



FINAL PUBLIC MEETING SUMMARY

Wednesday June 26, 2024 , 5:30 p.m. (Virtual)

Thursday, June 27, 2024, 5:30 p.m. (In-Person)



SR 5/US 1/Federal Highway at SR 838/Sunrise Boulevard

Project Development & Environment Study (PD&E)

Broward County, Florida

Financial Project Identification Number: 441955-1-22-01 Efficient

Transportation Decision Making (ETDM) Number: 1499

Prepared for:

Florida Department of Transportation - District Four
Fort Lauderdale

Prepared by:

Quest Corporation of America
Gannett Fleming



TABLE OF CONTENTS

	Page
AGENDA	1
PUBLIC NOTIFICATION.....	2
MEDIA NOTIFICATION	2
MEETING ATTENDANCE	2
MEETING HANDOUTS.....	3
PUBLIC COMMENTS	3
APPENDICES	6



Final Public Meeting Agenda

The Final Public Meeting was conducted both in-person and virtual via GoToWebinar. The registration links and information were provided in advance and included a QR code for easy access. Project information was posted at <https://www.fdot.gov/projects/US1GatewayPDE>. Questions and comments could be submitted prior to the meeting through the project website or by emailing the project manager.

Wednesday, June 26, 2024 (In-person), 5:30 p.m., ArtServe, 1350 East Sunrise Boulevard, Fort Lauderdale, FL 33304.

The in-person meeting began at 5:30 p.m. FDOT Project Manager Kris McKirdy, P.E., opened the meeting by introducing the project team, reviewing the agenda, and introducing the project partnerships. Consultant Public Involvement Specialist Amy Lee Diel went over the meeting format and rules of engagement. A comprehensive presentation of the final alternative concept (#3) was provided by Consultant Project Manager Carlos Cejas and Consultant Engineer Nelson Mora. After the final alternative concept was presented, the following project team members addressed comments and questions from meeting attendees: FDOT Project Manager Kris McKirdy, Consultant Project Manager Carlos Cejas, and Consultant Engineer Nelson Mora. The following project boards were displayed for attendees: Welcome, Project Location Map, Title VI, Purpose and Need, Final Concept Chosen, alternative #3 conceptual visualization, and Project Schedule. A copy of the display boards is included in Appendix B. The project team engaged with attendees and answered their questions through 7:17 p.m. Parking was available to accommodate all the attendees, including the disabled. Signs were placed at the major intersecting roads to direct attendees to the meeting location and from the parking lot to the meeting room.

Thursday, June 27, 2023 (Virtual), 5:30 p.m.

To Join: <https://attendee.gotowebinar.com/register/3411415583237056607>. Participants also had the option to join by phone by dialing +1 (415) 930-5321 (registration and access code required).

The virtual meeting began at 5:35 p.m. FDOT Project Manager Kris McKirdy, P.E., opened the meeting by introducing the project team and reviewing the agenda. Consultant Public Involvement Specialist Amy Lee Diel went over the meeting format and rules of engagement. A comprehensive presentation of the alternative concepts was provided by Consultant Project Manager Carlos Cejas and Consultant Engineer Nelson Mora. After the final alternative concept was presented, the following project team members addressed comments and questions from meeting attendees: FDOT Project Manager Kris McKirdy, Consultant Project Manager Carlos Cejas, and Consultant Engineer Nelson Mora. Attendees had the option to submit comments and questions using the raise hand feature to be unmuted or by typing their comment or question into the question panel of the GoToMeeting



panel. The presentation and a recording of the meeting are available on the project website. A copy of the project presentation is included in Appendix A.

Public Notification

Meeting invitations included a letter and a project flyer. They were sent via email to elected officials, appointed officials, agency members, and interested persons. 732 property owners and current tenants were mailed a letter and a project flyer via first-class mail. The invitations included dates, times and locations for the Final Public Meeting. Copies of the mailing lists, letters, and flyer are included in Appendix C.

Media Notification

The Final Public Meeting was advertised in advance with a display ad in the South Florida Sun Sentinel on Thursday, June 13, 2024. A Final Public Meeting notification was placed in the Florida Administrative Register (FAR) June 14, 2024 Edition, Volume 50 /Number 117. A press release was distributed by the Florida Department of Transportation (FDOT) to major local media outlets. Copies of the newspaper ad, Florida Administrative Weekly Register and the press release are included in Appendix D.

Meeting Attendance

Wednesday, June 26, 2024 (In-Person)

- No elected officials were in attendance.
- Six agency representatives were in attendance:
 - City of Fort Lauderdale, Transportation Planning Division Manager, Karen Warfel
 - City of Fort Lauderdale, Transportation Planning Division, Damien Orehin
 - City of Hollywood, Planning and Urban Design, Better Streets Broward, Samuel Berrens (Intern)
 - Better Streets Broward, Ray McElroy



Thursday, June 27, 2023 (Virtual)

There were 21 attendees (excluding 9 team members). City of Fort Lauderdale Commissioner John Herbst attended. City of Fort Lauderdale Vice Mayor Steven Glassman and Chief of Staff for City of Fort Lauderdale Commissioner Erica Franceschi attended. Karen Warfel, City of Fort Lauderdale, attended.

A copy of the sign-in sheets and virtual meeting attendee report is included in Appendix E.



Meeting Handouts

The Project Flyer and a Comment Form were distributed to attendees. Copies of the meeting handouts are included in Appendix F.


Public Comments

Wednesday, June 26, 2024 (In-Person)

- Verbal Comments and questions received by the project team included:
 - Commenter had a question about queuing space for vehicles on southbound lanes on Federal Highway. Response, there would be sufficient space considered in the design phase.
 - Commenter had a question regarding the budget for landscaping and pedestrian crossings on Federal Highway. Response, the budget will be developed in the design phase.
 - Commenter asked about the width of the pedestrian refuge at the intersection. Response, it is the same width as the shared use paths, enough space to handle pedestrians and bicyclists.
 - Commenter asked about clearly marking bicycle lanes to avoid collision with pedestrians. Response, to be considered in the design phase.
 - Commenter asked if the shared use path will be expanded on the bridge. Response, no it will not go that far but may be looked at in the design phase.
 - Commenter asked about the speed limit that will be posted near and at the intersection. Response, to be considered and determined in the design phase.
 - Commenter spoke about Sunrise/17th pedestrian signal keeps being knocked over. Response, noted the comment and will forward information for the design phase.
 - Commenter asked about mast arms being on the new shared path. Response, at this time no mast arms are in the shared use paths.
- Written Comments and questions received by the project team included:
 - Regarding bicycle lanes and clearly defined markings at intersections, add a mid-block crossing on US1 where the bus stop is located, and intersection safety for Sunrise/NE 15th. Response, midblock crossings require a detailed warrant study that was not part of the PD&E Study. This issue can be looked at in more detail during the design phase, however the thresholds for implementation are relatively high.
 - Question concerning public transit in the future. Response, please see BCT PREMO Plan. Bus stops within the area of the intersection can accommodate bus shelters in most cases. Coordination with BCT will be done during the design phase for regarding bus stop locations and features.
 - Safety concerning pedestrians standing on the sidewalk and the signal being knocked down at Sunrise/NE 17th. Response, this will be looked at in more detail during the design phase.
 - Concerns regarding funding for landscaping. Response, landscaping will be handled during the design phase as a separate contract. Funding has yet to be determined and will be done in coordination with the City of Ft Lauderdale.
 - Highway redesign is preferable to an overpass or tunnel as it will be minimally disruptive. Concern the new design will not be optimal by the time it is funded. Response, the proposed design was evaluated to work well within the design year of 2045 and

Thursday, June 22, 2023 (Virtual)

- Comments and Questions received and addressed by project team, twelve (2) written and approximately nine (3) verbal. The questions included:
 1. Commenter asked if both entrances of Gateway Shopping Center at Sunrise would stay open. Response, the shopping center on the south we are thinking of maintaining. The one on the north side is still to be determined either after this meeting or in the design phase.
 2. Commenter had a question regarding possible property acquisition at 1770 East Sunrise Blvd. Response, that is not part of the acquisition, only the PNC bank and one sliver near the condos. We are matching the property plans.
 3. Commenter asked about the importance of the landscaping and the integrity of what the city has already provided in the medians. Response, the budget and aesthetics will be developed in the design phase for possible future funding.
 4. Commenter asked how much property would be needed from the condos East Point Towers located next to the bank. Response, two feet of width to make a wider sidewalk.
 5. Commenter asked about bike lanes. Response, we did look at bike lanes and found through the feedback that shared use paths would be the most efficient design.





An additional two comments were received by email. The comments received will be included in the design-making process. Comments and responses are included in Appendix G.

END OF MEETING SUMMARY

This meeting summary was prepared by Amy Lee Diel, Public Involvement Coordinator. If you feel that clarifications are necessary, or if this differs from your understanding, please notify Amy Lee by telephone at 813-638-6756 or by email at AmyLee.Diel@qcausa.com within five (5) working days upon receipt of this summary.



APPENDICES

APPENDIX A – Presentation

APPENDIX B – Display Boards

- Welcome Board
- Project Location Map
- Title VI
- Purpose and Need
- Alternative Concepts #3
- Project Schedule
- Safety Message

APPENDIX C – Public Notification

- Project Mailing Lists
- Letter to Elected Officials
- Letter to Appointed Officials
- Letter to ETAT Members
- Letter to Property Owners
- Meeting Invitation Flyer

APPENDIX D – Media Notification

- Newspaper Display Ad
- Florida Administrative Register Ad
- FDOT Public Notices Website
- Press Release

APPENDIX E – Sign-in Sheets & Virtual Meeting Attendee Report

APPENDIX F – Handouts

- Comment Form
- Poll Questions

APPENDIX G – Public Comments & Responses

APPENDIX H – Photos



APPENDIX A

PRESENTATION



**SR 5/US 1/Federal Highway
at SR 838/Sunrise Boulevard**

Project Development and Environment (PD&E) Study

Broward County, Florida

Financial Project Identification Number: 441955-1-22-02

Efficient Transportation Decision Making (ETDM) Number: 14499

Public Meeting

Virtual: 06.27.2024

THE PRESENTATION WILL BEGIN AT 5:30 PM

Agenda

- 01 Project Recap
- 02 Purpose & Need
- 03 Final Alternative Moving Forward
- 04 Next Steps
- Public Involvement
- 06 Questions & Answers

Speakers



Kris McKirdy, PE
Project Manager

FDOT District 4



Peter Gies, AICP
Strategic Planning Manager

Broward MPO



Amy Lee Diel
Moderator

Quest



Carlos Cejas, PE
Project Manager



Nelson Mora, PE
Project Engineer

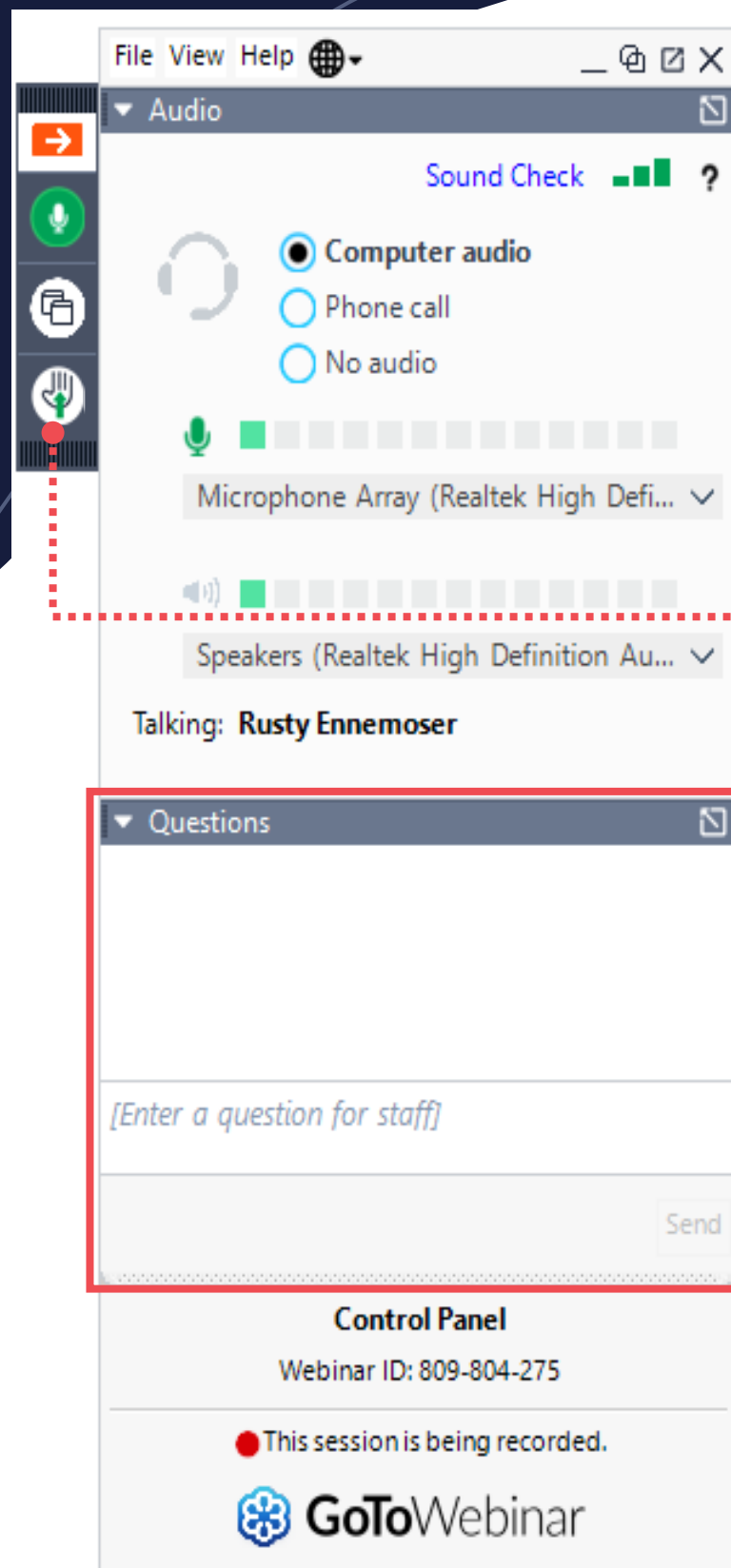
Gannett Fleming

Partners



**We would like to recognize any federal, state,
county, or city officials who may be present.**

Please raise your hand to be recognized.



Rules of Engagement


The Second Alternatives Public Workshop Meeting is being **RECORDED**.

Virtual Attendees are **Automatically Muted** to Start the Meeting

Providing Comments During Open Discussion Period:

- **Raise hand during comment period, you will be unmuted in order of raising hands**
- Submit Comments via the "Questions" Box

For Dial-In Phone Attendees



Dial-in attendees are **listen only**.

- To join by phone, please dial
+1 (415) 930-5321
- Access Code: **263-335-840**

To Report a Technical Issue...



Type in the **Question Box** on

- GoToWebinar Control Panel



Send an **Email** to

- Josh.Peirce@QCAusa.com



Call

- (352) 397-5880

Public Notice



**Florida
Administrative
Register**



Social Media



**Email to Project
Contacts List**



**Property Owner/
Tenant Letters**



Newspapers



**Department/Project
Webpage**

Non-Discrimination Policy

Title VI Compliance

Sharon Singh Hagyan **District Four Title VI Coordinator**

3400 West Commercial Boulevard
Fort Lauderdale, FL 33309

(954) 777-4190

(866) 336-8435, ext. 4190 (Toll Free)

Sharon.SinghHagyan@dot.state.fl.us

Stefan Kulakowski **Statewide Title VI Coordinator**

605 Suwanee Street, MS 65
Tallahassee, FL 32399

(850) 414-4742

(866) 374-3368, ext. 4742 (Toll Free)

Stefan.Kulakowski@dot.state.fl.us



Federal–State Partnership

The environmental review, consultation, and other actions required by applicable federal environmental laws for this project are being, or have been, carried out by the Florida Department of Transportation (FDOT) pursuant to 23 U.S.C. § 327 and a Memorandum of Understanding dated May 26, 2022, and executed by the Federal Highway Administration and FDOT.



Presentation will now begin.

Meeting is being recorded.

- 
- 
- 01** Review Project Purpose & Need.
 - 02** Discuss Final Alternative Moving Forward with the Public.
 - 03** Receive Comments from the Public for Project's Public Record.

01

Project Recap

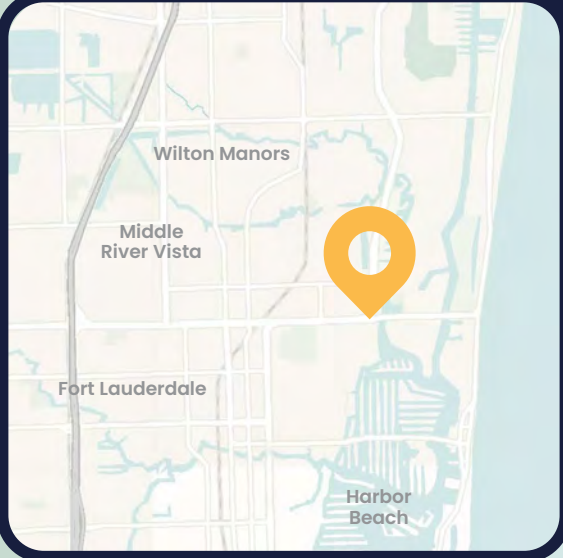
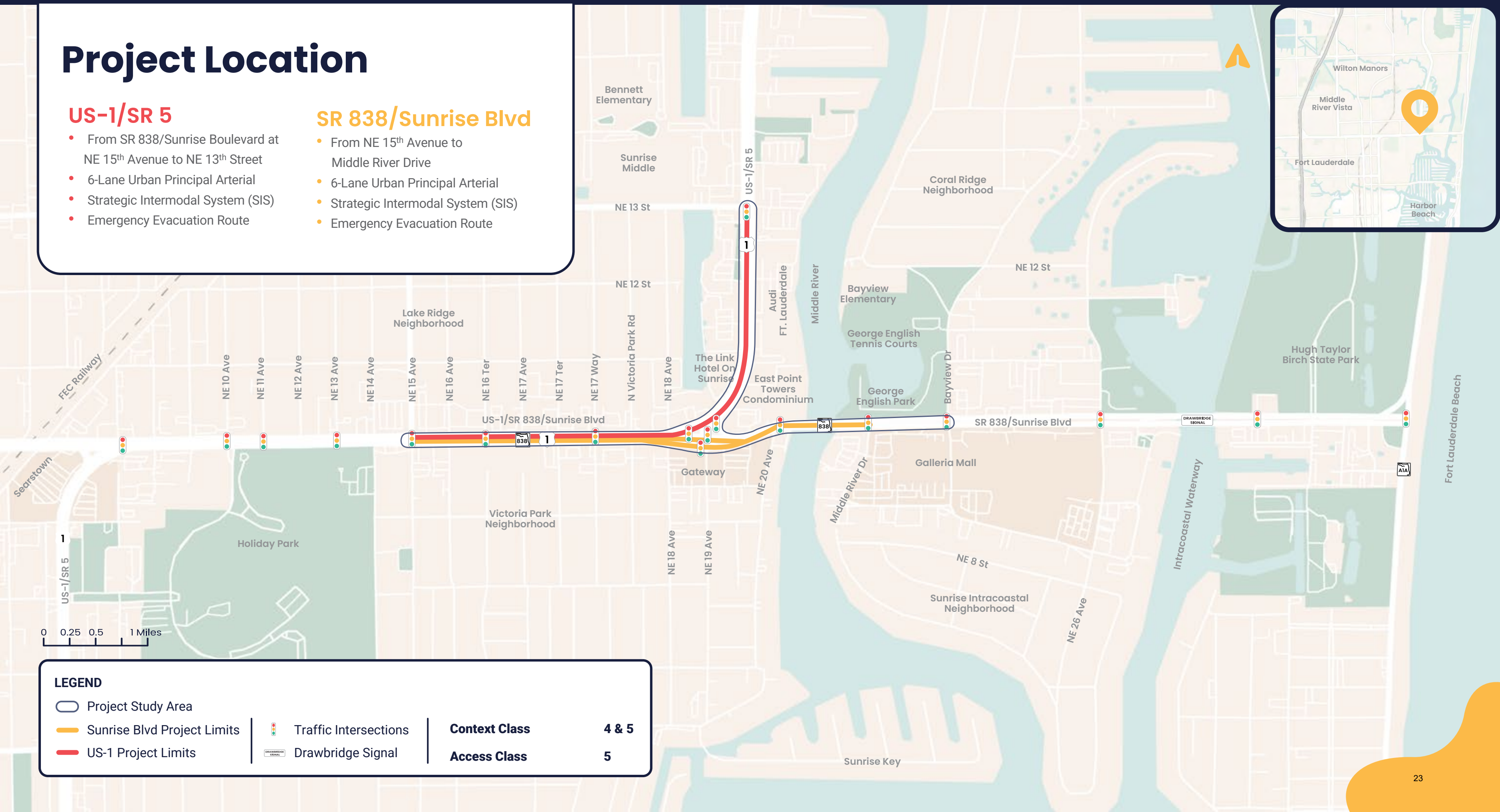
Project Location

US-1/SR 5

- From SR 838/Sunrise Boulevard at NE 15th Avenue to NE 13th Street
- 6-Lane Urban Principal Arterial
- Strategic Intermodal System (SIS)
- Emergency Evacuation Route

SR 838/Sunrise Blvd

- From NE 15th Avenue to Middle River Drive
- 6-Lane Urban Principal Arterial
- Strategic Intermodal System (SIS)
- Emergency Evacuation Route



LEGEND

Project Study Area

Sunrise Blvd Project Limits

US-1 Project Limits

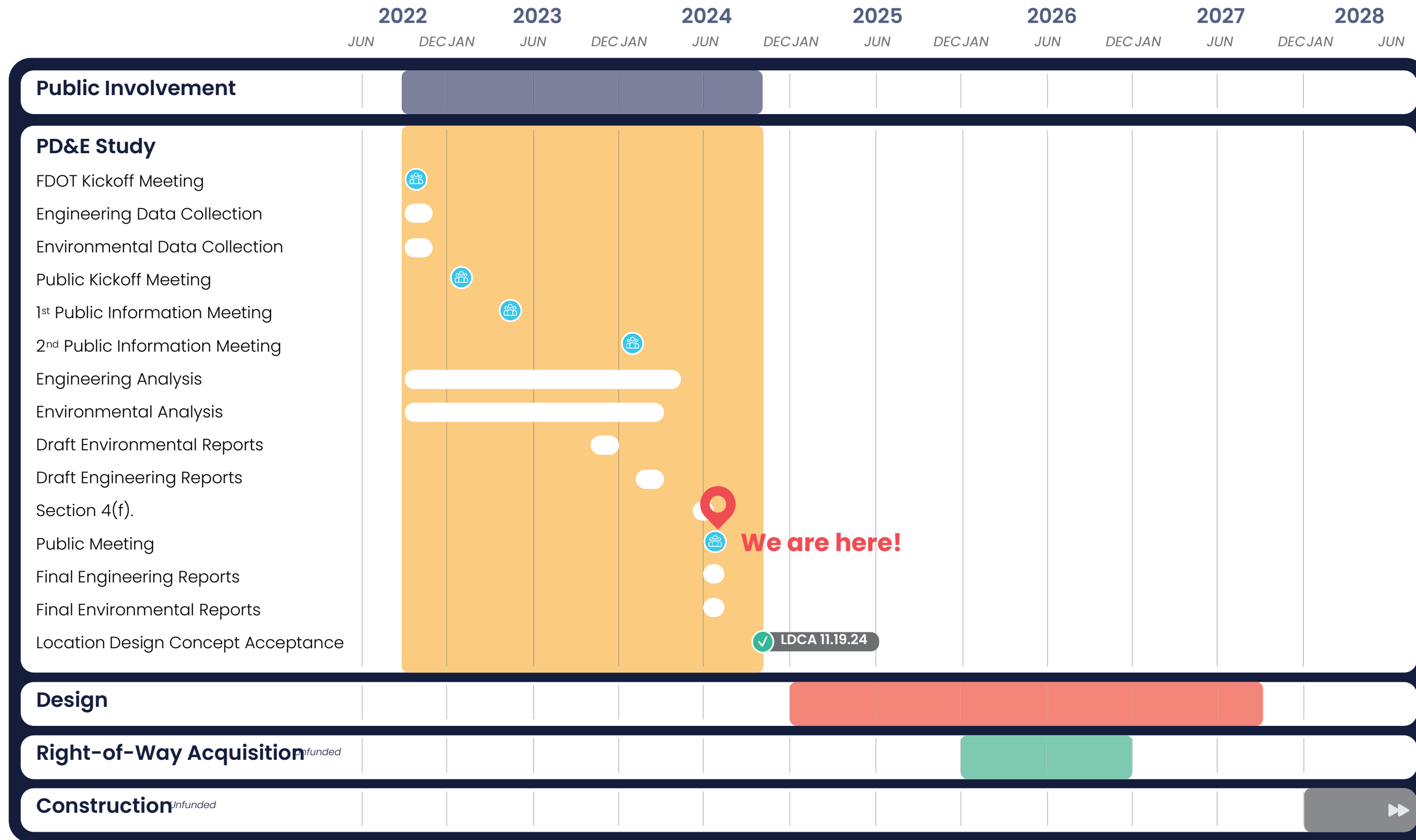
Traffic Intersections

Drawbridge Signal

Context Class 4 & 5

Access Class 5

Project Timeline




02

Purpose & Need

Purpose

The primary purpose of the project is to increase **intersection** capacity and accommodate future multimodal travel demand and safety. This project will also increase system linkage, eliminate existing roadway deficiencies, improve multimodal interrelationships, and enhance safety for bicycles, pedestrians, and transit modes.



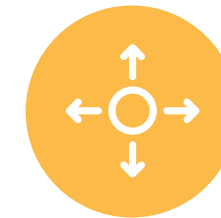
Intersection Needs



Emergency Evacuation & Response



Modal Interrelationships




Capacity

- Consider all movements all modes



Safety



System Linkage

03

Alternative Moving Forward

Alternative Moving Forward – US-1 at SR 838/Sunrise Blvd Intersection

- **Alternative 1**
No Build/No Action – Signalized At-Grade T
- **Alternative 2**
Transportation System Management and Operations (TSM&O) Signalized At-Grade T Expansion
- **Alternative 3**
EB Triple Left Signalized At-Grade T
- **Alternative 4**
EB *Downstream* Triple Left Signalized At-Grade T
- **Alternative 5**
EB *Upstream* Triple Left Signalized At-Grade T with SB/NB *Crossover*
- **Alternative 6.1**
Multilane 3-Leg Roundabout with EB Left Turn Compressed Flyover/Overpass (*overhead vertical separation*)
- **Alternative 6.2 (Formerly Alternative 7)**
Multilane 3-leg Roundabout with EB Left Turn Compressed Underpass (*underground vertical separation*)
- **Alternative 8**
EB Single Left Signalized At-Grade T with EB Left Turn Compressed *Flyover/Overpass* (*overhead vertical separation*)
- **Alternative 9**
EB Single Left Signalized At-Grade T with EB Left Turn Compressed *Underpass* (*underground vertical separation*)

Alternative 3. Eastbound Triple Left Signalized At-Grade T

CONST. COST* (\$)	RIGHT-OF-WAY IMPACTS (Properties & Area)	OVERALL INTERSECTION DELAY (Seconds)	OVERALL VEHICLE THROUGHPUT (No. of Vehicles)	BICYCLISTS & PEDESTRIANS (Type of Facility)
11.9 M	Property 1: 3317 SF (PNC Bank) Property 2: 1319 SF (East Point Towers)	34.1	5174	12' – 16' Shared Use Paths

* Cost does NOT include Right-of-Way Appraised Cost

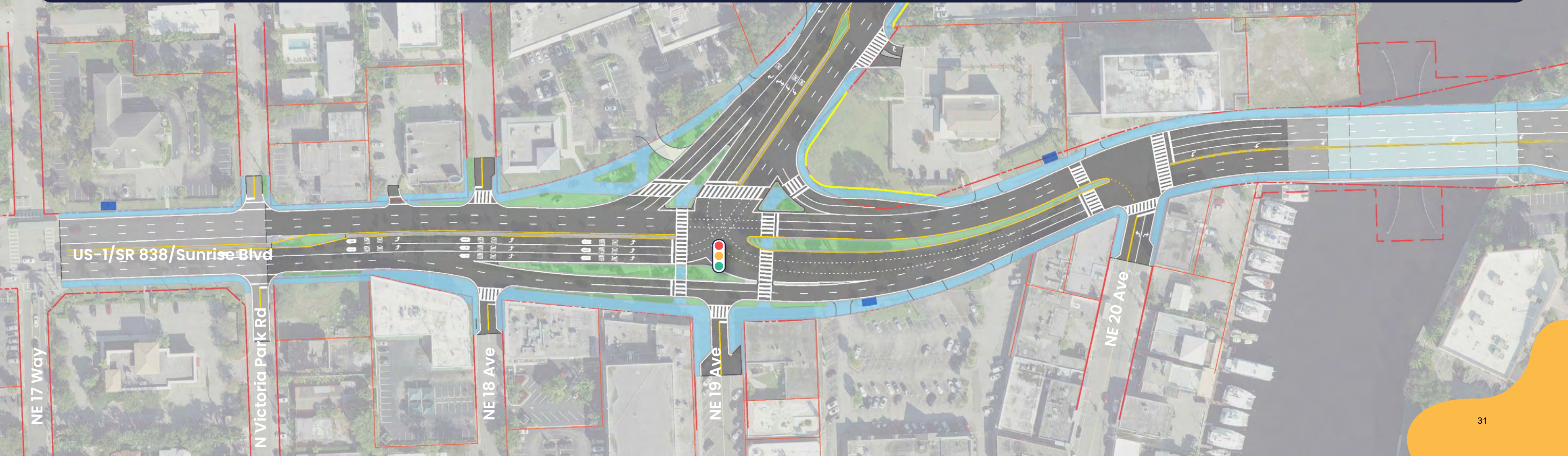
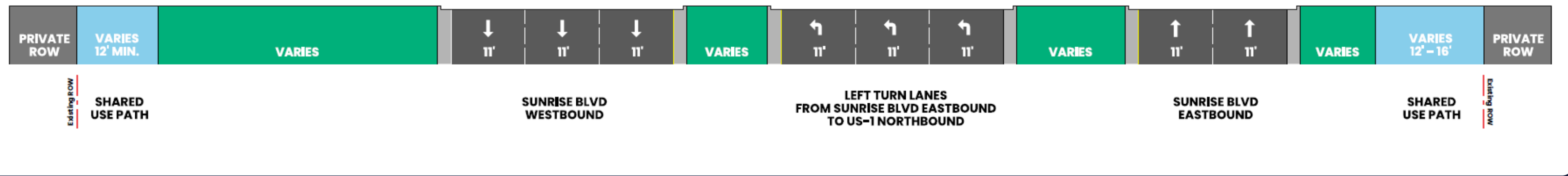
LEGEND

- Existing Roadway Right-of-Way Line
- Proposed Roadway Right-of-Way Line
- Existing Parcel Line
- Proposed Road Widening or Reconstruction
- Proposed Road Resurfacing
- Proposed Bike/Ped Shared Use Path
- Proposed Green Area
- Proposed Bus Stop Concrete Pad
- Proposed Driveway Closure



Alternative 3. Eastbound Triple Left Signalized At-Grade T

TYPICAL SECTION






Alternative 3
Overview
Looking North



Alternative 3
Overview
Looking South



Alternative 3
Close-Up
Looking Southwest



Alternative 3
Close-Up
Looking Southeast



Alternative 3
Person View
Looking Northeast from theatre



Alternative 3
Transit Amenities
Looking South

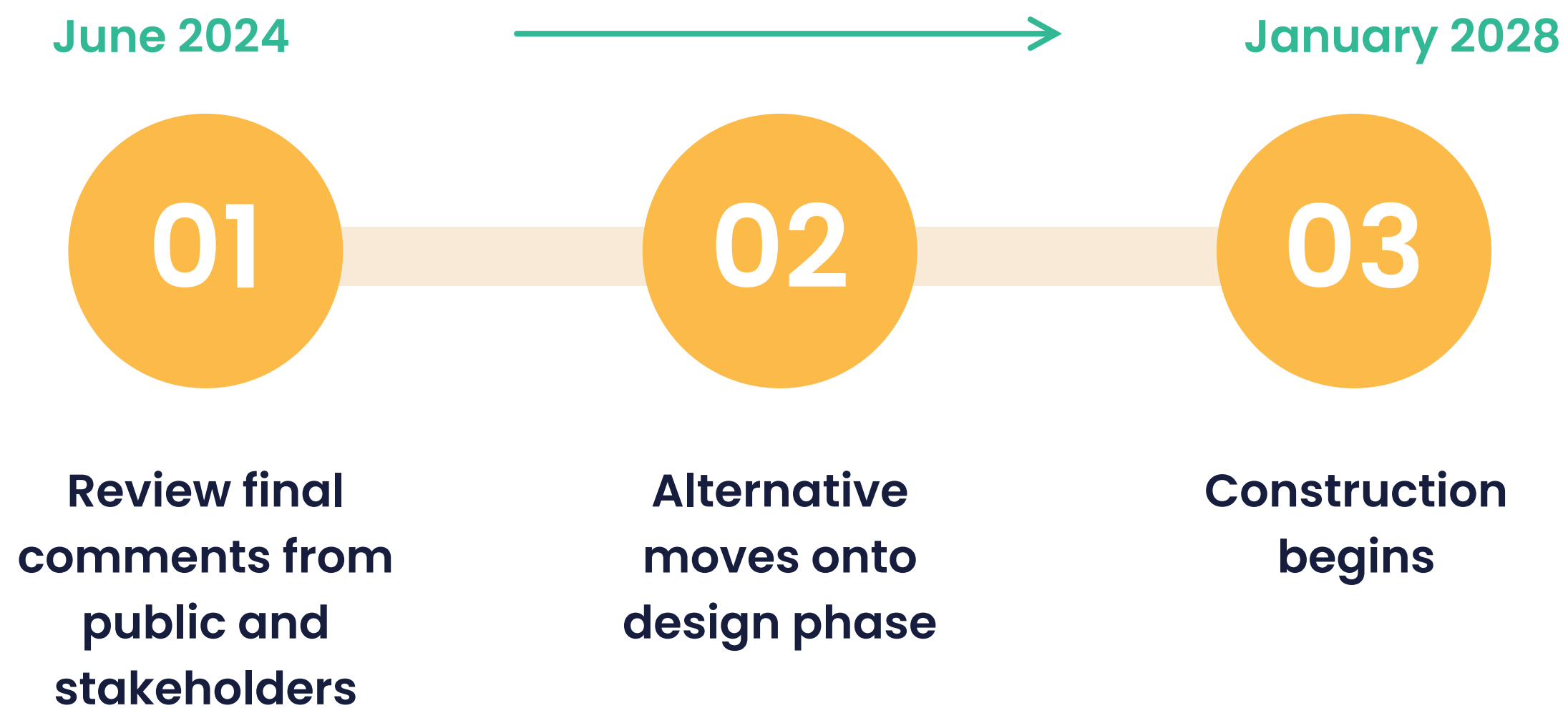


Alternative 3
Transit Amenities
Looking East



04 Next Steps

Next Steps



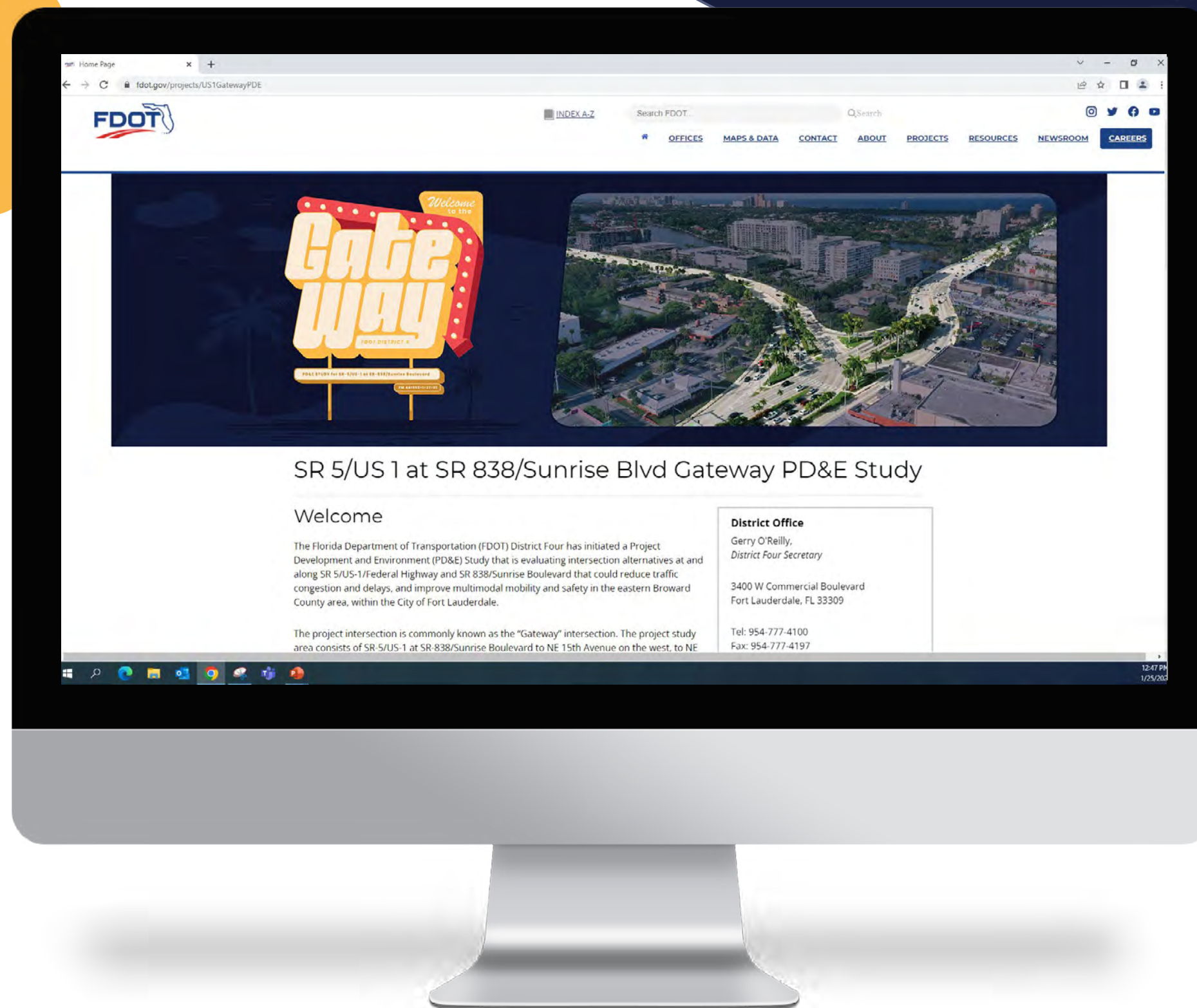
05

Public Involvement

Visit the Project Website

FDOT Website:
<https://www.fdot.gov/>

Project Website:
www.fdot.gov/projects/US1GatewayPDE



Submitting Comments & Questions Today

01

02

03

www.fdot.gov/projects/US1GatewayPDE

04

05


Project Website



06

Questions & Answers

FDOT Compass



Safety Message

National Theft Prevention Month July 1-31st, 2024

WHAT YOU SHOULD KNOW

Prevent Vehicle Theft:

PARK in well-lit areas.

STOW away valuables.

LOCK cars and windows.

DO NOT leave keys in car
AND

NEVER leave your vehicle
while it's running.



PROTECT YOUR VEHICLE FROM THEFT



NHTSA.gov/theft

Sources: NHTSA and NICB

WHAT YOU SHOULD KNOW

In the United States,
a vehicle is stolen every



32 SECONDS



PROTECT YOUR VEHICLE FROM THEFT



NHTSA.gov/theft

Sources: NHTSA and NICB

**FOR MORE
INFORMATION
CONTACT US:**

Kris McKirdy, PE
Project Manager

Florida Department of Transportation, District 4
3400 West Commercial Boulevard
Fort Lauderdale, Florida 33309
Telephone: (954) 777-4586

Email: Kris.McKirdy@dot.state.fl.us

Project Website: www.fdot.gov/projects/USIGatewayPDE

**T H A N K
Y O U**



APPENDIX B

DISPLAY BOARDS



SR 5/US 1/Federal Highway at SR 838/Sunrise Boulevard

Project Development and Environment (PD&E) Study

Broward County, Florida

Financial Project Identification Number: 441955-1-22-02

Efficient Transportation Decision Making (ETDM) Number: 14499

Public Meeting

Virtual: 06.26.2024

THE PRESENTATION WILL BEGIN AT 5:30 PM

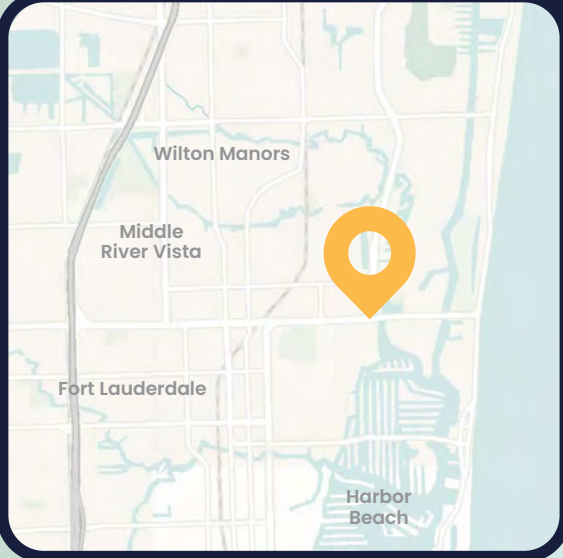
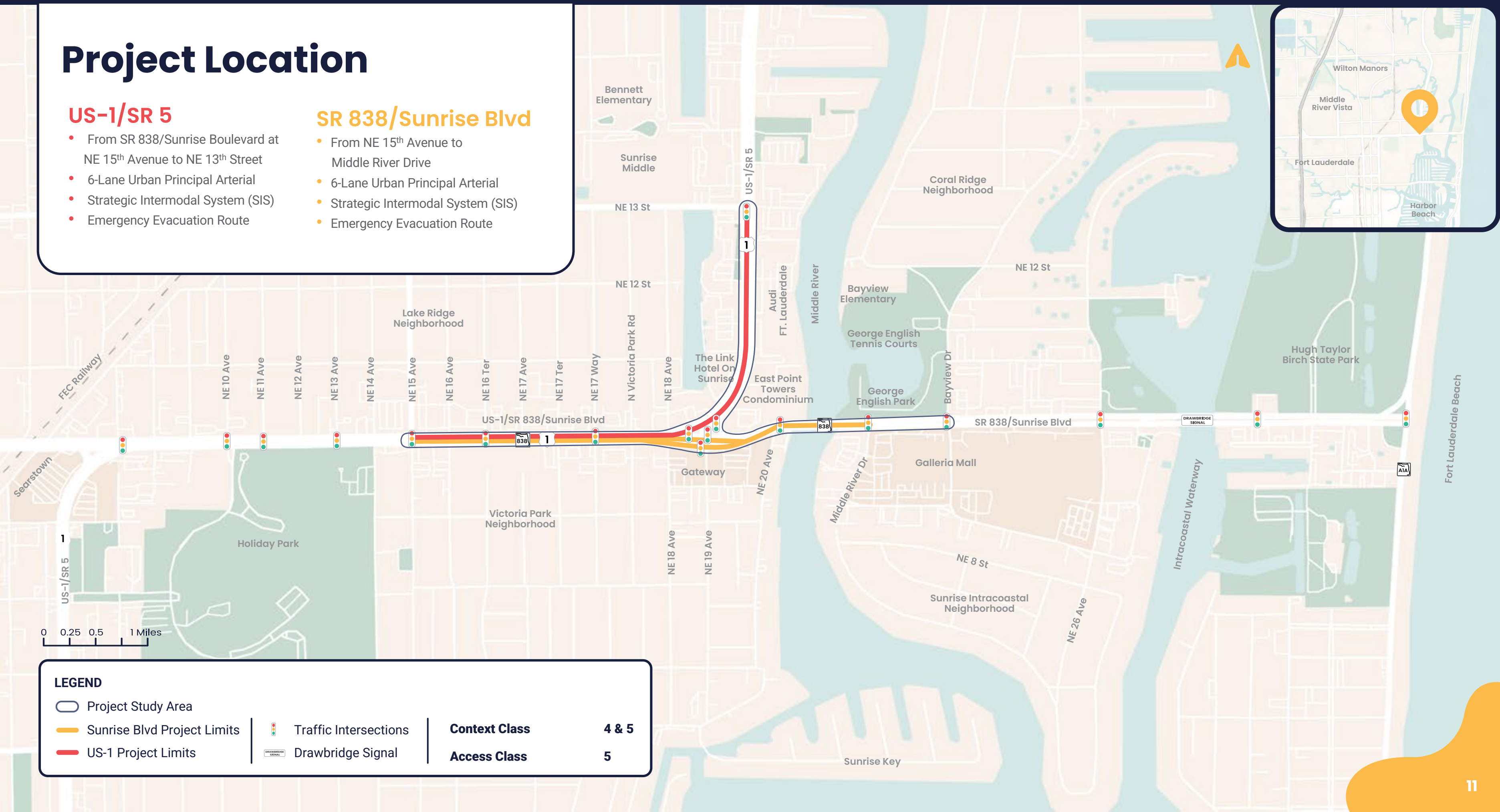
Project Location

US-1/SR 5

- From SR 838/Sunrise Boulevard at NE 15th Avenue to NE 13th Street
- 6-Lane Urban Principal Arterial
- Strategic Intermodal System (SIS)
- Emergency Evacuation Route

SR 838/Sunrise Blvd

- From NE 15th Avenue to Middle River Drive
- 6-Lane Urban Principal Arterial
- Strategic Intermodal System (SIS)
- Emergency Evacuation Route



LEGEND

Project Study Area	Traffic Intersections	Context Class 4 & 5
Sunrise Blvd Project Limits	Drawbridge Signal	Access Class 5
US-1 Project Limits		



DISTRICT 4

SR 5/US 1/Federal Highway at SR 838/Sunrise Boulevard
Project Development & Environment Study (PD&E)
FM 441955-1-22-01

Non Discrimination Policy

Title VI Compliance

Public participation is solicited without regard to race, color, national origin, age, sex, religion, disability, or family status.

Persons wishing to express concerns relative to FDOT compliance with Title VI may do so by contacting:

Sharon Singh Hagyan
District Four Title VI Coordinator

3400 West Commercial Boulevard
Fort Lauderdale, FL 33309
(954) 777-4190
(866) 336-8435, ext. 4190 (Toll Free)
Sharon.SinghHagyan@dot.state.fl.us

Stefan Kulakowski
Statewide Title VI Coordinator

605 Suwanee Street, MS 65
Tallahassee, FL 32399
(850) 414-4742
(866) 374-3368, ext. 4742 (Toll Free)
Stefan.Kulakowski@dot.state.fl.us

Federal - State Partnership

The environmental review, consultation, and other actions required by applicable federal environmental laws for this project are being, or have been, carried out by the Florida Department of Transportation (FDOT) pursuant to 23 U.S.C. § 327 and a Memorandum of Understanding dated May 26, 2022, and executed by the Federal Highway Administration and FDOT.



Transportation Development Process

- 01** Planning
- 02** Project Development and Environment (PD&E) Study
- 03** Design
- 04** Right of Way Acquisition (if needed)
- 05** Construction
- 06** Maintenance

We are Here!
Phase 2 PD&E Study:

- Is the formal FDOT Process to evaluate Environmental Impacts, Social Impacts, Public Input, Engineering Design and Project's cost.
- It develops a Public Involvement Plan (PIP).
- It requires to comply with the National Environmental Policy ACT.
- It coordinates with Federal, State and Local Agencies.
- It involves engineering analysis and Environmental evaluation with public participation.
- It Analyzes Alternatives, studies collective data, and prepares the preliminary engineering and environmental documentation.

Phase 2 PD&E Study Process in more detail...

Public Involvement	Engineering	Environment
<ul style="list-style-type: none"> Public Involvement Plan Comments Database Mailing Lists Newsletters Agency Coordination Kick-off Meeting Alternatives Public Information Meeting Public Hearing Public Hearing Transcript Comments and Coordination Report 	<ul style="list-style-type: none"> Existing Conditions Assessment Technical Memorandum Traffic Analysis Methodology Technical Memorandum Project Traffic Analysis Report Safety Analysis Memorandum ICE Stage 1 Evaluation Preliminary Engineering Report Alternatives Analysis Memorandum Location Hydraulics Report Pond Siting Report Concept Design Plans (15%) 	<ul style="list-style-type: none"> Geotechnical Report Typical Section Package Bridge Analysis Report Roundabout Evaluation Technical Memorandum Design Variations and Exceptions Package Project ConOps Preliminary Systems Engineering Management Plan Utility Assessment Package
		<ul style="list-style-type: none"> Expected Class of Action - Categorical Exclusion Type II Socio-Cultural Effects Conceptual Stage Relocation Plan Cultural Resources Assessment Survey Section 4(f) DOA; 4(f) de minimis (Optional) Natural Resources Evaluation WQIE Checklist Noise Study Report Air Quality Tech Memo Contamination Screening Evaluation Report Project Commitments Record


Purpose and Need


Purpose


The primary purpose of the project is to increase intersection capacity and accommodate future multimodal travel demand and safety. This project will also increase system linkage, eliminate existing roadway deficiencies, improve multimodal interrelationships, and enhance safety for bicycles, pedestrians, and transit modes.





Intersection Needs


- 

Emergency Evacuation & Response
- 

Modal Interrelationships
- 


Capacity
- 

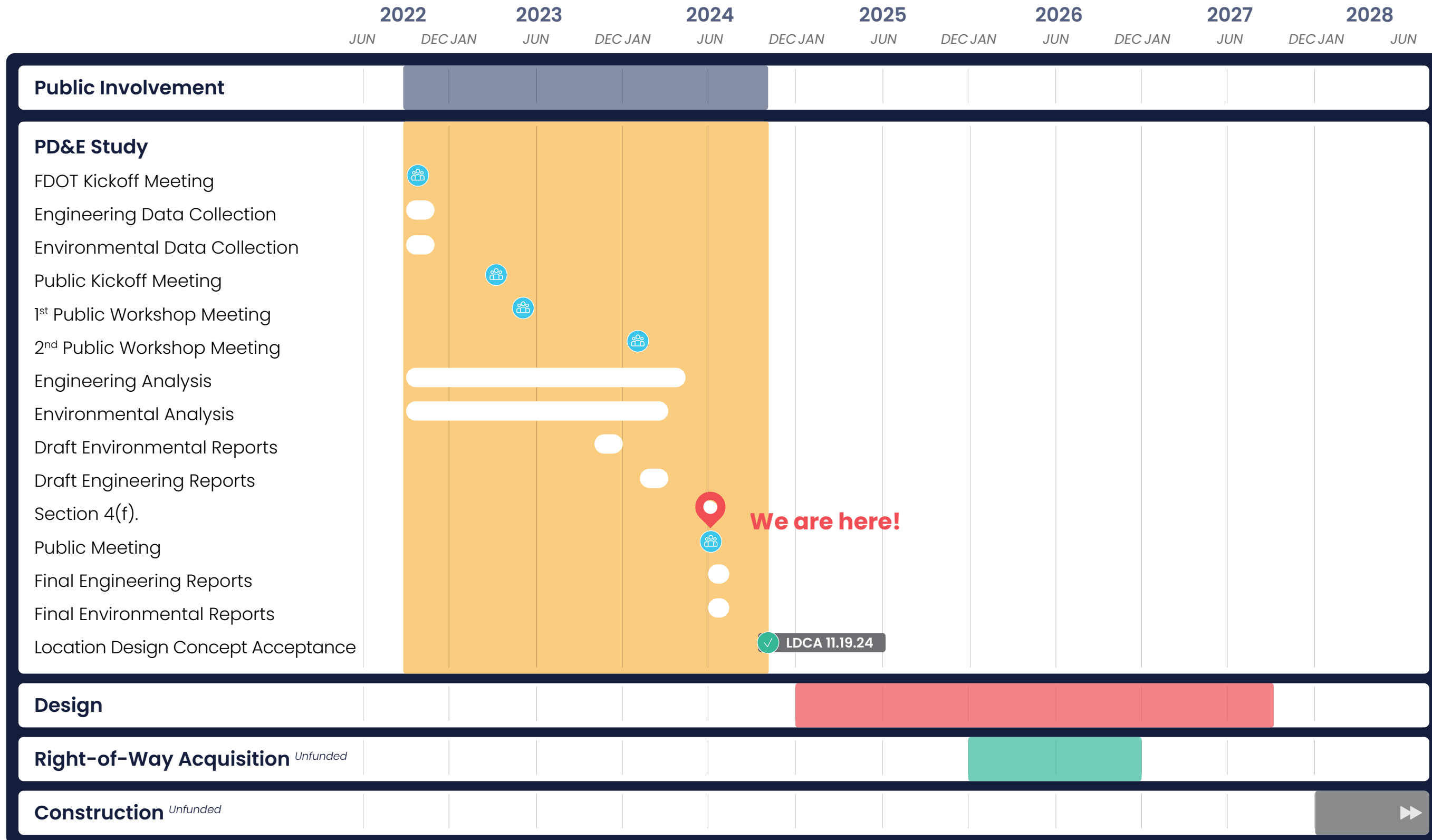
Transportation Demand
- 

Safety
- 

System Linkage

Alternative 3 Conceptual Visualization

**Overview***Looking North***Overview***Looking South***Close-Up***Looking Southeast***Close-Up***Looking Southwest***Person View***Looking Southeast***Person View***Looking Northwest***Transit Amenities***Looking South***Transit Amenities***Looking East*



Safety Message

National Theft Prevention Month July 1-31st, 2024

WHAT YOU SHOULD KNOW

Prevent Vehicle Theft:

PARK in well-lit areas.

STOW away valuables.

LOCK cars and windows.

DO NOT leave keys in car
AND

NEVER leave your vehicle
while it's running.



PROTECT YOUR VEHICLE FROM THEFT



[NHTSA.gov/theft](https://www.NHTSA.gov/theft)

Sources: NHTSA and NICB

WHAT YOU SHOULD KNOW

In the United States,
a vehicle is stolen every



32 SECONDS



PROTECT YOUR VEHICLE FROM THEFT



[NHTSA.gov/theft](https://www.NHTSA.gov/theft)

Sources: NHTSA and NICB



APPENDIX C

PUBLIC NOTIFICATION



Florida Department of Transportation

RON DESANTIS
GOVERNOR

3400 West Commercial Boulevard
Fort Lauderdale, FL 33309

JARED W. PERDUE, P.E.
SECRETARY

June 6, 2024

Dear Elected Official:

RE: Final Public Meeting

State Road (SR) 5/US 1 at SR 838/Sunrise Boulevard
From east to west along SR 5/US 1/Federal Highway and SR 838/Sunrise Boulevard
Project Development and Environment (PD&E) Study
Broward County, Florida
Financial Project Identification Number: 441955-1-22-02
Efficient Transportation Decision Making (ETDM) Number: 14499

On behalf of the Florida Department of Transportation (FDOT), you are invited to a Final Public Meeting for the Project Development and Environment (PD&E) Study for the above-referenced project. A PD&E Study is FDOT's process to evaluate the social, economic, and environmental impacts associated with a planned transportation improvement project. The purpose of this project is to improve intersection capacity and address solutions for future traffic demand. The project will also improve safety and enhance modal interrelationships with bicycle, pedestrian, and transit modes.

The environmental review, consultation, and other actions required by applicable federal environmental laws for this project are being, or have been, carried out by FDOT pursuant to 23 U.S.C. § 327 and a Memorandum of Understanding dated May 26, 2022, and executed by the Federal Highway Administration (FHWA) and FDOT.

The Final Public Meeting is scheduled for **Wednesday, June 26, 2024, (In-Person)**, and **Thursday, June 27, 2024, (Virtual)**. The purpose of this meeting is to present to the public the final study results. There are two ways to participate in the meeting:

- **In-Person:** The Final Public Meeting will be held at **ArtServe** located at **1350 East Sunrise Boulevard, Fort Lauderdale, FL 33304** on **Wednesday, June 26, 2024**. The Final Public Meeting will begin at **5:30 p.m.** as an open house format.
- **Virtual:** Persons who do not wish to attend the Final Public Meeting in person can join the meeting virtually at **5:30 p.m.** on **Thursday, June 27, 2024**. To register for the Final Public Meeting, please use the following link <https://attendee.gotowebinar.com/register/3411415583237056607>. You will receive an email with a link to log in on the day of the virtual meeting. To join by phone, please dial +1 (415) 930-5321 (registration and access code required) If using a mobile device, the free "GoToWebinar" Application is required to attend. Please allow adequate log-in time to view the presentation in its entirety.

Elected Official
May 31, 2024
Page 2

The same information will be presented at both the virtual and in-person Final Public Meeting, so attending both is not necessary.

All exhibits presented at the Final Public Meeting can be viewed electronically on the project website <https://www.fdot.gov/projects/US1GatewayPDE>. Questions and comments may be submitted via the virtual chat feature for project personnel to address during the virtual Final Public Meeting.

Community feedback is at the core of all we do, FDOT works with the public to balance their community vision with the community's transportation needs. This is routine on all our projects to ensure Florida's infrastructure is safe, resilient, and efficient for many years into the future.

Notices are being sent to all property owners and tenants located within at least 300 feet on either side of the proposed alignment and to other public officials, regulatory agencies, organizations, and individuals interested in the project. Attached is a copy of the Public Notice for the Final Public Meeting.

If you require further information, please do not hesitate to contact the Project Manager, Kris McKirdy, P.E., at (954) 777-4586 or toll-free at (866) 336-8435, ext. 4586, via email at kris.mckirdy@dot.state.fl.us, or visit the project website at <https://www.fdot.gov/projects/US1GatewayPDE>.

Sincerely,

Steven C. Braun, P.E.
District 4 Secretary

SB:km

Attachment: Public Notice

From: [McKirdy, Kris](#)
To: [Amy Lee Diel](#)
Cc: [Cejas, Carlos M.](#)
Subject: FW: Announcement - Public Meeting - June 26, 2024 and June 27, 2024 - SR 5/US 1 at SR 838/Sunrise Boulevard
Date: Tuesday, June 11, 2024 7:46:56 AM
Attachments: [441955-1 Project Letter Elected Official.pdf](#)

Hello Amy,

Secretary Braun sent out the EO letter for 441955-1 and I need to send out the AO and ETAT emails today. Please update the date on these letters and send back to me. They are currently locked and I am unable to make the changes.

Thank you,

Kris McKirdy, P.E.

District 4 Pavement Design Engineer

Project Manager

Florida Department of Transportation, District 4

3400 W Commercial Blvd.

Fort Lauderdale, FL 33309

☎ (954) 777-4586

✉ kris.mckirdy@dot.state.fl.us

Community feedback is at the core of all we do, FDOT works with the public to balance their community vision with the community's transportation needs. This is routine on all our projects to ensure Florida's infrastructure is safe, resilient, and efficient for many years into the future.

From: Chanel, Alia <Alia.Chanel@dot.state.fl.us> **On Behalf Of** Braun, Steve

Sent: Monday, June 10, 2024 4:59 PM

To: andrew_metante@rubio.senate.gov; agencybulletin_scott@rickscott.senate.gov; wendi.lipsich@mail.house.gov; pizzo.jason@flsenate.gov; Chip LaMarca (Chip.LaMarca@myfloridahouse.gov) <Chip.LaMarca@myfloridahouse.gov>; nrich@broward.org; bfurr@broward.org; mbogen@broward.org; mudine@broward.org; lfisher@broward.org; sgeller@broward.org; tryan@broward.org; rmckinzie@broward.org; hazellerogers@broward.org; mcepero@broward.org; dtrantalis@fortlauderdale.gov; wsturman@fortlauderdale.gov; jherbst@fortlauderdale.gov; pbeasleypittman@fortlauderdale.gov; sglassman@fortlauderdale.gov; city.manager@fortlauderdale.gov

Cc: McKirdy, Kris <Kris.McKirdy@dot.state.fl.us>; Canedo, Guillermo <Guillermo.Canedo@dot.state.fl.us>; Chanel, Alia <Alia.Chanel@dot.state.fl.us>

Subject: Announcement - Public Meeting - June 26, 2024 and June 27, 2024 - SR 5/US 1 at SR 838/Sunrise Boulevard

Dear Elected Official:

Please find attached an alternatives public workshop letter for the Project Development and Environmental (PD&E) Study for SR 5/US 1 at SR 838/Sunrise Boulevard in Broward County, Florida.

Steven C. Braun, P.E.
District 4 Secretary
Florida Department of Transportation
3400 West Commercial Blvd.
Fort Lauderdale, FL 33309
steve.braun@dot.state.fl.us
Office: (954) 777-4143
Cell: (954) 303-9192



Florida Department of Transportation

RON DESANTIS
GOVERNOR

3400 West Commercial Boulevard
Fort Lauderdale, FL 33309

JARED W. PERDUE, P.E.
SECRETARY

June 11, 2024

Dear Appointed Official:

RE: Final Public Meeting

State Road (SR) 5/US 1 at SR 838/Sunrise Boulevard
From east to west along SR 5/US 1/Federal Highway and SR 838/Sunrise Boulevard
Project Development and Environment (PD&E) Study
Broward County, Florida
Financial Project Identification Number: 441955-1-22-02
Efficient Transportation Decision Making (ETDM) Number: 14499

On behalf of the Florida Department of Transportation (FDOT), you are invited to a Final Public Meeting for the Project Development and Environment (PD&E) Study for the above-referenced project. A PD&E Study is FDOT's process to evaluate the social, economic, and environmental impacts associated with a planned transportation improvement project. The purpose of this project is to improve intersection capacity and address solutions for future traffic demand. The project will also improve safety and enhance modal interrelationships with bicycle, pedestrian, and transit modes.

The environmental review, consultation, and other actions required by applicable federal environmental laws for this project are being, or have been, carried out by FDOT pursuant to 23 U.S.C. § 327 and a Memorandum of Understanding dated May 26, 2022, and executed by the Federal Highway Administration (FHWA) and FDOT.

The Final Public Meeting is scheduled for **Wednesday, June 26, 2024, (In-Person)**, and **Thursday, June 27, 2024, (Virtual)**. The purpose of this meeting is to present to the public the final study results. There are two ways to participate in the meeting:

- **In-Person:** The Final Public Meeting will be held at **ArtServe** located at **1350 East Sunrise Boulevard, Fort Lauderdale, FL 33304** on **Wednesday, June 26, 2024**. The Final Public Meeting will begin at **5:30 p.m.** as an open house format.
- **Virtual:** Persons who do not wish to attend the Final Public Meeting in person can join the meeting virtually at **5:30 p.m.** on **Thursday, June 27, 2024**. To register for the Final Public Meeting, please use the following link <https://attendee.gotowebinar.com/register/3411415583237056607>. You will receive an email with a link to log in on the day of the virtual meeting. To join by phone, please dial +1 (415) 930-5321 (registration and access code required) If using a mobile device, the free "GoToWebinar" Application is required to attend. Please allow adequate log-in time to view the presentation in its entirety.

Appointed Official
May 31, 2024
Page 2

The same information will be presented at both the virtual and in-person Final Public Meeting, so attending both is not necessary.

All exhibits presented at the Final Public Meeting can be viewed electronically on the project website <https://www.fdot.gov/projects/US1GatewayPDE>. Questions and comments may be submitted via the virtual chat feature for project personnel to address during the virtual Final Public Meeting.

Community feedback is at the core of all we do, FDOT works with the public to balance their community vision with the community's transportation needs. This is routine on all our projects to ensure Florida's infrastructure is safe, resilient, and efficient for many years into the future. Notices are being sent to all property owners and tenants located within at least 300 feet on either side of the proposed alignment and to other public officials, regulatory agencies, organizations, and individuals interested in the project. Attached is a copy of the Public Notice for the Final Public Meeting.

If you require further information, please do not hesitate to contact the Project Manager, Kris McKirdy, P.E., at (954) 777-4586 or toll-free at (866) 336-8435, ext. 4586, via email at kris.mckirdy@dot.state.fl.us, or visit the project website at <https://www.fdot.gov/projects/US1GatewayPDE>.

Sincerely,

Kris McKirdy, P.E.
Project Manager

Attachment: Public Notice

From: [McKirdy, Kris](#)
To: [Damilola Orehin](#); [sgrant@fortlauderdale.gov](#); [drsoloman@fortlauderdale.gov](#); [adodd@fortlauderdale.gov](#); [agilliam@fortlauderdale.gov](#); [fjpdchief@fortlauderdale.gov](#); [ccooper@fortlauderdale.gov](#); [transportation@fortlauderdale.gov](#); [FTL.EM@fortlauderdale.gov](#); [mcepero@broward.org](#); [tfisher@broward.org](#); [dwest@broward.org](#); [timothy_keefe@sheriff.org](#); [sbrunner@broward.org](#); [mgale@broward.org](#); [cpacheco@broward.org](#); [lvialpanco@broward.org](#); [Stuart, Greg](#); [caletkab](#); [christona@browardmpo.org](#); [Cross, Bill](#); [riddlea@browardmpo.org](#); [rchiarelli@suntrolley.com](#); [jenni@ddaftl.org](#); [alex@ddaftl.org](#); [David.dech@tri-rail.com](#); [CWoods@fortlauderdale.gov](#); [dan@ftlchamber.com](#); [djoordan@ftlchamber.com](#); [SMMcdonald@broward.org](#); [Gcassini@broward.org](#); [bblakeboy@broward.org](#); [dteetsel@broward.org](#); [agarcia@broward.org](#); [Peter Gies](#); [Warfel, Karen](#)
Cc: [Cejas, Carlos M.](#); [Amy Lee Diel](#)
Subject: Announcement - Public Meeting - June 26, 2024 and June 27, 2024 - SR 5/US 1 at SR 838/Sunrise Boulevard
Date: Tuesday, June 11, 2024 9:05:34 AM
Attachments: [441955-1 Appointed Official Letter Signed.pdf](#)

Dear Appointed Official:

Please find attached an alternatives public workshop letter for the Project Development and Environmental (PD&E) Study for SR 5/US 1 at SR 838/Sunrise Boulevard in Broward County, Florida.

Kris McKirdy, P.E.

District 4 Pavement Design Engineer
Project Manager
Florida Department of Transportation, District 4
3400 W Commercial Blvd.
Fort Lauderdale, FL 33309
☎ (954) 777-4586
✉ kris.mckirdy@dot.state.fl.us

Community feedback is at the core of all we do, FDOT works with the public to balance their community vision with the community's transportation needs. This is routine on all our projects to ensure Florida's infrastructure is safe, resilient, and efficient for many years into the future.



Florida Department of Transportation

RON DESANTIS
GOVERNOR

3400 West Commercial Boulevard
Fort Lauderdale, FL 33309

JARED W. PERDUE, P.E.
SECRETARY

June 11, 2024

Dear ETAT Representative:

RE: Final Public Meeting

State Road (SR) 5/US 1 at SR 838/Sunrise Boulevard
From east to west along SR 5/US 1/Federal Highway and SR 838/Sunrise Boulevard
Project Development and Environment (PD&E) Study
Broward County, Florida
Financial Project Identification Number: 441955-1-22-02
Efficient Transportation Decision Making (ETDM) Number: 14499

On behalf of the Florida Department of Transportation (FDOT), you are invited to a Final Public Meeting for the Project Development and Environment (PD&E) Study for the above-referenced project. A PD&E Study is FDOT's process to evaluate the social, economic, and environmental impacts associated with a planned transportation improvement project. The purpose of this project is to improve intersection capacity and address solutions for future traffic demand. The project will also improve safety and enhance modal interrelationships with bicycle, pedestrian, and transit modes.

The environmental review, consultation, and other actions required by applicable federal environmental laws for this project are being, or have been, carried out by FDOT pursuant to 23 U.S.C. § 327 and a Memorandum of Understanding dated May 26, 2022, and executed by the Federal Highway Administration (FHWA) and FDOT.

The Final Public Meeting is scheduled for **Wednesday, June 26, 2024, (In-Person)**, and **Thursday, June 27, 2024, (Virtual)**. The purpose of this meeting is to present to the public the final study results. There are two ways to participate in the meeting:

- **In-Person:** Final Public Meeting will be held at **ArtServe** located at **1350 East Sunrise Boulevard, Fort Lauderdale, FL 33304** on **Wednesday, June 26, 2024**. Final Public Meeting will begin at **5:30 p.m.** as an open house format.
- **Virtual:** Persons who do not wish to attend the Final Public Meeting in person can join the workshop virtually at **5:30 p.m. on Thursday, June 27, 2024**. To register for the Final Public Meeting, please use the following link <https://attendee.gotowebinar.com/register/3411415583237056607>. You will receive an email with a link to log in on the day of the virtual meeting. To join by phone, please dial +1 (415) 930-5321 (registration and access code required) If using a mobile device, the free "GoToWebinar" Application is required to attend. Please allow adequate log-in time to view the presentation in its entirety.

ETAT Representative
May 31, 2024
Page 2

The same information will be presented at both the virtual and in-person Final Public Meeting, so attending both is not necessary.

All exhibits presented at the Final Public Meeting can be viewed electronically on the project website <https://www.fdot.gov/projects/US1GatewayPDE>. Questions and comments may be submitted via the virtual chat feature for project personnel to address during the virtual Final Public Meeting.

Community feedback is at the core of all we do, FDOT works with the public to balance their community vision with the community's transportation needs. This is routine on all our projects to ensure Florida's infrastructure is safe, resilient, and efficient for many years into the future.

Notices are being sent to all property owners and tenants located within at least 300 feet on either side of the proposed alignment and to other public officials, regulatory agencies, organizations, and individuals interested in the project. Attached is a copy of the Public Notice for the Final Public Meeting.

If you require further information, please do not hesitate to contact the Project Manager, Kris McKirdy, P.E., at (954) 777-4586 or toll-free at (866) 336-8435, ext. 4586, via email at kris.mckirdy@dot.state.fl.us, or visit the project website at <https://www.fdot.gov/projects/US1GatewayPDE>.

Sincerely,

Kris McKirdy, P.E.
Project Manager

Attachment: Public Notice

From: [McKirdy, Kris](#)
To: [Singh-White.Alya@epa.gov](#); [anita_barnett@nps.gov](#); [Alyssa.McManus@dos.fl.gov](#); [bradleymueller@semtribe.com](#); [Mark.Kiser@fdacs.gov](#); [Bradley, Catherine](#); [cdewey@sjrwmd.com](#); [Chris.Stahl@FloridaDEP.gov](#); [Haddock, Christine](#); [daniellesimon@semtribe.com](#); [Samaan, Engy](#); [Brandenburg, Lucy](#); [DiGruttolo, Laura](#); [Lisia.J.Kowalczyk2@uscg.mil](#); [jhuffman@sfwmd.gov](#); [john_wrublik@fws.gov](#); [Turner, Jonathan](#); [Kajumba.Ntale@epamail.epa.gov](#); [Cornwell, Katasha](#); [Gregg, Kurtis](#); [Lisa Lovvorn](#); [Cantrell, Mark A](#); [Welch, Marsha K.](#); [Preston, Matt](#); [Gilbert, Michelle L CIV USARMY CESAJ \(USA\)](#); [Matthew Marino](#); [mparsons@sjrwmd.com](#); [mvoncanal@sjrwmd.com](#); [Campbell, Neil](#); [paulbackhouse@semtribe.com](#); [randall.d.overton@uscg.mil](#); [Robert.Irving@MyFWC.com](#); [Singh-White.Alya@epa.gov](#); [somerville.amanetta@epa.gov](#); [ssmith@sjrwmd.com](#); [Clark, Thu-Huong](#); [veronica.c.beech@usace.army.mil](#)
Cc: [Amy Lee Diel](#); [Cejas, Carlos M.](#)
Subject: Announcement - Public Meeting - June 26, 2024 and June 27, 2024 - SR 5/US 1 at SR 838/Sunrise Boulevard
Date: Tuesday, June 11, 2024 9:07:09 AM
Attachments: [441955-1 ETAT Representative Letter signed.pdf](#)

Dear ETAT Member:

Please find attached an alternatives public workshop letter for the Project Development and Environmental (PD&E) Study for SR 5/US 1 at SR 838/Sunrise Boulevard in Broward County, Florida.

Kris McKirdy, P.E.

District 4 Pavement Design Engineer
Project Manager
Florida Department of Transportation, District 4
3400 W Commercial Blvd.
Fort Lauderdale, FL 33309
☎ (954) 777-4586
✉ kris.mckirdy@dot.state.fl.us

Community feedback is at the core of all we do, FDOT works with the public to balance their community vision with the community's transportation needs. This is routine on all our projects to ensure Florida's infrastructure is safe, resilient, and efficient for many years into the future.



Florida Department of Transportation

RON DESANTIS
GOVERNOR

3400 West Commercial Boulevard
Fort Lauderdale, FL 33309

JARED W. PERDUE, P.E.
SECRETARY

June 12, 2024

Dear Property Owner or Other Interested Stakeholder:

RE: Final Public Meeting

State Road (SR) 5/US 1 at SR 838/Sunrise Boulevard
From east to west along SR 5/US 1/Federal Highway and SR 838/Sunrise Boulevard
Project Development and Environment (PD&E) Study
Broward County, Florida
Financial Project Identification Number: 441955-1-22-02
Efficient Transportation Decision Making (ETDM) Number: 14499

On behalf of the Florida Department of Transportation (FDOT), you are invited to a Final Public Meeting for the Project Development and Environment (PD&E) Study for the above-referenced project. A PD&E Study is FDOT's process to evaluate the social, economic, and environmental impacts associated with a planned transportation improvement project. The purpose of this project is to improve intersection capacity and address solutions for future traffic demand. The project will also improve safety and enhance modal interrelationships with bicycle, pedestrian, and transit modes.

The environmental review, consultation, and other actions required by applicable federal environmental laws for this project are being, or have been, carried out by FDOT pursuant to 23 U.S.C. § 327 and a Memorandum of Understanding dated May 26, 2022, and executed by the Federal Highway Administration (FHWA) and FDOT.

The Final Public Meeting is scheduled for **Wednesday, June 26, 2024, (In-Person)**, and **Thursday, June 27, 2024, (Virtual)**. The purpose of this meeting is to present to the public the final study results. There are two ways to participate in the meeting:

- **In-Person:** The Final Public Meeting will be held at **ArtServe** located at **1350 East Sunrise Boulevard, Fort Lauderdale, FL 33304** on **Wednesday, June 26, 2024**. The Final Public Meeting will begin at **5:30 p.m.** as an open house format.
- **Virtual:** Persons who do not wish to attend the Final Public Meeting in person can join the workshop virtually at **5:30 p.m.** on **Thursday, June 27, 2024**. To register for the Final Public Meeting, please use the following link <https://attendee.gotowebinar.com/register/3411415583237056607>. You will receive an email with a link to log in the day of the virtual meeting. To join by phone, please dial +1 (415) 930-5321 (registration and access code required). If using a mobile device, the free "GoToWebinar" application is required to attend. Please allow adequate log-in time to view the presentation in its entirety.

Property Owners
June 12, 2024
Page 2

The same information will be presented at both the virtual and in-person Final Public Meeting, so attending both is not necessary.

All exhibits presented at the Final Public Meeting can be viewed electronically on the project website <https://www.fdot.gov/projects/US1GatewayPDE>. Questions and comments may be submitted via the virtual chat feature for project personnel to address during the virtual Final Public Meeting.

Community feedback is at the core of all we do, FDOT works with the public to balance their community vision with the community's transportation needs. This is routine on all our projects to ensure Florida's infrastructure is safe, resilient, and efficient for many years into the future.

Notices are being sent to all property owners and tenants located within at least 300 feet on either side of the proposed alignment and to other public officials, regulatory agencies, organizations, and individuals interested in the project. Attached is a copy of the Location Map for the Final Public Meeting.

Public participation is solicited without regard to race, color, national origin, age, sex, religion, disability, or family status. Persons who require accommodations under the Americans with Disabilities Act or persons who require translation services (free of charge) should make this request to the FDOT Project Manager at least seven days prior to the meeting. If you require further information, please do not hesitate to contact the Project Manager, Kris McKirdy, P.E., at (954) 777-4586 or toll-free at (866) 336-8435, ext. 4586, via email at kris.mckirdy@dot.state.fl.us, or visit the project website at <https://www.fdot.gov/projects/US1GatewayPDE>.

Sincerely,


Kris McKirdy, P.E.
Project Manager

Attachment: Location Map



Florida Department of Transportation

RON DESANTIS
GOBERNADOR

3400 West Commercial Boulevard
Fort Lauderdale, FL 33309

JARED W. PERDUE, P.E.
SECRETARIO

12 de junio de 2024

Estimado Propietario o Individuos Interesados

En Referencia a: **Final Reunión Pública**

Carretera Estatal (SR) 5/US 1 y SR 838/Sunrise Boulevard
Estudio de Desarrollo de Proyecto y Medio Ambiente (PD&E)
Condado de Broward, Florida
Número Financiero de Proyecto: 441955-1-22-02
Número de ETDM: 14499

En nombre del Departamento de Transporte de Florida (FDOT), está invitado a una reunión pública final para el estudio de desarrollo y medio ambiente del proyecto (PD&E, por sus siglas en inglés) para el proyecto mencionado anteriormente. Un estudio PD&E es el proceso del FDOT para evaluar los impactos sociales, económicos y ambientales asociados con un proyecto planificado de mejora del transporte. El propósito de este proyecto es mejorar la capacidad de las intersecciones y abordar soluciones para la demanda futura de tráfico. El proyecto también mejorará la seguridad y mejorará las interrelaciones modales con los modos de transporte ciclista, peatonal y de tránsito.

La evaluación del medio ambiente, consultas y otras acciones requeridas por las leyes ambientales federales para este proyecto están siendo, o han sido llevadas a cabo por el Departamento de Transporte de la Florida (FDOT) de acuerdo con 23 U.S.C. §327 y un memorando de entendimiento fechado el día, 26 de mayo, del año 2022 y ejecutado por la Administración Federal de Carreteras y el FDOT.

La reunión pública final está programada para el miércoles **26 de junio de 2024, (en persona)** y el jueves **27 de junio de 2024, (en línea)**. El objetivo de esta reunión es presentar al público los resultados finales del estudio. Hay dos formas de participar en la reunión:

- **En Persona:** Final Reunión Pública, se llevará a cabo en **ArtServe** ubicado en **1350 East Sunrise Boulevard, Fort Lauderdale, Florida 33304**, el día, **miércoles, 26 de junio, del año 2024**. La reunión comenzará a las **5:30 p.m.** en formato de exhibición.
- **En Línea:** Las personas que no deseen asistir a la Final Reunión Pública, en persona, pueden unirse a la reunión en línea a las **5:30 p.m.** el día, **jueves, 27 de junio, del año 2024**. Para registrar para la reunión, utilice el siguiente enlace: <https://attendee.gotowebinar.com/register/3411415583237056607>. Recibirá un correo electrónico con un enlace para iniciar sesión el día de la reunión virtual. Para unirse por teléfono, marque +1 (415) 930-5321 (se requiere registro y código de acceso). Si utiliza un dispositivo

móvil, se requiere la aplicación gratuita "GoToWebinar" para asistir. Espere el tiempo suficiente para iniciar sesión para ver la presentación en su totalidad.

La misma información se presentará tanto en la reunión en línea como en la reunión en persona, por lo que no es necesario asistir a ambas.


Todas las exhibiciones presentadas en la Final Reunión Pública se pueden ver electrónicamente en la página web del proyecto <https://www.fdot.gov/projects/US1GatewayPDE>. Las preguntas y los comentarios se pueden enviar a través de la función de chat en línea para que el personal del proyecto los atienda durante la reunión en línea.

La opinión de la comunidad está en el núcleo de todo lo que hacemos. El Departamento de Transporte de Florida (FDOT) trabaja con el público para equilibrar su visión comunitaria con las necesidades de transporte de la comunidad. Esto es rutinario en todos nuestros proyectos para asegurar que la infraestructura de Florida sea segura, resiliente y eficiente durante muchos años en el futuro.

Los avisos se están enviando a todos los propietarios y residentes ubicados dentro de al menos 300 pies a cada lado de la alineación propuesta y a otros funcionarios públicos, agencias reguladoras, organizaciones e individuos interesados en el proyecto. Se adjunta una copia del folleto de la final reunión pública, que incluye un mapa de ubicación del proyecto y otra información importante sobre el proyecto.

Se solicita la participación del público sin importar raza, color, origen nacional, edad, sexo, religión, discapacidad o estatus familiar. Las personas que requieran de acomodamiento bajo la Ley de Estadounidenses con Discapacidades (ADA), o las personas que requieran servicios de traducción (gratis) deben comunicarse con la gerente del proyecto, Kris McKirdy, P.E., siete días antes de la reunión por teléfono llamando al (954) 777-4586 o al número gratuito (866) 336-8435, ext. 4586, o por correo electrónico a kris.mckirdy@dot.state.fl.us, o visite a la página web <https://www.fdot.gov/projects/US1GatewayPDE>.

Atentamente,


Kris McKirdy, P.E.
Gerente de Proyecto

Archivo adjunto: Folleto de la Reunión Pública



DEPARTAMENTO DE TRANSPORTE DE FLORIDA

TE INVITA A UNA REUNIÓN PÚBLICA

ESTUDIO DE DESARROLLO DE PROYECTOS Y MEDIO AMBIENTE (PD&E)

State Road (SR) 5/US 1 en SR 838/Sunrise Boulevard

Condado de Broward, Florida

ID del proyecto financiero: 441955-1-22-02

El Departamento de Transporte de Florida (FDOT), llevará a cabo una reunión pública final sobre las mejoras propuestas para el proyecto antes mencionado dentro del Condado de Broward. Esta reunión pública se ofrecerá en persona y virtualmente. La reunión pública tendrá representantes disponibles para responder preguntas. La información del proyecto estará disponible para la vista del público. Se pueden enviar preguntas y comentarios antes de la reunión enviando un correo electrónico al Gerente de Proyecto. Las presentaciones comenzarán a las 5:30 p.m. seguido de una sesión de preguntas y respuestas. La información del proyecto está publicada en: <https://www.fdot.gov/projects/US1GatewayPDE>

Los comentarios de la comunidad son el núcleo de todo lo que hacemos, el FDOT trabaja con el público para equilibrar su visión comunitaria con las necesidades de transporte de la comunidad. Esto es una rutina en todos nuestros proyectos para garantizar que la infraestructura de Florida sea segura, resistente y eficiente durante muchos años en el futuro.

PROPÓSITO DEL ESTUDIO PD&E

Un estudio PD&E es el proceso del FDOT para evaluar los impactos sociales, económicos y ambientales asociado con un proyecto planificado de mejora del transporte.

El propósito de este proyecto es mejorar la capacidad de las intersecciones y abordar soluciones para la demanda futura de tráfico. El proyecto también mejorará la seguridad y mejorará las interrelaciones modales con los modos de transporte ciclista, peatonal y de tránsito. Los límites del proyecto se extienden en dirección este-oeste a lo largo de SR 5/US 1/Federal Highway y SR 838/Sunrise Boulevard entre aproximadamente NE 15th Avenue hacia el oeste y aproximadamente Middle River Drive hacia el este, con el área de estudio extendiéndose un poco más hacia el hacia el este hasta NE 24th Avenue/Bayview Drive durante aproximadamente 1 milla de longitud.

La revisión ambiental, la consulta y otras acciones requeridas por las leyes ambientales federales aplicables para este proyecto están siendo o han sido llevadas a cabo por el FDOT de conformidad con 23 U.S.C. § 327 y un Memorando de Entendimiento de fecha 26 de mayo de 2022 y ejecutado por la Administración Federal de Carreteras (FHWA) y el FDOT.

CALENDARIO DE ESTUDIOS DE PD&E

Inicio del estudio PD&E: octubre de 2022

Finalización estimada de PD&E: invierno de 2024

INFORMACIÓN DEL CONTACTO

Kris McKirdy, P.E. - Gerente de Proyecto FDOT

Departamento de Transporte de Florida.

3400 West Commercial Boulevard

Fort Lauderdale, Florida 33309

Teléfono: (954)777-4586

WEB Y REDES SOCIALES

Sitio web de proyectos: www.d4fdot.com

Facebook: www.facebook.com/MyFDOTSEFL/

Instagram/X (Twitter): [@MyFDOT_SEFL](https://www.instagram.com/MyFDOT_SEFL)

ÚNASE A NOSOTROS EN LA REUNIÓN PÚBLICA FINAL

Reunión presencial: miércoles 26 de junio de 2024, a las 5:30 p.m.

Ubicación: ArtServe, 1350 East Sunrise Boulevard, Fort Lauderdale, Florida 33304

En Línea: 27 de junio de 2024, a las 5:30 p.m. Regístrese utilizando el siguiente enlace o código QR:

<https://attendee.gotowebinar.com/register/1971794222780621400>.

Para unirse por teléfono durante la reunión virtual, marque: +1 (415) 930-5321 (se requiere registro y código de acceso)



Si no puede asistir a la reunión, se publicará una grabación de la misma en: <https://www.fdot.gov/projects/US1GatewayPDE>



DECLARACIÓN DE MISIÓN DEL DEPARTAMENTO DE TRANSPORTE DE FLORIDA

El departamento brindará un sistema de transporte seguro que garantice la movilidad de personas y mercancías, mejora la prosperidad económica y preserva la calidad de nuestro medio ambiente y nuestras comunidades.

Se solicita la participación del público sin distinción de raza, color, origen nacional, edad, sexo, religión, discapacidad o situación familiar. Al menos siete (7) días antes de la reunión pública, las personas que requieran adaptaciones especiales según la Ley de Estadounidenses con Discapacidades (ADA) o las personas que requieran servicios de traducción (sin cargo) deben comunicarse con Kris McKirdy P.E. Gerente de proyecto.



DISEÑO DE CARRETERAS EN PROCESO

ESTUDIO DE DESARROLLO DE PROYECTOS Y MEDIO AMBIENTE (PD&E)
State Road (SR) 5/US 1 en SR 838/Sunrise Boulevard



Los comentarios de la comunidad son el núcleo de todo lo que hacemos. El FDOT trabaja con el público para equilibrar su visión comunitaria con las necesidades de transporte de la comunidad. Esto es una rutina en todos nuestros proyectos para garantizar que la infraestructura de Florida sea segura, resistente y eficiente durante muchos años en el futuro.



Florida Department of Transportation
Office of Design
ATTN: Kris McKirdy, P.E.
3400 West Commercial Boulevard
Fort Lauderdale, Florida 33309





FLORIDA DEPARTMENT OF TRANSPORTATION

INVITES YOU TO A PUBLIC MEETING

PROJECT DEVELOPMENT AND ENVIRONMENT (PD&E) STUDY

State Road (SR) 5 / US 1 at SR 838 / Sunrise Boulevard

Broward County, Florida

Financial Project ID: 441955-1-22-02

The Florida Department of Transportation (FDOT), will conduct a final public meeting regarding the proposed improvements for the above-mentioned project within Broward County. This public meeting will be offered in-person and virtually. The public meeting will have representatives available to answer questions. Project information will be available for public viewing. Questions and comments may be submitted prior to the meeting by emailing the Project Manager. The presentations will start at 5:30 p.m. followed by a question-and-answer session. Project information is posted at: <https://www.fdot.gov/projects/US1GatewayPDE>.

Community feedback is at the core of all we do, FDOT works with the public to balance their community vision with the community's transportation needs. This is routine on all our projects to ensure Florida's infrastructure is safe, resilient, and efficient for many years into the future.

PD&E STUDY PURPOSE

A PD&E Study is FDOT's process to evaluate the social, economic, and environmental impacts associated with a planned transportation improvement project.

The purpose of this project is to improve intersection capacity and address solutions for future traffic demand. The project will also improve safety and enhance modal interrelationships with bicycle, pedestrian, and transit modes. The project limits extend in the east-west direction along SR 5/ US 1/Federal Highway and SR 838/Sunrise Boulevard between approximately NE 15th Avenue to the west and approximately Middle River Drive to the east with the study area extending slightly further to the east to NE 24th Avenue/Bayview Drive for approximately 1 mile in length.

The environmental review, consultation, and other actions required by applicable federal environmental laws for this project are being, or have been, carried out by FDOT pursuant to 23 U.S.C. § 327 and a Memorandum of Understanding dated May 26, 2022, and executed by the Federal Highway Administration (FHWA) and FDOT.

PD&E STUDY SCHEDULE

PD&E Study Start: October 2022

PD&E Estimated Completion: Winter 2024

CONTACT INFORMATION

Kris McKirdy, P.E. - FDOT Project Manager

Florida Department of Transportation.

3400 West Commercial Boulevard

Fort Lauderdale, FL 33309

Phone: (954)777-4586

Toll free: (866) 336-8435, ext. 4586

Email: Kris.McKirdy@dot.state.fl.us

WEB & SOCIAL MEDIA

Projects Website: www.d4fdot.com

Facebook: www.facebook.com/MyFDOTSEFL/

Instagram/X (Twitter): @MyFDOT_SEFL

JOIN US AT THE FINAL PUBLIC MEETING

In-Person Meeting: Wednesday, June 26, 2024, at 5:30 p.m.

Location: ArtServe, 1350 East Sunrise Boulevard, Fort Lauderdale, Florida 33304

Virtual: June 27, 2024, at 5:30 p.m.

Please register using the following link or QR code:

<https://attendee.gotowebinar.com/register/3411415583237056607>.



To join **by phone** during the virtual meeting, please dial: +1(415) 930-5321 (registration and access code required)

If you are unable to attend the meeting, a recording of it will be posted at: <https://www.fdot.gov/projects/US1GatewayPDE>



FLORIDA DEPARTMENT OF TRANSPORTATION MISSION STATEMENT

The department will provide a safe transportation system that ensures the mobility of people and goods, enhances economic prosperity, and preserves the quality of our environment and communities.

Public participation is solicited without regard to race, color, national origin, age, sex, religion, disability, or family status. At least seven (7) days prior to the Public Meeting, persons who require special accommodations under the Americans with Disabilities Act (ADA) or persons who require translation services (free of charge) should contact Kris McKirdy P.E. Project Manager.



APPENDIX D

MEDIA NOTIFICATION

SUN-SENTINEL

Sold To:

Quest USA - CU00199012
17220 Camelot Ct
Land O Lakes,FL 34638-7202

Bill To:

Quest USA - CU00199012
17220 Camelot Ct
Land O Lakes,FL 34638-7202

Published Daily
Fort Lauderdale, Broward County, Florida
Boca Raton, Palm Beach County, Florida
Miami, Miami-Dade County, Florida

State Of Florida
County Of Orange

Before the undersigned authority personally appeared Rose Williams, who on oath says that he or she is a duly authorized representative of the SUN- SENTINEL, a DAILY newspaper published in BROWARD/PALM BEACH/MIAMI-DADE County, Florida; that the attached copy of advertisement, being a Legal Notice in:

The matter of 11745-Other Legal Notices ,
Was published in said newspaper by print in the issues of, and by publication on the newspaper's website, if authorized on Jun 13, 2024

Affiant further says that the newspaper complies with all legal requirements for publication in Chapter 50, Florida Statutes.

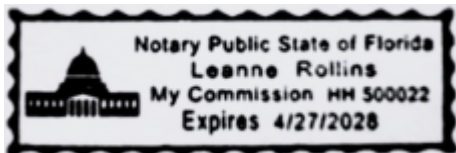


Signature of Affiant

Sworn to and subscribed before me this: June 13, 2024.



Signature of Notary Public



Name of Notary, Typed, Printed, or Stamped
Personally Known (X) or Produced Identification ()

NEWS BRIEFING

Warships from Russia reach Cuba ahead of drills in Caribbean Sea

From news services

HAVANA — A fleet of Russian warships reached Cuban waters on Wednesday ahead of planned military exercises in the Caribbean that some see as a projection of strength as tensions grow over Western support for Ukraine.

The fleet, made up of a frigate, a nuclear-powered submarine, an oil tanker and a rescue tug, crossed into Havana Bay after drills in the Atlantic Ocean. The flagship frigate, adorned with the Russian and Cuban flags, was greeted by a 21-cannon salute.

Russian sailors aboard the frigate stood in military formation as they approached the island. Some Cuban residents stopped to take pictures of the arriving ships.

U.S. officials expect the Russian ships to remain in the region through the summer and possibly also stop in Venezuela.

Russia is a longtime ally of Venezuela and Cuba, and its warships and aircraft have periodically made forays into the Caribbean. But this mission comes less than two weeks after President Joe Biden authorized Ukraine to use U.S.-provided weapons to strike inside Russia to protect Kharkiv, Ukraine's second-largest city, prompting President Vladimir Putin to suggest his military could respond with "asymmetrical steps" elsewhere in the world.

"Most of all, the warships are a reminder to Washington that it is unpleasant when an adversary meddles in your near abroad," said Benjamin Gedan, director of the Latin America Program at the Washington-based Wilson Center think tank, referring to the Western involvement in Russia's war in Ukraine. "It also reminds Russia's friends

in the region, including U.S. antagonists Cuba and Venezuela, that Moscow is on their side."

Although the fleet included a nuclear-powered submarine, a senior U.S. administration official said that the intelligence community has determined no vessel is carrying nuclear weapons. The official, who spoke on condition of anonymity, said Russia's deployments "pose no direct threat to the United States."

Russian ships have occasionally docked in Havana since 2008.

US Osprey concerns: The military's hundreds of V-22 Ospreys will not be permitted to fly their full range of missions until at least 2025 as the Pentagon addresses safety concerns in the fleet, the head of the program told lawmakers at a hearing Wednesday.

Vice Adm. Carl Chebi, head of U.S. Naval Air Systems Command, which has responsibility for the aircraft military-wide, told lawmakers at a House oversight hearing into a series of recent crashes that it will be at least another six to nine months before the command will be able to complete all of the safety and performance assessments for the Osprey.

Over the lifespan of the program, Chebi said a total of 64 service members have been killed in air and ground accidents, and 93 have been injured. In the last two years, four separate crashes killed a total of 20 service members, and two of those crashes involved catastrophic material or mechanical failures the program had not experienced before.

Following a November crash off the coast of Japan that killed eight service members, the fleet was grounded for months. The Ospreys started flying again



Magie moment: Students take part in a flash mob Wednesday in Budapest, Hungary, to celebrate the 50th anniversary of the Rubik's Cube. Hungarian professor and inventor Erno Rubik invented his "Magic Cube" in spring 1974. The device originally served educational purposes and later became a popular toy around the world. **ZOLTAN BALOGH/MTI**

in a very limited format in March and do not perform the full range of missions, including carrier operations, that the aircraft was made to carry out.

In use since only 2007, the Osprey can fly like an airplane and land or take off like a helicopter. Critics say its innovative design has systemic flaws that are driving the unexpected failures.

Houthi rebels: Yemen's Houthi rebels launched a boat-borne bomb attack against a commercial ship in the Red Sea on Wednesday, authorities said, the latest escalation despite a U.S.-led campaign trying to protect the vital waterway.

The use of a boat loaded with explosives raised the specter of 2000's USS Cole attack, a suicide assault by al-Qaida on the warship when it was at port in Aden, killing 17 on board. Associated Press journalists saw the Cole in the Red Sea on Wednesday, now taking part in the U.S. campaign while visiting one of its sister ships,

the USS Laboon. Yemen's military spokesman Brig. Gen. Yahya Saree claimed responsibility for the attack, identifying the vessel targeted as the Liberian-flagged, Greek-owned bulk carrier Tutor. He described the attack as using a "drone boat," as well as drones and ballistic missiles.

South African politics: The leader of South Africa's Inkatha Freedom Party said Wednesday it will join a proposed government of national unity, a step toward ending the country's political deadlock after the African National Congress lost its parliamentary majority in last month's election.

The announcement by Velenkosini Hlabisa means an agreement between some major parties to form a coalition government with the ANC becomes more likely ahead of a Friday deadline, when South Africa's new Parliament will sit for the first time since the May 29 election and attempt to elect a president.

The ANC had been the governing party for 30 years since the end of the apartheid system of white minority rule in 1994, but only received 40% of the vote in this election. It remains the biggest party but needs to form an agreement with others to govern and reelect President Cyril Ramaphosa for a second and final term.

Congo boat deaths: A boat carrying more than 270 passengers has capsized on a river near Congo's capital of Kinshasa, leaving more than 80 dead, President Félix Tshisekedi said Wednesday.

It was the latest deadly boat accident in the central African country where overloading is often blamed, including in February when dozens lost their lives after an overloaded boat sank.

The boat was carrying 271 passengers to Kinshasa when it broke down due to an engine failure, according to the U.N.-backed Radio Okapi, citing Ren Maker, the water commissioner in

the Mushi district where the accident happened.

Eighty-six of the passengers died while 185 managed to swim ashore, Maker said. He said the boat hit the edge of the river bank and broke up.

Tulsa massacre: The Oklahoma Supreme Court on Wednesday dismissed a lawsuit by survivors of the 1921 Tulsa Race Massacre, dampening the hope of advocates for racial justice that the city would make financial amends for one of the worst single acts of violence against Black people in U.S. history that left as many as 300 people dead and a once-thriving district in smoldering ruins.

The nine-member court upheld the decision made by a district court judge in Tulsa last year, ruling that the plaintiff's grievances about the destruction of the Greenwood district, although legitimate, did not fall within the scope of the state's public nuisance statute.



The History of the Miami Dolphins

Give Dad the history of his favorite team with this archive book, featuring page prints from key moments in Fins history.

Sun Sentinel
SOORE

Shop now at
sunsentinel.com/finsdad
or call (866) 545-3534

Offer valid through 6/16/24.

FINAL PUBLIC MEETING
PROJECT DEVELOPMENT AND ENVIRONMENT (PD&E) STUDY
State Road (SR) 5 / US 1 at SR 838 / Sunrise Boulevard
Broward County, Florida Financial Project ID: 441955-1-22-02
Efficient Transportation Decision Making (ETDM) Number: 14499

The Florida Department of Transportation (FDOT) invites you to attend the Final Public Meeting for the SR 5/US 1 at SR 838/Sunrise Boulevard Project Development and Environment (PD&E) Study. The purpose of this project is to improve intersection capacity and address solutions for future traffic demand. The project will also improve safety and enhance modal interrelationships with bicycle, pedestrian, and transit modes. The project limits extend in the east-west direction along SR 5/US 1/Federal Highway and SR 838/Sunrise Boulevard between approximately NE 15th Avenue to the west and approximately Middle River Drive to the east with the study area extending slightly further to the east to NE 24th Avenue/Bayview Drive for approximately 1 mile in length.

In-Person Meeting: Wednesday, June 26, 2024, at 5:30 p.m. Location: ArtServe, 1350 East Sunrise Boulevard, Fort Lauderdale, FL 33304
Virtual Meeting: Thursday, June 27, 2024, at 5:30 p.m.
Please register using the following link:
<https://attendee.gotowebinar.com/register/241141583267056607>
To join by phone, please dial +1 (415) 900-5321 (registration and access code required)

The purpose of this meeting is to present to the public the final study results. Attendees can ask questions and/or make comments via the chat function or in-person for project representatives to answer. Questions and comments can be submitted prior to the meeting through the registration link, by emailing the project manager or by mail to the address below. Project information can be viewed on the project website: <https://www.fdot.gov/projects/US1GatewayPDE>

Public participation is solicited without regard to race, color, national origin, age, sex, religion, disability, or family status. Persons who require special accommodation under the Americans with Disabilities Act (ADA) or persons who require translation services (free of charge), should contact Kris McKirdy, P.E., FDOT Project Manager, at (954) 777-4586 or toll free at (866) 336-8435, ext. 4586, via email at kris.mckirdy@dot.state.fl.us at least seven (7) days prior to the public meeting.

The environmental review, consultation, and other actions required by applicable federal environmental laws for these projects are being, or have been, carried out by the FDOT pursuant to 23 U.S.C. 327 and a Memorandum of Understanding dated May 26, 2022, and executed by the Federal Highway Administration and FDOT.

Meeting Location

For more information contact:
Kris McKirdy, P.E.
FDOT Project Manager
3400 West Commercial Boulevard, Fort Lauderdale, FL 33309
Phone: (954) 777-4586
Toll free: (866) 336-8435, ext. 4586
Email: kris.mckirdy@dot.state.fl.us
Please visit our project website: <https://www.fdot.gov/projects/US1GatewayPDE>

Notice: 28454870

Notice of Meeting/Workshop Hearing

Division: [QCAusa](#)



[VIEW NOTICE](#)

Overview

The Florida Department of Transportation, District Four announces a public meeting to which all persons are invited.

DATE AND TIME:	Wednesday, June 26, 2024, at 5:30 p.m. (In-Person Meeting) Thursday, June 27, 2024, at 5:30 p.m. (Virtual Meeting)
PLACE:	ArtServe 1350 East Sunrise Boulevard Fort Lauderdale, Florida 33304
Subject:	The Florida Department of Transportation (FDOT) will hold a virtual and in-person Final Public Meeting to present to the public the final study results and to obtain comments regarding the alternatives being considered as part of the State Road 5/US 1 at SR 838/Sunrise Boulevard Project Development and Environment (PD&E) Study (Financial

A copy of the agenda may be obtained by contacting: Kris McKirdy, P.E., FDOT Project Manager, at (954) 777-4586 or toll free at (866) 336-8435, ext. 4586, via email at kris.mckirdy@dot.state.fl.us.

FAR to be posted no later than on 06/19/2024

Notice of Public Meeting

DEPARTMENT OF TRANSPORTATION

The Florida Department of Transportation (FDOT) announces a Final Public Meeting to which all persons are invited.

DATE AND TIME: Wednesday, June 26, 2024, at 5:30 p.m. (In-Person Meeting)

DATE AND TIME: Thursday, June 27, 2024, at 5:30 p.m. (Virtual Meeting)

PLACE: To register for the Final Public Meeting, please use the following link

<https://attendee.gotowebinar.com/register/3411415583237056607> and select your participation options:

In-Person Meeting

ArtServe

1350 East Sunrise Boulevard

Fort Lauderdale, Florida 33304

Virtual (online) Meeting

To join virtually, please use link below (registration required):

<https://attendee.gotowebinar.com/register/3411415583237056607>

To join by telephone:

+1 (415) 930-5321, (registration and access code required)

GENERAL SUBJECT MATTER TO BE CONSIDERED: The Florida Department of Transportation (FDOT) will hold a virtual and in-person Final Public Meeting to present to the public the final study results and to obtain comments regarding the alternatives being considered as part of the State Road 5/US 1 at SR 838/Sunrise Boulevard Project Development and Environment (PD&E) Study (Financial Project Identification Number: 441955-1-22-02). The project limits extend in the east-west direction along SR 5/US 1/Federal Highway and SR 838/Sunrise Boulevard between approximately NE 15th Avenue to the west and approximately Middle River Drive to the east with the study area extending slightly further to the east to NE 24th Avenue/Bayview Drive for approximately 1 mile in length. The purpose of this project is to improve intersection capacity and address solutions for future traffic demand. The project will also improve safety and enhance modal interrelationships with bicycle, pedestrian, and transit modes.

The Final Public Meeting is scheduled for **Wednesday, June 26, 2024, (In-Person) and Thursday, June 27, 2024, (Virtual)**. The purpose of this meeting is to present to the public the final study results. There are two ways to participate in the meeting:

In-Person: The Final Public Meeting will be held at **ArtServe** located at **1350 East Sunrise Boulevard, Fort Lauderdale, FL 33304**, on **Wednesday, June 26, 2024**. The meeting will begin at **5:30 p.m.**

Virtual: Persons who do not wish to attend the Final Public Meeting in person can join the meeting virtually at **5:30 p.m.** on **Thursday, June 27, 2024**. To join the virtual meeting, please use the following link <https://attendee.gotowebinar.com/register/3411415583237056607>. To join by phone, please dial +1 (415) 930-5321 (registration and access code required). If using a mobile device, the free "GoToWebinar" application is required to attend. Please allow adequate log-in time to view the presentation in its entirety.

The same information will be presented at both the in-person and online Final Public Meeting so attending both is not necessary. All exhibits presented at the Final Public Meeting can be viewed electronically on the project website <https://www.fdot.gov/projects/US1GatewayPDE>.

A copy of the agenda may be obtained by contacting: Kris McKirdy, P.E., FDOT Project Manager, at (954) 777-4586 or toll free at (866) 336-8435, ext. 4586, via email at kris.mckirdy@dot.state.fl.us.

Public participation is solicited without regard to race, color, national origin, age, sex, religion, disability, or family status.

The environmental review, consultation, and other actions required by applicable federal environmental laws for these projects are being, or have been, carried out by the FDOT pursuant to 23 U.S.C. 327 and a Memorandum of Understanding dated May 26, 2022, and executed by the Federal Highway Administration and FDOT.

Pursuant to the provisions of the Americans with Disabilities Act, any person requiring special accommodations to participate in this workshop/meeting is asked to advise the agency at least seven (7) days before the workshop/meeting by contacting the Project Manager using the information provided above. If you are hearing or speech impaired, please contact the agency using the Florida Relay Service, 1(800) 955-8771 (TDD) or 1(800)955-8770 (Voice).

For more information, you may contact: Kris McKirdy, P.E., FDOT Project Manager, at (954) 777-4586 or toll free at (866) 336-8435, ext. 4586, via email at kris.mckirdy@dot.state.fl.us.

FDOT Public Notices Website District: Four

Meeting Type: Final Public Meeting

Date: Wednesday, June 26, 2024, (In-Person)
Thursday, June 27, 2024, Virtual (Online)

Time: 5:30 pm to N/A

Location Name: ArtServe

Street Address: 1350 East Sunrise Boulevard

City: Fort Lauderdale

Directions: Online Registration

Purpose: On behalf of the Florida Department of Transportation (FDOT), you are cordially invited to the Final Public Meeting for the Project Development and Environment (PD&E) Study for State Road (SR) 5/US 1 at SR 838/Sunrise Boulevard (Financial Project Identification Number: 441955-1-22-02). The purpose of this project is to improve intersection capacity and address solutions for future traffic demand. The project will also improve safety and enhance modal interrelationships with bicycle, pedestrian, and transit modes. The project limits extend in the east-west direction along SR 5/US 1/Federal Highway and SR 838/Sunrise Boulevard between approximately NE 15th Avenue to the west and approximately Middle River Drive to the east with the study area extending slightly further to the east to NE 24th Avenue/Bayview Drive for approximately 1 mile in length.

The meeting will be offered in two formats: in-person and virtual.

The in-person Final Public Meeting is scheduled for **Wednesday, June 26, 2024, at 5:30 p.m.** at **ArtServe**, located at **1350 East Sunrise Boulevard, Fort Lauderdale, FL 33304**. The purpose of this meeting is to present to the public the final study results.

The virtual (online) Final Public Meeting will take place on **Thursday, June 27, 2024, at 5:30 p.m.** To participate in the virtual (online) Final Public Meeting from your computer, tablet or smartphone please register using the link below <https://attendee.gotowebinar.com/register/3411415583237056607>. To join by phone, please dial +1 (415) 930-5321 (registration and access code required). Questions and comments may be submitted via the virtual online chat feature for project personnel to address during the virtual (online) Final Public Meeting.

Project representatives will be available to answer questions. Notices are being sent to all property owners and tenants located within at least 300 feet on either side of the proposed alignment and to other public officials, regulatory agencies, organizations, and individuals interested in the project. Project information will also be posted on the project website at <https://www.fdot.gov/projects/US1GatewayPDE>.

If you require further information, please do not hesitate to contact Kris McKirdy, P.E., FDOT Project Manager, at (954) 777-4586 or toll free at (866) 336-8435, ext. 4586, via email at kris.mckirdy@dot.state.fl.us.

Project Web Site: <https://www.fdot.gov/projects/US1GatewayPDE>

Primary Contact: Kris McKirdy, P.E.

Primary Phone: (954) 777-4586

Primary E-Mail: kris.mckirdy@dot.state.fl.us

Additional Contact: Guillermo Canedo

Additional Phone: (954) 777-4302

Additional E-mail: guillermo.canedo@dot.state.fl.us



Florida Department of Transportation

RON DESANTIS
GOVERNOR

3400 West Commercial Boulevard
Fort Lauderdale, FL 33309

JARED W. PERDUE, P.E.
SECRETARY

For Immediate Release
June 19, 2024

Guillermo Billy Canedo, 954-777-4302
guillermo.canedo@dot.state.fl.us

FDOT to Host Final Public Meeting for State Road (SR) 5/US 1 at SR 838/Sunrise Boulevard Intersection Improvements

Fort Lauderdale, Fla. – The Florida Department of Transportation (FDOT) will conduct the Final Public Meeting regarding the SR 5/US 1 Project Development and Environment Study (PD&E) at SR 838/Sunrise Boulevard in Broward County (Financial Project Identification Number: 441955-1-22-02). This meeting is being held both in-person and virtually to provide interested people with an opportunity to present to the public the final study results.

The Final Public Meeting is scheduled for **Wednesday, June 26, 2024 (In-Person)**, and **Thursday, June 27, 2024 (Virtual)**. There are two ways to participate in the meeting:

- **In-Person:** The Final Public Meeting will be held at ArtServe, 1350 East Sunrise Boulevard, Fort Lauderdale, FL 33304 on **Wednesday, June 26, 2024, at 5:30 p.m.**
- **Virtual:** Persons who do not wish to attend the Final Public Meeting in person can join the meeting virtually online at **5:30 p.m. on Thursday, June 27, 2024, 2024**. To join the meeting, please use the following link: <https://attendee.gotowebinar.com/register/3411415583237056607>. To join by phone, please dial +1 (415) 930-5321, (registration and access code required)

The purpose of this project is to improve intersection capacity and address solutions for future traffic demand. The project will also improve safety and enhance modal interrelationships with bicycle, pedestrian, and transit modes. The project limits extend in the east-west direction along SR 5/US 1/Federal Highway and SR 838/Sunrise Boulevard between approximately NE 15th Avenue to the west and approximately Middle River Drive to the east with the study area extending slightly further to the east to NE 24th Avenue/Bayview Drive for approximately 1 mile in length.



Florida Department of Transportation

RON DESANTIS
GOVERNOR

3400 West Commercial Boulevard
Fort Lauderdale, FL 33309

JARED W. PERDUE, P.E.
SECRETARY

Public participation is solicited without regard to race, color, national origin, age, sex, religion, disability, or family status. Persons who require special accommodations under the Americans with Disabilities Act or persons who require translation services (free of charge) should contact Kris McKirdy, P.E., FDOT Project Manager, at (954) 777-4586, toll free (866) 336-8435, ext. 4586 or via email at kris.mckirdy@dot.state.fl.us at least seven days prior to the meeting. If you are hearing or speech impaired, please contact us using the Florida Relay Service: 1 (800) 955-8771 (TDD) or 1 (800) 955-8770 (voice).

For media inquiries, please contact FDOT Public Information Officer Guillermo Canedo at (954) 777-4302 or by email at guillermo.canedo@dot.state.fl.us. For project information, visit the project website at: <https://www.fdot.gov/projects/US1GatewayPDE>.

###



APPENDIX E

SIGN IN SHEET &

VIRTUAL MEETING ATTENDEE REPORT

Registration Report

Generated

07/02/2024 04:29 PM EDT

General Information

Webinar Name

441955-1 US-1 at Sunrise Blvd. PD&E Study Final Public meeting

Scheduled Start Date

06/27/2024

Scheduled Start Time

05:30:00 PM EDT

Scheduled Duration (minutes)

120

Registrants

First Name

Manosh

Steven

Paul

Karen

Cynthia

alvin

COURTNEY

Jason

Cindy

Orlando

Hal

Eddie

GoTo Webinar

Webinar ID

439-809-011

Registered

43

Opened Invitation

0

Clicked Registration Link

103

Last Name

Varghese

Glassman

Bajere

Warfel

Kendrick

Fortier

CRUSH

Crush

Barradale

Penate

Lapping

Casademont

Email

manosh.varghese@metriceng.com

sglassman@fortlauderdale.gov

paul.bajere@tylin.com

kwarfel@fortlauderdale.gov

kendrickcynthia@stanleygroup.com

alvin.fortier@dot.state.fl.us

ccrush@crushlaw.com

jcrush@crushlaw.com

cindy.barradale@gmail.com

openate@hbcengineeringco.com

hallap0725@gmail.com

ecasademont@keithteam.com

Registration Date

06/27/2024 05:57 PM EDT

06/27/2024 05:32 PM EDT

06/27/2024 05:31 PM EDT

06/27/2024 05:30 PM EDT

06/27/2024 05:03 PM EDT

06/27/2024 04:00 PM EDT

06/27/2024 02:20 PM EDT

06/27/2024 02:19 PM EDT

06/27/2024 11:14 AM EDT

06/27/2024 10:31 AM EDT

06/27/2024 09:15 AM EDT

06/27/2024 08:12 AM EDT

Michael	Schneider	michaelschneiderfl@gmail.com	06/26/2024 10:57 PM EDT
Ashley	Cacicedo	acacicedo@fortlauderdale.gov	06/26/2024 06:04 PM EDT
Brent	Lee Shue Ling	bleeshueling@ctseinc.com	06/26/2024 02:11 PM EDT
Maged	Guirguis	mguirguis@cpc-eng.com	06/26/2024 09:36 AM EDT
Mohan	Gopalakrishna	mgopalakrishna@cpc-eng.com	06/26/2024 07:42 AM EDT
Lauren	Jackson	lauren@tsecgov.com	06/25/2024 10:28 AM EDT
Gary	Cattle	gcattle@aol.com	06/20/2024 09:43 PM EDT
Mary	Pryde	mpryde@broward.org	06/20/2024 11:44 AM EDT
Cecilia Villoria	Villoria	cvilloria@keithteam.com	06/20/2024 08:43 AM EDT
Morteza	Alian	Morteza.alian@jacobs.com	06/19/2024 12:12 PM EDT
Emma	Long	emlolyann@gmail.com	06/18/2024 02:48 PM EDT
Joan	Barr	holetooth@aol.com	06/18/2024 11:31 AM EDT
Jeffrey	Andreoni	jeff.andreoni@gmail.com	06/18/2024 11:29 AM EDT
RICHARD	VAN BERKEL	BERKEL_VAN@OUTLOOK.COM	06/17/2024 12:54 PM EDT
John	Herbst	jherbst@fortlauderdale.gov	06/17/2024 08:52 AM EDT
erica	Franceschi	EFranceschi@fortlauderdale.gov	06/17/2024 08:34 AM EDT
Steven	Glassman	ericaf64@hotmail.com	06/17/2024 08:34 AM EDT
peter	galiette	pmgfll@currently.com	06/17/2024 08:05 AM EDT
Scott	Edwards	sae421@gmail.com	06/16/2024 08:43 AM EDT
Lori	Treviranus	ltreviranus@keithteam.com	06/12/2024 02:59 PM EDT

Harrison	Lazowick	hlazowick@keithteam.com	06/12/2024 02:58 PM EDT
Damilola	Orehin	dorehin@fortlauderdale.gov	06/11/2024 04:05 PM EDT
Guillermo	Canedo	guillermo.canedo@dot.state.fl.us	06/11/2024 09:50 AM EDT
Peter	Gies	giesp@browardmpo.org	06/11/2024 09:10 AM EDT
josh	peirce	josh.peirce@qcausa.com	06/05/2024 04:06 PM EDT
josh	peirce	josh.peirce@qcausa.com	06/05/2024 04:06 PM EDT
josh	peirce	josh.peirce@qcausa.com	06/05/2024 04:02 PM EDT
Geysa	Sosa	geysa.sosa@dot.state.fl.us	05/06/2024 05:07 PM EDT
Maria	Corbeira	maria.corbeira@qcausa.com	05/03/2024 09:12 AM EDT
Amy	Diel	amylee.diel@qcausa.com	04/23/2024 09:45 AM EDT
Cesar	Martinez	cesar.martinez@dot.state.fl.us	04/19/2024 12:43 PM EDT



FINAL PUBLIC MEETING

State Road (SR) 5/US 1 at State Road 838/Sunrise Boulevard (PD&E)

Wednesday, June 26, 2024, 5:30 p.m. – 7:30 p.m.

Financial Project ID: 441955-1-22-02

PUBLIC

1350 East Sunrise Boulevard, Fort Lauderdale, FL 33304

ArtServe

NAME	AGENCY/ORGANIZATION	EMAIL	ADDRESS	ADD TO CONTACT LIST
Jeffrey Kraskin	Public	jkaskin@rcn.com	8532 NE 22nd Terrace Fort Lauderdale, FL 33305	<input type="checkbox"/>
Karen Kwaefel	City of Fort Lauderdale	kwaefel@fortlauderdale.gov		<input type="checkbox"/>
Eric Bridgier	Jacobs	eric.bridgier@jacobs.com		<input type="checkbox"/>
Dani Drehin Dani Drehin	City of Fort Lauderdale	drehin@fortlauderdale.gov		<input type="checkbox"/>
R. Kerpen	Stonewall	rob@stonewall-wmua.org	1300 Sunrise Blvd.	<input type="checkbox"/>
Manuel Saez	Public	Manuel.Saez@tknralis.com	800 NW 62 Ave Miami, FL 33122	<input type="checkbox"/>
Stephanie Garcia	Resident	garcia.stephanie@gmail.com		<input checked="" type="checkbox"/>
RAY MELOY	Resident Batter Street Greece	RAYMEL@G		<input type="checkbox"/>

* This document is subject to public record laws and may be released to the media or public upon request.

agency.com



State Road (SR) 5/US 1 at State Road 838/Sunrise Boulevard (PD&E)

Financial Project ID: 441955-1-22-02

PUBLIC

FINAL PUBLIC MEETING
Wednesday, June 26, 2024, 5:30 p.m. – 7:30 p.m.

1350 East Sunrise Boulevard, Fort Lauderdale, FL 33304

ArtServe

NAME	AGENCY/ORGANIZATION	EMAIL	ADDRESS	ADD TO CONTRACT LIST
Hoidi ONeill	Public			<input type="checkbox"/>
Pat+Neille Williams	Public			<input type="checkbox"/>
Doug Eagon	Public			<input type="checkbox"/>
Orin Layford				<input type="checkbox"/>
Suzette Rogers	LRCA			<input type="checkbox"/>
Harrison Lazawick	Public			<input type="checkbox"/>
Thomas Smith	Public	tomsmith@run.com	2532 NE 22nd Terrace Fort Lauderdale 33305	<input checked="" type="checkbox"/>
Mortza Alvin	"	mortza.alvin@jacobs.com		<input type="checkbox"/>

* This document is subject to public record laws and may be released to the media or public upon request.



State Road (SR) 5/US 1 at State Road 838/Sunrise Boulevard (PD&E)

Financial Project ID: 441955-1-22-02

PUBLIC

FINAL PUBLIC MEETING
Wednesday, June 26, 2024, 5:30 p.m. – 7:30 p.m.

ArtServe
1350 East Sunrise Boulevard, Fort Lauderdale, FL 33304

NAME	AGENCY/ORGANIZATION	EMAIL	ADDRESS	ADD TO CONTACT LIST
G. Tokczyk	East Pt. Towns		1160 Fed. Hwy. # 1121	<input type="checkbox"/>
T. Fuchs	East point towers		1160 N. Federal #214	<input type="checkbox"/>
M. Luckold	Lt. R. Djs		1112 NE 11th Ave	<input type="checkbox"/>
Benjamin Reptore	community member		1401 NE 19th St Fort Lauderdale	<input type="checkbox"/>
* Sam Berens	Better Street Broward	City of Hollywood (Eastern)	3541 N Hills Dr	<input type="checkbox"/>
				<input type="checkbox"/>
				<input type="checkbox"/>
				<input type="checkbox"/>

* This document is subject to public record laws and may be released to the media or public upon request.



State Road (SR) 5/US 1 at State Road 838/Sunrise Boulevard
(PD&E)

Financial Project ID: 441955-1-22-02

PROJECT TEAM

FINAL PUBLIC MEETING
Wednesday, June 26, 2023, 5:30 p.m. – 7:30 p.m.

ArtServe
1350 East Sunrise Boulevard, Fort Lauderdale, FL 33304

NAME	AGENCY/ORGANIZATION	EMAIL	ADDRESS	ADD TO CONTACT LIST
Beysa / SSA	FDOT	gysa.ssa@fdot.fl.us	3400 W Commercial Blvd	<input type="checkbox"/>
#				<input type="checkbox"/>
Alejandro Uribe Santillana		auribe@fdot.fl.us	860 NW 62 Ave. Room 405.	<input type="checkbox"/>
				<input type="checkbox"/>
				<input type="checkbox"/>
				<input type="checkbox"/>
				<input type="checkbox"/>

* This document is subject to public record laws and may be released to the media or public upon request.



State Road (SR) 5/US 1 at State Road 838/Sunrise Boulevard
(PD&E)

Wednesday, June 26, 2023, 5:30 p.m. – 7:30 p.m.

Financial Project ID: 441955-1-22-02

PROJECT TEAM

1350 East Sunrise Boulevard, Fort Lauderdale, FL 33304

ArtServe

FINAL PUBLIC MEETING

NAME	AGENCY/ORGANIZATION	EMAIL	ADDRESS	ADD TO CONTACT LIST
SHAWNAN SUTER	West	SHAWNAN.SUTER@FLA.USF.COM		<input type="checkbox"/>
Ang Lee Diel	West	AngLee.Diel@fla.usf.edu		<input type="checkbox"/>
CHRIS CEMAS	ARTSERVE FLORIDA	ccemas@artserve.com		<input type="checkbox"/>
Kris McKieas	FDOT	Kris.mckieas@fla.usf.edu		<input type="checkbox"/>
Noreys Nodal	GF	nnodal@gfms.com		<input type="checkbox"/>
Nelson Maria	GF	nmora@gfms.com		<input type="checkbox"/>
Diana Lopez Landwehr	FDOT	dlandwehr@fla.usf.edu		<input type="checkbox"/>
Lynn Kelley	FDOT	lynn.kelley@fla.usf.edu		<input type="checkbox"/>

*This document is subject to public record laws and may be released to the media or public upon request.



APPENDIX F

HANDOUTS



DEPARTAMENTO DE TRANSPORTE DE FLORIDA

TE INVITA A UNA REUNIÓN PÚBLICA

ESTUDIO DE DESARROLLO DE PROYECTOS Y MEDIO AMBIENTE (PD&E)

State Road (SR) 5/US 1 en SR 838/Sunrise Boulevard

Condado de Broward, Florida

ID del proyecto financiero: 441955-1-22-02

El Departamento de Transporte de Florida (FDOT), llevará a cabo una reunión pública final sobre las mejoras propuestas para el proyecto antes mencionado dentro del Condado de Broward. Esta reunión pública se ofrecerá en persona y virtualmente. La reunión pública tendrá representantes disponibles para responder preguntas. La información del proyecto estará disponible para la vista del público. Se pueden enviar preguntas y comentarios antes de la reunión enviando un correo electrónico al Gerente de Proyecto. Las presentaciones comenzarán a las 5:30 p.m. seguido de una sesión de preguntas y respuestas. La información del proyecto está publicada en: <https://www.fdot.gov/projects/US1GatewayPDE>

Los comentarios de la comunidad son el núcleo de todo lo que hacemos, el FDOT trabaja con el público para equilibrar su visión comunitaria con las necesidades de transporte de la comunidad. Esto es una rutina en todos nuestros proyectos para garantizar que la infraestructura de Florida sea segura, resistente y eficiente durante muchos años en el futuro.

PROPÓSITO DEL ESTUDIO PD&E

Un estudio PD&E es el proceso del FDOT para evaluar los impactos sociales, económicos y ambientales asociado con un proyecto planificado de mejora del transporte.

El propósito de este proyecto es mejorar la capacidad de las intersecciones y abordar soluciones para la demanda futura de tráfico. El proyecto también mejorará la seguridad y mejorará las interrelaciones modales con los modos de transporte ciclista, peatonal y de tránsito. Los límites del proyecto se extienden en dirección este-oeste a lo largo de SR 5/US 1/Federal Highway y SR 838/Sunrise Boulevard entre aproximadamente NE 15th Avenue hacia el oeste y aproximadamente Middle River Drive hacia el este, con el área de estudio extendiéndose un poco más hacia el este hasta NE 24th Avenue/Bayview Drive durante aproximadamente 1 milla de longitud.

La revisión ambiental, la consulta y otras acciones requeridas por las leyes ambientales federales aplicables para este proyecto están siendo o han sido llevadas a cabo por el FDOT de conformidad con 23 U.S.C. § 327 y un Memorando de Entendimiento de fecha 26 de mayo de 2022 y ejecutado por la Administración Federal de Carreteras (FHWA) y el FDOT.

CALENDARIO DE ESTUDIOS DE PD&E

Inicio del estudio PD&E: octubre de 2022

Finalización estimada de PD&E: invierno de 2024

INFORMACIÓN DEL CONTACTO

Kris McKirdy, P.E. - Gerente de Proyecto FDOT

Departamento de Transporte de Florida.

3400 West Commercial Boulevard

Fort Lauderdale, Florida 33309

Teléfono: (954)777-4586

WEB Y REDES SOCIALES

Sitio web de proyectos: www.d4fdot.com

Facebook: www.facebook.com/MyFDOTSEFL/

Instagram/X (Twitter): @MyFDOT_SEFL

ÚNASE A NOSOTROS EN LA REUNIÓN PÚBLICA FINAL

Reunión presencial: miércoles 26 de junio de 2024, a las 5:30 p.m.

Ubicación: ArtServe, 1350 East Sunrise Boulevard, Fort Lauderdale, Florida 33304

En Línea: 27 de junio de 2024, a las 5:30 p.m. Regístrese utilizando el siguiente enlace o código QR:

<https://attendee.gotowebinar.com/register/1971794222780621400>.

Para unirse por teléfono durante la reunión virtual, marque: +1 (415) 930-5321 (se requiere registro y código de acceso)



Si no puede asistir a la reunión, se publicará una grabación de la misma en: <https://www.fdot.gov/projects/US1GatewayPDE>



DECLARACIÓN DE MISIÓN DEL DEPARTAMENTO DE TRANSPORTE DE FLORIDA

El departamento brindará un sistema de transporte seguro que garantice la movilidad de personas y mercancías, mejora la prosperidad económica y preserva la calidad de nuestro medio ambiente y nuestras comunidades.

Se solicita la participación del público sin distinción de raza, color, origen nacional, edad, sexo, religión, discapacidad o situación familiar. Al menos siete (7) días antes de la reunión pública, las personas que requieran adaptaciones especiales según la Ley de Estadounidenses con Discapacidades (ADA) o las personas que requieran servicios de traducción (sin cargo) deben comunicarse con Kris McKirdy P.E. Gerente de proyecto.



FLORIDA DEPARTMENT OF TRANSPORTATION

INVITES YOU TO A PUBLIC MEETING

PROJECT DEVELOPMENT AND ENVIRONMENT (PD&E) STUDY

State Road (SR) 5 / US 1 at SR 838 / Sunrise Boulevard

Broward County, Florida

Financial Project ID: 441955-1-22-02

The Florida Department of Transportation (FDOT), will conduct a final public meeting regarding the proposed improvements for the above-mentioned project within Broward County. This public meeting will be offered in-person and virtually. The public meeting will have representatives available to answer questions. Project information will be available for public viewing. Questions and comments may be submitted prior to the meeting by emailing the Project Manager. The presentations will start at 5:30 p.m. followed by a question-and-answer session. Project information is posted at: <https://www.fdot.gov/projects/US1GatewayPDE>.

Community feedback is at the core of all we do, FDOT works with the public to balance their community vision with the community's transportation needs. This is routine on all our projects to ensure Florida's infrastructure is safe, resilient, and efficient for many years into the future.

PD&E STUDY PURPOSE

A PD&E Study is FDOT's process to evaluate the social, economic, and environmental impacts associated with a planned transportation improvement project.

The purpose of this project is to improve intersection capacity and address solutions for future traffic demand. The project will also improve safety and enhance modal interrelationships with bicycle, pedestrian, and transit modes. The project limits extend in the east-west direction along SR 5/ US 1/Federal Highway and SR 838/Sunrise Boulevard between approximately NE 15th Avenue to the west and approximately Middle River Drive to the east with the study area extending slightly further to the east to NE 24th Avenue/Bayview Drive for approximately 1 mile in length.

The environmental review, consultation, and other actions required by applicable federal environmental laws for this project are being, or have been, carried out by FDOT pursuant to 23 U.S.C. § 327 and a Memorandum of Understanding dated May 26, 2022, and executed by the Federal Highway Administration (FHWA) and FDOT.

PD&E STUDY SCHEDULE

PD&E Study Start: October 2022

PD&E Estimated Completion: Winter 2024

CONTACT INFORMATION

Kris McKirdy, P.E. - FDOT Project Manager

Florida Department of Transportation.

3400 West Commercial Boulevard

Fort Lauderdale, FL 33309

Phone: (954)777-4586

Toll free: (866) 336-8435, ext. 4586

Email: Kris.McKirdy@dot.state.fl.us

WEB & SOCIAL MEDIA

Projects Website: www.d4fdot.com

Facebook: www.facebook.com/MyFDOTSEFL/

Instagram/X (Twitter): @MyFDOT_SEFL

JOIN US AT THE FINAL PUBLIC MEETING

In-Person Meeting: Wednesday, June 26, 2024, at 5:30 p.m.

Location: ArtServe, 1350 East Sunrise Boulevard, Fort Lauderdale, Florida 33304

Virtual: June 27, 2024, at 5:30 p.m.

Please register using the following link or QR code:

<https://attendee.gotowebinar.com/register/3411415583237056607>.



To join **by phone** during the virtual meeting, please dial: +1(415) 930-5321 (registration and access code required)

If you are unable to attend the meeting, a recording of it will be posted at <https://www.fdot.gov/projects/US1GatewayPDE>



FLORIDA DEPARTMENT OF TRANSPORTATION MISSION STATEMENT

The department will provide a safe transportation system that ensures the mobility of people and goods, enhances economic prosperity, and preserves the quality of our environment and communities.

Public participation is solicited without regard to race, color, national origin, age, sex, religion, disability, or family status. At least seven (7) days prior to the Public Meeting, persons who require special accommodations under the Americans with Disabilities Act (ADA) or persons who require translation services (free of charge) should contact Kris McKirdy P.E. Project Manager.



APPENDIX G

PUBLIC COMMENTS & RESPONSE

From: [McKirdy, Kris](#)
To: [Amy Lee Diel](#)
Cc: [Cejas, Carlos M.](#)
Subject: FW: Public hearing question?
Date: Tuesday, July 2, 2024 1:24:23 PM

Hello Amy,

Please advise on below regarding when the public meeting will be uploaded to the website. '

Thank you,

Kris McKirdy, P.E.
District 4 Pavement Design Engineer
Project Manager
Florida Department of Transportation, District 4
3400 W Commercial Blvd.
Fort Lauderdale, FL 33309
F (954) 777-4586
kris.mckirdy@dot.state.fl.us

Community feedback is at the core of all we do, FDOT works with the public to balance their community vision with the community's transportation needs. This is routine on all our projects to ensure Florida's infrastructure is safe, resilient, and efficient for many years into the future.

-----Original Message-----

From: Hal Lapping <hallap0725@gmail.com>
Sent: Monday, July 1, 2024 2:29 PM
To: McKirdy, Kris <Kris.McKirdy@dot.state.fl.us>
Subject: Re: Public hearing question?

Kris will the virtual meeting be available on the FDOT web site? Were there any objections to Alternative #3.
Thanks Hal Lapping

> On Jun 17, 2024, at 3:46 PM, McKirdy, Kris <Kris.McKirdy@dot.state.fl.us> wrote:

>

> Hello Mr. Lapping,

>

> Thank you for reaching out and for providing valuable feedback. Yes, you are correct, the preferred alternative is Alternative 3.

>

> Sincerely,

>

> Kris McKirdy, P.E.

> District 4 Pavement Design Engineer

> Project Manager

> Florida Department of Transportation, District 4

> 3400 W Commercial Blvd.

> Fort Lauderdale, FL 33309

> F (954) 777-4586

> kris.mckirdy@dot.state.fl.us

>

> Community feedback is at the core of all we do, FDOT works with the public to balance their community vision with the community's transportation needs. This is routine on all our projects to ensure Florida's infrastructure is safe, resilient, and efficient for many years into the future.

>

> -----Original Message-----

> From: Hal Lapping <hallap0725@gmail.com>

> Sent: Monday, June 17, 2024 2:45 PM

> To: McKirdy, Kris <Kris.McKirdy@dot.state.fl.us>

> Subject: Public hearing question?

>

> EXTERNAL SENDER: Use caution with links and attachments.

>

>

> Kris, Just received the notice of meeting for the Gateway project which included a diagram of the proposed intersection. Is this the same configuration as alternative #3 from your last presentation? Thanks for your help. Hal Lapping, Vice President of the Riva Condominium Association.

From: [McKirdy, Kris](#)
To: [Amy Lee Diel](#)
Cc: [Cejas, Carlos M.](#)
Subject: FW: Public hearing question?
Date: Monday, June 17, 2024 3:46:24 PM

FYI

Kris McKirdy, P.E.
District 4 Pavement Design Engineer
Project Manager
Florida Department of Transportation, District 4
3400 W Commercial Blvd.
Fort Lauderdale, FL 33309
F (954) 777-4586
kris.mckirdy@dot.state.fl.us

Community feedback is at the core of all we do, FDOT works with the public to balance their community vision with the community's transportation needs. This is routine on all our projects to ensure Florida's infrastructure is safe, resilient, and efficient for many years into the future.

-----Original Message-----

From: Hal Lapping <hallap0725@gmail.com>
Sent: Monday, June 17, 2024 2:45 PM
To: McKirdy, Kris <Kris.McKirdy@dot.state.fl.us>
Subject: Public hearing question?

EXTERNAL SENDER: Use caution with links and attachments.

Kris, Just received the notice of meeting for the Gateway project which included a diagram of the proposed intersection. Is this the same configuration as alternative #3 from your last presentation? Thanks for your help. Hal Lapping, Vice President of the Riva Condominium Association.



COMMENT FORM
Final Public Meeting
State Road (SR) 5/US 1 at State Road 838/Sunrise Boulevard
Project Development and Environment (PD&E) Study
 Financial Project ID: 441955-1-22-02
 Efficient Transportation Decision Making (ETDM) Number: 14499

ArtServe, 1350 East Sunrise Boulevard, Fort Lauderdale, Florida 33304
Wednesday, June 26, 2024, 5:30 p.m.

Please provide your comments below. If more space is needed, please use an additional sheet of paper. You may place your comments in the "comment box" provided at the meeting, or send to Kris McKirdy, P.E., FDOT Project Manager, at the address listed below, or via email at Kris.McKirdy@dot.state.fl.us.

1. Please include Bike crossings markings at the intersection of 19th Avenue and Sunrise Blvd (T intersection). and 20th Ave
2. Please add a midblock crossing on US 1 where the ^(STOP Sign) Bus stop is located (This is a safety concern, people cross the street and there is not a signalized crossing) - the distance is also too long to walk to the closest intersection
 [check crashes data]
3. The intersection at Sunrise and NE 15^{Avenue} ~~Street~~ is not safe for pedestrians, the wait time is crazy long and there is not buffer btw car lanes and the sidewalk - Also vehicles do not respect pedestrians (yield) when turning to the right from the South bound right turn.
 Consider a (Do not turn right sign) - (no right turn on red)
 [check crashes data]

Name Stephanie Garcia
 Address 1401 NE 9th Street
 City, State, Zip Fort Lauderdale, 33309
 Phone Number _____
 Email garula2oflah@hotmail.com

Mail to:
 Kris McKirdy, P.E.
 FDOT Project Manager
 Florida Department of Transportation
 3400 West Commercial Boulevard
 Fort Lauderdale, FL 33309

* This document is subject to public record laws and may be released to the media or public upon request.



COMMENT FORM
 Final Public Meeting
 State Road (SR) 5/US 1 at State Road 838/Sunrise Boulevard
 Project Development and Environment (PD&E) Study
 Financial Project ID: 441988-1-22-02
 Efficient Transportation Decision Making (ETDM) Number: 14498

ArtServe, 1350 East Sunrise Boulevard, Fort Lauderdale, Florida 33304
 Wednesday, June 26, 2024, 6:30 p.m.

Please provide your comments below. If more space is needed, please use an additional sheet of paper. You may place your comments in the "comment box" provided at the meeting, or send to Kris McKirdy, P.E., FDOT Project Manager, at the address listed below, or via email at Kris.McKirdy@dot.state.fl.us.

Please review the intersection of NE 17th Hwy. and Sunrise. There have been several accidents there where the pedestrian crossing pole has been hit and knocked down by vehicles. The concern is if a pedestrian is standing at that corner, they could be severely injured or killed. Can you add/redesign the sidewalk to make it safer for pedestrians?

Name: Patricia + Neville Williams
 Address: 915 N. Victoria Park Rd
 City, State, Zip: Ft. Lauderdale, FL 33304
 Phone Number: _____
 Email: williamsnats@gmail.com

Mail to:
 Kris McKirdy, P.E.
 FDOT Project Manager
 Florida Department of Transportation
 3400 West Commercial Boulevard
 Fort Lauderdale, FL 33309

* This document is subject to public record laws and may be released to the media or public upon request.



COMMENT FORM

Final Public Meeting

State Road (SR) 5/US 1 at State Road 838/Sunrise Boulevard Project Development and Environment (PD&E) Study

Financial Project ID: 441955-1-22-02

Efficient Transportation Decision Making (ETDM) Number: 14499

ArtServe, 1350 East Sunrise Boulevard, Fort Lauderdale, Florida 33304

Wednesday, June 26, 2024, 5:30 p.m.

Please provide your comments below. If more space is needed, please use an additional sheet of paper. You may place your comments in the "comment box" provided at the meeting, or send to Kris McKirdy, P.E., FDOT Project Manager, at the address listed below, or via email at Kris.McKirdy@dot.state.fl.us.

Great to see that the final design is what is shown.

I only hope that when this project is funded that it includes a full landscaping plan for the median areas to include trees, bushes, and plantings -- not just sod.

Name Jeffrey Kraskin
Address 2532 NE 22nd Terrace
City, State, Zip Fort Lauderdale, FL 33305
Phone Number 202-276-4631
Email jkraskin@RCN.com

Mail to:
Kris McKirdy, P.E.
FDOT Project Manager
Florida Department of Transportation
3400 West Commercial Boulevard
Fort Lauderdale, FL 33309

* This document is subject to public record laws and may be released to the media or public upon request.



COMMENT FORM
Final Public Meeting

State Road (SR) 5/US 1 at State Road 838/Sunrise Boulevard
Project Development and Environment (PD&E) Study

Financial Project ID: 441955-1-22-02
Efficient Transportation Decision Making (ETDM) Number: 14499

ArtServe, 1350 East Sunrise Boulevard, Fort Lauderdale, Florida 33304
Wednesday, June 26, 2024, 5:30 p.m.

Please provide your comments below. If more space is needed, please use an additional sheet of paper. You may place your comments in the "comment box" provided at the meeting, or send to Kris McKirdy, P.E., FDOT Project Manager, at the address listed below, or via email at Kris.McKirdy@dot.state.fl.us.

The highway redesign will be minimally disruptive and is preferable to an overpass or a tunnel/underpass. My concern is the new design will no longer be optimal by the time it is funded. No project should go forward without a fully funded landscaping plan consistent with the visualization concept presented to the public.

Name THOMAS SMITH
Address 2532 NE 22nd Terrace
City, State, Zip Fort Lauderdale, FL 33305
Phone Number 202-276-4635
Email tmsmith@rcn.com

Mail to:
Kris McKirdy, P.E.
FDOT Project Manager
Florida Department of Transportation
3400 West Commercial Boulevard
Fort Lauderdale, FL 33309

* This document is subject to public record laws and may be released to the media or public upon request.



APPENDIX H

PHOTOS

PUBLIC MEETING





FDOT
PUBLIC MEETING
→

ONE WAY
→



Alternative 3 Conceptual Visualization



Overview
Looking North



Overview
Looking South



Close-Up
Looking Southeast



Close-Up
Looking Southwest



Person View
Looking Southeast



Person View
Looking Northwest





Transit Amenities
Looking South



Transit Amenities
Looking East

ME YOUTH LGBTQ PEOPLE WITH DISABILITIES TOGETHER ADVANTAGED NATIVE AMERICAN
HEM US IMMIGRANT MUSLIM BLACK SENIOR INDIGENOUS



FDOT

CONTRACTOR'S AFFIDAVIT
FOR THE PROVISION OF SERVICES TO THE STATE OF FLORIDA
IN CONNECTION WITH THE CONSTRUCTION OF THE
FLORIDA TURNPIKE AUTHORITY PROJECTS

I, the undersigned, being duly qualified, do hereby certify that I am the contractor who has been awarded the contract for the construction of the above project and that I am a resident of the State of Florida.

Signature: _____
Name: _____
Address: _____
City: _____
State: _____
Zip: _____

NOTARIAL PUBLIC
My Commission Expires: _____
Notary Public, State of Florida

FDOT

CONTRACTOR'S AFFIDAVIT
FOR THE PROVISION OF SERVICES TO THE STATE OF FLORIDA
IN CONNECTION WITH THE CONSTRUCTION OF THE
FLORIDA TURNPIKE AUTHORITY PROJECTS

I, the undersigned, being duly qualified, do hereby certify that I am the contractor who has been awarded the contract for the construction of the above project and that I am a resident of the State of Florida.

Signature: _____
Name: _____
Address: _____
City: _____
State: _____
Zip: _____

NOTARIAL PUBLIC
My Commission Expires: _____
Notary Public, State of Florida

DEPARTAMENTO DE TRANSPORTE DE LA FLORIDA
DISTRITO CUATRO



Este proyecto se está desarrollando de acuerdo con la Ley de Derechos Civiles de 1964 según enmendada.

Según el Título VI de la Ley de Derechos Civiles, la participación pública es solicitada sin distinción de raza, color, origen nacional, edad, sexo, religión, discapacidad o estado familiar.

Para expresar alguna preocupación, comuníquese con nuestro representante:

Departamento de Transporte de la Florida
Coordinadora del Título VI del Distrito Cuatro

Sharon Singh Hagyan

Oficina del Programa del Título VI
3400 West Commercial Boulevard
Fort Lauderdale, Florida 33309-3421

(954) 777-4190

singhhagyan@dot.state.fl.us

Departamento de Transporte de la Florida
Coordinador Estatal del Título VI

Stefan Kulakowski

Oficina de Igualdad de Oportunidades
605 Suwannee Street, MS 65
Tallahassee, Florida 32399-0450
(850) 414-4742

Stefan.Kulakowski@dot.state.fl.us

FLORIDA DEPARTMENT OF TRANSPORTATION
DISTRICT FOUR



This meeting is being conducted in accordance with Title VI of the Civil Rights Act of 1964 and other Federal and State nondiscrimination authorities.

Public participation is solicited without regard to race, color, national origin, age, sex, religion, disability or family status.

Anyone with questions or concerns about the Department's compliance with civil rights requirements should contact one of the following:

Florida Department of Transportation
District Four Title VI Coordinator
Sharon Singh Hagyan

Title VI Program Office
3400 West Commercial Boulevard
Fort Lauderdale, Florida 33309-3421

(954) 777-4190

singhhagyan@dot.state.fl.us

Florida Department of Transportation
State Title VI Coordinator
Stefan Kulakowski



Equal Opportunity Office
605 Suwannee Street, MS 65
Tallahassee, Florida 32399-0450

(850) 414-4742

Stefan.Kulakowski@dot.state.fl.us



OUR TOWN
FOUNDATION



FDOT

SR 5/US 1/Federal Highway
at SR 838/Sunrise Boulevard

Project Development & Environment Study (PDES)

Broward County, Florida
Financial Project Identification Number: 44986-1-22-01
Efficient Transportation Decision Making (ETDM) Number: 1489

June 26th, 2024
Art Serve
1250 E Sunrise Boulevard
Fort Lauderdale, FL 33304

Small Public Meeting





FDOT
Title VI

The Florida Department of Transportation is required to consider and receive the distribution of funds and regulations, including Title VI of the Civil Rights Act of 1964.

Public participation is an integral part of the process. Public participation is required for all projects that receive federal financial assistance, including Title VI projects.

Please contact the project manager for more information.

Florida Department of Transportation
1000 North West 17th Avenue
Tallahassee, Florida 32310
850-487-3000

Public Participation
Public Meeting Information
850-487-3000



FDOT
Title VI
Public Participation Form

FDOT
Title VI
Public Participation Form

FDOT
Title VI
Public Participation Form

FDOT
Title VI
Public Participation Form

FDOT
Title VI
Public Participation Form


FDOT
Title VI
Public Participation Form




Welcome to .ArtServe

We are a non-profit 501(c)(3) arts incubator,
working to empower artists, promote equity,
and improve our communities through the arts.

PUBLIC MEETING





SR 5/US 1/Federal Highway at SR 838/Sunrise Boulevard
 Project Development & Environment Study (PD&E)
 FM 441355-1-22-01

Project Schedule

2022 JUN DEC JAN 2023 JUN DEC JAN 2024 JUN DEC JAN 2025 JUN DEC JAN 2026 JUN DEC JAN 2027 JUN DEC JAN 2028 JUN

Public Involvement

PD&E Study

- FDOT Kickoff Meeting
- Engineering Data Collection
- Environmental Data Collection
- Public Kickoff Meeting
- 1st Public Workshop Meeting
- 2nd Public Workshop Meeting
- Engineering Analysis
- Environmental Analysis
- Draft Environmental Reports
- Draft Engineering Reports
- Section 4(f)
- Public Meeting
- Final Engineering Reports
- Final Environmental Reports
- Location Design Concept Acceptance

We are here!

LDCA 11.19.24

Design

Right-of-Way Acquisition Unfunded

Construction Unfunded



FDOT

SR 5/US 1/Federal Highway at SR 838/Sunrise Boulevard
Project Development & Environment Study (PDE&E)
FM 441956-1-22-01

Project Location Map

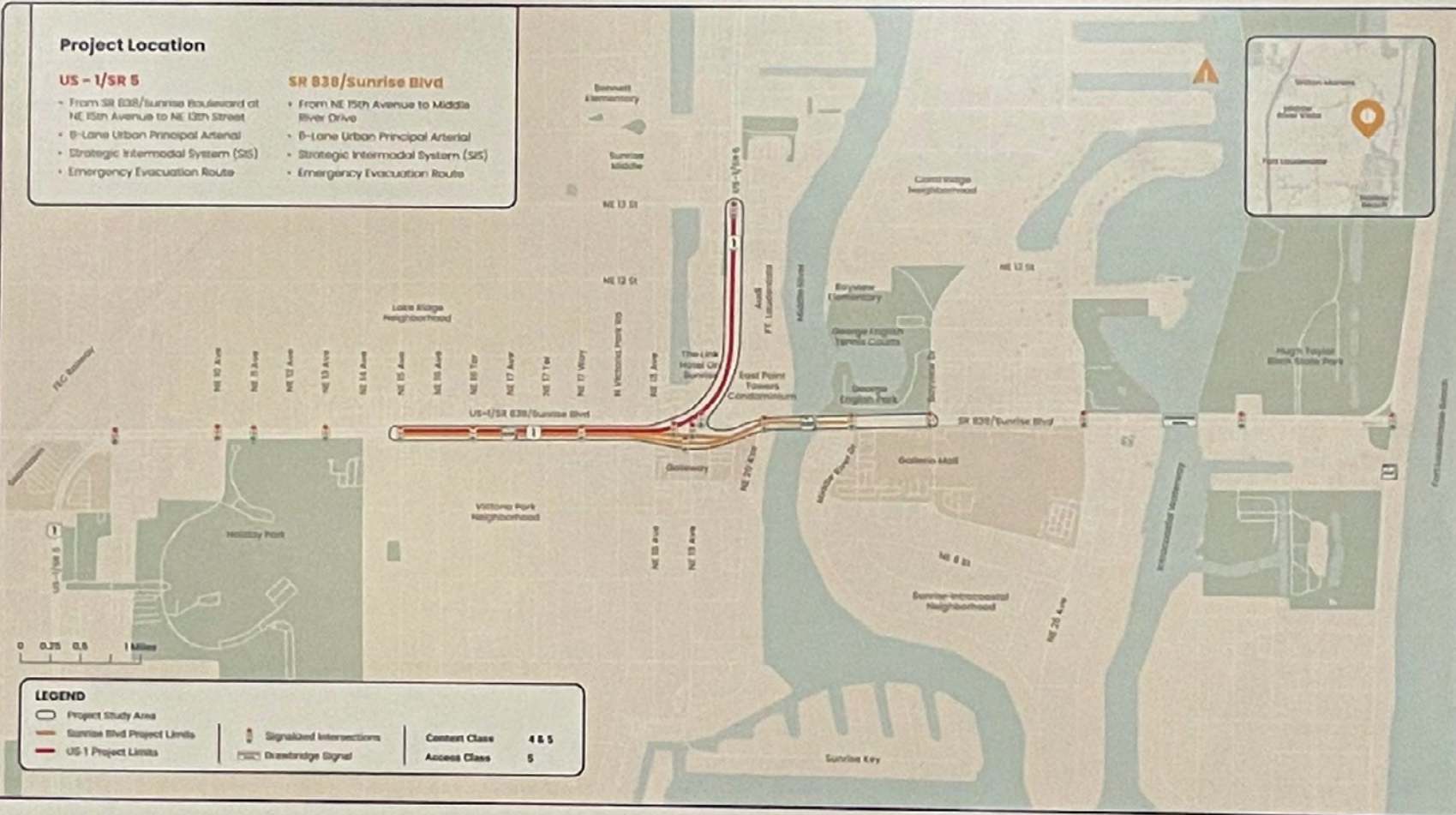
Project Location

US - 1/SR 5

- From SR 838/Sunrise Boulevard at NE 15th Avenue to NE 13th Street
- B-Lane Urban Principal Arterial
- Strategic Intermodal System (SIS)
- Emergency Evacuation Route

SR 838/Sunrise Blvd

- From NE 15th Avenue to Middle River Drive
- B-Lane Urban Principal Arterial
- Strategic Intermodal System (SIS)
- Emergency Evacuation Route





Transportation Development Process

- 01 Planning
- 02 Project Development and Environment (PD&E) Study
- 03 Design
- 04 Right of Way Acquisition (if needed)
- 05 Construction
- 06 Maintenance

We are Here!

Phase 2 PD&E Study:

- Is the formal FDOT Process to evaluate Environmental Impacts, Social Impacts, Public Input, Engineering Design and Project's cost.
- It develops a Public Involvement Plan (PIP)
- It requires to comply with the National Environmental Policy ACT.
- It coordinates with Federal, State and Local Agencies
- It involves engineering analysis and Environmental evaluation with public participation.
- It Analyzes Alternatives, studies collective data, and prepares the preliminary engineering and environmental documentation.

Purpose and Need

Purpose

The primary purpose of the project is to increase intersection capacity and accommodate future multimodal travel demand and safety. This project will also increase system linkage, eliminate existing roadway deficiencies, improve multimodal interrelationships, and enhance safety for bicycles, pedestrians, and transit modes



Phase 2 PD&E Study Process in more detail...

Public Involvement

- Public Involvement Plan
- Comments Database
- Mailing Lists
- Newsletters
- Agency Coordination
- Kick-off Meeting
- Alternatives Public Information Meeting
- Public Hearing
- Public Hearing Transcript
- Comments and Coordination Report

Engineering

- Existing Conditions Assessment Technical Memorandum
- Traffic Analysis Methodology Technical Memorandum
- Project Traffic Analysis Report Safety Analysis Memorandum
- ICE Stage 1 Evaluation
- Preliminary Engineering Report
- Alternatives Analysis Memorandum
- Location Hydraulics Report
- Pond Siting Report
- Concept Design Plans (15%)
- Geotechnical Report
- Typical Section Package
- Bridge Analysis Report
- Roundabout Evaluation Technical Memorandum
- Design Variations and Exceptions Package
- Project ConOps
- Preliminary System Engineering Management Plan
- Utility Assessment Package

Environment

- Expected Class of Action - Categorical Exclusion Type II
- Socio-Cultural Effects
- Conceptual Stage Relocation Plan
- Cultural Resources Assessment Survey
- Section 4(f) DOA, 4(f) de minimis (Optional)
- Natural Resources Evaluation
- WQIE Checklist
- Noise Study Report
- Air Quality Tech Memo
- Contamination Screening Evaluation Report
- Project Commitments Record

Intersection Needs



Emergency Evacuation & Response



Modal Interrelationships



Capacity



Transportation Demand



Safety



System Linkage

