Appendix B –
Alternatives Considered

Draft
10/07/19

APPENDIX B - CONCEPTUAL ALTERNATIVES

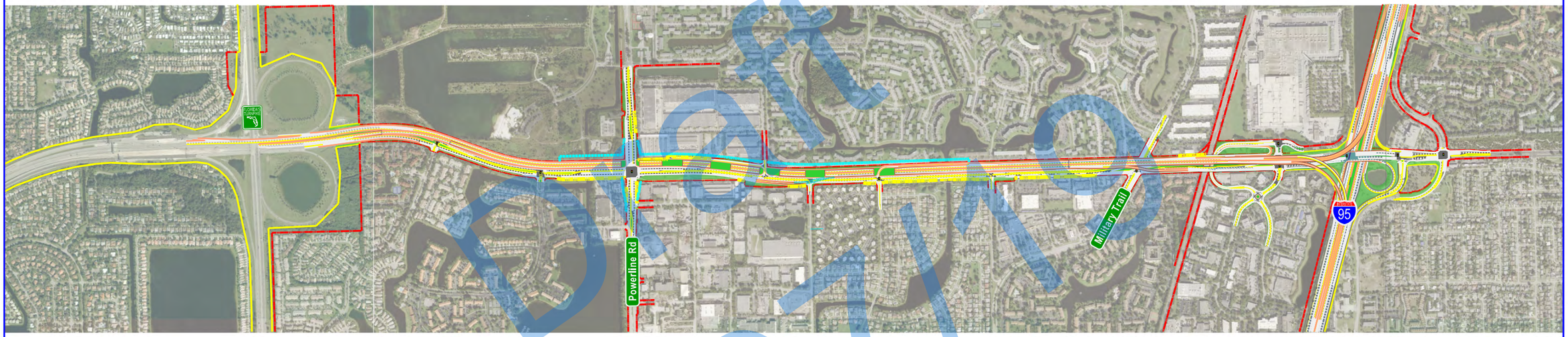

STATE ROAD 869 / SW 10TH STREET CONNECTOR FROM FLORIDA'S TURNPIKE / SAWGRASS EXPRESSWAY TO I-95 PROJECT DEVELOPMENT & ENVIRONMENT (PD&E) STUDY

Financial Project ID: 439891-1-22-02
ETDM No: 14291

Draft 10/07/19

State Road 869 / SW 10th Street Connector PD&E Study
from Florida's Turnpike / Sawgrass Expressway to I-95
Financial Project ID: 439891-1-22-02, ETDM No: 14291

SHEET NO.
i

\\rsandh.com\files\Transportation\P\43989113202_SW 10th Street\emo\4 - Reports - Engineering\PER\Appendix B - \CoverSheet.dgn
10:26:42 AM
1/3/2019
DonohueM

APPENDIX B - CONCEPTUAL ALTERNATIVES

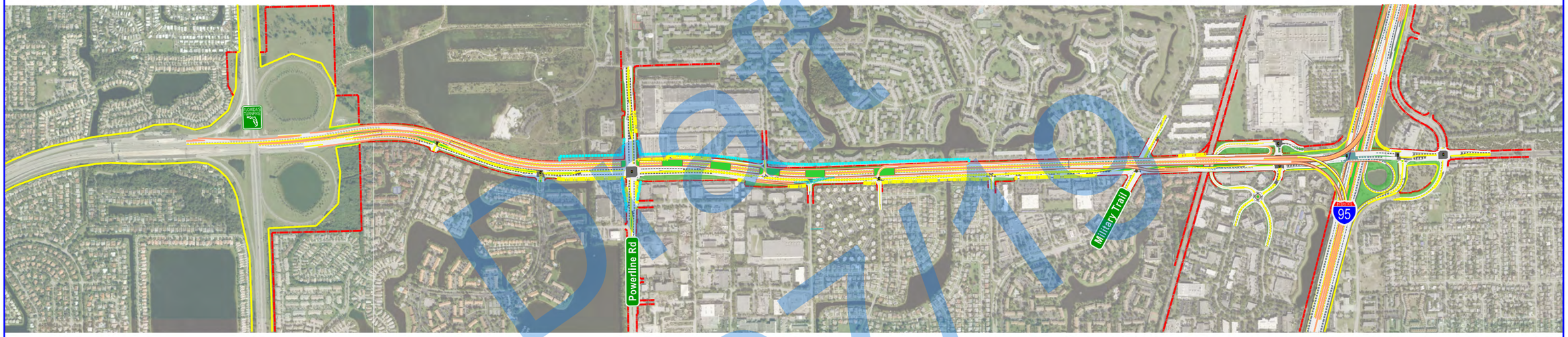

Draft 10/07/19

INDEX OF DRAWINGS

SHEET NUMBER	SHEET DESCRIPTION
1 - 14	FULL DEPRESSED ALTERNATIVE
15 - 28	DEPRESSED WESTBOUND EXIT RAMP ALTERNATIVE
29 - 42	DEPRESSED EASTBOUND MANAGED LANES ALTERNATIVE
43 - 56	DEPRESSED EASTBOUND AND WESTBOUND MANAGED LANES ALTERNATIVE
57 - 70	NON-DEPRESSED / NO MANAGED LANE ACCESS ALTERNATIVE
71 - 79	FULL DEPRESSED PROFILE
80 - 88	DEPRESSED WESTBOUND EXIT RAMP PROFILE
89 - 97	DEPRESSED EASTBOUND MANAGED LANES PROFILE
98 - 106	DEPRESSED EASTBOUND AND WESTBOUND MANAGED LANES PROFILE
107 - 115	NON-DEPRESSED / NO MANAGED LANE ACCESS PROFILE

\\rsandh.com\files\Transportation\P\43989113202_SW 10th Street\emo\4 - Reports - Engineering\PER\Appendix B - \IndexSheet.dgn
10:27:50 AM
1/3/2019
DonohueM

FULL DEPRESSED ALTERNATIVE

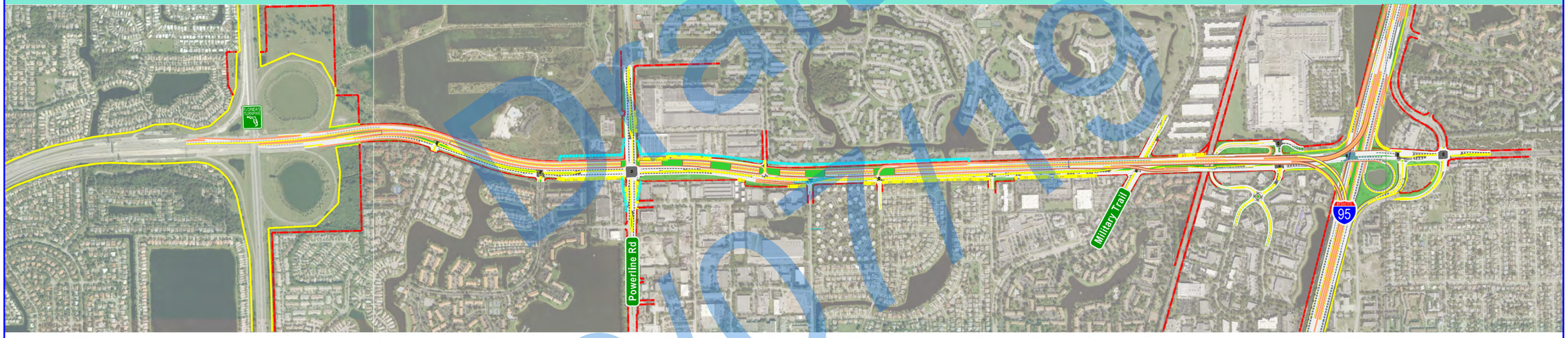

Draft 10/01/19

\\rsandh.com\files\Transportation\P\439891\3202_SW 10th Street\emo\4 - Reports - Engineering\PER\Appendix B - \Divider_III7.dgn
10:27:55 AM
1/3/2019
DonohueM

FDOT | SW 10th Street Connector

State Road 869 / SW 10th Street Connector PD&E Study
from Florida's Turnpike / Sawgrass Expressway to I-95
Financial Project ID: 439891-1-22-02, ETDM No: 14291

SHEET NO.
iii

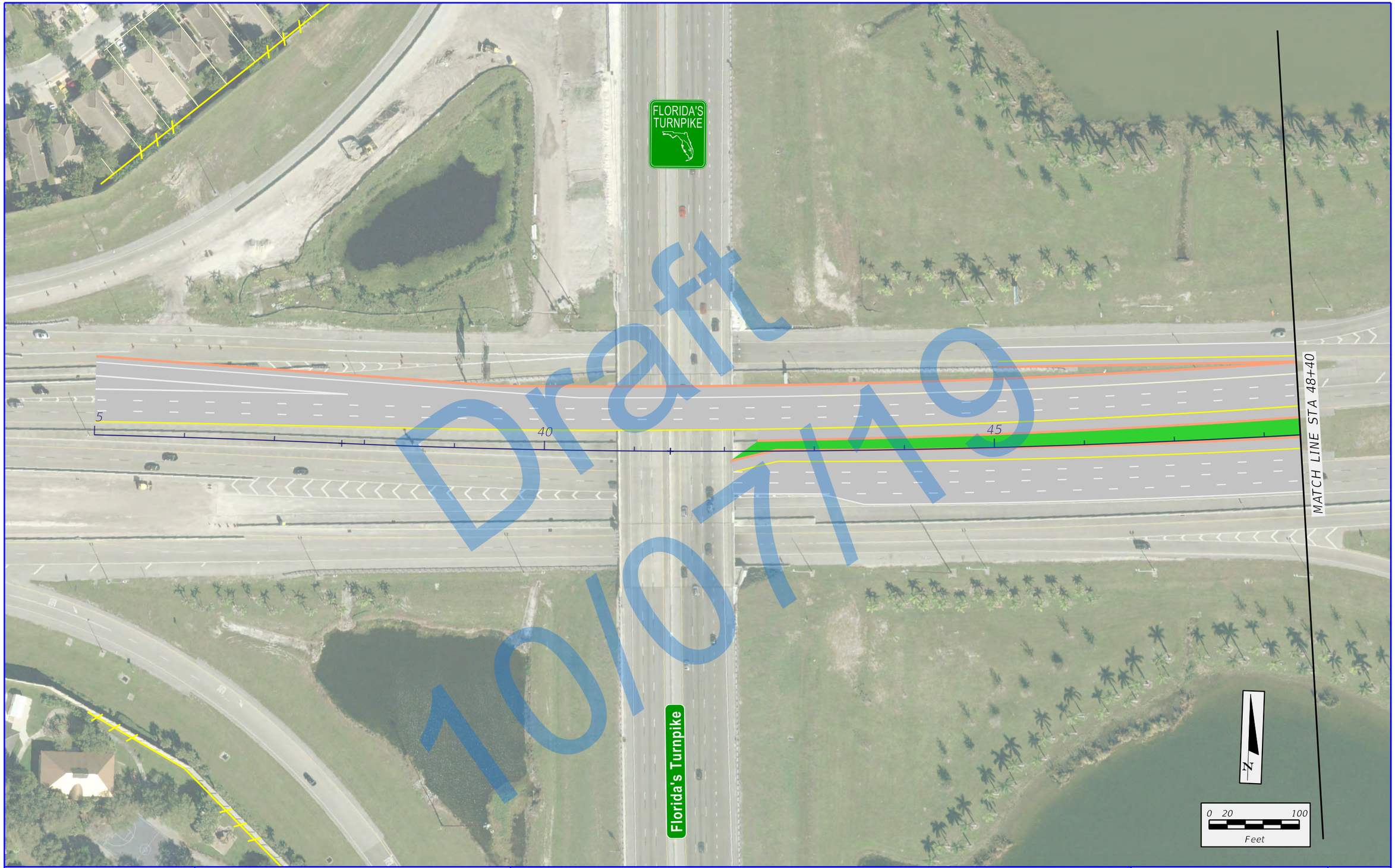

State Road 869 / SW 10th Street Connector PD&E Study
from Florida's Turnpike / Sawgrass Expressway to I-95
Financial Project ID: 439891-1-22-02, ETDM No: 14291

LEGEND

- EXISTING RIGHT-OF-WAY
- EXISTING PARCEL LINES
- LIMITED ACCESS RIGHT-OF-WAY
- PROPOSED RIGHT-OF-WAY
- PROPOSED MANAGED LANES
- PROPOSED LOCAL SW 10TH ST
- PROPOSED 2ND LEVEL BRIDGE
- PROPOSED 3RD LEVEL BRIDGE
- PROPOSED 4TH LEVEL BRIDGE
- TEMPORARY EASEMENT
- PROPOSED SIDEWALK
- PROPOSED TRAFFIC SIGNAL

APPENDIX B
FULL DEPRESSED
ALTERNATIVE

SHEET NO.
B-1

\\rsandh.com\files\Transportation\P\43989113202_SW 10th Street\emo\4 - Reports - Engineering\PER\Appendix B - \Alternative 117\planeml.dgn
12/27/2018 3:41:31 PM
DonohueM

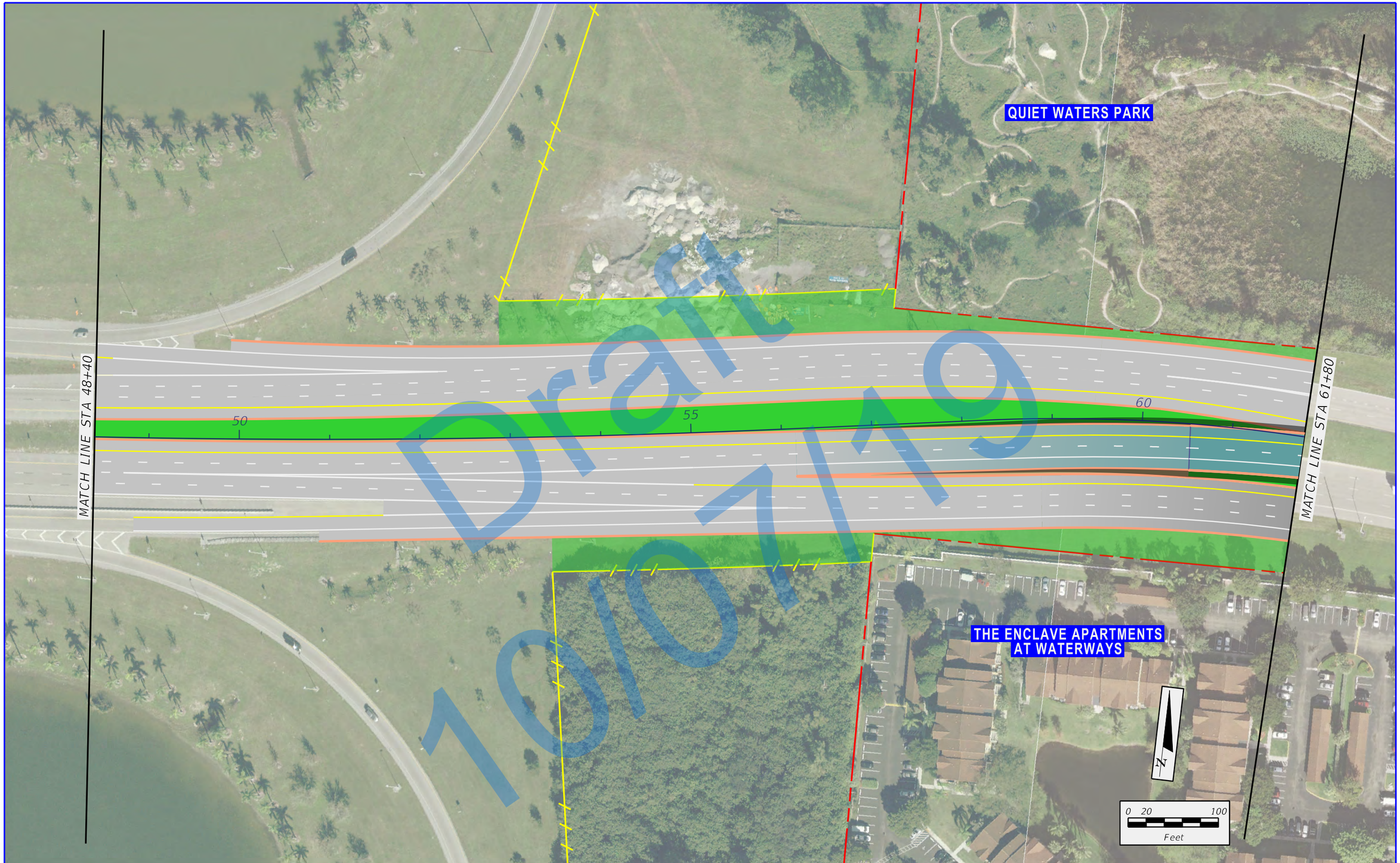

\\rsandh.com\files\Transportation\P\43989113202_SW 10th Street\emo\4 - Reports - Engineering\PER\Appendix B - \Alternative 117\planem2.dgn

12/27/2018 3:41:38 PM

DonohueM

FDOT

SW 10th Street Connector

State Road 869 / SW 10th Street Connector PD&E Study
from Florida's Turnpike / Sawgrass Expressway to I-95
Financial Project ID: 439891-1-22-02, ETDM No: 14291

LEGEND

EXISTING RIGHT-OF-WAY	PROPOSED MANAGED LANES	PROPOSED 4TH LEVEL BRIDGE
EXISTING PARCEL LINES	PROPOSED LOCAL SW 10TH ST	TEMPORARY EASEMENT
LIMITED ACCESS RIGHT-OF-WAY	PROPOSED 2ND LEVEL BRIDGE	PROPOSED SIDEWALK
PROPOSED RIGHT-OF-WAY	PROPOSED 3RD LEVEL BRIDGE	PROPOSED TRAFFIC SIGNAL

APPENDIX B
FULL DEPRESSED
ALTERNATIVE

SHEET NO.
B-2



\\rsandh.com\files\Transportation\P\43989113202_SW 10th Street\emo\4 - Reports - Engineering\PER\Appendix B - \Alternative 117\planem3.dgn

12/27/2018 3:41:43 PM

DonohueM

FDOT

SW 10th Street Connector

State Road 869 / SW 10th Street Connector PD&E Study
from Florida's Turnpike / Sawgrass Expressway to I-95
Financial Project ID: 439891-1-22-02, ETDM No: 14291

LEGEND

- EXISTING RIGHT-OF-WAY
- EXISTING PARCEL LINES
- LIMITED ACCESS RIGHT-OF-WAY
- PROPOSED RIGHT-OF-WAY
- PROPOSED MANAGED LANES
- PROPOSED LOCAL SW 10TH ST
- PROPOSED 2ND LEVEL BRIDGE
- PROPOSED 3RD LEVEL BRIDGE
- PROPOSED 4TH LEVEL BRIDGE
- TEMPORARY EASEMENT
- PROPOSED SIDEWALK
- PROPOSED TRAFFIC SIGNAL

APPENDIX B
FULL DEPRESSED
ALTERNATIVE

SHEET NO.
B-3

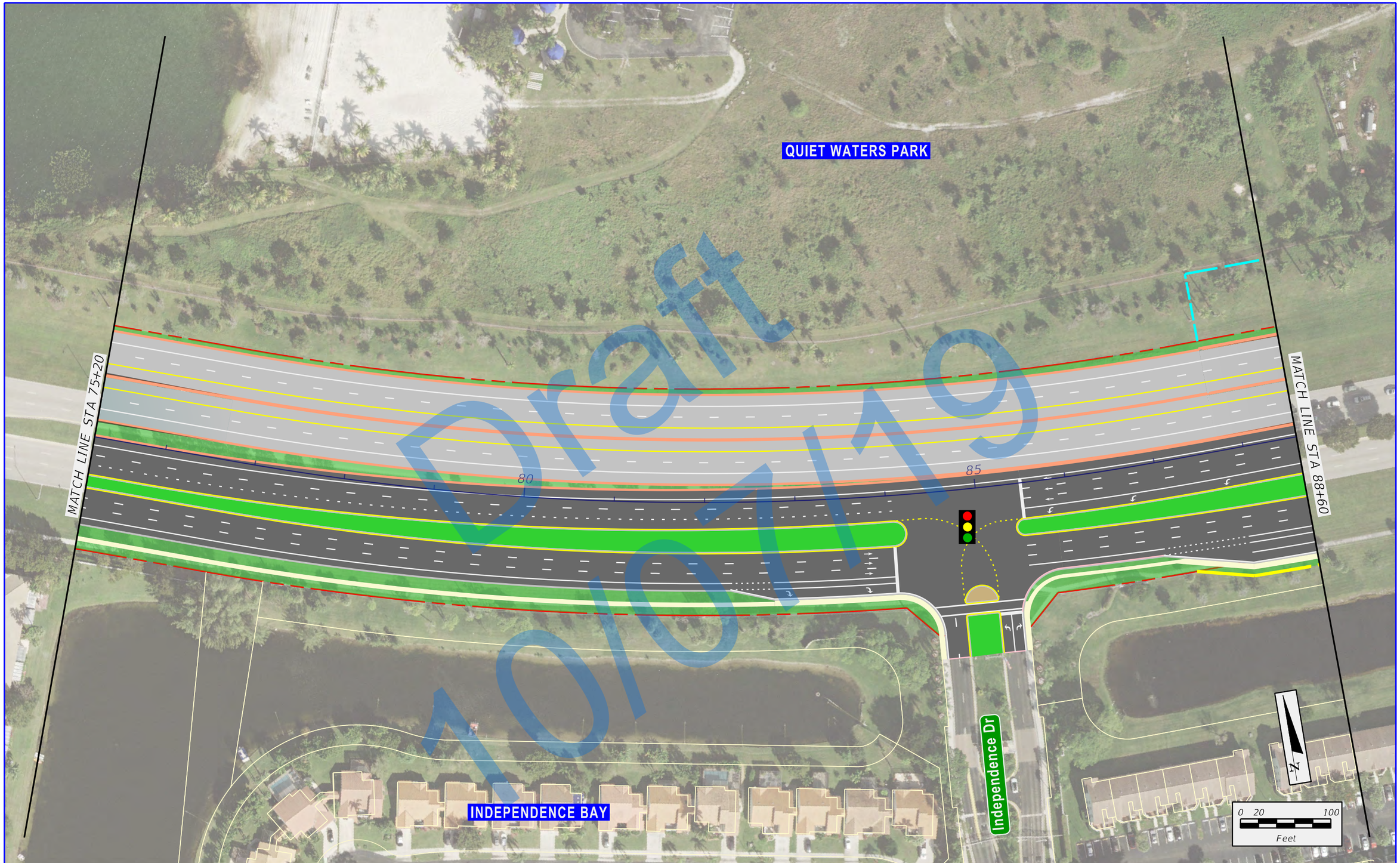

Draft 10/07/19

\\rsandh.com\files\Transportation\P\43989113202_SW 10th Street\emo\4 - Reports - Engineering\PER\Appendix B - \Alternative 117\planem4.dgn

12/27/2018 3:41:48 PM

DonohueM

FDOT

SW 10th Street Connector

State Road 869 / SW 10th Street Connector PD&E Study
from Florida's Turnpike / Sawgrass Expressway to I-95
Financial Project ID: 439891-1-22-02, ETDM No: 14291

LEGEND

- EXISTING RIGHT-OF-WAY
- EXISTING PARCEL LINES
- LIMITED ACCESS RIGHT-OF-WAY
- PROPOSED RIGHT-OF-WAY
- PROPOSED MANAGED LANES
- PROPOSED LOCAL SW 10TH ST
- PROPOSED 2ND LEVEL BRIDGE
- PROPOSED 3RD LEVEL BRIDGE
- PROPOSED 4TH LEVEL BRIDGE
- TEMPORARY EASEMENT
- PROPOSED SIDEWALK
- PROPOSED TRAFFIC SIGNAL

APPENDIX B
FULL DEPRESSED
ALTERNATIVE

SHEET NO.
B-4

\\rsandh.com\Files\Transportation\Projects\439891\3202_SW 10th Street\mov4 - Reports - Engineering\PER\Appendix B - \Alternative II\plotset5.dgn
12/27/2018 3:41:52 PM
DonoharM

QUIET WATERS PARK

DEERFIELD STORAGE

MATCH LINE STA 88+60

MATCH LINE STA 102+00

90

95

100

SW 10th St

SHELL GAS STATION

Powerline Rd

MED CARE PHARMACY

N

0 20 100

Feet

Draft 10/19

FDOT SW 10th Street Connector

State Road 869 / SW 10th Street Connector PD&E Study
from Florida's Turnpike / Sawgrass Expressway to I-95
Financial Project ID: 439891-1-22-02, ETDM No: 14291

LEGEND

- EXISTING RIGHT-OF-WAY
- EXISTING PARCEL LINES
- LIMITED ACCESS RIGHT-OF-WAY
- PROPOSED RIGHT-OF-WAY
- PROPOSED MANAGED LANES
- PROPOSED LOCAL SW 10TH ST
- PROPOSED 2ND LEVEL BRIDGE
- PROPOSED 3RD LEVEL BRIDGE
- PROPOSED 4TH LEVEL BRIDGE
- TEMPORARY EASEMENT
- PROPOSED SIDEWALK
- PROPOSED TRAFFIC SIGNAL

APPENDIX B
FULL DEPRESSED ALTERNATIVE

SHEET NO.
B-5

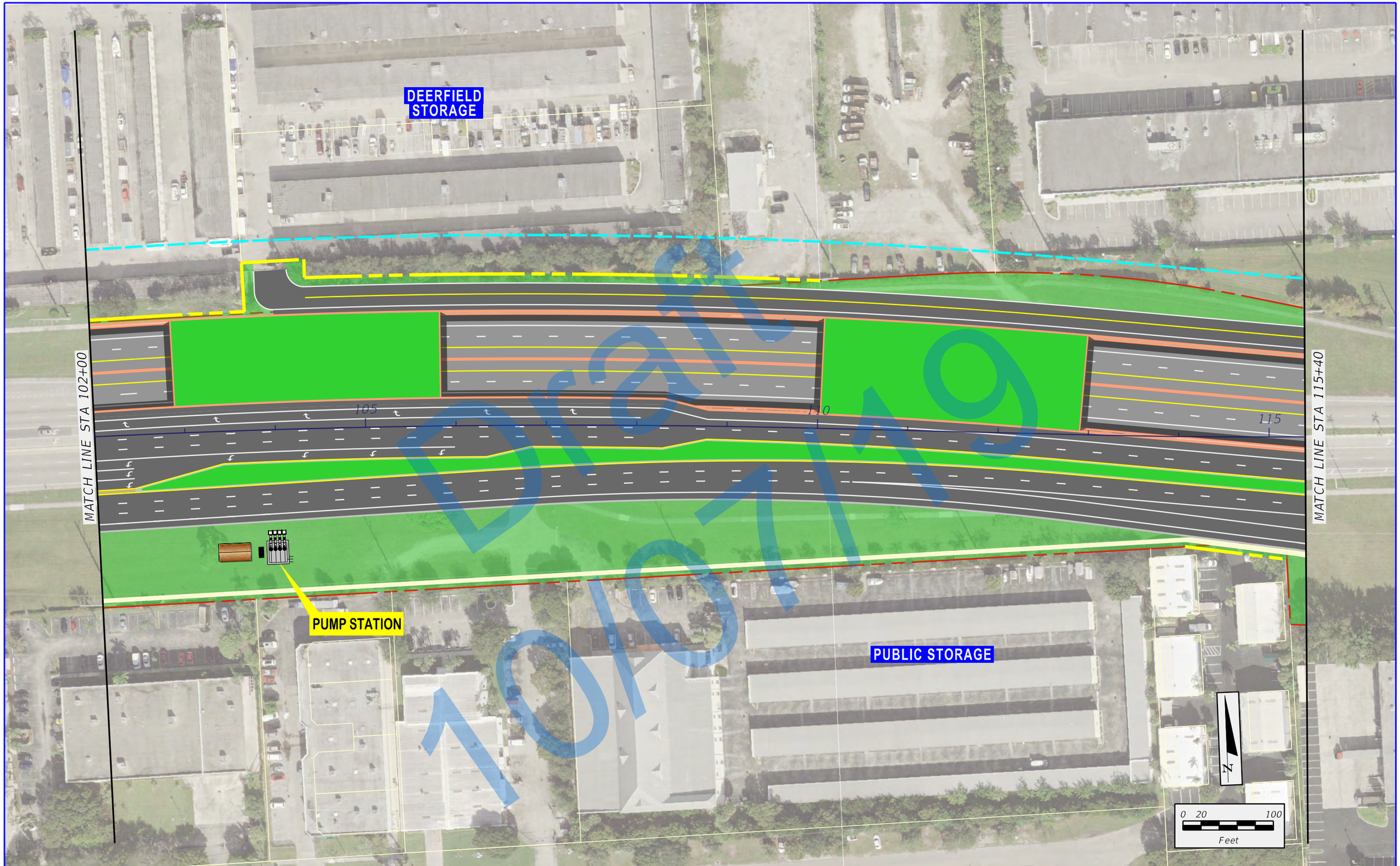

Draft 10/07/19

\\rsandh.com\files\Transportation\P\43989113202_SW 10th Street\emo\4 - Reports - Engineering\PER\Appendix B - \Alternative 117\planem6.dgn
12/27/2018 3:41:56 PM
DonohueM

FDOT

SW 10th Street Connector

State Road 869 / SW 10th Street Connector PD&E Study
from Florida's Turnpike / Sawgrass Expressway to I-95
Financial Project ID: 439891-1-22-02, ETDM No: 14291

LEGEND

EXISTING RIGHT-OF-WAY	PROPOSED MANAGED LANES	PROPOSED 4TH LEVEL BRIDGE
EXISTING PARCEL LINES	PROPOSED LOCAL SW 10TH ST	TEMPORARY EASEMENT
LIMITED ACCESS RIGHT-OF-WAY	PROPOSED 2ND LEVEL BRIDGE	PROPOSED SIDEWALK
PROPOSED RIGHT-OF-WAY	PROPOSED 3RD LEVEL BRIDGE	PROPOSED TRAFFIC SIGNAL

APPENDIX B
FULL DEPRESSED
ALTERNATIVE

SHEET NO.
B-6

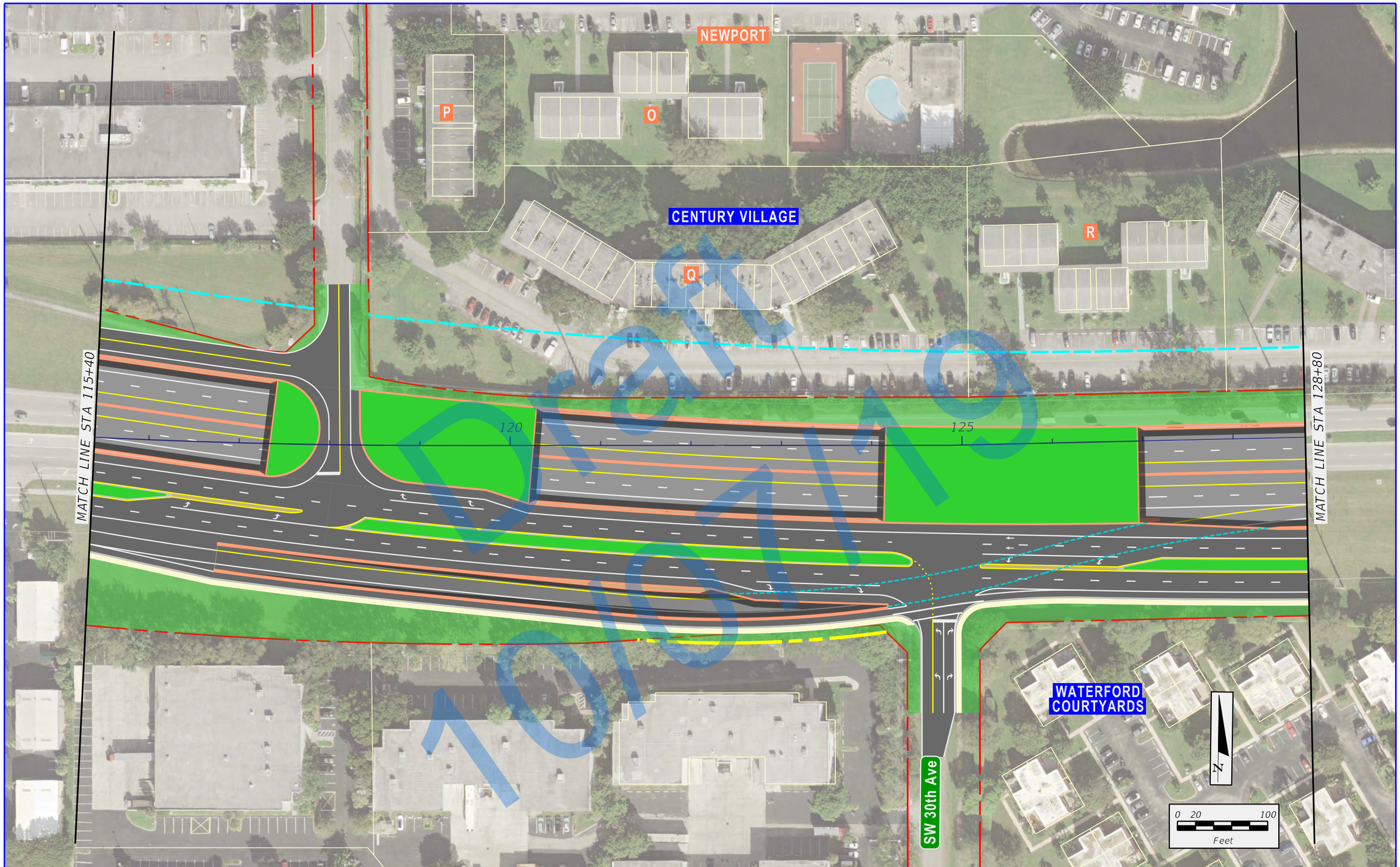

State Road 869 / SW 10th Street Connector PD&E Study
from Florida's Turnpike / Sawgrass Expressway to I-95
Financial Project ID: 439891-1-22-02, ETDM No: 14291

LEGEND

- EXISTING RIGHT-OF-WAY
- EXISTING PARCEL LINES
- LIMITED ACCESS RIGHT-OF-WAY
- PROPOSED RIGHT-OF-WAY
- PROPOSED MANAGED LANES
- PROPOSED LOCAL SW 10TH ST
- PROPOSED 2ND LEVEL BRIDGE
- PROPOSED 3RD LEVEL BRIDGE
- PROPOSED 4TH LEVEL BRIDGE
- TEMPORARY EASEMENT
- PROPOSED SIDEWALK
- PROPOSED TRAFFIC SIGNAL

APPENDIX B
FULL DEPRESSED
ALTERNATIVE

SHEET NO.
B-7

\\rsandh.com\files\Transportation\P\43989113202_SW 10th Street\emo\4 - Reports - Engineering\PER\Appendix B - \Alternative 117\planem7.dgn
3:42:01 PM
12/27/2018
DonohueM

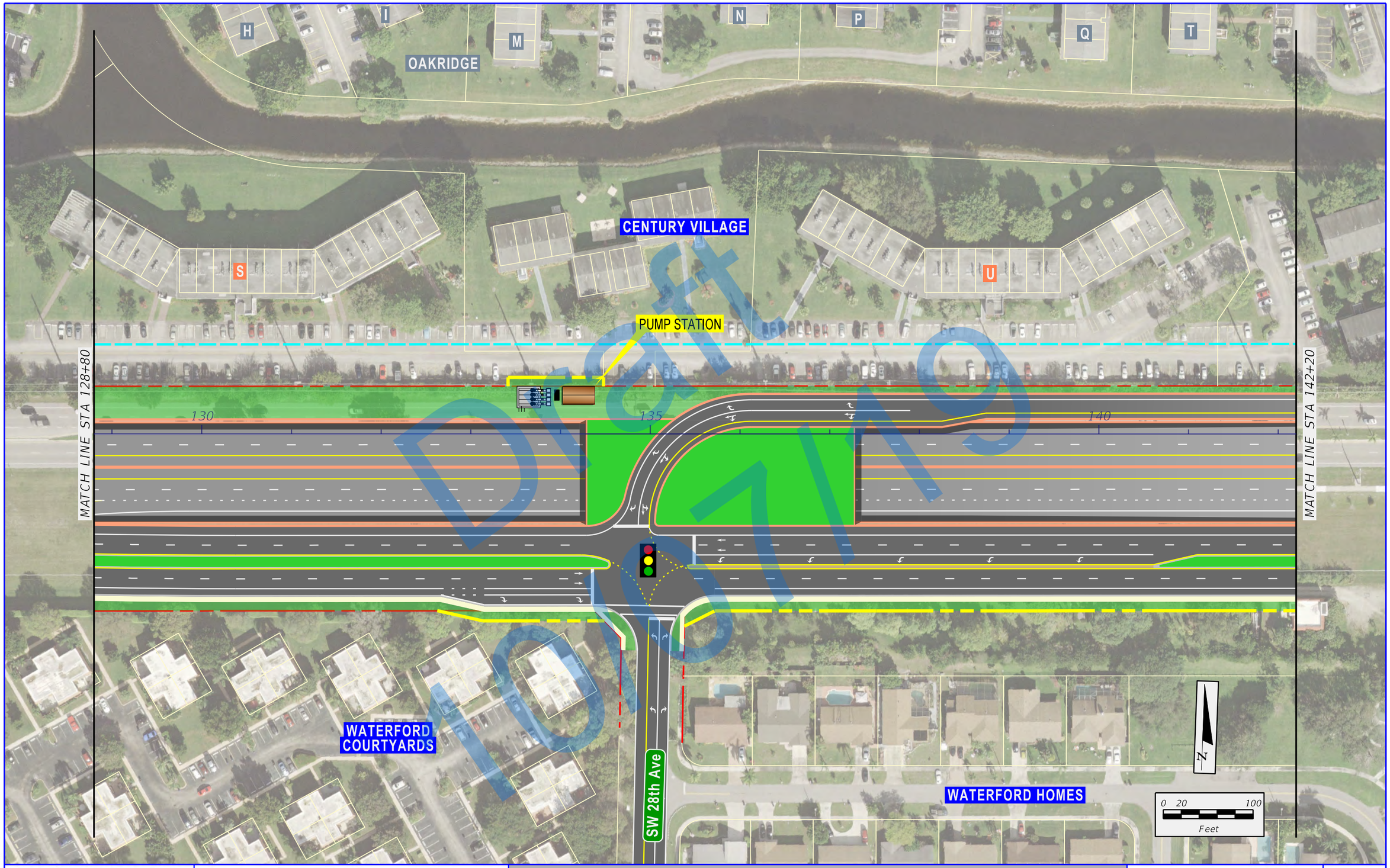

State Road 869 / SW 10th Street Connector PD&E Study
from Florida's Turnpike / Sawgrass Expressway to I-95
Financial Project ID: 439891-1-22-02, ETDM No: 14291

LEGEND

- EXISTING RIGHT-OF-WAY
- EXISTING PARCEL LINES
- LIMITED ACCESS RIGHT-OF-WAY
- PROPOSED RIGHT-OF-WAY
- PROPOSED MANAGED LANES
- PROPOSED LOCAL SW 10TH ST
- PROPOSED 2ND LEVEL BRIDGE
- PROPOSED 3RD LEVEL BRIDGE
- PROPOSED 4TH LEVEL BRIDGE
- TEMPORARY EASEMENT
- PROPOSED SIDEWALK
- PROPOSED TRAFFIC SIGNAL

APPENDIX B
FULL DEPRESSED
ALTERNATIVE

SHEET NO.
B-8

\\rsandh.com\files\Transportation\P\43989113202_SW 10th Street\emo\4 - Reports - Engineering\PER\Appendix B - \Alternative 117\planem8.dgn
12/27/2018 3:42:07 PM
DonohueM

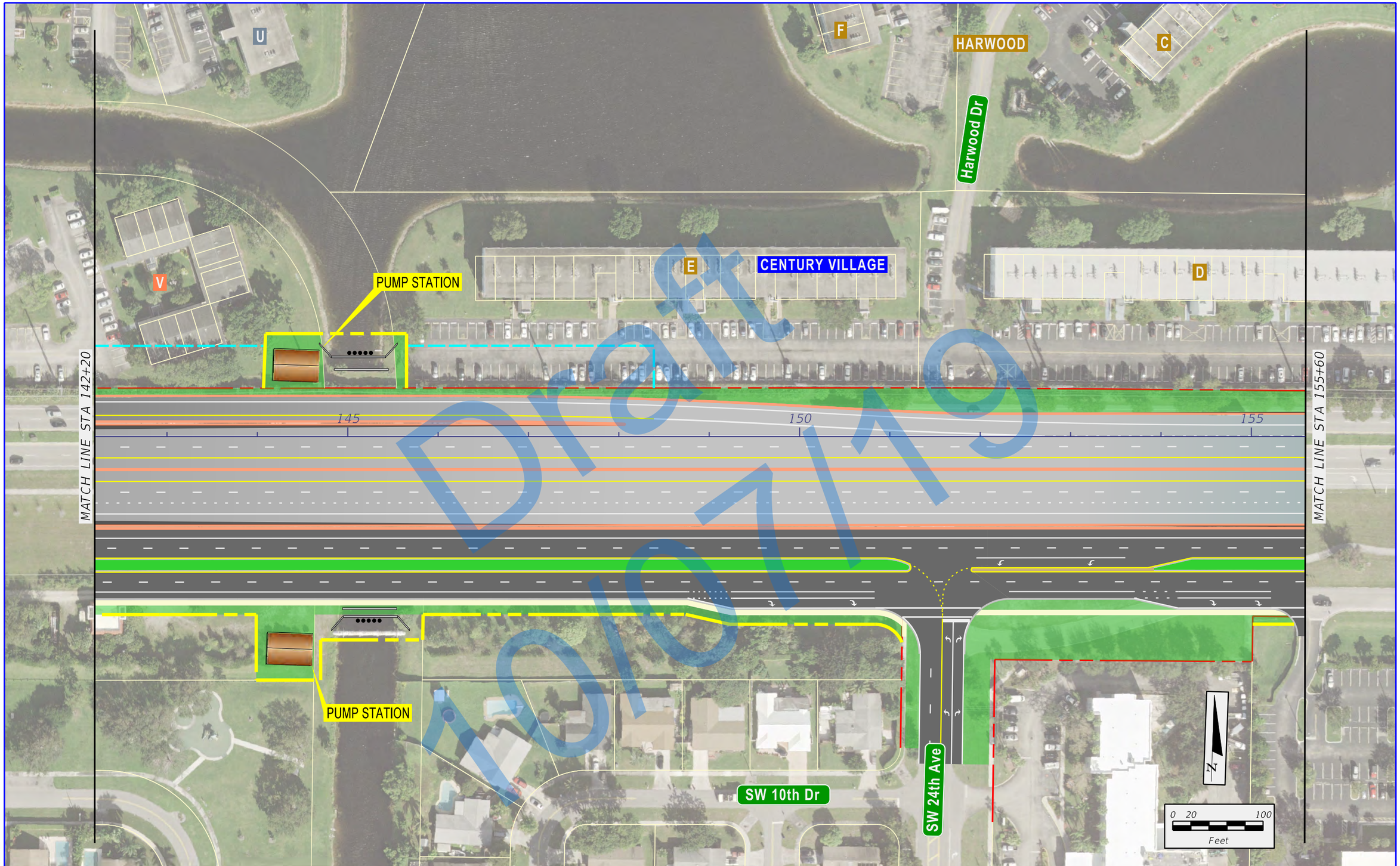

Draft 10/07/19

\\rsandh.com\files\Transportation\P\43989113202_SW 10th Street\emo\4 - Reports - Engineering\PER\Appendix B - \Alternative 117\planem9.dgn
12/27/2018 3:42:14 PM
DonohueM

FDOT

SW 10th Street Connector

State Road 869 / SW 10th Street Connector PD&E Study
from Florida's Turnpike / Sawgrass Expressway to I-95
Financial Project ID: 439891-1-22-02, ETDM No: 14291

LEGEND

- EXISTING RIGHT-OF-WAY
- EXISTING PARCEL LINES
- LIMITED ACCESS RIGHT-OF-WAY
- PROPOSED RIGHT-OF-WAY
- PROPOSED MANAGED LANES
- PROPOSED LOCAL SW 10TH ST
- PROPOSED 2ND LEVEL BRIDGE
- PROPOSED 3RD LEVEL BRIDGE
- PROPOSED 4TH LEVEL BRIDGE
- TEMPORARY EASEMENT
- PROPOSED SIDEWALK
- PROPOSED TRAFFIC SIGNAL

APPENDIX B
FULL DEPRESSED
ALTERNATIVE

SHEET NO.
B-9

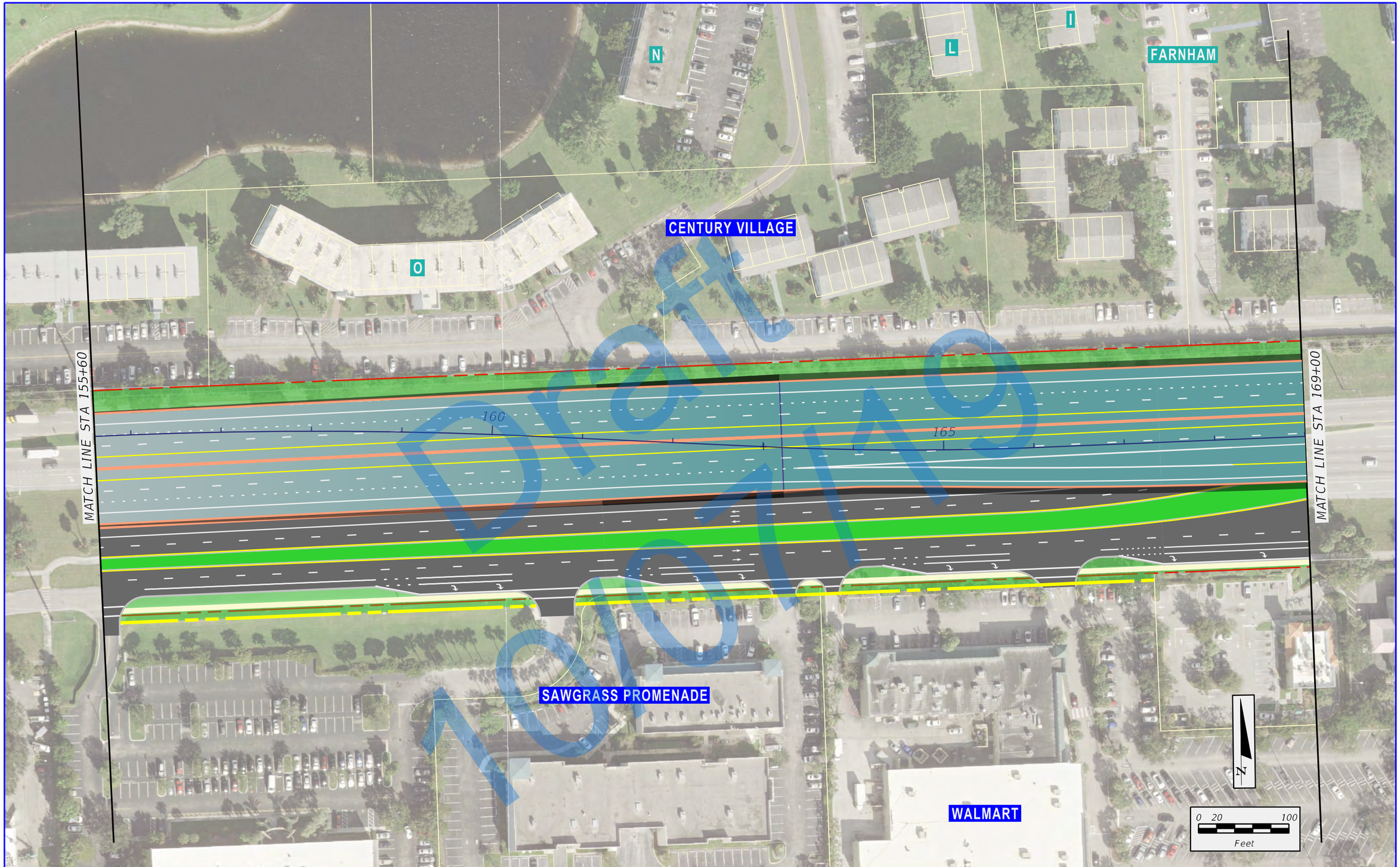

Draft 10/07/19

State Road 869 / SW 10th Street Connector PD&E Study
from Florida's Turnpike / Sawgrass Expressway to I-95
Financial Project ID: 439891-1-22-02, ETDM No: 14291

LEGEND

- EXISTING RIGHT-OF-WAY
- EXISTING PARCEL LINES
- LIMITED ACCESS RIGHT-OF-WAY
- PROPOSED RIGHT-OF-WAY
- PROPOSED MANAGED LANES
- PROPOSED LOCAL SW 10TH ST
- PROPOSED 2ND LEVEL BRIDGE
- PROPOSED 3RD LEVEL BRIDGE
- PROPOSED 4TH LEVEL BRIDGE
- TEMPORARY EASEMENT
- PROPOSED SIDEWALK
- PROPOSED TRAFFIC SIGNAL

APPENDIX B
FULL DEPRESSED
ALTERNATIVE

SHEET NO.
B-10

\\rsandh.com\files\Transportation\P\43989113202_SW 10th Street\emo\4 - Reports - Engineering\PER\Appendix B - \Alternative 117\planem10.dgn
12/27/2018 3:42:19 PM
DonohueM

\\Sandh.com\Files\Transportation\P-439891\3202_SW 10th Street\mov4 - Reports - Engineering\PER\Appendix B - \Alternative II\10onemil.dgn
12/27/2018 3:42:23 PM
Donahue#

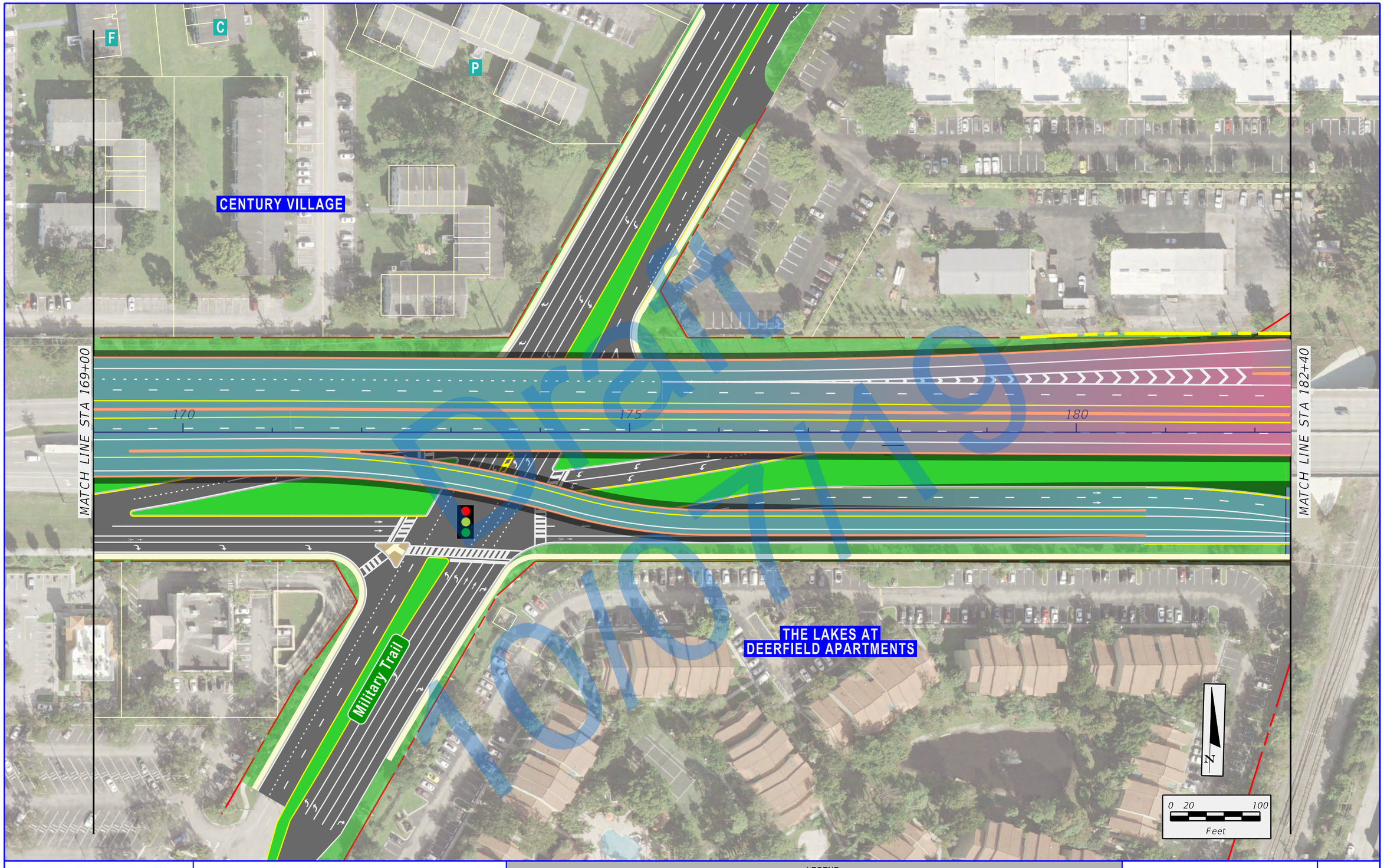

FDOT | SW 10th Street Connector

State Road 869 / SW 10th Street Connector PD&E Study
from Florida's Turnpike / Sawgrass Expressway to I-95
Financial Project ID: 439891-1-22-02, ETDM No: 14291

LEGEND

- EXISTING RIGHT-OF-WAY
- EXISTING PARCEL LINES
- LIMITED ACCESS RIGHT-OF-WAY
- PROPOSED RIGHT-OF-WAY
- PROPOSED MANAGED LANES
- PROPOSED LOCAL SW 10TH ST
- PROPOSED 2ND LEVEL BRIDGE
- PROPOSED 3RD LEVEL BRIDGE
- PROPOSED 4TH LEVEL BRIDGE
- TEMPORARY EASEMENT
- PROPOSED SIDEWALK
- PROPOSED TRAFFIC SIGNAL

APPENDIX B
FULL DEPRESSED
ALTERNATIVE

SHEET NO.
B-11

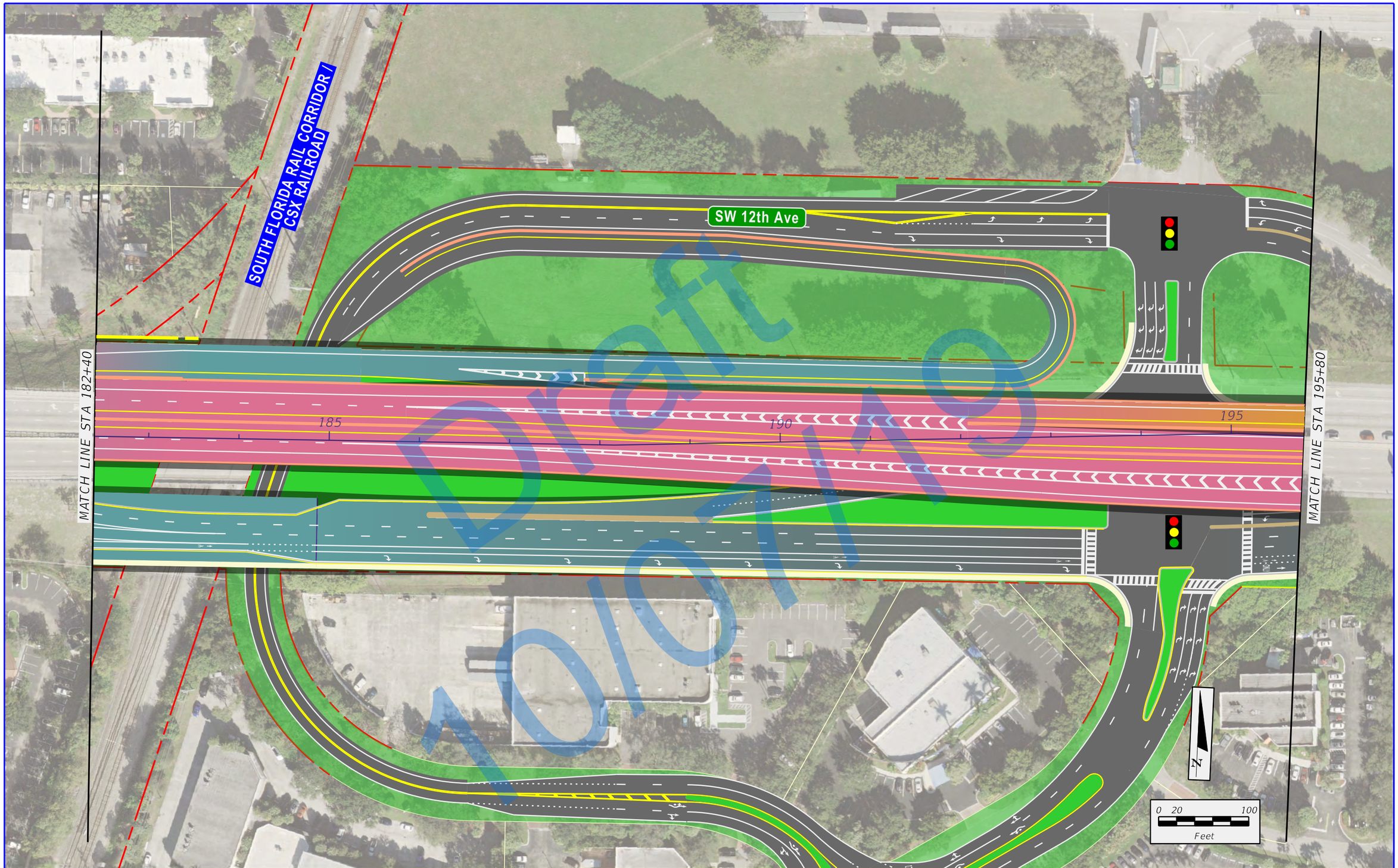

State Road 869 / SW 10th Street Connector PD&E Study
from Florida's Turnpike / Sawgrass Expressway to I-95
Financial Project ID: 439891-1-22-02, ETDM No: 14291

LEGEND

- EXISTING RIGHT-OF-WAY
- EXISTING PARCEL LINES
- LIMITED ACCESS RIGHT-OF-WAY
- PROPOSED RIGHT-OF-WAY
- PROPOSED MANAGED LANES
- PROPOSED LOCAL SW 10TH ST
- PROPOSED 2ND LEVEL BRIDGE
- PROPOSED 3RD LEVEL BRIDGE
- PROPOSED 4TH LEVEL BRIDGE
- TEMPORARY EASEMENT
- PROPOSED SIDEWALK
- PROPOSED TRAFFIC SIGNAL

APPENDIX B
FULL DEPRESSED
ALTERNATIVE

SHEET NO.
B-12

DonohueM 12/27/2018 3:42:28 PM \\rsandh.com\files\Transportation\P\43989113202_SW 10th Street\emo\4 - Reports - Engineering\PER\Appendix B - \Alternative 117\planem12.dgn

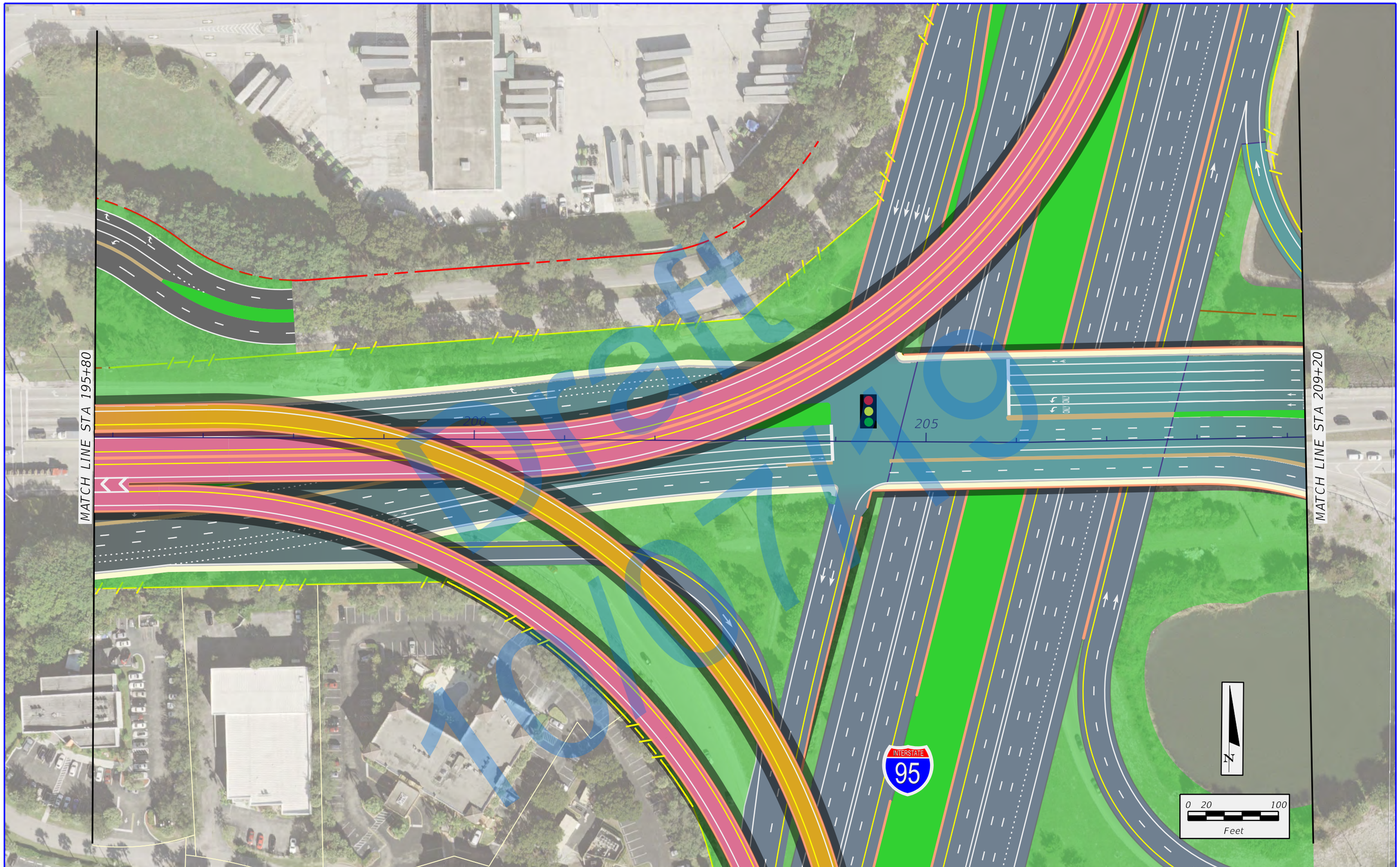

Draft 10/07/19

\\rsandh.com\files\Transportation\P\439891\3202_SW 10th Street\emo\4 - Reports - Engineering\PER\Appendix B - \Alternative 117\planem13.dgn
12/27/2018 3:42:33 PM
DonohueM

FDOT | SW 10th Street Connector

State Road 869 / SW 10th Street Connector PD&E Study
from Florida's Turnpike / Sawgrass Expressway to I-95
Financial Project ID: 439891-1-22-02, ETDM No: 14291

LEGEND

- EXISTING RIGHT-OF-WAY
- EXISTING PARCEL LINES
- LIMITED ACCESS RIGHT-OF-WAY
- PROPOSED RIGHT-OF-WAY
- PROPOSED MANAGED LANES
- PROPOSED LOCAL SW 10TH ST
- PROPOSED 2ND LEVEL BRIDGE
- PROPOSED 3RD LEVEL BRIDGE
- PROPOSED 4TH LEVEL BRIDGE
- TEMPORARY EASEMENT
- PROPOSED SIDEWALK
- PROPOSED TRAFFIC SIGNAL

APPENDIX B
FULL DEPRESSED
ALTERNATIVE

SHEET NO.
B-13

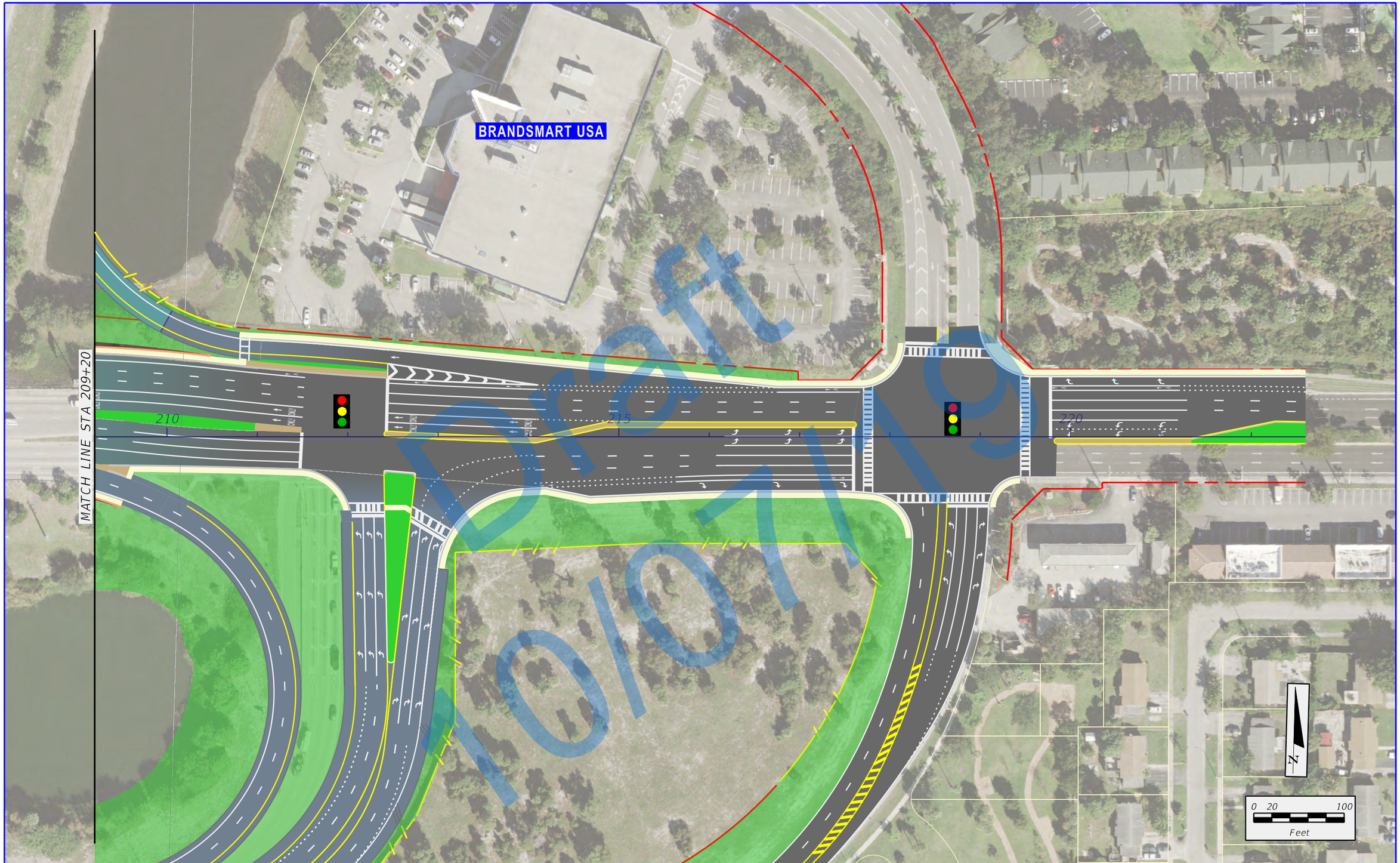

Draft 10/07/19

State Road 869 / SW 10th Street Connector PD&E Study
from Florida's Turnpike / Sawgrass Expressway to I-95
Financial Project ID: 439891-1-22-02, ETDM No: 14291

LEGEND

- EXISTING RIGHT-OF-WAY
- EXISTING PARCEL LINES
- LIMITED ACCESS RIGHT-OF-WAY
- PROPOSED RIGHT-OF-WAY
- PROPOSED MANAGED LANES
- PROPOSED LOCAL SW 10TH ST
- PROPOSED 2ND LEVEL BRIDGE
- PROPOSED 3RD LEVEL BRIDGE
- PROPOSED 4TH LEVEL BRIDGE
- TEMPORARY EASEMENT
- PROPOSED SIDEWALK
- PROPOSED TRAFFIC SIGNAL

APPENDIX B
FULL DEPRESSED
ALTERNATIVE

SHEET NO.
B-14

DonohueM 12/27/2018 3:42:37 PM \\rsandh.com\files\Transportation\P\43989113202_SW 10th Street\emo\4 - Reports - Engineering\PER\Appendix B - \Alternative 117\planem14.dgn

DEPRESSED WESTBOUND EXIT RAMP ALTERNATIVE

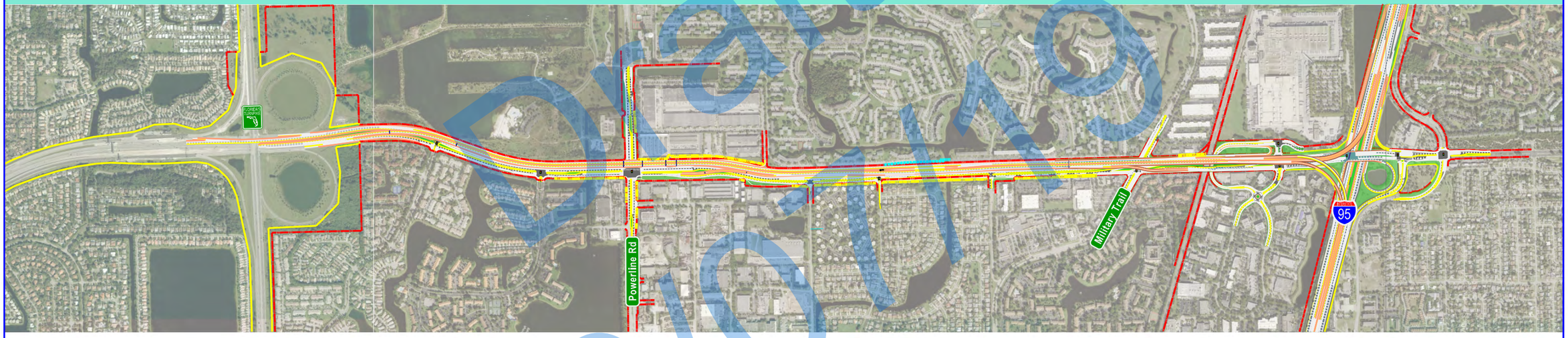

Draft
10/01/19

\\Fsmdh.com\Files\Transportation\P\439891\3202_SW 10th Street\mov\4 - Reports - Engineering\PER\Appendix B - \Divider_237.dgn
10:28:02 AM
1/3/2019
Donhuell

\\rsandh.com\Files\Transportation\PV439891\3202_SW 10th Street\mov\4 - Reports - Engineering\PER\Appendix B - \Alternative 23\planemi.dgn
12/27/2018 3:52:54 PM
Donahue#

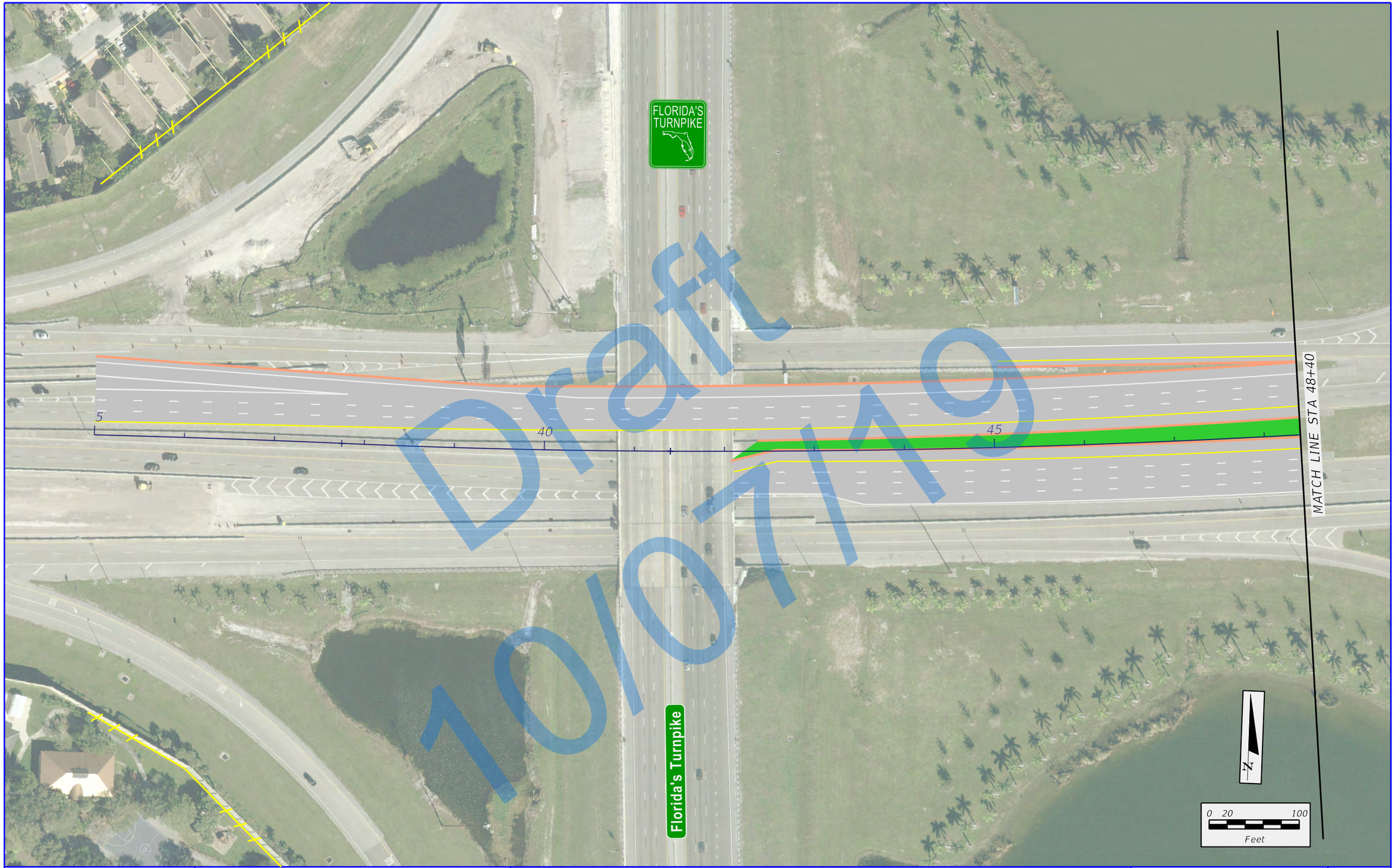

Draft
10/07/19

FDOT | SW 10th Street Connector

State Road 869 / SW 10th Street Connector PD&E Study
from Florida's Turnpike / Sawgrass Expressway to I-95
Financial Project ID: 439891-1-22-02, ETDM No: 14291

LEGEND

- EXISTING RIGHT-OF-WAY
- EXISTING PARCEL LINES
- LIMITED ACCESS RIGHT-OF-WAY
- PROPOSED RIGHT-OF-WAY
- PROPOSED MANAGED LANES
- PROPOSED LOCAL SW 10TH ST
- PROPOSED 2ND LEVEL BRIDGE
- PROPOSED 3RD LEVEL BRIDGE
- PROPOSED 4TH LEVEL BRIDGE
- TEMPORARY EASEMENT
- PROPOSED SIDEWALK
- PROPOSED TRAFFIC SIGNAL

APPENDIX B
DEPRESSED WESTBOUND EXIT RAMP ALTERNATIVE

SHEET NO.
B-15

\\rsmdh.com\Files\Transportation\PV\439891\3202_SW 10th Street\mov4 - Reports - Engineering\PER\Appendix B - \Alternative 237\planem2.dgn
12/27/2018 3:52:58 PM
DonohueM

QUIET WATERS PARK

THE ENCLAVE APARTMENTS AT WATERWAYS

MATCH LINE STA 48+40

MATCH LINE STA 61+80

50

55

60

N

0 20 100
Feet

Draft
10/07/19

FDOT

SW 10th Street Connector

State Road 869 / SW 10th Street Connector PD&E Study
from Florida's Turnpike / Sawgrass Expressway to I-95
Financial Project ID: 439891-1-22-02, ETDM No: 14291

LEGEND

- EXISTING RIGHT-OF-WAY
- EXISTING PARCEL LINES
- LIMITED ACCESS RIGHT-OF-WAY
- PROPOSED RIGHT-OF-WAY
- PROPOSED MANAGED LANES
- PROPOSED LOCAL SW 10TH ST
- PROPOSED 2ND LEVEL BRIDGE
- PROPOSED 3RD LEVEL BRIDGE
- PROPOSED 4TH LEVEL BRIDGE
- TEMPORARY EASEMENT
- PROPOSED SIDEWALK
- PROPOSED TRAFFIC SIGNAL

APPENDIX B
DEPRESSED WESTBOUND EXIT RAMP ALTERNATIVE

SHEET NO.

B-16



Draft 10/07/18

\\rsandh.com\files\Transportation\P\43989\13202_SW 10th Street\emo\4 - Reports - Engineering\PER\Appendix B - \Alternative 237\planem3.dgn
12/27/2018 3:53:02 PM
DonohueM

FDOT

SW 10th Street Connector

State Road 869 / SW 10th Street Connector PD&E Study
from Florida's Turnpike / Sawgrass Expressway to I-95
Financial Project ID: 439891-1-22-02, ETDM No: 14291

LEGEND

- EXISTING RIGHT-OF-WAY
- EXISTING PARCEL LINES
- LIMITED ACCESS RIGHT-OF-WAY
- PROPOSED RIGHT-OF-WAY
- PROPOSED MANAGED LANES
- PROPOSED LOCAL SW 10TH ST
- PROPOSED 2ND LEVEL BRIDGE
- PROPOSED 3RD LEVEL BRIDGE
- PROPOSED 4TH LEVEL BRIDGE
- TEMPORARY EASEMENT
- PROPOSED SIDEWALK
- PROPOSED TRAFFIC SIGNAL

APPENDIX B
DEPRESSED WESTBOUND
EXIT RAMP ALTERNATIVE

SHEET NO.
B-17

\\rsmdh.com\Files\Transportation\PW\439891\3202_SW 10th Street\mov4 - Reports - Engineering\PER\Appendix B - \Alternative 237\planem4.dgn
12/27/2018 3:53:07 PM
DonohueM

QUIET WATERS PARK

MATCH LINE STA 75+20

MATCH LINE STA 88+60

80

85

INDEPENDENCE BAY

Independence Dr

N

0 20 100
Feet

Draft 10/01/19

FDOT SW 10th Street Connector

State Road 869 / SW 10th Street Connector PD&E Study
from Florida's Turnpike / Sawgrass Expressway to I-95
Financial Project ID: 439891-1-22-02, ETDM No: 14291

LEGEND

- EXISTING RIGHT-OF-WAY
- EXISTING PARCEL LINES
- LIMITED ACCESS RIGHT-OF-WAY
- PROPOSED RIGHT-OF-WAY
- PROPOSED MANAGED LANES
- PROPOSED LOCAL SW 10TH ST
- PROPOSED 2ND LEVEL BRIDGE
- PROPOSED 3RD LEVEL BRIDGE
- PROPOSED 4TH LEVEL BRIDGE
- TEMPORARY EASEMENT
- PROPOSED SIDEWALK
- PROPOSED TRAFFIC SIGNAL

APPENDIX B
DEPRESSED WESTBOUND EXIT RAMP ALTERNATIVE

SHEET NO.
B-18

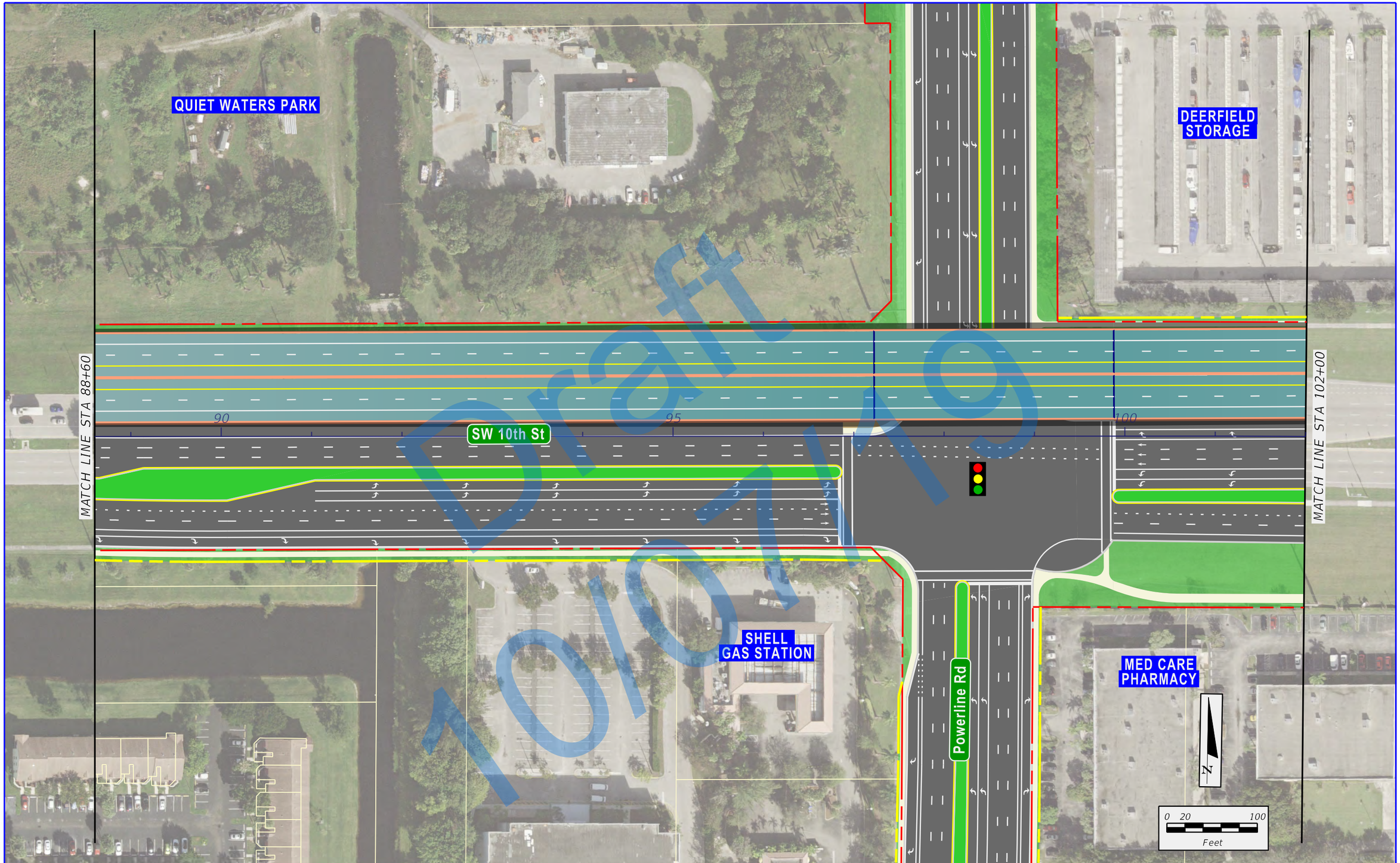

State Road 869 / SW 10th Street Connector PD&E Study
from Florida's Turnpike / Sawgrass Expressway to I-95
Financial Project ID: 439891-1-22-02, ETDM No: 14291

LEGEND

- EXISTING RIGHT-OF-WAY
- EXISTING PARCEL LINES
- LIMITED ACCESS RIGHT-OF-WAY
- PROPOSED RIGHT-OF-WAY
- PROPOSED MANAGED LANES
- PROPOSED LOCAL SW 10TH ST
- PROPOSED 2ND LEVEL BRIDGE
- PROPOSED 3RD LEVEL BRIDGE
- PROPOSED 4TH LEVEL BRIDGE
- TEMPORARY EASEMENT
- PROPOSED SIDEWALK
- PROPOSED TRAFFIC SIGNAL

APPENDIX B
DEPRESSED WESTBOUND
EXIT RAMP ALTERNATIVE

SHEET NO.
B-19

\\rsandh.com\files\Transportation\P\43989113202_SW 10th Street\emo\4 - Reports - Engineering\PER\Appendix B - \Alternative 237\planem5.dgn
12/27/2018 3:53:12 PM
DonohueM

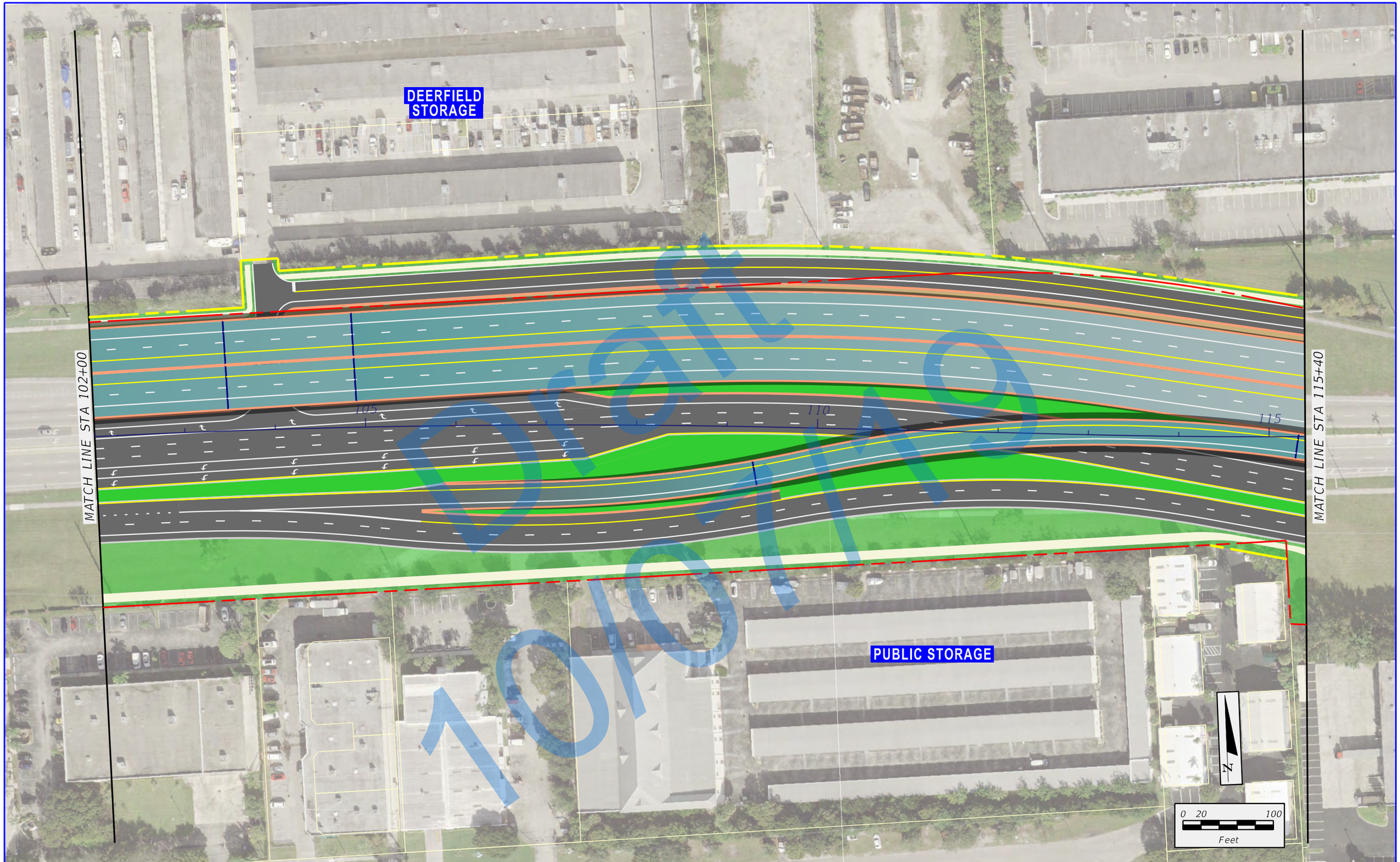

State Road 869 / SW 10th Street Connector PD&E Study
from Florida's Turnpike / Sawgrass Expressway to I-95
Financial Project ID: 439891-1-22-02, ETDM No: 14291

LEGEND

- EXISTING RIGHT-OF-WAY
- EXISTING PARCEL LINES
- LIMITED ACCESS RIGHT-OF-WAY
- PROPOSED RIGHT-OF-WAY
- PROPOSED MANAGED LANES
- PROPOSED LOCAL SW 10TH ST
- PROPOSED 2ND LEVEL BRIDGE
- PROPOSED 3RD LEVEL BRIDGE
- PROPOSED 4TH LEVEL BRIDGE
- TEMPORARY EASEMENT
- PROPOSED SIDEWALK
- PROPOSED TRAFFIC SIGNAL

APPENDIX B
DEPRESSED WESTBOUND
EXIT RAMP ALTERNATIVE

SHEET NO.
B-20

\\rsandh.com\files\Transportation\P\43989\13202_SW 10th Street\emo\4 - Reports - Engineering\PER\Appendix B - \Alternative 237\planem6.dgn
12/27/2018 3:53:18 PM
DonohueM

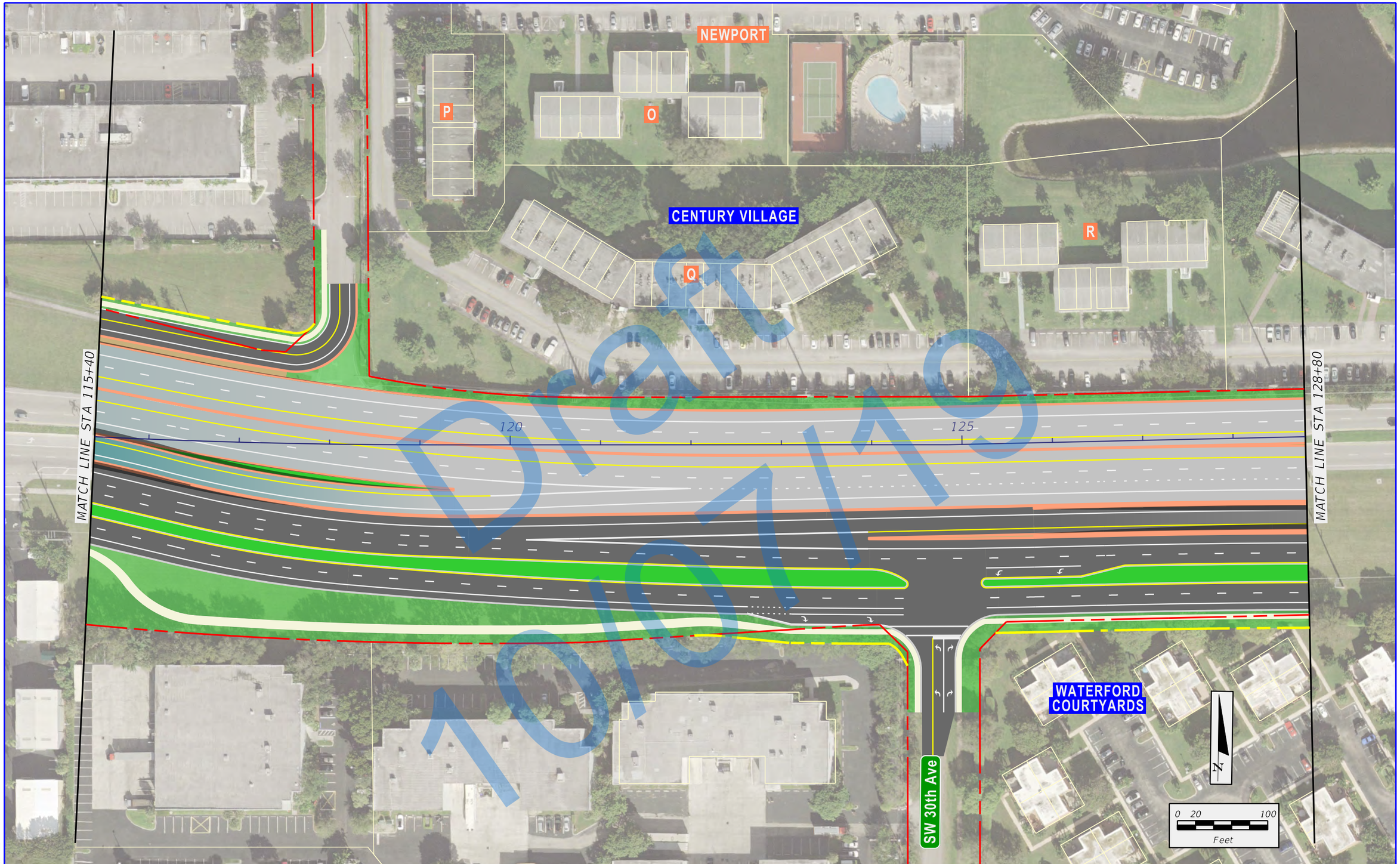

\\rsandh.com\files\Transportation\P\439891\3202_SW 10th Street\emo\4 - Reports - Engineering\PER\Appendix B - \Alternative 237\planem7.dgn

12/27/2018 3:53:22 PM

DonohueM

FDOT

SW 10th Street Connector

State Road 869 / SW 10th Street Connector PD&E Study
from Florida's Turnpike / Sawgrass Expressway to I-95
Financial Project ID: 439891-1-22-02, ETDM No: 14291

LEGEND

- EXISTING RIGHT-OF-WAY
- EXISTING PARCEL LINES
- LIMITED ACCESS RIGHT-OF-WAY
- PROPOSED RIGHT-OF-WAY
- PROPOSED MANAGED LANES
- PROPOSED LOCAL SW 10TH ST
- PROPOSED 2ND LEVEL BRIDGE
- PROPOSED 3RD LEVEL BRIDGE
- PROPOSED 4TH LEVEL BRIDGE
- TEMPORARY EASEMENT
- PROPOSED SIDEWALK
- PROPOSED TRAFFIC SIGNAL

APPENDIX B
DEPRESSED WESTBOUND
EXIT RAMP ALTERNATIVE

SHEET NO.
B-21

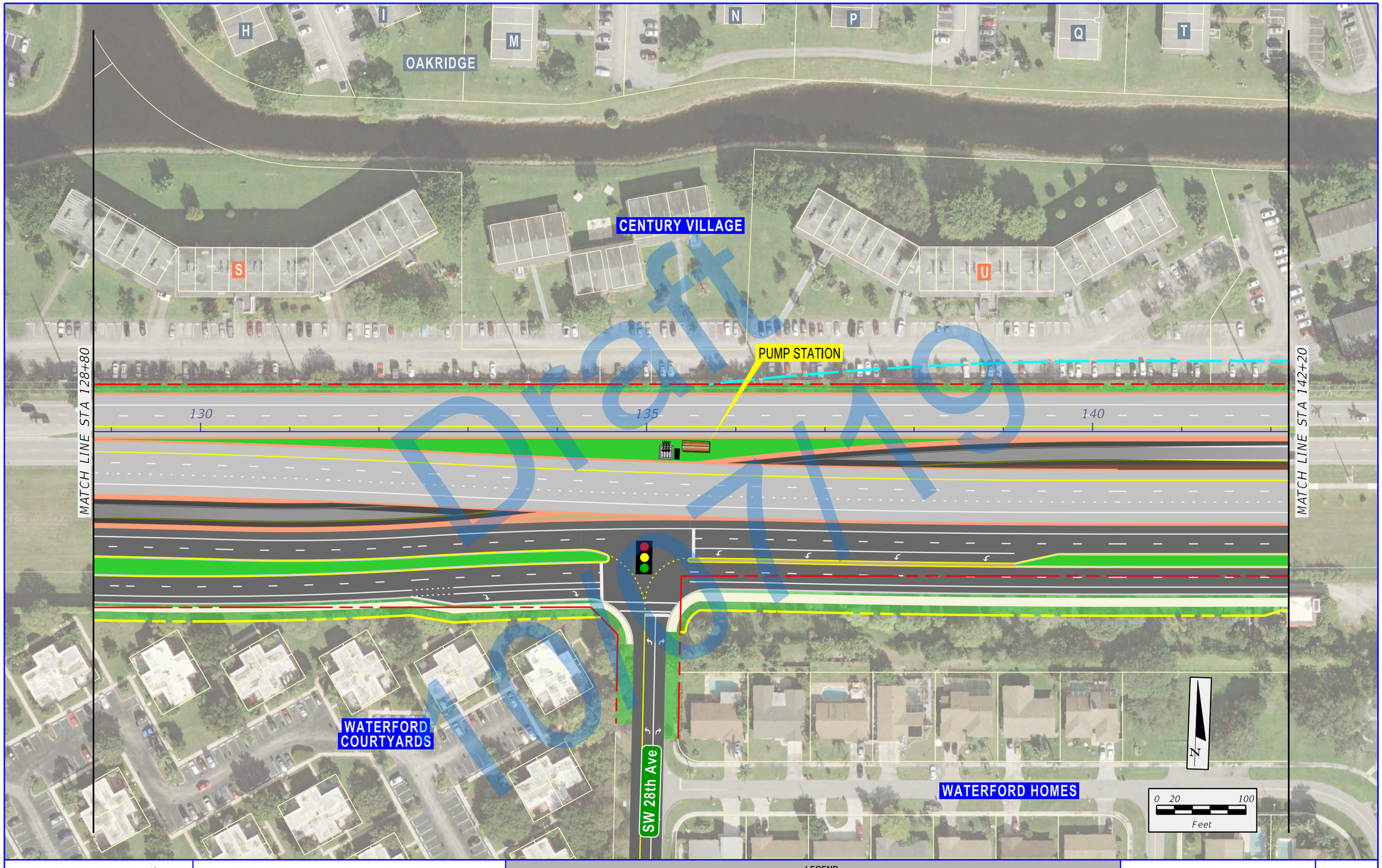

Draft 10/27/19

\\rsandh.com\files\Transportation\P\43989113202_SW 10th Street\emo\4 - Reports - Engineering\PER\Appendix B - \Alternative 237\planem8.dgn
12/27/2018 3:53:27 PM
DonohueM

FDOT

SW 10th Street Connector

State Road 869 / SW 10th Street Connector PD&E Study
from Florida's Turnpike / Sawgrass Expressway to I-95
Financial Project ID: 439891-1-22-02, ETDM No: 14291

LEGEND

- EXISTING RIGHT-OF-WAY
- EXISTING PARCEL LINES
- LIMITED ACCESS RIGHT-OF-WAY
- PROPOSED RIGHT-OF-WAY
- PROPOSED MANAGED LANES
- PROPOSED LOCAL SW 10TH ST
- PROPOSED 2ND LEVEL BRIDGE
- PROPOSED 3RD LEVEL BRIDGE
- PROPOSED 4TH LEVEL BRIDGE
- TEMPORARY EASEMENT
- PROPOSED SIDEWALK
- PROPOSED TRAFFIC SIGNAL

APPENDIX B
DEPRESSED WESTBOUND
EXIT RAMP ALTERNATIVE

SHEET NO.
B-22

\\Vsandh.com\Files\Transportation\Projects\439891\3202_SW 10th Street\mov4 - Reports - Engineering\PER\Appendix B - \Alternative 23\planem9.dgn
12/27/2018 3:53:32 PM
Donohue#

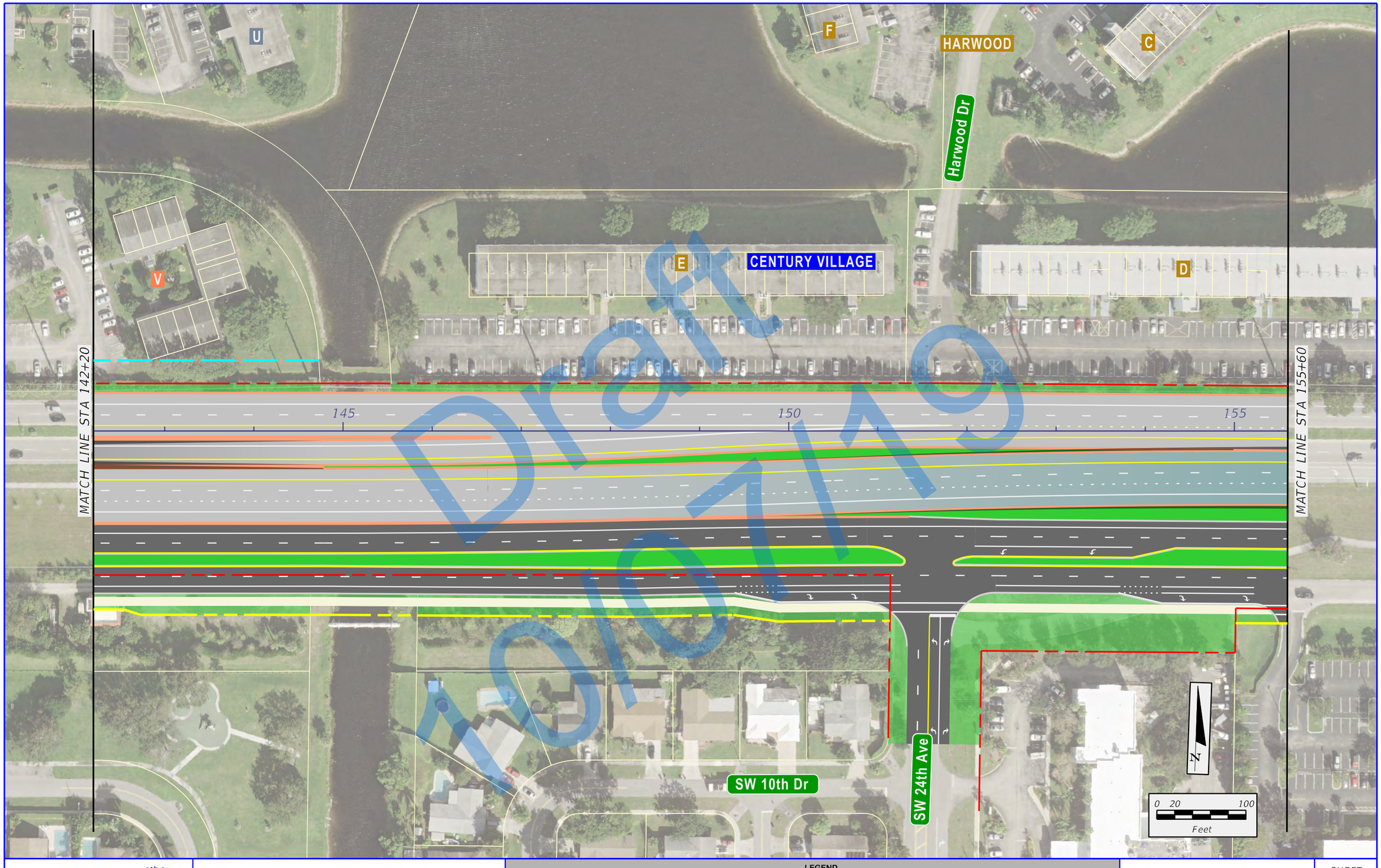

draft

FDOT SW 10th Street Connector

State Road 869 / SW 10th Street Connector PD&E Study
from Florida's Turnpike / Sawgrass Expressway to I-95
Financial Project ID: 439891-1-22-02, ETDM No: 14291

LEGEND

- EXISTING RIGHT-OF-WAY
- EXISTING PARCEL LINES
- LIMITED ACCESS RIGHT-OF-WAY
- PROPOSED RIGHT-OF-WAY
- PROPOSED MANAGED LANES
- PROPOSED LOCAL SW 10TH ST
- PROPOSED 2ND LEVEL BRIDGE
- PROPOSED 3RD LEVEL BRIDGE
- PROPOSED 4TH LEVEL BRIDGE
- TEMPORARY EASEMENT
- PROPOSED SIDEWALK
- PROPOSED TRAFFIC SIGNAL

APPENDIX B
DEPRESSED WESTBOUND EXIT RAMP ALTERNATIVE

SHEET NO.
B-23

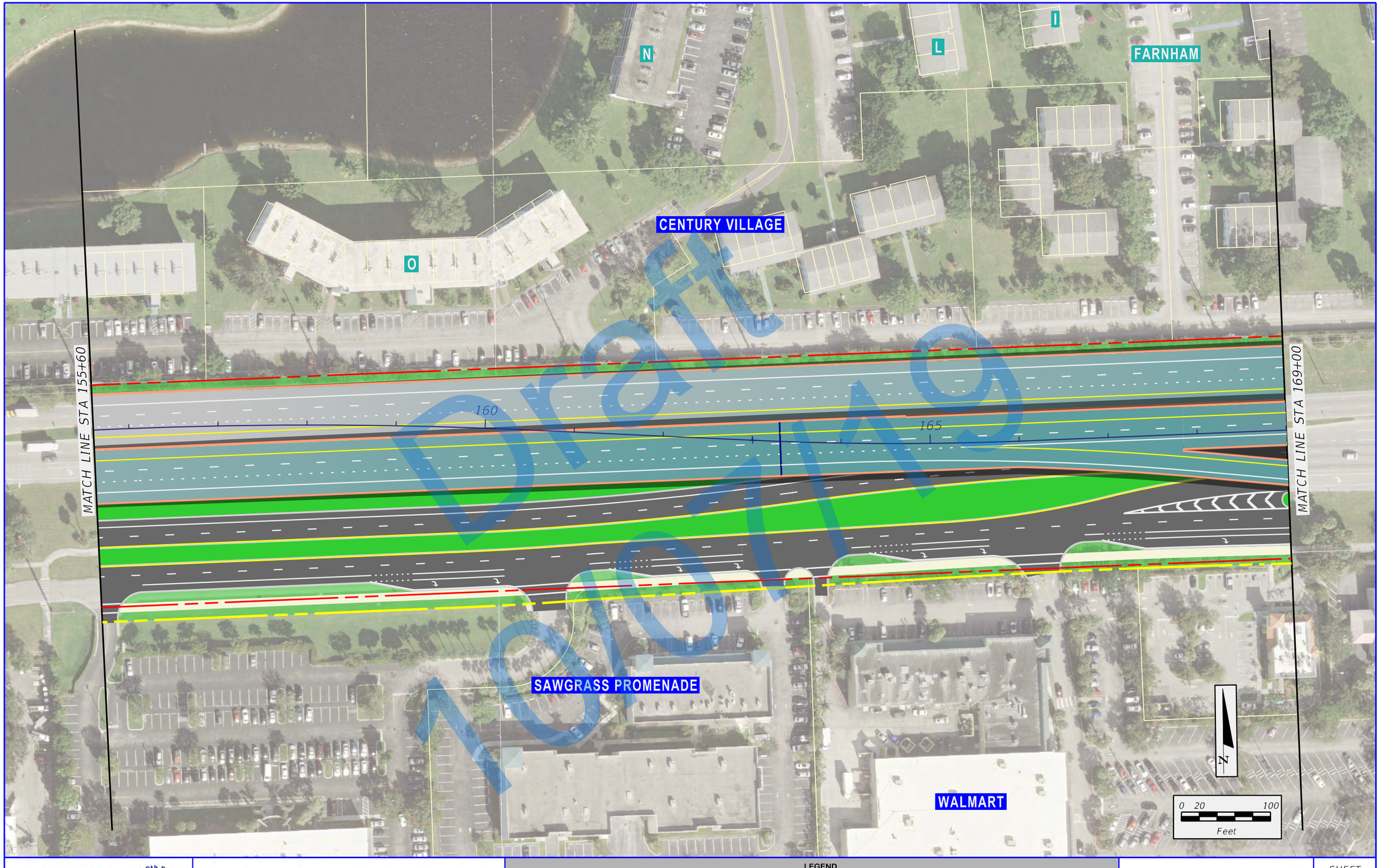

Draft 10/07/19

State Road 869 / SW 10th Street Connector PD&E Study
from Florida's Turnpike / Sawgrass Expressway to I-95
Financial Project ID: 439891-1-22-02, ETDM No: 14291

LEGEND

- EXISTING RIGHT-OF-WAY
- EXISTING PARCEL LINES
- LIMITED ACCESS RIGHT-OF-WAY
- PROPOSED RIGHT-OF-WAY
- PROPOSED MANAGED LANES
- PROPOSED LOCAL SW 10TH ST
- PROPOSED 2ND LEVEL BRIDGE
- PROPOSED 3RD LEVEL BRIDGE
- PROPOSED 4TH LEVEL BRIDGE
- TEMPORARY EASEMENT
- PROPOSED SIDEWALK
- PROPOSED TRAFFIC SIGNAL

APPENDIX B
DEPRESSED WESTBOUND
EXIT RAMP ALTERNATIVE

SHEET NO.
B-24

\\rsandh.com\files\Transportation\P\43989113202_SW 10th Street\emo\4 - Reports - Engineering\PER\Appendix B - \Alternative 237\planem10.dgn
12/27/2018 3:53:36 PM
DonohueM

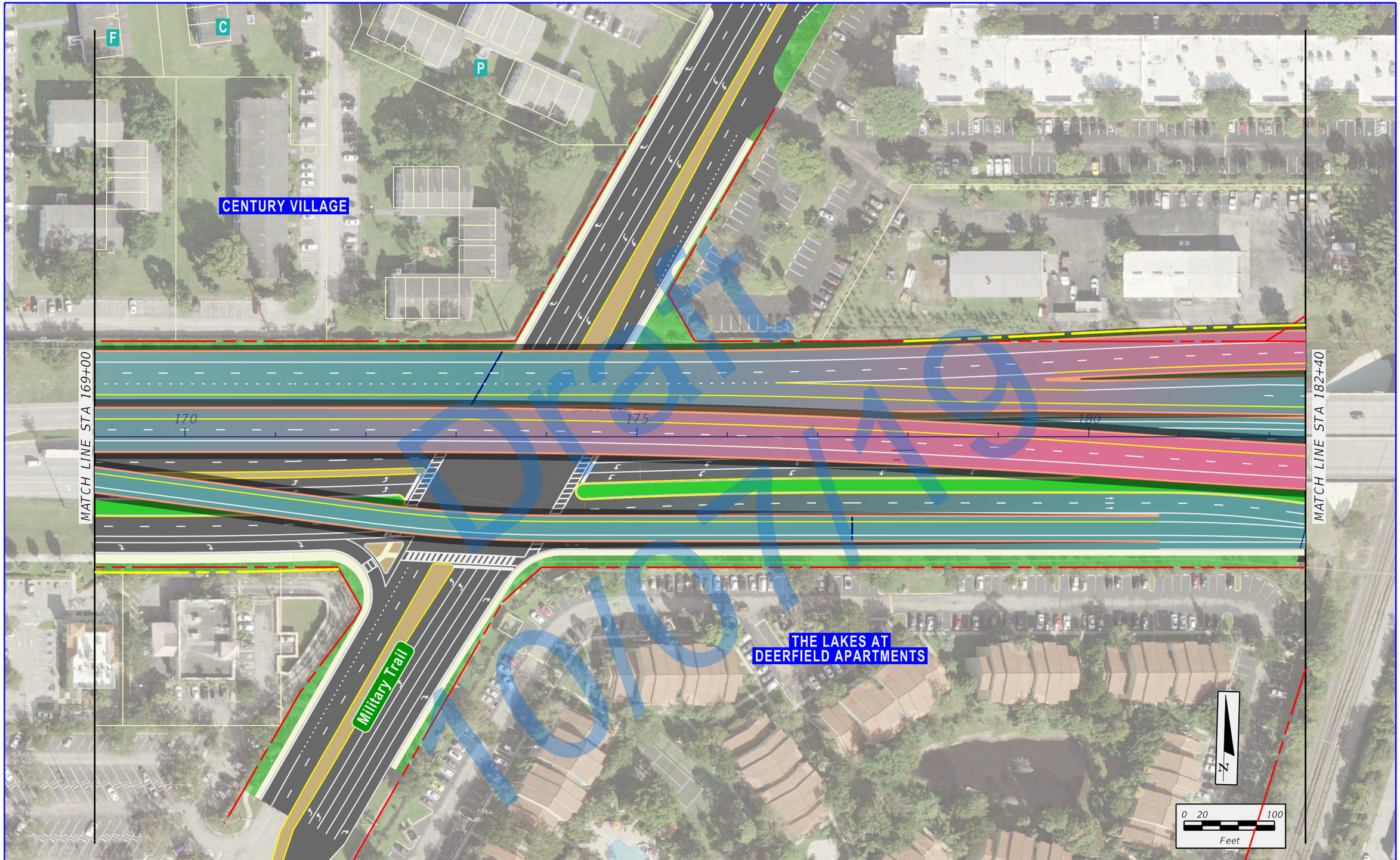

Draft 10/07/19

\\rsandh.com\files\Transportation\P\43989113202_SW 10th Street\emo\4 - Reports - Engineering\PER\Appendix B - \Alternative 237\planemil.dgn
12/27/2018 3:53:40 PM
DonohueM

FDOT

SW 10th Street Connector

State Road 869 / SW 10th Street Connector PD&E Study
from Florida's Turnpike / Sawgrass Expressway to I-95
Financial Project ID: 439891-1-22-02, ETDM No: 14291

LEGEND

EXISTING RIGHT-OF-WAY	PROPOSED MANAGED LANES	PROPOSED 4TH LEVEL BRIDGE
EXISTING PARCEL LINES	PROPOSED LOCAL SW 10TH ST	TEMPORARY EASEMENT
LIMITED ACCESS RIGHT-OF-WAY	PROPOSED 2ND LEVEL BRIDGE	PROPOSED SIDEWALK
PROPOSED RIGHT-OF-WAY	PROPOSED 3RD LEVEL BRIDGE	PROPOSED TRAFFIC SIGNAL

APPENDIX B
DEPRESSED WESTBOUND
EXIT RAMP ALTERNATIVE

SHEET NO.
B-25

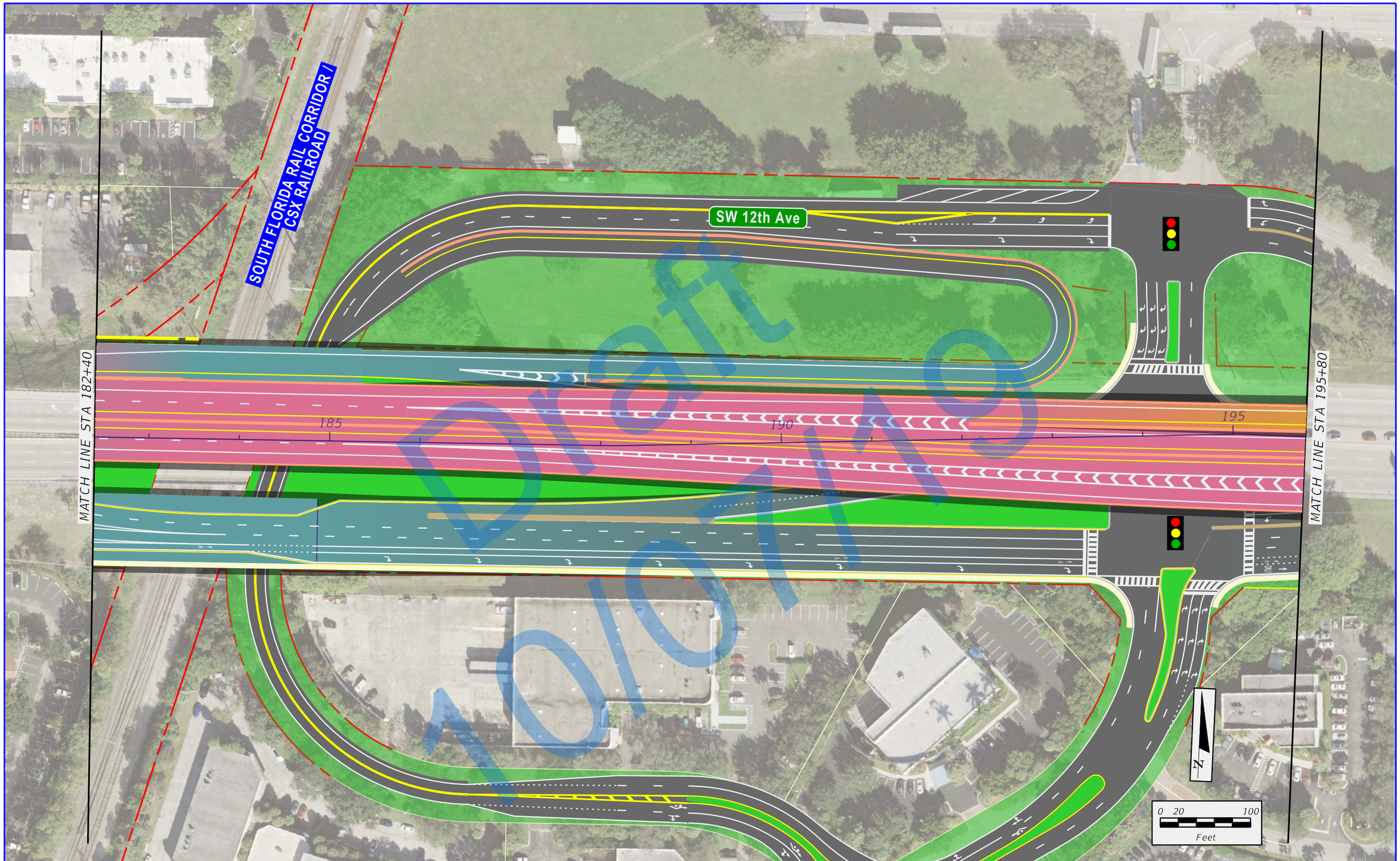

\\rsandh.com\files\Transportation\P\43989113202_SW 10th Street\emo\4 - Reports - Engineering\PER\Appendix B - \Alternative 237\planemi2.dgn

12/27/2018 3:53:45 PM

DonohueM

FDOT

SW 10th Street Connector

State Road 869 / SW 10th Street Connector PD&E Study
from Florida's Turnpike / Sawgrass Expressway to I-95
Financial Project ID: 439891-1-22-02, ETDM No: 14291

LEGEND

- EXISTING RIGHT-OF-WAY
- EXISTING PARCEL LINES
- LIMITED ACCESS RIGHT-OF-WAY
- PROPOSED RIGHT-OF-WAY
- PROPOSED MANAGED LANES
- PROPOSED LOCAL SW 10TH ST
- PROPOSED 2ND LEVEL BRIDGE
- PROPOSED 3RD LEVEL BRIDGE
- PROPOSED 4TH LEVEL BRIDGE
- TEMPORARY EASEMENT
- PROPOSED SIDEWALK
- PROPOSED TRAFFIC SIGNAL

APPENDIX B
DEPRESSED WESTBOUND
EXIT RAMP ALTERNATIVE

SHEET NO.
B-26

Draft

MATCH LINE STA 195+80

MATCH LINE STA 209+20

200

205

INTERSTATE 95

N

0 20 100

Feet

State Road 869 / SW 10th Street Connector PD&E Study from Florida's Turnpike / Sawgrass Expressway to I-95
Financial Project ID: 439891-1-22-02, ETDM No: 14291

LEGEND

- EXISTING RIGHT-OF-WAY
- EXISTING PARCEL LINES
- LIMITED ACCESS RIGHT-OF-WAY
- PROPOSED RIGHT-OF-WAY
- PROPOSED MANAGED LANES
- PROPOSED LOCAL SW 10TH ST
- PROPOSED 2ND LEVEL BRIDGE
- PROPOSED 3RD LEVEL BRIDGE
- PROPOSED 4TH LEVEL BRIDGE
- TEMPORARY EASEMENT
- PROPOSED SIDEWALK
- PROPOSED TRAFFIC SIGNAL

APPENDIX B
DEPRESSED WESTBOUND EXIT RAMP ALTERNATIVE

SHEET NO.
B-27

\\rsandfs.com\Files\Transportation\P\439891\3202_SW 10th Street\mov4 - Reports - Engineering\PER\Appendix B - \Alternative 237\variant3.dgn
12/27/2018 3:53:50 PM
Donohue#

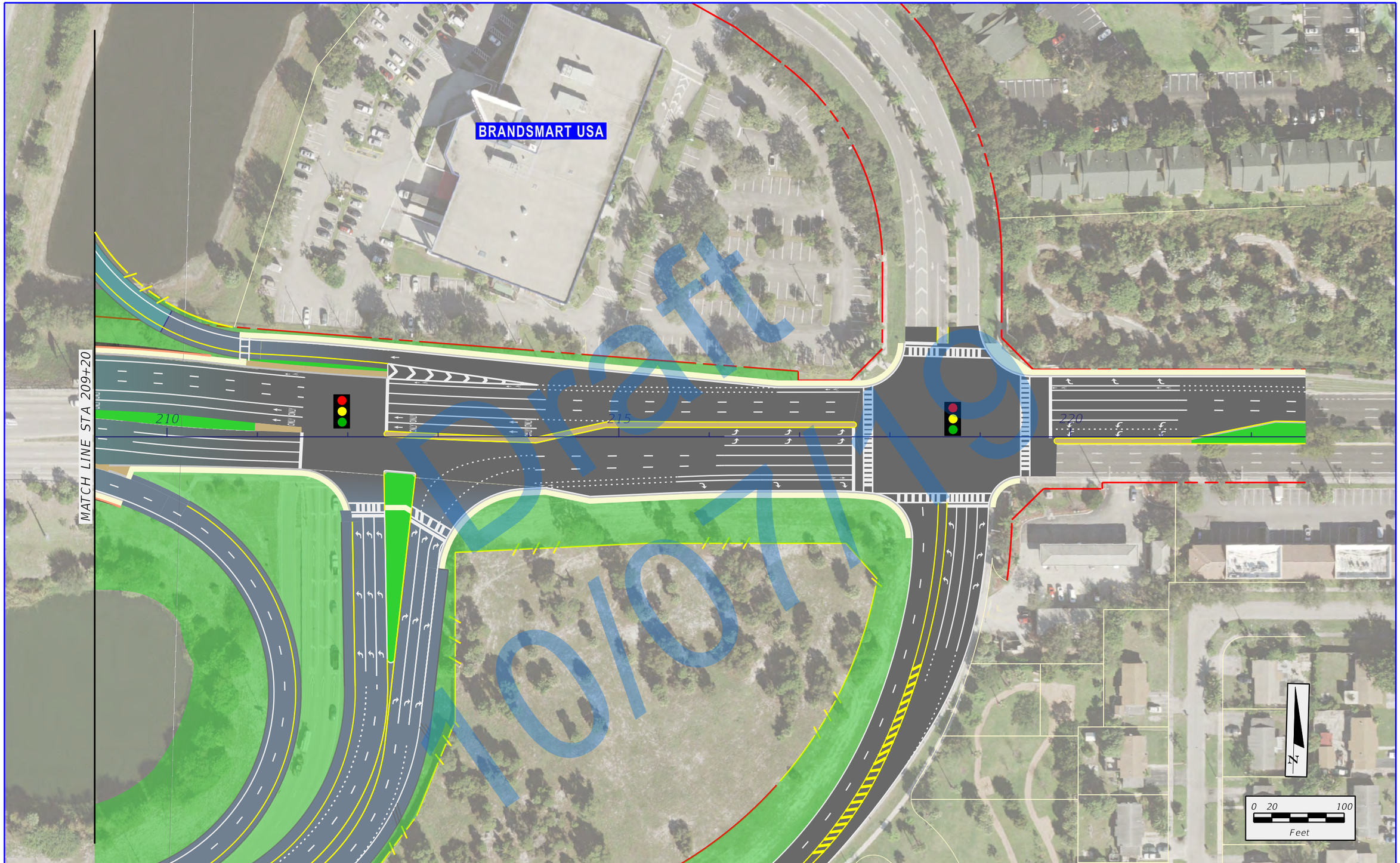

Draft 10/07/19

\\rsandh.com\files\Transportation\P\43989113202_SW 10th Street\emo\4 - Reports - Engineering\PER\Appendix B - \Alternative 237\planem14.dgn
12/27/2018 3:53:54 PM
DonohueM

FDOT

SW 10th Street Connector

State Road 869 / SW 10th Street Connector PD&E Study
from Florida's Turnpike / Sawgrass Expressway to I-95
Financial Project ID: 439891-1-22-02, ETDM No: 14291

LEGEND

EXISTING RIGHT-OF-WAY	PROPOSED MANAGED LANES	PROPOSED 4TH LEVEL BRIDGE
EXISTING PARCEL LINES	PROPOSED LOCAL SW 10TH ST	TEMPORARY EASEMENT
LIMITED ACCESS RIGHT-OF-WAY	PROPOSED 2ND LEVEL BRIDGE	PROPOSED SIDEWALK
PROPOSED RIGHT-OF-WAY	PROPOSED 3RD LEVEL BRIDGE	PROPOSED TRAFFIC SIGNAL

APPENDIX B
DEPRESSED WESTBOUND
EXIT RAMP ALTERNATIVE

SHEET NO.
B-28

DEPRESSED EASTBOUND MANAGED LANES ALTERNATIVE

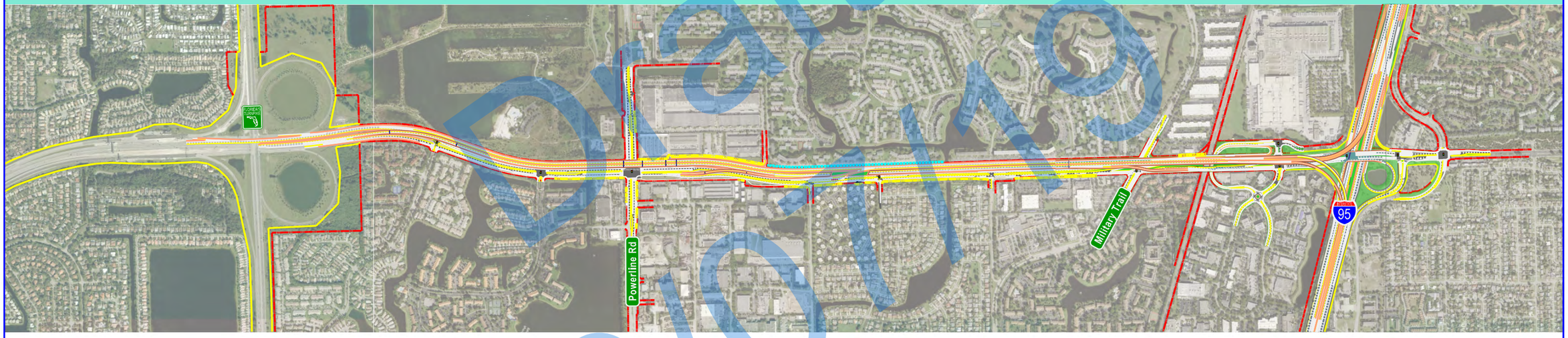

Draft 10/01/19

\\rsandh.com\files\Transportation\P\439891\3202_SW 10th Street\emo\4 - Reports - Engineering\PER\Appendix B - \Divider_242.dgn
10:28:09 AM
1/3/2019
DonohueM

FDOT | SW 10th Street Connector

State Road 869 / SW 10th Street Connector PD&E Study
from Florida's Turnpike / Sawgrass Expressway to I-95
Financial Project ID: 439891-1-22-02, ETDM No: 14291

SHEET NO.
v

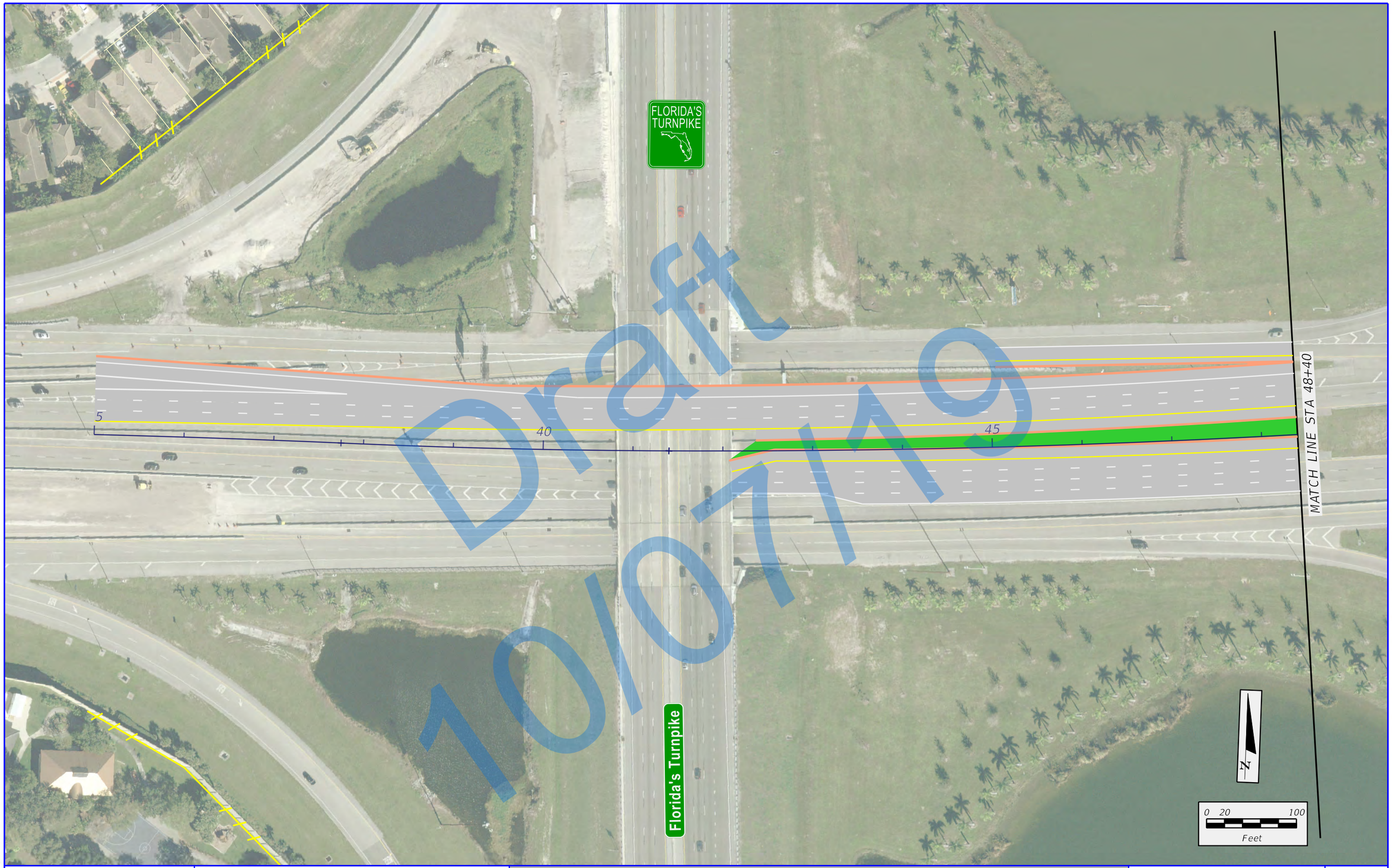

\\rsandh.com\files\Transportation\P\43989113202_SW 10th Street\emo\4 - Reports - Engineering\PER\Appendix B - \Alternative 242\planeml.dgn

12/27/2018 4:02:10 PM

DonohueM

FDOT

SW 10th Street Connector

State Road 869 / SW 10th Street Connector PD&E Study
from Florida's Turnpike / Sawgrass Expressway to I-95
Financial Project ID: 439891-1-22-02, ETDM No: 14291

LEGEND

EXISTING RIGHT-OF-WAY	PROPOSED MANAGED LANES	PROPOSED 4TH LEVEL BRIDGE
EXISTING PARCEL LINES	PROPOSED LOCAL SW 10TH ST	TEMPORARY EASEMENT
LIMITED ACCESS RIGHT-OF-WAY	PROPOSED 2ND LEVEL BRIDGE	PROPOSED SIDEWALK
PROPOSED RIGHT-OF-WAY	PROPOSED 3RD LEVEL BRIDGE	PROPOSED TRAFFIC SIGNAL

APPENDIX B
DEPRESSED EASTBOUND
MANAGED LANES ALTERNATIVE

SHEET NO.
B-29

\\rsmdh.com\Files\Transportation\PV\439891\3202_SW 10th Street\mov4 - Reports - Engineering\PER\Appendix B - \Alternative 242\planem2.dgn
12/27/2018 4:02:14 PM
DonohueM

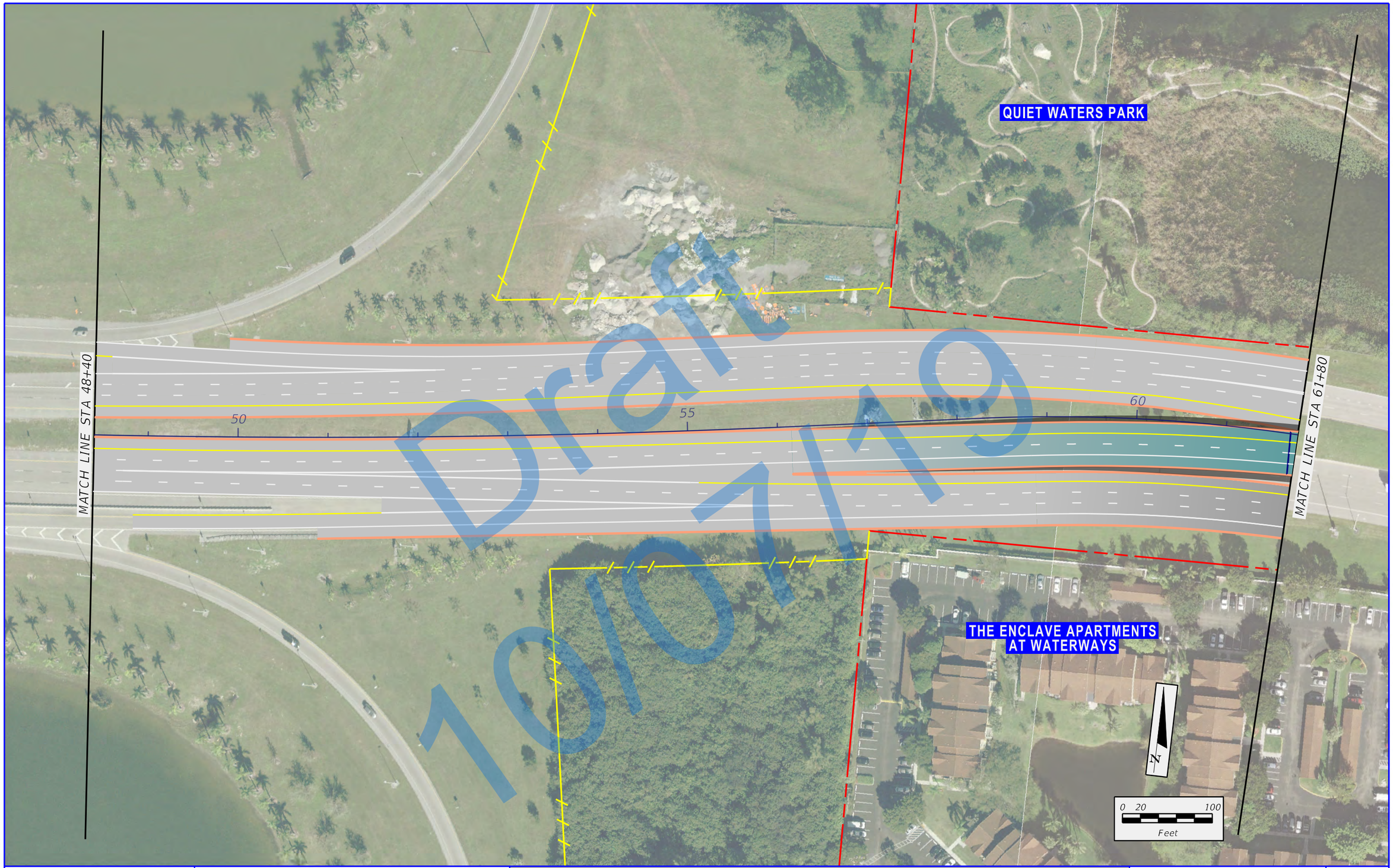

Draft 10/07/19

FDOT | SW 10th Street Connector

State Road 869 / SW 10th Street Connector PD&E Study
from Florida's Turnpike / Sawgrass Expressway to I-95
Financial Project ID: 439891-1-22-02, ETDM No: 14291

LEGEND

- EXISTING RIGHT-OF-WAY
- EXISTING PARCEL LINES
- LIMITED ACCESS RIGHT-OF-WAY
- PROPOSED RIGHT-OF-WAY
- PROPOSED MANAGED LANES
- PROPOSED LOCAL SW 10TH ST
- PROPOSED 2ND LEVEL BRIDGE
- PROPOSED 3RD LEVEL BRIDGE
- PROPOSED 4TH LEVEL BRIDGE
- TEMPORARY EASEMENT
- PROPOSED SIDEWALK
- PROPOSED TRAFFIC SIGNAL

APPENDIX B
DEPRESSED EASTBOUND MANAGED LANES ALTERNATIVE

SHEET NO.
B-30



\\rsandh.com\files\Transportation\P\43989113202_SW 10th Street\emo\4 - Reports - Engineering\PER\Appendix B - \Alternative 242\planem3.dgn

12/27/2018 4:02:22 PM

DonohueM

FDOT

SW 10th Street Connector

State Road 869 / SW 10th Street Connector PD&E Study
from Florida's Turnpike / Sawgrass Expressway to I-95
Financial Project ID: 439891-1-22-02, ETDM No: 14291

LEGEND

- EXISTING RIGHT-OF-WAY
- EXISTING PARCEL LINES
- LIMITED ACCESS RIGHT-OF-WAY
- PROPOSED RIGHT-OF-WAY
- PROPOSED MANAGED LANES
- PROPOSED LOCAL SW 10TH ST
- PROPOSED 2ND LEVEL BRIDGE
- PROPOSED 3RD LEVEL BRIDGE
- PROPOSED 4TH LEVEL BRIDGE
- TEMPORARY EASEMENT
- PROPOSED SIDEWALK
- PROPOSED TRAFFIC SIGNAL

APPENDIX B
DEPRESSED EASTBOUND
MANAGED LANES ALTERNATIVE

SHEET NO.
B-31

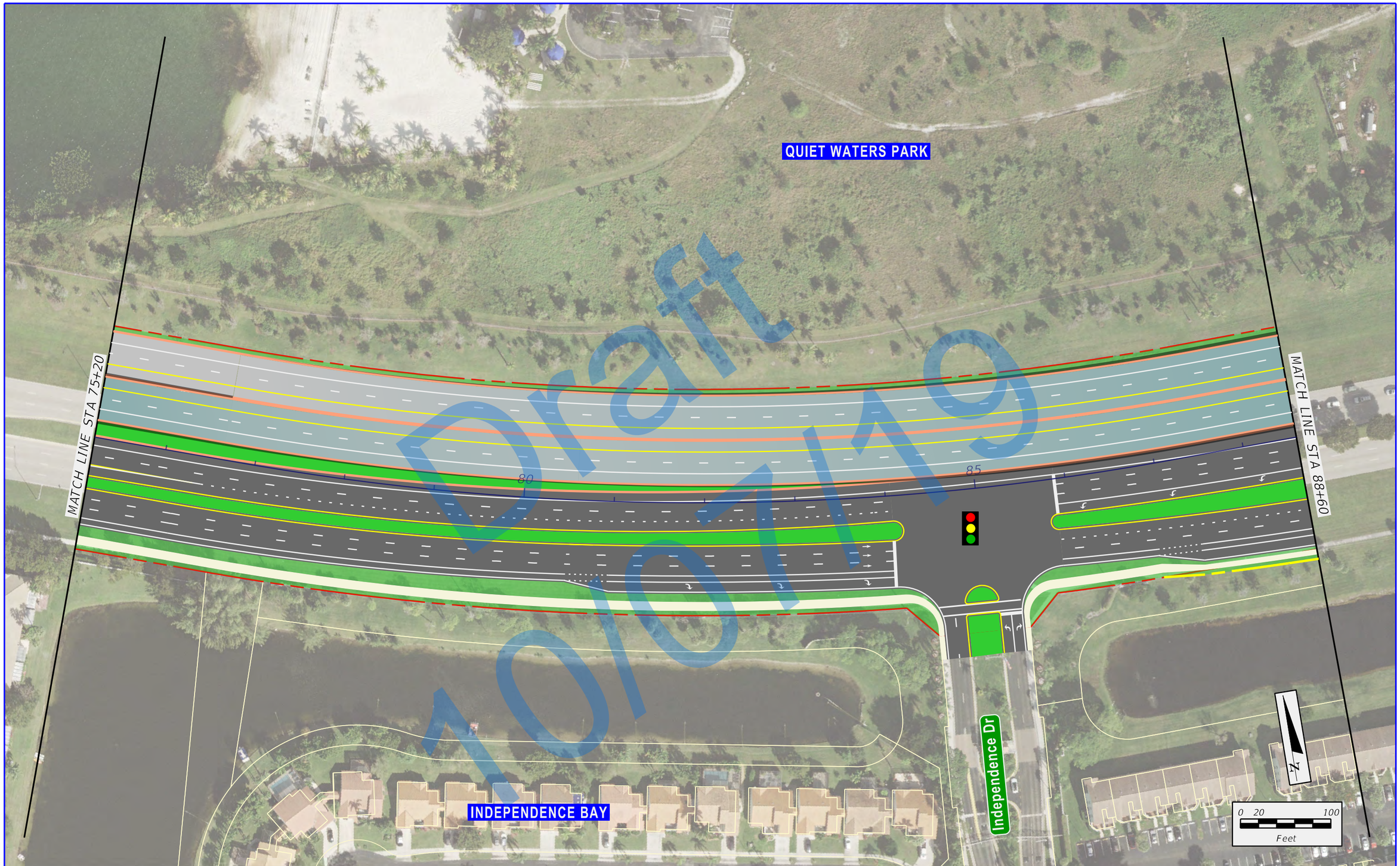

Draft 10/07/19

\\rsandh.com\files\Transportation\P\43989113202_SW 10th Street\emo\4 - Reports - Engineering\PER\Appendix B - \Alternative 242\planem4.dgn
12/27/2018 4:02:28 PM
DonohueM

FDOT | SW 10th Street Connector

State Road 869 / SW 10th Street Connector PD&E Study
from Florida's Turnpike / Sawgrass Expressway to I-95
Financial Project ID: 439891-1-22-02, ETDM No: 14291

LEGEND

- EXISTING RIGHT-OF-WAY
- EXISTING PARCEL LINES
- LIMITED ACCESS RIGHT-OF-WAY
- PROPOSED RIGHT-OF-WAY
- PROPOSED MANAGED LANES
- PROPOSED LOCAL SW 10TH ST
- PROPOSED 2ND LEVEL BRIDGE
- PROPOSED 3RD LEVEL BRIDGE
- PROPOSED 4TH LEVEL BRIDGE
- TEMPORARY EASEMENT
- PROPOSED SIDEWALK
- PROPOSED TRAFFIC SIGNAL

APPENDIX B
DEPRESSED EASTBOUND
MANAGED LANES ALTERNATIVE

SHEET NO.
B-32

\\vsondh.com\Files\Transportation\P\439891\3202_SW 10th Street\env\4 - Reports - Engineering\PER\Appendix B - \Alternative 242\planem5.dgn
12/27/2018 4:02:34 PM
DonahueM

QUIET WATERS PARK

DEERFIELD STORAGE

MATCH LINE STA 88+60

MATCH LINE STA 102+00

90

95

100

SW 10th St

SHELL GAS STATION

Powerline Rd

MED CARE PHARMACY

N

0 20 100

Feet

Draft 10/01

FDOT

SW 10th Street Connector

State Road 869 / SW 10th Street Connector PD&E Study
from Florida's Turnpike / Sawgrass Expressway to I-95
Financial Project ID: 439891-1-22-02, ETDM No: 14291

LEGEND

- EXISTING RIGHT-OF-WAY
- EXISTING PARCEL LINES
- LIMITED ACCESS RIGHT-OF-WAY
- PROPOSED RIGHT-OF-WAY
- PROPOSED MANAGED LANES
- PROPOSED LOCAL SW 10TH ST
- PROPOSED 2ND LEVEL BRIDGE
- PROPOSED 3RD LEVEL BRIDGE
- PROPOSED 4TH LEVEL BRIDGE
- TEMPORARY EASEMENT
- PROPOSED SIDEWALK
- PROPOSED TRAFFIC SIGNAL

APPENDIX B
DEPRESSED EASTBOUND
MANAGED LANES ALTERNATIVE

SHEET NO.
B-33

\\rsandh.com\Files\Transportation\Projects\439891\3202_SW 10th Street\mov4 - Reports - Engineering\PER\Appendix B - \Alternative 2A2\planem6.dgn
12/27/2018 4:02:39 PM
Donahue#

DEERFIELD STORAGE

PUBLIC STORAGE

MATCH LINE STA 102+00

MATCH LINE STA 115+40

105

110

115

N

0 20 100
Feet

Draft
10/01

FDOT

SW 10th Street Connector

State Road 869 / SW 10th Street Connector PD&E Study
from Florida's Turnpike / Sawgrass Expressway to I-95
Financial Project ID: 439891-1-22-02, ETDM No: 14291

LEGEND

- EXISTING RIGHT-OF-WAY
- EXISTING PARCEL LINES
- LIMITED ACCESS RIGHT-OF-WAY
- PROPOSED RIGHT-OF-WAY
- PROPOSED MANAGED LANES
- PROPOSED LOCAL SW 10TH ST
- PROPOSED 2ND LEVEL BRIDGE
- PROPOSED 3RD LEVEL BRIDGE
- PROPOSED 4TH LEVEL BRIDGE
- TEMPORARY EASEMENT
- PROPOSED SIDEWALK
- PROPOSED TRAFFIC SIGNAL

APPENDIX B
DEPRESSED EASTBOUND
MANAGED LANES ALTERNATIVE

SHEET NO.
B-34

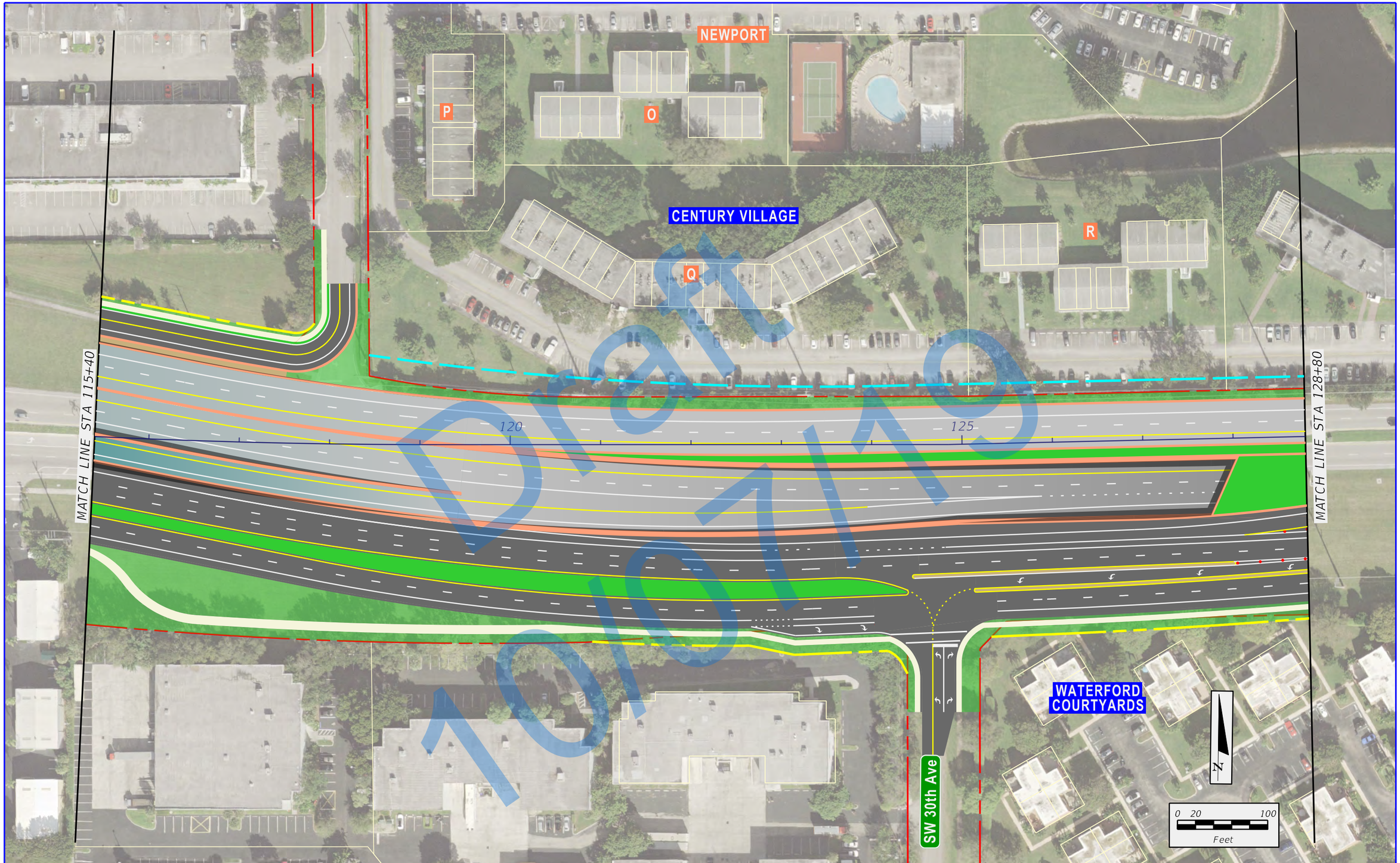

\\rsandh.com\files\Transportation\P\43989113202_SW 10th Street\emo\4 - Reports - Engineering\PER\Appendix B - \Alternative 242\planem7.dgn

12/27/2018 4:02:44 PM

DonohueM

FDOT

SW 10th Street Connector

State Road 869 / SW 10th Street Connector PD&E Study
from Florida's Turnpike / Sawgrass Expressway to I-95
Financial Project ID: 439891-1-22-02, ETDM No: 14291

LEGEND

- EXISTING RIGHT-OF-WAY
- EXISTING PARCEL LINES
- LIMITED ACCESS RIGHT-OF-WAY
- PROPOSED RIGHT-OF-WAY
- PROPOSED MANAGED LANES
- PROPOSED LOCAL SW 10TH ST
- PROPOSED 2ND LEVEL BRIDGE
- PROPOSED 3RD LEVEL BRIDGE
- PROPOSED 4TH LEVEL BRIDGE
- TEMPORARY EASEMENT
- PROPOSED SIDEWALK
- PROPOSED TRAFFIC SIGNAL

APPENDIX B
DEPRESSED EASTBOUND
MANAGED LANES ALTERNATIVE

SHEET NO.
B-35

\\rsmdh.com\Files\Transportation\P\439891\3202_SW 10th Street\mov4 - Reports - Engineering\PER\Appendix B - \Alternative 242\planem8.dgn
12/27/2018 4:02:49 PM
DonohueM

OAKRIDGE

CENTURY VILLAGE

H I M N P Q T S U

MATCH LINE STA 128+80

MATCH LINE STA 142+20

130 135 140

PUMP STATION

WATERFORD COURTYARDS

SW 28th Ave

WATERFORD HOMES

N

0 20 100
Feet

Draft

FDOT SW 10th Street Connector

State Road 869 / SW 10th Street Connector PD&E Study
from Florida's Turnpike / Sawgrass Expressway to I-95
Financial Project ID: 439891-1-22-02, ETDM No: 14291

LEGEND

- EXISTING RIGHT-OF-WAY
- EXISTING PARCEL LINES
- LIMITED ACCESS RIGHT-OF-WAY
- PROPOSED RIGHT-OF-WAY
- PROPOSED MANAGED LANES
- PROPOSED LOCAL SW 10TH ST
- PROPOSED 2ND LEVEL BRIDGE
- PROPOSED 3RD LEVEL BRIDGE
- PROPOSED 4TH LEVEL BRIDGE
- TEMPORARY EASEMENT
- PROPOSED SIDEWALK
- PROPOSED TRAFFIC SIGNAL

APPENDIX B
DEPRESSED EASTBOUND
MANAGED LANES ALTERNATIVE

SHEET NO.
B-36

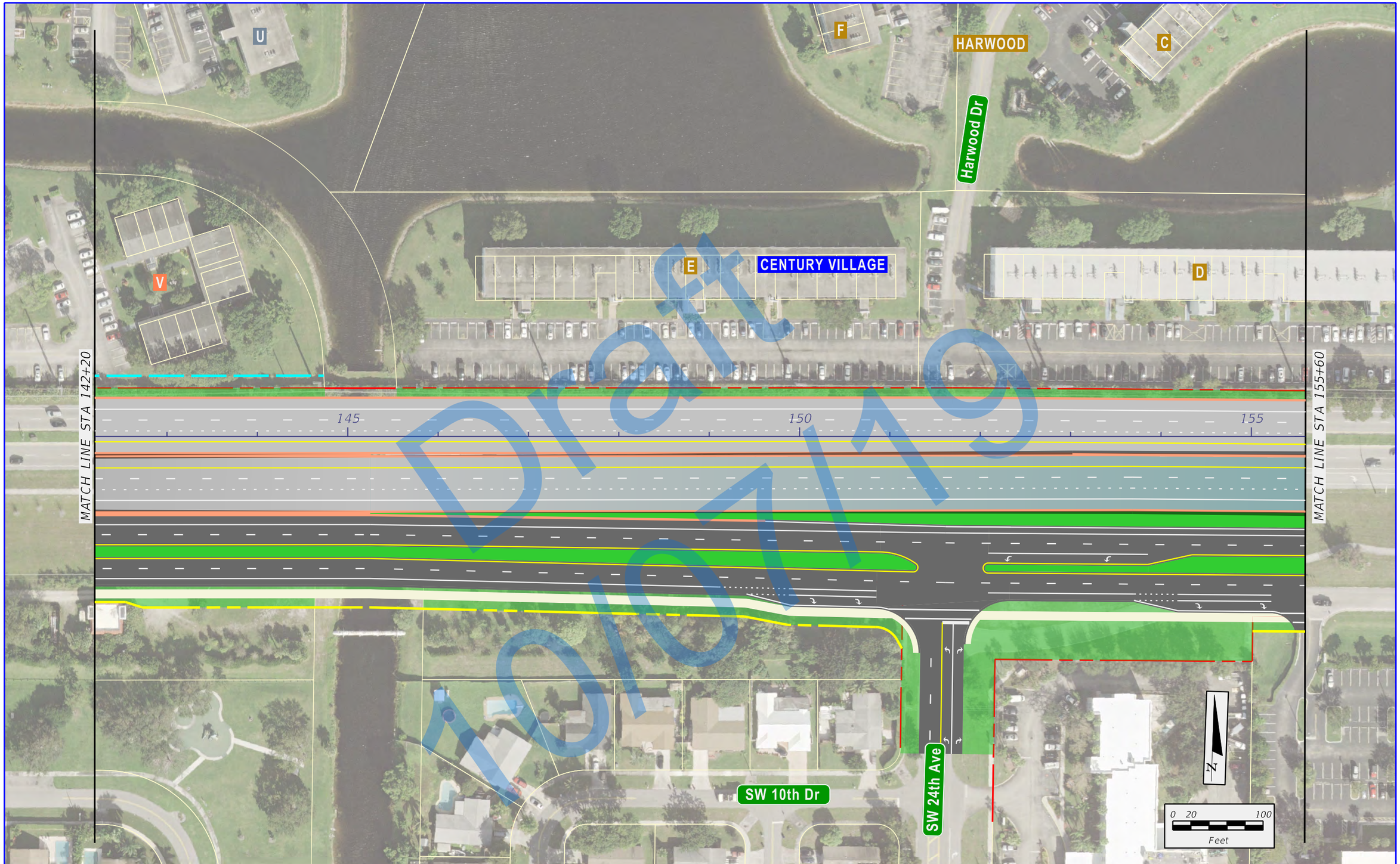

Draft 10/07/19

\\rsandh.com\files\Transportation\P\43989113202_SW 10th Street\emo\4 - Reports - Engineering\PER\Appendix B - \Alternative 242\planem9.dgn
12/27/2018 4:02:54 PM
DonohueM

FDOT | SW 10th Street Connector

State Road 869 / SW 10th Street Connector PD&E Study
from Florida's Turnpike / Sawgrass Expressway to I-95
Financial Project ID: 439891-1-22-02, ETDM No: 14291

LEGEND

- EXISTING RIGHT-OF-WAY
- EXISTING PARCEL LINES
- LIMITED ACCESS RIGHT-OF-WAY
- PROPOSED RIGHT-OF-WAY
- PROPOSED MANAGED LANES
- PROPOSED LOCAL SW 10TH ST
- PROPOSED 2ND LEVEL BRIDGE
- PROPOSED 3RD LEVEL BRIDGE
- PROPOSED 4TH LEVEL BRIDGE
- TEMPORARY EASEMENT
- PROPOSED SIDEWALK
- PROPOSED TRAFFIC SIGNAL

APPENDIX B
DEPRESSED EASTBOUND
MANAGED LANES ALTERNATIVE

SHEET NO.
B-37

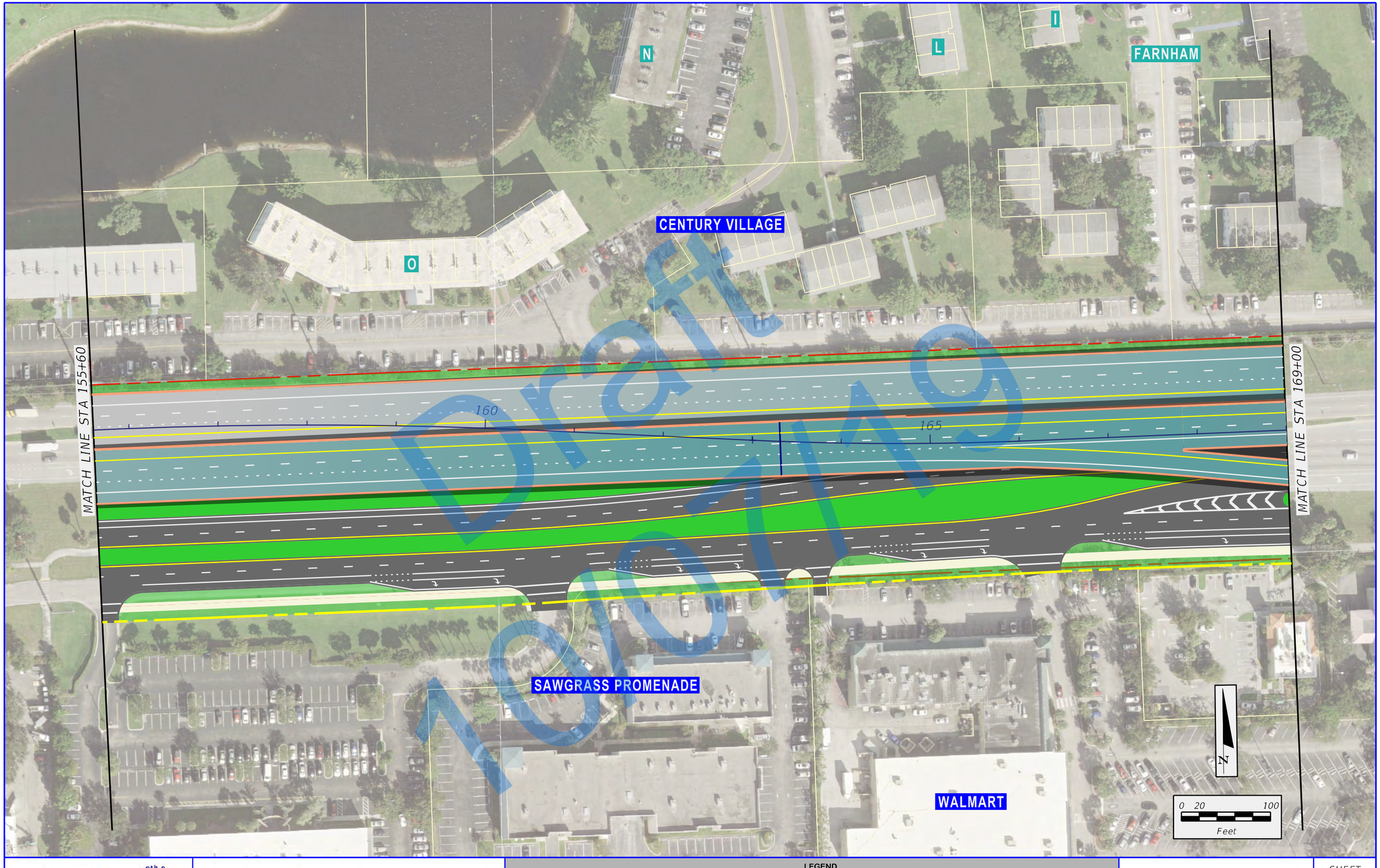

Draft 10/07/19

State Road 869 / SW 10th Street Connector PD&E Study
from Florida's Turnpike / Sawgrass Expressway to I-95
Financial Project ID: 439891-1-22-02, ETDM No: 14291

LEGEND

- EXISTING RIGHT-OF-WAY
- EXISTING PARCEL LINES
- LIMITED ACCESS RIGHT-OF-WAY
- PROPOSED RIGHT-OF-WAY
- PROPOSED MANAGED LANES
- PROPOSED LOCAL SW 10TH ST
- PROPOSED 2ND LEVEL BRIDGE
- PROPOSED 3RD LEVEL BRIDGE
- PROPOSED 4TH LEVEL BRIDGE
- TEMPORARY EASEMENT
- PROPOSED SIDEWALK
- PROPOSED TRAFFIC SIGNAL

APPENDIX B
DEPRESSED EASTBOUND
MANAGED LANES ALTERNATIVE

SHEET NO.
B-38

\\rsandh.com\files\Transportation\P\43989113202_SW 10th Street\emo\4 - Reports - Engineering\PER\Appendix B - \Alternative 242\planemi0.dgn
12/27/2018 4:02:58 PM
DonohueM

\\vsonfh.com\Files\Transportation\P\439891\3202_SW 10th Street\mov4 - Reports - Engineering\PER\Appendix B - \Alternative 242\planemll.dgn
12/27/2018 4:03:04 PM
Donahuem

F

C

P

CENTURY VILLAGE

MATCH LINE STA 169+00

170

175

180

MATCH LINE STA 182+40

Military Trail

THE LAKES AT
DEERFIELD APARTMENTS

N

0 20 100
Feet

DRAFT
10/07/19

FDOT

SW 10th Street Connector

State Road 869 / SW 10th Street Connector PD&E Study
from Florida's Turnpike / Sawgrass Expressway to I-95
Financial Project ID: 439891-1-22-02, ETDM No: 14291

LEGEND

- EXISTING RIGHT-OF-WAY
- EXISTING PARCEL LINES
- LIMITED ACCESS RIGHT-OF-WAY
- PROPOSED RIGHT-OF-WAY
- PROPOSED MANAGED LANES
- PROPOSED LOCAL SW 10TH ST
- PROPOSED 2ND LEVEL BRIDGE
- PROPOSED 3RD LEVEL BRIDGE
- PROPOSED 4TH LEVEL BRIDGE
- TEMPORARY EASEMENT
- PROPOSED SIDEWALK
- PROPOSED TRAFFIC SIGNAL

APPENDIX B
DEPRESSED EASTBOUND
MANAGED LANES ALTERNATIVE

SHEET NO.
B-39

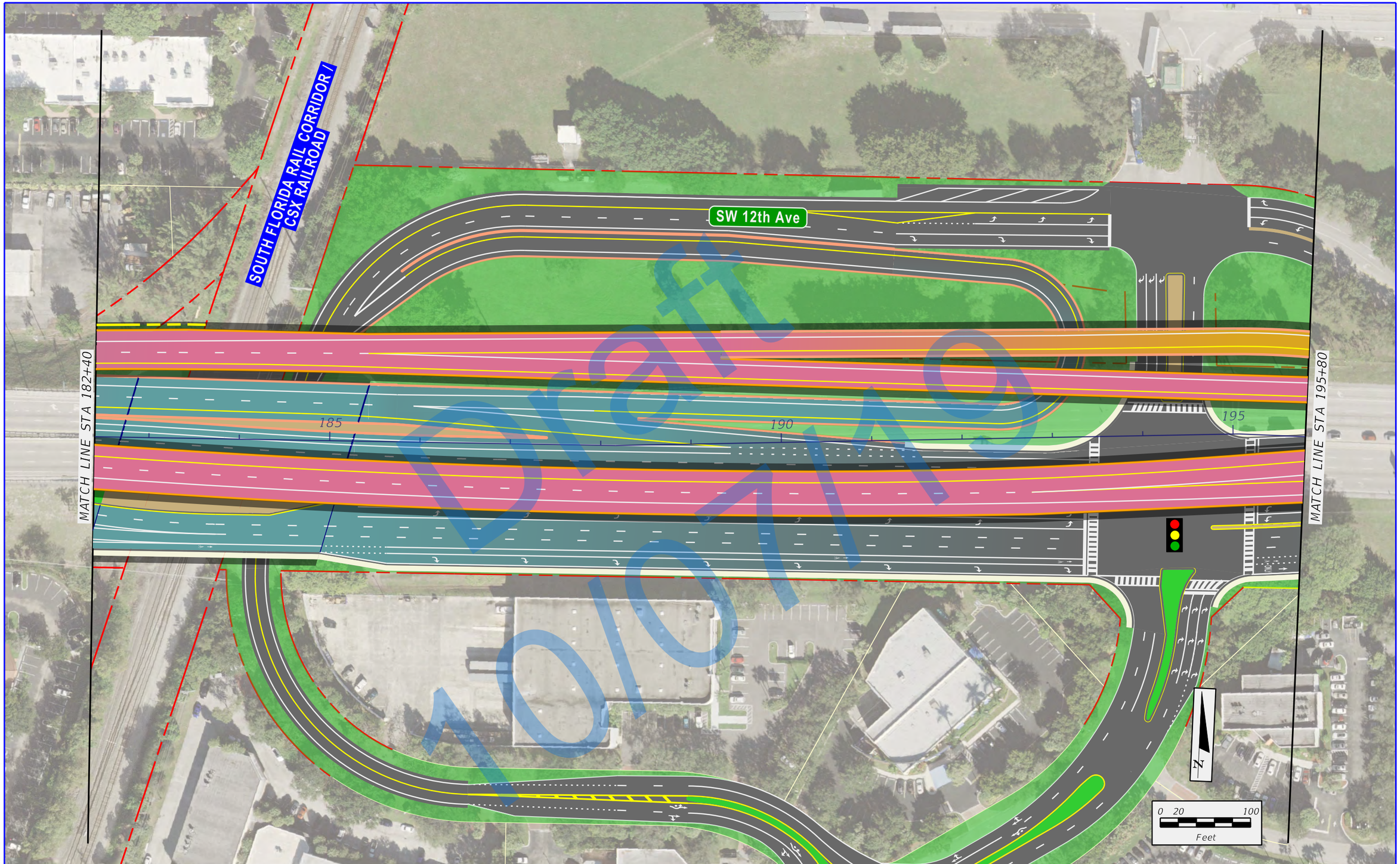

State Road 869 / SW 10th Street Connector PD&E Study
from Florida's Turnpike / Sawgrass Expressway to I-95
Financial Project ID: 439891-1-22-02, ETDM No: 14291

LEGEND

- EXISTING RIGHT-OF-WAY
- EXISTING PARCEL LINES
- LIMITED ACCESS RIGHT-OF-WAY
- PROPOSED RIGHT-OF-WAY
- PROPOSED MANAGED LANES
- PROPOSED LOCAL SW 10TH ST
- PROPOSED 2ND LEVEL BRIDGE
- PROPOSED 3RD LEVEL BRIDGE
- PROPOSED 4TH LEVEL BRIDGE
- TEMPORARY EASEMENT
- PROPOSED SIDEWALK
- PROPOSED TRAFFIC SIGNAL

APPENDIX B
DEPRESSED EASTBOUND
MANAGED LANES ALTERNATIVE

SHEET NO.
B-40

\\rsandh.com\Files\Transportation\P\43989113202_SW 10th Street\emo\4 - Reports - Engineering\PER\Appendix B - \Alternative 242\planemi2.dgn
12/27/2018 4:03:09 PM
DonohueM

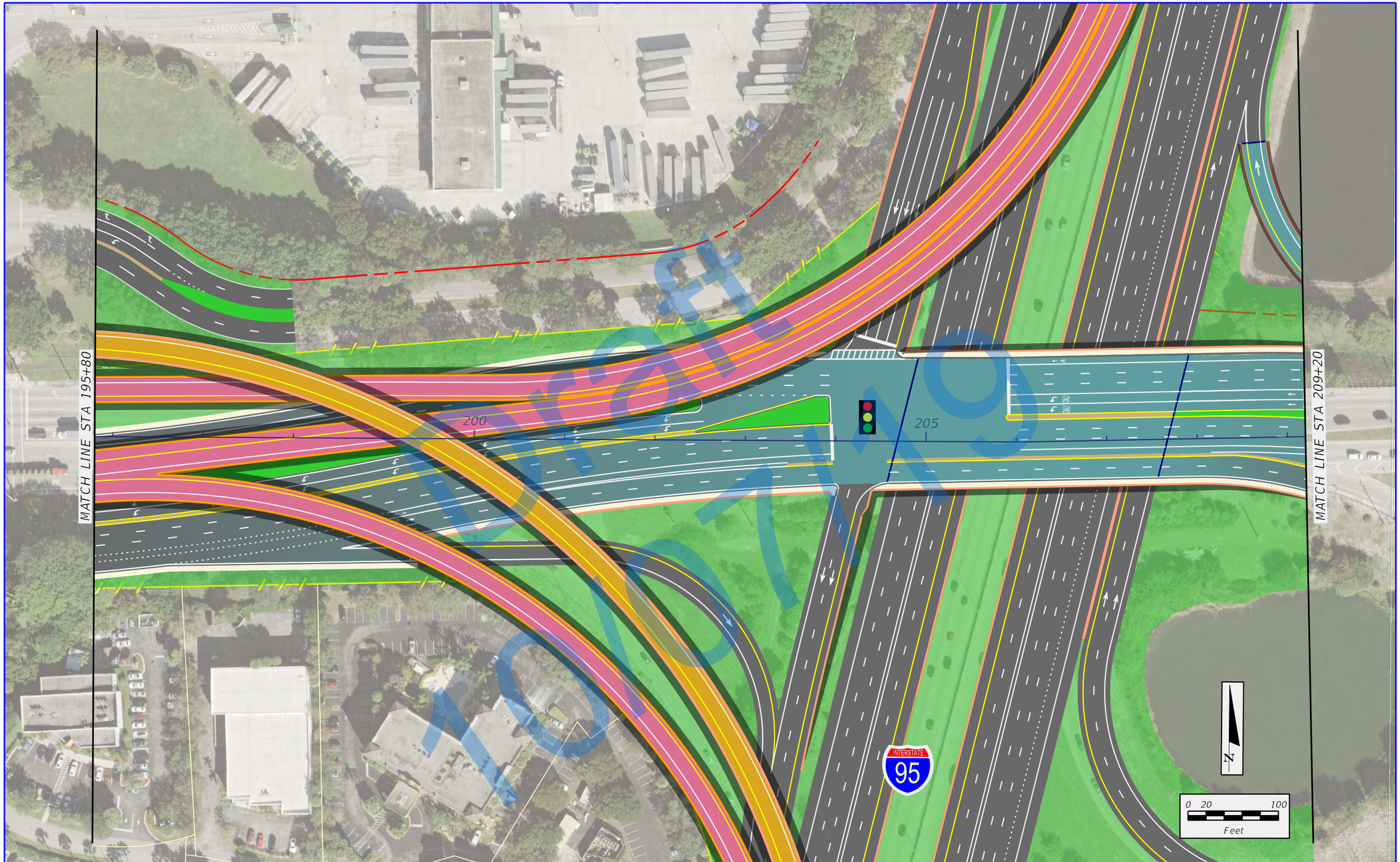

Draft 10/07/19

\\rsandh.com\files\Transportation\P\43989113202_SW 10th Street\emo\4 - Reports - Engineering\PER\Appendix B -\Alternative 242\planemi3.dgn

12/27/2018 4:03:14 PM

DonohueM

FDOT

SW 10th Street Connector

State Road 869 / SW 10th Street Connector PD&E Study
from Florida's Turnpike / Sawgrass Expressway to I-95
Financial Project ID: 439891-1-22-02, ETDM No: 14291

LEGEND

- EXISTING RIGHT-OF-WAY
- EXISTING PARCEL LINES
- LIMITED ACCESS RIGHT-OF-WAY
- PROPOSED RIGHT-OF-WAY
- PROPOSED MANAGED LANES
- PROPOSED LOCAL SW 10TH ST
- PROPOSED 2ND LEVEL BRIDGE
- PROPOSED 3RD LEVEL BRIDGE
- PROPOSED 4TH LEVEL BRIDGE
- TEMPORARY EASEMENT
- PROPOSED SIDEWALK
- PROPOSED TRAFFIC SIGNAL

APPENDIX B
DEPRESSED EASTBOUND
MANAGED LANES ALTERNATIVE

SHEET NO.
B-41

\\vsonfh.com\Files\Transportation\P-V\439891\3202_SW 10th Street\mov4 - Reports - Engineering\PER\Appendix B - \Alternative 242\planem4.dgn
12/27/2018 4:03:19 PM
DonahueM

BRANDSMART USA

MATCH LINE STA 209+20

210

215

220

N

0 20 100

Feet

Draft 10/07

FDOT

SW 10th Street Connector

State Road 869 / SW 10th Street Connector PD&E Study
from Florida's Turnpike / Sawgrass Expressway to I-95
Financial Project ID: 439891-1-22-02, ETDM No: 14291

LEGEND

- EXISTING RIGHT-OF-WAY
- EXISTING PARCEL LINES
- LIMITED ACCESS RIGHT-OF-WAY
- PROPOSED RIGHT-OF-WAY
- PROPOSED MANAGED LANES
- PROPOSED LOCAL SW 10TH ST
- PROPOSED 2ND LEVEL BRIDGE
- PROPOSED 3RD LEVEL BRIDGE
- PROPOSED 4TH LEVEL BRIDGE
- TEMPORARY EASEMENT
- PROPOSED SIDEWALK
- PROPOSED TRAFFIC SIGNAL

APPENDIX B
DEPRESSED EASTBOUND
MANAGED LANES ALTERNATIVE

SHEET NO.
B-42

DEPRESSED EASTBOUND AND WESTBOUND MANAGED LANES ALTERNATIVE

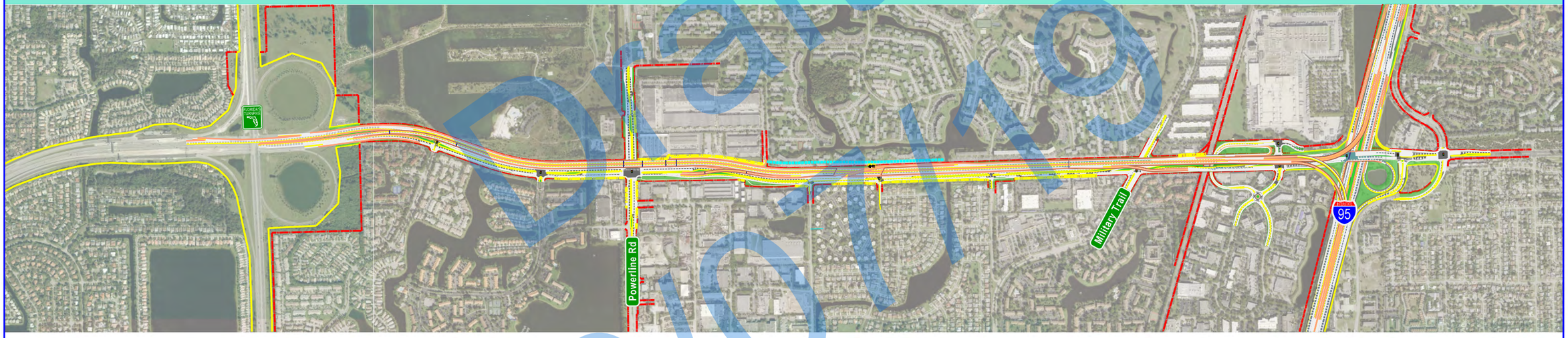

Draft 10/01/19

\\rsandh.com\files\Transportation\P\439891\3202_SW 10th Street\emo\4 - Reports - Engineering\PER\Appendix B - \Divider_245.dgn
10:28:19 AM
1/3/2019
DonohueM

FDOT | SW 10th Street Connector

State Road 869 / SW 10th Street Connector PD&E Study
from Florida's Turnpike / Sawgrass Expressway to I-95
Financial Project ID: 439891-1-22-02, ETDM No: 14291

SHEET NO.
vi

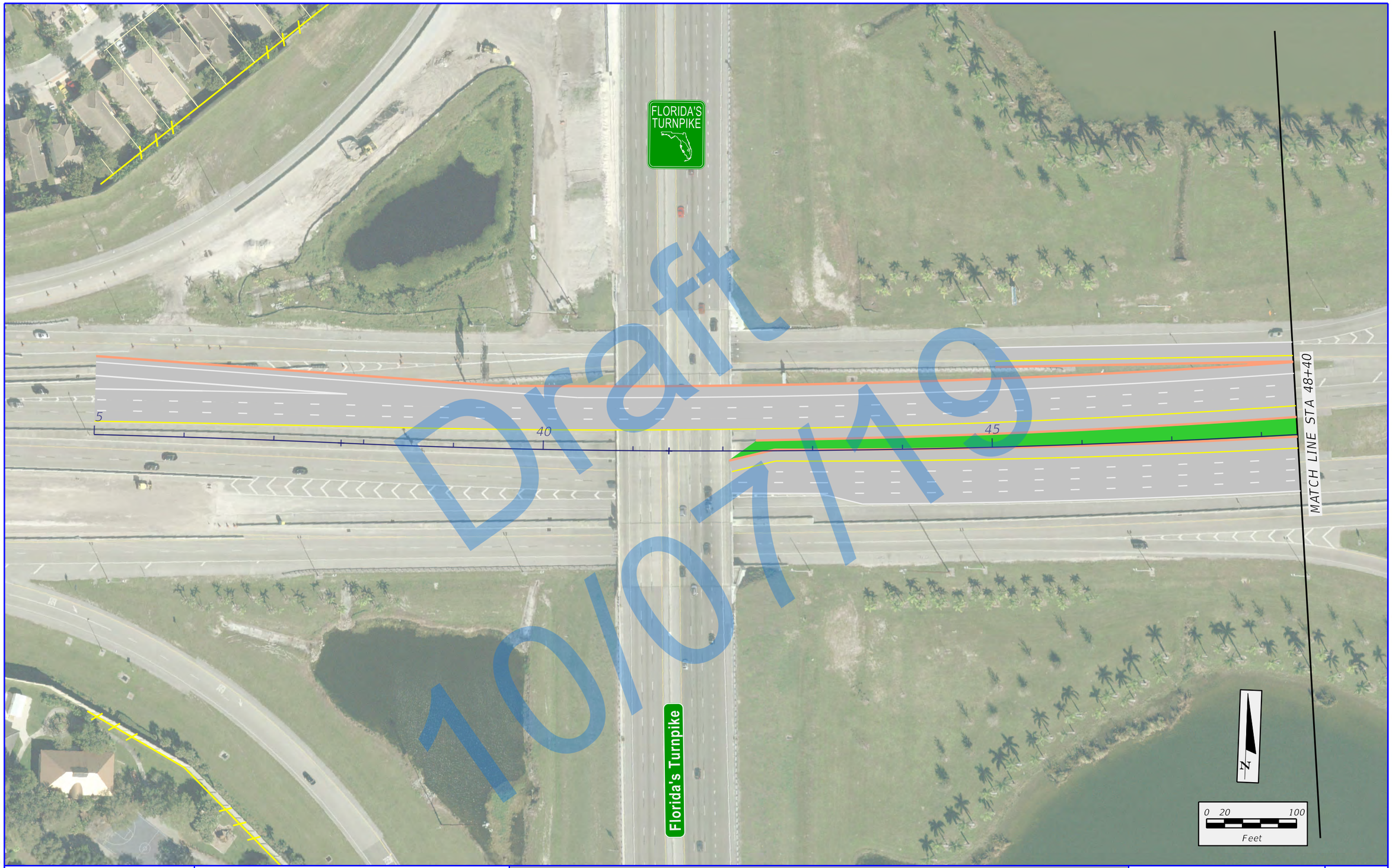

Draft 10/07/19

\\rsandh.com\files\Transportation\P\43989113202_SW 10th Street\emo\4 - Reports - Engineering\PER\Appendix B - \Alternative 245\planeml.dgn
12/27/2018 4:08:51 PM
DonohueM

FDOT

SW 10th Street Connector

State Road 869 / SW 10th Street Connector PD&E Study
from Florida's Turnpike / Sawgrass Expressway to I-95
Financial Project ID: 439891-1-22-02, ETDM No: 14291

LEGEND

EXISTING RIGHT-OF-WAY	PROPOSED MANAGED LANES	PROPOSED 4TH LEVEL BRIDGE
EXISTING PARCEL LINES	PROPOSED LOCAL SW 10TH ST	TEMPORARY EASEMENT
LIMITED ACCESS RIGHT-OF-WAY	PROPOSED 2ND LEVEL BRIDGE	PROPOSED SIDEWALK
PROPOSED RIGHT-OF-WAY	PROPOSED 3RD LEVEL BRIDGE	PROPOSED TRAFFIC SIGNAL

APPENDIX B
DEPRESSED EASTBOUND AND WESTBOUND MANAGED LANES ALTERNATIVE

SHEET NO.
B-43

\\rsmdh.com\Files\Transportation\PV\439891\3202_SW 10th Street\mov4 - Reports - Engineering\PER\Appendix B - \Alternative 245\planem2.dgn
12/27/2018 4:08:57 PM
DonohueM

QUIET WATERS PARK

THE ENCLAVE APARTMENTS AT WATERWAYS

MATCH LINE STA 48+40

MATCH LINE STA 61+80

50

55

60

N

0 20 100
Feet

Draft
10/07/19

FDOT

SW 10th Street Connector

State Road 869 / SW 10th Street Connector PD&E Study
from Florida's Turnpike / Sawgrass Expressway to I-95
Financial Project ID: 439891-1-22-02, ETDM No: 14291

LEGEND

- EXISTING RIGHT-OF-WAY
- EXISTING PARCEL LINES
- LIMITED ACCESS RIGHT-OF-WAY
- PROPOSED RIGHT-OF-WAY
- PROPOSED MANAGED LANES
- PROPOSED LOCAL SW 10TH ST
- PROPOSED 2ND LEVEL BRIDGE
- PROPOSED 3RD LEVEL BRIDGE
- PROPOSED 4TH LEVEL BRIDGE
- TEMPORARY EASEMENT
- PROPOSED SIDEWALK
- PROPOSED TRAFFIC SIGNAL

APPENDIX B
DEPRESSED EASTBOUND AND WESTBOUND MANAGED LANES ALTERNATIVE

SHEET NO.

B-44

\\rsandh.com\Files\Transportation\P\439891\3202_SW 10th Street\mov\4 - Reports - Engineering\PER\Appendix B - \Alternative 245\planem3.dgn
12/27/2018 4:09:02 PM
Donchuel

QUIET WATERS PARK

MATCH LINE STA 61+80

MATCH LINE STA 75+20

65

70

75

THE ENCLAVE APARTMENTS AT WATERWAYS

Waterways Blvd

WATERWAYS

0 20 100
Feet

FDOT

SW 10th Street Connector

State Road 869 / SW 10th Street Connector PD&E Study
from Florida's Turnpike / Sawgrass Expressway to I-95
Financial Project ID: 439891-1-22-02, ETDM No: 14291

LEGEND

- EXISTING RIGHT-OF-WAY
- EXISTING PARCEL LINES
- LIMITED ACCESS RIGHT-OF-WAY
- PROPOSED RIGHT-OF-WAY
- PROPOSED MANAGED LANES
- PROPOSED LOCAL SW 10TH ST
- PROPOSED 2ND LEVEL BRIDGE
- PROPOSED 3RD LEVEL BRIDGE
- PROPOSED 4TH LEVEL BRIDGE
- TEMPORARY EASEMENT
- PROPOSED SIDEWALK
- PROPOSED TRAFFIC SIGNAL

APPENDIX B
DEPRESSED EASTBOUND AND WESTBOUND MANAGED LANES ALTERNATIVE

SHEET NO.

B-45

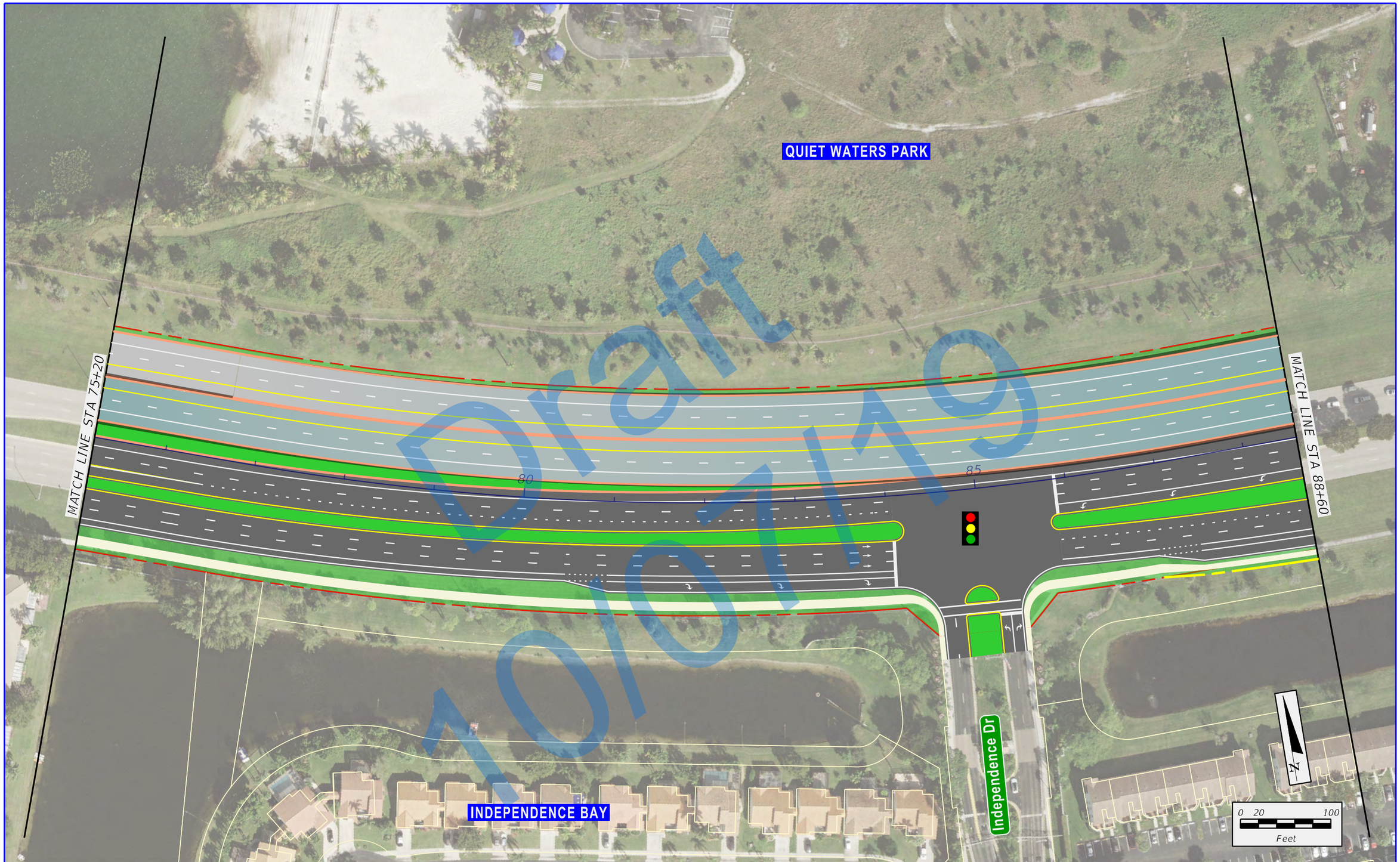

Draft 10/07/19

\\rsandh.com\files\Transportation\P\43989113202_SW 10th Street\emo\4 - Reports - Engineering\PER\Appendix B - \Alternative 245\planem4.dgn
12/27/2018 4:09:06 PM
DonohueM

FDOT | SW 10th Street Connector

State Road 869 / SW 10th Street Connector PD&E Study
from Florida's Turnpike / Sawgrass Expressway to I-95
Financial Project ID: 439891-1-22-02, ETDM No: 14291

LEGEND

- EXISTING RIGHT-OF-WAY
- EXISTING PARCEL LINES
- LIMITED ACCESS RIGHT-OF-WAY
- PROPOSED RIGHT-OF-WAY
- PROPOSED MANAGED LANES
- PROPOSED LOCAL SW 10TH ST
- PROPOSED 2ND LEVEL BRIDGE
- PROPOSED 3RD LEVEL BRIDGE
- PROPOSED 4TH LEVEL BRIDGE
- TEMPORARY EASEMENT
- PROPOSED SIDEWALK
- PROPOSED TRAFFIC SIGNAL

APPENDIX B
DEPRESSED EASTBOUND AND WESTBOUND MANAGED LANES ALTERNATIVE

SHEET NO.
B-46

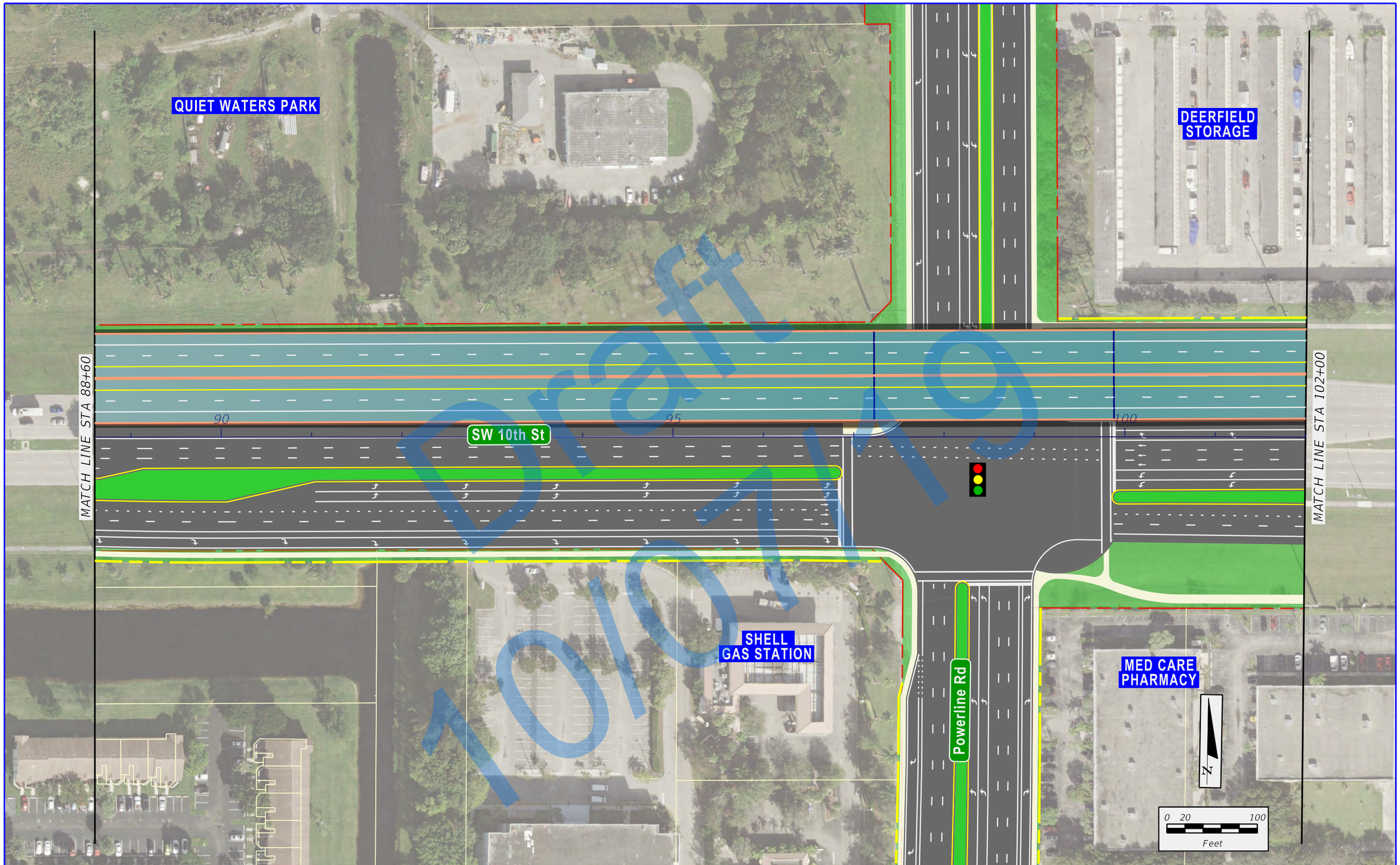

\\rsandh.com\files\Transportation\P\43989\13202_SW 10th Street\emo\4 - Reports - Engineering\PER\Appendix B - \Alternative 245\planem5.dgn

12/27/2018 4:09:11 PM

DonohueM

FDOT

SW 10th Street Connector

State Road 869 / SW 10th Street Connector PD&E Study
from Florida's Turnpike / Sawgrass Expressway to I-95
Financial Project ID: 439891-1-22-02, ETDM No: 14291

LEGEND

- EXISTING RIGHT-OF-WAY
- EXISTING PARCEL LINES
- LIMITED ACCESS RIGHT-OF-WAY
- PROPOSED RIGHT-OF-WAY
- PROPOSED MANAGED LANES
- PROPOSED LOCAL SW 10TH ST
- PROPOSED 2ND LEVEL BRIDGE
- PROPOSED 3RD LEVEL BRIDGE
- PROPOSED 4TH LEVEL BRIDGE
- TEMPORARY EASEMENT
- PROPOSED SIDEWALK
- PROPOSED TRAFFIC SIGNAL

APPENDIX B
DEPRESSED EASTBOUND AND WESTBOUND MANAGED LANES ALTERNATIVE

SHEET NO.
B-47

\\rsandh.com\Files\Transportation\PV43989\I3202_SW 10th Street\mov4 - Reports - Engineering\PER\Appendix B - \Alternative 245\planem6.dgn
12/27/2018 4:09:6 PM
DonohueM

DEERFIELD STORAGE

PUBLIC STORAGE

MATCH LINE STA 102+00

MATCH LINE STA 115+40

105

110

115

N

0 20 100

Feet

Draft

FDOT

SW 10th Street Connector

State Road 869 / SW 10th Street Connector PD&E Study
from Florida's Turnpike / Sawgrass Expressway to I-95
Financial Project ID: 439891-1-22-02, ETDM No: 14291

LEGEND

- EXISTING RIGHT-OF-WAY
- EXISTING PARCEL LINES
- LIMITED ACCESS RIGHT-OF-WAY
- PROPOSED RIGHT-OF-WAY
- PROPOSED MANAGED LANES
- PROPOSED LOCAL SW 10TH ST
- PROPOSED 2ND LEVEL BRIDGE
- PROPOSED 3RD LEVEL BRIDGE
- PROPOSED 4TH LEVEL BRIDGE
- TEMPORARY EASEMENT
- PROPOSED SIDEWALK
- PROPOSED TRAFFIC SIGNAL

APPENDIX B
DEPRESSED EASTBOUND AND WESTBOUND MANAGED LANES ALTERNATIVE

SHEET NO.

B-48

\\vrsndh.com\Files\Transportation\P\439891\3202_SW 10th Street\mov4 - Reports - Engineering\PER\Appendix B - \Alternative 245\planem7.dgn
12/27/2018 4:09:21 PM
Donohue M

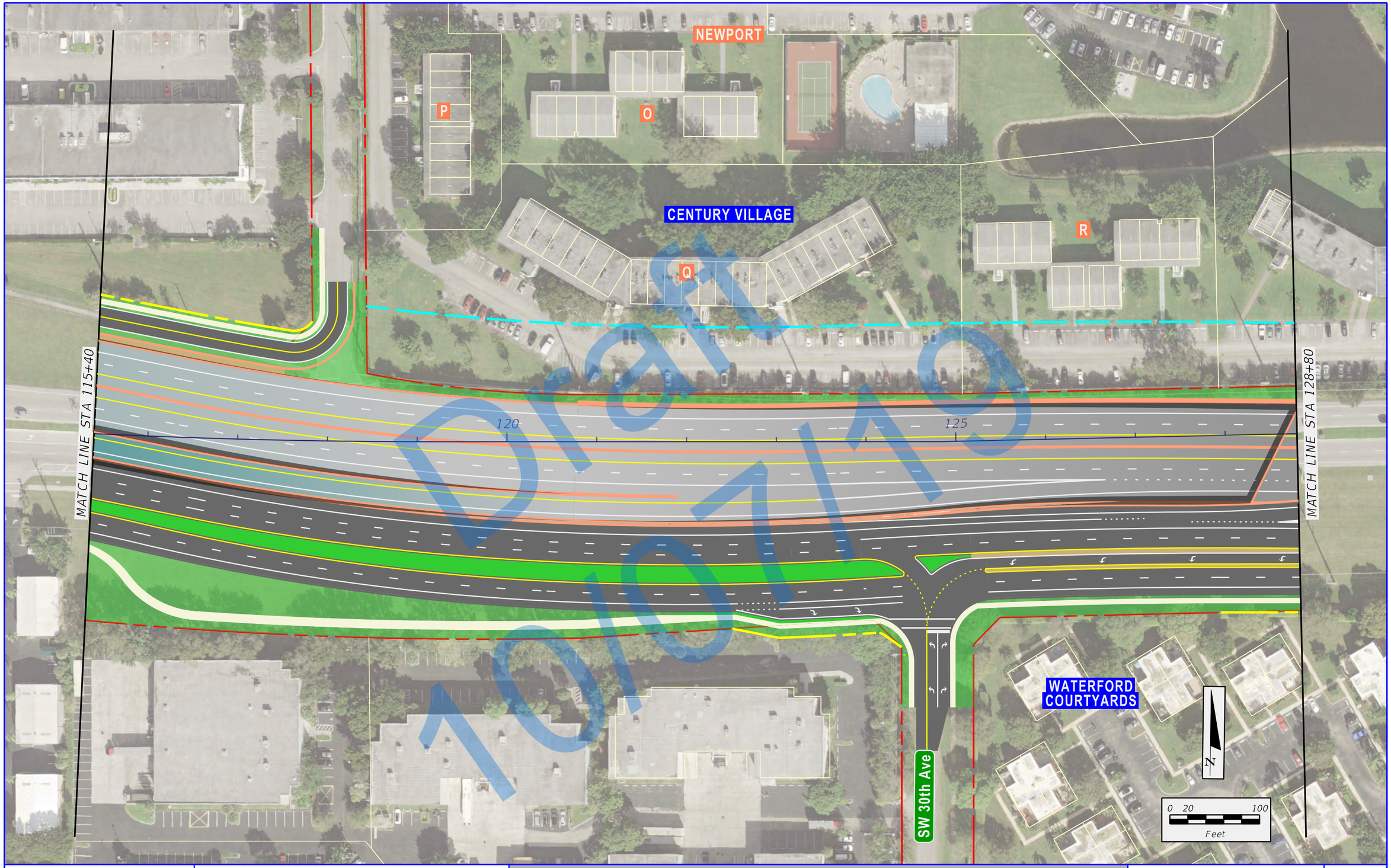

Draft 10/2/19

FDOT | SW 10th Street Connector

State Road 869 / SW 10th Street Connector PD&E Study
from Florida's Turnpike / Sawgrass Expressway to I-95
Financial Project ID: 439891-1-22-02, ETDM No: 14291

LEGEND

- EXISTING RIGHT-OF-WAY
- EXISTING PARCEL LINES
- LIMITED ACCESS RIGHT-OF-WAY
- PROPOSED RIGHT-OF-WAY
- PROPOSED MANAGED LANES
- PROPOSED LOCAL SW 10TH ST
- PROPOSED 2ND LEVEL BRIDGE
- PROPOSED 3RD LEVEL BRIDGE
- PROPOSED 4TH LEVEL BRIDGE
- TEMPORARY EASEMENT
- PROPOSED SIDEWALK
- PROPOSED TRAFFIC SIGNAL

APPENDIX B
DEPRESSED EASTBOUND AND WESTBOUND MANAGED LANES ALTERNATIVE

SHEET NO.
B-49

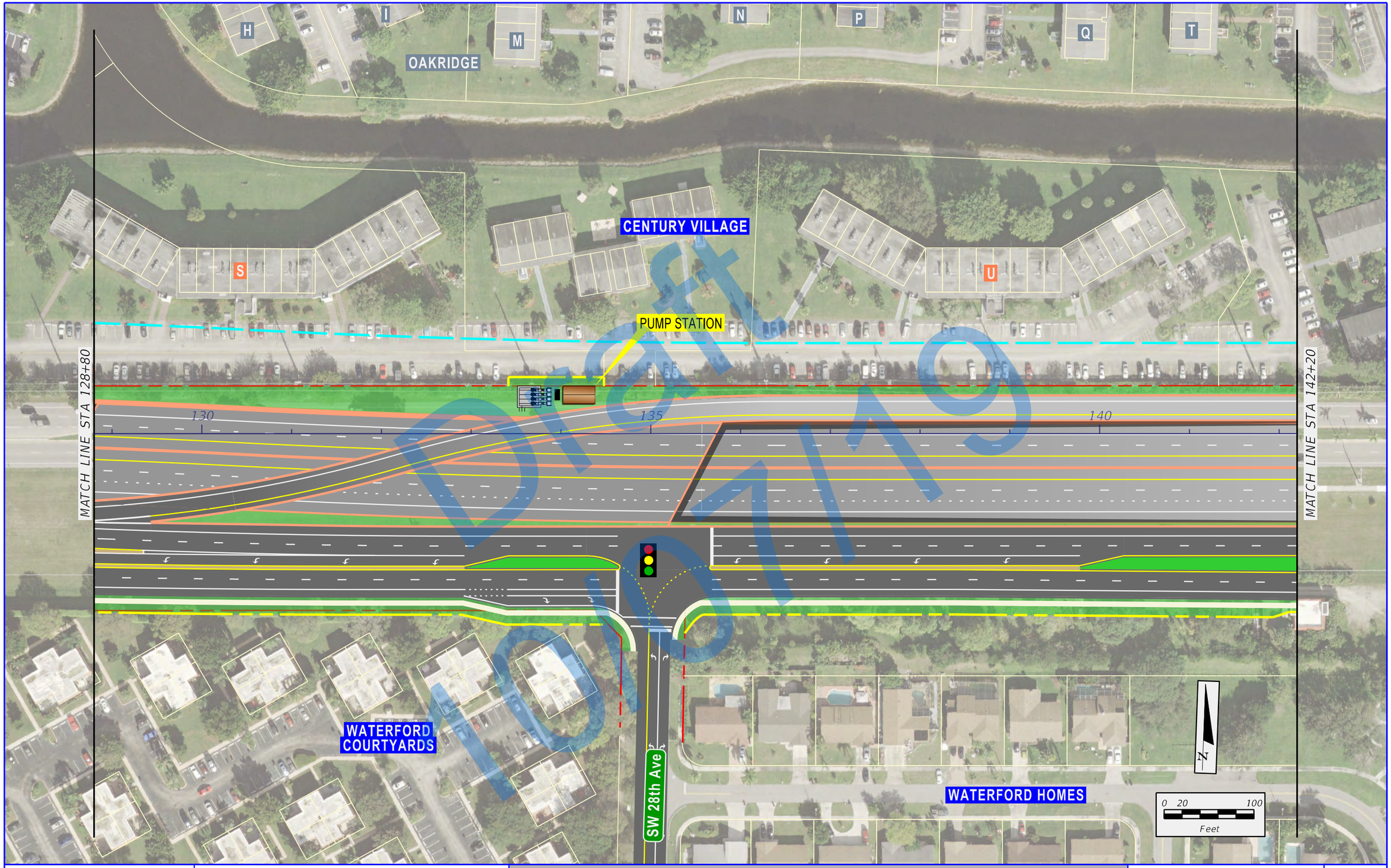

Draft 10/07/19

\\rsandh.com\files\Transportation\P\43989113202_SW 10th Street\emo\4 - Reports - Engineering\PER\Appendix B - \Alternative 245\planem8.dgn
12/27/2018 4:09:26 PM
DonohueM

FDOT

SW 10th Street Connector

State Road 869 / SW 10th Street Connector PD&E Study
from Florida's Turnpike / Sawgrass Expressway to I-95
Financial Project ID: 439891-1-22-02, ETDM No: 14291

LEGEND

- EXISTING RIGHT-OF-WAY
- EXISTING PARCEL LINES
- LIMITED ACCESS RIGHT-OF-WAY
- PROPOSED RIGHT-OF-WAY
- PROPOSED MANAGED LANES
- PROPOSED LOCAL SW 10TH ST
- PROPOSED 2ND LEVEL BRIDGE
- PROPOSED 3RD LEVEL BRIDGE
- PROPOSED 4TH LEVEL BRIDGE
- TEMPORARY EASEMENT
- PROPOSED SIDEWALK
- PROPOSED TRAFFIC SIGNAL

APPENDIX B
DEPRESSED EASTBOUND AND WESTBOUND MANAGED LANES ALTERNATIVE

SHEET NO.
B-50

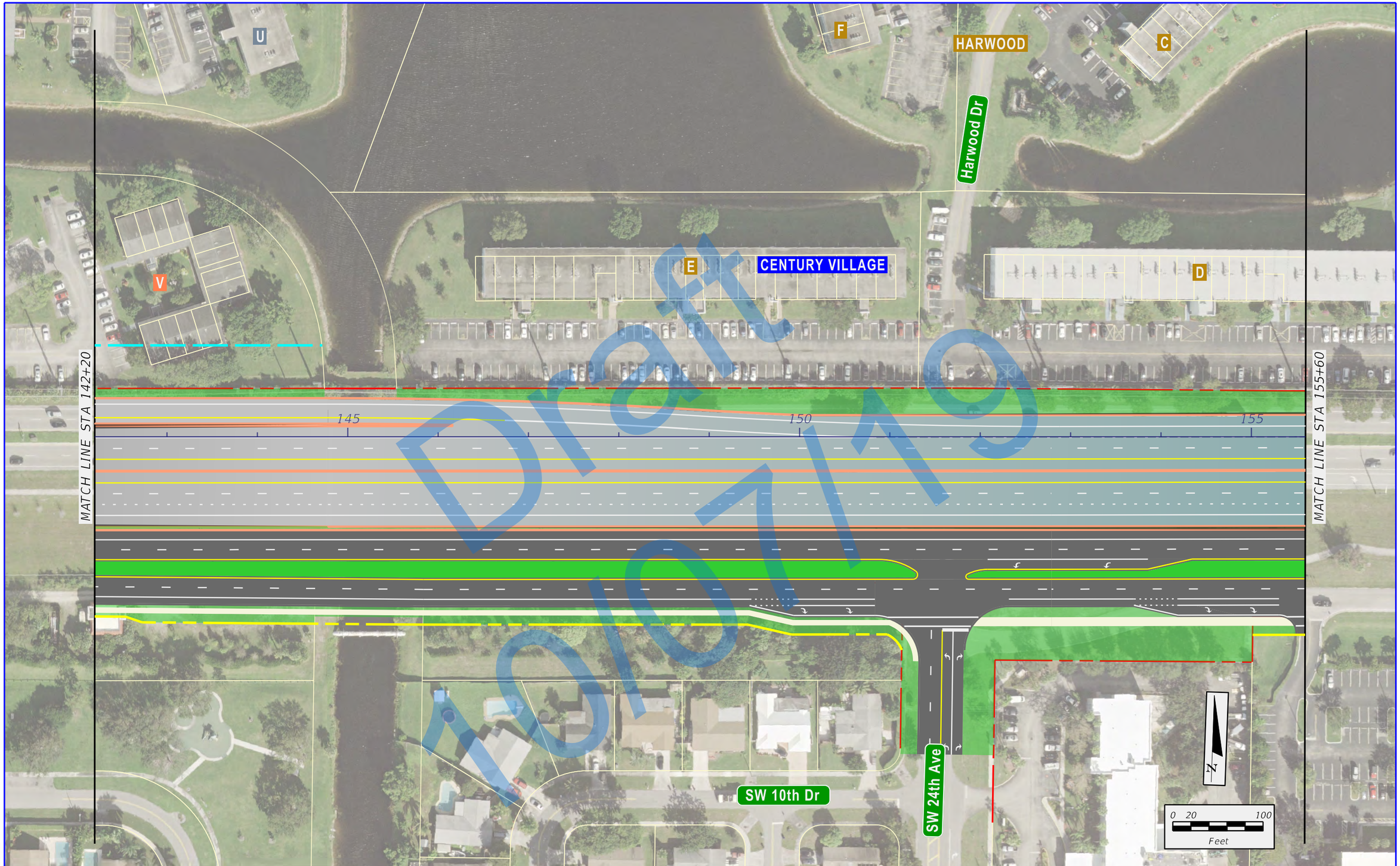

Draft 10/07/19

\\rsandh.com\files\Transportation\P\43989113202_SW 10th Street\emo\4 - Reports - Engineering\PER\Appendix B - \Alternative 245\planem9.dgn
12/27/2018 4:09:31 PM
DonohueM

FDOT

SW 10th Street Connector

State Road 869 / SW 10th Street Connector PD&E Study
from Florida's Turnpike / Sawgrass Expressway to I-95
Financial Project ID: 439891-1-22-02, ETDM No: 14291

LEGEND

- EXISTING RIGHT-OF-WAY
- EXISTING PARCEL LINES
- LIMITED ACCESS RIGHT-OF-WAY
- PROPOSED RIGHT-OF-WAY
- PROPOSED MANAGED LANES
- PROPOSED LOCAL SW 10TH ST
- PROPOSED 2ND LEVEL BRIDGE
- PROPOSED 3RD LEVEL BRIDGE
- PROPOSED 4TH LEVEL BRIDGE
- TEMPORARY EASEMENT
- PROPOSED SIDEWALK
- PROPOSED TRAFFIC SIGNAL

APPENDIX B
DEPRESSED EASTBOUND AND WESTBOUND MANAGED LANES ALTERNATIVE

SHEET NO.
B-51

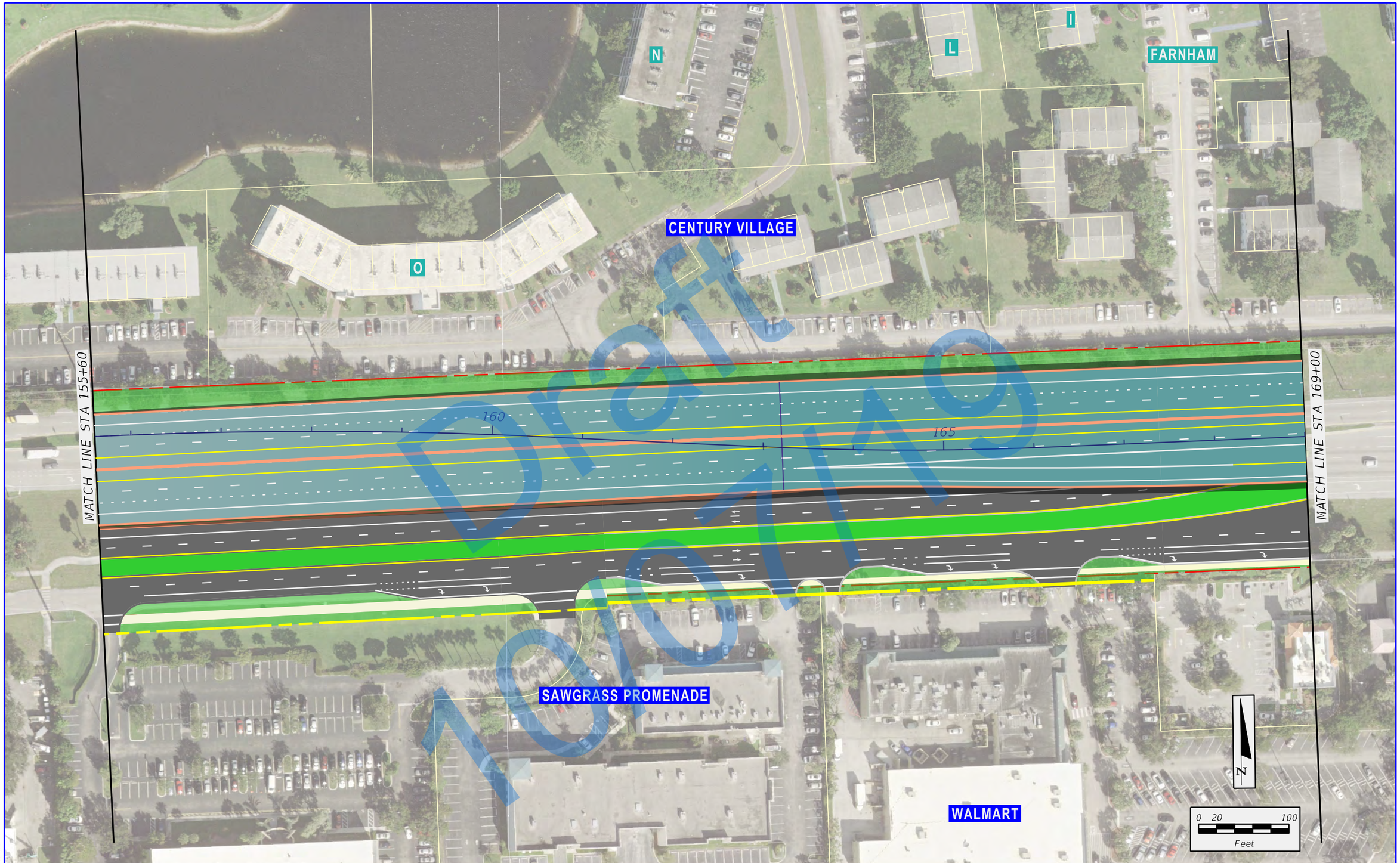

Draft 10/07/19

State Road 869 / SW 10th Street Connector PD&E Study
from Florida's Turnpike / Sawgrass Expressway to I-95
Financial Project ID: 439891-1-22-02, ETDM No: 14291

LEGEND

- EXISTING RIGHT-OF-WAY
- EXISTING PARCEL LINES
- LIMITED ACCESS RIGHT-OF-WAY
- PROPOSED RIGHT-OF-WAY
- PROPOSED MANAGED LANES
- PROPOSED LOCAL SW 10TH ST
- PROPOSED 2ND LEVEL BRIDGE
- PROPOSED 3RD LEVEL BRIDGE
- PROPOSED 4TH LEVEL BRIDGE
- TEMPORARY EASEMENT
- PROPOSED SIDEWALK
- PROPOSED TRAFFIC SIGNAL

APPENDIX B
DEPRESSED EASTBOUND AND WESTBOUND MANAGED LANES ALTERNATIVE

SHEET NO.
B-52

\\rsandh.com\files\Transportation\P\43989113202_SW 10th Street\emo\4 - Reports - Engineering\PER\Appendix B - \Alternative 245\planem10.dgn
12/27/2018 4:09:36 PM
DonohueM

\\Sandh.com\Files\Transportation\P-v439891\3202_SW 10th Street\mov4 - Reports - Engineering\PER\Appendix B - \Alternative 245\planemill.dgn
12/27/2018 4:09:40 PM
Donahue#

F

C

P

CENTURY VILLAGE

MATCH LINE STA 169+00

170

175

180

MATCH LINE STA 182+40

Military Trail

THE LAKES AT
DEERFIELD APARTMENTS

N

0 20 100
Feet

Draft 10/31/19

FDOT

SW 10th Street Connector

State Road 869 / SW 10th Street Connector PD&E Study
from Florida's Turnpike / Sawgrass Expressway to I-95
Financial Project ID: 439891-1-22-02, ETDM No: 14291

LEGEND

- EXISTING RIGHT-OF-WAY
- EXISTING PARCEL LINES
- LIMITED ACCESS RIGHT-OF-WAY
- PROPOSED RIGHT-OF-WAY
- PROPOSED MANAGED LANES
- PROPOSED LOCAL SW 10TH ST
- PROPOSED 2ND LEVEL BRIDGE
- PROPOSED 3RD LEVEL BRIDGE
- PROPOSED 4TH LEVEL BRIDGE
- TEMPORARY EASEMENT
- PROPOSED SIDEWALK
- PROPOSED TRAFFIC SIGNAL

APPENDIX B
DEPRESSED EASTBOUND AND WESTBOUND MANAGED LANES ALTERNATIVE

SHEET NO.

B-53

\\sdnfs.com\Files\Transportation\P\439891\3202_SW 10th Street\mov4 - Reports - Engineering\PER\Appendix B - \Alternative 245\planem12.dgn
12/27/2018 4:09:45 PM
DonahueM

SOUTH FLORIDA RAIL CORRIDOR / CSX RAILROAD

SW 12th Ave

MATCH LINE STA 182+40

MATCH LINE STA 195+80

185

190

195

N

0 20 100

Feet

Draft
10/07/19

FDOT SW 10th Street Connector

State Road 869 / SW 10th Street Connector PD&E Study
from Florida's Turnpike / Sawgrass Expressway to I-95
Financial Project ID: 439891-1-22-02, ETDM No: 14291

LEGEND

- EXISTING RIGHT-OF-WAY
- EXISTING PARCEL LINES
- LIMITED ACCESS RIGHT-OF-WAY
- PROPOSED RIGHT-OF-WAY
- PROPOSED MANAGED LANES
- PROPOSED LOCAL SW 10TH ST
- PROPOSED 2ND LEVEL BRIDGE
- PROPOSED 3RD LEVEL BRIDGE
- PROPOSED 4TH LEVEL BRIDGE
- TEMPORARY EASEMENT
- PROPOSED SIDEWALK
- PROPOSED TRAFFIC SIGNAL

APPENDIX B
DEPRESSED EASTBOUND AND WESTBOUND MANAGED LANES ALTERNATIVE

SHEET NO.
B-54

\\Vsandh.com\Files\Transportation\P-V439891\3202_SW 10th Street\mov4 - Reports - Engineering\PER\Appendix B - \Alternative 245\variant3.dgn
12/27/2016 4:09:49 PM
Donohue#

MATCH LINE STA 195+80

MATCH LINE STA 209+20

200

205

INTERSTATE 95

N

0 20 100

Feet

FDOT / SW 10th Street Connector	State Road 869 / SW 10th Street Connector PD&E Study from Florida's Turnpike / Sawgrass Expressway to I-95 Financial Project ID: 439891-1-22-02, ETDM No: 14291	LEGEND EXISTING RIGHT-OF-WAY EXISTING PARCEL LINES LIMITED ACCESS RIGHT-OF-WAY PROPOSED RIGHT-OF-WAY PROPOSED MANAGED LANES PROPOSED LOCAL SW 10TH ST PROPOSED 2ND LEVEL BRIDGE PROPOSED 3RD LEVEL BRIDGE PROPOSED 4TH LEVEL BRIDGE TEMPORARY EASEMENT PROPOSED SIDEWALK PROPOSED TRAFFIC SIGNAL

APPENDIX B
DEPRESSED EASTBOUND AND WESTBOUND MANAGED LANES ALTERNATIVE

SHEET NO.

B-55

\\vsonfh.com\Files\Transportation\Projects\439891\3202_SW 10th Street\mov4 - Reports - Engineering\PER\Appendix B - \Alternative 245\planem4.dgn
12/27/2018 4:09:54 PM
DonahueM

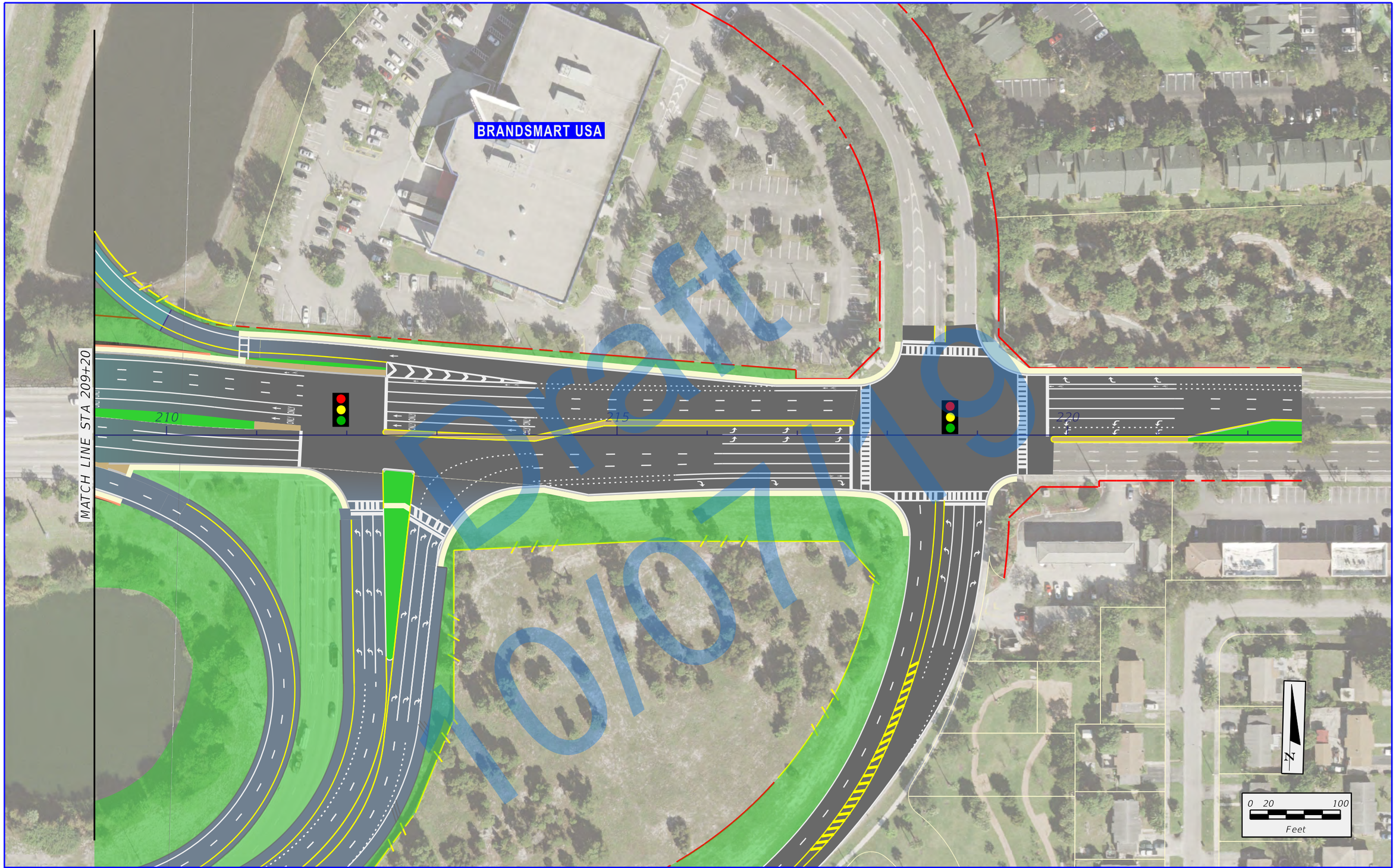

Draft
10/07

FDOT | SW 10th Street Connector

State Road 869 / SW 10th Street Connector PD&E Study
from Florida's Turnpike / Sawgrass Expressway to I-95
Financial Project ID: 439891-1-22-02, ETDM No: 14291

LEGEND

- EXISTING RIGHT-OF-WAY
- EXISTING PARCEL LINES
- LIMITED ACCESS RIGHT-OF-WAY
- PROPOSED RIGHT-OF-WAY
- PROPOSED MANAGED LANES
- PROPOSED LOCAL SW 10TH ST
- PROPOSED 2ND LEVEL BRIDGE
- PROPOSED 3RD LEVEL BRIDGE
- PROPOSED 4TH LEVEL BRIDGE
- TEMPORARY EASEMENT
- PROPOSED SIDEWALK
- PROPOSED TRAFFIC SIGNAL

APPENDIX B
DEPRESSED EASTBOUND AND WESTBOUND MANAGED LANES ALTERNATIVE

SHEET NO.
B-56

NON-DEPRESSED / NO MANAGED LANE ACCESS ALTERNATIVE

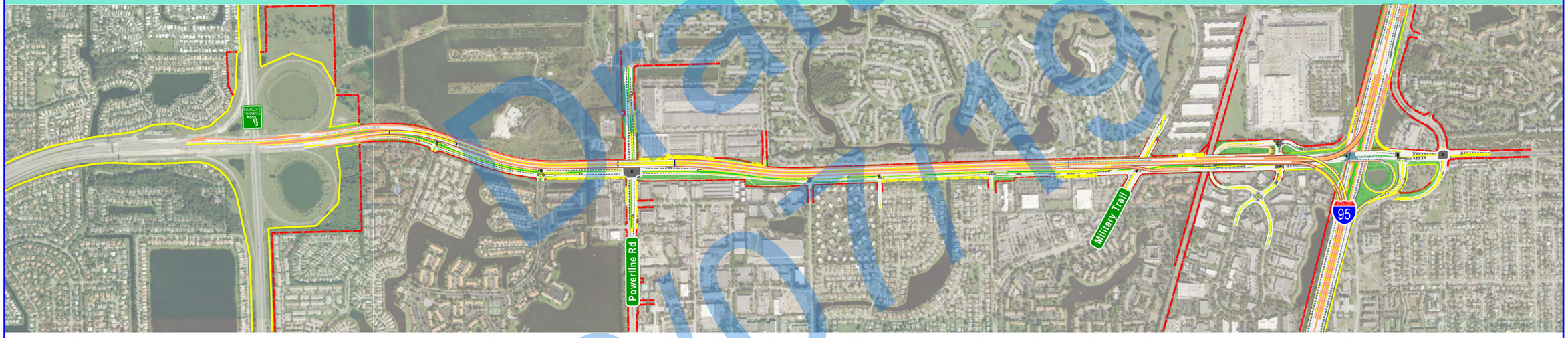

Draft
10/01/19

\\Fsmdh.com\Files\Transportation\P\439891\3202_SW 10th Street\mov\4 - Reports - Engineering\PER\Appendix B - \Divider_246.dgn
10:28:28 AM
1/3/2019
DonohueM

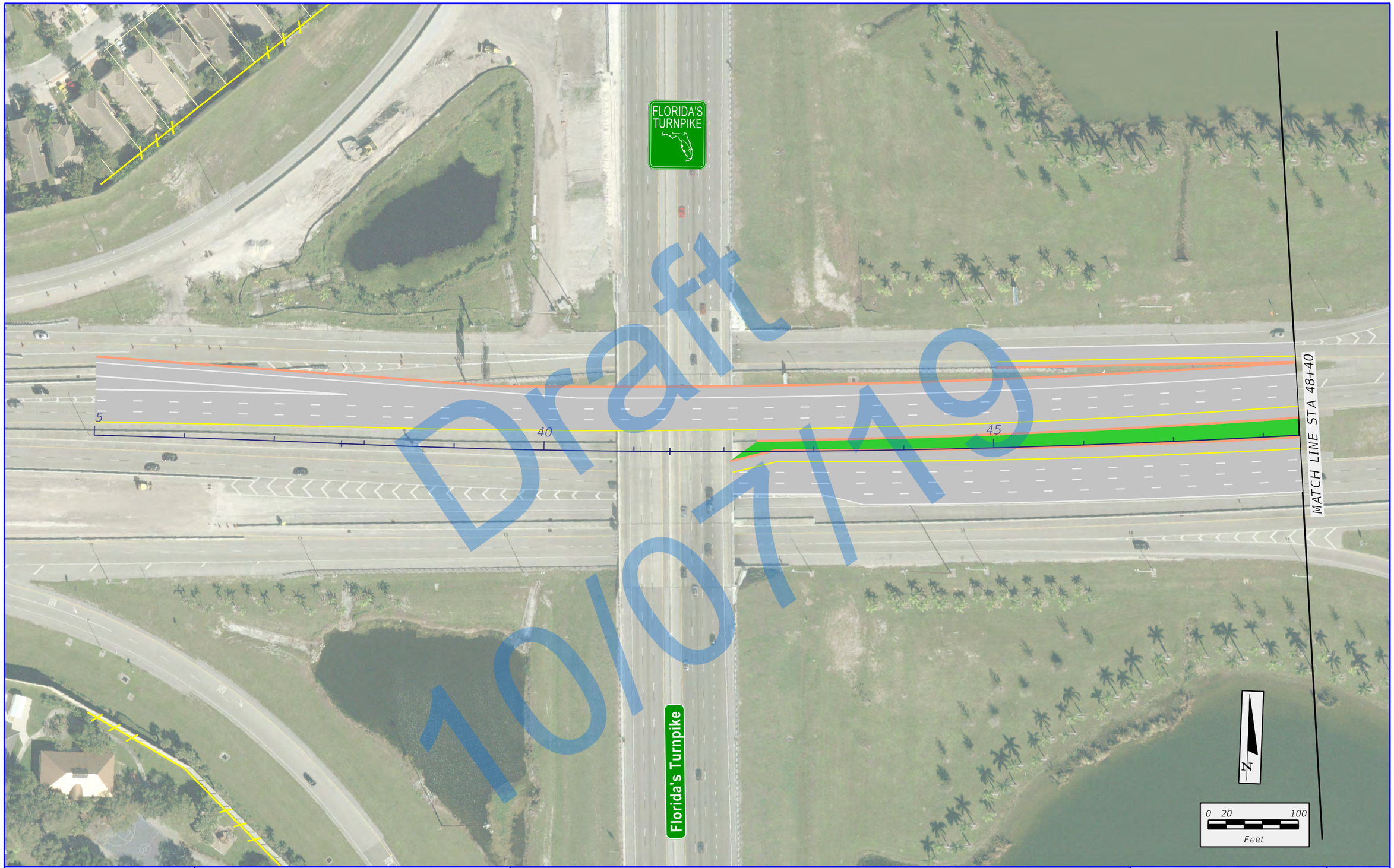

\\rsandh.com\files\Transportation\P\43989113202_SW 10th Street\emo\4 - Reports - Engineering\PER\Appendix B - \Alternative 246\planemi.dgn

12/27/2018 4:14:59 PM

DonohueM

FDOT

SW 10th Street Connector

State Road 869 / SW 10th Street Connector PD&E Study
from Florida's Turnpike / Sawgrass Expressway to I-95
Financial Project ID: 439891-1-22-02, ETDM No: 14291

LEGEND

- EXISTING RIGHT-OF-WAY
- EXISTING PARCEL LINES
- LIMITED ACCESS RIGHT-OF-WAY
- PROPOSED RIGHT-OF-WAY
- PROPOSED MANAGED LANES
- PROPOSED LOCAL SW 10TH ST
- PROPOSED 2ND LEVEL BRIDGE
- PROPOSED 3RD LEVEL BRIDGE
- PROPOSED 4TH LEVEL BRIDGE
- TEMPORARY EASEMENT
- PROPOSED SIDEWALK
- PROPOSED TRAFFIC SIGNAL

APPENDIX B
NON-DEPRESSED / NO MANAGED
LANE ACCESS ALTERNATIVE

SHEET NO.
B-57

\\rsmdh.com\Files\Transportation\PV\439891\3202_SW 10th Street\mov4 - Reports - Engineering\PER\Appendix B - \Alternative 246\planem2.dgn
12/27/2018 4:15:04 PM
DonohueM

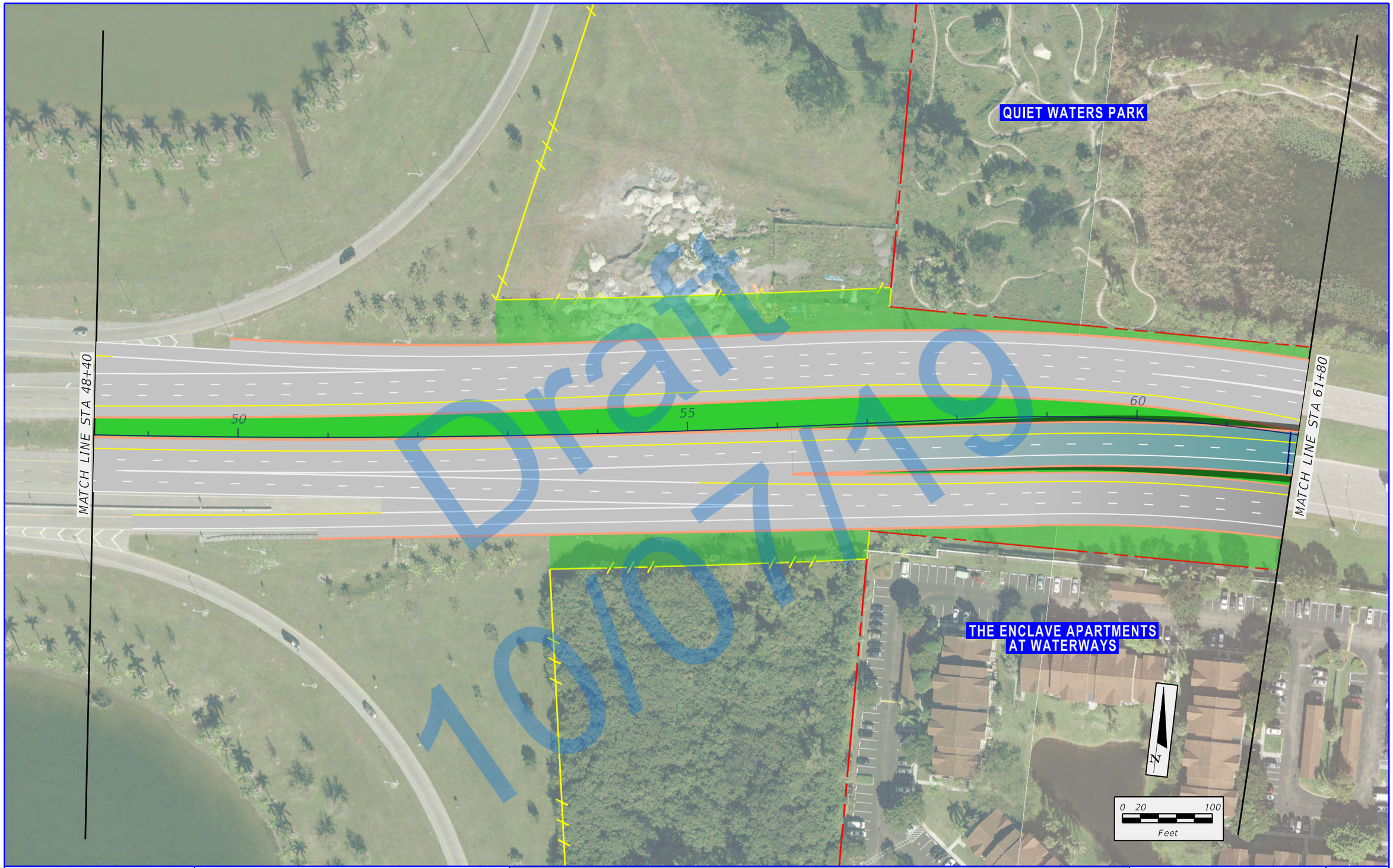

Draft
10/07/19

FDOT SW 10th Street Connector

State Road 869 / SW 10th Street Connector PD&E Study
from Florida's Turnpike / Sawgrass Expressway to I-95
Financial Project ID: 439891-1-22-02, ETDM No: 14291

LEGEND

- EXISTING RIGHT-OF-WAY
- EXISTING PARCEL LINES
- LIMITED ACCESS RIGHT-OF-WAY
- PROPOSED RIGHT-OF-WAY
- PROPOSED MANAGED LANES
- PROPOSED LOCAL SW 10TH ST
- PROPOSED 2ND LEVEL BRIDGE
- PROPOSED 3RD LEVEL BRIDGE
- PROPOSED 4TH LEVEL BRIDGE
- TEMPORARY EASEMENT
- PROPOSED SIDEWALK
- PROPOSED TRAFFIC SIGNAL

APPENDIX B
NON-DEPRESSED / NO MANAGED LANE ACCESS ALTERNATIVE

SHEET NO.
B-58

\\rsandh.com\Files\Transportation\P\439891\3202_SW 10th Street\mov4 - Reports - Engineering\PER\Appendix B - \Alternative 246\planem3.dgn
12/27/2018 4:15:08 PM
Donchuel

QUIET WATERS PARK

MATCH LINE STA 61+80

MATCH LINE STA 75+20

65

70

75

THE ENCLAVE APARTMENTS AT WATERWAYS

Waterways Blvd

WATERWAYS

0 20 100
Feet

FDOT

SW 10th Street Connector

State Road 869 / SW 10th Street Connector PD&E Study
from Florida's Turnpike / Sawgrass Expressway to I-95
Financial Project ID: 439891-1-22-02, ETDM No: 14291

LEGEND

- EXISTING RIGHT-OF-WAY
- EXISTING PARCEL LINES
- LIMITED ACCESS RIGHT-OF-WAY
- PROPOSED RIGHT-OF-WAY
- PROPOSED MANAGED LANES
- PROPOSED LOCAL SW 10TH ST
- PROPOSED 2ND LEVEL BRIDGE
- PROPOSED 3RD LEVEL BRIDGE
- PROPOSED 4TH LEVEL BRIDGE
- TEMPORARY EASEMENT
- PROPOSED SIDEWALK
- PROPOSED TRAFFIC SIGNAL

APPENDIX B
NON-DEPRESSED / NO MANAGED LANE ACCESS ALTERNATIVE

SHEET NO.
B-59

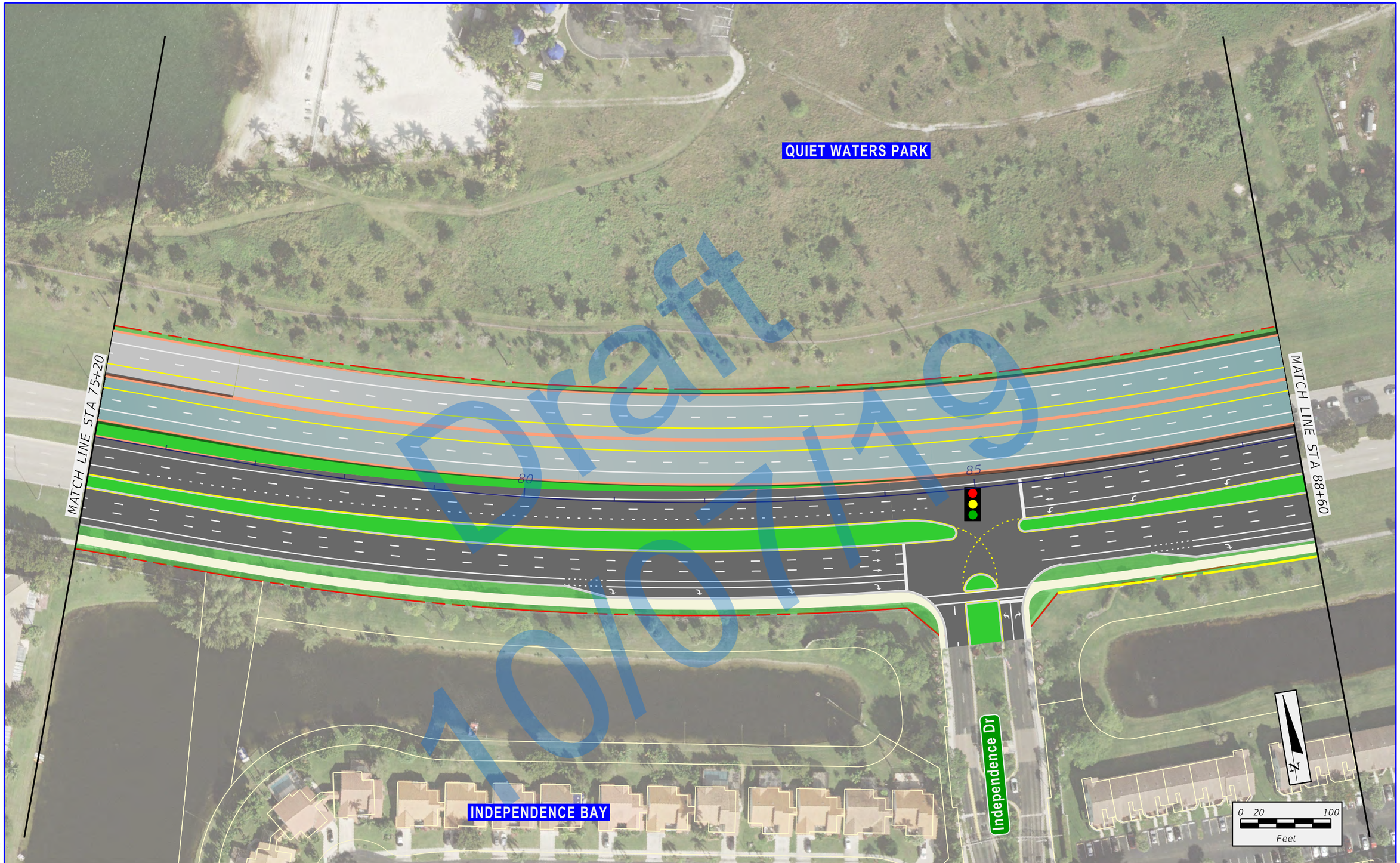

Draft 10/07/19

State Road 869 / SW 10th Street Connector PD&E Study
from Florida's Turnpike / Sawgrass Expressway to I-95
Financial Project ID: 439891-1-22-02, ETDM No: 14291

LEGEND

- EXISTING RIGHT-OF-WAY
- EXISTING PARCEL LINES
- LIMITED ACCESS RIGHT-OF-WAY
- PROPOSED RIGHT-OF-WAY
- PROPOSED MANAGED LANES
- PROPOSED LOCAL SW 10TH ST
- PROPOSED 2ND LEVEL BRIDGE
- PROPOSED 3RD LEVEL BRIDGE
- PROPOSED 4TH LEVEL BRIDGE
- TEMPORARY EASEMENT
- PROPOSED SIDEWALK
- PROPOSED TRAFFIC SIGNAL

APPENDIX B
NON-DEPRESSED / NO MANAGED
LANE ACCESS ALTERNATIVE

SHEET NO.
B-60

\\rsandh.com\files\Transportation\P\43989113202_SW 10th Street\emo\4 - Reports - Engineering\PER\Appendix B - \Alternative 246\planem4.dgn
12/27/2018 4:15:12 PM
DonohueM

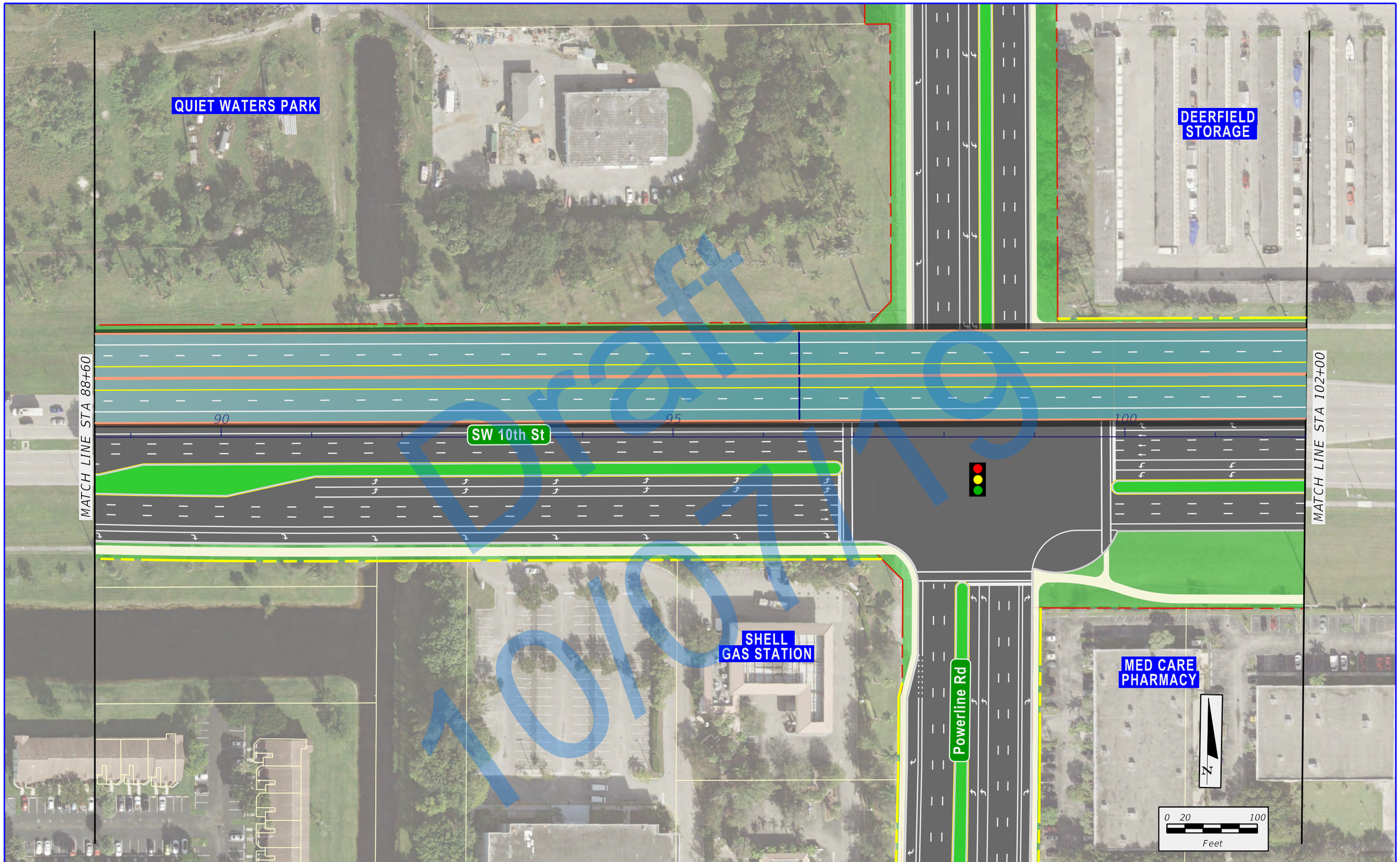

\\rsandh.com\files\Transportation\P\43989\13202_SW 10th Street\emo\4 - Reports - Engineering\PER\Appendix B - \Alternative 246\planem5.dgn

12/27/2018 4:15:17 PM

DonohueM

FDOT

SW 10th Street Connector

State Road 869 / SW 10th Street Connector PD&E Study
from Florida's Turnpike / Sawgrass Expressway to I-95
Financial Project ID: 439891-1-22-02, ETDM No: 14291

LEGEND

EXISTING RIGHT-OF-WAY	PROPOSED MANAGED LANES	PROPOSED 4TH LEVEL BRIDGE
EXISTING PARCEL LINES	PROPOSED LOCAL SW 10TH ST	TEMPORARY EASEMENT
LIMITED ACCESS RIGHT-OF-WAY	PROPOSED 2ND LEVEL BRIDGE	PROPOSED SIDEWALK
PROPOSED RIGHT-OF-WAY	PROPOSED 3RD LEVEL BRIDGE	PROPOSED TRAFFIC SIGNAL

APPENDIX B
NON-DEPRESSED / NO MANAGED
LANE ACCESS ALTERNATIVE

SHEET NO.
B-61

\\sondh.com\Files\Transportation\P-V\43989\I3202_SW 10th Street\mov4 - Reports - Engineering\PER\Appendix B - \Alternative 246\planem6.dgn
12/27/2018 4:15:21 PM
DonahueM

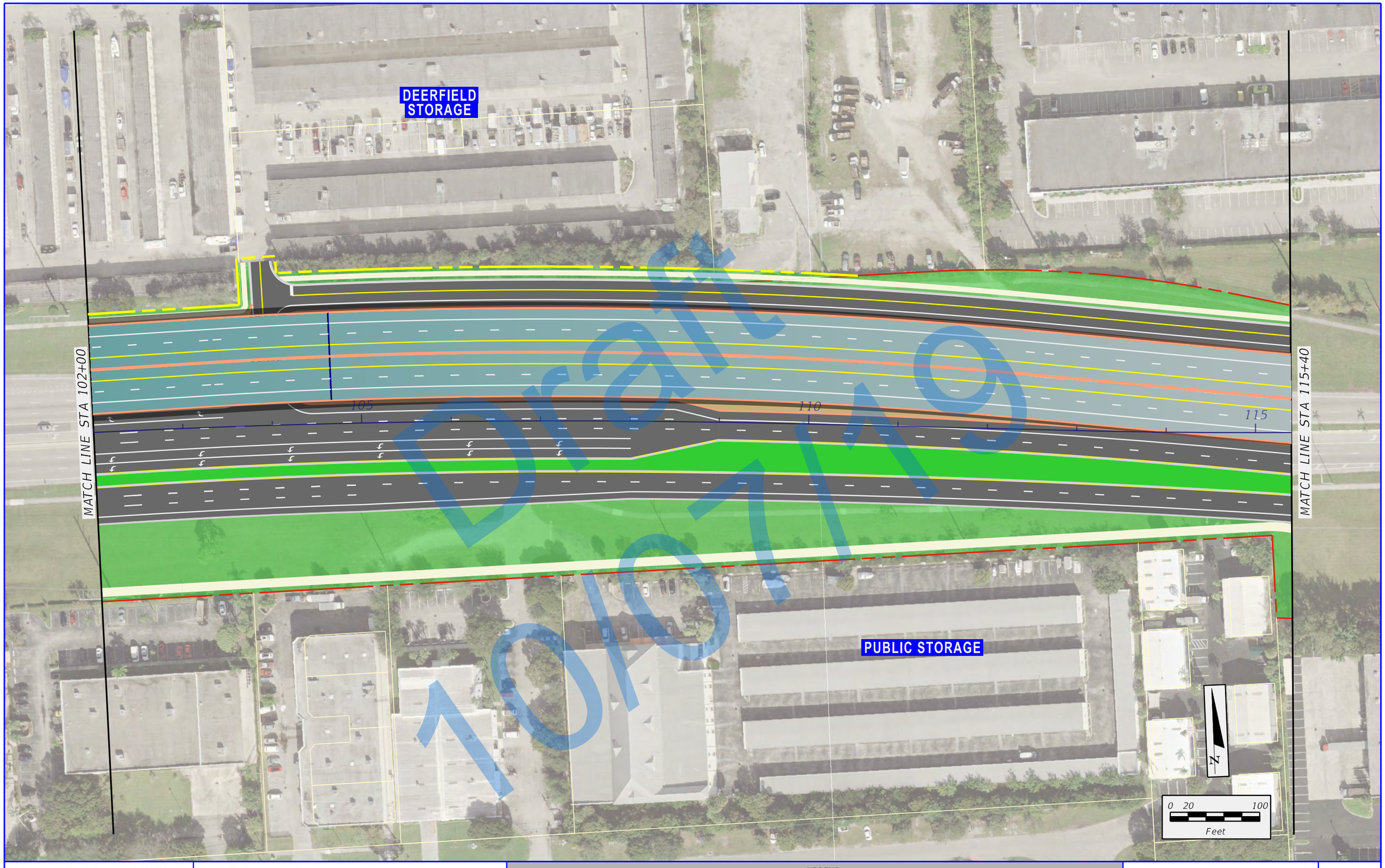

Draft
10/9/19

FDOT | SW 10th Street Connector

State Road 869 / SW 10th Street Connector PD&E Study
from Florida's Turnpike / Sawgrass Expressway to I-95
Financial Project ID: 439891-1-22-02, ETDM No: 14291

LEGEND

- EXISTING RIGHT-OF-WAY
- EXISTING PARCEL LINES
- LIMITED ACCESS RIGHT-OF-WAY
- PROPOSED RIGHT-OF-WAY
- PROPOSED MANAGED LANES
- PROPOSED LOCAL SW 10TH ST
- PROPOSED 2ND LEVEL BRIDGE
- PROPOSED 3RD LEVEL BRIDGE
- PROPOSED 4TH LEVEL BRIDGE
- TEMPORARY EASEMENT
- PROPOSED SIDEWALK
- PROPOSED TRAFFIC SIGNAL

APPENDIX B
NON-DEPRESSED / NO MANAGED LANE ACCESS ALTERNATIVE

SHEET NO.
B-62

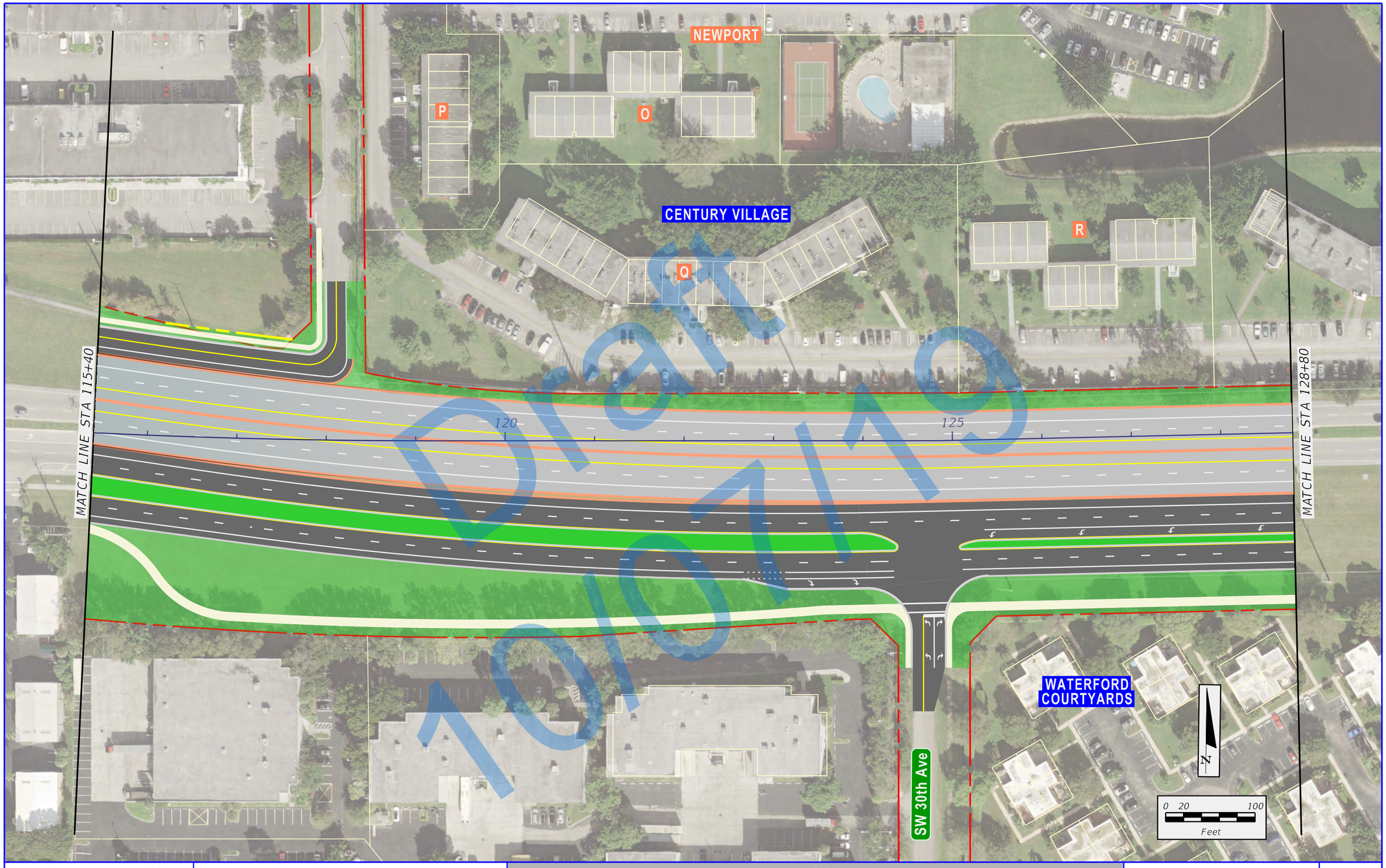

\\rsandh.com\files\Transportation\P\43989113202_SW 10th Street\emo\4 - Reports - Engineering\PER\Appendix B - \Alternative 246\planem7.dgn

12/27/2018 4:15:25 PM

DonohueM

FDOT

SW 10th Street Connector

State Road 869 / SW 10th Street Connector PD&E Study
from Florida's Turnpike / Sawgrass Expressway to I-95
Financial Project ID: 439891-1-22-02, ETDM No: 14291

LEGEND

- EXISTING RIGHT-OF-WAY
- EXISTING PARCEL LINES
- LIMITED ACCESS RIGHT-OF-WAY
- PROPOSED RIGHT-OF-WAY
- PROPOSED MANAGED LANES
- PROPOSED LOCAL SW 10TH ST
- PROPOSED 2ND LEVEL BRIDGE
- PROPOSED 3RD LEVEL BRIDGE
- PROPOSED 4TH LEVEL BRIDGE
- TEMPORARY EASEMENT
- PROPOSED SIDEWALK
- PROPOSED TRAFFIC SIGNAL

APPENDIX B
NON-DEPRESSED / NO MANAGED
LANE ACCESS ALTERNATIVE

SHEET NO.
B-63

\\Vsandh.com\Files\Transportation\P-V439891\3202_SW 10th Street\mov4 - Reports - Engineering\PER\Appendix B - \Alternative 246\planem8.dgn
12/27/2018 4:15:30 PM
Donohue,M

H I M N P Q T

OAKRIDGE

CENTURY VILLAGE

S U

MATCH LINE STA 128+80

130 135 140

MATCH LINE STA 142+20

WATERFORD COURTYARDS

SW 28th Ave

WATERFORD HOMES

N

0 20 100
Feet

Draft 10/19

FDOT SW 10th Street Connector

State Road 869 / SW 10th Street Connector PD&E Study
from Florida's Turnpike / Sawgrass Expressway to I-95
Financial Project ID: 439891-1-22-02, ETDM No: 14291

LEGEND

- EXISTING RIGHT-OF-WAY
- EXISTING PARCEL LINES
- LIMITED ACCESS RIGHT-OF-WAY
- PROPOSED RIGHT-OF-WAY
- PROPOSED MANAGED LANES
- PROPOSED LOCAL SW 10TH ST
- PROPOSED 2ND LEVEL BRIDGE
- PROPOSED 3RD LEVEL BRIDGE
- PROPOSED 4TH LEVEL BRIDGE
- TEMPORARY EASEMENT
- PROPOSED SIDEWALK
- PROPOSED TRAFFIC SIGNAL

APPENDIX B
NON-DEPRESSED / NO MANAGED LANE ACCESS ALTERNATIVE

SHEET NO.
B-64

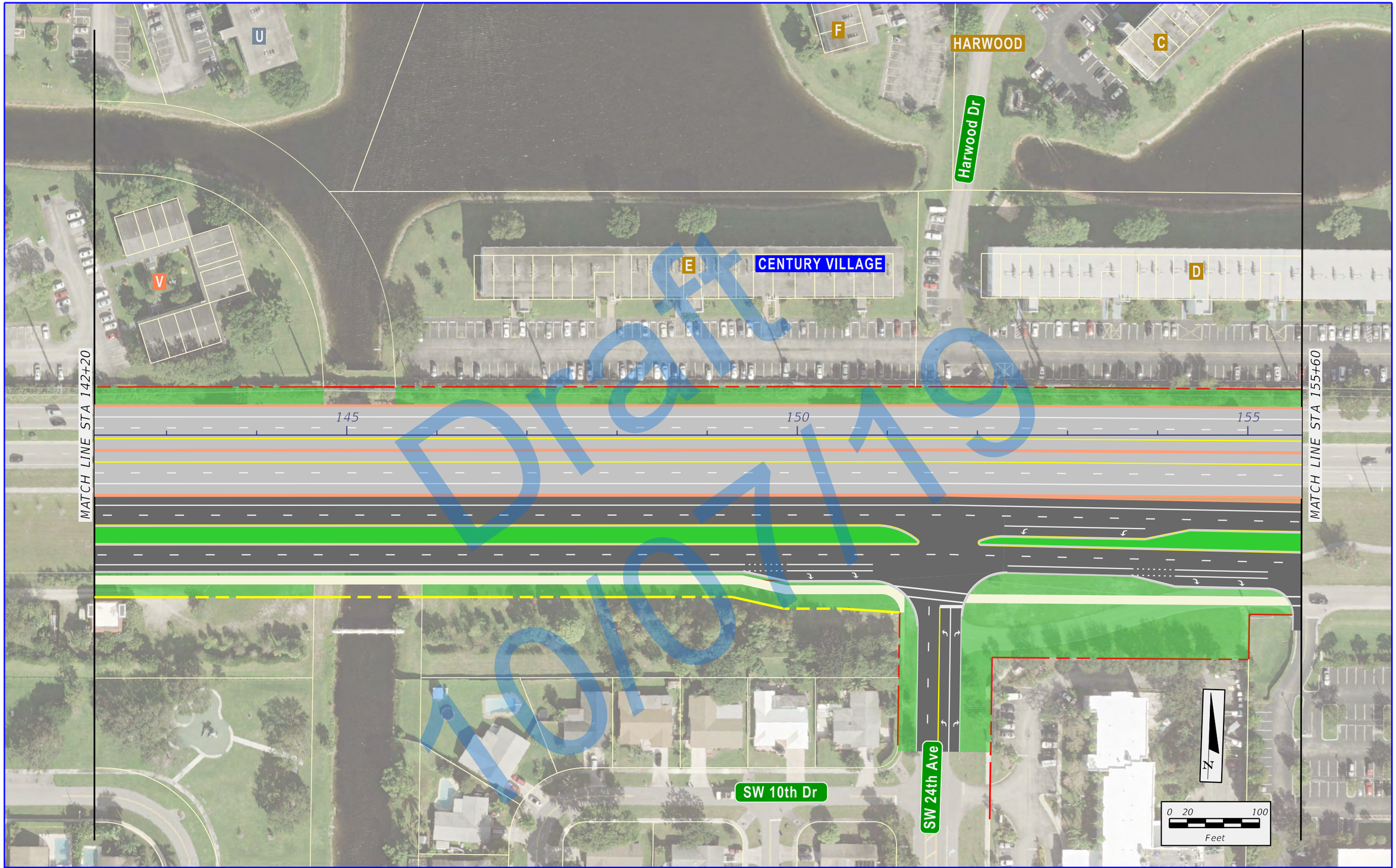

Draft 10/07/19

\\rsandh.com\files\Transportation\P\43989113202_SW 10th Street\emo\4 - Reports - Engineering\PER\Appendix B - \Alternative 246\planem9.dgn
12/27/2018 4:15:34 PM
DonohueM

FDOT

SW 10th Street Connector

State Road 869 / SW 10th Street Connector PD&E Study
from Florida's Turnpike / Sawgrass Expressway to I-95
Financial Project ID: 439891-1-22-02, ETDM No: 14291

LEGEND

- EXISTING RIGHT-OF-WAY
- EXISTING PARCEL LINES
- LIMITED ACCESS RIGHT-OF-WAY
- PROPOSED RIGHT-OF-WAY
- PROPOSED MANAGED LANES
- PROPOSED LOCAL SW 10TH ST
- PROPOSED 2ND LEVEL BRIDGE
- PROPOSED 3RD LEVEL BRIDGE
- PROPOSED 4TH LEVEL BRIDGE
- TEMPORARY EASEMENT
- PROPOSED SIDEWALK
- PROPOSED TRAFFIC SIGNAL

APPENDIX B
NON-DEPRESSED / NO MANAGED
LANE ACCESS ALTERNATIVE

SHEET NO.
B-65

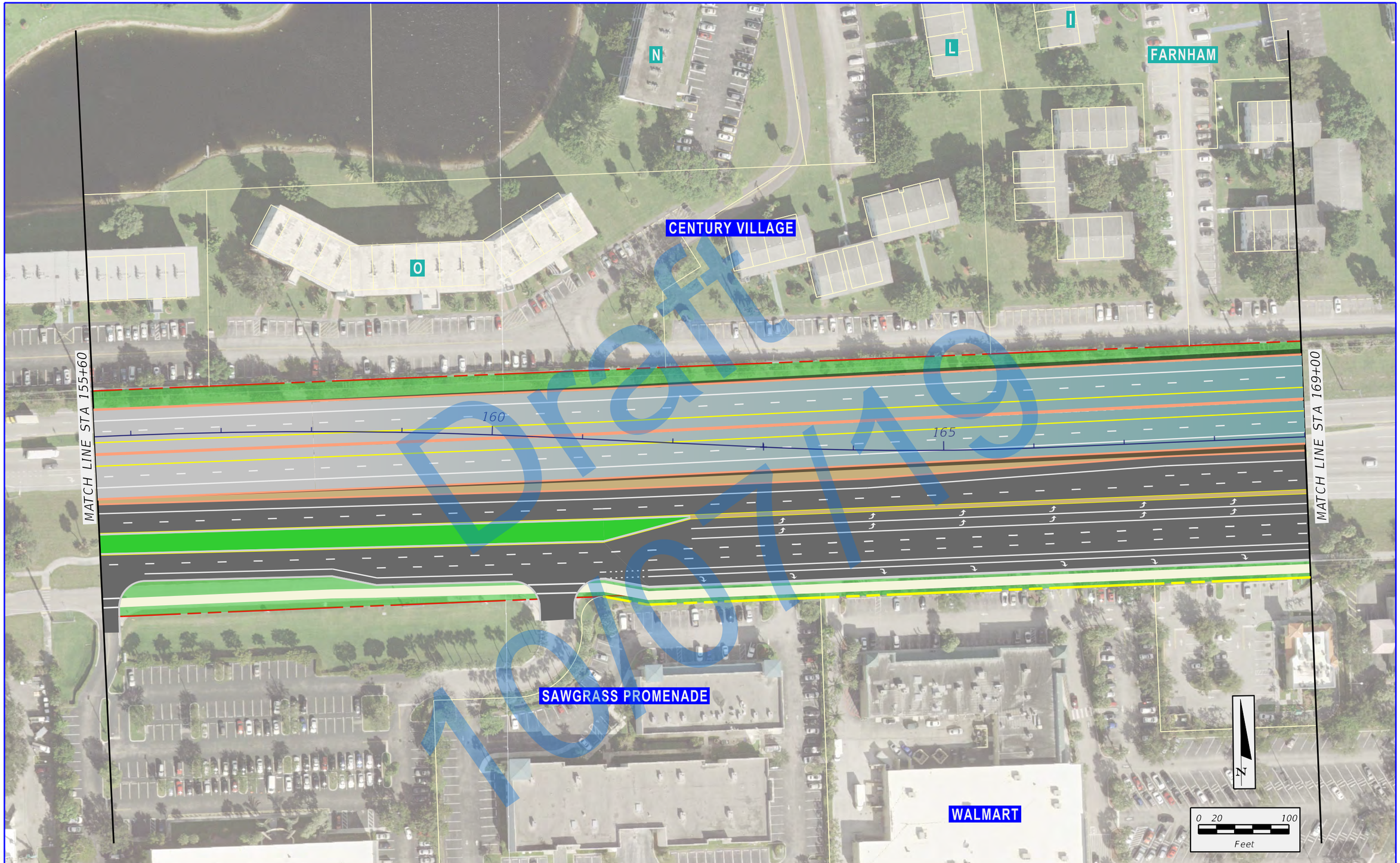

Draft 10/07/19

\\rsandh.com\files\Transportation\P\43989113202_SW 10th Street\emo\4 - Reports - Engineering\PER\Appendix B - \Alternative 246\planem10.dgn

12/27/2018 4:15:38 PM

DonohueM

FDOT

SW 10th Street Connector

State Road 869 / SW 10th Street Connector PD&E Study
from Florida's Turnpike / Sawgrass Expressway to I-95
Financial Project ID: 439891-1-22-02, ETDM No: 14291

LEGEND

- EXISTING RIGHT-OF-WAY
- EXISTING PARCEL LINES
- LIMITED ACCESS RIGHT-OF-WAY
- PROPOSED RIGHT-OF-WAY
- PROPOSED MANAGED LANES
- PROPOSED LOCAL SW 10TH ST
- PROPOSED 2ND LEVEL BRIDGE
- PROPOSED 3RD LEVEL BRIDGE
- PROPOSED 4TH LEVEL BRIDGE
- TEMPORARY EASEMENT
- PROPOSED SIDEWALK
- PROPOSED TRAFFIC SIGNAL

APPENDIX B
NON-DEPRESSED / NO MANAGED
LANE ACCESS ALTERNATIVE

SHEET NO.
B-66

\\Fsondh.com\Files\Transportation\P\439891\3202_SW 10th Street\env\4 - Reports - Engineering\PER\Appendix B - \Alternative 246\planemill.dgn
12/27/2018 4:15:44 PM
Donohue#

F
C
P
CENTURY VILLAGE
MATCH LINE STA 169+00
170
175
180
MATCH LINE STA 182+40
Military Trail
THE LAKES AT
DEERFIELD APARTMENTS
N
0 20 100
Feet

Draft
10/19

FDOT
SW 10th Street Connector

State Road 869 / SW 10th Street Connector PD&E Study
from Florida's Turnpike / Sawgrass Expressway to I-95
Financial Project ID: 439891-1-22-02, ETDM No: 14291

LEGEND

- EXISTING RIGHT-OF-WAY
- EXISTING PARCEL LINES
- LIMITED ACCESS RIGHT-OF-WAY
- PROPOSED RIGHT-OF-WAY
- PROPOSED MANAGED LANES
- PROPOSED LOCAL SW 10TH ST
- PROPOSED 2ND LEVEL BRIDGE
- PROPOSED 3RD LEVEL BRIDGE
- PROPOSED 4TH LEVEL BRIDGE
- TEMPORARY EASEMENT
- PROPOSED SIDEWALK
- PROPOSED TRAFFIC SIGNAL

APPENDIX B
NON-DEPRESSED / NO MANAGED LANE ACCESS ALTERNATIVE

SHEET NO.
B-67



Draft 10/07/19

State Road 869 / SW 10th Street Connector PD&E Study
from Florida's Turnpike / Sawgrass Expressway to I-95
Financial Project ID: 439891-1-22-02, ETDM No: 14291

LEGEND

- EXISTING RIGHT-OF-WAY
- EXISTING PARCEL LINES
- LIMITED ACCESS RIGHT-OF-WAY
- PROPOSED RIGHT-OF-WAY
- PROPOSED MANAGED LANES
- PROPOSED LOCAL SW 10TH ST
- PROPOSED 2ND LEVEL BRIDGE
- PROPOSED 3RD LEVEL BRIDGE
- PROPOSED 4TH LEVEL BRIDGE
- TEMPORARY EASEMENT
- PROPOSED SIDEWALK
- PROPOSED TRAFFIC SIGNAL

APPENDIX B
NON-DEPRESSED / NO MANAGED
LANE ACCESS ALTERNATIVE

SHEET NO.
B-68

\\rsandh.com\files\Transportation\P\43989113202_SW 10th Street\emo\4 - Reports - Engineering\PER\Appendix B - \Alternative 246\planemi2.dgn
12/27/2018 4:15:49 PM
DonohueM

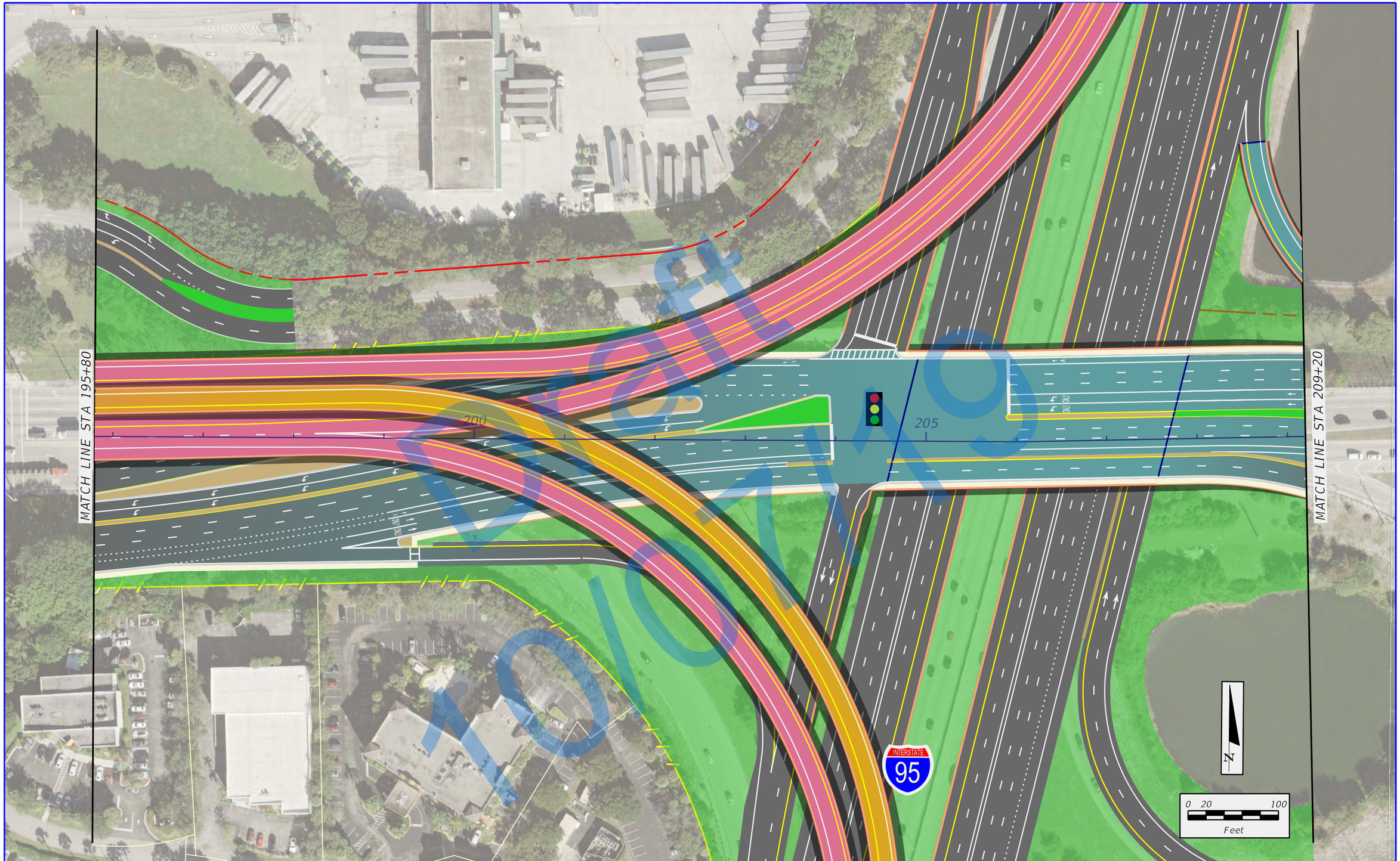

Draft 10/01/19

\\rsandh.com\files\Transportation\P\439891\3202_SW 10th Street\emo\4 - Reports - Engineering\PER\Appendix B -\Alternative 246\planemi3.dgn

12/27/2018 4:15:53 PM

DonohueM

FDOT

SW 10th Street Connector

State Road 869 / SW 10th Street Connector PD&E Study
from Florida's Turnpike / Sawgrass Expressway to I-95
Financial Project ID: 439891-1-22-02, ETDM No: 14291

LEGEND

- EXISTING RIGHT-OF-WAY
- EXISTING PARCEL LINES
- LIMITED ACCESS RIGHT-OF-WAY
- PROPOSED RIGHT-OF-WAY
- PROPOSED MANAGED LANES
- PROPOSED LOCAL SW 10TH ST
- PROPOSED 2ND LEVEL BRIDGE
- PROPOSED 3RD LEVEL BRIDGE
- PROPOSED 4TH LEVEL BRIDGE
- TEMPORARY EASEMENT
- PROPOSED SIDEWALK
- PROPOSED TRAFFIC SIGNAL

APPENDIX B
NON-DEPRESSED / NO MANAGED
LANE ACCESS ALTERNATIVE

SHEET NO.
B-69

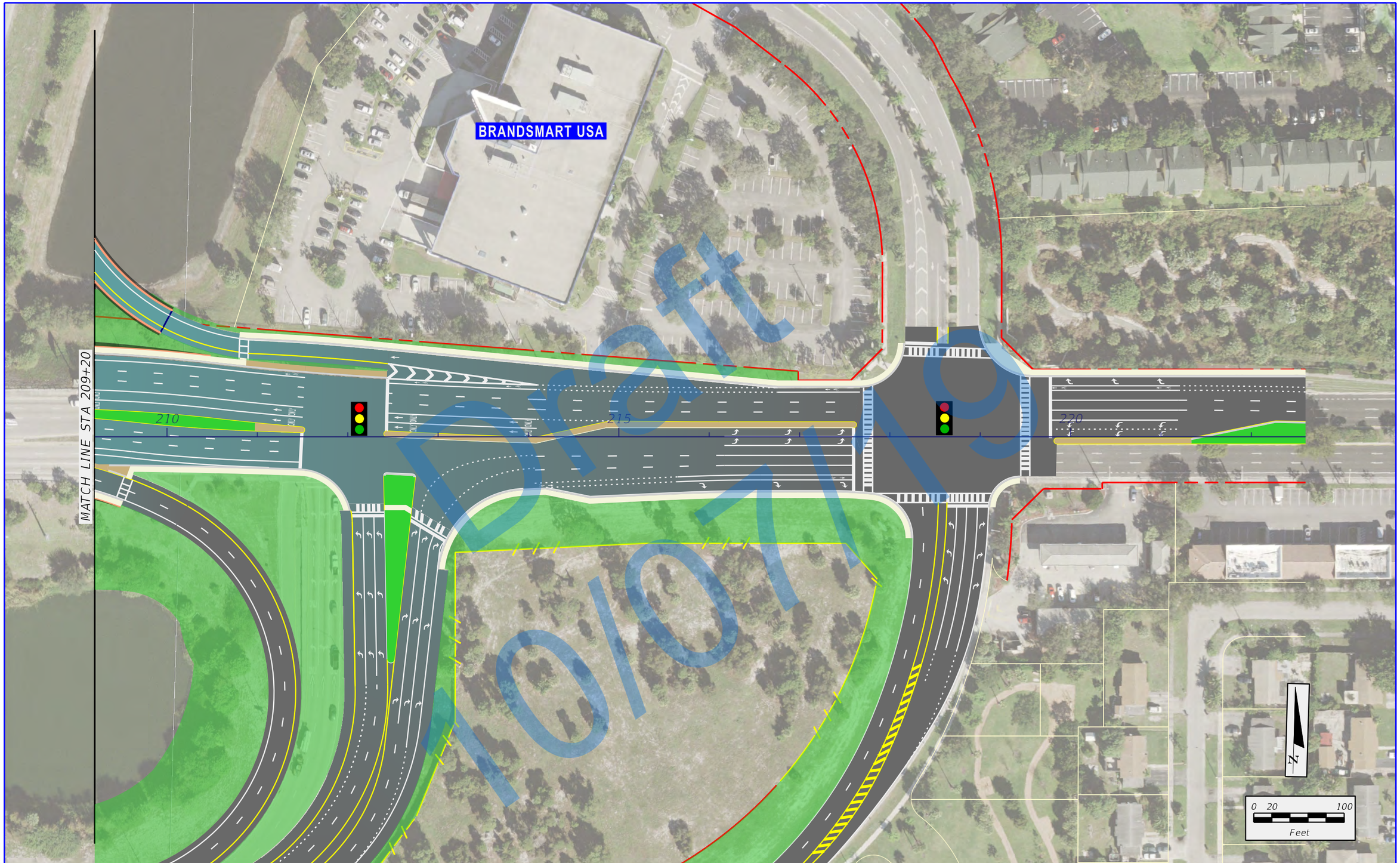

Draft 10/07/19

\\rsandh.com\files\Transportation\P\43989\13202_SW 10th Street\emo\4 - Reports - Engineering\PER\Appendix B - \Alternative 246\planemi4.dgn

12/27/2018 4:15:58 PM

DonohueM

FDOT

SW 10th Street Connector

State Road 869 / SW 10th Street Connector PD&E Study
from Florida's Turnpike / Sawgrass Expressway to I-95
Financial Project ID: 439891-1-22-02, ETDM No: 14291

LEGEND

- EXISTING RIGHT-OF-WAY
- EXISTING PARCEL LINES
- LIMITED ACCESS RIGHT-OF-WAY
- PROPOSED RIGHT-OF-WAY
- PROPOSED MANAGED LANES
- PROPOSED LOCAL SW 10TH ST
- PROPOSED 2ND LEVEL BRIDGE
- PROPOSED 3RD LEVEL BRIDGE
- PROPOSED 4TH LEVEL BRIDGE
- TEMPORARY EASEMENT
- PROPOSED SIDEWALK
- PROPOSED TRAFFIC SIGNAL

APPENDIX B
NON-DEPRESSED / NO MANAGED
LANE ACCESS ALTERNATIVE

SHEET NO.
B-70

FULL DEPRESSED PROFILE SHEETS

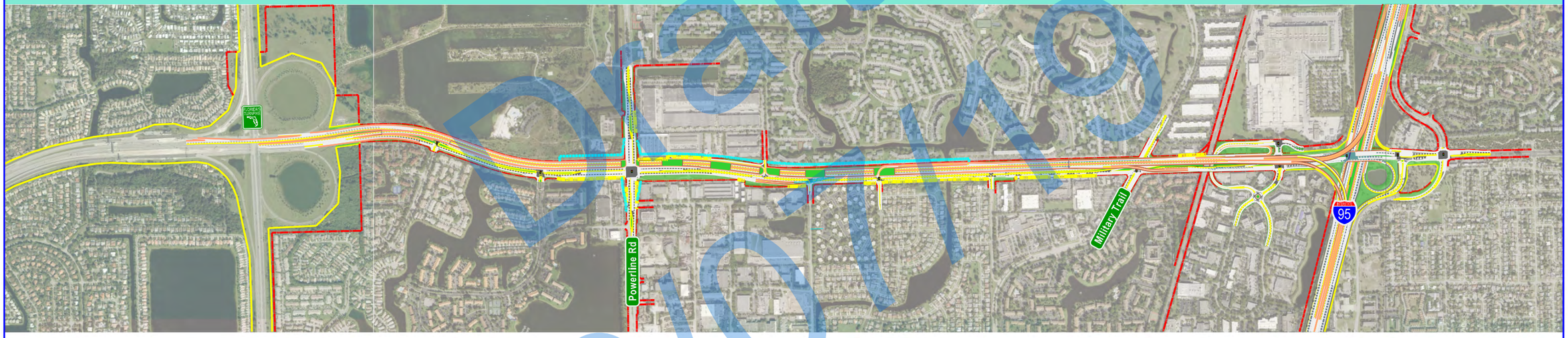

Draft 10/01/19

\\rsandh.com\files\Transportation\P\439891\3202_SW 10th Street\emo\4 - Reports - Engineering\PER\Appendix B - \Divider_JIT_Profile.dgn
10:28:33 AM
1/3/2019
DonohueM

FDOT
SW 10th Street Connector
State Road 869 / SW 10th Street Connector PD&E Study
from Florida's Turnpike / Sawgrass Expressway to I-95
Financial Project ID: 439891-1-22-02, ETDM No: 14291
SHEET NO.
viii

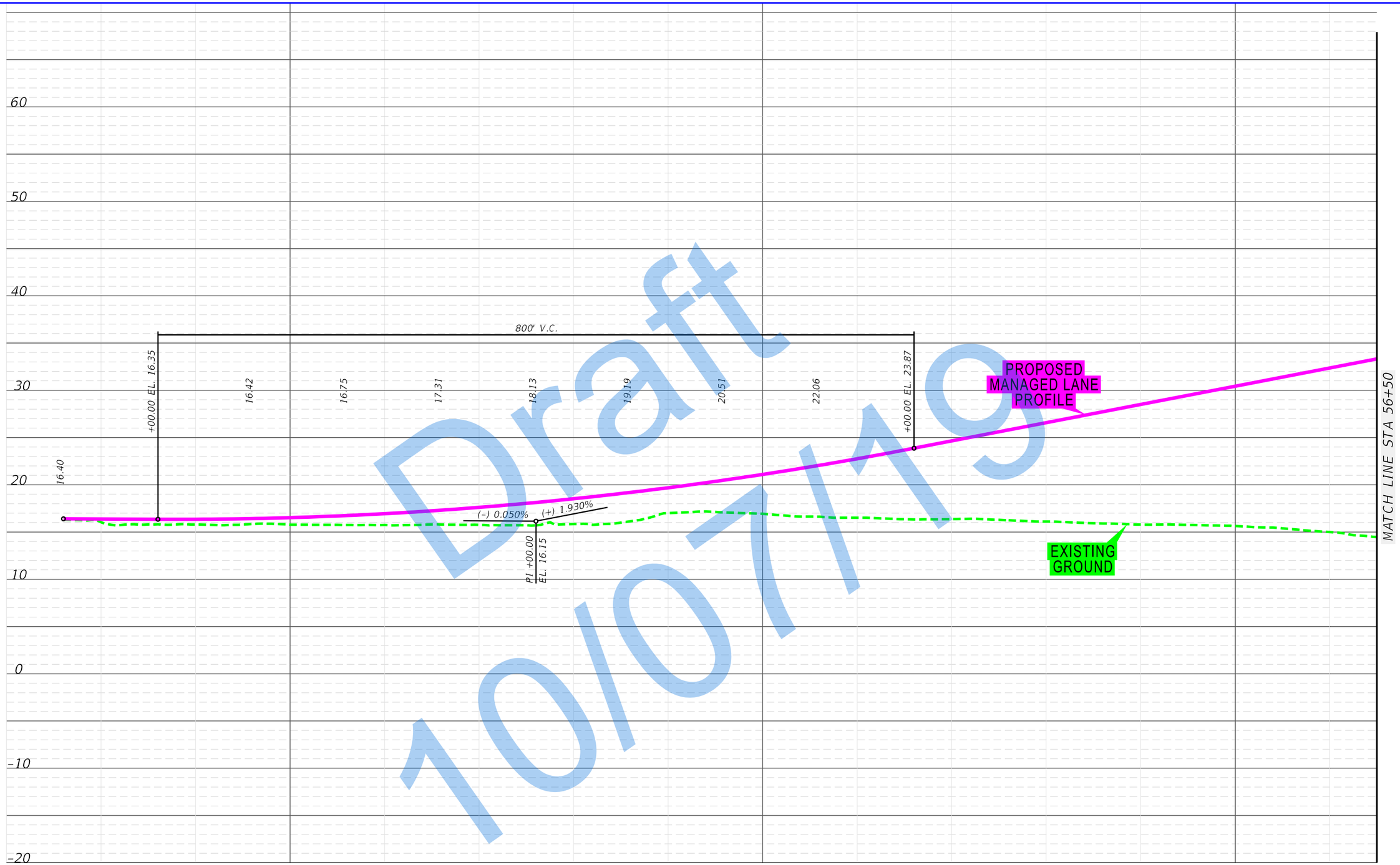

Draft 10/07/19

\\rsandh.com\files\Transportation\P\43989\13202_SW 10th Street\emo\4 - Reports - Engineering\PER\Appendix B - \Profile 117\planeml.dgn
11:04:04 AM
2/20/2019
DonohueM

FDOT | SW 10th Street Connector

State Road 869 / SW 10th Street Connector PD&E Study
from Florida's Turnpike / Sawgrass Expressway to I-95
Financial Project ID: 439891-1-22-02, ETDM No: 14291

APPENDIX B
FULL DEPRESSED
PROFILE

SHEET NO.
B-71

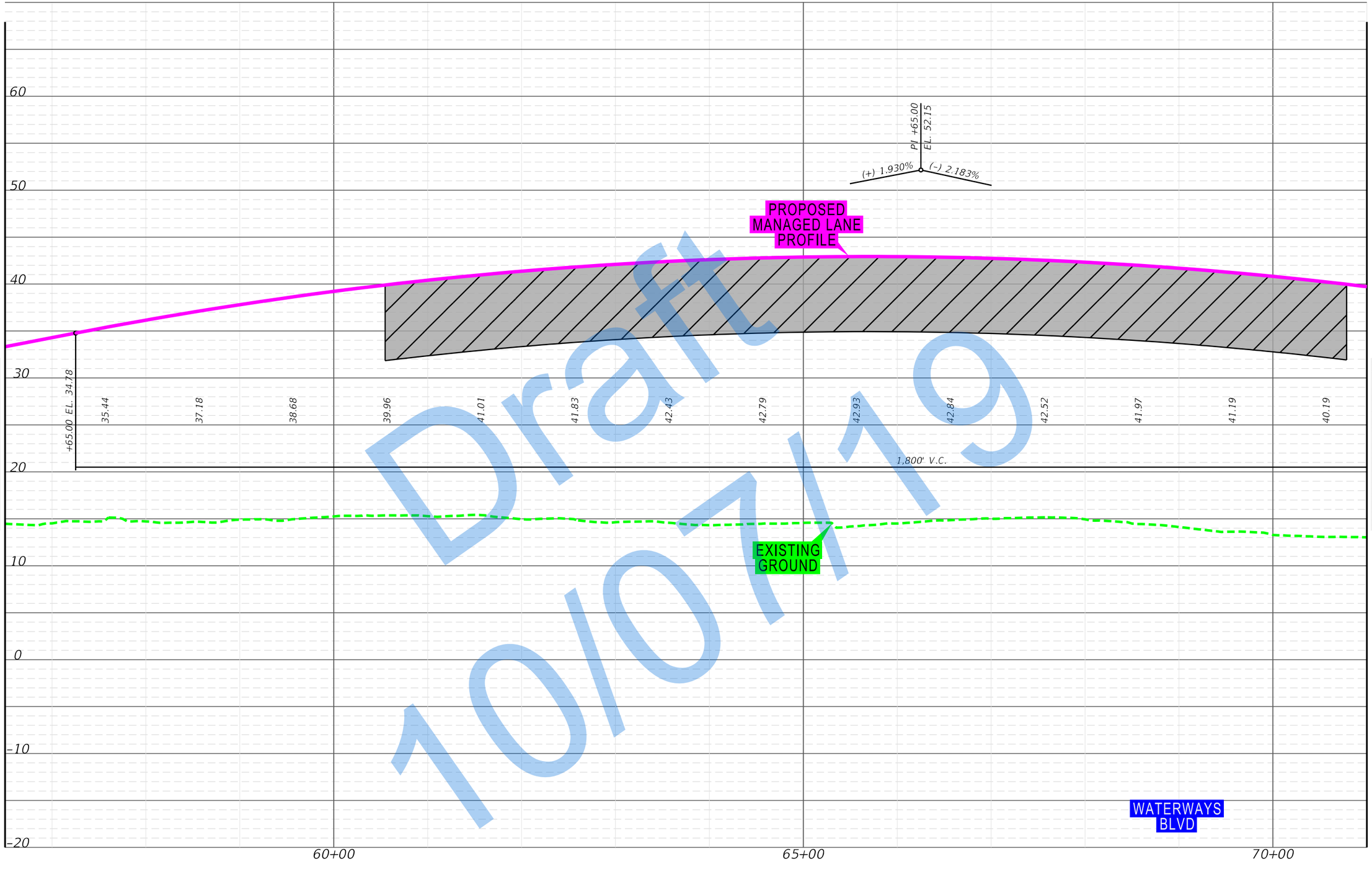

Draft
10/07/19

\\Sandh.com\Files\Transportation\Projects\43989\3202_SW 10th Street\mov4 - Reports - Engineering\PER\Appendix B - \Profile II\planent2.dgn
2/20/2019 11:04:05 AM
Donahue#

FDOT / SW 10th Street Connector	State Road 869 / SW 10th Street Connector PD&E Study from Florida's Turnpike / Sawgrass Expressway to I-95 Financial Project ID: 439891-1-22-02, ETDM No: 14291		APPENDIX B FULL DEPRESSED PROFILE

SHEET NO.
B-72

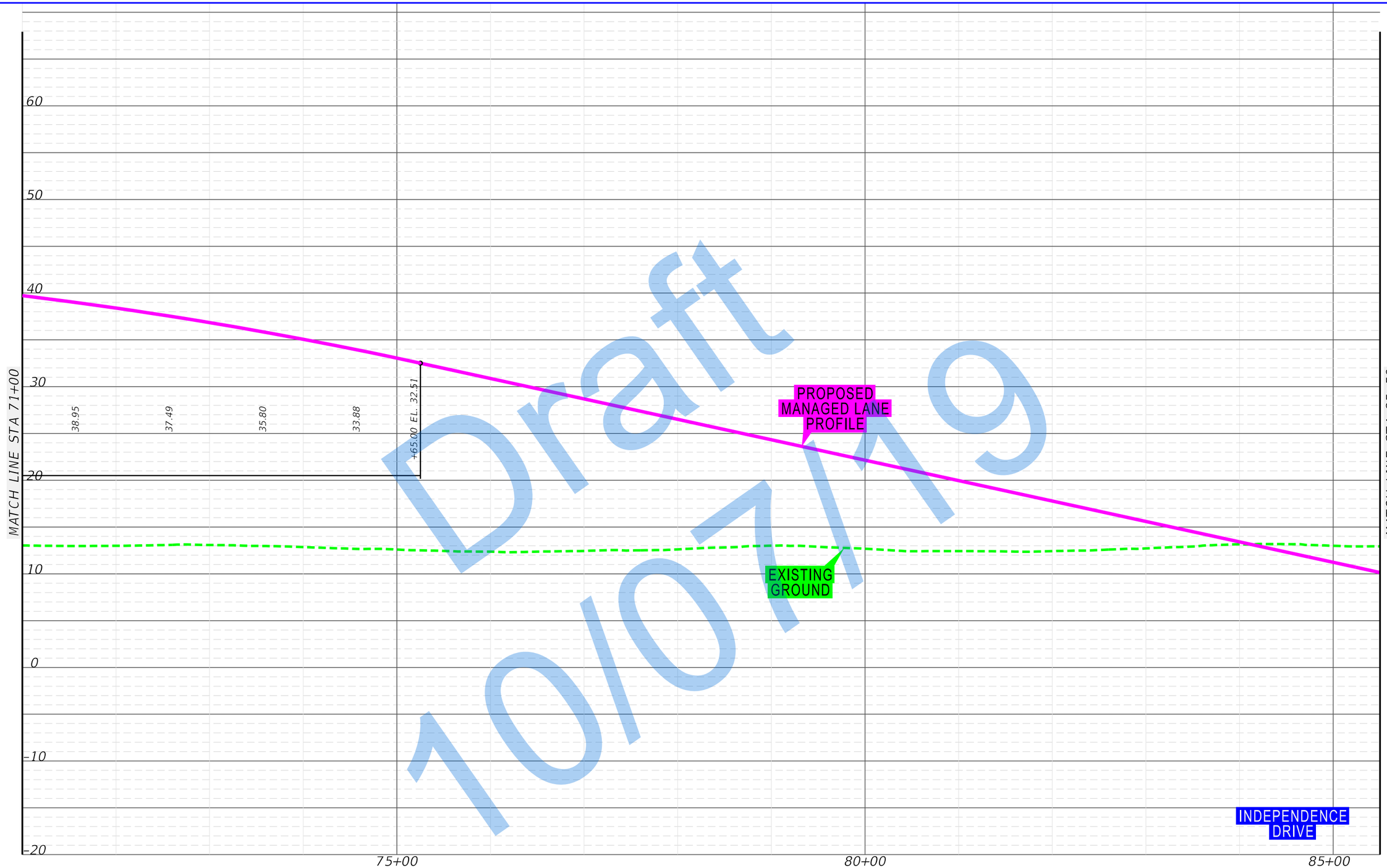

Draft 10/07/19

\\rsandh.com\files\Transportation\P\43989113202_SW 10th Street\emo\4 - Reports - Engineering\PER\Appendix B - \Profile 117\planem3.dgn
2/20/2019 11:04:05 AM
DonohueM

FDOT | SW 10th Street Connector

State Road 869 / SW 10th Street Connector PD&E Study
from Florida's Turnpike / Sawgrass Expressway to I-95
Financial Project ID: 439891-1-22-02, ETDM No: 14291

APPENDIX B
FULL DEPRESSED
PROFILE

SHEET NO.
B-73

Draft
10/07/19



\\Vsandh.com\Files\Transportation\Projects\43989\3202_SW 10th Street\mov4 - Reports - Engineering\PER\Appendix B - \Profile II\plonem4.dgn
11:04:06 AM
2/20/2019
DonohueM

FDOT SW 10th Street Connector

State Road 869 / SW 10th Street Connector PD&E Study
from Florida's Turnpike / Sawgrass Expressway to I-95
Financial Project ID: 439891-1-22-02, ETDM No: 14291

APPENDIX B
FULL DEPRESSED PROFILE

SHEET NO.
B-74



Draft 10/07/19

\\rsandh.com\files\Transportation\P\43989\13202_SW 10th Street\emo\4 - Reports - Engineering\PER\Appendix B -\Profile 117\planem5.dgn
2/20/2019 11:04:07 AM
DonohueM

FDOT | SW 10th Street Connector

State Road 869 / SW 10th Street Connector PD&E Study
from Florida's Turnpike / Sawgrass Expressway to I-95
Financial Project ID: 439891-1-22-02, ETDM No: 14291

APPENDIX B
FULL DEPRESSED
PROFILE

SHEET NO.
B-75

\\Vsandh.com\Files\Transportation\Pv43989\l3202_SW 10th Street\mov4 - Reports - Engineering\PER\Appendix B - \Profile II\pionem6.dgn
11:04:08 AM
2/20/2019
Donohue#



Draft
10/07/19

FDOT | SW 10th Street Connector

State Road 869 / SW 10th Street Connector PD&E Study
from Florida's Turnpike / Sawgrass Expressway to I-95
Financial Project ID: 439891-1-22-02, ETDM No: 14291

APPENDIX B
FULL DEPRESSED PROFILE

SHEET NO.
B-76



Draft 10/07/19

\\rsandh.com\files\Transportation\P\43989\13202_SW 10th Street\emo\4 - Reports - Engineering\PER\Appendix B -\Profile II7\planem7.dgn
2/20/2019 11:04:08 AM
DonohueM

FDOT | SW 10th Street Connector

State Road 869 / SW 10th Street Connector PD&E Study
from Florida's Turnpike / Sawgrass Expressway to I-95
Financial Project ID: 439891-1-22-02, ETDM No: 14291

APPENDIX B
FULL DEPRESSED
PROFILE

SHEET NO.
B-77

Draft
10/07/19

MATCH LINE STA 143+50

MATCH LINE STA 158+00

60
50
40
30
20
10
0
10
20

0' V.C.

-10.13

-8.52

-6.54

-4.22

+99.34 EL. -1.55

(+) 2.863%

PI +99.34
EL. -13.00

EXISTING GROUND

PROPOSED MANAGED LANE PROFILE

SW 24TH AVE

145+00

150+00

155+00

\\vsandh.com\Files\Transportation\Projects\43989\3202_SW 10th Street\mov4 - Reports - Engineering\PER\Appendix B - Profile II\plonem8.dgn
2/20/2019 11:04:09 AM
Donahue,M

FDOT / SW 10th Street Connector	State Road 869 / SW 10th Street Connector PD&E Study from Florida's Turnpike / Sawgrass Expressway to I-95 Financial Project ID: 439891-1-22-02, ETDM No: 14291		APPENDIX B FULL DEPRESSED PROFILE

SHEET NO.
B-78

\\Vsandh.com\Files\Transportation\Projects\43989\i3202_SW 10th Street\mov4 - Reports - Engineering\PER\Appendix B - \Profile II\pioneer9.dgn
11:04:10 AM
2/20/2019
DonohueM



Draft
10/07/19

FDOT / SW 10th Street Connector	State Road 869 / SW 10th Street Connector PD&E Study from Florida's Turnpike / Sawgrass Expressway to I-95 Financial Project ID: 439891-1-22-02, ETDM No: 14291		APPENDIX B FULL DEPRESSED PROFILE	SHEET NO. B-79

DEPRESSED WESTBOUND EXIT RAMP PROFILE SHEETS

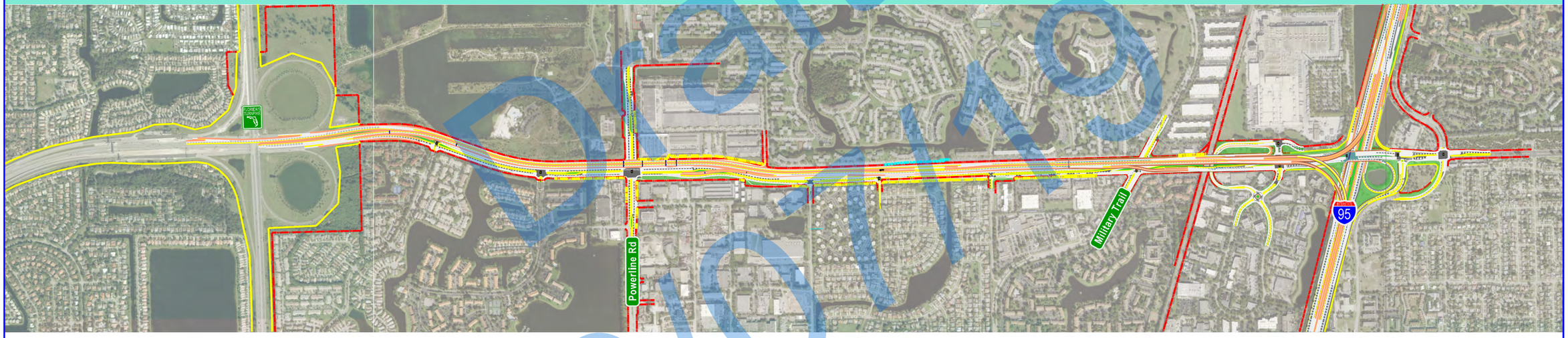

Draft 10/01/19

\\rsandh.com\files\Transportation\P\439891\3202_SW 10th Street\emo\4 - Reports - Engineering\PER\Appendix B - \Divider_237_Profile.dgn
10:28:38 AM
1/3/2019
DonohueM



Draft 10/07/19

\\rsandh.com\Files\Transportation\P\43989\13202_SW 10th Street\emo\4 - Reports - Engineering\PER\Appendix B -\Profile 237\planeml.dgn
11:06:51 AM
2/20/2019
DonohueM

FDOT | SW 10th Street Connector

State Road 869 / SW 10th Street Connector PD&E Study
from Florida's Turnpike / Sawgrass Expressway to I-95
Financial Project ID: 439891-1-22-02, ETDM No: 14291

APPENDIX B
DEPRESSED WESTBOUND
EXIT RAMP PROFILE

SHEET NO.
B-80

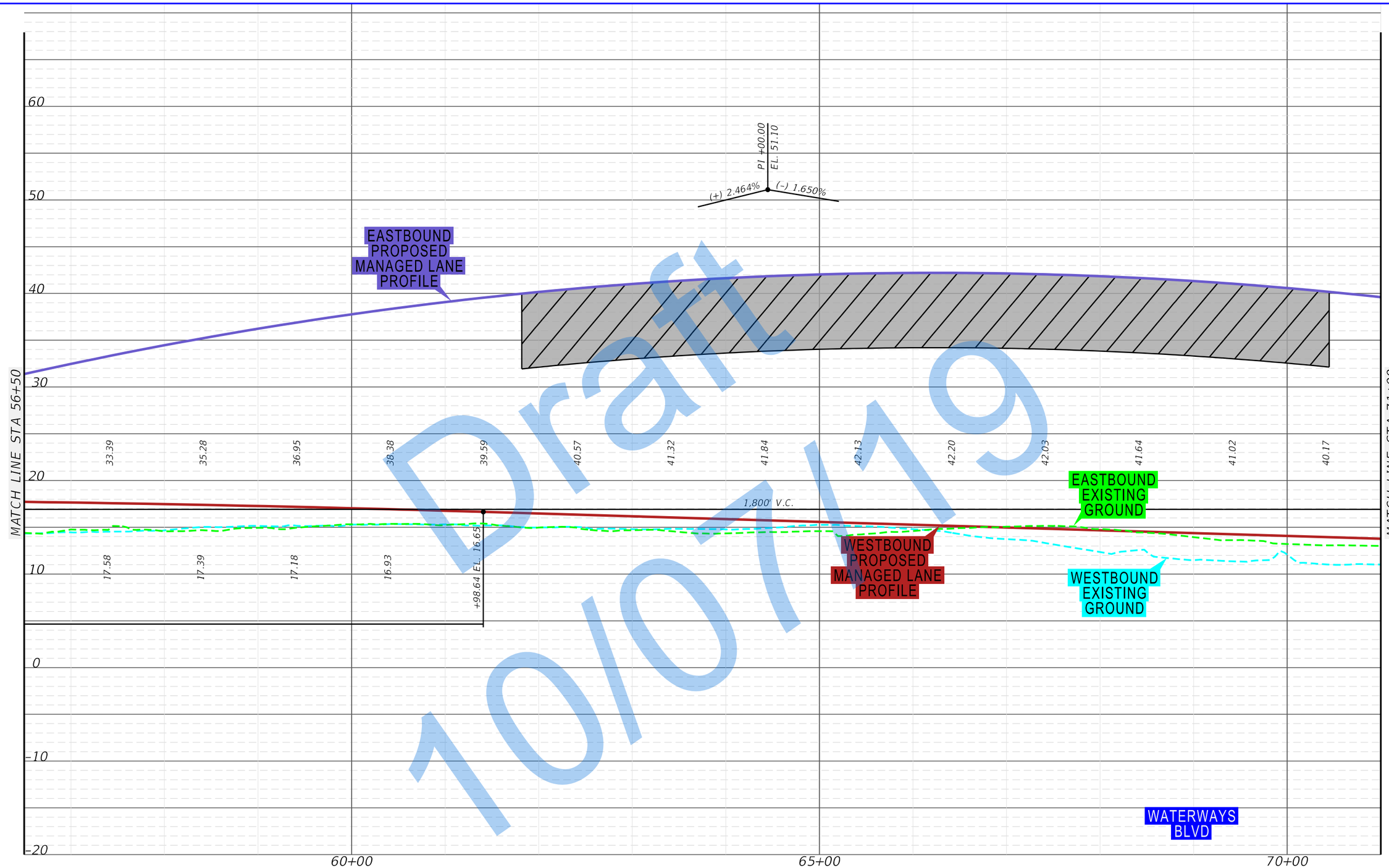

Draft 10/07/19

\\rsandh.com\Files\Transportation\P\43989\13202_SW 10th Street\env\4 - Reports - Engineering\PER\Appendix B - \Profile 23?\planem2.dgn
11:06:52 AM
2/20/2019
Donahue#

FDOT / SW 10th Street Connector	State Road 869 / SW 10th Street Connector PD&E Study from Florida's Turnpike / Sawgrass Expressway to I-95 Financial Project ID: 439891-1-22-02, ETDM No: 14291		APPENDIX B DEPRESSED WESTBOUND EXIT RAMP PROFILE

SHEET NO.
B-81



Draft 10/07/19

\\rsandh.com\files\Transportation\P\43989113202_SW 10th Street\emo\4 - Reports - Engineering\PER\Appendix B - \Profile 237\planem3.dgn
2/20/2019 11:06:53 AM
DonohueM

FDOT | SW 10th Street Connector

State Road 869 / SW 10th Street Connector PD&E Study
from Florida's Turnpike / Sawgrass Expressway to I-95
Financial Project ID: 439891-1-22-02, ETDM No: 14291

APPENDIX B
DEPRESSED WESTBOUND
EXIT RAMP PROFILE

SHEET NO.
B-82

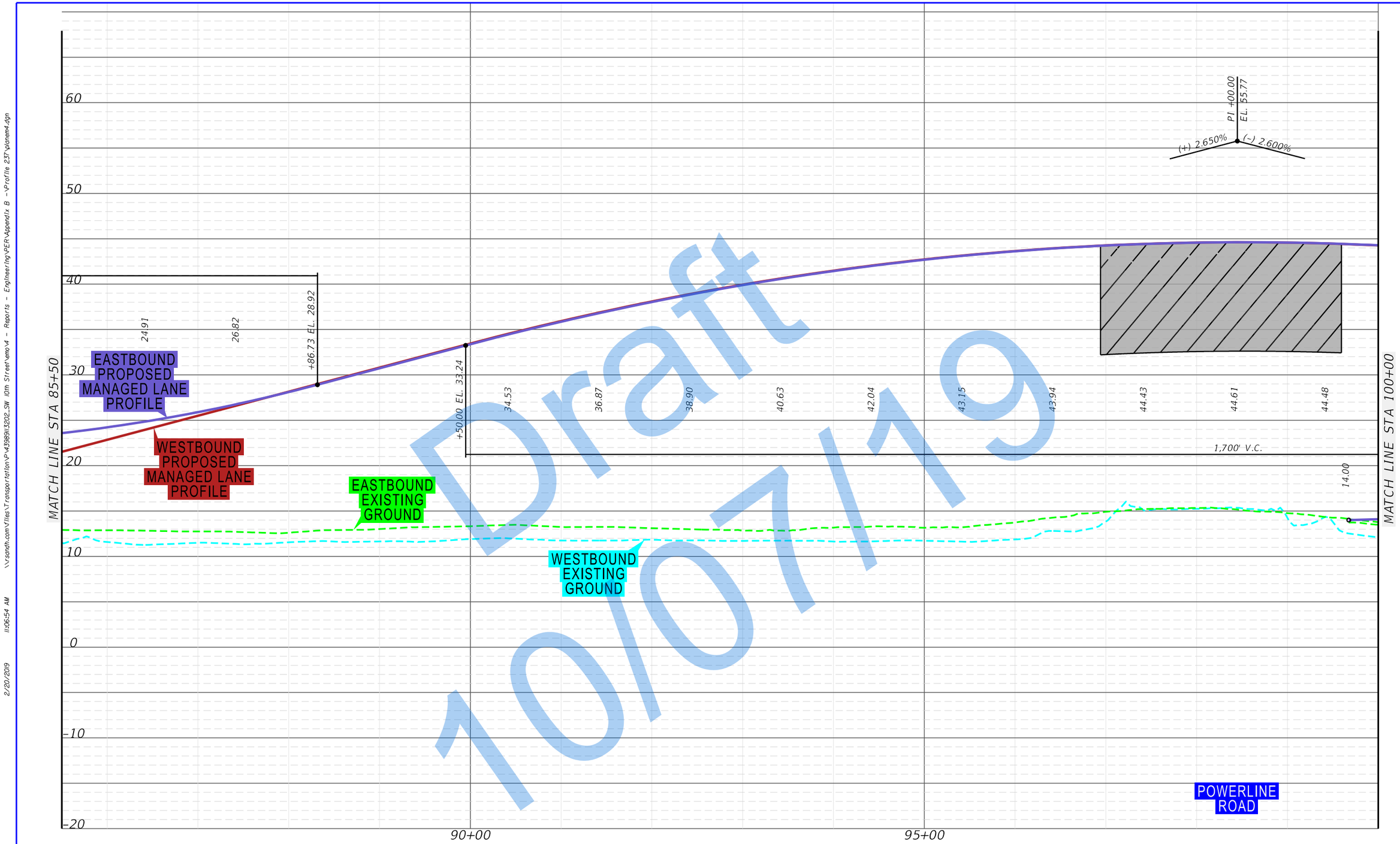

State Road 869 / SW 10th Street Connector PD&E Study
from Florida's Turnpike / Sawgrass Expressway to I-95
Financial Project ID: 439891-1-22-02, ETDM No: 14291

APPENDIX B
DEPRESSED WESTBOUND
EXIT RAMP PROFILE

SHEET NO.
B-83

Draft
10/07/19

WESTBOUND PROPOSED MANAGED LANE PROFILE

EASTBOUND PROPOSED MANAGED LANE PROFILE

EASTBOUND ENTRANCE RAMP

WESTBOUND EXISTING GROUND

EASTBOUND EXISTING GROUND

MATCH LINE STA 100+00

MATCH LINE STA 114+50

60
50
40
30
20
10
0
-10
-20

105+00
110+00

44.04
43.30
42.24
40.88
39.20
+12.35 EL. 15.54
37.22
16.58
34.93
19.69
+50.00 EL. 33.67
+91.65 EL. 24.34

K = 49
279' V.C.

(+) 0.300%
(+) 6.000%
PI +52.00
EL. 13.96

35.93
+84.89 EL. 36.81
41.57
+80.00 EL. 22.49
21.98
44.40
19.63
45.32
17.65
44.32
16.02

K = 52
605' V.C.

PI +87.50
EL. 54.09
(+) 6.000%
(-) 5.600%

\\vrsndh.com\Files\Transportation\P\43989\I3202_SW 10th Street\mov4 - Reports - Engineering\PER\Appendix B - \Profile 237\planem5.dgn
11:06:55 AM
2/20/2019
Donchuel

FDOT SW 10th Street Connector	State Road 869 / SW 10th Street Connector PD&E Study from Florida's Turnpike / Sawgrass Expressway to I-95 Financial Project ID: 439891-1-22-02, ETDM No: 14291		APPENDIX B DEPRESSED WESTBOUND EXIT RAMP PROFILE

SHEET NO.
B-84



Draft 10/07/19

State Road 869 / SW 10th Street Connector PD&E Study
from Florida's Turnpike / Sawgrass Expressway to I-95
Financial Project ID: 439891-1-22-02, ETDM No: 14291

APPENDIX B
DEPRESSED WESTBOUND
EXIT RAMP PROFILE

SHEET NO.
B-85



Draft 10/07/19

\\rsandh.com\files\Transportation\P\43989\13202_SW 10th Street\emo\4 - Reports - Engineering\PER\Appendix B - \Profile 237\planem7.dgn

2/20/2019 11:06:56 AM

DonohueM

FDOT

SW 10th Street Connector

State Road 869 / SW 10th Street Connector PD&E Study
from Florida's Turnpike / Sawgrass Expressway to I-95
Financial Project ID: 439891-1-22-02, ETDM No: 14291

APPENDIX B
DEPRESSED WESTBOUND
EXIT RAMP PROFILE

SHEET NO.
B-86

\\rsandh.com\Files\Transportation\P\439891\3202_SW 10th Street\mov4 - Reports - Engineering\PER\Appendix B - \Profile 237\planem8.dgn
11:06:57 AM
2/20/2019
DonohueM

Draft 10/07/19

MATCH LINE STA 143+50

MATCH LINE STA 158+00

800' V.C.

PI +29.48 EL. 17.65

+90.00 EL. 17.82

+90.00 EL. 23.17

+62.22 EL. 14.29

PI +90.00 EL. 16.62

+40.00 EL. 11.96

+38.50 EL. 11.97

+82.27 EL. 11.32

+76.68 EL. 17.21

K = 64
294' V.C.

(-) 0.300%

4.300%

(-) 0.300%

(+) 1.638%

17.79 | 17.63 | 17.72 | 18.05 | 18.62 | 19.44 | 20.49 | 21.79 | 15.33 | 14.21

18.08 | 15.30 | 12.06 | 16.98

EASTBOUND PROPOSED MANAGED LANE PROFILE

WESTBOUND PROPOSED MANAGED LANE PROFILE

WESTBOUND EXIT RAMP

EASTBOUND EXISTING GROUND

WESTBOUND EXISTING GROUND

SW 24TH AVE

60 | 50 | 40 | 30 | 20 | 10 | 0 | -10 | -20

145+00 | 150+00 | 155+00

FDOT | SW 10th Street Connector

State Road 869 / SW 10th Street Connector PD&E Study
from Florida's Turnpike / Sawgrass Expressway to I-95
Financial Project ID: 439891-1-22-02, ETDM No: 14291

APPENDIX B
DEPRESSED WESTBOUND EXIT RAMP PROFILE

SHEET NO.
B-87

Draft
10/07/19

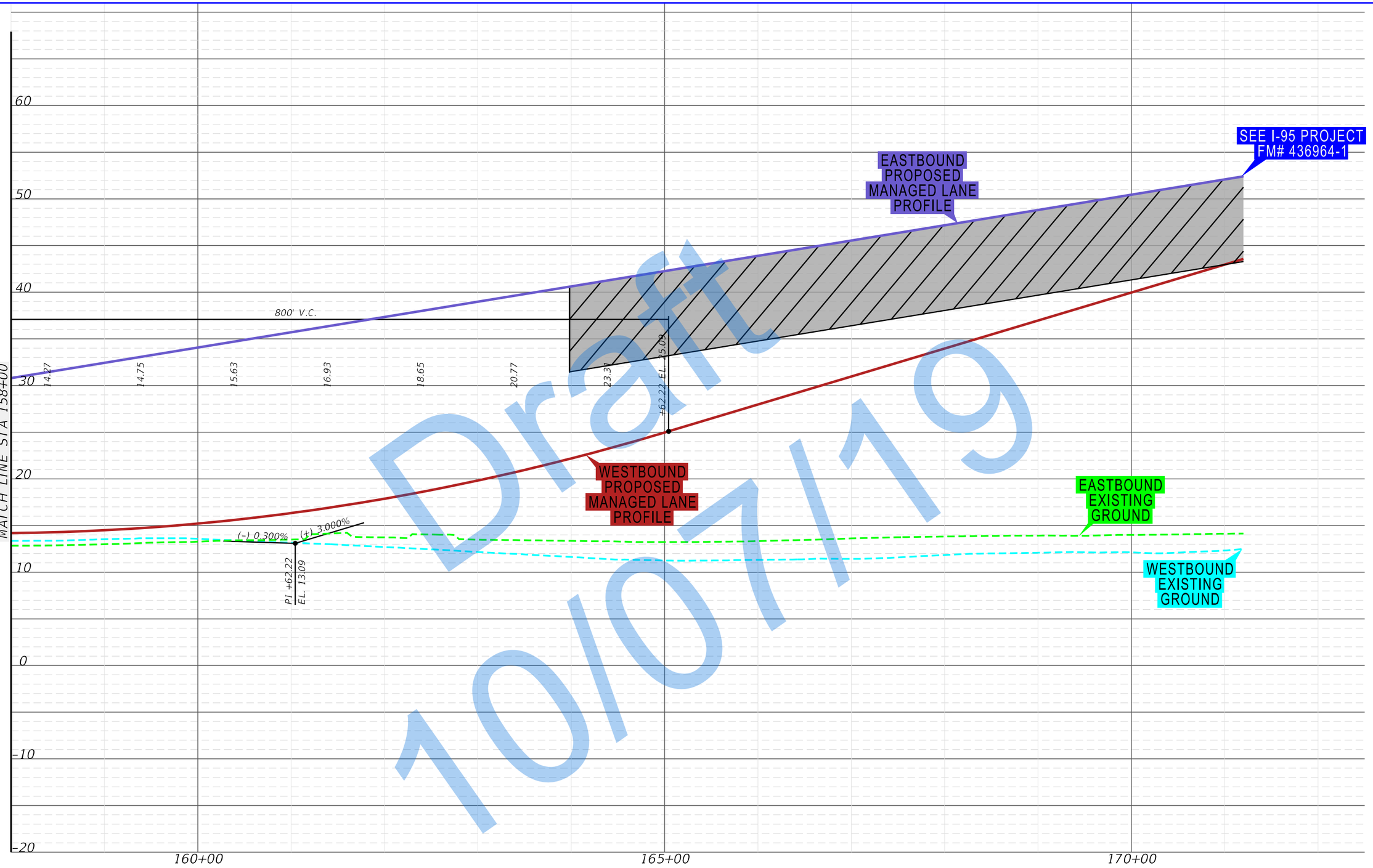

\\Vsandh.com\Files\Transportation\P-439891\3202_SW 10th Street\mov4 - Reports - Engineering\PER\Appendix B - \Profile 237\planem9.dgn
11:06:58 AM
2/20/2019
DonohueM

DEPRESSED EASTBOUND MANAGED LANES PROFILE SHEETS

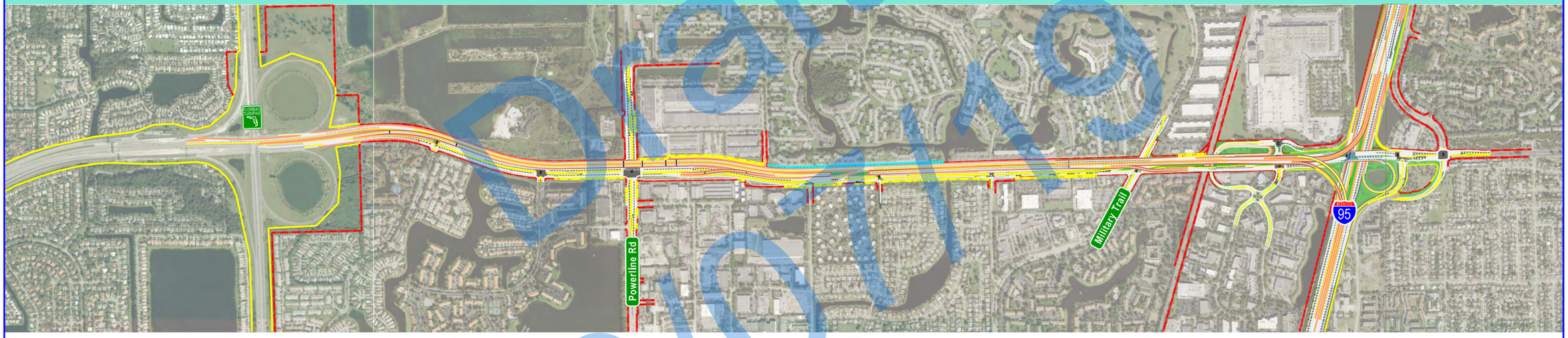

Draft 10/01/19

State Road 869 / SW 10th Street Connector PD&E Study
from Florida's Turnpike / Sawgrass Expressway to I-95
Financial Project ID: 439891-1-22-02, ETDM No: 14291

SHEET NO.
x

\\rsandh.com\files\Transportation\P\43989113202_SW 10th Street\emo\4 - Reports - Engineering\PER\Appendix B - \Divider_242_Profile.dgn
10:28:43 AM
1/3/2019
DonohueM

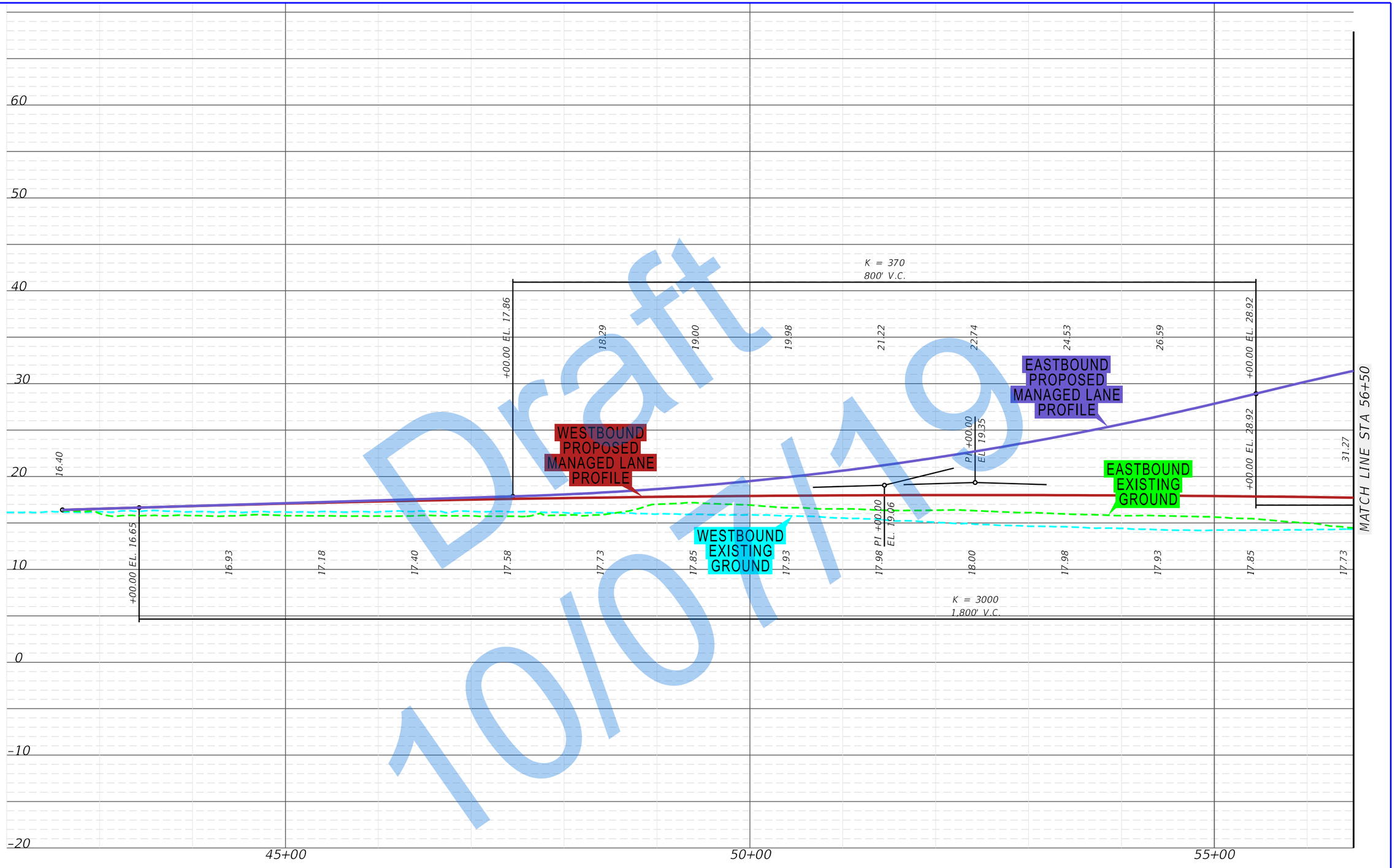

Draft 10/07/19

\\rsandh.com\Files\Transportation\P\43989\13202_SW 10th Street\emo\4 - Reports - Engineering\PER\Appendix B -\Profile 242\planeml.dgn
11:13:49 AM
2/20/2019
DonohueM

FDOT | SW 10th Street Connector

State Road 869 / SW 10th Street Connector PD&E Study
from Florida's Turnpike / Sawgrass Expressway to I-95
Financial Project ID: 439891-1-22-02, ETDM No: 14291

APPENDIX B
DEPRESSED EASTBOUND
MANAGED LANES PROFILE

SHEET NO.
B-89

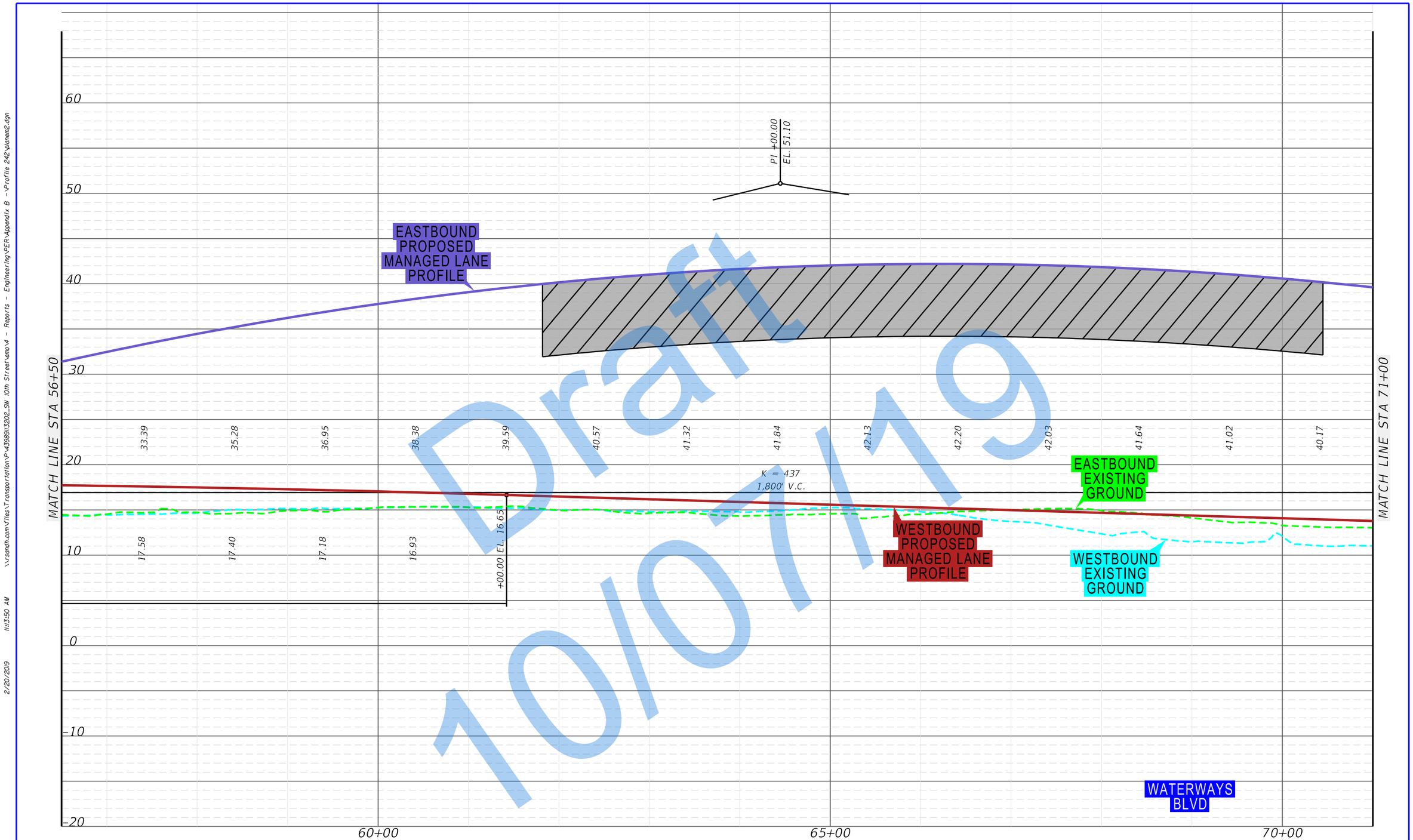

Draft 10/07/19

State Road 869 / SW 10th Street Connector PD&E Study
from Florida's Turnpike / Sawgrass Expressway to I-95
Financial Project ID: 439891-1-22-02, ETDM No: 14291

APPENDIX B
DEPRESSED EASTBOUND
MANAGED LANES PROFILE

SHEET NO.
B-90

\\rsandh.com\files\Transportation\P\43989\13202_SW 10th Street\emo\4 - Reports - Engineering\PER\Appendix B - \Profile 242\planem2.dgn
2/20/2019 11:13:50 AM
DonohueM

\\rsandh.com\Files\Transportation\P\439891\3202_SW 10th Street\mov4 - Reports - Engineering\PER\Appendix B - \Profile 242\plonem3.dgn
11:35:51 AM
2/20/2019
DonohueM



Draft 10/01/19

FDOT / SW 10th Street Connector	State Road 869 / SW 10th Street Connector PD&E Study from Florida's Turnpike / Sawgrass Expressway to I-95 Financial Project ID: 439891-1-22-02, ETDM No: 14291	APPENDIX B DEPRESSED EASTBOUND MANAGED LANES PROFILE	SHEET NO. B-91

\\rsandh.com\Files\Transportation\P\43989\I3202_SW 10th Street\mov4 - Reports - Engineering\PER\Appendix B - \Profile 242\plonem4.dgn
11:13:52 AM
2/20/2019
Donchuel

60
50
40
30
20
10
0
-10
-20

MATCH LINE STA 85+50

24.91
26.82
+86.73 EL. 28.92

EASTBOUND PROPOSED MANAGED LANE PROFILE

WESTBOUND PROPOSED MANAGED LANE PROFILE

EASTBOUND EXISTING GROUND

WESTBOUND EXISTING GROUND

+50.00 EL. 33.24

34.53
36.89
38.96
40.73
42.22
43.41
44.31
44.92
45.23
45.26

PT +50.00
EL. 57.09

K = 343
1,800' V.C.

POWERLINE ROAD

MATCH LINE STA 100+00

90+00
95+00

Draft
10/07/19

FDOT SW 10th Street Connector	State Road 869 / SW 10th Street Connector PD&E Study from Florida's Turnpike / Sawgrass Expressway to I-95 Financial Project ID: 439891-1-22-02, ETDM No: 14291		APPENDIX B DEPRESSED EASTBOUND MANAGED LANES PROFILE

SHEET NO.
B-92

\\Vsandh.com\Files\Transportation\Projects\43989\3202_SW 10th Street\mov4 - Reports - Engineering\PER\Appendix B - \Profile 242\plonem5.dgn
11:13:53 AM
2/20/2019
DonohueM

60
50
40
30
20
10
0
-10
-20

MATCH LINE STA 100+00

MATCH LINE STA 114+50

105+00

110+00

44.99
44.43
43.58
42.44
41.01
+12.35 EL. 15.54
39.28
16.58
37.27
19.69
34.96
+91.65 EL. 24.34
+50.00 EL. 33.69
41.71
44.53
45.30
44.01
+95.00 EL. 36.54

K = 49
279' V.C.

K = 49
585' V.C.

PI +52.00
EL. 15.96

PI +87.50
EL. 54.09

EASTBOUND PROPOSED MANAGED LANE PROFILE

EASTBOUND ENTRANCE RAMP

WESTBOUND PROPOSED MANAGED LANE PROFILE

WESTBOUND EXISTING GROUND

EASTBOUND EXISTING GROUND

Draft
10/07/19

FDOT / SW 10th Street Connector	State Road 869 / SW 10th Street Connector PD&E Study from Florida's Turnpike / Sawgrass Expressway to I-95 Financial Project ID: 439891-1-22-02, ETDM No: 14291	APPENDIX B DEPRESSED EASTBOUND MANAGED LANES PROFILE	SHEET NO. B-93

\\rsandh.com\Files\Transportation\PV43989\I3202_SW 10th Street\mov4 - Reports - Engineering\PER\Appendix B - \Profile 242\plonem6.dgn
11:13:54 AM
2/20/2019
DonohueM

60
50
40
30
20
10
0
-10
-20

EASTBOUND ENTRANCE RAMP

+80.00 EL. 36.54

4.68

MATCH LINE STA 114+50

K = 49
306' V.C.

+13.82 EL. 22.51

18.10

14.90

13.76

+20.18 EL. 13.78

14.68

WESTBOUND PROPOSED MANAGED LANE PROFILE

MATCH LINE STA 129+00

WESTBOUND EXISTING GROUND

P.I. +67.00
EL. 13.32

EASTBOUND EXISTING GROUND

K = 276
800' V.C.

+00.11 EL. -4.01

-6.43

-8.48

-10.18

-11.51

-12.48

-13.08

EASTBOUND PROPOSED MANAGED LANE PROFILE

SW 30TH AVE

+00.11
-14.41

115+00

120+00

125+00

Draft
10/07/19

FDOT

SW 10th Street Connector

State Road 869 / SW 10th Street Connector PD&E Study
from Florida's Turnpike / Sawgrass Expressway to I-95
Financial Project ID: 439891-1-22-02, ETDM No: 14291

APPENDIX B
DEPRESSED EASTBOUND
MANAGED LANES PROFILE

SHEET NO.
B-94



State Road 869 / SW 10th Street Connector PD&E Study
from Florida's Turnpike / Sawgrass Expressway to I-95
Financial Project ID: 439891-1-22-02, ETDM No: 14291

APPENDIX B
DEPRESSED EASTBOUND
MANAGED LANES PROFILE

SHEET NO.
B-95

\\rsandh.com\files\Transportation\P\43989\13202_SW 10th Street\emo\4 - Reports - Engineering\PER\Appendix B -\Profile 242\planem7.dgn
2/20/2019 11:13:55 AM
DonohueM



Draft 10/07/19

\\rsandh.com\files\Transportation\P\43989\13202_SW 10th Street\emo\4 - Reports - Engineering\PER\Appendix B -\Profile 242\planem8.dgn
2/20/2019 11:13:58 AM
DonohueM

FDOT | SW 10th Street Connector

State Road 869 / SW 10th Street Connector PD&E Study
from Florida's Turnpike / Sawgrass Expressway to I-95
Financial Project ID: 439891-1-22-02, ETDM No: 14291

APPENDIX B
DEPRESSED EASTBOUND
MANAGED LANES PROFILE

SHEET NO.
B-96

\\sndh.com\Files\Transportation\P\439891\3202_SW 10th Street\mov4 - Reports - Engineering\PER\Appendix B - \Profile 242\planem3.dgn
11:13:56 AM
2/20/2019
DonohueM

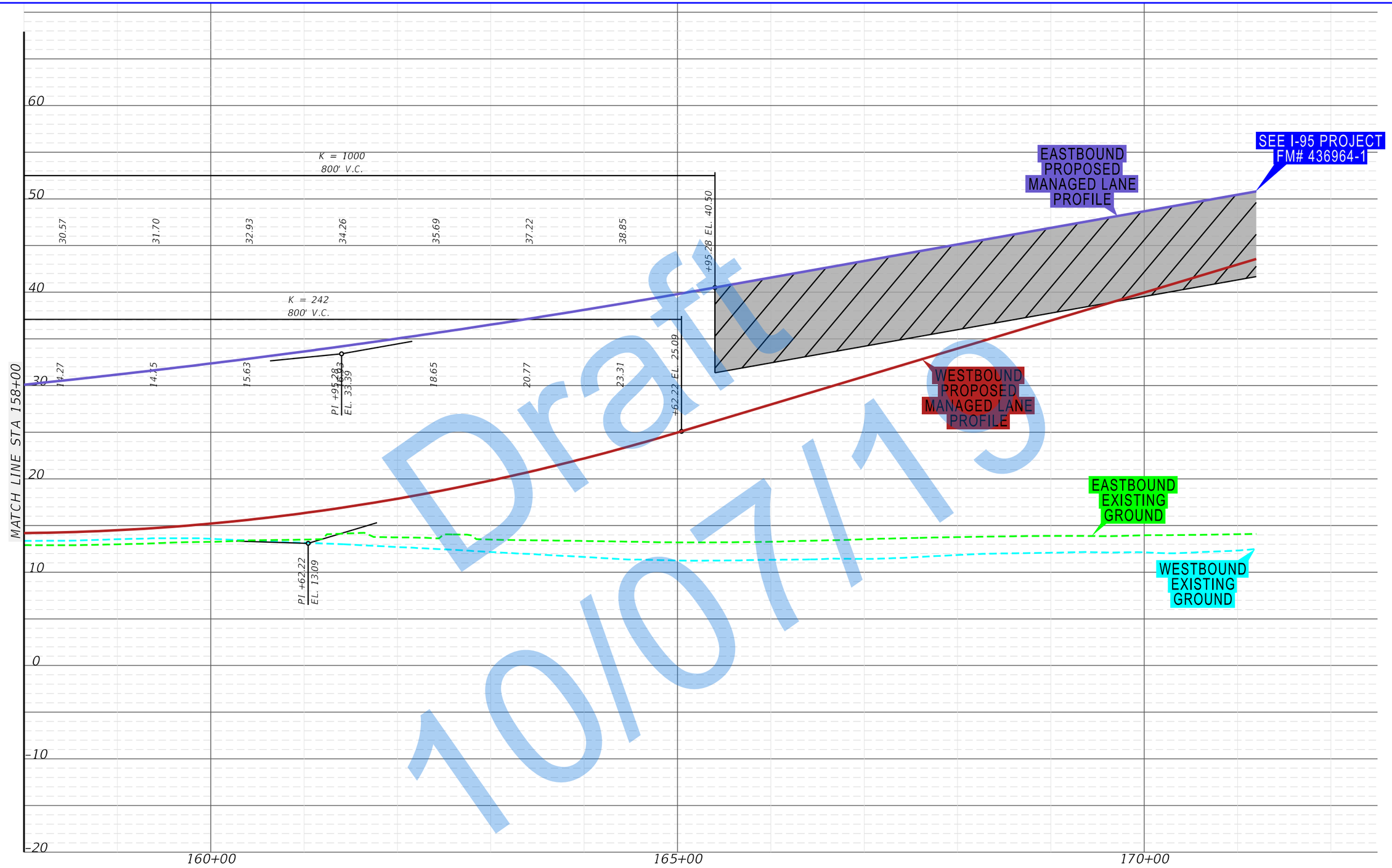

Draft 10/07/19

FDOT / SW 10th Street Connector	State Road 869 / SW 10th Street Connector PD&E Study from Florida's Turnpike / Sawgrass Expressway to I-95 Financial Project ID: 439891-1-22-02, ETDM No: 14291		APPENDIX B DEPRESSED EASTBOUND MANAGED LANES PROFILE

SHEET NO.
B-97

DEPRESSED EASTBOUND AND WESTBOUND MANAGED LANES PROFILE SHEETS

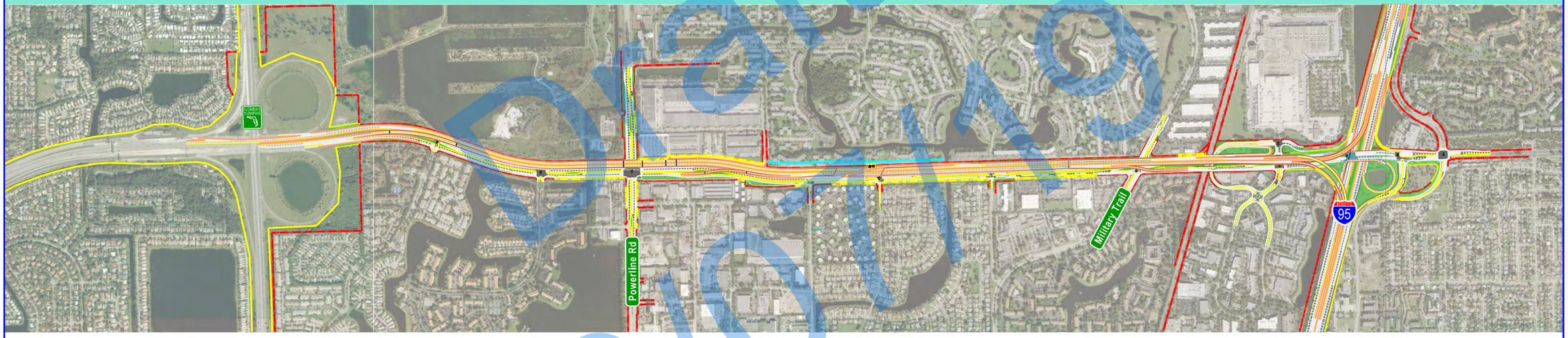

Draft
10/0

\\Fsmdh.com\Files\Transportation\P\439891\3202_SW 10th Street\mov\4 - Reports - Engineering\PER\Appendix B - \Divider_245_Profile.dgn
10:28:51 AM
1/3/2019
Donahue1



Draft 10/07/19

\\rsandh.com\files\Transportation\P\43989\13202_SW 10th Street\emo\4 - Reports - Engineering\PER\Appendix B -\Profile 245\planeml.dgn
2/20/2019 11:15:02 AM
DonohueM

FDOT | SW 10th Street Connector

State Road 869 / SW 10th Street Connector PD&E Study
from Florida's Turnpike / Sawgrass Expressway to I-95
Financial Project ID: 439891-1-22-02, ETDM No: 14291

APPENDIX B
DEPRESSED EASTBOUND AND WESTBOUND MANAGED LANES PROFILE

SHEET NO.
B-98

\\rsandh.com\Files\Transportation\P\43989\3202_SW 10th Street\env\4 - Reports - Engineering\PER\Appendix B - \Profile 245\planem2.dgn
11:15:03 AM
2/20/2019
Donahue#

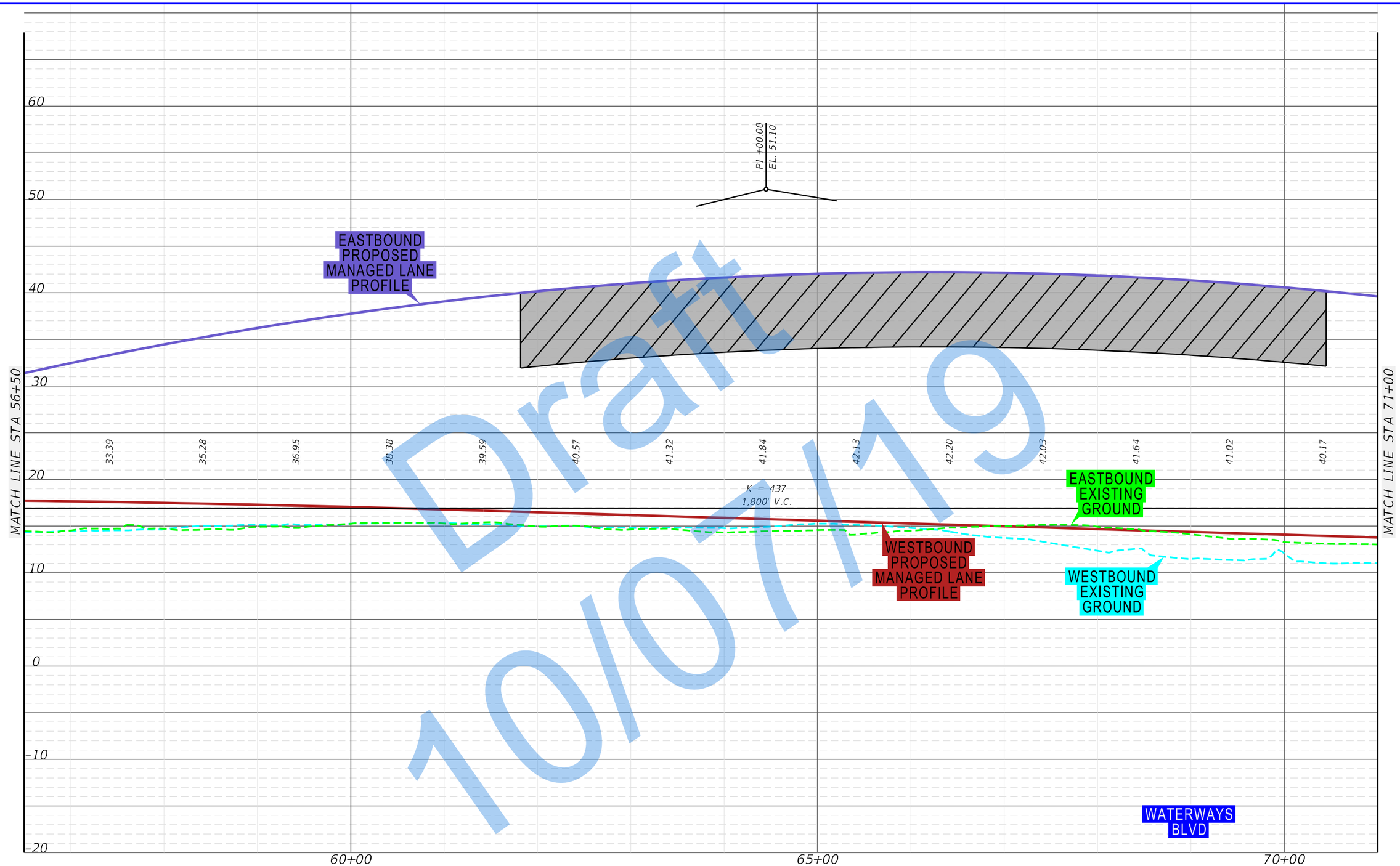

Draft 10/07/19

FDOT / SW 10th Street Connector	State Road 869 / SW 10th Street Connector PD&E Study from Florida's Turnpike / Sawgrass Expressway to I-95 Financial Project ID: 439891-1-22-02, ETDM No: 14291		APPENDIX B DEPRESSED EASTBOUND AND WESTBOUND MANAGED LANES PROFILE

SHEET NO.
B-99

\\sondh.com\Files\Transportation\P\439891\3202_SW 10th Street\mov4 - Reports - Engineering\PER\Appendix B - \Profile 245\planem3.dgn
11:15:04 AM
2/20/2019
DonohueM

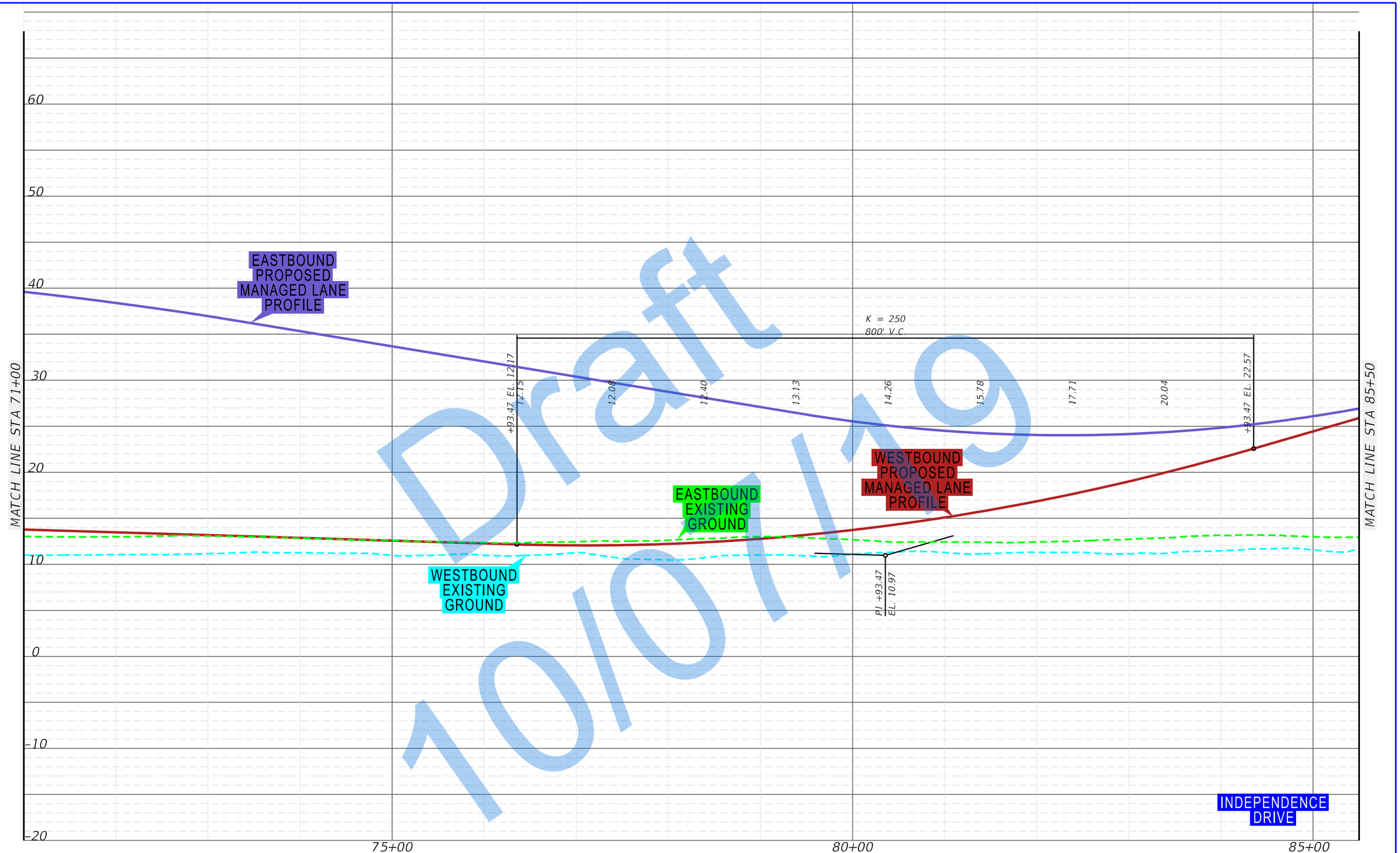

Draft 10/07/19

FDOT / SW 10th Street Connector	State Road 869 / SW 10th Street Connector PD&E Study from Florida's Turnpike / Sawgrass Expressway to I-95 Financial Project ID: 439891-1-22-02, ETDM No: 14291		APPENDIX B DEPRESSED EASTBOUND AND WESTBOUND MANAGED LANES PROFILE

SHEET NO.
B-100

\\Vsandh.com\Files\Transportation\Projects\43989\i3202_SW 10th Street\mov4 - Reports - Engineering\PER\Appendix B - \Profile 245\planem4.dgn
11:55:06 AM
2/20/2019
DonohueM



Draft
10/07/19

FDOT / SW 10th Street Connector	State Road 869 / SW 10th Street Connector PD&E Study from Florida's Turnpike / Sawgrass Expressway to I-95 Financial Project ID: 439891-1-22-02, ETDM No: 14291		APPENDIX B DEPRESSED EASTBOUND AND WESTBOUND MANAGED LANES PROFILE	SHEET NO. B-101



Draft 10/07/19

\\rsandh.com\files\Transportation\P\43989\13202_SW 10th Street\emo\4 - Reports - Engineering\PER\Appendix B -\Profile 245\planem5.dgn
2/20/2019 11:15:07 AM
DonohueM

FDOT | SW 10th Street Connector

State Road 869 / SW 10th Street Connector PD&E Study
from Florida's Turnpike / Sawgrass Expressway to I-95
Financial Project ID: 439891-1-22-02, ETDM No: 14291

APPENDIX B
DEPRESSED EASTBOUND AND WESTBOUND MANAGED LANES PROFILE

SHEET NO.
B-102



Draft 10/07/19

\\rsandh.com\files\Transportation\P\43989113202_SW 10th Street\emo\4 - Reports - Engineering\PER\Appendix B -\Profile 245\planem6.dgn
2/20/2019 11:15:08 AM
DonohueM

FDOT | SW 10th Street Connector

State Road 869 / SW 10th Street Connector PD&E Study
from Florida's Turnpike / Sawgrass Expressway to I-95
Financial Project ID: 439891-1-22-02, ETDM No: 14291

APPENDIX B
DEPRESSED EASTBOUND AND WESTBOUND MANAGED LANES PROFILE

SHEET NO.
B-103

\\Vsandh.com\Files\Transportation\P\439891\3202_SW 10th Street\mov4 - Reports - Engineering\PER\Appendix B - \Profile 245\planem7.dgn
2/20/2019 11:15:09 AM
DonohueM



Draft 10/07/19

FDOT SW 10th Street Connector	State Road 869 / SW 10th Street Connector PD&E Study from Florida's Turnpike / Sawgrass Expressway to I-95 Financial Project ID: 439891-1-22-02, ETDM No: 14291		APPENDIX B DEPRESSED EASTBOUND AND WESTBOUND MANAGED LANES PROFILE

SHEET NO.
B-104



Draft 10/07/19

\\rsandh.com\files\Transportation\P\43989\13202_SW 10th Street\emo\4 - Reports - Engineering\PER\Appendix B - \Profile 245\planem8.dgn
11:15:09 AM
2/20/2019
DonohueM

FDOT | SW 10th Street Connector

State Road 869 / SW 10th Street Connector PD&E Study
from Florida's Turnpike / Sawgrass Expressway to I-95
Financial Project ID: 439891-1-22-02, ETDM No: 14291

APPENDIX B
DEPRESSED EASTBOUND AND WESTBOUND MANAGED LANES PROFILE

SHEET NO.
B-105

\\Vsandh.com\Files\Transportation\Pv43989\I3202_SW 10th Street\mov4 - Reports - Engineering\PER\Appendix B - \Profile 245\planem9.dgn
11:55:0 AM
2/20/2019
Donahue#



Draft
10/07/19

FDOT | SW 10th Street Connector

State Road 869 / SW 10th Street Connector PD&E Study
from Florida's Turnpike / Sawgrass Expressway to I-95
Financial Project ID: 439891-1-22-02, ETDM No: 14291

APPENDIX B
DEPRESSED EASTBOUND AND WESTBOUND MANAGED LANES PROFILE

SHEET NO.
B-106

NON-DEPRESSED / NO MANAGED LANE ACCESS PROFILE SHEETS

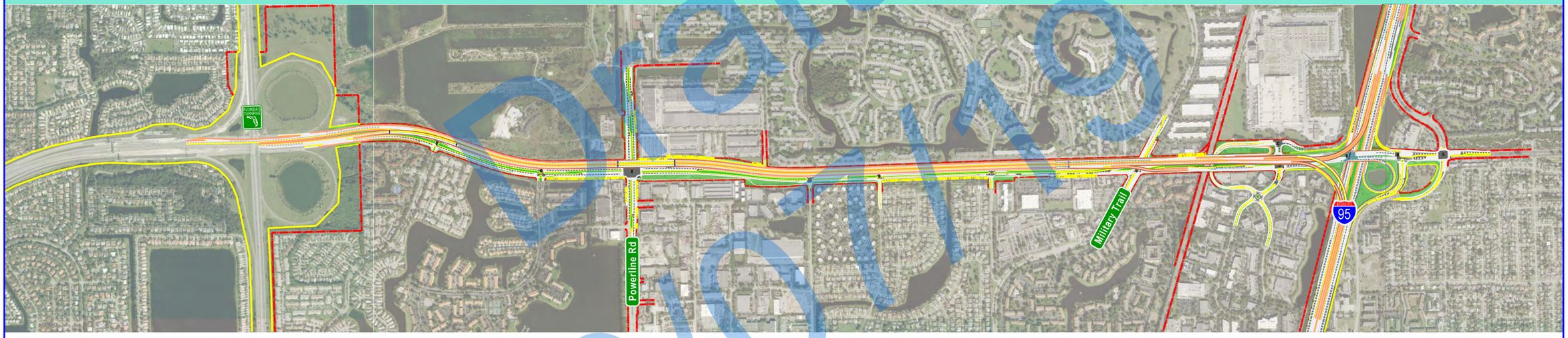

Draft
10/01/19

\\Fsmdh.com\Files\Transportation\P\439891\3202_SW 10th Street\mov\4 - Reports - Engineering\PER\Appendix B - \Divider_246_Profile.dgn
10:28:59 AM
1/3/2019
Donahue1



\\rsandh.com\files\Transportation\P\43989\13202_SW 10th Street\emo\4 - Reports - Engineering\PER\Appendix B -\Profile 246\planeml.dgn

2/20/2019 11:15:58 AM

DonohueM

FDOT

SW 10th Street Connector

State Road 869 / SW 10th Street Connector PD&E Study
from Florida's Turnpike / Sawgrass Expressway to I-95
Financial Project ID: 439891-1-22-02, ETDM No: 14291

APPENDIX B
NON-DEPRESSED / NO
MANAGED LANE ACCESS
PROFILE

SHEET NO.
B-107

\\rsandh.com\Files\Transportation\P\43989\13202_SW 10th Street\env\4 - Reports - Engineering\PER\Appendix B - \Profile 246\plonem2.dgn
11:15:59 AM
2/20/2019
Donohue#

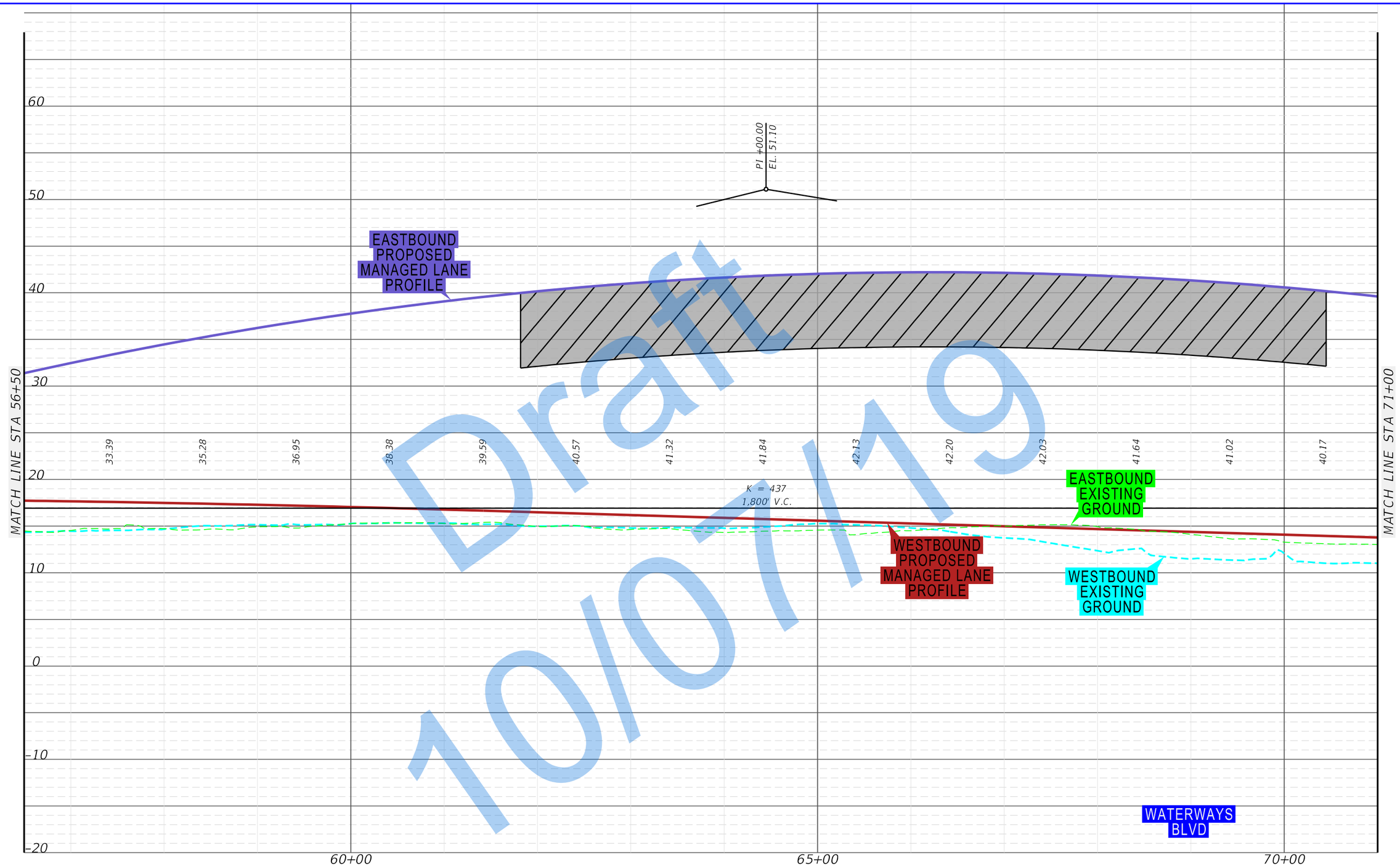

Draft 10/07/19

FDOT / SW 10th Street Connector	State Road 869 / SW 10th Street Connector PD&E Study from Florida's Turnpike / Sawgrass Expressway to I-95 Financial Project ID: 439891-1-22-02, ETDM No: 14291		APPENDIX B NON-DEPRESSED / NO MANAGED LANE ACCESS PROFILE

SHEET NO.
B-108

\\rsandh.com\Files\Transportation\P\439891\3202_SW 10th Street\mov4 - Reports - Engineering\PER\Appendix B - \Profile 246\plonem3.dgn
2/20/2019 11:16:00 AM
DonahueM



Draft 10/01/19

FDOT / SW 10th Street Connector	State Road 869 / SW 10th Street Connector PD&E Study from Florida's Turnpike / Sawgrass Expressway to I-95 Financial Project ID: 439891-1-22-02, ETDM No: 14291		APPENDIX B NON-DEPRESSED / NO MANAGED LANE ACCESS PROFILE

SHEET NO.
B-109

\\rsandh.com\Files\Transportation\P\43989\I3202_SW 10th Street\mov4 - Reports - Engineering\PER\Appendix B - \Profile 246\plotnem4.dgn
2/20/2019 11:16:01 AM
Donohue#

60
50
40
30
20
10
0
-10
-20

MATCH LINE STA 85+50

24.91
26.82
+86.73 EL. 28.92

EASTBOUND PROPOSED MANAGED LANE PROFILE

WESTBOUND PROPOSED MANAGED LANE PROFILE

EASTBOUND EXISTING GROUND

WESTBOUND EXISTING GROUND

+50.00 EL. 33.24

34.53
36.87
38.90
40.63
42.04
43.15
43.94
44.43
44.61
44.48

PI +00.00
EL. 55.77

K = 324
1,700' V.C.

14.00

POWERLINE ROAD

MATCH LINE STA 100+00

90+00
95+00

Draft
10/07/19

FDOT SW 10th Street Connector	State Road 869 / SW 10th Street Connector PD&E Study from Florida's Turnpike / Sawgrass Expressway to I-95 Financial Project ID: 439891-1-22-02, ETDM No: 14291		APPENDIX B NON-DEPRESSED / NO MANAGED LANE ACCESS PROFILE

SHEET NO.
B-110

\\sondh.com\files\Transportation\P\439891\3202_SW 10th Street\mov4 - Reports - Engineering\PER\Appendix B - \Profile 246\plotnem5.dgn
2/20/2019 11:16:02 AM
DonohueM

60
50
40
30
20
10
0
-10
-20

MATCH LINE STA 100+00

MATCH LINE STA 114+50

105+00

110+00

EASTBOUND PROPOSED MANAGED LANE PROFILE

WESTBOUND PROPOSED MANAGED LANE PROFILE

EASTBOUND ENTRANCE RAMP

WESTBOUND EXISTING GROUND

EASTBOUND EXISTING GROUND

K = 49
279' V.C.

K = 49
585' V.C.

PI +87.50
EL. 54.09

PI +52.00
EL. 15.96

+12.35 EL. 15.54

+50.00 EL. 33.67

+91.65 EL. 24.34

+80.00 EL. 22.49

+95.00 EL. 36.58

44.04
43.30
42.24
40.88
39.20
37.22
16.58
34.93
19.69
41.71
21.98
44.53
19.63
45.30
17.65
44.01
16.02

Draft
10/07/19

FDOT SW 10th Street Connector	State Road 869 / SW 10th Street Connector PD&E Study from Florida's Turnpike / Sawgrass Expressway to I-95 Financial Project ID: 439891-1-22-02, ETDM No: 14291		APPENDIX B NON-DEPRESSED / NO MANAGED LANE ACCESS PROFILE

SHEET NO.
B-111

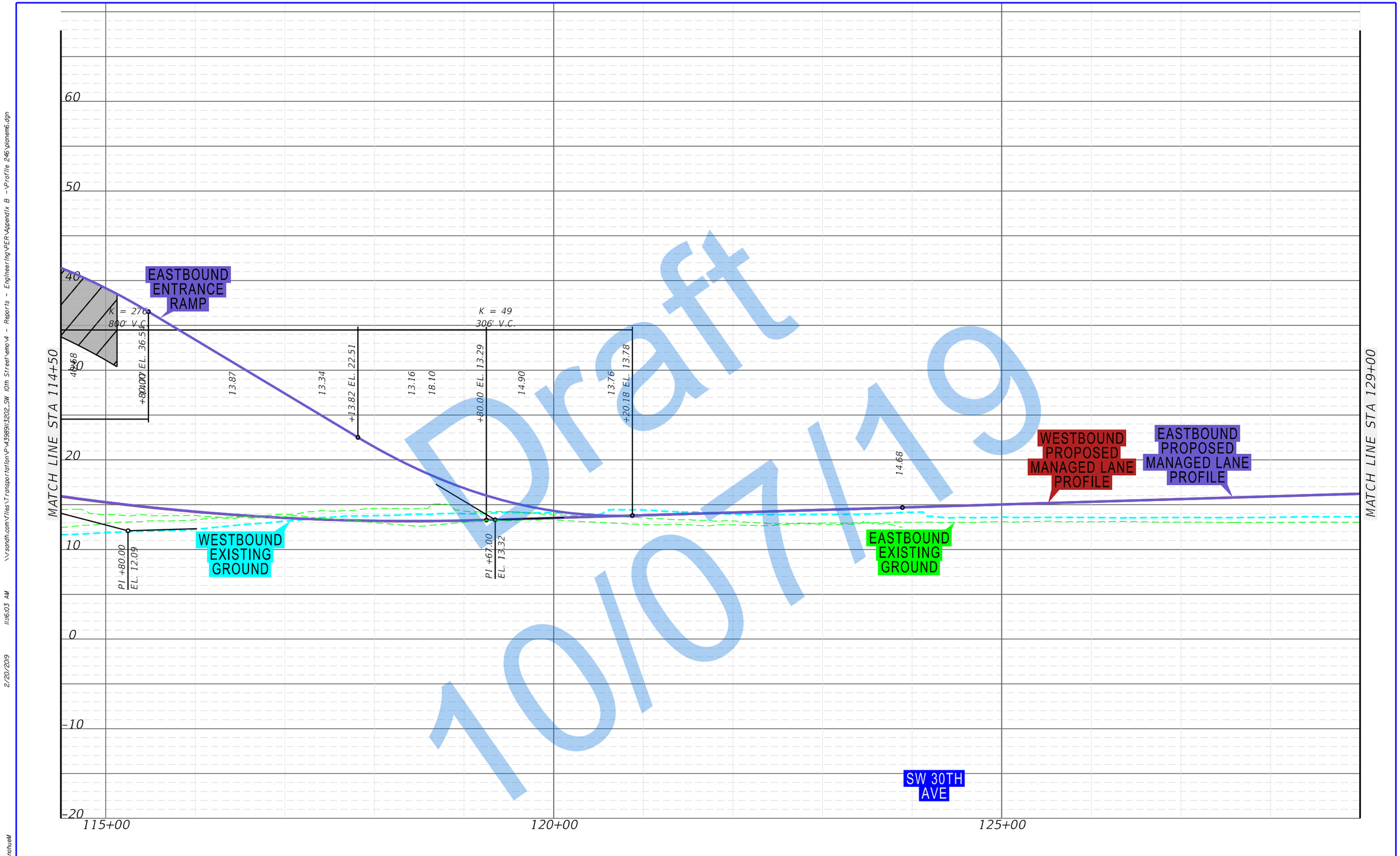

Draft 10/07/19

\\rsandh.com\files\Transportation\P\43989\13202_SW 10th Street\emo\4 - Reports - Engineering\PER\Appendix B -\Profile 246\planem6.dgn
2/20/2019 11:16:03 AM
DonohueM

FDOT | SW 10th Street Connector

State Road 869 / SW 10th Street Connector PD&E Study
from Florida's Turnpike / Sawgrass Expressway to I-95
Financial Project ID: 439891-1-22-02, ETDM No: 14291

APPENDIX B
NON-DEPRESSED / NO
MANAGED LANE ACCESS
PROFILE

SHEET NO.
B-112

\\Transportation\Projects\439891\3202_SW 10th Street\mov4 - Reports - Engineering\PER\Appendix B - \Profile 246\plonem7.dgn
11:16:04 AM
2/20/2019
DonohueM



Draft
10/07/19

FDOT | SW 10th Street Connector

State Road 869 / SW 10th Street Connector PD&E Study
from Florida's Turnpike / Sawgrass Expressway to I-95
Financial Project ID: 439891-1-22-02, ETDM No: 14291

APPENDIX B
NON-DEPRESSED / NO MANAGED LANE ACCESS PROFILE

SHEET NO.
B-113

\\rsandh.com\Files\Transportation\P\439891\3202_SW 10th Street\mov4 - Reports - Engineering\PER\Appendix B - \Profile 246\plotem8.dgn
2/20/2019 11:16:04 AM
DonohueM



Draft 10/07/19

FDOT | SW 10th Street Connector

State Road 869 / SW 10th Street Connector PD&E Study
from Florida's Turnpike / Sawgrass Expressway to I-95
Financial Project ID: 439891-1-22-02, ETDM No: 14291

APPENDIX B
NON-DEPRESSED / NO MANAGED LANE ACCESS PROFILE

SHEET NO.
B-114



State Road 869 / SW 10th Street Connector PD&E Study
from Florida's Turnpike / Sawgrass Expressway to I-95
Financial Project ID: 439891-1-22-02, ETDM No: 14291

APPENDIX B
NON-DEPRESSED / NO MANAGED LANE ACCESS PROFILE

SHEET NO.
B-115

\\rsandh.com\files\Transportation\P\43989\13202_SW 10th Street\emo\4 - Reports - Engineering\PER\Appendix B -\Profile 246\planem9.dgn
2/20/2019 11:16:06 AM
DonohueM