



Financial Management
Number: 436964-1-22-02

Federal Aid Project Number:
0202-054-P

Efficient Transportation
Decision Making
Number: 14244

September 2019



PROJECT DEVELOPMENT AND ENVIRONMENTAL STUDY

SR 9/I-95 from South of SW 10th Street to North of Hillsboro Boulevard

CONCEPT PLANS



DRAFT PLANS

STATE OF FLORIDA
DEPARTMENT OF TRANSPORTATION

CONCEPT PLANS

FINANCIAL PROJECT ID 436964-1-52-01 (FEDERAL FUNDS)

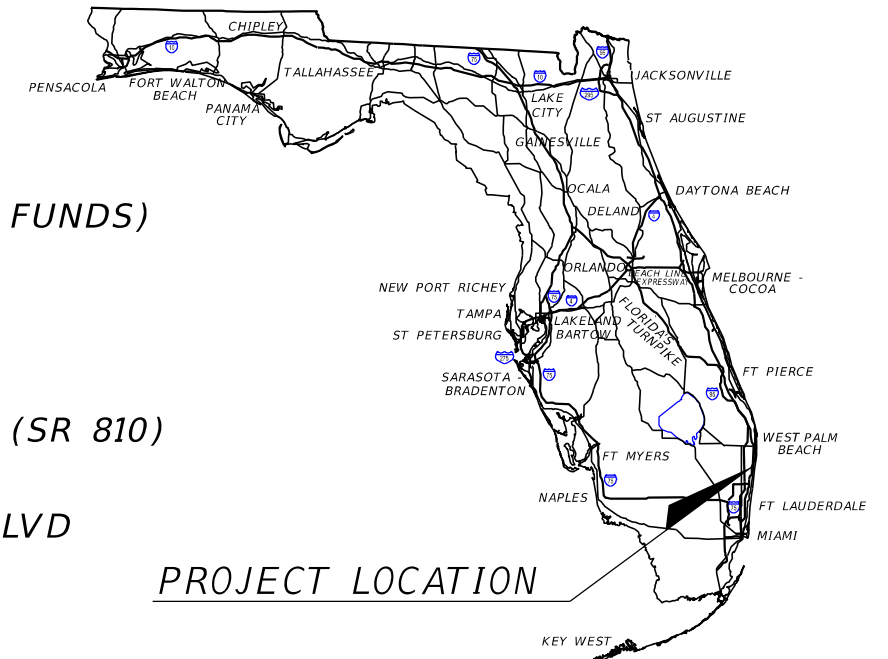
BROWARD COUNTY (86070) & (86012)

STATE ROAD NO. 9 (I-95)

FROM SOUTH OF SW 10TH ST. TO NORTH OF HILLSBORO BLVD. (SR 810)

STATE ROAD NO. 869 (SW 10TH ST)

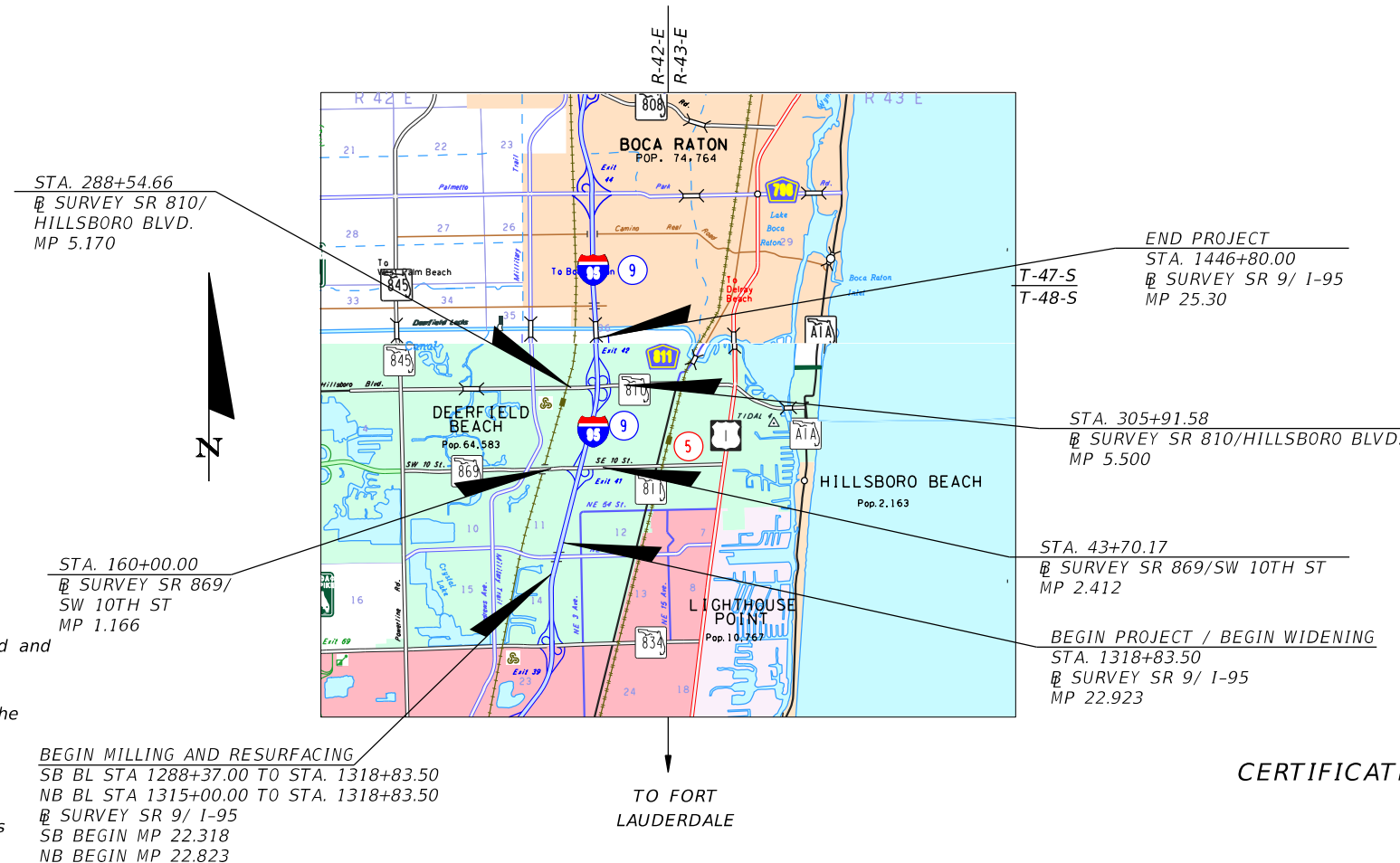
FROM WEST OF MILITARY TRAIL TO EAST OF NATURA BLVD



PROJECT LOCATION

INDEX OF ROADWAY PLANS

SHEET NO.	SHEET DESCRIPTION
1	KEYSHEET
2-14	TYPICAL SECTIONS
15-17	PROJECT LAYOUT
18-20	CURVE DATA
21-44	ROADWAY PLANS
45-117	ROADWAY PROFILES



ROADWAY PLANS
ENGINEER OF RECORD:

HNTB CORPORATION
5900 NORTH ANDREWS AVENUE
SUITE 400
FORT LAUDERDALE, FL 33309
PHONE NO.: (954) 903-1785
FAX NO.: (305) 550-8100
CONTRACT NO. C9Y83
VENDOR NO. F431623092

CERTIFICATE OF AUTHORIZATION NO. 6500

FDOT PROJECT MANAGER:
ROBERT E. BOSTIAN JR., P.E.

GOVERNING STANDARD PLANS:

Florida Department of Transportation, FY 2018-2019 Standard Plans for Road and Bridge Construction and applicable Interim Revisions (IRs).

Standard Plans for Road Construction and associated IRs are available at the following website: <http://www.fdot.gov/design/standardplans>

APPLICABLE IRs: IR___-___-___

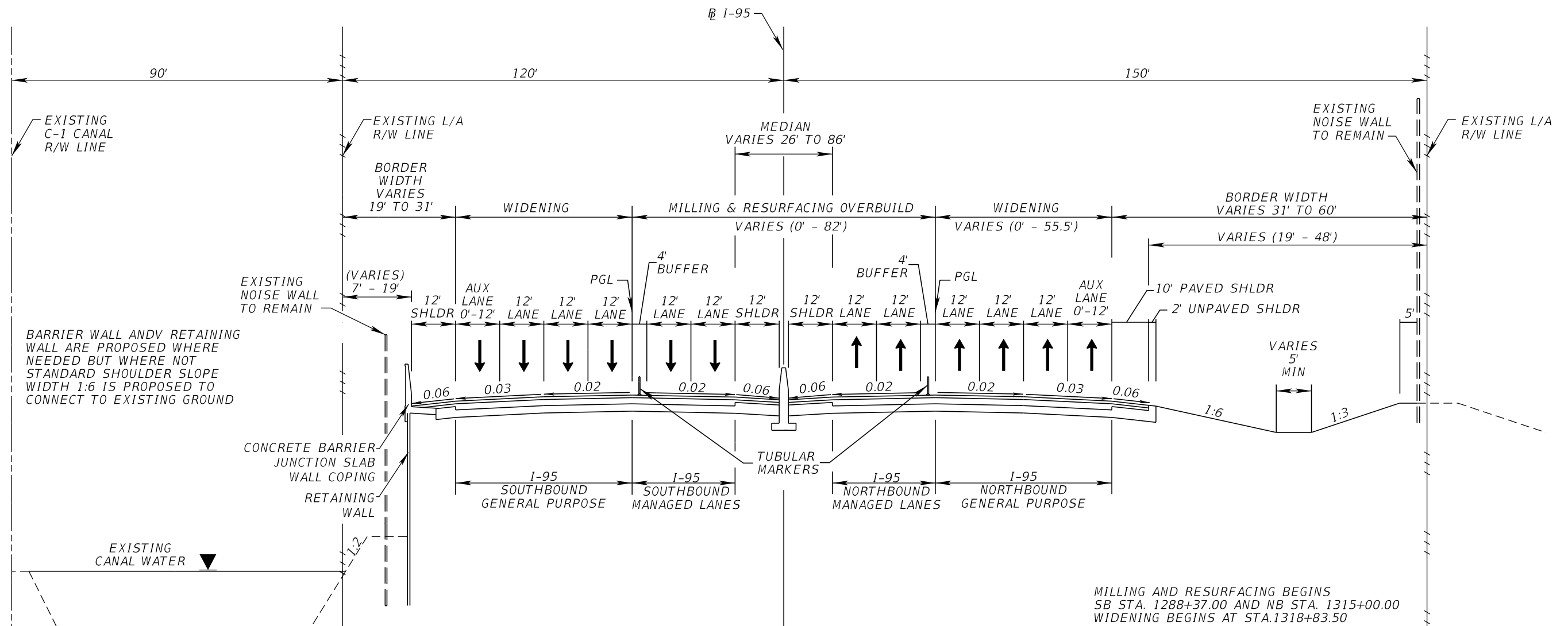
Standard Plans for Bridge Construction are included in the Structures Plans Component

GOVERNING STANDARD SPECIFICATIONS:

Florida Department of Transportation, 2018-2019 Standard Specifications for Road and Bridge Construction at the following website: <http://www.fdot.gov/programmanagement/Implemented/SpecBooks>

CONSTRUCTION CONTRACT NO.	FISCAL YEAR	SHEET NO.
N/A		1

DRAFT PLANS



MILLING AND RESURFACING BEGINS
 SB STA. 1288+37.00 AND NB STA. 1315+00.00
 WIDENING BEGINS AT STA. 1318+83.50

TYPICAL SECTION SR 9 (I-95) MAINLINE

NB \mathbb{R} STA. 1315+00.00 TO STA. 1340+93.60
 FROM NORTH OF NE 48TH STREET
 TO SOUTH OF SW 10TH STREET
 SB \mathbb{R} STA. 1288+37.00 TO STA. 1340+93.60
 FROM SOUTH OF NE 48TH STREET
 TO SOUTH OF SW 10TH STREET

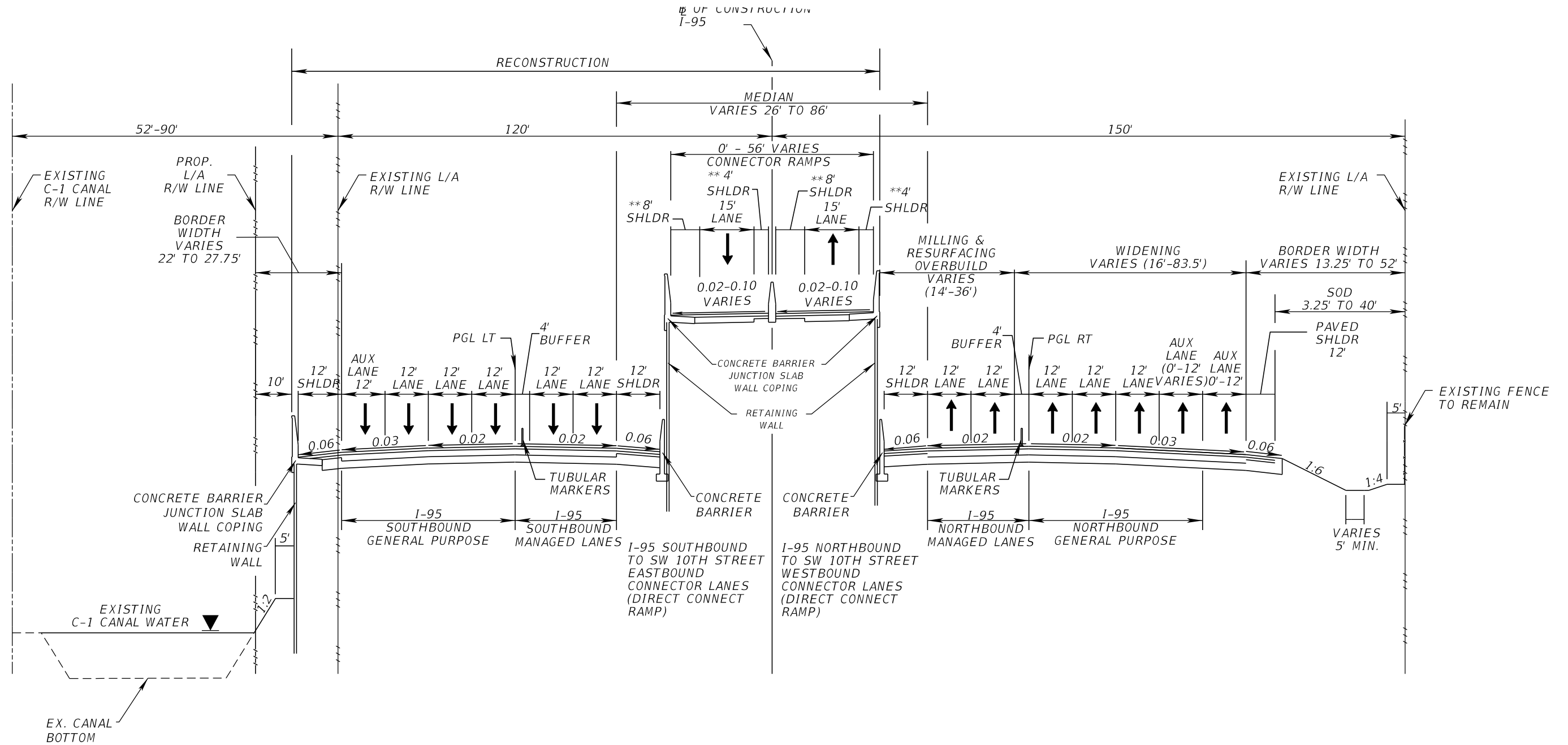
TRAFFIC DATA

CURRENT YEAR = 2016 AADT = 211,900
 ESTIMATED OPENING YEAR = 2020 AADT = 215,900
 ESTIMATED DESIGN YEAR = 2040 AADT = 240,300
 K = 7.00% D = 56.7% T = 6.0% (24 HOUR)
 DESIGN HOUR T = 3.0%
 DESIGN SPEED = 65 MPH
 POSTED SPEED = 65 MPH

REVISIONS				JAMES E. FORD P.E. P.E. LICENSE NUMBER 47526 HNTB CORPORATION 5900 NORTH ANDREWS AVENUE, SUITE 400 FT. LAUDERDALE, FLORIDA 33309 CERTIFICATE OF AUTHORIZATION 6500	STATE OF FLORIDA DEPARTMENT OF TRANSPORTATION			SHEET NO. 2
DATE	DESCRIPTION	DATE	DESCRIPTION		ROAD NO.	COUNTY	FINANCIAL PROJECT ID	
					SR 9	BROWARD	436964-1-52-01	

TYPICAL SECTIONS

DRAFT PLANS



TRAFFIC DATA

CURRENT YEAR = 2016 AADT = 211,900
 ESTIMATED OPENING YEAR = 2020 AADT = 215,900
 ESTIMATED DESIGN YEAR = 2040 AADT = 240,300
 K = 7.00% D = 56.7% T = 6.0% (24 HOUR)
 DESIGN HOUR T = 3.0%
 DESIGN SPEED = 65 MPH
 POSTED SPEED = 65 MPH

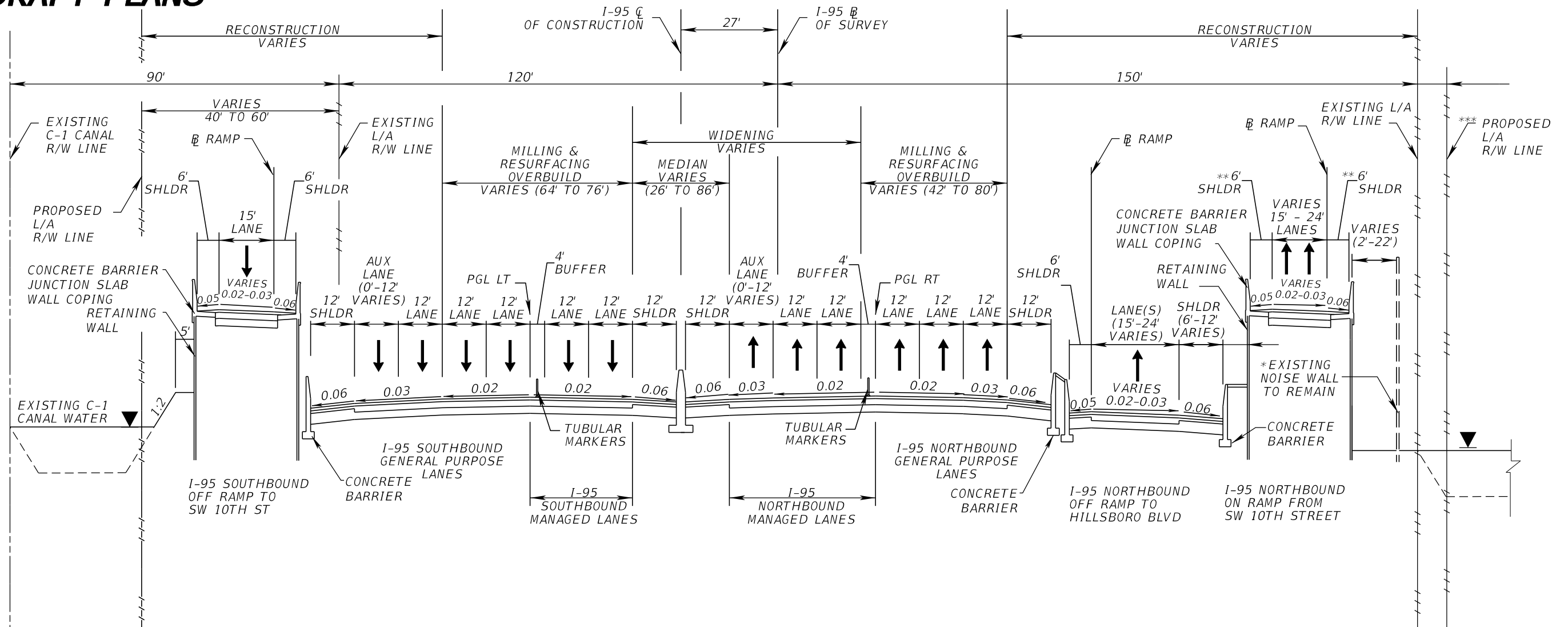
TYPICAL SECTION SR 9 (I-95)

**OF CONSTRUCTION I-95 STA. 1340+93.60 TO STA. 1373+72.19
 FROM SOUTH OF SW 10TH STREET TO NORTH OF SW 10TH STREET**

** SHOULDER WIDTH ON SINGLE LANE
 CONNECTOR RAMP ARE 8 FEET WIDE
 ON INSIDE OF CURVES AND 4 FEET
 ON OUTSIDE FOR IMPROVED HORIZONTAL
 STOPPING SIGHT DISTANCE

REVISIONS				JAMES E. FORD P.E. P.E. LICENSE NUMBER 47526 HNTB CORPORATION 5900 NORTH ANDREWS AVENUE, SUITE 400 FT. LAUDERDALE, FLORIDA 33309 CERTIFICATE OF AUTHORIZATION 6500	STATE OF FLORIDA DEPARTMENT OF TRANSPORTATION			TYPICAL SECTIONS SHEET NO. 3
DATE	DESCRIPTION	DATE	DESCRIPTION		ROAD NO.	COUNTY	FINANCIAL PROJECT ID	
					SR 9	BROWARD	436964-1-52-01	

DRAFT PLANS



**TYPICAL SECTION
SR 9 (I-95) MAINLINE
I-95 \mathbb{B} OF SURVEY STA. 1373+72.19 TO STA. 1411+28.76
FROM NORTH OF SW 10TH STREET TO SOUTH OF HILLSBORO BLVD**

- * NOISE WALL REPLACED WHERE IMPACTED
- ** DESIGN VARIATION WHERE MULTILANE RAMP WITH 6FT INSIDE AND OUTSIDE SHOULDERS TO MINIMIZE RW IMPACTS
- *** PROPOSED R/W LINE VARIES STA.1362+70.12 TO STA. 1371+43.14

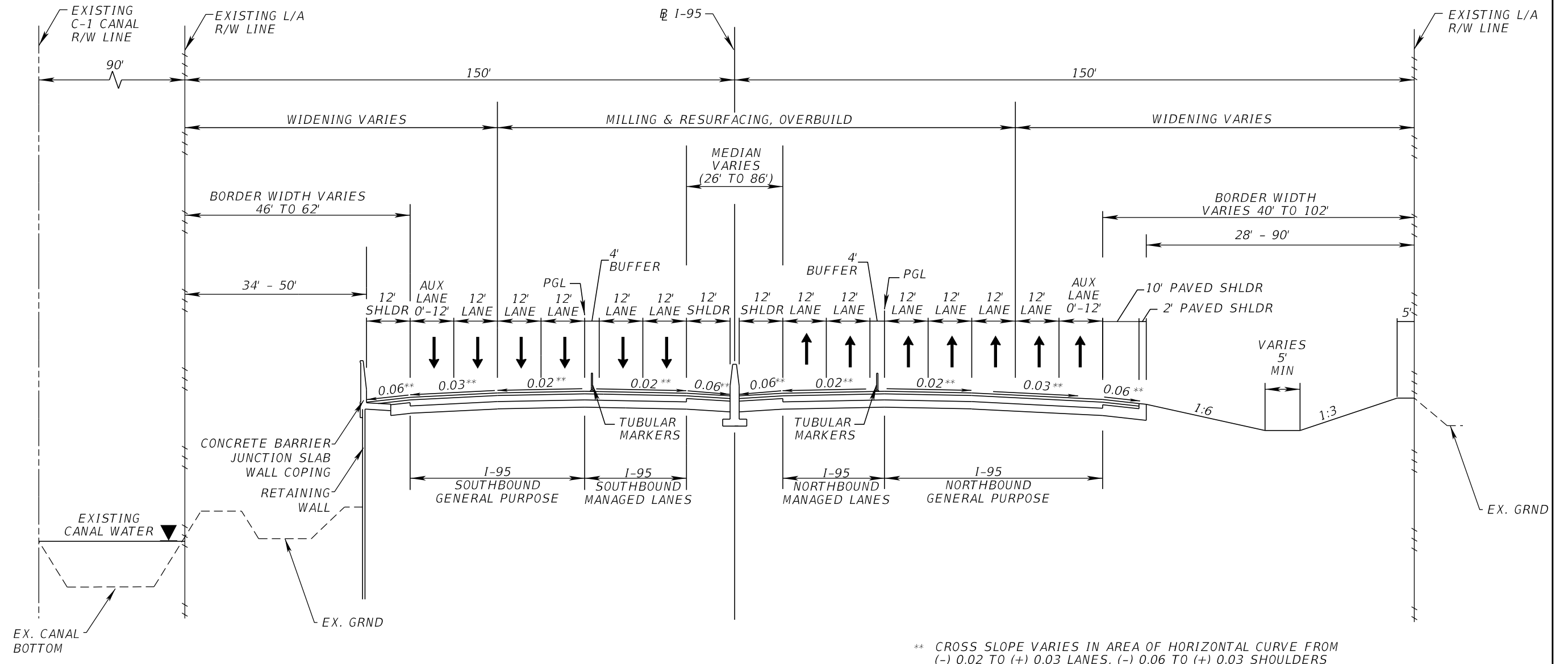
TRAFFIC DATA

	YEAR	I-95	NB ON RAMP	NB OFF RAMP	SB OFF RAMP
CURRENT (AADT)	2016	213,100	16,500	8,800	15,000
ESTIMATED OPENING (AADT)	2020	224,100	24,400	9,200	22,500
ESTIMATED DESIGN (AADT)	2040	252,100	31,500	10,000	29,100
		K = 7.00% (24 HOUR) D = 56.7% (24 HOUR) T = 6.0% (24 HOUR) DESIGN HOUR T = 3.0% DESIGN SPEED = 65 MPH POSTED SPEED = 65 MPH	K = 9.00% (24 HOUR) D = 51.5% (24 HOUR) T = 7.97% (24 HOUR) DESIGN HOUR T = 4.0% DESIGN SPEED = 50MPH POSTED SPEED = 50 MPH	K = 9.00% (24 HOUR) D = 51.5% (24 HOUR) T = 7.97% (24 HOUR) DESIGN HOUR T = 4.0% DESIGN SPEED = 50MPH POSTED SPEED = 50 MPH	K = 9.00% (24 HOUR) D = 51.5% (24 HOUR) T = 7.97% (24 HOUR) DESIGN HOUR T = 4.0% DESIGN SPEED = 50MPH POSTED SPEED = 50 MPH

REVISIONS				JAMES E. FORD P.E. P.E. LICENSE NUMBER 47526 HNTB CORPORATION 5900 NORTH ANDREWS AVENUE, SUITE 400 FT. LAUDERDALE, FLORIDA 33309 CERTIFICATE OF AUTHORIZATION 6500	STATE OF FLORIDA DEPARTMENT OF TRANSPORTATION			SHEET NO. 4
DATE	DESCRIPTION	DATE	DESCRIPTION		ROAD NO.	COUNTY	FINANCIAL PROJECT ID	
					SR 9	BROWARD	436964-1-52-01	

TYPICAL SECTIONS

DRAFT PLANS



** CROSS SLOPE VARIES IN AREA OF HORIZONTAL CURVE FROM (-) 0.02 TO (+) 0.03 LANES, (-) 0.06 TO (+) 0.03 SHOULDERS

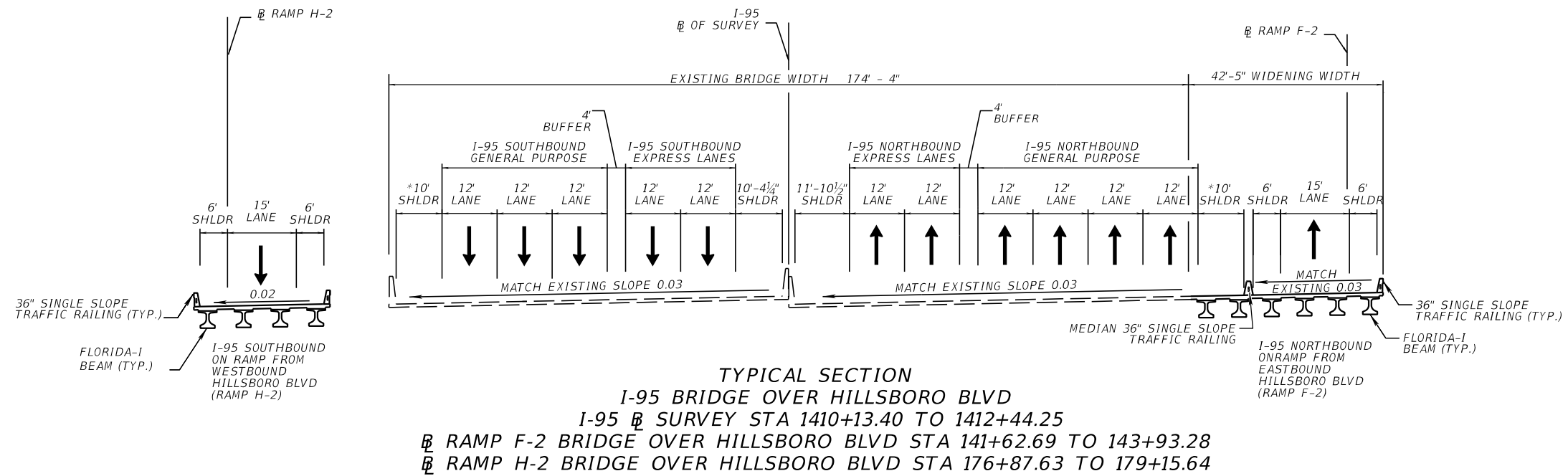
TRAFFIC DATA

CURRENT YEAR = 2016 AADT = 213,100
 ESTIMATED OPENING YEAR = 2020 AADT = 224,100
 ESTIMATED DESIGN YEAR = 2040 AADT = 252,100
 K = 7.00% D = 56.7% T = 6.0% (24 HOUR)
 DESIGN HOUR T = 3.0%
 DESIGN SPEED = 65 MPH
 POSTED SPEED = 65 MPH

TYPICAL SECTION SR 9 (I-95) MAINLINE STA. 1411+28.76 TO STA. 1446+80.00 FROM SOUTH OF HILLSBORO BLVD TO SOUTH OF HILLSBORO CANAL

REVISIONS				JAMES E. FORD P.E. P.E. LICENSE NUMBER 47526 HNTB CORPORATION 5900 NORTH ANDREWS AVENUE, SUITE 400 FT. LAUDERDALE, FLORIDA 33309 CERTIFICATE OF AUTHORIZATION 6500	STATE OF FLORIDA DEPARTMENT OF TRANSPORTATION			SHEET NO. 5
DATE	DESCRIPTION	DATE	DESCRIPTION		ROAD NO.	COUNTY	FINANCIAL PROJECT ID	
				SR 9	BROWARD	436964-1-52-01	TYPICAL SECTIONS	

DRAFT PLANS



TRAFFIC DATA

	YEAR	I-95	I-95 SB ON RAMP	I-95 NB ON RAMP
CURRENT (AADT)	2016	213,100	8,800	6,300
ESTIMATED OPENING (AADT)	2020	224,100	9,100	6,250
ESTIMATED DESIGN (AADT)	2040	252,100	10,000	6,550

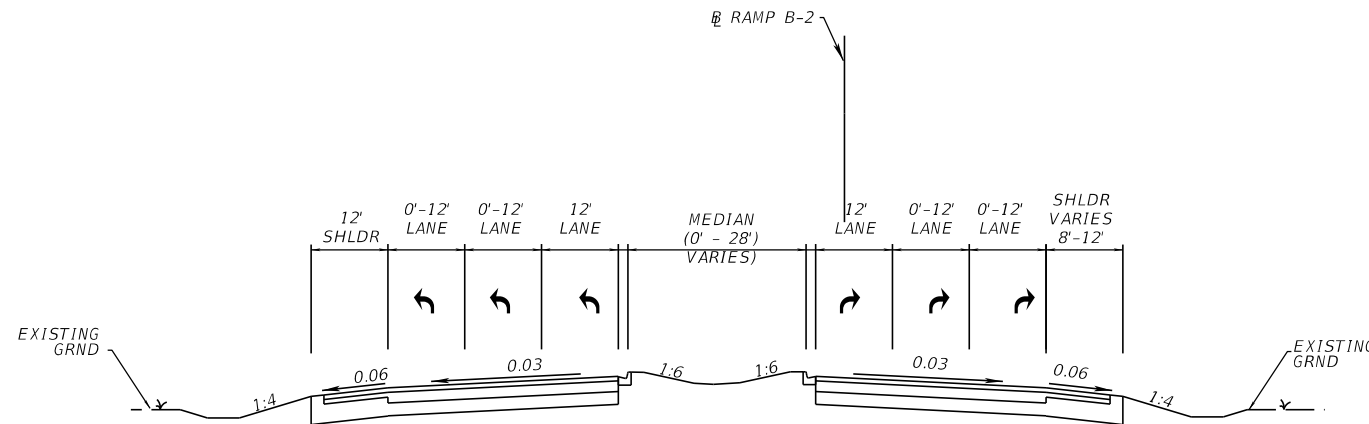
$K = 7.0\%$ $D = 56.7\%$ $T = 6.0\%$ (24 HOUR)
 DESIGN HOUR $T = 3.0\%$
 DESIGN SPEED = 65 MPH
 POSTED SPEED = 65 MPH

REVISIONS				FENG LIU, P.E. P.E. LICENSE NUMBER 65738 HNTB CORPORATION 5900 NORTH ANDREWS AVENUE, SUITE 400 FT. LAUDERDALE, FLORIDA 33309 CERTIFICATE OF AUTHORIZATION 6500	STATE OF FLORIDA DEPARTMENT OF TRANSPORTATION			TYPICAL SECTIONS	SHEET NO. 6
DATE	DESCRIPTION	DATE	DESCRIPTION		ROAD NO.	COUNTY	FINANCIAL PROJECT ID		
					SR 9	BROWARD	436964-1-52-01		

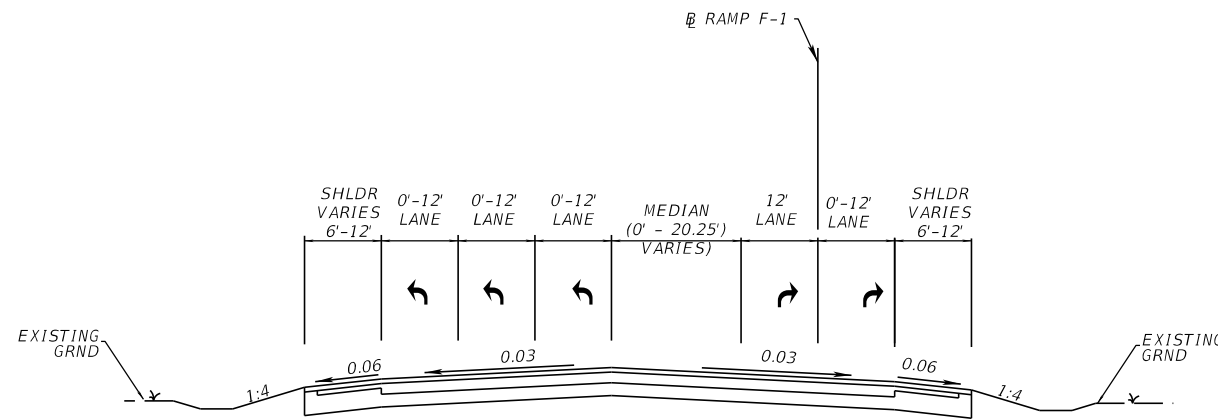
DRAFT PLANS

TRAFFIC DATA

CURRENT YEAR = 2016 AADT = 15,800
 ESTIMATED OPENING YEAR = 2020 AADT = 20,650
 ESTIMATED DESIGN YEAR = 2040 AADT = 25,600
 K = 9.0 % D = 59.5% T = 8.0% (24 HOUR)
 DESIGN HOUR T = 4.0%
 DESIGN SPEED = 50 MPH
 POSTED SPEED = 50 MPH



TYPICAL SECTION
SR 9 (I-95) RAMP B-2
± STA. 81+71.47 TO STA. 94+25.19
I-95 NB OFF RAMP TO SW 10TH STREET



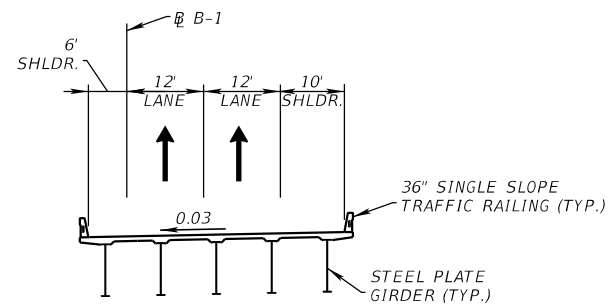
TYPICAL SECTION
SR 9 (I-95) RAMP F-1
± STA. 106+30.00 TO STA. 145+70.92
I-95 NB OFF RAMP TO HILLSBORO BLVD

TRAFFIC DATA

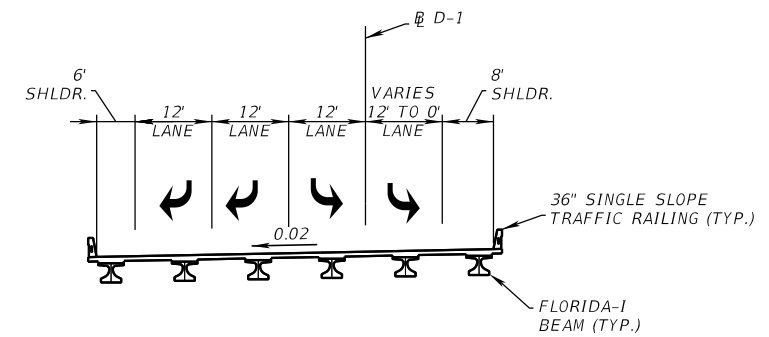
CURRENT YEAR = 2016 AADT = 8,800
 ESTIMATED OPENING YEAR = 2020 AADT = 9,200
 ESTIMATED DESIGN YEAR = 2040 AADT = 10,000
 K = 9.0 % D = 51.5% T = 7.97% (24 HOUR)
 DESIGN HOUR T = 4.0%
 DESIGN SPEED = 50 MPH
 POSTED SPEED = 50 MPH

REVISIONS				JAMES E. FORD P.E. P.E. LICENSE NUMBER 47526 HNTB CORPORATION 5900 NORTH ANDREWS AVENUE, SUITE 400 FT. LAUDERDALE, FLORIDA 33309 CERTIFICATE OF AUTHORIZATION 6500	STATE OF FLORIDA DEPARTMENT OF TRANSPORTATION			TYPICAL SECTIONS	SHEET NO.
DATE	DESCRIPTION	DATE	DESCRIPTION		ROAD NO.	COUNTY	FINANCIAL PROJECT ID		
					SR 9	BROWARD	436964-1-52-01		7

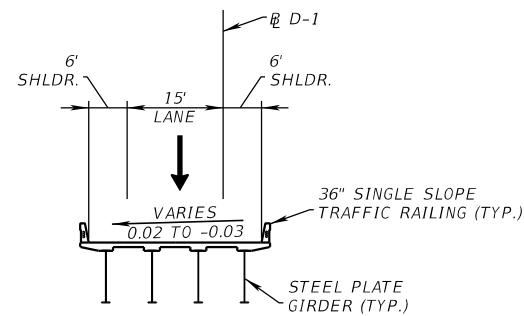
DRAFT PLANS



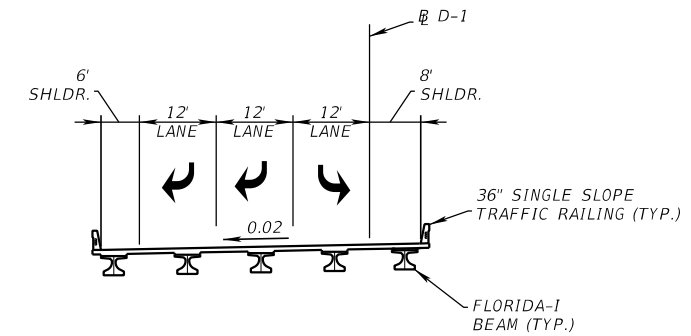
TYPICAL SECTION
 SW 10TH STREET BRAIDED ON RAMP TO NORTHBOUND I-95
 PGL RAMP B-1 STA. 85+26.27 TO 96+03.76



TYPICAL SECTION
 I-95 SOUTHBOUND OFF RAMP TO SW 10TH STREET
 STA. 90+75.70 TO 94+44.47



TYPICAL SECTION
 I-95 SOUTHBOUND BRAIDED OFF RAMP TO SW 10TH STREET
 PGL RAMP D-1 STA 119+06.94 TO STA. 129+28.08



TYPICAL SECTION
 I-95 SOUTHBOUND OFF RAMP TO SW 10TH STREET
 STA. 94+44.47 TO STA 96+94.47

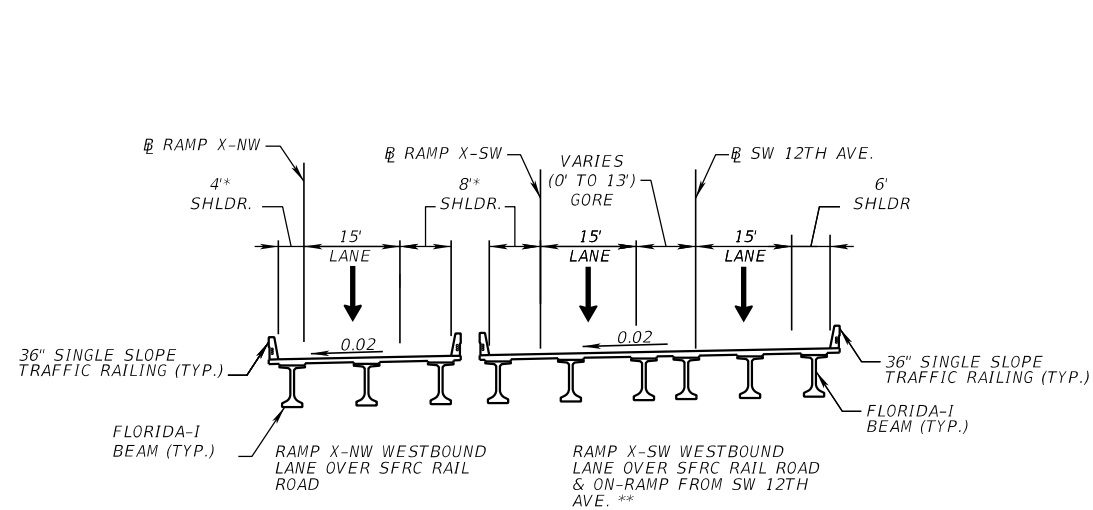
TRAFFIC DATA

RAMPS		YEAR	I-95 SB OFF RAMP	I-95 NB ON RAMP
CURRENT	(AADT)	2016	15,000	16,500
ESTIMATED OPENING	(AADT)	2020	22,500	24,400
ESTIMATED DESIGN	(AADT)	2040	29,100	31,500
K = 9.0 % D = 51.5% T = 7.97% (24 HOUR)				
DESIGN HOUR T = 3.99%				
DESIGN SPEED = 50 MPH				
POSTED SPEED = 50 MPH				

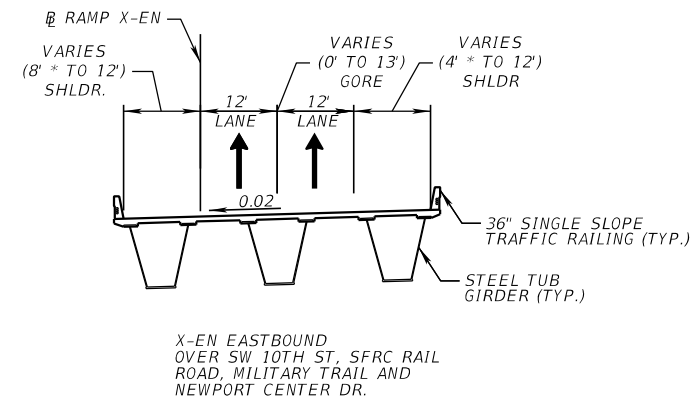
REVISIONS				FENG LIU, P.E. P.E. LICENSE NUMBER 65738 HNTB CORPORATION 5900 NORTH ANDREWS AVENUE, SUITE 400 FT. LAUDERDALE, FLORIDA 33309 CERTIFICATE OF AUTHORIZATION 6500	STATE OF FLORIDA DEPARTMENT OF TRANSPORTATION			SHEET NO. 8
DATE	DESCRIPTION	DATE	DESCRIPTION		ROAD NO.	COUNTY	FINANCIAL PROJECT ID	
					SR 9	BROWARD	436964-1-52-01	

TYPICAL SECTIONS

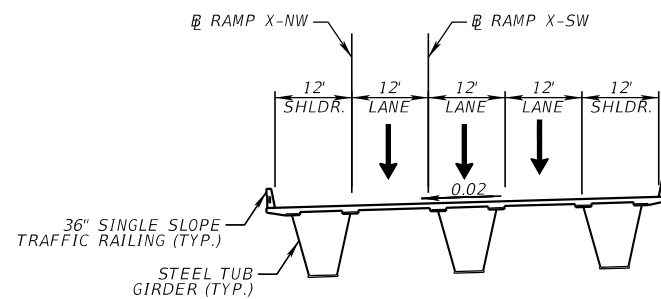
DRAFT PLANS



TYPICAL SECTION
RAMP X-NW STA. 4206+48.89 TO 4209+41.11
RAMP X-SW STA. 2206+38.67 TO 2209+27.65



TYPICAL SECTION
RAMP X-EN STA. 3186+57.18 TO 3220+79.33



TYPICAL SECTION
X-NW/X-SW OVER MILITARY TRAIL
RAMP X-NW STA. 4196+68.40 TO 4199+00.00
RAMP X-SW STA. 2196+68.40 TO 2199+00.00

* SHOULDER WIDTH ON SINGLE LANE CONNECTOR RAMPS ARE 8 FEET WIDE ON INSIDE OF CURVE AND 4 FEET ON OUTSIDE FOR IMPROVED HORIZONTAL STOPPING SIGHT DISTANCE

** BRIDGE IS SHOWN AT STA. 2207+60.00 INCLUDING LANE FROM SW 12TH AVENUE

TRAFFIC DATA

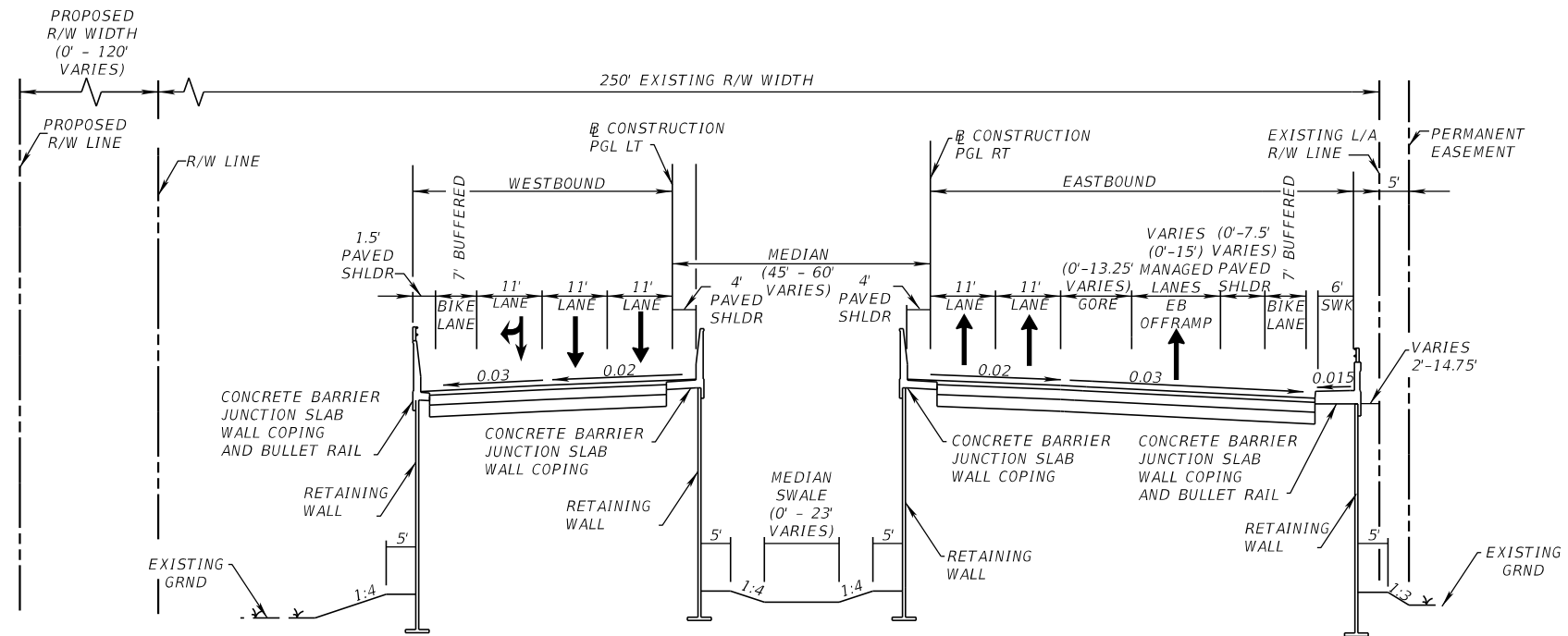
RAMPS	YEAR	X_NW	X_SW	X_EN	X_ES
ESTIMATED OPENING (AADT)	2020	4,273	9,740	12,788	3,048
ESTIMATED DESIGN (AADT)	2040	5,565	11,662	15,274	4,903

K = 9.0 % D = N/A T = N/A (24 HOUR)
 DESIGN HOUR T = N/A
 DESIGN SPEED = 50 MPH
 POSTED SPEED = 50 MPH

REVISIONS				FENG LIU, P.E. P.E. LICENSE NUMBER 65738 HNTB CORPORATION 5900 NORTH ANDREWS AVENUE, SUITE 400 FT. LAUDERDALE, FLORIDA 33309 CERTIFICATE OF AUTHORIZATION 6500	STATE OF FLORIDA DEPARTMENT OF TRANSPORTATION			SHEET NO. 9
DATE	DESCRIPTION	DATE	DESCRIPTION		ROAD NO.	COUNTY	FINANCIAL PROJECT ID	
					SR 9	BROWARD	436964-1-52-01	

TYPICAL SECTIONS

DRAFT PLANS



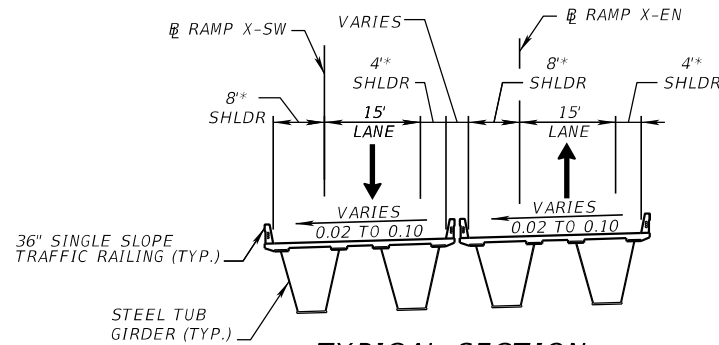
TYPICAL SECTION
SR 869 (SW 10TH ST LOCAL LANES)
PGL LT STA. 364+60.00 TO STA. 384+60.00
PGL RT STA. 264+60.00 TO STA. 284+60.00
FROM MILITARY TRAIL TO I-95 TO EAST NEWPORT CENTER DRIVE

TRAFFIC DATA

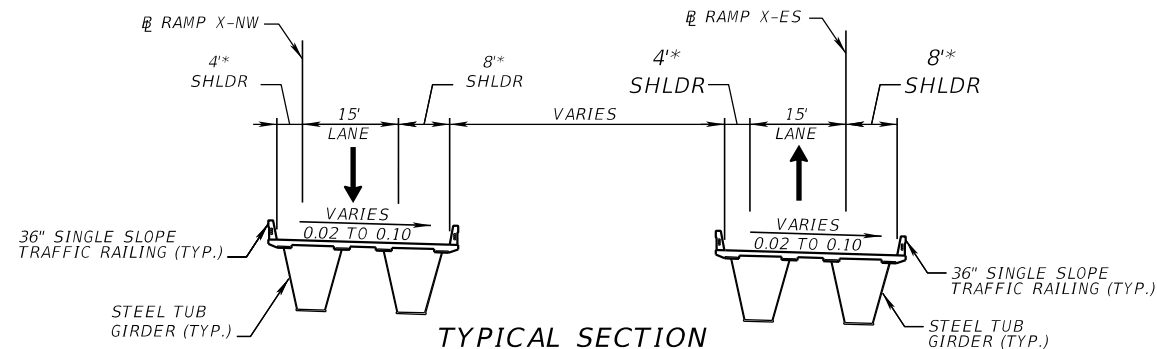
CURRENT YEAR = 2016 AADT = 54,500
 ESTIMATED OPENING YEAR = 2020 AADT = 77,700
 ESTIMATED DESIGN YEAR = 2040 AADT = 94,200
 K = 9.0 % D = 59.5% T = 8.0% (24 HOUR)
 DESIGN HOUR T = 4.0%
 DESIGN SPEED = 35 MPH
 POSTED SPEED = 35 MPH

REVISIONS				FENG LIU, P.E. P.E. LICENSE NUMBER 65738 HNTB CORPORATION 5900 NORTH ANDREWS AVENUE, SUITE 400 FT. LAUDERDALE, FLORIDA 33309 CERTIFICATE OF AUTHORIZATION 6500	STATE OF FLORIDA DEPARTMENT OF TRANSPORTATION			TYPICAL SECTIONS	SHEET NO.
DATE	DESCRIPTION	DATE	DESCRIPTION		ROAD NO.	COUNTY	FINANCIAL PROJECT ID		
					SR 9	BROWARD	436964-1-52-01		10

DRAFT PLANS

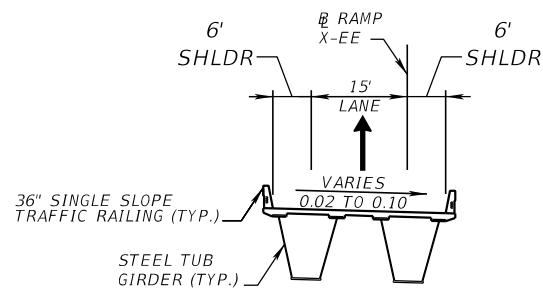


**TYPICAL SECTION
SINGLE LANE RAMP**
RAMP X-SW STA. 2214+00.00 TO 2233+38.10 (SOUTHBOUND TO WESTBOUND)
RAMP X-EN STA. 3220+79.33 TO 3233+59.71 (EASTBOUND TO NORTHBOUND)



**TYPICAL SECTION
SINGLE LANE RAMP**
RAMP X-NW STA. 4212+32.73 TO 4233+97.30 (NORTHBOUND TO WESTBOUND)
RAMP X-ES STA. 5220+77.54 TO 5233+52.19 (EASTBOUND TO SOUTHBOUND)

* SHOULDER WIDTH ON SINGLE LANE CONNECTOR RAMPS ARE 8 FEET WIDE ON INSIDE OF CURVE AND 4 FEET ON OUTSIDE FOR IMPROVED HORIZONTAL STOPPING SIGHT DISTANCE



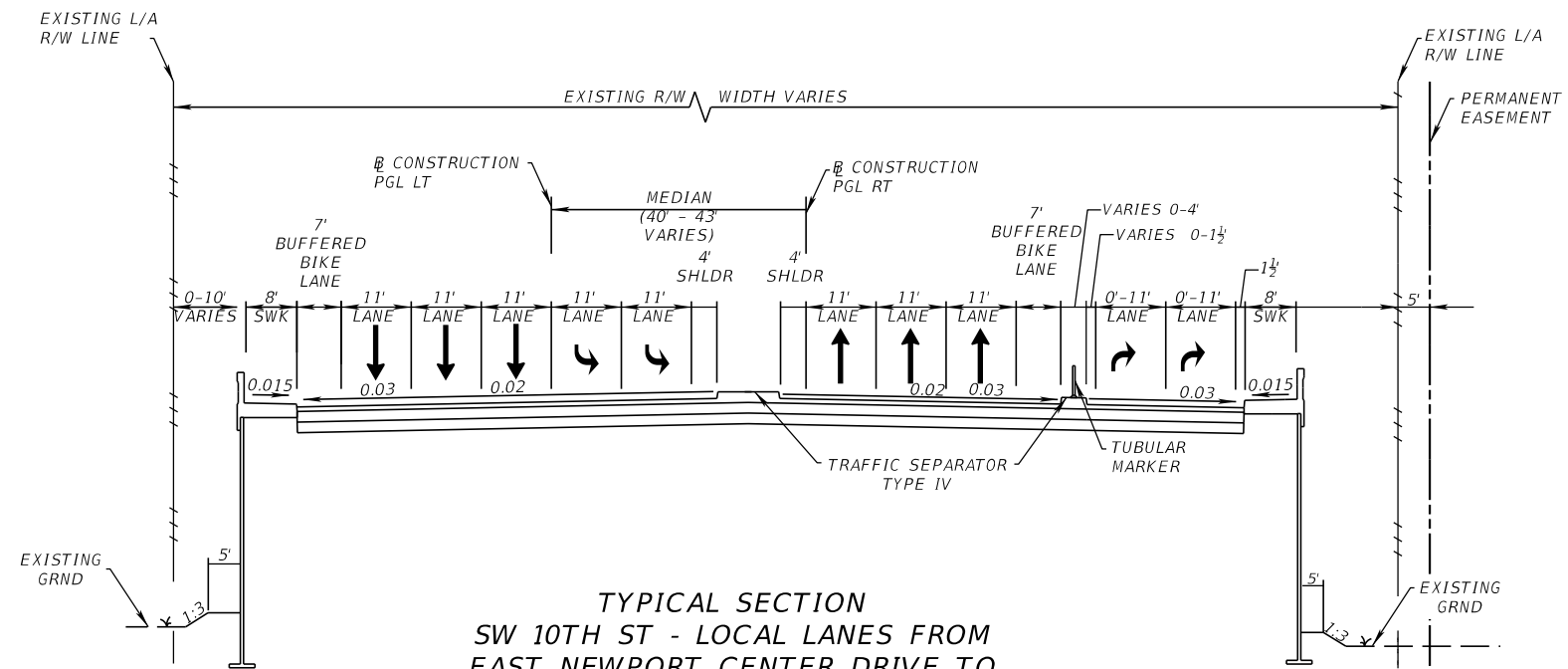
**TYPICAL SECTION
SINGLE LANE RAMP**
RAMP X-EE STA. 89+88.26 TO 99+76.23 (EASTBOUND)

TRAFFIC DATA

RAMPS	YEAR	X_NW	X_SW	X_EN	X_ES	X_EE
ESTIMATED OPENING (AADT)	2020	4,273	9,740	12,788	3,048	9,210
ESTIMATED DESIGN (AADT)	2040	5,565	11,662	15,274	4,903	10,568
K = 9.0 % D = N/A T = N/A (24 HOUR)						
DESIGN HOUR T = N/A						
DESIGN SPEED = 50 MPH						
POSTED SPEED = 50 MPH						

REVISIONS				FENG LIU, P.E. P.E. LICENSE NUMBER 65738 HNTB CORPORATION 5900 NORTH ANDREWS AVENUE, SUITE 400 FT. LAUDERDALE, FLORIDA 33309 CERTIFICATE OF AUTHORIZATION 6500	STATE OF FLORIDA DEPARTMENT OF TRANSPORTATION			SHEET NO. 11
DATE	DESCRIPTION	DATE	DESCRIPTION		ROAD NO.	COUNTY	FINANCIAL PROJECT ID	
					SR 9	BROWARD	436964-1-52-01	TYPICAL SECTIONS

DRAFT PLANS



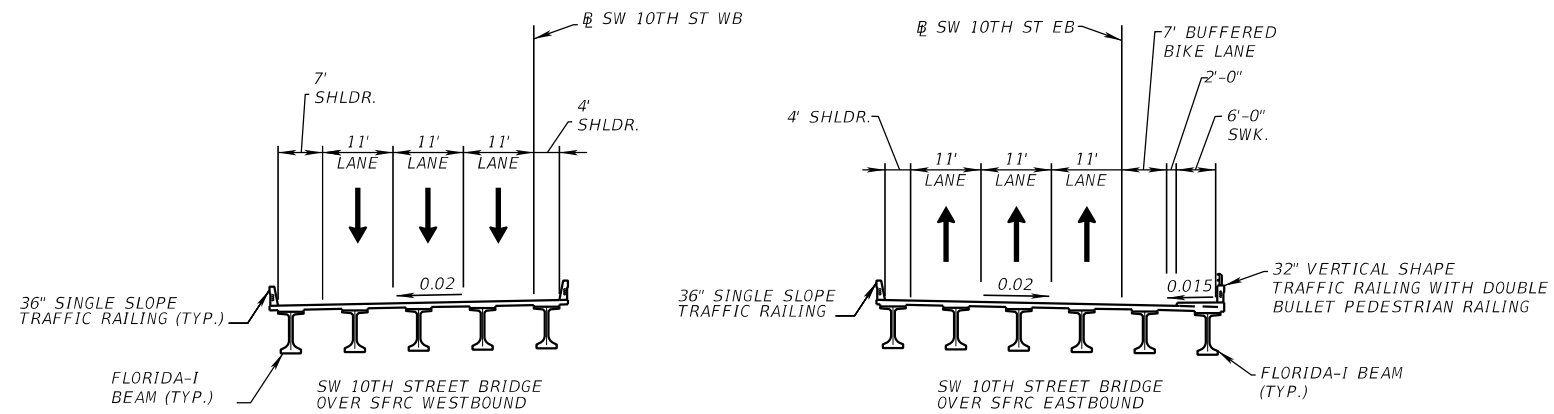
TYPICAL SECTION
 SW 10TH ST - LOCAL LANES FROM
 EAST NEWPORT CENTER DRIVE TO
 EAST OF NATURA BLVD/ FAU RESEARCH PKWY
 PGL LT STA 384+60.00 TO 402+72.08
 PGL RT STA 284+60.00 TO 302+80.00

TRAFFIC DATA

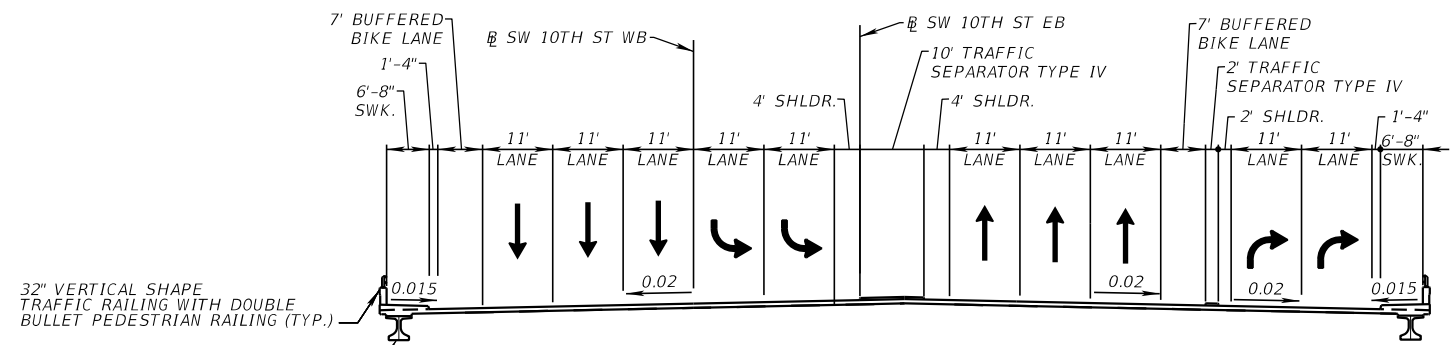
	YEAR	SW 10TH ST FROM EAST NEWPORT CENTER DR TO I-95 OVERPASS BRIDGE	SW 10TH ST FROM I-95 OVERPASS BRIDGE TO EAST OF NATURA BLVD/ FAU RESEARCH PKWY
CURRENT (AADT)	2016	54,500	40,000
ESTIMATED OPENING (AADT)	2020	77,700	44,700
ESTIMATED DESIGN (AADT)	2040	94,200	46,300
		K = 9.00% (24 HOUR) D = 51.5% (24 HOUR) T = 7.97% (24 HOUR) DESIGN HOUR T = 3.99% DESIGN SPEED = 35 MPH POSTED SPEED = 35 MPH	K = 9.00% (24 HOUR) D = 51.5% (24 HOUR) T = 7.97% (24 HOUR) DESIGN HOUR T = 3.99% DESIGN SPEED = 35 MPH POSTED SPEED = 35 MPH

REVISIONS				JAMES E. FORD P.E. P.E. LICENSE NUMBER 47526 HNTB CORPORATION 5900 NORTH ANDREWS AVENUE, SUITE 400 FT. LAUDERDALE, FLORIDA 33309 CERTIFICATE OF AUTHORIZATION 6500	STATE OF FLORIDA DEPARTMENT OF TRANSPORTATION			SHEET NO. TYPICAL SECTIONS 12
DATE	DESCRIPTION	DATE	DESCRIPTION		ROAD NO.	COUNTY	FINANCIAL PROJECT ID	
					SR 9	BROWARD	436964-1-52-01	

DRAFT PLANS



TYPICAL SECTION
 SW 10TH STREET BRIDGE OVER SFRC WESTBOUND STA. 372+59.52 TO STA 375+47.96
 SW 10TH STREET BRIDGE OVER SFRC EASTBOUND STA. 272+51.20 TO STA 275+40.18



TYPICAL SECTION
 SW 10TH STREET BRIDGE OVER I-95 STA. 394+83.72 TO STA 397+96.57

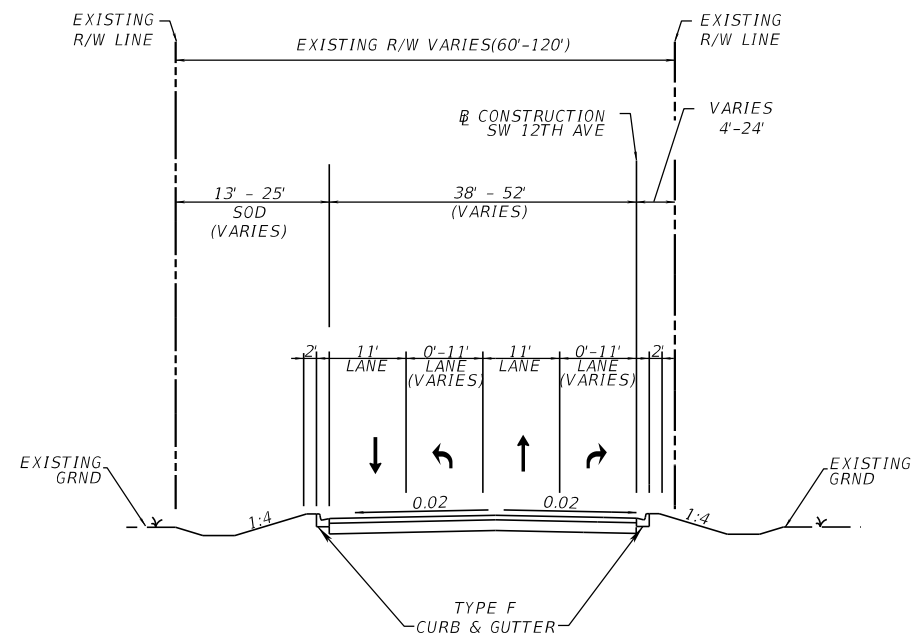
TRAFFIC DATA

CURRENT YEAR = 2016 AADT = 40,000
 ESTIMATED OPENING YEAR = 2020 AADT = 44,700
 ESTIMATED DESIGN YEAR = 2040 AADT = 46,300
 K = 9.0 % D = 51.5% T = 7.97% (24 HOUR)
 DESIGN HOUR T = 3.99%
 DESIGN SPEED = 35 MPH
 POSTED SPEED = 35 MPH

REVISIONS				FENG LIU, P.E. P.E. LICENSE NUMBER 65738 HNTB CORPORATION 5900 NORTH ANDREWS AVENUE, SUITE 400 FT. LAUDERDALE, FLORIDA 33309 CERTIFICATE OF AUTHORIZATION 6500	STATE OF FLORIDA DEPARTMENT OF TRANSPORTATION			SHEET NO. 13
DATE	DESCRIPTION	DATE	DESCRIPTION		ROAD NO.	COUNTY	FINANCIAL PROJECT ID	
					SR 9	BROWARD	436964-1-52-01	

TYPICAL SECTIONS

DRAFT PLANS



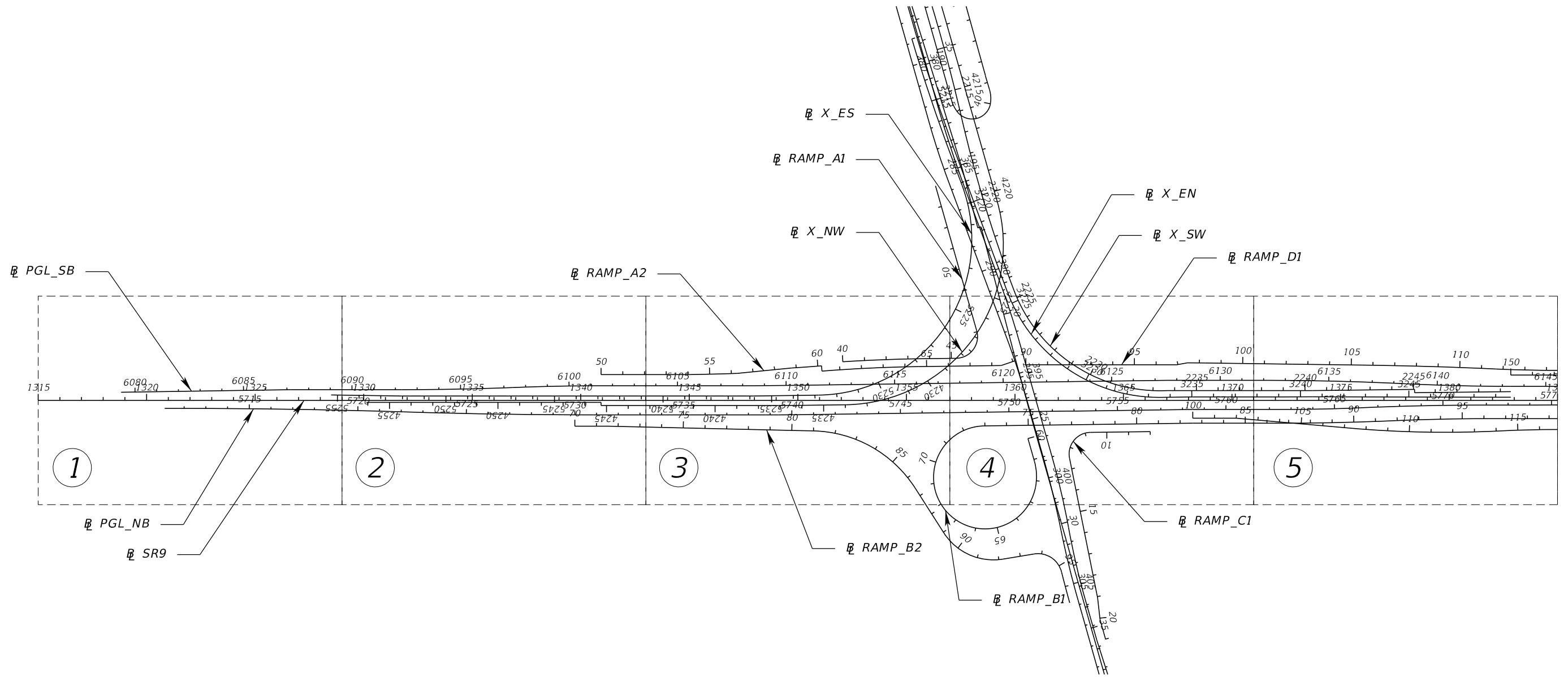
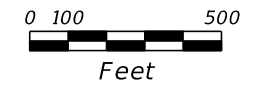
TYPICAL SECTION
 SW 12TH AVE / WEST NEWPORT CENTER DR.
 OF CONSTRUCTION 507+84.38 TO 529+40.71
 FROM EAST NEWPORT CENTER DR
 TO PUBLIX DRIVEWAY INTERSECTION

TRAFFIC DATA

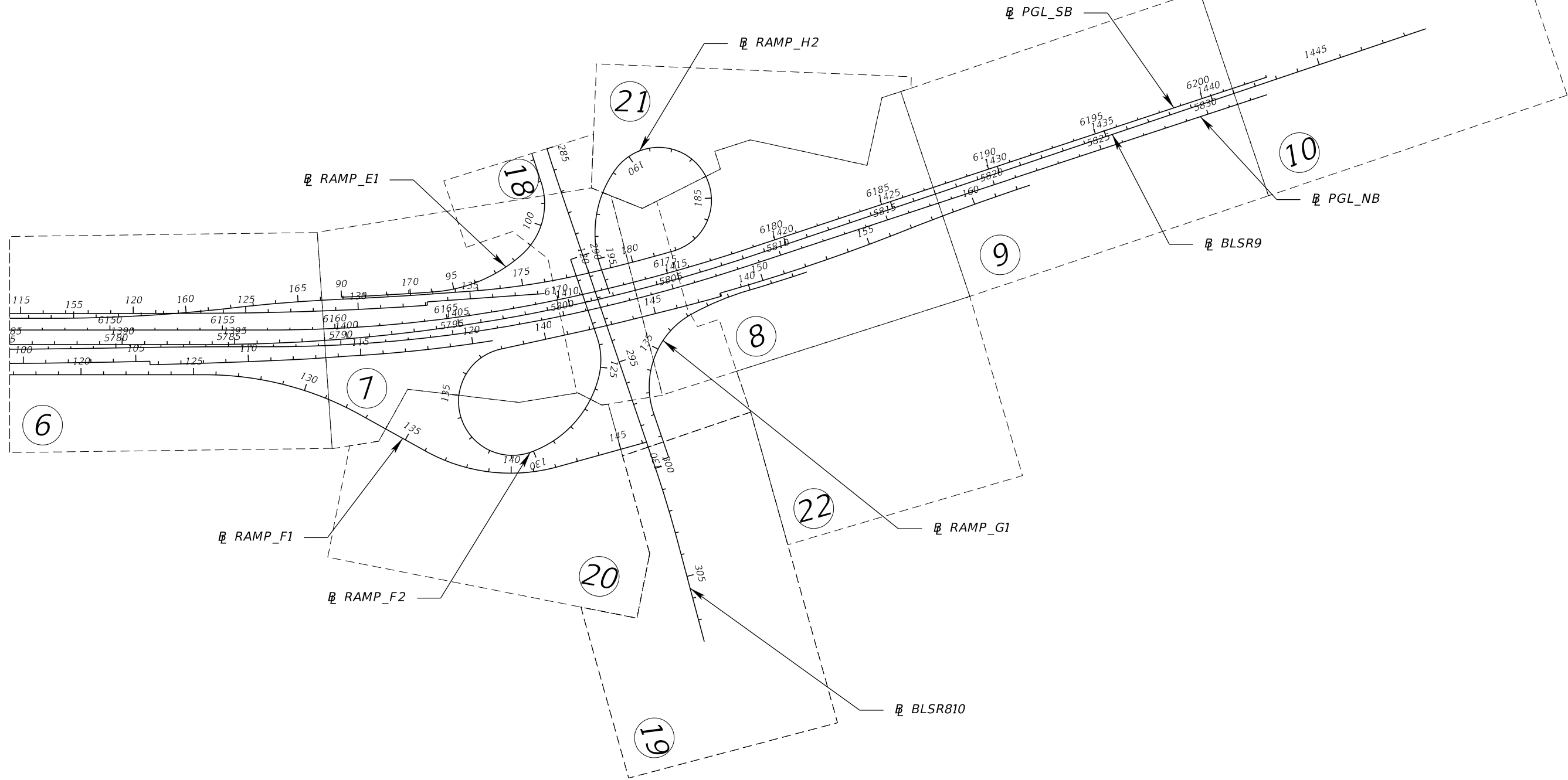
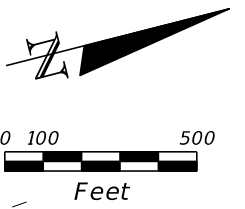
CURRENT YEAR = 2016 AADT = 5,200
 ESTIMATED OPENING YEAR = 2020 AADT = 7,300
 ESTIMATED DESIGN YEAR = 2040 AADT = 8,700
 K = 9.8 % D = 51.1% T = 7.0% (24 HOUR)
 DESIGN HOUR T = 3.5%
 DESIGN SPEED = 25 MPH
 POSTED SPEED = 25 MPH

REVISIONS				JAMES E. FORD P.E. P.E. LICENSE NUMBER 47526 HNTB CORPORATION 5900 NORTH ANDREWS AVENUE, SUITE 400 FT. LAUDERDALE, FLORIDA 33309 CERTIFICATE OF AUTHORIZATION 6500	STATE OF FLORIDA DEPARTMENT OF TRANSPORTATION			SHEET NO.
DATE	DESCRIPTION	DATE	DESCRIPTION		ROAD NO.	COUNTY	FINANCIAL PROJECT ID	
					SR 9	BROWARD	436964-1-52-01	TYPICAL SECTIONS
								14

DRAFT PLANS

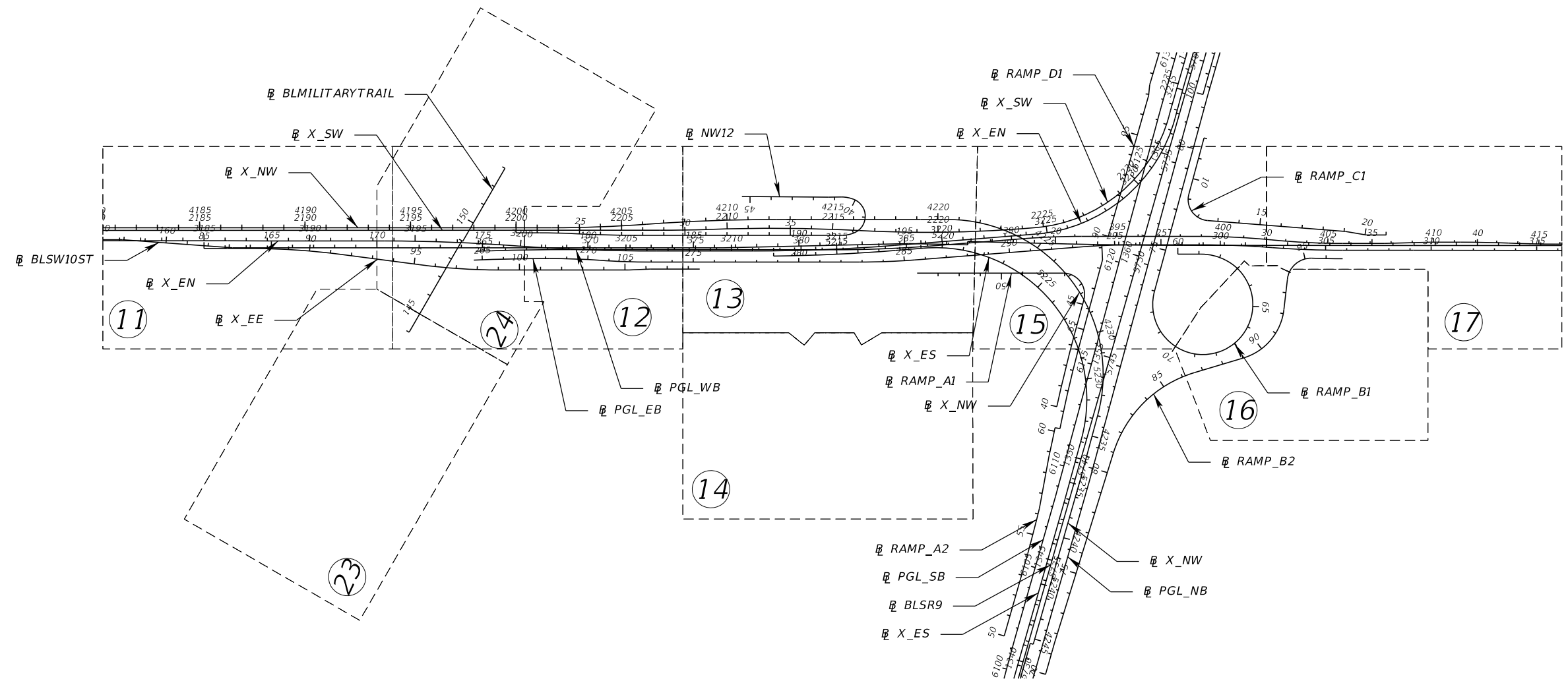
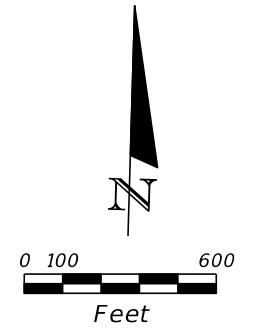


DRAFT PLANS



REVISIONS				JAMES E. FORD P.E. P.E. LICENSE NUMBER 47526 HNTB CORPORATION 5900 NORTH ANDREWS AVENUE, SUITE 400 FT. LAUDERDALE, FLORIDA 33309 CERTIFICATE OF AUTHORIZATION 6500	STATE OF FLORIDA DEPARTMENT OF TRANSPORTATION			PROJECT LAYOUT SHEET NO. 16
DATE	DESCRIPTION	DATE	DESCRIPTION		ROAD NO.	COUNTY	FINANCIAL PROJECT ID	
					SR 9	BROWARD	436964-1-52-01	

DRAFT PLANS



DRAFT PLANS

CURVE DATA RAMP D11
 PI STA. = 111+57.88
 Δ = 100° 39' 51" (LT)
 D = 57° 17' 45"
 T = 120.59
 L = 175.69
 R = 100.00
 PC STA. = 10+75.09
 PT STA. = 12+50.78

CURVE DATA RAMP D12
 PI STA. = 113+07.64
 Δ = 2° 37' 24" (LT)
 D = 0° 55' 42"
 T = 141.32
 L = 282.58
 R = 6,171.65
 PC STA. = 111+66.32
 PT STA. = 114+48.90

CURVE DATA RAMP D13
 PI STA. = 121+89.72
 Δ = 0° 26' 31" (LT)
 D = 0° 05' 38"
 T = 235.06
 L = 470.11
 R = 60,955.00
 PC STA. = 119+54.66
 PT STA. = 124+24.78

CURVE DATA RAMP D14
 PI STA. = 128+66.36
 Δ = 3° 36' 40" (LT)
 D = 0° 24' 32"
 T = 441.59
 L = 882.88
 R = 14,008.01
 PC STA. = 124+24.78
 PT STA. = 133+07.66

CURVE DATA RAMP E11
 PI STA. = 92+06.41
 Δ = 1° 41' 43" (LT)
 D = 0° 24' 39"
 T = 206.41
 L = 412.78
 R = 13,950.47
 PC STA. = 90+00.00
 PT STA. = 94+12.78

CURVE DATA RAMP E12
 PI STA. = 96+37.41
 Δ = 37° 54' 24" (LT)
 D = 8° 45' 35"
 T = 224.62
 L = 432.74
 R = 654.08
 PC STA. = 94+12.78
 PT STA. = 98+45.52

CURVE DATA RAMP E13
 PI STA. = 100+47.03
 Δ = 65° 53' 34" (LT)
 D = 18° 59' 34"
 T = 195.51
 L = 346.94
 R = 301.67
 PC STA. = 98+45.52
 PT STA. = 101+92.46

CURVE DATA RAMP F11
 PI STA. = 110+72.15
 Δ = 7° 49' 08" (LT)
 D = 1° 06' 42"
 T = 352.23
 L = 703.36
 R = 5,154.20
 PC STA. = 107+19.92
 PT STA. = 114+23.28

CURVE DATA RAMP F12
 PI STA. = 115+60.08
 Δ = 2° 49' 08" (RT)
 D = 1° 01' 50"
 T = 136.80
 L = 273.54
 R = 5,560.00
 PC STA. = 114+23.28
 PT STA. = 116+96.82

CURVE DATA RAMP F13
 PI STA. = 129+27.65
 Δ = 29° 08' 09" (RT)
 D = 4° 00' 04"
 T = 372.15
 L = 728.20
 R = 1,432.00
 PC STA. = 125+49.50
 PT STA. = 132+77.69

CURVE DATA RAMP F14
 PI STA. = 139+27.45
 Δ = 44° 37' 14" (LT)
 D = 7° 20' 34"
 T = 320.19
 L = 607.69
 R = 780.31
 PC STA. = 136+01.25
 PT STA. = 142+08.94

CURVE DATA RAMP F21
 PI STA. = 124+55.67
 Δ = 32° 32' 08" (RT)
 D = 18° 28' 57"
 T = 90.46
 L = 176.03
 R = 310.00
 PC STA. = 123+65.21
 PT STA. = 125+41.25

CURVE DATA RAMP F22
 PI STA. = 127+99.65
 Δ = 56° 47' 26" (RT)
 D = 11° 59' 12"
 T = 258.40
 L = 473.79
 R = 478.00
 PC STA. = 125+41.25
 PT STA. = 130+15.03

CURVE DATA RAMP F23
 PI STA. = 132+69.39
 Δ = 93° 33' 54" (RT)
 D = 23° 58' 23"
 T = 254.35
 L = 390.29
 R = 239.00
 PC STA. = 130+15.03
 PT STA. = 134+05.33

CURVE DATA RAMP F24
 PI STA. = 136+59.68
 Δ = 93° 33' 54" (RT)
 D = 23° 58' 23"
 T = 254.35
 L = 390.29
 R = 239.00
 PC STA. = 134+05.33
 PT STA. = 137+95.62

CURVE DATA RAMP F25
 PI STA. = 142+77.24
 Δ = 1° 41' 45" (LT)
 D = 0° 44' 17"
 T = 114.88
 L = 229.74
 R = 7,761.69
 PC STA. = 141+62.36
 PT STA. = 143+92.10

CURVE DATA RAMP F26
 PI STA. = 146+87.96
 Δ = 1° 40' 23" (LT)
 D = 0° 41' 10"
 T = 121.94
 L = 243.87
 R = 8,352.00
 PC STA. = 145+60.02
 PT STA. = 148+03.89

CURVE DATA RAMP F27
 PI STA. = 152+30.94
 Δ = 5° 51' 53" (LT)
 D = 0° 41' 14"
 T = 427.05
 L = 853.36
 R = 8,337.00
 PC STA. = 148+03.89
 PT STA. = 156+57.25

CURVE DATA RAMP F28
 PI STA. = 159+58.13
 Δ = 3° 21' 02" (RT)
 D = 0° 33' 25"
 T = 300.88
 L = 601.60
 R = 10,287.53
 PC STA. = 156+57.25
 PT STA. = 162+58.84

CURVE DATA RAMP G11
 PI STA. = 135+16.81
 Δ = 80° 10' 27" (RT)
 D = 15° 33' 39"
 T = 309.92
 L = 515.23
 R = 368.21
 PC STA. = 132+06.89
 PT STA. = 137+22.12

CURVE DATA RAMP G12
 PI STA. = 138+54.02
 Δ = 12° 07' 43" (RT)
 D = 4° 36' 54"
 T = 131.90
 L = 262.81
 R = 1,241.50
 PC STA. = 137+22.12
 PT STA. = 139+84.93

CURVE DATA RAMP G13
 PI STA. = 141+27.94
 Δ = 1° 55' 08" (LT)
 D = 0° 41' 07"
 T = 140.01
 L = 280.00
 R = 8,361.00
 PC STA. = 139+84.93
 PT STA. = 142+64.93

CURVE DATA RAMP H21
 PI STA. = 158+04.62
 Δ = 6° 36' 04" (LT)
 D = 0° 49' 59"
 T = 396.64
 L = 792.41
 R = 6,878.00
 PC STA. = 154+07.98
 PT STA. = 162+00.38

CURVE DATA RAMP H22
 PI STA. = 164+47.15
 Δ = 4° 06' 02" (RT)
 D = 0° 49' 52"
 T = 246.76
 L = 493.31
 R = 6,893.00
 PC STA. = 162+00.38
 PT STA. = 166+93.70

CURVE DATA RAMP H23
 PI STA. = 168+82.84
 Δ = 1° 33' 09" (LT)
 D = 0° 24' 38"
 T = 189.14
 L = 378.26
 R = 13,959.47
 PC STA. = 166+93.70
 PT STA. = 170+71.96

CURVE DATA RAMP H24
 PI STA. = 175+17.46
 Δ = 8° 45' 00" (LT)
 D = 1° 42' 39"
 T = 256.22
 L = 511.45
 R = 3,349.00
 PC STA. = 172+55.24
 PT STA. = 177+66.69

CURVE DATA RAMP H25
 PI STA. = 179+76.82
 Δ = 3° 12' 11" (LT)
 D = 0° 45' 44"
 T = 210.13
 L = 420.14
 R = 7,515.61
 PC STA. = 177+66.69
 PT STA. = 181+86.83

CURVE DATA RAMP H26
 PI STA. = 185+15.11
 Δ = 108° 48' 19" (LT)
 D = 24° 22' 52"
 T = 328.28
 L = 446.27
 R = 235.00
 PC STA. = 181+86.83
 PT STA. = 186+33.10

CURVE DATA RAMP H27
 PI STA. = 189+67.38
 Δ = 108° 48' 19" (LT)
 D = 24° 22' 52"
 T = 328.28
 L = 446.27
 R = 235.00
 PC STA. = 186+33.10
 PT STA. = 190+79.37

CURVE DATA RAMP H28
 PI STA. = 193+29.40
 Δ = 55° 13' 35" (LT)
 D = 11° 59' 12"
 T = 250.03
 L = 460.74
 R = 478.00
 PC STA. = 190+79.37
 PT STA. = 195+40.10

REVISIONS				JAMES E. FORD P.E. P.E. LICENSE NUMBER 47526 HNTB CORPORATION 5900 NORTH ANDREWS AVENUE, SUITE 400 FT. LAUDERDALE, FLORIDA 33309 CERTIFICATE OF AUTHORIZATION 6500	STATE OF FLORIDA DEPARTMENT OF TRANSPORTATION			SHEET NO. CURVE DATA 19
DATE	DESCRIPTION	DATE	DESCRIPTION		ROAD NO.	COUNTY	FINANCIAL PROJECT ID	
					BROWARD	436964-1-52-01		

DRAFT PLANS

CURVE DATA X_EE1
 PI STA. = 23+72.00
 Δ = 2° 58' 41" (RT)
 D = 1° 42' 31"
 T = 87.17
 L = 174.30
 R = 3,353.53
 PC STA. = 23+09.47
 PT STA. = 24+83.77

CURVE DATA X_EE2
 PI STA. = 89+43.79
 Δ = 7° 16' 49" (RT)
 D = 1° 47' 26"
 T = 203.58
 L = 406.61
 R = 3,200.00
 PC STA. = 87+40.21
 PT STA. = 91+46.81

CURVE DATA X_EN1
 PI STA. = 3196+74.35
 Δ = 4° 20' 10" (RT)
 D = 0° 41' 07"
 T = 316.53
 L = 632.75
 R = 8,361.00
 PC STA. = 3193+57.82
 PT STA. = 3199+90.57

CURVE DATA X_ES1
 PI STA. = 5214+88.96
 Δ = 3° 57' 32" (LT)
 D = 0° 41' 07"
 T = 288.96
 L = 577.70
 R = 8,361.00
 PC STA. = 5212+00.00
 PT STA. = 5217+77.70

CURVE DATA X_NW1
 PI STA. = 4203+94.36
 Δ = 4° 10' 55" (LT)
 D = 0° 55' 42"
 T = 225.31
 L = 450.42
 R = 6,171.00
 PC STA. = 4201+69.04
 PT STA. = 4206+19.47

CURVE DATA BL_NP_12AVE1
 PI STA. = 503+71.40
 Δ = 48° 27' 54" (LT)
 D = 9° 36' 56"
 T = 268.20
 L = 504.02
 R = 595.86
 PC STA. = 501+03.20
 PT STA. = 506+07.22

CURVE DATA BL_NP_12AVE10
 PI STA. = 532+59.92
 Δ = 43° 52' 13" (LT)
 D = 26° 32' 44"
 T = 86.92
 L = 165.26
 R = 215.84
 PC STA. = 531+73.00
 PT STA. = 533+38.27

CURVE DATA NW122
 PI STA. = 26+27.01
 Δ = 2° 57' 11" (LT)
 D = 1° 01' 52"
 T = 143.24
 L = 286.41
 R = 5,557.00
 PC STA. = 24+83.77
 PT STA. = 27+70.18

CURVE DATA X_EE2
 PI STA. = 97+15.13
 Δ = 7° 29' 42" (LT)
 D = 1° 59' 22"
 T = 188.64
 L = 376.75
 R = 2,880.00
 PC STA. = 87+40.21
 PT STA. = 99+03.23

CURVE DATA X_EN2
 PI STA. = 3203+17.80
 Δ = 4° 29' 44" (LT)
 D = 0° 41' 14"
 T = 327.23
 L = 654.13
 R = 8,337.00
 PC STA. = 3199+90.57
 PT STA. = 3206+44.70

CURVE DATA X_ES2
 PI STA. = 5229+30.23
 Δ = 109° 45' 39" (RT)
 D = 8° 00' 08"
 T = 1,018.03
 L = 1,371.63
 R = 716.00
 PC STA. = 5219+12.21
 PT STA. = 5232+83.84

CURVE DATA X_NW2
 PI STA. = 4209+26.24
 Δ = 4° 12' 25" (RT)
 D = 0° 41' 10"
 T = 306.77
 L = 613.26
 R = 8,352.00
 PC STA. = 4206+19.47
 PT STA. = 4212+32.73

CURVE DATA BL_NP_12AVE2
 PI STA. = 508+14.37
 Δ = 13° 04' 13" (LT)
 D = 15° 17' 31"
 T = 42.92
 L = 85.47
 R = 374.68
 PC STA. = 507+71.45
 PT STA. = 508+56.92

CURVE DATA NW123
 PI STA. = 37+74.26
 Δ = 22° 47' 54" (LT)
 D = 38° 11' 50"
 T = 30.24
 L = 59.69
 R = 150.00
 PC STA. = 37+44.02
 PT STA. = 38+03.70

CURVE DATA X_EN3
 PI STA. = 3214+41.27
 Δ = 4° 36' 14" (LT)
 D = 0° 41' 14"
 T = 335.13
 L = 669.89
 R = 8,337.00
 PC STA. = 3211+06.15
 PT STA. = 3217+76.04

CURVE DATA X_NW3
 PI STA. = 4230+07.06
 Δ = 105° 03' 00" (RT)
 D = 7° 47' 43"
 T = 958.73
 L = 1,347.60
 R = 735.00
 PC STA. = 4220+48.33
 PT STA. = 4233+95.92

CURVE DATA BL_NP_12AVE3
 PI STA. = 509+24.53
 Δ = 11° 43' 57" (LT)
 D = 33° 18' 41"
 T = 17.67
 L = 35.22
 R = 172.00
 PC STA. = 509+06.86
 PT STA. = 509+42.08

CURVE DATA NW124
 PI STA. = 40+10.33
 Δ = 134° 48' 17" (LT)
 D = 66° 37' 23"
 T = 206.63
 L = 202.34
 R = 86.00
 PC STA. = 38+03.70
 PT STA. = 40+06.04

CURVE DATA X_EN4
 PI STA. = 3229+69.60
 Δ = 70° 14' 21" (LT)
 D = 7° 40' 31"
 T = 525.03
 L = 915.14
 R = 746.50
 PC STA. = 3224+44.57
 PT STA. = 3233+59.71

CURVE DATA BL_NP_12AVE4
 PI STA. = 509+90.37
 Δ = 34° 48' 10" (LT)
 D = 37° 11' 20"
 T = 48.29
 L = 93.58
 R = 154.07
 PC STA. = 509+42.08
 PT STA. = 510+35.66

CURVE DATA NW125
 PI STA. = 40+36.29
 Δ = 22° 47' 54" (LT)
 D = 38° 11' 50"
 T = 30.24
 L = 59.69
 R = 150.00
 PC STA. = 40+06.04
 PT STA. = 40+65.73

CURVE DATA X_SW1
 PI STA. = 2207+93.50
 Δ = 2° 04' 11" (LT)
 D = 0° 55' 36"
 T = 111.69
 L = 223.35
 R = 6,183.00
 PC STA. = 2206+81.81
 PT STA. = 2209+05.16

CURVE DATA BL_NP_12AVE5
 PI STA. = 514+99.40
 Δ = 85° 29' 38" (RT)
 D = 23° 58' 23"
 T = 220.91
 L = 356.62
 R = 239.00
 PC STA. = 512+78.50
 PT STA. = 516+35.12

CURVE DATA X_SW2
 PI STA. = 2212+67.89
 Δ = 4° 58' 10" (RT)
 D = 0° 41' 08"
 T = 362.73
 L = 725.01
 R = 8,358.92
 PC STA. = 2209+05.16
 PT STA. = 2216+30.17

CURVE DATA BL_NP_12AVE6
 PI STA. = 516+85.90
 Δ = 18° 05' 22" (RT)
 D = 17° 57' 40"
 T = 50.78
 L = 100.71
 R = 319.00
 PC STA. = 516+35.12
 PT STA. = 517+35.84

CURVE DATA X_SW3
 PI STA. = 2220+47.25
 Δ = 7° 44' 19" (LT)
 D = 0° 55' 45"
 T = 417.08
 L = 832.89
 R = 6,166.56
 PC STA. = 2216+30.17
 PT STA. = 2224+63.06

CURVE DATA BL_NP_12AVE7
 PI STA. = 517+47.92
 Δ = 4° 20' 20" (RT)
 D = 17° 57' 40"
 T = 12.08
 L = 24.16
 R = 319.00
 PC STA. = 517+35.84
 PT STA. = 517+59.99

CURVE DATA X_SW4
 PI STA. = 2229+64.75
 Δ = 70° 00' 15" (LT)
 D = 7° 59' 51"
 T = 501.69
 L = 875.33
 R = 716.43
 PC STA. = 2224+63.06
 PT STA. = 2233+38.40

CURVE DATA BL_NP_12AVE8
 PI STA. = 520+92.36
 Δ = 72° 52' 30" (RT)
 D = 23° 40' 33"
 T = 178.66
 L = 307.80
 R = 242.00
 PC STA. = 519+13.69
 PT STA. = 522+21.50

CURVE DATA BL_NP_12AVE9
 PI STA. = 530+98.45
 Δ = 41° 24' 54" (RT)
 D = 26° 29' 58"
 T = 81.73
 L = 156.29
 R = 216.22
 PC STA. = 530+16.72
 PT STA. = 531+73.00

REVISIONS				JAMES E. FORD P.E. P.E. LICENSE NUMBER 47526 HNTB CORPORATION 5900 NORTH ANDREWS AVENUE, SUITE 400 FT. LAUDERDALE, FLORIDA 33309 CERTIFICATE OF AUTHORIZATION 6500	STATE OF FLORIDA DEPARTMENT OF TRANSPORTATION			<h2 style="margin: 0;">CURVE DATA</h2>	SHEET NO. 20
DATE	DESCRIPTION	DATE	DESCRIPTION		ROAD NO.	COUNTY	FINANCIAL PROJECT ID		
						BROWARD	436964-1-52-01		

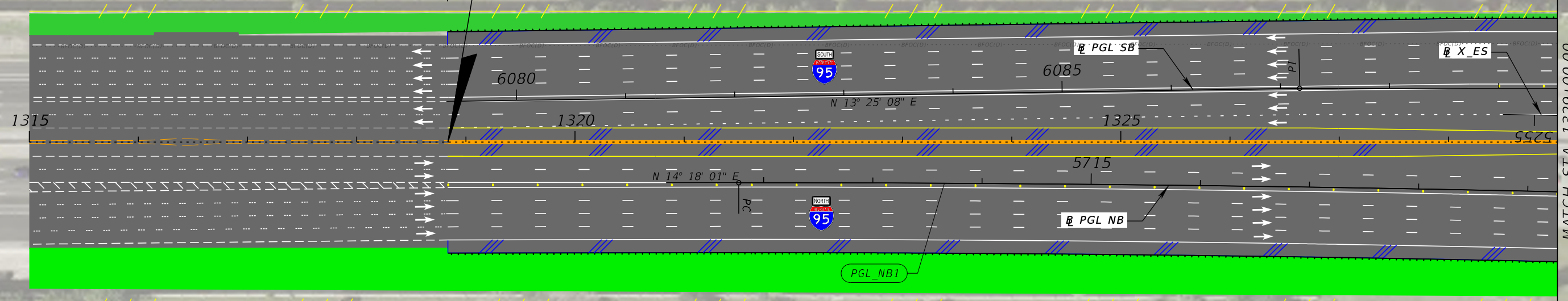
DRAFT PLANS



FPL DIST.

BEGIN MILLING AND RESURFACING
FOR RESTRIPING MANAGED LANES
NB STA. 1288+37.00
SB STA. 1315+00.00

BEGIN PROJECT / BEGIN WIDENING
STA. 1318+83.50



MATCH STA. 1329+00.00

FPL DIST.

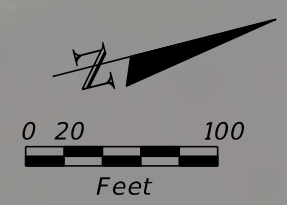
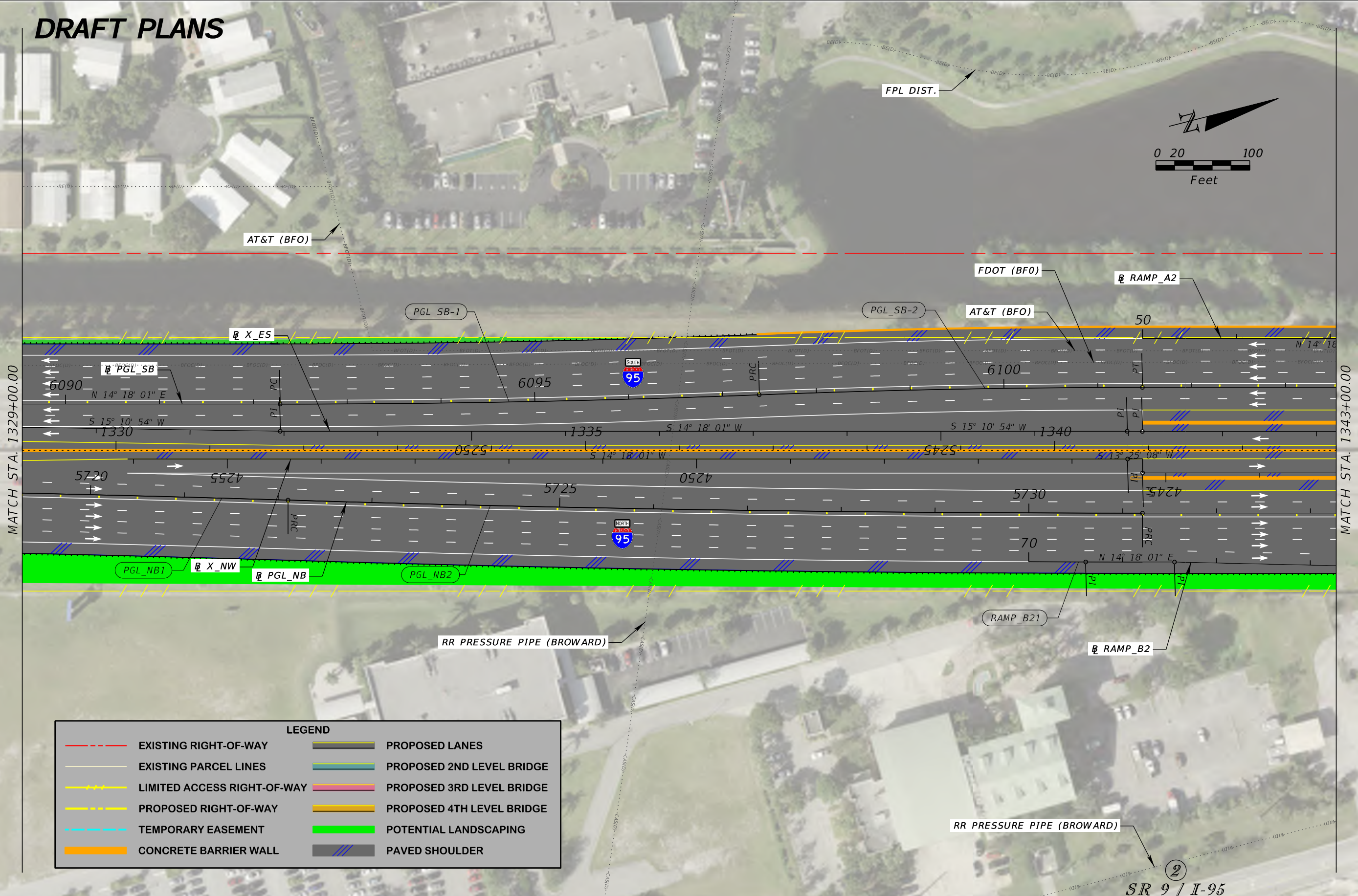
FPL DIST.

LEGEND			
	EXISTING RIGHT-OF-WAY		POTENTIAL LANDSCAPING
	EXISTING PARCEL LINES		PAVED SHOULDER
	LIMITED ACCESS RIGHT-OF-WAY		PROPOSED 3RD LEVEL BRIDGE
	PROPOSED RIGHT-OF-WAY		PROPOSED 4TH LEVEL BRIDGE
	TEMPORARY EASEMENT		
	CONCRETE BARRIER WALL		

SR 9 / I-95

<table border="1"> <thead> <tr> <th colspan="2">REVISIONS</th> </tr> <tr> <th>DATE</th> <th>DESCRIPTION</th> </tr> </thead> <tbody> <tr> <td> </td> <td> </td> </tr> </tbody> </table>				REVISIONS		DATE	DESCRIPTION			JAMES E. FORD P.E. P.E. LICENSE NUMBER 47526 HNTB CORPORATION 5900 NORTH ANDREWS AVENUE, SUITE 400 FT. LAUDERDALE, FLORIDA 33309 CERTIFICATE OF AUTHORIZATION 6500	STATE OF FLORIDA DEPARTMENT OF TRANSPORTATION <table border="1"> <tr> <th>ROAD NO.</th> <th>COUNTY</th> <th>FINANCIAL PROJECT ID</th> </tr> <tr> <td>SR 9</td> <td>BROWARD</td> <td>436964-1-52-01</td> </tr> </table>	ROAD NO.	COUNTY	FINANCIAL PROJECT ID	SR 9	BROWARD	436964-1-52-01	SHEET NO. 21
REVISIONS																		
DATE	DESCRIPTION																	
ROAD NO.	COUNTY	FINANCIAL PROJECT ID																
SR 9	BROWARD	436964-1-52-01																
ROADWAY PLAN																		

DRAFT PLANS



LEGEND			
	EXISTING RIGHT-OF-WAY		PROPOSED LANES
	EXISTING PARCEL LINES		PROPOSED 2ND LEVEL BRIDGE
	LIMITED ACCESS RIGHT-OF-WAY		PROPOSED 3RD LEVEL BRIDGE
	PROPOSED RIGHT-OF-WAY		PROPOSED 4TH LEVEL BRIDGE
	TEMPORARY EASEMENT		POTENTIAL LANDSCAPING
	CONCRETE BARRIER WALL		PAVED SHOULDER

REVISIONS			
DATE	DESCRIPTION	DATE	DESCRIPTION

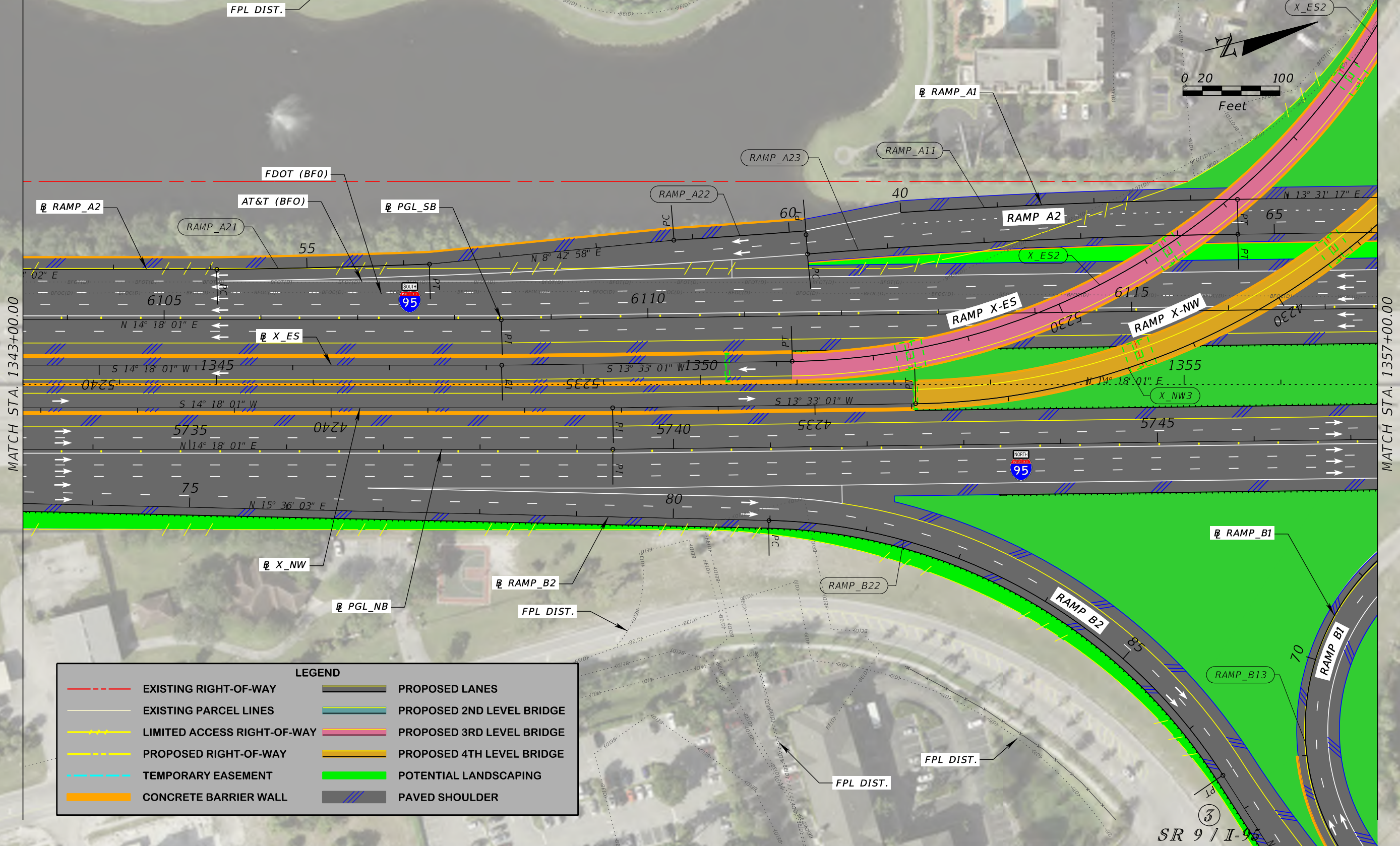
JAMES E. FORD P.E.
P.E. LICENSE NUMBER 47526
HNTB CORPORATION
5900 NORTH ANDREWS AVENUE, SUITE 400
FT. LAUDERDALE, FLORIDA 33309
CERTIFICATE OF AUTHORIZATION 6500

STATE OF FLORIDA DEPARTMENT OF TRANSPORTATION		
ROAD NO.	COUNTY	FINANCIAL PROJECT ID
SR 9	BROWARD	436964-1-52-01

ROADWAY PLAN

SHEET NO.
22

DRAFT PLANS



LEGEND	
	EXISTING RIGHT-OF-WAY
	EXISTING PARCEL LINES
	LIMITED ACCESS RIGHT-OF-WAY
	PROPOSED RIGHT-OF-WAY
	TEMPORARY EASEMENT
	CONCRETE BARRIER WALL
	PROPOSED LANES
	PROPOSED 2ND LEVEL BRIDGE
	PROPOSED 3RD LEVEL BRIDGE
	PROPOSED 4TH LEVEL BRIDGE
	POTENTIAL LANDSCAPING
	PAVED SHOULDER

REVISIONS			
DATE	DESCRIPTION	DATE	DESCRIPTION

JAMES E. FORD P.E.
P.E. LICENSE NUMBER 47526
HNTB CORPORATION
5900 NORTH ANDREWS AVENUE, SUITE 400
FT. LAUDERDALE, FLORIDA 33309
CERTIFICATE OF AUTHORIZATION 6500

STATE OF FLORIDA DEPARTMENT OF TRANSPORTATION		
ROAD NO.	COUNTY	FINANCIAL PROJECT ID
SR 9	BROWARD	436964-1-52-01

ROADWAY PLAN

SHEET NO.
23

DRAFT PLANS

CITY OF DEEFIELD
(WATER DIST.)
FPL DIST.



MATCH STA. 1357+00.00

MATCH STA. 1371+00.00

LEGEND	
	EXISTING RIGHT-OF-WAY
	EXISTING PARCEL LINES
	LIMITED ACCESS RIGHT-OF-WAY
	PROPOSED RIGHT-OF-WAY
	TEMPORARY EASEMENT
	CONCRETE BARRIER WALL
	PROPOSED LANES
	PROPOSED 2ND LEVEL BRIDGE
	PROPOSED 3RD LEVEL BRIDGE
	PROPOSED 4TH LEVEL BRIDGE
	POTENTIAL LANDSCAPING
	PAVED SHOULDER

SR 9 / I-95

REVISIONS			
DATE	DESCRIPTION	DATE	DESCRIPTION

JAMES E. FORD P.E.
P.E. LICENSE NUMBER 47526
HNTB CORPORATION
5900 NORTH ANDREWS AVENUE, SUITE 400
FT. LAUDERDALE, FLORIDA 33309
CERTIFICATE OF AUTHORIZATION 6500

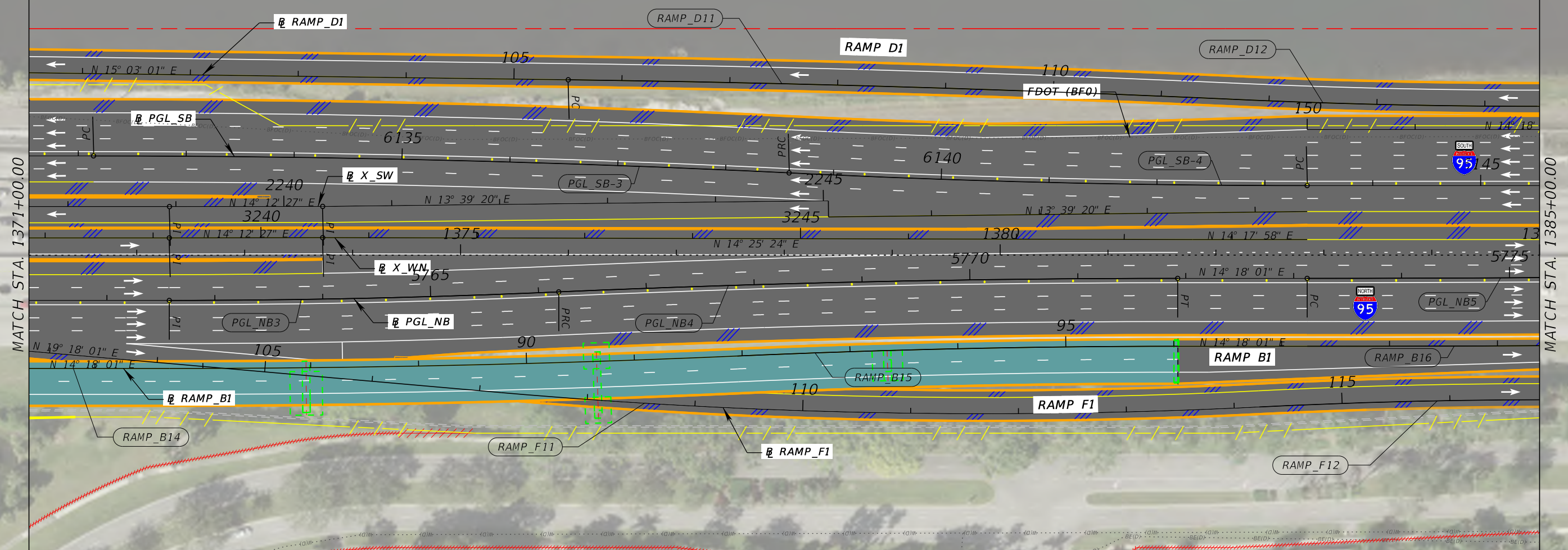
STATE OF FLORIDA DEPARTMENT OF TRANSPORTATION		
ROAD NO.	COUNTY	FINANCIAL PROJECT ID
SR 9	BROWARD	436964-1-52-01

ROADWAY PLAN

SHEET NO.
24

DRAFT PLANS

CITY OF DEEFIELD
(WATER DIST.)



LEGEND			
	EXISTING RIGHT-OF-WAY		PROPOSED LANES
	EXISTING PARCEL LINES		PROPOSED 2ND LEVEL BRIDGE
	LIMITED ACCESS RIGHT-OF-WAY		PROPOSED 3RD LEVEL BRIDGE
	PROPOSED RIGHT-OF-WAY		PROPOSED 4TH LEVEL BRIDGE
	TEMPORARY EASEMENT		POTENTIAL LANDSCAPING
	CONCRETE BARRIER WALL		PAVED SHOULDER

5
SR 9 / I-95

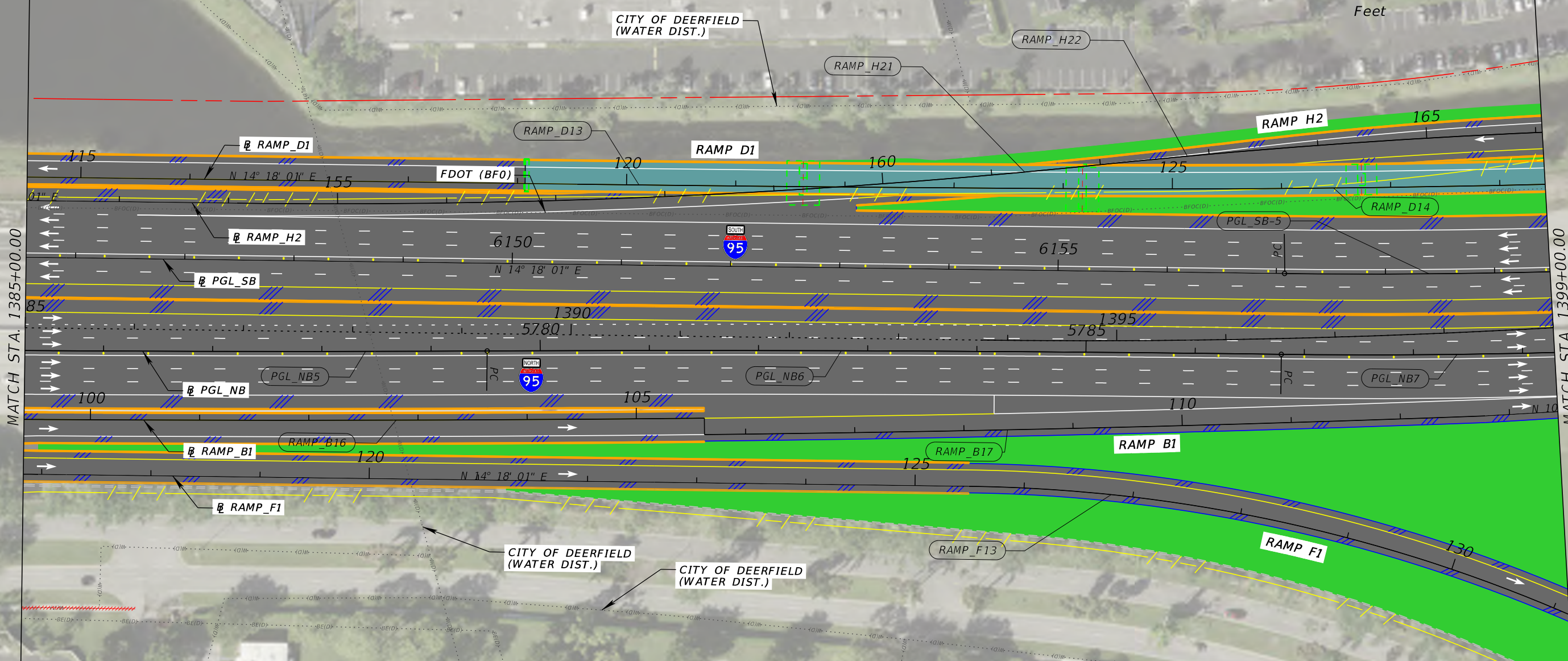
REVISIONS				JAMES E. FORD P.E. P.E. LICENSE NUMBER 47526 HNTB CORPORATION 5900 NORTH ANDREWS AVENUE, SUITE 400 FT. LAUDERDALE, FLORIDA 33309 CERTIFICATE OF AUTHORIZATION 6500	STATE OF FLORIDA DEPARTMENT OF TRANSPORTATION			SHEET NO. ROADWAY PLAN 25
DATE	DESCRIPTION	DATE	DESCRIPTION		ROAD NO.	COUNTY	FINANCIAL PROJECT ID	
					SR 9	BROWARD	436964-1-52-01	

DRAFT PLANS



MATCH STA. 1385+00.00

MATCH STA. 1399+00.00



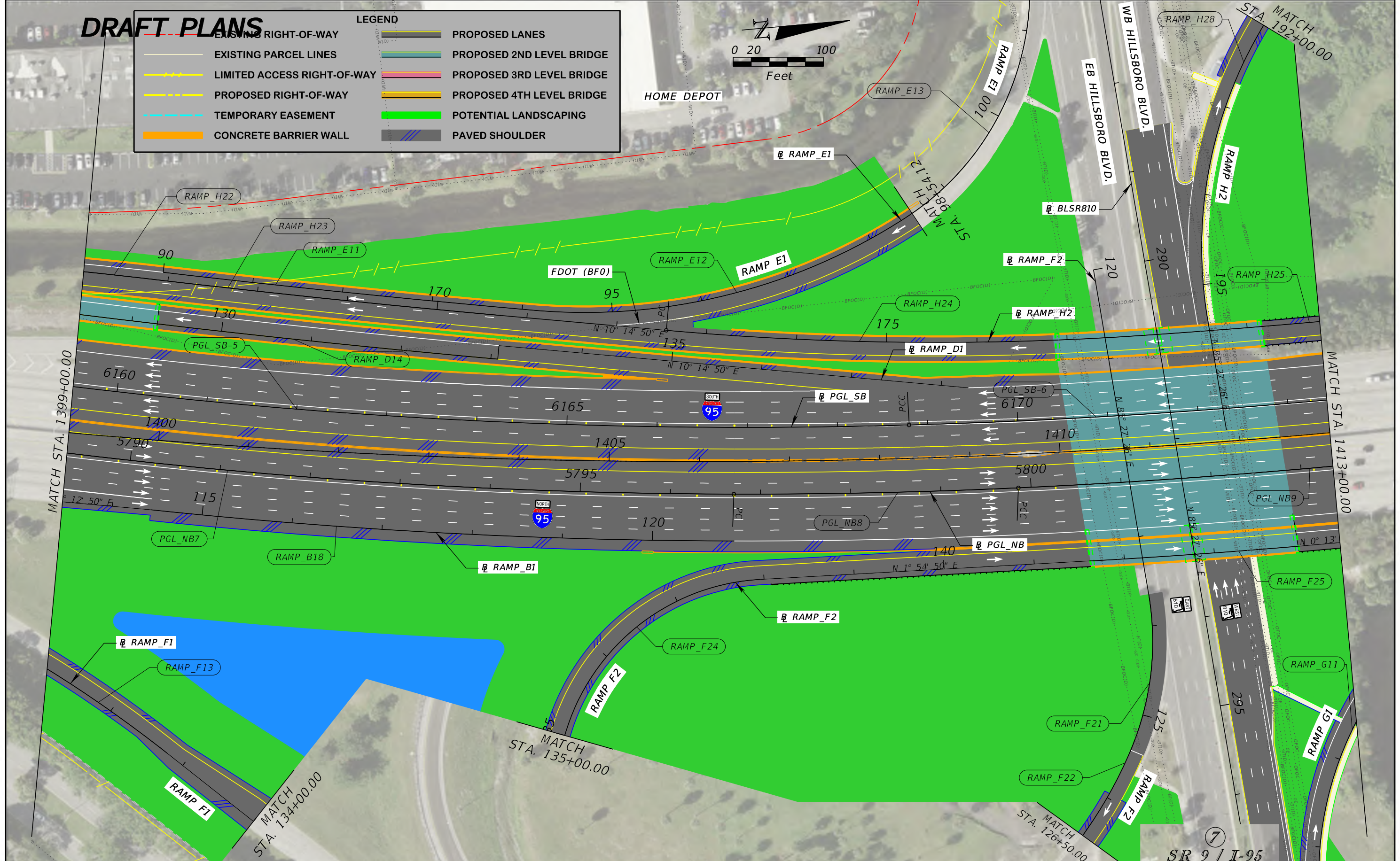

LEGEND			
	EXISTING RIGHT-OF-WAY		POTENTIAL LANDSCAPING
	EXISTING PARCEL LINES		PAVED SHOULDER
	LIMITED ACCESS RIGHT-OF-WAY		PROPOSED 2ND LEVEL BRIDGE
	PROPOSED RIGHT-OF-WAY		PROPOSED 3RD LEVEL BRIDGE
	TEMPORARY EASEMENT		PROPOSED 4TH LEVEL BRIDGE
	CONCRETE BARRIER WALL		

6
SR 9 / I-95

<table border="1"> <thead> <tr> <th colspan="2">REVISIONS</th> </tr> <tr> <th>DATE</th> <th>DESCRIPTION</th> </tr> </thead> <tbody> <tr> <td> </td> <td> </td> </tr> </tbody> </table>				REVISIONS		DATE	DESCRIPTION			JAMES E. FORD P.E. P.E. LICENSE NUMBER 47526 HNTB CORPORATION 5900 NORTH ANDREWS AVENUE, SUITE 400 FT. LAUDERDALE, FLORIDA 33309 CERTIFICATE OF AUTHORIZATION 6500	STATE OF FLORIDA DEPARTMENT OF TRANSPORTATION <table border="1"> <tr> <th>ROAD NO.</th> <th>COUNTY</th> <th>FINANCIAL PROJECT ID</th> </tr> <tr> <td>SR 9</td> <td>BROWARD</td> <td>436964-1-52-01</td> </tr> </table>	ROAD NO.	COUNTY	FINANCIAL PROJECT ID	SR 9	BROWARD	436964-1-52-01	SHEET NO. 26
REVISIONS																		
DATE	DESCRIPTION																	
ROAD NO.	COUNTY	FINANCIAL PROJECT ID																
SR 9	BROWARD	436964-1-52-01																
ROADWAY PLAN																		

DRAFT PLANS

LEGEND			
	EXISTING RIGHT-OF-WAY		PROPOSED LANES
	EXISTING PARCEL LINES		PROPOSED 2ND LEVEL BRIDGE
	LIMITED ACCESS RIGHT-OF-WAY		PROPOSED 3RD LEVEL BRIDGE
	PROPOSED RIGHT-OF-WAY		PROPOSED 4TH LEVEL BRIDGE
	TEMPORARY EASEMENT		POTENTIAL LANDSCAPING
	CONCRETE BARRIER WALL		PAVED SHOULDER



REVISIONS			
DATE	DESCRIPTION	DATE	DESCRIPTION

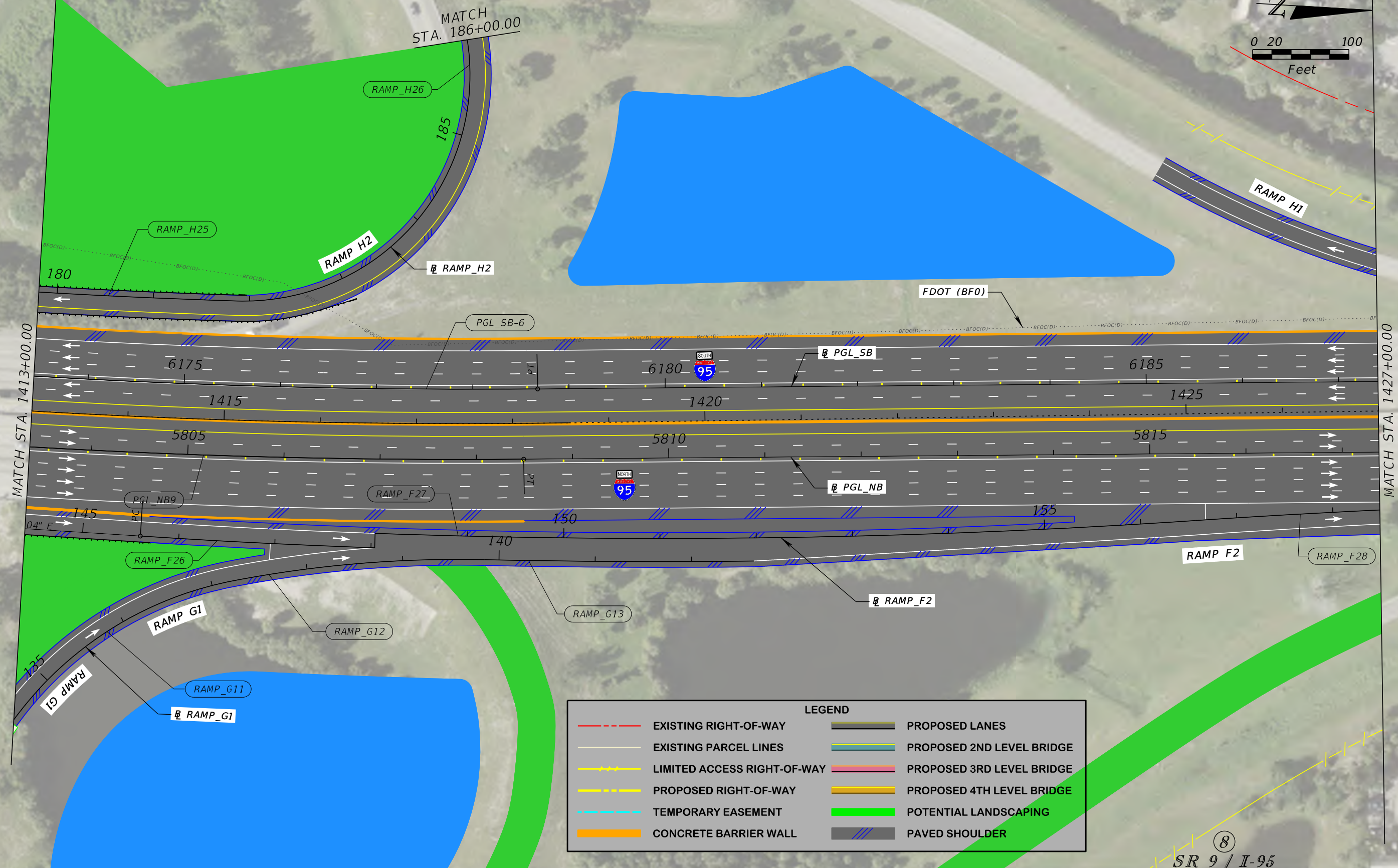
JAMES E. FORD P.E.
P.E. LICENSE NUMBER 47526
HNTB CORPORATION
5900 NORTH ANDREWS AVENUE, SUITE 400
FT. LAUDERDALE, FLORIDA 33309
CERTIFICATE OF AUTHORIZATION 6500

STATE OF FLORIDA DEPARTMENT OF TRANSPORTATION		
ROAD NO.	COUNTY	FINANCIAL PROJECT ID
SR 9	BROWARD	436964-1-52-01

ROADWAY PLAN

SHEET NO.
27

DRAFT PLANS

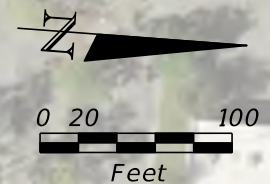


LEGEND	
	EXISTING RIGHT-OF-WAY
	EXISTING PARCEL LINES
	LIMITED ACCESS RIGHT-OF-WAY
	PROPOSED RIGHT-OF-WAY
	TEMPORARY EASEMENT
	CONCRETE BARRIER WALL
	PROPOSED LANES
	PROPOSED 2ND LEVEL BRIDGE
	PROPOSED 3RD LEVEL BRIDGE
	PROPOSED 4TH LEVEL BRIDGE
	POTENTIAL LANDSCAPING
	PAVED SHOULDER

8
SR 9 / I-95

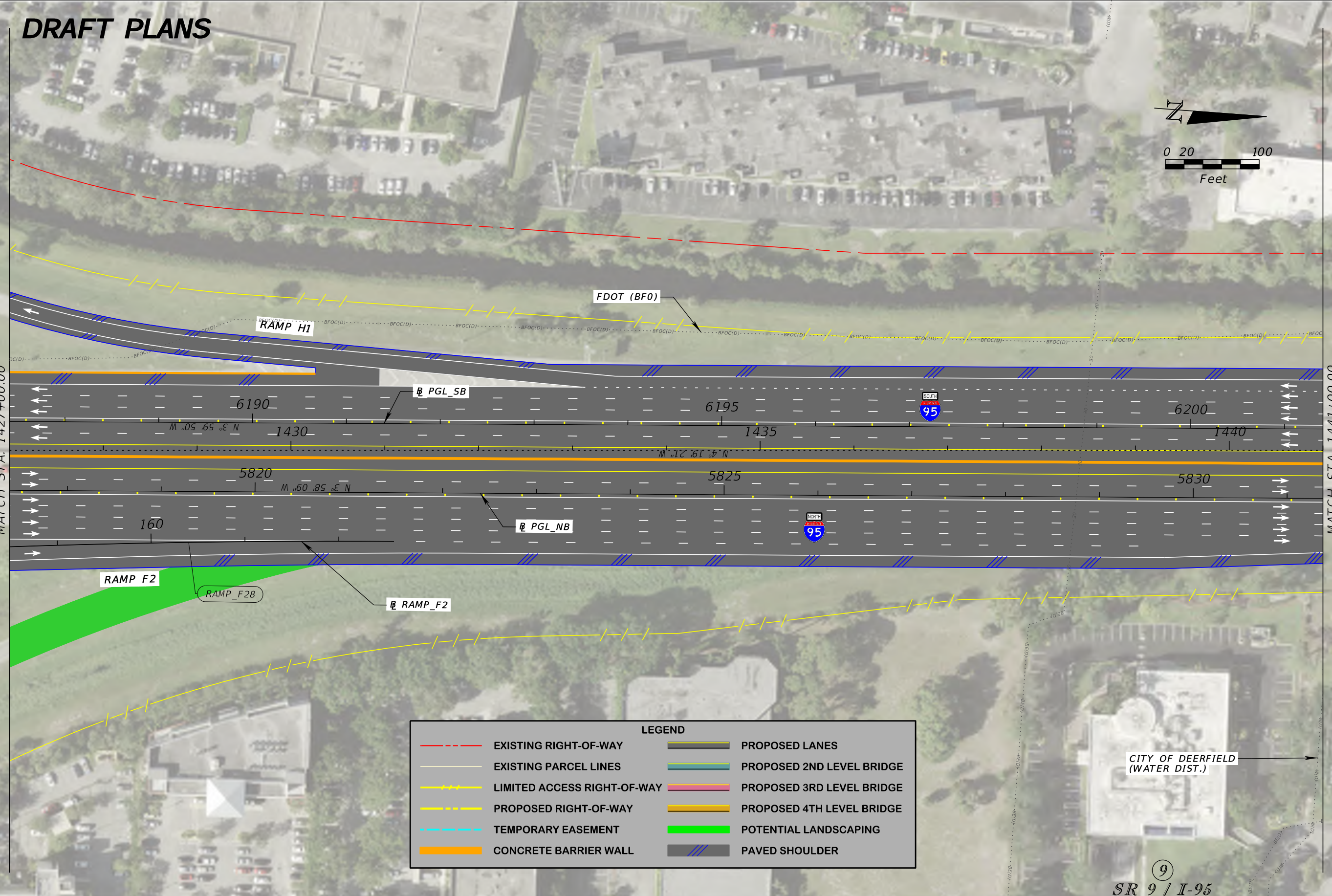
REVISIONS				JAMES E. FORD P.E. P.E. LICENSE NUMBER 47526 HNTB CORPORATION 5900 NORTH ANDREWS AVENUE, SUITE 400 FT. LAUDERDALE, FLORIDA 33309 CERTIFICATE OF AUTHORIZATION 6500	STATE OF FLORIDA DEPARTMENT OF TRANSPORTATION			SHEET NO. 28
DATE	DESCRIPTION	DATE	DESCRIPTION		ROAD NO.	COUNTY	FINANCIAL PROJECT ID	
					SR 9	BROWARD	436964-1-52-01	

DRAFT PLANS



MATCH STA. 1427+00.00

MATCH STA. 1441+00.00



LEGEND	
	EXISTING RIGHT-OF-WAY
	EXISTING PARCEL LINES
	LIMITED ACCESS RIGHT-OF-WAY
	PROPOSED RIGHT-OF-WAY
	TEMPORARY EASEMENT
	CONCRETE BARRIER WALL
	PROPOSED 2ND LEVEL BRIDGE
	PROPOSED 3RD LEVEL BRIDGE
	PROPOSED 4TH LEVEL BRIDGE
	POTENTIAL LANDSCAPING
	PAVED SHOULDER

CITY OF DEERFIELD
(WATER DIST.)

9
SR 9 / I-95

REVISIONS			
DATE	DESCRIPTION	DATE	DESCRIPTION

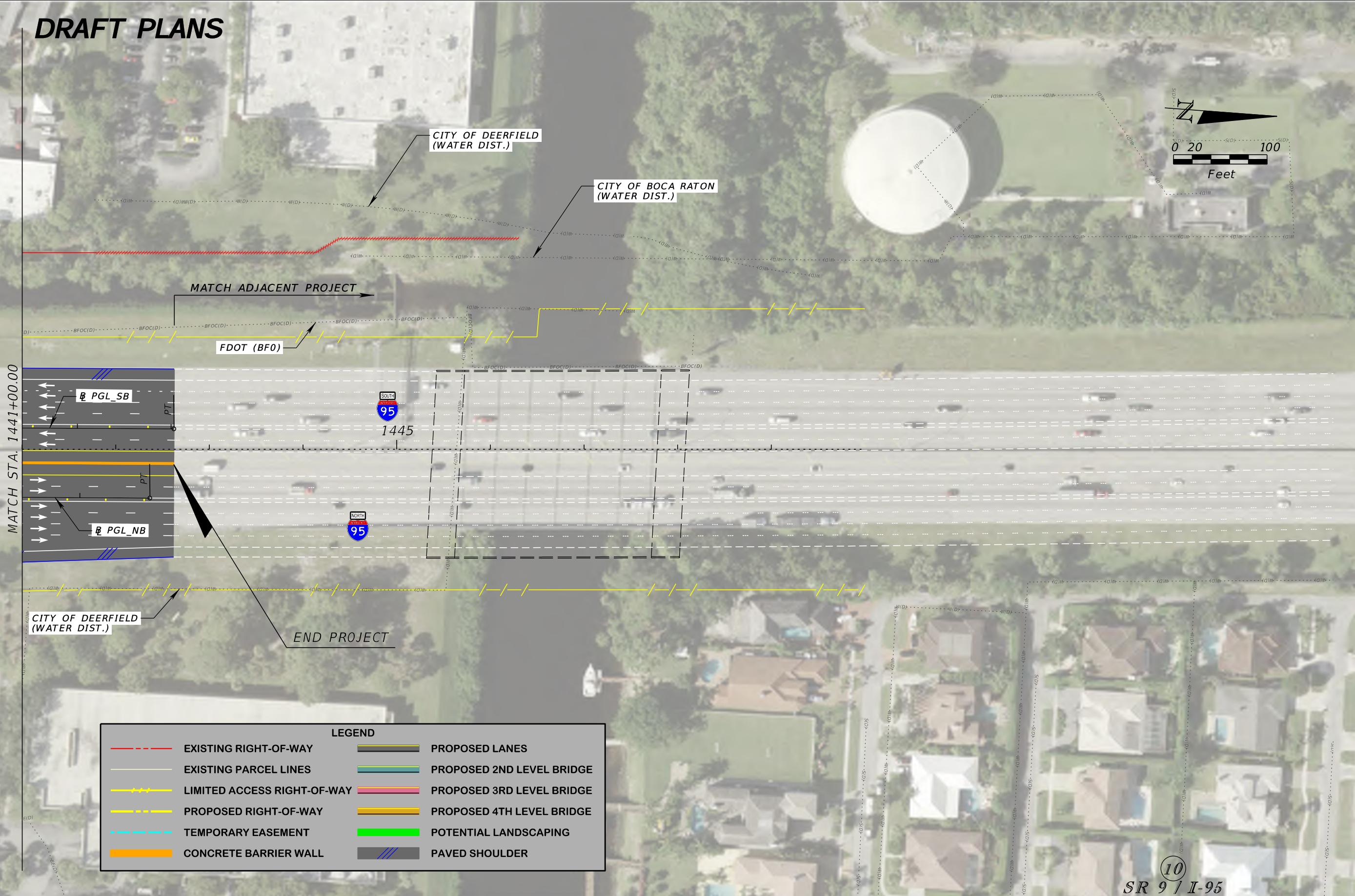
JAMES E. FORD P.E.
P.E. LICENSE NUMBER 47526
HNTB CORPORATION
5900 NORTH ANDREWS AVENUE, SUITE 400
FT. LAUDERDALE, FLORIDA 33309
CERTIFICATE OF AUTHORIZATION 6500

STATE OF FLORIDA DEPARTMENT OF TRANSPORTATION		
ROAD NO.	COUNTY	FINANCIAL PROJECT ID
SR 9	BROWARD	436964-1-52-01

ROADWAY PLAN

SHEET NO.
29

DRAFT PLANS



LEGEND			
	EXISTING RIGHT-OF-WAY		PROPOSED LANES
	EXISTING PARCEL LINES		PROPOSED 2ND LEVEL BRIDGE
	LIMITED ACCESS RIGHT-OF-WAY		PROPOSED 3RD LEVEL BRIDGE
	PROPOSED RIGHT-OF-WAY		PROPOSED 4TH LEVEL BRIDGE
	TEMPORARY EASEMENT		POTENTIAL LANDSCAPING
	CONCRETE BARRIER WALL		PAVED SHOULDER

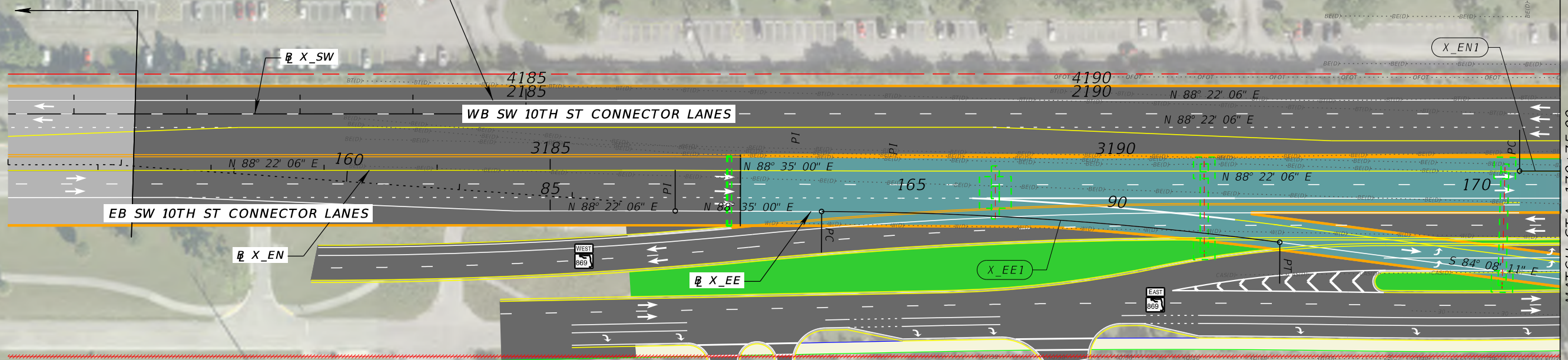
REVISIONS				JAMES E. FORD P.E. P.E. LICENSE NUMBER 47526 HNTB CORPORATION 5900 NORTH ANDREWS AVENUE, SUITE 400 FT. LAUDERDALE, FLORIDA 33309 CERTIFICATE OF AUTHORIZATION 6500	STATE OF FLORIDA DEPARTMENT OF TRANSPORTATION			SHEET NO. ROADWAY PLAN 30
DATE	DESCRIPTION	DATE	DESCRIPTION		ROAD NO.	COUNTY	FINANCIAL PROJECT ID	
					SR 9	BROWARD	436964-1-52-01	

DRAFT PLANS



CENTURY VILLAGE

CONNECT TO SW 10TH ST CONNECTOR PROJECT



MATCH STA. 170+75.00

LEGEND			
	EXISTING RIGHT-OF-WAY		PROPOSED LANES
	EXISTING PARCEL LINES		PROPOSED 2ND LEVEL BRIDGE
	LIMITED ACCESS RIGHT-OF-WAY		PROPOSED 3RD LEVEL BRIDGE
	PROPOSED RIGHT-OF-WAY		PROPOSED 4TH LEVEL BRIDGE
	TEMPORARY EASEMENT		POTENTIAL LANDSCAPING
	CONCRETE BARRIER WALL		PAVED SHOULDER

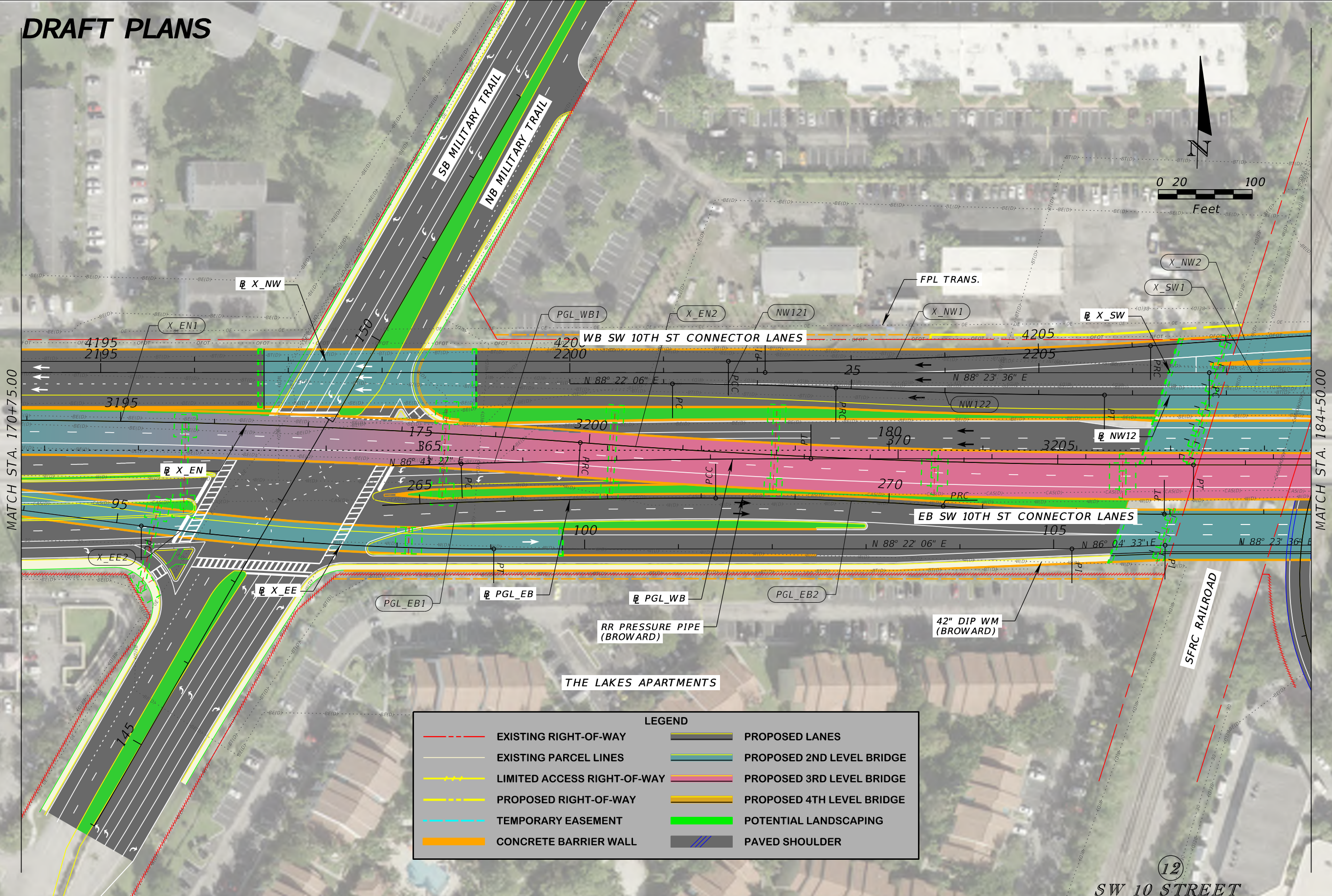
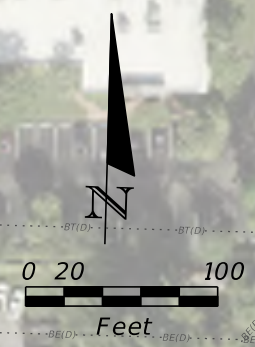
SOUTH FLORIDA BIBLE COLLEGE

WALMART

11 SW 10 STREET

<table border="1"> <thead> <tr> <th colspan="2">REVISIONS</th> </tr> <tr> <th>DATE</th> <th>DESCRIPTION</th> </tr> </thead> <tbody> <tr> <td> </td> <td> </td> </tr> </tbody> </table>				REVISIONS		DATE	DESCRIPTION			JAMES E. FORD P.E. P.E. LICENSE NUMBER 47526 HNTB CORPORATION 5900 NORTH ANDREWS AVENUE, SUITE 400 FT. LAUDERDALE, FLORIDA 33309 CERTIFICATE OF AUTHORIZATION 6500	STATE OF FLORIDA DEPARTMENT OF TRANSPORTATION <table border="1"> <tr> <th>ROAD NO.</th> <th>COUNTY</th> <th>FINANCIAL PROJECT ID</th> </tr> <tr> <td>SR 869</td> <td>BROWARD</td> <td>436964-1-52-01</td> </tr> </table>	ROAD NO.	COUNTY	FINANCIAL PROJECT ID	SR 869	BROWARD	436964-1-52-01	SHEET NO. ROADWAY PLAN 31
REVISIONS																		
DATE	DESCRIPTION																	
ROAD NO.	COUNTY	FINANCIAL PROJECT ID																
SR 869	BROWARD	436964-1-52-01																

DRAFT PLANS



LEGEND	
	EXISTING RIGHT-OF-WAY
	EXISTING PARCEL LINES
	LIMITED ACCESS RIGHT-OF-WAY
	PROPOSED RIGHT-OF-WAY
	TEMPORARY EASEMENT
	CONCRETE BARRIER WALL
	PROPOSED LANES
	PROPOSED 2ND LEVEL BRIDGE
	PROPOSED 3RD LEVEL BRIDGE
	PROPOSED 4TH LEVEL BRIDGE
	POTENTIAL LANDSCAPING
	PAVED SHOULDER

MATCH STA. 170+75.00

MATCH STA. 184+50.00

THE LAKES APARTMENTS

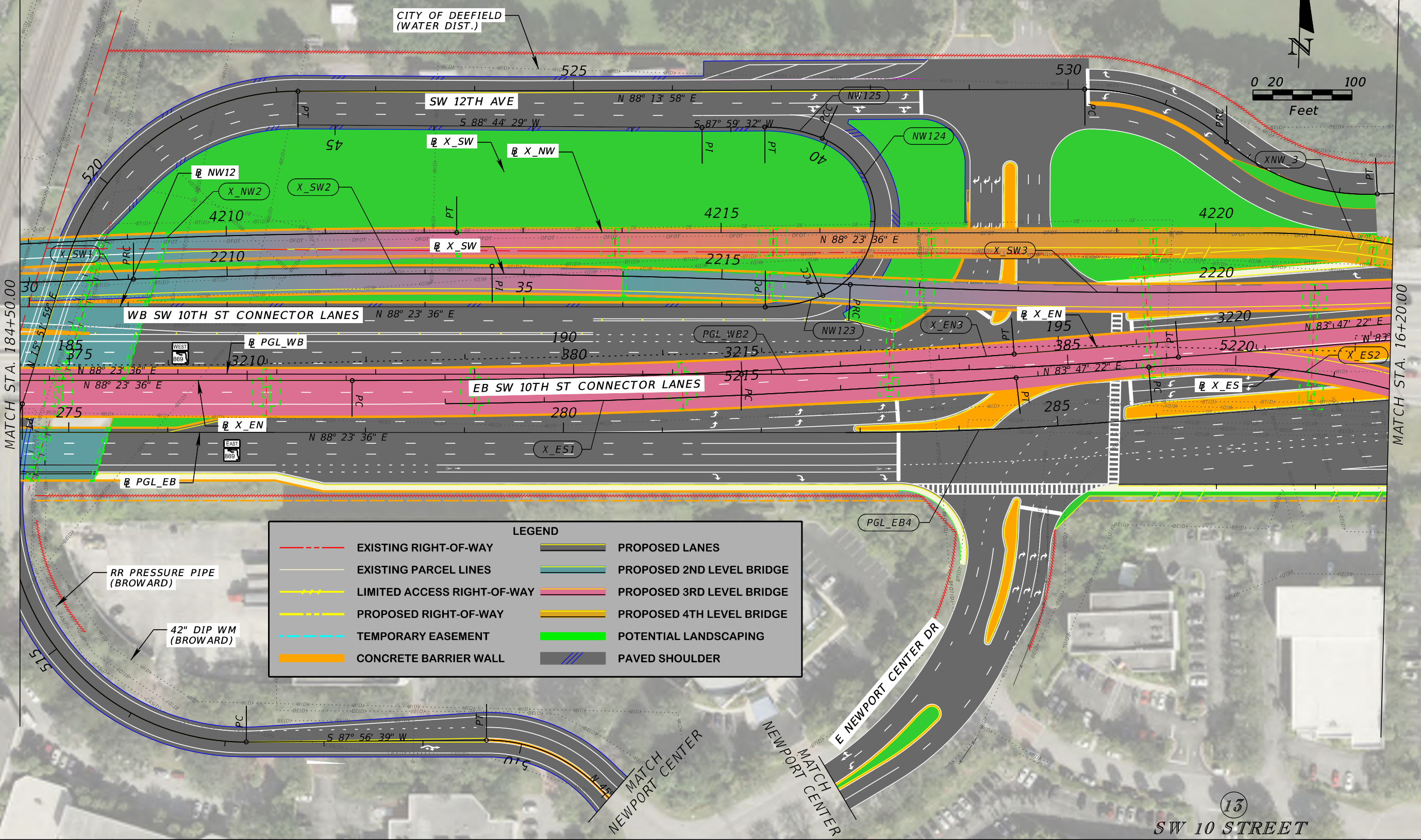
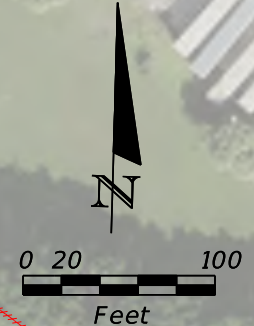
12
SW 10 STREET

<table border="1"> <thead> <tr> <th colspan="2">REVISIONS</th> </tr> <tr> <th>DATE</th> <th>DESCRIPTION</th> </tr> </thead> <tbody> <tr> <td> </td> <td> </td> </tr> </tbody> </table>		REVISIONS		DATE	DESCRIPTION			JAMES E. FORD P.E. P.E. LICENSE NUMBER 47526 HNTB CORPORATION 5900 NORTH ANDREWS AVENUE, SUITE 400 FT. LAUDERDALE, FLORIDA 33309 CERTIFICATE OF AUTHORIZATION 6500	STATE OF FLORIDA DEPARTMENT OF TRANSPORTATION	SHEET NO. 32
REVISIONS										
DATE	DESCRIPTION									
<table border="1"> <thead> <tr> <th>ROAD NO.</th> <th>COUNTY</th> <th>FINANCIAL PROJECT ID</th> </tr> </thead> <tbody> <tr> <td>SR 869</td> <td>BROWARD</td> <td>436964-1-52-01</td> </tr> </tbody> </table>		ROAD NO.	COUNTY	FINANCIAL PROJECT ID	SR 869	BROWARD	436964-1-52-01	ROADWAY PLAN		
ROAD NO.	COUNTY	FINANCIAL PROJECT ID								
SR 869	BROWARD	436964-1-52-01								

DRAFT PLANS

PUBLIX

CITY OF DEEFIELD
(WATER DIST.)



LEGEND

	EXISTING RIGHT-OF-WAY		PROPOSED LANES
	EXISTING PARCEL LINES		PROPOSED 2ND LEVEL BRIDGE
	LIMITED ACCESS RIGHT-OF-WAY		PROPOSED 3RD LEVEL BRIDGE
	PROPOSED RIGHT-OF-WAY		PROPOSED 4TH LEVEL BRIDGE
	TEMPORARY EASEMENT		POTENTIAL LANDSCAPING
	CONCRETE BARRIER WALL		PAVED SHOULDER

RR PRESSURE PIPE
(BROWARD)

42" DIP WM
(BROWARD)

MATCH
NEWPORT CENTER

MATCH
CENTER

13
SW 10 STREET

REVISIONS			
DATE	DESCRIPTION	DATE	DESCRIPTION

JAMES E. FORD P.E.
P.E. LICENSE NUMBER 47526
HNTB CORPORATION
5900 NORTH ANDREWS AVENUE, SUITE 400
FT. LAUDERDALE, FLORIDA 33309
CERTIFICATE OF AUTHORIZATION 6500

STATE OF FLORIDA DEPARTMENT OF TRANSPORTATION		
ROAD NO.	COUNTY	FINANCIAL PROJECT ID
SR 869	BROWARD	436964-1-52-01

ROADWAY PLAN

SHEET NO.
33

DRAFT PLANS



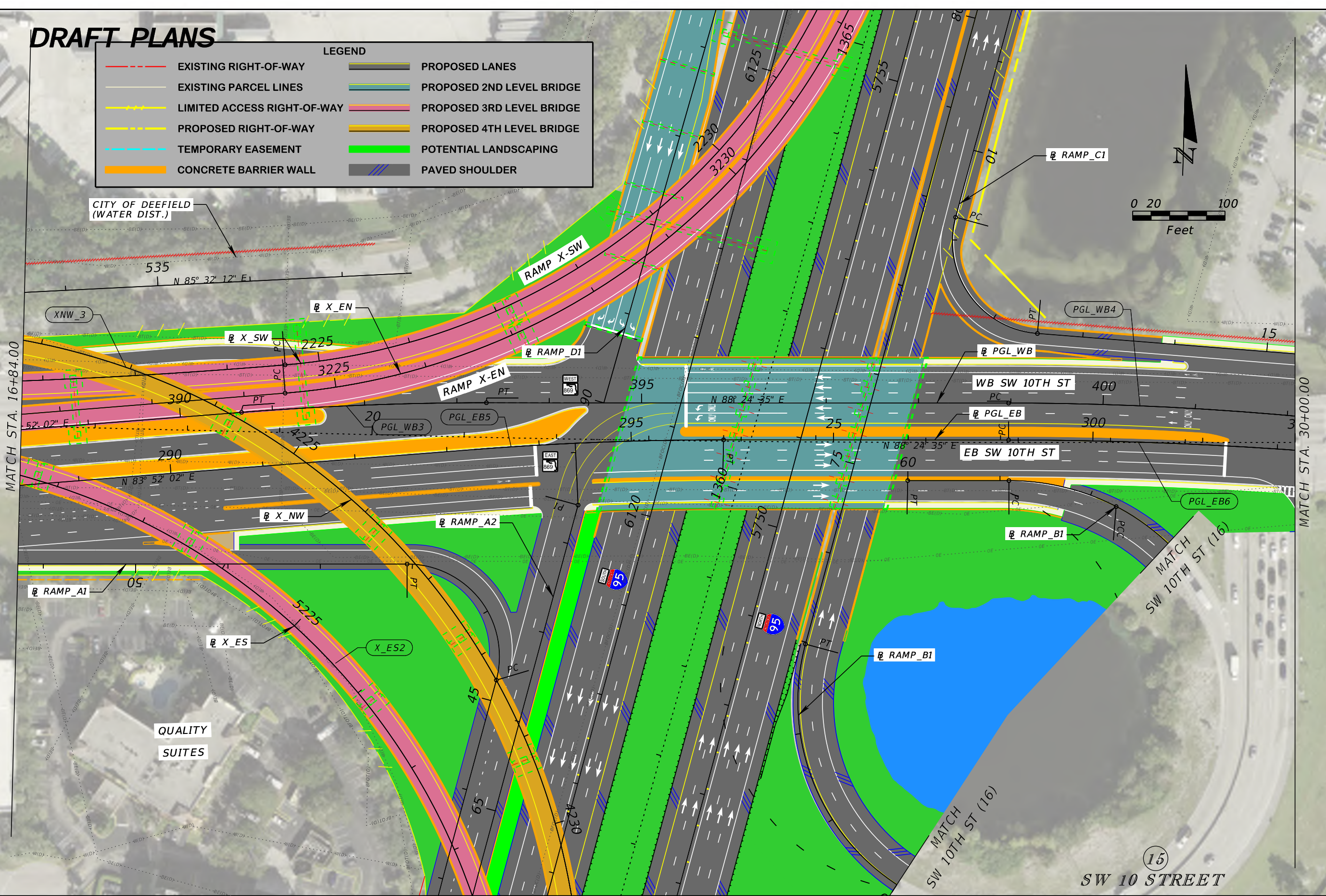
LEGEND	
	EXISTING RIGHT-OF-WAY
	EXISTING PARCEL LINES
	LIMITED ACCESS RIGHT-OF-WAY
	PROPOSED RIGHT-OF-WAY
	TEMPORARY EASEMENT
	CONCRETE BARRIER WALL
	PROPOSED LANES
	PROPOSED 2ND LEVEL BRIDGE
	PROPOSED 3RD LEVEL BRIDGE
	PROPOSED 4TH LEVEL BRIDGE
	POTENTIAL LANDSCAPING
	PAVED SHOULDER

14
NEWPORT CENTER

REVISIONS				JAMES E. FORD P.E. P.E. LICENSE NUMBER 47526 HNTB CORPORATION 5900 NORTH ANDREWS AVENUE, SUITE 400 FT. LAUDERDALE, FLORIDA 33309 CERTIFICATE OF AUTHORIZATION 6500	STATE OF FLORIDA DEPARTMENT OF TRANSPORTATION			SHEET NO. 34
DATE	DESCRIPTION	DATE	DESCRIPTION		ROAD NO.	COUNTY	FINANCIAL PROJECT ID	
				SR 869	BROWARD	436964-1-52-01		

DRAFT PLANS

LEGEND			
	EXISTING RIGHT-OF-WAY		PROPOSED LANES
	EXISTING PARCEL LINES		PROPOSED 2ND LEVEL BRIDGE
	LIMITED ACCESS RIGHT-OF-WAY		PROPOSED 3RD LEVEL BRIDGE
	PROPOSED RIGHT-OF-WAY		PROPOSED 4TH LEVEL BRIDGE
	TEMPORARY EASEMENT		POTENTIAL LANDSCAPING
	CONCRETE BARRIER WALL		PAVED SHOULDER



REVISIONS			
DATE	DESCRIPTION	DATE	DESCRIPTION

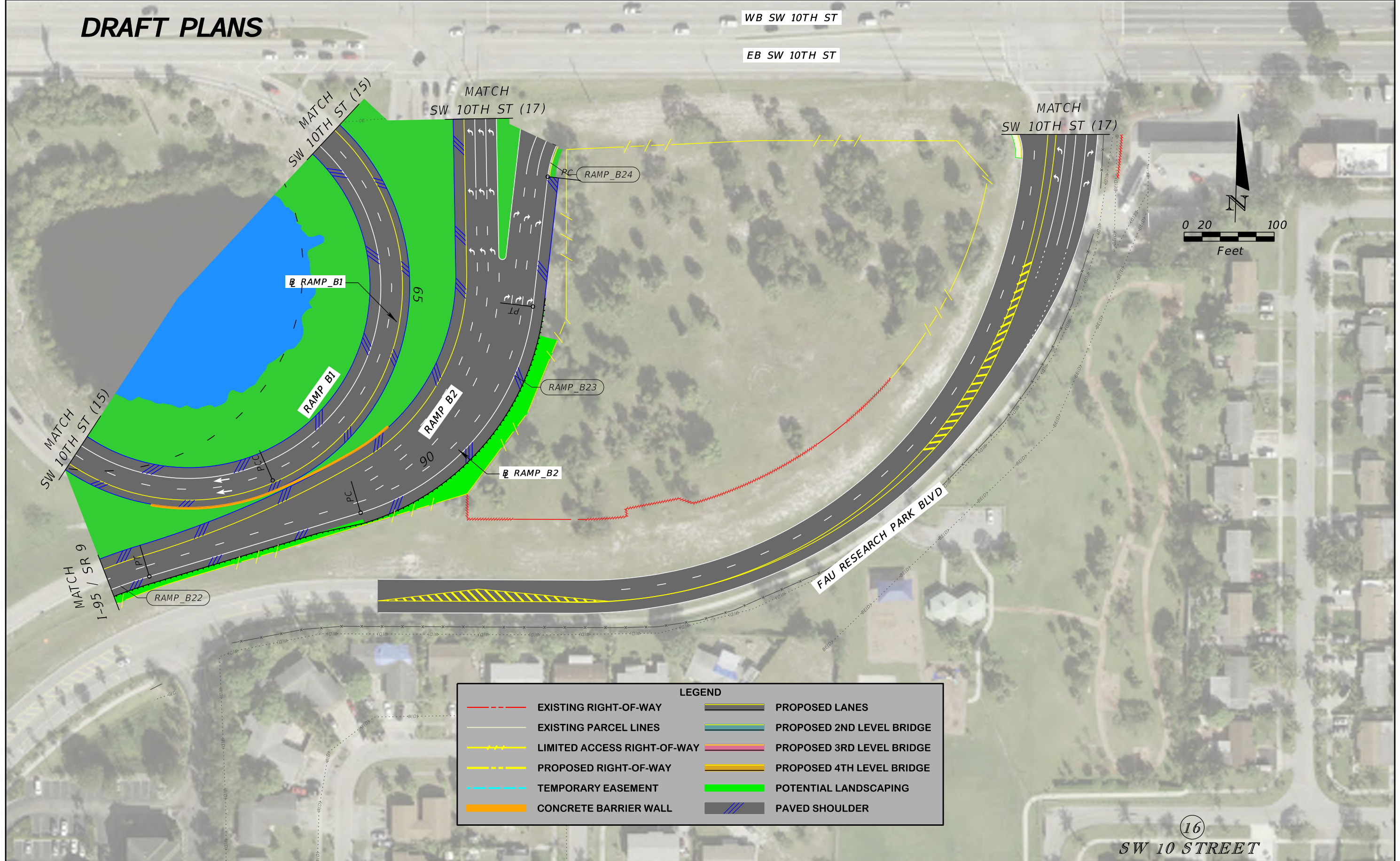
JAMES E. FORD P.E.
 P.E. LICENSE NUMBER 47526
 HNTB CORPORATION
 5900 NORTH ANDREWS AVENUE, SUITE 400
 FT. LAUDERDALE, FLORIDA 33309
 CERTIFICATE OF AUTHORIZATION 6500

STATE OF FLORIDA DEPARTMENT OF TRANSPORTATION		
ROAD NO.	COUNTY	FINANCIAL PROJECT ID
SR 869	BROWARD	436964-1-52-01

ROADWAY PLAN

SHEET NO.
35

DRAFT PLANS



LEGEND	
	EXISTING RIGHT-OF-WAY
	EXISTING PARCEL LINES
	LIMITED ACCESS RIGHT-OF-WAY
	PROPOSED RIGHT-OF-WAY
	TEMPORARY EASEMENT
	CONCRETE BARRIER WALL
	POTENTIAL LANDSCAPING
	PAVED SHOULDER
	PROPOSED LANES
	PROPOSED 2ND LEVEL BRIDGE
	PROPOSED 3RD LEVEL BRIDGE
	PROPOSED 4TH LEVEL BRIDGE

16
SW 10 STREET

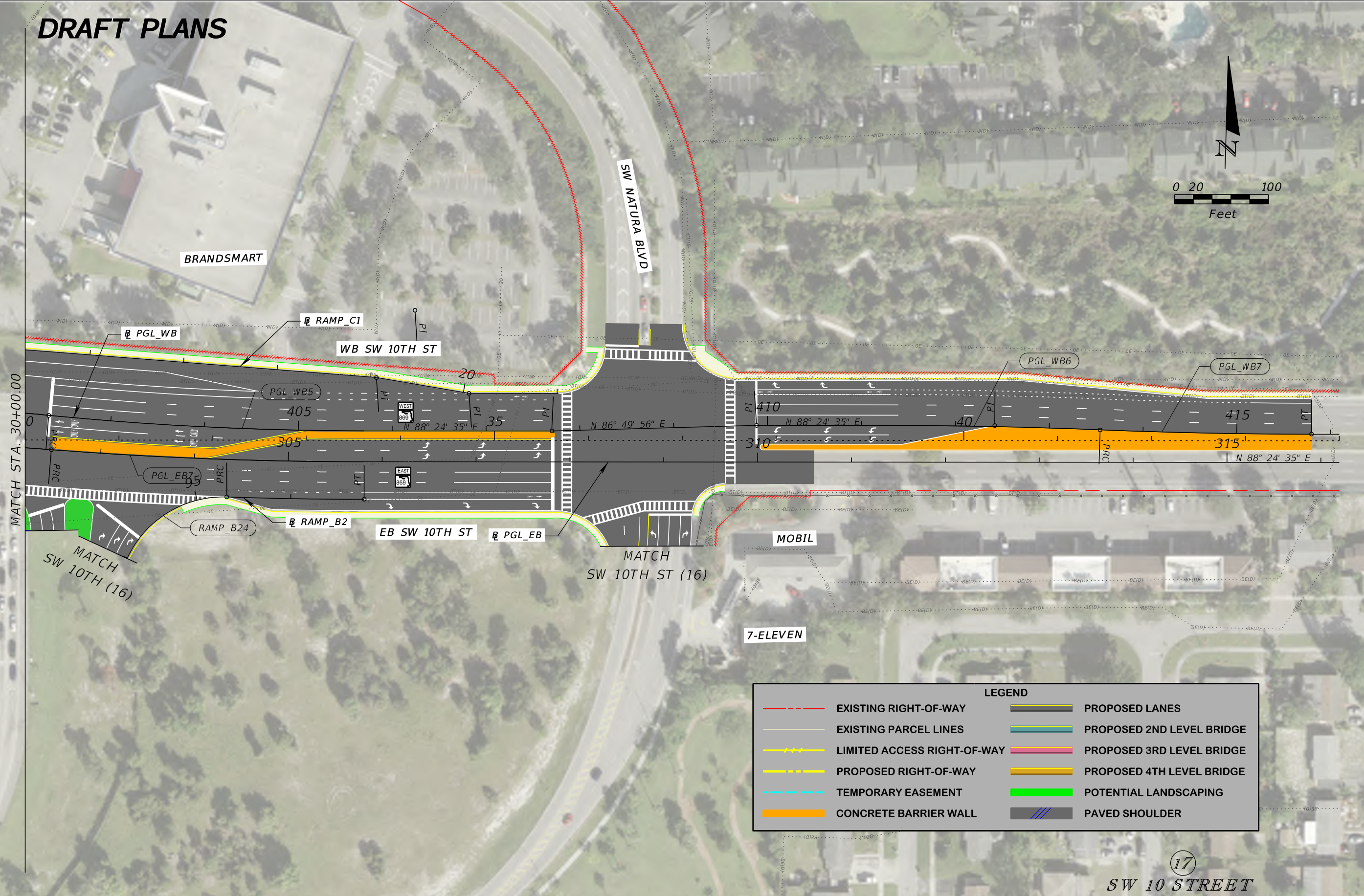
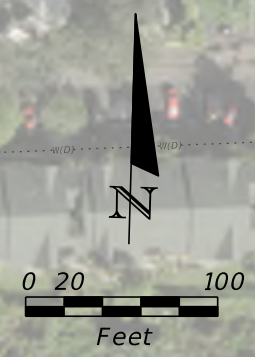
REVISIONS			
DATE	DESCRIPTION	DATE	DESCRIPTION

JAMES E. FORD P.E.
P.E. LICENSE NUMBER 47526
HNTB CORPORATION
5900 NORTH ANDREWS AVENUE, SUITE 400
FT. LAUDERDALE, FLORIDA 33309
CERTIFICATE OF AUTHORIZATION 6500

STATE OF FLORIDA DEPARTMENT OF TRANSPORTATION		
ROAD NO.	COUNTY	FINANCIAL PROJECT ID
SR 869	BROWARD	436964-1-52-01

ROADWAY PLAN		SHEET NO. 36
---------------------	--	------------------------

DRAFT PLANS

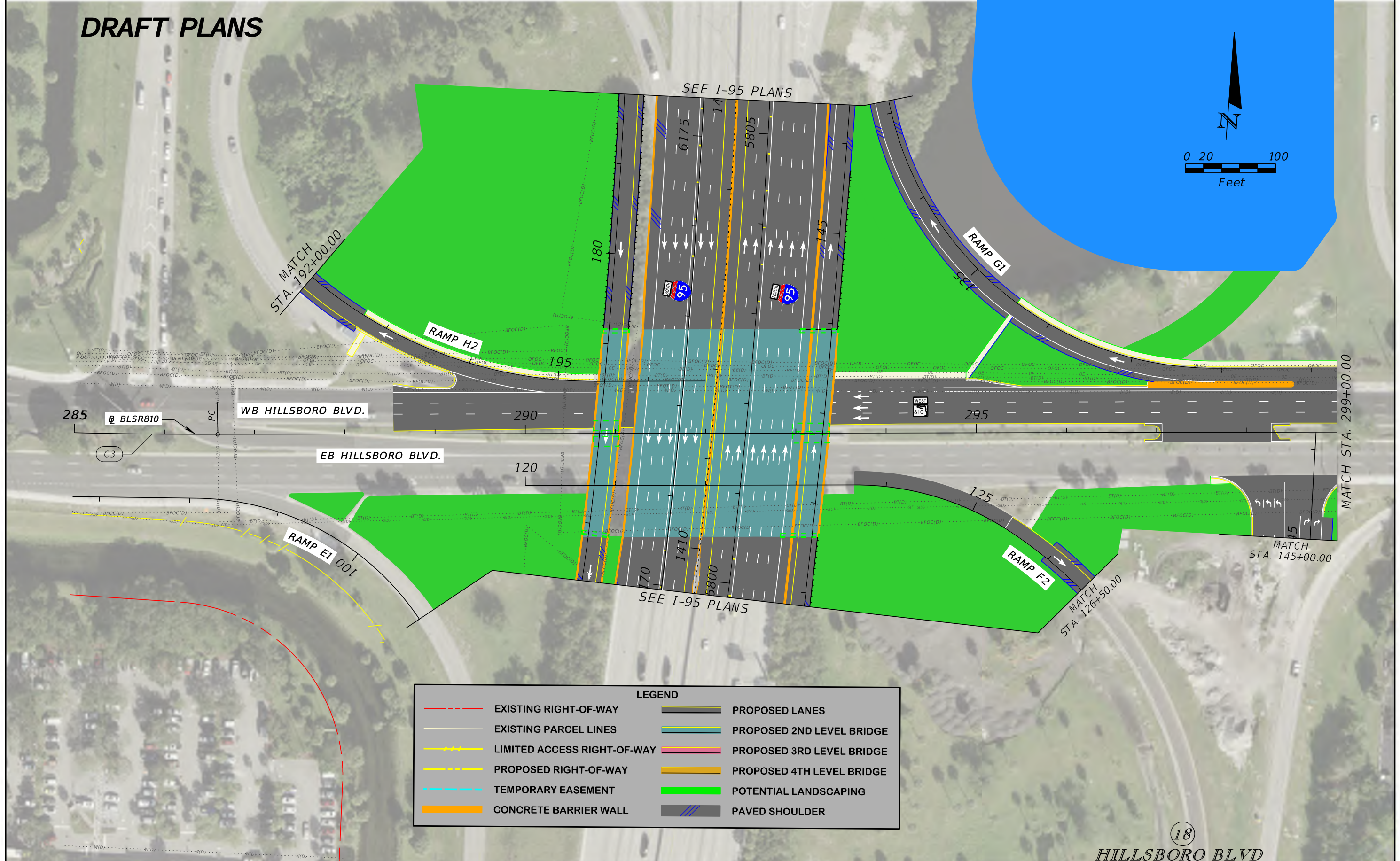
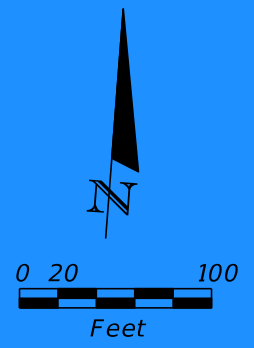


LEGEND	
	EXISTING RIGHT-OF-WAY
	EXISTING PARCEL LINES
	LIMITED ACCESS RIGHT-OF-WAY
	PROPOSED RIGHT-OF-WAY
	TEMPORARY EASEMENT
	CONCRETE BARRIER WALL
	PROPOSED 2ND LEVEL BRIDGE
	PROPOSED 3RD LEVEL BRIDGE
	PROPOSED 4TH LEVEL BRIDGE
	POTENTIAL LANDSCAPING
	PAVED SHOULDER

17
 SW 10 STREET

REVISIONS				JAMES E. FORD P.E. P.E. LICENSE NUMBER 47526 HNTB CORPORATION 5900 NORTH ANDREWS AVENUE, SUITE 400 FT. LAUDERDALE, FLORIDA 33309 CERTIFICATE OF AUTHORIZATION 6500	STATE OF FLORIDA DEPARTMENT OF TRANSPORTATION			ROADWAY PLAN	SHEET NO. 37
DATE	DESCRIPTION	DATE	DESCRIPTION		ROAD NO.	COUNTY	FINANCIAL PROJECT ID		
					SR 869	BROWARD	436964-1-52-01		

DRAFT PLANS

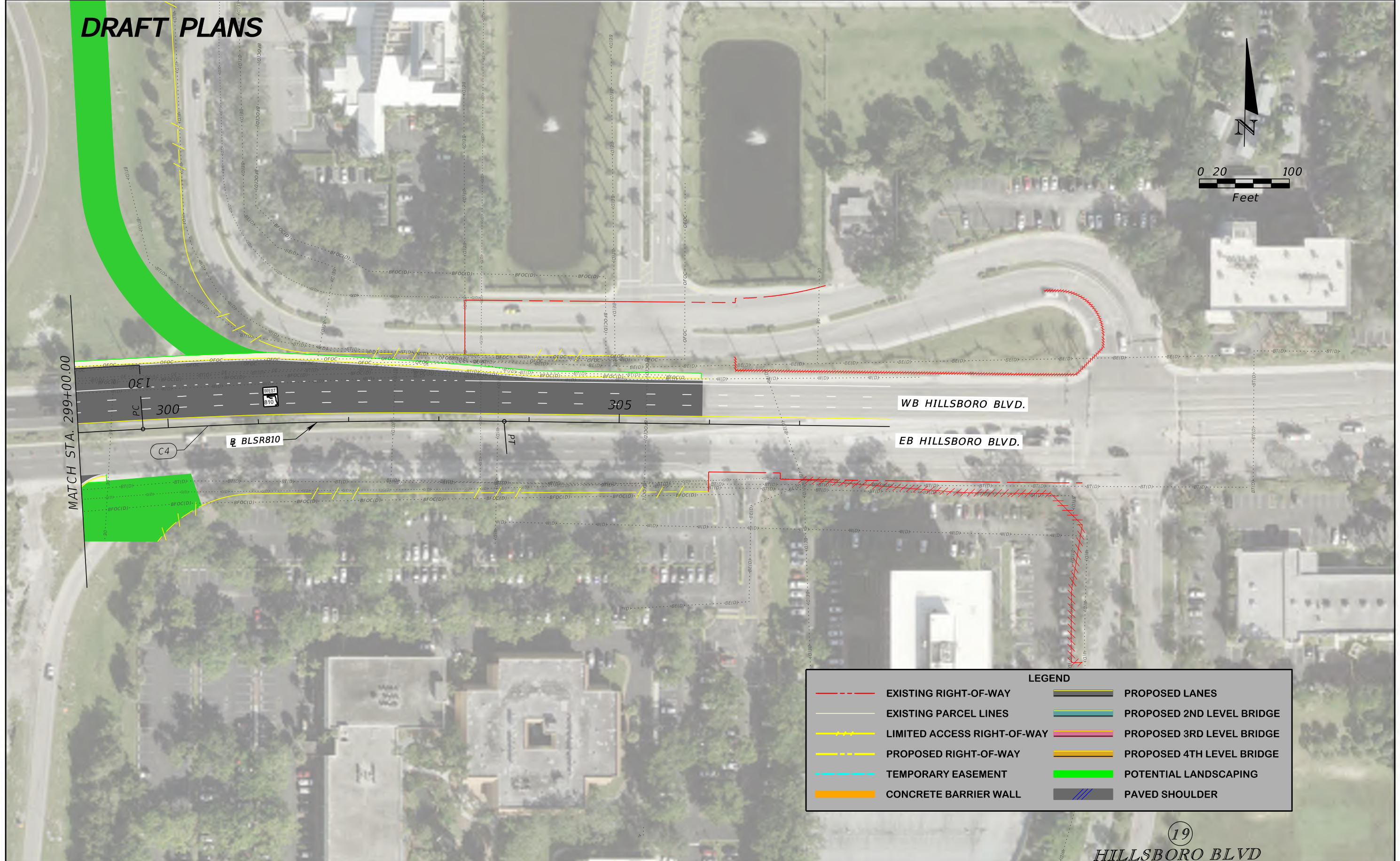


LEGEND			
	EXISTING RIGHT-OF-WAY		PROPOSED LANES
	EXISTING PARCEL LINES		PROPOSED 2ND LEVEL BRIDGE
	LIMITED ACCESS RIGHT-OF-WAY		PROPOSED 3RD LEVEL BRIDGE
	PROPOSED RIGHT-OF-WAY		PROPOSED 4TH LEVEL BRIDGE
	TEMPORARY EASEMENT		POTENTIAL LANDSCAPING
	CONCRETE BARRIER WALL		PAVED SHOULDER

18
HILLSBORO BLVD

REVISIONS				JAMES E. FORD P.E. P.E. LICENSE NUMBER 47526 HNTB CORPORATION 5900 NORTH ANDREWS AVENUE, SUITE 400 FT. LAUDERDALE, FLORIDA 33309 CERTIFICATE OF AUTHORIZATION 6500	STATE OF FLORIDA DEPARTMENT OF TRANSPORTATION			SHEET NO. 38
DATE	DESCRIPTION	DATE	DESCRIPTION		ROAD NO.	COUNTY	FINANCIAL PROJECT ID	
					SR 810	BROWARD	436964-1-52-01	

DRAFT PLANS

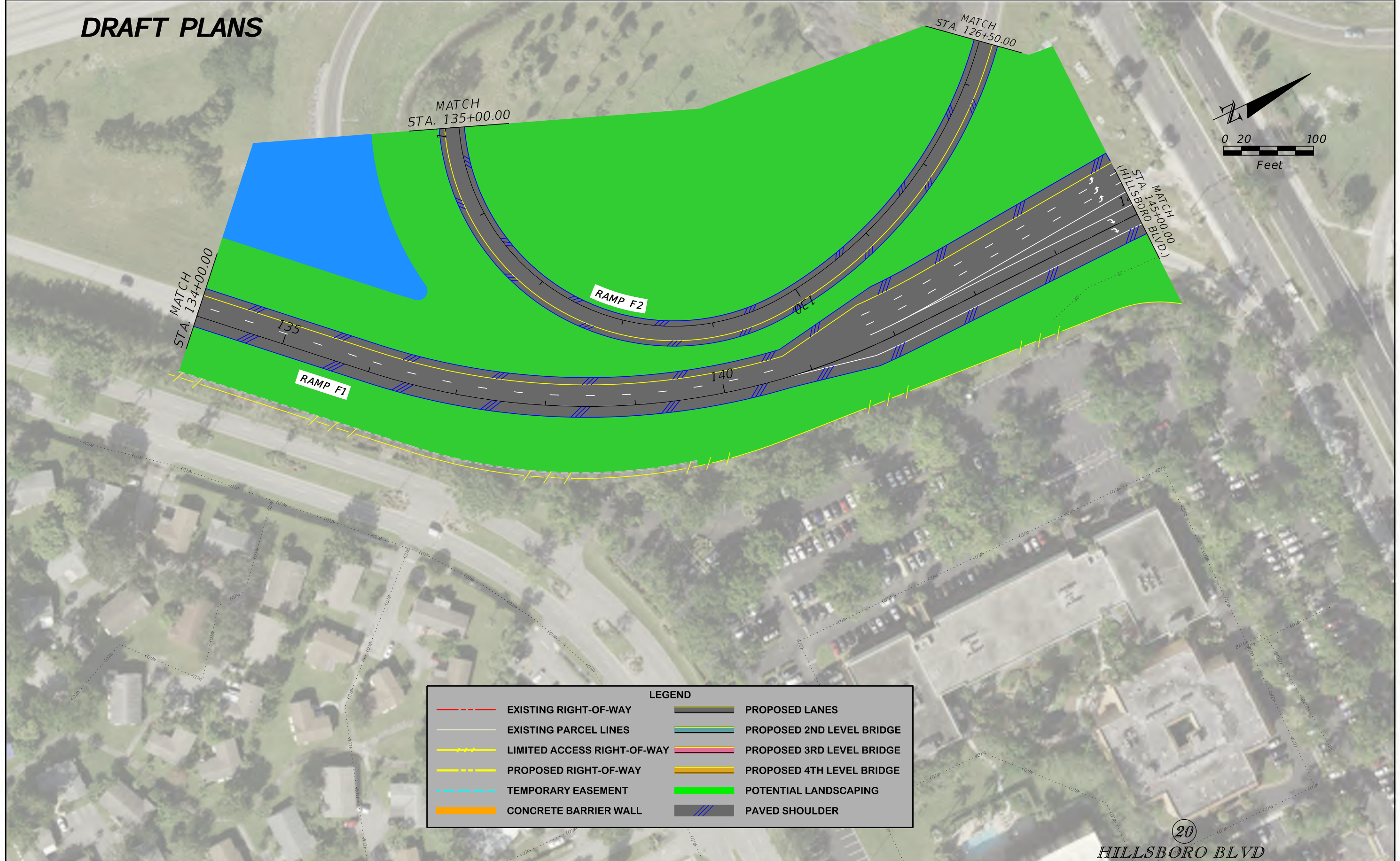


LEGEND	
	EXISTING RIGHT-OF-WAY
	EXISTING PARCEL LINES
	LIMITED ACCESS RIGHT-OF-WAY
	PROPOSED RIGHT-OF-WAY
	TEMPORARY EASEMENT
	CONCRETE BARRIER WALL
	PROPOSED LANES
	PROPOSED 2ND LEVEL BRIDGE
	PROPOSED 3RD LEVEL BRIDGE
	PROPOSED 4TH LEVEL BRIDGE
	POTENTIAL LANDSCAPING
	PAVED SHOULDER

19
HILLSBORO BLVD

REVISIONS				JAMES E. FORD P.E. P.E. LICENSE NUMBER 47526 HNTB CORPORATION 5900 NORTH ANDREWS AVENUE, SUITE 400 FT. LAUDERDALE, FLORIDA 33309 CERTIFICATE OF AUTHORIZATION 6500	STATE OF FLORIDA DEPARTMENT OF TRANSPORTATION			SHEET NO. ROADWAY PLAN 39
DATE	DESCRIPTION	DATE	DESCRIPTION		ROAD NO.	COUNTY	FINANCIAL PROJECT ID	
					SR 810	BROWARD	436964-1-52-01	

DRAFT PLANS

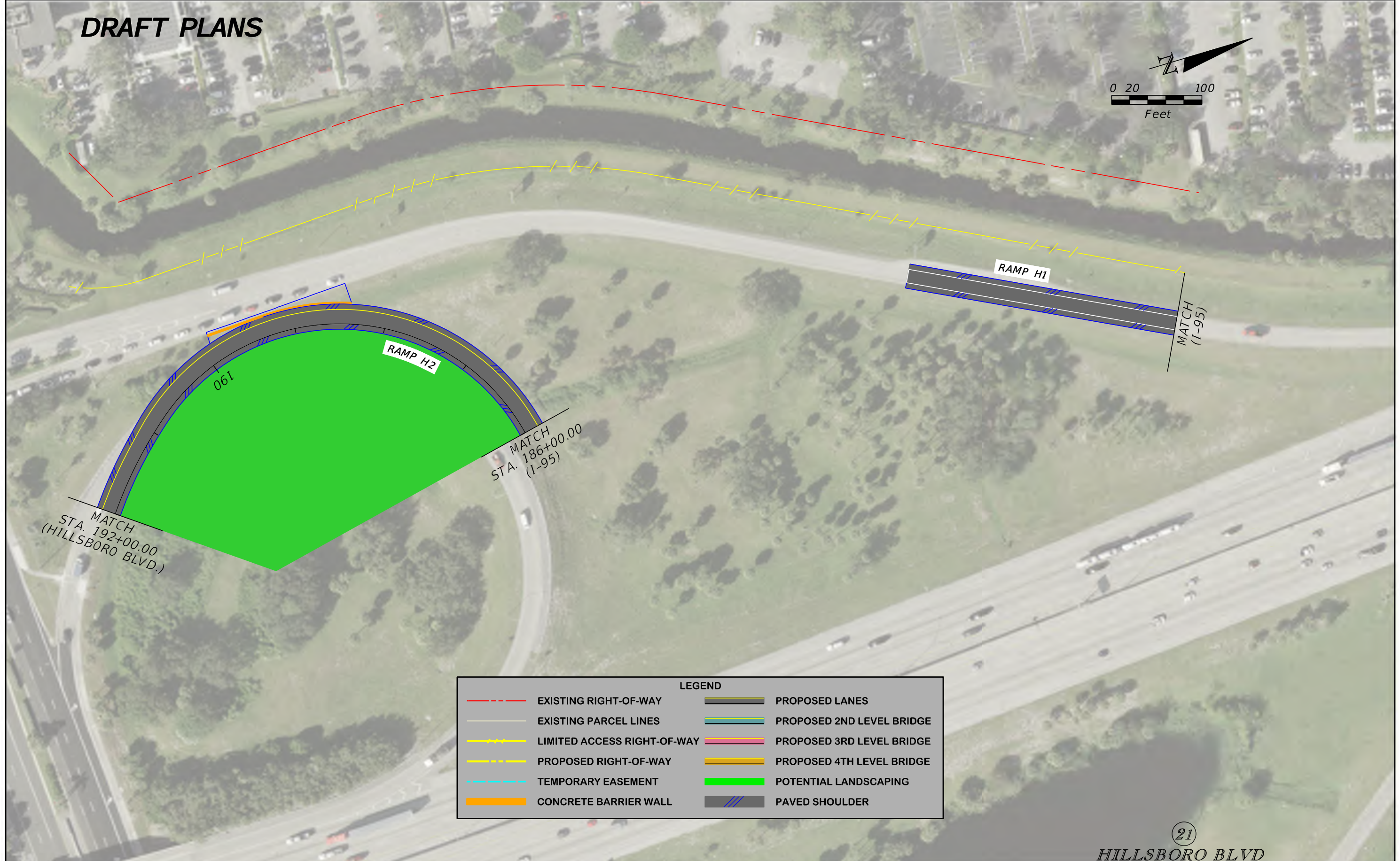



LEGEND			
	EXISTING RIGHT-OF-WAY		PROPOSED LANES
	EXISTING PARCEL LINES		PROPOSED 2ND LEVEL BRIDGE
	LIMITED ACCESS RIGHT-OF-WAY		PROPOSED 3RD LEVEL BRIDGE
	PROPOSED RIGHT-OF-WAY		PROPOSED 4TH LEVEL BRIDGE
	TEMPORARY EASEMENT		POTENTIAL LANDSCAPING
	CONCRETE BARRIER WALL		PAVED SHOULDER

20
HILLSBORO BLVD

REVISIONS				JAMES E. FORD P.E. P.E. LICENSE NUMBER 47526 HNTB CORPORATION 5900 NORTH ANDREWS AVENUE, SUITE 400 FT. LAUDERDALE, FLORIDA 33309 CERTIFICATE OF AUTHORIZATION 6500	STATE OF FLORIDA DEPARTMENT OF TRANSPORTATION			SHEET NO. ROADWAY PLAN 40
DATE	DESCRIPTION	DATE	DESCRIPTION		ROAD NO.	COUNTY	FINANCIAL PROJECT ID	
				SR 810	BROWARD	436964-1-52-01		

DRAFT PLANS

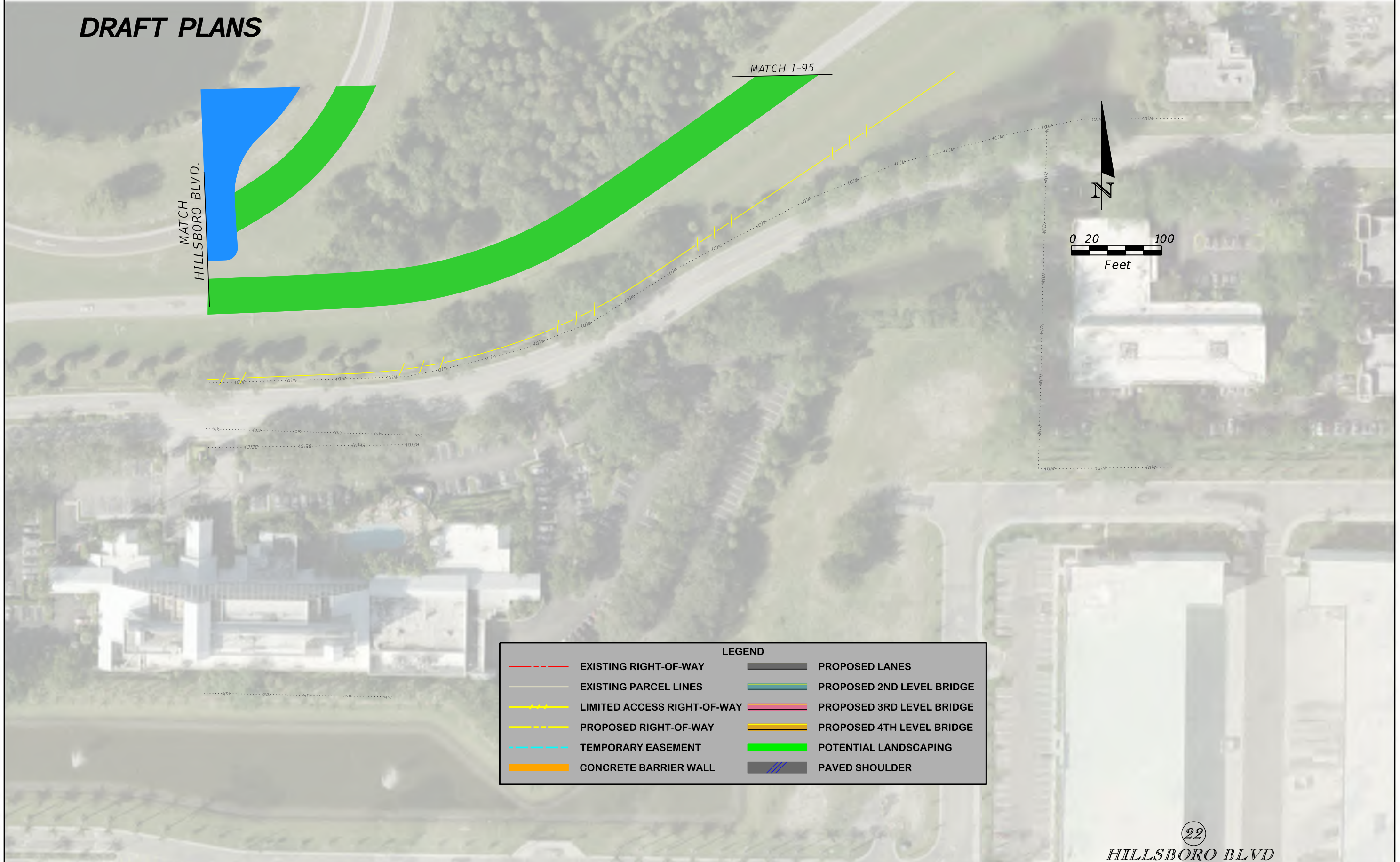


LEGEND			
	EXISTING RIGHT-OF-WAY		PROPOSED LANES
	EXISTING PARCEL LINES		PROPOSED 2ND LEVEL BRIDGE
	LIMITED ACCESS RIGHT-OF-WAY		PROPOSED 3RD LEVEL BRIDGE
	PROPOSED RIGHT-OF-WAY		PROPOSED 4TH LEVEL BRIDGE
	TEMPORARY EASEMENT		POTENTIAL LANDSCAPING
	CONCRETE BARRIER WALL		PAVED SHOULDER

21
HILLSBORO BLVD

REVISIONS				JAMES E. FORD P.E. P.E. LICENSE NUMBER 47526 HNTB CORPORATION 5900 NORTH ANDREWS AVENUE, SUITE 400 FT. LAUDERDALE, FLORIDA 33309 CERTIFICATE OF AUTHORIZATION 6500	STATE OF FLORIDA DEPARTMENT OF TRANSPORTATION			SHEET NO. ROADWAY PLAN 41
DATE	DESCRIPTION	DATE	DESCRIPTION		ROAD NO.	COUNTY	FINANCIAL PROJECT ID	
					SR 810	BROWARD	436964-1-52-01	

DRAFT PLANS

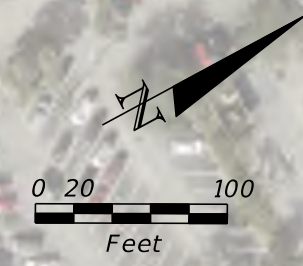


LEGEND			
	EXISTING RIGHT-OF-WAY		PROPOSED LANES
	EXISTING PARCEL LINES		PROPOSED 2ND LEVEL BRIDGE
	LIMITED ACCESS RIGHT-OF-WAY		PROPOSED 3RD LEVEL BRIDGE
	PROPOSED RIGHT-OF-WAY		PROPOSED 4TH LEVEL BRIDGE
	TEMPORARY EASEMENT		POTENTIAL LANDSCAPING
	CONCRETE BARRIER WALL		PAVED SHOULDER

22
HILLSBORO BLVD

REVISIONS				JAMES E. FORD P.E. P.E. LICENSE NUMBER 47526 HNTB CORPORATION 5900 NORTH ANDREWS AVENUE, SUITE 400 FT. LAUDERDALE, FLORIDA 33309 CERTIFICATE OF AUTHORIZATION 6500	STATE OF FLORIDA DEPARTMENT OF TRANSPORTATION			SHEET NO. 42
DATE	DESCRIPTION	DATE	DESCRIPTION		ROAD NO.	COUNTY	FINANCIAL PROJECT ID	
				SR 810	BROWARD	436964-1-52-01	ROADWAY PLAN	

DRAFT PLANS



LEGEND			
	EXISTING RIGHT-OF-WAY		PROPOSED LANES
	EXISTING PARCEL LINES		PROPOSED 2ND LEVEL BRIDGE
	LIMITED ACCESS RIGHT-OF-WAY		PROPOSED 3RD LEVEL BRIDGE
	PROPOSED RIGHT-OF-WAY		PROPOSED 4TH LEVEL BRIDGE
	TEMPORARY EASEMENT		POTENTIAL LANDSCAPING
	CONCRETE BARRIER WALL		PAVED SHOULDER

REVISIONS			
DATE	DESCRIPTION	DATE	DESCRIPTION

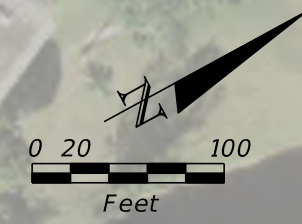
JAMES E. FORD P.E.
P.E. LICENSE NUMBER 47526
HNTB CORPORATION
5900 NORTH ANDREWS AVENUE, SUITE 400
FT. LAUDERDALE, FLORIDA 33309
CERTIFICATE OF AUTHORIZATION 6500

STATE OF FLORIDA DEPARTMENT OF TRANSPORTATION		
ROAD NO.	COUNTY	FINANCIAL PROJECT ID
SR 869	BROWARD	436964-1-52-01

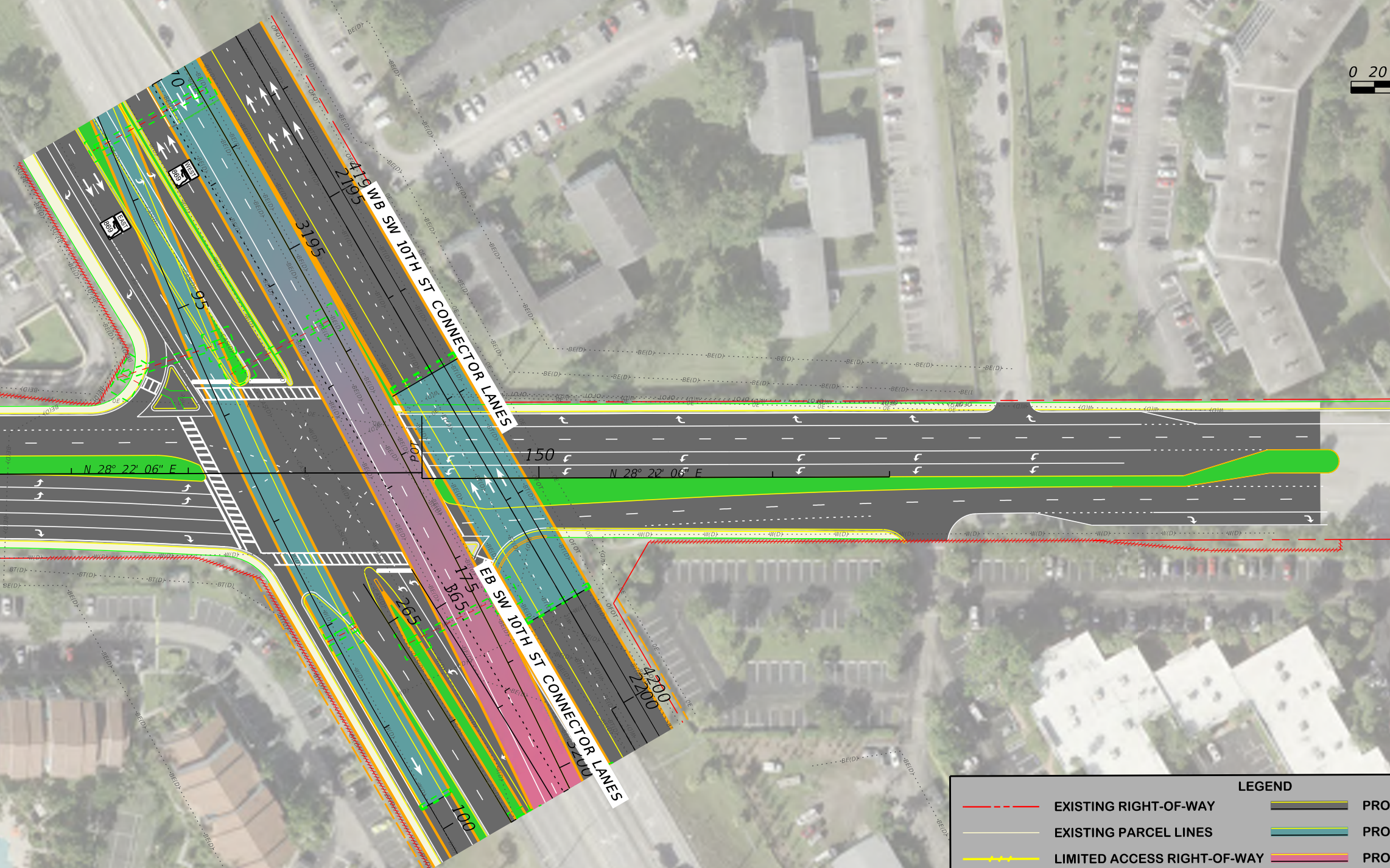
ROADWAY PLAN

SHEET NO.
43

DRAFT PLANS



MATCH STA. 145+00.00



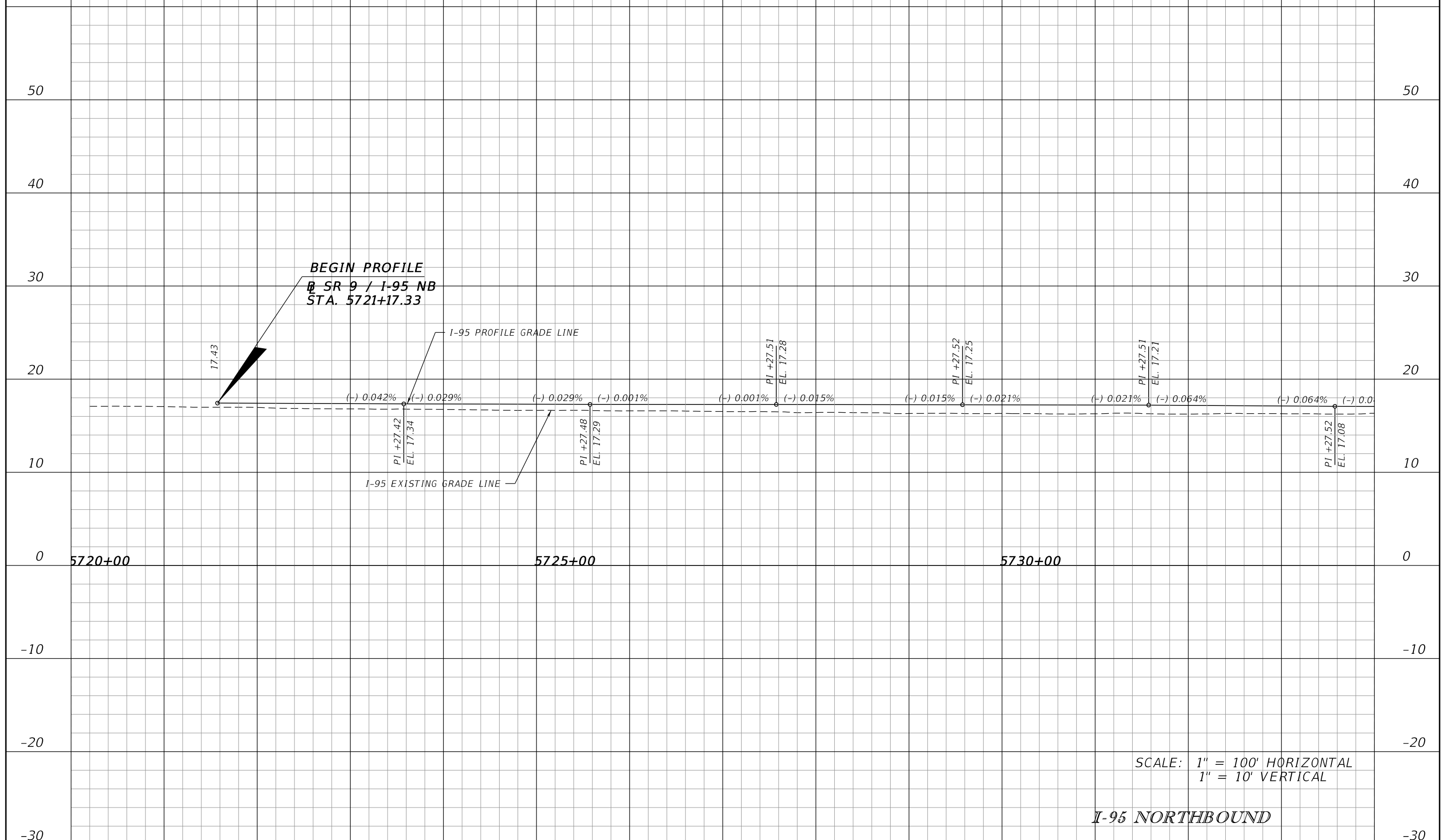
LEGEND			
	EXISTING RIGHT-OF-WAY		PROPOSED LANES
	EXISTING PARCEL LINES		PROPOSED 2ND LEVEL BRIDGE
	LIMITED ACCESS RIGHT-OF-WAY		PROPOSED 3RD LEVEL BRIDGE
	PROPOSED RIGHT-OF-WAY		PROPOSED 4TH LEVEL BRIDGE
	TEMPORARY EASEMENT		POTENTIAL LANDSCAPING
	CONCRETE BARRIER WALL		PAVED SHOULDER

24
MILITARY TRAIL

REVISIONS				JAMES E. FORD P.E. P.E. LICENSE NUMBER 47526 HNTB CORPORATION 5900 NORTH ANDREWS AVENUE, SUITE 400 FT. LAUDERDALE, FLORIDA 33309 CERTIFICATE OF AUTHORIZATION 6500	STATE OF FLORIDA DEPARTMENT OF TRANSPORTATION			SHEET NO. 44
DATE	DESCRIPTION	DATE	DESCRIPTION		ROAD NO.	COUNTY	FINANCIAL PROJECT ID	
					SR 869	BROWARD	436964-1-52-01	

ROADWAY PLAN

DRAFT PLANS



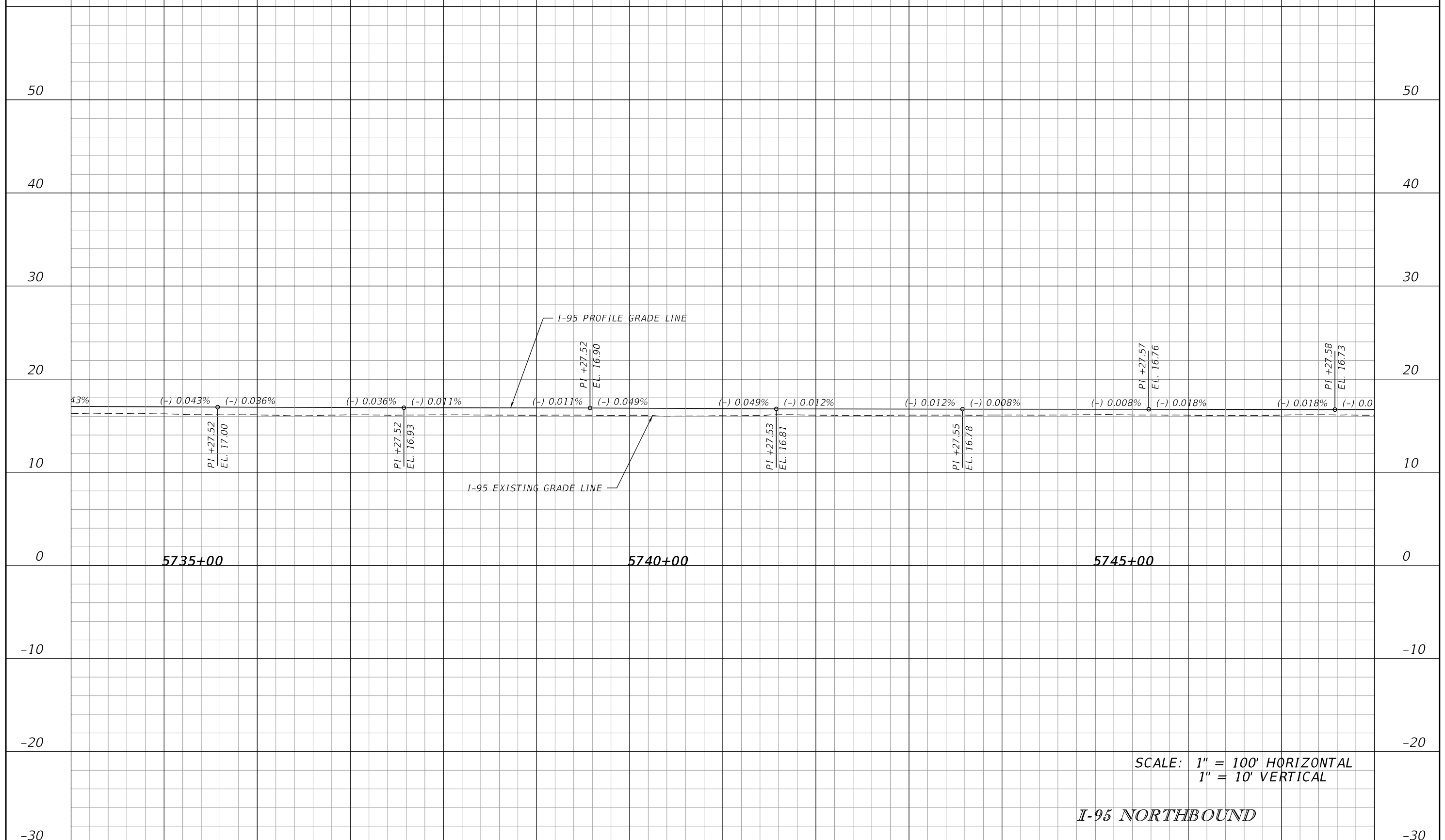
SCALE: 1" = 100' HORIZONTAL
1" = 10' VERTICAL

I-95 NORTHBOUND

REVISIONS				JAMES E. FORD P.E. P.E. LICENSE NUMBER 47526 HNTB CORPORATION 5900 NORTH ANDREWS AVENUE, SUITE 400 FT. LAUDERDALE, FLORIDA 33309 CERTIFICATE OF AUTHORIZATION 6500	STATE OF FLORIDA DEPARTMENT OF TRANSPORTATION			SHEET NO. 45
DATE	DESCRIPTION	DATE	DESCRIPTION		ROAD NO.	COUNTY	FINANCIAL PROJECT ID	
					SR 9	BROWARD	436964-1-52-01	

ROADWAY PROFILE

DRAFT PLANS

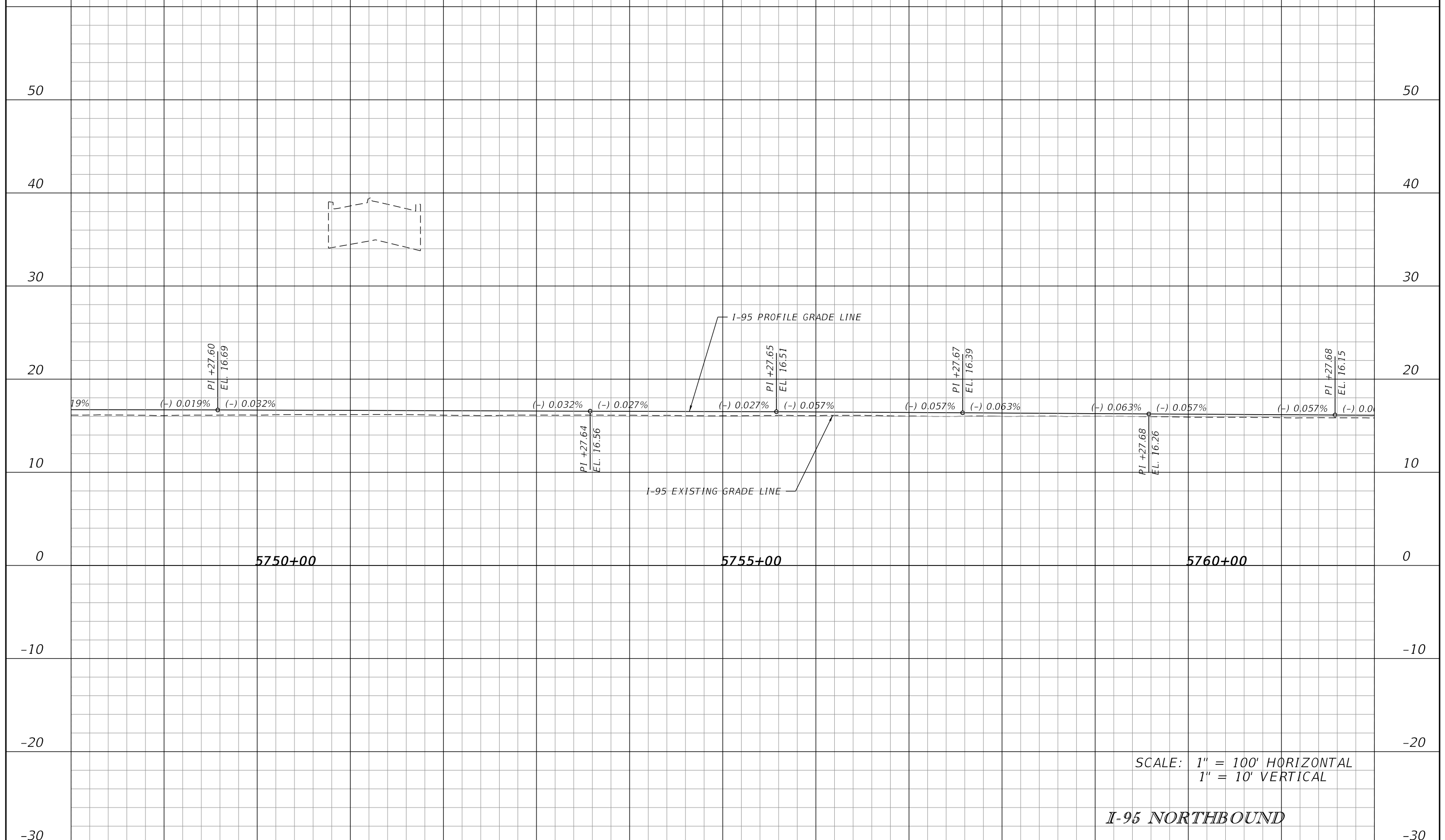


SCALE: 1" = 100' HORIZONTAL
1" = 10' VERTICAL

I-95 NORTHBOUND

REVISIONS				JAMES E. FORD P.E. P.E. LICENSE NUMBER 47526 HNTB CORPORATION 5900 NORTH ANDREWS AVENUE, SUITE 400 FT. LAUDERDALE, FLORIDA 33309 CERTIFICATE OF AUTHORIZATION 6500	STATE OF FLORIDA DEPARTMENT OF TRANSPORTATION			SHEET NO. 46
DATE	DESCRIPTION	DATE	DESCRIPTION		ROAD NO.	COUNTY	FINANCIAL PROJECT ID	
				SR 9	BROWARD	436964-1-52-01		

DRAFT PLANS

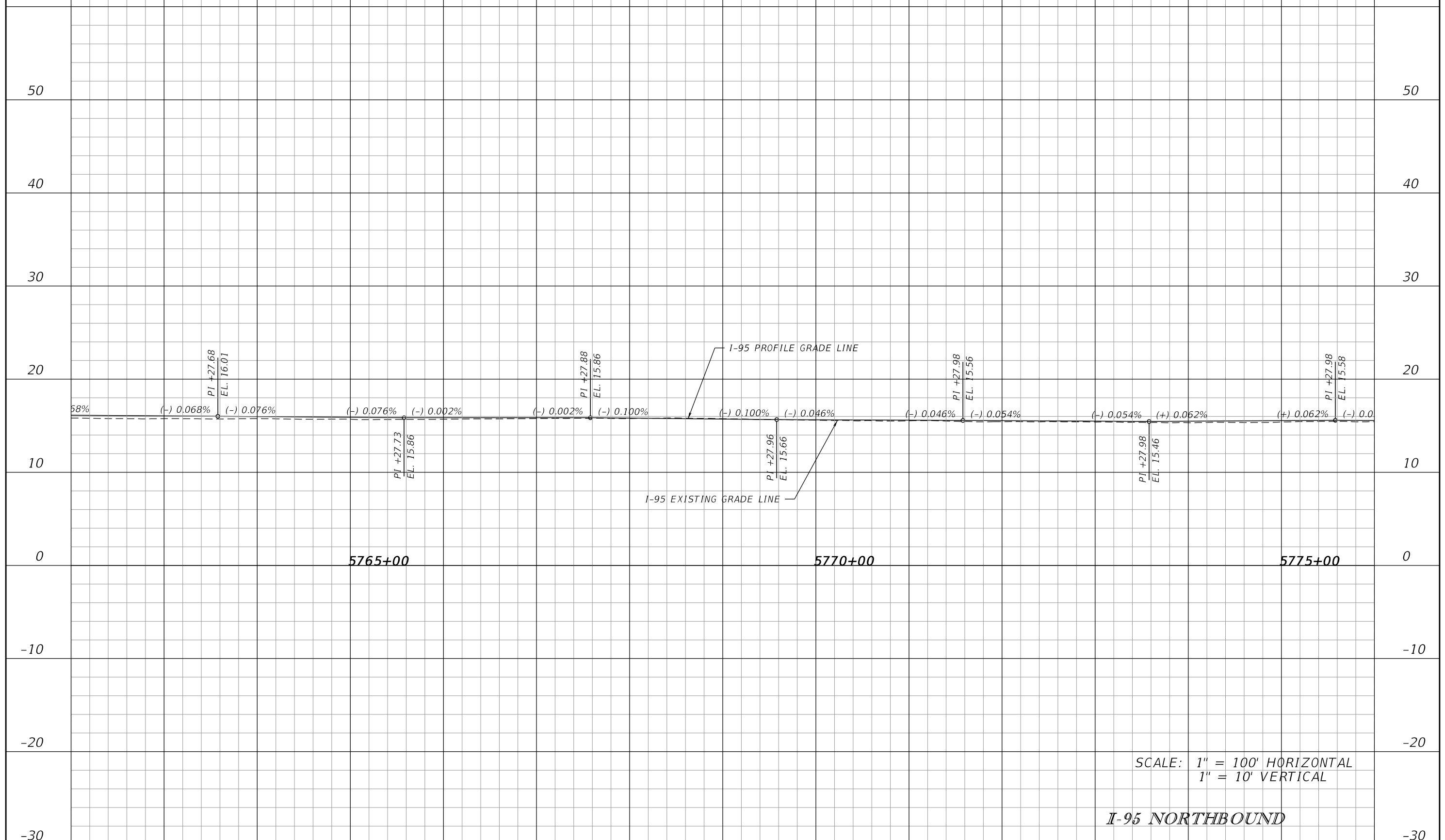


SCALE: 1" = 100' HORIZONTAL
1" = 10' VERTICAL

I-95 NORTHBOUND

DATE		DESCRIPTION		DATE		DESCRIPTION	
				JAMES E. FORD P.E. P.E. LICENSE NUMBER 47526 HNTB CORPORATION 5900 NORTH ANDREWS AVENUE, SUITE 400 FT. LAUDERDALE, FLORIDA 33309 CERTIFICATE OF AUTHORIZATION 6500			
				STATE OF FLORIDA DEPARTMENT OF TRANSPORTATION			
				ROAD NO.	COUNTY	FINANCIAL PROJECT ID	
				SR 9	BROWARD	436964-1-52-01	
							SHEET NO. 47

DRAFT PLANS

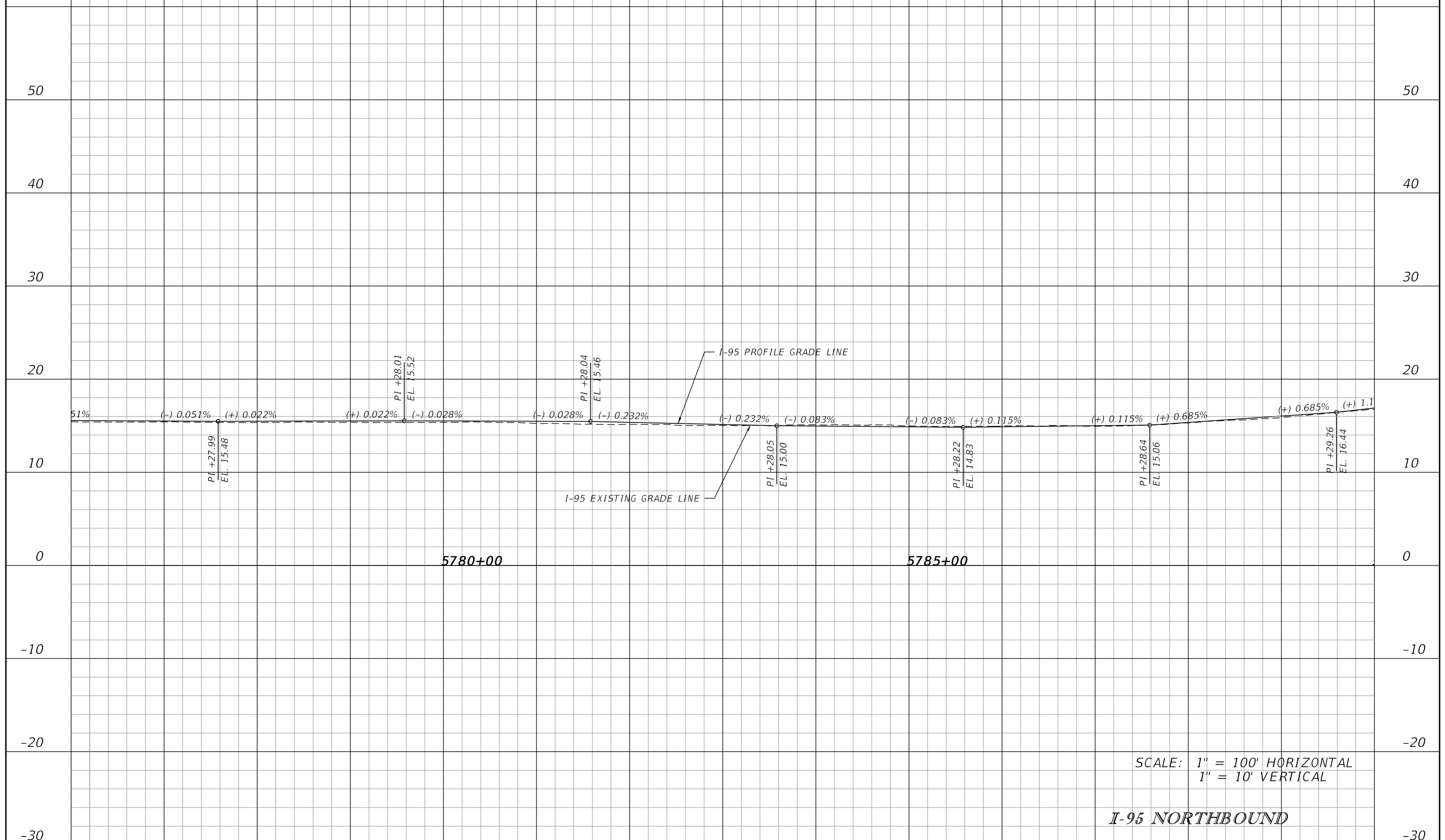


SCALE: 1" = 100' HORIZONTAL
1" = 10' VERTICAL

I-95 NORTHBOUND

REVISIONS				JAMES E. FORD P.E. P.E. LICENSE NUMBER 47526 HNTB CORPORATION 5900 NORTH ANDREWS AVENUE, SUITE 400 FT. LAUDERDALE, FLORIDA 33309 CERTIFICATE OF AUTHORIZATION 6500	STATE OF FLORIDA DEPARTMENT OF TRANSPORTATION			SHEET NO. 48
DATE	DESCRIPTION	DATE	DESCRIPTION		ROAD NO.	COUNTY	FINANCIAL PROJECT ID	
				SR 9	BROWARD	436964-1-52-01	ROADWAY PROFILE	

DRAFT PLANS

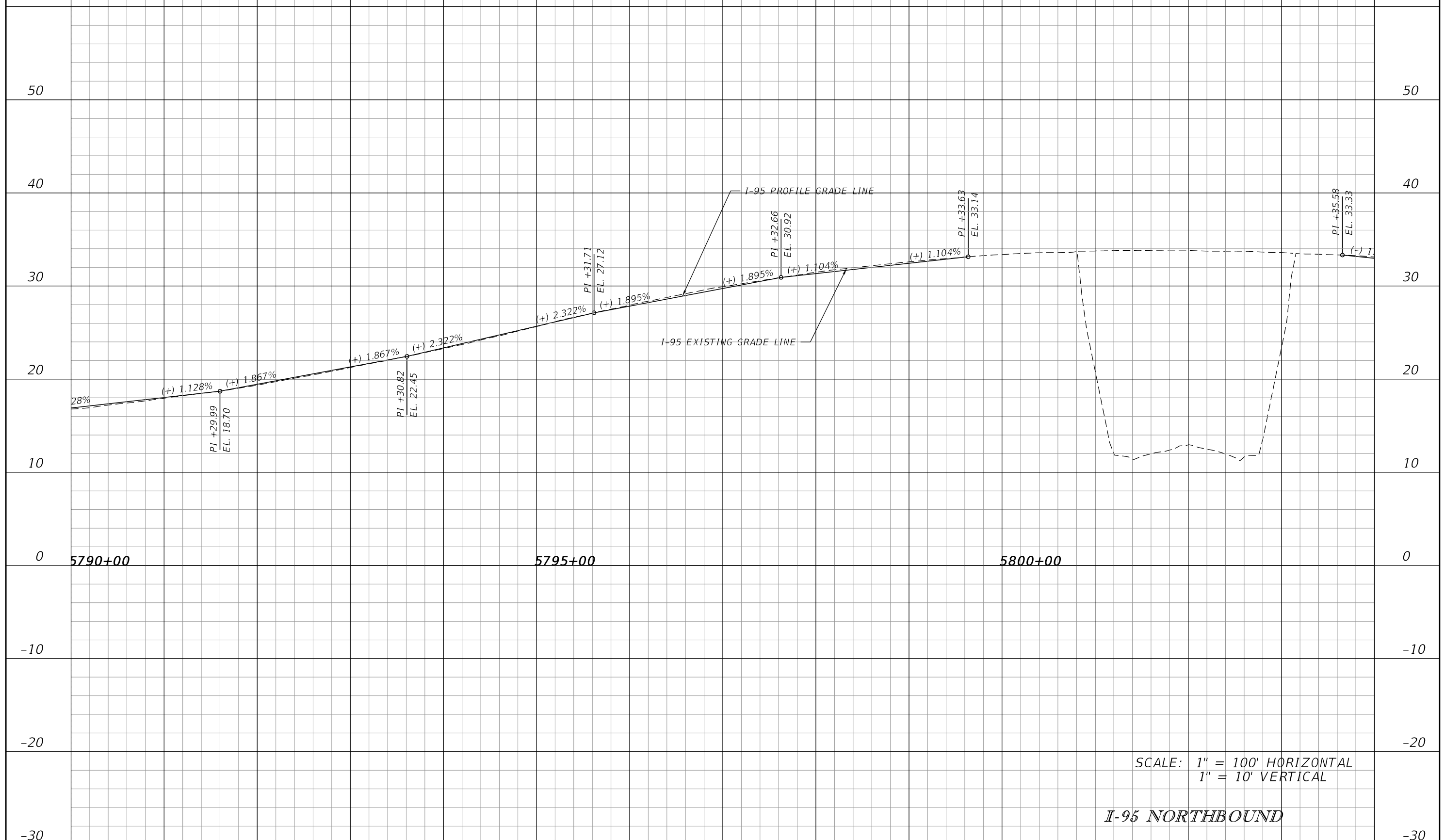


SCALE: 1" = 100' HORIZONTAL
1" = 10' VERTICAL

I-95 NORTHBOUND

REVISIONS				JAMES E. FORD P.E. P.E. LICENSE NUMBER 47526 HNTB CORPORATION 5900 NORTH ANDREWS AVENUE, SUITE 400 FT. LAUDERDALE, FLORIDA 33309 CERTIFICATE OF AUTHORIZATION 6500	STATE OF FLORIDA DEPARTMENT OF TRANSPORTATION			SHEET NO. 49
DATE	DESCRIPTION	DATE	DESCRIPTION		ROAD NO.	COUNTY	FINANCIAL PROJECT ID	
				SR 9	BROWARD	436964-1-52-01	ROADWAY PROFILE	

DRAFT PLANS

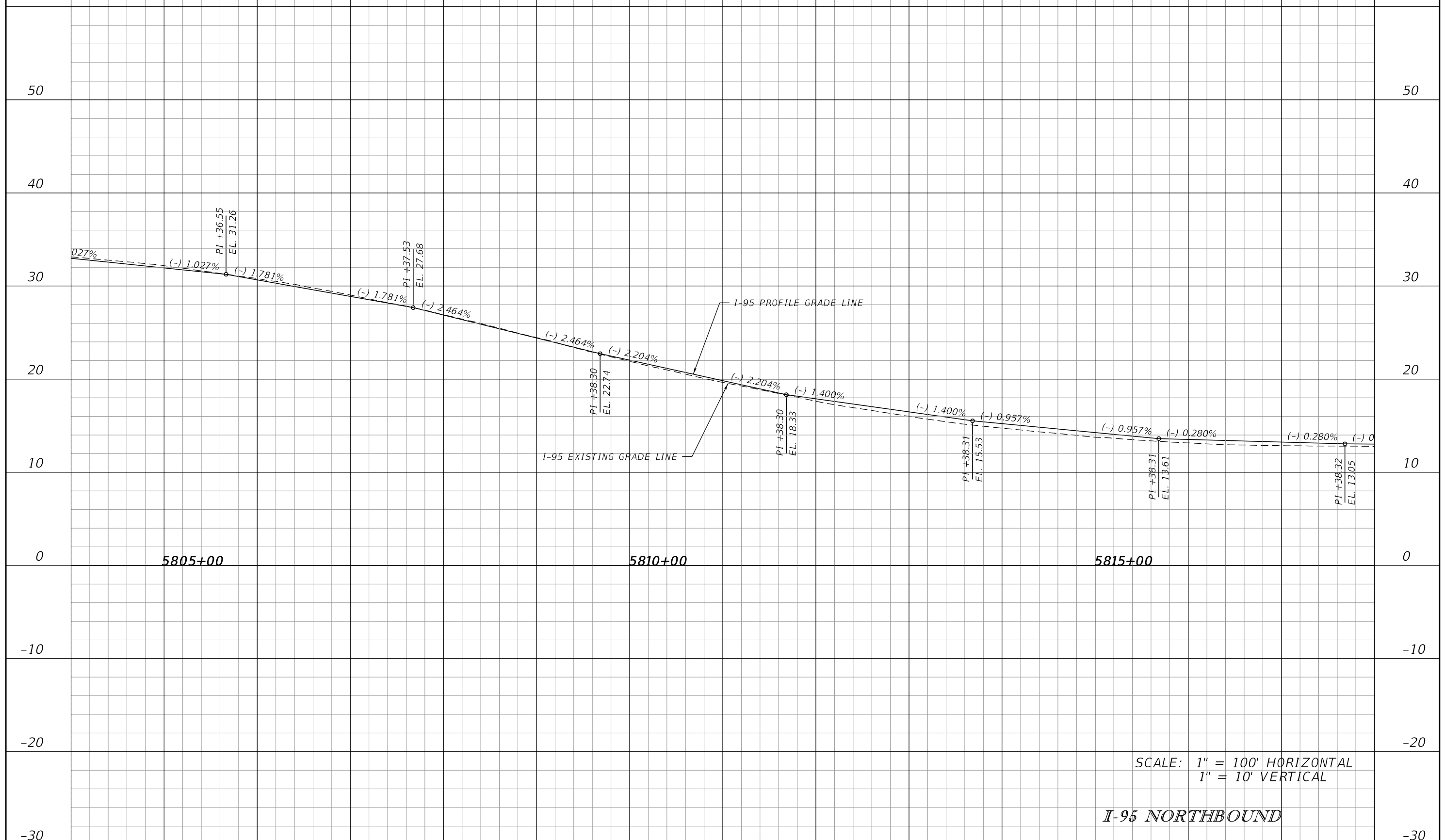


SCALE: 1" = 100' HORIZONTAL
1" = 10' VERTICAL

I-95 NORTHBOUND

REVISIONS				JAMES E. FORD P.E. P.E. LICENSE NUMBER 47526 HNTB CORPORATION 5900 NORTH ANDREWS AVENUE, SUITE 400 FT. LAUDERDALE, FLORIDA 33309 CERTIFICATE OF AUTHORIZATION 6500	STATE OF FLORIDA DEPARTMENT OF TRANSPORTATION			SHEET NO.
DATE	DESCRIPTION	DATE	DESCRIPTION		ROAD NO.	COUNTY	FINANCIAL PROJECT ID	
					SR 9	BROWARD	436964-1-52-01	50

DRAFT PLANS



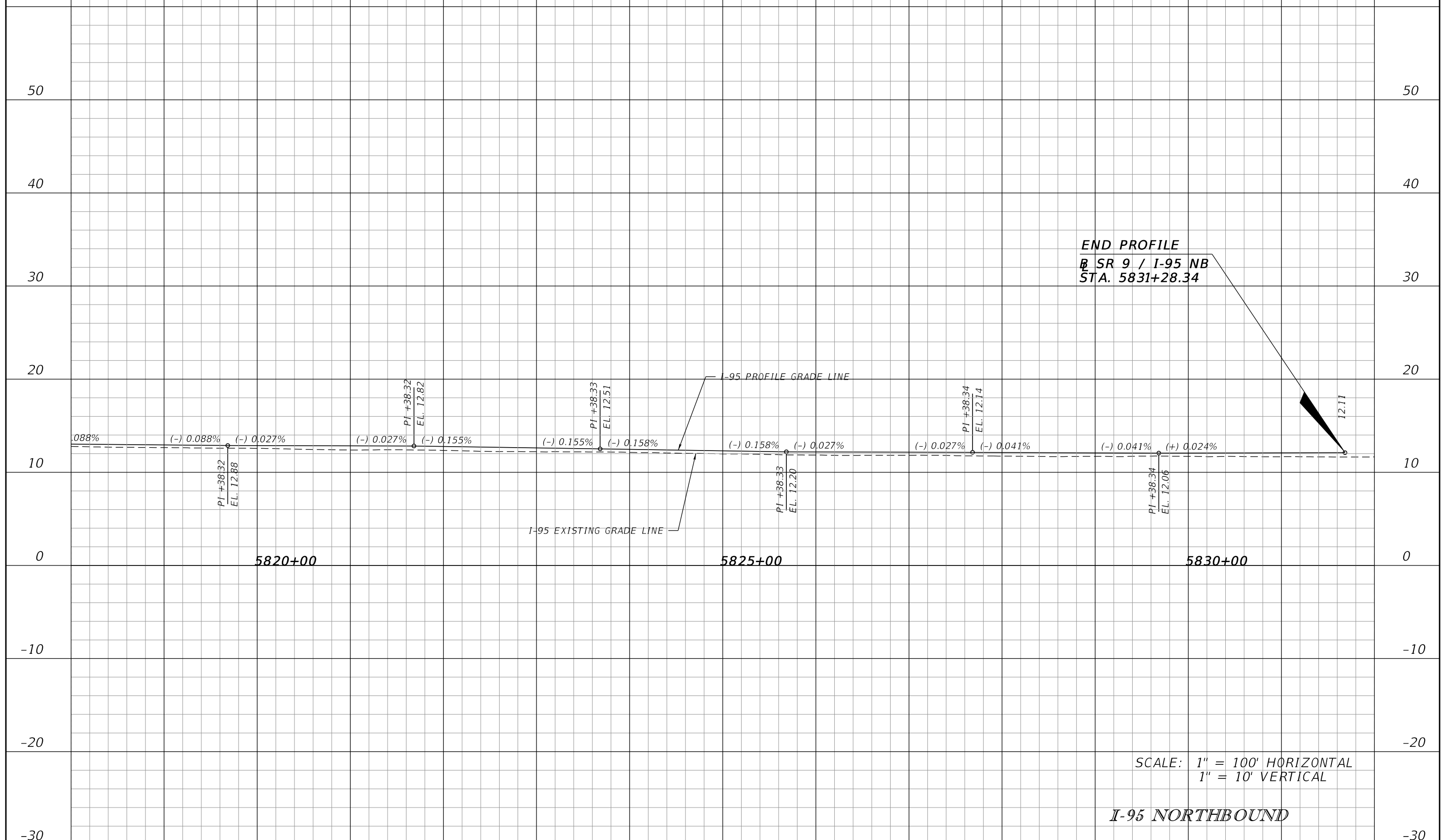
SCALE: 1" = 100' HORIZONTAL
1" = 10' VERTICAL

I-95 NORTHBOUND

DATE		DESCRIPTION		DATE		DESCRIPTION	

JAMES E. FORD P.E. P.E. LICENSE NUMBER 47526 HNTB CORPORATION 5900 NORTH ANDREWS AVENUE, SUITE 400 FT. LAUDERDALE, FLORIDA 33309 CERTIFICATE OF AUTHORIZATION 6500			STATE OF FLORIDA DEPARTMENT OF TRANSPORTATION			SHEET NO. 51
ROAD NO.	COUNTY	FINANCIAL PROJECT ID				
SR 9	BROWARD	436964-1-52-01				

DRAFT PLANS

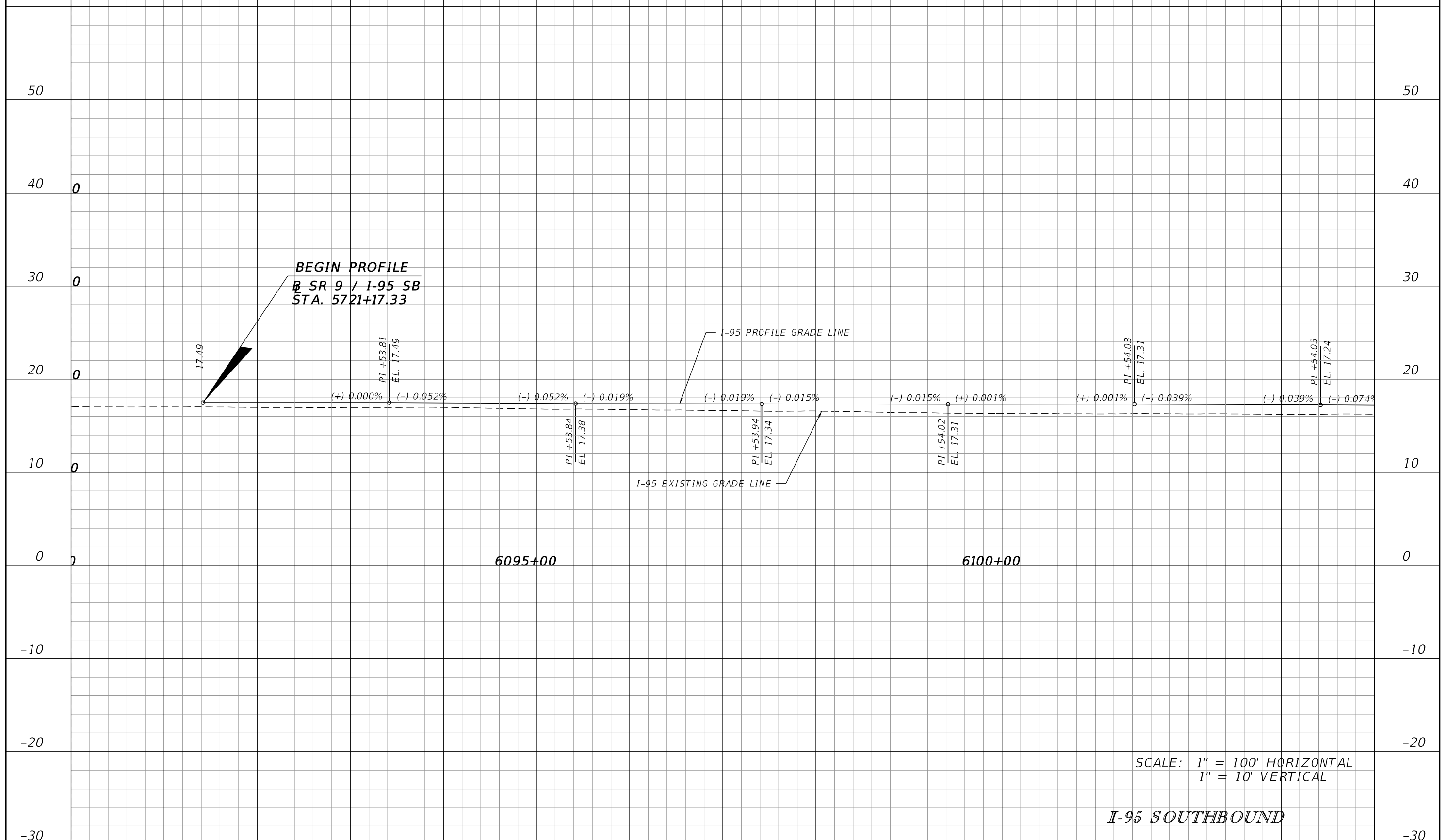


SCALE: 1" = 100' HORIZONTAL
 1" = 10' VERTICAL

I-95 NORTHBOUND

REVISIONS				JAMES E. FORD P.E. P.E. LICENSE NUMBER 47526 HNTB CORPORATION 5900 NORTH ANDREWS AVENUE, SUITE 400 FT. LAUDERDALE, FLORIDA 33309 CERTIFICATE OF AUTHORIZATION 6500	STATE OF FLORIDA DEPARTMENT OF TRANSPORTATION			ROADWAY PROFILE SHEET NO. 52
DATE	DESCRIPTION	DATE	DESCRIPTION		ROAD NO.	COUNTY	FINANCIAL PROJECT ID	
					SR 9	BROWARD	436964-1-52-01	

DRAFT PLANS

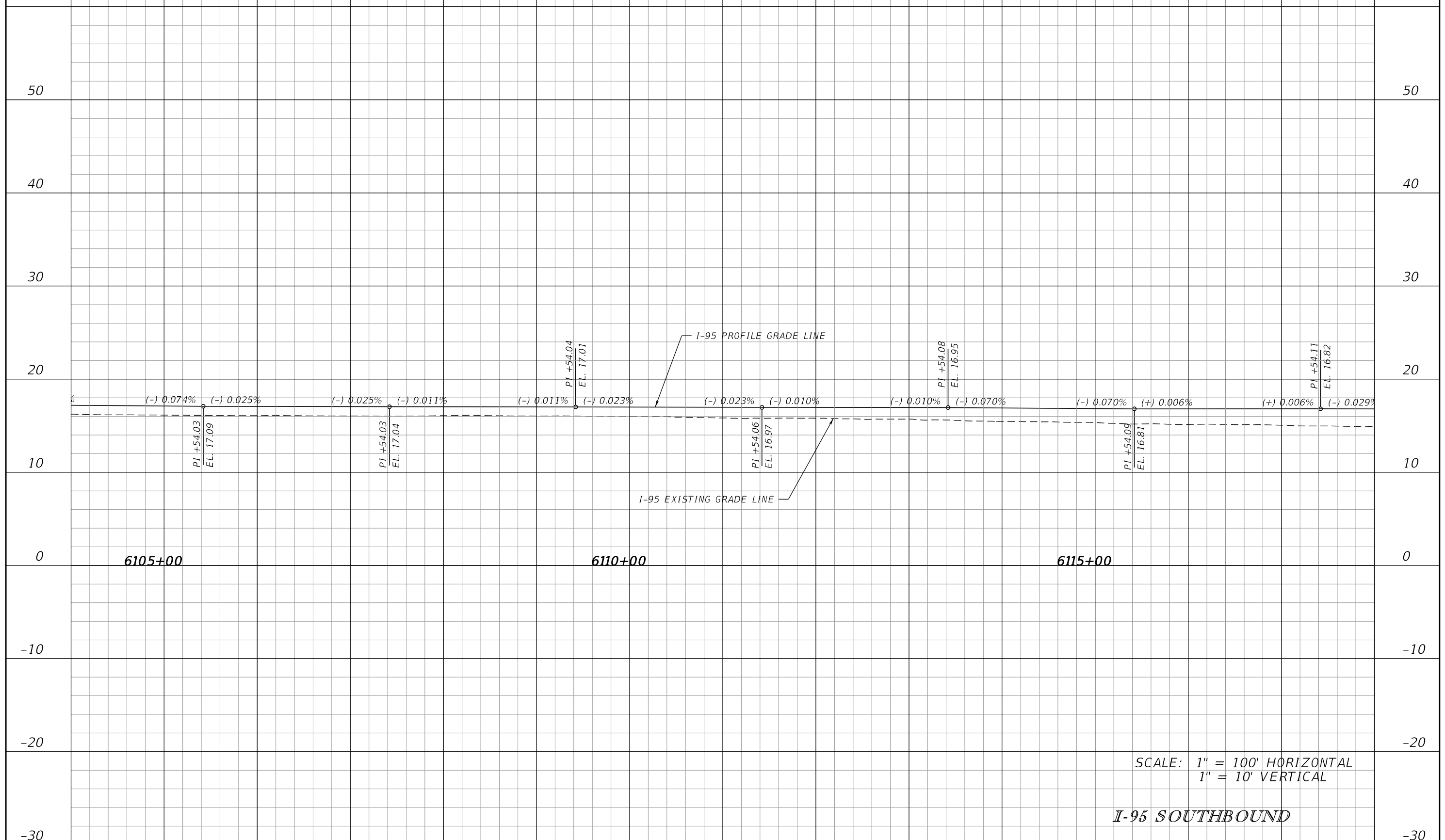


SCALE: 1" = 100' HORIZONTAL
1" = 10' VERTICAL

I-95 SOUTHBOUND

REVISIONS				JAMES E. FORD P.E. P.E. LICENSE NUMBER 47526 HNTB CORPORATION 5900 NORTH ANDREWS AVENUE, SUITE 400 FT. LAUDERDALE, FLORIDA 33309 CERTIFICATE OF AUTHORIZATION 6500	STATE OF FLORIDA DEPARTMENT OF TRANSPORTATION			SHEET NO. 53
DATE	DESCRIPTION	DATE	DESCRIPTION		ROAD NO.	COUNTY	FINANCIAL PROJECT ID	
				SR 9	BROWARD	436964-1-52-01	ROADWAY PROFILE	

DRAFT PLANS

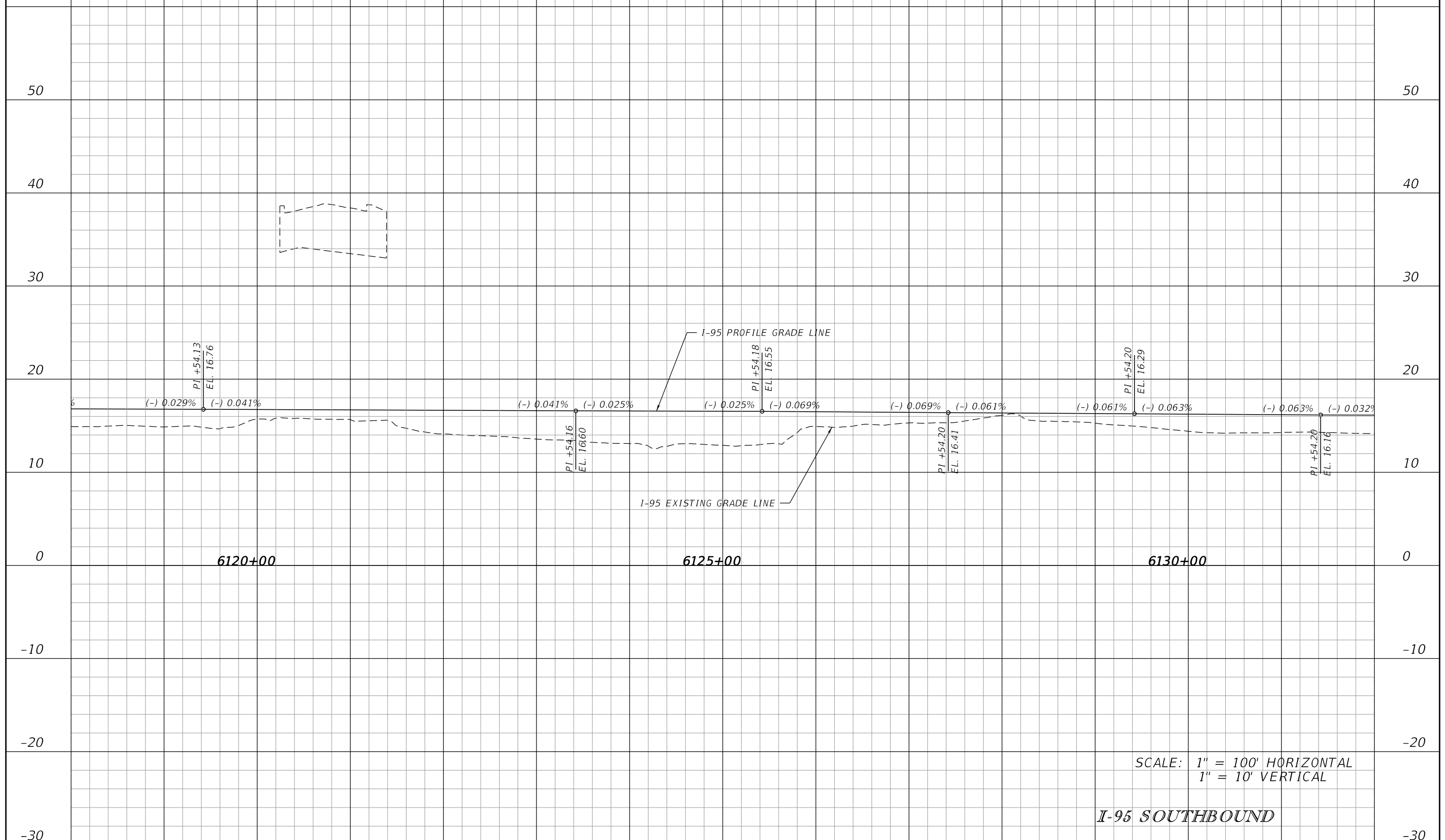


SCALE: 1" = 100' HORIZONTAL
1" = 10' VERTICAL

I-95 SOUTHBOUND

REVISIONS				JAMES E. FORD P.E. P.E. LICENSE NUMBER 47526 HNTB CORPORATION 5900 NORTH ANDREWS AVENUE, SUITE 400 FT. LAUDERDALE, FLORIDA 33309 CERTIFICATE OF AUTHORIZATION 6500	STATE OF FLORIDA DEPARTMENT OF TRANSPORTATION			SHEET NO. 54
DATE	DESCRIPTION	DATE	DESCRIPTION		ROAD NO.	COUNTY	FINANCIAL PROJECT ID	
				SR 9	BROWARD	436964-1-52-01		

DRAFT PLANS

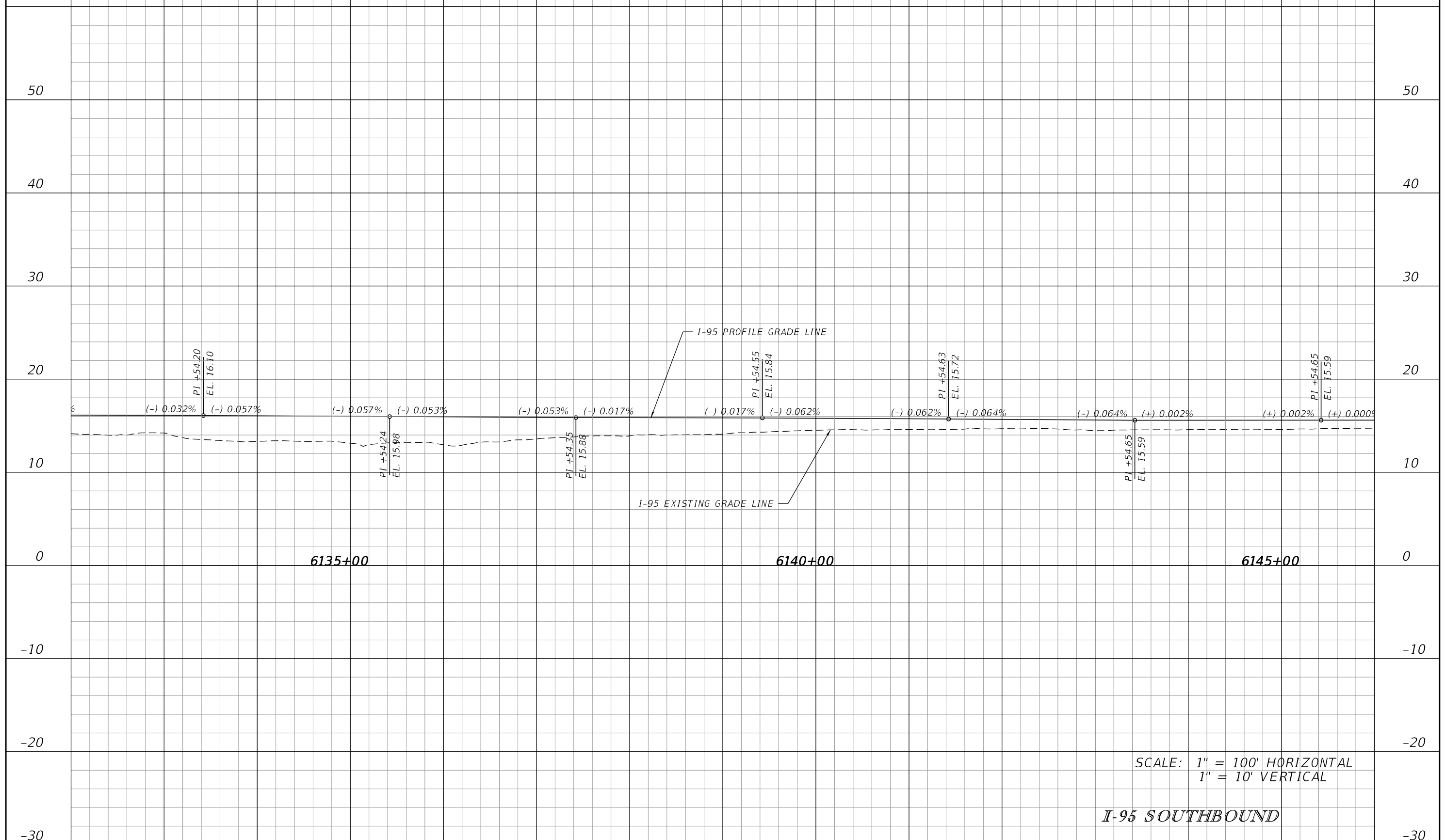


SCALE: 1" = 100' HORIZONTAL
1" = 10' VERTICAL

I-95 SOUTHBOUND

REVISIONS				JAMES E. FORD P.E. P.E. LICENSE NUMBER 47526 HNTB CORPORATION 5900 NORTH ANDREWS AVENUE, SUITE 400 FT. LAUDERDALE, FLORIDA 33309 CERTIFICATE OF AUTHORIZATION 6500	STATE OF FLORIDA DEPARTMENT OF TRANSPORTATION			SHEET NO. 55
DATE	DESCRIPTION	DATE	DESCRIPTION		ROAD NO.	COUNTY	FINANCIAL PROJECT ID	
				SR 9	BROWARD	436964-1-52-01	ROADWAY PROFILE	

DRAFT PLANS

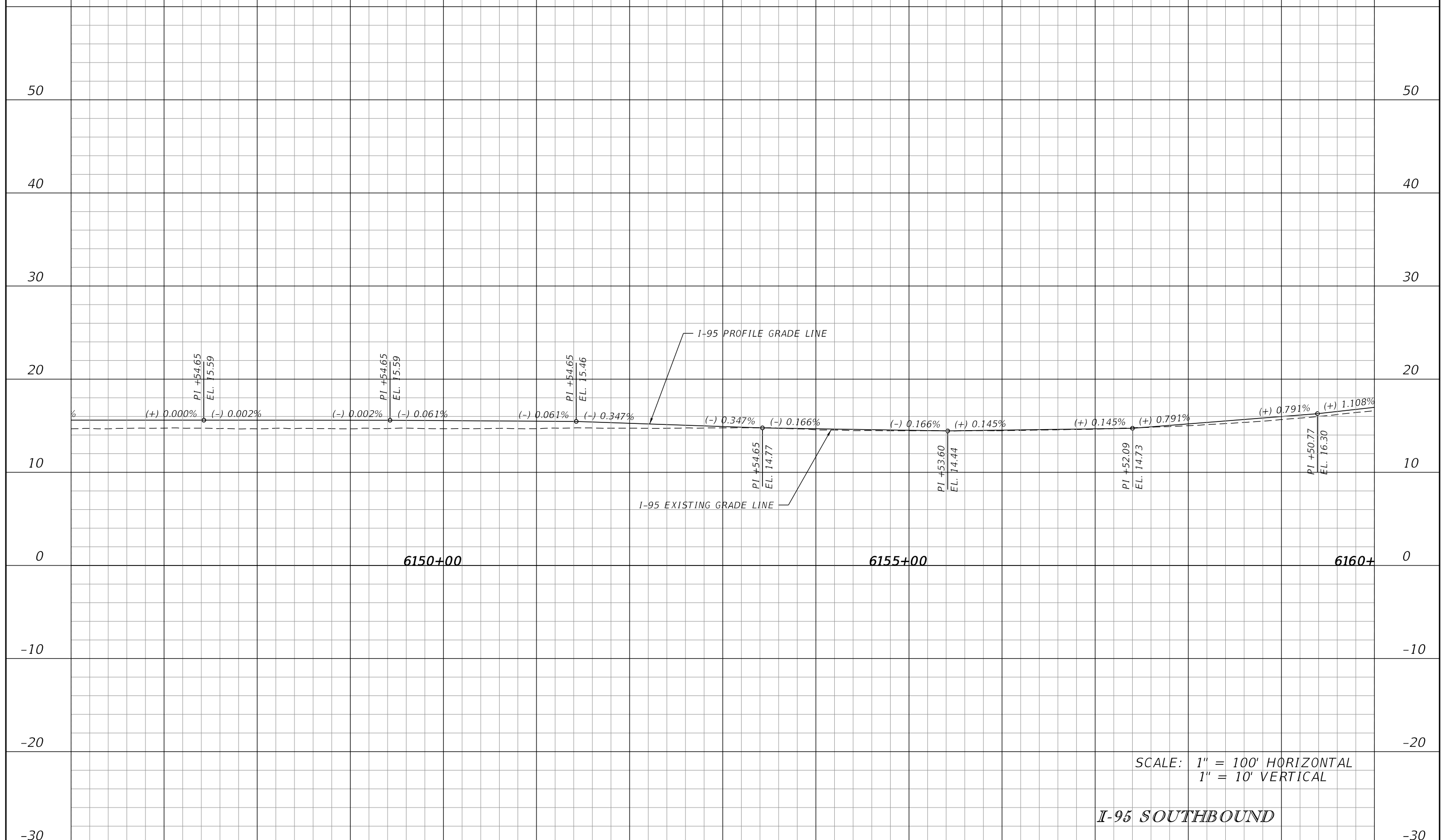


SCALE: 1" = 100' HORIZONTAL
1" = 10' VERTICAL

I-95 SOUTHBOUND

REVISIONS				JAMES E. FORD P.E. P.E. LICENSE NUMBER 47526 HNTB CORPORATION 5900 NORTH ANDREWS AVENUE, SUITE 400 FT. LAUDERDALE, FLORIDA 33309 CERTIFICATE OF AUTHORIZATION 6500	STATE OF FLORIDA DEPARTMENT OF TRANSPORTATION			SHEET NO. 56
DATE	DESCRIPTION	DATE	DESCRIPTION		ROAD NO.	COUNTY	FINANCIAL PROJECT ID	
				SR 9	BROWARD	436964-1-52-01	ROADWAY PROFILE	

DRAFT PLANS

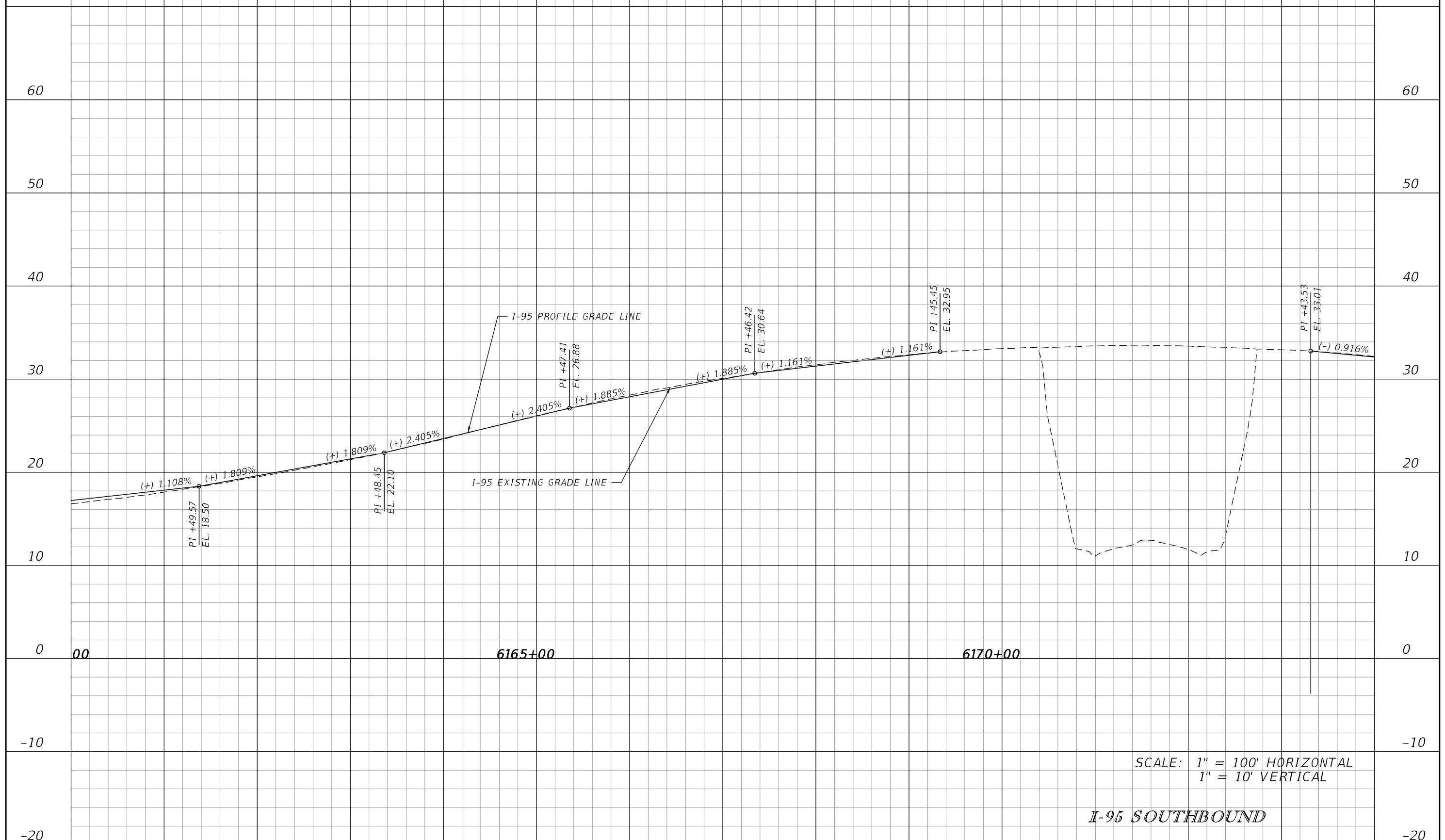


SCALE: 1" = 100' HORIZONTAL
1" = 10' VERTICAL

I-95 SOUTHBOUND

<table border="1"> <thead> <tr> <th colspan="2">REVISIONS</th> </tr> <tr> <th>DATE</th> <th>DESCRIPTION</th> </tr> </thead> <tbody> <tr> <td> </td> <td> </td> </tr> </tbody> </table>				REVISIONS		DATE	DESCRIPTION			JAMES E. FORD P.E. P.E. LICENSE NUMBER 47526 HNTB CORPORATION 5900 NORTH ANDREWS AVENUE, SUITE 400 FT. LAUDERDALE, FLORIDA 33309 CERTIFICATE OF AUTHORIZATION 6500		STATE OF FLORIDA DEPARTMENT OF TRANSPORTATION		SHEET NO. 57
REVISIONS														
DATE	DESCRIPTION													
<table border="1"> <thead> <tr> <th>ROAD NO.</th> <th>COUNTY</th> <th>FINANCIAL PROJECT ID</th> </tr> </thead> <tbody> <tr> <td>SR 9</td> <td>BROWARD</td> <td>436964-1-52-01</td> </tr> </tbody> </table>		ROAD NO.	COUNTY	FINANCIAL PROJECT ID	SR 9	BROWARD	436964-1-52-01	ROADWAY PROFILE						
ROAD NO.	COUNTY	FINANCIAL PROJECT ID												
SR 9	BROWARD	436964-1-52-01												

DRAFT PLANS

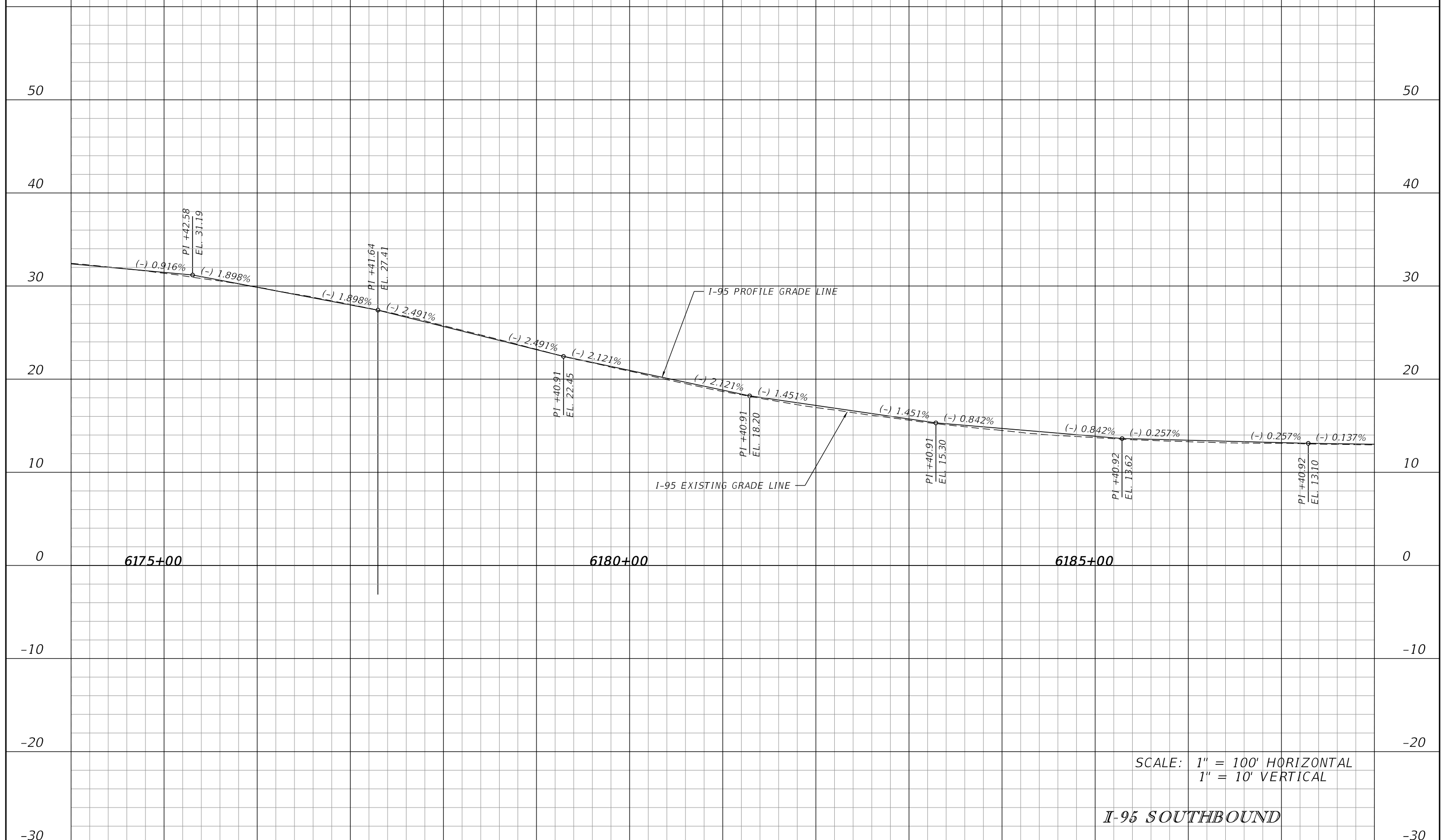


SCALE: 1" = 100' HORIZONTAL
1" = 10' VERTICAL

I-95 SOUTHBOUND

REVISIONS				JAMES E. FORD P.E. P.E. LICENSE NUMBER 47526 HNTB CORPORATION 5900 NORTH ANDREWS AVENUE, SUITE 400 FT. LAUDERDALE, FLORIDA 33309 CERTIFICATE OF AUTHORIZATION 6500	STATE OF FLORIDA DEPARTMENT OF TRANSPORTATION			SHEET NO. 58
DATE	DESCRIPTION	DATE	DESCRIPTION		ROAD NO.	COUNTY	FINANCIAL PROJECT ID	
					SR 9	BROWARD	436964-1-52-01	

DRAFT PLANS



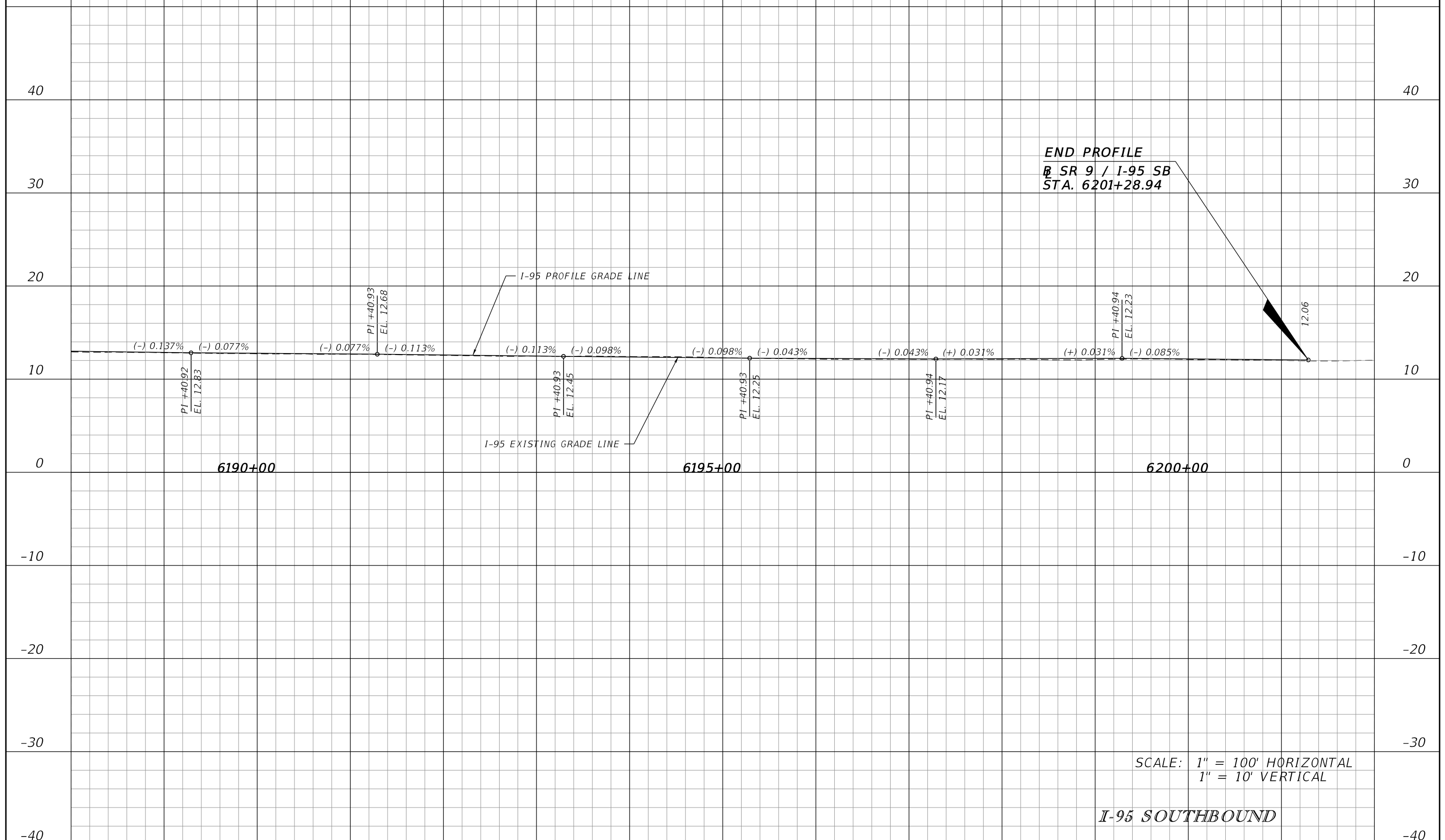
SCALE: 1" = 100' HORIZONTAL
1" = 10' VERTICAL

I-95 SOUTHBOUND

REVISIONS				JAMES E. FORD P.E. P.E. LICENSE NUMBER 47526 HNTB CORPORATION 5900 NORTH ANDREWS AVENUE, SUITE 400 FT. LAUDERDALE, FLORIDA 33309 CERTIFICATE OF AUTHORIZATION 6500	STATE OF FLORIDA DEPARTMENT OF TRANSPORTATION			SHEET NO. 59
DATE	DESCRIPTION	DATE	DESCRIPTION		ROAD NO.	COUNTY	FINANCIAL PROJECT ID	
					SR 9	BROWARD	436964-1-52-01	

ROADWAY PROFILE

DRAFT PLANS

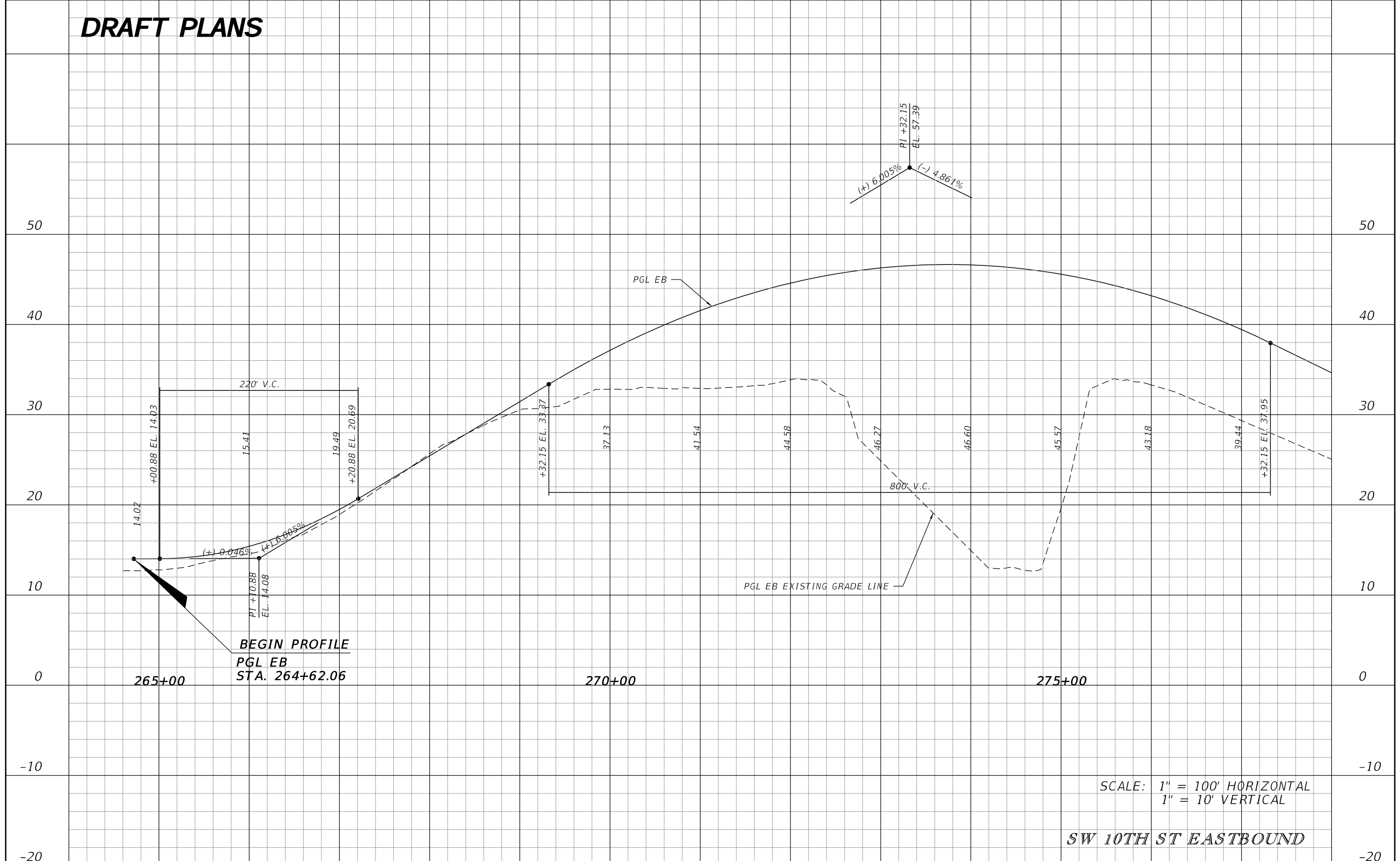


SCALE: 1" = 100' HORIZONTAL
1" = 10' VERTICAL

I-95 SOUTHBOUND

REVISIONS				JAMES E. FORD P.E. P.E. LICENSE NUMBER 47526 HNTB CORPORATION 5900 NORTH ANDREWS AVENUE, SUITE 400 FT. LAUDERDALE, FLORIDA 33309 CERTIFICATE OF AUTHORIZATION 6500	STATE OF FLORIDA DEPARTMENT OF TRANSPORTATION			SHEET NO. 60
DATE	DESCRIPTION	DATE	DESCRIPTION		ROAD NO.	COUNTY	FINANCIAL PROJECT ID	
				SR 9	BROWARD	436964-1-52-01		

DRAFT PLANS

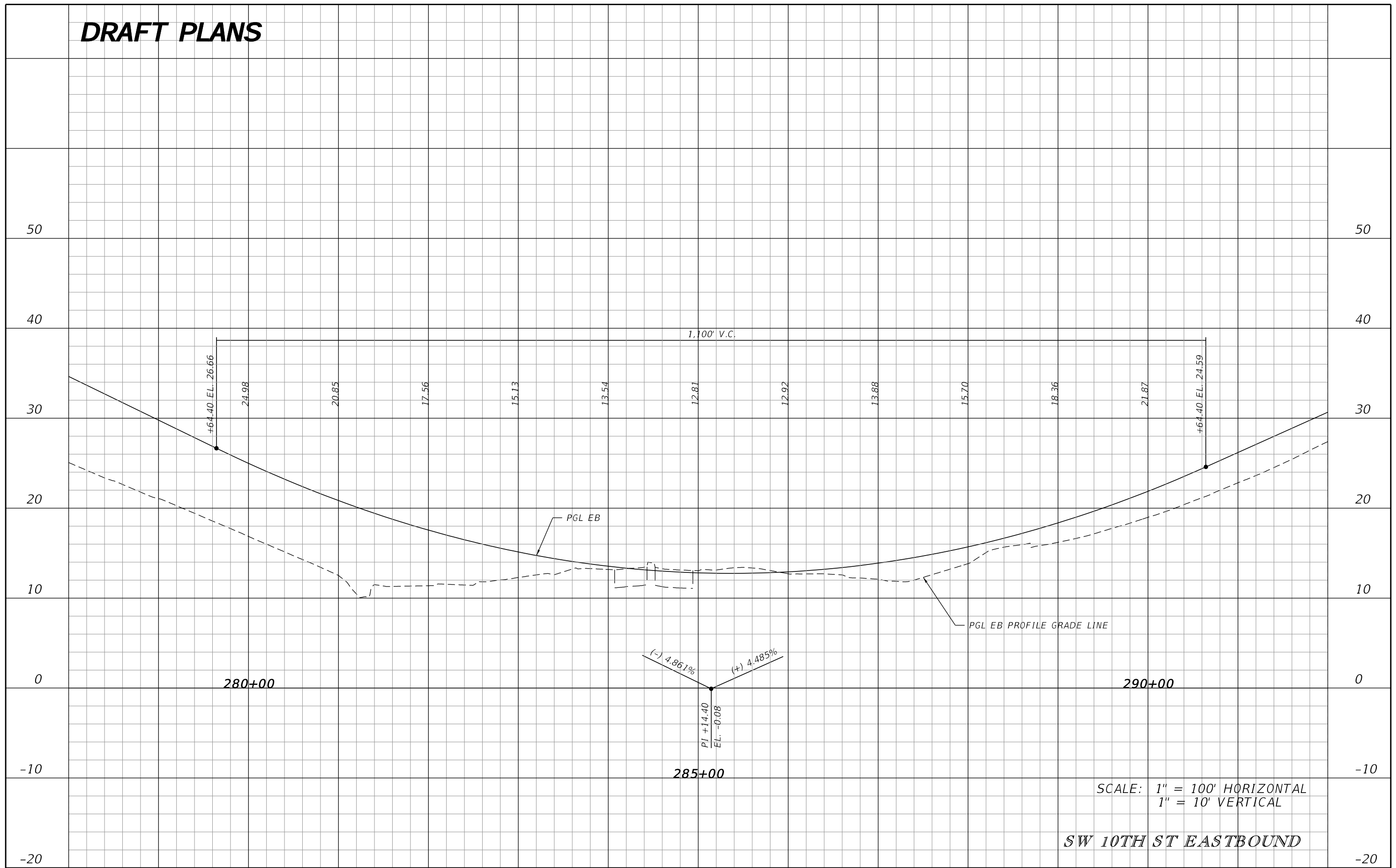


SCALE: 1" = 100' HORIZONTAL
1" = 10' VERTICAL

SW 10TH ST EASTBOUND

REVISIONS				JAMES E. FORD P.E. P.E. LICENSE NUMBER 47526 HNTB CORPORATION 5900 NORTH ANDREWS AVENUE, SUITE 400 FT. LAUDERDALE, FLORIDA 33309 CERTIFICATE OF AUTHORIZATION 6500	STATE OF FLORIDA DEPARTMENT OF TRANSPORTATION			SHEET NO. 61
DATE	DESCRIPTION	DATE	DESCRIPTION		ROAD NO.	COUNTY	FINANCIAL PROJECT ID	
				SR 869	BROWARD	436964-1-52-01	ROADWAY PROFILE	

DRAFT PLANS

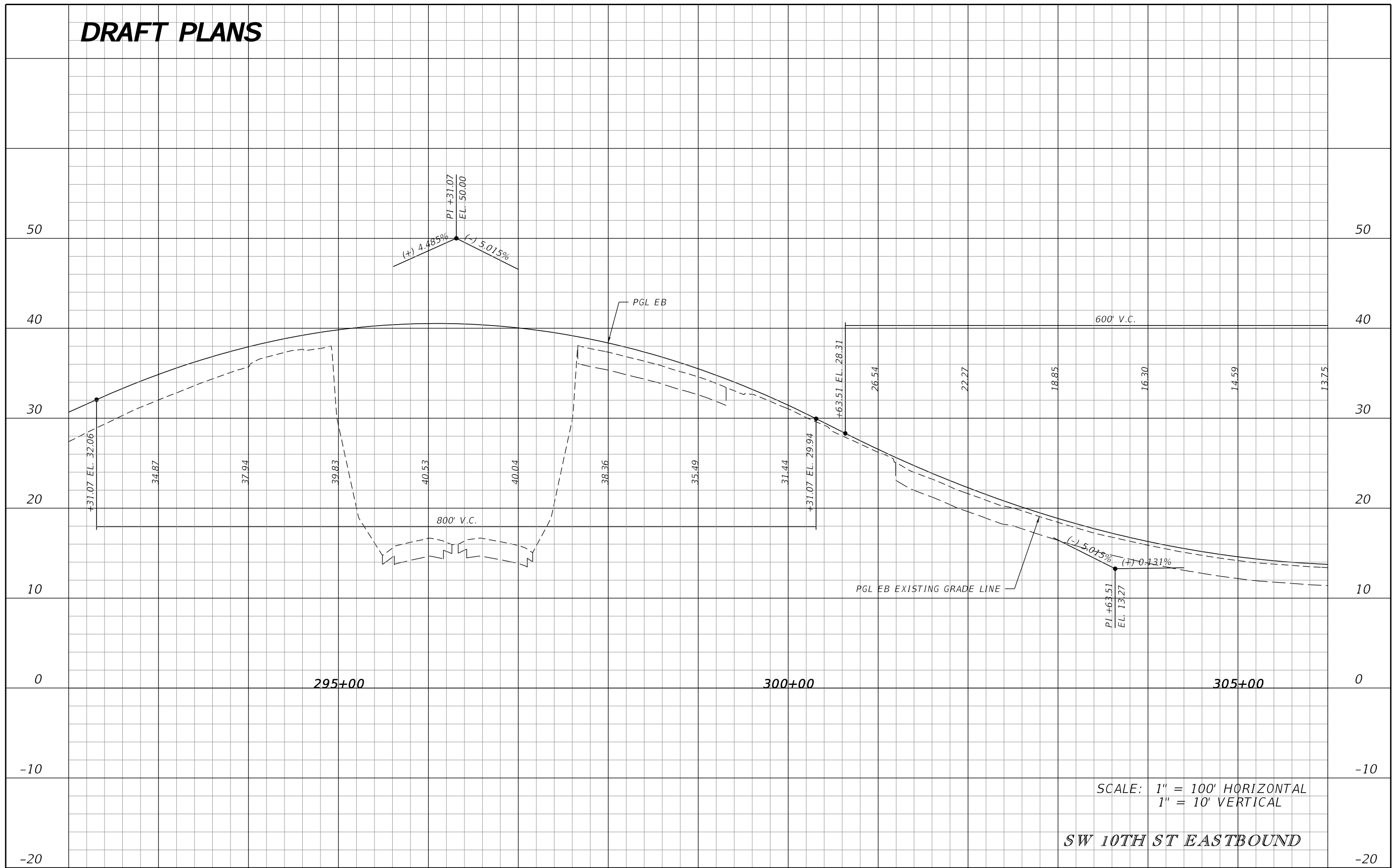


SCALE: 1" = 100' HORIZONTAL
1" = 10' VERTICAL

SW 10TH ST EASTBOUND

REVISIONS				JAMES E. FORD P.E. P.E. LICENSE NUMBER 47526 HNTB CORPORATION 5900 NORTH ANDREWS AVENUE, SUITE 400 FT. LAUDERDALE, FLORIDA 33309 CERTIFICATE OF AUTHORIZATION 6500	STATE OF FLORIDA DEPARTMENT OF TRANSPORTATION			SHEET NO. 62
DATE	DESCRIPTION	DATE	DESCRIPTION		ROAD NO.	COUNTY	FINANCIAL PROJECT ID	
					SR 869	BROWARD	436964-1-52-01	

DRAFT PLANS



SCALE: 1" = 100' HORIZONTAL
1" = 10' VERTICAL

SW 10TH ST EASTBOUND

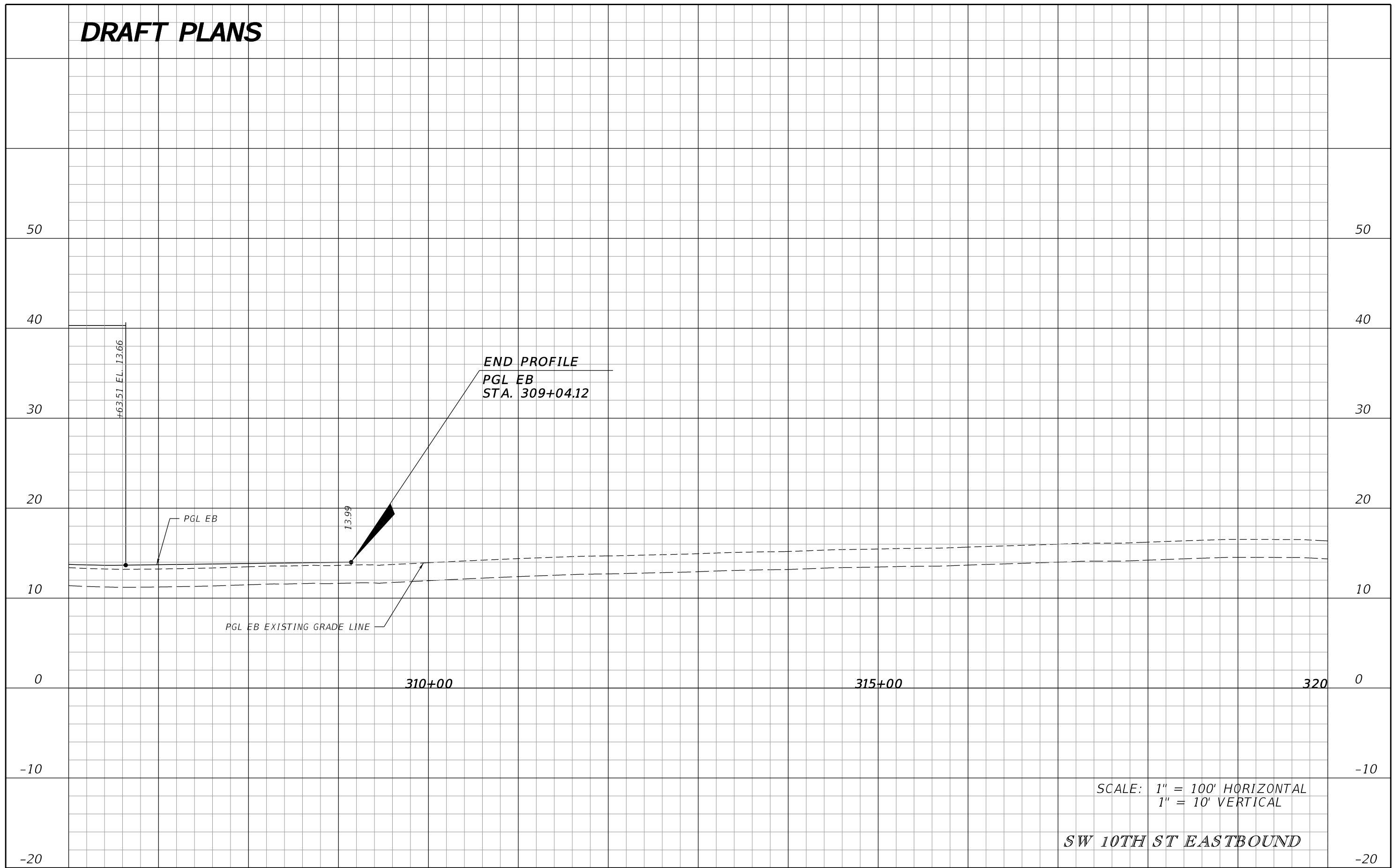
REVISIONS			
DATE	DESCRIPTION	DATE	DESCRIPTION

JAMES E. FORD P.E.
P.E. LICENSE NUMBER 47526
HNTB CORPORATION
5900 NORTH ANDREWS AVENUE, SUITE 400
FT. LAUDERDALE, FLORIDA 33309
CERTIFICATE OF AUTHORIZATION 6500

STATE OF FLORIDA DEPARTMENT OF TRANSPORTATION		
ROAD NO.	COUNTY	FINANCIAL PROJECT ID
SR 869	BROWARD	436964-1-52-01

ROADWAY PROFILE		SHEET NO.
		63

DRAFT PLANS

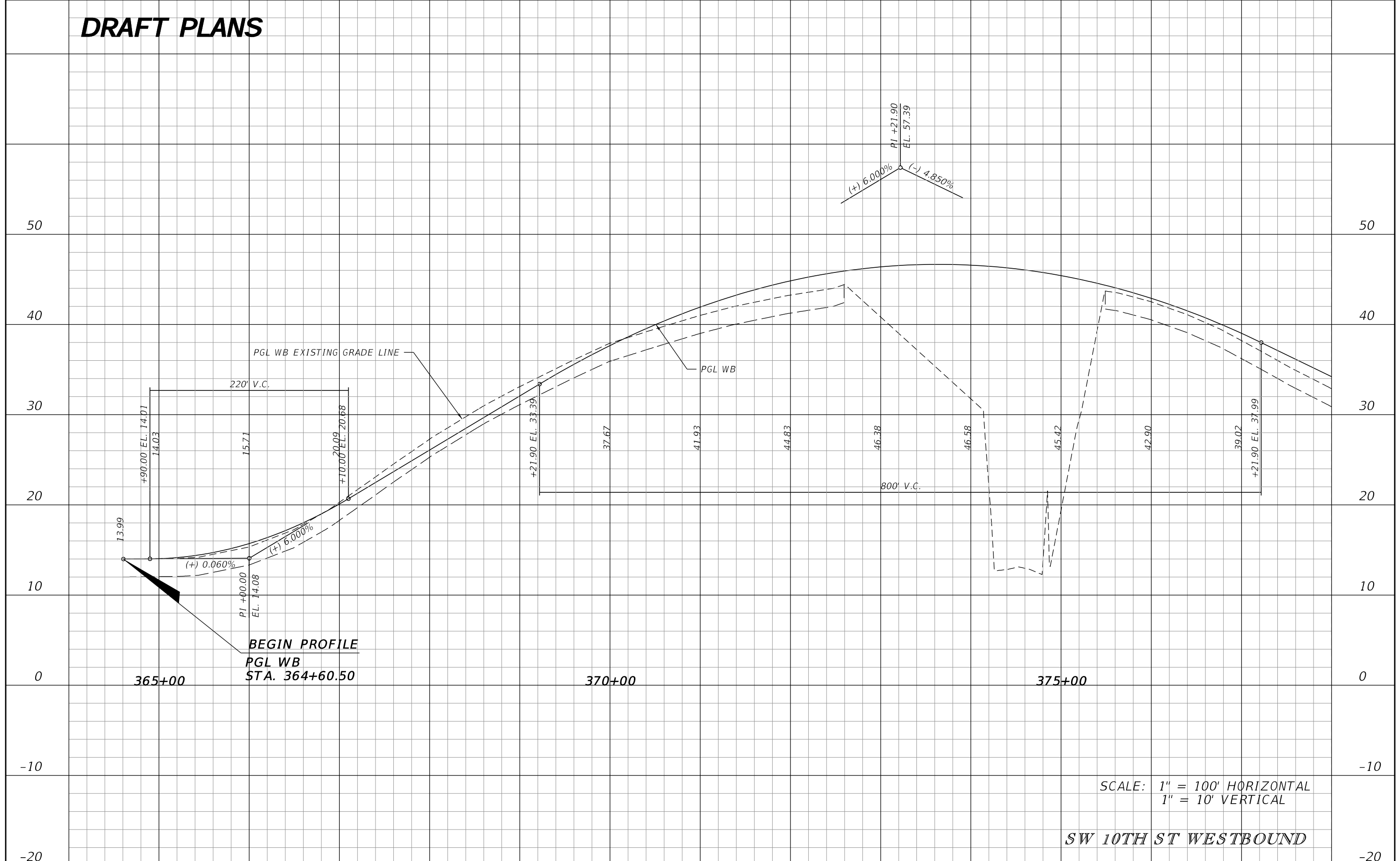


SCALE: 1" = 100' HORIZONTAL
1" = 10' VERTICAL

SW 10TH ST EASTBOUND

REVISIONS				JAMES E. FORD P.E. P.E. LICENSE NUMBER 47526 HNTB CORPORATION 5900 NORTH ANDREWS AVENUE, SUITE 400 FT. LAUDERDALE, FLORIDA 33309 CERTIFICATE OF AUTHORIZATION 6500	STATE OF FLORIDA DEPARTMENT OF TRANSPORTATION			SHEET NO. 64
DATE	DESCRIPTION	DATE	DESCRIPTION		ROAD NO.	COUNTY	FINANCIAL PROJECT ID	
				SR 869	BROWARD	436964-1-52-01	ROADWAY PROFILE	

DRAFT PLANS

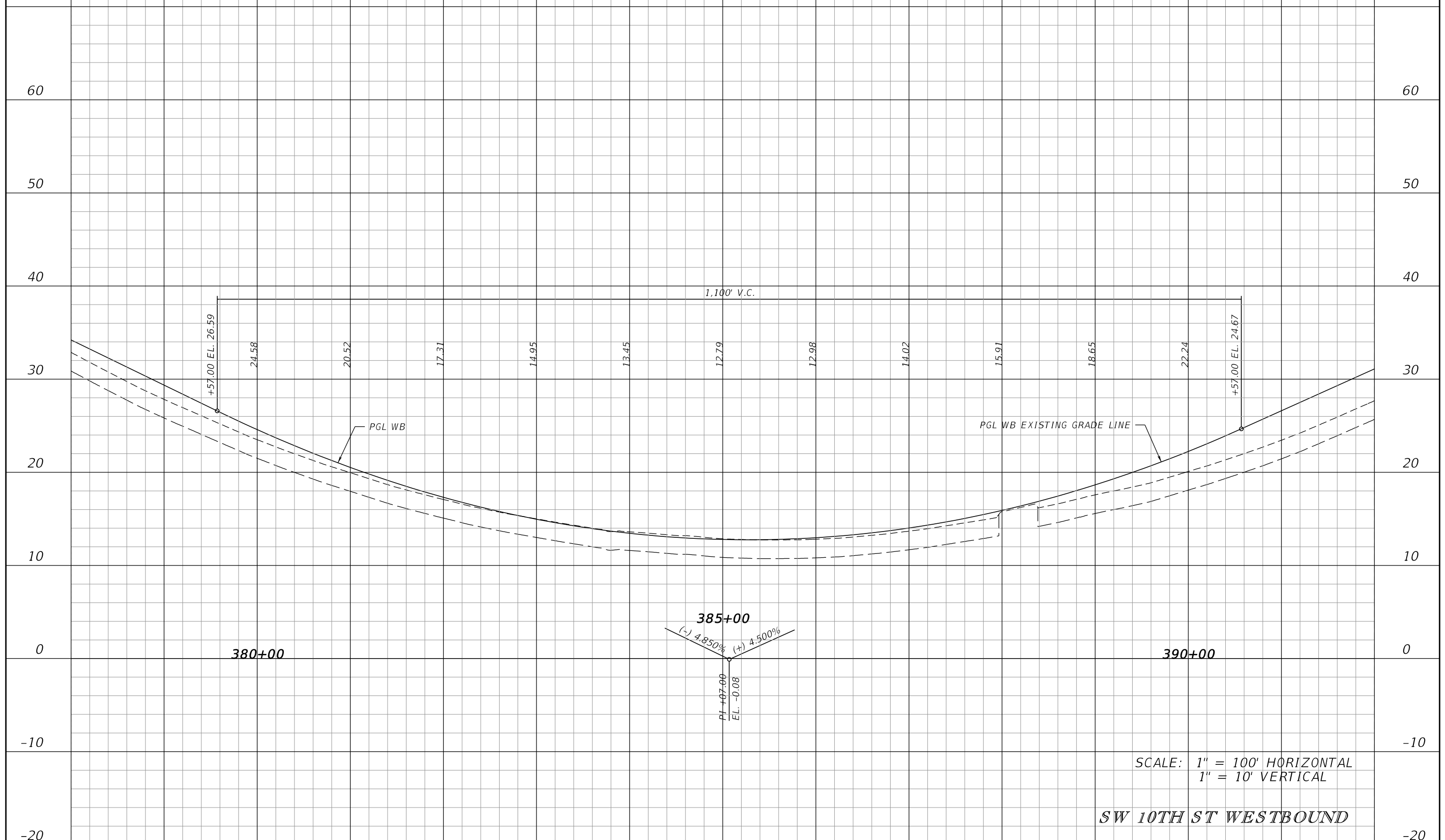


SCALE: 1" = 100' HORIZONTAL
1" = 10' VERTICAL

SW 10TH ST WESTBOUND

REVISIONS				JAMES E. FORD P.E. P.E. LICENSE NUMBER 47526 HNTB CORPORATION 5900 NORTH ANDREWS AVENUE, SUITE 400 FT. LAUDERDALE, FLORIDA 33309 CERTIFICATE OF AUTHORIZATION 6500	STATE OF FLORIDA DEPARTMENT OF TRANSPORTATION			SHEET NO. 65
DATE	DESCRIPTION	DATE	DESCRIPTION		ROAD NO.	COUNTY	FINANCIAL PROJECT ID	
				SR 869	BROWARD	436964-1-52-01	ROADWAY PROFILE	

DRAFT PLANS

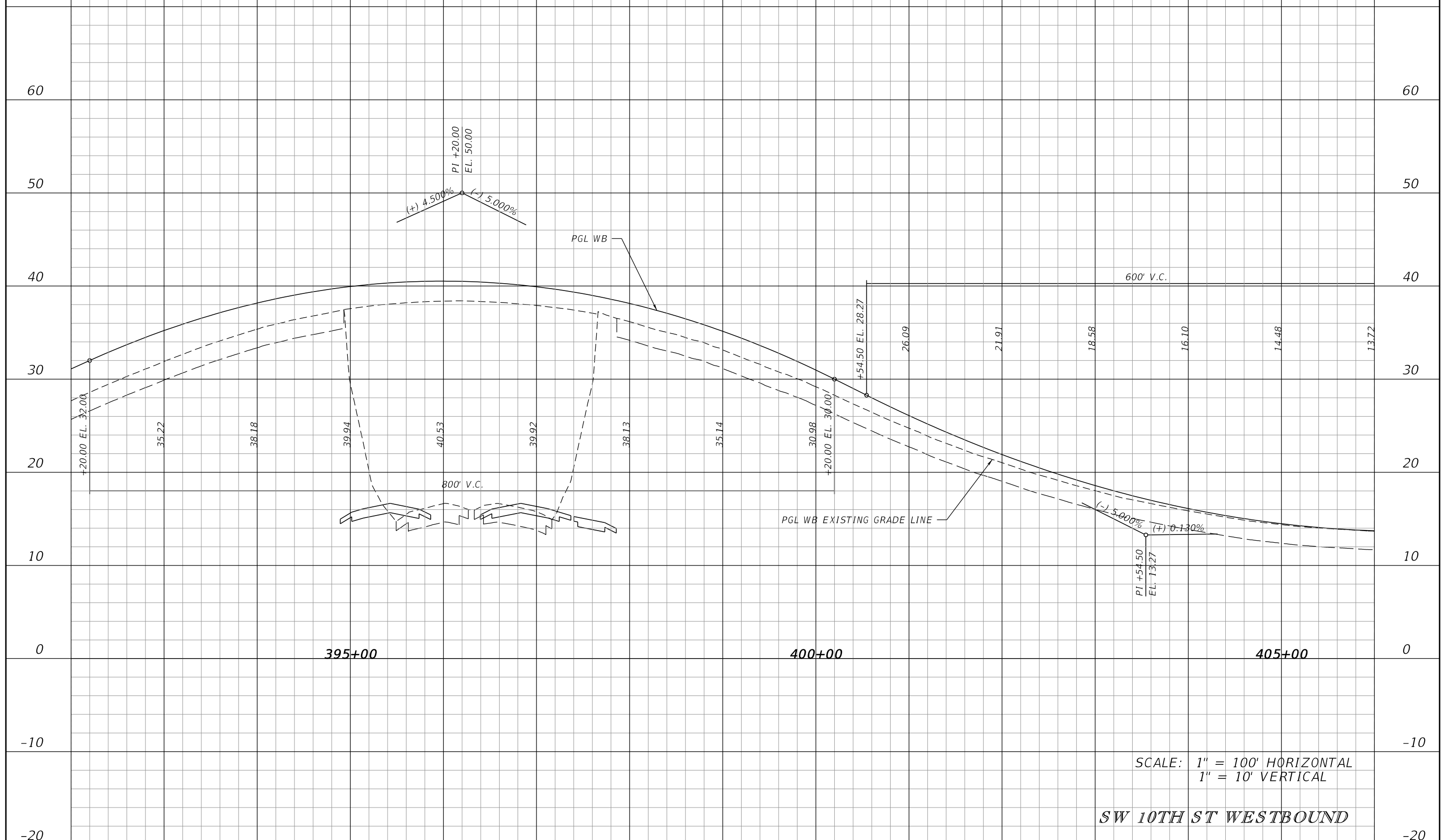


SCALE: 1" = 100' HORIZONTAL
1" = 10' VERTICAL

SW 10TH ST WESTBOUND

REVISIONS				JAMES E. FORD P.E. P.E. LICENSE NUMBER 47526 HNTB CORPORATION 5900 NORTH ANDREWS AVENUE, SUITE 400 FT. LAUDERDALE, FLORIDA 33309 CERTIFICATE OF AUTHORIZATION 6500	STATE OF FLORIDA DEPARTMENT OF TRANSPORTATION			SHEET NO. 66
DATE	DESCRIPTION	DATE	DESCRIPTION		ROAD NO.	COUNTY	FINANCIAL PROJECT ID	
					SR 869	BROWARD	436964-1-52-01	

DRAFT PLANS

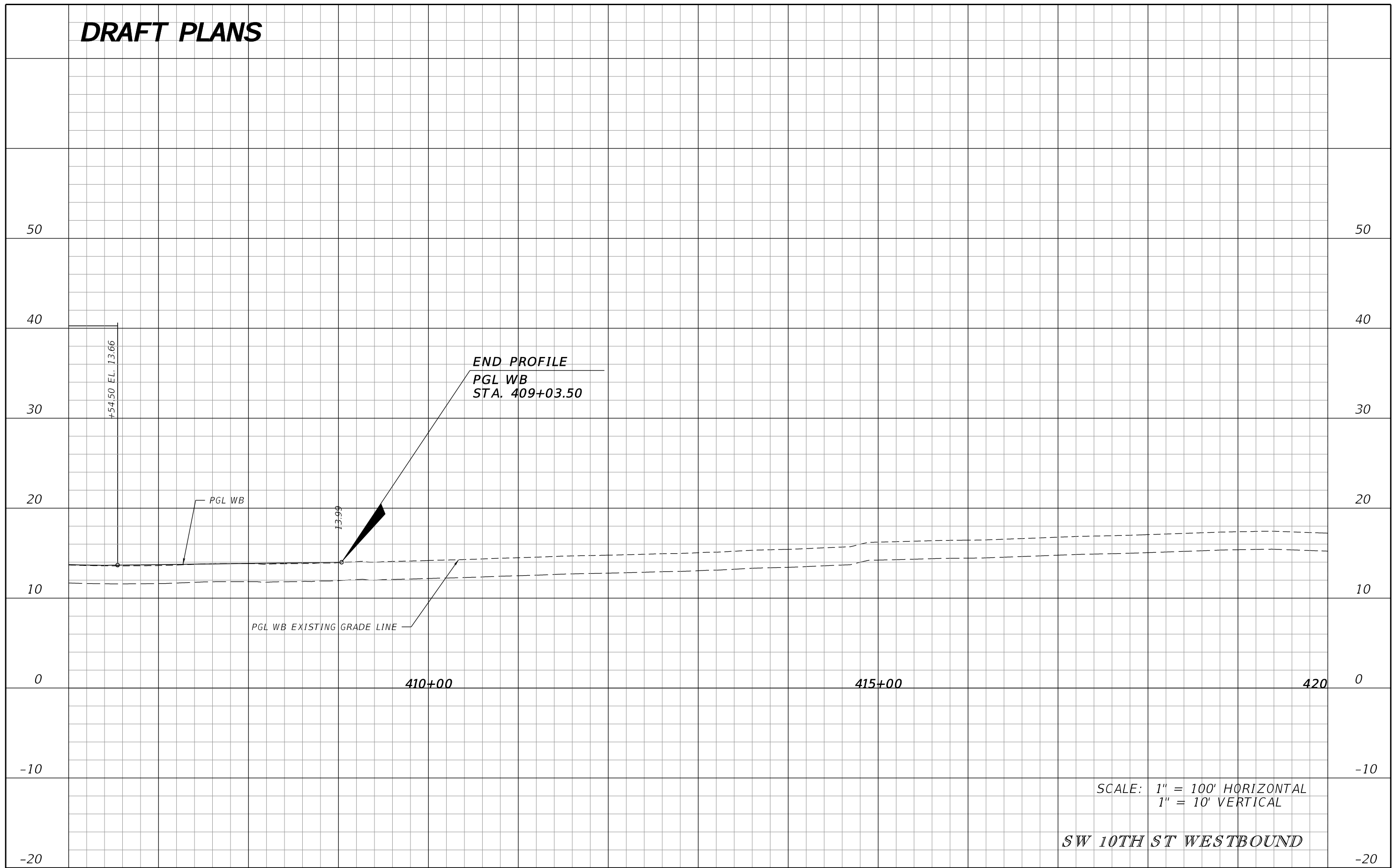


SCALE: 1" = 100' HORIZONTAL
1" = 10' VERTICAL

SW 10TH ST WESTBOUND

REVISIONS				JAMES E. FORD P.E. P.E. LICENSE NUMBER 47526 HNTB CORPORATION 5900 NORTH ANDREWS AVENUE, SUITE 400 FT. LAUDERDALE, FLORIDA 33309 CERTIFICATE OF AUTHORIZATION 6500	STATE OF FLORIDA DEPARTMENT OF TRANSPORTATION			SHEET NO. 67
DATE	DESCRIPTION	DATE	DESCRIPTION		ROAD NO.	COUNTY	FINANCIAL PROJECT ID	
					SR 869	BROWARD	436964-1-52-01	

DRAFT PLANS

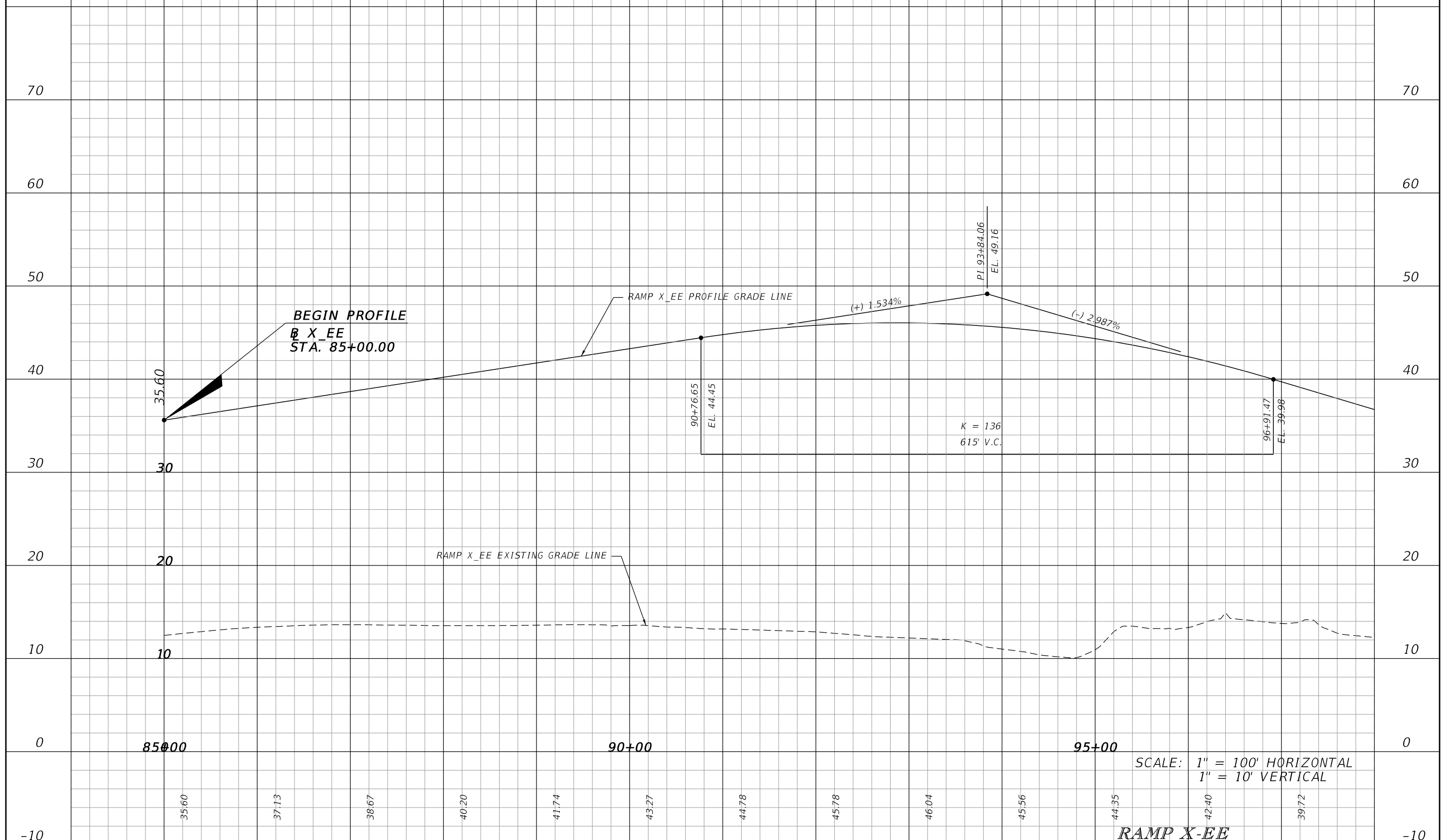


SCALE: 1" = 100' HORIZONTAL
1" = 10' VERTICAL

SW 10TH ST WESTBOUND

REVISIONS				JAMES E. FORD P.E. P.E. LICENSE NUMBER 47526 HNTB CORPORATION 5900 NORTH ANDREWS AVENUE, SUITE 400 FT. LAUDERDALE, FLORIDA 33309 CERTIFICATE OF AUTHORIZATION 6500	STATE OF FLORIDA DEPARTMENT OF TRANSPORTATION			SHEET NO. 68
DATE	DESCRIPTION	DATE	DESCRIPTION		ROAD NO.	COUNTY	FINANCIAL PROJECT ID	
				SR 869	BROWARD	436964-1-52-01	ROADWAY PROFILE	

DRAFT PLANS

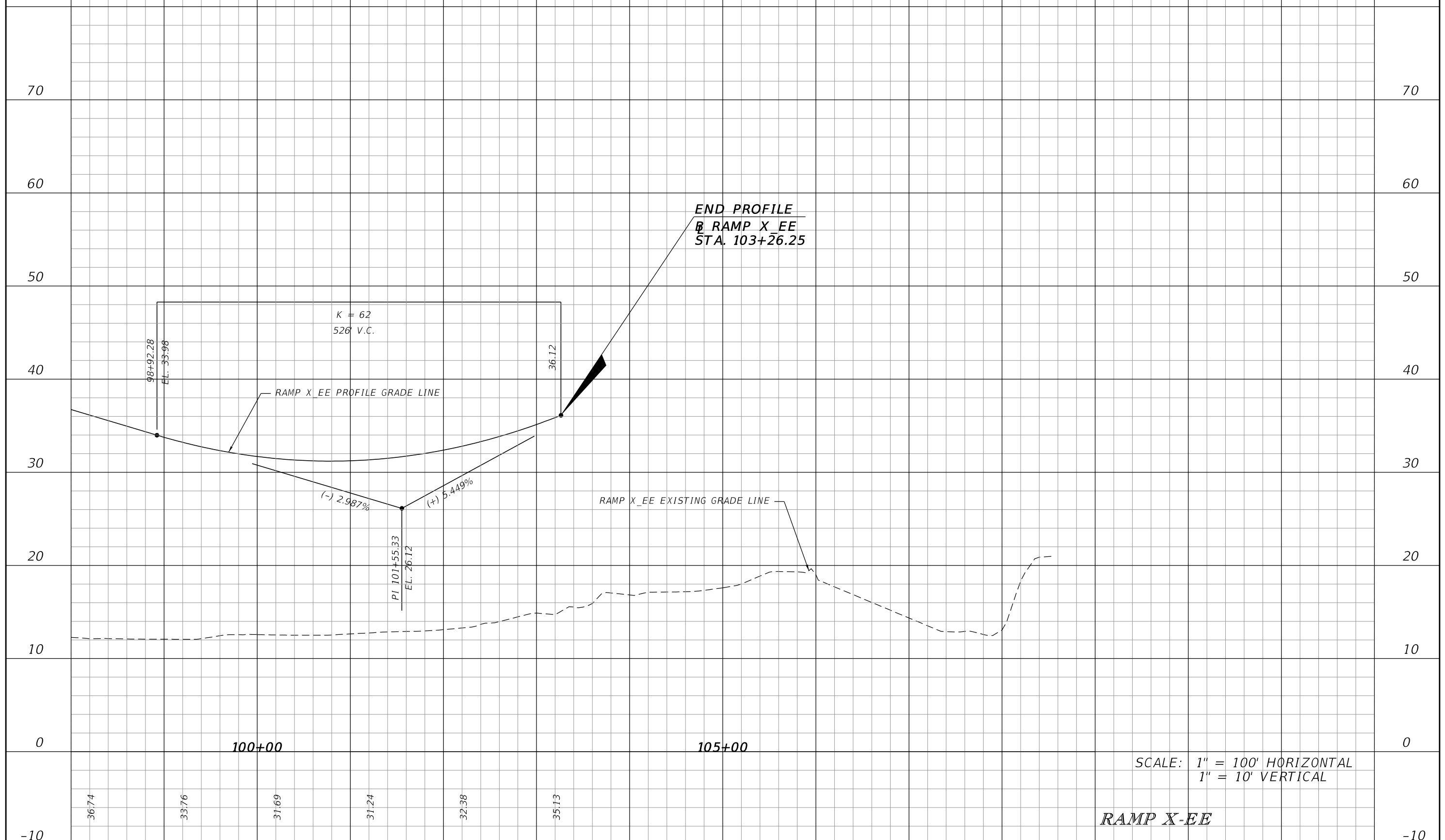


SCALE: 1" = 100' HORIZONTAL
 1" = 10' VERTICAL

RAMP X-EE

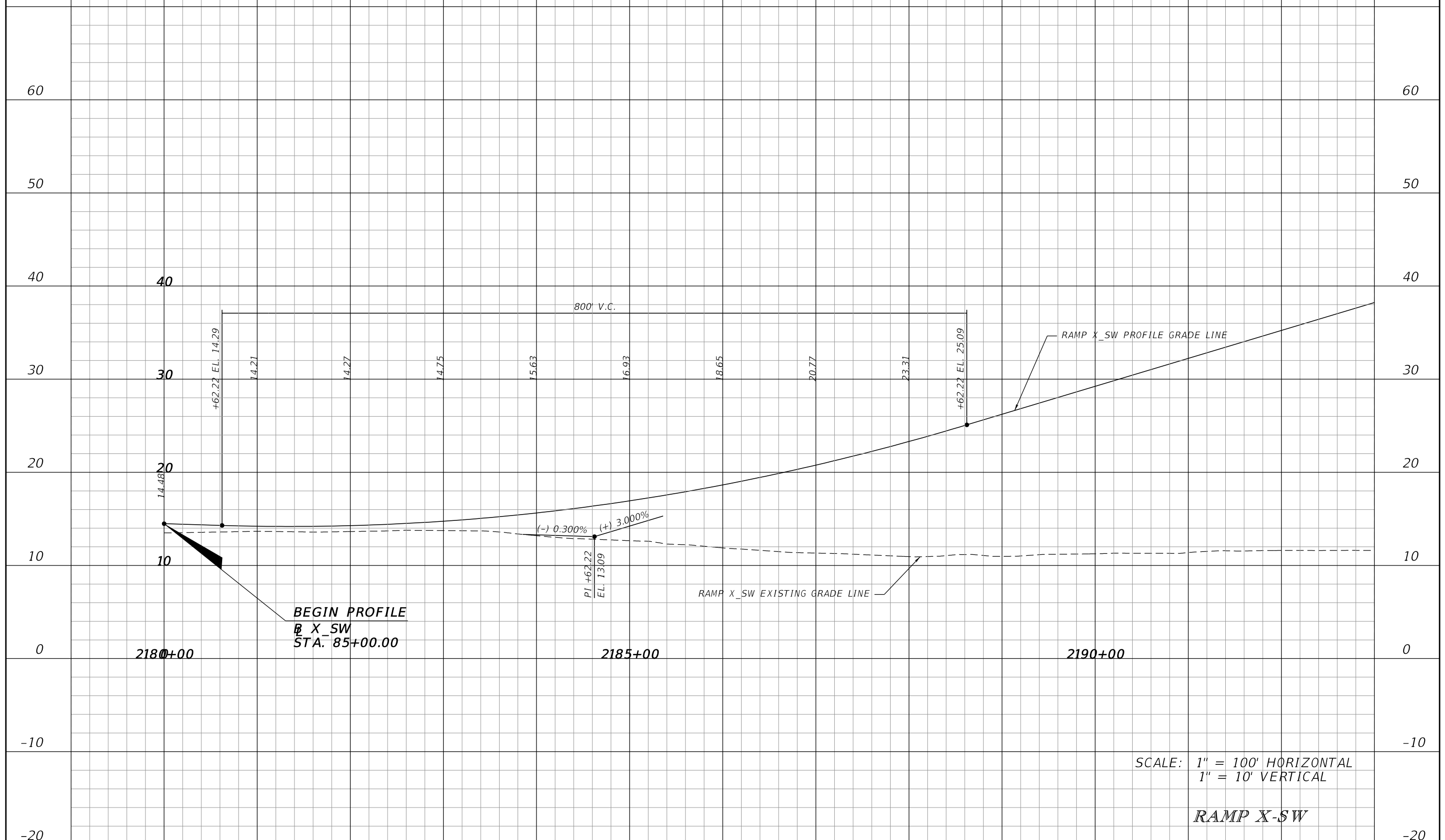
DATE		DESCRIPTION		REVISIONS		JAMES E. FORD P.E. P.E. LICENSE NUMBER 47526 HNTB CORPORATION 5900 NORTH ANDREWS AVENUE, SUITE 400 FT. LAUDERDALE, FLORIDA 33309 CERTIFICATE OF AUTHORIZATION 6500	STATE OF FLORIDA DEPARTMENT OF TRANSPORTATION			ROADWAY PROFILE	SHEET NO. 69
DATE	DESCRIPTION	DATE	DESCRIPTION	ROAD NO.	COUNTY		FINANCIAL PROJECT ID				
							SR 9	BROWARD	436964-1-52-01		

DRAFT PLANS



REVISIONS				JAMES E. FORD P.E. P.E. LICENSE NUMBER 47526 HNTB CORPORATION 5900 NORTH ANDREWS AVENUE, SUITE 400 FT. LAUDERDALE, FLORIDA 33309 CERTIFICATE OF AUTHORIZATION 6500	STATE OF FLORIDA DEPARTMENT OF TRANSPORTATION			SHEET NO. 70
DATE	DESCRIPTION	DATE	DESCRIPTION		ROAD NO.	COUNTY	FINANCIAL PROJECT ID	
				SR 9	BROWARD	436964-1-52-01		

DRAFT PLANS

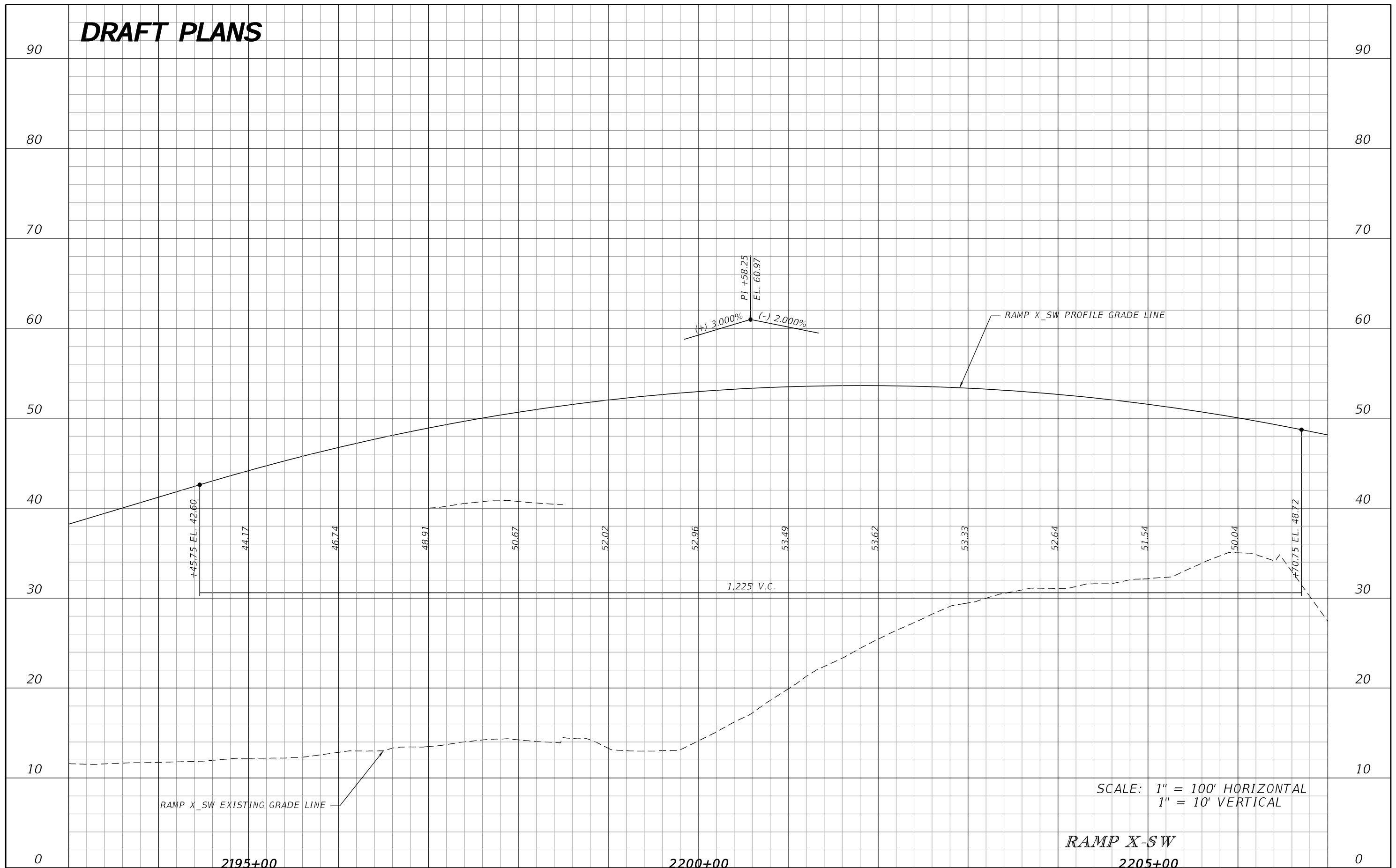


SCALE: 1" = 100' HORIZONTAL
1" = 10' VERTICAL

RAMP X-SW

REVISIONS				JAMES E. FORD P.E. P.E. LICENSE NUMBER 47526 HNTB CORPORATION 5900 NORTH ANDREWS AVENUE, SUITE 400 FT. LAUDERDALE, FLORIDA 33309 CERTIFICATE OF AUTHORIZATION 6500	STATE OF FLORIDA DEPARTMENT OF TRANSPORTATION			SHEET NO. 71
DATE	DESCRIPTION	DATE	DESCRIPTION		ROAD NO.	COUNTY	FINANCIAL PROJECT ID	
				SR 9	BROWARD	436964-1-52-01	ROADWAY PROFILE	

DRAFT PLANS



SCALE: 1" = 100' HORIZONTAL
1" = 10' VERTICAL

RAMP X-SW
2205+00

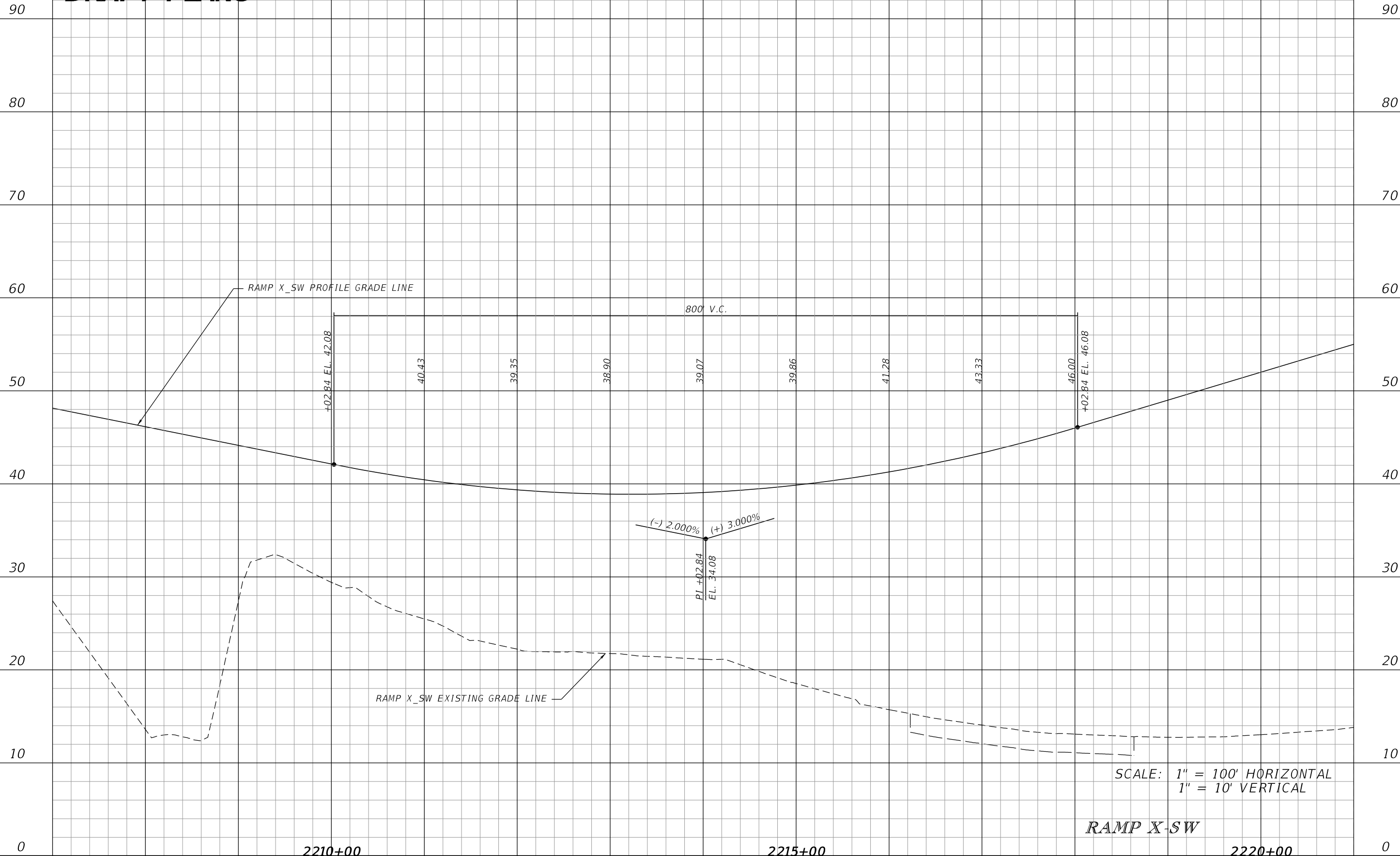
REVISIONS			
DATE	DESCRIPTION	DATE	DESCRIPTION

JAMES E. FORD P.E.
P.E. LICENSE NUMBER 47526
HNTB CORPORATION
5900 NORTH ANDREWS AVENUE, SUITE 400
FT. LAUDERDALE, FLORIDA 33309
CERTIFICATE OF AUTHORIZATION 6500

STATE OF FLORIDA DEPARTMENT OF TRANSPORTATION		
ROAD NO.	COUNTY	FINANCIAL PROJECT ID
SR 9	BROWARD	436964-1-52-01

ROADWAY PROFILE	
72	

DRAFT PLANS



SCALE: 1" = 100' HORIZONTAL
1" = 10' VERTICAL

RAMP X-SW

REVISIONS			
DATE	DESCRIPTION	DATE	DESCRIPTION

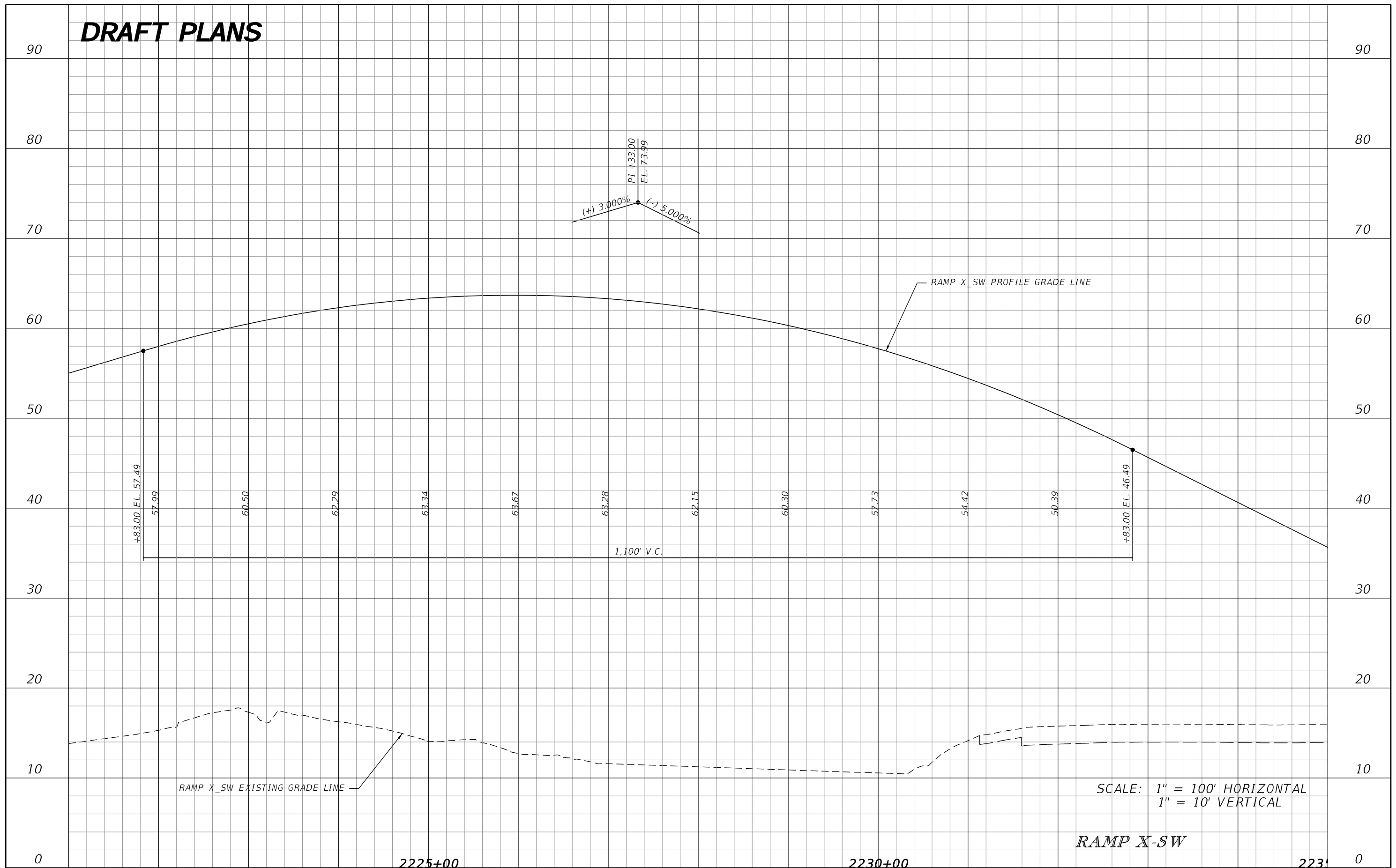
JAMES E. FORD P.E.
P.E. LICENSE NUMBER 47526
HNTB CORPORATION
5900 NORTH ANDREWS AVENUE, SUITE 400
FT. LAUDERDALE, FLORIDA 33309
CERTIFICATE OF AUTHORIZATION 6500

STATE OF FLORIDA DEPARTMENT OF TRANSPORTATION		
ROAD NO.	COUNTY	FINANCIAL PROJECT ID
SR 9	BROWARD	436964-1-52-01

ROADWAY PROFILE

SHEET NO.
73

DRAFT PLANS



SCALE: 1" = 100' HORIZONTAL
1" = 10' VERTICAL

RAMP X-SW

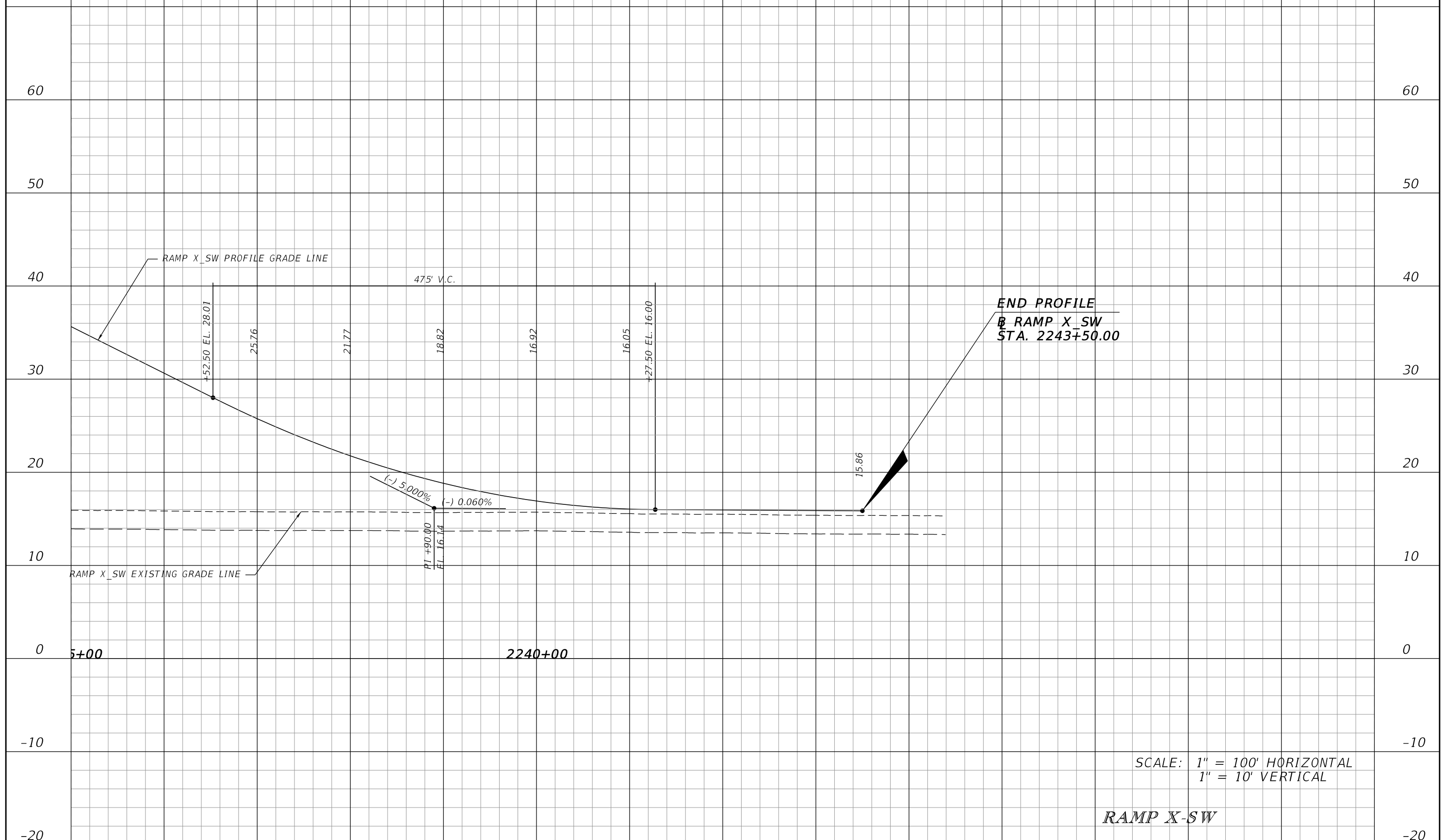
REVISIONS			
DATE	DESCRIPTION	DATE	DESCRIPTION

JAMES E. FORD P.E.
P.E. LICENSE NUMBER 47526
HNTB CORPORATION
5900 NORTH ANDREWS AVENUE, SUITE 400
FT. LAUDERDALE, FLORIDA 33309
CERTIFICATE OF AUTHORIZATION 6500

STATE OF FLORIDA DEPARTMENT OF TRANSPORTATION		
ROAD NO.	COUNTY	FINANCIAL PROJECT ID
SR 9	BROWARD	436964-1-52-01

ROADWAY PROFILE		SHEET NO. 74
------------------------	--	------------------------

DRAFT PLANS

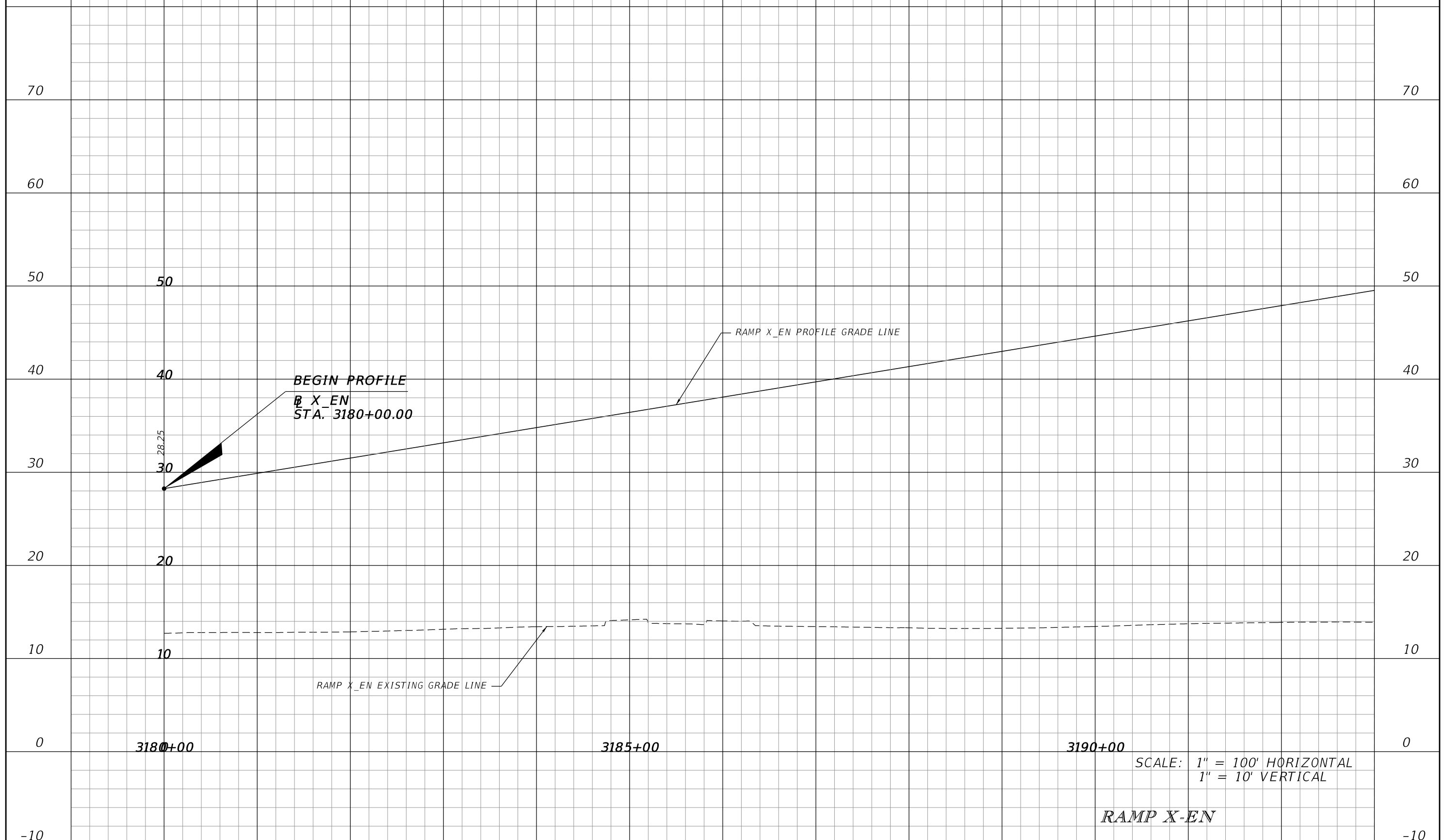


SCALE: 1" = 100' HORIZONTAL
1" = 10' VERTICAL

RAMP X-SW

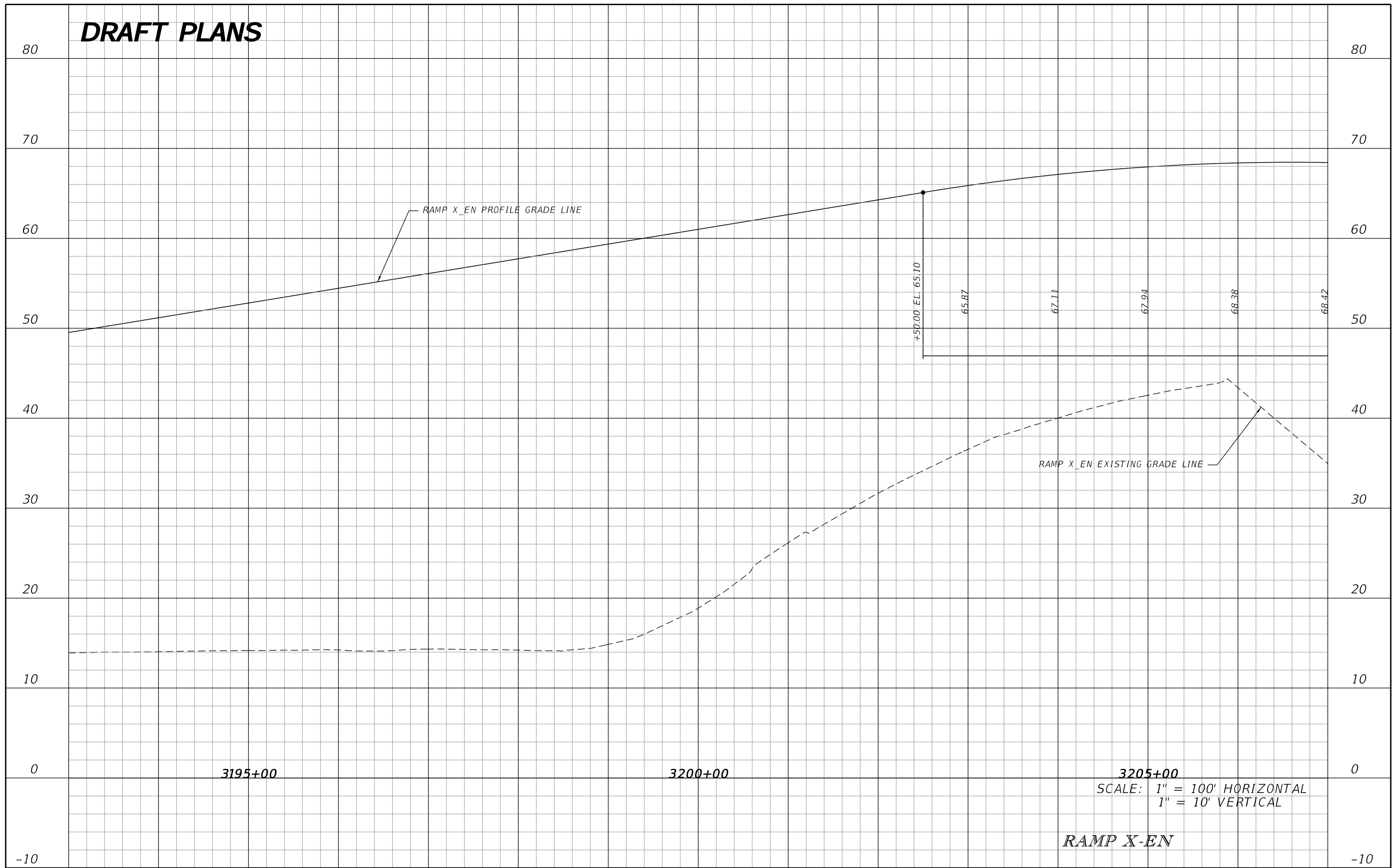
REVISIONS				JAMES E. FORD P.E. P.E. LICENSE NUMBER 47526 HNTB CORPORATION 5900 NORTH ANDREWS AVENUE, SUITE 400 FT. LAUDERDALE, FLORIDA 33309 CERTIFICATE OF AUTHORIZATION 6500	STATE OF FLORIDA DEPARTMENT OF TRANSPORTATION			SHEET NO.
DATE	DESCRIPTION	DATE	DESCRIPTION		ROAD NO.	COUNTY	FINANCIAL PROJECT ID	
					SR 9	BROWARD	436964-1-52-01	
ROADWAY PROFILE							75	

DRAFT PLANS



REVISIONS				JAMES E. FORD P.E. P.E. LICENSE NUMBER 47526 HNTB CORPORATION 5900 NORTH ANDREWS AVENUE, SUITE 400 FT. LAUDERDALE, FLORIDA 33309 CERTIFICATE OF AUTHORIZATION 6500	STATE OF FLORIDA DEPARTMENT OF TRANSPORTATION			SHEET NO. 76
DATE	DESCRIPTION	DATE	DESCRIPTION		ROAD NO.	COUNTY	FINANCIAL PROJECT ID	
				SR 9	BROWARD	436964-1-52-01	ROADWAY PROFILE	

DRAFT PLANS



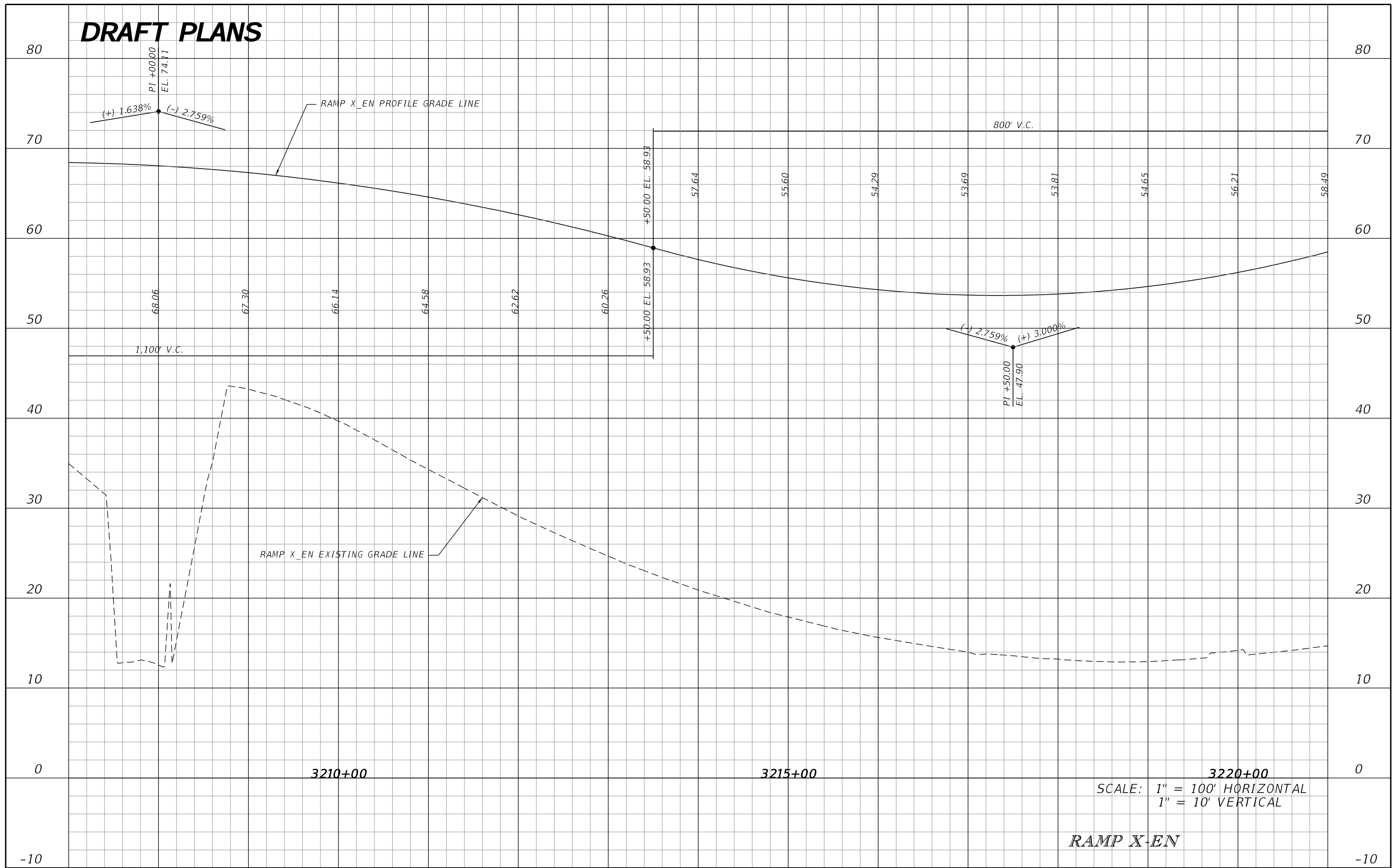
REVISIONS			
DATE	DESCRIPTION	DATE	DESCRIPTION

JAMES E. FORD P.E.
P.E. LICENSE NUMBER 47526
HNTB CORPORATION
5900 NORTH ANDREWS AVENUE, SUITE 400
FT. LAUDERDALE, FLORIDA 33309
CERTIFICATE OF AUTHORIZATION 6500

STATE OF FLORIDA DEPARTMENT OF TRANSPORTATION		
ROAD NO.	COUNTY	FINANCIAL PROJECT ID
SR 9	BROWARD	436964-1-52-01

ROADWAY PROFILE	SHEET NO. 77
------------------------	------------------------

DRAFT PLANS



SCALE: 1" = 100' HORIZONTAL
1" = 10' VERTICAL

RAMP X-EN

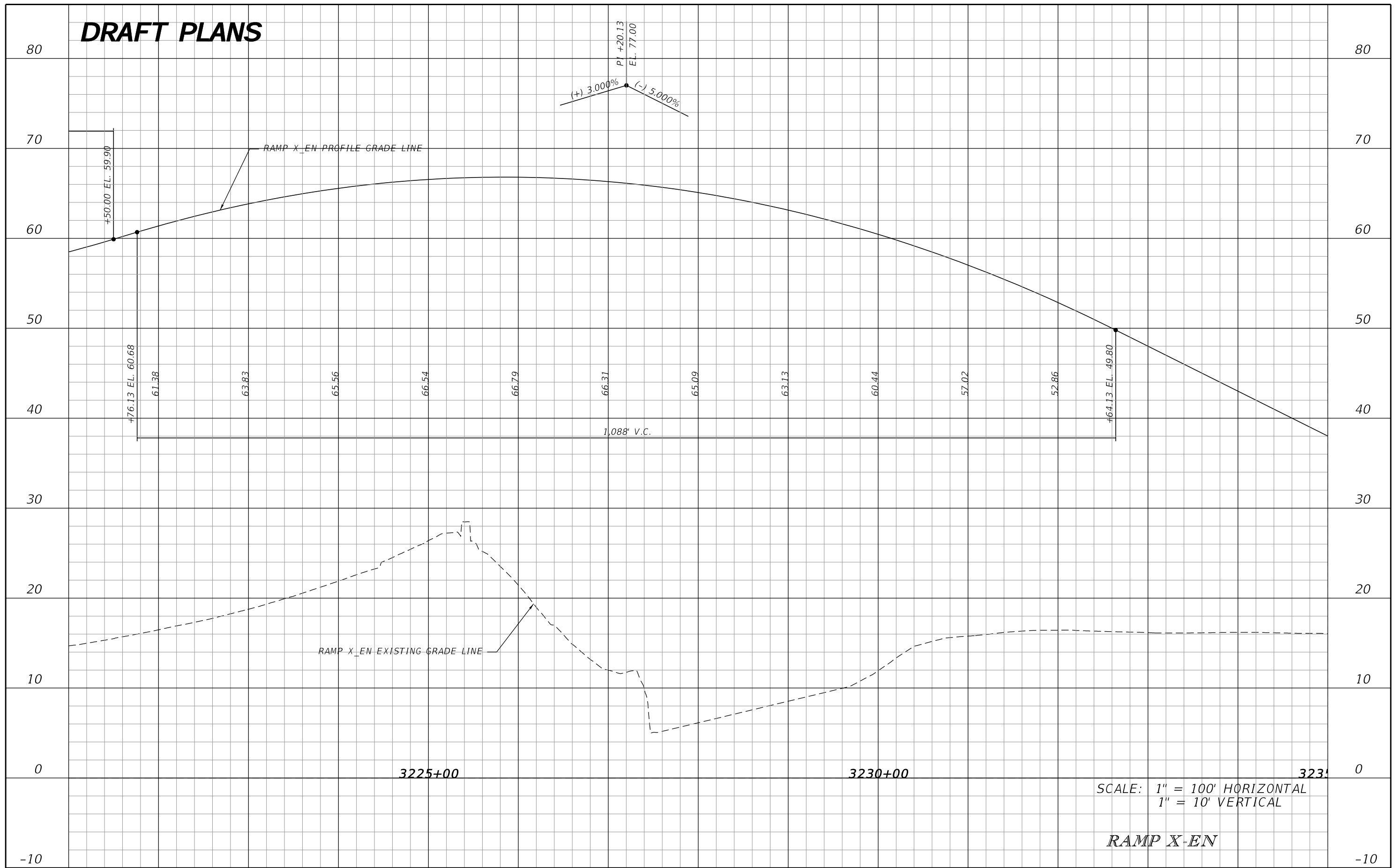
REVISIONS			
DATE	DESCRIPTION	DATE	DESCRIPTION

JAMES E. FORD P.E.
P.E. LICENSE NUMBER 47526
HNTB CORPORATION
5900 NORTH ANDREWS AVENUE, SUITE 400
FT. LAUDERDALE, FLORIDA 33309
CERTIFICATE OF AUTHORIZATION 6500

STATE OF FLORIDA DEPARTMENT OF TRANSPORTATION		
ROAD NO.	COUNTY	FINANCIAL PROJECT ID
SR 9	BROWARD	436964-1-52-01

ROADWAY PROFILE	
SHEET NO.	78

DRAFT PLANS



SCALE: 1" = 100' HORIZONTAL
1" = 10' VERTICAL

RAMP X-EN

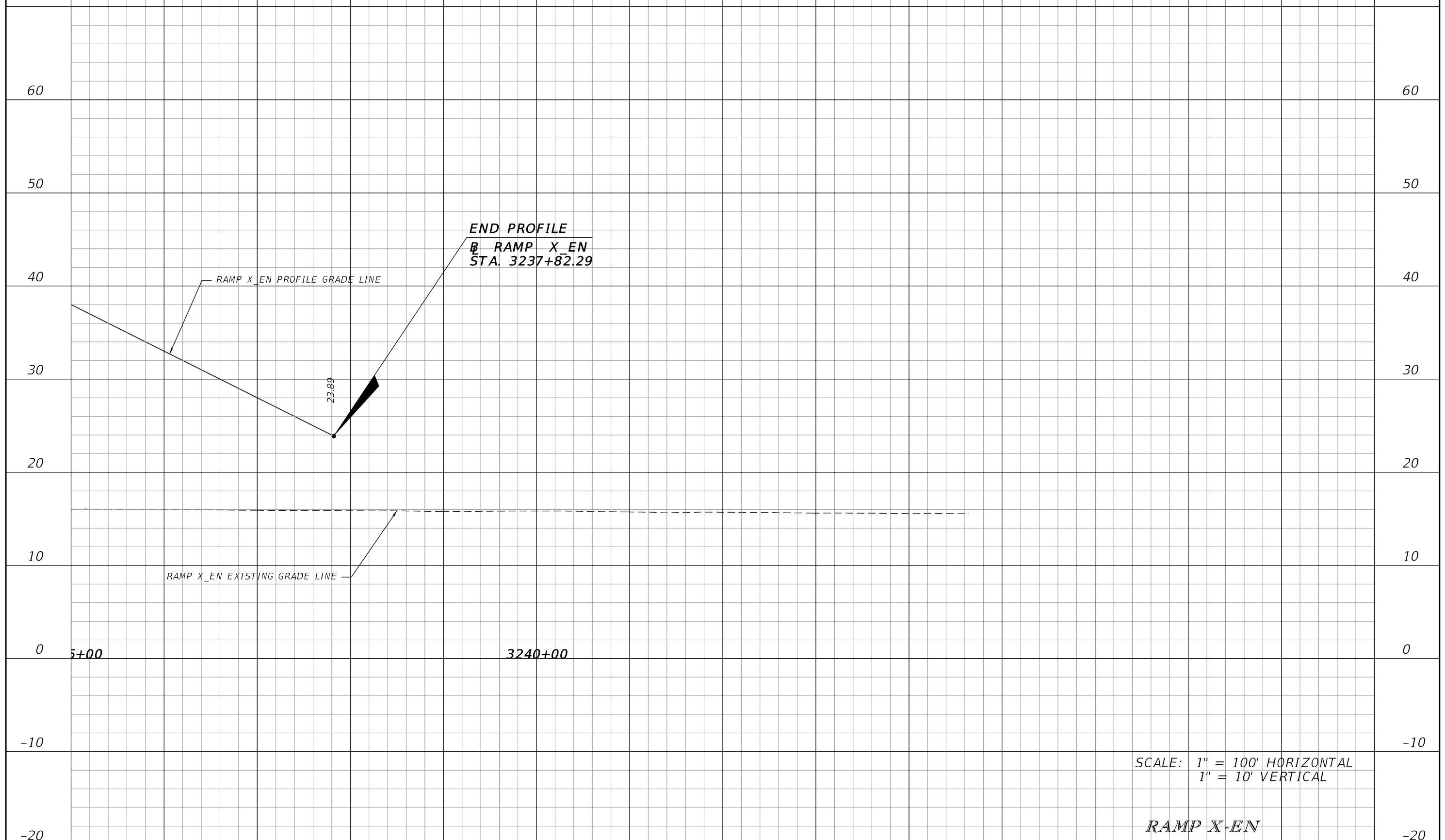
REVISIONS			
DATE	DESCRIPTION	DATE	DESCRIPTION

JAMES E. FORD P.E.
P.E. LICENSE NUMBER 47526
HNTB CORPORATION
5900 NORTH ANDREWS AVENUE, SUITE 400
FT. LAUDERDALE, FLORIDA 33309
CERTIFICATE OF AUTHORIZATION 6500

STATE OF FLORIDA DEPARTMENT OF TRANSPORTATION		
ROAD NO.	COUNTY	FINANCIAL PROJECT ID
SR 9	BROWARD	436964-1-52-01

ROADWAY PROFILE	
79	

DRAFT PLANS

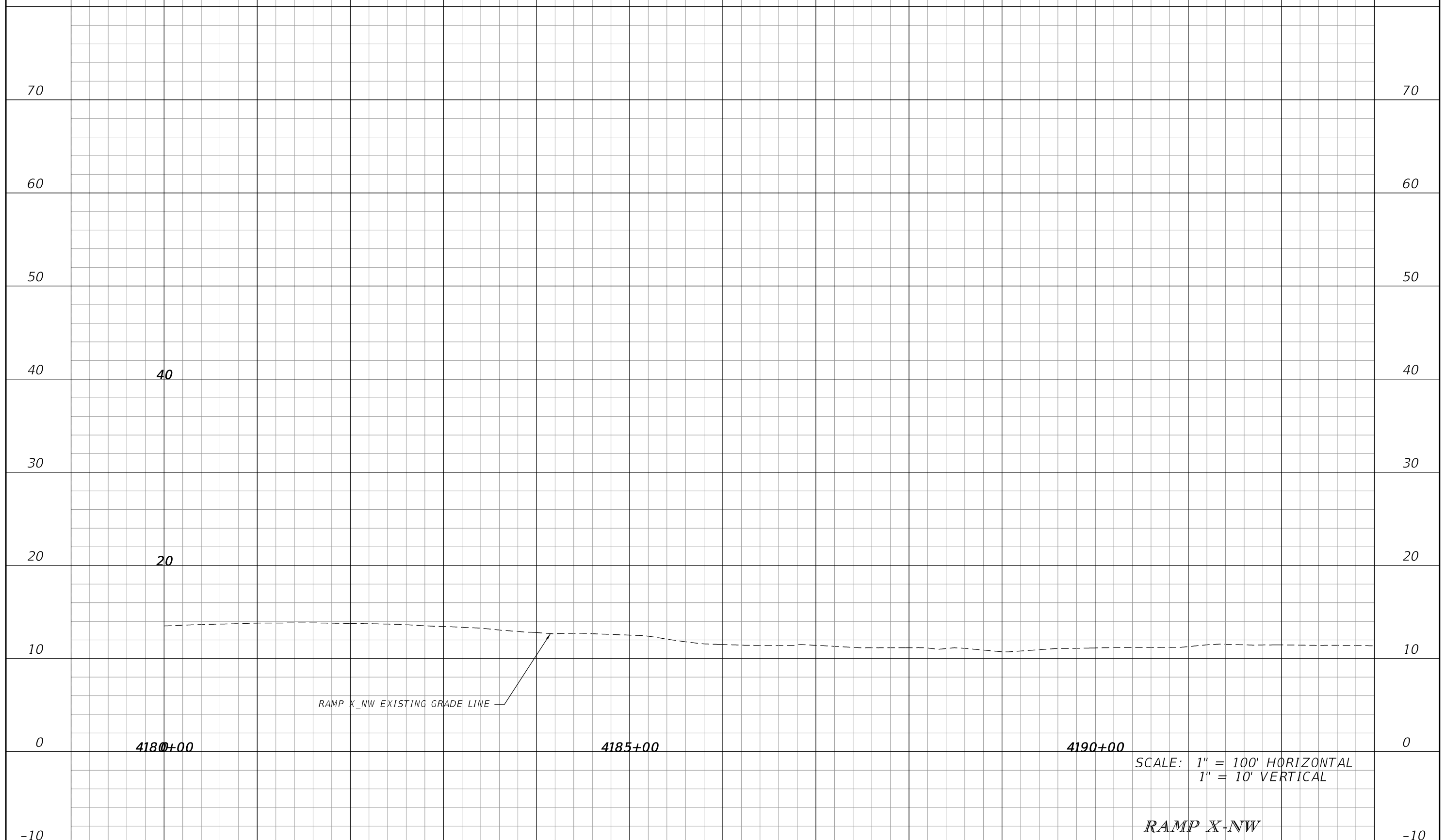


SCALE: 1" = 100' HORIZONTAL
1" = 10' VERTICAL

RAMP X-EN

REVISIONS				JAMES E. FORD P.E. P.E. LICENSE NUMBER 47526 HNTB CORPORATION 5900 NORTH ANDREWS AVENUE, SUITE 400 FT. LAUDERDALE, FLORIDA 33309 CERTIFICATE OF AUTHORIZATION 6500	STATE OF FLORIDA DEPARTMENT OF TRANSPORTATION			SHEET NO.
DATE	DESCRIPTION	DATE	DESCRIPTION		ROAD NO.	COUNTY	FINANCIAL PROJECT ID	
					SR 9	BROWARD	436964-1-52-01	
ROADWAY PROFILE							80	

DRAFT PLANS



SCALE: 1" = 100' HORIZONTAL
1" = 10' VERTICAL

RAMP X-NW

DATE		DESCRIPTION		DATE		DESCRIPTION	
				JAMES E. FORD P.E. P.E. LICENSE NUMBER 47526 HNTB CORPORATION 5900 NORTH ANDREWS AVENUE, SUITE 400 FT. LAUDERDALE, FLORIDA 33309 CERTIFICATE OF AUTHORIZATION 6500			
				STATE OF FLORIDA DEPARTMENT OF TRANSPORTATION			
				ROAD NO.	COUNTY	FINANCIAL PROJECT ID	
				SR 9	BROWARD	436964-1-52-01	
							SHEET NO. 81

DRAFT PLANS

90

90

80

80

70

70

60

60

50

50

40

40

30

30

20

20

10

10

0

0

BEGIN PROFILE
 B X NW
 STA. 4206+81.76

RAMP X_NW PROFILE GRADE LINE

RAMP X_NW EXISTING GRADE LINE

49.17

SCALE: 1" = 100' HORIZONTAL
 1" = 10' VERTICAL

RAMP X-EN

4195+00

4200+00

4205+00

REVISIONS	
DATE	DESCRIPTION

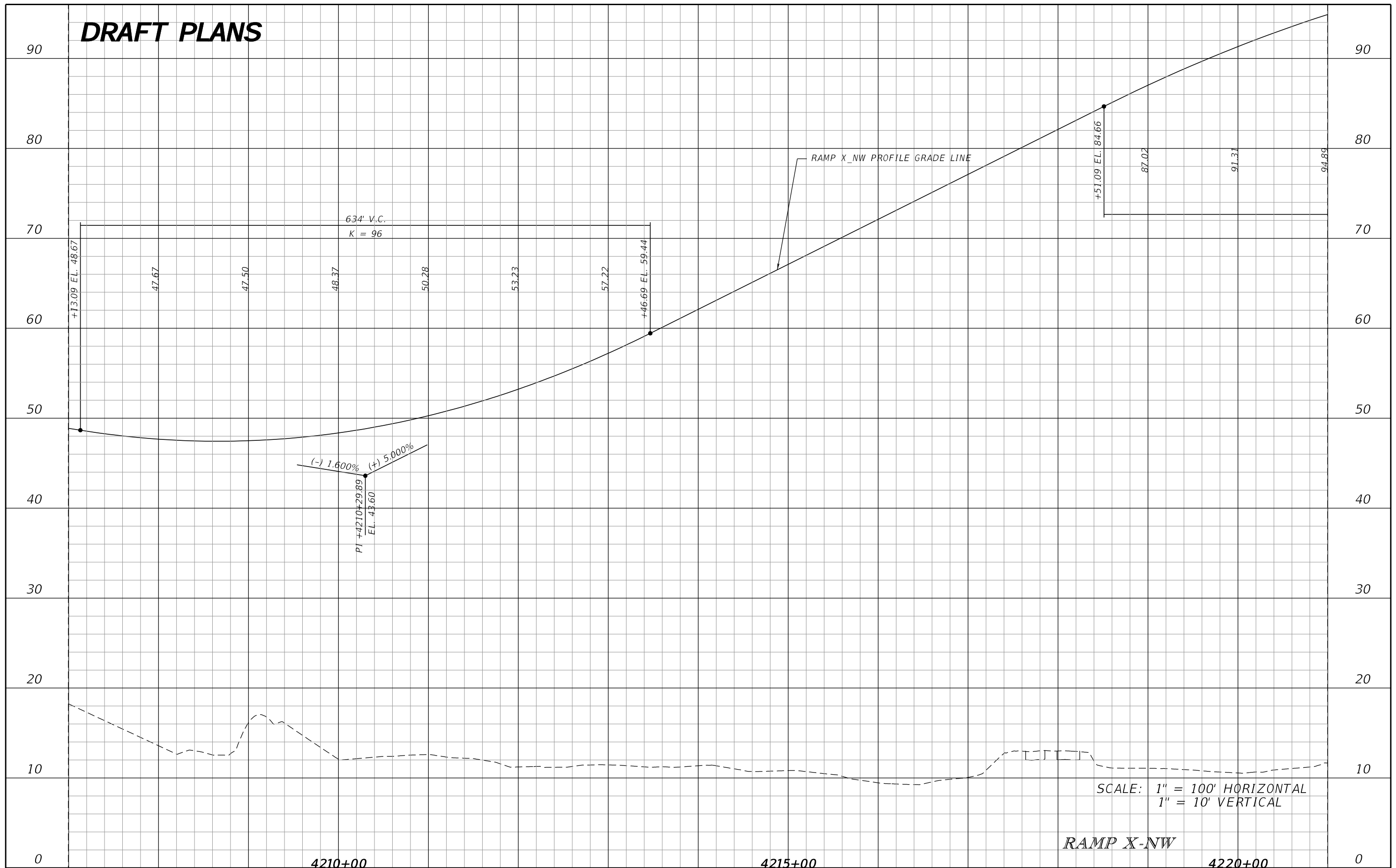
JAMES E. FORD P.E.
 P.E. LICENSE NUMBER 47526
 HNTB CORPORATION
 5900 NORTH ANDREWS AVENUE, SUITE 400
 FT. LAUDERDALE, FLORIDA 33309
 CERTIFICATE OF AUTHORIZATION 6500

STATE OF FLORIDA DEPARTMENT OF TRANSPORTATION		
ROAD NO.	COUNTY	FINANCIAL PROJECT ID
SR 9	BROWARD	436964-1-52-01

ROADWAY PROFILE

SHEET NO.
82

DRAFT PLANS



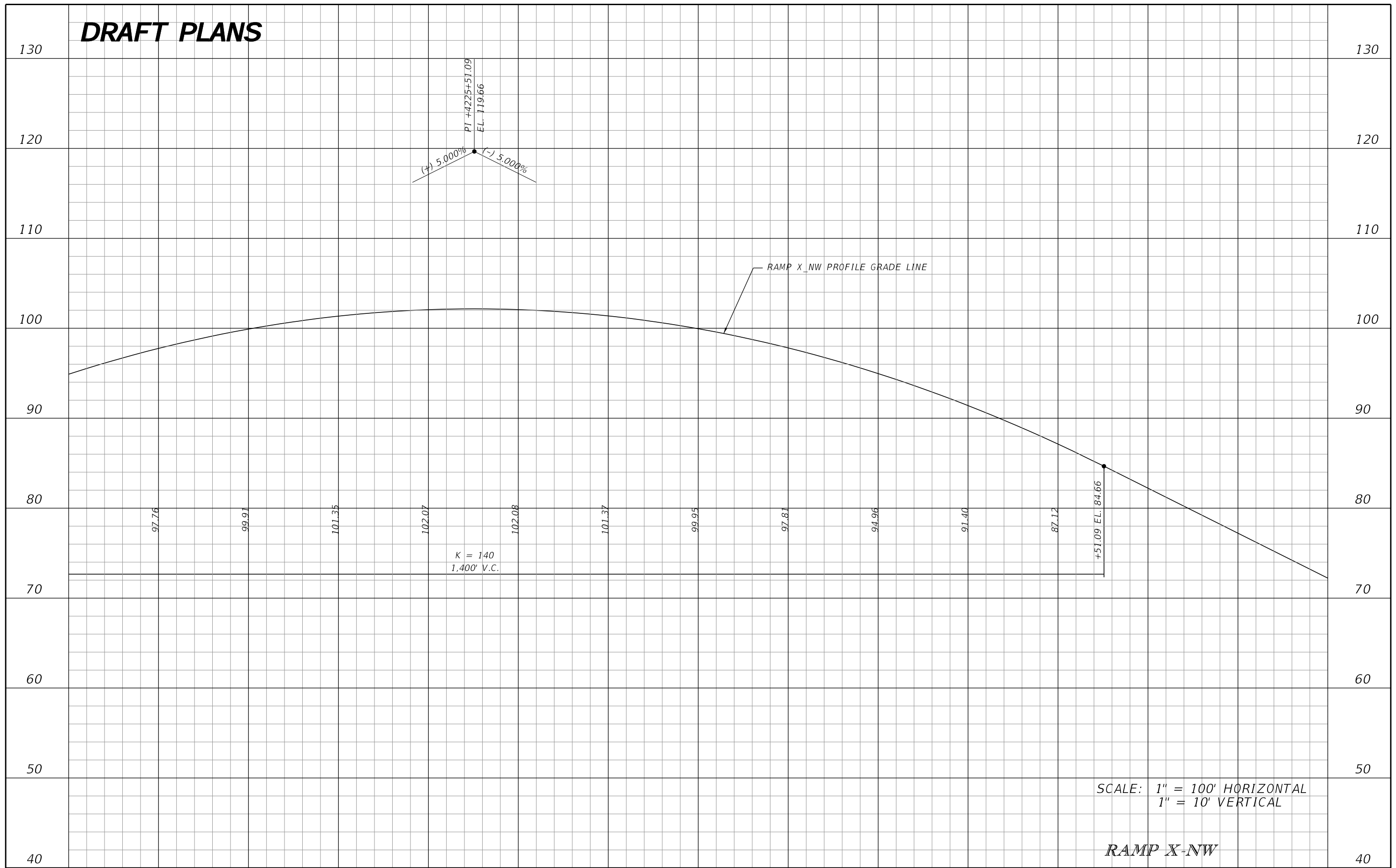
REVISIONS			
DATE	DESCRIPTION	DATE	DESCRIPTION

JAMES E. FORD P.E.
P.E. LICENSE NUMBER 47526
HNTB CORPORATION
5900 NORTH ANDREWS AVENUE, SUITE 400
FT. LAUDERDALE, FLORIDA 33309
CERTIFICATE OF AUTHORIZATION 6500

STATE OF FLORIDA DEPARTMENT OF TRANSPORTATION		
ROAD NO.	COUNTY	FINANCIAL PROJECT ID
SR 9	BROWARD	436964-1-52-01

ROADWAY PROFILE		SHEET NO. 83
------------------------	--	------------------------

DRAFT PLANS



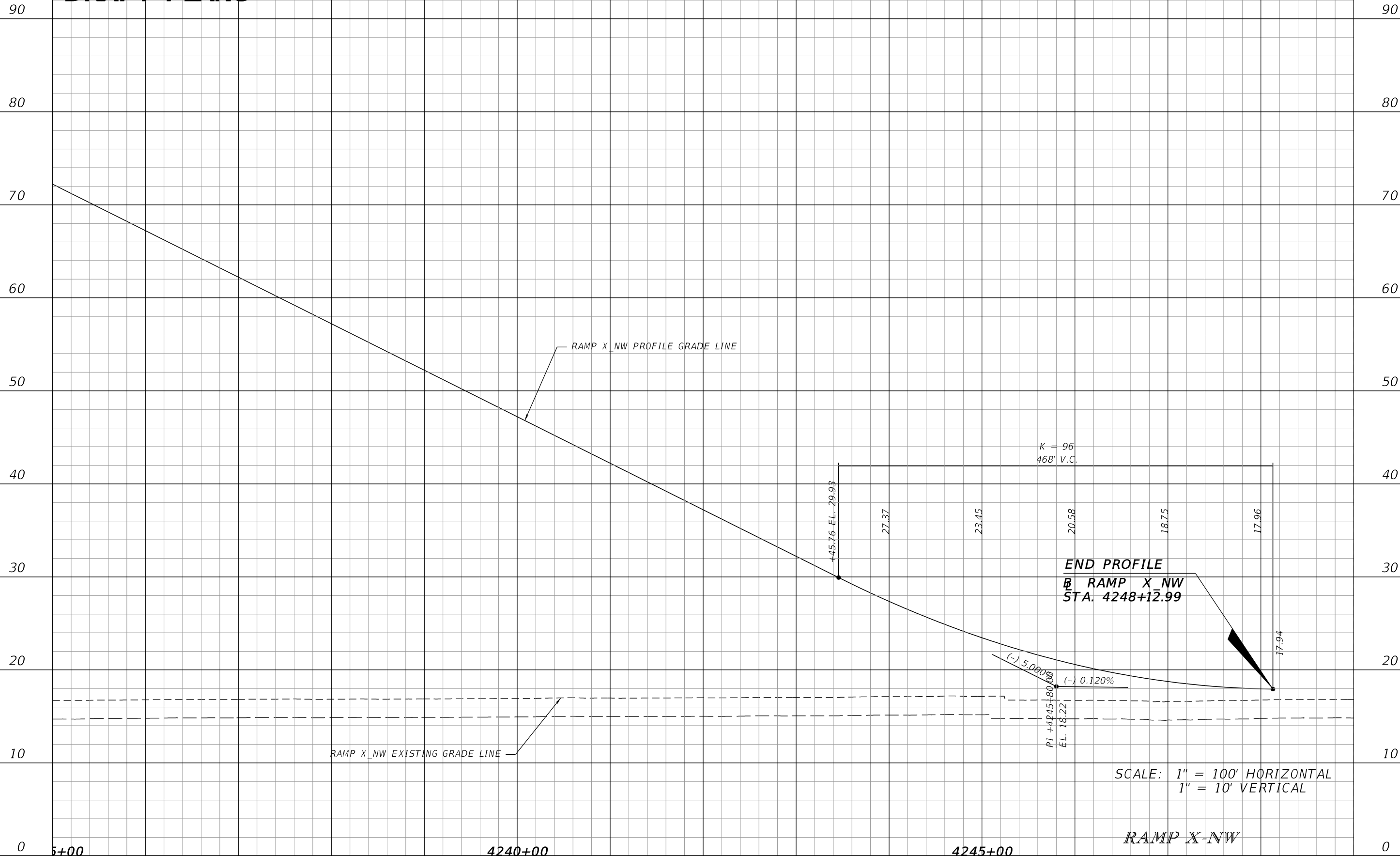
REVISIONS			
DATE	DESCRIPTION	DATE	DESCRIPTION

JAMES E. FORD P.E.
 P.E. LICENSE NUMBER 47526
 HNTB CORPORATION
 5900 NORTH ANDREWS AVENUE, SUITE 400
 FT. LAUDERDALE, FLORIDA 33309
 CERTIFICATE OF AUTHORIZATION 6500

STATE OF FLORIDA DEPARTMENT OF TRANSPORTATION		
ROAD NO.	COUNTY	FINANCIAL PROJECT ID
SR 9	BROWARD	436964-1-52-01

ROADWAY PROFILE	84
------------------------	-----------

DRAFT PLANS



SCALE: 1" = 100' HORIZONTAL
1" = 10' VERTICAL

RAMP X-NW

DATE		DESCRIPTION		DATE		DESCRIPTION		JAMES E. FORD P.E. P.E. LICENSE NUMBER 47526 HNTB CORPORATION 5900 NORTH ANDREWS AVENUE, SUITE 400 FT. LAUDERDALE, FLORIDA 33309 CERTIFICATE OF AUTHORIZATION 6500		STATE OF FLORIDA DEPARTMENT OF TRANSPORTATION		ROAD NO. SR 9		COUNTY BROWARD		FINANCIAL PROJECT ID 436964-1-52-01		SHEET NO. 85	
REVISIONS										ROADWAY PROFILE									

DRAFT PLANS

50

50

40

40

30

30

20

20

10

10

RAMP X_NW EXISTING GRADE LINE

0

4250+00

0

-10

-10

-20

-20

SCALE: 1" = 100' HORIZONTAL
1" = 10' VERTICAL

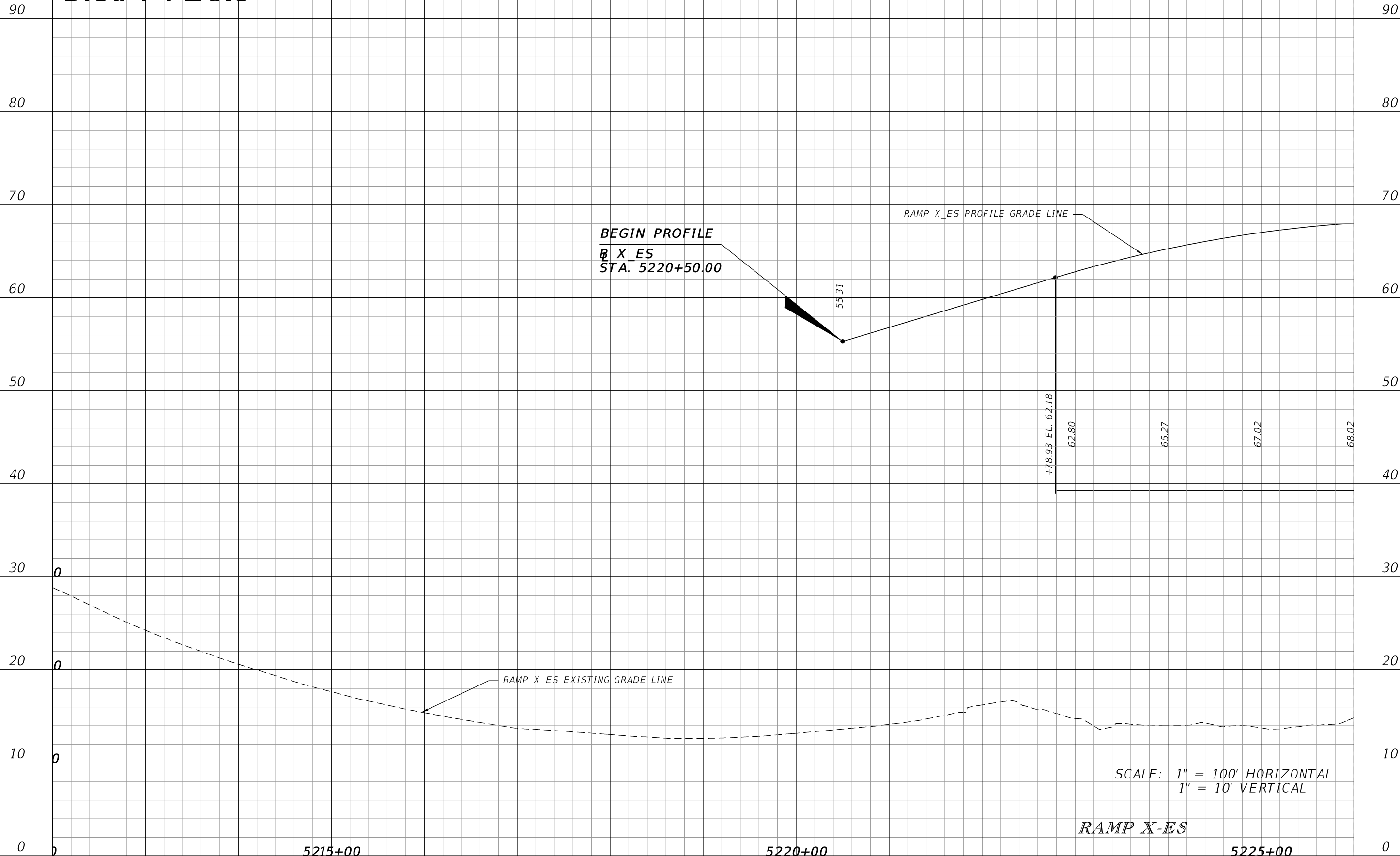
-30

-30

RAMP X-NW

DATE		DESCRIPTION		DATE		DESCRIPTION		JAMES E. FORD P.E. P.E. LICENSE NUMBER 47526 HNTB CORPORATION 5900 NORTH ANDREWS AVENUE, SUITE 400 FT. LAUDERDALE, FLORIDA 33309 CERTIFICATE OF AUTHORIZATION 6500			STATE OF FLORIDA DEPARTMENT OF TRANSPORTATION			SHEET NO.
ROAD NO.		COUNTY		FINANCIAL PROJECT ID		ROADWAY PROFILE								
SR 9		BROWARD		436964-1-52-01		ROADWAY PROFILE			86					

DRAFT PLANS

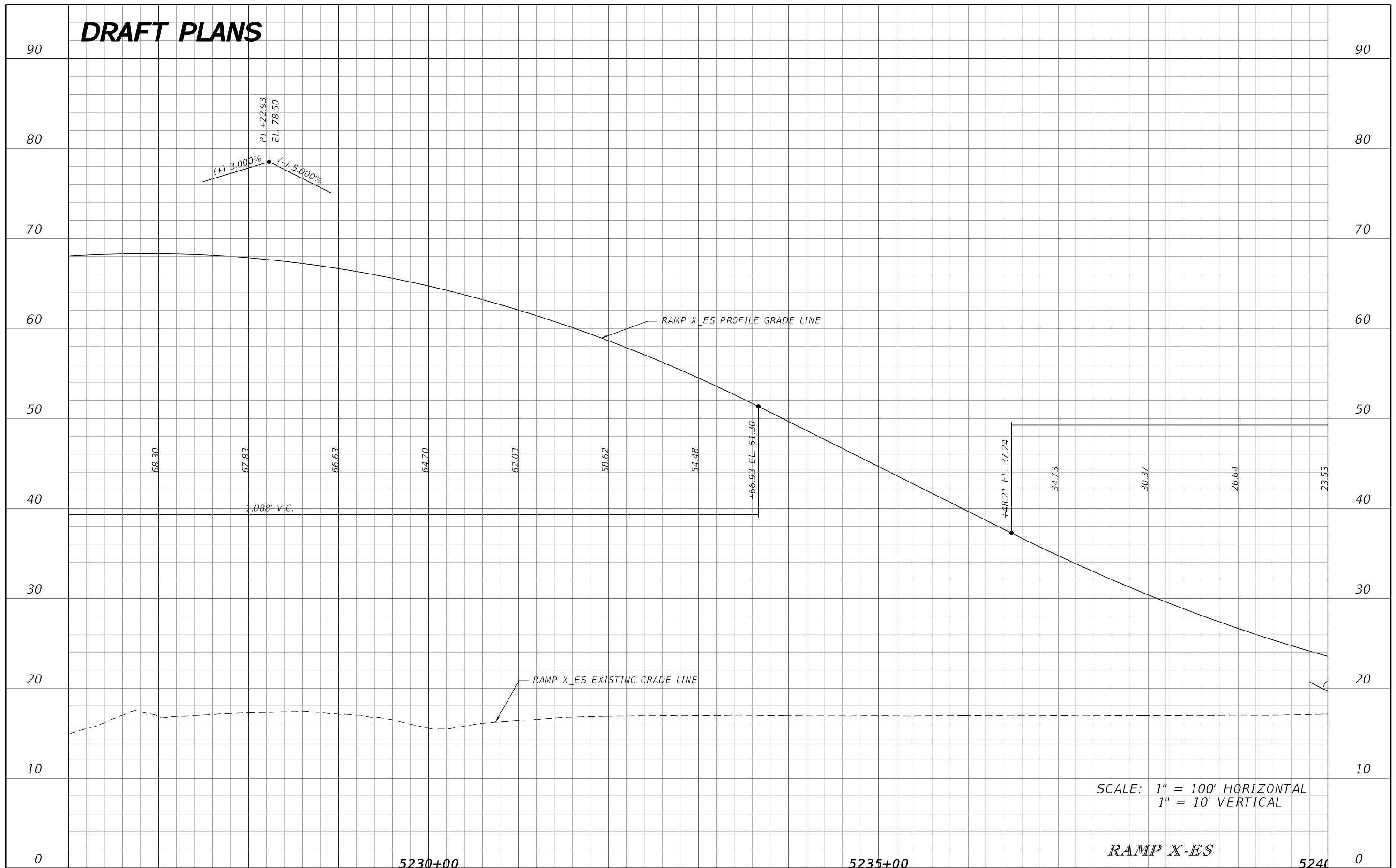


SCALE: 1" = 100' HORIZONTAL
1" = 10' VERTICAL

RAMP X-ES

DATE		DESCRIPTION		REVISIONS		DATE		DESCRIPTION		JAMES E. FORD P.E. P.E. LICENSE NUMBER 47526 HNTB CORPORATION 5900 NORTH ANDREWS AVENUE, SUITE 400 FT. LAUDERDALE, FLORIDA 33309 CERTIFICATE OF AUTHORIZATION 6500		STATE OF FLORIDA DEPARTMENT OF TRANSPORTATION		ROAD NO. COUNTY FINANCIAL PROJECT ID SR 9 BROWARD 436964-1-52-01		SHEET NO. 87	
------	--	-------------	--	-----------	--	------	--	-------------	--	---	--	--	--	---	--	-----------------	--

DRAFT PLANS

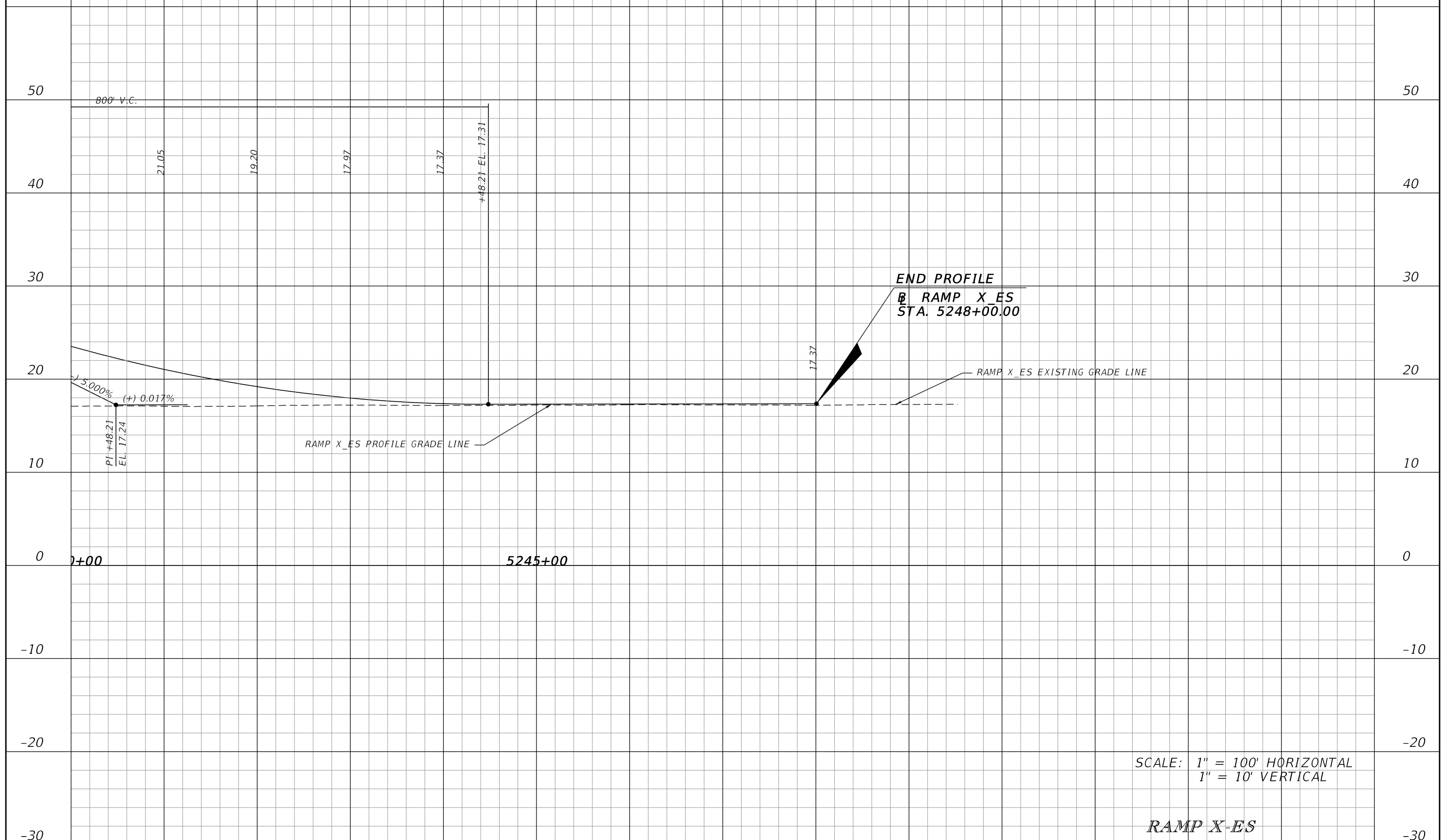


SCALE: 1" = 100' HORIZONTAL
1" = 10' VERTICAL

RAMP X-ES

<table border="1"> <thead> <tr> <th colspan="2">REVISIONS</th> </tr> <tr> <th>DATE</th> <th>DESCRIPTION</th> </tr> </thead> <tbody> <tr> <td> </td> <td> </td> </tr> </tbody> </table>		REVISIONS		DATE	DESCRIPTION			JAMES E. FORD P.E. P.E. LICENSE NUMBER 47526 HNTB CORPORATION 5900 NORTH ANDREWS AVENUE, SUITE 400 FT. LAUDERDALE, FLORIDA 33309 CERTIFICATE OF AUTHORIZATION 6500	STATE OF FLORIDA DEPARTMENT OF TRANSPORTATION	SHEET NO. 88
REVISIONS										
DATE	DESCRIPTION									
<table border="1"> <thead> <tr> <th>ROAD NO.</th> <th>COUNTY</th> <th>FINANCIAL PROJECT ID</th> </tr> </thead> <tbody> <tr> <td>SR 9</td> <td>BROWARD</td> <td>436964-1-52-01</td> </tr> </tbody> </table>		ROAD NO.	COUNTY	FINANCIAL PROJECT ID	SR 9	BROWARD	436964-1-52-01	ROADWAY PROFILE		
ROAD NO.	COUNTY	FINANCIAL PROJECT ID								
SR 9	BROWARD	436964-1-52-01								

DRAFT PLANS

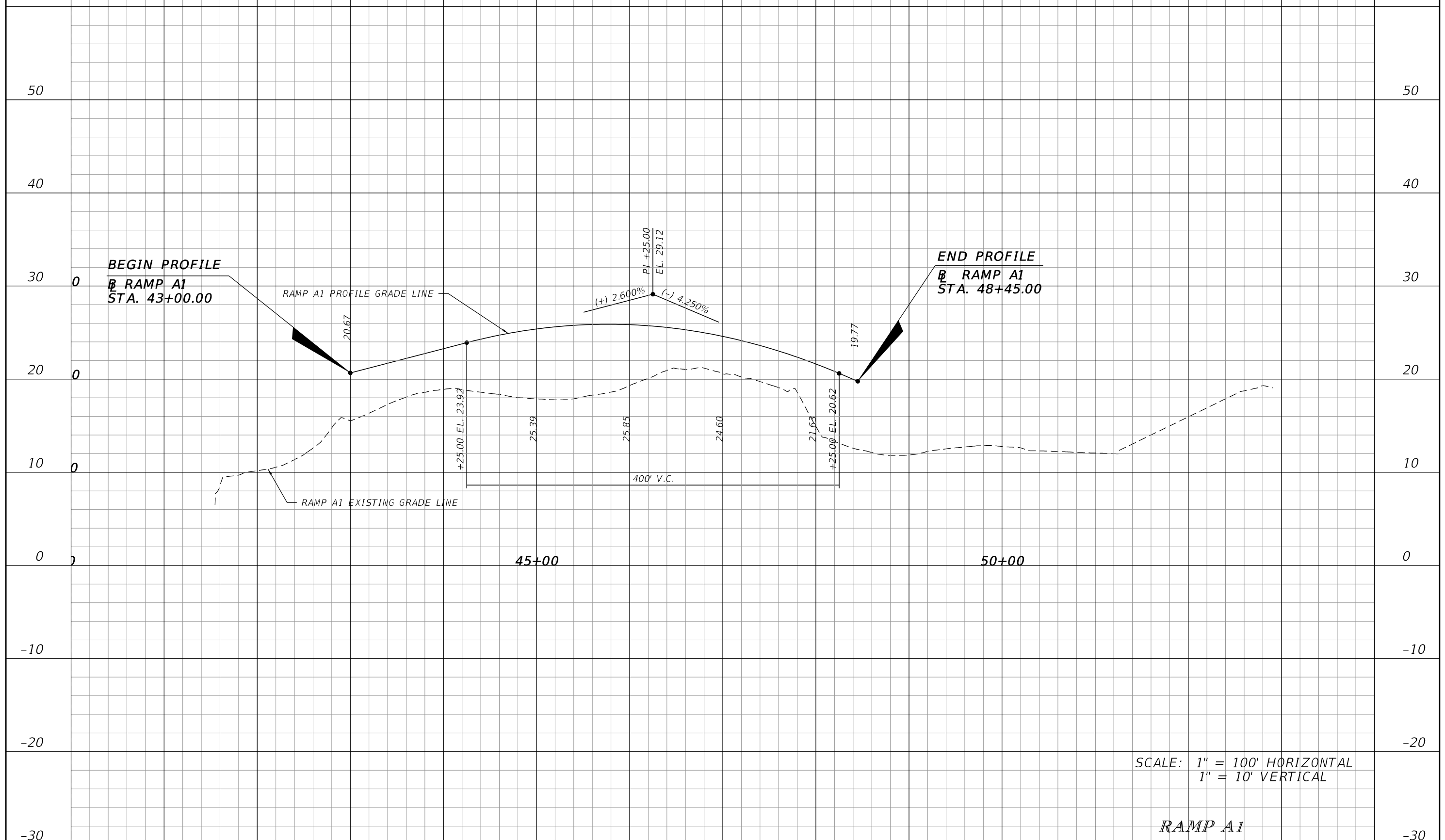


SCALE: 1" = 100' HORIZONTAL
1" = 10' VERTICAL

RAMP X-ES

DATE		DESCRIPTION		DATE		DESCRIPTION	
				JAMES E. FORD P.E. P.E. LICENSE NUMBER 47526 HNTB CORPORATION 5900 NORTH ANDREWS AVENUE, SUITE 400 FT. LAUDERDALE, FLORIDA 33309 CERTIFICATE OF AUTHORIZATION 6500			
				STATE OF FLORIDA DEPARTMENT OF TRANSPORTATION			
				ROAD NO.	COUNTY	FINANCIAL PROJECT ID	
				SR 9	BROWARD	436964-1-52-01	
							SHEET NO. 89

DRAFT PLANS

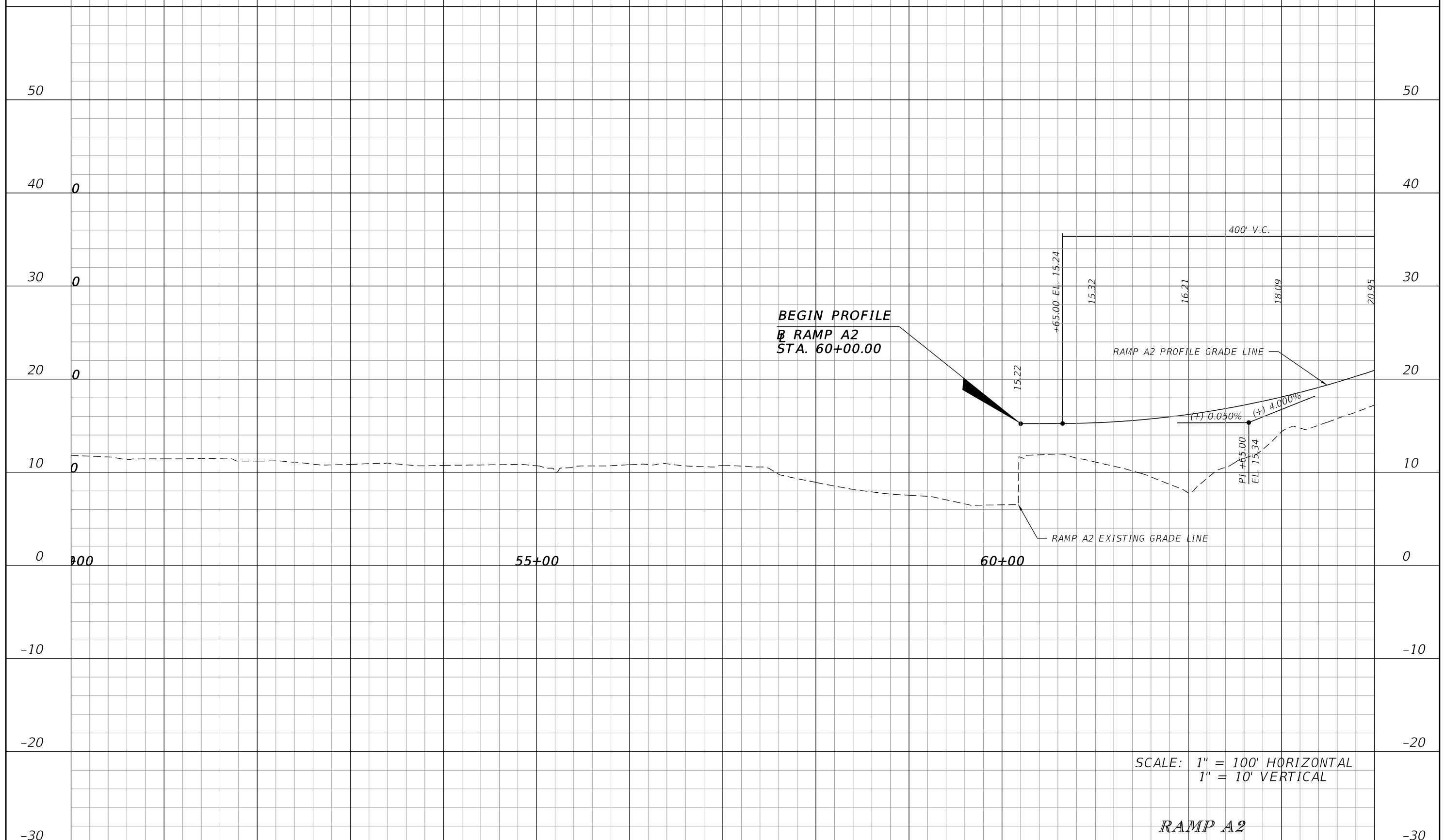


SCALE: 1" = 100' HORIZONTAL
1" = 10' VERTICAL

RAMP A1

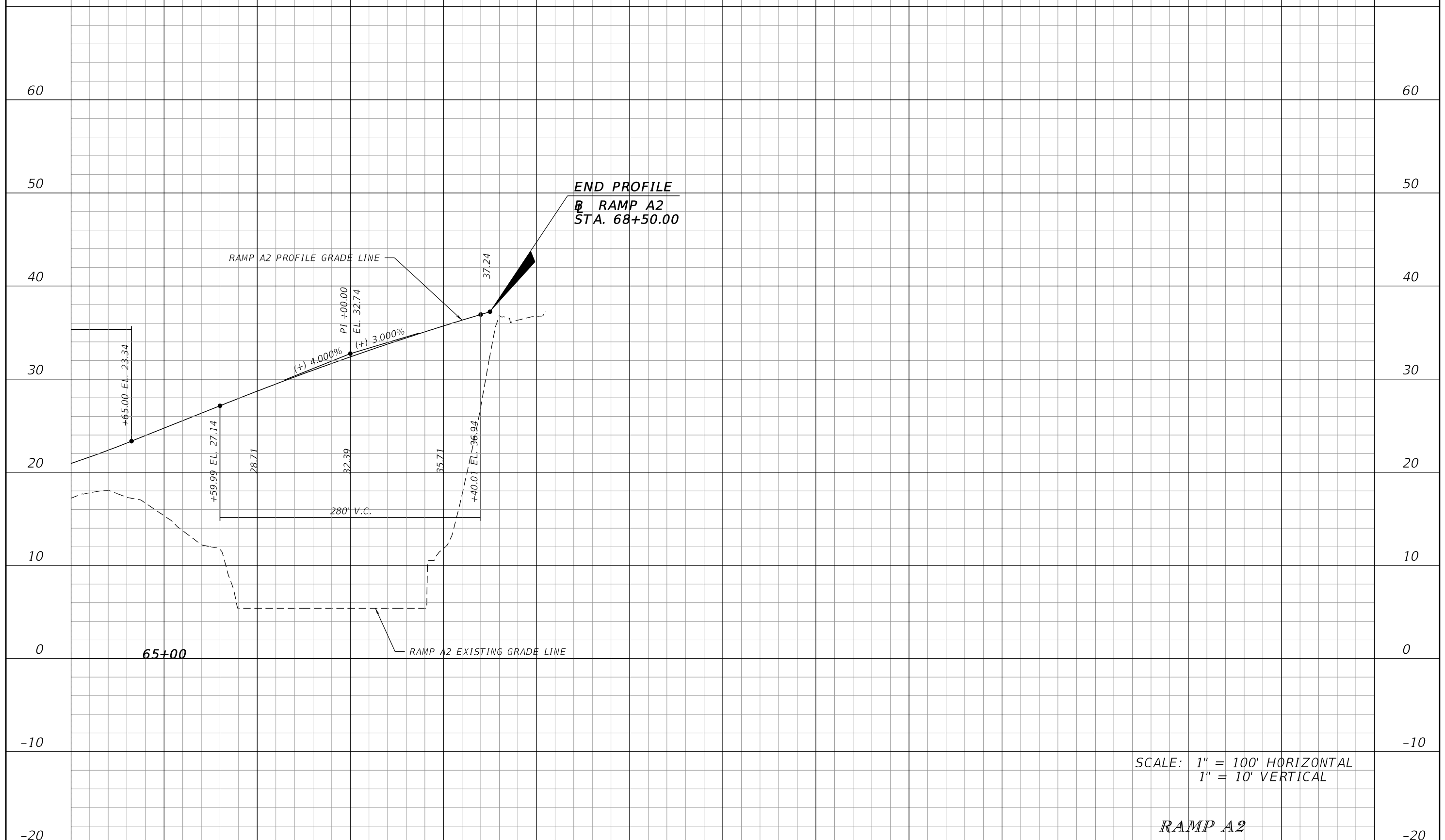
REVISIONS				JAMES E. FORD P.E. P.E. LICENSE NUMBER 47526 HNTB CORPORATION 5900 NORTH ANDREWS AVENUE, SUITE 400 FT. LAUDERDALE, FLORIDA 33309 CERTIFICATE OF AUTHORIZATION 6500	STATE OF FLORIDA DEPARTMENT OF TRANSPORTATION			SHEET NO. 90
DATE	DESCRIPTION	DATE	DESCRIPTION		ROAD NO.	COUNTY	FINANCIAL PROJECT ID	
				SR 9	BROWARD	436964-1-52-01	ROADWAY PROFILE	

DRAFT PLANS



REVISIONS				JAMES E. FORD P.E. P.E. LICENSE NUMBER 47526 HNTB CORPORATION 5900 NORTH ANDREWS AVENUE, SUITE 400 FT. LAUDERDALE, FLORIDA 33309 CERTIFICATE OF AUTHORIZATION 6500	STATE OF FLORIDA DEPARTMENT OF TRANSPORTATION			SHEET NO. 91
DATE	DESCRIPTION	DATE	DESCRIPTION		ROAD NO.	COUNTY	FINANCIAL PROJECT ID	
				SR 9	BROWARD	436964-1-52-01		

DRAFT PLANS



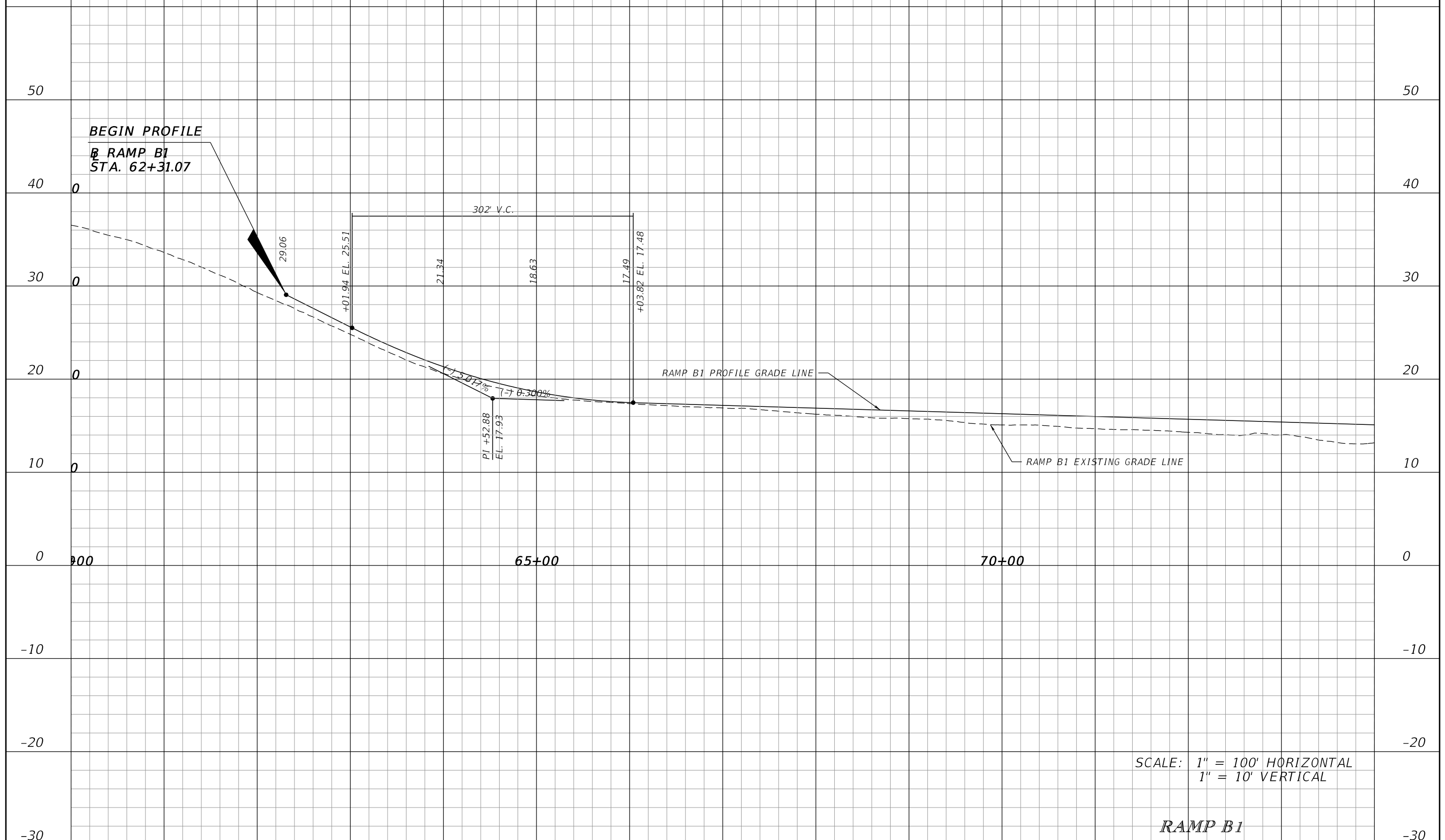
SCALE: 1" = 100' HORIZONTAL
1" = 10' VERTICAL

RAMP A2

REVISIONS				JAMES E. FORD P.E. P.E. LICENSE NUMBER 47526 HNTB CORPORATION 5900 NORTH ANDREWS AVENUE, SUITE 400 FT. LAUDERDALE, FLORIDA 33309 CERTIFICATE OF AUTHORIZATION 6500	STATE OF FLORIDA DEPARTMENT OF TRANSPORTATION			SHEET NO. 92
DATE	DESCRIPTION	DATE	DESCRIPTION		ROAD NO.	COUNTY	FINANCIAL PROJECT ID	
					SR 9	BROWARD	436964-1-52-01	

ROADWAY PROFILE

DRAFT PLANS



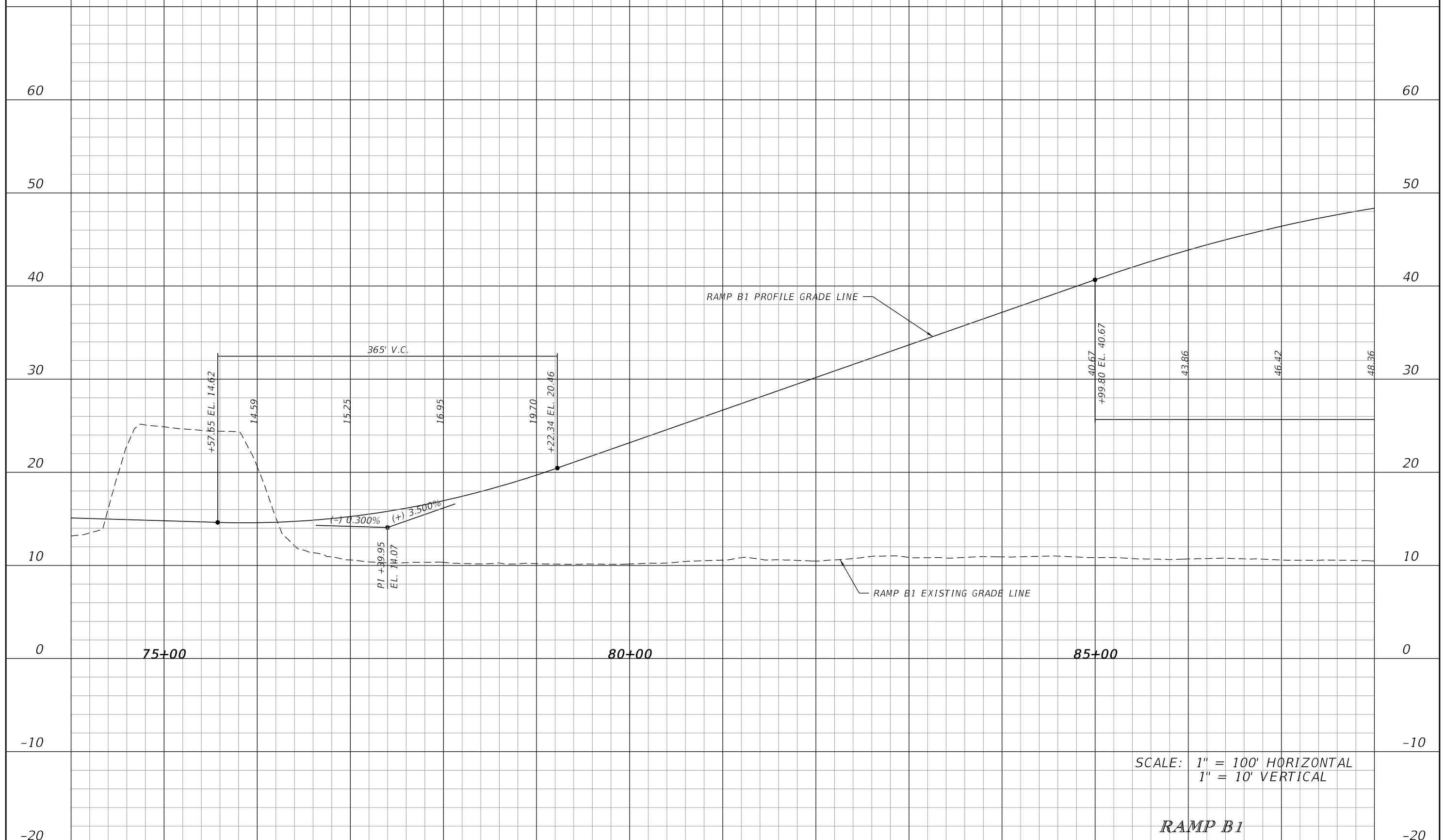
SCALE: 1" = 100' HORIZONTAL
 1" = 10' VERTICAL

RAMP B1

REVISIONS				JAMES E. FORD P.E. P.E. LICENSE NUMBER 47526 HNTB CORPORATION 5900 NORTH ANDREWS AVENUE, SUITE 400 FT. LAUDERDALE, FLORIDA 33309 CERTIFICATE OF AUTHORIZATION 6500	STATE OF FLORIDA DEPARTMENT OF TRANSPORTATION			SHEET NO. 93
DATE	DESCRIPTION	DATE	DESCRIPTION		ROAD NO.	COUNTY	FINANCIAL PROJECT ID	
					SR 9	BROWARD	436964-1-52-01	

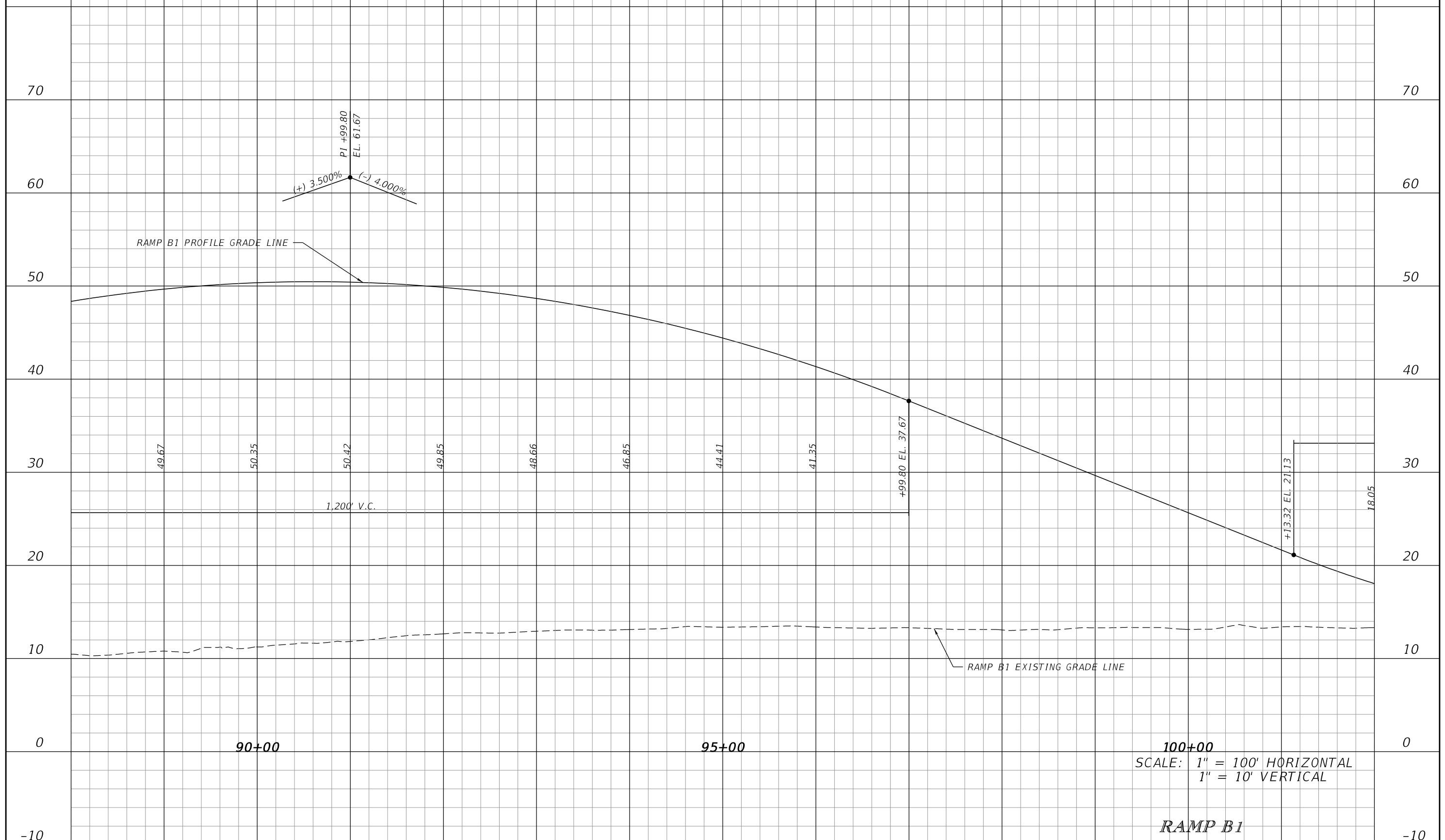
ROADWAY PROFILE

DRAFT PLANS



REVISIONS				JAMES E. FORD P.E. P.E. LICENSE NUMBER 47526 HNTB CORPORATION 5900 NORTH ANDREWS AVENUE, SUITE 400 FT. LAUDERDALE, FLORIDA 33309 CERTIFICATE OF AUTHORIZATION 6500	STATE OF FLORIDA DEPARTMENT OF TRANSPORTATION			SHEET NO. 94
DATE	DESCRIPTION	DATE	DESCRIPTION		ROAD NO.	COUNTY	FINANCIAL PROJECT ID	
				SR 9	BROWARD	436964-1-52-01		

DRAFT PLANS

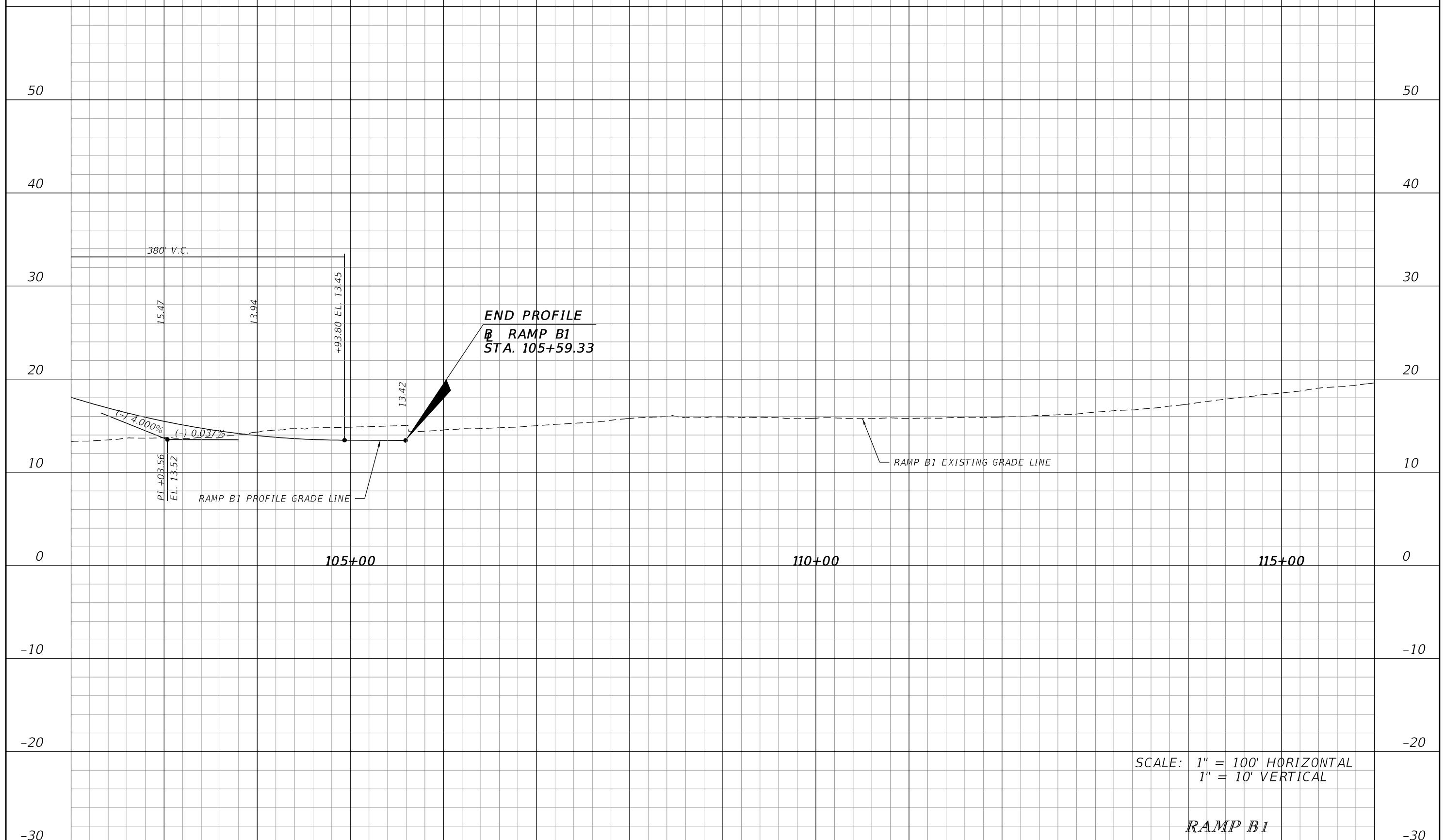


SCALE: 1" = 100' HORIZONTAL
1" = 10' VERTICAL

RAMP B1

REVISIONS				JAMES E. FORD P.E. P.E. LICENSE NUMBER 47526 HNTB CORPORATION 5900 NORTH ANDREWS AVENUE, SUITE 400 FT. LAUDERDALE, FLORIDA 33309 CERTIFICATE OF AUTHORIZATION 6500	STATE OF FLORIDA DEPARTMENT OF TRANSPORTATION			SHEET NO. 95
DATE	DESCRIPTION	DATE	DESCRIPTION		ROAD NO.	COUNTY	FINANCIAL PROJECT ID	
				SR 9	BROWARD	436964-1-52-01	ROADWAY PROFILE	

DRAFT PLANS

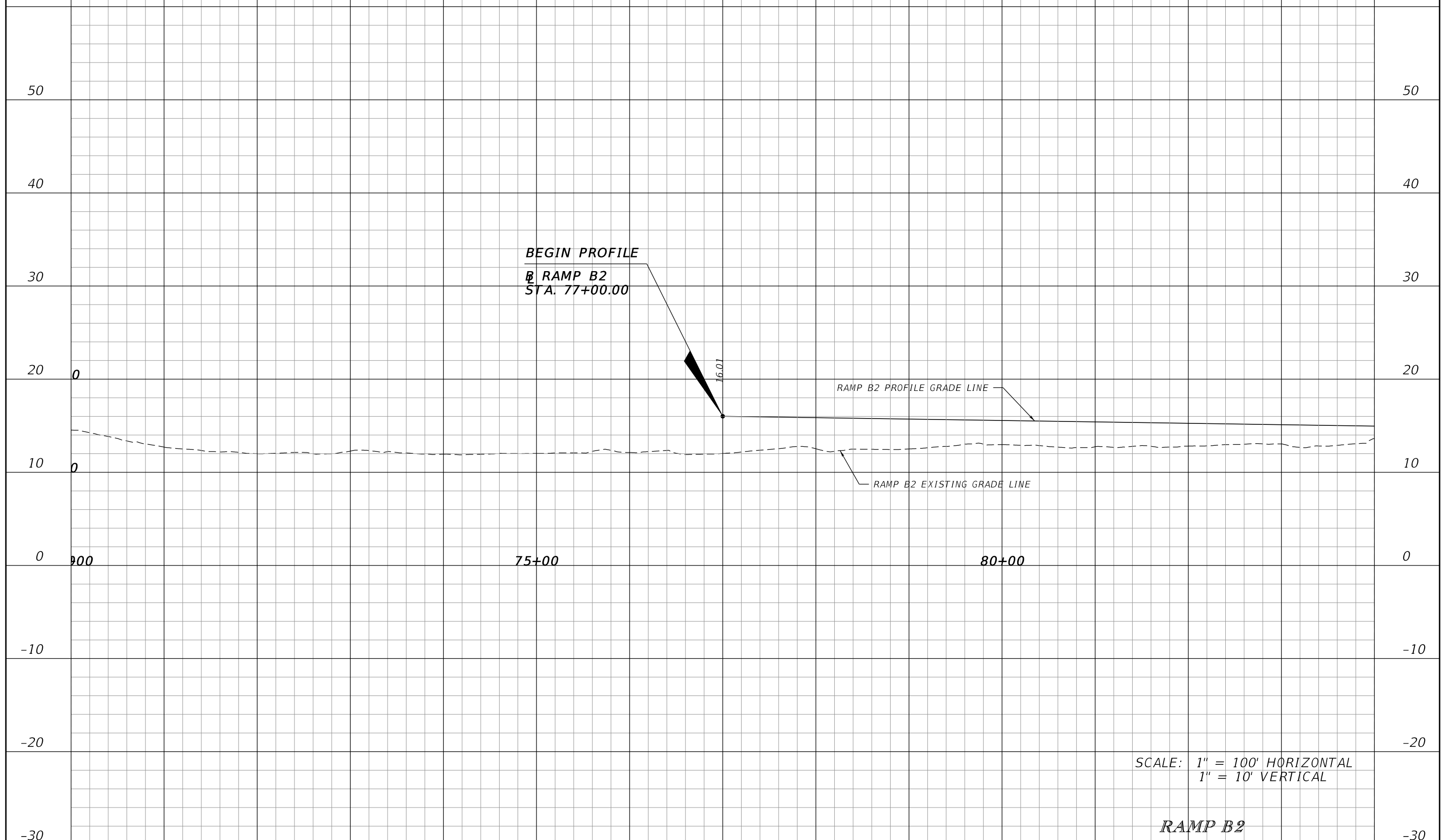


SCALE: 1" = 100' HORIZONTAL
 1" = 10' VERTICAL

RAMP B1

REVISIONS				JAMES E. FORD P.E. P.E. LICENSE NUMBER 47526 HNTB CORPORATION 5900 NORTH ANDREWS AVENUE, SUITE 400 FT. LAUDERDALE, FLORIDA 33309 CERTIFICATE OF AUTHORIZATION 6500	STATE OF FLORIDA DEPARTMENT OF TRANSPORTATION			SHEET NO. 96
DATE	DESCRIPTION	DATE	DESCRIPTION		ROAD NO.	COUNTY	FINANCIAL PROJECT ID	
				SR 9	BROWARD	436964-1-52-01	ROADWAY PROFILE	

DRAFT PLANS

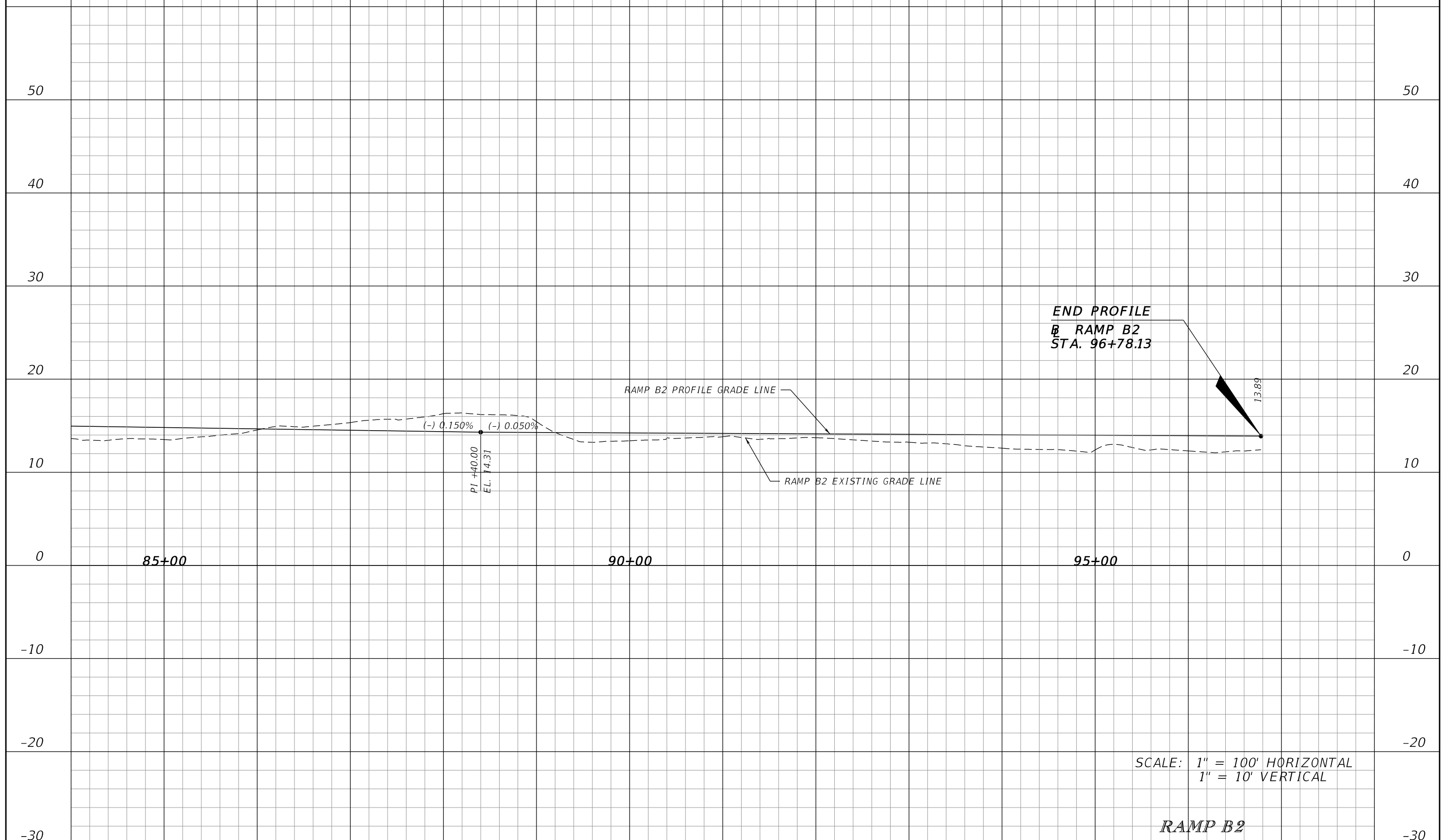


SCALE: 1" = 100' HORIZONTAL
 1" = 10' VERTICAL

RAMP B2

REVISIONS				JAMES E. FORD P.E. P.E. LICENSE NUMBER 47526 HNTB CORPORATION 5900 NORTH ANDREWS AVENUE, SUITE 400 FT. LAUDERDALE, FLORIDA 33309 CERTIFICATE OF AUTHORIZATION 6500	STATE OF FLORIDA DEPARTMENT OF TRANSPORTATION			SHEET NO. 97
DATE	DESCRIPTION	DATE	DESCRIPTION		ROAD NO.	COUNTY	FINANCIAL PROJECT ID	
				SR 9	BROWARD	436964-1-52-01	ROADWAY PROFILE	

DRAFT PLANS

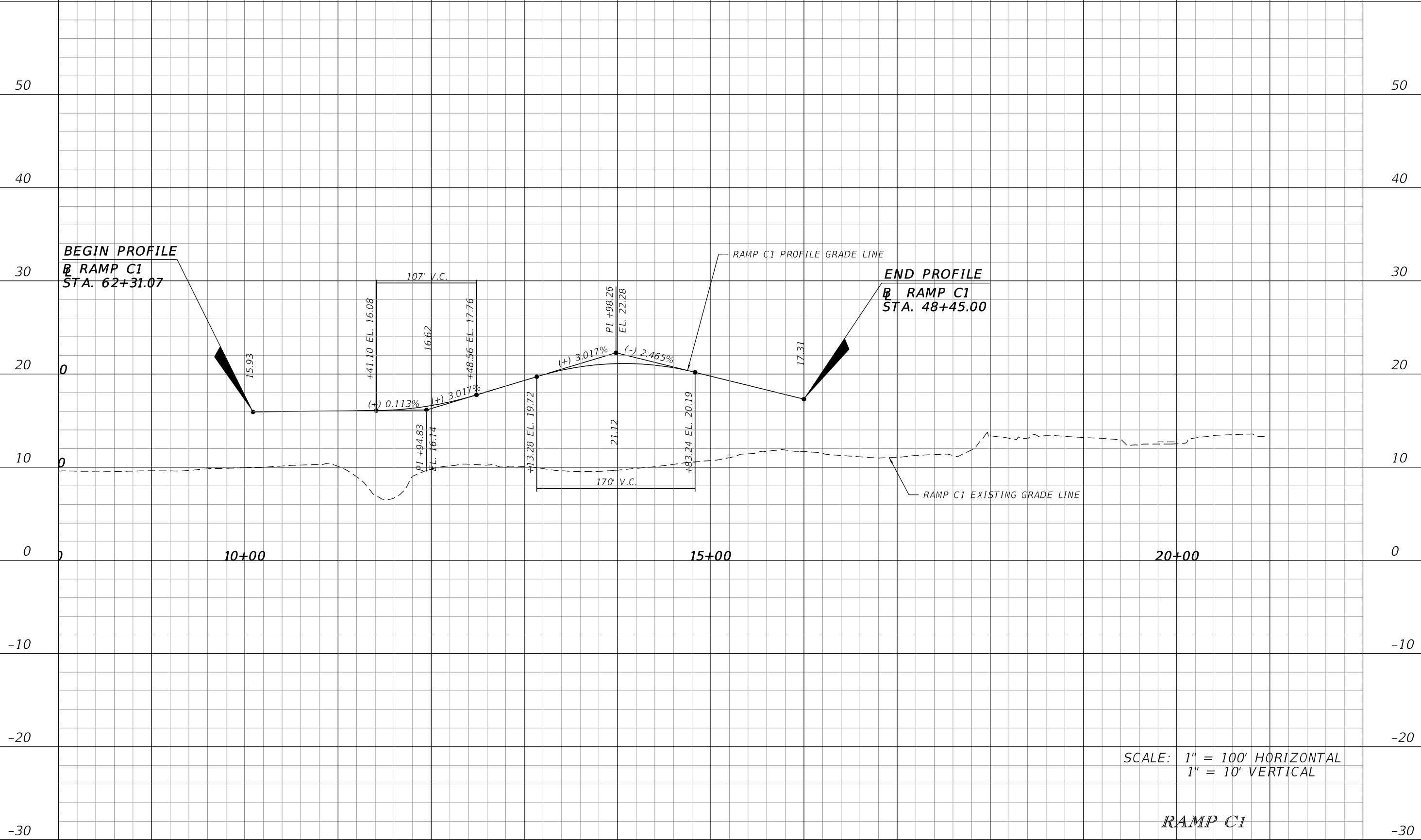


SCALE: 1" = 100' HORIZONTAL
 1" = 10' VERTICAL

RAMP B2

REVISIONS				JAMES E. FORD P.E. P.E. LICENSE NUMBER 47526 HNTB CORPORATION 5900 NORTH ANDREWS AVENUE, SUITE 400 FT. LAUDERDALE, FLORIDA 33309 CERTIFICATE OF AUTHORIZATION 6500	STATE OF FLORIDA DEPARTMENT OF TRANSPORTATION			SHEET NO. 98
DATE	DESCRIPTION	DATE	DESCRIPTION		ROAD NO.	COUNTY	FINANCIAL PROJECT ID	
				SR 9	BROWARD	436964-1-52-01	ROADWAY PROFILE	

DRAFT PLANS



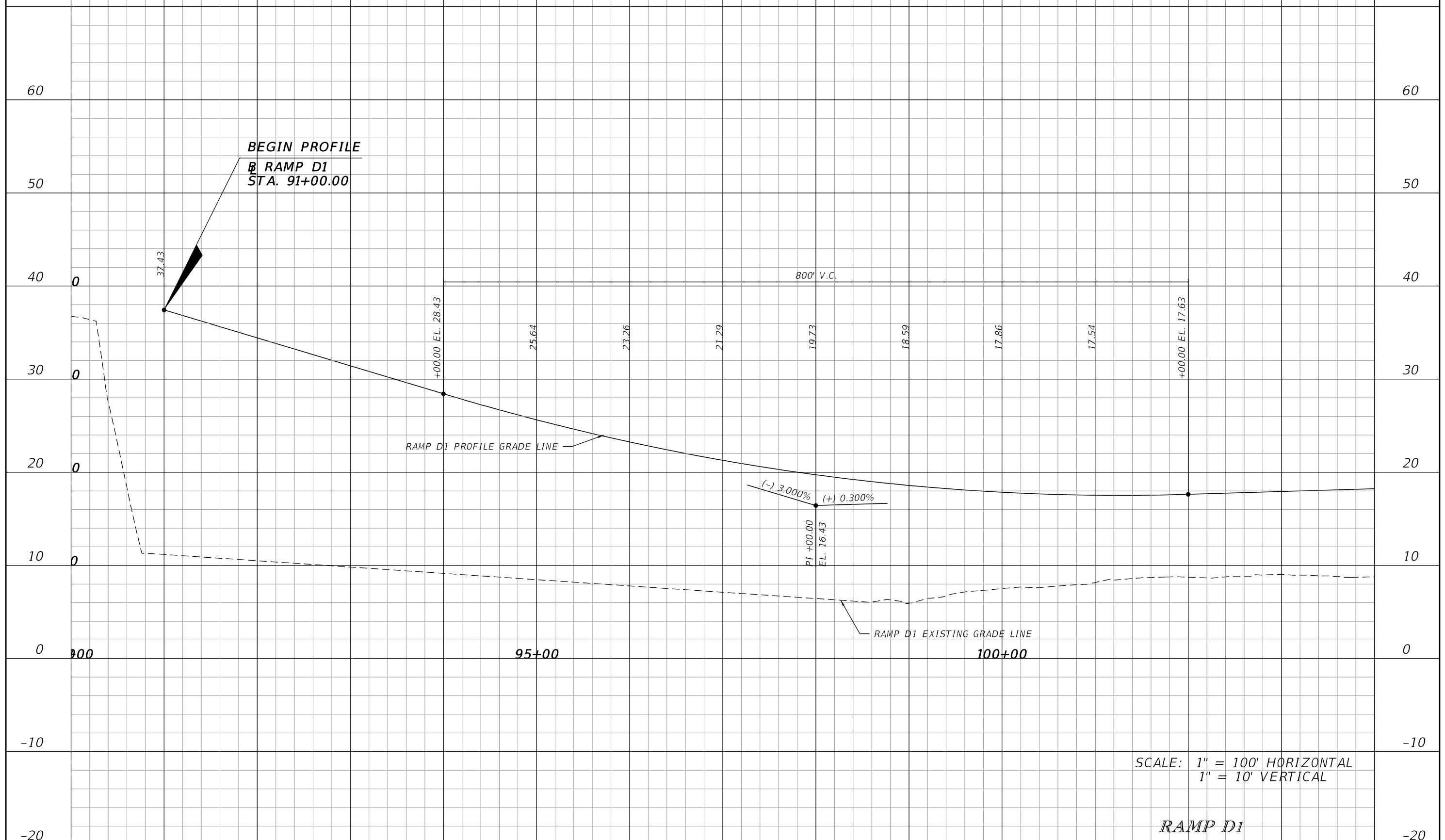
SCALE: 1" = 100' HORIZONTAL
1" = 10' VERTICAL

RAMP C1

REVISIONS				JAMES E. FORD P.E. P.E. LICENSE NUMBER 47526 HNTB CORPORATION 5900 NORTH ANDREWS AVENUE, SUITE 400 FT. LAUDERDALE, FLORIDA 33309 CERTIFICATE OF AUTHORIZATION 6500	STATE OF FLORIDA DEPARTMENT OF TRANSPORTATION			SHEET NO.
DATE	DESCRIPTION	DATE	DESCRIPTION		ROAD NO.	COUNTY	FINANCIAL PROJECT ID	
				SR 9	BROWARD	436964-1-52-01	99	

ROADWAY PROFILE

DRAFT PLANS



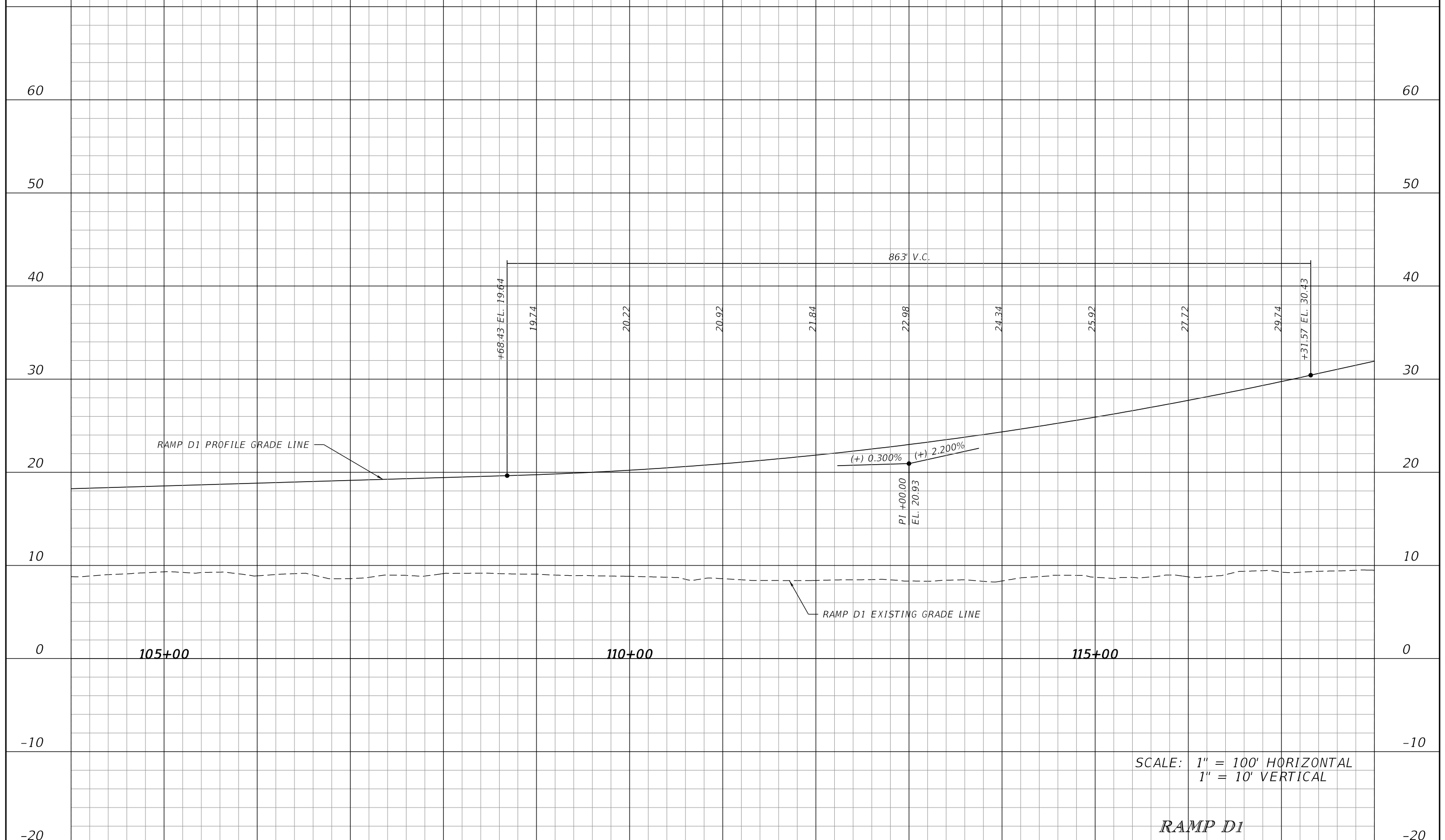
SCALE: 1" = 100' HORIZONTAL
 1" = 10' VERTICAL

RAMP D1

REVISIONS				JAMES E. FORD P.E. P.E. LICENSE NUMBER 47526 HNTB CORPORATION 5900 NORTH ANDREWS AVENUE, SUITE 400 FT. LAUDERDALE, FLORIDA 33309 CERTIFICATE OF AUTHORIZATION 6500	STATE OF FLORIDA DEPARTMENT OF TRANSPORTATION			SHEET NO. 100
DATE	DESCRIPTION	DATE	DESCRIPTION		ROAD NO.	COUNTY	FINANCIAL PROJECT ID	
				SR 9	BROWARD	436964-1-52-01		

ROADWAY PROFILE

DRAFT PLANS

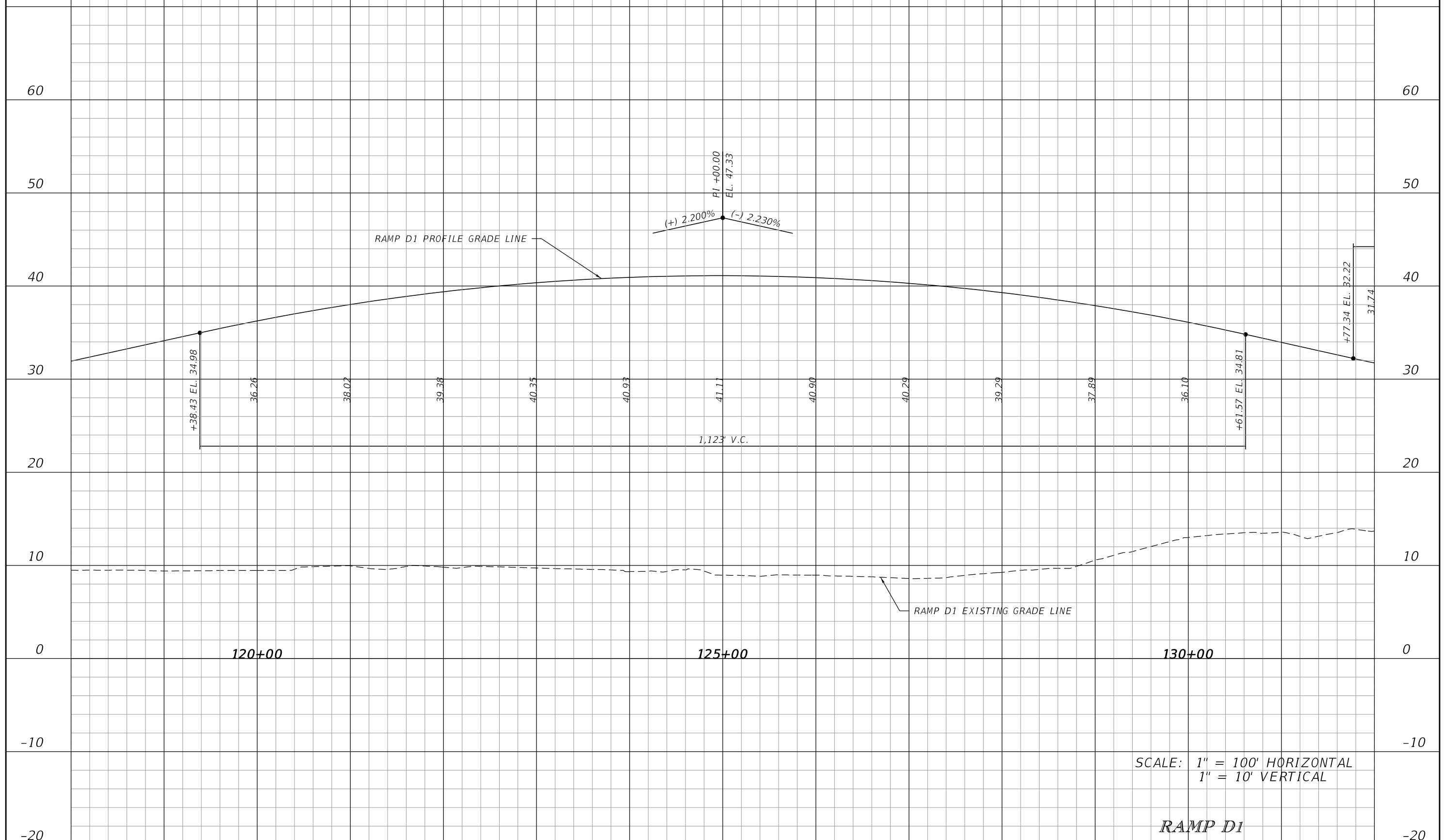


SCALE: 1" = 100' HORIZONTAL
1" = 10' VERTICAL

RAMP D1

REVISIONS				JAMES E. FORD P.E. P.E. LICENSE NUMBER 47526 HNTB CORPORATION 5900 NORTH ANDREWS AVENUE, SUITE 400 FT. LAUDERDALE, FLORIDA 33309 CERTIFICATE OF AUTHORIZATION 6500	STATE OF FLORIDA DEPARTMENT OF TRANSPORTATION			SHEET NO. 101
DATE	DESCRIPTION	DATE	DESCRIPTION		ROAD NO.	COUNTY	FINANCIAL PROJECT ID	
					BROWARD	436964-1-52-01	ROADWAY PROFILE	

DRAFT PLANS

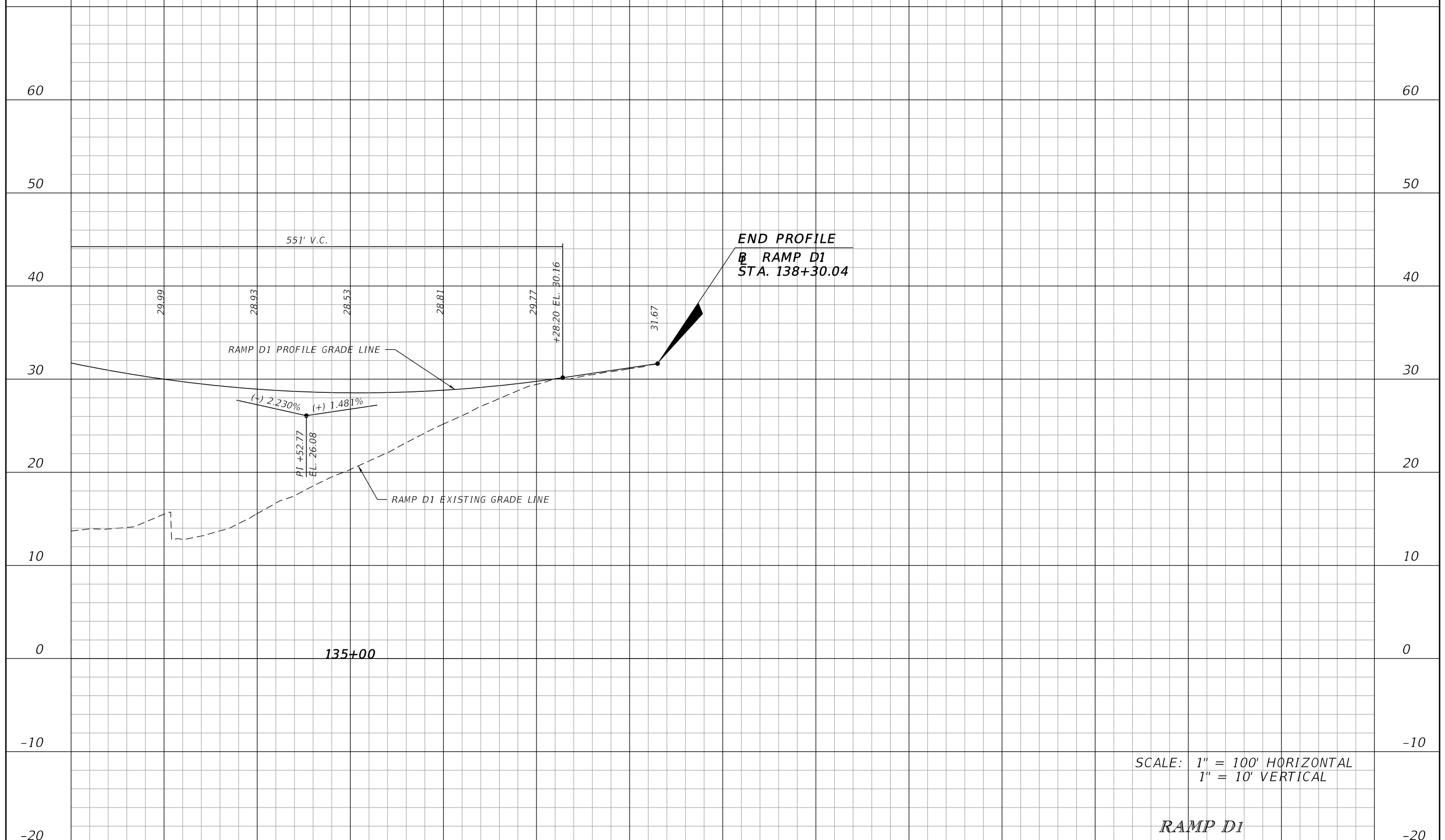


SCALE: 1" = 100' HORIZONTAL
1" = 10' VERTICAL

RAMP D1

REVISIONS				JAMES E. FORD P.E. P.E. LICENSE NUMBER 47526 HNTB CORPORATION 5900 NORTH ANDREWS AVENUE, SUITE 400 FT. LAUDERDALE, FLORIDA 33309 CERTIFICATE OF AUTHORIZATION 6500	STATE OF FLORIDA DEPARTMENT OF TRANSPORTATION			SHEET NO. 102
DATE	DESCRIPTION	DATE	DESCRIPTION		ROAD NO.	COUNTY	FINANCIAL PROJECT ID	
					SR 9	BROWARD	436964-1-52-01	

DRAFT PLANS



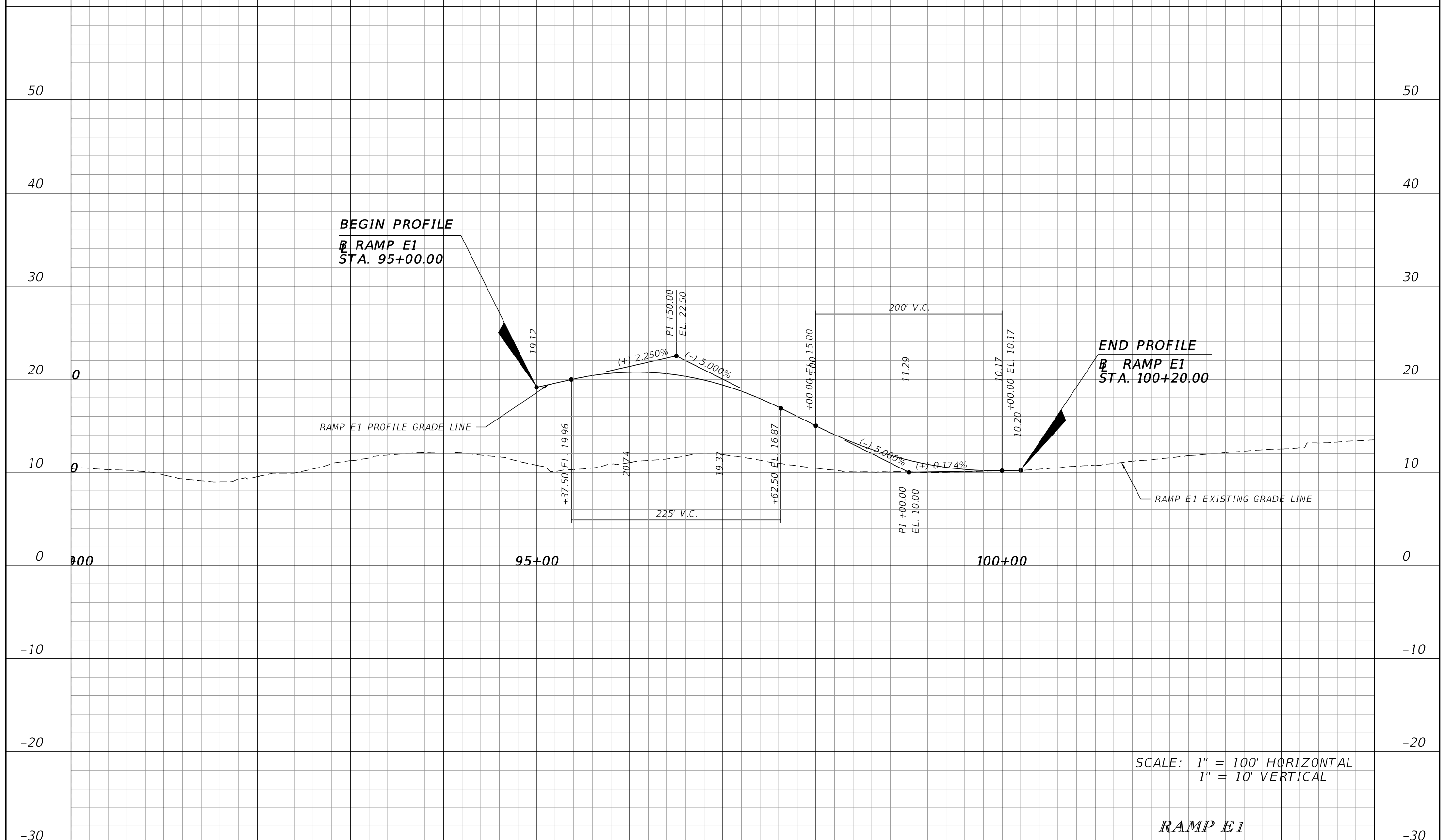
END PROFILE
B RAMP D1
STA. 138+30.04

SCALE: 1" = 100' HORIZONTAL
 1" = 10' VERTICAL

RAMP D1

REVISIONS				JAMES E. FORD P.E. P.E. LICENSE NUMBER 47526 HNTB CORPORATION 5900 NORTH ANDREWS AVENUE, SUITE 400 FT. LAUDERDALE, FLORIDA 33309 CERTIFICATE OF AUTHORIZATION 6500	STATE OF FLORIDA DEPARTMENT OF TRANSPORTATION			SHEET NO. 103
DATE	DESCRIPTION	DATE	DESCRIPTION		ROAD NO.	COUNTY	FINANCIAL PROJECT ID	
				SR 9	BROWARD	436964-1-52-01	ROADWAY PROFILE	

DRAFT PLANS



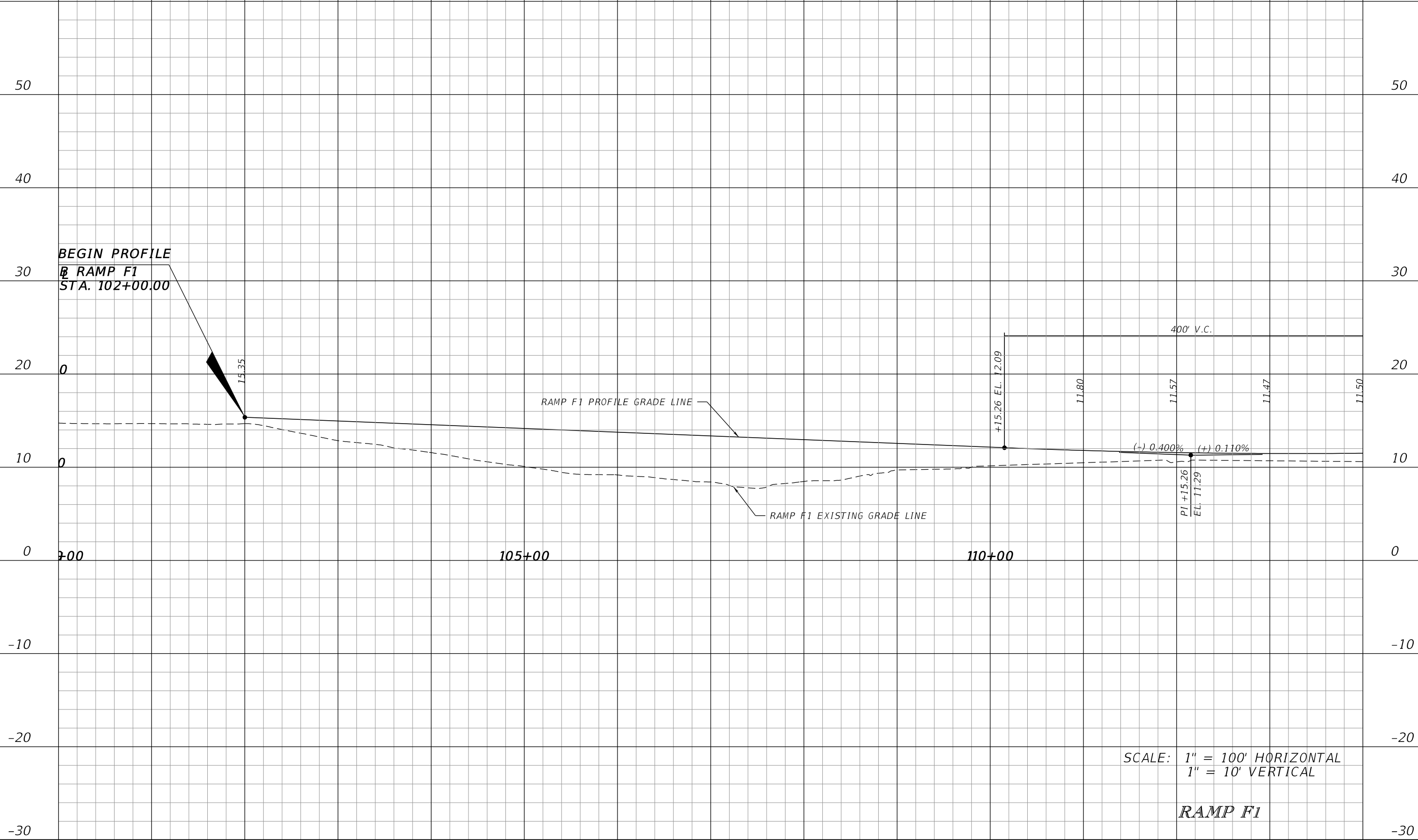
SCALE: 1" = 100' HORIZONTAL
1" = 10' VERTICAL

RAMP E1

REVISIONS				JAMES E. FORD P.E. P.E. LICENSE NUMBER 47526 HNTB CORPORATION 5900 NORTH ANDREWS AVENUE, SUITE 400 FT. LAUDERDALE, FLORIDA 33309 CERTIFICATE OF AUTHORIZATION 6500	STATE OF FLORIDA DEPARTMENT OF TRANSPORTATION			SHEET NO. 104
DATE	DESCRIPTION	DATE	DESCRIPTION		ROAD NO.	COUNTY	FINANCIAL PROJECT ID	
				SR 9	BROWARD	436964-1-52-01		

ROADWAY PROFILE

DRAFT PLANS

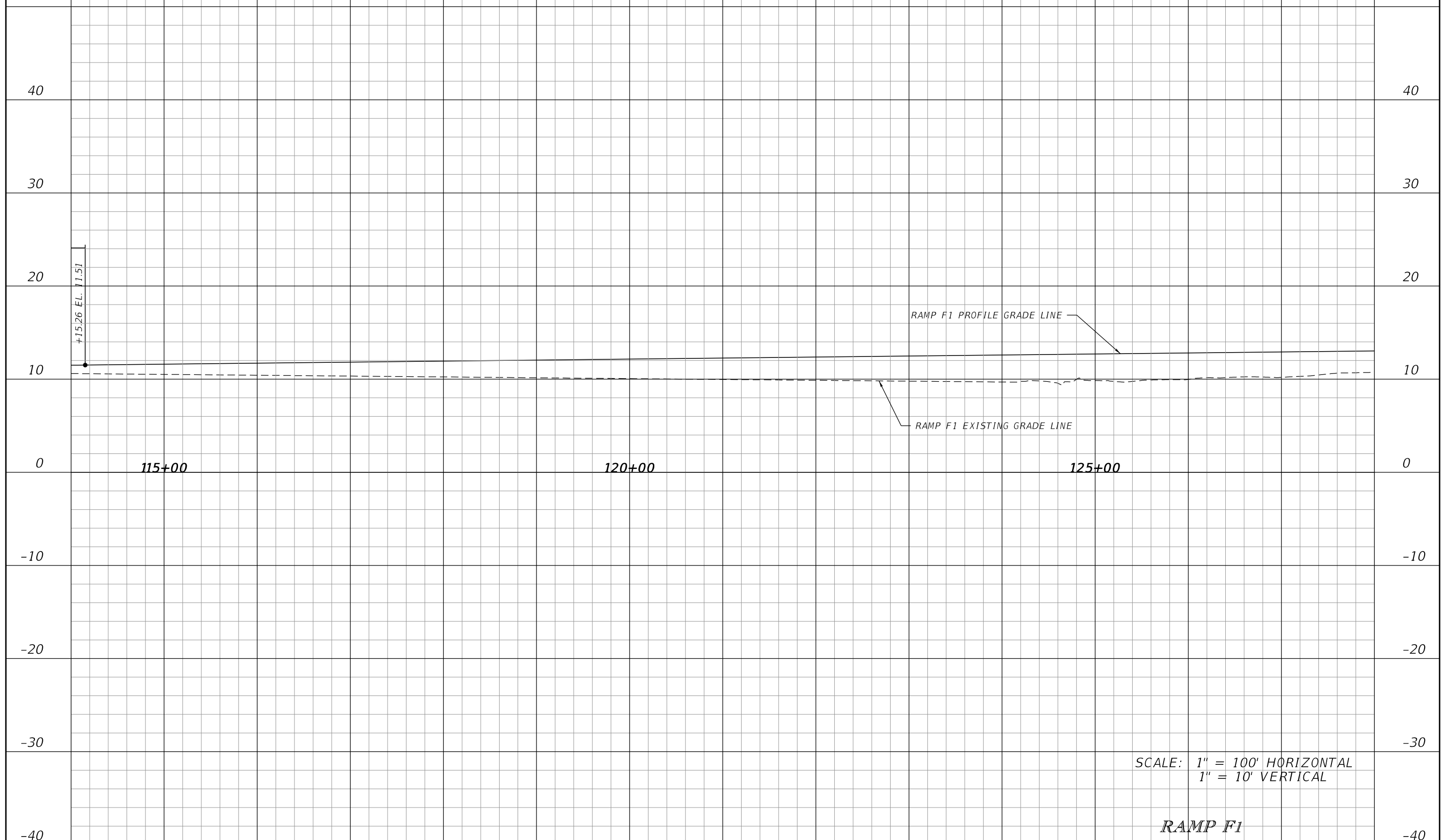


SCALE: 1" = 100' HORIZONTAL
 1" = 10' VERTICAL

RAMP F1

REVISIONS				JAMES E. FORD P.E. P.E. LICENSE NUMBER 47526 HNTB CORPORATION 5900 NORTH ANDREWS AVENUE, SUITE 400 FT. LAUDERDALE, FLORIDA 33309 CERTIFICATE OF AUTHORIZATION 6500	STATE OF FLORIDA DEPARTMENT OF TRANSPORTATION			SHEET NO. 105
DATE	DESCRIPTION	DATE	DESCRIPTION		ROAD NO.	COUNTY	FINANCIAL PROJECT ID	
				SR 9	BROWARD	436964-1-52-01	ROADWAY PROFILE	

DRAFT PLANS



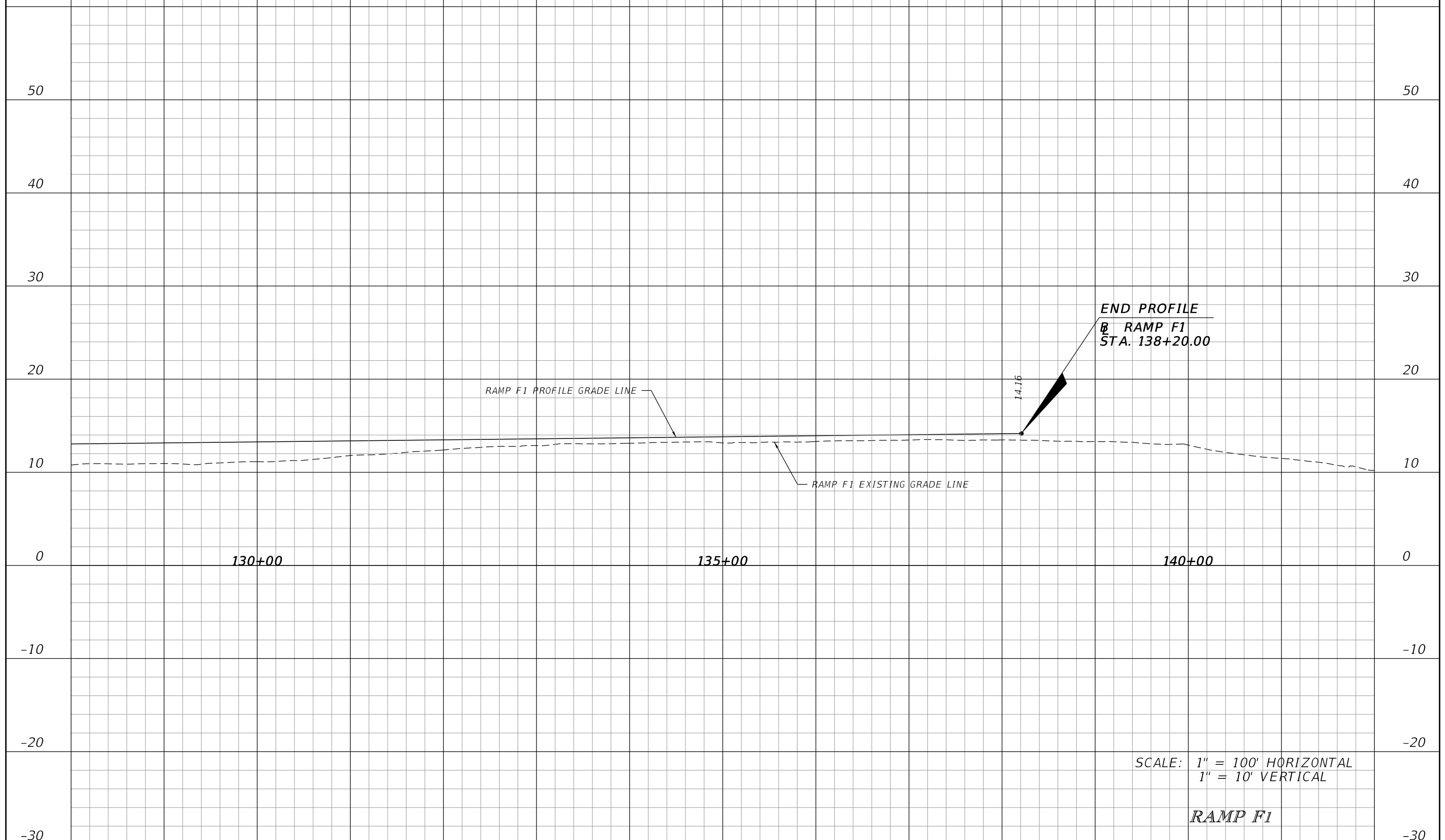
SCALE: 1" = 100' HORIZONTAL
1" = 10' VERTICAL

RAMP F1

REVISIONS				JAMES E. FORD P.E. P.E. LICENSE NUMBER 47526 HNTB CORPORATION 5900 NORTH ANDREWS AVENUE, SUITE 400 FT. LAUDERDALE, FLORIDA 33309 CERTIFICATE OF AUTHORIZATION 6500	STATE OF FLORIDA DEPARTMENT OF TRANSPORTATION			SHEET NO. 106
DATE	DESCRIPTION	DATE	DESCRIPTION		ROAD NO.	COUNTY	FINANCIAL PROJECT ID	
					SR 9	BROWARD	436964-1-52-01	

ROADWAY PROFILE

DRAFT PLANS

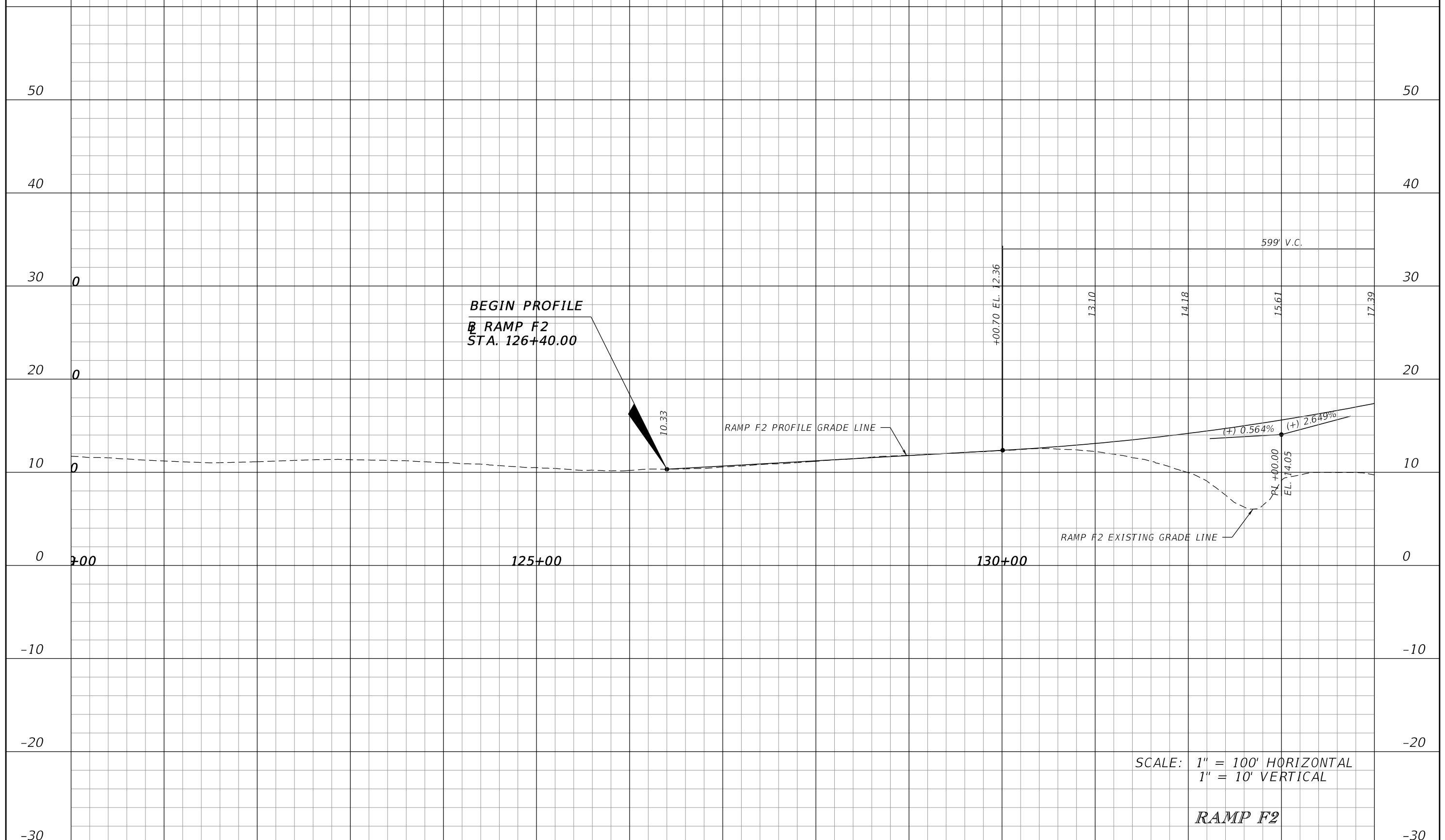


SCALE: 1" = 100' HORIZONTAL
1" = 10' VERTICAL

RAMP F1

REVISIONS				JAMES E. FORD P.E. P.E. LICENSE NUMBER 47526 HNTB CORPORATION 5900 NORTH ANDREWS AVENUE, SUITE 400 FT. LAUDERDALE, FLORIDA 33309 CERTIFICATE OF AUTHORIZATION 6500	STATE OF FLORIDA DEPARTMENT OF TRANSPORTATION			SHEET NO. 107
DATE	DESCRIPTION	DATE	DESCRIPTION		ROAD NO.	COUNTY	FINANCIAL PROJECT ID	
				SR 9	BROWARD	436964-1-52-01	ROADWAY PROFILE	

DRAFT PLANS

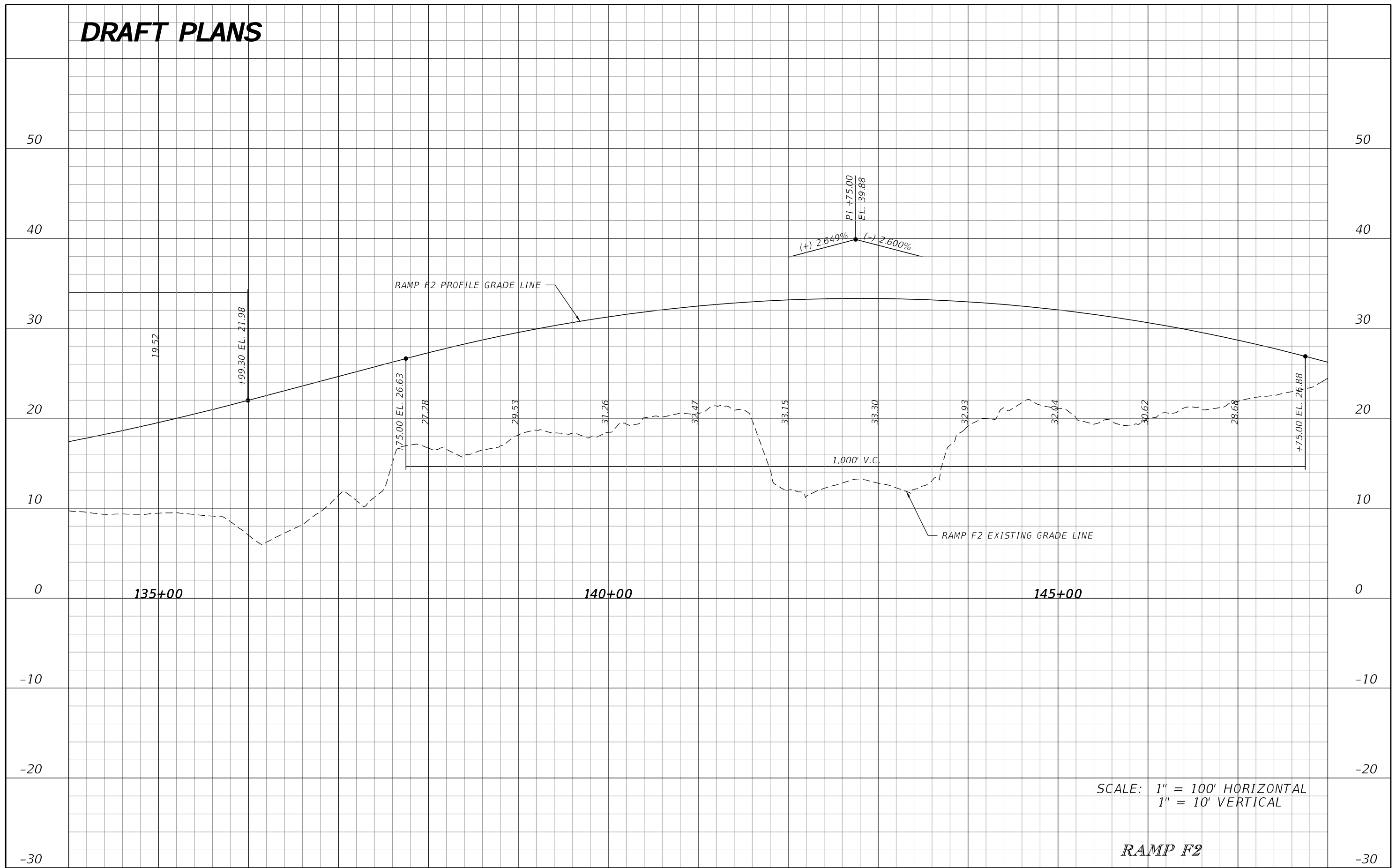


SCALE: 1" = 100' HORIZONTAL
1" = 10' VERTICAL

RAMP F2

REVISIONS				JAMES E. FORD P.E. P.E. LICENSE NUMBER 47526 HNTB CORPORATION 5900 NORTH ANDREWS AVENUE, SUITE 400 FT. LAUDERDALE, FLORIDA 33309 CERTIFICATE OF AUTHORIZATION 6500	STATE OF FLORIDA DEPARTMENT OF TRANSPORTATION			SHEET NO. 108
DATE	DESCRIPTION	DATE	DESCRIPTION		ROAD NO.	COUNTY	FINANCIAL PROJECT ID	
					BROWARD	436964-1-52-01	ROADWAY PROFILE	

DRAFT PLANS

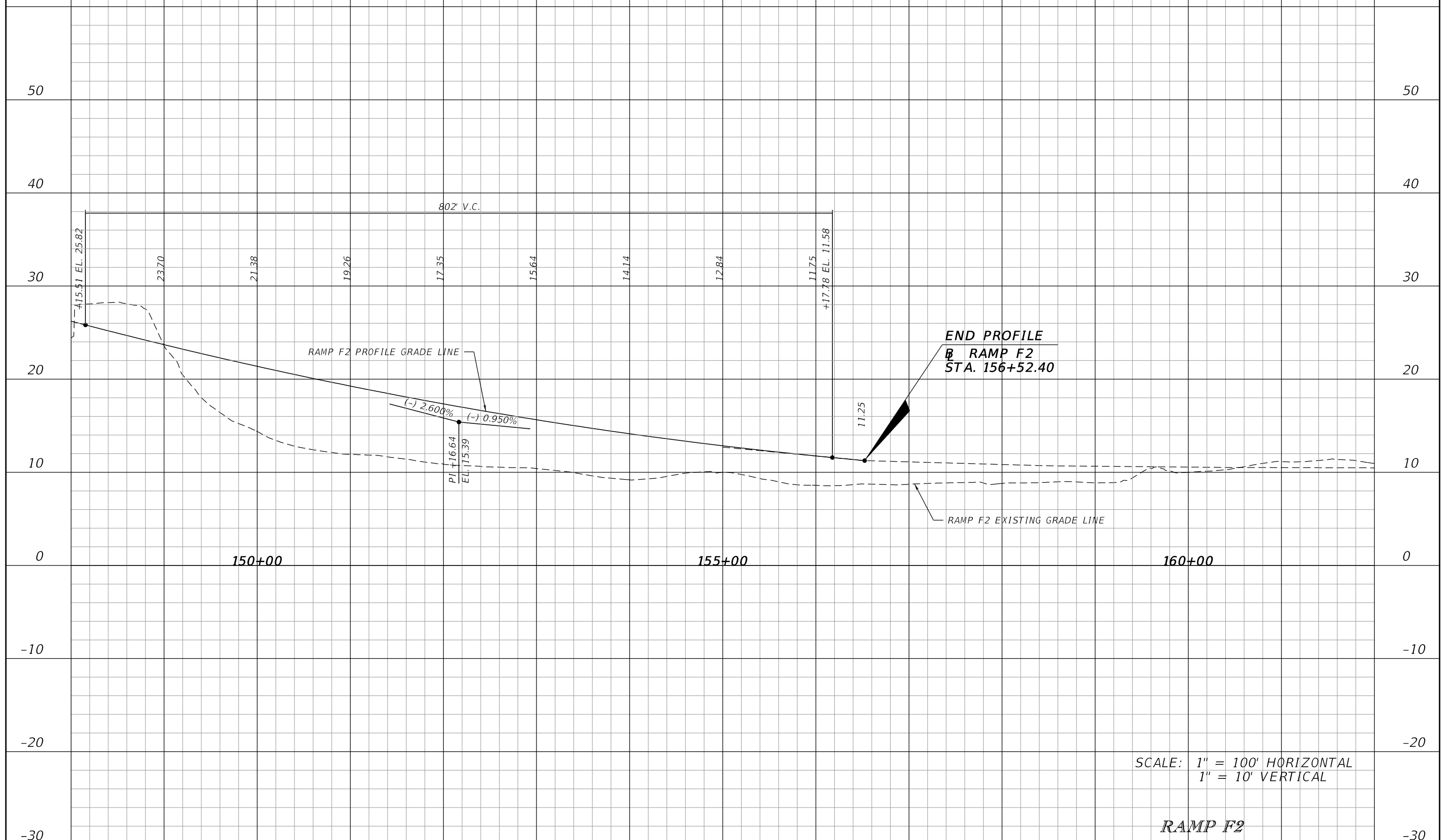


SCALE: 1" = 100' HORIZONTAL
1" = 10' VERTICAL

RAMP F2

REVISIONS				JAMES E. FORD P.E. P.E. LICENSE NUMBER 47526 HNTB CORPORATION 5900 NORTH ANDREWS AVENUE, SUITE 400 FT. LAUDERDALE, FLORIDA 33309 CERTIFICATE OF AUTHORIZATION 6500	STATE OF FLORIDA DEPARTMENT OF TRANSPORTATION			SHEET NO. 109
DATE	DESCRIPTION	DATE	DESCRIPTION		ROAD NO.	COUNTY	FINANCIAL PROJECT ID	
					SR 9	BROWARD	436964-1-52-01	

DRAFT PLANS



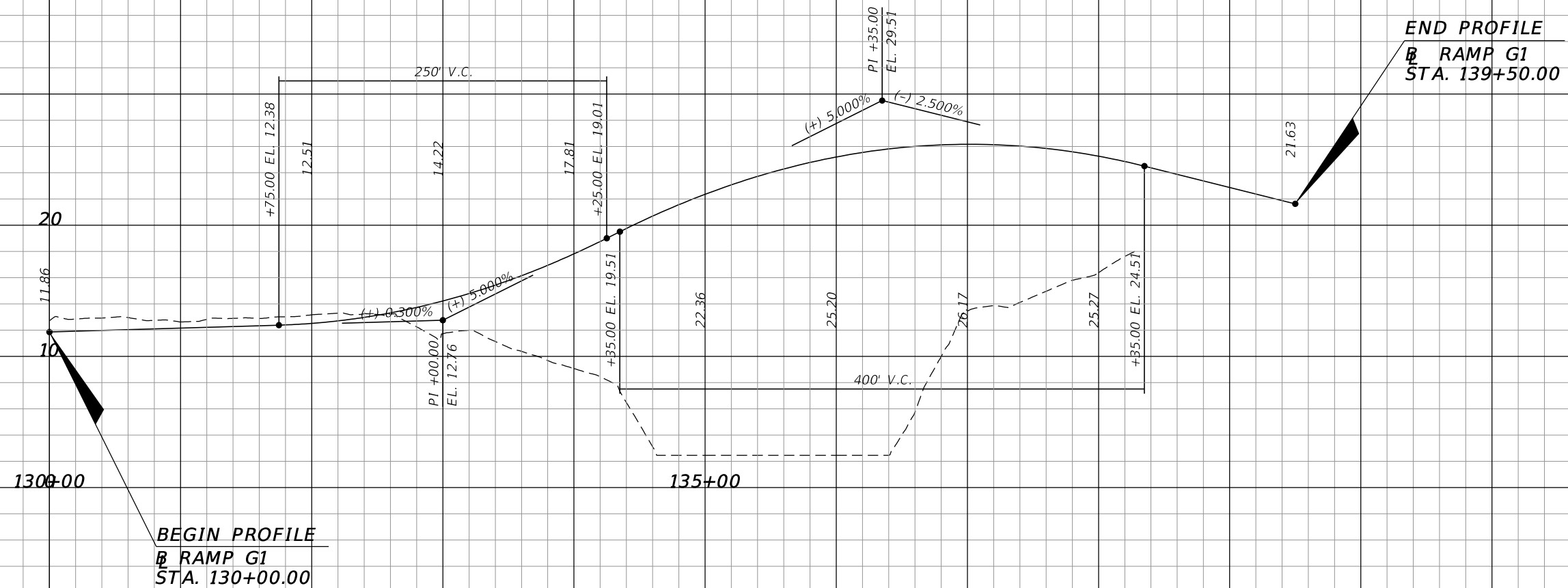
SCALE: 1" = 100' HORIZONTAL
1" = 10' VERTICAL

RAMP F2

REVISIONS				JAMES E. FORD P.E. P.E. LICENSE NUMBER 47526 HNTB CORPORATION 5900 NORTH ANDREWS AVENUE, SUITE 400 FT. LAUDERDALE, FLORIDA 33309 CERTIFICATE OF AUTHORIZATION 6500	STATE OF FLORIDA DEPARTMENT OF TRANSPORTATION			SHEET NO. 110
DATE	DESCRIPTION	DATE	DESCRIPTION		ROAD NO.	COUNTY	FINANCIAL PROJECT ID	
				SR 9	BROWARD	436964-1-52-01		

ROADWAY PROFILE

DRAFT PLANS

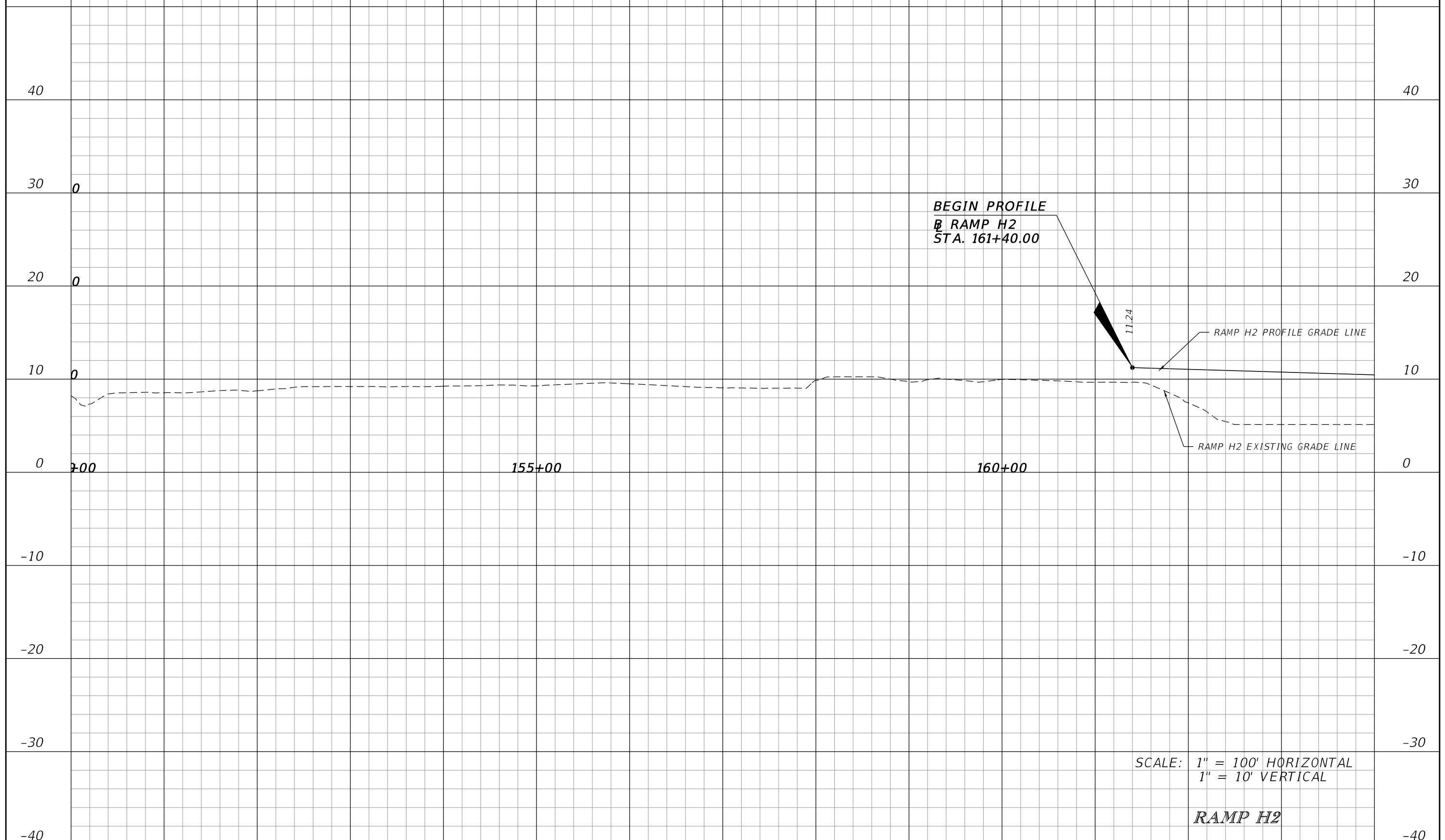


SCALE: 1" = 100' HORIZONTAL
1" = 10' VERTICAL

RAMP G1

REVISIONS				JAMES E. FORD P.E. P.E. LICENSE NUMBER 47526 HNTB CORPORATION 5900 NORTH ANDREWS AVENUE, SUITE 400 FT. LAUDERDALE, FLORIDA 33309 CERTIFICATE OF AUTHORIZATION 6500	STATE OF FLORIDA DEPARTMENT OF TRANSPORTATION			SHEET NO. 111
DATE	DESCRIPTION	DATE	DESCRIPTION		ROAD NO.	COUNTY	FINANCIAL PROJECT ID	
				SR 9	BROWARD	436964-1-52-01	ROADWAY PROFILE	

DRAFT PLANS



BEGIN PROFILE
 RAMP H2
 STA. 161+40.00

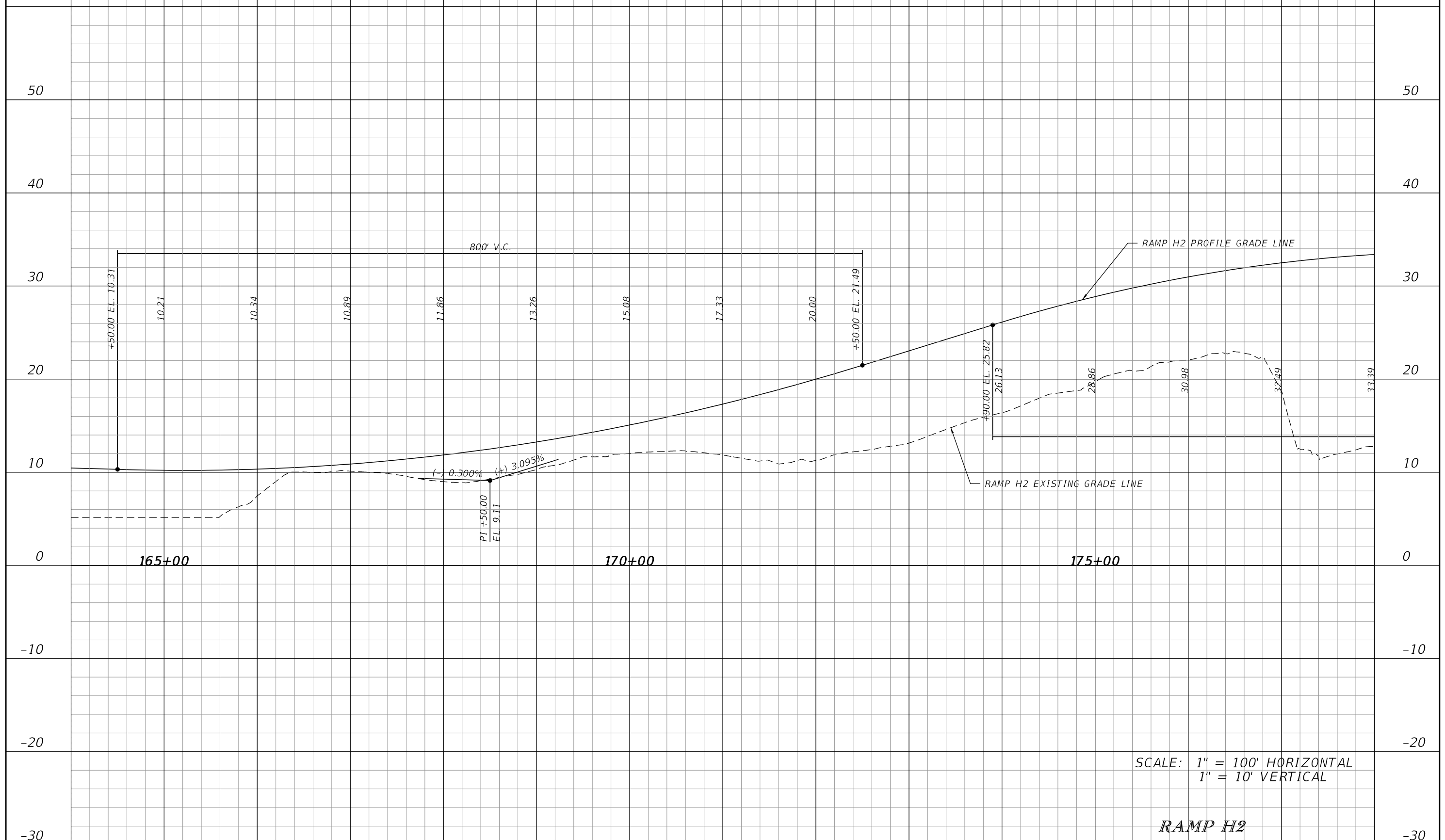
RAMP H2 PROFILE GRADE LINE
 RAMP H2 EXISTING GRADE LINE

SCALE: 1" = 100' HORIZONTAL
 1" = 10' VERTICAL

RAMP H2

REVISIONS				JAMES E. FORD P.E. P.E. LICENSE NUMBER 47526 HNTB CORPORATION 5900 NORTH ANDREWS AVENUE, SUITE 400 FT. LAUDERDALE, FLORIDA 33309 CERTIFICATE OF AUTHORIZATION 6500	STATE OF FLORIDA DEPARTMENT OF TRANSPORTATION			ROADWAY PROFILE SHEET NO. 112
DATE	DESCRIPTION	DATE	DESCRIPTION		ROAD NO.	COUNTY	FINANCIAL PROJECT ID	
				SR 9	BROWARD	436964-1-52-01		

DRAFT PLANS



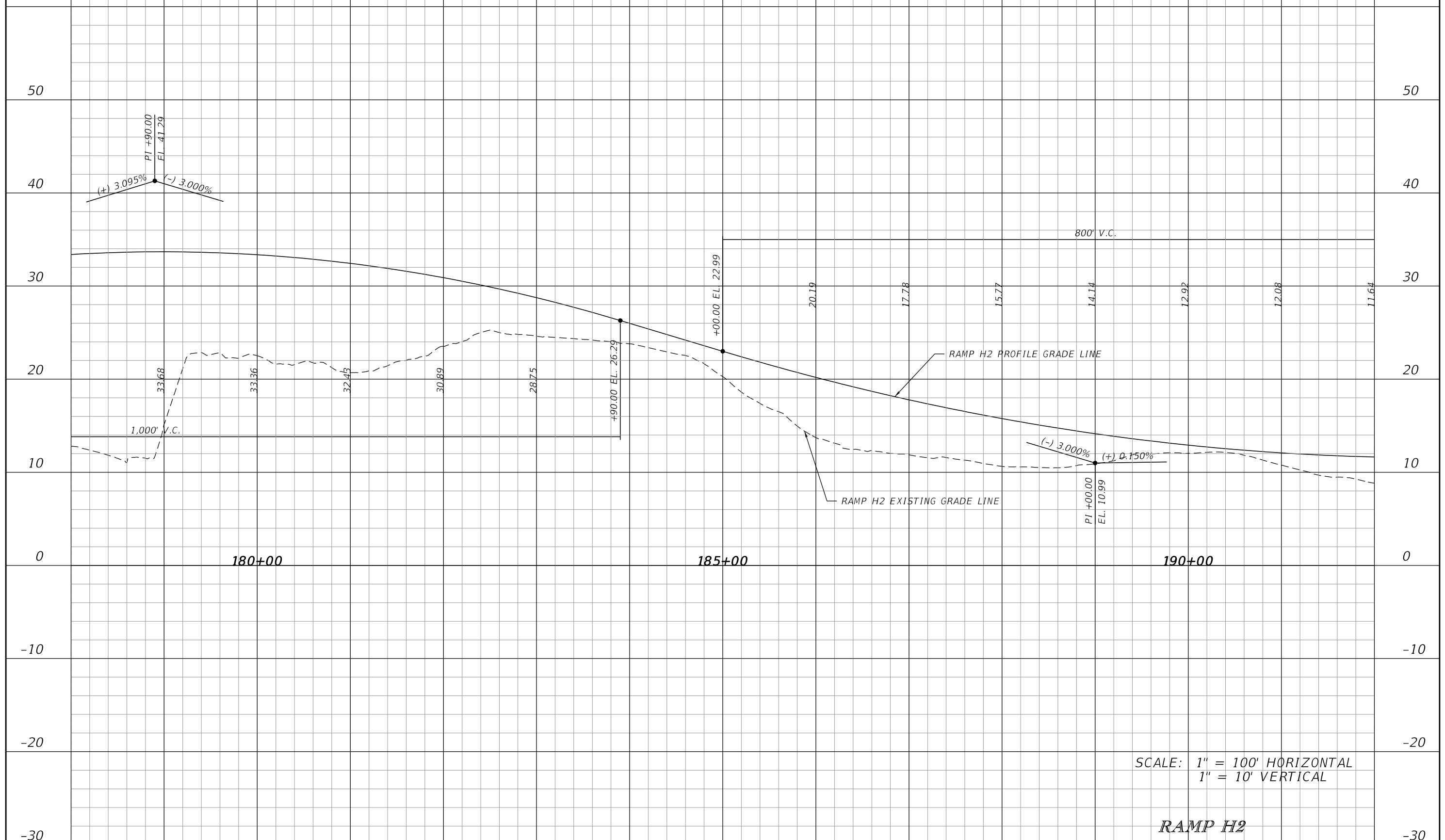
SCALE: 1" = 100' HORIZONTAL
1" = 10' VERTICAL

RAMP H2

DATE		DESCRIPTION		DATE		DESCRIPTION	

JAMES E. FORD P.E. P.E. LICENSE NUMBER 47526 HNTB CORPORATION 5900 NORTH ANDREWS AVENUE, SUITE 400 FT. LAUDERDALE, FLORIDA 33309 CERTIFICATE OF AUTHORIZATION 6500			STATE OF FLORIDA DEPARTMENT OF TRANSPORTATION			SHEET NO. 113
ROAD NO.	COUNTY	FINANCIAL PROJECT ID	SR 9	BROWARD	436964-1-52-01	

DRAFT PLANS

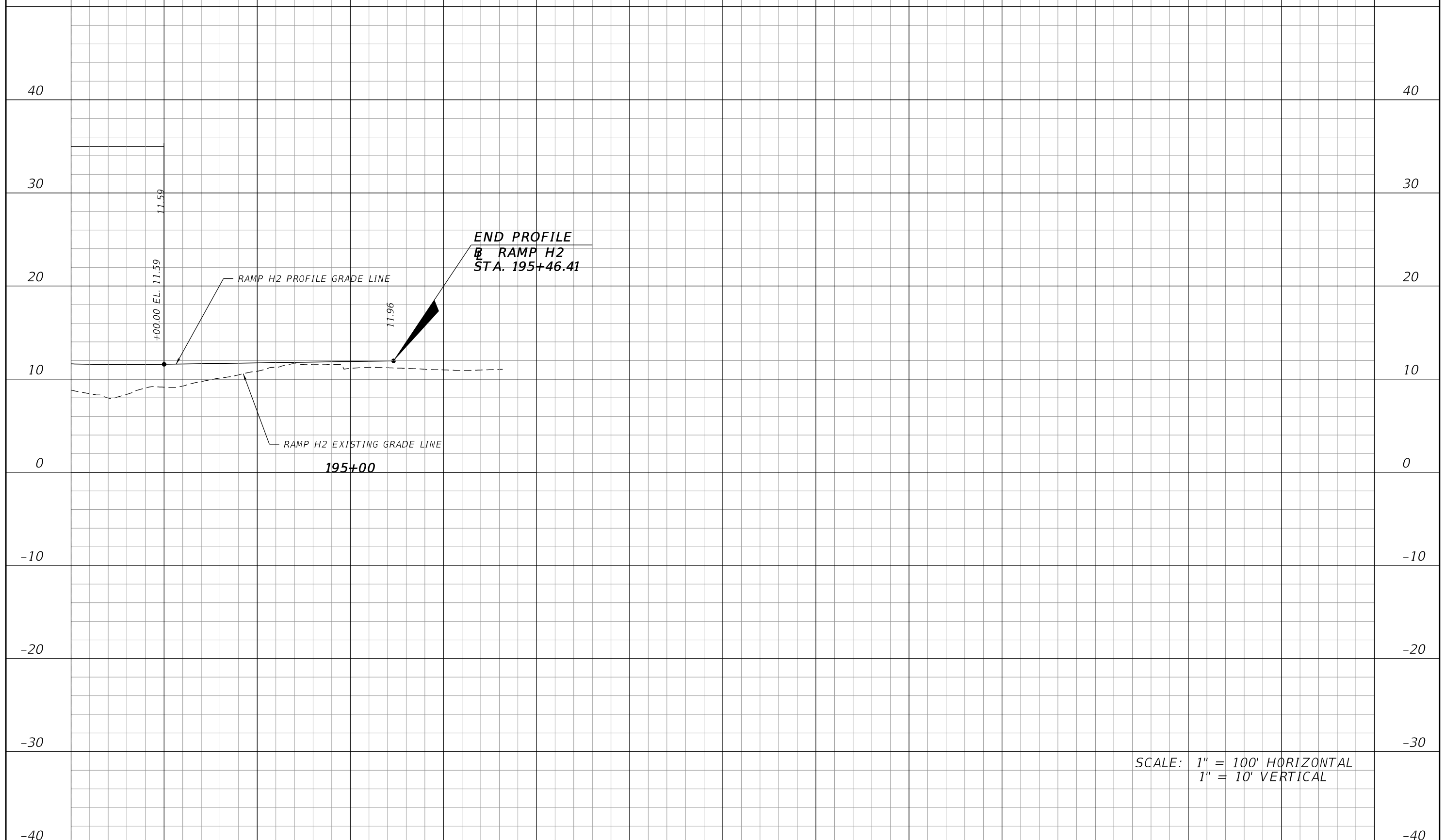


SCALE: 1" = 100' HORIZONTAL
1" = 10' VERTICAL

RAMP H2

REVISIONS				JAMES E. FORD P.E. P.E. LICENSE NUMBER 47526 HNTB CORPORATION 5900 NORTH ANDREWS AVENUE, SUITE 400 FT. LAUDERDALE, FLORIDA 33309 CERTIFICATE OF AUTHORIZATION 6500	STATE OF FLORIDA DEPARTMENT OF TRANSPORTATION			SHEET NO. 114
DATE	DESCRIPTION	DATE	DESCRIPTION		ROAD NO.	COUNTY	FINANCIAL PROJECT ID	
				SR 9	BROWARD	436964-1-52-01	ROADWAY PROFILE	

DRAFT PLANS

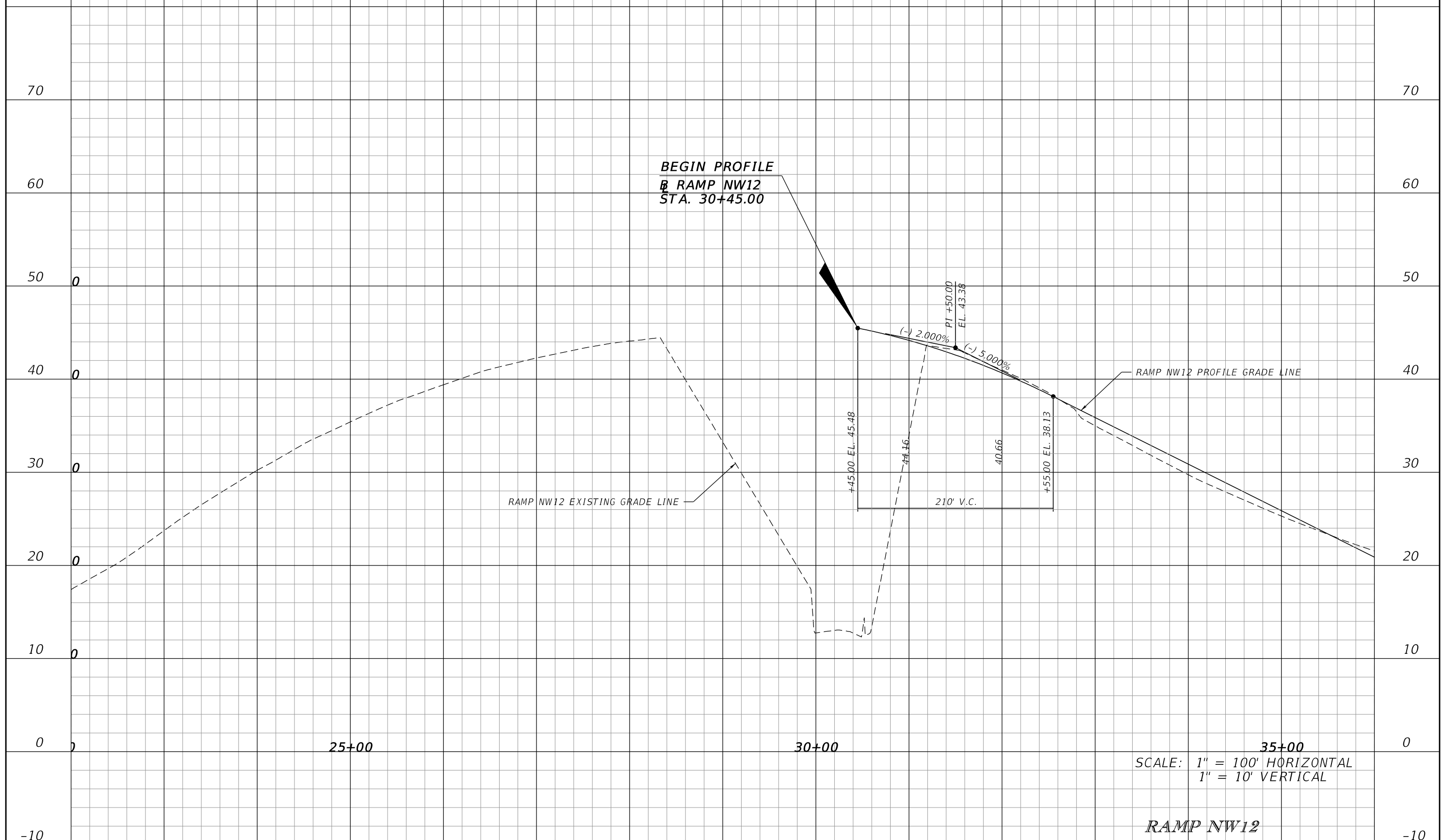


SCALE: 1" = 100' HORIZONTAL
1" = 10' VERTICAL

REVISIONS				JAMES E. FORD P.E. P.E. LICENSE NUMBER 47526 HNTB CORPORATION 5900 NORTH ANDREWS AVENUE, SUITE 400 FT. LAUDERDALE, FLORIDA 33309 CERTIFICATE OF AUTHORIZATION 6500	STATE OF FLORIDA DEPARTMENT OF TRANSPORTATION			SHEET NO. 115
DATE	DESCRIPTION	DATE	DESCRIPTION		ROAD NO.	COUNTY	FINANCIAL PROJECT ID	
					SR 9	BROWARD	436964-1-52-01	

ROADWAY PROFILE

DRAFT PLANS

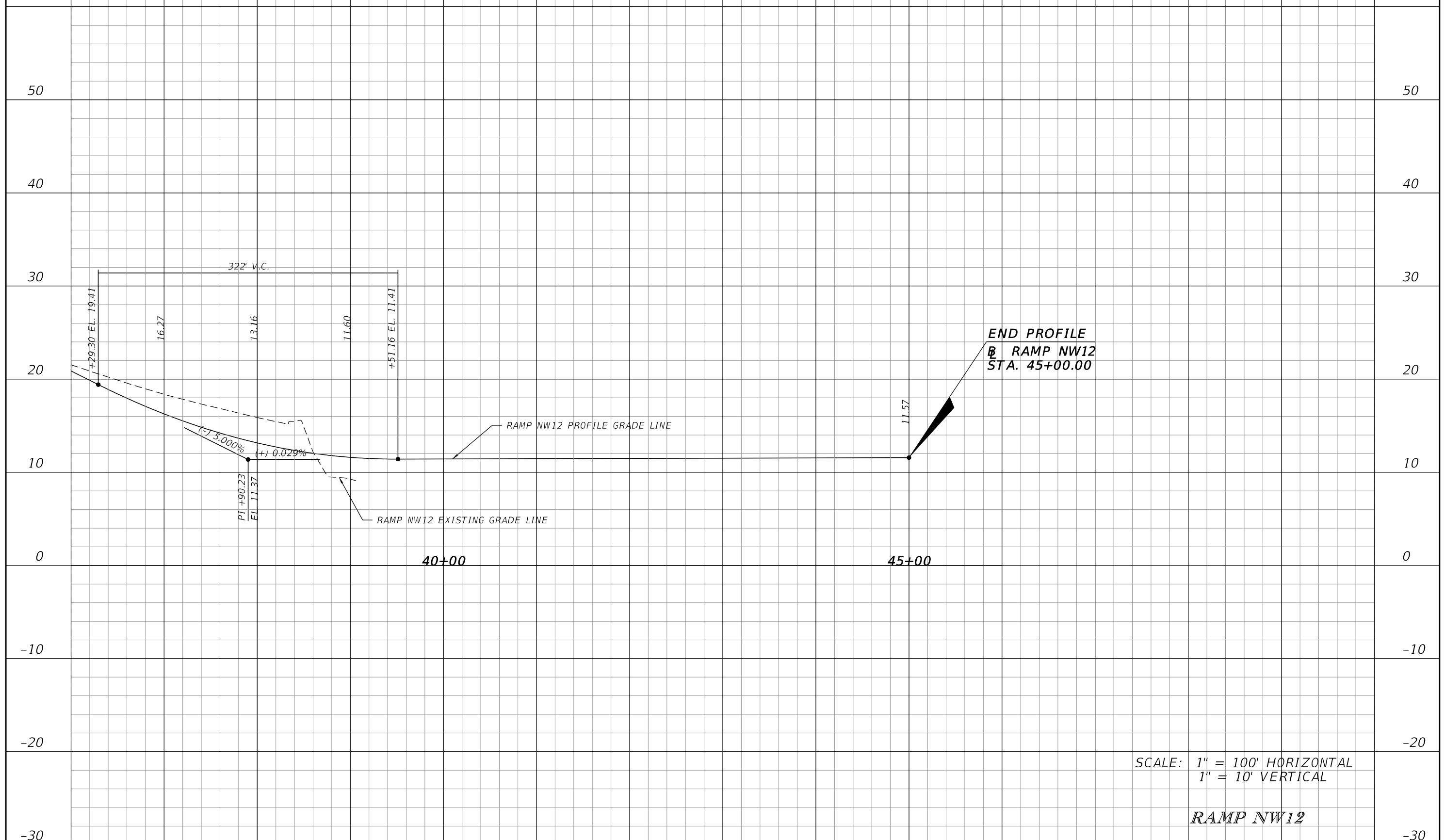


SCALE: 1" = 100' HORIZONTAL
1" = 10' VERTICAL

RAMP NW12

REVISIONS				JAMES E. FORD P.E. P.E. LICENSE NUMBER 47526 HNTB CORPORATION 5900 NORTH ANDREWS AVENUE, SUITE 400 FT. LAUDERDALE, FLORIDA 33309 CERTIFICATE OF AUTHORIZATION 6500	STATE OF FLORIDA DEPARTMENT OF TRANSPORTATION			SHEET NO.
DATE	DESCRIPTION	DATE	DESCRIPTION		ROAD NO.	COUNTY	FINANCIAL PROJECT ID	
				SR 869	BROWARD	436964-1-52-01	116	

DRAFT PLANS



SCALE: 1" = 100' HORIZONTAL
1" = 10' VERTICAL

RAMP NW12

REVISIONS				JAMES E. FORD P.E. P.E. LICENSE NUMBER 47526 HNTB CORPORATION 5900 NORTH ANDREWS AVENUE, SUITE 400 FT. LAUDERDALE, FLORIDA 33309 CERTIFICATE OF AUTHORIZATION 6500	STATE OF FLORIDA DEPARTMENT OF TRANSPORTATION			SHEET NO. 117
DATE	DESCRIPTION	DATE	DESCRIPTION		ROAD NO.	COUNTY	FINANCIAL PROJECT ID	
				SR 869	BROWARD	436964-1-52-01	ROADWAY PROFILE	