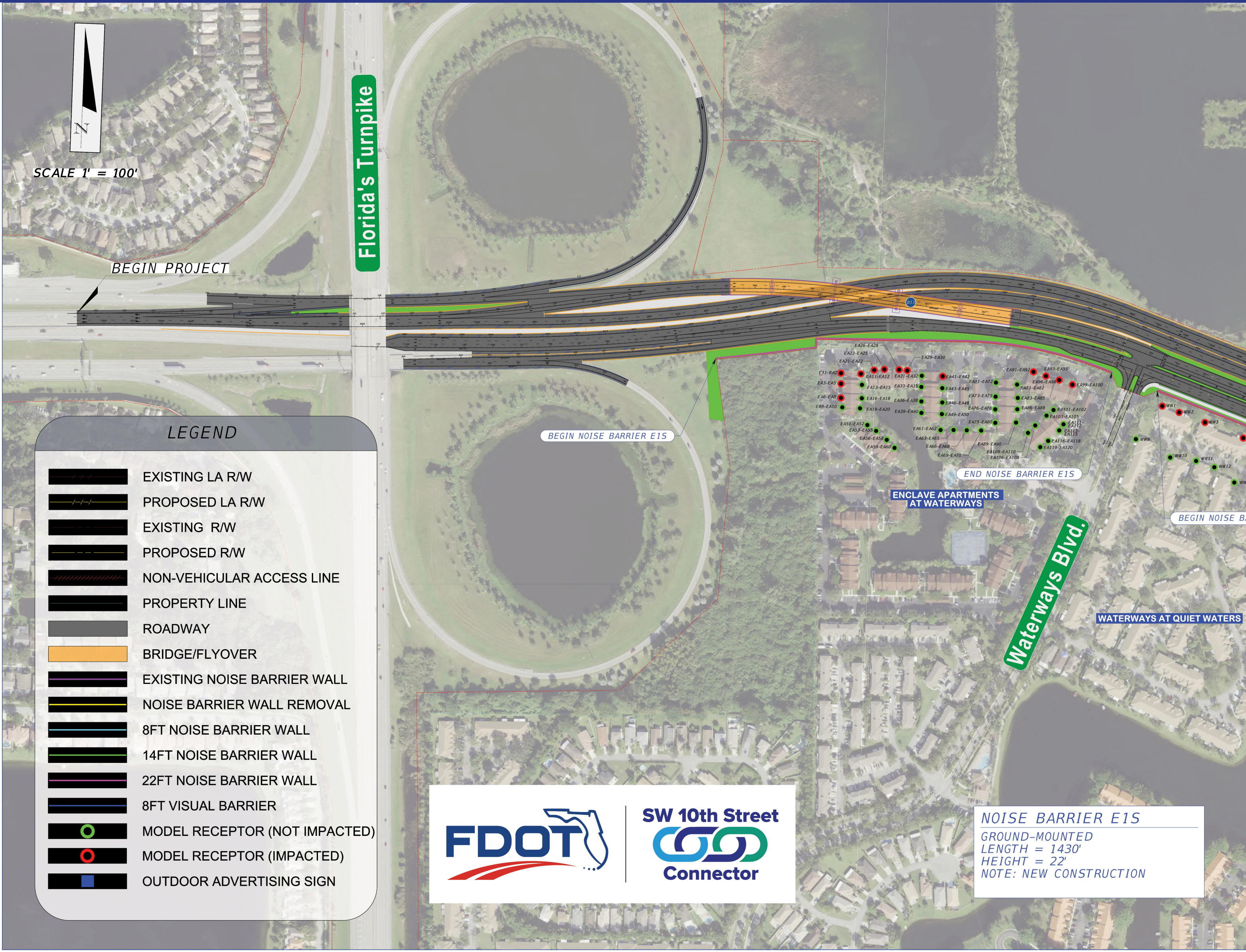
N
SCALE 1' = 100'
BEGIN PROJECT
Florida's Turnpike
BEGIN NOISE BARRIER E1S
END NOISE BARRIER E1S
ENCLAVE APARTMENTS AT WATERWAYS
Waterways Blvd.
WATERWAYS AT QUIET WATERS
BEGIN NOISE B

LEGEND

- EXISTING LA R/W
- PROPOSED LA R/W
- EXISTING R/W
- PROPOSED R/W
- NON-VEHICULAR ACCESS LINE
- PROPERTY LINE
- ROADWAY
- BRIDGE/FLYOVER
- EXISTING NOISE BARRIER WALL
- NOISE BARRIER WALL REMOVAL
- 8FT NOISE BARRIER WALL
- 14FT NOISE BARRIER WALL
- 22FT NOISE BARRIER WALL
- 8FT VISUAL BARRIER
- ○ MODEL RECEPTOR (NOT IMPACTED)
- ○ MODEL RECEPTOR (IMPACTED)
- ■ OUTDOOR ADVERTISING SIGN

FDOT

SW 10th Street Connector

NOISE BARRIER E1S

GROUND-MOUNTED
LENGTH = 1430'
HEIGHT = 22'
NOTE: NEW CONSTRUCTION

SW 10T

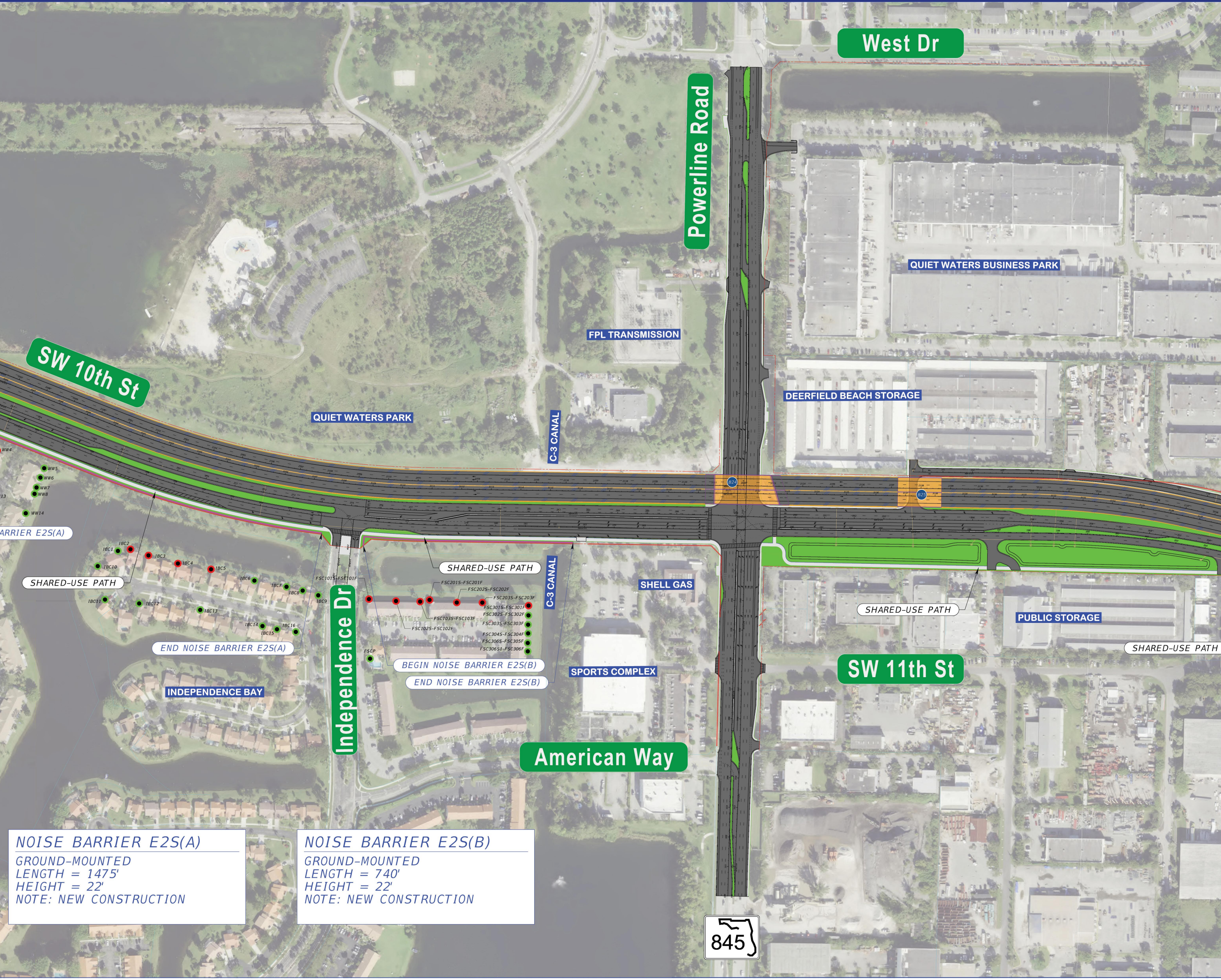
West Dr
Powerline Road
QUIET WATERS BUSINESS PARK
FPL TRANSMISSION
DEERFIELD BEACH STORAGE
SW 10th St
QUIET WATERS PARK
C-3 CANAL
WW4
WW5
WW6
WW7
WW8
WW14
ARRIER E2S(A)
IBC1
IBC2
IBC3
IBC4
IBC5
IBC6
IBC7
IBC8
IBC9
IBC10
IBC11
IBC12
IBC13
IBC14
IBC15
IBC16
SHARED-USE PATH
END NOISE BARRIER E2S(A)
FSC101S-FSC101F
FSC201S-FSC201F
FSC202S-FSC202F
FSC203S-FSC203F
FSC301S-FSC301F
FSC302S-FSC302F
FSC303S-FSC303F
FSC304S-FSC304F
FSC306S-FSC305F
FSC306S1-FSC306F
FSC103S-FSC103F
FSC102S-FSC102F
FSCP
SHARED-USE PATH
C-3 CANAL
BEGIN NOISE BARRIER E2S(B)
END NOISE BARRIER E2S(B)
SHELL GAS
SPORTS COMPLEX
SHARED-USE PATH
PUBLIC STORAGE
SHARED-USE PATH
SW 11th St
INDEPENDENCE BAY
Independence Dr
American Way
845

NOISE BARRIER E2S(A)

GROUND-MOUNTED
LENGTH = 1475'
HEIGHT = 22'
NOTE: NEW CONSTRUCTION

NOISE BARRIER E2S(B)

GROUND-MOUNTED
LENGTH = 740'
HEIGHT = 22'
NOTE: NEW CONSTRUCTION

H STREET NOISE BARRIER WALLS

1 436964-2-52-01 EAST PROJECT - FROM WEST OF SW 24TH AVENUE TO SW NATURA BLV

2 439891-1-52-01 WEST PROJECT - FROM FLORIDA'S TURNPIKE TO WEST OF SW 24TH AV

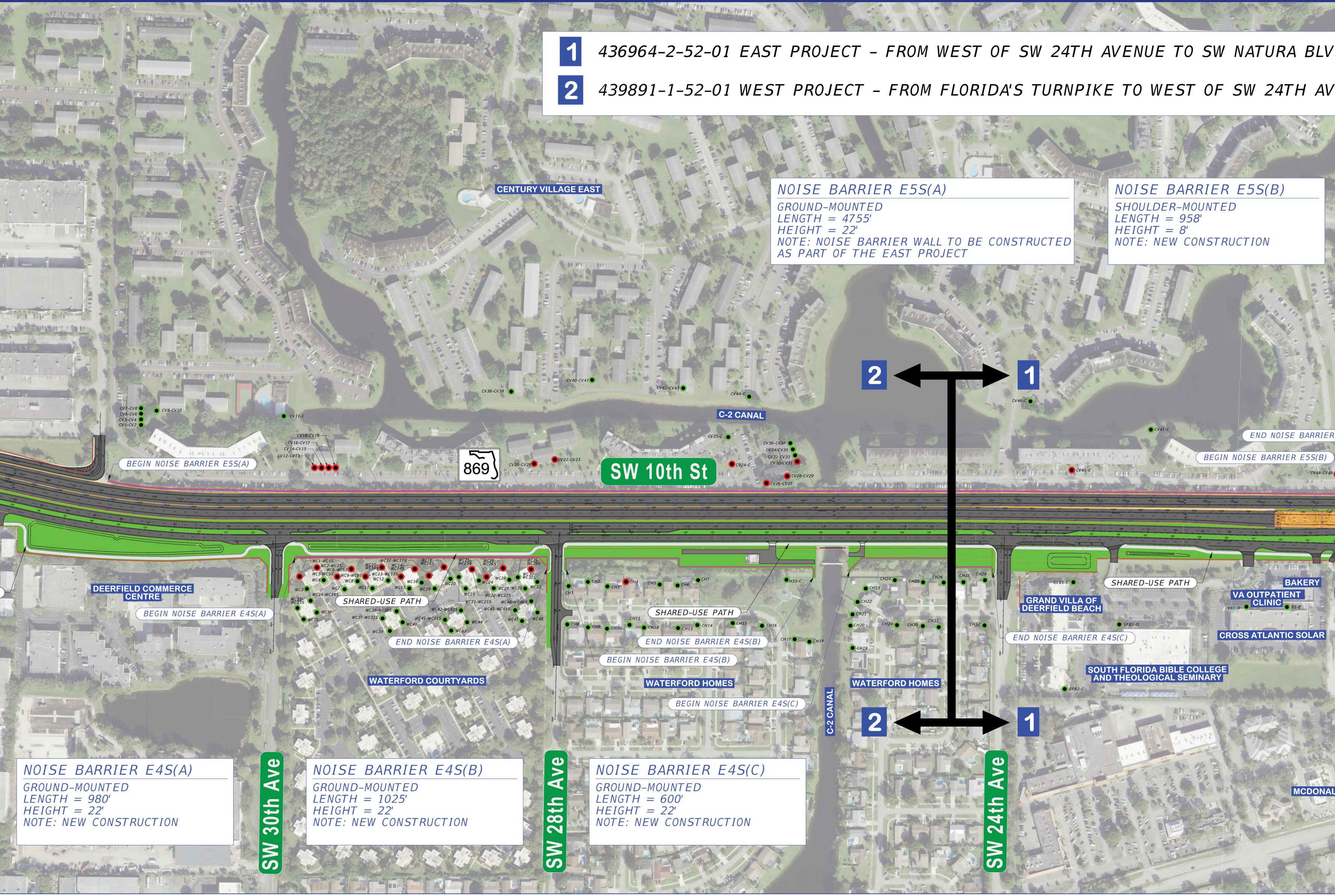
CENTURY VILLAGE EAST
C-2 CANAL
869
SW 10th St
BEGIN NOISE BARRIER E5S(A)
END NOISE BARRIER
BEGIN NOISE BARRIER E5S(B)
2
1
DEERFIELD COMMERCE CENTRE
BEGIN NOISE BARRIER E4S(A)
SHARED-USE PATH
END NOISE BARRIER E4S(A)
WATERFORD COURTYARDS
SHARED-USE PATH
END NOISE BARRIER E4S(B)
BEGIN NOISE BARRIER E4S(B)
WATERFORD HOMES
BEGIN NOISE BARRIER E4S(C)
C-2 CANAL
WATERFORD HOMES
GRAND VILLA OF DEERFIELD BEACH
SHARED-USE PATH
END NOISE BARRIER E4S(C)
BAKERY
VA OUTPATIENT CLINIC
CROSS ATLANTIC SOLAR
SOUTH FLORIDA BIBLE COLLEGE AND THEOLOGICAL SEMINARY
MCDONAL
SW 30th Ave
SW 28th Ave
SW 24th Ave

NOISE BARRIER E5S(A)
GROUND-MOUNTED
LENGTH = 4755'
HEIGHT = 22'
NOTE: NOISE BARRIER WALL TO BE CONSTRUCTED AS PART OF THE EAST PROJECT

NOISE BARRIER E5S(B)
SHOULDER-MOUNTED
LENGTH = 958'
HEIGHT = 8'
NOTE: NEW CONSTRUCTION

NOISE BARRIER E4S(A)
GROUND-MOUNTED
LENGTH = 980'
HEIGHT = 22'
NOTE: NEW CONSTRUCTION

NOISE BARRIER E4S(B)
GROUND-MOUNTED
LENGTH = 1025'
HEIGHT = 22'
NOTE: NEW CONSTRUCTION

NOISE BARRIER E4S(C)
GROUND-MOUNTED
LENGTH = 600'
HEIGHT = 22'
NOTE: NEW CONSTRUCTION

D/FAU RESEARCH PARK BLVD

ENUE

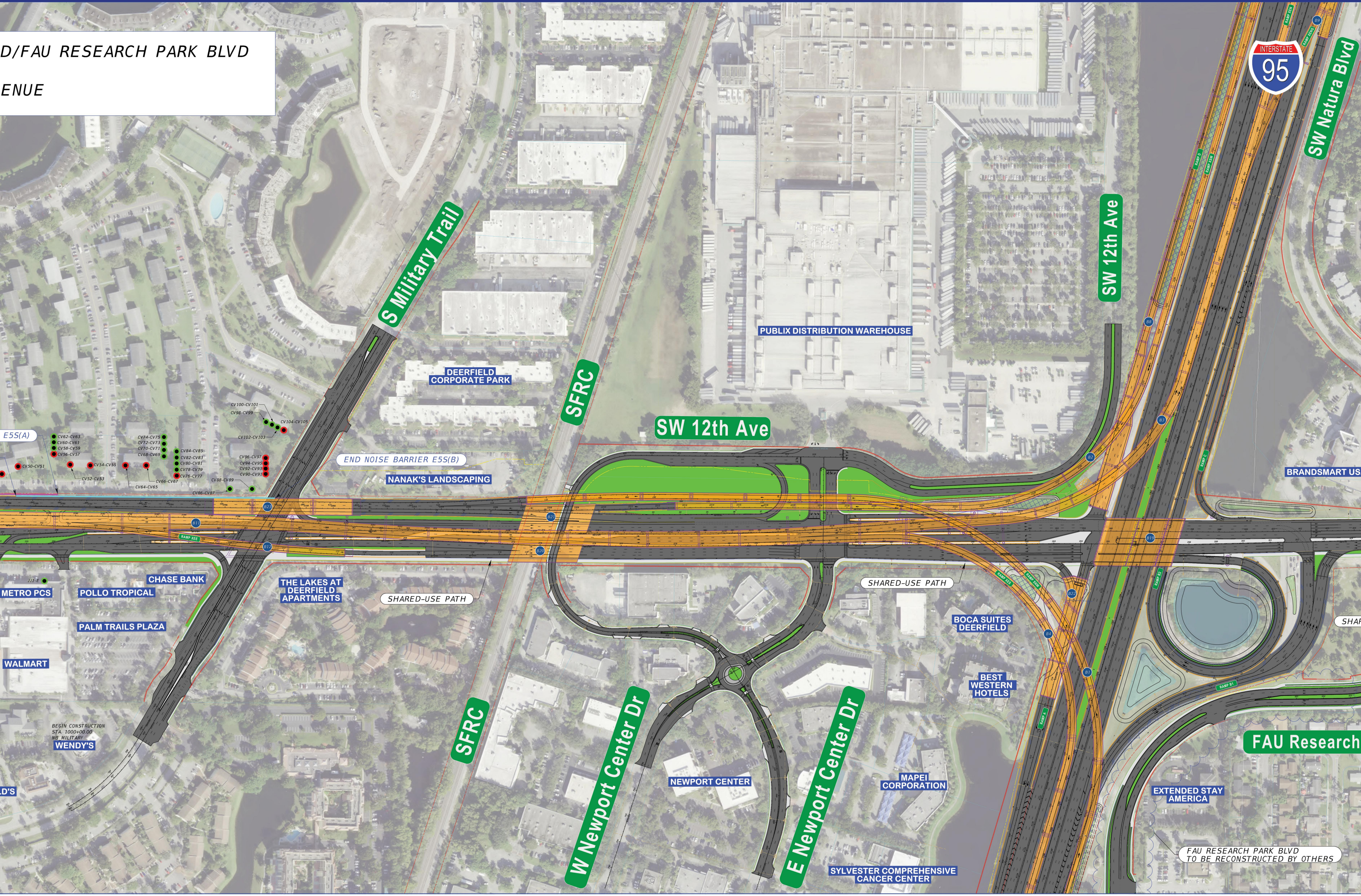
INTERSTATE 95
SW Natura Blvd
S Military Trail
SFRC
SW 12th Ave
SW 12th Ave
PUBLIX DISTRIBUTION WAREHOUSE
DEERFIELD CORPORATE PARK
E5S(A)
CV100-CV101
CV98-CV99
CV104-CV105
CV102-CV103
CV62-CV63
CV60-CV61
CV58-CV59
CV56-CV57
CV74-CV75
CV72-CV73
CV70-CV71
CV68-CV69
CV84-CV85
CV82-CV83
CV80-CV81
CV78-CV79
CV76-CV77
CV96-CV97
CV94-CV95
CV92-CV93
CV90-CV91
CV50-CV51
CV54-CV55
CV52-CV53
CV66-CV67
CV64-CV65
CV88-CV89
CV86-CV87
END NOISE BARRIER E5S(B)
NANAK'S LANDSCAPING
BRANDSMART US
RAMP XEE
B23
B11
B12
B21
B20
B22
B19
B8
B3
B2
B4
B1
B9
CHASE BANK
METRO PCS
POLLO TROPICAL
PALM TRAILS PLAZA
WALMART
THE LAKES AT DEERFIELD APARTMENTS
SHARED-USE PATH
SHARED-USE PATH
SHAR
BOCA SUITES DEERFIELD
BEST WESTERN HOTELS
BEGIN CONSTRUCTION
STA. 1000+00.00
NB_MILITARY
WENDY'S
D'S
SFRC
W Newport Center Dr
E Newport Center Dr
NEWPORT CENTER
MAPEI CORPORATION
SYLVESTER COMPREHENSIVE CANCER CENTER
RAMP B1
FAU Research
EXTENDED STAY AMERICA
FAU RESEARCH PARK BLVD
TO BE RECONSTRUCTED BY OTHERS

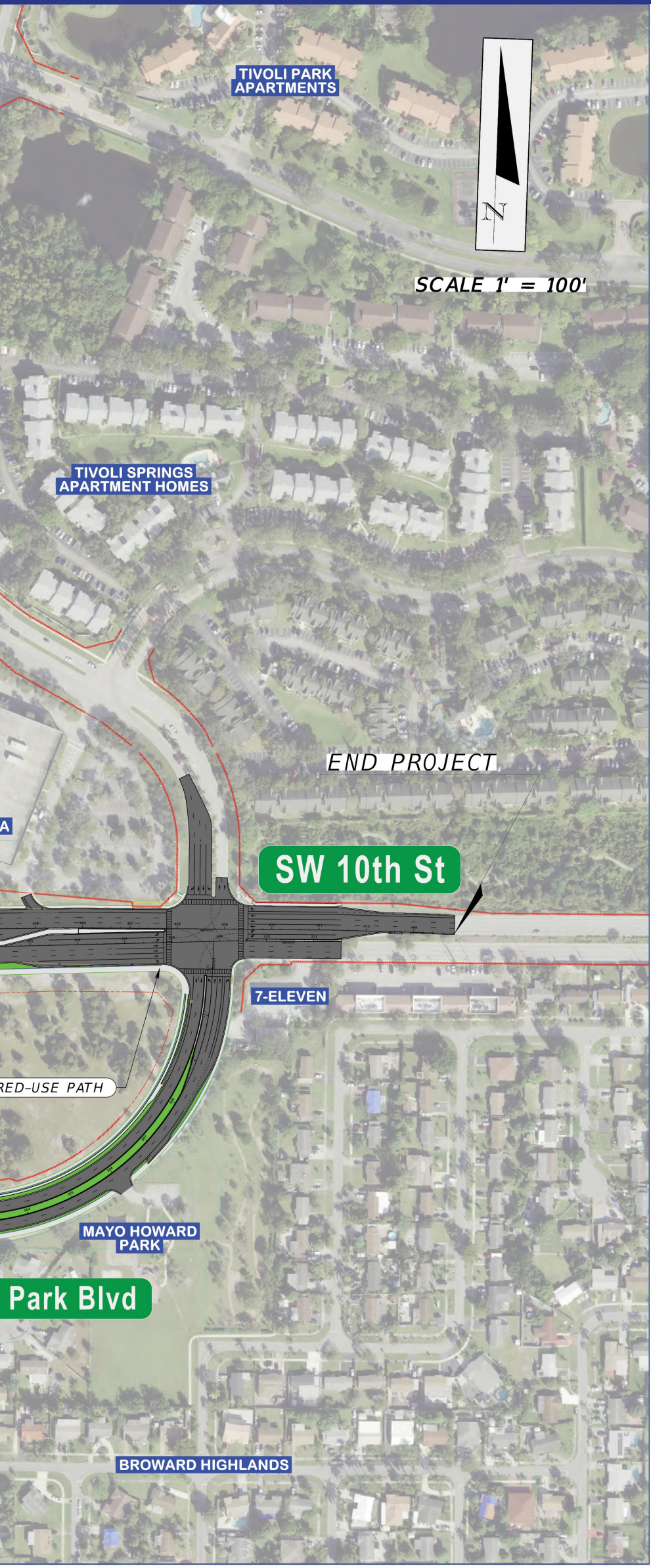
TIVOLI PARK APARTMENTS
N
SCALE 1' = 100'
TIVOLI SPRINGS APARTMENT HOMES
END PROJECT
A
SW 10th St
7-ELEVEN
RED-USE PATH
MAYO HOWARD PARK
Park Blvd
BROWARD HIGHLANDS