

**ACCESS MANAGEMENT PLAN**

**State Section Number:** 86012000  
**FM Number:** 436964-1-22-01 PD&E Study  
**State Road Number:** 869 (SW 10th Street)  
**Limits:** West of Military Trail to East of S. Natura Blvd/FAU Research Pk Blvd.  
**Classification:** Existing & Proposed Class = 3  
**Speed Limit:** Existing (local lanes) = 45 mph & 40 mph  
 Proposed (local lanes)= 35 mph  
 Proposed (connector lanes) = 50 mph  
**Date:** 7/28/2021

Class 3 Spacing Criteria Median Openings (Feet)	
Full	2640
Directional	1320
Signalized	2640

**Recommended By:** \_\_\_\_\_

**DocuSigned by:**  
  
 Vilma Croft, P.E.  
 Consultant Project Manager

8/25/2021 | 12:16 PM PDT  
 \_\_\_\_\_  
 Date


Intersection/Existing Opening	**BL Station	Mile Post	Existing Opening Type	Existing Spacing (feet)	Recommended Changes	Proposed Spacing (feet)	Deviation from Standard (%)
1 N. Military Trail	263+80	1.427	Full (Signal)	----	None/Full (Signal)	---	---
2 East Newport Ctr Dr/SW 12th Ave	284+50	1.819	Full (Signal)	2,070	None/Full (Signal)	2,070	21.6%
3 I-95 SB On Ramp	291+50	1.952	Directional (Signal)	722	Closed	NA	NA
4 I-95 SB Off-On Ramps	294+50	2.008	Full (Signal)	334	Full (signal)(Add LT)	1,000	62.1%
5 I-95 NB Off Ramp	302+20	2.154	Full (Signal)	670	Full (signal) (Remove LT for WB)	770	70.8%
6 S. Natura Blvd/FAU Research Pk Blvd	308+80	2.279	Full (Signal)	701	None	660	75.0%
7 SW 6th Ave	322+00	2.529	Full (Signal)	1,320	None	1,320	50.0%

**\*\*Stations = BL Construction of Proposed Eastbound General Purpose Lanes PGL**

**Concurred By:**


**DocuSigned by:**  
  
 Saini, Vanita  
 DOT Project Manager

8/26/2021 | 1:35 PM EDT  
 \_\_\_\_\_  
 Date


**DocuSigned by:**  
  
 Dama  
 District Access Management Manager

8/26/2021 | 1:51 PM EDT  
 \_\_\_\_\_  
 Date


**Variances Approved By:**

**DocuSigned by:**  
  
 John Olson, P.E.  
 District Access Management Manager

8/26/2021 | 3:38 PM EDT  
 \_\_\_\_\_  
 Date

**DocuSigned by:**  
  
 Antonio  
 District Access Management Manager

8/26/2021 | 1:26 PM EDT  
 \_\_\_\_\_  
 Date

**DocuSigned by:**  
  
 Mark Plass, P.E.  
 District Access Management Manager

8/26/2021 | 3:41 PM EDT  
 \_\_\_\_\_  
 Date

**DocuSigned by:**  
  
 Ronald Kareiva, P.E.  
 District SIS Coordinator

8/26/2021 | 3:57 PM EDT  
 \_\_\_\_\_  
 Date

\* Variance required for these openings. These variance are in an effort to balance access management standards (Rule 14-97) with the existing access and desired mobility and or safety needs of the corridor.

N/A=Not Available  
 MO= Median Opening

REVISIONS		
Date	By	Description
8/10/2021	Final PD&E	East Newport Ctr Dr/SW 12th Ave was changed from a directional median opening to a full median opening.