



Florida Department of Transportation 2025 Interchange Report

CONTENTS

NOTES

Some interchanges are complex. This listing locates most interchanges at their centers or at the main cross road. **It does not attempt to locate individual ramps.**

Not all of the expressways are operated by the Florida Department of Transportation (FDOT). Some are operated, all or in part, by expressway authorities.

DEFINITIONS

Roadway ID and *M.P.* (mile point) are identifiers used internally by FDOT.

Cumul. Miles (Cumulative Miles from the start of the roadway) are approximately the same as the numbers on mile marker post signs along Interstate highways and many expressways.

Road Number is the Interstate, US, SR, or CR number (if any) of the cross road(s) at the interchange.

Road Name is the local name of the cross road(s) at the interchange. It may be the same road shown with a Road Number, or it may be a different road.


The listing locates most of the interchanges at the center or at the main cross roads and may vary based on configuration and complexity. This report does not attempt to locate individual grade-separated ramps.

CONTACT

To ask questions about this report, or to suggest changes, please contact the Transportation Data Inventory Section:

Florida Dept. of Transportation
605 Suwannee St., M.S. 27
Tallahassee, FL 32399-0450
850-414-4848

CO-TDI@dot.state.fl.us

	Interstates	Page
	I-4	2-3
	I-10	3-4
	I-110	4
	I-75	4-6
	I-175	6
	I-275	6
	I-375	6
	I-95	6-8
	I-195	9-Aug
	I-295	9
	I-395	9
	I-595	9

Expressways: Florida's Turnpike	Page
Turnpike Mainline SR-91	10
Turnpike Mainline SR-91 and SR-821	10-11

Expressways: Southeast	Page
Airport Expressway—SR-112	12
Dolphin Expressway—SR-836	12
Dolphin Expressway Extension, East-Bound—SR-836	12
Dolphin Expressway Extension, West-Bound—SR-836	12
Don Shula Expressway—SR-874	12
Gratigny Parkway—SR-924	13
Palmetto Expressway—SR-826	13
Sawgrass Expressway—SR-869	13
Snapper Creek Expressway—SR-878	13

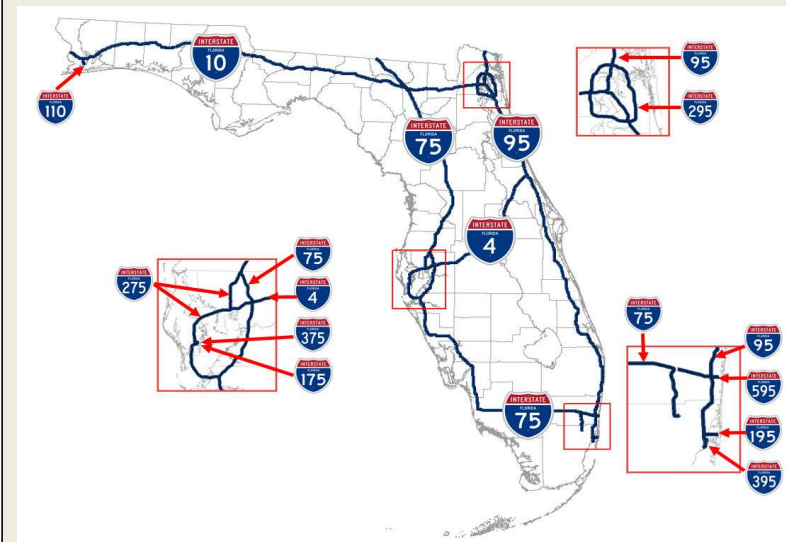
Expressways: West-Central	Page
Lee Roy Selmon-Crosstown Expressway—SR-618	14
Selmon-Crosstown Expressway West Extension—SR-618	14
Selmon-Crosstown Expressway Elevated Lanes—SR-618A	14
Polk Parkway—SR-570	15
Veterans Expressway / Suncoast Parkway—SR-589	15
Veterans Expressway Spur—SR-568	15
Gateway Expressway—SR-690	15

Expressways: East-Central	Page
Beachline Expressway—SR-528	16
A1A/SR-401	16
Pineda Cswy—SR-404	16
Challenger Memorial Parkway—SR-407	17
East-West Expressway—SR-408	17
John Land Apopka Expressway—SR-414	17
Maitland Blvd—SR-414	17
Central Florida Greenway—SR-417	17-18
Western Beltway/Wekiva Parkway—SR-429	18
Western Beltway Connector Road—SR-451	18
Wekiva Parkway Spur—SR-453	18
Poinciana Parkway—SR-538	18

Expressways: Northeast	Page
First Coast Expressway—SR-23	19

Updated 9/18/2025

Interstates



Florida's Interstates are part of the Dwight D. Eisenhower National System of Interstate and Defense Highways. They are built partly with Federal funds, but are owned and operated by the Florida Department of Transportation.

Interstate 4



State Road 400

County	Roadway ID	M.P.	Cumul. Miles	Exit No.	At Road Number	At Road Name
Hillsborough	10190000	7.671	0.000			I-275
		8.451	0.780	1		21st & 22nd St
		8.986	1.315	2	SR-618	SR-618 Connector
		10.542	2.871	3	US-41	50th St, Columbus Dr
		11.989	4.318	5	SR-574	Dr Martin Luther King Jr Blvd
		12.883	5.212	6		Orient Road (EB exit / WB entrance only)
		13.947	6.276	7	US-301 & US-92	E Hillsborough Ave, US-92 E
		15.910	8.239	9	I-75, SR-93A	
		17.441	9.770	10	CR-579	Mango Rd
		21.175	13.504	14		McIntosh Rd
		24.732	17.061	17		Branch Forbes Rd
		26.801	19.130	19	SR-566, CR-582	Thonotosassa Rd
		28.318	20.647	21	SR-39, SR-39A	Alexander St, Wheeler St
		29.879	22.208	22	SR-553, CR-580	N Park Rd
		32.836	25.165	25		County Line Rd
	32.836	25.165			End Hillsborough County	
Polk	16320000	0.000	25.165			Begin Polk County
		0.983	26.148	27	SR-570	Polk Parkway West
		2.918	28.083	28	SR-546	Memorial Blvd
		5.100	30.265	31	SR-539	Kathleen Rd
		6.425	31.590	32	US-98	
		7.868	33.033	33	SR-33	Socrum Loop Rd
		12.308	37.473	38	SR-33	
		15.640	40.805	41	SR-570	Polk Parkway East
		18.388	43.553	44	SR-559	
		22.378	47.543	48	CR-557	
		29.119	54.284	55	US-27	
	32.022	57.187			End Polk County	
Osceola	92130000	0.000	57.187			Begin Osceola County
		0.134	57.321	58	CR-532	Poinciana, Kissimmee/Champions Gate Blvd
		2.024	59.211	60	SR-429	Western Beltway
		4.201	61.388	62	SR-417	Disney World, Celebration/Central Florida GreeneWay
		6.573	63.760	64	US-192, SR-530	Kissimmee, Magic Kingdom
		7.743	64.930	65	CR-522	Animal Kingdom/Osceola Pkwy
			7.885	65.072		
Orange	75280000	0.000	65.072			Begin Orange County
		1.093	66.165	67	SR-536	Epcot, Disney Springs
		2.632	67.704	68	SR-535	Lake Buena Vista
		5.532	70.604	71		SeaWorld/Central Florida Pkwy (EB exit / WB entrance only)
		6.279	71.351	72	SR-528	Beachline Expwy
		8.267	73.339	74 A	SR-482	Sand Lake Rd
		9.589	74.661	75 A		Universal Blvd, International Dr
		10.059	75.131	75 B	SR-435	Kirkman Rd
		10.897	75.969	77	SR-91	Florida's Turnpike
		12.304	77.376	78		Conroy Rd
		13.683	78.755	79	CR-423	John Young Pkwy
		15.007	80.079	80	US-17, US-92, US-441	Orange Blossom Tr
		15.552	80.624	81		Kaley Ave/Michigan St
		16.007	81.079	81		Michigan St/Kaley Ave
		17.075	82.147	82 A/B	SR-408	East-West Expwy
		17.229	82.301	83 A		Anderson St, South St
		18.320	83.392	84 AB	US-17, US-92, SR-50	Colonial Dr/Amelia St
		18.858	83.930	84 C		Ivanhoe Blvd
		19.664	84.736	85		Princeton St
		20.421	85.493	86		Par St (EB exit / WB entrance only)
		21.326	86.398	87	SR-426	Fairbanks Ave
	22.303	87.375	88	SR-423	Lee Rd	

		24.047	89.119	90 A	SR-414	Maitland Blvd; Lake Destiny Dr (WB); Sandspur Rd (EB)	End Orange County
		24.673	89.745				Begin Seminole County
Seminole	77160000	0.000	89.745				
		1.482	91.227	92	SR-436	Altamonte Dr	
		3.451	93.196	94	SR-434	SR 434	
		8.255	98.000	98		Lake Mary Blvd	
		10.485	100.230	101 A	CR-46A	Sanford, Heathrow//H.E. Thomas Jr Pkwy	
		11.220	100.965	101 BD	SR-417	Seminole Expwy	
		12.359	102.104	101 C	SR-46	Sanford, Mt. Dora	
		13.856	103.601	104	US-17, US-92, SR-15	Sanford/Monroe Rd; Seminole Blvd	
		14.135	103.880				End Seminole County
Volusia	79110000	0.000	103.880				Begin Volusia County
		3.539	107.419	108	CR-4162	Deltona/Dirksen Dr	
		6.357	110.237	111 AB		Orange City, Deltona/Saxon Blvd	
		9.508	113.388	114	SR-472	DeLand, Deltona	
		11.607	115.487	116		Lake Helen/Orange Camp Rd	
		14.143	118.023	118	SR-44	DeLand, New Smyrna Beach	
		24.800	128.680	129	US-92 East		
		27.704	131.584	132 AB	I-95, SR-400 East		
		28.013	131.893			Beville Rd	

Interstate 10



State Road 8

County	Roadway ID	M.P.	Cumul. Miles	Exit No.	At Road Number	At Road Name	
Escambia	48260000	0.000	0.000				Alabama State Line
		5.527	5.527	5	US-90 Alt	West Nine Mile Rd	
		7.092	7.092	7 AB	SR-297	Pine Forest Rd	
		10.270	10.270	10 AB	US-29	Pensacola Blvd	
		12.422	12.422	12	I-110		
		12.928	12.928	13	SR-291	Davis Highway	
		16.523	16.523	17	US-90	Scenic Highway	
		16.549	16.549				End 48260000
	48260213	0.000	16.549				Begin 48260213
		2.617	19.166				End Escambia County
Santa Rosa	58002117	0.000	19.166				Begin Santa Rosa County
		0.196	19.362				End 58002117
	58002000	2.807	19.362				Begin 58002000
		5.151	21.706	22	SR-281	Avalon Blvd	
		9.396	25.951	26	CR-191	Garcon Point Rd	
		11.865	28.420	28	CR-89	Ward Basin	
		14.716	31.271	31	SR-87		
		25.905	42.460				End Santa Rosa County
County	Roadway ID	M.P.	Cumul. Miles	Exit No.	At Road Number	At Road Name	
Okaloosa	57002000	0.000	42.460				Begin Okaloosa County
		2.617	45.077	45	CR-189	Log Lake Rd	
		13.844	56.304	56	SR-85	Ferdon Blvd South	
		24.554	67.014				End Okaloosa County
Walton	60002000	0.000	67.014				Begin Walton County
		2.473	69.487	70	SR-285		
		17.580	84.594	85	US-331	Freeport Rd	
		27.454	94.468				End Walton County
Holmes	52002000	0.000	94.468				Begin Holmes County
		1.557	96.025	96	SR-81		
		8.370	102.838				End Central Holmes County
Washington	61001000	0.000	102.838				Begin Central Washington County
		1.208	104.046	104	CR-279	Pate Pond Rd	
		5.825	108.663				End Washington County
Holmes	52002000	14.195	108.663				Begin Eastern Holmes County
		17.223	111.691	112	SR-79	Waukesha St	
		21.276	115.744				End Holmes County
Washington	61001000	12.906	115.744				Begin Eastern Washington County
		16.848	119.686	120	SR-77	Main St	
		23.963	126.801				End Washington County
Jackson	53002000	0.000	126.801				Begin Jackson County
		3.045	129.846	130	US-231		
		9.646	136.447	136	SR-276	Kynesville Rd	
		15.331	142.132	142	SR-71		
		25.246	152.047	152	SR-69		
		31.216	158.017	158	CR-286	Blueberry Dr	
		33.260	160.061				End Jackson County
Gadsden	50001000	0.000	160.061				Begin Gadsden County
		5.674	165.735	166	CR-270-A	Flat Creek Rd	
		14.038	174.099	174	SR-12	Greensboro Hwy	
		20.898	180.959	181	SR-267	Pat Thomas Pkwy	
		31.864	191.925	192	US-90		
		33.508	193.569				End Gadsden County
Leon	55320000	0.000	193.569				Begin Leon County
		2.168	195.737	196	SR-263	Capital Cir	
		5.448	199.017	199	US-27	Monroe St	
		9.116	202.685	203	SR-61	Thomasville Rd	split
		9.351	202.920	203	US-319, SR-261	Capital Cir NE	Interchange
		15.006	208.575	209 AB	US-90	Mahan Dr	
		22.200	215.769				End Leon County
Jefferson	54001000	0.000	215.769				Begin Jefferson County
		0.978	216.747	217	SR-59	Gamble Rd	
		9.295	225.064	225	US-19	FL - GA Pkwy	
		17.086	232.855	233	CR-257B		
		19.487	235.256				End Jefferson County
Madison	35090000	0.000	235.256				Begin Madison County
		5.967	241.223	241	US-221, SR-55		

		16.253	251.509	251		SR-14, CR14	
		22.831	258.087	258		SR-53, CR-53	
		26.494	261.750	262		CR-255	
		32.990	268.246				End Madison County
Suwannee	37120000	0.000	268.246				Begin Suwannee County
		6.432	274.678	275		US-90	
		14.560	282.806	283		US-129	Suwannee Ave
		23.917	292.163	292		CR-137	
		25.508	293.754				End Suwannee County
Columbia	29170000	0.000	293.754				Begin Columbia County
		2.466	296.220	296 AB		I-75	
		7.560	301.314	301		US-41, CR-25A	
		9.725	303.479	303		US-441	
		20.690	314.444				End Columbia County
Baker	27090000	0.000	314.444				Begin Baker County
		9.700	324.144	324		US-90	
		12.348	326.792	327		CR-229	
		18.393	332.837	333		CR-125	
		20.754	335.198	335		SR-121	
		21.926	336.370	336		SR-228	
		25.462	339.906				End Baker County
County	Roadway ID	M.P.	Cumul. Miles	Exit No.	At Road Number	At Road Name	
Nassau	74170000	0.000	339.906				Begin Nassau County
		0.719	340.625				End Nassau County
Duval	72270000	0.000	340.625				Begin Duval County
		3.284	343.909	343		US-301	
		9.692	350.317	350		SR-23	Cecil Commerce Center Parkway
		11.469	352.094	351		SR-115C	Chaffee Rd
		14.825	355.450	354			Hammond Blvd
		16.213	356.838	356		I-295	
		17.276	357.901	357		SR-103	Lane Ave
		18.565	359.190	358		SR-111	Cassat Ave
		19.263	359.888	359			Lenox Ave, Edgewood Ave (to/from east only)
		20.138	360.763	360		SR-129	McDuff Ave
		20.458	361.083	361		US-17 South	Roosevelt Blvd (to/from east only)
		21.020	361.645	362			Stockton St
		21.398	362.023			I-95	

Interstate 110



State Road 8A

County	Roadway ID	M.P.	Cumul. Miles	Exit No.	At Road Number	At Road Name
Escambia	48270000	0.000	0.000	1 B	US-98	Chase St
		0.139	0.139	1 A	US-98	Gregory St
		0.192	0.192	1 C	US-98 Business	Garden St
		0.530	0.530	2	US-90	Cervantes St
		1.468	1.468	3		Maxwell St, Jordan St
		2.687	2.687	4	SR-295	Fairfield Dr
		4.146	4.146	5	SR-296	Brent Ln
		4.791	4.791	5	SR-750	Airport Blvd, Pensacola Airport
		6.313	6.313	6	I-10, SR-8	I-10, Davis Hwy

Interstate 75



State Road 93 SR-93A at exits 228 through 275

County	Roadway ID	M.P.	Cumul. Miles	Exit No.	At Road Number	At Road Name
Miami-Dade	87075000	0.000	0.000			East of Palmetto Expressway
		0.038	0.038	1 AB	SR-826	Palmetto Expressway
		1.465	1.465	2		NW 138th St, Graham Dairy Rd
		4.476	4.476	4	SR-860 (east)	NW 186th St, Miami Gardens Dr
		4.923	4.923	5	SR-821	Florida's Turnpike
		5.455	5.455			End Miami-Dade County
Broward	86075000	0.000	5.455			Begin Broward County
		1.524	6.979	7 AB		Miramar Pkwy
		3.762	9.217	9 AB	SR-820	Pines Blvd
		5.425	10.880	11 AB		Sheridan St
		7.724	13.179	13 AB		Griffin Rd
		9.555	15.010	15		Royal Palm Blvd
		11.937	17.392	19	I-595 E, SR-869 N	Sawgrass Expwy (north)
		15.677	21.132	21		Indian Trace
		16.662	22.117	22		Glades Pkwy
		18.052	23.507	23	US-27	
		43.986	49.441	49	CR-833	Snake Rd
		45.367	50.822			End Broward County
Collier	03175000	0.063	50.822			Begin Collier County
		29.069	79.828	80	SR-29	
		50.321	101.080	101	CR-951 to SR-84	Collier Blvd
		53.594	104.353	105	CR-886	Golden Gate Parkway
		56.178	106.937	107	CR-896	Pine Ridge Rd
		60.446	111.205	111	CR-846	Immokalee Rd
		63.676	114.435			End Collier County
Lee	12075000	0.000	114.435			Begin Lee County
		1.029	115.464	116		Bonita Beach Rd
		8.380	122.815	123		Corkscrew Rd
		12.684	127.119	128		Alico Rd, SW Florida International Airport
		16.427	130.862	131		Daniels Parkway
		21.039	135.474	136	SR-884	Colonial Blvd
		22.598	137.033	138	SR-82	Dr Martin Luther King Jr Blvd
		24.103	138.538	139		Luckett Rd
		26.021	140.456	141	SR-80	Palm Beach Blvd

		28.372	142.807	143	SR-78	Bayshore Rd	
		34.138	148.573				End Lee County
County	Roadway ID	M.P.	Cumul. Miles	Exit No.	At Road Number	At Road Name	
Charlotte	01075000	0.000	148.573				Begin Charlotte County
		8.533	157.106	158	CR-762	Tuckers Grade	
		11.797	160.370	161		North Jones Loop Rd	
		15.138	163.711	164	US-17		
		17.919	166.492	167		Harbor View Rd	
		21.098	169.671	170		Kings Highway	
		21.968	170.541				End Charlotte County
Sarasota	17075000	0.000	170.541				Begin Sarasota County
		8.050	178.591	179		Toledo Blade Blvd	
		10.998	181.539	182		Sumter Blvd	
		20.084	190.625	191	SR-777	River Rd	
		22.333	192.874	193		Jacaranda Blvd	
		24.618	195.159	195		Laurel Rd	
		28.817	199.358	200	SR-681	Venice Connector	
		34.382	204.923	205	SR-72	Clark Rd	
		36.404	206.945	207	SR-758	Bee Ridge Rd	
		39.120	209.661	210	SR-780	Fruitville Rd	
		42.615	213.156				End Sarasota County
Manatee	13075000	0.000	213.156				Begin Manatee County
		0.024	213.180	213		University Parkway	
		3.718	216.874	217 AB	SR-70		
		7.320	220.476	220	SR-64		
		11.012	224.168	224	US-301		
		14.740	227.896	228	I-275 North		
		16.202	229.358	229	CR-6	Moccasin Wallow Rd	
		20.571	233.727				End Manatee County
Hillsborough	10075000	0.000	233.727				Begin Hillsborough County
		6.460	240.187	240 AB	SR-674	Sun City Center Blvd, E College Ave	
		12.310	246.037	246	CR-672	Big Bend Rd	
		16.504	250.231	250		Gibsonton Dr	
		20.112	253.839	254	US-301, SR-43		
		21.971	255.698	256	SR-618	Lee Roy Selmon Crosstown Expressway	
		22.919	256.646	257	SR-60	Adamo Dr	
		25.672	259.399	260 AB	SR-574	Martin Luther King Jr Blvd	
		27.109	260.836	261	I-4, SR-400		
		31.178	264.905	265	SR-582	Fowler Ave	
		32.281	266.008	266	CR-582A, CR-579	Fletcher Ave	
		36.225	269.952	270	CR-581	Bruce B Downs Blvd	
		39.854	273.581				End Hillsborough County
Pasco	14075000	0.000	273.581				Begin Pasco County
		0.148	273.729	274	I-275 South		
		0.265	273.846				End 14075000
	14140000	0.242	273.846				
		1.658	275.262	275	SR-56		
		5.109	278.713	279	SR-54, CR-54		
		8.164	281.768	282		Overpass Rd	
		11.741	285.345	285	SR-52	Schrader Memorial Hwy	
		19.077	292.681	293	CR-41	Blanton Rd	
		20.352	293.956				End Pasco County
Hernando	08150000	0.000	293.956				Begin Hernando County
		7.056	301.012	301	US-98, SR-50, SR-700	Cortez Blvd	
		11.468	305.424				End Hernando County
Sumter	18130000	0.000	305.424				Begin Sumter County
		1.758	307.182	309	CR-476-B	Webster	
		7.683	313.107	314	SR-48, CR-48	Bushnell	
		14.107	319.531	321	CR-470	Sumterville, Lake Panasoffkee	
		21.424	326.848	328	SR-91	Florida's Turnpike	
		22.628	328.052	329	SR-44	Wildwood, Inverness	
		28.996	334.420				End Sumter County
Marion	36210000	0.000	334.420				Begin Marion County
		4.985	339.405	341	CR-484	Bellevue, Dunnellon	
		13.957	348.377	350	SR-200	SR 200	
		16.446	350.866	352	SR-40	Silver Springs Blvd	
		17.819	352.239	354	US-27	US 27	
		22.108	356.528	358	SR-326	SR 326	
		32.344	366.764	368	CR-318	Irvine, Orange Lake	
		38.282	372.702				End Marion County
County	Roadway ID	M.P.	Cumul. Miles	Exit No.	At Road Number	At Road Name	
Alachua	26260000	0.000	372.702				Begin Alachua County
		0.991	373.693	374	CR-234		
		9.722	382.424	382	SR-121	Williston Rd	
		11.026	383.728	384	SR-24	Archer Rd	
		14.548	387.250	387	SR-26	Newberry Rd	
		17.164	389.866	390	SR-222	NW 39th Ave	
		26.183	398.885	399	US-441, SR-20, SR-25	NW 13th St, MLK Blvd	
		31.550	404.252	404	CR-236		
		35.190	407.892				End Alachua County
Columbia	29180000	0.000	407.892				Begin Columbia County
		5.858	413.750	414	US-41, US-441, SR-25		
		14.763	422.655	423	SR-47		
		19.481	427.373	427	US-90		
		26.825	434.717	435	I-10		
		30.447	438.339				End Columbia County
Suwannee	37130000	0.000	438.339				Begin Suwannee County
		1.084	439.423	439	SR-136	NW Thunder St	
		3.656	441.995				End Suwannee County
Hamilton	32100000	0.000	441.995				Begin Hamilton County
		9.307	451.302	451	US-129		

18.380	460.375	460	SR-6	
24.855	466.850	467	SR-143	Hamilton Ave
28.746	470.741			

Georgia State Line

Interstate 175



State Road 594

County	Roadway ID	M.P.	Cumul. Miles	Exit No.	At Road Number	At Road Name
Pinellas	15003000	0.000	0.000		I-275	
		0.782	0.782	1		Dr Martin Luther King Jr St S, 8th St S
		1.085	1.085	2		6th St S
		1.285	1.285		US-92	4th St S (Becomes 5th Ave S)

Interstate 275



State Road 93

County	Roadway ID	M.P.	Cumul. Miles	Exit No.	At Road Number	At Road Name
Manatee	13175000	0.000	0.000		I-75	
		2.279	2.279	2	US-41	
		4.728	4.728	5	US-19 South	
		5.233	5.233			
		11.982	8.021			
	13130000	9.194	5.233			End 13175000 Begin 13130000 End Manatee County
Pinellas	15170001	0.000	8.021			Begin Pinellas County
		4.143	12.164			End New Sunshine Skyway Bridge
	15170000	4.247	12.164			Begin Sunshine Skyway Causeway
		8.535	16.452			End Sunshine Skyway Causeway
Pinellas	15190900	0.000	16.452			Begin 15190900
		0.504	16.956	16		Pinellas Point Dr, Skyway Ln
		0.972	17.424	17	US-19 N, SR-682 W	Pinellas Bayway, 54th Ave S
		1.196	17.648			
	15190000	0.500	17.648			End 15190900 Begin 15190000
		2.305	19.453	18		26th Ave S
		2.553	19.701	19		22nd Ave S
		3.216	20.364	20		31st St S
		3.554	20.702	21		28th St S
		4.532	21.680	22	I-175, SR-594	
		5.213	22.361	23 A	I-375, SR-592	
		5.270	22.418	23 B	US-Alt 19, SR-595	5th Ave N
		6.297	23.445	24		22nd Ave N
		7.327	24.475	25		38th Ave N
		8.354	25.502	26 AB		54th Ave N
		10.555	27.703	28	SR-694	Gandy Blvd
		12.479	29.627	30	SR-686, SR-686A, SR-690, U	Roosevelt Blvd
		13.785	30.933	31	SR-688, CR-803	Ulmerton Rd, Dr Martin Luther King Jr St N
		14.384	31.532	32	SR-687	4th St N
		19.655	36.803			End Pinellas County

County	Roadway ID	M.P.	Cumul. Miles	Exit No.	At Road Number	At Road Name		
Hillsborough	10190000	0.000	36.803			Begin Hillsborough County		
		2.154	38.957	39	SR-60	Kennedy Blvd, Cypress St, to Vet's Expwy and TPA		
		2.623	39.426	40 A	CR-587	West Shore Blvd		
		3.267	40.070	40 B		Lois Ave		
		3.857	40.660	41 A	US-92, SR-600	Dale Mabry Hwy		
		4.109	40.912	41 B		Himes Ave (SB exit / NB entrance only)		
		5.176	41.979	42		Armenia Ave, Howard Ave		
		6.500	43.303	44		Ashley Dr, Scott St, Tampa St		
		6.868	43.671	45 A		Jefferson St		
				7.362	44.165			
			10320000	0.171	44.165			End I-275 on 10190000 Begin 10320000
				0.368	44.362	45 A		Downtown East-West
				0.465	44.459	45 B	I-4, SR-400	
				0.716	44.710	46 A		Floribaska Ave
		1.450	45.444	46 B	SR-574	Martin Luther King Jr Ave		
		2.460	46.454	47 AB	US-92, SR-600	Hillsborough Ave		
		3.473	47.467	48		Sligh Ave		
		4.303	48.297	49		Bird St		
		5.020	49.014	50	SR-580	Busch Blvd		
		6.517	50.511	51	SR-582	Fowler Ave		
		7.523	51.517	52	SR-579, CR-582A	Fletcher Ave		
		8.812	52.806	53		Bearss Ave		
		15.588	59.582	59	SR-56			
		16.021	60.015			End Hillsborough County		
Pasco	14140000	0	60.015			Begin Pasco County		
		0.242	60.257					

Interstate 375



State Road 592

County	Roadway ID	M.P.	Cumul. Miles	Exit No.	At Road Number	At Road Name
Pinellas	15002000	0.000	0.000	23A	I-275/SR-93	
		1.001	1.001	1		8th St N
		1.190	1.190	2	SR-595	5th Ave N
		1.218	1.218	3		4th Ave N
		1.220	1.220		to US-92	(Becomes 4th Ave N)

Interstate 95



SR-9A (Exits 1 - 12),
SR-9 (Exits 14 - 380)

County	Roadway ID	M.P.	Cumul. Miles	Exit No.	At Road Number	At Road Name
Miami-Dade	87270000	0.000	0.000		US-1	

0.469	0.469	1	A			Rickenbacker Causeway	
1.558	1.558	1	B	US-41		Tamiami Trail, SW 7th St, SW 8th St, Flagler St, NW 1st St	
2.040	2.040	2	A	SR-970		Downtown Distributor, Flagler St, SW/SE 1st St	
2.163	2.163	2	C			Miami Ave	
2.260	2.260	2	B			NW 2 St, Arena	
3.184	3.184	2	D	I-395/SR-836 (east)		To Miami Beach	
2.659	2.659	3	B	SR-836 (west)		NW 8th St, to Port of Miami	
3.212	3.212	3	A	SR-836 (west)		Dolphin Expressway	
4.844	4.844	4	AB	I-195 & SR-112		West to Airport Expy, East to Julia Tuttle Causeway	
6.227	6.227	6	A			NW 62nd St	
6.608	6.608	6	B			NW 69th St	
7.329	7.329	7		SR-934		NW 79th St, NW 81st St	
8.285	8.285	8	A			NW 95th St	
8.794	8.794	8	B	SR-932		NW 103rd St	
9.799	9.799	9		SR-924		NW 119th St	
10.176	10.176	10	A	SR-922		NW 125th St	
10.854	10.854	10	B	SR-916		NW 135th St, Opa Locka Blvd	
11.827	11.827	11				NW 151st St	
12.848	12.848	12	ABC	SR-826, US-441, SR-821		Golden Glades Interchange @ Florida's Turnpike	
14.377	14.377	14		SR-860		Miami Gardens Dr	
16.574	16.574	16				Ives Dairy Rd, NE 203rd St	
17.199	17.199					End Miami-Dade County	
County	Roadway ID	M.P.	Cumul. Miles	Exit No.	At Road Number	At Road Name	
Broward	86070000	0.000	17.199			Begin Broward County	
		0.739	17.938	18	SR-858	Hallandale Beach Blvd	
		1.521	18.720	19	SR-824	Pembroke Rd	
		2.530	19.729	20	SR-820	Hollywood Blvd	
		4.106	21.305	21	SR-822	Sheridan St	
		5.135	22.334	22	SR-848	Stirling Rd	
		6.148	23.347	23	SR-818	Griffin Rd	
		7.526	24.725	24	I-595	Port Everglades Expy	
		7.983	25.182	25	SR-84	Marina Mile Blvd	
		9.255	26.454	26	SR-736	Davie Blvd	
		10.286	27.485	27	SR-842	Broward Blvd	
		11.303	28.502	29	AB	SR-838	Sunrise Blvd
		13.465	30.664	31	AB	SR-816	Oakland Park Blvd
		15.106	32.305	32		SR-870	Commercial Blvd
		16.297	33.496	33	AB		Cypress Creek Rd
		18.411	35.610	36	AB	SR-814	Atlantic Blvd
		20.480	37.679	38	AB		Copans Rd
		21.623	38.822	39		SR-834	Sample Rd
		23.683	40.882	41		SR-869	SW 10th St
		24.662	41.861	42	AB	SR-810	Hillsboro Blvd
		25.334	42.533				End Broward County
Palm Beach	93220000	0.000	42.533			Begin Palm Beach County	
		1.555	44.088	44	CR-798	Palmetto Park Rd	
		2.789	45.322	45	SR-808	Glades Rd	
		4.531	47.064	48	A		Spanish River Blvd
		5.233	47.766	48	B	SR-794	Yamato Rd
		7.091	49.624	50			Congress Ave
		8.383	50.916	51			Linton Blvd
		9.920	52.453	52		SR-806	Atlantic Ave
		13.756	56.289	56			Woolbright Rd
		14.748	57.281	57		SR-804	Boynton Beach Blvd
		16.256	58.789	59			Gateway Blvd
		17.744	60.277	60			Hypoluxo Rd
		18.776	61.309	61		CR-812	Lantana Rd
		20.265	62.798	63			6th Ave South
		21.572	64.105	64			10th Ave North
		23.475	66.008	66		SR-882	Forest Hill Blvd
		24.912	67.445	68		US-98, SR-80	Southern Blvd
		25.937	68.470	69	AB		Belvedere Rd, Palm Beach International Airport
		27.012	69.545	70		SR-704	Okeechobee Blvd
		28.274	70.807	71			Palm Beach Lakes Blvd
		31.053	73.586	74			45th St
		32.803	75.336	76		SR-708	Blue Heron Blvd
		34.554	77.087	77		SR-850	Northlake Blvd
		36.757	79.290	79	AB	SR-786	PGA Boulevard
		37.170	79.703	79	C		Military Trail (to/from north-bound only)
		40.168	82.701	83			Donald Ross Rd
		43.964	86.497	87	AB	SR-706	Indiantown Rd
		46.018	88.551				End Palm Beach County
Martin	89095000	0.000	88.551			Begin Martin County	
		7.459	96.010	96		CR-708	Bridge Rd
		12.224	100.775	101		SR-76	Kanner Highway
		13.899	102.450	102		CR-713	High Meadow Ave
		21.646	110.197	110		SR-714	Martin Highway
		24.817	113.368				End Martin County
St. Lucie	94001000	0.000	113.368			Begin St. Lucie County	
		0.238	113.606	114			Becker Rd
		4.298	117.666	118			Gattlin Boulevard / Tradition Parkway
		6.547	119.915	120			Crosstown Parkway
		7.761	121.129	121			St. Lucie West Blvd
		12.134	125.502	126		CR-712	Midway Rd
		15.395	128.763	129		SR-70	Okeechobee Rd
		17.622	130.990	131		SR-68	Orange Ave
		24.081	137.449	138		SR-614	Indrio Rd
		27.259	140.627				End St. Lucie County
Indian River	88081000	0.000	140.627			Begin Indian River County	
		6.146	146.773	147		SR-60	20 St
		15.281	155.908	156		CR-512	Fellsmere Rd

County	Roadway ID	M.P.	Cumul. Miles	Exit No.	At Road Number	At Road Name	
		19.198	159.825				End Indian River County
Brevard	70220000	0.000	159.825				Begin Brevard County
		5.800	165.625	166		St. Johns Heritage Parkway	
		13.287	173.112	173	SR-514	Malabar Rd	
		16.280	176.105	176	CR-516	Palm Bay Rd	
		20.690	180.515	180	US-192	Melbourne, West Melbourne/New Haven Ave	
		22.048	181.873	182		Ellis Rd	
		23.568	183.393	183	SR-518	Eau Gallie Blvd	
		28.525	188.350	188		Pineda Causeway	
		31.202	191.027	191	CR-509	Wickham Rd	
		33.790	193.615	193		Viera Blvd	
		35.840	195.665	195	SR-519	Fiske Blvd	
		41.497	201.322	201	SR-520	Cocoa/King St	
		41.517	201.342				End 70220000
	70225000	0.000	201.342				Begin 70225000
		1.148	202.490	202	SR-524	Cocoa	
		3.935	205.277	205	SR-528	Beachline Expwy	
		6.828	208.170	208		Port St. John Pkwy	
		10.455	211.797	212	SR-407	Kennedy Space Center	
		14.143	215.485	215	SR-50	Titusville, Orlando/Cheney Hwy	
		18.593	219.935	220	SR-406	Garden St	
		22.230	223.572	223	SR-46	Sanford, Mims	
		29.792	231.134	231	CR-5A	Deering Pkwy	
		31.190	232.532				End Brevard County
Volusia	79002000	0.000	232.532				Begin Volusia County
		11.450	243.982	244	SR-442	Edgewater/Indian River Blvd	
		16.283	248.815	249 AB	SR-44	DeLand, New Smyrna Beach	
		23.260	255.792	256	SR-421	Port Orange/Dunlawton Ave	
		27.834	260.366	260 AB	I-4, SR-400	I-4; Beville Rd	
		29.098	261.630	260 C	US-92	International Speedway Blvd	
		32.568	265.100	265		Holly Hill/LPGA Blvd	
		35.231	267.763	268	SR-40	Ocala, Ormond Beach/Granada Blvd	
		40.800	273.332	273	US-1	Ormond Beach, Bunnell	
		45.712	278.244				End Volusia County
Flagler	73001000	0.000	278.244				Begin Flagler County
		0.022	278.266	278		Old Dixie Hwy	
		5.276	283.520	284	SR-100	Bunnell, Flagler Beach/Moody Blvd	
		11.066	289.310	289		Palm Coast Pkwy	
		14.675	292.919	293		Matanzas Woods Pkwy	
		18.729	296.973				End Flagler County
St. Johns	78080000	0.000	296.973				Begin St. Johns County
		0.953	297.926	298	US-1		
		8.124	305.097	305	SR-206		
		13.820	310.793	311	SR-207		
		20.457	317.430	318	SR-16	Charles Usinas Hwy	
		26.147	323.120	323		International Golf Parkway	
		32.040	329.013	329	CR-210		
		34.855	331.828				End St. Johns County
Duval	72280000	0.000	331.828				Begin Duval County
		0.940	332.768	333	SR-9B		
		3.348	335.176	335		Old St Augustine Rd	
		5.274	337.102	337	I-295		
		6.572	338.400	339	US-1	Philips Highway	
		7.384	339.212	340	SR-115	Southside Blvd (to/from south only)	
		9.305	341.133	341	SR-152	Baymeadows Rd	
		11.636	343.464	344	SR-202	J. Turner Butler Blvd	
		13.086	344.914	345		Bowden Rd (to/from south only)	
		13.462	345.290	346 AB	SR-109	University Blvd (to/from north only)	
		15.269	347.097	347	SR-126, Alt. US-1	Emerson St	
		16.772	348.600	348	US-1, US-90	Philips Hwy, Atlantic Blvd (to/from north only)	
		16.793	348.621				End 72280000
	72020000	0	348.621				Begin 72020000
		0.672	349.293	350 A	US-1, US-90	To Prudential Dr, Phillips Hwy, Atlantic Blvd (south only)	
		1.082	349.703	350 B		Palm Ave, San Marco Blvd (to/from north only)	
		2.483	351.104	351 ABCD	I-10 West	Park St, Margaret St, Stockton St	
		3.284	351.905	352 ABC		Myrtle Ave, Forsyth St, Monroe St	
		3.784	352.405	353 ABC	US-Alt 90, US-23 (north)	Church St, Union St, Kings Rd	
		4.623	353.244	353 D	SR-114	8th Street	
		5.226	353.847	354 AB	US-1	20th Street, ML King Parkway	
		5.84	354.461	355	SR-122	Golfair Boulevard	
		7.139	355.76	356 AB	SR-115, SR-117	Norwood Ave, Lem Turner Rd	
		7.915	356.536	357	SR-111	Edgewood Ave	
		9.004	357.625	358 A	SR-105	Heckscher Drive, Zoo Parkway	
		9.286	357.907	358 B		Broward Rd	
		10.567	359.188				End 72020000
	72290000	0.000	359.188				Begin 72290000
		0.180	359.368	360	SR-104	Dunn Ave, Busch Dr	
		2.274	361.462	362 AB	I-295, SR-9-A		
		3.811	362.999	363 AB		Duval Rd, Jax Intl Airport	
		6.387	365.575	366		Pecan Park Rd	
		10.513	369.701				End Duval County
Nassau	74160000	0.000	369.701				Begin Nassau County
		3.006	372.707	373	SR-200, SR-A1A		
		9.624	379.325	380	US-17		
		12.226	381.927				Georgia State Line

Interstate 195

(Including Julia Tuttle Causeway)



State Road 112

County	Roadway ID	M.P.	Cumul. Miles	Exit No.	At Road Number	At Road Name
--------	------------	------	--------------	----------	----------------	--------------

Miami-Dade	87004000	0.486	0.000	1	I-95	
		1.164	0.678	2 A		North Miami Ave
		1.524	1.038	2 B	US-1	Biscayne Blvd
		4.910	4.424	5	SR-907	Alton Rd

Interstate 295



State Road 9A

County	Roadway ID	M.P.	Cumul. Miles	Exit No.	At Road Number	At Road Name
Duval	72001200	0.000	0.000	61 AB	I-95 (south of Jacksonville)	
		0.554	0.554			End 72001200
	72001000	0.733	0.554			Begin 72001000
		3.067	2.888	3		Old St Augustine Rd
		4.868	4.689	5 AB	SR-13	San Jose Blvd
		9.595	9.416	10	US-17	Roosevelt Blvd, Park Ave
		11.701	11.522	12	SR-21	Blanding Blvd, Collins Rd
		15.917	15.738	16	SR-134	103rd St
		17.439	17.260	17	SR-208	Wilson Blvd
		19.403	19.224	19	SR-228	Normandy Blvd
		20.613	20.434	21 AB	I-10	
		22.197	22.018	22		Commonwealth Ave
		24.703	24.524	25		Pritchard Rd
		27.660	27.481	28 AB	US-1, US-23	New Kings Rd
		29.995	29.816	30	SR-104	Dunn Ave
		31.645	31.466	32	SR-115	Lem Turner Rd
		33.306	33.127	33		Int'l Airport Blvd, Duval Rd
		35.063	34.884	35 AB	I-95	
		35.511	35.332		I-95 (north of Jacksonville)	End 72001000
	72002000	0.000	35.332			Begin 72002000
		0.373	35.705	36	US-17	N Main St
		1.920	37.252	37		Pulaski Rd
		4.199	39.531	40		Alta Dr
		5.970	41.302	41	SR-105	Heckscher Dr, Zoo Parkway
		9.838	45.170	45	SR-113	Southside Connector (south exit)
		10.256	45.588	46	SR-116	Merrill Rd
		11.395	46.727	47		Monument Rd
		12.851	48.183	48	SR-10	Atlantic Blvd
		13.417	48.749	49		St Johns Bluff Rd (north exit)
		15.445	50.777	51	US-90	Beach Blvd
		16.721	52.053	52		Town Center Pkwy, UNF Drive
		17.825	53.157	53	SR-202	J. Turner Butler Blvd
		19.004	54.336	54		Gate Parkway
		20.387	55.719	56	SR-152	Baymeadows Rd
		22.321	57.653	58	SR-9B	
		24.706	60.038	60	US-1	Philips Highway
		25.532	60.864	61 AB	I-95	

Interstate 395



State Road 836

County	Roadway ID	M.P.	Cumul. Miles	Exit No.	At Road Number	At Road Name
Miami-Dade	87200000	11.756	0.000		I-95	
		11.865	0.109	1 AB	I-95	
		12.817	1.061	2 AB	US-1	Biscayne Blvd. and NE 2 Ave.
		13.048	1.292			Becomes MacArthur Causeway

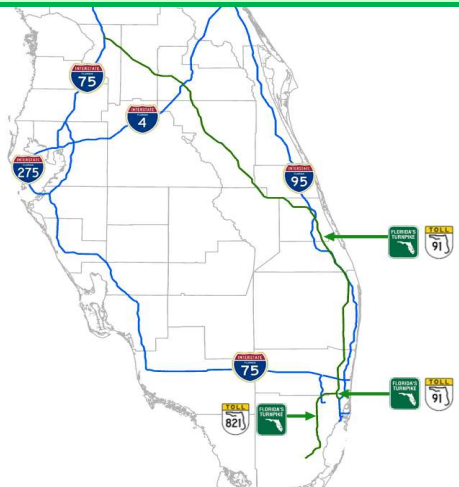
Interstate 595



State Road 862

County	Roadway ID	M.P.	Cumul. Miles	Exit No.	At Road Number	At Road Name
Broward	86095000	0.000	0.000		I-75 ramps	
		0.035	0.035	1		SW 136th Ave (to/from EB only)
		1.089	1.089	2	SR-823	Flamingo Rd
		2.114	2.114	3		Hiatus Rd
		3.125	3.125	4		Nob Hill Rd
		4.190	4.190	5		Pine Island Rd
		5.148	5.148	6	SR-817	University Dr
		6.668	6.668	7		Davie Rd
		7.335	7.335	8		Florida's Turnpike
		8.282	8.282	9 AB	US-441, SR-7	
		8.659	8.659	9 C	SR-84	Marina Mile Blvd
		10.418	10.418	10 AB	I-95	
		12.556	12.556	12 ABC	US-1	Ft. Lauderdale, Hollywood Int'l Airport
		12.860	12.860		East of US-1	Becomes Eller Dr

Expressways: Florida's Turnpike



Florida's Turnpike from Miami-Dade County to Sumter County was the first toll road built and operated by what is now known as Florida's Turnpike Enterprise. The Turnpike Mainline runs on State Roads now known as Turnpike Mainline SR 91. SR 91 runs from the original point at Miami-Dade County to Sumter County and includes Turnpike Mainline SR 821 (formerly named HEFT). SR 821 connects to the interchange with Turnpike Mainline SR 91 in Miami-Dade and Broward County boundary. The short piece south of the interchange mentioned is part of Turnpike Mainline SR 91.

Florida's Turnpike Mainline



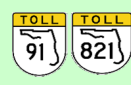
State Road 91

(Beginning of original Turnpike)

Florida DOT / Turnpike Enterprise

County	Roadway ID	M.P.	Cumul. Miles	Exit No.	At Road Number	At Road Name	
Miami-Dade	87470000	0.000	0.000				Begin Miami-Dade County
		0.197	0.197	0 X	I-95, US-441, SR-826	Golden Glades Interchange	
		2.443	2.443	2 X		Dan Marino Blvd, NW 199 St, Stadium	
		3.273	3.273	4 X		County Line Rd, NB entrance only	
		3.342	3.342				End Miami-Dade County
Broward	86470000	0.000	3.342				Begin Broward County
		0.423	3.765			Joins Turnpike Extension	

Florida's Turnpike Mainline



State Road 91

(except for 87471000 & 86471000 are SR-821)

Florida DOT / Turnpike Enterprise

Miami-Dade	87471000	0.000	0.000	0	US-1	South Dixie Highway	
		0.538	0.538	1	US-1 (north)		
		3.133	3.133	2		Campbell Drive, SW 312 St	
		5.275	5.275	5		Biscayne Blvd, SW 288 St	
		6.124	6.124	6		Tallahassee Rd, SW 137 Ave	
		9.205	9.205	9		Allapattah Road, SW 256 St	
		11.787	11.787	11		Hainlin Mills Rd, SW 216 St	
		12.518	12.518	12	US-1	Caribbean Blvd, Government Center	
		14.015	14.015	13		Quail Roost Dr, Eureka Dr	
		16.374	16.374	16	SR-992	SW 152 St	
		17.946	17.946	17	SR-874 to SR-826	Don Shula South Dade Expressway	
		18.443	18.443	19		SW 120 St	
		20.459	20.459	20		N. Kendall Dr, SW 88 St	
		23.755	23.755	23	SR-976	Bird Rd, SW 40 St	
		25.762	25.762	25	US-41	Tamiami Trail	
		26.774	26.774	26 A	SR-836	Dolphin Expressway	
		27.322	27.322	26 B		N.W. 12th St	
		29.257	29.257	29		NW 41 St	
		31.222	31.222	31		NW 74th St	
		33.280	33.280	34		Gran Park Blvd, NW 106th St	
		35.405	35.405	35	US-27	Okeechobee Rd	
		39.475	39.475	39	I-75		(NB entrance, SB exit only)
		40.150	40.150				End Miami-Dade County
Broward	86471000	0.000	40.150				Begin Broward County
		3.219	43.369	43	SR-823	NW 57th Ave, Red Rd	
		6.205	46.355	47	SR-817	University Dr, NW 27th Ave	(no NB entrance)
		7.308	47.458			Original Turnpike Stub	
		7.706	47.856				End 86471000
	86470000	0.423	47.856			Joins original Florida's Turnpike	
		2.913	50.346	49	SR-820	Hollywood Blvd	
		6.744	54.177	53	SR-818	Griffin Rd	
		8.488	55.921	54	I-595, SR-84		
		11.851	59.284	58	SR-838	Sunrise Blvd	
		15.578	63.011	62	SR-870	Commercial Blvd	
		18.999	66.432	66	SR-814	Atlantic Boulevard	(to/from SB only)
		20.144	67.577	67		Dr M.L. King Blvd, Coconut Creek Pkwy	
		22.155	69.588	69	SR-834	Sample Rd	
		24.303	71.736	71	SR-869	Sawgrass Expressway	
		25.912	73.345				End Broward County
Palm Beach	93470000	0.000	73.345				Begin Palm Beach County
		2.741	76.086	75	SR-808	Glades Rd	
		8.658	82.003	81	SR-806	Atlantic Blvd	
		13.798	87.143	86	SR-804	Boynton Beach Blvd	
		19.958	93.303	93	SR-802	Lake Worth Rd	
		24.310	97.655	97	US-98, SR-80	Southern Blvd	
		26.249	99.594	98		Jog Rd	(SunPass only, to/from SB only)

		27.118	100.463	99	SR-704	Okeechobee Blvd		
		33.469	106.814	107	SR-710	Beeline Hwy	(SunPass only)	
		36.317	109.662	109	SR-786	PGA Blvd		
		43.192	116.537	116	SR-706	Indiantown Rd		
		44.561	117.906					End Palm Beach County
Martin	89470000	0.000	117.906					Begin Martin County
		16.754	134.660	133	SR-714	Martin Downs Blvd		
		20.249	138.155					End Martin County
St. Lucie	94470000	0.000	138.155					Begin St. Lucie County
		0.258	138.413	138		Becker Rd	(SunPass only)	
		5.166	143.321	142	SR-716	Port St. Lucie Blvd		
		14.760	152.915	152	SR-70	Okeechobee Rd		
		34.959	173.114					End St. Lucie County
Indian River	88470000	0.000	173.114					Begin Indian River County
		7.992	181.106					End Indian River County
Okeechobee	91470000	0.000	181.106					Begin Okeechobee County
		7.472	188.578					End Okeechobee County
Indian River	88470000	15.464	188.578					Begin Indian River County
		17.452	190.566					End Indian River County
Osceola	92470000	0.000	190.566					Begin Osceola County
		2.616	193.182	193	SR-60, US-441	Yeehaw Junction		
		17.972	208.538					End 92470000
	92471000	0.000	208.538					Begin 92471000
		30.955	239.493	240		Kissimmee Park Rd		
		34.178	242.716	242	US-192, US-441 (South)	To Kissimmee, St Cloud	(NB exit only)	
		36.075	244.613	244	US-192, US-441 (North)	To Kissimmee, St Cloud		
		40.303	248.841	249		Osceola Parkway		
		40.760	249.298					End Osceola County
Orange	75470000	0.000	249.298					Begin Orange County
		1.451	250.749	251	SR-417	Central Florida GreeneWay		
		6.068	255.366	254	US-441	US 17/92/441 & Beachline Expressway		
		6.742	256.040	255		Consulate Dr, to Beachline Expressway (WB)		
		10.399	259.697	259	I-4	Orlando/Tampa		
		16.722	266.020	265		East-West Expressway		
		18.588	267.886	267 B	SR-50	To Orlando West, Ocoee, Winter Garden		
		18.735	268.033	267 A	SR-429	Western Beltway		
		23.707	273.005	272	SR-50	To Clermont		
		24.913	274.211					End Orange County
Lake	11470000	0.000	274.211					Begin Lake County
		5.040	279.251	278		Hancock Rd, Clermont		
		11.599	285.810	285	US-27	To Leesburg, Clermont		
		14.841	289.052	289	US-27	To Tavares, Clermont	(NB entr, SB exit)	
		22.396	296.607	296	CR-470	To Leesburg		
		23.876	298.087					End Lake County
Sumter	18470000	0.000	298.087					Begin Sumter County
		7.281	305.368	304	US-301	To Wildwood		
		10.670	308.757	307	SR-44	To Inverness/Wildwood		

Expressways: Southeast



In 2021 HB 385 transferred all Miami-Dade Expressway Authority (MDX) assets to the Greater Miami Expressway Agency (GMX).

The Dolphin Expressway includes separate entries for a recent addition which leaves the original Dolphin east of its beginning and has somewhat different routes for the east-bound and west-bound directions.

Airport Expressway



Greater Miami Expressway Agency (GMX)

County	Roadway ID	M.P.	Cumul. Miles	Exit No.	At Road Number	At Road Name
Miami-Dade	87003000	0.000	0.000		SR-953	LeJeune Road
		1.013	1.013		SR-948	NW 36 St
		2.464	2.464		SR-9	NW 27 Ave
		2.982	2.982			NW 22 Ave
		4.017	4.017		SR-933	NW 12 Ave
		4.132	4.132			
	87004000	0.000	4.132			
		0.486	4.618			

End 87003000
Begin 87004000

Becomes I-195 just before crossing I-95

Dolphin Expressway



Greater Miami Expressway Agency (GMX)

County	Roadway ID	M.P.	Cumul. Miles	Exit No.	At Road Number	At Road Name
Miami-Dade	87200000	0	0.000		SR-821	HEFT (Homestead Extension of Fla. Tpke)
		0.835	0.835		SR-836 Extension	Dolphin Expressway EB
		1.249	1.249		SR-985	NW 107 Ave
		1.885	1.885		SR-836 Extension	Dolphin Expressway WB
		3.269	3.269		SR-973	NW 87 Ave
		4.256	4.256		SR-826	Palmetto Expressway
		4.788	4.788		SR-969	Milam Dairy Rd / NW 72 Ave
		6.35	6.350		SR-959	NW 57 Ave
		7.548	7.548			NW 45 Ave
		7.936	7.936		SR-953	LeJeune Rd
		8.456	8.456			NW 37 Ave
		9.495	9.495		SR-9	NW 27 Ave
		10.576	10.576			NW 17 Ave
		11.108	11.108		SR-933	NW 12 Ave
		11.376	11.376			NW 10 Ave
		11.756	11.756			

Becomes I-395

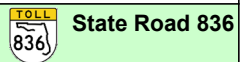
Dolphin Expressway Extension, East-Bound



Greater Miami Expressway Agency (GMX)

County	Roadway ID	M.P.	Cumul. Miles	Exit No.	At Road Number	At Road Name
Miami-Dade	87201000	0.000	0.000			SW 137th Ave
		2.440	2.440		SR-821	HEFT (Homestead Extension of Fla. Tpke)
		3.156	3.156		SR-836	Dolphin Expressway

Dolphin Expressway Extension, West-Bound



Greater Miami Expressway Agency (GMX)

County	Roadway ID	M.P.	Cumul. Miles	Exit No.	At Road Number	At Road Name
Miami-Dade	87202000	0.000	0.000		SR-836	Dolphin Expressway
		4.220	4.220			SW 137th Ave

Don Shula Expressway



Greater Miami Expressway Agency (GMX)

County	Roadway ID	M.P.	Cumul. Miles	Exit No.	At Road Number	At Road Name
Miami-Dade	87005000	0.000	0.000		SR-821	HEFT (Homestead Extension of Fla. Tpke)
		2.276	2.276		SR-990	Killian Parkway
		3.667	3.667		SR-94	SW 88 St, N Kendall Dr
		4.378	4.378		SR-878	Snapper Creek Expressway
		6.828	6.828		SR-826	Palmetto Expressway
		7.010	7.010		SR-826 NB	

Gratigny Parkway



State Road 924

Greater Miami Expressway Agency (GMX)

County	Roadway ID	M.P.	Cumul. Miles	Exit No.	At Road Number	At Road Name
Miami-Dade	87300000	0.000	0.000	1 B	SR-826	Palmetto Expressway
		2.020	2.020		SR-823	NW 57 Ave, Red Rd
		4.095	4.095		SR-953	NW 37 Ave, NW 42 Ave
		5.378	5.378		SR-9	NW 27 Ave



Palmetto Expressway



State Road 826

Florida DOT / District 6

County	Roadway ID	M.P.	Cumul. Miles	Exit No.	At Road Number	At Road Name
Miami-Dade	87260000	0.000	0.000		US-1, SR-5	South Dixie Hwy
		0.858	0.858		SR-94	Kendall Dr
		1.857	1.857		SR-986	Sunset Dr
		2.876	2.876			SW 56 St, Miller Dr
		3.932	3.932		SR-976	Bird Rd
		4.984	4.984			SW 24 St, Coral Way
		5.977	5.977		US-41, SR-90	SW 8 St
		6.491	6.491		SR-968	W Flagler St
		7.230	7.230		SR-836	NW 12 St
		8.372	8.372			NW 25 St
		9.216	9.216		SR-948	NW 36 St
		10.381	10.381			NW 58 St
		11.383	11.383		SR-934	NW 74 St
		12.310	12.310		US-27, SR-25	S River Dr, Okeechobee Rd
		13.173	13.173		SR-932	NW 103 St, W 49 St
		14.374	14.374			NW 122 St, W 68 St
		15.379	15.379		I-75, SR-93, SR-916	NW 138 St
		16.393	16.393			NW 154 St
		18.006	18.006			NW 67 Ave
		19.016	19.016		SR-823	NW 57 Ave
		20.047	20.047			NW 47 Ave
		21.048	21.048			NW 37 Ave
		22.052	22.052		SR-817	NW 27 Ave
		23.060	23.060			NW 17 Ave
		23.485	23.485			NW 12 Ave
		24.097	24.097		to I-95	To Florida's Turnpike [Golden Glades Interch.]
		24.236	24.236		SR-91	Florida's Turnpike [Golden Glades Interchange]
		24.708	24.708		US-441, SR-7	[Golden Glades Interchange]



Sawgrass Expressway



State Road 869

Florida DOT / Turnpike Enterprise

County	Roadway ID	M.P.	Cumul. Miles	Exit No.	At Road Number	At Road Name
Broward	86472000	0.000	0.000		I-595	
		1.056	1.056	1	SR-838	Sunrise Blvd
		2.432	2.432	1 B		Pat Salerno Dr (to/from SB only)
		3.279	3.279	3	SR-816	Oakland Park Blvd
		5.487	5.487	5	SR-870	Commercial Blvd
		8.189	8.189	8	SR-814	Atlantic Blvd
		10.921	10.921	11	SR-834	Sample Rd
		13.823	13.823	14		Coral Ridge Dr
		15.569	15.569	15	SR-817	University Dr
		18.560	18.560	18 AB	US-441, SR-7	
		19.560	19.560	19		Lyons Rd
		20.673	20.673	21	SR-91	Florida's Turnpike
		21.835	21.835		SR-845	Powerline Rd (Becomes SW 10th St)



Snapper Creek Expressway



State Road 878

Greater Miami Expressway Agency (GMX)

County	Roadway ID	M.P.	Cumul. Miles	Exit No.	At Road Number	At Road Name
Miami-Dade	87021000	0.000	0.000		SR-874	Don Shula Expy
		0.677	0.677		SR-973	SW 87th Ave, Galloway Rd
		2.218	2.218			SW 72nd Ave
		2.621	2.621		US-1, SR-5	South Dixie Hwy



Expressways: West-Central



The Selmon/Crosstown Expressway, built by the Tampa Hillsborough County Expressway Authority (THCEA) is unique in Florida: the original ground-level highway was augmented with elevated lanes above it. The elevated lanes are reversible (traffic moves toward Tampa in the morning and away in the afternoon) and have different begin- and end-points than the original lanes, and have a different State Road number.

The other expressways in west-central Florida are owned and operated by the Florida Department of Transportation. The Veterans Expressway Spur is the result of the addition of the Suncoast Parkway, which begins at a point just south of the end of the Veterans Expressway. The Gateway Expressway is the latest addition to Pinellas County, completed in April 2024.

Lee Roy Selmon / Crosstown Expressway



State Road 618

THCEA

County	Roadway ID	M.P.	Cumul. Miles	Exit No.	At Road Number	At Road Name	
Hillsborough	10002000	0.085	0.000				Begin 10002000
		0.089	0.004	1 AB	US-92, SR-600	Gandy Blvd, Dale Mabry Highway	
		1.245	1.160	2		Euclid Ave	
		2.121	2.036	3		MacDill Ave, Bay to Bay Blvd	
		4.140	4.055	4		Willow Ave	
		4.747	4.662	5		Plant Ave, Hyde Park	
		5.332	5.247	6		Harbor Island Blvd, Convention Center	
		5.456	5.371	7		N Jefferson St	
		5.851	5.766	8	SR-60, SR-45	E Kennedy Blvd, N Nebraska Ave	
		6.971	6.886	9	US Bus-41, SR-45	22nd St	
		7.602	7.517	10		I-4 Connector	
		9.122	9.037	11	US-41, SR-599	50th St	
		11.133	11.048	12	CR-573	78th St	
		12.962	12.877	13	US-301, SR-43	Falkenburg Rd	
		13.770	13.685	14			
	14.186	14.101	15 B	I-75, SR-93A		End 10002000	
	14.217	14.132					

Lee Roy Selmon / Crosstown Expressway / West Extension



State Road 618

THCEA

County	Roadway ID	M.P.	Cumul. Miles	Exit No.	At Road Number	At Road Name	
Hillsborough	10004000	0.000	0.000				Begin 10004000
		1.524	1.524	1 A	US-92, SR-573	S Dale Mabry Highway/MacDill AFB	
		2.096	2.096				End 10004000

Lee Roy Selmon / Crosstown Expressway Elevated Lanes



State Road 618A

THCEA

County	Roadway ID	M.P.	Cumul. Miles	Exit No.	At Road Number	At Road Name	
Hillsborough	10003000	0.611	0.000			Meridian Ave at Twiggs St	
		2.491	1.880			Selmon Expy ground level, near 34th St	
		5.844	5.233		SR-618	Selmon Expy ground level, near 78th St	
		7.684	7.073		US-301	Selmon Expy ground level, near US-301	
		9.667	9.056			Brandon Pkway at Town Center Blvd	

Polk Parkway



State Road 570

Florida DOT / Turnpike Enterprise

County	Roadway ID	M.P.	Cumul. Miles	Exit No.	At Road Number	At Road Name	
Polk	16470000	0.000	0.000				Begin 16470000
		0.030	0.030	0	I-4		
		0.534	0.534	1	CR-542	Old Tampa Highway	
		2.851	2.851	3	SR-572	Airport Rd	
		4.133	4.133	4		Waring Rd	
		5.551	5.551	5		Harden Blvd	
		6.683	6.683	7	SR-37	South Florida Ave	
		8.727	8.727	9	CR-37B	Lakeland Highlands Rd	
		10.143	10.143	10	US-98	Bartow Rd	
		13.918	13.918	14	SR-540	Winterlake Rd	
		17.291	17.291	17	US-92	Auburndale	
		18.645	18.645	18	CR-546	Old Dixie Highway	
		23.019	23.019	23		Pace Rd	
		24.350	24.350	24	I-4		
		24.380	24.380				End 16470000

Veterans Expressway / Suncoast Parkway



State Road 589

Florida DOT / Turnpike Enterprise

County	Roadway ID	M.P.	Cumul. Miles	Exit No.	At Road Number	At Road Name	
Hillsborough	10470000	0.741	0.000				Begin 10470000
		1.073	0.332	3		Memorial Highway	
		2.041	1.300	4		Hillsborough Ave	
		4.085	3.344	6 A	CR-584	Waters Ave	
		4.694	3.953	6 B		Anderson Rd	
		5.652	4.911	7		Linebaugh Ave	
		6.250	5.509	8		Wilsky Blvd	
		7.741	7.000	9	CR-587	Gunn Highway	
		8.684	7.943	10		Ehrlich Rd	
		10.617	9.876	12		Hutchinson Rd	
		12.136	11.395	13	SR-568	Veterans Expressway Spur	
		12.136	11.395				End Veterans Expressway - Begin Suncoast Parkway
		12.820	12.079	14	CR-685A	Van Dyke Rd	
		14.882	14.141	16		Lutz Lake Fern Rd	
		16.052	15.311				End Hillsborough County
Pasco	14470000	0.000	15.311				Begin Pasco County
		1.287	16.598	19	SR-54	5th Ave	
		7.723	23.034	25		Ridge Rd	
		11.104	26.415	27	SR-52		
		19.865	35.176				End Pasco County
Hernando	08470000	0.000	35.176				Begin Hernando County
		0.018	35.194	37	CR-578	County Line Rd	
		3.471	38.647	41	CR-574	Spring Hill Dr	
		7.233	42.409	46	SR-50	Cortez Blvd	
		18.146	53.322	55	US-98		
		18.653	53.829				End Hernando County
Citrus	02470000	0.000	53.829				Begin Citrus County
		4.777	58.606	60		W Cardinal St	
		12.171	66.000		SR-44		End Suncoast Parkway

Veterans Expressway Spur

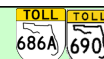


State Road 568

Florida DOT / Turnpike Enterprise

County	Roadway ID	M.P.	Cumul. Miles	Exit No.	At Road Number	At Road Name	
Hillsborough	10471000	0.000	0.000		SR-589	Veterans Expressway / Suncoast Parkway	
		3.021	3.021		SR-597	Dale Mabry Highway	

Gateway Expressway

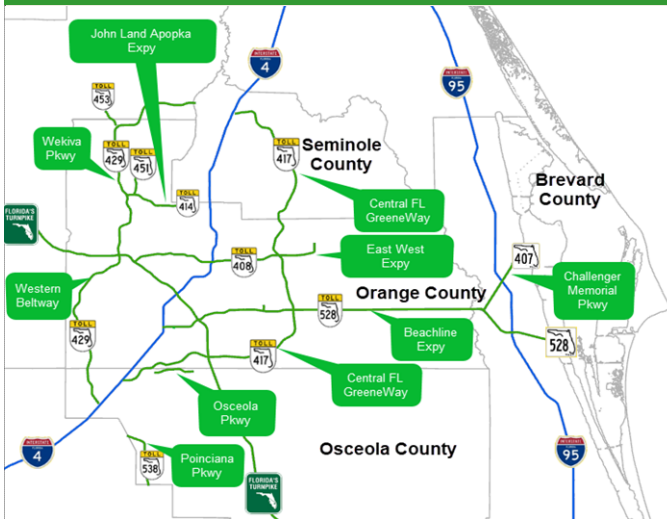


State Road 686A/690

Florida DOT

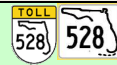
County	Roadway ID	M.P.	Cumul. Miles	Exit No.	At Road Number	At Road Name	
Pinellas	15242000	0	0		US-19		Begin 15242000
		1.001	1.001			On ramp from 118th Ave N	
		2.131	2.131		SR-686A		End 15242000
	15035000	0	2.131		CR-611	Bayside Bridge	Begin 15035000
		0.765	2.896		SR-686A/SR-690	On ramp from Roosevelt Blvd	
		1.445	3.576			On ramp from Roosevelt Blvd	
		1.911	4.042	K		On-Ramp from Ulmerton Rd	
		3.071	5.202			On-ramp from SR-690	
		3.65	5.781			Express Lane Entrance	
		3.727	5.858			On ramp from 118th Ave N	
		4.192	6.323		I-275		End 15035000

Expressways: East-Central



The state's Central Florida Expressway Authority (CFX) and the Florida DOT operate the expressways in east-central Florida, sometimes different portions of the same road. See the road descriptions for details.

Beachline Expressway



State Road 528

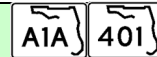
Florida DOT / Turnpike Enterprise 0.000 - 8.421 and 30.797 - 45.710

CFX 8.421-30.797

Florida DOT / District 5 45.710 - 53.495

County	Roadway ID	M.P.	Cumul. Miles	Exit No.	At Road Number	At Road Name
Orange 	75471000	0.000	0.000	0	I-4	
		0.855	0.855	1		International Dr
		1.904	1.904	2		Orangewood Blvd
		3.120	3.120	3 AB		John Young Pkwy
		4.299	4.299	4	CR-423	Consulate Dr, To Florida's Turnpike, Orange Blossom Tr
		8.143	8.143	8	US-17 / 92 / 441, SR-91	Sand Lake Rd, Jetport Dr, Boggy Creek Rd
		8.421	8.421		SR-482, SR-527	
		7.944	8.421			
		8.749	9.226	9		Tradeport Dr, Conway Rd
		10.257	10.734	11 AB	SR-436	Semorán Blvd, Orlando International Airport
CENTRAL FLORIDA EXPRESSWAY AUTHORITY	75002000	11.612	12.089	12		Goldenrod Rd
		12.967	13.444	13	CR-15	Narcoossee Rd
		15.050	15.527	16	SR-417	Greenway
		18.700	19.177	19		Innovation Way/Sunbridge Pkwy
		23.289	23.766	24		Dallas Blvd (EB exit / WB entrance only)
		30.320	30.797			
		75475000	0.000	30.797		
		0.020	30.817	31	SR-520	
		4.957	35.754			
		Brevard 	70470000	0.000	35.754	
1.395	37.149			37	SR-407	Challenger Memorial Pkwy
5.952	41.706			42 AB	I-95	
9.505	45.259			45 AB	SR-524	Industry Rd, Clearlake Rd
9.956	45.710					
70070000	5.200			45.710		
5.415	45.925			46	US-1	
8.309	48.819			49	SR-3	North Courtenay Pkwy
10.870	51.380			52		Banana River Dr
12.790	53.300			54 A	SR-401	Port Canaveral
FDOT	70080000	12.985	53.495			

A1A/SR 401



State Road A1A/401

Florida DOT

Note: There are no tolls on this facility, but it is newly functionally classified as an urban principal arterial expressway. Additionally, it has an interchange.

County	Roadway ID	M.P.	Cumul. Miles	Exit No.	At Road Number	At Road Name
Brevard 	70080000	3.190	0.000			Begin George King Blvd ramp (aux. lanes on mainline)
		3.433	0.243	54 A/B		George King Blvd
		4.742	1.552		SR-405	End N. of 401 drawbridge (where it changes to undivided)

Pineda Cswy



State Road 404

Florida DOT

Note: There are no tolls on this facility, but it is newly functionally classified as an urban principal arterial expressway. Additionally, it has an interchange.

County	Roadway ID	M.P.	Cumul. Miles	Exit No.	At Road Number	At Road Name
Brevard 	70004000	0.451	0.000			Begin West side of US-1 interchange
		0.641	0.190		US-1/SR 5	N Hwy 1
		2.092	1.641			S Tropical Trail
		4.063	3.612		SR 513	S Patrick Dr
		4.590	4.139			

End 70060000 A1A

Challenger Memorial Parkway



State Road 407

Florida DOT / Turnpike Enterprise 0.000 - 6.788

Note: While there are no tolls on this facility between I-95 and SR-528, the vehicles are tolled on SR-528.

County	Roadway ID	M.P.	Cumul. Miles	Exit No.	At Road Number	At Road Name
Brevard	70471000	0.000	0.000		SR-528	Beachline Expwy
		4.341	4.341	N/A	I-95	
		6.788	6.788	N/A	SR-405	Columbia Blvd



East-West Expressway



State Road 408

Florida DOT / Turnpike Enterprise 0.000 - 0.759,

CFX 0.759 - 22.167

County	Roadway ID	M.P.	Cumul. Miles	Exit No.	At Road Number	At Road Name
Orange	75474000	0.000	0.000		SR-91	Florida's Turnpike
		0.759	0.759			
	75008170	1.417	0.759			
		1.485	0.827	1		Clarke Rd (EB entrance/ WB exit only)
		2.213	1.555	2		Good Homes Rd
		3.994	3.336	4		Hiwassee Rd
		5.132	4.474			
	75008000	0.382	4.474			
		0.401	4.493	5	SR-435	Kirkman Rd
		0.992	5.084	6		Pine Hills Rd (EB entrance / WB exit only)
		2.082	6.174	7		Old Winter Garden Rd (EB entrance / WB exit only)
		3.160	7.252	8 A		John Young Pkwy
		3.828	7.920	8 B		Tampa Ave (EB exit / WB entrance only)
		4.333	8.425	9	US-17, US-92, US-441	Orange Blossom Tr
		5.192	9.284	10 AB	I-4	Daytona Beach, Tampa
		6.356	10.448	11 A		Rosalind Ave
		6.356	10.448	11 B		Mills Ave
		7.117	11.209	12 A		Bumby Ave via E South St, E Anderson St
		7.619	11.711	12 B		Crystal Lake Dr via South St
		8.357	12.449	13	SR-15	South Conway Rd
		9.114	13.206	14	SR-436	Semoran Blvd via Lake Underhill Rd
		9.651	13.743	14	SR-436	Semoran Blvd
		11.151	15.243	16	SR-551	Goldenrod Rd
		11.741	15.833	17		Chickasaw Tr, to Valencia College Ln(EB exit / WB entrance only)
		11.882	15.974			
	75008160	0.000	15.974			
		1.123	17.097	18	SR-417	Central Florida GreeneWay
		1.945	17.919	19		Dean Rd
		3.218	19.192	20		Rouse Rd
		4.422	20.396	21		Alafaya Tr (EB exit / WB entrance only)
		6.045	22.019	23	SR-50	Colonial Dr
		6.193	22.167			Challenger Pkwy



John Land Apopka Expressway



State Road 414

CFX

County	Roadway ID	M.P.	Cumul. Miles	Exit No.	At Road Number	At Road Name
Orange	75340000	0.000	0.000			Rose Ave/Bear Lake Rd
		0.243	0.243	9	US-441	Orange Blossom Tr
		1.695	1.695	8		Hiwassee Rd
		3.128	3.128	6		Keene Rd (EB entrance / WB exit only)
		5.107	5.107	5		Marden Rd (EB entrance / WB exit only)
		5.393	5.393	4 A	SR-451	SR-451 North
		6.221	6.221	4 B	SR-429	Western Beltway



Maitland Blvd



State Road 414

FDOT

Note: There are no tolls on this facility, but it is newly functionally classified as an urban principal arterial expressway. Additionally, it has an interchange.

County	Roadway ID	M.P.	Cumul. Miles	Exit No.	At Road Number	At Road Name
Orange	75011000	0.000	0.000			
		0.330	0.330		SR 400	I-4
		0.404	0.404			



End E. side of I-4 interchange

Central Florida GreeneWay



State Road 417


Florida DOT / Turnpike Enterprise 0.000 - 5.098 and 36.616 - 54.061;

CFX 5.098 - 36.616


County	Roadway ID	M.P.	Cumul. Miles	Exit No.	At Road Number	At Road Name
Osceola	92472000	0.000	0.000	0	I-4	
		1.012	1.012	2	to US-192	Celebration Ave, to International Dr
		2.311	2.311	3	CR-522	Osceola Pkwy
		2.906	2.906			
						End Osceola County
Orange	75472000	0.000	2.906			Begin Orange County
		2.192	5.098			End 75472000
Orange	75301000	0.000	5.098			Begin 75301000
		3.569	8.667	10	CR-423	John Young Pkwy
		4.942	10.040	11	US-17, US-92, US-441	Orange Blossom Tr
		5.908	11.006	12	SR-91	Florida's Turnpike
		7.287	12.385	14		Landstar Blvd
		10.808	15.906	17 A		Orlando International Airport
		12.902	18.000	19		Lake Nona Blvd
		15.452	20.550	22	CR-15	Narcoossee Rd
		16.922	22.020	23		Moss Park Rd




		17.842	22.940	24			Innovation Way, Dowden Rd	
		19.473	24.571	26	SR-528		Beachline Expwy	
		20.017	25.115					End 75301000
75300000	0.000	25.115						Begin 75300000
		1.370	26.485	27			Lee Vista Blvd	
		3.675	28.790	30			Curry Ford Rd	
		6.415	31.530	33	SR-408		East/West Expwy	
		8.110	33.225	34	SR-50		Colonial Dr	
		10.380	35.495	37 AB			University Blvd	
		11.501	36.616					End Orange County
Seminole	77470000	0.000	36.616					Begin Seminole County
		0.493	37.109	38	SR-426		Aloma Ave	
		3.692	40.308	41			Red Bug Lake Rd	
		6.100	42.716	44	SR-434		SR 434	
		11.595	48.211	49	CR-427		Lake Mary Blvd; Ronald Reagan Blvd	
		12.642	49.258	50	US-17, US-92		French Ave	
		14.485	51.101	52	CR-46		HE Thomas Jr Pkwy	
		17.011	53.627	54			Rinehart Rd	
		17.445	54.061	55 AB	I-4		Downtown Orlando, Daytona Beach	
		17.445	54.061	55 C			Heathrow/International Pkwy	

Western Beltway/Wekiva Parkway  **State Road 429**
 Florida DOT / Turnpike Enterprise 0.000 - 9.853, CFX 9.853 - 42.835,
 Florida DOT 42.835 - 50.393


County	Roadway ID	M.P.	Cumul. Miles	Exit No.	At Road Number	At Road Name	
Osceola	92473000	0.000	0.000	1	I-4		
		0.747	0.747	1 A		Sinclair Rd	
		4.511	4.511	6	US-192, SR-530	W Irlo Bronson Memorial Hwy	
		4.528	4.528				End Osceola County
Orange	75473000	0.000	4.528				Begin Orange County
		2.194	6.722	8		Disney World/Hartzog Rd	
		5.313	9.841	11		Seidel Rd	
		5.325	9.853				End 75473000
	75320000	18.000	9.853				Begin 75320000
		20.121	11.974	13		Schofield Rd	
		22.080	13.933	15	CR-545	New Independence Pkwy	
		25.363	17.216	18		Stoneybrook West Parkway (EB entrance / WB exit only)	
		26.453	18.306	19	CR-535	Winter Garden Vineland Rd	
		29.403	21.256	22	SR-91	Florida's Turnpike	
		29.748	21.601	23	SR-50	W Colonial Dr	
		31.190	23.043	24	SR-438	Plant St, Franklin St	
		33.703	25.556	26	CR-437	West Rd, Clarcona-Ocoee Rd	
		36.208	28.061	29	CR-437A	Ocoee-Apopka Rd	
		36.535	28.388				End 75320000
	75320100	0.000	28.388				Begin 75320100
		0.960	29.348	30	SR-414	John Land Apopka Expwy	
		1.371	29.759				End 75320100
	75340000	6.061	29.759	4B	SR 429		Begin 75340000
		9.576	33.274				End 75340000
	75330000	0.000	33.274				Begin 75330000
		0.042	33.316	34		SR-429 Connector Rd	
		4.106	37.380	38		Kelly Park Rd	
		5.195	38.469	39	SR 453	SR 453	
		8.242	41.516				End Orange County
Lake	11320000	0.000	41.516				Begin Lake County
		1.835	43.351	44	SR 46/CR 46A	SR 46/Mt. Plymouth/Sorrento	
		7.558	49.074				End 11320000
Seminole	77320000	0.000	49.074				Begin Seminole County
		2.830	51.904	52	SR 46	SR 46	
		4.288	53.362	55B		International Pkwy	
		4.731	53.805	55A	SR 400	I-4	
		5.132	54.206				End 77470000

Western Beltway Connector Road  **State Road 451**
 CFX

County	Roadway ID	M.P.	Cumul. Miles	Exit No.	At Road Number	At Road Name	
Orange	75320000	38.132	0.000				
		40.000	1.868		US-441	Orange Blossom Tr	

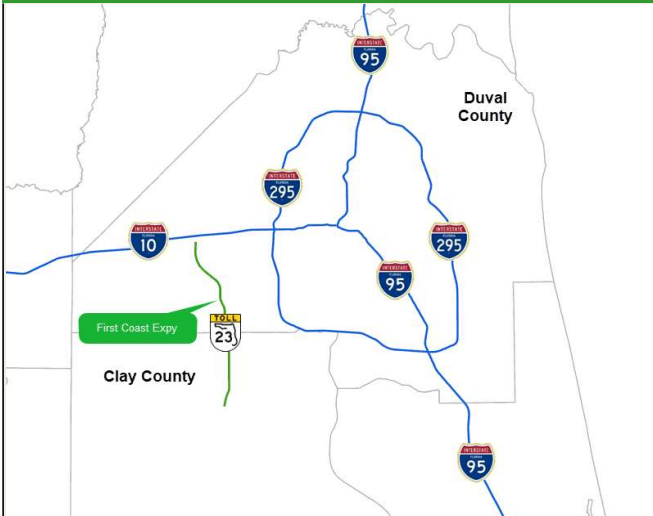
Wekiva Parkway Spur  **State Road 453**
 CFX

County	Roadway ID	M.P.	Cumul. Miles	Exit No.	At Road Number	At Road Name	
Orange	75350000	0.000	0.000		SR-429	Wekiva Parkway	
		0.856	0.856			End 75350000	End Orange County
Lake	11350000	0.000	0.856				Begin Lake County
		1.128	1.984		SR 46	Sorrento Ave	

Poinciana Parkway  **State Road 538**
 CFX

County	Roadway ID	M.P.	Cumul. Miles	Exit No.	At Road Number	At Road Name	
Osceola	92516000	0.000	0.000		CR 580	Cypress Parkway	
		0.815	0.815	11		Koa Street	
		3.281	3.281	9		Marigold Ave	
		7.226	7.226				

Expressways: Northeast




State Road 23 (SR 23), also known as the First Coast Expressway, is an outer bypass around the southwest quadrant of Jacksonville. As of 2018, the first phase has been built, linking the Middleburg area to Interstate 10 near Whitehouse.

First Coast Expressway



State Road 23

Florida DOT / Turnpike Enterprise 0.000 - 14.634

County	Roadway ID	M.P.	Cumul. Miles	Exit No.	At Road Number	At Road Name	
 Clay	71470000	0.000	0.000	31	SR-21	Blanding Blvd	
		1.049	1.049	32		Old Jennings Rd	
		4.180	4.180	35		Oakleaf Plantation Parkway	
		6.244	6.244				End Clay County
 Duval	72470000	0.000	6.244				Begin Duval County
		0.494	6.738	37		Argyle Forest Blvd	
		4.109	10.353	41	SR-134	103rd Street	
		5.525	11.769	42	SR-228	Normandy Blvd	
		6.930	13.174	44		New World Ave	
		8.390	14.634				End 72470000