



Florida Department of Transportation Interchange Report

CONTENTS

NOTES

Some interchanges are complex. This listing locates most interchanges at their centers or at the main cross road. **It does not attempt to locate individual ramps.**

Not all of the expressways are operated by the Florida Department of Transportation (FDOT). Some are operated, all or in part, by expressway authorities.

DEFINITIONS

Road ID and *M.P.* (mile point) are identifiers used internally by FDOT.

Cum. Miles (*Cumulative Miles from the start of the roadway*) are approximately the same as the numbers on the small green mile post signs along Interstate highways and many expressways.

Road Number is the Interstate, US, SR, or CR number (if any) of the cross road(s) at the interchange.

Road Name is the local name of the cross road(s) at the interchange. It may be the same road shown with a Road Number, or it may be a different road.

CONTACT

To ask questions about this report, or to suggest changes, please contact Eric Brickner at the following:

Florida Dept. of Transportation
605 Suwannee St., M.S. 27
Tallahassee, FL 32399-0450
850-414-4848

Eric.Brickner@dot.state.fl.us

	Interstates	Page
	I-4	2
	I-10	3
	I-110	5
	I-75	5
	I-175	7
	I-275	7
	I-375	8
	I-95	8
	I-195	11
	I-295	11
	I-395	12
	I-595	12



Expressways: Florida's Turnpike	Page
Florida's Turnpike Stub—SR-91	13
Florida's Turnpike & Extension—SR-91 and 821	13

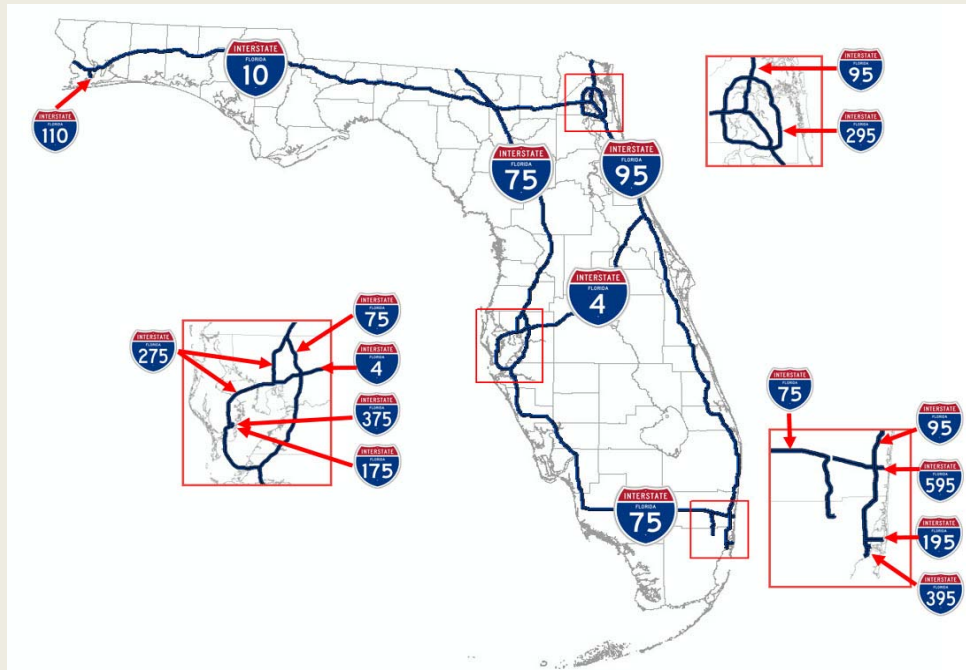
Expressways: Southeast	Page
Airport Expressway—SR-112	15
Dolphin Expressway—SR-836	15
Dolphin Expressway Extension, East-Bound—SR-836	16
Dolphin Expressway Extension, West-Bound—SR-836	16
Don Shula Expressway—SR-874	16
Gratigny Parkway—SR-924	16
Palmetto Expressway—SR-826	16
Sawgrass Expressway—SR-869	17
Snapper Creek Expressway—SR-878	17

Expressways: West-Central	Page
Lee Roy Selmon-Crosstown Expressway—SR-618	18
Selmon-Crosstown Expressway Elevated Lanes—SR-618A	18
Polk Parkway—SR-570	19
Veterans Expressway / Suncoast Parkway—SR-589	19
Veterans Expressway Spur—SR-568	19

Expressways: East-Central	Page
Beachline Expressway/Bennett Causeway—SR-528	20
Challenger Memorial Parkway—SR-407	20
East-West Expressway—SR-408	21
East-West Expressway, Eastern Extension—SR-408	21
John Land Apopka—SR-414	21
Greeneway—SR-417	21
Western Beltway—SR-429	22

Updated
8/9/2019

Interstates



Florida's Interstates are part of the Dwight D. Eisenhower National System of Interstate and Defense Highways. They are built partly with Federal funds, but are owned and operated by the Florida Department of Transportation.

Interstate 4



State Road 400

County	Road ID	M.P.	Cum. Miles	Exit No.	At Road Number	At Road Name
Hillsborough	10190000	7.671	0.000			I-275
		8.451	0.780	1	SR-585	21st & 22nd St
		8.986	1.315	2	SR-618	SR-618 Connector
		10.542	2.871	3	US-41	50th St, Columbus Dr
		11.989	4.318	5	SR-574	Dr Martin Luther King Jr Blvd
		12.883	5.212	6		Orient Road (EB exit / WB entrance only)
		13.947	6.276	7	US-301 & US-92	E Hillsborough Ave, US-92 E
		15.910	8.239	9	I-75, SR-93A	
		17.441	9.770	10	CR-579	Mango Rd
		21.175	13.504	14		McIntosh Rd
		24.732	17.061	17		Branch Forbes Rd
		26.801	19.130	19	SR-566, CR-582	Thonotosassa Rd
		28.318	20.647	21	SR-39, SR-39A	Alexander St, Wheeler St
		29.879	22.208	22	SR-553, CR-580	N Park Rd
		32.836	25.165	25		County Line Rd
		32.836	25.165			End Hillsborough County
Polk	16320000	0.000	25.165			Begin Polk County
		0.983	26.148	27	SR-570	Polk Parkway West
		2.918	28.083	28	SR-546	Memorial Blvd
		5.100	30.265	31	SR-539	Kathleen Rd
		6.425	31.590	32	US-98	
		7.868	33.033	33	SR-33	Socrum Loop Rd
		12.308	37.473	38	SR-33	
		15.640	40.805	41	SR-570	Polk Parkway East
		18.388	43.553	44	SR-559	
		22.378	47.543	48	CR-557	
		29.119	54.284	55	US-27	
		32.022	57.187			End Polk County
Osceola	92130000	0.000	57.187			Begin Osceola County
		0.102	57.289	58	CR-532	Champions Gate Blvd
		2.016	59.203	60	SR-429	Western Beltway
		4.155	61.342	62	SR-417 East	World Drive, Greeneway, Southern Connector
		6.560	63.747	64 AB	US-192, SR-530	Magic Kingdom, Disney/MGM Studios
		7.702	64.889	65	CR-522	Osceola Parkway
		7.885	65.072			End Osceola County

<u>County</u>	<u>Road ID</u>	<u>M.P.</u>	<u>Cum. Miles</u>	<u>Exit No.</u>	<u>At Road Number</u>	<u>At Road Name</u>	
Orange	75280000	0.000	65.072				Begin Orange County
		1.123	66.195	67	SR-536, SR-417	World Center Dr, to International Dr	
		2.633	67.705	68	SR-535	Vineland Road, to International Dr	
		5.462	70.534	71		Central FL Pkwy, to International Dr	
		6.279	71.351	72	SR-528	Beachline Expressway	
		8.267	73.339	74 AB	SR-482	Sand Lake Rd, to International Dr	
		9.562	74.634	75 A		Universal Blvd, to International Dr	
		9.989	75.061	75 B	SR-435	Kirkman Rd, to International Dr	
		11.072	76.144	77	SR-91	Florida's Turnpike	
		12.300	77.372	78		Conroy Rd	
		13.685	78.757	79	CR-423	John Young Parkway	
		14.954	80.026	80	US-17, US-92, US-441	Orange Blossom Tr	
		15.552	80.624	81 A		Michigan St	
		16.007	81.079	81 B		Kaley Ave	
		16.646	81.718	82 A	SR-408	East-West Expressway	
		17.184	82.256	82 B		Anderson St, South St	
		18.332	83.404	83 A	US-17, US-92, SR-50	Colonial Dr, Amelia St	
		18.854	83.926	84	SR-50 west	Colonial Dr	
		19.664	84.736	85		Princeton St	
		20.422	85.494	86		Par St	
		21.326	86.398	87	SR-426	Fairbanks Ave	
		22.303	87.375	88	SR-423	Lee Rd	
		24.025	89.097	90 AB	SR-414	Maitland Blvd	
		24.673	89.745				End Orange County
Seminole	77160000	0.000	89.745				Begin Seminole County
		1.482	91.227	92	SR-436	Altamonte Dr	
		3.451	93.196	94	SR-434		
		8.255	98.000	98		Lake Mary Blvd	
		10.485	100.230	101 A	CR-46A	H.E. Thomas Jr Pkwy	
		11.200	100.945	101 B	SR-417	Seminole Expwy	
		12.336	102.081	101 C	SR-46		
		13.839	103.584	104	US-17, US-92, SR-15	Orange Blvd	
		14.135	103.880				End Seminole County
Volusia	79110000	0.000	103.880				Begin Volusia County
		3.545	107.425	108		Dirksen Dr	
		6.358	110.238	111 AB		Saxon Blvd	
		9.497	113.377	114	SR-472		
		11.602	115.482	116		Lake Helen (Orange Camp Rd)	
		14.127	118.007	118	SR-44		
		24.775	128.655	129	US-92 East		
		27.770	131.650	132	I-95, SR-400 East		
		28.020	131.900			Beville Rd	

Interstate 10



State Road 8

<u>County</u>	<u>Road ID</u>	<u>M.P.</u>	<u>Cum. Miles</u>	<u>Exit No.</u>	<u>At Road Number</u>	<u>At Road Name</u>	
Escambia	48260000	0.000	0.000				Alabama State Line
		5.527	5.527	5	US-90 Alt	West Nine Mile Rd	
		7.092	7.092	7 AB	SR-297	Pine Forest Rd	
		10.270	10.270	10 AB	US-29	Pensacola Blvd	
		12.422	12.422	12	I-110		
		12.928	12.928	13	SR-291	Davis Highway	
		16.523	16.523	17	US-90	Scenic Highway	
		16.549	16.549				End 48260000
	48260213	0.000	16.549				Begin 48260213
		2.617	19.166				End Escambia County
Santa Rosa	58002117	0.000	19.166				Begin Santa Rosa County
		0.196	19.362				End 58002117
	58002000	2.807	19.362				Begin 58002000
		5.151	21.706	22	SR-281	Avalon Blvd	
		9.396	25.951	26	CR-191	Garcon Point Rd	
		11.865	28.420	28	CR-89	Ward Basin	
		14.716	31.271	31	SR-87		
		25.905	42.460				End Santa Rosa County

<u>County</u>	<u>Road ID</u>	<u>M.P.</u>	<u>Cum. Miles</u>	<u>Exit No.</u>	<u>At Road Number</u>	<u>At Road Name</u>	
Okaloosa	57002000	0.000	42.460				Begin Okaloosa County
		2.617	45.077	45	CR-189	Log Lake Rd	
		13.844	56.304	56	SR-85	Ferdon Blvd South	
		24.554	67.014				End Okaloosa County
Walton	60002000	0.000	67.014				Begin Walton County
		2.473	69.487	70	SR-285		
		17.580	84.594	85	US-331	Freeport Rd	
		27.454	94.468				End Walton County
Holmes	52002000	0.000	94.468				Begin Holmes County
		1.557	96.025	96	SR-81		
		8.370	102.838				End Central Holmes County
Washington	61001000	0.000	102.838				Begin Central Washington County
		1.208	104.046	104	CR-279	Pate Pond Rd	
		5.825	108.663				End Washington County
Holmes	52002000	14.195	108.663				Begin Eastern Holmes County
		17.223	111.691	112	SR-79	Waukesha St	
		21.276	115.744				End Holmes County
Washington	61001000	12.906	115.744				Begin Eastern Washington County
		16.848	119.686	120	SR-77	Main St	
		23.963	126.801				End Washington County
Jackson	53002000	0.000	126.801				Begin Jackson County
		3.045	129.846	130	US-231		
		9.646	136.447	136	SR-276	Kynesville Rd	
		15.331	142.132	142	SR-71		
		25.246	152.047	152	SR-69		
		31.216	158.017	158	CR-286	Blueberry Dr	
		33.260	160.061				End Jackson County
Gadsden	50001000	0.000	160.061				Begin Gadsden County
		5.674	165.735	166	CR-270-A	Flat Creek Rd	
		14.038	174.099	174	SR-12	Greensboro Hwy	
		20.898	180.959	181	SR-267	Pat Thomas Pkwy	
		31.864	191.925	192	US-90		
		33.508	193.569				End Gadsden County
Leon	55320000	0.000	193.569				Begin Leon County
		2.168	195.737	196	SR-263	Capital Cir	
		5.448	199.017	199	US-27	Monroe St	
		9.116	202.685	203	SR-61	Thomasville Rd	split
		9.351	202.920	203	US-319, SR-261	Capital Cir NE	Interchange
		15.006	208.575	209 AB	US-90	Mahan Dr	
		22.200	215.769				End Leon County
Jefferson	54001000	0.000	215.769				Begin Jefferson County
		0.978	216.747	217	SR-59	Gamble Rd	
		9.295	225.064	225	US-19	FL - GA Pkwy	
		17.086	232.855	233	CR-257B		
		19.487	235.256				End Jefferson County
Madison	35090000	0.000	235.256				Begin Madison County
		5.967	241.223	241	US-221, SR-55		
		16.253	251.509	251	SR-14, CR14		
		22.831	258.087	258	SR-53, CR-53		
		26.494	261.750	262	CR-255		
		32.990	268.246				End Madison County
Suwannee	37120000	0.000	268.246				Begin Suwannee County
		6.432	274.678	275	US-90		
		14.560	282.806	283	US-129	Suwannee Ave	
		23.917	292.163	292	CR-137		
		25.508	293.754				End Suwannee County
Columbia	29170000	0.000	293.754				Begin Columbia County
		2.466	296.220	296 AB	I-75		
		7.560	301.314	301	US-41, CR-25A		
		9.725	303.479	303	US-441		
		20.690	314.444				End Columbia County
Baker	27090000	0.000	314.444				Begin Baker County
		9.700	324.144	324	US-90		
		12.348	326.792	327	CR-229		
		18.393	332.837	333	CR-125		
		20.754	335.198	335	SR-121		
		21.926	336.370	336	SR-228		
		25.462	339.906				End Baker County

County	Road ID	M.P.	Cum. Miles	Exit No.	At Road Number	At Road Name	
Nassau	74170000	0.000	339.906				Begin Nassau County
		0.710	340.616				End Nassau County
Duval	72270000	0.000	340.616				Begin Duval County
		3.284	343.900	343	US-301		
		9.692	350.308	350	SR-23	Cecil Commerce Center Parkway	
		11.469	352.085	351	SR-115C	Chaffee Rd	
		14.825	355.441	354		Hammond Blvd	
		16.213	356.829	356	I-295		
		17.276	357.892	357	SR-103	Lane Ave	
		18.565	359.181	358	SR-111	Cassat Ave	
		19.263	359.879	359		Lenox Ave, Edgewood Ave	(to/from east only)
		20.138	360.754	360	SR-129	McDuff Ave	
		20.458	361.074	361	US-17 South	Roosevelt Blvd	(to/from east only)
		21.020	361.636	362		Stockton St	
		21.441	362.057		I-95		

Interstate 110



State Road 8A

County	Road ID	M.P.	Cum. Miles	Exit No.	At Road Number	At Road Name	
Escambia	48270000	0.000	0.000	1 B	US-98	Chase St	
		0.139	0.139	1 A	US-98	Gregory St	
		0.192	0.192	1 C	US-98 Business	Garden St	
		0.530	0.530	2	US-90	Cervantes St	
		1.468	1.468	3		Maxwell St, Jordan St	
		2.687	2.687	4	SR-295	Fairfield Dr	
		4.146	4.146	5	SR-296	Brent Ln	split diamond
		4.791	4.791	5	SR-750	Airport Blvd, Pensacola Airport	interchange
		6.313	6.313	6	I-10, SR-291	I-10, Davis Hwy	

Interstate 75



State Road 93

SR-93A at exits 228 through 275

County	Road ID	M.P.	Cum. Miles	Exit No.	At Road Number	At Road Name	
Miami-Dade	87075000	0.000	0.000			East of Palmetto Expressway	
		0.038	0.038	1 AB	SR-826	Palmetto Expressway	
		1.465	1.465	2		NW 138th St, Graham Dairy Rd	
		4.476	4.476	4	SR-860 (east)	NW 186th St, Miami Gardens Dr	
		4.923	4.923	5	SR-821	Florida's Turnpike HEFT [Homestead Extension]	
		5.442	5.442				End Miami-Dade County
Broward	86075000	0.000	5.442				Begin Broward County
		1.524	6.966	7 AB		Miramar Pkwy	
		3.762	9.204	9 AB	SR-820	Pines Blvd	
		5.425	10.867	11 AB		Sheridan St	
		7.724	13.166	13 AB		Griffin Rd	
		9.555	14.997	15		Royal Palm Blvd	
		11.937	17.379	19	I-595 E, SR-869 N	Sawgrass Expwy (north)	
		15.357	20.799	21		Indian Trace	
		16.662	22.104	22		Glades Pkwy	
		18.052	23.494	23	US-27		
		43.986	49.428	49		Snake Rd	
		45.361	50.803				End Broward County
Collier	03175000	0.063	50.803				Begin Collier County
		29.069	79.809	80	SR-29		
		50.321	101.061	101	CR-951 to SR-84	Collier Blvd	
		53.594	104.334	105	CR-886	Golden Gate Parkway	
		56.178	106.918	107	CR-896	Pine Ridge Rd	
		60.446	111.186	111	CR-846	Immokalee Rd	
		63.676	114.416				End Collier County
Lee	12075000	0.000	114.416				Begin Lee County
		1.029	115.445	116		Bonita Beach Rd	
		8.380	122.796	123		Corkscrew Rd	
		12.684	127.100	128		Alico Rd, SW Florida International Airport	
		16.427	130.843	131		Daniels Parkway	
		21.039	135.455	136	SR-884	Colonial Blvd	
		22.598	137.014	138	SR-82	Dr Martin Luther King Jr Blvd	
		24.103	138.519	139		Luckett Rd	
		26.021	140.437	141	SR-80	Palm Beach Blvd	
		28.372	142.788	143	SR-78	Bayshore Rd	
		34.138	148.554				End Lee County

<u>County</u>	<u>Road ID</u>	<u>M.P.</u>	<u>Cum. Miles</u>	<u>Exit No.</u>	<u>At Road Number</u>	<u>At Road Name</u>	
Charlotte	01075000	0.000	148.554				Begin Charlotte County
		8.533	157.087	158	CR-762	Tuckers Grade	
		11.797	160.351	161		North Jones Loop Rd	
		15.138	163.692	164	US-17		
		17.919	166.473	167		Harbor View Rd	
		21.098	169.652	170		Kings Highway	
		22.008	170.562				End Charlotte County
Sarasota	17075000	0.000	170.562				Begin Sarasota County
		8.050	178.612	179		Toledo Blade Blvd	
		10.998	181.560	182		Sumter Blvd	
		20.084	190.646	191	CR-777	River Rd	
		22.333	192.895	193		Jacaranda Blvd	
		24.618	195.180	195		Laurel Rd	
		28.817	199.379	200	SR-681	Venice Connector	
		34.382	204.944	205	SR-72		
		36.404	206.966	207	SR-758	Bee Ridge Rd	
		39.120	209.682	210	SR-780	Fruitville Rd	
		42.615	213.177				End Sarasota County
Manatee	13075000	0.000	213.177				Begin Manatee County
		0.024	213.201	213		University Parkway	
		3.718	216.895	217 AB	SR-70		
		7.320	220.497	220 AB	SR-64		
		11.012	224.189	224	US-301		
		14.740	227.917	228	I-275 North		
		16.202	229.379	229	CR-6	Moccasin Wallow Rd	
		20.571	233.748				End Manatee County
Hillsborough	10075000	0.000	233.748				Begin Hillsborough County
		6.460	240.208	240 AB	SR-674	Sun City Cener Blvd, E College Ave	
		12.310	246.058	246	CR-672	Big Bend Rd	
		16.504	250.252	250		Gibsonston Dr	
		20.112	253.860	254	US-301, SR-43		
		21.971	255.719	256	SR-618	Lee Roy Selmon Crosstown Expressway	
		22.919	256.667	257	SR-60	Adamo Dr	
		25.672	259.420	260 AB	SR-574	Martin Luther King Jr Blvd	
		27.109	260.857	261	I-4, SR-400		
		31.178	264.926	265	SR-582	Fowler Ave	
		32.281	266.029	266	CR-582A, CR-579	Fletcher Ave	
		36.225	269.973	270	CR-581	Bruce B Downs Blvd	
		39.854	273.602				End Hillsborough County
Pasco	14075000	0.000	273.602				Begin Pasco County
		0.311	273.913				End 14075000
	14140000	0.125	273.913	274	I-275 South		
		1.658	275.446	275	SR-56		
		5.109	278.897	279	SR-54, CR-54		
		11.753	285.541	285	SR-52	Schrader Memorial Hwy	
		19.077	292.865	293	CR-41	Blanton Rd	
		20.352	294.140				End Pasco County
Hernando	08150000	0.000	294.140				Begin Hernando County
		7.054	301.194	301	US-98, SR-50, SR-700	Cortez Blvd	
		11.468	305.608				End Hernando County
Sumter	18130000	0.000	305.608				Begin Sumter County
		1.758	307.366	309	CR-476-B	Webster	
		7.671	313.279	314	SR-48, CR-48		
		14.105	319.713	321	CR-470		
		21.442	327.050	328	SR-91	Florida's Turnpike	
		22.638	328.246	329	SR-44		
		28.996	334.604				End Sumter County
Marion	36210000	0.000	334.604				Begin Marion County
		4.984	339.588	341	CR-484		
		13.969	348.573	350	SR-200	College Rd	
		16.446	351.050	352	SR-40	Silver Springs Blvd	
		17.825	352.429	354	US-27	Bonnie Heath Blvd	
		22.108	356.712	358	SR-326		
		32.346	366.950	368	CR-318		
		38.282	372.886				End Marion County

<u>County</u>	<u>Road ID</u>	<u>M.P.</u>	<u>Cum. Miles</u>	<u>Exit No.</u>	<u>At Road Number</u>	<u>At Road Name</u>	
Alachua	26260000	0.000	372.886				Begin Alachua County
		0.991	373.877	374	CR-234		
		9.722	382.608	382	SR-121	Williston Rd	
		11.026	383.912	384	SR-24	Archer Rd	
		14.548	387.434	387	SR-26	Newberry Rd	
		17.164	390.050	390	SR-222	NW 39th Ave	
		26.183	399.069	399	US-441, SR-20, SR-25	NW 13th St, MLK Blvd	
		31.550	404.436	404	CR-236		
		35.190	408.076				End Alachua County
Columbia	29180000	0.000	408.076				Begin Columbia County
		5.858	413.934	414	US-41, US-441, SR-25		
		14.763	422.839	423	SR-47		
		19.481	427.557	427	US-90		
		26.825	434.901	435	I-10		
		30.447	438.523				End Columbia County
Suwannee	37130000	0.000	438.523				Begin Suwannee County
		1.084	439.607	439	SR-136	NW Thunder St	
		3.656	442.179				End Suwannee County
Hamilton	32100000	0.000	442.179				Begin Hamilton County
		9.307	451.486	451	US-129		
		18.380	460.559	460	SR-6		
		24.855	467.034	467	SR-143	Hamilton Ave	
		28.746	470.925				Georgia State Line

Interstate 175



State Road 594

<u>County</u>	<u>Road ID</u>	<u>M.P.</u>	<u>Cum. Miles</u>	<u>Exit No.</u>	<u>At Road Number</u>	<u>At Road Name</u>	
Pinellas	15003000	0.000	0.000		I-275		
		0.782	0.782			Dr Martin Luther King Jr St S, 8th St S	
		1.085	1.085			6th St S	
		1.285	1.285		US-92	4th St S	(Becomes 5th Ave S)

Interstate 275



State Road 93

<u>County</u>	<u>Road ID</u>	<u>M.P.</u>	<u>Cum. Miles</u>	<u>Exit No.</u>	<u>At Road Number</u>	<u>At Road Name</u>	
Manatee	13175000	0.000	0.000		I-75		
		2.279	2.279	2	US-41		
		4.728	4.728	5	US-19 South		
		5.233	5.233				End 13175000
	13130000	9.194	5.233				Begin 13130000
		11.982	8.021				End Manatee County
Pinellas	15170001	0.000	8.021				Begin Pinellas County
		4.143	12.164				End New Sunshine Skyway Bridge
	15170000	4.247	12.164				Begin Sunshine Skyway Causeway
		8.535	16.452				End Sunshine Skyway Causeway
Pinellas	15190900	0.000	16.452				Begin 15190900
		0.504	16.956	16		Pinellas Point Dr, Skyway Ln	
		0.972	17.424	17	US-19 N, SR-682 W	Pinellas Bayway, 54th Ave S	
		1.196	17.648				End 15190900
Pinellas	15190000	0.500	17.648				Begin 15190000
		2.305	19.453	18		26th Ave S	
		2.554	19.702	19		22nd Ave S	
		3.229	20.377	20		31st St S	
		3.550	20.698	21		28th St S	
		4.532	21.680	22	I-175, SR-594		
		5.265	22.413	23 AB	I-375, US-Alt 19, SR-595	5th Ave N	
		6.296	23.444	24		22nd Ave N	
		7.322	24.470	25		38th Ave N	
		8.354	25.502	26 AB		54th Ave N	
		10.558	27.706	28	SR-694	Gandy Blvd	
		12.479	29.627	30	SR-686, SR-686A	Roosevelt Blvd	
		13.785	30.933	31 AB	SR-688, CR-803	Ulmerton Rd, Dr Martin Luther King Jr St N	
		14.439	31.587	32	SR-687	4th St N	
		19.655	36.803				End Pinellas County

County	Road ID	M.P.	Cum. Miles	Exit No.	At Road Number	At Road Name
Hillsborough	10190000	0.000	36.803			Begin Hillsborough County
		2.154	38.957	39	SR-60	Kennedy Blvd, Cypress St, to Vet's Expwy and TPA
		2.623	39.426	40 A	CR-587	West Shore Blvd
		3.267	40.070	40 B		Lois Ave
		3.857	40.660	41 A	US-92, SR-600	Dale Mabry Hwy
		4.109	40.912	41 B		Himes Ave
		5.176	41.979	42		Howard St, Armenia Ave
		6.500	43.303	44		Ashley St, Scott St, Tampa St
		6.868	43.671	45 A		Jefferson St
	7.342	44.145			End I-275 on 10190000	
	10320000	0.171	44.145			Begin 10320000
		0.282	44.256	45 B	I-4, SR-400	
		0.708	44.682	46 A		Floribraska Ave
		1.441	45.415	46 B	SR-574	Martin Luther King Jr Ave
		2.452	46.426	47 AB	US-92, SR-600	Hillsborough Ave
		3.463	47.437	48		Sligh Ave
		4.293	48.267	49		Bird St
		5.005	48.979	50	SR-580	Busch Blvd
		6.511	50.485	51	SR-582	Fowler Ave
		6.523	50.497	52	SR-579, CR-582A	Fletcher Ave
8.812		52.786	53		Bearss Ave	
Pasco	14140000	0.000	59.995			End Hillsborough County
		0.242	60.237			Begin Pasco County

Interstate 375



State Road 592

County	Road ID	M.P.	Cum. Miles	Exit No.	At Road Number	At Road Name
Pinellas	15002000	0.000	0.000		I-275	
		0.908	0.908			Dr MLK Jr St N, 8th St N, 4th Ave N, 5th Ave N
		1.040	1.040			8th St. N (WB entrance only)
		1.220	1.220		to US-92	(Becomes 4th Ave N)

Interstate 95



SR-9A (Exits 1 - 12), SR-9 (Exits 14 - 380)

County	Road ID	M.P.	Cum. Miles	Exit No.	At Road Number	At Road Name
Miami-Dade	87270000	0.000	0.000		US-1	
		0.469	0.469	1 A		Rickenbacker Causeway
		1.558	1.558	1 B	US-41	Tamiami Trail, SW 7th St, SW 8th St, Flagler St, NW 1st St
		2.040	2.040	2 A	SR-970	Downtown Distributor, Flagler St, SW/SE 1st St
		2.163	2.163	2 C		Miami Ave
		2.260	2.260	2 B		NW 2 St, Arena
		3.184	3.184	2 D	I-395/SR-836 (east)	To Miami Beach
		2.659	2.659	3 B	SR-836 (west)	NW 8th St, to Port of Miami
		3.212	3.212	3 A	SR-836 (west)	Dolphin Expressway
		4.844	4.844	4 AB	I-195 & SR-112	West to Airport Expy, East to Julia Tuttle Causeway
		6.227	6.227	6 A		NW 62nd St
		6.608	6.608	6 B		NW 69th St
		7.329	7.329	7	SR-934	NW 79th St, NW 81st St
		8.285	8.285	8 A		NW 95th St
		8.794	8.794	8 B	SR-932	NW 103rd St
		9.799	9.799	9	SR-924	NW 119th St
		10.176	10.176	10 A	SR-922	NW 125th St
		10.854	10.854	10 B	SR-916	NW 135th St, Opa Locka Blvd
		11.827	11.827	11		NW 151st St
		12.848	12.848	12 ABC	SR-826, US-441, SR-821	Golden Glades Interchange @ Florida's Turnpike
		14.377	14.377	14	SR-860	Miami Gardens Dr
		16.574	16.574	16		Ives Dairy Rd, NE 203rd St
		17.260	17.260			End Miami-Dade County

<u>County</u>	<u>Road ID</u>	<u>M.P.</u>	<u>Cum. Miles</u>	<u>Exit No.</u>	<u>At Road Number</u>	<u>At Road Name</u>	
Broward	86070000	0.000	17.260				Begin Broward County
		0.739	17.999	18	SR-858	Hallandale Beach Blvd	
		1.521	18.781	19	SR-824	Pembroke Rd	
		2.530	19.790	20	SR-820	Hollywood Blvd	
		4.106	21.366	21	SR-822	Sheridan St	
		5.135	22.395	22	SR-848	Stirling Rd	
		6.148	23.408	23	SR-818	Griffin Rd	
		7.526	24.786	24	I-595	Port Everglades Expy	
		7.983	25.243	25	SR-84	Marina Mile Blvd	
		9.255	26.515	26	SR-736	Davie Blvd	
		10.286	27.546	27	SR-842	Broward Blvd	
		11.303	28.563	29 AB	SR-838	Sunrise Blvd	
		13.465	30.725	31 AB	SR-816	Oakland Park Blvd	
		15.106	32.366	32	SR-870	Commercial Blvd	
		16.297	33.557	33 AB		Cypress Creek Rd	
		18.411	35.671	36 AB	SR-814	Atlantic Blvd	
		20.480	37.740	38 AB		Copans Rd	
		21.623	38.883	39	SR-834	Sample Rd	
		23.683	40.943	41	SR-869	SW 10th St	
		24.662	41.922	42 AB	SR-810	Hillsboro Blvd	
		25.334	42.594				End Broward County
Palm Beach	93220000	0.000	42.594				Begin Palm Beach County
		1.555	44.149	44	CR-798	Palmetto Park Rd	
		2.789	45.383	45	SR-808	Glades Rd	
		4.531	47.125	48 A		Spanish River Blvd	
		5.233	47.827	48 B	SR-794	Yamato Rd	
		7.091	49.685	50		Congress Ave	
		8.383	50.977	51		Linton Blvd	
		9.920	52.514	52	SR-806	Atlantic Ave	
		13.756	56.350	56		Woolbright Rd	
		14.748	57.342	57	SR-804	Boynton Beach Blvd	
		16.256	58.850	59		Gateway Blvd	
		17.744	60.338	60		Hypoluxo Rd	
		18.776	61.370	61	CR-812	Lantana Rd	
		20.265	62.859	63		6th Ave South	
		21.572	64.166	64		10th Ave North	
		23.475	66.069	66	SR-882	Forest Hill Blvd	
		24.912	67.506	68	US-98, SR-80	Southern Blvd	
		25.937	68.531	69 AB		Belvedere Rd, Palm Beach International Airport	
		27.012	69.606	70	SR-704	Okeechobee Blvd	
		28.274	70.868	71		Palm Beach Lakes Blvd	
		31.053	73.647	74		45th St	
		32.803	75.397	76	SR-708	Blue Heron Blvd	
		34.554	77.148	77	SR-850	Northlake Blvd	
		36.757	79.351	79 AB	SR-786	PGA Boulevard	
		37.170	79.764	79 C		Military Trail	(to/from north-bound only)
		40.168	82.762	83		Donald Ross Rd	
		43.964	86.558	87 AB	SR-706	Indiantown Rd	
		46.018	88.612				End Palm Beach County
Martin	89095000	0.000	88.612				Begin Martin County
		7.459	96.071	96	CR-708	Bridge Rd	
		12.224	100.836	101	SR-76	Kanner Highway	
		13.899	102.511	102	CR-713	High Meadow Ave	
		21.646	110.258	110	SR-714	Martin Highway	
		24.817	113.429				End Martin County
St. Lucie	94001000	0.000	113.429				Begin St. Lucie County
		0.238	113.667	114		Becker Rd	
		4.298	117.727	118		Gatlin Boulevard / Tradition Parkway	
		6.547	119.976	120		Crosstown Parkway	
		7.761	121.190	121		St. Lucie West Blvd	
		12.134	125.563	126	CR-712	Midway Rd	
		15.395	128.824	129	SR-70	Okeechobee Rd	
		17.622	131.051	131	SR-68	Orange Ave	
		24.081	137.510	138	SR-614	Indrio Rd	
		27.259	140.688				End St. Lucie County
Indian River	88081000	0.000	140.688				Begin Indian River County
		6.146	146.834	147	SR-60		
		15.281	155.969	156	CR-512		
		19.198	159.886				End Indian River County

<u>County</u>	<u>Road ID</u>	<u>M.P.</u>	<u>Cum. Miles</u>	<u>Exit No.</u>	<u>At Road Number</u>	<u>At Road Name</u>	
Brevard	70220000	0.000	159.886				Begin Brevard County
		13.289	173.175	173	SR-514	Malabar Rd	
		16.286	176.172	176	CR-516	Palm Bay Rd	
		20.684	180.570	180	US-192	New Haven Ave	
		23.553	183.439	183	SR-518	Eau Gallie Blvd	
		28.570	188.456	188		Pineda Causeway	
		31.197	191.083	191	CR-509	Wickham Road	
		33.783	193.669	193		Viera Blvd	
		35.830	195.716	195	SR-519	Fiske Blvd	
		41.496	201.382	201	SR-520	King St	
		41.517	201.403				End 70220000
	70225000	0.000	201.403				Begin 70225000
		1.151	202.554	202	SR-524		
		9.935	211.338	205	SR-528	Beachline Expressway	
		6.848	208.251	208		Port St. John Parkway	
		10.452	211.855	212	SR-407		
		14.148	215.551	215	SR-50	Cheney Highway	
		18.596	219.999	220	SR-406	Garden St	
		22.225	223.628	223	SR-46		
		29.798	231.201	231	CR-5-A	Stuck Way Rd	
		31.190	232.593				End Brevard County
Volusia	79002000	0.000	232.593				Begin Volusia County
		11.472	244.065	244	SR-442	Indian River Blvd	
		16.317	248.910	249 AB	SR-44		
		23.305	255.898	256	SR-421	Dunlawton Ave	
		27.857	260.450	260 AB	I-4, SR-400		
		29.147	261.740	261 AB	US-92	International Speedway Blvd	
		32.636	265.229	265		LPGA Blvd	
		35.301	267.894	268	SR-40	Granada Blvd	
		40.877	273.470	273	US-1		
		45.742	278.335				End Volusia County
Flagler	73001000	0.000	278.335				Begin Flagler County
		0.022	278.357	278		Old Dixie Highway	
		5.273	283.608	284	SR-100		
		11.081	289.416	289		Palm Coast Parkway	
		14.673	293.008	293		Matanzas Woods Parkway	
		18.729	297.064				End Flagler County
St. Johns	78080000	0.000	297.064				Begin St. Johns County
		0.953	298.017	298	US-1		
		8.124	305.188	305	SR-206		
		13.820	310.884	311	SR-207		
		20.457	317.521	318	SR-16	Charles Usinas Hwy	
		26.147	323.211	323		International Golf Parkway	
		32.040	329.104	329	CR-210		
		34.855	331.919				End St. Johns County
Duval	72280000	0.000	331.919				Begin Duval County
		0.940	332.859	333	SR-9B		
		3.348	335.267	335		Old St Augustine Rd	
		5.274	337.193	337	I-295		
		6.572	338.491	339	US-1	Philips Highway	
		7.384	339.303	340	SR-115	Southside Blvd	(to/from south only)
		9.305	341.224	341	SR-152	Baymeadows Rd	
		11.636	343.555	344	SR-202	J. Turner Butler Blvd	
		13.086	345.005	345		Bowden Rd	(to/from south only)
		13.462	345.381	346 AB	SR-109	University Blvd	(to/from north only)
		15.269	347.188	347	SR-126, Alt. US-1	Emerson St	
		16.772	348.691	348	US-1, US-90	Philips Hwy, Atlantic Blvd	(to/from north only)
		16.793	348.712				End 72280000
	72020000	0.000	348.712				Begin 72020000
		0.672	349.384	350 A	US-1, US-90	To Prudential Dr, Phillips Hwy, Atlantic Blvd	(south only)
		1.082	349.794	350 B		Palm Ave, San Marco Blvd	(to/from north only)
		2.483	351.195	351 ABCD	I-10 West	Park St, Margaret St, Stockton St	
		3.284	351.996	352 ABC		Myrtle Ave, Forsyth St, Monroe St	
		3.784	352.496	353 ABC	US-Alt 90, US-23 (north)	Church St, Union St, Kings Rd	
		4.623	353.335	353 D	SR-114	8th Street	
		5.226	353.938	354 AB	US-1	20th Street, ML King Parkway	
		5.840	354.552	355	SR-122	Golfair Boulevard	
		7.139	355.851	356 AB	SR-115, SR-117	Norwood Ave, Lem Turner Rd	
		7.915	356.627	357	SR-111	Edgewood Ave	

County	Road ID	M.P.	Cum. Miles	Exit No.	At Road Number	At Road Name
		9.004	357.716	358 A	SR-105	Heckscher Drive, Zoo Parkway
		9.286	357.998	358 B		Broward Rd
		10.567	359.279			End 72020000
	72290000	0.000	359.279			Begin 72290000
		0.180	359.459	360	SR-104	Dunn Ave, Busch Dr
		2.274	361.553	362 AB	I-295, SR-9-A	
		3.811	363.090	363 AB		Duval Rd, Jax Intl Airport
		6.387	365.666	366		Pecan Park Rd
		10.513	369.792			End Duval County
Nassau	74160000	0.000	369.792			Begin Nassau County
		3.006	372.798	373	SR-200, SR-A1A	
		9.624	379.416	380	US-17	
		12.226	382.018			Georgia State Line

Interstate 195

(including Julia Tuttle Causeway)



State Road 112

County	Road ID	M.P.	Cum. Miles	Exit No.	At Road Number	At Road Name
Miami-Dade	87004000	0.486	0.000	1	I-95	
		1.164	0.678	2 A		North Miami Ave
		1.524	1.038	2 B	US-1	Biscayne Blvd
		4.910	4.424	5	SR-907	Alton Rd

Interstate 295



State Road 9A

County	Road ID	M.P.	Cum. Miles	Exit No.	At Road Number	At Road Name
Duval	72001200	0.000	0.000	61 AB	I-95 (south of Jacksonville)	
		0.554	0.554			End 72001200
	72001000	0.733	0.554			Begin 72001000
		3.067	2.888	3		Old St Augustine Rd
		4.868	4.689	5 AB	SR-13	San Jose Blvd
		9.595	9.416	10	US-17	Roosevelt Blvd, Park Ave
		11.701	11.522	12	SR-21	Blanding Blvd, Collins Rd
		15.917	15.738	16	SR-134	103rd St
		17.439	17.260	17	SR-208	Wilson Blvd
		19.403	19.224	19	SR-228	Normandy Blvd
		20.613	20.434	21 AB	I-10	
		22.197	22.018	22		Commonwealth Ave
		24.703	24.524	25		Pritchard Rd
		27.660	27.481	28 AB	US-1, US-23	New Kings Rd
		29.995	29.816	30	SR-104	Dunn Ave
		31.645	31.466	32	SR-115	Lem Turner Rd
		33.306	33.127	33		Int'l Airport Blvd, Duval Rd
		35.063	34.884	35 AB	I-95	
		35.511	35.332		I-95 (north of Jacksonville)	End 72001000
	72002000	0.000	35.332			Begin 72002000
		0.373	35.705	36	US-17	N Main St
		1.920	37.252	37		Pulaski Rd
		4.199	39.531	40		Alta Dr
		5.970	41.302	41	SR-105	Heckscher Dr, Zoo Parkway
		9.838	45.170	45	SR-113	Southside Connector (south exit)
		10.256	45.588	46	SR-116	Merrill Rd
		11.395	46.727	47		Monument Rd
		12.851	48.183	48	SR-10	Atlantic Blvd
		13.417	48.749	49		St Johns Bluff Rd (north exit)
		15.445	50.777	51	US-90	Beach Blvd
		16.721	52.053	52		Town Center Pkwy, UNF Drive
		17.825	53.157	53	SR-202	J. Turner Butler Blvd
		19.004	54.336	54		Gate Parkway
		20.387	55.719	56	SR-152	Baymeadows Rd
		22.321	57.653	58	SR-9B	
		24.706	60.038	60	US-1	Philips Highway
		25.532	60.864	61 AB	I-95	

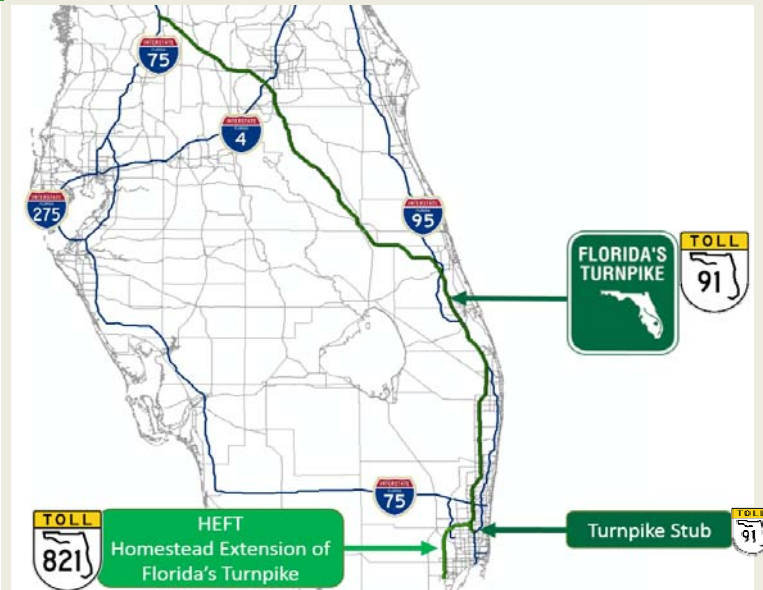
Interstate 395**State Road 836**

<u>County</u>	<u>Road ID</u>	<u>M.P.</u>	<u>Cum. Miles</u>	<u>Exit No.</u>	<u>At Road Number</u>	<u>At Road Name</u>
Miami-Dade	87200000	11.756	0.000		I-95	
		11.865	0.109	1 AB	I-95	
		12.817	1.061	2 AB	US-1	Biscayne Blvd. and NE 2 Ave.
		13.048	1.292			Becomes MacArthur Causeway

Interstate 595**State Road 862**

<u>County</u>	<u>Road ID</u>	<u>M.P.</u>	<u>Cum. Miles</u>	<u>Exit No.</u>	<u>At Road Number</u>	<u>At Road Name</u>
Broward	86095000	0.000	0.000		I-75 ramps	
		0.035	0.035	1		SW 136th Ave (to/from EB only)
		1.089	1.089	2	SR-823	Flamingo Rd
		2.114	2.114	3		Hiatus Rd
		3.125	3.125	4		Nob Hill Rd
		4.190	4.190	5		Pine Island Rd
		5.148	5.148	6	SR-817	University Dr
		6.668	6.668	7		Davie Rd
		7.335	7.335	8		Florida's Turnpike
		8.282	8.282	9 AB	US-441, SR-7	
		8.659	8.659	9 C	SR-84	Marina Mile Blvd
		10.418	10.418	10 AB	I-95	
		12.556	12.556	12 ABC	US-1	Ft. Lauderdale, Hollywood Int'l Airport
		12.860	12.860		East of US-1	Becomes Eller Dr

Expressways: Florida's Turnpike



Florida's Turnpike from Miami-Dade County to near Wildwood was the first toll road built and operated by what is now known as Florida DOT's Turnpike Enterprise. When a later addition, the HEFT (Homestead Extension of Florida's Turnpike) joined the Turnpike about four miles north of its original starting point, the short piece south of the HEFT became a stub.

Florida's Turnpike Stub

(beginning of original Turnpike)

Florida DOT / Turnpike Enterprise



State Road 91

County	Road ID	M.P.	Cum. Miles	Exit No.	At Road Number	At Road Name	
Miami-Dade	87470000	0.000	0.000				Begin Miami-Dade County
(Begin original Turnpike)		0.197	0.197	0 X	I-95, US-441, SR-826	Golden Glades Interchange	
		2.443	2.443	2 X		Dan Marino Blvd, NW 199 St, Stadium	
		3.273	3.273	4 X		County Line Rd, NB entrance only	
		3.342	3.342				End Miami-Dade County
Broward	86470000	0.000	3.342				Begin Broward County
		0.423	3.765			Joins Turnpike Extension	

Florida's Turnpike and Extension

Florida DOT / Turnpike Enterprise



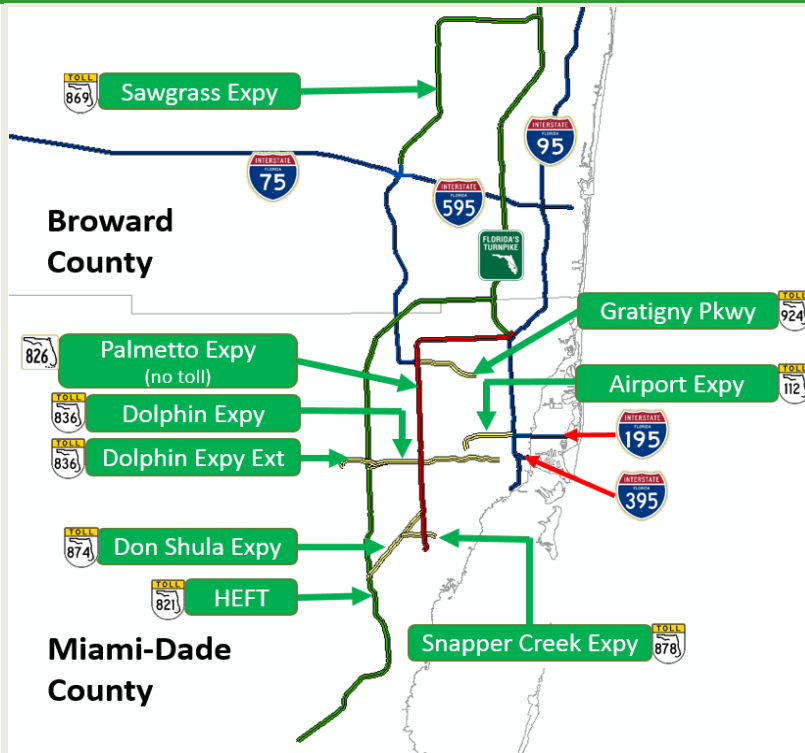
State Road 91

(except for 87471000 & 86471000 are SR-821)

Miami-Dade	87471000	0.000	0.000	0	US-1	South Dixie Highway	
(Begins at south end of Turnpike Extension; merges with original Turnpike at exit 47)		0.538	0.538	1	US-1 (north)		
		3.133	3.133	2		Campbell Drive, SW 312 St	
		5.275	5.275	5		Biscayne Blvd, SW 288 St	
		6.124	6.124	6		Tallahassee Rd, SW 137 Ave	
		9.205	9.205	9		Allapattah Road, SW 256 St	
		11.787	11.787	11		Hainlin Mills Rd, SW 216 St	
		12.518	12.518	12	US-1	Caribbean Blvd, Government Center	
		14.015	14.015	13		Quail Roost Dr, Eureka Dr	
		16.374	16.374	16	SR-992	SW 152 St	
		17.946	17.946	17	SR-874 to SR-826	Don Shula South Dade Expressway	
		18.443	18.443	19		SW 120 St	
		20.459	20.459	20		N. Kendall Dr, SW 88 St	
		23.755	23.755	23	SR-976	Bird Rd, SW 40 St	
		25.762	25.762	25	US-41	Tamiami Trail	
		26.774	26.774	26 A	SR-836	Dolphin Expressway	
		27.322	27.322	26 B		N.W. 12th St	
		29.257	29.257	29		NW 41 St	
		31.222	31.222	31		NW 74th St	
		33.280	33.280	34		Gran Park Blvd, NW 106th St	
		35.405	35.405	35	US-27	Okeechobee Rd	
		39.475	39.475	39	I-75		(NB entrance, SB exit only)
		40.150	40.150				End Miami-Dade County

<u>County</u>	<u>Road ID</u>	<u>M.P.</u>	<u>Cum. Miles</u>	<u>Exit No.</u>	<u>At Road Number</u>	<u>At Road Name</u>	
Broward	86471000	0.000	40.150				Begin Broward County
		3.219	43.369	43	SR-823	NW 57th Ave, Red Rd	
		6.205	46.355	47	SR-817	University Dr, NW 27th Ave	(no NB entrance)
		7.308	47.458			Original Turnpike Stub	
		7.706	47.856				End 86471000
	86470000	0.423	47.856			Joins original Florida's Turnpike	
		2.913	50.346	49	SR-820	Hollywood Blvd	
		6.744	54.177	53	SR-818	Griffin Rd	
		8.488	55.921	54	I-595, SR-84		
		11.851	59.284	58	SR-838	Sunrise Blvd	
		15.578	63.011	62	SR-870	Commercial Blvd	
		18.999	66.432	66	SR-814	Atlantic Boulevard	(to/from SB only)
		20.144	67.577	67		Dr M.L. King Blvd, Coconut Creek Pkwy	
		22.155	69.588	69	SR-834	Sample Rd	
		24.303	71.736	71	SR-869	Sawgrass Expressway	
Palm Beach	93470000	25.912	73.345				End Broward County
		0.000	73.345				Begin Palm Beach County
		2.741	76.086	75	SR-808	Glades Rd	
		8.658	82.003	81	SR-806	Atlantic Blvd	
		13.798	87.143	86	SR-804	Boynton Beach Blvd	
		19.958	93.303	93	SR-802	Lake Worth Rd	
		24.310	97.655	97	US-98, SR-80	Southern Blvd	
		26.249	99.594	98		Jog Rd	(SunPass only, to/from SB only)
		27.118	100.463	99	SR-704	Okeechobee Blvd	
		33.469	106.814	107	SR-710	Beeline Hwy	(SunPass only)
		36.317	109.662	109	SR-786	PGA Blvd	
		43.192	116.537	116	SR-706	Indiantown Rd	
		44.561	117.906				End Palm Beach County
		0.000	117.906				Begin Martin County
		16.754	134.660	133	SR-714	Martin Downs Blvd	
		20.249	138.155				End Martin County
St. Lucie	94470000	0.000	138.155				Begin St. Lucie County
		0.258	138.413	138		Becker Rd	(SunPass only)
		5.166	143.321	142	SR-716	Port St. Lucie Blvd	
		14.760	152.915	152	SR-70	Okeechobee Rd	
		34.959	173.114				End St. Lucie County
Indian River	88470000	0.000	173.114				Begin Indian River County
		7.992	181.106				End Indian River County
Okeechobee	91470000	0.000	181.106				Begin Okeechobee County
		7.472	188.578				End Okeechobee County
Indian River	88470000	15.464	188.578				Begin Indian River County
		17.452	190.566				End Indian River County
Osceola	92470000	0.000	190.566				Begin Osceola County
		2.616	193.182	193	SR-60, US-441	Yeehaw Junction	
		17.972	208.538				End 92470000
	92471000	0.000	208.538				Begin 92471000
		30.955	239.493	240		Kissimmee Park Rd	
		34.178	242.716	242	US-192, US-441 (South)	To Kissimmee, St Cloud	(NB exit only)
		36.075	244.613	244	US-192, US-441 (North)	To Kissimmee, St Cloud	
		40.303	248.841	249		Osceola Parkway	
		40.760	249.298				End Osceola County
	75470000	0.000	249.298				Begin Orange County
		1.451	250.749	251	SR-417	Central Florida Greenway	
		6.068	255.366	254	US-441	To Orlando South, Beachline Expressway	
		6.742	256.040	255		Beachline Expressway (WB)	
		10.399	259.697	259	I-4	To Orlando	
		16.722	266.020	265		Holland East-West Expressway	
		18.588	267.886	267 B	SR-50	To Orlando West, Ocoee, Winter Garden	
		18.735	268.033	267 A	SR-429	Western Beltway	
Lake	11470000	23.707	273.005	272	SR-50	To Clermont	
		24.913	274.211				End Orange County
		0.000	274.211				Begin Lake County
		5.040	279.251	278		To N Hancock Rd, Clermont	
		11.599	285.810	285	US-27	To Leesburg, Clermont	
		14.841	289.052	289	US-27	To Tavares, Clermont	(NB entr, SB exit)
		22.396	296.607	296	CR-470	To Leesburg	
		23.876	298.087				End Lake County
Sumter	18470000	0.000	298.087				Begin Sumter County
		7.281	305.368	304	US-301	To Wildwood	
		10.670	308.757	309	I-75		

Expressways: Southeast



The Miami-Dade Expressway Authority (MDX) is a State agency established in Florida Statutes. It owns and operates most of the tolled expressways in southeast Florida, other than the Palmetto Expressway and the Sawgrass Expressway, and Florida's Turnpike.

The Dolphin Expressway includes separate entries for a recent addition which leaves the original Dolphin east of its beginning and has somewhat different routes for the east-bound and west-bound directions.

Airport Expressway



State Road 112

Miami-Dade Expressway Authority (MDX)

County	Road ID	M.P.	Cum. Miles	Exit No.	At Road Number	At Road Name
Miami-Dade	87003000	0.000	0.000		SR-953	LeJeune Road
		1.013	1.013		SR-948	NW 36 St
		2.464	2.464		SR-9	NW 27 Ave
		2.982	2.982			NW 22 Ave
		4.017	4.017		SR-933	NW 12 Ave
		4.132	4.132			
	87004000	0.000	0.000			End 87003000
		0.486	0.486			Begin 87004000
						Becomes I-195 just before crossing I-95

Dolphin Expressway



State Road 836

Miami-Dade Expressway Authority (MDX)

County	Road ID	M.P.	Cum. Miles	Exit No.	At Road Number	At Road Name
Miami-Dade	87200000	0.000	0.000		SR-821	HEFT (Homestead Extension of Fla. Tpke)
		0.835	0.835		SR-836 Extension	Dolphin Expressway EB
		1.249	1.249		SR-985	NW 107 Ave
		1.885	1.885		SR-836 Extension	Dolphin Expressway WB
		3.269	3.269		SR-973	NW 87 Ave
		4.256	4.256		SR-826	Palmetto Expressway
		4.788	4.788		SR-969	Milam Dairy Rd / NW 72 Ave
		6.350	6.350		SR-959	NW 57 Ave
		7.548	7.548			NW 45 Ave
		7.936	7.936		SR-953	LeJeune Rd
		8.456	8.456			NW 37 Ave
		9.495	9.495		SR-9	NW 27 Ave
		10.576	10.576			NW 17 Ave
		11.108	11.108		SR-933	NW 12 Ave
		11.376	11.376			NW 10 Ave
		11.756	11.756			Becomes I-395

Dolphin Expressway Extension, East-Bound

**State Road 836**

Miami-Dade Expressway Authority (MDX)

County	Road ID	M.P.	Cum. Miles	Exit No.	At Road Number	At Road Name
Miami-Dade	87201000	0.000	0.000			SW 137th Ave
		2.440	2.440		SR-821	HEFT (Homestead Extension of Fla. Tpke)
		3.156	3.156		SR-836	Dolphin Expressway



Dolphin Expressway Extension, West-Bound

**State Road 836**

Miami-Dade Expressway Authority (MDX)

County	Road ID	M.P.	Cum. Miles	Exit No.	At Road Number	At Road Name
Miami-Dade	87202000	0.000	0.000		SR-836	Dolphin Expressway
		4.220	4.220			SW 137th Ave



Don Shula Expressway

**State Road 874**

Miami-Dade Expressway Authority (MDX)

County	Road ID	M.P.	Cum. Miles	Exit No.	At Road Number	At Road Name
Miami-Dade	87005000	0.000	0.000		SR-821	HEFT (Homestead Extension of Fla. Tpke)
		2.276	2.276		SR-990	Killian Parkway
		3.667	3.667		SR-94	SW 88 St, N Kendall Dr
		4.378	4.378		SR-878	Snapper Creek Expressway
		6.828	6.828		SR-826	Palmetto Expressway
		7.034	7.034		SR-826 NB	



Gratigny Parkway

**State Road 924**

Miami-Dade Expressway Authority (MDX)

County	Road ID	M.P.	Cum. Miles	Exit No.	At Road Number	At Road Name
Miami-Dade	87300000	0.000	0.000		SR-826	Palmetto Expressway
		2.020	2.020		SR-823	NW 57 Ave, Red Rd
		4.095	4.095		SR-953	NW 37 Ave, NW 42 Ave
		5.378	5.378		SR-9	NW 27 Ave



Palmetto Expressway

**State Road 826**

Florida DOT / District 6

County	Road ID	M.P.	Cum. Miles	Exit No.	At Road Number	At Road Name
Miami-Dade	87260000	0.000	0.000		US-1, SR-5	South Dixie Hwy
		0.858	0.858		SR-94	Kendall Dr
		1.857	1.857		SR-986	Sunset Dr
		2.876	2.876			SW 56 St, Miller Dr
		3.932	3.932		SR-976	Bird Rd
		4.984	4.984			SW 24 St, Coral Way
		5.977	5.977		US-41, SR-90	SW 8 St
		6.491	6.491		SR-968	W Flagler St
		7.230	7.230		SR-836	NW 12 St
		8.372	8.372			NW 25 St
		9.216	9.216		SR-948	NW 36 St
		10.381	10.381			NW 58 St
		11.383	11.383		SR-934	NW 74 St
		12.310	12.310		US-27, SR-25	S River Dr, Okeechobee Rd
		13.173	13.173		SR-932	NW 103 St, W 49 St
		14.374	14.374			NW 122 St, W 68 St
		15.379	15.379		I-75, SR-93, SR-916	NW 138 St
		16.393	16.393			NW 154 St
		18.006	18.006			NW 67 Ave
		19.016	19.016		SR-823	NW 57 Ave
		20.047	20.047			NW 47 Ave
		21.048	21.048			NW 37 Ave
		22.052	22.052		SR-817	NW 27 Ave
		23.060	23.060			NW 17 Ave
		23.485	23.485			NW 12 Ave
		24.097	24.097		to I-95	To Florida's Turnpike [Golden Glades Interch.]
		24.236	24.236		SR-91	Florida's Turnpike [Golden Glades Interchange]
		24.708	24.708		US-441, SR-7	[Golden Glades Interchange]




Sawgrass Expressway



State Road 869

Florida DOT / Turnpike Enterprise


County	Road ID	M.P.	Cum. Miles	Exit No.	At Road Number	At Road Name
	86472000	0.000	0.000		I-595	
		1.056	1.056	1	SR-838	Sunrise Blvd
		2.432	2.432	1 B		Pat Salerno Dr (to/from SB only)
		3.279	3.279	3	SR-816	Oakland Park Blvd
		5.487	5.487	5	SR-870	Commercial Blvd
		8.189	8.189	8	SR-814	Atlantic Blvd
		10.921	10.921	11	SR-834	Sample Rd
		13.823	13.823	14		Coral Ridge Dr
		15.569	15.569	15	SR-817	University Dr
		18.560	18.560	18	US-441, SR-7	
		19.560	19.560	19		Lyons Rd
		20.673	20.673	21	SR-91	Florida's Turnpike
		21.835	21.835		SR-845	Powerline Rd (Becomes SW 10th St)

Snapper Creek Expressway

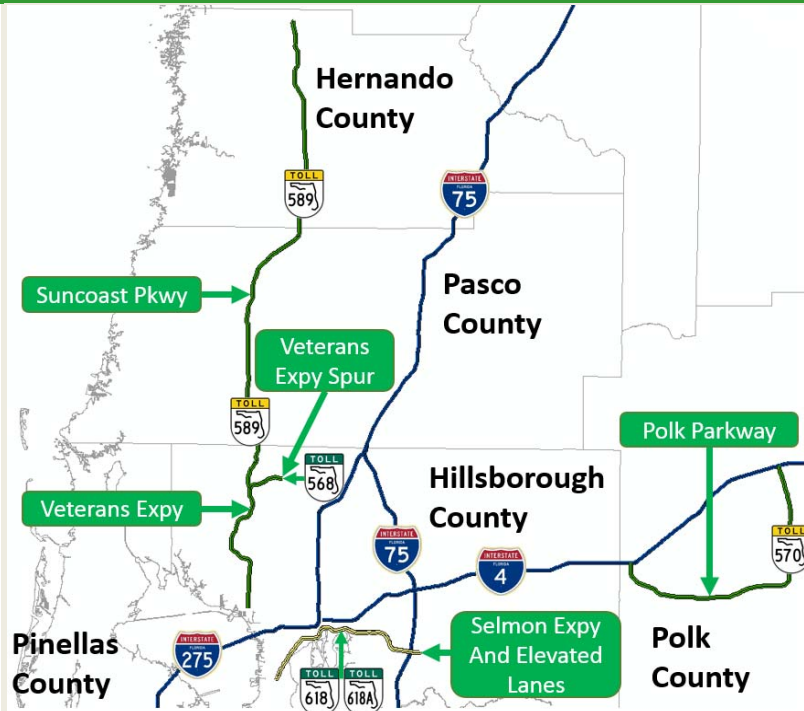


State Road 878

Miami-Dade Expressway Authority (MDX)

County	Road ID	M.P.	Cum. Miles	Exit No.	At Road Number	At Road Name
	87021000	0.000	0.000		SR-874	Don Shula Expy
		0.677	0.677		SR-973	SW 87th Ave, Galloway Rd
		2.218	2.218			SW 72nd Ave
		2.658	2.658		US-1, SR-5	South Dixie Hwy

Expressways: West-Central



The Selmon/Crosstown Expressway, built by the Tampa Hillsborough County Expressway Authority (THCEA) is unique in Florida: the original ground-level highway was augmented with elevated lanes above it. The elevated lanes are reversible (traffic moves toward Tampa in the morning and away in the afternoon) and have different begin- and end-points than the original lanes, and have a different State Road number.


The other expressways in west-central Florida are owned and operated by the Florida Department of Transportation. The Veterans Expressway Spur is the result of the addition of the Suncoast Parkway, which begins at a point just south of the end of the Veterans Expressway.

Lee Roy Selmon / Crosstown Expressway



State Road 618

THCEA


County	Road ID	M.P.	Cum. Miles	Exit No.	At Road Number	At Road Name	
Hillsborough	10002000	0.085	0.000				Begin 10002000
							
		0.089	0.004	1 AB	US-92, SR-600	Gandy Blvd, Dale Mabry Highway	
		1.245	1.160	2		Euclid Ave	
		2.070	1.985	3		MacDill Ave, Bay to Bay Blvd	
		4.140	4.055	4		Willow Ave	
		4.747	4.662	5		Plant Ave, Hyde Park	
		5.332	5.247	6		Harbor Island Blvd, Convention Center	
		5.456	5.371	7		N Jefferson St	
		5.847	5.762	8	SR-60, SR-45	E Kennedy Blvd, N Nebraska Ave	
		6.971	6.886	9	US Bus-41, SR-45	22nd St	
		7.602	7.517	10		I-4 Connector	
		9.122	9.037	11	US-41, SR-599	50th St	
		11.133	11.048	12	CR-573	78th St	
		12.962	12.877	13	US-301, SR-43		
		13.771	13.686	14		Falkenburg Rd	
		14.186	14.101	15 B	I-75, SR-93A		
		14.217	14.132				End 10002000

Lee Roy Selmon / Crosstown Expressway Elevated Lanes



State Road 618A

THCEA

County	Road ID	M.P.	Cum. Miles	Exit No.	At Road Number	At Road Name
Hillsborough	10003000	0.611	0.000			Meridian Ave at Twiggs St
						
		2.491	1.880			Selmon Expwy ground level, near 34th St
		5.844	5.233		SR-618	Selmon Expwy ground level, near 78th St
		7.684	7.073		US-301	Selmon Expwy ground level, near US-301
		9.667	9.056			Brandon Pkwy at Town Center Blvd

Polk Parkway



State Road 570

Florida DOT / Turnpike Enterprise

County	Road ID	M.P.	Cum. Miles	Exit No.	At Road Number	At Road Name	
Polk	16470000	0.000	0.000				Begin 16470000
		0.030	0.030	0	I-4		
		0.534	0.534	1	CR-542	Old Tampa Highway	
		2.851	2.851	3	SR-572	Airport Rd	
		4.133	4.133	4		Waring Rd	
		5.551	5.551	5		Harden Blvd	
		6.683	6.683	7	SR-37	South Florida Ave	
		8.727	8.727	9	CR-37B	Lakeland Highlands Rd	
		10.143	10.143	10	US-98	Bartow Rd	
		13.918	13.918	14	SR-540	Winterlake Rd	
		17.291	17.291	17	US-92	Auburndale	
		18.645	18.645	18	CR-546	Old Dixie Highway	
		23.019	23.019	23		Pace Rd	
		24.350	24.350	24	I-4		
		24.380	24.380				End 16470000

Veterans Expressway / Suncoast Parkway



State Road 589

Florida DOT / Turnpike Enterprise

County	Road ID	M.P.	Cum. Miles	Exit No.	At Road Number	At Road Name	
Hillsborough	10470000	0.741	0.000				Begin 10470000
		1.073	0.332	3		Memorial Highway	
		2.041	1.300	4		Hillsborough Ave	
		4.085	3.344	6 A	CR-584	Waters Ave	
		4.694	3.953	6 B		Anderson Rd	
		5.652	4.911	7		Linebaugh Ave	
		6.250	5.509	8		Wilsky Blvd	
		7.741	7.000	9	CR-587	Gunn Highway	
		8.684	7.943	10		Ehrlich Rd	
		10.617	9.876	12		Hutchinson Rd	
		12.136	11.395	13	SR-568	Veterans Expressway Spur	
		12.136	11.395			End Veterans Expressway - Begin Suncoast Parkway	
		12.820	12.079	14	CR-685A	Van Dyke Rd	
		14.882	14.141	16		Lutz Lake Fern Rd	
		16.052	15.311				End Hillsborough County
Pasco	14470000	0.000	15.311				Begin Pasco County
		1.287	16.598	19	SR-54	5th Ave	
		11.104	26.415	27	SR-52		
		19.865	35.176				End Pasco County
Hernando	08470000	0.000	35.176				Begin Hernando County
		0.018	35.194	37	CR-578	County Line Rd	
		3.471	38.647	41	CR-574	Spring Hill Dr	
		7.233	42.409	46	SR-50	Cortez Blvd	
		17.700	52.876	54	US-98		
		17.954	53.130				End Suncoast Parkway

Veterans Expressway Spur



State Road 568

Florida DOT / Turnpike Enterprise

County	Road ID	M.P.	Cum. Miles	Exit No.	At Road Number	At Road Name
Hillsborough	10471000	0.000	0.000		SR-589	Veterans Expressway / Suncoast Parkway
		3.021	3.021		SR-597	Dale Mabry Highway

Expressways: East-Central



The state's Orlando-Orange County Expressway Authority (OOCEA) and the Florida DOT operate the expressways in east-central Florida, sometimes different portions of the same road. See the road descriptions for details.

Beachline Expressway and Bennett Causeway






Florida DOT / Turnpike Enterprise 0.000 - 8.421 and 30.818 - 45.731

OOCEA 8.421-30.818

Florida DOT / District 5 45.731 - 53.499



State Road 528

County	Road ID	M.P.	Cum. Miles	Exit No.	At Road Number	At Road Name
	75471000	0.000	0.000	0	I-4	
		0.855	0.855	1		International Dr
		1.904	1.904	2		Orangewood Blvd
		3.120	3.120	3 AB	CR-423	John Young Parkway
		4.299	4.299	4	US-17 / 92 / 441, SR-91	Florida's Turnpike, Orange Blossom Trail
		8.143	8.143	8	SR-482, SR-527	Sand Lake Rd, Jet Port Dr, Boggy Creek Rd
		8.421	8.421			East of Sand Lake Rd nd 75471000
						Begin 75002000
	75002000	7.944	8.421			
		8.748	9.225	9		Tradeport Dr, Conway Rd
		10.257	10.734	11 AB	SR-436	Semorán Blvd, Orlando Internat'l Airport
		11.608	12.085	12	CR-551	Goldenrod Rd
		12.971	13.448	13	CR-15	Narcoossee Rd
		15.059	15.536	16	SR-417	Greenway
		18.686	19.163	19		Innovation Way
		19.282	19.759	20		ICP Blvd
		23.306	23.783	24		Dallas Blvd
		30.341	30.818			End 75002000
	75475000	0.000	30.818			Begin 75475000
		0.020	30.838	31	SR-520	
		4.957	35.775			End Orange County
						Begin Brevard County
	70470000	0.000	35.775			
		1.395	37.170	37	SR-407	Challenger Memorial Parkway
		5.952	41.727	42 AB	I-95	
		9.505	45.280	45 AB	SR-524	Industry Rd, Grissom Pkwy, Clear Lake Rd
		9.956	45.731			West of US-1 nd 70470000
						Begin 70070000
	70070000	5.200	45.731			Begin Bennett Causeway
		5.425	45.956	46	US-1	
		8.311	48.842	49	SR-3	North Courtenay Parkway
		10.874	51.405	52		Banana River Dr
		12.792	53.323	53	SR-401	Cape Rd
		12.968	53.499			


Challenger Memorial Parkway

Florida DOT / Turnpike Enterprise 0.000 - 6.788



State Road 407

Note: While there are no tolls on this facility between I-95 and SR-528, the vehicles are tolled on SR-528.



County	Road ID	M.P.	Cum. Miles	Exit No.	At Road Number	At Road Name
	70471000	0.000	0.000		SR-528	Beachline
		4.341	4.341	N/A	I-95	
		6.788	6.788	N/A	SR-405	Columbia Blvd

East-West Expressway

Florida DOT / Turnpike Enterprise 0.000 - 0.759,
OOCEA 0.759 - 17.090



State Road 408

County	Road ID	M.P.	Cum. Miles	Exit No.	At Road Number	At Road Name
	75474000	0.000	0.000		SR-91	Florida's Turnpike
		0.759	0.759			End 75474000
	75008170	1.417	0.759			Begin 75008170
		1.556	0.898	1	to SR-50	to West Colonial Dr
		2.210	1.552	2		Good Homes Rd
3.993		3.335	4		Hiawassee Rd	
	75008000	5.132	4.474			End 75008170
		0.382	4.474			Begin 75008000
	0.428	4.520	5	SR-435	Kirkman Rd	
	1.020	5.112	6		Pine Hills Rd	
	2.099	6.191	7		Old Winter Garden Rd	
	3.180	7.272	8 A	SR-423	John Young Parkway	
	3.844	7.936	8 B		Tampa Ave, Tinker Field	
	4.355	8.447	9	US-17, US-92, US-441	Orange Blossom Trail	
	4.925	9.017	10 A	I-4		
	5.537	9.629	10 B	SR-527	Orange Ave	
	6.200	10.292	11 AB		Mills Ave & Rosallind Ave via E South St, E Anderson St	
	7.389	11.481	12 AB		Bumby Ave via E South St, E Anderson St	
	8.392	12.484	13	SR-15	South Conway Rd	
	9.658	13.750	14	SR-436	Semoran Blvd	
	11.172	15.264	16	SR-551	Goldenrod Rd	
	11.852	15.944	18 A	SR-408	Eastern Extension of East-West Expressway	
	12.557	16.649			Valencia College Ln	
	12.911	17.003	18	SR-417	Greeneway	
12.998	17.090			End 75008000		

East-West Expressway, Eastern Extension

OOCEA



State Road 408

County	Road ID	M.P.	Cum. Miles	Exit No.	At Road Number	At Road Name
Orange	75008160	0.000	0.000		SR-408	East-West Expressway
		1.115	1.115	18 B	SR-417	Greenway
		1.942	1.942	19		Dean Rd
		3.212	3.212	20		Rouse Rd
		4.413	4.413	21	SR-434	Alafaya Trail
		6.111	6.111	22	SR-50	Colonial Dr
		6.260	6.260	23		Challenger Parkway

John Land Apopka Expressway

OOCEA



State Road 414

County	Road ID	M.P.	Cum. Miles	Exit No.	At Road Number	At Road Name
Orange	75340000	0.000	0.000			Rose Ave
		0.247	0.247	9	US-441	Orange Blossom Trail
		1.695	1.695	8		Hiawassee Rd
		3.133	3.133	6		Keene Rd
		5.538	5.538	4	SR-429	Western Expressway

Greenway

Florida DOT / Turnpike Enterprise 0.000 - 5.098 and 36.616 - 54.061;
OOCEA 5.098 - 36.616



State Road 417

County	Road ID	M.P.	Cum. Miles	Exit No.	At Road Number	At Road Name
Osceola	92472000	0.000	0.000	0	I-4	
		1.012	1.012	2	to US-192	Celebration Ave, to International Dr
		2.311	2.311	3	CR-522	Osceola Parkway
		2.906	2.906			End Osceola County
Orange	75472000	0.000	2.906			Begin Orange County
		2.192	5.098			End 75472000
						End 75472000
Orange	75301000	0.000	5.098			Begin 75301000
		0.000	5.098	6	to I-4, SR-536, SR-535	to International Dr
		3.561	8.659	10	CR-423	John Young Parkway
		4.934	10.032	11	US-17, US-92, US-441	Orange Blossom Trail
		7.279	12.377	14		Landstar Blvd
		10.815	15.913	17 AB		Boggy Creek Rd

County	Road ID	M.P.	Cum. Miles	Exit No.	At Road Number	At Road Name
		12.920	18.018	19		Lake Nona Blvd
		15.453	20.551	22	CR-15	Narcoossee Rd
		16.924	22.022	23		Moss Park Rd
		17.843	22.941	24		Innovation Way, Dowden Rd
		19.468	24.566	26	SR-528	Beachline Expwy
		20.017	25.115			End 75301000
	75300000	0.000	25.115			Begin 75300000
		1.367	26.482	27		Lee Vista Blvd
		3.670	28.785	30	to CR-522	Curry Ford Rd
		6.410	31.525	33	SR-408	East/West Expressway
		8.102	33.217	34	SR-50	Colonial Dr
		10.371	35.486	37 AB		University Blvd
		11.501	36.616			End Orange County
Seminole	77470000	0.000	36.616			Begin Seminole County
		0.493	37.109	38	SR-426	Aloma Ave
		3.692	40.308	41		Red Bug Lake Rd
		6.100	42.716	44	SR-434	Sanford Oviedo Rd
		11.595	48.211	49	CR-427	Lake Mary Blvd
		12.642	49.258	50	US-17, US-92	Orlando Ave
		14.485	51.101	52	CR-46	HE Thomas Jr Prkwy, West 25th St
		17.011	53.627	54		Rinehart Rd
		17.445	54.061			Ramp to I-4

Western Beltway



State Road 429

Florida DOT / Turnpike Enterprise 0.000 - 9.853, OCEA 9.853 - 31.853

County	Road ID	M.P.	Cum. Miles	Exit No.	At Road Number	At Road Name
Osceola	92473000	0.000	0.000	1	I-4	
		0.747	0.747	1 A		Sinclair Rd
		4.511	4.511	6	US-192, SR-530	W Irlo Bronson Memorial Hwy
		4.528	4.528			End Osceola County
Orange	75473000	0.000	4.528			Begin Orange County
		2.194	6.722	8		Disney World, Hartzog Rd
		5.313	9.841	11		Seidel Rd
		5.325	9.853			End 75473000
	75320000	18.000	9.853			Begin 75320000
		22.071	13.924	15	CR-545	New Independence Parkway
		26.433	18.286	19	CR-535	Daniels Rd, Wintergarden Vineland Rd
		29.399	21.252	22	SR-91	Florida's Turnpike
		29.733	21.586	23	SR-50	W Colonial Dr
		31.173	23.026	24	SR-438	Plant St, Franklin St
		33.688	25.541	26	CR-437	West Rd
		36.200	28.053	30	CR-437A	Ocoee, Apopka Rd
		37.834	29.687	31	SR-414	John Land Apopka Expressway
		40.000	31.853	33	US-441, SR-500	Orange Blossom Trail