



Florida Department of Transportation Interchange Report

CONTENTS

NOTES

Some interchanges are complex. This listing locates most interchanges at their centers or at the main cross road. **It does not attempt to locate individual ramps.**

Not all of the expressways are operated by the Florida Department of Transportation (FDOT). Some are operated, all or in part, by expressway authorities.

DEFINITIONS

Road ID and *M.P.* (mile point) are identifiers used internally by FDOT.

Cum. Miles (Cumulative Miles from the start of the roadway) are approximately the same as the numbers on the small green mile post signs along Interstate highways and many expressways.

Road Number is the Interstate, US, SR, or CR number (if any) of the cross road(s) at the interchange.

Road Name is the local name of the cross road(s) at the interchange. It may be the same road shown with a Road Number, or it may be a different road.

CONTACT

To ask questions about this report, or to suggest changes, please contact Eric Brickner at the following:

Florida Dept. of Transportation
605 Suwannee St., M.S. 27
Tallahassee, FL 32399-0450
850-414-4848

	Interstates	Page
	I-4	2
	I-10	3
	I-110	5
	I-75	5
	I-175	7
	I-275	7
	I-375	8
	I-95	8
	I-195	11
	I-295	11
	I-395	12
	I-595	12

Expressways: Florida's Turnpike	Page
Florida's Turnpike Stub—SR-91	12
Florida's Turnpike & Extension—SR-91 and 821	13

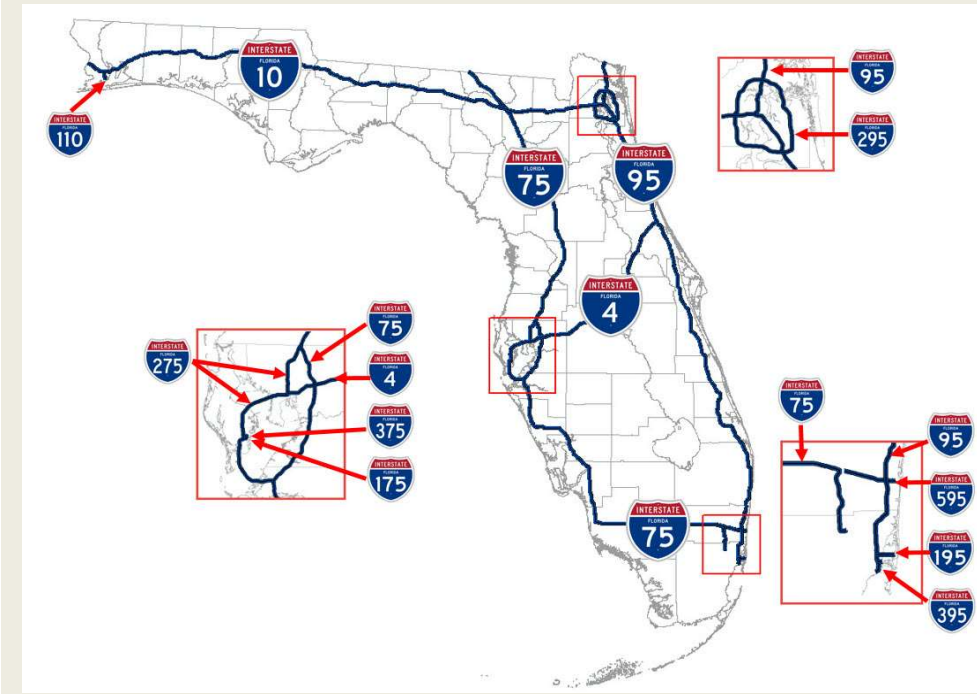
Expressways: Southeast	Page
Airport Expressway—SR-112	14
Dolphin Expressway—SR-836	15
Dolphin Expressway Extension, East-Bound—SR-836	15
Dolphin Expressway Extension, West-Bound—SR-836	15
Don Shula Expressway—SR-874	15
Gratigny Parkway—SR-924	15
Palmetto Expressway—SR-826	15
Sawgrass Expressway—SR-869	16
Snapper Creek Expressway—SR-878	16

Expressways: West-Central	Page
Lee Roy Selmon-Crosstown Expressway—SR-618	17
Selmon-Crosstown Expressway West Extension—SR-618	17
Selmon-Crosstown Expressway Elevated Lanes—SR-618A	17
Polk Parkway—SR-570	18
Veterans Expressway / Suncoast Parkway—SR-589	18

Expressways: East-Central/Northeast	Page
Beachline Expressway/Bennett Causeway—SR-528	19
East-West Expressway—SR-408	19
East-West Expressway, Eastern Extension—SR-408	20
John Land Apopka—SR-414	20
Greenway—SR-417	20
Western Beltway—SR-429	21
First Coast Expressway—SR-23	22

Updated
7/24/2023

Interstates



Florida's Interstates are part of the Dwight D. Eisenhower National System of Interstate and Defense Highways. They are built partly with Federal funds, but

Interstate 4



State Road 400

County	Road ID	M.P.	Cum. Miles	Exit No.	At Road Number	At Road Name
Hillsborough	10190000	7.671	0.000			I-275
		8.451	0.780	1		21st & 22nd St
		8.986	1.315	2	SR-618	SR-618 Connector
		10.542	2.871	3	US-41	50th St, Columbus Dr
		11.989	4.318	5	SR-574	Dr Martin Luther King Jr Blvd
		12.883	5.212	6		Orient Road (EB exit / WB entrance only)
		13.947	6.276	7	US-301 & US-92	E Hillsborough Ave, US-92 E
		15.910	8.239	9	I-75, SR-93A	
		17.441	9.770	10	CR-579	Mango Rd
		21.175	13.504	14		McIntosh Rd
		24.732	17.061	17		Branch Forbes Rd
		26.801	19.130	19	SR-566, CR-582	Thonotosassa Rd
		28.318	20.647	21	SR-39, SR-39A	Alexander St, Wheeler St
		29.879	22.208	22	SR-553, CR-580	N Park Rd
		32.836	25.165	25		County Line Rd
			32.836	25.165		
Polk	16320000	0.000	25.165			Begin Polk County
		0.983	26.148	27	SR-570	Polk Parkway West
		2.918	28.083	28	SR-546	Memorial Blvd
		5.100	30.265	31	SR-539	Kathleen Rd
		6.425	31.590	32	US-98	
		7.868	33.033	33	SR-33	Socrum Loop Rd
		12.308	37.473	38	SR-33	
		15.640	40.805	41	SR-570	Polk Parkway East
		18.388	43.553	44	SR-559	
		22.378	47.543	48	CR-557	
		29.119	54.284	55	US-27	
	32.022	57.187			End Polk County	
Osceola	92130000	0.000	57.187			Begin Osceola County
		0.102	57.289	58	CR-532	Poinciana, Kissimmee/Champions Gate Blvd
		2.016	59.203	60	SR-429	Western Beltway
		4.155	61.342	62	SR-417	Disney World, Celebration/Central Florida GreeneWay
		6.560	63.747	64	US-192, SR-530	Kissimmee, Magic Kingdom
		7.702	64.889	65	CR-522	Animal Kingdom/Osceola Pkwy
		7.885	65.072			End Osceola County

<u>County</u>	<u>Road ID</u>	<u>M.P.</u>	<u>Cum. Miles</u>	<u>Exit No.</u>	<u>At Road Number</u>	<u>At Road Name</u>			
Orange	75280000	0.000	65.072				Begin Orange County		
		1.123	66.195	67	SR-536	Epcot, Disney Springs			
		2.633	67.705	68	SR-535	Lake Buena Vista			
		5.462	70.534	71		SeaWorld/Central Florida Pkwy (EB exit / WB entrance only)			
		6.279	71.351	72	SR-528	Beachline Expwy			
		8.267	73.339	74 A	SR-482	Sand Lake Rd			
		9.989	75.061	75 AB	SR-435	Universal Blvd, Kirkman Rd			
		11.072	76.144	77	SR-91	Florida's Turnpike			
		12.300	77.372	78		Conroy Rd			
		13.685	78.757	79	CR-423	John Young Pkwy			
		14.954	80.026	80	US-17, US-92, US-441	Orange Blossom Tr			
		16.007	81.079	81		Kaley Ave/Michigan St; to NB US 17/92/441			
		16.646	81.718	82	SR-408	East-West Expwy			
		17.184	82.256	83		Anderson St, South St			
		18.332	83.404	84 AB	US-17, US-92, SR-50	Colonial Dr/Amelia St			
		18.854	83.926	84 C		Ivanhoe Blvd			
		19.664	84.736	85		Princeton St			
		20.422	85.494	86		Par St (EB exit / WB entrance only)			
		21.326	86.398	87	SR-426	Fairbanks Ave			
		22.303	87.375	88	SR-423	Lee Rd			
		24.025	89.097	90 A	SR-414	Maitland Blvd; Lake Destiny Dr (WB); Sandspur Rd (EB)			
		24.673	89.745				End Orange County		
		Seminole	77160000	0.000	89.745				Begin Seminole County
				1.482	91.227	92	SR-436	Altamonte Dr	
3.451	93.196			94	SR-434	SR 434			
8.255	98.000			98		Lake Mary Blvd			
10.485	100.230			101 A	CR-46A	Sanford, Heathrow//H.E. Thomas Jr Pkwy			
11.200	100.945			101 B	SR-417	Seminole Expwy			
12.336	102.081			101 C	SR-46	Sanford, Mt. Dora			
13.839	103.584			104	US-17, US-92, SR-15	Sanford/Monroe Rd; Seminole Blvd			
14.135	103.880						End Seminole County		
Volusia	79110000			0.000	103.880				Begin Volusia County
				3.545	107.425	108		Deltona/Dirksen Dr	
		6.358	110.238	111 AB		Orange City, Deltona/Saxon Blvd			
		9.497	113.377	114	SR-472	DeLand, Deltona			
		11.602	115.482	116		Lake Helen/Orange Camp Rd			
		14.127	118.007	118	SR-44	DeLand, New Smyrna Beach			
		24.775	128.655	129	US-92 East				
		27.770	131.650	132	I-95, SR-400 East				
		28.020	131.900			Beville Rd			

Interstate 10			State Road 8
----------------------	---	---	---------------------

<u>County</u>	<u>Road ID</u>	<u>M.P.</u>	<u>Cum. Miles</u>	<u>Exit No.</u>	<u>At Road Number</u>	<u>At Road Name</u>	
Escambia	48260000	0.000	0.000				Alabama State Line
		5.527	5.527	5	US-90 Alt	West Nine Mile Rd	
		7.092	7.092	7 AB	SR-297	Pine Forest Rd	
		10.270	10.270	10 AB	US-29	Pensacola Blvd	
		12.422	12.422	12	I-110		
		12.928	12.928	13	SR-291	Davis Highway	
		16.523	16.523	17	US-90	Scenic Highway	
		16.549	16.549				End 48260000
		48260213	0.000	16.549			Begin 48260213
		2.617	19.166				End Escambia County
Santa Rosa	58002117	0.000	19.166				Begin Santa Rosa County
		0.196	19.362				End 58002117
		58002000	2.807	19.362			Begin 58002000
		5.151	21.706	22	SR-281	Avalon Blvd	
		9.396	25.951	26	CR-191	Garcon Point Rd	
		11.865	28.420	28	CR-89	Ward Basin	
		14.716	31.271	31	SR-87		
25.905	42.460				End Santa Rosa County		
Okaloosa	57002000	0.000	42.460				Begin Okaloosa County
		2.617	45.077	45	CR-189	Log Lake Rd	

		13.844	56.304	56	SR-85	Ferdon Blvd South	
		24.554	67.014				End Okaloosa County
Walton	60002000	0.000	67.014				Begin Walton County
		2.473	69.487	70	SR-285		
		17.580	84.594	85	US-331	Freeport Rd	
		27.454	94.468				End Walton County
Holmes	52002000	0.000	94.468				Begin Holmes County
		1.557	96.025	96	SR-81		
		8.370	102.838				End Central Holmes County
Washington	61001000	0.000	102.838				Begin Central Washington County
		1.208	104.046	104	CR-279	Pate Pond Rd	
		5.825	108.663				End Washington County
Holmes	52002000	14.195	108.663				Begin Eastern Holmes County
		17.223	111.691	112	SR-79	Waukesha St	
		21.276	115.744				End Holmes County
Washington	61001000	12.906	115.744				Begin Eastern Washington County
		16.848	119.686	120	SR-77	Main St	
		23.963	126.801				End Washington County
Jackson	53002000	0.000	126.801				Begin Jackson County
		3.045	129.846	130	US-231		
		9.646	136.447	136	SR-276	Kynesville Rd	
		15.331	142.132	142	SR-71		
		25.246	152.047	152	SR-69		
		31.216	158.017	158	CR-286	Blueberry Dr	
		33.260	160.061				End Jackson County
Gadsden	50001000	0.000	160.061				Begin Gadsden County
		5.674	165.735	166	CR-270-A	Flat Creek Rd	
		14.038	174.099	174	SR-12	Greensboro Hwy	
		20.898	180.959	181	SR-267	Pat Thomas Pkwy	
		31.864	191.925	192	US-90		
		33.508	193.569				End Gadsden County
Leon	55320000	0.000	193.569				Begin Leon County
		2.168	195.737	196	SR-263	Capital Cir	
		5.448	199.017	199	US-27	Monroe St	
		9.116	202.685	203	SR-61	Thomasville Rd	split
		9.351	202.920	203	US-319, SR-261	Capital Cir NE	Interchange
		15.006	208.575	209 AB	US-90	Mahan Dr	
		22.200	215.769				End Leon County
Jefferson	54001000	0.000	215.769				Begin Jefferson County
		0.978	216.747	217	SR-59	Gamble Rd	
		9.295	225.064	225	US-19	FL - GA Pkwy	
		17.086	232.855	233	CR-257B		
		19.487	235.256				End Jefferson County
Madison	35090000	0.000	235.256				Begin Madison County
		5.967	241.223	241	US-221, SR-55		
		16.253	251.509	251	SR-14, CR14		
		22.831	258.087	258	SR-53, CR-53		
		26.494	261.750	262	CR-255		
		32.990	268.246				End Madison County
Suwannee	37120000	0.000	268.246				Begin Suwannee County
		6.432	274.678	275	US-90		
		14.560	282.806	283	US-129	Suwannee Ave	
		23.917	292.163	292	CR-137		
		25.508	293.754				End Suwannee County
Columbia	29170000	0.000	293.754				Begin Columbia County
		2.466	296.220	296 AB	I-75		
		7.560	301.314	301	US-41, CR-25A		
		9.725	303.479	303	US-441		
		20.690	314.444				End Columbia County
Baker	27090000	0.000	314.444				Begin Baker County
		9.700	324.144	324	US-90		
		12.348	326.792	327	CR-229		
		18.393	332.837	333	CR-125		
		20.754	335.198	335	SR-121		
		21.926	336.370	336	SR-228		
		25.462	339.906				End Baker County

County	Road ID	M.P.	Cum. Miles	Exit No.	At Road Number	At Road Name	
Nassau	74170000	0.000	339.906				Begin Nassau County
		0.710	340.616				End Naussau County
Duval	72270000	0.000	340.616				Begin Duval County
		3.284	343.900	343	US-301		
		9.692	350.308	350	SR-23	Cecil Commerce Center Parkway	
		11.469	352.085	351	SR-115C	Chaffee Rd	
		14.825	355.441	354		Hammond Blvd	
		16.213	356.829	356	I-295		
		17.276	357.892	357	SR-103	Lane Ave	
		18.565	359.181	358	SR-111	Cassat Ave	
		19.263	359.879	359		Lenox Ave, Edgewood Ave	(to/from east only)
		20.138	360.754	360	SR-129	McDuff Ave	
		20.458	361.074	361	US-17 South	Roosevelt Blvd	(to/from east only)
		21.020	361.636	362		Stockton St	
		21.441	362.057		I-95		

Interstate 110   **State Road 8A**

County	Road ID	M.P.	Cum. Miles	Exit No.	At Road Number	At Road Name	
Escambia	48270000	0.000	0.000	1 B	US-98	Chase St	
		0.139	0.139	1 A	US-98	Gregory St	
		0.192	0.192	1 C	US-98 Business	Garden St	
		0.530	0.530	2	US-90	Cervantes St	
		1.468	1.468	3		Maxwell St, Jordan St	
		2.687	2.687	4	SR-295	Fairfield Dr	
		4.146	4.146	5	SR-296	Brent Ln	split diamond interchange
		4.791	4.791	5	SR-750	Airport Blvd, Pensacola Airport	
		6.313	6.313	6	I-10, SR-291	I-10, Davis Hwy	

Interstate 75    **State Road 93**
SR-93A at exits 228 through 275

County	Road ID	M.P.	Cum. Miles	Exit No.	At Road Number	At Road Name	
Miami-Dade	87075000	0.000	0.000			East of Palmetto Expressway	
		0.038	0.038	1 AB	SR-826	Palmetto Expressway	
		1.465	1.465	2		NW 138th St, Graham Dairy Rd	
		4.476	4.476	4	SR-860 (east)	NW 186th St, Miami Gardens Dr	
		4.923	4.923	5	SR-821	Florida's Turnpike HEFT [Homestead Extension]	
		5.455	5.455				End Miami-Dade County
		Broward	86075000	0.000	5.455		
1.524	6.979			7 AB		Miramar Pkwy	
3.762	9.217			9 AB	SR-820	Pines Blvd	
5.425	10.880			11 AB		Sheridan St	
7.724	13.179			13 AB		Griffin Rd	
9.555	15.010			15		Royal Palm Blvd	
11.937	17.392			19	I-595 E, SR-869 N	Sawgrass Expwy (north)	
15.357	20.812			21		Indian Trace	
16.662	22.117			22		Glades Pkwy	
18.052	23.507			23	US-27		
43.986	49.441			49	CR-833	Snake Rd	
45.361	50.816						End Broward County
Collier	03175000			0.063	50.816		
		29.069	79.822	80	SR-29		
		50.321	101.074	101	CR-951 to SR-84	Collier Blvd	
		53.594	104.347	105	CR-886	Golden Gate Parkway	
		56.178	106.931	107	CR-896	Pine Ridge Rd	
		60.446	111.199	111	CR-846	Immokalee Rd	
Lee	12075000	63.676	114.429				End Collier County
		0.000	114.429				Begin Lee County
		1.029	115.458	116		Bonita Beach Rd	
		8.380	122.809	123		Corkscrew Rd	
		12.684	127.113	128		Alico Rd, SW Florida International Airport	
		16.427	130.856	131		Daniels Parkway	
		21.039	135.468	136	SR-884	Colonial Blvd	
		22.598	137.027	138	SR-82	Dr Martin Luther King Jr Blvd	
		24.103	138.532	139		Lockett Rd	
26.021	140.450	141	SR-80	Palm Beach Blvd			

County	Road ID	M.P.	Cum. Miles	Exit No.	At Road Number	At Road Name	
		28.372	142.801	143	SR-78	Bayshore Rd	End Lee County
		34.138	148.567				
Charlotte	01075000	0.000	148.567				Begin Charlotte County
		8.533	157.100	158	CR-762	Tuckers Grade	
		11.797	160.364	161		North Jones Loop Rd	
		15.138	163.705	164	US-17		
		17.919	166.486	167		Harbor View Rd	
		21.098	169.665	170		Kings Highway	
		22.008	170.575				End Charlotte County
Sarasota	17075000	0.000	170.575				Begin Sarasota County
		8.050	178.625	179		Toledo Blade Blvd	
		10.998	181.573	182		Sumter Blvd	
		20.084	190.659	191	SR-777	River Rd	
		22.333	192.908	193		Jacaranda Blvd	
		24.618	195.193	195		Laurel Rd	
		28.817	199.392	200	SR-681	Venice Connector	
		34.382	204.957	205	SR-72	Clark Rd	
		36.404	206.979	207	SR-758	Bee Ridge Rd	
		39.120	209.695	210	SR-780	Fruitville Rd	
		42.615	213.190				End Sarasota County
Manatee	13075000	0.000	213.190				Begin Manatee County
		0.024	213.214	213		University Parkway	
		3.718	216.908	217 AB	SR-70		
		7.320	220.510	220	SR-64		
		11.012	224.202	224	US-301		
		14.740	227.930	228	I-275 North		
		16.202	229.392	229	CR-6	Moccasin Wallow Rd	
		20.571	233.761				End Manatee County
Hillsborough	10075000	0.000	233.761				Begin Hillsborough County
		6.460	240.221	240 AB	SR-674	Sun City Center Blvd, E College Ave	
		12.310	246.071	246	CR-672	Big Bend Rd	
		16.504	250.265	250		Gibsonton Dr	
		20.112	253.873	254	US-301, SR-43		
		21.971	255.732	256	SR-618	Lee Roy Selmon Crosstown Expressway	
		22.919	256.680	257	SR-60	Adamo Dr	
		25.672	259.433	260 AB	SR-574	Martin Luther King Jr Blvd	
		27.109	260.870	261	I-4, SR-400		
		31.178	264.939	265	SR-582	Fowler Ave	
		32.281	266.042	266	CR-582A, CR-579	Fletcher Ave	
		36.225	269.986	270	CR-581	Bruce B Downs Blvd	
		39.854	273.615				End Hillsborough County
Pasco	14075000	0.000	273.615				Begin Pasco County
		0.148	273.763	274	I-275 South		
		0.265	273.880				End 14075000
	14140000	0.242	273.880				
		1.658	275.296	275	SR-56		
		5.109	278.747	279	SR-54, CR-54		
		8.164	281.802	282		Overpass Rd	
		11.741	285.379	285	SR-52	Schrader Memorial Hwy	
		19.077	292.715	293	CR-41	Blanton Rd	
		20.352	293.990				End Pasco County
Hernando	08150000	0.000	293.990				Begin Hernando County
		7.056	301.046	301	US-98, SR-50, SR-700	Cortez Blvd	
		11.468	305.458				End Hernando County
Sumter	18130000	0.000	305.458				Begin Sumter County
		1.758	307.216	309	CR-476-B	Webster	
		7.671	313.129	314	SR-48, CR-48	Bushnell	
		14.105	319.563	321	CR-470	Sumterville, Lake Panasoffkee	
		21.442	326.900	328	SR-91	Florida's Turnpike	
		22.638	328.096	329	SR-44	Wildwood, Inverness	
		28.996	334.454				End Sumter County
Marion	36210000	0.000	334.454				Begin Marion County
		4.984	339.438	341	CR-484	Belleview, Dunnellon	
		13.969	348.423	350	SR-200	SR 200	
		16.446	350.900	352	SR-40	Silver Springs Blvd	
		17.825	352.279	354	US-27	US 27	
		22.108	356.562	358	SR-326	SR 326	
		32.346	366.800	368	CR-318	Irvine, Orange Lake	
		38.282	372.736				End Marion County

<u>County</u>	<u>Road ID</u>	<u>M.P.</u>	<u>Cum. Miles</u>	<u>Exit No.</u>	<u>At Road Number</u>	<u>At Road Name</u>	
Alachua	26260000	0.000	372.736				Begin Alachua County
		0.991	373.727	374	CR-234		
		9.722	382.458	382	SR-121	Williston Rd	
		11.026	383.762	384	SR-24	Archer Rd	
		14.548	387.284	387	SR-26	Newberry Rd	
		17.164	389.900	390	SR-222	NW 39th Ave	
		26.183	398.919	399	US-441, SR-20, SR-25	NW 13th St, MLK Blvd	
		31.550	404.286	404	CR-236		
		35.190	407.926				End Alachua County
		Columbia	29180000	0.000	407.926		
5.858	413.784			414	US-41, US-441, SR-25		
14.763	422.689			423	SR-47		
19.481	427.407			427	US-90		
26.825	434.751			435	I-10		
30.447	438.373						End Columbia County
Suwannee	37130000	0.000	438.373				Begin Suwannee County
		1.084	439.457	439	SR-136	NW Thunder St	
		3.656	442.029				End Suwannee County
Hamilton	32100000	0.000	442.029				Begin Hamilton County
		9.307	451.336	451	US-129		
		18.380	460.409	460	SR-6		
		24.855	466.884	467	SR-143	Hamilton Ave	
		28.746	470.775				Georgia State Line



Interstate 175		 State Road 594
-----------------------	---	---




<u>County</u>	<u>Road ID</u>	<u>M.P.</u>	<u>Cum. Miles</u>	<u>Exit No.</u>	<u>At Road Number</u>	<u>At Road Name</u>	
Pinellas	15003000	0.000	0.000		I-275		
		0.782	0.782			Dr Martin Luther King Jr St S, 8th St S	
		1.085	1.085			6th St S	
		1.285	1.285		US-92	4th St S (Becomes 5th Ave S)	

Interstate 275		 State Road 93
-----------------------	---	--

<u>County</u>	<u>Road ID</u>	<u>M.P.</u>	<u>Cum. Miles</u>	<u>Exit No.</u>	<u>At Road Number</u>	<u>At Road Name</u>	
Manatee	13175000	0.000	0.000		I-75		
		2.279	2.279	2	US-41		
		4.728	4.728	5	US-19 South		
		5.233	5.233				End 13175000
		13130000	9.194	5.233			Begin 13130000
Pinellas	15170001	11.982	8.021				End Manatee County
		0.000	8.021				Begin Pinellas County
Pinellas	15170000	4.143	12.164				End New Sunshine Skyway Bridge
		4.247	12.164				Begin Sunshine Skyway Causeway
Pinellas	15190900	8.535	16.452				End Sunshine Skyway Causeway
		0.000	16.452				Begin 15190900
Pinellas	15190900	0.504	16.956	16		Pinellas Point Dr, Skyway Ln	
		0.972	17.424	17	US-19 N, SR-682 W	Pinellas Bayway, 54th Ave S	
Pinellas	15190000	1.196	17.648				End 15190900
		0.500	17.648				Begin 15190000
		2.305	19.453	18		26th Ave S	
		2.553	19.701	19		22nd Ave S	
		3.216	20.364	20		31st St S	
		3.554	20.702	21		28th St S	
		4.532	21.680	22	I-175, SR-594		
		5.213	22.361	23 A	I-375, SR-592		
		5.270	22.418	23 B	US-Alt 19, SR-595	5th Ave N	
		6.297	23.445	24		22nd Ave N	
		7.327	24.475	25		38th Ave N	
		8.354	25.502	26 AB		54th Ave N	
		10.555	27.703	28	SR-694	Gandy Blvd	
		12.479	29.627	30	SR-686, SR-686A	Roosevelt Blvd	
		13.785	30.933	31	SR-688, CR-803	Ulmerton Rd, Dr Martin Luther King Jr St N	
14.384	31.532	32	SR-687	4th St N			
19.655	36.803				End Pinellas County		

<u>County</u>	<u>Road ID</u>	<u>M.P.</u>	<u>Cum. Miles</u>	<u>Exit No.</u>	<u>At Road Number</u>	<u>At Road Name</u>		
Hillsborough	10190000	0.000	36.803			Begin Hillsborough County		
		2.154	38.957	39	SR-60	Kennedy Blvd, Cypress St, to Vet's Expwy and TPA		
		2.623	39.426	40 A	CR-587	West Shore Blvd		
		3.267	40.070	40 B		Lois Ave		
		3.857	40.660	41 A	US-92, SR-600	Dale Mabry Hwy		
		4.109	40.912	41 B		Himes Ave (SB exit / NB entrance only)		
		5.176	41.979	42		Armenia Ave, Howard Ave		
		6.500	43.303	44		Ashley Dr, Scott St, Tampa St		
		6.868	43.671	45 A		Jefferson St		
		7.362	44.165			End I-275 on 10190000		
		10320000		0.171	44.165			Begin 10320000
				0.368	44.362	45 A		Downtown East-West
				0.465	44.459	45 B	I-4, SR-400	
				0.716	44.710	46 A		Floribraska Ave
				1.450	45.444	46 B	SR-574	Martin Luther King Jr Ave
				2.460	46.454	47 AB	US-92, SR-600	Hillsborough Ave
				3.473	47.467	48		Sligh Ave
				4.303	48.297	49		Bird St
				5.020	49.014	50	SR-580	Busch Blvd
6.517	50.511			51	SR-582	Fowler Ave		
7.523	51.517			52	SR-579, CR-582A	Fletcher Ave		
8.812	52.806			53		Bearss Ave		
15.588	59.582			59	SR-56			
16.021	60.015					End Hillsborough County		
Pasco	14140000	0.000	60.015			Begin Pasco County		
		0.242	60.257					



Interstate 375						State Road 592
<u>County</u>	<u>Road ID</u>	<u>M.P.</u>	<u>Cum. Miles</u>	<u>Exit No.</u>	<u>At Road Number</u>	<u>At Road Name</u>
Pinellas	15002000	0.000	0.000		I-275	
		0.908	0.908			Dr MLK Jr St N, 8th St N, 4th Ave N, 5th Ave N
		1.040	1.040			8th St. N (WB entrance only)
		1.220	1.220		to US-92	(Becomes 4th Ave N)



Interstate 95							SR-9A (Exits 1 - 12), SR-9 (Exits 14 - 380)
<u>County</u>	<u>Road ID</u>	<u>M.P.</u>	<u>Cum. Miles</u>	<u>Exit No.</u>	<u>At Road Number</u>	<u>At Road Name</u>	
Miami-Dade	87270000	0.000	0.000		US-1		
		0.469	0.469	1 A		Rickenbacker Causeway	
		1.558	1.558	1 B	US-41	Tamiami Trail, SW 7th St, SW 8th St, Flagler St, NW 1st St	
		2.040	2.040	2 A	SR-970	Downtown Distributor, Flagler St, SW/SE 1st St	
		2.163	2.163	2 C		Miami Ave	
		2.260	2.260	2 B		NW 2 St, Arena	
		3.184	3.184	2 D	I-395/SR-836 (east)	To Miami Beach	
		2.659	2.659	3 B	SR-836 (west)	NW 8th St, to Port of Miami	
		3.212	3.212	3 A	SR-836 (west)	Dolphin Expressway	
		4.844	4.844	4 AB	I-195 & SR-112	West to Airport Expy, East to Julia Tuttle Causeway	
		6.227	6.227	6 A		NW 62nd St	
		6.608	6.608	6 B		NW 69th St	
		7.329	7.329	7	SR-934	NW 79th St, NW 81st St	
		8.285	8.285	8 A		NW 95th St	
		8.794	8.794	8 B	SR-932	NW 103rd St	
		9.799	9.799	9	SR-924	NW 119th St	
		10.176	10.176	10 A	SR-922	NW 125th St	
		10.854	10.854	10 B	SR-916	NW 135th St, Opa Locka Blvd	
		11.827	11.827	11		NW 151st St	
		12.848	12.848	12 ABC	SR-826, US-441, SR-821	Golden Glades Interchange @ Florida's Turnpike	
14.377	14.377	14	SR-860	Miami Gardens Dr			
16.574	16.574	16		Ives Dairy Rd, NE 203rd St			
17.199	17.199			End Miami-Dade County			
Broward	86070000	0.000	17.199			Begin Broward County	
		0.739	17.938	18	SR-858	Hallandale Beach Blvd	
		1.521	18.720	19	SR-824	Pembroke Rd	

		2.530	19.729	20	SR-820	Hollywood Blvd	
		4.106	21.305	21	SR-822	Sheridan St	
		5.135	22.334	22	SR-848	Stirling Rd	
		6.148	23.347	23	SR-818	Griffin Rd	
		7.526	24.725	24	I-595	Port Everglades Expy	
		7.983	25.182	25	SR-84	Marina Mile Blvd	
		9.255	26.454	26	SR-736	Davie Blvd	
		10.286	27.485	27	SR-842	Broward Blvd	
		11.303	28.502	29 AB	SR-838	Sunrise Blvd	
		13.465	30.664	31 AB	SR-816	Oakland Park Blvd	
		15.106	32.305	32	SR-870	Commercial Blvd	
		16.297	33.496	33 AB		Cypress Creek Rd	
		18.411	35.610	36 AB	SR-814	Atlantic Blvd	
		20.480	37.679	38 AB		Copans Rd	
		21.623	38.822	39	SR-834	Sample Rd	
		23.683	40.882	41	SR-869	SW 10th St	
		24.662	41.861	42 AB	SR-810	Hillsboro Blvd	
		25.334	42.533				End Broward County
Palm Beach	93220000	0.000	42.533				Begin Palm Beach County
		1.555	44.088	44	CR-798	Palmetto Park Rd	
		2.789	45.322	45	SR-808	Glades Rd	
		4.531	47.064	48 A		Spanish River Blvd	
		5.233	47.766	48 B	SR-794	Yamato Rd	
		7.091	49.624	50		Congress Ave	
		8.383	50.916	51		Linton Blvd	
		9.920	52.453	52	SR-806	Atlantic Ave	
		13.756	56.289	56		Woolbright Rd	
		14.748	57.281	57	SR-804	Boynton Beach Blvd	
		16.256	58.789	59		Gateway Blvd	
		17.744	60.277	60		Hypoluxo Rd	
		18.776	61.309	61	CR-812	Lantana Rd	
		20.265	62.798	63		6th Ave South	
		21.572	64.105	64		10th Ave North	
		23.475	66.008	66	SR-882	Forest Hill Blvd	
		24.912	67.445	68	US-98, SR-80	Southern Blvd	
		25.937	68.470	69 AB		Belvedere Rd, Palm Beach International Airport	
		27.012	69.545	70	SR-704	Okeechobee Blvd	
		28.274	70.807	71		Palm Beach Lakes Blvd	
		31.053	73.586	74		45th St	
		32.803	75.336	76	SR-708	Blue Heron Blvd	
		34.554	77.087	77	SR-850	Northlake Blvd	
		36.757	79.290	79 AB	SR-786	PGA Boulevard	
		37.170	79.703	79 C		Military Trail	(to/from north-bound only)
		40.168	82.701	83		Donald Ross Rd	
		43.964	86.497	87 AB	SR-706	Indiantown Rd	
		46.018	88.551				End Palm Beach County
Martin	89095000	0.000	88.551				Begin Martin County
		7.459	96.010	96	CR-708	Bridge Rd	
		12.224	100.775	101	SR-76	Kanner Highway	
		13.899	102.450	102	CR-713	High Meadow Ave	
		21.646	110.197	110	SR-714	Martin Highway	
		24.817	113.368				End Martin County
St. Lucie	94001000	0.000	113.368				Begin St. Lucie County
		0.238	113.606	114		Becker Rd	
		4.298	117.666	118		Gatlin Boulevard / Tradition Parkway	
		6.547	119.915	120		Crosstown Parkway	
		7.761	121.129	121		St. Lucie West Blvd	
		12.134	125.502	126	CR-712	Midway Rd	
		15.395	128.763	129	SR-70	Okeechobee Rd	
		17.622	130.990	131	SR-68	Orange Ave	
		24.081	137.449	138	SR-614	Indrio Rd	
		27.259	140.627				End St. Lucie County
Indian River	88081000	0.000	140.627				Begin Indian River County
		6.146	146.773	147	SR-60	20 St	
		15.281	155.908	156	CR-512	Fellsmere Rd	
		19.198	159.825				End Indian River County

<u>County</u>	<u>Road ID</u>	<u>M.P.</u>	<u>Cum. Miles</u>	<u>Exit No.</u>	<u>At Road Number</u>	<u>At Road Name</u>			
Brevard	70220000	0.000	159.825				Begin Brevard County		
		5.799	165.624	166		St. Johns Heritage Parkway			
		13.289	173.114	173	SR-514	Malabar Rd			
		16.286	176.111	176	CR-516	Palm Bay Rd			
		20.684	180.509	180	US-192	Melbourne, West Melbourne/New Haven Ave			
		22.040	181.865	182		Ellis Rd			
		23.553	183.378	183	SR-518	Eau Gallie Blvd			
		28.570	188.395	188		Pineda Causeway			
		31.197	191.022	191	CR-509	Wickham Rd			
		33.783	193.608	193		Viera Blvd			
		35.830	195.655	195	SR-519	Fiske Blvd			
		41.496	201.321	201	SR-520	Cocoa/King St			
		41.517	201.342				End 70220000		
		70225000	70225000	0.000	201.342				Begin 70225000
				1.151	202.493	202	SR-524	Cocoa	
				9.935	211.277	205	SR-528	Beachline Expwy	
				6.848	208.190	208		Port St. John Pkwy	
10.452	211.794			212	SR-407	Kennedy Space Center			
14.148	215.490			215	SR-50	Titusville, Orlando/Cheney Hwy			
18.596	219.938			220	SR-406	Garden St			
22.225	223.567			223	SR-46	Sanford, Mims			
29.798	231.140			231	CR-5A	Deering Pkwy			
31.190	232.532						End Brevard County		
Volusia	79002000			0.000	232.532				Begin Volusia County
		11.472	244.004	244	SR-442	Edgewater/Indian River Blvd			
		16.317	248.849	249 AB	SR-44	DeLand, New Smyrna Beach			
		23.305	255.837	256	SR-421	Port Orange/Dunlawton Ave			
		27.857	260.389	260 AB	I-4, SR-400	I-4; Beville Rd			
		29.147	261.679	260 C	US-92	International Speedway Blvd			
		32.636	265.168	265		Holly Hill/LPGA Blvd			
		35.301	267.833	268	SR-40	Ocala, Ormond Beach/Granada Blvd			
		40.877	273.409	273	US-1	Ormond Beach, Bunnell			
		45.742	278.274				End Volusia County		
Flagler	73001000	0.000	278.274				Begin Flagler County		
		0.022	278.296	278		Old Dixie Hwy			
		5.273	283.547	284	SR-100	Bunnell, Flagler Beach/Moody Blvd			
		11.081	289.355	289		Palm Coast Pkwy			
		14.673	292.947	293		Matanzas Woods Pkwy			
		18.729	297.003				End Flagler County		
St. Johns	78080000	0.000	297.003				Begin St. Johns County		
		0.953	297.956	298	US-1				
		8.124	305.127	305	SR-206				
		13.820	310.823	311	SR-207				
		20.457	317.460	318	SR-16	Charles Usinas Hwy			
		26.147	323.150	323		International Golf Parkway			
		32.040	329.043	329	CR-210				
34.855	331.858				End St. Johns County				
Duval	72280000	0.000	331.858				Begin Duval County		
		0.940	332.798	333	SR-9B				
		3.348	335.206	335		Old St Augustine Rd			
		5.274	337.132	337	I-295				
		6.572	338.430	339	US-1	Philips Highway			
		7.384	339.242	340	SR-115	Southside Blvd	(to/from south only)		
		9.305	341.163	341	SR-152	Baymeadows Rd			
		11.636	343.494	344	SR-202	J. Turner Butler Blvd			
		13.086	344.944	345		Bowden Rd	(to/from south only)		
		13.462	345.320	346 AB	SR-109	University Blvd	(to/from north only)		
		15.269	347.127	347	SR-126, Alt. US-1	Emerson St			
		16.772	348.630	348	US-1, US-90	Philips Hwy, Atlantic Blvd	(to/from north only)		
		16.793	348.651				End 72280000		
		72020000	72020000	0.000	348.651				Begin 72020000
				0.672	349.323	350 A	US-1, US-90	To Prudential Dr, Phillips Hwy, Atlantic Blvd	(south only)
				1.082	349.733	350 B		Palm Ave, San Marco Blvd	(to/from north only)
2.483	351.134			351 ABCD	I-10 West	Park St, Margaret St, Stockton St			
3.284	351.935			352 ABC		Myrtle Ave, Forsyth St, Monroe St			
3.784	352.435			353 ABC	US-Alt 90, US-23 (north)	Church St, Union St, Kings Rd			
4.623	353.274			353 D	SR-114	8th Street			
5.226	353.877			354 AB	US-1	20th Street, ML King Parkway			

<u>County</u>	<u>Road ID</u>	<u>M.P.</u>	<u>Cum. Miles</u>	<u>Exit No.</u>	<u>At Road Number</u>	<u>At Road Name</u>
		5.840	354.491	355	SR-122	Golfair Boulevard
		7.139	355.790	356 AB	SR-115, SR-117	Norwood Ave, Lem Turner Rd
		7.915	356.566	357	SR-111	Edgewood Ave
		9.004	357.655	358 A	SR-105	Heckscher Drive, Zoo Parkway
		9.286	357.937	358 B		Broward Rd
		10.567	359.218			
	72290000	0.000	359.218			End 72020000 Begin 72290000
		0.180	359.398	360	SR-104	Dunn Ave, Busch Dr
		2.274	361.492	362 AB	I-295, SR-9-A	
		3.811	363.029	363 AB		Duval Rd, Jax Intl Airport
		6.387	365.605	366		Pecan Park Rd
		10.513	369.731			End Duval County
Nassau	74160000	0.000	369.731			Begin Nassau County
		3.006	372.737	373	SR-200, SR-A1A	
		9.624	379.355	380	US-17	
		12.226	381.957			Georgia State Line

Interstate 195 (including Julia Tuttle Causeway)						State Road 112
<u>County</u>	<u>Road ID</u>	<u>M.P.</u>	<u>Cum. Miles</u>	<u>Exit No.</u>	<u>At Road Number</u>	<u>At Road Name</u>
Miami-Dade	87004000	0.486	0.000	1	I-95	
		1.164	0.678	2 A		North Miami Ave
		1.524	1.038	2 B	US-1	Biscayne Blvd
		4.910	4.424	5	SR-907	Alton Rd

Interstate 295						State Road 9A
<u>County</u>	<u>Road ID</u>	<u>M.P.</u>	<u>Cum. Miles</u>	<u>Exit No.</u>	<u>At Road Number</u>	<u>At Road Name</u>
Duval	72001200	0.000	0.000	61 AB	I-95 (south of Jacksonville)	
		0.554	0.554			End 72001200
	72001000	0.733	0.554			Begin 72001000
		3.067	2.888	3		Old St Augustine Rd
		4.868	4.689	5 AB	SR-13	San Jose Blvd
		9.595	9.416	10	US-17	Roosevelt Blvd, Park Ave
		11.701	11.522	12	SR-21	Blanding Blvd, Collins Rd
		15.917	15.738	16	SR-134	103rd St
		17.439	17.260	17	SR-208	Wilson Blvd
		19.403	19.224	19	SR-228	Normandy Blvd
		20.613	20.434	21 AB	I-10	
		22.197	22.018	22		Commonwealth Ave
		24.703	24.524	25		Pritchard Rd
		27.660	27.481	28 AB	US-1, US-23	New Kings Rd
		29.995	29.816	30	SR-104	Dunn Ave
		31.645	31.466	32	SR-115	Lem Turner Rd
		33.306	33.127	33		Int'l Airport Blvd, Duval Rd
		35.063	34.884	35 AB	I-95	
		35.511	35.332		I-95 (north of Jacksonville)	End 72001000 Begin 72002000
	72002000	0.000	35.332			
		0.373	35.705	36	US-17	N Main St
		1.920	37.252	37		Pulaski Rd
		4.199	39.531	40		Alta Dr
		5.970	41.302	41	SR-105	Heckscher Dr, Zoo Parkway
		9.838	45.170	45	SR-113	Southside Connector (south exit)
		10.256	45.588	46	SR-116	Merrill Rd
		11.395	46.727	47		Monument Rd
		12.851	48.183	48	SR-10	Atlantic Blvd
		13.417	48.749	49		St Johns Bluff Rd (north exit)
		15.445	50.777	51	US-90	Beach Blvd
		16.721	52.053	52		Town Center Pkwy, UNF Drive
		17.825	53.157	53	SR-202	J. Turner Butler Blvd
		19.004	54.336	54		Gate Parkway
		20.387	55.719	56	SR-152	Baymeadows Rd
		22.321	57.653	58	SR-9B	
		24.706	60.038	60	US-1	Philips Highway
		25.532	60.864	61 AB	I-95	

Interstate 395



State Road 836

County	Road ID	M.P.	Cum. Miles	Exit No.	At Road Number	At Road Name
Miami-Dade	87200000	11.756	0.000		I-95	
		11.865	0.109	1 AB	I-95	
		12.817	1.061	2 AB	US-1	Biscayne Blvd. and NE 2 Ave.
		13.048	1.292			Becomes MacArthur Causeway

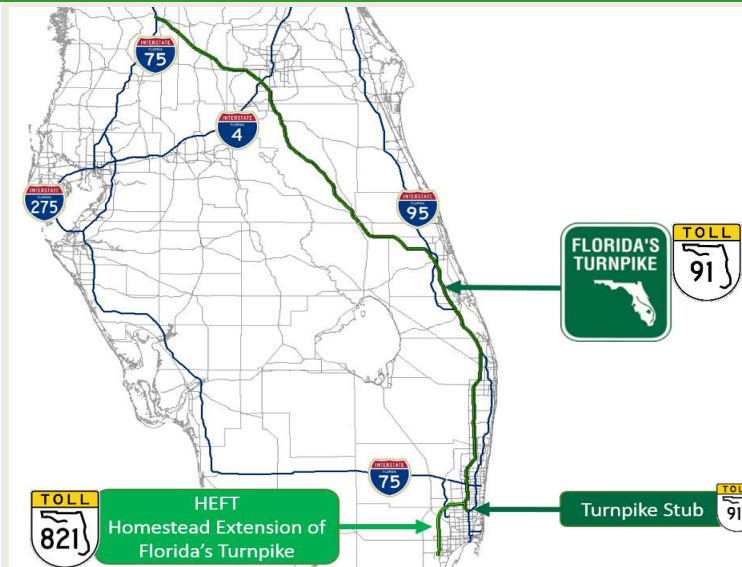
Interstate 595



State Road 862

County	Road ID	M.P.	Cum. Miles	Exit No.	At Road Number	At Road Name
Broward	86095000	0.000	0.000		I-75 ramps	
		0.035	0.035	1		SW 136th Ave (to/from EB only)
		1.089	1.089	2	SR-823	Flamingo Rd
		2.114	2.114	3		Hiatus Rd
		3.125	3.125	4		Nob Hill Rd
		4.190	4.190	5		Pine Island Rd
		5.148	5.148	6	SR-817	University Dr
		6.668	6.668	7		Davie Rd
		7.335	7.335	8		Florida's Turnpike
		8.282	8.282	9 AB	US-441, SR-7	
		8.659	8.659	9 C	SR-84	Marina Mile Blvd
		10.418	10.418	10 AB	I-95	
		12.556	12.556	12 ABC	US-1	Ft. Lauderdale, Hollywood Int'l Airport
		12.860	12.860		East of US-1	Becomes Eller Dr

Expressways: Florida's Turnpike



Florida's Turnpike from Miami-Dade County to near Wildwood was the first toll road built and operated by what is now known as Florida DOT's Turnpike Enterprise. When a later addition, the HEFT (Homestead Extension of Florida's Turnpike) joined the Turnpike about four miles north of its original starting point, the short piece south of the HEFT became a stub.

Florida's Turnpike Stub




State Road 91

(beginning of original Turnpike)

Florida DOT / Turnpike Enterprise

County	Road ID	M.P.	Cum. Miles	Exit No.	At Road Number	At Road Name
Miami-Dade	87470000	0.000	0.000			Begin Miami-Dade County
		0.197	0.197	0 X	I-95, US-441, SR-826	Golden Glades Interchange
		2.443	2.443	2 X		Dan Marino Blvd, NW 199 St, Stadium
		3.273	3.273	4 X		County Line Rd, NB entrance only
Broward	86470000	3.342	3.342			End Miami-Dade County
		0.000	3.342			Begin Broward County
		0.423	3.765			Joins Turnpike Extension

Florida's Turnpike and Extension



State Road 91

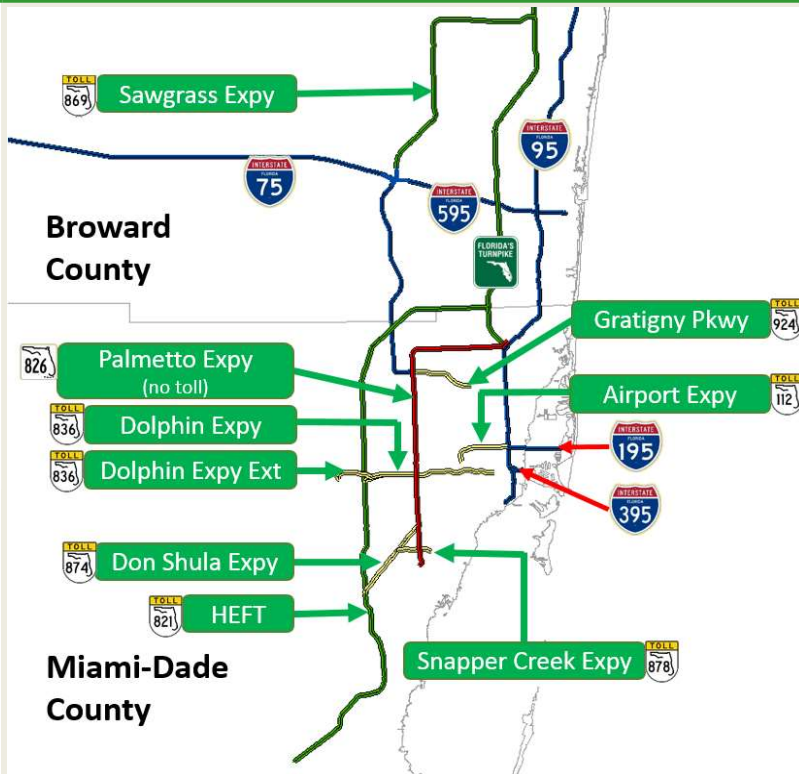
(except for 87471000 & 86471000 are SR-821)

Florida DOT / Turnpike Enterprise

County	Road ID	M.P.	Cum. Miles	Exit No.	At Road Number	At Road Name	
Miami-Dade	87471000	0.000	0.000	0	US-1	South Dixie Highway	
		0.538	0.538	1	US-1 (north)		
		3.133	3.133	2		Campbell Drive, SW 312 St	
		5.275	5.275	5		Biscayne Blvd, SW 288 St	
		6.124	6.124	6		Tallahassee Rd, SW 137 Ave	
		9.205	9.205	9		Allapattah Road, SW 256 St	
		11.787	11.787	11		Hainlin Mills Rd, SW 216 St	
		12.518	12.518	12	US-1	Caribbean Blvd, Government Center	
		14.015	14.015	13		Quail Roost Dr, Eureka Dr	
		16.374	16.374	16	SR-992	SW 152 St	
		17.946	17.946	17	SR-874 to SR-826	Don Shula South Dade Expressway	
		18.443	18.443	19		SW 120 St	
		20.459	20.459	20		N. Kendall Dr, SW 88 St	
		23.755	23.755	23	SR-976	Bird Rd, SW 40 St	
		25.762	25.762	25	US-41	Tamiami Trail	
		26.774	26.774	26 A	SR-836	Dolphin Expressway	
		27.322	27.322	26 B		N.W. 12th St	
		29.257	29.257	29		NW 41 St	
		31.222	31.222	31		NW 74th St	
		33.280	33.280	34		Gran Park Blvd, NW 106th St	
35.405	35.405	35	US-27	Okeechobee Rd			
39.475	39.475	39	I-75	(NB entrance, SB exit only)			
40.150	40.150			End Miami-Dade County			
Broward	86471000	0.000	40.150			Begin Broward County	
		3.219	43.369	43	SR-823	NW 57th Ave, Red Rd	
		6.205	46.355	47	SR-817	University Dr, NW 27th Ave (no NB entrance)	
		7.308	47.458			Original Turnpike Stub	
		7.706	47.856			End 86471000	
		86470000	0.423	47.856			Joins original Florida's Turnpike
		2.913	50.346	49	SR-820	Hollywood Blvd	
		6.744	54.177	53	SR-818	Griffin Rd	
		8.488	55.921	54	I-595, SR-84		
		11.851	59.284	58	SR-838	Sunrise Blvd	
		15.578	63.011	62	SR-870	Commercial Blvd	
		18.999	66.432	66	SR-814	Atlantic Boulevard (to/from SB only)	
		20.144	67.577	67		Dr M.L. King Blvd, Coconut Creek Pkwy	
		22.155	69.588	69	SR-834	Sample Rd	
		24.303	71.736	71	SR-869	Sawgrass Expressway	
25.912	73.345			End Broward County			
Palm Beach	93470000	0.000	73.345			Begin Palm Beach County	
		2.741	76.086	75	SR-808	Glades Rd	
		8.658	82.003	81	SR-806	Atlantic Blvd	
		13.798	87.143	86	SR-804	Boynton Beach Blvd	
		19.958	93.303	93	SR-802	Lake Worth Rd	
		24.310	97.655	97	US-98, SR-80	Southern Blvd	
		26.249	99.594	98		Jog Rd (SunPass only, to/from SB only)	
		27.118	100.463	99	SR-704	Okeechobee Blvd	
		33.469	106.814	107	SR-710	Beeline Hwy (SunPass only)	
		36.317	109.662	109	SR-786	PGA Blvd	
		43.192	116.537	116	SR-706	Indiantown Rd	
44.561	117.906			End Palm Beach County			
Martin	89470000	0.000	117.906			Begin Martin County	
		16.754	134.660	133	SR-714	Martin Downs Blvd	
		20.249	138.155			End Martin County	
St. Lucie	94470000	0.000	138.155			Begin St. Lucie County	
		0.258	138.413	138		(SunPass only)	
		5.166	143.321	142	SR-716	Becker Rd	
		14.760	152.915	152	SR-70	Port St. Lucie Blvd	
		34.959	173.114			Okeechobee Rd	
34.959	173.114			End St. Lucie County			
Indian River	88470000	0.000	173.114			Begin Indian River County	
		7.992	181.106			End Indian River County	
Okeechobee	91470000	0.000	181.106			Begin Okeechobee County	
		7.472	188.578			End Okeechobee County	

Indian River	88470000	15.464	188.578				Begin Indian River County
		17.452	190.566				End Indian River County
Osceola	92470000	0.000	190.566				Begin Osceola County
		2.616	193.182	193	SR-60, US-441	Yeehaw Junction	
		17.972	208.538				End 92470000
	92471000	0.000	208.538				Begin 92471000
		30.955	239.493	240		Kissimmee Park Rd	
		34.178	242.716	242	US-192, US-441 (South)	To Kissimmee, St Cloud	(NB exit only)
		36.075	244.613	244	US-192, US-441 (North)	To Kissimmee, St Cloud	
		40.303	248.841	249		Osceola Parkway	
		40.760	249.298				End Osceola County
Orange	75470000	0.000	249.298				Begin Orange County
		1.451	250.749	251	SR-417	Central Florida GreeneWay	
		6.068	255.366	254	US-441	US 17/92/441 & Beachline Expressway	
		6.742	256.040	255		Consulate Dr, to Beachline Expressway (WB)	
		10.399	259.697	259	I-4	Orlando/Tampa	
		16.722	266.020	265		East-West Expressway	
		18.588	267.886	267 B	SR-50	To Orlando West, Ocoee, Winter Garden	
		18.735	268.033	267 A	SR-429	Western Beltway	
		23.707	273.005	272	SR-50	To Clermont	
		24.913	274.211				End Orange County
Lake	11470000	0.000	274.211				Begin Lake County
		5.040	279.251	278		Hancock Rd, Clermont	
		11.599	285.810	285	US-27	To Leesburg, Clermont	
		14.841	289.052	289	US-27	To Tavares, Clermont	(NB entr, SB exit)
		22.396	296.607	296	CR-470	To Leesburg	
		23.876	298.087				End Lake County
Sumter	18470000	0.000	298.087				Begin Sumter County
		7.281	305.368	304	US-301	To Wildwood	
		10.670	308.757	307	SR-44	To Inverness/Wildwood	

Expressways: Southeast



In 2021 HB 385 transferred all Miami-Dade Expressway Authority (MDX) assets to the Greater Miami Expressway Agency (GMX).

The Dolphin Expressway includes separate entries for a recent addition which leaves the original Dolphin east of its beginning and has somewhat different routes for the east-bound and west-bound directions.

Airport Expressway


Miami-Dade Expressway Authority (MDX)



State Road 112


County	Road ID	M.P.	Cum. Miles	Exit No.	At Road Number	At Road Name
Miami-Dade	87003000	0.000	0.000		SR-953	LeJeune Road
		1.013	1.013		SR-948	NW 36 St
		2.464	2.464		SR-9	NW 27 Ave

	2.982	2.982			NW 22 Ave	
	4.017	4.017		SR-933	NW 12 Ave	
	4.132	4.132				End 87003000
87004000	0.000	0.000				Begin 87004000
	0.486	0.486				Becomes I-195 just before crossing I-95


Dolphin Expressway  **State Road 836**
Miami-Dade Expressway Authority (MDX)

County	Road ID	M.P.	Cum. Miles	Exit No.	At Road Number	At Road Name
Miami-Dade	87200000	0.000	0.000		SR-821	HEFT (Homestead Extension of Fla. Tpke)
		0.835	0.835		SR-836 Extension	Dolphin Expressway EB
		1.249	1.249		SR-985	NW 107 Ave
		1.885	1.885		SR-836 Extension	Dolphin Expressway WB
		3.269	3.269		SR-973	NW 87 Ave
		4.256	4.256		SR-826	Palmetto Expressway
		4.788	4.788		SR-969	Milam Dairy Rd / NW 72 Ave
		6.350	6.350		SR-959	NW 57 Ave
		7.548	7.548			NW 45 Ave
		7.936	7.936		SR-953	LeJeune Rd
		8.456	8.456			NW 37 Ave
		9.495	9.495		SR-9	NW 27 Ave
		10.576	10.576			NW 17 Ave
		11.108	11.108		SR-933	NW 12 Ave
		11.376	11.376			NW 10 Ave
		11.756	11.756			

Becomes I-395

Dolphin Expressway Extension, East-Bound  **State Road 836**
Miami-Dade Expressway Authority (MDX)


County	Road ID	M.P.	Cum. Miles	Exit No.	At Road Number	At Road Name
Miami-Dade	87201000	0.000	0.000			SW 137th Ave
		2.440	2.440		SR-821	HEFT (Homestead Extension of Fla. Tpke)
		3.156	3.156		SR-836	Dolphin Expressway

Dolphin Expressway Extension, West-Bound  **State Road 836**
Miami-Dade Expressway Authority (MDX)


County	Road ID	M.P.	Cum. Miles	Exit No.	At Road Number	At Road Name
Miami-Dade	87202000	0.000	0.000		SR-836	Dolphin Expressway
		4.220	4.220			SW 137th Ave

Don Shula Expressway  **State Road 874**
Miami-Dade Expressway Authority (MDX)

County	Road ID	M.P.	Cum. Miles	Exit No.	At Road Number	At Road Name
Miami-Dade	87005000	0.000	0.000		SR-821	HEFT (Homestead Extension of Fla. Tpke)
		2.276	2.276		SR-990	Killian Parkway
		3.667	3.667		SR-94	SW 88 St, N Kendall Dr
		4.378	4.378		SR-878	Snapper Creek Expressway
		6.828	6.828		SR-826	Palmetto Expressway
		7.034	7.034		SR-826 NB	

Gratigny Parkway  **State Road 924**
Greater Miami Expressway Agency (GMX)

County	Road ID	M.P.	Cum. Miles	Exit No.	At Road Number	At Road Name
Miami-Dade	87300000	0.000	0.000		SR-826	Palmetto Expressway
		2.020	2.020		SR-823	NW 57 Ave, Red Rd
		4.095	4.095		SR-953	NW 37 Ave, NW 42 Ave
		5.378	5.378		SR-9	NW 27 Ave

Palmetto Expressway  **State Road 826**
Florida DOT / District 6

County	Road ID	M.P.	Cum. Miles	Exit No.	At Road Number	At Road Name
Miami-Dade	87260000	0.000	0.000		US-1, SR-5	South Dixie Hwy



0.858	0.858	SR-94	Kendall Dr
1.857	1.857	SR-986	Sunset Dr
2.876	2.876		SW 56 St, Miller Dr
3.932	3.932	SR-976	Bird Rd
4.984	4.984		SW 24 St, Coral Way
5.977	5.977	US-41, SR-90	SW 8 St
6.491	6.491	SR-968	W Flagler St
7.230	7.230	SR-836	NW 12 St
8.372	8.372		NW 25 St
9.216	9.216	SR-948	NW 36 St
10.381	10.381		NW 58 St
11.383	11.383	SR-934	NW 74 St
12.310	12.310	US-27, SR-25	S River Dr, Okeechobee Rd
13.173	13.173	SR-932	NW 103 St, W 49 St
14.374	14.374		NW 122 St, W 68 St
15.379	15.379	I-75, SR-93, SR-916	NW 138 St
16.393	16.393		NW 154 St
18.006	18.006		NW 67 Ave
19.016	19.016	SR-823	NW 57 Ave
20.047	20.047		NW 47 Ave
21.048	21.048		NW 37 Ave
22.052	22.052	SR-817	NW 27 Ave
23.060	23.060		NW 17 Ave
23.485	23.485		NW 12 Ave
24.097	24.097	to I-95	To Florida's Turnpike [Golden Glades Interch.]
24.236	24.236	SR-91	Florida's Turnpike [Golden Glades Interchange]
24.708	24.708	US-441, SR-7	[Golden Glades Interchange]

Sawgrass Expressway



State Road 869

Florida DOT / Turnpike Enterprise

County	Road ID	M.P.	Cum. Miles	Exit No.	At Road Number	At Road Name
Broward	86472000	0.000	0.000		I-595	
		1.056	1.056	1	SR-838	Sunrise Blvd
		2.432	2.432	1 B		Pat Salerno Dr (to/from SB only)
		3.279	3.279	3	SR-816	Oakland Park Blvd
		5.487	5.487	5	SR-870	Commercial Blvd
		8.189	8.189	8	SR-814	Atlantic Blvd
		10.921	10.921	11	SR-834	Sample Rd
		13.823	13.823	14		Coral Ridge Dr
		15.569	15.569	15	SR-817	University Dr
		18.560	18.560	18 AB	US-441, SR-7	
		19.560	19.560	19		Lyons Rd
		20.673	20.673	21	SR-91	Florida's Turnpike
		21.835	21.835		SR-845	Powerline Rd (Becomes SW 10th St)

Snapper Creek Expressway

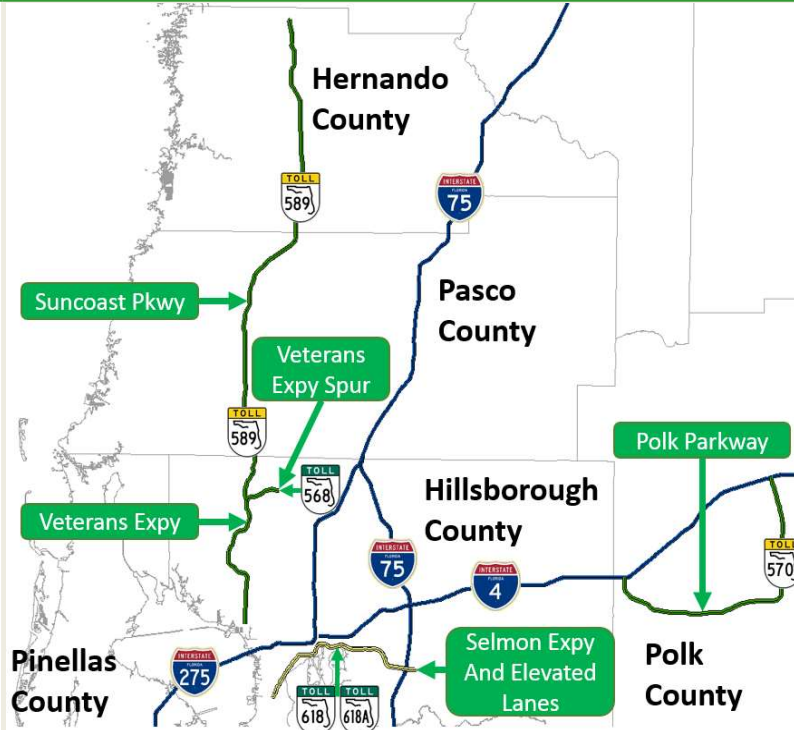


State Road 878

Miami-Dade Expressway Authority (MDX)

County	Road ID	M.P.	Cum. Miles	Exit No.	At Road Number	At Road Name
Miami-Dade	87021000	0.000	0.000		SR-874	Don Shula Expy
		0.677	0.677		SR-973	SW 87th Ave, Galloway Rd
		2.218	2.218			SW 72nd Ave
		2.658	2.658		US-1, SR-5	South Dixie Hwy

Expressways: West-Central



The Selmon/Crosstown Expressway, built by the Tampa Hillsborough County Expressway Authority (THCEA) is unique in Florida: the original ground-level highway was augmented with elevated lanes above it. The elevated lanes are reversible (traffic moves toward Tampa in the morning and away in the afternoon) and have different begin- and end-points than the original lanes, and have a different State Road number.

The other expressways in west-central Florida are owned and operated by the Florida Department of Transportation. The Veterans Expressway Spur is the result of the addition of the Suncoast Parkway, which begins at a point just south of the end of the Veterans Expressway.

Lee Roy Selmon / Crosstown Expressway



State Road 618

THCEA

County	Road ID	M.P.	Cum. Miles	Exit No.	At Road Number	At Road Name	
Hillsborough	10002000	0.085	0.000				Begin 10002000
		0.089	0.004	1 AB	US-92, SR-600	Gandy Blvd, Dale Mabry Highway	
		1.245	1.160	2		Euclid Ave	
		2.121	2.036	3		MacDill Ave, Bay to Bay Blvd	
		4.140	4.055	4		Willow Ave	
		4.747	4.662	5		Plant Ave, Hyde Park	
		5.332	5.247	6		Harbor Island Blvd, Convention Center	
		5.456	5.371	7		N Jefferson St	
		5.851	5.766	8	SR-60, SR-45	E Kennedy Blvd, N Nebraska Ave	
		6.971	6.886	9	US Bus-41, SR-45	22nd St	
		7.602	7.517	10		I-4 Connector	
		9.122	9.037	11	US-41, SR-599	50th St	
		11.133	11.048	12	CR-573	78th St	
		12.962	12.877	13	US-301, SR-43		
		13.770	13.685	14		Falkenburg Rd	
		14.186	14.101	15 B	I-75, SR-93A		
	14.217	14.132				End 10002000	

Lee Roy Selmon / Crosstown Expressway / West Extension



State Road 618

THCEA

County	Road ID	M.P.	Cum. Miles	Exit No.	At Road Number	At Road Name	
Hillsborough	10004000	0.000	0.000				Begin 10004000
		1.524	1.524	1 A	US-92, SR-573	S Dale Mabry Highway/MacDill AFB	
		2.096	2.096				End 10004000

Lee Roy Selmon / Crosstown Expressway Elevated Lanes



State Road 618A

THCEA

County	Road ID	M.P.	Cum. Miles	Exit No.	At Road Number	At Road Name	
Hillsborough	10003000	0.611	0.000			Meridian Ave at Twiggs St	
		2.491	1.880			Selmon Expwy ground level, near 34th St	
		5.844	5.233		SR-618	Selmon Expwy ground level, near 78th St	
		7.684	7.073		US-301	Selmon Expwy ground level, near US-301	
		9.667	9.056			Brandon Pkway at Town Center Blvd	

Polk Parkway



State Road 570

Florida DOT / Turnpike Enterprise

County	Road ID	M.P.	Cum. Miles	Exit No.	At Road Number	At Road Name	
Polk	16470000	0.000	0.000				Begin 16470000
		0.030	0.030	0	I-4		
		0.534	0.534	1	CR-542	Old Tampa Highway	
		2.851	2.851	3	SR-572	Airport Rd	
		4.133	4.133	4		Waring Rd	
		5.551	5.551	5		Harden Blvd	
		6.683	6.683	7	SR-37	South Florida Ave	
		8.727	8.727	9	CR-37B	Lakeland Highlands Rd	
		10.143	10.143	10	US-98	Bartow Rd	
		13.918	13.918	14	SR-540	Winterlake Rd	
		17.291	17.291	17	US-92	Auburndale	
		18.645	18.645	18	CR-546	Old Dixie Highway	
		23.019	23.019	23		Pace Rd	
		24.350	24.350	24	I-4		
		24.380	24.380				End 16470000



Veterans Expressway / Suncoast Parkway



State Road 589

Florida DOT / Turnpike Enterprise

County	Road ID	M.P.	Cum. Miles	Exit No.	At Road Number	At Road Name	
Hillsborough	10470000	0.741	0.000				Begin 10470000
		1.073	0.332	3		Memorial Highway	
		2.041	1.300	4		Hillsborough Ave	
		4.085	3.344	6 A	CR-584	Waters Ave	
		4.694	3.953	6 B		Anderson Rd	
		5.652	4.911	7		Linebaugh Ave	
		6.250	5.509	8		Wilsky Blvd	
		7.741	7.000	9	CR-587	Gunn Highway	
		8.684	7.943	10		Ehrlich Rd	
		10.617	9.876	12		Hutchinson Rd	
		12.136	11.395	13	SR-568	Veterans Expressway Spur	
		12.136	11.395			End Veterans Expressway - Begin Suncoast Parkway	
		12.820	12.079	14	CR-685A	Van Dyke Rd	
		14.882	14.141	16		Lutz Lake Fern Rd	
		16.052	15.311				End Hillsborough County
Pasco	14470000	0.000	15.311				Begin Pasco County
		1.287	16.598	19	SR-54	5th Ave	
		7.723	23.034	25		Ridge Rd	
		11.104	26.415	27	SR-52		
		19.865	35.176				End Pasco County
Hernando	08470000	0.000	35.176				Begin Hernando County
		0.018	35.194	37	CR-578	County Line Rd	
		3.471	38.647	41	CR-574	Spring Hill Dr	
		7.233	42.409	46	SR-50	Cortez Blvd	
		18.146	53.322	55	US-98		
		18.653	53.829				End Hernando County
Citrus	02470000	0.000	53.829				Begin Citrus County
		4.777	58.606	60		W Cardinal St	
		12.171	66.000		SR-44		End Suncoast Parkway

Expressways: East-Central



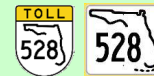
The state's Central Florida Expressway Authority (CFX) and the Florida DOT operate the expressways in east-central Florida, sometimes different portions of the same road. See the road descriptions for details.

Beachline Expressway






Florida DOT / Turnpike Enterprise 0.000 - 8.421 and 30.797 - 45.710

CFX 8.421-30.797

Florida DOT / District 5 45.710 - 53.495



State Road 528

County	Road ID	M.P.	Cum. Miles	Exit No.	At Road Number	At Road Name	
	75471000	0.000	0.000	0	I-4		
		0.855	0.855	1		International Dr	
		1.904	1.904	2		Orangewood Blvd	
		3.120	3.120	3 AB	CR-423	John Young Pkwy	
		4.299	4.299	4	US-17 / 92 / 441, SR-91	Consulate Dr, To Florida's Turnpike, Orange Blossom Tr	
		8.143	8.143	8	SR-482, SR-527	Sand Lake Rd, Jetport Dr, Boggy Creek Rd	
		8.421	8.421			End 75471000	
		75002000	7.944	8.421			Begin 75002000
	75002000	8.748	9.225	9		Tradeport Dr, Conway Rd	
		10.257	10.734	11 AB	SR-436	Semorán Blvd, Orlando International Airport	
		11.608	12.085	12		Goldenrod Rd	
		12.971	13.448	13	CR-15	Narcoossee Rd	
		15.059	15.536	16	SR-417	Greenway	
		18.686	19.163	19		Innovation Way/Sunbridge Pkwy	
		23.306	23.783	24		Dallas Blvd (EB exit / WB entrance only)	
		30.320	30.797			End 75002000	
		75475000	0.000	30.797			Begin 75475000
			75475000	0.020	30.817	31	SR-520
4.957	35.754					End Orange County	
						Begin Brevard County	
	70470000	0.000	35.754				
		1.395	37.149	37	SR-407	Challenger Memorial Pkwy	
		5.952	41.706	42 AB	I-95		
		9.505	45.259	45 AB	SR-524	Industry Rd, Clearlake Rd	
		9.956	45.710			End 70470000	
	70070000	5.200	45.710			Begin 70070000	
		5.425	45.935	46	US-1		
		8.311	48.821	49	SR-3	North Courtenay Pkwy	
		10.874	51.384	52		Banana River Dr	
		12.792	53.302	54 A	SR-401	Port Canaveral	
		12.985	53.495				



East-West Expressway

Florida DOT / Turnpike Enterprise 0.000 - 0.759,

CFX 0.759 - 22.167



State Road 408

County	Road ID	M.P.	Cum. Miles	Exit No.	At Road Number	At Road Name
	75474000	0.000	0.000		SR-91	Florida's Turnpike
		0.759	0.759			End 75474000
	75008170	1.417	0.759			Begin 75008170
		1.556	0.898	1		Clarke Rd (EB entrance/ WB exit only)
		2.210	1.552	2		Good Homes Rd

		3.993	3.335	4		Hiawassee Rd	
		5.132	4.474				End 75008170
75008000	0.382	4.474					Begin 75008000
CENTRAL FLORIDA EXPRESSWAY AUTHORITY	0.428	4.520	5	SR-435	Kirkman Rd		
	1.020	5.112	6		Pine Hills Rd (EB entrance / WB exit only)		
	2.099	6.191	7		Old Winter Garden Rd (EB entrance / WB exit only)		
	3.180	7.272	8 A		John Young Pkwy		
	3.844	7.936	8 B		Tampa Ave (EB exit / WB entrance only)		
	4.355	8.447	9	US-17, US-92, US-441	Orange Blossom Tr		
	4.925	9.017	10 AB	I-4	Daytona Beach, Tampa		
	5.537	9.629	10 C		Orange Ave		
	5.837	9.929	11 A		Rosalind Ave		
	6.286	10.378	11 B		Mills Ave		
	7.389	11.481	12 AB		Bumby Ave via E South St, E Anderson St		
	8.392	12.484	13	SR-15	South Conway Rd		
	9.658	13.750	14	SR-436	Semorán Blvd		
	11.172	15.264	16	SR-551	Goldenrod Rd		
	11.742	15.834	17		Chickasaw Tr, to Valencia College Ln(EB exit / WB entrance only)		
		11.882	15.974				End 75008000
	75008160	0.000	15.974				Begin 75008160
	1.114	17.088	18		Central Florida GreeneWay		
	1.942	17.916	19		Dean Rd		
	3.212	19.186	20		Rouse Rd		
	4.413	20.387	21		Alafaya Tr (EB exit / WB entrance only)		
	6.111	22.085	23	SR-50	Colonial Dr		
	6.193	22.167			Challenger Pkwy		

John Land Apopka Expressway State Road 414

CFX

<u>County</u>	<u>Road ID</u>	<u>M.P.</u>	<u>Cum. Miles</u>	<u>Exit No.</u>	<u>At Road Number</u>	<u>At Road Name</u>
Orange	75340000	0.000	0.000			Rose Ave/Bear Lake Rd
		0.247	0.247	9	US-441	Orange Blossom Tr
CENTRAL FLORIDA EXPRESSWAY AUTHORITY		1.695	1.695	8		Hiawassee Rd
		3.133	3.133	6		Keene Rd (EB entrance / WB exit only)
		5.107	5.107	5		Marden Rd (EB entrance / WB exit only)
		5.393	5.393	4 A		SR-451 North
		5.662	5.662	4 B	SR-429	Western Beltway


Central Florida GreeneWay State Road 417

Florida DOT / Turnpike Enterprise 0.000 - 5.098 and 36.616 - 54.061;
CFX 5.098 - 36.616

<u>County</u>	<u>Road ID</u>	<u>M.P.</u>	<u>Cum. Miles</u>	<u>Exit No.</u>	<u>At Road Number</u>	<u>At Road Name</u>	
Osceola	92472000	0.000	0.000	0	I-4		
		1.012	1.012	2	to US-192	Celebration Ave, to International Dr	
		2.311	2.311	3	CR-522	Osceola Pkwy	
		2.906	2.906			End Osceola County	
	Orange	75472000	0.000	2.906			Begin Orange County
		2.192	5.098			End 75472000	
Orange	75301000	0.000	5.098			Begin 75301000	
CENTRAL FLORIDA EXPRESSWAY AUTHORITY		0.000	5.098	6	to I-4, SR-536, SR-535	to International Dr	
		3.561	8.659	10	CR-423	John Young Pkwy	
		4.934	10.032	11	US-17, US-92, US-441	Orange Blossom Tr	
		5.899	10.997	12	SR-91	Florida's Turnpike	
		7.279	12.377	14		Landstar Blvd	
		10.804	15.902	17 A		Orlando International Airport	
		10.815	15.913	17 B		Boggy Creek Rd	
	County	Road ID	M.P.	Cum. Miles	Exit No.	At Road Number	At Road Name
			12.920	18.018	19		Lake Nona Blvd
		15.453	20.551	22	CR-15	Narcoossee Rd	
		16.924	22.022	23		Moss Park Rd	
		17.843	22.941	24		Innovation Way, Dowden Rd	
		19.468	24.566	26	SR-528	Beachline Expwy	
		20.017	25.115			End 75301000	
75300000	0.000	25.115				Begin 75300000	
		1.367	26.482	27		Lee Vista Blvd	
		3.670	28.785	30		Curry Ford Rd	
		6.410	31.525	33	SR-408	East/West Expwy	

		8.102	33.217	34	SR-50	Colonial Dr	
		10.371	35.486	37 AB		University Blvd	
		11.501	36.616				End Orange County
Seminole	77470000	0.000	36.616				Begin Seminole County
		0.493	37.109	38	SR-426	Aloma Ave	
		3.692	40.308	41		Red Bug Lake Rd	
		6.100	42.716	44	SR-434	SR 434	
		11.595	48.211	49	CR-427	Lake Mary Blvd; Ronald Reagan Blvd	
		12.642	49.258	50	US-17, US-92	French Ave	
		14.485	51.101	52	CR-46	HE Thomas Jr Pkwy	
		17.011	53.627	54		Rinehart Rd	
		17.445	54.061	55 AB	I-4	Downtown Orlando, Daytona Beach	
		17.445	54.061	55 C		Heathrow/International Pkwy	



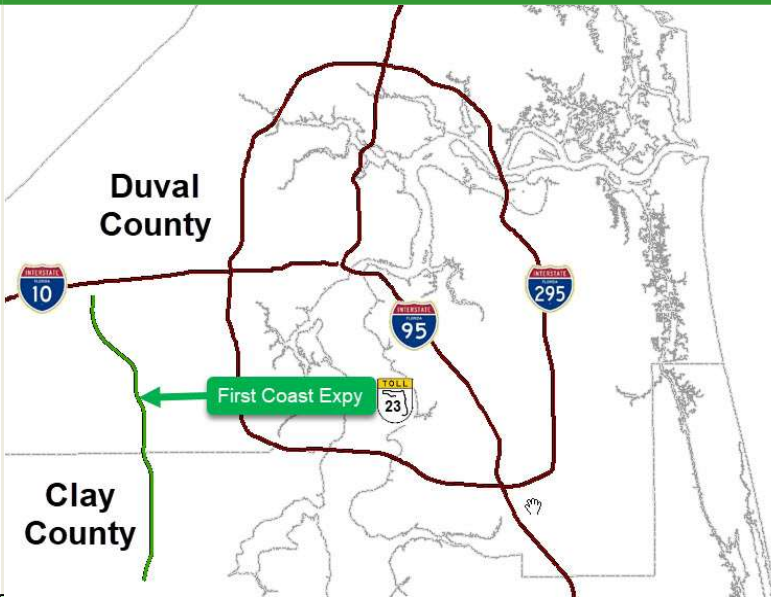
Western Beltway/Wekiva Parkway  **State Road 429**
 Florida DOT / Turnpike Enterprise 0.000 - 9.853, CFX 9.853 - 45.380,
 Florida DOT 45.380 - 52.938

County	Road ID	M.P.	Cum. Miles	Exit No.	At Road Number	At Road Name	
Osceola	92473000	0.000	0.000	1	I-4		
		0.747	0.747	1 A		Sinclair Rd	
		4.511	4.511	6	US-192, SR-530	W Irlro Bronson Memorial Hwy	
		4.528	4.528				End Osceola County
Orange	75473000	0.000	4.528				Begin Orange County
		2.194	6.722	8		Disney World/Hartzog Rd	
		5.313	9.841	11		Seidel Rd	
		5.325	9.853				End 75473000
	75320000	18.000	9.853				Begin 75320000
		20.119	11.972	13		Schofield Rd	
		22.071	13.924	15	CR-545	New Independence Pkwy	
		26.433	18.286	19	CR-535	Winter Garden Vineland Rd	
		29.399	21.252	22	SR-91	Florida's Turnpike	
		29.733	21.586	23	SR-50	W Colonial Dr	
		31.173	23.026	24	SR-438	Plant St, Franklin St	
		33.688	25.541	26	CR-437	West Rd, Clarcona-Ocoee Rd	
		36.200	28.053	29	CR-437A	Ocoee-Apopka Rd	
		40.000	31.853				End 75320000
	75320100	0.000	31.853				Begin 75320100
		0.803	32.656	30	SR-414	John Land Apopka Expwy	
		1.371	33.224				End 75320100
	75340000	5.662	33.224				Begin 75340000
		9.365	36.927	34	US-441, SR 500	Orange Blossom Tr	
		9.576	37.138				End 75340000
	75330000	0.000	37.138				Begin 75330000
		4.104	41.242	38		Kelly Park Rd	
		5.195	42.333	39	SR 453	SR 453	
		8.242	45.380				End Orange County
Lake	11320000	0.000	45.380				Begin Lake County
		2.118	47.498	44	SR 46/CR 46A	SR 46/Mt. Plymouth/Sorrento	
		7.558	52.938				End 11320000



**CENTRAL
FLORIDA
EXPRESSWAY
AUTHORITY**

Expressways: Northeast





State Road 23 (SR 23), also known as the First Coast Expressway, is an outer bypass around the southwest quadrant of Jacksonville. As of 2018, the first phase has been built, linking the Middleburg area to Interstate 10 near Whitehouse.

First Coast Expressway



State Road 23

Florida DOT / Turnpike Enterprise 0.000 - 14.634

County	Road ID	M.P.	Cum. Miles	Exit No.	At Road Number	At Road Name	
 Clay	71470000	0.000	0.000	31	SR-21	Blanding Blvd	
		1.049	1.049	32		Old Jennings Rd	
		4.180	4.180	35		Oakleaf Plantation Parkway	
		6.244	6.244				End Clay County
 Duval	72470000	0.000	6.244				Begin Duval County
		0.494	6.738	37		Argyle Forest Blvd	
		4.109	10.353	41	SR-134	103rd Street	
		5.525	11.769	42	SR-228	Normandy Blvd	
		6.930	13.174	44		New World Ave	
		8.390	14.634				End 72470000