


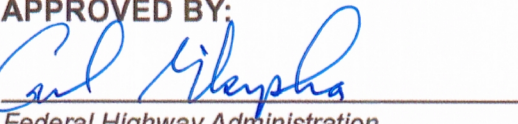


2010 Urban Area Boundaries and Federal Functional Classification Spring Hill Urbanized Area




 Chair, Hernando Metropolitan Planning Organization 12-17-13
 Date

 Chair, Pasco Metropolitan Planning Organization 12/16/13
 Date

 FDOT District Director of Transportation 12/20/13
 Date
APPROVED BY:

 Federal Highway Administration 01/23/2014
 Date

LEGEND

- Functional Classification**
- 01 - Principal Arterial-Interstate RURAL
 - 02 - Principal Arterial-Expressway RURAL
 - 04 - Principal Arterial-Other RURAL
 - 06 - Minor Arterial RURAL
 - 07 - Major Collector RURAL
 - 08 - Minor Collector RURAL
 - 11 - Principal Arterial-Interstate URBAN
 - 12 - Principal Arterial-Freeway and Expressway URBAN
 - 14 - Principal Arterial-Other URBAN
 - 16 - Minor Arterial URBAN
 - 17 - Major Collector URBAN
 - 18 - Minor Collector (Fed Aid) URBAN
 - Local Road
 - 2010 FHWA Urban Area - Spring Hill

