

2010 Federal Functional Classification - Monroe

RECOMMENDED BY:
Sylvia Murphy 12-19-13
 Chmn. Board of County Commissioners Date

[Signature] 12-17-13
 Florida Department of Transportation Date


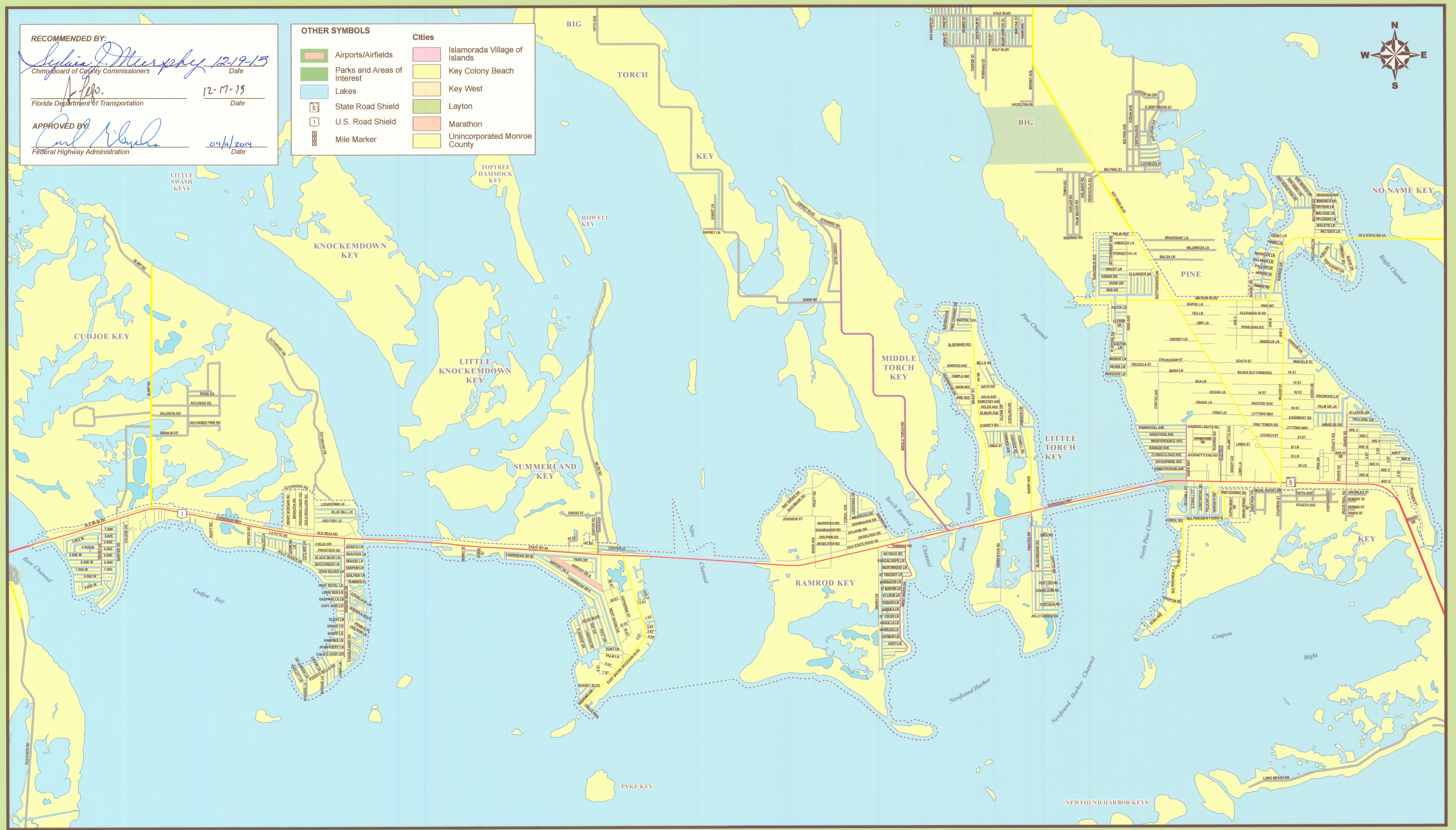

APPROVED BY:
Carl R. Rinaldi 04/11/2014
 Federal Highway Administration Date

OTHER SYMBOLS

- Airports/Airfields
- Parks and Areas of Interest
- Lakes
- State Road Shield
- U.S. Road Shield
- Mile Marker

Cities

- Islamorada Village of Islands
- Key Colony Beach
- Key West
- Layton
- Marathon
- Unincorporated Monroe County



INTERMODAL SYSTEMS DEVELOPMENT OFFICE
FDOT DISTRICT SIX

1:20,000
 0.5 0.25 0 0.5 1 Miles

B - Big Pine Key

FUNCTIONAL CLASSIFICATION

RURAL Principal Arterial - Other	URBAN Principal Arterial - Interstate	URBAN Minor Collector (Fed Aid)
RURAL Minor Arterial	URBAN Principal Arterial - Other Freeways & Expressways	URBAN Local
RURAL Major Collector	URBAN Principal Arterial - Other	2010 FHWA Urban Boundary
RURAL Minor Collector	URBAN Minor Arterial	
RURAL Local	URBAN Major Collector	