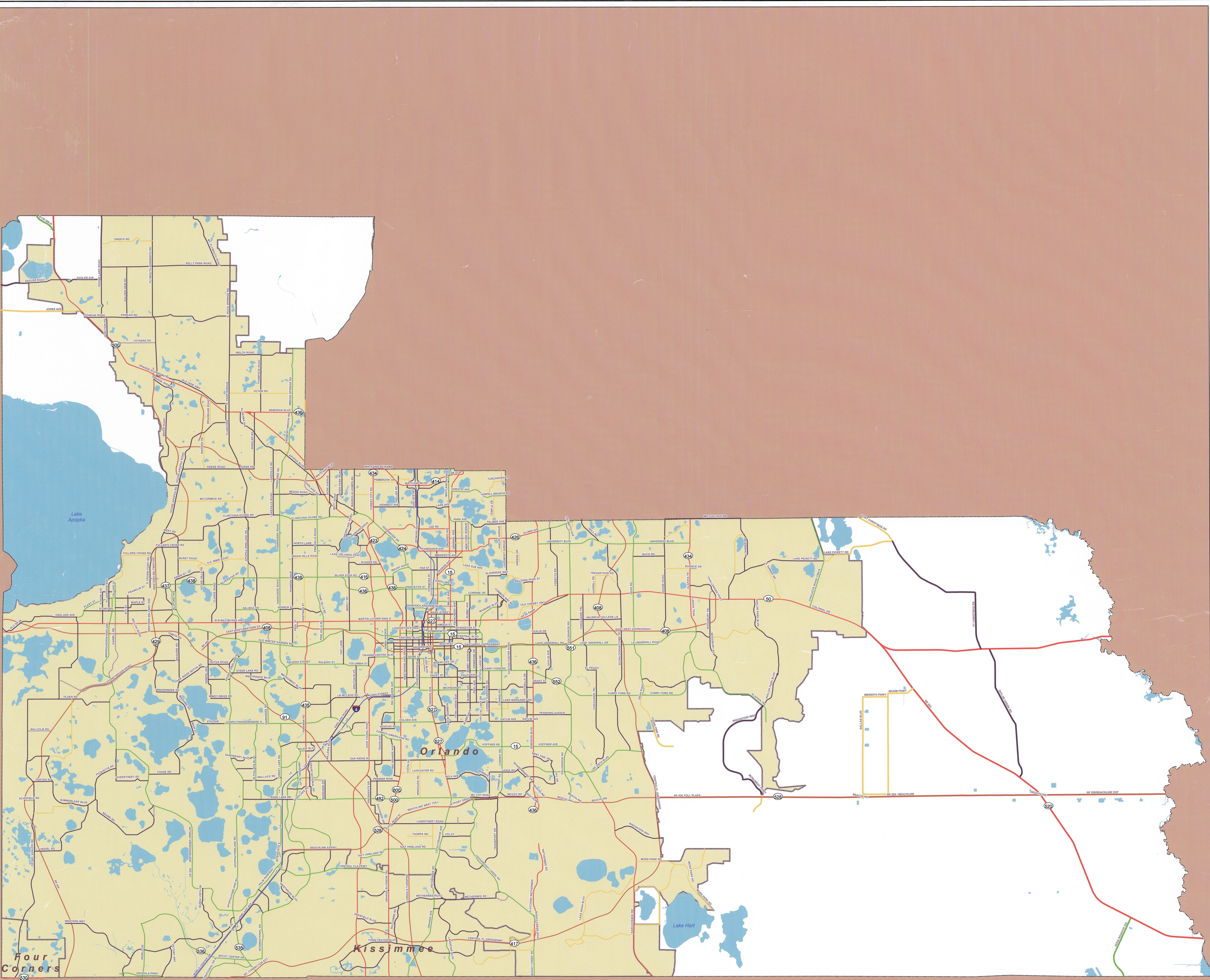



# DISTRICT 5

## 2010 Urban Area Boundary & Federal Functional Classification Orange County, Florida


**Legend**

- 01 - Principal Arterial-Interstate RURAL
- 02 - Principal Arterial-Expressway RURAL
- 04 - Principal Arterial-Other RURAL
- 06 - Minor Arterial RURAL
- 07 - Major Collector RURAL
- 08 - Minor Collector RURAL
- 09 - Local RURAL
- 11 - Principal Arterial-Interstate URBAN
- 12 - Principal Arterial-Freeway and Expressway URBAN
- 14 - Principal Arterial-Other URBAN
- 16 - Minor Arterial URBAN
- 17 - Major Collector URBAN
- 18 - Minor Collector (Fed Aid) URBAN
- 19 - Local URBAN
- 2010 Adjusted Urban Area
- Water



Recommended By:  
  
 MetroPlan Orlando Chairman 08-19-14  
Date

*No name down*  
 Florida Dept. of Transportation 8-28-14  
Date

Approved By:  
  
 Federal Highway Administration 09/03/2014  
Date

