


2010 Federal Highway Administration (FHWA)
Adjusted Urban Areas:
Belle Glade, Jupiter Farms, Miami, and Pahokee



2 1 0 2 Miles

SCALE: 1:95,000

- Principal Arterial (Rural/Urban)**
 - Interstate
 - Other Freeways & Expressways
 - Other Principal Arterial
- Minor Arterial (Rural/Urban)**
 - Minor Arterial
 - Minor Arterial - Future Route
- Collector (Rural/Urban)**
 - Major Collector
 - Minor Collector
- Local (Rural/Urban)**
 - Local
- 2010 FHWA Adjusted Urban Boundaries
- County Boundaries



Sharon R. Book, Clerk of the Board
By *Sharon R. Book*
County Clerk

Approved as to Terms and Conditions
By *Priscilla A. Taylor*
County Attorney

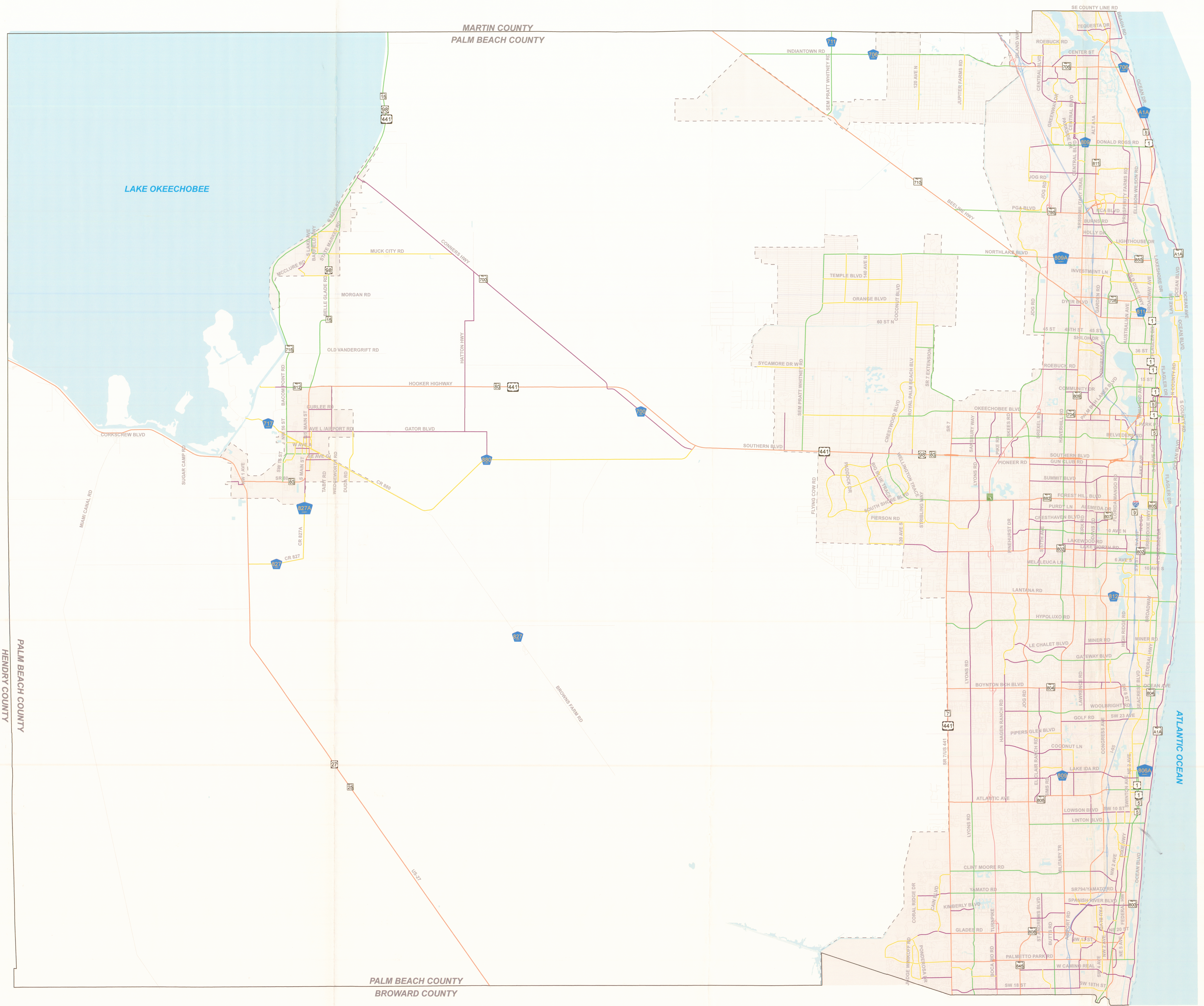

Priscilla A. Taylor
Board of County Commissioners Mayor
12/17/13 Date

John W. Nappi
Metropolitan Planning Organization Chair
12-9-13 Date

Paul M. ...
Florida Department of Transportation
District Four Secretary
12/10/13 Date

Paul M. ...
Federal Highway Administration
01/22/2014 Date

PREPARED BY:



PALM BEACH COUNTY
HENDRY COUNTY

PALM BEACH COUNTY
BROWARD COUNTY