

2010

URBAN BOUNDARIES

Panama City

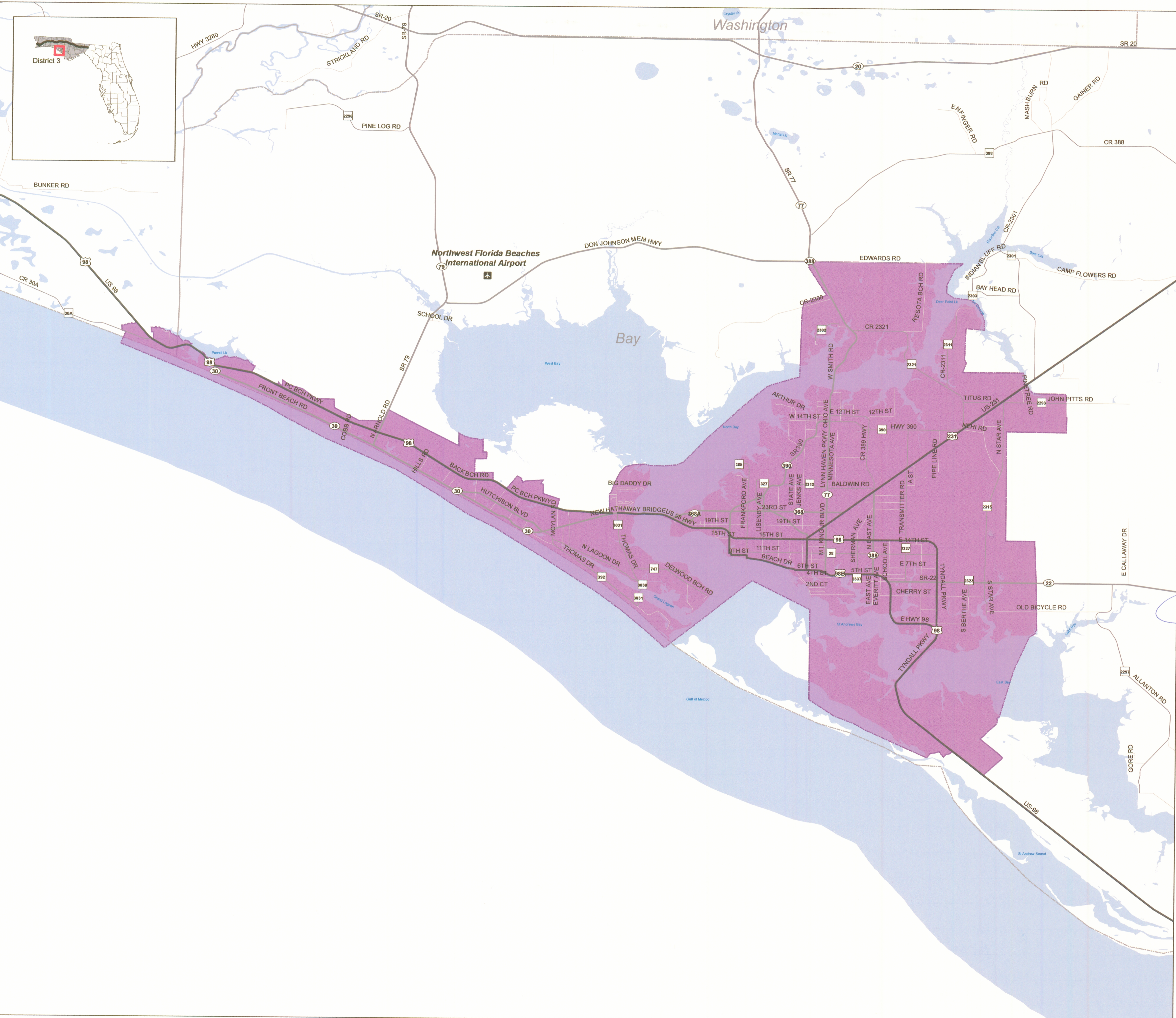
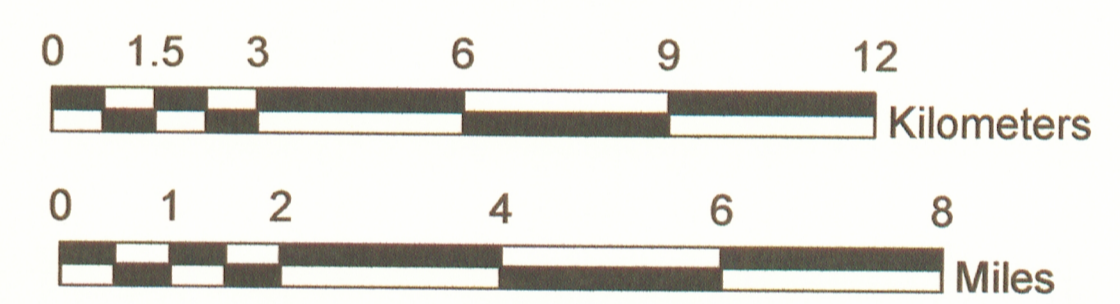
Bay and Walton Counties, Florida

Legend


2010 Adjusted FHWA Boundary





1:100,000




Recommended by:

 12-4-13 Chairman Bay County
Date TPO

 12-5-13 Chairman Okaloosa-Walton
Date TPO

 12-5-13 Florida Department of
Date Transportation

Approved by:

 12/05/2013 Federal Highway
Date Administration

Revisions	
Type of Change	Date

Prepared By:
FLORIDA DEPARTMENT OF TRANSPORTATION
in cooperation with the
US DEPARTMENT OF TRANSPORTATION

File Created:
November 25, 2013