




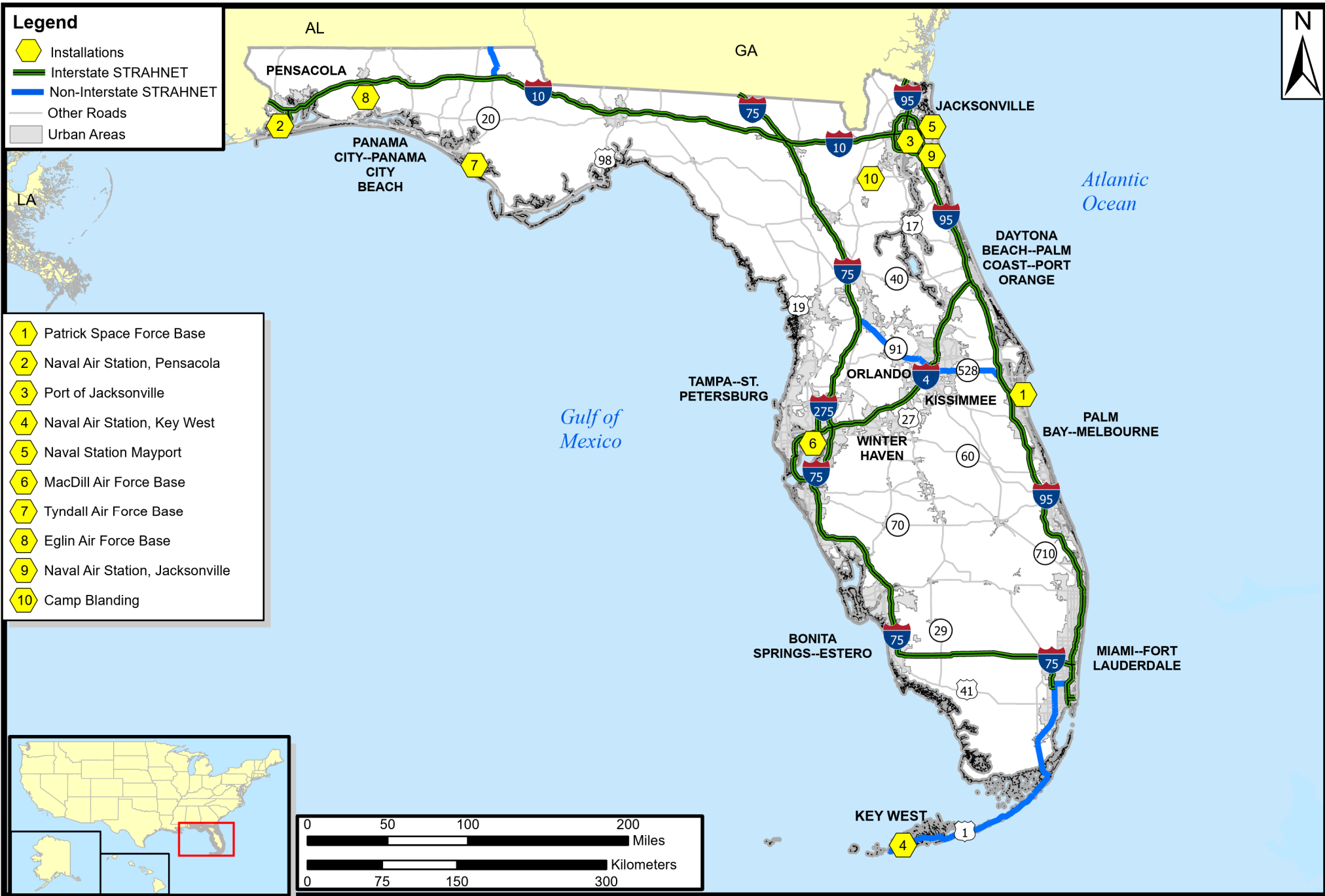


STRAHNET Florida

Legend

-  Installations
-  Interstate STRAHNET
-  Non-Interstate STRAHNET
-  Other Roads
-  Urban Areas

-  1 Patrick Space Force Base
-  2 Naval Air Station, Pensacola
-  3 Port of Jacksonville
-  4 Naval Air Station, Key West
-  5 Naval Station Mayport
-  6 MacDill Air Force Base
-  7 Tyndall Air Force Base
-  8 Eglin Air Force Base
-  9 Naval Air Station, Jacksonville
-  10 Camp Blanding








This information should be used for planning only. For actual defense movements see multi Service Regulation AR 55-80 and DoD 4500.9R, Part III, Appendix F, "Permits for Military Movements on United States Public Highways and Army Convoy Operations and Procedures". Please contact usarmy.scott.sddc.mbx.tea-hnd@mail.mil regarding changes.



STRAHNET

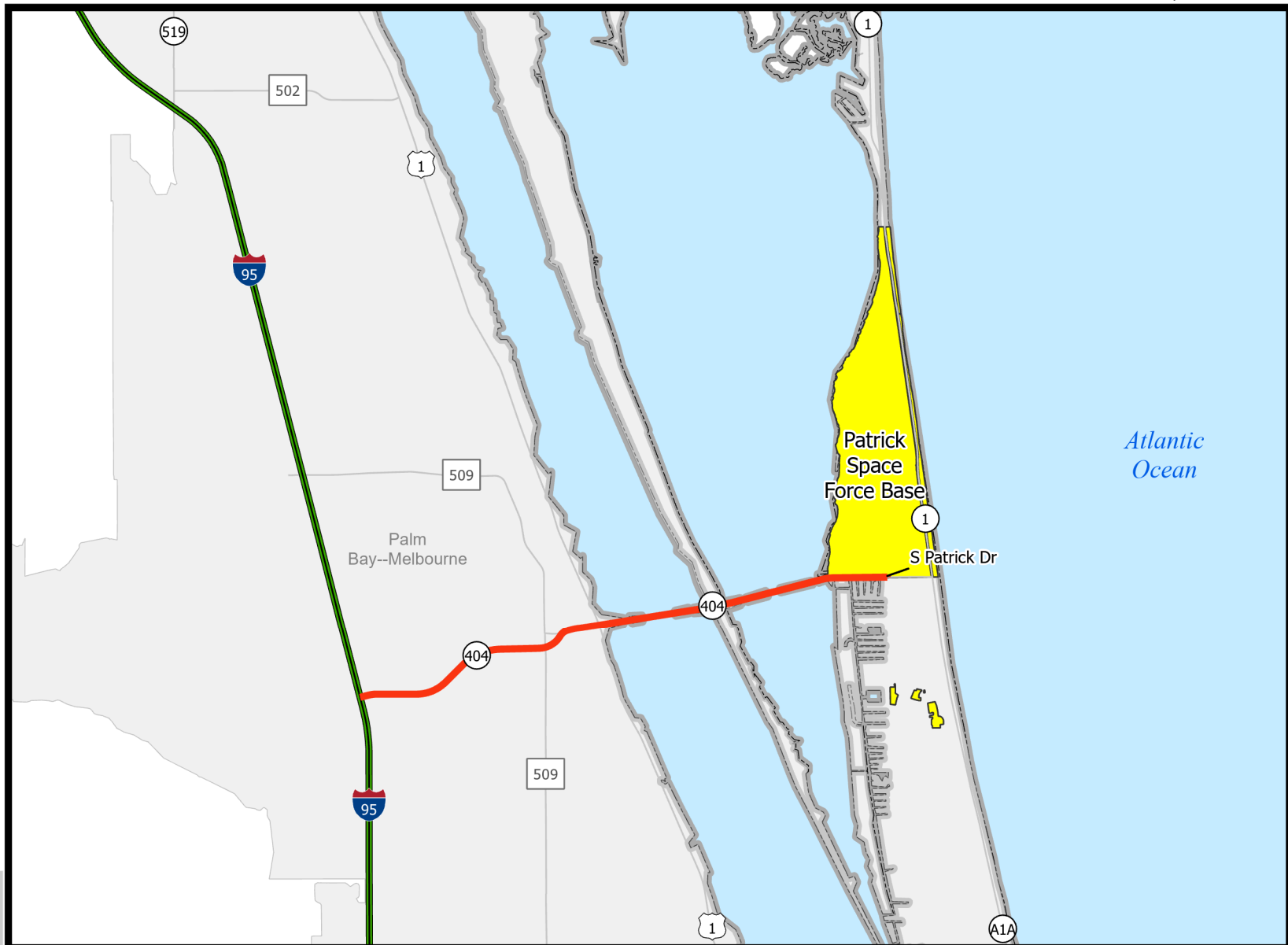
Patrick Space Force Base, FL

Legend

-  Interstate STRAHNET
-  STRAHNET Connector
-  Other Roads
-  Installation of Interest
-  Urban Areas

ROUTE TO STRAHNET

S PATRICK DR S TO FL 404,
FL 404 W TO I-95

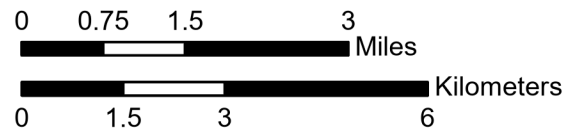


Connector Distance: 6.49 miles



This information should be used for planning only. For actual defense movements see multi Service Regulation AR 55-80 and DoD 4500.9R, Part III, Appendix F, "Permits for Military Movements on United States Public Highways and Army Convoy Operations and Procedures".

Please contact usarmy.scott.sddc.mbx.tea-hnd@mail.mil regarding changes.



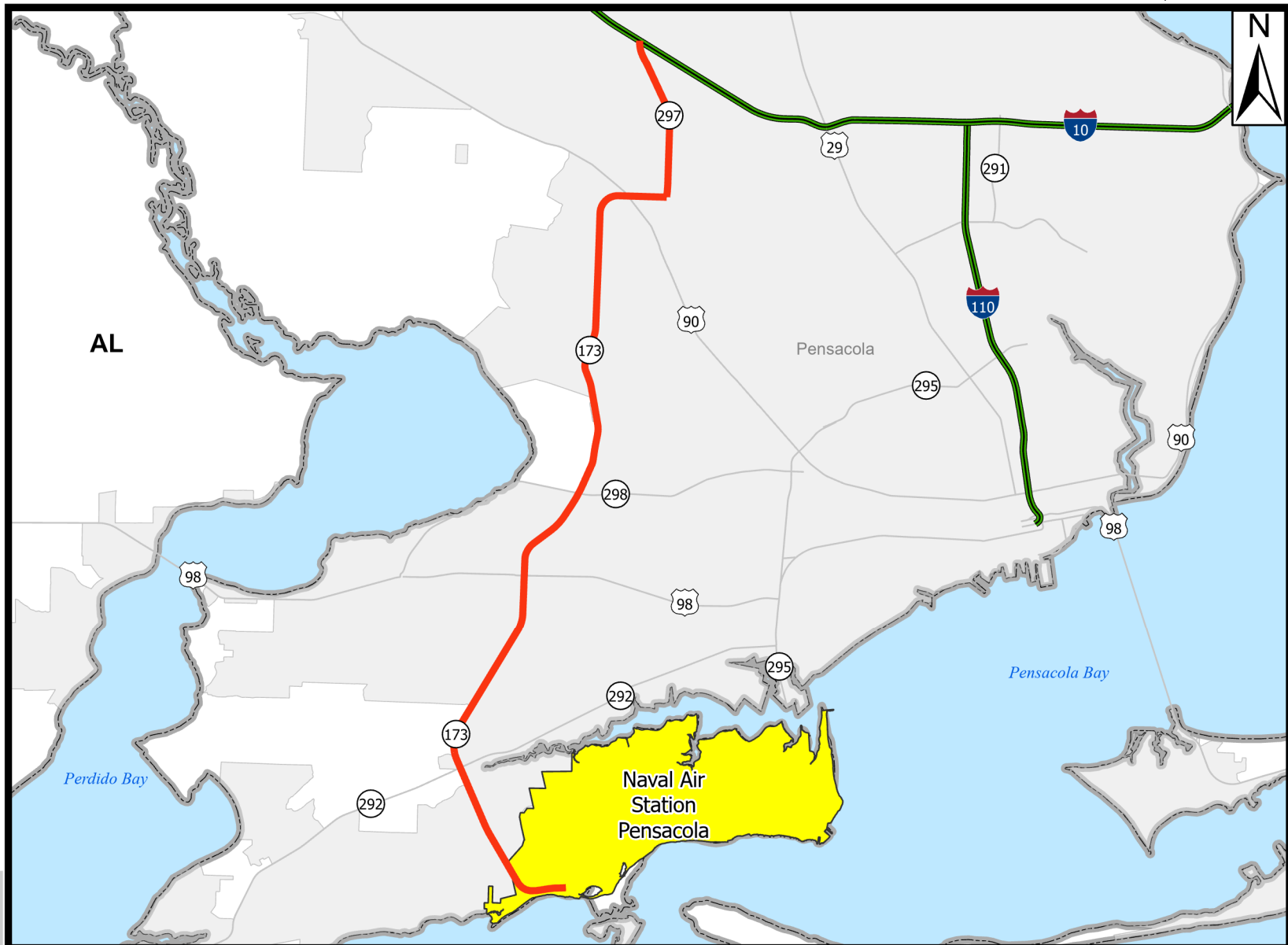
STRAHNET

Naval Air Station Pensacola, FL

Last Updated: 7/31/2023

Legend

- Interstate STRAHNET
- STRAHNET Connector
- Other Roads
- Installation of Interest
- Urban Areas



ROUTE TO STRAHNET

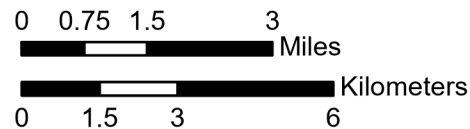
FL 173 N TO FL 297,
FL 297 N TO I-10

Connector Distance: 15.53 miles



This information should be used for planning only. For actual defense movements see multi Service Regulation AR 55-80 and DoD 4500.9R, Part III, Appendix F, "Permits for Military Movements on United States Public Highways and Army Convoy Operations and Procedures".

Please contact usarmy.scott.sddc.mbx.tea-hnd@mail.mil regarding changes.









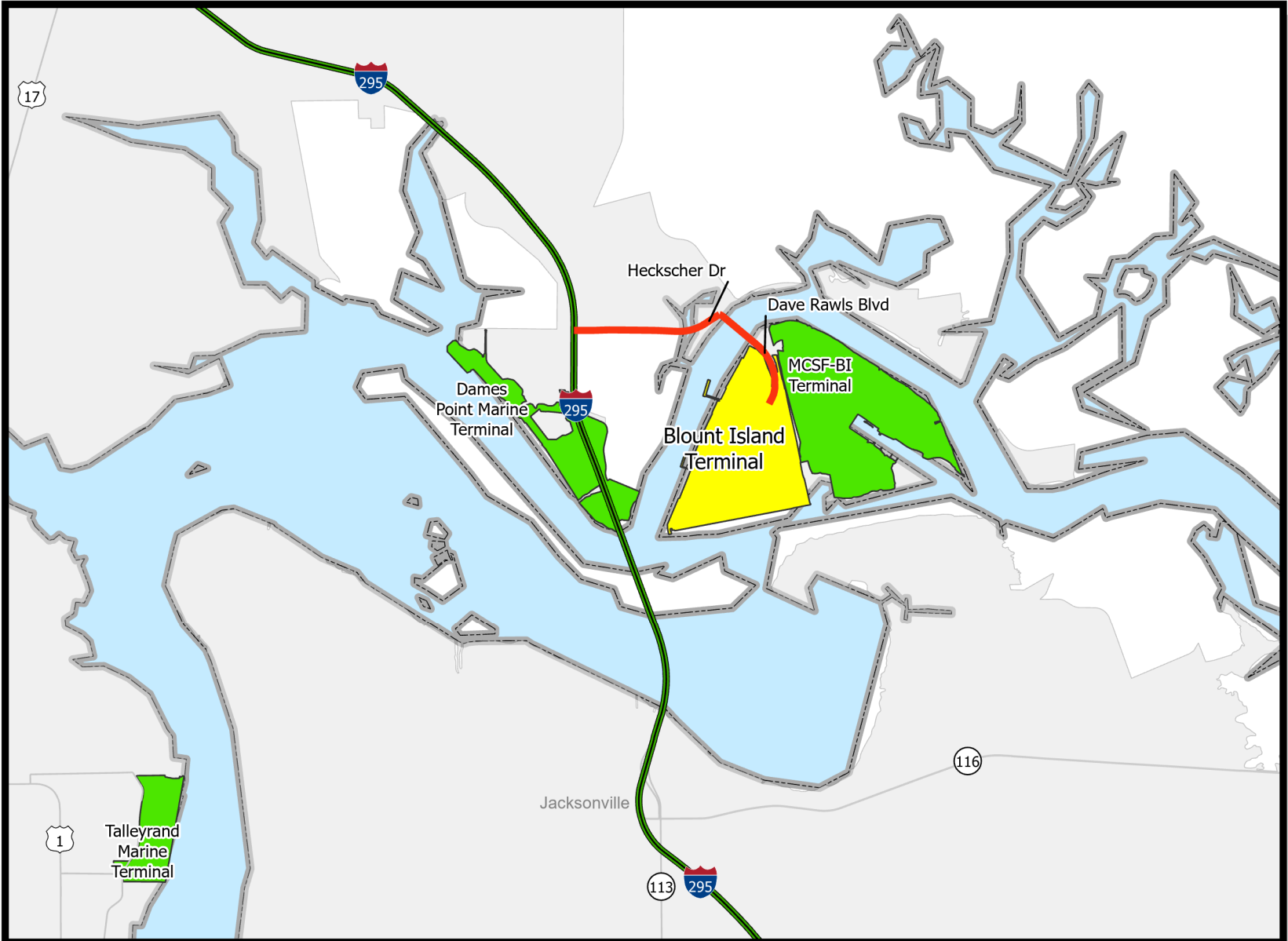
STRAHNET

Blount Island Terminal, Port of Jacksonville, FL

Last Updated: 7/31/2023

Legend

-  Interstate STRAHNET
-  STRAHNET Connector
-  Other Roads
-  Terminal of Interest
-  Other Terminals
-  Urban Areas



ROUTE TO STRAHNET

DAVE RAWLS BLVD N TO
HECKSCHER DR,
HECKSCHER DR W TO
I-295

Connector Distance: 2.21 miles



This information should be used for planning only. For actual defense movements see multi Service Regulation AR 55-80 and DoD 4500.9R, Part III, Appendix F, "Permits for Military Movements on United States Public Highways and Army Convoy Operations and Procedures".

Please contact usarmy.scott.sddc.mbx.tea-hnd@mail.mil regarding changes.

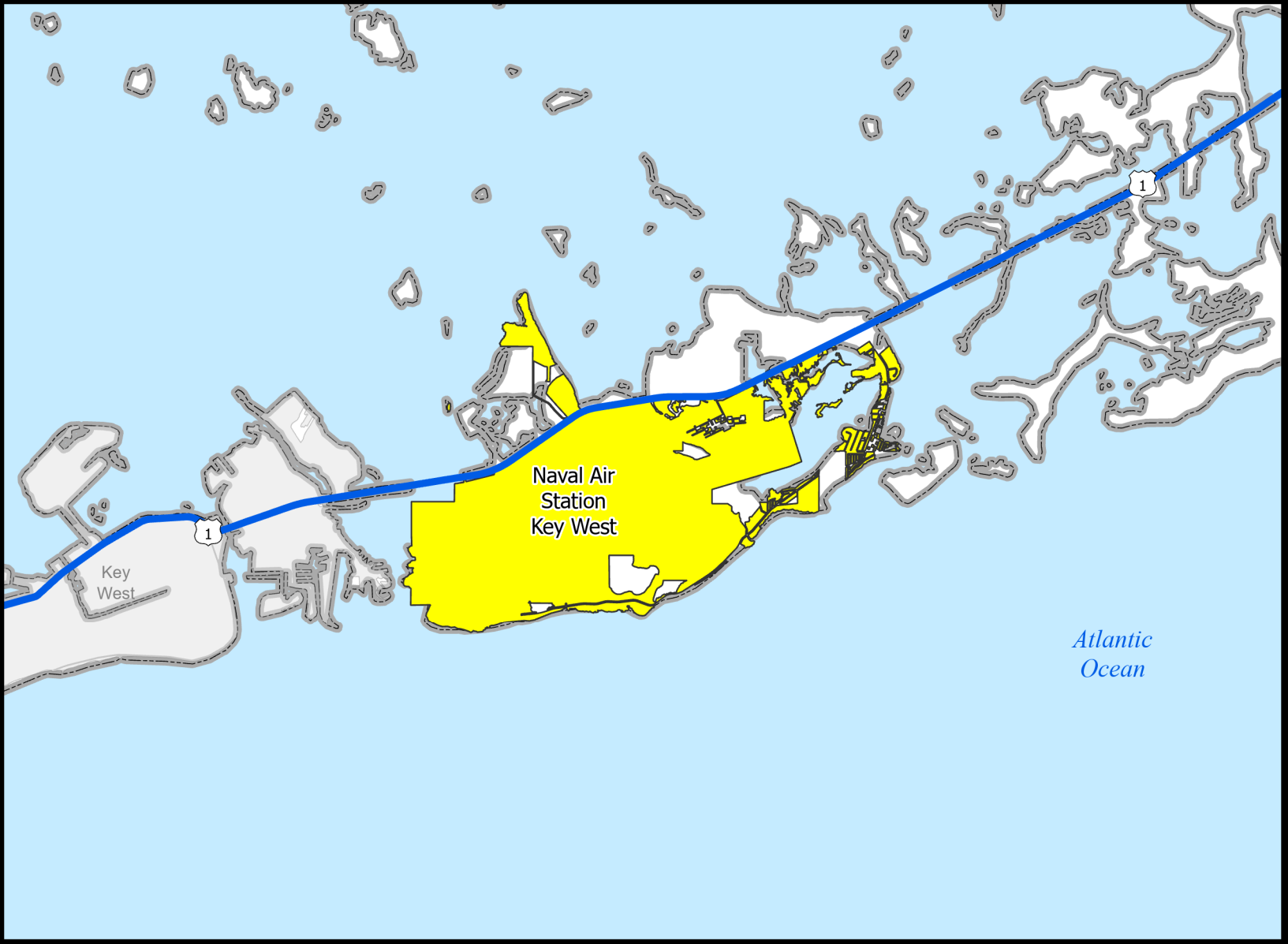


STRAHNET

Naval Air Station Key West, FL

Legend

- Non-Interstate STRAHNET
- Other Roads
- Installation of Interest
- Urban Areas



ROUTE TO STRAHNET

DIRECT ACCESS TO STRAHNET

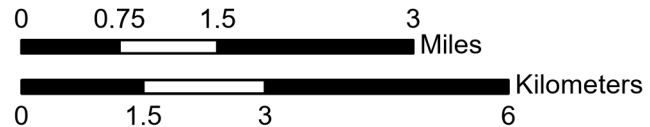
Atlantic Ocean

Connector Distance: Direct Access



This information should be used for planning only. For actual defense movements see multi Service Regulation AR 55-80 and DoD 4500.9R, Part III, Appendix F, "Permits for Military Movements on United States Public Highways and Army Convoy Operations and Procedures".






Please contact usarmy.scott.sddc.mbx.tea-hnd@mail.mil regarding changes.

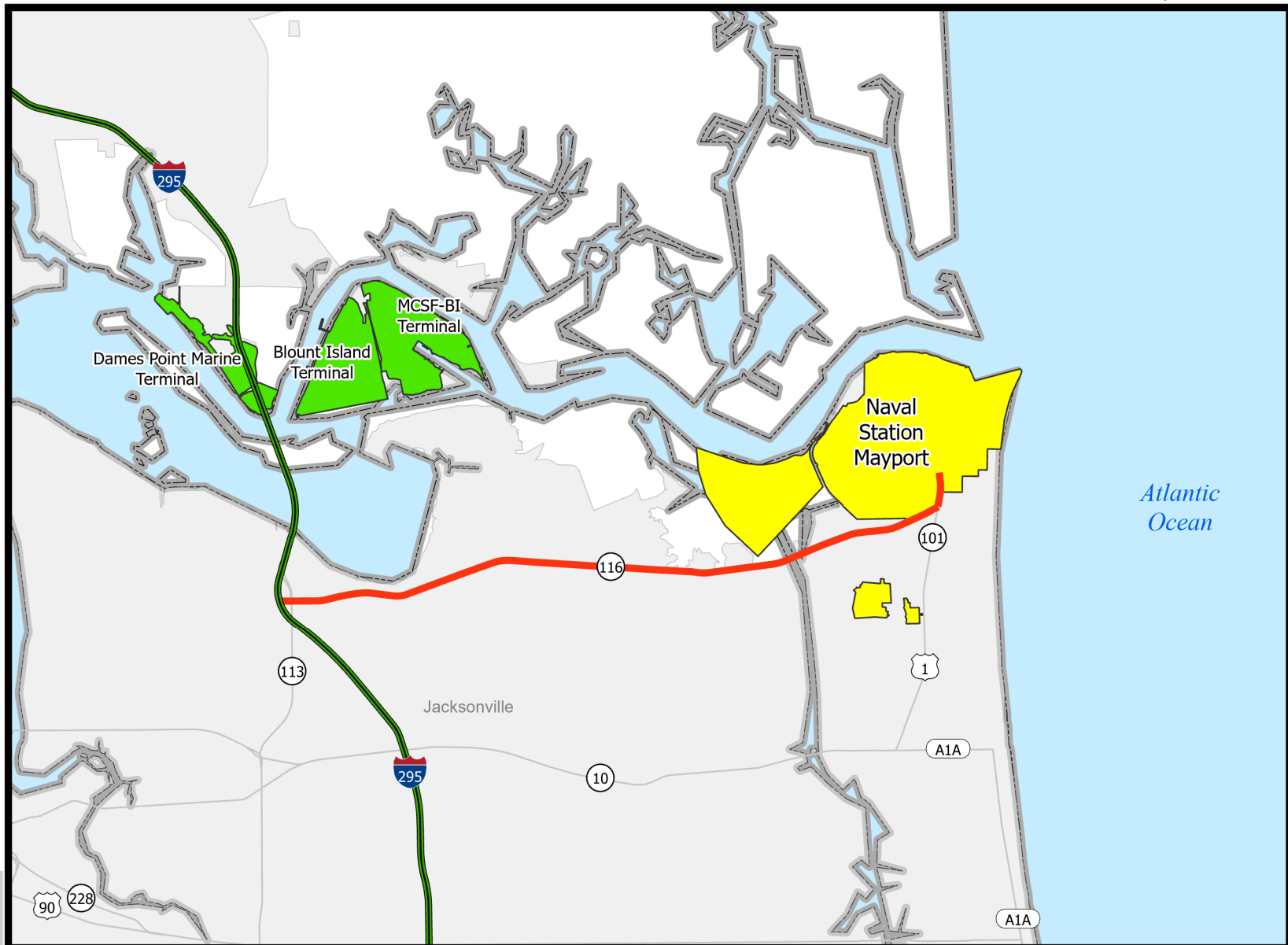


STRAHNET

Naval Station Mayport, FL

Legend

-  Interstate STRAHNET
-  STRAHNET Connector
-  Other Roads
-  Installation of Interest
-  Other Ports
-  Urban Areas



ROUTE TO STRAHNET

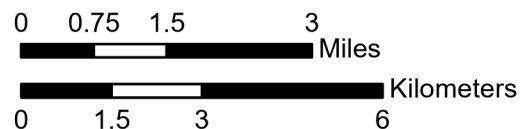
FL 101 S TO FL 116,
FL 116 W TO I-295

Connector Distance: 9.34 miles



This information should be used for planning only. For actual defense movements see multi Service Regulation AR 55-80 and DoD 4500.9R, Part III, Appendix F, "Permits for Military Movements on United States Public Highways and Army Convoy Operations and Procedures".

Please contact usarmy.scott.sddc.mbx.tea-hnd@mail.mil regarding changes.








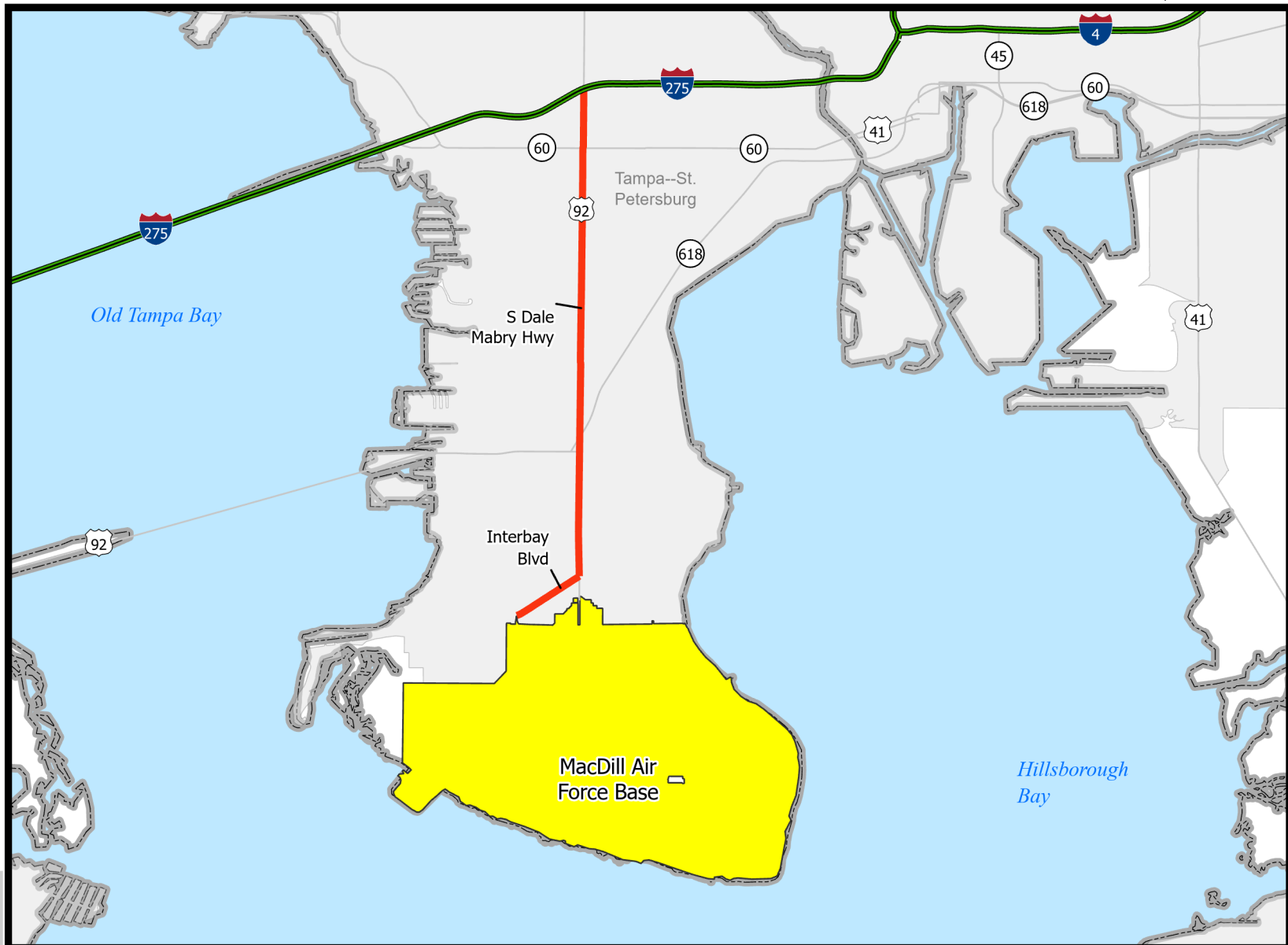
STRAHNET

MacDill Air Force Base, FL

Last Updated: 7/31/2023

Legend

-  Interstate STRAHNET
-  STRAHNET Connector
-  Other Roads
-  Installation of Interest
-  Urban Areas



ROUTE TO STRAHNET

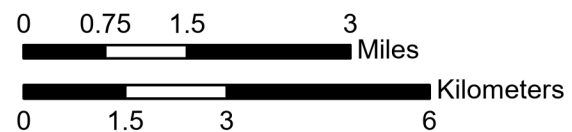
**INTERBAY BLVD E TO S DALE MABRY HWY,
S DALE MABRY HWY N TO
US 92,
US 92 N TO I-275**

Connector Distance: 6.45 miles



This information should be used for planning only. For actual defense movements see multi Service Regulation AR 55-80 and DoD 4500.9R, Part III, Appendix F, "Permits for Military Movements on United States Public Highways and Army Convoy Operations and Procedures".

Please contact usarmy.scott.sddc.mbx.tea-hnd@mail.mil regarding changes.

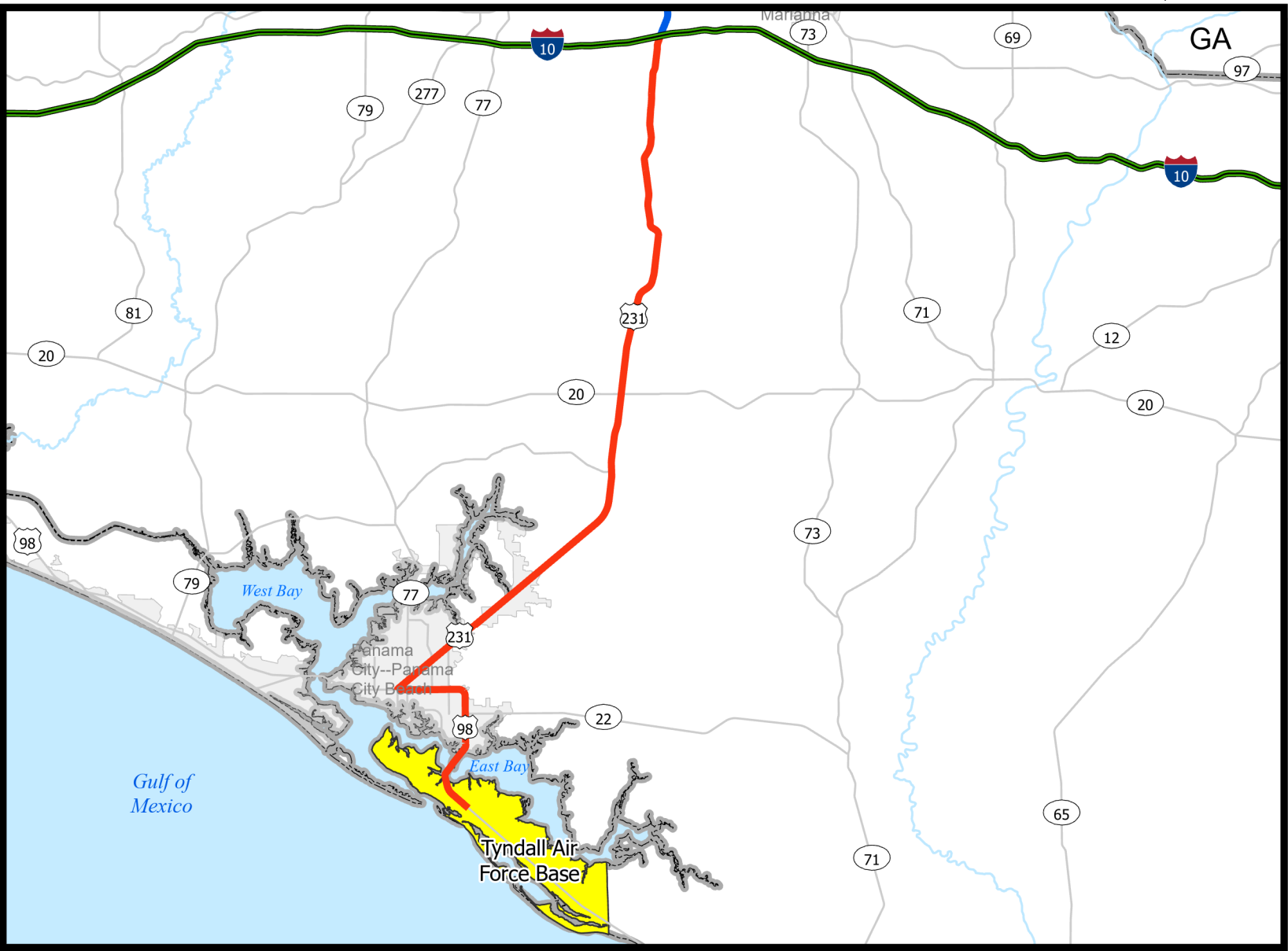


STRAHNET

Tyndall Air Force Base, FL

Legend

- Interstate STRAHNET
- Non-Interstate STRAHNET
- STRAHNET Connector
- Other Roads
- Installation of Interest
- Urban Areas



ROUTE TO STRAHNET

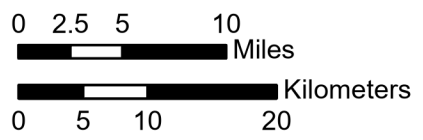
US 98 N TO US 231,
US 231 N TO I-10

Connector Distance: 59.11 miles



This information should be used for planning only. For actual defense movements see multi Service Regulation AR 55-80 and DoD 4500.9R, Part III, Appendix F, "Permits for Military Movements on United States Public Highways and Army Convoy Operations and Procedures".

Please contact usarmy.scott.sddc.mbx.tea-hnd@mail.mil regarding changes.



STRAHNET

Eglin Air Force Base & Hurlburt Field, FL

Last Updated: 8/1/2023

Legend

- Interstate STRAHNET
- STRAHNET Connector
- Other Roads
- Installation of Interest
- Urban Areas



ROUTE TO STRAHNET

EGLIN AFB

FL 397 N TO FL 85,
FL 85 N TO I-10

Connector Distance: 18.68 miles

HURLBURT FIELD

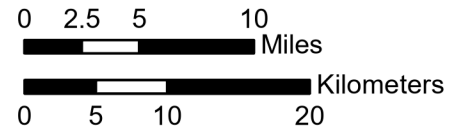
US-98 W TO FL 85,
FL 85 N TO I-10

Connector Distance: 34.15 miles



This information should be used for planning only. For actual defense movements see multi Service Regulation AR 55-80 and DoD 4500.9R, Part III, Appendix F, "Permits for Military Movements on United States Public Highways and Army Convoy Operations and Procedures".

Please contact usarmy.scott.sddc.mbx.tea-hnd@mail.mil regarding changes.



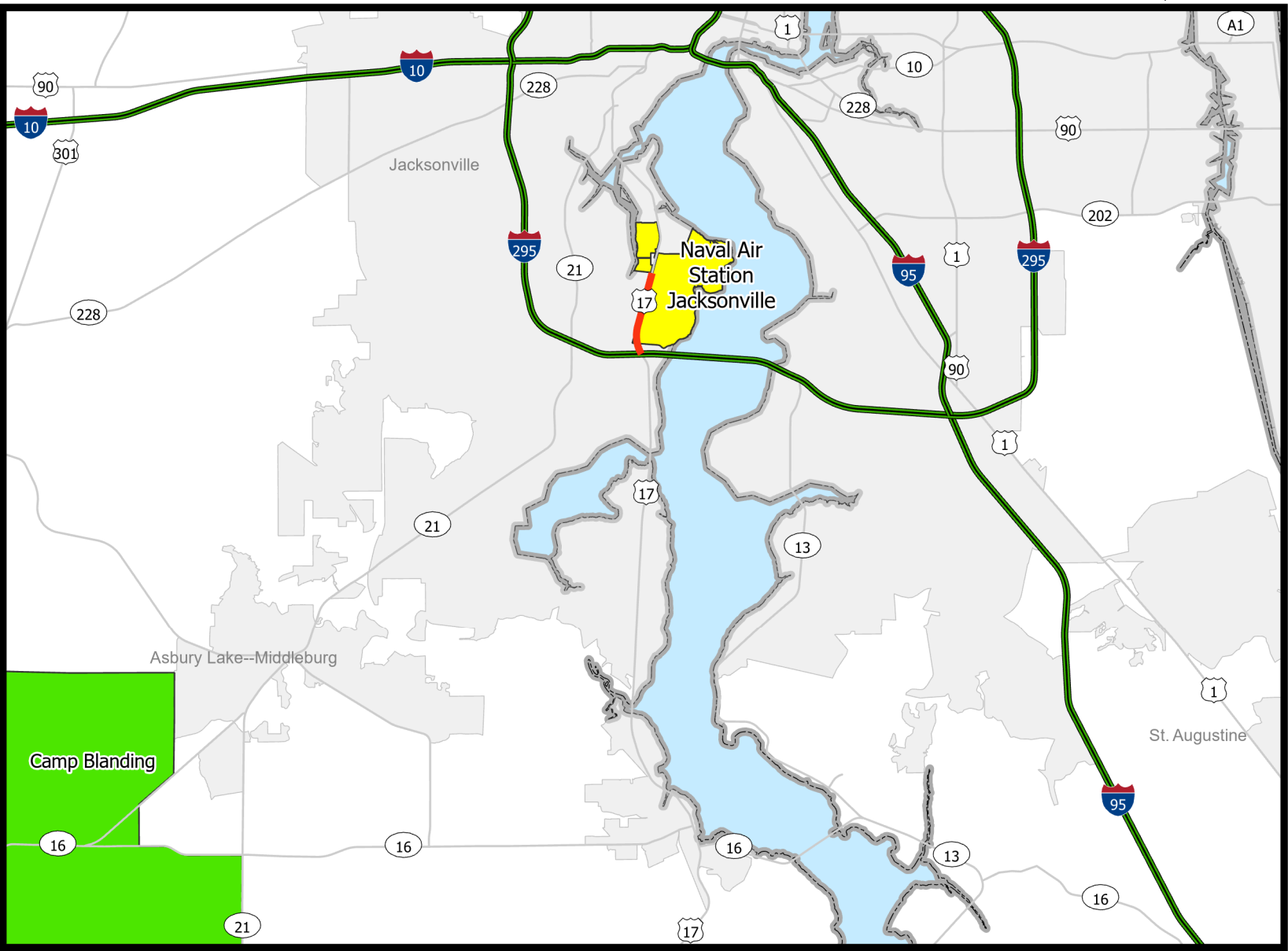
STRAHNET

Naval Air Station Jacksonville, FL

Last Updated: 7/31/2023

Legend

-  Interstate STRAHNET
-  STRAHNET Connector
-  Other Roads
-  Installation of Interest
-  Other Installations
-  Urban Areas



ROUTE TO STRAHNET

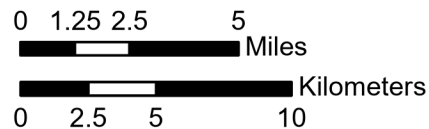
US 17 S TO I-295

Connector Distance: 2.44 miles



This information should be used for planning only. For actual defense movements see multi Service Regulation AR 55-80 and DoD 4500.9R, Part III, Appendix F, "Permits for Military Movements on United States Public Highways and Army Convoy Operations and Procedures".

Please contact usarmy.scott.sddc.mbx.tea-hnd@mail.mil regarding changes.



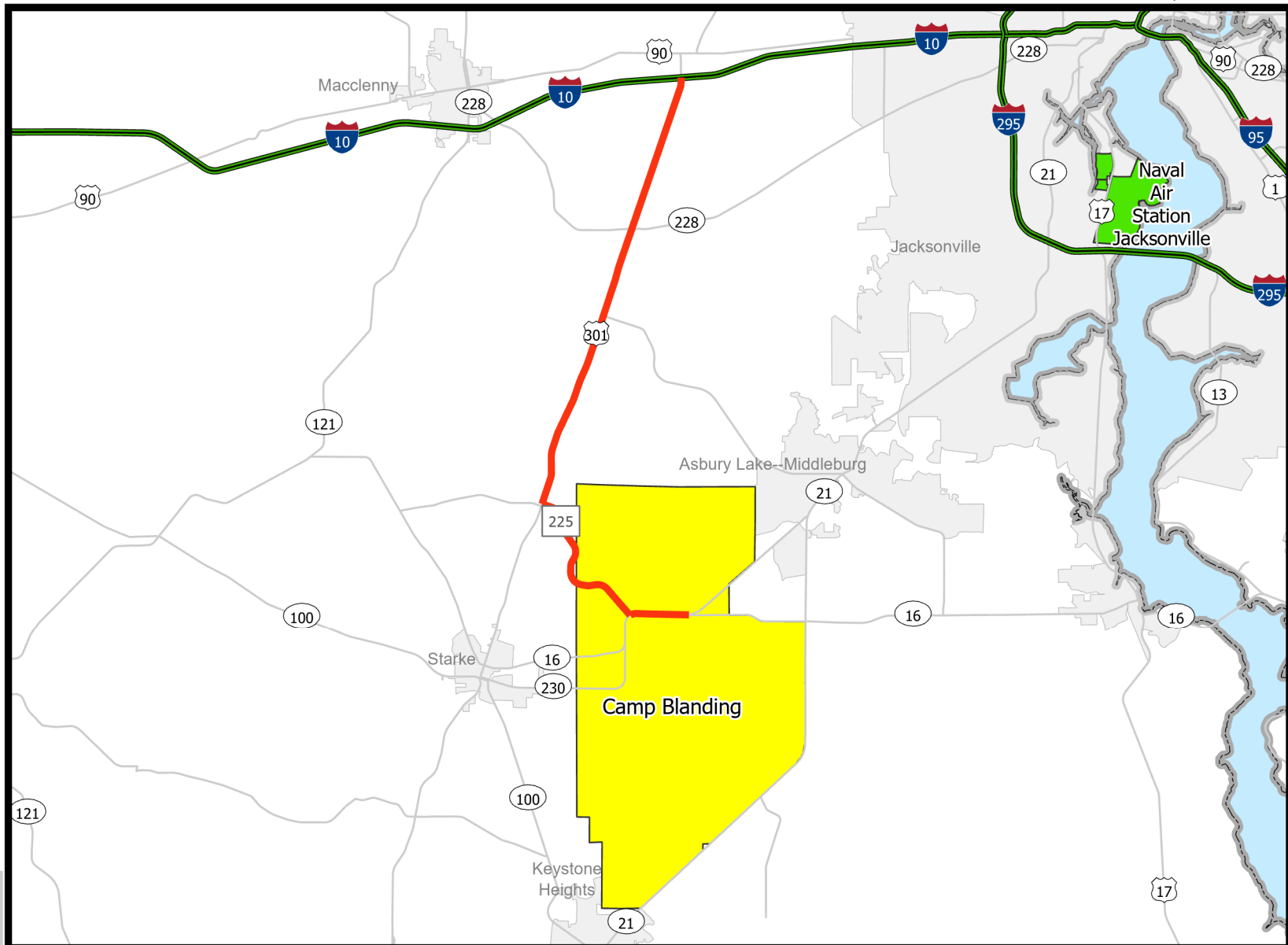
STRAHNET Camp Blanding, FL

Legend

-  Interstate STRAHNET
-  STRAHNET Connector
-  Other Roads
-  Installation of Interest
-  Other Installations
-  Urban Areas

ROUTE TO STRAHNET

FL 16 W TO FL 225,
 FL 225 NW TO US 301,
 US 301 N TO I-10




Connector Distance: 26.50 miles



This information should be used for planning only. For actual defense movements see multi Service Regulation AR 55-80 and DoD 4500.9R, Part III, Appendix F, "Permits for Military Movements on United States Public Highways and Army Convoy Operations and Procedures".

Please contact usarmy.scott.sddc.mbx.tea-hnd@mail.mil regarding changes.



FLORIDA

NON-INTERSTATE STRAHNET DESCRIPTION

HIGHWAY ROUTE NUMBERS	ROUTE DESCRIPTION	APPROX. MILEAGE	INSTALLATIONS ALONG THE CORRIDOR
US 231	From the Alabama / Florida state border to I-10.	19	
FL 91 (Florida Turnpike), FL 528 (Martin Andersen Beachline Expressway)	Take FL 91 from I-75 south of Ocala to FL 528 in Orlando. Then take FL 528 to I-95 at Cape Canaveral.	92	Cape Canaveral, Patrick AFB
FL 826, US 1	Take FL 826 from I-95 at Biscayne Gardens in Miami to US 1 in southern Miami. Then take US 1 to Key West.	171	Key West Naval Complex

Last Updated: 23 May 2023