



Florida Department of Transportation

**RICK SCOTT
GOVERNOR**

605 Suwannee Street
Tallahassee, FL 32399-0450

**ANANTH PRASAD, P.E.
SECRETARY**

October 1, 2014

Bud Wright, Executive Director
AASHTO
444 North Capitol Street NW, Suite 249
Washington, DC 20001

Dear Bud,

The Florida Department of Transportation is pleased to submit applications for establishing US Bicycle Route 1 (USBR1) and US Bicycle Route 90 (USBR90) in Florida. The applications are being submitted electronically to Marty Vitale.

We will be maintaining a Web page for the Florida USBR information at <http://www.dot.state.fl.us/planning/policy/usbr/> where additional information including mapping shape files will be posted. We also anticipate an inaugural ride of USBR 90 this Fall and USBR1 next Spring and will let you know about these events.

We look forward to the favorable consideration of these applications by the Special Committee on US Route Numbering. If you or your staff have any questions, please contact David Lee at (850) 414-4802 or david.lee@dot.state.fl.us. Thank you for considering these applications.

Sincerely,

Ananth Prasad, P.E.
Secretary

AMERICAN ASSOCIATION OF
STATE HIGHWAY AND
TRANSPORTATION OFFICIALS



**APPLICATION FOR DESIGNATION OF A
U.S. BICYCLE ROUTE (OCTOBER 24, 2012)**

Member State Submitting Application: FLORIDA

USBR No. 1

Date: September 26,
2014

This is an application for (please check):

- ☒ Establishment of a new U.S. Bicycle Route or segment
☐ Realignment of an existing U.S. Bicycle Route
☐ Deletion of a U.S. Bicycle Route or segment

Route Connects Key West and FL-GA Border
(e.g., State Border, International Border, Existing US Bicycle Route, etc.)

The following state or states are involved: Florida and Georgia

Map and Route Log

Attachment A: Map (PDF the map in color and attach to this form)

Attachment B: Route Log

Use the following form (or similarly formatted spreadsheet file labeled "Attachment B" and submitted with your application) for turn-by-turn details of the U.S. Bicycle Route you are proposing for designation.

SEE ATTACHED DOCUMENTS

By signing below, the applicant attests to the following statements:

The state affirms that this application complies with the current *Purpose and Policy in Establishment and Extending United States Bicycle Routes*.

The State agrees and pledges its good faith that it will not erect, remove, or significantly alter any U.S. Bicycle Route, including markers and/or maps, without the authorization, consent, or approval of the *Standing Committee on Highways of the American Association of State Highway and Transportation Officials*, notwithstanding the fact that the changes proposed are entirely within this State.

The state affirms concurrence from all regional and local agencies that have ownership or operational authority over any part of the proposed routing of the U.S. Bicycle Route within this state.

FL

[Signature]

09/26/2014

Member State

Signature of State DOT Chief Executive
Officer or other authorized official

Date

(A letter from your Member State Chief Executive Officer with a signature is sufficient for the completion of this application, if the agency chooses not to include the signature on this form.)

Member State contact person:

Name: David Lee

Title: Administrator, Statewide Planning and Policy Analysis

Agency: Florida Department of Transportation

Address: 605 Suwannee Street, MS 28

City / State / ZIP: Tallahassee, Florida 32399

Telephone: (850) 414-4802

FAX: (850) 414-4898

E-Mail: david.lee@dot.state.fl.us

By signing below, the applicant attests to the following statements:

The state affirms that this application complies with the current *Purpose and Policy in Establishment and Extending United States Bicycle Routes*.

The State agrees and pledges its good faith that it will not erect, remove, or significantly alter any U.S. Bicycle Route, including markers and/or maps, without the authorization, consent, or approval of the *Standing Committee on Highways of the American Association of State Highway and Transportation Officials*, notwithstanding the fact that the changes proposed are entirely within this State.

The state affirms concurrence from all regional and local agencies that have ownership or operational authority over any part of the proposed routing of the U.S. Bicycle Route within this state.

Member State

**Signature of State DOT Chief Executive
Officer or other authorized official**

Date

(A letter from your Member State Chief Executive Officer with a signature is sufficient for the completion of this application, if the agency chooses not to include the signature on this form.)

Member State contact person:

Name: David Lee

Title: Administrator, Statewide Planning and Policy Analysis

Agency: Florida Department of Transportation

Address: 605 Suwannee Street, MS 28

City / State / ZIP: Tallahassee, Florida 32399

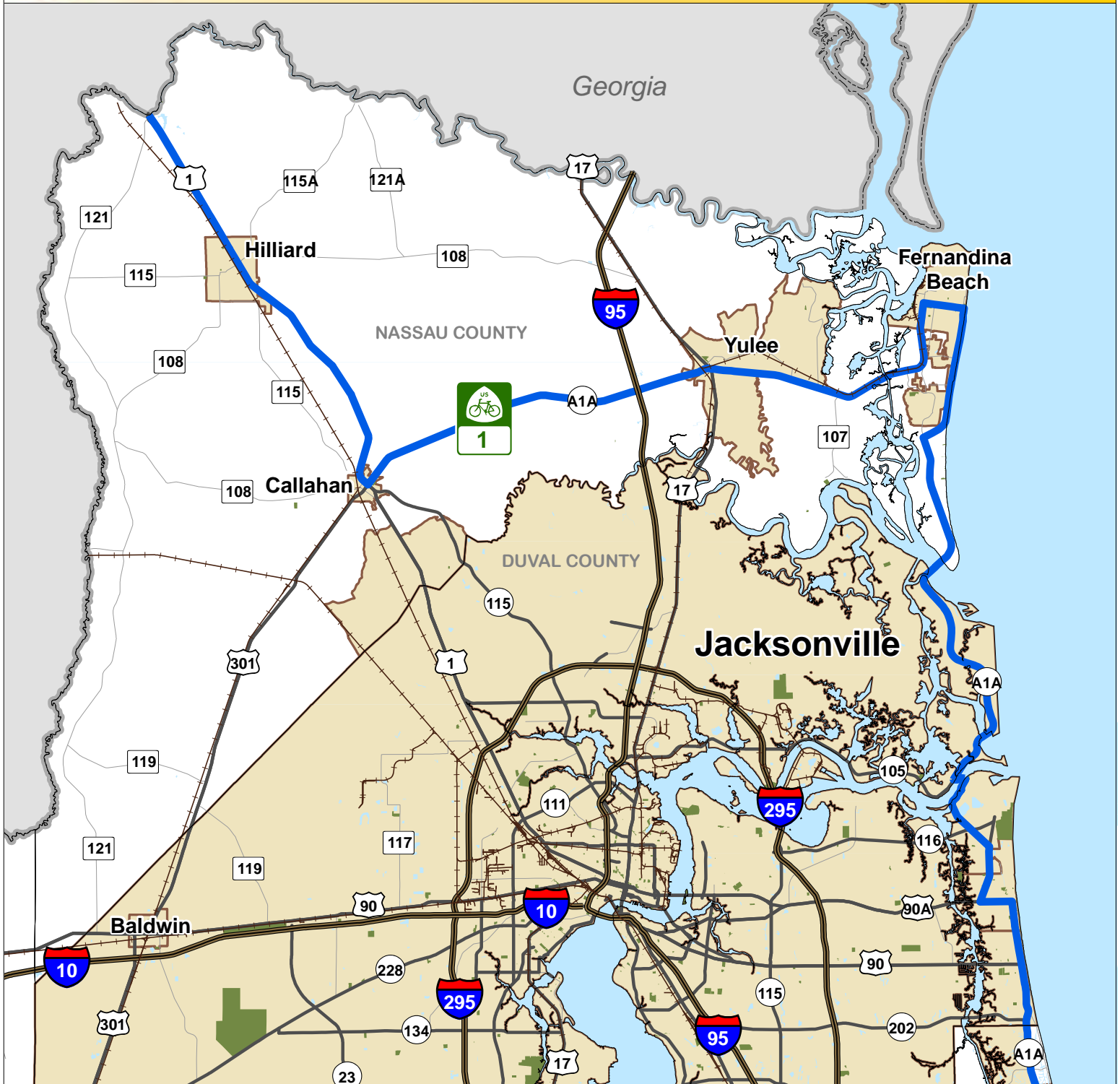
Telephone: (850) 414-4802

FAX: (850) 414-4898

E-Mail: david.lee@dot.state.fl.us

ATTACHMENT A

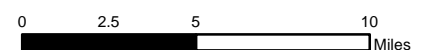
1 Florida Segment



Legend



- | | |
|---------------------|----------------------|
| US Bicycle Route 1 | Water Feature |
| Interstates | City/Town or Place |
| US and State Routes | Park/Recreation Area |
| Local Roads | County |
| Railroad | |
| State | |




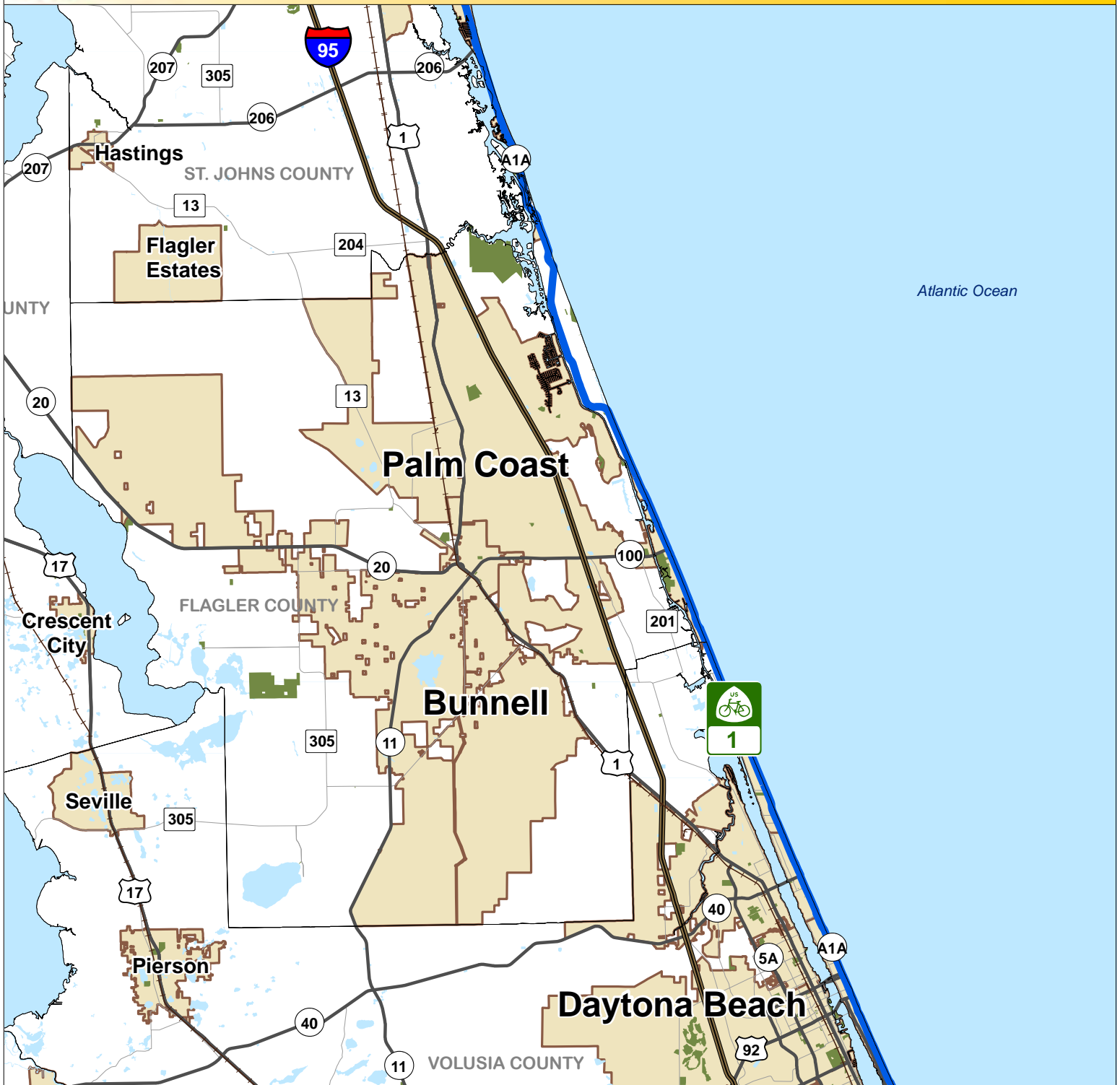


Legend



- | | |
|---------------------|----------------------|
| US Bicycle Route 1 | Water Feature |
| Interstates | City/Town or Place |
| US and State Routes | Park/Recreation Area |
| Local Roads | County |
| Railroad | |
| State | |



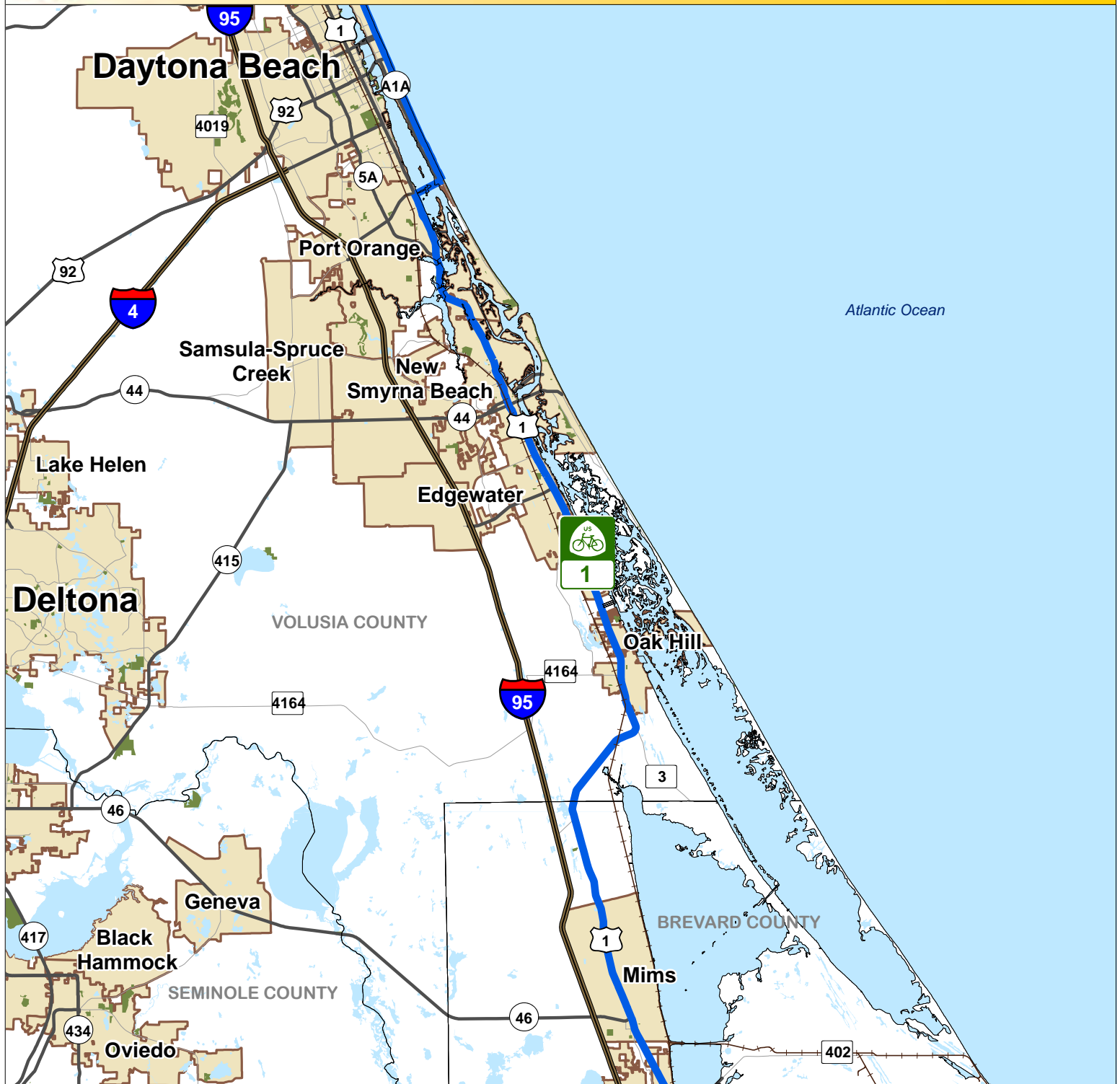


Legend



- | | |
|---------------------|----------------------|
| US Bicycle Route 1 | Water Feature |
| Interstates | City/Town or Place |
| US and State Routes | Park/Recreation Area |
| Local Roads | County |
| Railroad | |
| State | |



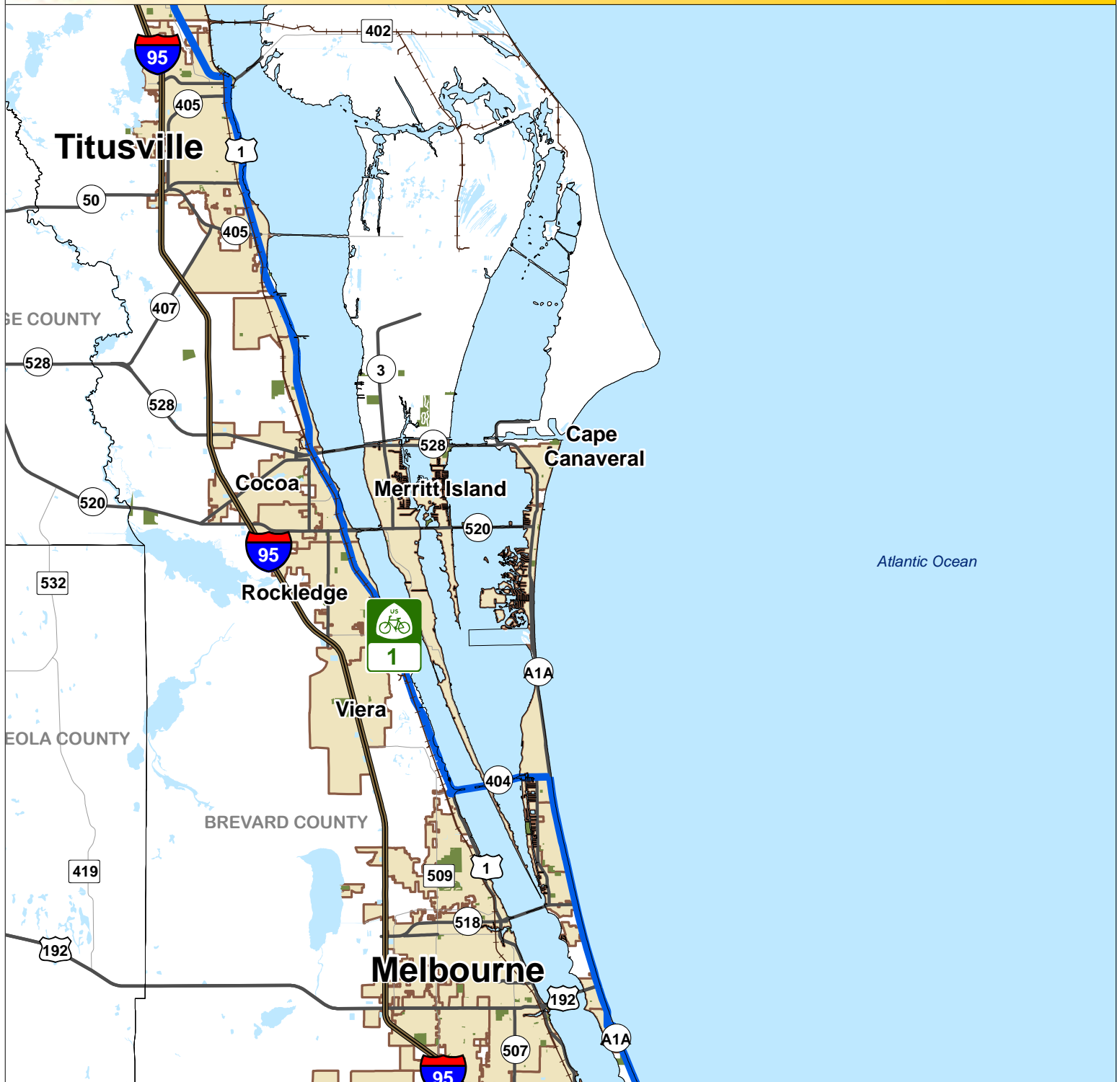


Legend



- | | |
|---------------------|----------------------|
| US Bicycle Route 1 | Water Feature |
| Interstates | City/Town or Place |
| US and State Routes | Park/Recreation Area |
| Local Roads | County |
| Railroad | |
| State | |

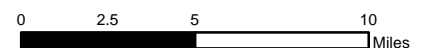


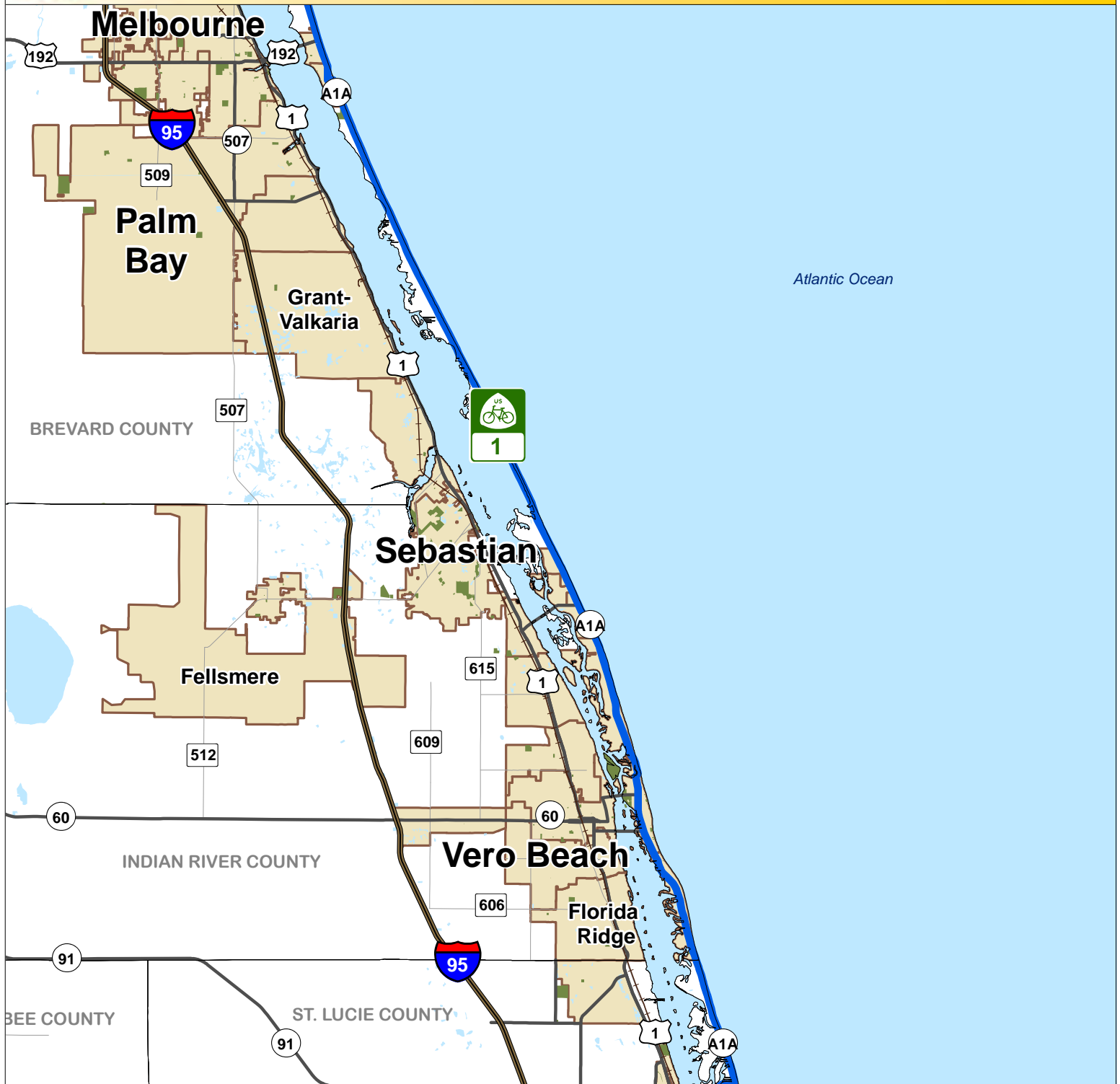


Legend



- | | |
|---------------------|----------------------|
| US Bicycle Route 1 | Water Feature |
| Interstates | City/Town or Place |
| US and State Routes | Park/Recreation Area |
| Local Roads | County |
| Railroad | |
| State | |

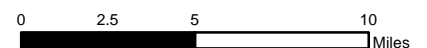


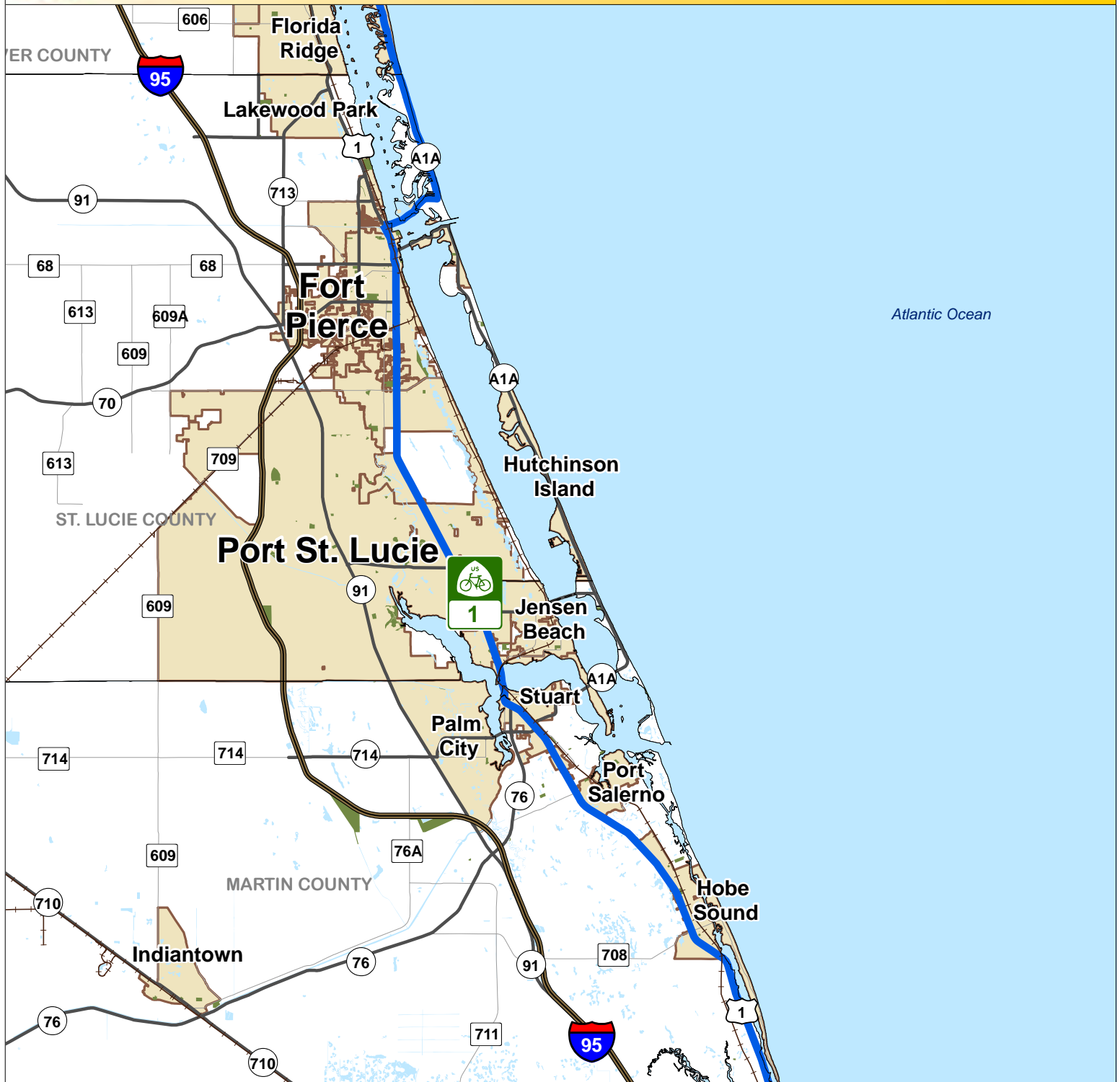


Legend



- | | |
|---------------------|----------------------|
| US Bicycle Route 1 | Water Feature |
| Interstates | City/Town or Place |
| US and State Routes | Park/Recreation Area |
| Local Roads | County |
| Railroad | |
| State | |



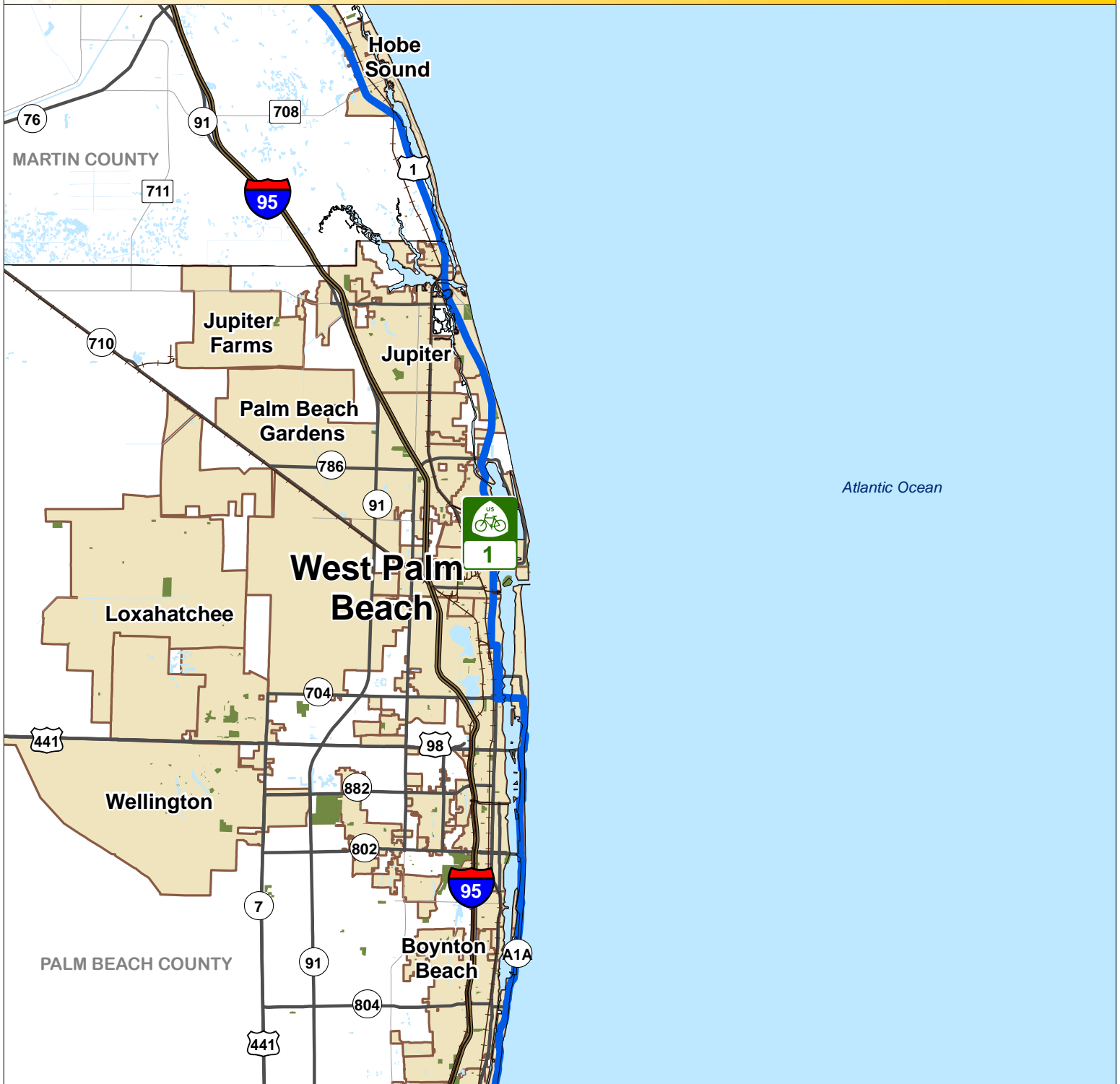


Legend



- | | |
|---------------------|----------------------|
| US Bicycle Route 1 | Water Feature |
| Interstates | City/Town or Place |
| US and State Routes | Park/Recreation Area |
| Local Roads | County |
| Railroad | |
| State | |

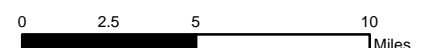


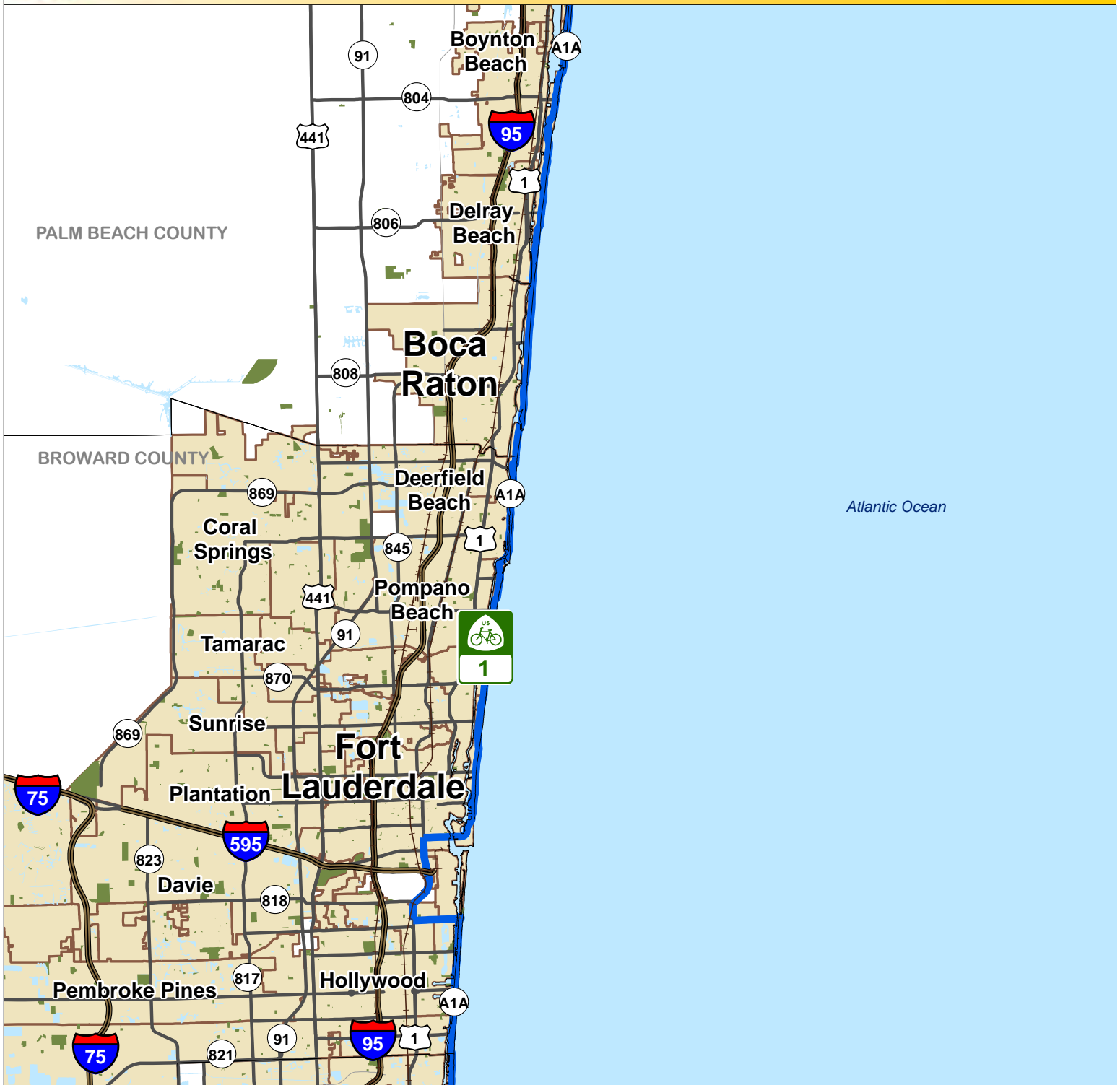


Legend



- | | | | |
|--|---------------------|--|----------------------|
| | US Bicycle Route 1 | | Water Feature |
| | Interstates | | City/Town or Place |
| | US and State Routes | | Park/Recreation Area |
| | Local Roads | | County |
| | Railroad | | |
| | State | | |

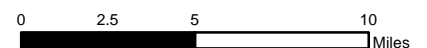


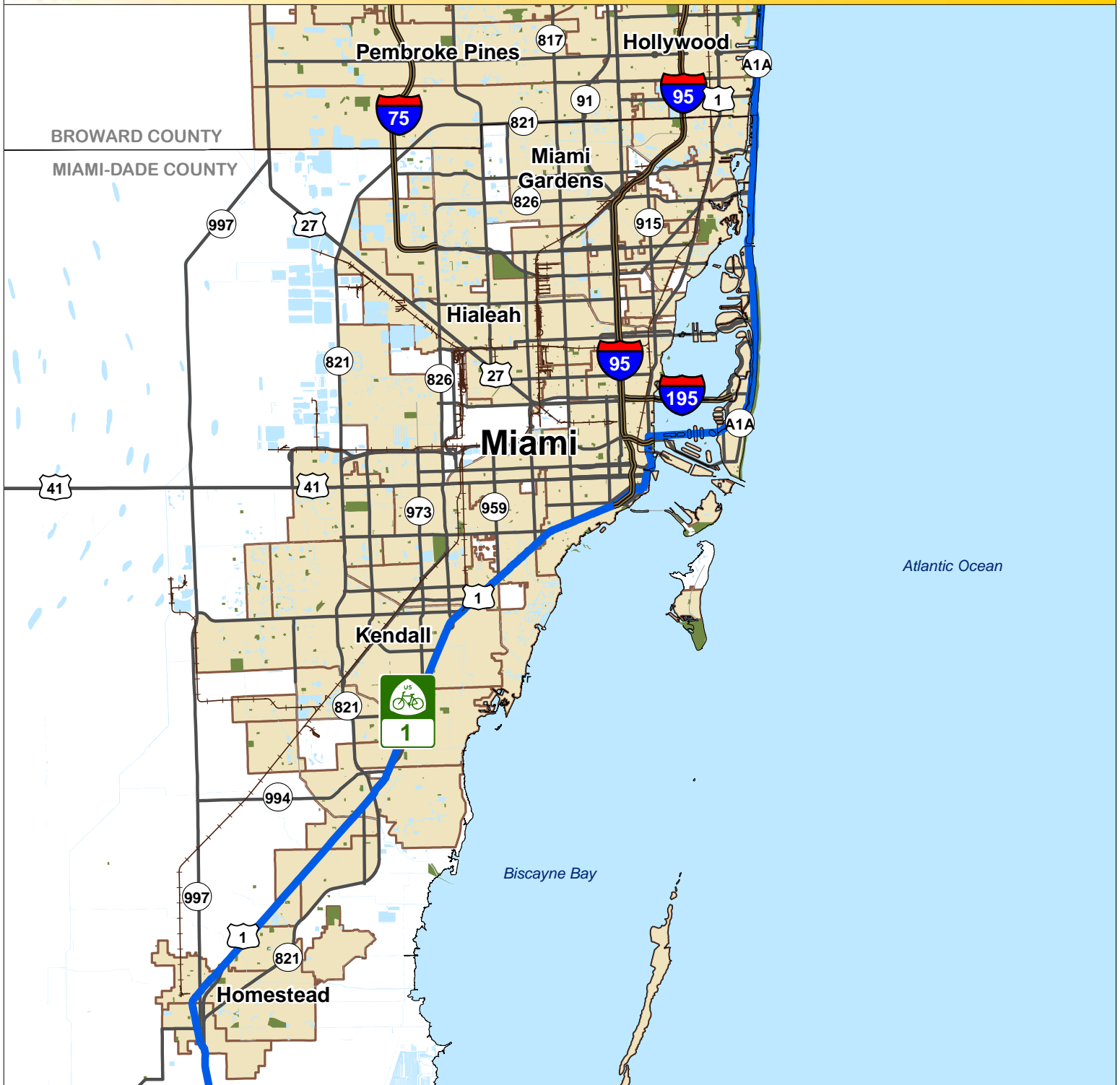


Legend



- | | | | |
|--|---------------------|--|----------------------|
| | US Bicycle Route 1 | | Water Feature |
| | Interstates | | City/Town or Place |
| | US and State Routes | | Park/Recreation Area |
| | Local Roads | | County |
| | Railroad | | |
| | State | | |



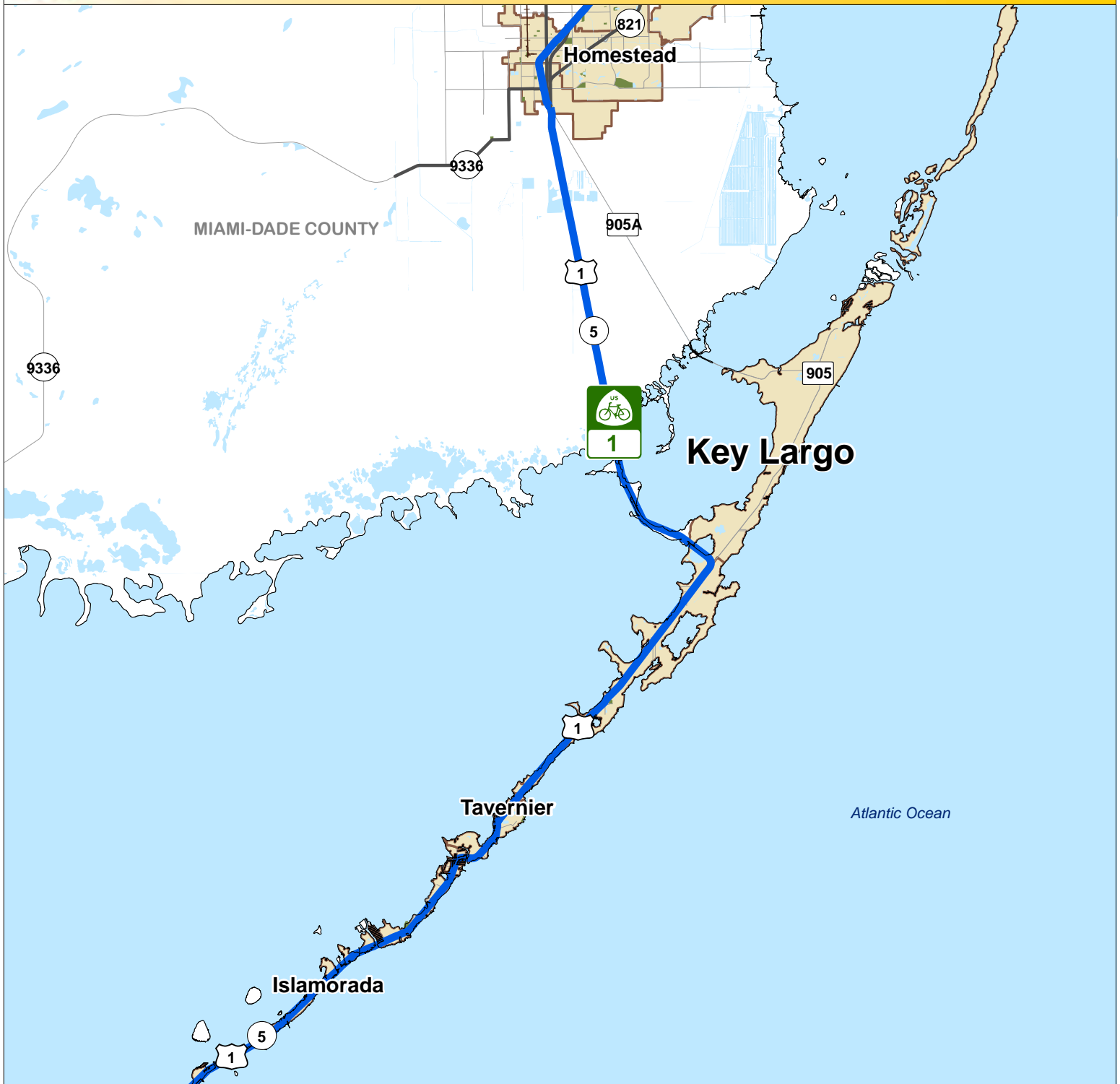


Legend



- | | | | |
|--|---------------------|--|----------------------|
| | US Bicycle Route 1 | | Water Feature |
| | Interstates | | City/Town or Place |
| | US and State Routes | | Park/Recreation Area |
| | Local Roads | | County |
| | Railroad | | |
| | State | | |






Legend



- | | |
|---------------------|----------------------|
| US Bicycle Route 1 | Water Feature |
| Interstates | City/Town or Place |
| US and State Routes | Park/Recreation Area |
| Local Roads | County |
| Railroad | |
| State | |

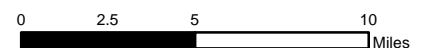




Legend



- | | | | |
|--|---------------------|--|----------------------|
| | US Bicycle Route 1 | | Water Feature |
| | Interstates | | City/Town or Place |
| | US and State Routes | | Park/Recreation Area |
| | Local Roads | | County |
| | Railroad | | |
| | State | | |



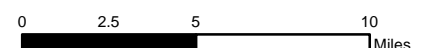
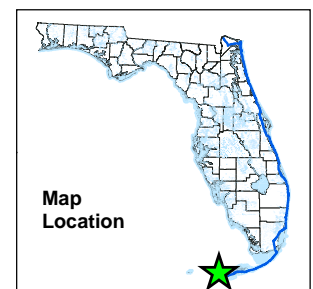


Legend



- US Bicycle Route 1
- Interstates
- US and State Routes
- Local Roads
- Railroad
- State

- Water Feature
- City/Town or Place
- Park/Recreation Area
- County



ATTACHMENT B

Route Log

US Bicycle Route 1 Florida Segment

ATTACHMENT B - Turn by turn directions for U.S. Bicycle Route US1

South to North

Turn	Route Segment	Miles Traveled on this Facility	Cumulative Miles Traveled	Turn Location and Name/Designation	General Direction of Travel
Route Begins	Start at Key West	0.0	0.0	--	--
1	Proceed Northeast on US1/A1A/Overseas Hwy/Seven Mile Bridge	102.0	102.0	Curve Left on US1	Northeast
2	US1/S Dixie Hwy	20.4	122.4	Continue on US1 until connecting with SR 997. Turn left on SR 997	North
3	SR 997/Krome Ave	0.2	122.6	Turn left on South Dade Trail	North
4	South Dade Trail	20.9	143.5	Continue on South Dade Trail - becomes M-PATH after crossing SW88th Street	North
5	M-PATH	8.9	152.4	Turn right on SW 15th Road	North
6	SW 15th Road	0.1	152.5	Slight right on S Miami Avenue Roundabout	East
7	S Miami Avenue Roundabout	0.0	152.5	Continue Right on SW 15th Road	East
8	SW 15th Road	0.1	152.6	Left on Brickell Avenue	North
9	Brickell Avenue	0.9	153.5	Right on Biscayne Boulevard Way	North
10	Biscayne Boulevard Way	0.3	153.8	Continue on Biscayne Boulevard	North
11	Biscayne Boulevard	1.2	155.0	Turn right on Venetian Causeway	East
12	Venetian Causeway (CR956)/NE 15th Street	1.2	156.2	Continue on S Venetian Way to Venetian Causeway	East
13	S Venetian Way	0.6	156.8	Continue on Venetian Causeway	East
14	Venetian Causeway	2.8	159.6	Continue left onto Dade Boulevard	East
15	Dade Boulevard	1.0	160.6	Turn right on 23RD Street	Northeast
16	23RD Street	0.2	160.8	Turn left on SR A1A /Collins Avenue	East
17	SR A1A /Collins Avenue	0.3	161.1	Turn left on A1A/Indian creek Dr	North
18	A1A/Indian Creek Dr	1.0	162.1	Continue on SR A1A/Collins Ave	North

ATTACHMENT B - Turn by turn directions for U.S. Bicycle Route US1					
South to North					
Turn	Route Segment	Miles Traveled on this Facility	Cumulative Miles Traveled	Turn Location and Name/Designation	General Direction of Travel
19	SR A1A	16.5	178.6	Continue on SR A1A. Local name changes along route: Collins Ave/Ocean Blvd/Ocean Dr. Follow road loop to go on SR A1A/Ocean Dr/Dania Beach Blvd	North
20	SR A1A/OCEAN DR/DANIA BEACH BLVD	2.1	180.7	Go over overpass/drawbridge and continue on SR A1A/Dania Beach Blvd. Turn right on US 1	West
21	US 1	3.6	184.3	Turn right on SR A1A	Northwest/North
22	SR A1A	44.3	228.6	Turn left on SR 704	North
23	SR704	1.1	229.7	Turn right on US 1	North
24	US1	58.3	288.0	Make sharp right on SR A1A	North
25	A1A	56.5	344.5	Turn left on SR 404	North
26	SR404/Pineda Causeway	3.9	348.4	Take ramp on right to merge with US1 North	West
27	US1/N. Dixie Fwy/S. Ridgewood Avenue	71.1	419.5	Take ramp on right to merge with SR A1A going east and then north. Local name of SR A1A at this point is DUNLAWTON AVE	North
28	SR A1A	96.9	516.4	Continue on St. Johns River Ferry Toll Ferry	North
29	St. Johns River Ferry Toll Ferry	0.5	516.9	Turn right on SR A1A	Northwest
30	SR A1A	49.7	566.6	Turn right on US 1	North
31	US1	17.8	584.4	Continue on US1 to Georgia State Line	Northwest
Terminus:	Route terminates at Georgia State Line		Route Ends		
		584.4- Total Mileage * Your actual mileage will vary			

ATTACHMENT B - Turn by turn directions for U.S. Bicycle Route US1

North to South

Turn	Route Segment	Miles Traveled on this Facility	Cumulative Miles Traveled	Turn Location and Name/Designation	General Direction of Travel
Route Begins	At the Georgia State Line	0.0	0.0	--	--
1	Proceed southeast on US1	17.8	17.8	Left on SR A1A	Southeast/South
2	SR A1A	49.7	67.5	Left on St. Johns River Ferry Toll Ferry	South
3	St. Johns River Ferry Toll Ferry	0.5	68.0	Continue on SR A1A	Southeast
4	SR A1A	96.9	164.9	Turn left on US 1	South
5	US1/N. Dixie Fwy/S. Ridgewood Avenue	71.1	236.0	Take ramp on right to merge onto SR 404/Pineda Causeway	South
6	SR404/Pineda Causeway	3.9	239.9	Turn right on SR A1A	East
7	A1A	56.5	296.4	Make sharp left on US 1	South
8	US1	58.3	354.7	Turn left on SR 704/Okeechobee Blvd	South
9	SR 704/Okeechobee Blvd	1.1	355.8	Continue on SR 704 /Okeechobee Blvd by taking ramp on the right toward the draw bridge. Turn right on SR A1A	East
10	SR A1A	44.3	400.1	Turn left on US 1	South
11	US 1	3.6	403.7	Turn left on SR A1A/OCEAN DR /DANIA BEACH BLVD	South
12	SR A1A/OCEAN DR/DANIA BEACH BLVD	2.1	405.8	Continue on SR A1A by going over the drawbridge/overpass and following the road loop	East
13	SR A1A	16.5	422.3	Continue on SR A1A. Local name changes along route: Ocean Dr/Ocean Blvd/Collins Ave. Continue on SR A1A /Indian Creek Drive	South
14	SR A1A/Indian Creek Drive	1.0	423.3	Turn right on SR A1A /Collins Ave	South
15	SR A1A/Collins Ave	0.3	423.6	Turn right on 23RD Street	South

ATTACHMENT B - Turn by turn directions for U.S. Bicycle Route US1

North to South

Turn	Route Segment	Miles Traveled on this Facility	Cumulative Miles Traveled	Turn Location and Name/Designation	General Direction of Travel
16	23RD Street	0.2	423.8	Turn left on DADE BLVD	West
17	Dade Boulevard	1.0	424.8	Continue on Venetian Causeway (CR956)	SouthWest
18	Venetian Causeway (CR956)/NE 15th Street	2.8	427.6	Continue on S Venetian Causeway (CR956)	West
19	S Venetian Causeway	0.6	428.2	Continue on N Venetian Way to Venetian Causeway	West
20	Venetian Causeway (CR956)/NE 15th Street	1.2	429.4	Turn left on Biscayne Blvd	West
21	Biscayne Boulevard	1.2	430.6	Continue on Biscayne Blvd Way	South
22	Biscayne Boulevard Way	0.3	430.9	Turn left on Brickell Avenue	West
23	Brickell Avenue	0.9	431.8	Turn right on SW 15th RD	South/Southwest
24	SW 15th Road	0.1	431.9	Slight right on S Miami Avenue Roundabout	Northwest
25	S Miami Avenue Roundabout	0.0	431.9	Turn right on SW 15 RD	Northwest
26	SW 15th Road	0.1	432.0	Turn left on M-PATH	Northwest
27	M-PATH	8.9	440.9	Continue on M-PATH - becomes South Dade Trail after crossing SW88th Street	Southwest
28	South Dade Trail	20.9	461.8	Continue on S Dade Trail until connecting with SR997. Right on SR 997/Krome Ave	South
29	SR997/Krome Avenue	0.2	462.0	Right on US1/S Dixie Hwy	South
30	US1/Dixie Hwy/Overseas Hwy	20.4	482.4	Curve right on US1/Overseas Hwy after crossing Lake Surprise	South/Southeast
31	US1/Overseas Hwy/SR5/A1A	102.0	584.4	Continue on US1/Overseas Hwy/SR5/A1A to Key West	Southwest
Terminus:	Route terminates at Key West		Route Ends		
		584.4 - Total Mileage * Your actual mileage will vary			

SUPPLEMENTAL MATERIALS

Letters and Resolutions of Support



Florida Department of Transportation

**RICK SCOTT
GOVERNOR**

605 Suwannee Street
Tallahassee, FL 32399-0450

**ANANTH PRASAD, P.E.
SECRETARY**

September 11, 2014

Mr. Keith Golden, Commissioner
Department of Transportation
600 W. Peachtree Street, N.W.
Atlanta, Georgia 30308

Dear Commissioner Golden,

The Florida Department of Transportation has been working on routings for US Bicycle Route 1 and US Bicycle Route 90 in Florida for the past two years. We plan to submit applications to the AASHTO US Route Numbering Committee to establish these routes this Fall. The deadline for submitting our applications for consideration at the 2014 AASHTO Annual Meeting is October 6, 2014.

It is our understanding that it is not necessary for the Georgia DOT to adopt routings to extend US Bicycle Route 1 into Georgia at this time but we do need your concurrence on our proposed crossing point at the Florida-Georgia State Line. That crossing point is at US Highway 1 at the Florida-Georgia State Line.

For your convenience, a signature line indicating your concurrence with this crossing point is provided below. If you or your staff have any questions or concerns, please contact David Lee at (850) 414-4802 or david.lee@dot.state.fl.us. Thank you for considering this request.

Sincerely,

Ananth Prasad, P.E.
Secretary

The Georgia Department of Transportation concurs with the proposed crossing point for US Bicycle Route 1 at the Georgia-Florida State Line.

Keith Golden or Designee

**Resolution of Support
For U.S. Bicycle Route 1 through the
County of Miami-Dade**

WHEREAS, a national network of bicycle routes which will link urban, suburban, and rural areas using a variety of appropriate cycling facilities is under development across the United States; and

WHEREAS, the American Association of State Highway and Transportation Officials (AASHTO) has designated a corridor generally along U.S. Highway 1 in Florida to be developed as United States Bicycle Route 1 (USBR 1), and

WHEREAS, the Florida Department of Transportation has adopted a ***Policy on U.S. Numbered Bicycle Routes*** calling for the establishment of USBR 1 in Florida; and

WHEREAS, a route that departs from U.S. Highway 1 between the points shown on the accompanying map is recommended as a preferable route for cyclists for USBR 1 passing through the County of Miami-Dade and can therefore provide a benefit to our residents and businesses, and

WHEREAS, we have investigated the proposed route and found it to be a suitable route, and desire that the route be designated so that it can promote bicycle tourism in our area.

THEREFORE, BE IT RESOLVED, that the County of Miami-Dade hereby expresses its approval and support for the development of USBR 1, and requests that the appropriate officials see to it that the route is officially designated by AASHTO as soon as this can be achieved.

I HEREBY CERTIFY, that the foregoing Resolution was adopted at a meeting of the Bicycle/Pedestrian Advisory Committee held on June 24, 2014.

Signed: 