

Origins of the Interstate System

The National System of Interstate and Defense Highways, known as the Interstate System, was designated under the Federal-Aid Highway Act of 1944. It was to connect the principal metropolitan areas, cities, and industrial centers, and to serve national defense. It was also to connect at suitable border points with routes of continental importance in Canada and Mexico. The original system was authorized to be up to 40,000 miles in length, but was later increased by several thousand miles.

Interstate System routes were selected by joint action of the 50 state highway agencies and the Federal Bureau of Public Roads. The locations were approximate at first, but then detailed location studies with the necessary engineering, environmental, and economic analyses were conducted.

History of the Interstate System in Florida

Route No.	Total Length in Miles	Date First Part Opened	Part First Opened to Traffic	Date Last Part Opened	Part Last Opened to Traffic
4	133.069	Jan. '58	Hillsborough County to Lakeland area in Polk County	Apr. '67	US 92 to I-95 in Volusia County
10	362.277	Nov. '60	SR 111 to I-95 in Jacksonville	Nov. '78	SR 69 in Jackson County to SR 12 in Gadsden County
110	6.940	Jun. '64	39th Street to I-10 in Pensacola	Oct. '80	Gregory/Chase area in Pensacola
75	470.744	Jul. '63	Alapaha River to Georgia State line in Hamilton County	Dec. '92	Eastern Collier County
175	1.439	Aug. '78	Entire Length	Aug. '78	Entire Length
275	60.909	Mar. '60	Howard Franklin Bridge, Pinellas/Hillsborough Co.	Sep. '87	Pinellas Point Drive in St. Petersburg
375	1.336	Aug. '78	Entire length	Aug. '78	Entire length
95	381.941	Jul. '57	I-10 vicinity in Duval County	Dec. '87	PGA Blvd. to SR 714 in Palm Beach County
195	4.341	Aug. '63	Entire length	Aug. '63	Entire length
295	35.511	Dec. '69	SR 15/US 17 area in Jacksonville	Aug. '78	SR 115 vicinity in Jacksonville
395	1.292	Aug. '70	Entire length	Aug. '70	Entire length
595	12.582	Sep. '78	Sawgrass Expressway to US 441 in Ft. Lauderdale	May. '87	In vicinity of US 441 and also at I-95 in Ft. Lauderdale
Total	1,472.381				

Interstate Route Descriptions

December 1992

Route Number	Route Descriptions	Total Length in Miles	Total Number of Interchanges	Date First Segment Opened	Area opened to Traffic	Date Last Segment Opened	Area opened to Traffic
4	From a junction with I-275 in Tampa via Orlando to I-95 at Daytona Beach	133.069	58	Jan-58	Hillsborough County to Lakeland area in Polk County	Apr-67	US 92 to I-95 in Volusia County
10	From the Florida-Alabama State line northwest of Pensacola via Pensacola, Marianna, Tallahassee, and Lake City to I-95 in Jacksonville	362.277	59	Nov-60	SR 111 to I-95 in Jacksonville	Nov-78	SR 69 in Jackson County to SR 12 in Gadsden County
75	From a junction with the Palmetto Expressway northwest of Miami, via Naples, Tampa, Ocala, and Lake City to the Florida-Georgia State line	470.744	89	Jul-63	Alapaha River to Georgia State line in Hamilton County	Dec-92	Eastern Collier County
95	From Miami via West Palm Beach, Daytona Beach, and Jacksonville to the Florida-Georgia State line	381.941	140	Jul-57	I-10 vicinity in Duval County	Dec-87	PGA Blvd to SR 714 in Palm Beach County
110	From I-10 north of Pensacola southerly in to Pensacola	6.94	4	Jun-64	39th Street to I-10 in Pensacola	Oct-80	Gregory/Chase area in Pensacola
175	St. Petersburg South Downtown Distributor, from I-275 to SR 687	1.439	2	Aug-78	Entire length	Aug-78	Entire length
195	From I-95 in Miami east to Miami Beach	4.341	4	Aug-63	Entire length	Aug-63	Entire length
275	From a junction with I-75 east of Rubonia, via St. Petersburg and Tampa to I-75 north of Tampa	60.909	36	Mar-60	Howard Franklin Bridge Pinellas/Hillsborough County	Sep-87	Pinellas Point Drive in St Petersburg
295	From a junction with I-95 southeast of Jacksonville westerly, northerly and easterly to another junction with I-95 north of Jacksonville	35.511	13	Dec-69	SR 15/US 17 area in Jacksonville	Aug-78	SR 115 vicinity in Jacksonville
375	St Petersburg North Downtown Distributor, from I-275 east to SR 595	1.336	2	Aug-78	Entire length	Aug-78	Entire length
395	In Miami, from I-95 in the vicinity of N.W. 14th Street, easterly to a connection with the MacArthur Causeway	1.292	1	Aug-70	Entire length	Aug-70	Entire length
595	From I-75 east to SR A1A at Port Everglades (International Seaport) in Ft. Lauderdale	12.582	10	Sep-78	Sawgrass Expressway to US 441 in Ft Lauderdale	May-87	In vicinity of US 441 and also at I-95 in Ft Lauderdale
Total		1472.381	418				

Source: Interstate Progress Report

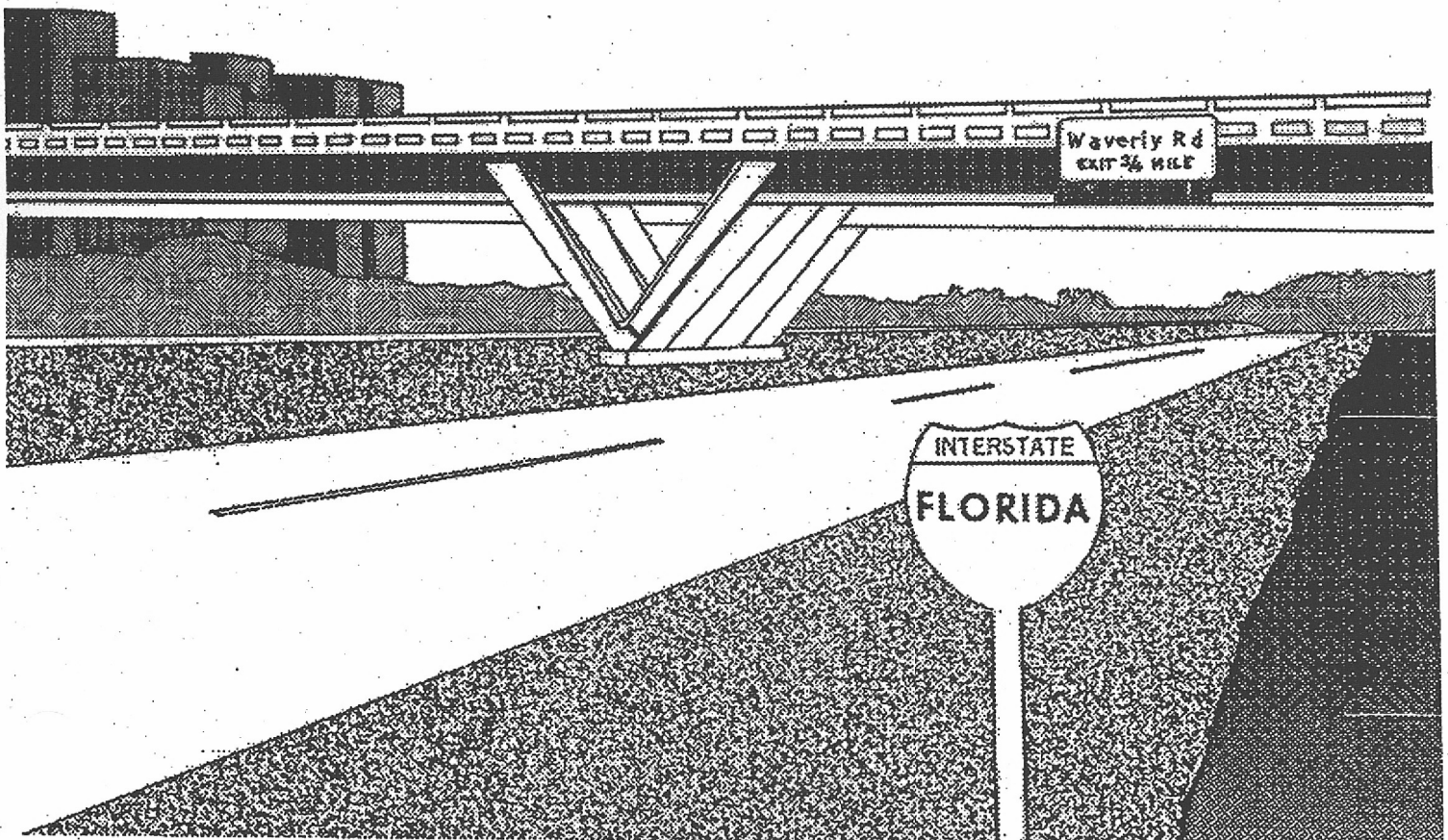
Total length in miles includes all 'signed as Interstate' routes

FLORIDA INTERSTATE SYSTEM

QUARTERLY PROGRESS REPORT

DEPARTMENT OF TRANSPORTATION

APRIL 1 - JUNE 30, 1988



MEMORANDUM

State of Florida Department of Transportation

DATE: July 7, 1988

TO: Recipients of the Interstate Progress Report

FROM: Jack A. Butler, Chief, Office of Transportation Statistics



COPIES:

SUBJECT: Quarterly Update of Interstate Progress, April 1 - June 30, 1988

A summary of current progress on the Interstate System for the quarter April 1 through June 30, 1988 is attached. Changes from the previous summary are listed here.

Interstate 75 (Collier County)

- From East of Bridge #12 to East of SR 29 (12.4 miles):
Anticipated date of opening delayed to fourth quarter, 1990. (Index Nos. 17, 18)
- From East of SR 29 to West of SR 29 (1.0 miles):
Anticipated date of opening delayed to second quarter, 1991. (Index No. 18A)

Interstate 595 (Broward County)

- From I-75 to East of Hiatus Road (2.5 miles):
Construction is complete and the road is now open. (Index Nos. 110, 111)
- From West of University Drive (SR 817) to west of Florida's Turnpike (2.5 miles):
Went from design stage to under construction. (Index No. 113)

Additional Information

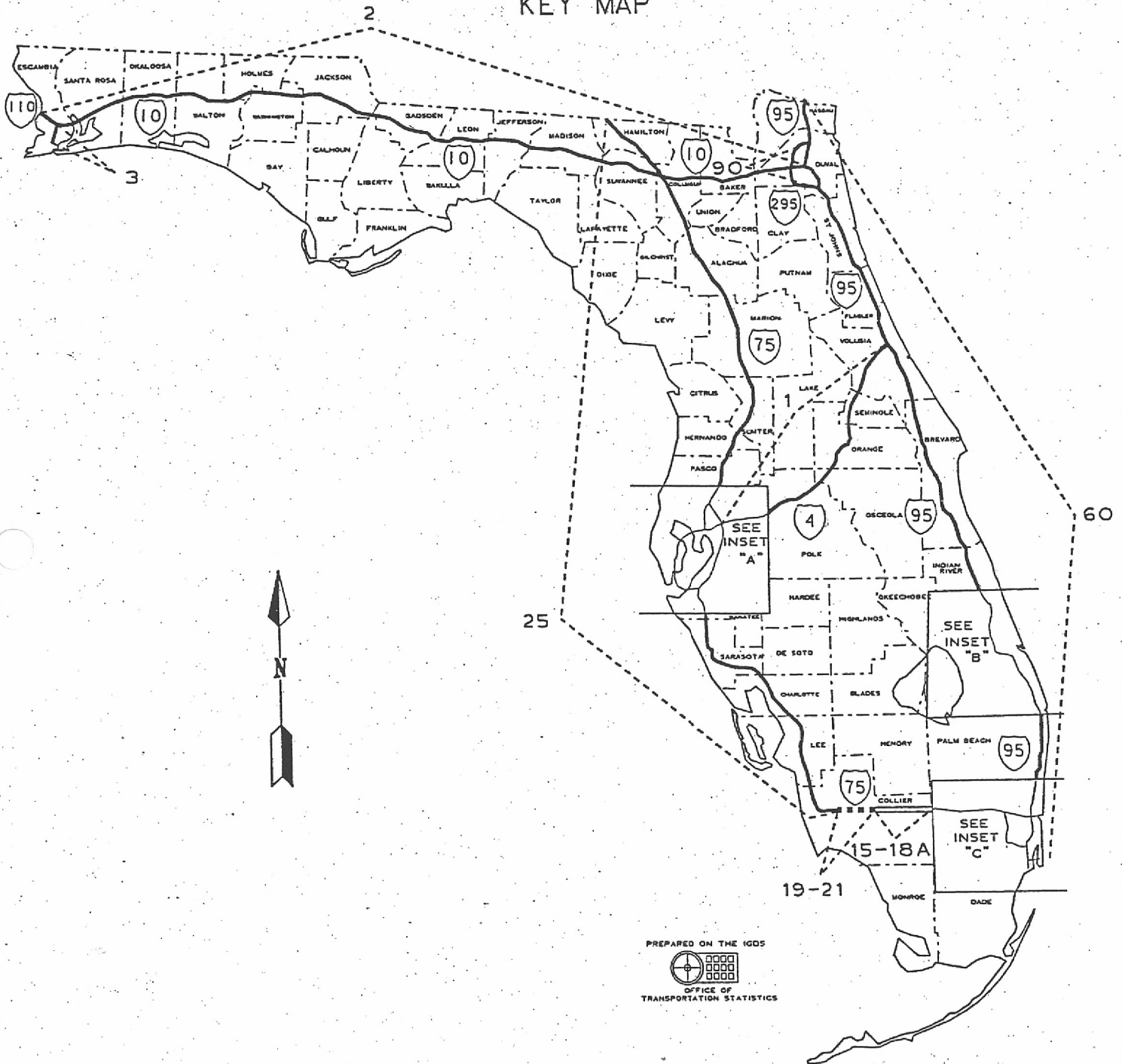
Results from the recent survey conducted by this office regarding the possible expansion of the interstate progress report indicate the majority of the respondents have only an occasional need for additional interstate information.

For this reason, there will be no expansion of the report at this time. Anyone who has an interest or need for information on major projects on the existing interstate system may contact this office; we will make every effort to obtain the information.

JB/jpj
Enclosure

FLORIDA INTERSTATE SYSTEM

KEY MAP



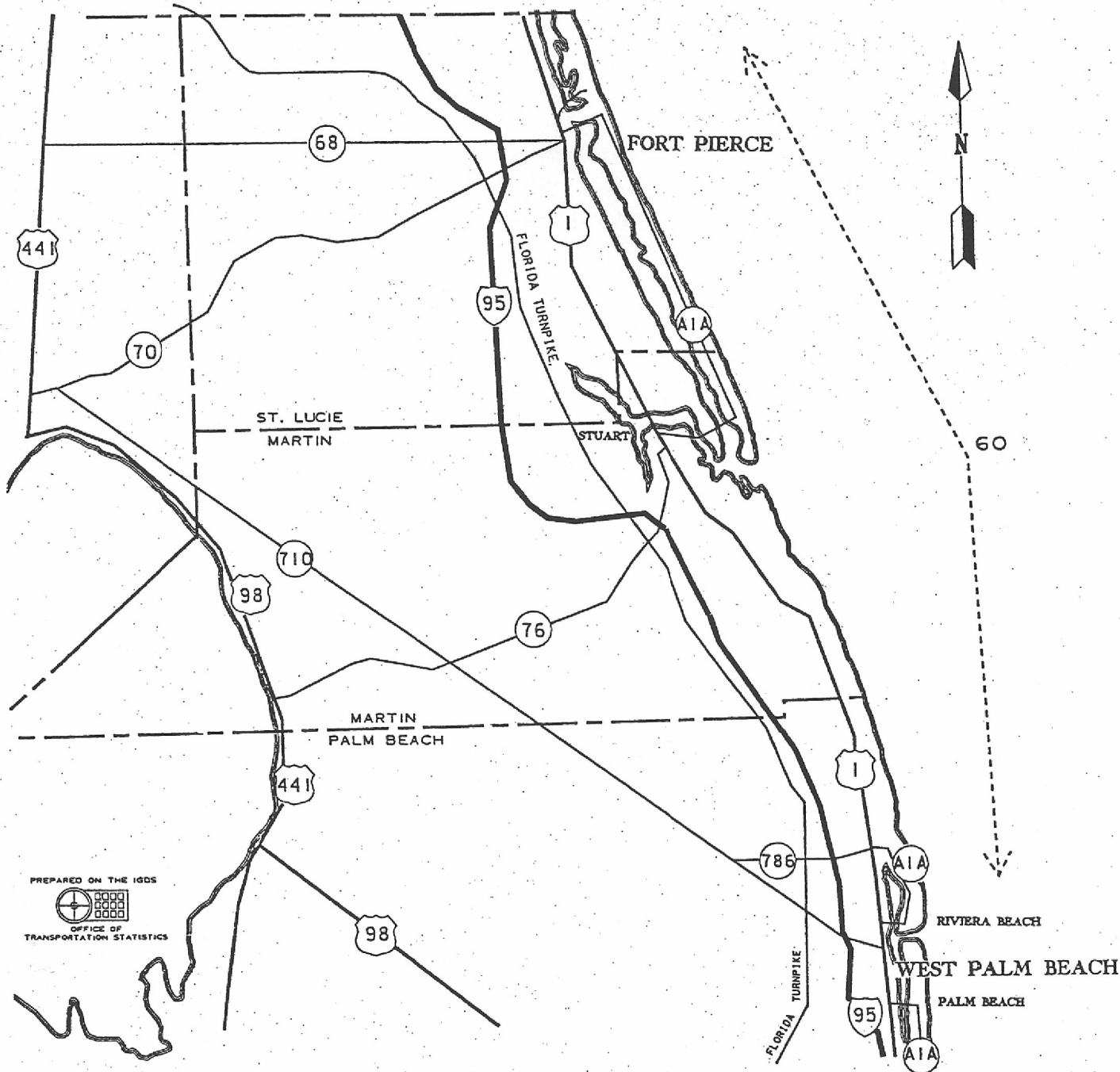
LEGEND

- OPEN TO THRU TRAFFIC
- CONSTRUCTION COMPLETED
- UNDER CONSTRUCTION
- ==== PLANS READY OR DESIGN STAGE
- - - - INDEX NUMBERS REFER TO DESCRIPTIONS IN REPORT

PREPARED ON THE IGDS

 OFFICE OF
 TRANSPORTATION STATISTICS






I-95 ST. LUCIE, MARTIN AND PALM BEACH COUNTIES

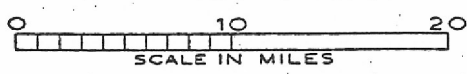


PREPARED ON THE IGDS

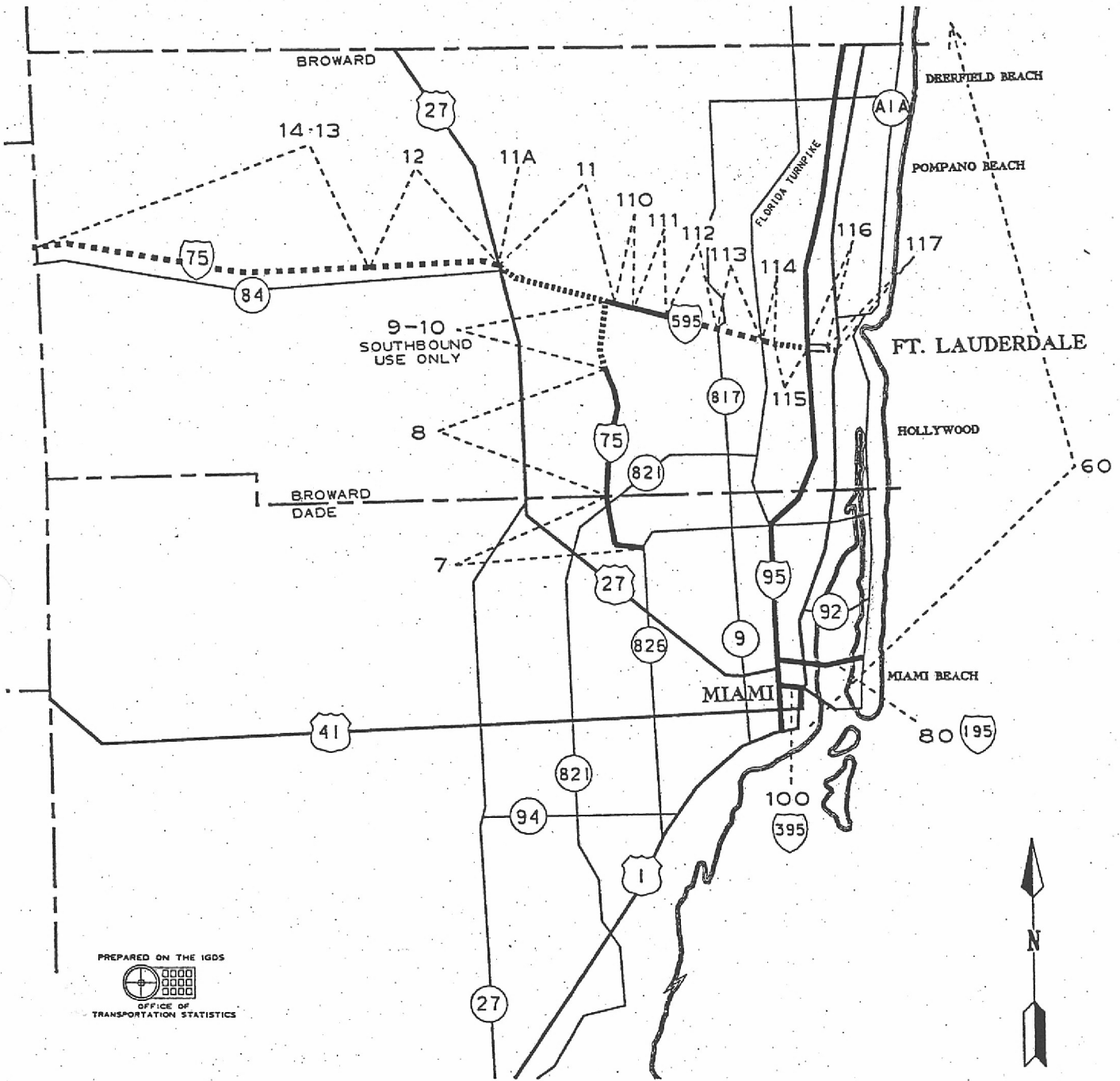
 OFFICE OF
 TRANSPORTATION STATISTICS

LEGEND

-  OPEN TO THRU TRAFFIC
-  CONSTRUCTION COMPLETED
-  UNDER CONSTRUCTION
-  PLANS READY OR DESIGN STAGE
- 52  INDEX NUMBERS REFER TO DESCRIPTIONS IN REPORT








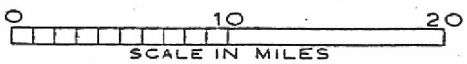
I-75, I-95, I-195, I-395 & I-595 BROWARD AND DADE COUNTIES



PREPARED ON THE IGDS

 OFFICE OF
 TRANSPORTATION STATISTICS

- LEGEND**
-  OPEN TO THRU TRAFFIC
 -  CONSTRUCTION COMPLETED
 -  UNDER CONSTRUCTION
 -  PLANS READY OR DESIGN STAGE
 -  INDEX NUMBERS REFER TO DESCRIPTIONS IN REPORT



FLORIDA DEPARTMENT OF TRANSPORTATION
INTERSTATE SYSTEM†

INTERSTATE ROUTE	FHWA ANTICIPATED ROUTE LENGTH MILES		FDOT ANTICIPATED ROUTE LENGTH MILES		OPEN TO THRU TRAFFIC		CONSTRUCTION COMPLETE NOT OPEN TO THRU TRAFFIC MAY BE OPEN TO LOCAL TRAFFIC		UNDER CONSTRUCTION		PLANS READY AWAITING FUNDING		DESIGN STAGE	
	MILES	PERCENT	MILES	PERCENT	MILES	PERCENT	MILES	PERCENT	MILES	PERCENT	MILES	PERCENT	MILES	PERCENT
I-4	132.1	100.0%	132.1	100.0%										
I-10	362.8	100.0%	362.8	100.0%										
I-110	6.4	100.0%	6.4	100.0%										
I-75	472.1	82.0%	470.1	82.0%	10.7	2.3%	43.7	9.3%	0.0	0.0%	30.2	6.4%		
I-175*	1.4	100.0%	1.4	100.0%										
I-275	59.6	100.0%	59.4	100.0%										
I-375*	1.3	100.0%	1.3	100.0%										
I-95	382.4	100.0%	382.0	100.0%										
I-195	4.4	100.0%	4.4	100.0%										
I-295	35.1	100.0%	35.1	100.0%										
I-395	1.2	100.0%	1.2	100.0%										
I-595*	9.3	27.2%	9.2	27.2%	0.0	0.0%	6.7	72.8%	0.0	0.0%	0.0	0.0%		
I-595	4.2	0.0%	3.6	0.0%	2.4	66.7%	1.2	33.3%	0.0	0.0%	0.0	0.0%		
TOTAL	1460.3	94.0%	1457.1	94.0%	13.1	0.9%	44.9	3.1%	0.0	0.0%	30.2	2.0%		
Not IS Funded*	12.0	43.7%	11.9	43.7%	0.0	0.0%	6.7	56.3%	0.0	0.0%	0.0	0.0%		

*Sections constructed to Interstate standards utilizing non-Interstate funds but signed as Interstate.

†Report reorganized for simplicity and clarity 1/85.

Office of Transportation Statistics
Office of Transportation Data Reporting
April 1 - June 30, 1988

FLORIDA DEPARTMENT OF TRANSPORTATION DETAILED STATUS OF FLORIDA INTERSTATE SYSTEM

- INDEX NO. - Number refers to location as shown on Key Map
 LOCATION - Limits or description of Project
 STATUS - Design Stage
 PR - Plans Ready - awaiting funding
 UC - Under Construction (based on fund availability)
 CC - Construction completed, not yet open to traffic
 O/LT - May be open to local traffic only
 N/A - Information not available
- Example - (UC to Open 4Q/88) indicates project currently under construction and scheduled to be open to thru traffic during the fourth quarter (October-December) of 1988. All dates are for calendar year.

COMPLETED INTERSTATES

INDEX NO.	LOCATION	MILES
1	INTERSTATE ROUTE - 4 From I-275, in Tampa to I-95 west of Daytona Beach	132.1
2	INTERSTATE ROUTE - 10 From Alabama State Line to I-95 in Jacksonville	362.8
3	INTERSTATE ROUTE - 110 From I-10, north of Pensacola, south into Pensacola	6.4
36	INTERSTATE ROUTE - 175 From I-275 east to SR 687/US 92 in St. Petersburg	1.4
52	INTERSTATE ROUTE - 275 From I-75 north of Palmetto to I-75 north of Tampa	59.4
55	INTERSTATE ROUTE - 375 From I-275 east to SR 595 in St. Petersburg	1.3
60	INTERSTATE ROUTE - 95 From US 1 in South Miami north to the Georgia State Line	382.0
80	INTERSTATE ROUTE - 195 From I-95 in Miami to Alton Road in Miami Beach	4.4
90	INTERSTATE ROUTE - 295 From I-95 south of Jacksonville to I-95 north of Jacksonville	35.1
100	INTERSTATE ROUTE - 395 From I-95 to MacArthur Causeway Bridge in Miami	1.2

INCOMPLETED INTERSTATES

INDEX NO.	LOCATION	PRESENT STATUS	ANTICIPATED DATE OF OPENING	MILES
INTERSTATE ROUTE - 75				
From Palmetto Expressway (SR 826) in Miami via Tampa to the Georgia State Line.				
7	DADE COUNTY Palmetto Expressway Interchange to Broward County Line	OPEN		5.8
8	BROWARD COUNTY Dade County Line to Nova Drive Interchange	OPEN		8.6
9	North of Nova Drive to south of S.W. 13th Street	O/LT (Southbound)	3Q/88	1.8
10	South of S.W. 13th Street to east of Country Club Drive	O/LT (Southbound)	3Q/88	2.6
11	East of Country Club Drive to east of U.S. 27 Interchange	O/LT	3Q/88	6.3
11a	East of US 27 Interchange to west of US 27 Interchange (access to SR 84 and U.S 27)	OPEN		0.0
12	West of U.S. 27 Interchange to east of Bridge #52 (9.6 miles west of US 27, SR 25)	UC	3Q/88	8.4
13	East of Bridge #52 to east of Bridge #49 (21 miles west of US 27, SR 25)	UC	3Q/89	10.6
14	East of Bridge #49 to Collier County Line	UC	2Q/89	7.7

INDEX NO.	LOCATION	PRESENT STATUS	ANTICIPATED DATE OF OPENING	MILES
COLLIER COUNTY				
15	Broward County Line to east of Bridge #27 (8.0 miles west of Broward County Line)	DS	2Q/91	7.8
16	East of Bridge #27 to east of Bridge #12 (17.8 miles west of Broward County Line)	DS	2Q/91	9.0
17	East of Bridge #12 to east of CR 839	DS	4Q/90	7.7
18	East of CR 839 to east of SR 29	DS	4Q/90	4.7
18a	East of SR 29 to W. of SR 29	DS	2Q/91	1.0
19	West of SR 29 to 5.6 miles west of SR 29	UC	3Q/89	5.6
20	5.6 miles west of SR 29 to west of Bridge #2 (11.7 miles west of SR 29)	UC	3Q/89	6.1
21	West of Bridge #2 to east of CR 951	UC	3Q/89	5.3
25	East of CR 951 to Lee County Line	OPEN		16.7
CENTRAL AND NORTH FLORIDA				
25	Lee/Collier County Line to Georgia State Line	OPEN		354.4

INDEX NO.	LOCATION	PRESENT STATUS	ANTICIPATED DATE OF OPENING	MILES
INTERSTATE ROUTE - 595				
From I-75 to US 1 in Ft. Lauderdale				
110*	I-75 to east of 136th Avenue	OPEN		0.7
111*	East of 136th Avenue to east of Hiatus Road	OPEN		1.8
112*	East of Hiatus Road to west of University Drive (SR 817)	UC	4Q/88	2.4
113*	West of University Drive(SR 817) to W. of Fla.'s Turnpike	UC	4Q/89	2.5
114*	West of Florida's Tpke to east of SR 7 (US 441)	UC	2Q/89	1.8
115	East of SR 7 (US 441) to west of I-95	CC	2Q/89	1.0
116	West of I-95 to east of I-95	UC	4Q/89	1.2
117	East of I-95 to US 1 in Ft. Lauderdale	CC	2Q/89	1.4

*This section will be constructed to Interstate standards utilizing Non-Interstate Funds but will be signed as I-595

Florida Department of Transportation
Office of Transportation Statistics
Office of Transportation Data Reporting
April 1 - June 30, 1988