

2021 QAR ADA

Note that all locations have been field verified and notes were made in the field that relates to the google earth images that are included. All images that were used were post 01/2021 on the Google Earth Time Stamp.

Line Number 1

Roadway ID 2010000
MilePost 8.807
End Mile Post 11.411
Side of road Left
Location SR 41 and E. Laperle Ln
Notes DWS are in place but need to be replaced on both side if the roadway.



2021 QAR ADA

Note that all locations have been field verified and notes were made in the field that relates to the google earth images that are included. All images that were used were post 01/2021 on the Google Earth Time Stamp.

Line Number 5

Roadway ID 2030000
MilePost 14.384
End Mile Post 14.648
Side of road Left
Location US 92 SR 41 and NE1st St
Notes This Corridor needs major improvement.
Most of the ADA are not in place at the cross streets.



2021 QAR ADA

Note that all locations have been field verified and notes were made in the field that relates to the google earth images that are included. All images that were used were post 01/2021 on the Google Earth Time Stamp.

Line Number 32

Roadway ID 8050000
MilePost 11.487
End Mile Post 11.623
Side of road Left
Location Marianne St and SR 41
Notes DWS can be replaced at Marianne St. DWS are in place in this section of roadway.



2021 QAR ADA

Note that all locations have been field verified and notes were made in the field that relates to the google earth images that are included. All images that were used were post 01/2021 on the Google Earth Time Stamp.

Line Number 42

Roadway ID 10003000
MilePost 0.411
End Mile Post 0.611
Side of road Left
Location Salmon Express Way and US 41
Notes Roadway is up to standard.



2021 QAR ADA

Note that all locations have been field verified and notes were made in the field that relates to the google earth images that are included. All images that were used were post 01/2021 on the Google Earth Time Stamp.

Line Number 45

Roadway ID 10010000
MilePost 16.953
End Mile Post 17.261
Side of road Right
Location US41 / US 301 @ Hannaway Dr
Notes

DWS are old and need to
to be replaced throughtout this area.



2021 QAR ADA

Note that all locations have been field verified and notes were made in the field that relates to the google earth images that are included. All images that were used were post 01/2021 on the Google Earth Time Stamp.

Line Number 47

Roadway ID 10010000
MilePost 17.231
End Mile Post 17.363
Side of road Left
Location US 301
Notes DWS are in place and operational in most the are. Can be replaced due to cracking.



2021 QAR ADA

Note that all locations have been field verified and notes were made in the field that relates to the google earth images that are included. All images that were used were post 01/2021 on the Google Earth Time Stamp.

Line Number 60

Roadway ID 10020101
MilePost 2.14
End Mile Post 2.203
Side of road Right
Location SR 685 Tampa Road and Palm Ave
Notes DWS are worn and cracked.



2021 QAR ADA

Note that all locations have been field verified and notes were made in the field that relates to the google earth images that are included. All images that were used were post 01/2021 on the Google Earth Time Stamp.

Line Number 86

Roadway ID 10070000
MilePost 4.399
End Mile Post 4.485
Side of road Left
Location SR 39 Alexander and
Notes DWS need to be replaced in this area.



2021 QAR ADA

Note that all locations have been field verified and notes were made in the field that relates to the google earth images that are included. All images that were used were post 01/2021 on the Google Earth Time Stamp.

Line Number 90

Roadway ID 10080000
MilePost 1.612
End Mile Post 1.672
Side of road Right
Location SR 60 and Armenia Ave
Notes DWS are up to standard.



2021 QAR ADA

Note that all locations have been field verified and notes were made in the field that relates to the google earth images that are included. All images that were used were post 01/2021 on the Google Earth Time Stamp.

Line Number 105

Roadway ID 10110000
MilePost 1.2
End Mile Post 1.507
Side of road Left
Location SR 60 n 39th ST
Notes DWS are up to standard.



2021 QAR ADA

Note that all locations have been field verified and notes were made in the field that relates to the google earth images that are included. All images that were used were post 01/2021 on the Google Earth Time Stamp.

Line Number 112

Roadway ID 10110000
MilePost 19.793
End Mile Post 20.296
Side of road Left
Location SR 60 @ East of John Redman to weigh station
Notes DWS are in place and operational.



2021 QAR ADA

Note that all locations have been field verified and notes were made in the field that relates to the google earth images that are included. All images that were used were post 01/2021 on the Google Earth Time Stamp.

Line Number 116

Roadway ID 10130000
MilePost 5
End Mile Post 5.233
Side of road Right
Location Gandy US 92
Notes DWS are needed but look like it is in the works.



2021 QAR ADA

Note that all locations have been field verified and notes were made in the field that relates to the google earth images that are included. All images that were used were post 01/2021 on the Google Earth Time Stamp.

Line Number 138

Roadway ID 10200000
MilePost 0.638
End Mile Post 0.723
Side of road Left
Location CR 39 /SR 39A
Notes This section was recently resurfaced and all the DWS are being done with a sidewalk project.




2021 QAR ADA

Note that all locations have been field verified and notes were made in the field that relates to the google earth images that are included. All images that were used were post 01/2021 on the Google Earth Time Stamp.

Line Number 160

Roadway ID 10340000
MilePost 3.688
End Mile Post 3.82
Side of road Left
Location SR 574 @ 13 street North
Notes DWS need to be replaced and PED crossing signs need to be fixed.



2021 QAR ADA

Note that all locations have been field verified and notes were made in the field that relates to the google earth images that are included. All images that were used were post 01/2021 on the Google Earth Time Stamp.

Line Number 166

Roadway ID 10340000
MilePost 11.349
End Mile Post 12.267
Side of road Left
Location SR 574 @ Peak Street
Notes DWS need to be replaced and PED crossing signs need to be fixed.



2021 QAR ADA

Note that all locations have been field verified and notes were made in the field that relates to the google earth images that are included. All images that were used were post 01/2021 on the Google Earth Time Stamp.

Line Number 170

Roadway ID 14030000
MilePost 1.51
End Mile Post 1.583
Side of road Left
Location US 19
Notes DWS needs to be replaced




2021 QAR ADA

Note that all locations have been field verified and notes were made in the field that relates to the google earth images that are included. All images that were used were post 01/2021 on the Google Earth Time Stamp.

Line Number 176

Roadway ID 14030000
MilePost 12.263
End Mile Post 12.598
Side of road Left
Location Beach Blvd and US 19
Notes DWS and PED crossing are up to standard.



2021 QAR ADA

Note that all locations have been field verified and notes were made in the field that relates to the google earth images that are included. All images that were used were post 01/2021 on the Google Earth Time Stamp.

Line Number 181

Roadway ID 14050000
MilePost 14.61
End Mile Post 14.692
Side of road Right
Location US 301 and Pond Ave to Washington Ave.
Notes DWS and PED crossing are up to standard.



2021 QAR ADA

Note that all locations have been field verified and notes were made in the field that relates to the google earth images that are included. All images that were used were post 01/2021 on the Google Earth Time Stamp.

Line Number 185

Roadway ID 14050000
MilePost 19.276
End Mile Post 20.139
Side of road Right
Location Melvin road to Mickler Road
Notes DWS are up to standard but roadway has a lot of debris on the roadway.



2021 QAR ADA

Note that all locations have been field verified and notes were made in the field that relates to the google earth images that are included. All images that were used were post 01/2021 on the Google Earth Time Stamp.

Line Number 201

Roadway ID 140910000
MilePost 0.861
End Mile Post 1.004
Side of road Right
Location SR 54 and Westley Chapel Blvd
Notes DWS are in place and up to standard.



2021 QAR ADA

Note that all locations have been field verified and notes were made in the field that relates to the google earth images that are included. All images that were used were post 01/2021 on the Google Earth Time Stamp.

Line Number 212

Roadway ID 14570000
MilePost 7.072
End Mile Post 7.145
Side of road Right
Location SR 54 & Duck Slough Area
Notes DWS are inplace and operational. PED Signs need to be replaced or moved to face correct direction.



Line Number 212



2021 QAR ADA

Note that all locations have been field verified and notes were made in the field that relates to the google earth images that are included. All images that were used were post 01/2021 on the Google Earth Time Stamp.

Line Number 227

Roadway ID 15009000
MilePost 2.87
End Mile Post 3.068
Side of road Left
Location US 92 SR 687/SR600
Notes DWS needs to be placed in this area.



2021 QAR ADA

Note that all locations have been field verified and notes were made in the field that relates to the google earth images that are included. All images that were used were post 01/2021 on the Google Earth Time Stamp.

Line Number 236

Roadway ID 15010000
MilePost 4.889
End Mile Post 4.934
Side of road Right
Location US 19 SR595 @ 9th street (MLK and 5th)
Notes DWS are in place and operational.



2021 QAR ADA

Note that all locations have been field verified and notes were made in the field that relates to the google earth images that are included. All images that were used were post 01/2021 on the Google Earth Time Stamp.

Line Number 240

Roadway ID 15010000
MilePost 10.241
End Mile Post 11.506
Side of road Left
Location US 19 SR 595 Bay Pines Blvd
Notes DWS are up to standard.



2021 QAR ADA

Note that all locations have been field verified and notes were made in the field that relates to the google earth images that are included. All images that were used were post 01/2021 on the Google Earth Time Stamp.

Line Number 241

Roadway ID 15010000
MilePost 16.967
End Mile Post 17.066
Side of road Right
Location US 19/ Seminole Blvd Missioure Ave
Notes ADA and DWS are in place and up to standard.



2021 QAR ADA

Line Number 242, 246, 247, and 248

Roadway ID	15010000	Item 242	Off System
MilePost	17.466	Item 246	Off System
End Mile Post	19.995	Item 247	Off System
Side of road	Left	Item 248	Off System
Location	US 19 SR 595		
Notes	Transferred to City of Largo		

2021 QAR ADA

Note that all locations have been field verified and notes were made in the field that relates to the google earth images that are included. All images that were used were post 01/2021 on the Google Earth Time Stamp.

Line Number 251

Roadway ID	15010101
MilePost	0
End Mile Post	0.032
Side of road	Right
Location	4th Ave North
Notes	DWS are up to standard.



2021 QAR ADA

Note that all locations have been field verified and notes were made in the field that relates to the google earth images that are included. All images that were used were post 01/2021 on the Google Earth Time Stamp.

Line Number 253

Roadway ID	15020000
MilePost	3.379
End Mile Post	3.405
Side of road	Right
Location	ALT 19 SR 595 @ washington St
Notes	DWS do not need to be replaced.



2021 QAR ADA

Note that all locations have been field verified and notes were made in the field that relates to the google earth images that are included. All images that were used were post 01/2021 on the Google Earth Time Stamp.

Line Number 265

Roadway ID 15020000
MilePost 11.556
End Mile Post 11.643
Side of road Left
Location Alt US 19 SR 595 Klosterman Rd
Notes DWS are up to standard and in place.



2021 QAR ADA

Note that all locations have been field verified and notes were made in the field that relates to the google earth images that are included. All images that were used were post 01/2021 on the Google Earth Time Stamp.

Line Number 267

Roadway ID	15025000
MilePost	1.095
End Mile Post	1.142
Side of road	Left
Location	US alt 19 SR 595 Myrtle Ave
Notes	ADA and DWS are in place



2021 QAR ADA

Note that all locations have been field verified and notes were made in the field that relates to the google earth images that are included. All images that were used were post 01/2021 on the Google Earth Time Stamp.

Line Number 268

Roadway ID 15025000
MilePost 1.418
End Mile Post 1.592
Side of road Right
Location ALT US19/ SR 595
Notes DWS are in place and up to FDOT Standards.



2021 QAR ADA

Note that all locations have been field verified and notes were made in the field that relates to the google earth images that are included. All images that were used were post 01/2021 on the Google Earth Time Stamp.

Line Number 270

Roadway ID 15030000
MilePost 3.37
End Mile Post 3.774
Side of road Right
Location SR 686/Roosevelt Blvd
Notes ADA and DWS are in place.




2021 QAR ADA

Note that all locations have been field verified and notes were made in the field that relates to the google earth images that are included. All images that were used were post 01/2021 on the Google Earth Time Stamp.

Line Number 274

Roadway ID	15040000
MilePost	0.077
End Mile Post	0.185
Side of road	Right
Location	SR 60
Notes	DWS are in place.



2021 QAR ADA

Note that all locations have been field verified and notes were made in the field that relates to the google earth images that are included. All images that were used were post 01/2021 on the Google Earth Time Stamp.

Line Number 275

Roadway ID 15040000
MilePost 0.863
End Mile Post 0.957
Side of road Right
Location SR 60
Notes DWS are in place and operational



2021 QAR ADA

Note that all locations have been field verified and notes were made in the field that relates to the google earth images that are included. All images that were used were post 01/2021 on the Google Earth Time Stamp.

Line Number 276

Roadway ID 15040000
MilePost 1.088
End Mile Post 1.84
Side of road Left
Location SR 60 @ Adamo and 45th st
Notes DWS need to be replaced.



2021 QAR ADA

Note that all locations have been field verified and notes were made in the field that relates to the google earth images that are included. All images that were used were post 01/2021 on the Google Earth Time Stamp.

Line Number 277

Roadway ID 15040000
MilePost 1.913
End Mile Post 4.181
Side of road Right
Location SR 60
Notes Sidewalk need replacing and DWS need to be added.



2021 QAR ADA

Note that all locations have been field verified and notes were made in the field that relates to the google earth images that are included. All images that were used were post 01/2021 on the Google Earth Time Stamp.

Line Number 281

Roadway ID 15050000
MilePost 6.683
End Mile Post 6.952
Side of road Left
Location SR 590
Notes DWS are in place.



2021 QAR ADA

Note that all locations have been field verified and notes were made in the field that relates to the google earth images that are included. All images that were used were post 01/2021 on the Google Earth Time Stamp.

Line Number 284

Roadway ID 15050000
MilePost 13.232
End Mile Post 13.588
Side of road Left
Location SR 590 & SR 580
Notes DWS are needed at 7th ave and Main Street.



2021 QAR ADA

Note that all locations have been field verified and notes were made in the field that relates to the google earth images that are included. All images that were used were post 01/2021 on the Google Earth Time Stamp.

Line Number 292

Roadway ID 15061000
MilePost 5.262
End Mile Post 5.445
Side of road Left
Location SR 693 & SR 694 116 st to Railbow Village MHP
Notes Needs redesign on a Sidewalk at 19th street. DWS are in place.



2021 QAR ADA

Note that all locations have been field verified and notes were made in the field that relates to the google earth images that are included. All images that were used were post 01/2021 on the Google Earth Time Stamp.

Line Number 295

Roadway ID 15070001
MilePost 0
End Mile Post 0.118
Side of road Right
Location SR 580/ Main Street
Notes Need to add DWS



2021 QAR ADA

Note that all locations have been field verified and notes were made in the field that relates to the google earth images that are included. All images that were used were post 01/2021 on the Google Earth Time Stamp.

Line Number 296

Roadway ID 15080000
MilePost 0
End Mile Post 1.173
Side of road Left
Location SR 580 /SR 584/TampaRoad
Notes Tampa road has just been resurfaced and all ADA has been brought up to standard. There is one Intersection outside the project limits that was not included and needs to have DWS placed at Burbank Road.



2021 QAR ADA

Note that all locations have been field verified and notes were made in the field that relates to the google earth images that are included. All images that were used were post 01/2021 on the Google Earth Time Stamp.

Line Number 298

Roadway ID 15090000
MilePost 3.083
End Mile Post 3.436
Side of road Right
Location SR 687 and 41 ave North
Notes DWS need to be added this roadway in some areas.



2021 QAR ADA

Note that all locations have been field verified and notes were made in the field that relates to the google earth images that are included. All images that were used were post 01/2021 on the Google Earth Time Stamp.

Line Number 299

Roadway ID 15090000
MilePost 3.436
End Mile Post 3.522
Side of road Right
Location SR 687 and 47 ave north thru 48st street
Notes DWS are needed throughout this Roadway. Some Intersection are missing one some are missing both.



2021 QAR ADA

Note that all locations have been field verified and notes were made in the field that relates to the google earth images that are included. All images that were used were post 01/2021 on the Google Earth Time Stamp.

Line Number 301

Roadway ID	15090000 Realignment to 15241000
MilePost	6.393
End Mile Post	6.458
Side of road	Right
Location	SR 687 and
Notes	Could not locate MP on SLD

2021 QAR ADA

Note that all locations have been field verified and notes were made in the field that relates to the google earth images that are included. All images that were used were post 01/2021 on the Google Earth Time Stamp.

Line Number 307

Roadway ID	15100000
MilePost	3.669
End Mile Post	4.76
Side of road	Left
Location	SR 699 and Yacht and Tennis club entrance
Notes	This area has all the standard DWS.



2021 QAR ADA

Note that all locations have been field verified and notes were made in the field that relates to the google earth images that are included. All images that were used were post 01/2021 on the Google Earth Time Stamp.

Line Number 311

Roadway ID 15120000
MilePost 3.294
End Mile Post 3.352
Side of road Left Right
Location SR 688 Ulmerton from 130st st to 121st
Notes DWS are cracked and damaged and need to be replaced.



2021 QAR ADA

Note that all locations have been field verified and notes were made in the field that relates to the google earth images that are included. All images that were used were post 01/2021 on the Google Earth Time Stamp.

Line Number 312

Roadway ID 15120000
MilePost 9.933
End Mile Post 10.017
Side of road Left
Location SR 688 Ulmerton from 49st st to Automobile Blvd
Notes Some areas need to have some replacement due to DWS being damaged.



Line Number 312



2021 QAR ADA

Note that all locations have been field verified and notes were made in the field that relates to the google earth images that are included. All images that were used were post 01/2021 on the Google Earth Time Stamp.

Line Number 313

Roadway ID 15120000
MilePost 3.294
End Mile Post 3.532
Side of road Right
Location SR 688 /121 ave North to Palm Ave
Notes DWS are cracked and damaged and need to be replaced.



2021 QAR ADA

Note that all locations have been field verified and notes were made in the field that relates to the google earth images that are included. All images that were used were post 01/2021 on the Google Earth Time Stamp.

Line Number 316

Roadway ID 15120000
MilePost 9.933
End Mile Post 10.017
Side of road Left
Location SR 688 @ North 56 Court
Notes DWS need to be placed in the roadway Section



2021 QAR ADA

Note that all locations have been field verified and notes were made in the field that relates to the google earth images that are included. All images that were used were post 01/2021 on the Google Earth Time Stamp.

Line Number 317

Roadway ID 15120000 Item 317
MilePost 9.9333
End Mile Post 10.017
Side of road Right
Location SR 688 @N 56th Court
Notes DWS need to be added to this Roadway Section.



2021 QAR ADA

Note that all locations have been field verified and notes were made in the field that relates to the google earth images that are included. All images that were used were post 01/2021 on the Google Earth Time Stamp.

Line Number 326

Roadway ID 15150000 Item 317
MilePost 1.694
End Mile Post 1.874
Side of road Left
Location US19 35th @ 42st to 38th st
Notes This area has all the required DWS in place.



2021 QAR ADA

Note that all locations have been field verified and notes were made in the field that relates to the google earth images that are included. All images that were used were post 01/2021 on the Google Earth Time Stamp.

Line Number 327

Roadway ID 15150000 Item 317
MilePost 2.517
End Mile Post 2.879
Side of road Right
Location US 19 35th st @ 28st to 22st
Notes This area has all the required DWS in place.



2021 QAR ADA

Note that all locations have been field verified and notes were made in the field that relates to the google earth images that are included. All images that were used were post 01/2021 on the Google Earth Time Stamp.

Line Number 328

Roadway ID 15150000 Item 317
MilePost 2.287
End Mile Post 4.128
Side of road Left
Location US19 35th st @ 22st to 3rd Ave S
Notes This area has all the required DWS in place.



2021 QAR ADA

Note that all locations have been field verified and notes were made in the field that relates to the google earth images that are included. All images that were used were post 01/2021 on the Google Earth Time Stamp.

Line Number 329

Roadway ID 15150000 Item 317
MilePost 4.128
End Mile Post 4.377
Side of road Left
Location US 19 @ West of Lowes to Sheriff's office on right.
Notes DWS are in place and operational



2021 QAR ADA

Note that all locations have been field verified and notes were made in the field that relates to the google earth images that are included. All images that were used were post 01/2021 on the Google Earth Time Stamp.

Line Number 330

Roadway ID 1.52E+08 Item 317
MilePost 5.707
End Mile Post 5.876
Side of road Left
Location US19 35th st @ Sams Club to 22 Ave
Notes DWS need to be added @ 13th AVE N. DWS are in place through out this roadway section.



2021 QAR ADA

Note that all locations have been field verified and notes were made in the field that relates to the google earth images that are included. All images that were used were post 01/2021 on the Google Earth Time Stamp.

Line Number 331

Roadway ID 1.52E+08 Item 317
MilePost 6.017
End Mile Post 6.891
Side of road Right
Location US 19 @ 24 ave N to 38th Ave N
Notes DWS are in place



2021 QAR ADA

Note that all locations have been field verified and notes were made in the field that relates to the google earth images that are included. All images that were used were post 01/2021 on the Google Earth Time Stamp.

Line Number 332

Roadway ID 1.52E+08 Item 317
MilePost 9.051
End Mile Post 9.245
Side of road Left
Location US 19 @ 72 Ave N to SR 694
Notes DWS are in place



2021 QAR ADA

Note that all locations have been field verified and notes were made in the field that relates to the google earth images that are included. All images that were used were post 01/2021 on the Google Earth Time Stamp.

Line Number 341

Roadway ID 1.52E+08 Item 317
MilePost 30.99
End Mile Post 31.153
Side of road Right
Location US 19 at MLK to Cypress St
Notes DWS are in place at all cross streets



2021 QAR ADA

Note that all locations have been field verified and notes were made in the field that relates to the google earth images that are included. All images that were used were post 01/2021 on the Google Earth Time Stamp.

Line Number 350

Roadway ID 15200003 Item 317
MilePost 0.065
End Mile Post 0.127
Side of road Right
Location 5th Ave frpm
Notes DWS are in place and operational.

