

APPENDIX K

Areas of Interest Reports

Area of Interest Report Summary

Category	Analysis Type	K.1	K.2	K.3	K.4	K.5	K.6	K.7
Contamination	Biomedical Waste	0	2	0	22	3	16	13
	DERM Contaminated Sites in Miami-Dade County	0	1	0	5	4	7	3
	DFIRM 100-Year Flood Plain	N/A	N/A	N/A	N/A	N/A	N/A	N/A
	DFRIM Flood Hazard Zones	N/A	N/A	N/A	N/A	N/A	N/A	N/A
	DRASTIC Coverage for the Superficial Aquifer System	2	1	0	0	1	1	0
	FDEP Dry Cleaning Program Sites	0	0	0	1	1	0	0
	FDEP Off Site Contamination Notices	0	0	0	0	0	0	0
	Hazardous Waste Facilities	4	7	2	26	7	52	28
	Onsite Sewage	3	0	0	34	0	8	7
	Petroleum Contamination Monitoring Sites	3	4	0	17	16	38	22
	Solid Waste Facilities	0	0	0	0	0	3	2
	Special Flood Hazard Areas	N/A	N/A	N/A	N/A	N/A	N/A	N/A
	Super Act Risk Sources	1	1	0	8	6	14	10
	Superfund Hazardous Waste Sites	0	0	0	0	0	2	0
	Toxic Release Inventory Sites	0	0	0	1	0	2	4
	Waste Cleanup Responsible Party Sites-Closed	0	0	0	1	0	1	2
	Waste Cleanup Responsible Party Sites-Open	0	0	0	0	0	0	0
Historic Site	D6- Year Built BY Decade(1970s)	0	11	0	12	5	53	27
	D6- Year Built BY Decade(Before 1970s)	2	8	0	15	6	43	33
REC	Parks and Recreational Facilities	0	0	1	0	0	0	0
Section 4f	Florida Site File Archaeological or Historic Sites	0	0	0	0	0	1	0
	Florida Site File Field Survey Project Boundaries	10	17	5	19	11	31	26
	Florida Site File Historic Standing Structures	0	1	0	0	0	0	7
	Florida Site File Resource Groups	4	1	2	4	2	7	5
	Florida Species Observations 2007	0	0	0	0	0	0	0
Social	American Indian Lands and Native Entities in Florida	0	0	0	0	0	0	0
	Brownfield Location Boundaries	2	1	0	3	0	2	3
	Community Centers (Points)	0	0	0	0	0	0	1
	FDEM Places of Worship	0	0	0	0	0	0	3
	Geocoded Schools	0	0	0	4	0	0	0
	Religious Centers (Points)	0	1	0	3	0	3	2

K.1 HEFT from SR 836 to NW 90th Street

K.2 NW 74th Street from SR 826 to US 27/Okeechobee Road

K.3 NW 117th Avenue from NW 41st Street to NW 90th Street

K.4 NW 25th Street from NW 117th Avenue to MIA Cargo Area

K.5 NW 36th Street from SR 826 to NW 67th Avenue

K.6 NW 72nd Avenue from SR 836 to US 27/Okeechobee Road

K.7 SR 826 from NW 25th Street to Okeechobee Road



APPENDIX K.1

Homestead Extension of Florida's Turnpike (HEFT)
from SR 836 to NW 90th Street

GIS Analysis Report - All Results

Doral Freight (FLORIDA TPKE EXT) Area of Interest

This AOI will be available in the EST until 04/12/2018

Last updated by Alexis Thomas @ FDOT District 6

Area of Interest Doral Freight (FLORIDA TPKE EXT) - Alternative #1 Summary



Analysis Type	Date Run	Features within AOI
		Count
Basemap		
2000 Census Block Data	03/13/2018	33
2000 Census Data Block Groups - Housing	03/13/2018	6
2000 Census Data Block Groups - Income	03/13/2018	6
2000 Census Data Block Groups - Language	03/13/2018	6
2000 Census Data Block Groups - Percentages	03/13/2018	6
2000 Census Data Block Groups - Population Densities	03/13/2018	6
2000 Census Data Block Groups - Population Totals	03/13/2018	6
2000 Census Data Block Groups - Transportation	03/13/2018	6
2000 US Census Block Data - Minority Population greater than 40%	03/13/2018	15
2001 Intermodal Terminal Facilities	03/13/2018	0
2003 FFWCC Habitat and Landcover GRID	03/13/2018	N/A
2008 SFWMD FL Land Use and Land Cover	03/13/2018	54
2010 Amtrak Intercity Railroad Terminals	03/13/2018	0
2010 Census County Demographics	03/13/2018	1
2010 Census Data Block Groups - Housing	03/13/2018	10
2010 Census Data Block Groups - Income	03/13/2018	10
2010 Census Data Block Groups - Language	03/13/2018	10

Analysis Type	Date Run	Count
2010 Census Data Block Groups - Percentages	03/13/2018	10
2010 Census Data Block Groups - Population Densities	03/13/2018	10
2010 Census Data Block Groups - Population Totals	03/13/2018	10
2010 Census Data Block Groups - Race and Ethnicity	03/13/2018	10
2010 Census Data Block Groups - Transportation	03/13/2018	10
2010 Census Designated Places	03/13/2018	2
2010 US Census Block Data	03/13/2018	108
2010 US Census Block Data - Minority Population greater than 40%	03/13/2018	22
2011 SWFWMD FL Land Use and Land Cover	03/13/2018	0
2013 NFWMD FL Land Use and Land Cover	03/13/2018	0
2014 SJRWMD FL Land Use and Land Cover	03/13/2018	0
2014 SRWMD FL Land Use and Land Cover	03/13/2018	0
2016 American Community Survey Block Group Data - Household Language	03/13/2018	10
2016 American Community Survey Block Group Data - Housing	03/13/2018	10
2016 American Community Survey Block Group Data - Income	03/13/2018	10
2016 American Community Survey Block Group Data - Language	03/13/2018	10
2016 American Community Survey Block Group Data - Percentages	03/13/2018	10
2016 American Community Survey Block Group Data - Population Densities	03/13/2018	10
2016 American Community Survey Block Group Data - Population Totals	03/13/2018	10
2016 American Community Survey Block Group Data - Race and Ethnicity	03/13/2018	10
2016 American Community Survey Block Group Data - Transportation	03/13/2018	10
AM Tower Structures	03/13/2018	0
Abandoned Rails (Subset of BTS Rails)	03/13/2018	0
Abandoned Rails 2015 (Subset of BTS Rails)	03/13/2018	0
Adopted Total Maximum Daily Loads (TMDLs) in Florida	03/13/2018	0
Air Quality Maintenance Areas	03/13/2018	1
Airport Runways (Polygons)	03/13/2018	0
Airports	03/13/2018	0
Ambient Air Monitoring Sites	03/13/2018	0
American Crocodile Critical Habitat	03/13/2018	0
American Indian Lands and Native Entities In Florida	03/13/2018	0
Areas of Critical State Concern in Florida	03/13/2018	0
Atlantic Coast Plants Consultation Area	03/13/2018	0
Audubons Crested Caracara Occurrences in Florida (1992-2009)	03/13/2018	0
Aviation Transportation Facilities	03/13/2018	0
Bald Eagle Nesting Territories	03/13/2018	0
Basin Management Action Plans (BMAP) Areas in Florida	03/13/2018	0
Biomedical Waste	03/13/2018	0
Black Bear Range	03/13/2018	1
Black Bear Road Kills	03/13/2018	0
Brownfield Location Boundaries	03/13/2018	2
Bus Transit Routes	03/13/2018	4
CLIP Version 4 Aggregated CLIP Priorities	03/13/2018	N/A
CLIP Version 4 Aquifer Recharge	03/13/2018	N/A

Analysis Type	Date Run	Count
CLIP Version 4 Biodiversity Resource Priorities	03/13/2018	N/A
CLIP Version 4 Critical Lands and Waters Identification - High Priority Private Wetlands and Uplands	03/13/2018	N/A
CLIP Version 4 Florida Ecological Greenways Network	03/13/2018	N/A
CLIP Version 4 Landscape Integrity Index	03/13/2018	N/A
CLIP Version 4 Landscape Resource Priorities	03/13/2018	N/A
CLIP Version 4 Natural Floodplain	03/13/2018	N/A
CLIP Version 4 Potential Habitat Richness	03/13/2018	N/A
CLIP Version 4 Priority Natural Communities	03/13/2018	N/A
CLIP Version 4 Rare Species Habitat Conservation Priorities	03/13/2018	N/A
CLIP Version 4 Significant Surface Waters	03/13/2018	N/A
CLIP Version 4 Strategic Habitat Conservation Areas	03/13/2018	N/A
CLIP Version 4 Surface Water Resource Priorities	03/13/2018	N/A
CLIP Version 4 Wetlands	03/13/2018	N/A
Cape Sable Seaside Sparrow Consultation Area	03/13/2018	0
Cape Sable Seaside Sparrow Historic Range	03/13/2018	0
Cape Sable Sparrow Critical Habitat	03/13/2018	0
Caracara Consultation Area	03/13/2018	0
Cellular Antenna Locations	03/13/2018	0
Cemeteries (Points)	03/13/2018	0
Cemeteries (Polygons)	03/13/2018	1
Census Bureau Landmarks - Points	03/13/2018	0
Census Bureau Landmarks - Polygons	03/13/2018	0
Coastal Assessment Framework	03/13/2018	1
Coastal Barrier Resource System	03/13/2018	0
Coastal Change Analysis Program - 2010	03/13/2018	N/A
Coastal Emergency Management Flood Data	03/13/2018	0
Coastline	03/13/2018	0
Community Boundaries (User Defined)	03/13/2018	0
Community Centers (Points)	03/13/2018	0
Community and Fraternal Center Boundaries in Florida - 2015	03/13/2018	0
Comprehensive Everglades Restoration Plan (CERP) Project Boundaries	03/13/2018	0
Cooperative Land Cover (CLC v3.2)	03/13/2018	N/A
Correctional Facilities	03/13/2018	0
Cotton Mouse Consultation Area	03/13/2018	0
County Demographics - 2000 Census	03/13/2018	1
Critical Habitat for the Reticulated Flatwoods Salamander and Frosted Flatwoods	03/13/2018	0
Critical Habitat in Florida for the West Indian Manatee - 2005	03/13/2018	0
Critical Wildlife Area Boundaries	03/13/2018	0
Crocodile Consultation Area	03/13/2018	1
Cross Florida Barge Canal Structures	03/13/2018	0
Cultural Centers (Polygons)	03/13/2018	1
Cultural Centers (Points)	03/13/2018	0
D1 - Year Built by Decade (1970's)	03/13/2018	0
D1 - Year Built by Decade (Before 1970)	03/13/2018	0

Analysis Type	Date Run	Count
D2 - Year Built by Decade (1970's)	03/13/2018	0
D2 - Year Built by Decade (Before 1970)	03/13/2018	0
D3 - Year Built by Decade (1970's)	03/13/2018	0
D3 - Year Built by Decade (Before 1970)	03/13/2018	0
D4 - Year Built by Decade (1970's)	03/13/2018	0
D4 - Year Built by Decade (Before 1970)	03/13/2018	0
D5 - Year Built by Decade (1970's)	03/13/2018	0
D5 - Year Built by Decade (Before 1970)	03/13/2018	0
D6 - Year Built by Decade (1970's)	03/13/2018	0
D6 - Year Built by Decade (Before 1970)	03/13/2018	2
D7 - Year Built by Decade (1970's)	03/13/2018	0
D7 - Year Built by Decade (Before 1970)	03/13/2018	0
DERM Contaminated Sites in Miami-Dade County	03/13/2018	0
DFIRM (SFHA) 100 Year Flood Zones	03/13/2018	N/A
DFIRM 100 Year Floodplain	03/13/2018	N/A
DFIRM 500 Year Floodplain	03/13/2018	N/A
DRASTIC Coverage for the Floridan Aquifer System	03/13/2018	0
DRASTIC Coverage for the Intermediate Aquifer	03/13/2018	0
DRASTIC Coverage for the Surficial Aquifer System	03/13/2018	2
Developments of Regional Impact (DRI)	03/13/2018	4
District 1 Generalized Landuse	03/13/2018	0
District 2 Generalized Landuse	03/13/2018	0
District 3 Generalized Landuse	03/13/2018	0
District 4 Generalized Landuse	03/13/2018	0
District 5 Generalized Landuse	03/13/2018	0
District 6 Generalized Landuse	03/13/2018	97
District 7 Generalized Landuse	03/13/2018	0
EPA Water Quality Data Monitoring Stations	03/13/2018	5
Ecosystem Management Areas	03/13/2018	1
Enterprise Zones	03/13/2018	0
Environmental Geology	03/13/2018	1
Environmentally Sensitive Shorelines	03/13/2018	0
Existing Recreational Trails	03/13/2018	0
FDEM Places of Worship	03/13/2018	0
FDEP Dry Cleaning Program Sites	03/13/2018	0
FDEP Institutional Control Registry	03/13/2018	0
FDEP Mitigation Banks	03/13/2018	0
FDEP Off Site Contamination Notices	03/13/2018	0
FDEP Springs 2009	03/13/2018	0
FDOT RCI Bridges	03/13/2018	20
FFWCC IWHRs Reclass 2009	03/13/2018	N/A
FFWCC Management Areas	03/13/2018	0
FFWCC Potential Habitat Richness - 2009	03/13/2018	N/A
FFWCC State Manatee Protection Zones	03/13/2018	0

Analysis Type	Date Run	Count
FFWCC Strategic Habitat Conservation Areas Priority Rankings - 2009	03/13/2018	N/A
FFWCC Strategic Habitat Conservation Areas Richness - 2009	03/13/2018	N/A
FFWCC Strategic Habitat Conservation Areas by Species - 2009	03/13/2018	N/A
FFWCC Wildlife Observations	03/13/2018	0
FNAI Bird Rookeries	03/13/2018	0
FNAI Element Occurrence	03/13/2018	0
FWC 1999 Wading Bird Rookery Surveys	03/13/2018	0
FWC Black Bear Nuisance Reports	03/13/2018	0
Facility Crossings	03/13/2018	19
Fatal Crashes On Florida Local and State Highway System (SHS) Roadways (2005 - 2007)	03/13/2018	2
Fatal Crashes on Florida Local and State Highway System (SHS) Roadways (2008 - 2009)	03/13/2018	0
Fatal Crashes on Florida Local and State Highway System (SHS) Roadways (2010)	03/13/2018	0
Fatal Crashes on Florida Local and State Highway System (SHS) Roadways (2011)	03/13/2018	1
Fatal Crashes on Florida Local and State Highway System (SHS) Roadways (2012)	03/13/2018	2
Fatal Crashes on Florida Local and State Highway System (SHS) Roadways (2013)	03/13/2018	1
Fatal Crashes on Florida Local and State Highway System (SHS) Roadways (2014)	03/13/2018	1
Federal Aviation Administration Obstructions	03/13/2018	0
Final Designation of Critical Habitat in Florida for <i>Anaea Troglodyta Floridaalis</i> (Florida Leafwing Butterfly) - 2014	03/13/2018	0
Final Designation of Critical Habitat in Florida for <i>Chromolaena Frustrata</i> (Cape Sable Thoroughwort) - 2014	03/13/2018	0
Final Designation of Critical Habitat in Florida for <i>Strymon Acis</i> (Bartram's Scrub-Hairstreak) - 2014	03/13/2018	0
Final Designation of Critical Habitat in Florida for the Elkhorn and Staghorn Corals - 2009	03/13/2018	0
Final Designation of Critical Habitat in Florida for the Smalltooth Sawfish - 2009	03/13/2018	0
Fixed-Guideway Transit Network Stations	03/13/2018	0
Fixed-Guideway Transit and Ferry Network	03/13/2018	0
Florida 5 Year Crash Rates	03/13/2018	11
Florida Artificial Reefs	03/13/2018	0
Florida Bonneted Bat Consultation Area	03/13/2018	1
Florida Forever BOT Projects	03/13/2018	0
Florida Grasshopper Sparrow Consultation Area	03/13/2018	0
Florida Invasive Plants	03/13/2018	4
Florida Managed Areas	03/13/2018	0
Florida National Wildlife Refuges	03/13/2018	0
Florida Panther Mortality (1972 through August 2010)	03/13/2018	0
Florida Reef Locations and Names	03/13/2018	0
Florida Sand Skink and Blue-tailed (Bluetail) Mole Skink Suitability	03/13/2018	0
Florida Scenic Highways and Byways	03/13/2018	0
Florida Sea Grass Bed Scar Damage	03/13/2018	0
Florida Site File Archaeological or Historic Sites	03/13/2018	0
Florida Site File Areas with No Field Survey Project Boundary Present	03/13/2018	0
Florida Site File Cemeteries	03/13/2018	0
Florida Site File Field Survey Project Boundaries	03/13/2018	10
Florida Site File Historic Bridges	03/13/2018	1
Florida Site File Historic Standing Structures	03/13/2018	0
Florida Site File Resource Groups	03/13/2018	4

Analysis Type	Date Run	Count
Florida Species Observations 2007	03/13/2018	0
Florida State Parks	03/13/2018	0
Floridan Aquifer System FAVA Response Theme	03/13/2018	N/A
Fm Tower Structures	03/13/2018	0
Forest Inventory and Analysis	03/13/2018	0
Freshwater Mussels Critical Habitat	03/13/2018	0
Front Porch Communities	03/13/2018	0
Future Land Use 2008	03/13/2018	22
Generalized Agricultural Land Use	03/13/2018	2
Geocoded Assisted Housing	03/13/2018	0
Geocoded Civic Centers	03/13/2018	0
Geocoded Fire Stations	03/13/2018	0
Geocoded Government Buildings	03/13/2018	1
Geocoded Health Care Facilities	03/13/2018	0
Geocoded Homeowner and Condominium Associations	03/13/2018	0
Geocoded Hospitals	03/13/2018	0
Geocoded Laser Facilities	03/13/2018	0
Geocoded Law Enforcement Facilities	03/13/2018	0
Geocoded Schools	03/13/2018	0
Geocoded Social Service Facilities	03/13/2018	0
Geocoded Veteran Facilities	03/13/2018	0
Geological Features	03/13/2018	0
Golf Courses	03/13/2018	0
Gopher Tortoise Relocation Permit Recipient Sites in Florida	03/13/2018	0
Groundwater Monitoring Wells	03/13/2018	6
Group Care Facilities	03/13/2018	0
Gulf Sturgeon Critical Marine Habitat	03/13/2018	0
Gulf Sturgeon Critical Riverine Habitat	03/13/2018	0
HUD Empowerment Zones / Enterprise Communities	03/13/2018	0
Hazardous Waste Facilities	03/13/2018	4
Hydrologic Cataloging Units of Florida	03/13/2018	1
Impact on Prescribed Burning	03/13/2018	0
Intermediate Aquifer System FAVA Response Theme	03/13/2018	N/A
Johnson Seagrass Critical Habitat	03/13/2018	0
Key Deer Consultation Area	03/13/2018	0
Lake Wales Ridge Plants Consultation Area	03/13/2018	0
Large Quantity Generators of Hazardous Waste	03/13/2018	0
Limited Use Drinking Water Wells	03/13/2018	0
List of Aquatic Preserves	03/13/2018	0
List of Hydric Soils Classified by NRCS	03/13/2018	9
List of Specific Soils - SSURGO	03/13/2018	16
Local Florida Parks and Recreational Facility Boundaries	03/13/2018	2
Lower Keys Marsh Rabbit Consultatio Area	03/13/2018	0
Major Dams - 2010	03/13/2018	0

Analysis Type	Date Run	Count
Managed Burn Zones (Lake Wales Ridge)	03/13/2018	0
Manatee Consultation Area	03/13/2018	0
Mangroves	03/13/2018	0
Miami-Dade Keys Plants Consultation Area	03/13/2018	0
Migrant Labor Camps	03/13/2018	0
Mitigation Property managed by NFWFMD	03/13/2018	0
Mobile Home and RV Parks	03/13/2018	0
NPDES Stormwater Permits	03/13/2018	1
NWFMD Agricultural Lands 2013	03/13/2018	0
NWFMD Industrial Areas 2013	03/13/2018	0
NWFMD Residential Areas 2013	03/13/2018	0
NWFMD Wetlands 2013	03/13/2018	0
National Bridge Inventory	03/13/2018	18
National Estuarine Research Reserves	03/13/2018	0
National Forests	03/13/2018	0
National Historic Preservation Act - Florida Certified Local Governments	03/13/2018	1
National Marine Sanctuary Areas	03/13/2018	0
National Park Projects	03/13/2018	0
National Parks and Seashores	03/13/2018	0
National Priority List Sites	03/13/2018	0
National Register of Historic Places	03/13/2018	0
National Wetlands Inventory	03/13/2018	11
Noise Barriers	03/13/2018	9
Nonfatal Crashes On Florida Local and State Highway System (SHS) Roadways (2005 - 2007)	03/13/2018	402
Nonfatal Crashes on Florida Local and State Highway System (SHS) Roadways (2008 - 2009)	03/13/2018	251
Nonfatal Crashes on Florida Local and State Highway System (SHS) Roadways (2010)	03/13/2018	134
Nonfatal Crashes on Florida Local and State Highway System (SHS) Roadways (2011)	03/13/2018	125
Nonfatal Crashes on Florida Local and State Highway System (SHS) Roadways (2012)	03/13/2018	144
Nonfatal Crashes on Florida Local and State Highway System (SHS) Roadways (2013)	03/13/2018	198
Nonfatal Crashes on Florida Local and State Highway System (SHS) Roadways (2014)	03/13/2018	224
Northern Everglades and Estuaries Protection Program (NEEP) Watersheds - 2011	03/13/2018	0
Nuclear Site Locations	03/13/2018	0
OGT: Hiking Trails Priorities (2013-2017)	03/13/2018	0
OGT: Multi-Use Trails Opportunities	03/13/2018	0
OGT: Paddling Trails Opportunities	03/13/2018	0
Ocean Dredged Material Disposal Sites	03/13/2018	0
Okeechobee Gourd Consultation Area	03/13/2018	0
Onsite Sewage	03/13/2018	3
Other Outstanding Florida Waters	03/13/2018	0
Panther Consultation Area	03/13/2018	0
Panther Zones	03/13/2018	0
Parcel Derived Civic Centers	03/13/2018	0
Parcel Derived Health Care Facilities	03/13/2018	0
Parcel Derived Intermodal Facilities	03/13/2018	0

Analysis Type	Date Run	Count
Parcel Derived Right of Ways	03/13/2018	2
Parcel Derived Schools	03/13/2018	1
Parcel Derived Social Service Facilities	03/13/2018	0
Parks and Recreational Facilities (Points)	03/13/2018	0
Petroleum Contamination Monitoring Sites	03/13/2018	3
Phosphorous Restrictive Basins	03/13/2018	0
Piping Plover Consultation Area	03/13/2018	0
Piping Plover Critical Habitat	03/13/2018	0
Planned Unit Development	03/13/2018	0
Potable Water Wells	03/13/2018	0
Potential Navigable Waterways	03/13/2018	0
Prime Farm Land	03/13/2018	0
Prime Farmland in Florida with Associated Level 3 Water Management District Land Use Descriptions	03/13/2018	0
Principal Aquifers of the State of Florida	03/13/2018	1
Proposed Designation of Critical Habitat in Florida for Brickellia Mosieri (Florida Brickell-Bush) - 2013	03/13/2018	0
Proposed Designation of Critical Habitat in Florida for Linum Carteri Carteri (Carter's Small-Flowered Flax) - 2013	03/13/2018	0
Public Land	03/13/2018	0
RCI - Wildlife Crossings	03/13/2018	0
RCI-NHD24FLOWLINE intersect (USCG D7)	03/13/2018	16
RCI-NHD24FLOWLINE intersect (USCG D8)	03/13/2018	0
Railroads in the State of Florida	03/13/2018	1
Rare and Imperiled Fish	03/13/2018	1
Rare and Imperiled Fish in Florida	03/13/2018	0
Recharge Areas of the Floridan Aquifer	03/13/2018	1
Reclass of Wetland Habitats of High Priority to Endangered and Threatened Species in Florida - 2012	03/13/2018	N/A
Red-Cockaded Woodpecker Consultation Area	03/13/2018	0
Red-cockaded Woodpecker Active and Inactive Occurrences in Florida - 2005	03/13/2018	0
Religious Centers (Points)	03/13/2018	0
Religious Centers (Polygons)	03/13/2018	0
Restoration Area Plans and Non-BMAP TMDL Implementation	03/13/2018	0
SFWMD - Save Our Rivers Lands	03/13/2018	1
SFWMD Agricultural Lands 2008	03/13/2018	0
SFWMD Canals	03/13/2018	0
SFWMD Industrial Areas 2008	03/13/2018	1
SFWMD Residential Areas 2008	03/13/2018	9
SFWMD Wetlands 2008	03/13/2018	7
SJRWMD Agricultural Lands 2014	03/13/2018	0
SJRWMD Industrial Areas 2014	03/13/2018	0
SJRWMD Residential Areas 2014	03/13/2018	0
SJRWMD Spring Capture Zones (Springsheds) - 2013	03/13/2018	0
SJRWMD Springs and Seeps 2007	03/13/2018	0
SJRWMD Wetlands 2014	03/13/2018	0
SJWMD - Save Our Rivers Lands	03/13/2018	0
SRWMD Agricultural Lands 2014	03/13/2018	0

Analysis Type	Date Run	Count
SRWMD Industrial Areas 2014	03/13/2018	0
SRWMD Residential Areas 2014	03/13/2018	0
SRWMD Springs Locations	03/13/2018	0
SRWMD Wetlands 2014	03/13/2018	0
SWFWM Works of the District	03/13/2018	0
SWFWMD Agricultural Lands 2011	03/13/2018	0
SWFWMD Dredge and Fill Permits	03/13/2018	0
SWFWMD Environmental Resource Permit Project Activity Areas	03/13/2018	0
SWFWMD Industrial Areas 2011	03/13/2018	0
SWFWMD Residential Areas 2011	03/13/2018	0
SWFWMD Storm Water Management Permit Points	03/13/2018	0
SWFWMD Water Use Permit Boundaries	03/13/2018	0
SWFWMD Well Construction Permit Locations	03/13/2018	0
SWFWMD Wetlands 2011	03/13/2018	0
Sand Skink Consultation Area	03/13/2018	0
Schaus Swallowtail Butterfly Consultation Area	03/13/2018	0
Scrub Jay Consultation Area	03/13/2018	0
Scrub Jay Occurrences in Florida (1992-1993)	03/13/2018	0
Scrub Jay Service Area	03/13/2018	0
Sea Turtle Beach Survey	03/13/2018	0
Seagrass Beds (Showing Continuous/Discontinuous)	03/13/2018	0
Sensitive Karst Areas in the SWFWMD - 2002	03/13/2018	0
Shared-Use Nonmotorized (SUN) Trail Network in Florida	03/13/2018	0
Shorebird Breeding Survey 2016	03/13/2018	0
Short-Tailed Hawk and Swallow-Tailed Kite Nests	03/13/2018	0
Snail Kite Consultation Area	03/13/2018	1
Snail Kite Critical Habitat	03/13/2018	0
Snail Kite Priority Management Zones	03/13/2018	0
Sole Source Aquifers	03/13/2018	1
Solid Waste Facilities	03/13/2018	0
South Florida Water Management District Critical Restoration Project	03/13/2018	0
Special or Outstanding Florida Waters	03/13/2018	0
State Forests	03/13/2018	0
State Historic Highways	03/13/2018	0
State Owned Florida Managed Areas- June 2017	03/13/2018	0
State Owned Parks and Recreational Facilities Boundaries in Florida - 2017	03/13/2018	0
State funded Hazardous Waste Cleanup Sites	03/13/2018	0
Stock Island Tree Snail Consultation Area	03/13/2018	0
Storage Tank Contamination Monitoring (STCM)	03/13/2018	4
Submerged Lands Act	03/13/2018	0
Subsidence Incident Reports for the State of Florida	03/13/2018	0
Summary of Hydric Soils Classified by NRCS	03/13/2018	9
Summary of Specific Soils - SSURGO	03/13/2018	16
Super Act Risk Sources	03/13/2018	1

Analysis Type	Date Run	Count
Super Act Wells	03/13/2018	1
Superfund Hazardous Waste Sites	03/13/2018	0
Surface Water Classification	03/13/2018	0
Surficial Aquifer System FAVA Response Theme	03/13/2018	N/A
Surficial Geology	03/13/2018	1
Swallet Locations in Florida - 2007	03/13/2018	0
TNC Ecological Resource Conservation Areas	03/13/2018	0
Television Broadcast Structure Locations	03/13/2018	0
Threatened or Endangered Species	03/13/2018	0
Township Range Section	03/13/2018	14
Toxic Release Inventory Sites	03/13/2018	0
Traffic Analysis Zones 2000	03/13/2018	1
Transportation Disadvantaged Service Provider Areas (TDSP) in Florida - 2010	03/13/2018	1
Treaters, Storers, and Disposers of Hazardous Waste	03/13/2018	0
U.S. Military Installations	03/13/2018	0
US Army Corps of Engineers Ports	03/13/2018	0
US Coast Guard Aids to Navigation	03/13/2018	0
US EPA National Pollutant Discharge Elimination System (NPDES)	03/13/2018	5
US EPA Power Plants	03/13/2018	0
US EPA Regulated Air Emissions Facilities (ICIS-AIR)	03/13/2018	0
US EPA Resource Conservation and Recovery Act (RCA) Regulated Facilities	03/13/2018	0
USFWS Ecological Services Area Federally Listed Species	03/13/2018	1
USGS Geographic Names Information System	03/13/2018	0
USGS Springs (SRWMD)	03/13/2018	0
Urbanized Areas	03/13/2018	1
Verified Impaired Florida Waters: Run 48 - August 2013	03/13/2018	1
WBIDs with Verified Nutrient or Dissolved Oxygen Impairment or Adopted TMDLs or RAPs for the State of Florida	03/13/2018	0
Waste Cleanup Responsible Party Sites - Closed	03/13/2018	0
Waste Cleanup Responsible Party Sites - Inactive	03/13/2018	0
Waste Cleanup Responsible Party Sites - Open	03/13/2018	0
Wastewater Facilities	03/13/2018	0
Water Management District Boundaries	03/13/2018	1
Water Management District Owned Lands	03/13/2018	1
Waterbody IDs	03/13/2018	1
Waterfronts Florida Program Designated Communities	03/13/2018	0
Wild and Scenic Rivers	03/13/2018	0
Wireless Antenna Structure Locations	03/13/2018	1
Woodstork Core Foraging Areas	03/13/2018	1
Woodstork Nests	03/13/2018	0

2000 Census Block Data

2000 US Census Bureau data by block. Detailed information is for each of the entire blocks that intersect an analysis area.

Metadata: <http://www.fla-etat.org/est/metadata/cenblk.htm>

Area of Interest Doral Freight (FLORIDA TPKE EXT) - Alternative #1, analyzed on 03/13/2018.

Footprint analyzed

Census Block number	2000 Population	# Households	# White	# Black	# Native American	# Asian	# Hispanic	# Other Race	Median Age Both Sexes	Average Household Size	Males	Females	Native Hawaiian and Other Pacific Islander Alone
120860090071029	109	45	98	6	0	4	73	0	30.1	2.42	56	53	0
120860090071035	0	0	0	0	0	0	0	0	0	0	0	0	0
120860090071036	0	0	0	0	0	0	0	0	0	0	0	0	0
120860090091003	549	183	490	23	0	19	376	1	31.9	3	272	277	0
120860090091021	213	92	186	8	0	2	136	9	31.9	2.32	100	113	0
120860090091022	25	13	22	3	0	0	12	0	35.5	1.92	16	9	0
120860090091023	0	0	0	0	0	0	0	0	0	0	0	0	0
120860090091024	0	0	0	0	0	0	0	0	0	0	0	0	0
120860090091043	47	16	35	0	0	5	34	2	28.5	2.94	20	27	0
120860090091044	32	9	29	0	0	0	30	3	26.3	3.56	12	20	0
120860090091045	133	55	120	3	0	5	78	0	30.4	2.42	64	69	0
120860090091046	4	1	1	0	0	0	4	0	16.5	4	2	2	0
120860090091047	96	30	68	1	0	0	70	14	30.4	3.2	41	55	0
120860090091048	117	50	113	0	0	0	87	0	29.8	2.34	58	59	0
120860090091049	2	1	2	0	0	0	2	0	71	2	1	1	0

Census Block number	2000 Population	# Households	# White	# Black	# Native American	# Asian	# Hispanic	# Other Race	Median Age Both Sexes	Average Household Size	Males	Females	Native Hawaiian and Other Pacific Islander Alone
120860090101101	317	125	219	14	0	16	213	25	29.1	2.54	167	150	0
120860090101102	0	0	0	0	0	0	0	0	0	0	0	0	0
120860090102057	0	0	0	0	0	0	0	0	0	0	0	0	0
120860090102058	0	0	0	0	0	0	0	0	0	0	0	0	0
120860090102059	0	0	0	0	0	0	0	0	0	0	0	0	0
120860090102095	0	0	0	0	0	0	0	0	0	0	0	0	0
120860090102096	0	0	0	0	0	0	0	0	0	0	0	0	0
120860090102097	0	0	0	0	0	0	0	0	0	0	0	0	0
120860090102098	0	0	0	0	0	0	0	0	0	0	0	0	0
120860101291000	126	34	96	1	0	0	112	11	34	3.71	68	58	0
120860101292013	3413	37	1439	1816	11	2	1182	59	31.3	3.11	3355	58	0
120860101292029	0	0	0	0	0	0	0	0	0	0	0	0	0
120860101292030	0	0	0	0	0	0	0	0	0	0	0	0	0
120860101292031	0	0	0	0	0	0	0	0	0	0	0	0	0
120860101292032	1	1	1	0	0	0	1	0	25.5	1	1	0	0
120860101292061	0	0	0	0	0	0	0	0	0	0	0	0	0
120860101292062	0	0	0	0	0	0	0	0	0	0	0	0	0

Census Block number	2000 Population	# Households	# White	# Black	# Native American	# Asian	# Hispanic	# Other Race	Median Age Both Sexes	Average Household Size	Males	Females	Native Hawaiian and Other Pacific Islander Alone
120860101292063	0	0	0	0	0	0	0	0	0	0	0	0	0
Totals	5,184	692	2,919	1,875	11	53	2,410	124	N/A	N/A	4,233	951	0

Summary: 631.63 acres, 100 percent of analysis area.

2000 Census Data Block Groups - Housing

Metadata: http://www.fla-etat.org/est/metadata/cenblkgrp_2000.htm

Area of Interest Doral Freight (FLORIDA TPKE EXT) - Alternative #1, analyzed on 03/13/2018.

Footprint analyzed

Blockgroup number	Total # Housing Units	# Occupied Housing Units	# Vacant Housing Units	Total Population
120860101291	3663	3529	134	12667
120860090101	1574	1403	171	3833
120860090102	10	10	0	22
120860101292	156	156	0	3939
120860090091	2208	1692	516	4845
120860090071	21	0	21	0
Totals	7,632	6,790	842	25,306

Summary: 631.63 acres, 100 percent of analysis area.

2000 Census Data Block Groups - Income

Metadata: http://www.fla-etat.org/est/metadata/cenblkgrp_2000.htm

Area of Interest Doral Freight (FLORIDA TPKE EXT) - Alternative #1, analyzed on 03/13/2018.

Footprint analyzed

Blockgroup number	Median Family Income in 1999	% Over 25 With Bachelor Degree	Number of Households Below Poverty Level	Number of Households on Public Assistance	Percentage - Ratio of Income to Poverty Level in the past year is under 1	Total Population
120860101291	57245	12.09215442	1184	137	9.36116382	12667

Blockgroup number	Median Family Income in 1999	% Over 25 With Bachelor Degree	Number of Households Below Poverty Level	Number of Households on Public Assistance	Percentage - Ratio of Income to Poverty Level in the past year is under 1	Total Population
120860090101	67163	25.04679895	483	24	12.60109575	3833
120860090102	11250	0	22	0	100	22
120860101292	37500	0.8938148	75	17	13.36898396	3939
120860090091	62463	30.01918159	722	15	14.92969396	4845
120860090071	0		0	0	0	0
Totals	N/A	N/A	2,486	193	N/A	25,306

Summary: 631.63 acres, 100 percent of analysis area.

2000 Census Data Block Groups - Language

Metadata: http://www.fla-etat.org/est/metadata/cenblkgrp_2000.htm

Area of Interest Doral Freight (FLORIDA TPKE EXT) - Alternative #1, analyzed on 03/13/2018.

Footprint analyzed

Blockgroup number	Density of People Per Acre That Speak English "Not At All"	Density of People Per Acre That Speak English "Not Well"	% That Speak English "Not At All"	% That Speak English "Not Well"	Speak English "Not at All"	Speak English "Not Well"	Total Population
120860101291	0.68517309	1.86567524	6.09150103	16.58670322	711	1936	12667
120860090101	0.02181075	0.10905376	1.54860912	7.7430456	54	270	3833
120860090102	0	0	0	0	0	0	22
120860101292	0.00349764	0.00482674	3.85703266	5.32270507	150	207	3939
120860090091	0.03129966	0.20273644	1.0180472	6.59416937	44	285	4845
120860090071	0	0			0	0	0
Totals	N/A	N/A	N/A	N/A	959	2,698	25,306

Summary: 631.63 acres, 100 percent of analysis area.

2000 Census Data Block Groups - Percentages

Metadata: http://www.fla-etat.org/est/metadata/cenblkgrp_2000.htm

Area of Interest Doral Freight (FLORIDA TPKE EXT) - Alternative #1, analyzed on 03/13/2018.

Footprint analyzed

Blockgroup number	% American Indian and Alaska Native	% Asian	% Black or African American	% Hispanic or Latino	% Some Other Race	% People(Age 16-64) with a Disability
120860101291	0	0.90787085	1.38154259	87.02139417	5.32091261	12.70358306
120860090101	0	3.6264023	0.96530133	65.5622228	1.25228281	15.30464915
120860090102	0	0	0	100	40.90909091	0
120860101292	0.22848439	0	46.63620208	39.62934755	1.77710079	12.7340824
120860090091	0	6.6873065	0.28895769	67.84313725	3.50877193	17.15880028
120860090071						0

Summary: 631.63 acres, 100 percent of analysis area.

2000 Census Data Block Groups - Population Densities

Metadata: http://www.fla-etat.org/est/metadata/cenblkgrp_2000.htm

Area of Interest Doral Freight (FLORIDA TPKE EXT) - Alternative #1, analyzed on 03/13/2018.

Footprint analyzed

Blockgroup number	Density of American Indian and Alaska Native Population Per Acre	Density of Asian Population Per Acre	Density of Black or African American Population Per Acre	Density of Hispanic or Latino Population Per Acre	Density of Some Other Race Population Per Acre	Density of People Per Acre (Age 16-64) with a Disability
120860101291	0	0.11082265	0.16864316	10.62259202	0.6495171	1.42816668
120860090101	0	0.05614249	0.0149444	1.01500782	0.01938734	0.2140685
120860090102	0	0	0	0.00783441	0.00320499	0
120860101292	0.00020986	0	0.04283437	0.03639872	0.00163223	0.00158559
120860090091	0	0.23047933	0.00995898	2.33822699	0.12093051	0.52498069
120860090071	0	0	0	0	0	0

Summary: 631.63 acres, 100 percent of analysis area.

2000 Census Data Block Groups - Population Totals

Metadata: http://www.fla-etat.org/est/metadata/cenblkgrp_2000.htm

Area of Interest Doral Freight (FLORIDA TPKE EXT) - Alternative #1, analyzed on 03/13/2018.

Footprint analyzed

Blockgroup number	Population Under 5	Population 5 to 17	Population 18 to 21	Population 22 to 29	Population 30 to 39	Population 40 to 49	Population 50 to 64	Population Aged 65 and Older
120860101291	995	2597	709	1256	2689	1718	1707	996
120860090101	346	568	178	346	943	683	481	288
120860090102	9	4	0	4	5	0	0	0
120860101292	50	182	551	981	1188	754	178	55
120860090091	523	813	249	577	1391	603	543	146
120860090071	0	0	0	0	0	0	0	0
Totals	1,923	4,164	1,687	3,164	6,216	3,758	2,909	1,485

Summary: 631.63 acres, 100 percent of analysis area.

2000 Census Data Block Groups - Transportation

Metadata: http://www.fla-etat.org/est/metadata/cenblkgrp_2000.htm

Area of Interest Doral Freight (FLORIDA TPKE EXT) - Alternative #1, analyzed on 03/13/2018.

Footprint analyzed

Blockgroup number	Housing Units With No Vehicle Available	Housing Units With 1 Vehicle Available	Housing Units With 2 Vehicles Available	Housing Units With 3 Vehicles Available	Housing Units With 4 Vehicles Available	Housing Units With 5 or More Vehicles Available	Public Transportation to Work
120860101291	64	830	1911	472	220	32	0

Blockgroup number	Housing Units With No Vehicle Available	Housing Units With 1 Vehicle Available	Housing Units With 2 Vehicles Available	Housing Units With 3 Vehicles Available	Housing Units With 4 Vehicles Available	Housing Units With 5 or More Vehicles Available	Public Transportation to Work
120860090101	44	430	765	132	32	0	21
120860090102	0	0	10	0	0	0	0
120860101292	0	57	62	22	15	0	0
120860090091	31	502	968	167	11	13	0
120860090071	0	0	0	0	0	0	0
Totals	139	1,819	3,716	793	278	45	21

Summary: 631.63 acres, 100 percent of analysis area.

2000 US Census Block Data - Minority Population greater than 40%

2000 Census Blocks with minority population greater than 40%

Metadata: <http://www.fla-etat.org/est/metadata/cenblk.htm>

Area of Interest Doral Freight (FLORIDA TPKE EXT) - Alternative #1, analyzed on 03/13/2018.

Footprint analyzed

Census Block number	Percent Minority	2000 Population
120860090091003	76	549
120860090071029	76	109
120860090101101	80	317
120860090091021	70	213
120860090091022	60	25
120860090091043	83	47
120860090091044	94	32
120860090091045	67	133
120860090091046	100	4
120860090091047	80	96
120860090091048	74	117
120860090091049	100	2
120860101291000	90	126
120860101292013	85	3413
120860101292032	100	1
Totals	N/A	5,184

Summary: 309.31 acres, 48.97 percent of analysis area.

2003 FFWCC Habitat and Landcover GRID

2003 Habitat and Landcover Grid from the Florida Fish and Wildlife Conservation Commission summarized by type. Data is currently not displayed in maps.

Metadata: http://www.fla-etat.org/est/metadata/gfchab_03.htm

Area of Interest Doral Freight (FLORIDA TPKE EXT) - Alternative #1, analyzed on 03/13/2018.

Footprint analyzed

Description	Area of Interest	
	Acr	Pct
BARE SOIL - CLEARCUT	1.56	0.25%
CYPRESS - PINE - CABBAGE PALM	0.89	0.14%
DRY PRAIRIES	0.67	0.11%
EXOTIC PLANTS	130.2	20.61%
EXTRACTIVE	48.96	7.75%
FRESHWATER MARSH AND WET PRAIRIE	11.8	1.87%
HARDWOOD HAMMOCKS AND FORESTS	0.89	0.14%
HIGH IMPACT URBAN	269.08	42.60%
LOW IMPACT URBAN	31.16	4.93%
MIXED WETLAND FOREST	0.22	0.04%
OPEN WATER	67.21	10.64%
OTHER AGRICULTURE	6.45	1.02%
PINELANDS	4.45	0.70%
SAWGRASS MARSH	0.22	0.04%
SHRUB SWAMP	24.04	3.81%
UNIMPROVED - WOODLAND PASTURE	33.83	5.36%

2008 SFWMD FL Land Use and Land Cover

Metadata: http://www.fla-etat.org/est/metadata/lu_sfwmd_2008.htm

Area of Interest Doral Freight (FLORIDA TPKE EXT) - Alternative #1, analyzed on 03/13/2018.

Footprint analyzed

Land Use Classification	Area of Interest	
	Acr	Pct
1210 FIXED SINGLE FAMILY UNITS	5.37	0.85%
1310 FIXED SINGLE FAMILY UNITS	4.52	0.71%
1330 MULTIPLE DWELLING UNITS - LOW RISE	38.99	6.17%
1390 HIGH DENSITY UNDER CONSTRUCTION	7.44	1.18%
1400 COMMERCIAL AND SERVICES	12.94	2.05%
1411 SHOPPING CENTERS	4.38	0.69%
1480 CEMETERIES	2.07	0.33%
1490 COMMERCIAL AND SERVICES UNDER CONSTRUCTION	1.47	0.23%
1550 OTHER LIGHT INDUSTRY	13.72	2.17%
1630 ROCK QUARRIES	7.17	1.13%
1660 HOLDING PONDS	27.5	4.35%
1710 EDUCATIONAL FACILITIES	5.04	0.8%
1900 OPEN LAND	30.78	4.87%
4240 MELALEUCA	24.34	3.85%
4340 UPLAND MIXED CONIFEROUS - HARDWOOD	2.98	0.47%

Land Use Classification	Acr	Pct
4370 AUSTRALIAN PINE	2.19	0.35%
5120 CHANNELIZED WATERWAYS - CANALS	32.49	5.14%
5300 RESERVOIRS	16.41	2.6%
6172 MIXED SHRUBS	3.5	0.55%
6191 WET MELALEUCA	41.38	6.55%
6410 FRESHWATER MARSHES - GRAMINOID PRAIRIE - MARSH	31.45	4.98%
7400 DISTURBED LAND	8.34	1.32%
7470 DIKES AND LEVEES	0.61	0.1%
8140 ROADS AND HIGHWAYS	303.67	48.08%
8320 ELECTRICAL POWER TRANSMISSION LINES	2.88	0.46%

2010 Census County Demographics

2010 Census General Demographic Profile by County

Metadata: <http://www.fla-etat.org/est/metadata/cntdem2010.htm>

Area of Interest Doral Freight (FLORIDA TPKE EXT) - Alternative #1, analyzed on 03/13/2018.

Footprint analyzed

County	Total 2010 Population	# Male	# Female	Median Age	# White	# Black or African American	# American Indian, Eskimo, or Aleut	# Asian	# Native Hawaiian and Other Pacific Islander	# Some Other Race	# Hispanic or Latino (of any race)	2010 Total Number of Households	Average Household Size
MIAMI-DADE	2496435	1208364	1288071	38.2	1841887	472976	5000	37669	675	79351	1623859	867352	2.83

Summary: 631.63 acres, 100 percent of analysis area.

2010 Census Data Block Groups - Housing

Metadata: http://www.fla-etat.org/est/metadata/cenblkgrp_2010.htm

Area of Interest Doral Freight (FLORIDA TPKE EXT) - Alternative #1, analyzed on 03/13/2018.

Footprint analyzed

Blockgroup number	Total # Housing Units	# Occupied Housing Units	# Vacant Housing Units	Total Population
120860090101	862	801	61	2594
120860090381	2786	2605	181	7898

Blockgroup number	Total # Housing Units	# Occupied Housing Units	# Vacant Housing Units	Total Population
120860090434	727	621	106	2236
120860141001	0	0	0	3235
120860140001	62	51	11	127
120860090401	84	79	5	120
120860090362	1767	1518	249	4659
120860090441	400	330	70	1218
120860090391	1762	1574	188	4539
120860144002	980	947	33	3266
Totals	9,430	8,526	904	29,892

Summary: 631.63 acres, 100 percent of analysis area.

2010 Census Data Block Groups - Income

Metadata: http://www.fla-etat.org/est/metadata/cenblkgrp_2010.htm

Area of Interest Doral Freight (FLORIDA TPKE EXT) - Alternative #1, analyzed on 03/13/2018.

Footprint analyzed

Blockgroup number	Median Family Income in 2009	% Over 25 With Bachelor Degree	Number of Households Below Poverty Level	Number of Households on Public Assistance	Percentage - Ratio of Income to Poverty Level in the past year is under 1	Total Population
120860090101	97386	20.1000834	75	13	3.12760634	2594
120860090381	68710	19.63784749	1120	0	14.2820709	7898
120860090434	66221	16.05068638	272	0	9.8018018	2236
120860141001	0	3.04136253	0	0		3235
120860140001	0	1.75039782	0	0	0	127
120860090401	0	0	17	0	85	120
120860090362	60948	25.04401408	681	0	15.07637813	4659
120860090441	137981	16.19433198	0	0	0	1218
120860090391	101591	21.27750481	230	14	4.91348003	4539
120860144002	63917	11.84779475	194	10	5.59238974	3266
Totals	N/A	N/A	2,589	37	N/A	29,892

Summary: 631.63 acres, 100 percent of analysis area.

2010 Census Data Block Groups - Language

Metadata: http://www.fla-etat.org/est/metadata/cenblkgrp_2010.htm

Area of Interest Doral Freight (FLORIDA TPKE EXT) - Alternative #1, analyzed on 03/13/2018.

Footprint analyzed

Blockgroup number	Density of People Per Acre That Speak English "Not At All"	Density of People Per Acre That Speak English "Not Well"	% That Speak English "Not At All"	% That Speak English "Not Well"	Speak English "Not at All"	Speak English "Not Well"	Speak English "Well"	Total Population
120860090101	0.02369648	0.04557016	4.12511333	7.93291024	91	175	391	2594

Blockgroup number	Density of People Per Acre That Speak English "Not At All"	Density of People Per Acre That Speak English "Not Well"	% That Speak English "Not At All"	% That Speak English "Not Well"	Speak English "Not at All"	Speak English "Not Well"	Speak English "Well"	Total Population
120860090381	0.38037315	1.9903246	1.90181336	9.95134896	129	675	1334	7898
120860090434	0.5600254	1.51435441	4.13676657	11.1861545	98	265	487	2236
120860141001	0.00019788	0.00692574	0.243309	8.51581509	2	70	10	3235
120860140001	0.00772887	0.01182063	5.82058891	8.90207715	255	390	188	127
120860090401	0	0.00222804	0	45	0	9	8	120
120860090362	0.23702977	0.56735848	2.30279275	5.51200392	94	225	694	4659
120860090441	0	0.13408745	0	9.95670996	0	23	18	1218
120860090391	0.11960463	0.59802316	0.93852651	4.69263257	40	200	556	4539
120860144002	0.6250453	0.54828535	7.03920963	6.17474529	228	200	333	3266
Totals	N/A	N/A	N/A	N/A	937	2,232	4,019	29,892

Summary: 631.63 acres, 100 percent of analysis area.

2010 Census Data Block Groups - Percentages

Metadata: http://www.fla-etat.org/est/metadata/cenblkgrp_2010.htm

Area of Interest Doral Freight (FLORIDA TPKE EXT) - Alternative #1, analyzed on 03/13/2018.

Footprint analyzed

Blockgroup number	% American Indian and Alaska Native	% Asian	% Black or African American	% Hispanic or Latino	% Some Other Race
120860090101	0.0385505	2.77563608	2.12027756	80.60909792	1.61912105
120860090381	0.24056723	3.24132692	3.15269689	79.34920233	3.81109142
120860090434	0.04472272	1.34168157	3.0411449	82.20035778	2.68336315
120860141001	0.0618238	0.0927357	53.81761978	27.63523957	0.0618238
120860140001	0.78740157	0	15.7480315	62.99212598	0
120860090401	0	0	0	94.16666667	2.5
120860090362	0.04292767	3.30543035	2.38248551	82.35672891	2.94054518
120860090441	0	2.70935961	1.47783251	83.74384236	4.26929392
120860090391	0.15421899	3.43688037	2.95219211	78.93809209	2.75391055
120860144002	0.03061849	1.07164727	1.74525413	92.865891	3.91916718

Summary: 631.63 acres, 100 percent of analysis area.

2010 Census Data Block Groups - Population Densities

Metadata: http://www.fla-etat.org/est/metadata/cenblkgrp_2010.htm

Area of Interest Doral Freight (FLORIDA TPKE EXT) - Alternative #1, analyzed on 03/13/2018.

Footprint analyzed

Blockgroup number	Density of American Indian and Alaska Native Population Per Acre	Density of Asian Population Per Acre	Density of Black or African American Population Per Acre	Density of Hispanic or Latino Population Per Acre	Density of Some Other Race Population Per Acre
120860090101	0.0002604	0.01874887	0.01432205	0.54449834	0.01093684
120860090381	0.05602395	0.75484903	0.73420863	18.47905821	0.88753734
120860090434	0.00571454	0.17143635	0.38858906	10.5033336	0.3428727
120860141001	0.00019788	0.00029682	0.17225317	0.08845166	0.00019788
120860140001	0.00003031	0	0.00060619	0.00242474	0
120860090401	0	0	0	0.02797428	0.00074268
120860090362	0.00504319	0.38832536	0.27989685	9.67535336	0.34545828
120860090441	0	0.19238634	0.104938	5.94648693	0.30315424
120860090391	0.02093081	0.46645807	0.40067552	10.71358499	0.37376448
120860144002	0.00274143	0.09594994	0.15626132	8.3147473	0.35090262

Summary: 631.63 acres, 100 percent of analysis area.

2010 Census Data Block Groups - Population Totals

Metadata: http://www.fla-etat.org/est/metadata/cenblkgrp_2010.htm

Area of Interest Doral Freight (FLORIDA TPKE EXT) - Alternative #1, analyzed on 03/13/2018.

Footprint analyzed

Blockgroup number	Population Under 5	Population 5 to 17	Population 18 to 21	Population 22 to 29	Population 30 to 39	Population 40 to 49	Population 50 to 64	Population Aged 65 and Older
120860090101	184	553	142	174	397	519	389	236
120860090381	618	1770	394	796	1624	1479	862	355
120860090434	243	513	112	178	510	383	213	84
120860141001	0	7	461	969	751	653	359	35
120860140001	14	24	6	9	21	38	12	3
120860090401	0	1	0	1	0	3	20	95
120860090362	347	1093	226	460	910	868	568	187
120860090441	124	290	65	134	238	199	126	42
120860090391	357	850	219	508	958	850	580	217
120860144002	200	601	212	358	489	592	507	307
Totals	2,087	5,702	1,837	3,587	5,898	5,584	3,636	1,561

Summary: 631.63 acres, 100 percent of analysis area.

2010 Census Data Block Groups - Race and Ethnicity

Metadata: http://www.fla-etat.org/est/metadata/cenblkgrp_2010.htm

Area of Interest Doral Freight (FLORIDA TPKE EXT) - Alternative #1, analyzed on 03/13/2018.

Footprint analyzed

Blockgroup number	White Alone	Black or African American Alone	Native Hawaiian and Other Pacific Islander Alone	Asian Alone	Some Other Race Alone	2 or More Races	Hispanic or Latino of Any Race	American Indian or Alaska Native Alone
120860090101	2366	55	0	72	42	58	2091	1
120860090381	6901	249	1	256	301	171	6267	19
120860090434	2031	68	3	30	60	43	1838	1
120860141001	1427	1741	0	3	2	60	894	2
120860140001	106	20	0	0	0	0	80	1
120860090401	117	0	0	0	3	0	113	0
120860090362	4161	111	0	154	137	94	3837	2
120860090441	1107	18	0	33	52	8	1020	0
120860090391	4010	134	0	156	125	107	3583	7
120860144002	2975	57	0	35	128	70	3033	1
Totals	25,201	2,453	4	739	850	611	22,756	34

Summary: 631.63 acres, 100 percent of analysis area.

2010 Census Data Block Groups - Transportation

Metadata: http://www.fla-etat.org/est/metadata/cenblkgrp_2010.htm

Area of Interest Doral Freight (FLORIDA TPKE EXT) - Alternative #1, analyzed on 03/13/2018.

Footprint analyzed

Blockgroup number	Housing Units With No Vehicle Available	Housing Units With 1 Vehicle Available	Housing Units With 2 Vehicles Available	Housing Units With 3 Vehicles Available	Housing Units With 4 Vehicles Available	Housing Units With 5 or More Vehicles Available	Public Transportation to Work
120860090101	18	102	392	113	35	0	0
120860090381	55	961	1242	228	15	0	0
120860090434	0	129	479	89	0	12	0
120860141001	0	0	0	0	0	0	0
120860140001	0	0	9	3	0	0	0
120860090401	3	14	0	0	0	0	0
120860090362	53	669	569	192	39	0	13
120860090441	0	0	52	0	11	0	0
120860090391	14	426	878	195	14	13	13
120860144002	0	115	485	234	70	28	5
Totals	143	2,416	4,106	1,054	184	53	31

Summary: 631.63 acres, 100 percent of analysis area.

2010 Census Designated Places

Metadata: <http://www.fla-etat.org/est/metadata/cenplace2010.htm>

Area of Interest Doral Freight (FLORIDA TPKE EXT) - Alternative #1, analyzed on 03/13/2018.

Footprint analyzed

Name

Doral
 Tamiami

Summary: 212.11 acres, 33.58 percent of analysis area.

2010 US Census Block Data

2010 US Census Bureau data by block. Detailed information is for each of the entire blocks that intersect an analysis area.

Metadata: <http://www.fla-etat.org/est/metadata/cenblk2010.htm>

Area of Interest Doral Freight (FLORIDA TPKE EXT) - Alternative #1, analyzed on 03/13/2018.

Footprint analyzed

Census Block number	2010 Population	# Households	# White	# Black	# Native American	# Asian	# Hispanic	# Other Race	Median Age Both Sexes	Average Household Size	Males	Females	Native Hawaiian and Other Pacific Islander Alone
120860090101070	0	0	0	0	0	0	0	0	0	0	0	0	0
120860090101071	0	0	0	0	0	0	0	0	0	0	0	0	0
120860090101072	0	0	0	0	0	0	0	0	0	0	0	0	0
120860090101073	29	9	24	0	0	2	24	2	37.3	3	12	17	0
120860090101075	2	1	0	0	0	0	2	2	26.5	2	2	0	0
120860090101077	0	0	0	0	0	0	0	0	0	0	0	0	0
120860090101078	0	0	0	0	0	0	0	0	0	0	0	0	0
120860090101079	0	0	0	0	0	0	0	0	0	0	0	0	0
120860090101080	0	0	0	0	0	0	0	0	0	0	0	0	0
120860090101081	0	0	0	0	0	0	0	0	0	0	0	0	0
1208600901	0	0	0	0	0	0	0	0	0	0	0	0	0

Census Block number	2010 Population	# Households	# White	# Black	# Native American	# Asian	# Hispanic	# Other Race	Median Age Both Sexes	Average Household Size	Males	Females	Native Hawaiian and Other Pacific Islander Alone
01082													
120860090101083	0	0	0	0	0	0	0	0	0	0	0	0	0
120860090101084	0	0	0	0	0	0	0	0	0	0	0	0	0
120860090101163	0	0	0	0	0	0	0	0	0	0	0	0	0
120860090101164	0	0	0	0	0	0	0	0	0	0	0	0	0
120860090101165	0	0	0	0	0	0	0	0	0	0	0	0	0
120860090101166	0	0	0	0	0	0	0	0	0	0	0	0	0
120860090101167	0	0	0	0	0	0	0	0	0	0	0	0	0
120860090101168	0	0	0	0	0	0	0	0	0	0	0	0	0
120860090101169	0	0	0	0	0	0	0	0	0	0	0	0	0
120860090101170	0	0	0	0	0	0	0	0	0	0	0	0	0
120860090101172	0	0	0	0	0	0	0	0	0	0	0	0	0
120860090101207	0	0	0	0	0	0	0	0	0	0	0	0	0
120860090101208	0	0	0	0	0	0	0	0	0	0	0	0	0
120860090101209	0	0	0	0	0	0	0	0	0	0	0	0	0
120860090362001	306	109	260	10	0	3	273	26	27.8	3	142	164	0
120860090362002	3	1	0	0	0	0	3	3	35.5	3	2	1	0

Census Block number	2010 Population	# Households	# White	# Black	# Native American	# Asian	# Hispanic	# Other Race	Median Age Both Sexes	Average Household Size	Males	Females	Native Hawaiian and Other Pacific Islander Alone
120860090362003	15	5	11	0	0	0	9	4	44.5	3	7	8	0
120860090362004	0	0	0	0	0	0	0	0	0	0	0	0	0
120860090362033	1944	715	1738	51	2	47	1683	55	32.8	3	922	1022	0
120860090362034	0	0	0	0	0	0	0	0	0	0	0	0	0
120860090362035	143	49	128	7	0	0	129	6	34.5	3	65	78	0
120860090362036	0	0	0	0	0	0	0	0	0	0	0	0	0
120860090362037	0	0	0	0	0	0	0	0	0	0	0	0	0
120860090362038	0	0	0	0	0	0	0	0	0	0	0	0	0
120860090362039	0	0	0	0	0	0	0	0	0	0	0	0	0
120860090362040	0	0	0	0	0	0	0	0	0	0	0	0	0
120860090362041	0	0	0	0	0	0	0	0	0	0	0	0	0
120860090362042	0	0	0	0	0	0	0	0	0	0	0	0	0
120860090362043	0	0	0	0	0	0	0	0	0	0	0	0	0
120860090362044	0	0	0	0	0	0	0	0	0	0	0	0	0
120860090362045	0	0	0	0	0	0	0	0	0	0	0	0	0
120860090362046	24	8	22	1	0	0	19	0	39.7	3	11	13	0
120860090362047	41	16	33	3	0	4	26	0	37.8	3	18	23	0

Census Block number	2010 Population	# Households	# White	# Black	# Native American	# Asian	# Hispanic	# Other Race	Median Age Both Sexes	Average Household Size	Males	Females	Native Hawaiian and Other Pacific Islander Alone
120860090362051	2	1	2	0	0	0	2	0	30.5	2	1	1	0
120860090362061	0	0	0	0	0	0	0	0	0	0	0	0	0
120860090381015	118	37	100	1	0	0	110	7	31.5	3	62	56	0
120860090381016	0	0	0	0	0	0	0	0	0	0	0	0	0
120860090381017	148	49	134	0	1	4	123	2	31	3	69	79	0
120860090381018	0	0	0	0	0	0	0	0	0	0	0	0	0
120860090381019	0	0	0	0	0	0	0	0	0	0	0	0	0
120860090381020	0	0	0	0	0	0	0	0	0	0	0	0	0
120860090381034	1359	520	1173	59	2	54	966	46	31.5	3	685	674	0
120860090381035	50	15	50	0	0	0	35	0	36.5	3	20	30	0
120860090381038	135	41	132	2	0	0	108	1	32.3	3	59	76	0
120860090391013	1324	467	1192	47	1	26	1090	24	32.4	3	635	689	0
120860090391016	0	0	0	0	0	0	0	0	0	0	0	0	0
120860090391017	125	36	118	0	0	7	99	0	33.8	3	59	66	0
120860090391018	0	0	0	0	0	0	0	0	0	0	0	0	0
120860090391019	0	0	0	0	0	0	0	0	0	0	0	0	0
120860090391020	0	0	0	0	0	0	0	0	0	0	0	0	0

Census Block number	2010 Population	# Households	# White	# Black	# Native American	# Asian	# Hispanic	# Other Race	Median Age Both Sexes	Average Household Size	Males	Females	Native Hawaiian and Other Pacific Islander Alone
120860090391021	0	0	0	0	0	0	0	0	0	0	0	0	0
120860090391033	0	0	0	0	0	0	0	0	0	0	0	0	0
120860090401023	0	0	0	0	0	0	0	0	0	0	0	0	0
120860090401042	0	0	0	0	0	0	0	0	0	0	0	0	0
120860090401043	0	0	0	0	0	0	0	0	0	0	0	0	0
120860090434023	435	123	389	29	1	5	350	3	30.8	4	224	211	3
120860090434028	23	7	21	0	0	2	19	0	29.5	3	14	9	0
120860090434030	68	19	67	0	0	0	52	1	33.5	4	32	36	0
120860090434033	59	16	58	0	0	0	53	1	31.5	4	29	30	0
120860090434043	0	0	0	0	0	0	0	0	0	0	0	0	0
120860090434044	0	0	0	0	0	0	0	0	0	0	0	0	0
120860090434045	0	0	0	0	0	0	0	0	0	0	0	0	0
120860090434046	0	0	0	0	0	0	0	0	0	0	0	0	0
120860090434047	0	0	0	0	0	0	0	0	0	0	0	0	0
120860090434048	0	0	0	0	0	0	0	0	0	0	0	0	0
120860090441019	233	73	199	8	0	9	192	11	30.6	3	109	124	0
120860090441024	0	0	0	0	0	0	0	0	0	0	0	0	0

Census Block number	2010 Population	# Households	# White	# Black	# Native American	# Asian	# Hispanic	# Other Race	Median Age Both Sexes	Average Household Size	Males	Females	Native Hawaiian and Other Pacific Islander Alone
120860090441025	0	0	0	0	0	0	0	0	0	0	0	0	0
120860090441026	0	0	0	0	0	0	0	0	0	0	0	0	0
120860090441027	0	0	0	0	0	0	0	0	0	0	0	0	0
120860140001116	0	0	0	0	0	0	0	0	0	0	0	0	0
120860140001119	0	0	0	0	0	0	0	0	0	0	0	0	0
120860140001120	0	0	0	0	0	0	0	0	0	0	0	0	0
120860140001126	0	0	0	0	0	0	0	0	0	0	0	0	0
120860140001127	0	0	0	0	0	0	0	0	0	0	0	0	0
120860140001133	0	0	0	0	0	0	0	0	0	0	0	0	0
120860140001134	0	0	0	0	0	0	0	0	0	0	0	0	0
120860140001135	0	0	0	0	0	0	0	0	0	0	0	0	0
120860140001136	0	0	0	0	0	0	0	0	0	0	0	0	0
120860140001137	0	0	0	0	0	0	0	0	0	0	0	0	0
120860140001138	0	0	0	0	0	0	0	0	0	0	0	0	0
120860140001141	0	0	0	0	0	0	0	0	0	0	0	0	0
120860140001145	0	0	0	0	0	0	0	0	0	0	0	0	0
120860140001146	0	0	0	0	0	0	0	0	0	0	0	0	0

Census Block number	2010 Population	# Households	# White	# Black	# Native American	# Asian	# Hispanic	# Other Race	Median Age Both Sexes	Average Household Size	Males	Females	Native Hawaiian and Other Pacific Islander Alone
120860140001182	0	0	0	0	0	0	0	0	0	0	0	0	0
120860140001183	0	0	0	0	0	0	0	0	0	0	0	0	0
120860141001000	0	0	0	0	0	0	0	0	0	0	0	0	0
120860141001001	0	0	0	0	0	0	0	0	0	0	0	0	0
120860141001023	0	0	0	0	0	0	0	0	0	0	0	0	0
120860141001024	0	0	0	0	0	0	0	0	0	0	0	0	0
120860141001031	0	0	0	0	0	0	0	0	0	0	0	0	0
120860141001035	0	0	0	0	0	0	0	0	0	0	0	0	0
120860141001036	0	0	0	0	0	0	0	0	0	0	0	0	0
120860141001100	0	0	0	0	0	0	0	0	0	0	0	0	0
120860144002000	0	0	0	0	0	0	0	0	0	0	0	0	0
120860144002001	0	0	0	0	0	0	0	0	0	0	0	0	0
120860144002002	0	0	0	0	0	0	0	0	0	0	0	0	0
Totals	6,586	2,317	5,851	218	7	163	5,367	194	N/A	N/A	3,179	3,407	3

Summary: 631.63 acres, 100 percent of analysis area.

2010 US Census Block Data - Minority Population greater than 40%

Census Blocks 2010 with minority population greater than 40%

Metadata: <http://www.fla-etat.org/est/metadata/cenblk2010.htm>

Area of Interest Doral Freight (FLORIDA TPKE EXT) - Alternative #1, analyzed on 03/13/2018.

Footprint analyzed

Census Block number	Percent Minority	2010 Population
120860090391017	83.2	125
120860090434030	76.5	68
120860090362035	90.9	143
120860090441019	88.8	233
120860090362033	91	1944
120860090362051	100	2
120860090381038	80.7	135
120860090101073	89.7	29
120860090381034	80.1	1359
120860090381017	87.2	148
120860090434033	89.8	59
120860090362001	92.2	306
120860090391013	86.3	1324
120860090362047	80.5	41
120860090434028	91.3	23
120860090362002	100	3
120860090434023	86.7	435
120860090381015	93.2	118
120860090362046	87.5	24
120860090381035	70	50
120860090362003	86.7	15
120860090101075	100	2
Totals	N/A	6,586

Summary: 93.05 acres, 14.73 percent of analysis area.

2016 American Community Survey Block Group Data - Household Language

2016 American Community Survey Block Group Data - Household Languages

Metadata: http://www.fl-a-etat.org/est/metadata/cenacs_2016.htm

Area of Interest Doral Freight (FLORIDA TPKE EXT) - Alternative #1, analyzed on 03/13/2018.

Footprint analyzed

Total Households (HH) by HH Language	HH Not Limited English Speaking Status	Spanish: Limited English speaking HH	Indo-European languages: Limited English speaking HH	Asian and Pacific Island languages: Limited English speaking HH	Other languages: Limited English speaking HH
709	618	83	67	0	0
1482	1247	235	70	0	0
2543	2190	294	161	16	0
1620	1351	221	120	10	0

Total Households (HH) by HH Language	HH Not Limited English Speaking Status	Spanish: Limited English speaking HH	Indo-European languages: Limited English speaking HH	Asian and Pacific Island languages: Limited English speaking HH	Other languages: Limited English speaking HH
265	139	100	26	0	0
642	560	76	26	0	0
568	433	135	9	0	0
37	23	14	0	0	0
0	0	0	0	0	0
947	798	149	0	0	0
Totals 8,813	7,359	1,307	479	26	0

Summary: 631.63 acres, 100 percent of analysis area.

2016 American Community Survey Block Group Data - Housing

Metadata: http://www.fla-etat.org/est/metadata/cenacs_2016.htm

Area of Interest Doral Freight (FLORIDA TPKE EXT) - Alternative #1, analyzed on 03/13/2018.

Footprint analyzed

Blockgroup number	Total # Housing Units	# Occupied Housing Units	# Vacant Housing Units	Total Population
120860090101	861	709	152	2534
120860090362	1848	1482	366	5172
120860090381	2860	2543	317	8816
120860090391	2132	1620	512	5371
120860090401	324	265	59	663
120860090434	781	642	139	2915
120860090441	838	568	270	2359
120860140001	37	37	0	134
120860141001	0	0	0	3103
120860144002	967	947	20	3248
Totals	10,648	8,813	1,835	34,315

Summary: 631.63 acres, 100 percent of analysis area.

2016 American Community Survey Block Group Data - Income

Metadata: http://www.fla-etat.org/est/metadata/cenacs_2016.htm

Area of Interest Doral Freight (FLORIDA TPKE EXT) - Alternative #1, analyzed on 03/13/2018.

Footprint analyzed

Blockgroup number	Median Family Income	% Over 25 With Bachelor Degree	Number of Households Below Poverty Level	Number of Households on Public Assistance	Percentage - Ratio of Income to Poverty Level in the past year is under 1	Total Population
120860090101		19.45540647	50	0	1.97472354	2534
120860090362		31.88321732	1127	13	21.7904099	5172
120860090381		26.64473684	883	35	10.01588022	8816

Blockgroup number	Median Family Income	% Over 25 With Bachelor Degree	Number of Households Below Poverty Level	Number of Households on Public Assistance	Percentage - Ratio of Income to Poverty Level in the past year is under 1	Total Population
120860090391		23.25451499	431	20	8.07267279	5371
120860090401		8.59728507	96	0	14.47963801	663
120860090434		27.85591767	500	7	17.24732666	2915
120860090441		19.20305214	748	4	31.708351	2359
120860140001		11.94029851	33	0	24.62686567	134
120860141001		1.54689011	0	0		3103
120860144002		15.24014778	772	13	23.76847291	3248
Totals	N/A	N/A	4,640	92	N/A	34,315

Summary: 631.63 acres, 100 percent of analysis area.

2016 American Community Survey Block Group Data - Language

Metadata: http://www.fla-etat.org/est/metadata/cenacs_2016.htm

Area of Interest Doral Freight (FLORIDA TPKE EXT) - Alternative #1, analyzed on 03/13/2018.

Footprint analyzed

Blockgroup number	Density of People Per Acre That Speak English Not At All"	Density of People Per Acre That Speak English Not Well"	% That Speak English Not At All"	% That Speak English Not Well"	Speak English Not at All"	Speak English Not Well"	Speak English Well"	Total Population
120860090101	0.01583758	0.0745145	2.50102501	11.76711767	61	287	403	2534
120860090362	0.66905071	1.88732216	5.5868251	15.75984991	268	756	929	5172
120860090381	0.80862793	2.7586765	3.4248269	11.68397626	277	945	1037	8816
120860090391	0.34383713	1.04336784	2.34343434	7.11111111	116	352	934	5371
120860090401	0.02373364	0.01854191	16.43835616	12.84246575	96	75	111	663
120860090434	0.39528869	0.95760078	2.82981267	6.85532084	71	172	294	2915
120860090441	0.41950029	2.68365253	3.53682171	22.62596899	73	467	297	2359
120860140001	0.00094024	0	23.13432836	0	31	0	3	134
120860141001	0.01407091	0.03299727	4.57621656	10.73155011	142	333	369	3103
120860144002	0.28338304	1.08907993	3.26191238	12.53597697	102	392	436	3248
Totals	N/A	N/A	N/A	N/A	1,237	3,779	4,813	34,315

Summary: 631.63 acres, 100 percent of analysis area.

2016 American Community Survey Block Group Data - Percentages

Metadata: http://www.fla-etat.org/est/metadata/cenacs_2016.htm

Area of Interest Doral Freight (FLORIDA TPKE EXT) - Alternative #1, analyzed on 03/13/2018.

Footprint analyzed

Blockgroup number	% American Indian and Alaska Native	% Asian	% Black or African American	% Hispanic or Latino	% Some Other Race	% People(Age 20-64) with a Disability
120860090101	0	0	2.40726125	86.10891871	1.46014207	0.76873799
120860090362	0	4.77571539	0	85.75019335	2.55220418	3.24616772
120860090381	0	2.46143376	3.47096189	82.74727768	1.03221416	2.46957767
120860090391	0	5.45522249	2.62520946	81.00912307	1.19158443	2.05052006
120860090401	0	0	4.37405732	89.89441931	5.27903469	1.45348837
120860090434	0	0.30874786	3.46483705	84.21955403	1.71526587	0
120860090441	0	1.18694362	0	92.58160237	2.16193302	3.17689531
120860140001	0	0	0	86.56716418	2.98507463	0
120860141001	0.4189494	0	40.79922655	44.98872059	0	0
120860144002	0	2.5862069	1.10837438	94.36576355	6.37315271	3.2660903

Summary: 631.63 acres, 100 percent of analysis area.

2016 American Community Survey Block Group Data - Population Densities

Metadata: http://www.fl-a-etat.org/est/metadata/cenacs_2016.htm

Area of Interest Doral Freight (FLORIDA TPKE EXT) - Alternative #1, analyzed on 03/13/2018.

Footprint analyzed

Blockgroup number	Density of American Indian and Alaska Native Population Per Acre	Density of Asian Population Per Acre	Density of Black or African American Population Per Acre	Density of Hispanic or Latino Population Per Acre	Density of Some Other Race Population Per Acre	Density of People Per Acre (Age 20-64) with a Disability
120860090101	0	0	0.01583758	0.56651793	0.0096064	0.00311559
120860090362	0	0.6166251	0	11.0717907	0.32953244	0.26961745
120860090381	0	0.63347386	0.89328572	21.2958149	0.26565033	0.40285435
120860090391	0	0.86848516	0.41793996	12.8968564	0.18970324	0.20452381
120860090401	0	0	0.00716954	0.14734635	0.00865289	0.00123613
120860090434	0	0.05010702	0.56231209	13.66808089	0.27837232	0
120860090441	0	0.16090422	0	12.55052918	0.29307554	0.25284949
120860140001	0	0	0	0.00351833	0.00012132	0
120860141001	0.00128818	0	0.12544907	0.13833089	0	0
120860144002	0	0.23337427	0.10001754	8.5153826	0.57510088	0.18892203

Summary: 631.63 acres, 100 percent of analysis area.

2016 American Community Survey Block Group Data - Population Totals

Metadata: http://www.fl-a-etat.org/est/metadata/cenacs_2016.htm

Area of Interest Doral Freight (FLORIDA TPKE EXT) - Alternative #1, analyzed on 03/13/2018.

Footprint analyzed

Blockgroup number	Population Under 5	Population 5 to 17	Population 18 to 21	Population 22 to 29	Population 30 to 39	Population 40 to 49	Population 50 to 64	Population Aged 65 and Older
120860090101	95	503	193	248	311	435	445	304

Blockgroup number	Population Under 5	Population 5 to 17	Population 18 to 21	Population 22 to 29	Population 30 to 39	Population 40 to 49	Population 50 to 64	Population Aged 65 and Older
120860090362	375	910	278	602	1197	734	646	430
120860090381	728	1969	337	861	1679	1662	1144	436
120860090391	421	1164	202	593	980	824	871	316
120860090401	79	120	8	17	183	96	48	112
120860090434	406	605	118	390	402	486	338	170
120860090441	295	571	170	162	414	456	250	41
120860140001	0	54	4	4	38	28	6	0
120860141001	0	7	243	589	632	365	632	635
120860144002	121	503	323	424	487	505	490	395
Totals	2,520	6,406	1,876	3,890	6,323	5,591	4,870	2,839

Summary: 631.63 acres, 100 percent of analysis area.

2016 American Community Survey Block Group Data - Race and Ethnicity

Metadata: http://www.fl-a-etat.org/est/metadata/cenacs_2016.htm

Area of Interest Doral Freight (FLORIDA TPKE EXT) - Alternative #1, analyzed on 03/13/2018.

Footprint analyzed

Blockgroup number	White Alone	Black or African American Alone	Native Hawaiian and Other Pacific Islander Alone	Asian Alone	Some Other Race Alone	2 or More Races	Hispanic or Latino of Any Race	American Indian or Alaska Native Alone
120860090101	2397	61	0	0	37	39	2182	0
120860090362	4753	0	0	247	132	40	4435	0
120860090381	8068	306	0	217	91	134	7295	0
120860090391	4825	141	0	293	64	48	4351	0
120860090401	595	29	0	0	35	4	596	0
120860090434	2708	101	0	9	50	47	2455	0
120860090441	2212	0	0	28	51	68	2184	0
120860140001	130	0	0	0	4	0	116	0
120860141001	1810	1266	0	0	0	14	1396	13
120860144002	2853	36	0	84	207	68	3065	0
Totals	30,351	1,940	0	878	671	462	28,075	13

Summary: 631.63 acres, 100 percent of analysis area.

2016 American Community Survey Block Group Data - Transportation

Metadata: http://www.fl-a-etat.org/est/metadata/cenacs_2016.htm

Area of Interest Doral Freight (FLORIDA TPKE EXT) - Alternative #1, analyzed on 03/13/2018.

Footprint analyzed

Blockgroup number	Housing Units With No Vehicle Available	Housing Units With 1 Vehicle Available	Housing Units With 2 Vehicles Available	Housing Units With 3 Vehicles Available	Housing Units With 4 Vehicles Available	Housing Units With 5 or More Vehicles Available	Public Transportation to Work
120860090101	8	202	317	142	30	10	9
120860090362	0	312	946	198	26	0	0
120860090381	0	836	1446	140	91	30	30
120860090391	28	514	843	196	27	12	26
120860090401	12	114	120	19	0	0	0
120860090434	0	99	434	109	0	0	0
120860090441	4	171	303	90	0	0	0
120860140001	11	7	19	0	0	0	0
120860141001	0	0	0	0	0	0	0
120860144002	16	333	373	225	0	0	14
Totals	79	2,588	4,801	1,119	174	52	79

Summary: 631.63 acres, 100 percent of analysis area.

Air Quality Maintenance Areas

Metadata: http://www.fla-etat.org/est/metadata/airqual_maintarea.htm

Area of Interest Doral Freight (FLORIDA TPKE EXT) - Alternative #1, analyzed on 03/13/2018.

Footprint analyzed

Name

Southeast FL Airshed

Summary: 631.63 acres, 100 percent of analysis area.

Black Bear Range

Metadata: http://www.fla-etat.org/est/metadata/bear_range.htm

Area of Interest Doral Freight (FLORIDA TPKE EXT) - Alternative #1, analyzed on 03/13/2018.

Footprint analyzed

Name

RARE

Summary: 631.63 acres, 100 percent of analysis area.

Brownfield Location Boundaries

Metadata: http://www.fla-etat.org/est/metadata/brownfields_areas.htm

Area of Interest Doral Freight (FLORIDA TPKE EXT) - Alternative #1, analyzed on 03/13/2018.

Footprint analyzed

Area Name	Area of Interest	
	Acr	Pct
BEACONS LAKE BROWNFIELD AREA	13.42	2.12%

Area Name	Acr	Pct
SWEETWATER D	44.46	7.04%

Bus Transit Routes

Metadata: <http://www.fla-etat.org/est/metadata/trrts.htm>

Area of Interest Doral Freight (FLORIDA TPKE EXT) - Alternative #1, analyzed on 03/13/2018.

Footprint analyzed

Bus Route	0 Ft.
ROUTE R238W	389.003
ROUTE R242S	402.2609
ROUTE R71N	380.1065
ROUTE R7W	365.1672

CLIP Version 4 Aggregated CLIP Priorities

Metadata: http://www.fla-etat.org/est/metadata/clipv4_prio.htm

Area of Interest Doral Freight (FLORIDA TPKE EXT) - Alternative #1, analyzed on 03/13/2018.

Footprint analyzed

Description	Area of Interest	
	Acr	Pct
PRIORITY 4	198.04	31.35%
PRIORITY 5	22.79	3.61%
UNKNOWN DESCRIPTION	410.8	65.04%

CLIP Version 4 Aquifer Recharge

Metadata: http://www.fla-etat.org/est/metadata/clipv4_recharge.htm

Area of Interest Doral Freight (FLORIDA TPKE EXT) - Alternative #1, analyzed on 03/13/2018.

Footprint analyzed

Description	Area of Interest	
	Acr	Pct
PRIORITY 2	14.12	2.24%
PRIORITY 3	413.64	65.49%
PRIORITY 4	163.12	25.83%
UNKNOWN DESCRIPTION	40.75	6.45%

CLIP Version 4 Biodiversity Resource Priorities

Metadata: http://www.fla-etat.org/est/metadata/clipv4_bidivrp.htm

Area of Interest Doral Freight (FLORIDA TPKE EXT) - Alternative #1, analyzed on 03/13/2018.

Footprint analyzed

Description	Area of Interest	
	Acr	Pct
PRIORITY 4	65.77	10.41%
PRIORITY 5	26.35	4.17%
UNKNOWN DESCRIPTION	539.51	85.42%

CLIP Version 4 Critical Lands and Waters Identification - High Priority Private Wetlands and Uplands

Metadata: http://www.fla-etat.org/est/metadata/clipv4_private_p1p2.htm

Area of Interest Doral Freight (FLORIDA TPKE EXT) - Alternative #1, analyzed on 03/13/2018.

Footprint analyzed

Description	Area of Interest	
	Acr	Pct
UNKNOWN DESCRIPTION	631.63	100.00%

CLIP Version 4 Florida Ecological Greenways Network

Metadata: http://www.fla-etat.org/est/metadata/clipv4_fegn.htm

Area of Interest Doral Freight (FLORIDA TPKE EXT) - Alternative #1, analyzed on 03/13/2018.

Footprint analyzed

Description	Area of Interest	
	Acr	Pct
UNKNOWN DESCRIPTION	631.63	100.00%

CLIP Version 4 Landscape Integrity Index

Metadata: http://www.fla-etat.org/est/metadata/clipv4_lsinteg.htm

Area of Interest Doral Freight (FLORIDA TPKE EXT) - Alternative #1, analyzed on 03/13/2018.

Footprint analyzed

Description	Area of Interest	
	Acr	Pct
2	510.56	80.83%
3	121.07	19.17%

CLIP Version 4 Landscape Resource Priorities

Metadata: http://www.fla-etat.org/est/metadata/clipv4_indscrpr.htm

Area of Interest Doral Freight (FLORIDA TPKE EXT) - Alternative #1, analyzed on 03/13/2018.

Footprint analyzed

Area of Interest

Description	Acr	Pct
UNKNOWN DESCRIPTION	631.63	100.00%

CLIP Version 4 Natural Floodplain

Metadata: http://www.fla-etat.org/est/metadata/clipv4_fldpln.htm

Area of Interest Doral Freight (FLORIDA TPKE EXT) - Alternative #1, analyzed on 03/13/2018.

Footprint analyzed

Description	Area of Interest	
	Acr	Pct
PRIORITY 4	1.83	0.29%
PRIORITY 6	206.15	32.64%
UNKNOWN DESCRIPTION	423.65	67.07%

CLIP Version 4 Potential Habitat Richness

Metadata: http://www.fla-etat.org/est/metadata/clipv4_phrich.htm

Area of Interest Doral Freight (FLORIDA TPKE EXT) - Alternative #1, analyzed on 03/13/2018.

Footprint analyzed

Description	Area of Interest	
	Acr	Pct
1 SPECIES	31.3	4.96%
2-4 SPECIES	35.75	5.66%
UNKNOWN DESCRIPTION	564.59	89.38%

CLIP Version 4 Priority Natural Communities

Metadata: http://www.fla-etat.org/est/metadata/clipv4_natcom.htm

Area of Interest Doral Freight (FLORIDA TPKE EXT) - Alternative #1, analyzed on 03/13/2018.

Footprint analyzed

Description	Area of Interest	
	Acr	Pct
UNKNOWN DESCRIPTION	631.63	100.00%

CLIP Version 4 Rare Species Habitat Conservation Priorities

Metadata: http://www.fla-etat.org/est/metadata/clipv4_fnaihab.htm

Area of Interest Doral Freight (FLORIDA TPKE EXT) - Alternative #1, analyzed on 03/13/2018.

Footprint analyzed

Description	Area of Interest	
	Acr	Pct
PRIORITY 6	35.42	5.61%

Description	Acr	Pct
UNKNOWN DESCRIPTION	596.22	94.39%

CLIP Version 4 Significant Surface Waters

Metadata: http://www.fla-etat.org/est/metadata/clipv4_surfwtr.htm

Area of Interest Doral Freight (FLORIDA TPKE EXT) - Alternative #1, analyzed on 03/13/2018.

Footprint analyzed

Description	Area of Interest	
	Acr	Pct
PRIORITY 5	195.37	30.93%
UNKNOWN DESCRIPTION	436.27	69.07%

CLIP Version 4 Strategic Habitat Conservation Areas

Metadata: http://www.fla-etat.org/est/metadata/clipv4_shca.htm

Area of Interest Doral Freight (FLORIDA TPKE EXT) - Alternative #1, analyzed on 03/13/2018.

Footprint analyzed

Description	Area of Interest	
	Acr	Pct
UNKNOWN DESCRIPTION	631.63	100.00%

CLIP Version 4 Surface Water Resource Priorities

Metadata: http://www.fla-etat.org/est/metadata/clipv4_srfwtrrp.htm

Area of Interest Doral Freight (FLORIDA TPKE EXT) - Alternative #1, analyzed on 03/13/2018.

Footprint analyzed

Description	Area of Interest	
	Acr	Pct
PRIORITY 4	195.37	30.93%
PRIORITY 5	24.18	3.83%
UNKNOWN DESCRIPTION	412.08	65.24%

CLIP Version 4 Wetlands

Metadata: http://www.fla-etat.org/est/metadata/clipv4_wetland.htm

Area of Interest Doral Freight (FLORIDA TPKE EXT) - Alternative #1, analyzed on 03/13/2018.

Footprint analyzed

Description	Area of Interest	
	Acr	Pct
PRIORITY 6	75.28	11.92%
UNKNOWN DESCRIPTION	556.36	88.08%

Cemeteries (Polygons)

Metadata: http://www.fla-etat.org/est/metadata/gc_cemeterybnd.htm

Area of Interest Doral Freight (FLORIDA TPKE EXT) - Alternative #1, analyzed on 03/13/2018.

Footprint analyzed

Name

OUR LADY OF MERCY CATHOLIC CEMETERY

Summary: 13.98 acres, 2.21 percent of analysis area.

Coastal Assessment Framework

Metadata: <http://www.fla-etat.org/est/metadata/caffi.htm>

Area of Interest Doral Freight (FLORIDA TPKE EXT) - Alternative #1, analyzed on 03/13/2018.

Footprint analyzed

Description	Area of Interest	
	Acr	Pct
BISCAYNE BAY EDA	631.63	100%

Coastal Change Analysis Program - 2010

Metadata: http://www.fla-etat.org/est/metadata/ccap_2010.htm

Area of Interest Doral Freight (FLORIDA TPKE EXT) - Alternative #1, analyzed on 03/13/2018.

Footprint analyzed

Description	Area of Interest	
	Acr	Pct
BARE LAND	17.81	2.82%
CULTIVATED CROPS	25.59	4.05%
DEVELOPED - HIGH INTENSITY	44.96	7.12%
DEVELOPED - LOW INTENSITY	109.06	17.27%
DEVELOPED - MEDIUM INTENSITY	170.93	27.06%
DEVELOPED - OPEN SPACE	61.2	9.69%
EVERGREEN FOREST	3.78	0.60%
GRASSLAND/HERBACEOUS	3.12	0.49%
OPEN WATER	39.39	6.24%
PALUSTRINE EMERGENT WETLAND	65.88	10.43%
PALUSTRINE FORESTED WETLAND	81.24	12.86%
PALUSTRINE SCRUB/SHRUB WETLAND	6.45	1.02%
SCRUB/SHRUB	2.23	0.35%

Cooperative Land Cover (CLC v3.2)

Metadata: http://www.fla-etat.org/est/metadata/clc_v3_2_state.htm

Area of Interest Doral Freight (FLORIDA TPKE EXT) - Alternative #1, analyzed on 03/13/2018.

Footprint analyzed

Description	Area of Interest	
	Acr	Pct
1800 - CULTURAL-TERRESTRIAL	29.31	4.64%
1821 - LOW INTENSITY URBAN	29.78	4.71%
1822 - HIGH INTENSITY URBAN	77.89	12.33%
1840 - TRANSPORTATION	302.97	47.97%
1860 - UTILITIES	2.64	0.42%
1870 - EXTRACTIVE	3.16	0.50%
2110 - PRAIRIES AND BOGS	3.14	0.50%
2120 - MARSHES	31.18	4.94%
3200 - CULTURAL-LACUSTRINE	46.06	7.29%
4200 - CULTURAL-RIVERINE	27.85	4.41%
7000 - EXOTIC PLANTS	77.66	12.30%

County Demographics - 2000 Census

2000 Census General Demographic Profile by County

Metadata: <http://www.fl-a-etat.org/est/metadata/cntdem.htm>

Area of Interest Doral Freight (FLORIDA TPKE EXT) - Alternative #1, analyzed on 03/13/2018.

Footprint analyzed

County	Total Population	# Male	# Female	Median Age	# White	# Black or African American	# American Indian, Eskimo, or Aleut	# Asian	# Native Hawaiian and Other Pacific Islander	# Some Other Race	# Hispanic or Latino (of any race)	Total Number of Households	Average Household Size
MIAMI - DADE	2253362	1088895	1164467	35.6	1570558	457214	4365	31753	799	103251	1291737	776774	2.84

Summary: 631.63 acres, 100 percent of analysis area.

Crocodile Consultation Area

Metadata: http://www.fl-a-etat.org/est/metadata/ca_crocodile.htm

Area of Interest Doral Freight (FLORIDA TPKE EXT) - Alternative #1, analyzed on 03/13/2018.

Footprint analyzed

Description	Area of Interest	
	Acr	Pct
AMERICAN CROCODILE CONSULTATION AREA (SF ESO)	418.8	66.3%

Cultural Centers (Polygons)

Cultural Centers and Libraries (Polygons)

Metadata: http://www.fla-etat.org/est/metadata/gc_culturecenterbnd.htm

Area of Interest Doral Freight (FLORIDA TPKE EXT) - Alternative #1, analyzed on 03/13/2018.

Footprint analyzed

Name	Type
KEISER UNIVERSITY LIBRARIES KENDALL BRANCH LIBRARY	LIBRARY

Summary: .17 acres, .03 percent of analysis area.

D6 - Year Built by Decade (Before 1970)

Metadata: http://www.fla-etat.org/est/metadata/yb_decades_d6.htm

Area of Interest Doral Freight (FLORIDA TPKE EXT) - Alternative #1, analyzed on 03/13/2018.

Footprint analyzed

Decade Built	Count
1930 - 1939	1
1950 - 1959	2
Totals	3

Summary: 7.65 acres, 1.21 percent of analysis area.

DFIRM (SFHA) 100 Year Flood Zones

Metadata: http://www.fla-etat.org/est/metadata/dfirm_100_floodzones.htm

Area of Interest Doral Freight (FLORIDA TPKE EXT) - Alternative #1, analyzed on 03/13/2018.

Footprint analyzed

Description	Area of Interest	
	Acr	Pct
AE	130.96	20.73%
AH	257.87	40.83%
OUTSIDE 100 YEAR FLOODPLAIN	242.8	38.44%

DFIRM 100 Year Floodplain

Metadata: http://www.fla-etat.org/est/metadata/dfirm_100.htm

Area of Interest Doral Freight (FLORIDA TPKE EXT) - Alternative #1, analyzed on 03/13/2018.

Footprint analyzed

Description	Area of Interest	
	Acr	Pct
100 YEAR FLOODPLAIN	388.84	61.56%
OUTSIDE 100 YEAR FLOODPLAIN	242.8	38.44%

DFIRM 500 Year Floodplain

Metadata: http://www.fla-etat.org/est/metadata/dfirm_500.htm

Area of Interest Doral Freight (FLORIDA TPKE EXT) - Alternative #1, analyzed on 03/13/2018.

Footprint analyzed

Description	Area of Interest	
	Acr	Pct
500 YEAR FLOODPLAIN	388.84	61.56%
OUTSIDE 500 YEAR FLOODPLAIN	242.8	38.44%

DRASTIC Coverage for the Surficial Aquifer System

Metadata: <http://www.fla-etat.org/est/metadata/aqdrsu.htm>

Area of Interest Doral Freight (FLORIDA TPKE EXT) - Alternative #1, analyzed on 03/13/2018.

Footprint analyzed

Index Score (Sum of Weighted Scores)	Area of Interest	
	Acr	Pct
210	624.48	98.87%
226	7.16	1.13%

Developments of Regional Impact (DRI)

Developments of Regional Impact

Metadata: <http://www.fla-etat.org/est/metadata/dri.htm>

Area of Interest Doral Freight (FLORIDA TPKE EXT) - Alternative #1, analyzed on 03/13/2018.

Footprint analyzed

Description	Area of Interest	
	Acr	Pct
BEACON LAKES [ADA NO: 2001-011]	13.1	2.07%
BEACON TRADEPORT (DOLPHIN MALL) [ADA NO: 1996-006]	16.44	2.6%
BELLAGIO ISLES [ADA NO: 1999-008]	13.94	2.21%
DORAL PARK [ADA NO: 1974-072]	55.27	8.75%

District 6 Generalized Landuse

Metadata: http://www.fla-etat.org/est/metadata/d6_lu_gen.htm

Area of Interest Doral Freight (FLORIDA TPKE EXT) - Alternative #1, analyzed on 03/13/2018.

Footprint analyzed

Description	Area of Interest	
	Acr	Pct
ACREAGE NOT ZONED FOR AGRICULTURE	72.92	11.54%
AGRICULTURAL	6.81	1.08%
CENTRALLY ASSESSED	0.25	0.04%
INDUSTRIAL	41.4	6.55%
INSTITUTIONAL	15	2.37%
PARCELS WITH NO VALUES	0.53	0.08%
PUBLIC/SEMI-PUBLIC	108.31	17.15%
RECREATION	30.02	4.75%
RESIDENTIAL	21.68	3.43%
RETAIL/OFFICE	8.28	1.31%
ROW	1.52	0.24%
VACANT NONRESIDENTIAL	13.22	2.09%
VACANT RESIDENTIAL	12.18	1.93%

EPA Water Quality Data Monitoring Stations

Water quality data monitoring stations from EPA STORET system.

Metadata: <http://www.fla-etat.org/est/metadata/epastoret.htm>

Area of Interest Doral Freight (FLORIDA TPKE EXT) - Alternative #1, analyzed on 03/13/2018.

Footprint analyzed

ID	Station	Agency	Type
21FLGW_WQX-34126	34126	21FLGW_WQX	RIVER/STREAM
21FLDADE-DR19	DR19	21FLDADE	CANAL DRAINAGE
21FLDADE_WQX-DR19	DR19	21FLDADE_WQX	CANAL DRAINAGE
21FLDADE-SP15	SP15	21FLDADE	CANAL DRAINAGE
21FLDADE_WQX-SP15	SP15	21FLDADE_WQX	CANAL DRAINAGE

Summary: 5 feature(s) found within buffer.

Ecosystem Management Areas

Florida Department of Environmental Protection Ecosystem Management Areas.

Metadata: <http://www.fla-etat.org/est/metadata/emabnd.htm>

Area of Interest Doral Freight (FLORIDA TPKE EXT) - Alternative #1, analyzed on 03/13/2018.

Footprint analyzed

Ecosystem Management Area	Section	Area of Interest	
		Acr	Pct
SOUTH FLORIDA EMA	LOWER EAST COAST	631.63	100%

Environmental Geology

Metadata: <http://www.fla-etat.org/est/metadata/fdepgeo.htm>

Area of Interest Doral Freight (FLORIDA TPKE EXT) - Alternative #1, analyzed on 03/13/2018.

Footprint analyzed

Geologic Category	Area of Interest	
	Acr	Pct
PEAT	631.63	100%

FDOT RCI Bridges

Metadata: <http://www.fla-etat.org/est/metadata/bridges.htm>

Area of Interest Doral Freight (FLORIDA TPKE EXT) - Alternative #1, analyzed on 03/13/2018.

Footprint analyzed

Bridge Number
870907
870901
870908
870218
870420
870910
870905
870736
870904
870907
870900
870909
870418
870215
870417
870216
870219
870217
870419
870421

Summary: 1562.27 linear feet within buffer.

FFWCC IWHRs Reclass 2009

Integrated Wildlife Habitat Results - 2009

Metadata: http://www.fla-etat.org/est/metadata/iwhrs_reclass_2009.htm

Area of Interest Doral Freight (FLORIDA TPKE EXT) - Alternative #1, analyzed on 03/13/2018.

Footprint analyzed

Description	Area of Interest	
	Acr	Pct
LOW	543.05	85.98%
MEDIUM	21.37	3.38%
UNKNOWN DESCRIPTION	67.21	10.64%

FFWCC Potential Habitat Richness - 2009

FFWCC Potential Habitat Richness 2009

Metadata: http://www.fla-etat.org/est/metadata/pothab_rch_reclass.htm

Area of Interest Doral Freight (FLORIDA TPKE EXT) - Alternative #1, analyzed on 03/13/2018.

Footprint analyzed

Description	Area of Interest	
	Acr	Pct
LOW	120.18	19.03%
MEDIUM	42.06	6.66%
UNKNOWN DESCRIPTION	469.39	74.31%

FFWCC Strategic Habitat Conservation Areas Priority Rankings - 2009

Metadata: http://www.fla-etat.org/est/metadata/shca_prio.htm

Area of Interest Doral Freight (FLORIDA TPKE EXT) - Alternative #1, analyzed on 03/13/2018.

Footprint analyzed

Description	Area of Interest	
	Acr	Pct
UNKNOWN DESCRIPTION	631.63	100.00%

FFWCC Strategic Habitat Conservation Areas Richness - 2009

Metadata: http://www.fla-etat.org/est/metadata/shca_rch.htm

Area of Interest Doral Freight (FLORIDA TPKE EXT) - Alternative #1, analyzed on 03/13/2018.

Footprint analyzed

Description	Area of Interest	
	Acr	Pct
UNKNOWN DESCRIPTION	631.63	100.00%

FFWCC Strategic Habitat Conservation Areas by Species - 2009

Metadata: http://www.fla-etat.org/est/metadata/shca_qry.htm

Area of Interest Doral Freight (FLORIDA TPKE EXT) - Alternative #1, analyzed on 03/13/2018.

Footprint analyzed

Description	Area of Interest	
	Acr	Pct
NO SPECIES DATA	631.63	100.00%

Facility Crossings

Metadata: <http://www.fla-etat.org/est/metadata/faccross.htm>

Area of Interest Doral Freight (FLORIDA TPKE EXT) - Alternative #1, analyzed on 03/13/2018.

Footprint analyzed

Name
RAMP 87471544
RAMP 87471545
SR 821/HEFT SB
SR 821/HEFT NB
RAMP 87471545
NW 25TH ST
RAMP 87471544
HETF NB
HETF SB
NW 58TH ST
RAMP 515/RAMP 517
NW 41ST ST
SR 836 EX/NW 12TH ST
NW 41ST ST
NW 74TH ST CANAL
NW 25TH ST
NW 74TH ST CANAL
SR 836 EX/NW 12TH ST
NW 58TH ST

Summary: 737.64 linear feet within buffer.

Fatal Crashes On Florida Local and State Highway System (SHS) Roadways (2005 - 2007)

Metadata: http://www.fla-etat.org/est/metadata/fdot_crash_2005_2007_fatal.htm

Area of Interest Doral Freight (FLORIDA TPKE EXT) - Alternative #1, analyzed on 03/13/2018.

Footprint analyzed

Calendar Year	0 Ft.
2006	1
2007	1

Fatal Crashes on Florida Local and State Highway System (SHS) Roadways (2011)

Metadata: http://www.fla-etat.org/est/metadata/fdot_crash_2011_fatal.htm

Area of Interest Doral Freight (FLORIDA TPKE EXT) - Alternative #1, analyzed on 03/13/2018.

Footprint analyzed

Calendar Year	0 Ft.
2011	1

Fatal Crashes on Florida Local and State Highway System (SHS) Roadways (2012)

Metadata: http://www.fla-etat.org/est/metadata/fdot_crash_2012_fatal.htm

Area of Interest Doral Freight (FLORIDA TPKE EXT) - Alternative #1, analyzed on 03/13/2018.

Footprint analyzed

Calendar Year	0 Ft.
2012	2

Fatal Crashes on Florida Local and State Highway System (SHS) Roadways (2013)

Metadata: http://www.fla-etat.org/est/metadata/fdot_crash_2013_fatal.htm

Area of Interest Doral Freight (FLORIDA TPKE EXT) - Alternative #1, analyzed on 03/13/2018.

Footprint analyzed

Calendar Year	0 Ft.
2013	1

Fatal Crashes on Florida Local and State Highway System (SHS) Roadways (2014)

Metadata: http://www.fla-etat.org/est/metadata/fdot_crash_2014_fatal.htm

Area of Interest Doral Freight (FLORIDA TPKE EXT) - Alternative #1, analyzed on 03/13/2018.

Footprint analyzed

Calendar Year	0 Ft.
2014	1

Florida 5 Year Crash Rates

Metadata: http://www.fla-etat.org/est/metadata/fdot_crash_counts.htm

Area of Interest Doral Freight (FLORIDA TPKE EXT) - Alternative #1, analyzed on 03/13/2018.

Footprint analyzed

State Rd	RCI Roadway ID	Safety Ratio	Percent Confidence
SR821	87471000	1.66637233	99.99
SR821	87471000	1.02545521	85
SR821	87471000	1.58091773	99.99
SR821	87471000	1.19636441	99.5
SR821	87471000	1.36727361	99.75

State Rd	RCI Roadway ID	Safety Ratio	Percent Confidence
SR821	87471000	1.87010535	99.99
SR821	87471000	2.15620242	99.99
SR821	87471000	1.21784605	99.75
SR821	87471000	1.31767249	99.5
SR821	87471000	1.75691188	99.99
SR821	87471000	1.26132696	99.9

Summary: 4633.16 linear feet within buffer.

Florida Bonneted Bat Consultation Area

Metadata: http://www.fla-etat.org/est/metadata/ca_bonneted_bat.htm

Area of Interest Doral Freight (FLORIDA TPKE EXT) - Alternative #1, analyzed on 03/13/2018.

Footprint analyzed

Description	Area of Interest	
	Acr	Pct
FLORIDA BONNETED BAT	631.63	100%

Florida Invasive Plants

Metadata: <http://www.fla-etat.org/est/metadata/fnaiip.htm>

Area of Interest Doral Freight (FLORIDA TPKE EXT) - Alternative #1, analyzed on 03/13/2018.

Footprint analyzed

Species Name	Common Name
MELALEUCA QUINQUENERVIA	MELALEUCA
MELALEUCA QUINQUENERVIA	MELALEUCA
MELALEUCA QUINQUENERVIA	MELALEUCA
MELALEUCA QUINQUENERVIA	MELALEUCA

Summary: 4 feature(s) found within buffer.

Florida Site File Field Survey Project Boundaries

Field Survey Project Boundaries

Metadata: http://www.fla-etat.org/est/metadata/shpo_surveys.htm

Area of Interest Doral Freight (FLORIDA TPKE EXT) - Alternative #1, analyzed on 03/13/2018.

Footprint analyzed

Title	Publication Date	Manuscript Number
CULTURAL RESOURCE ASSESSMENT FOR A PROPOSED INTERCHANGE PROJECT AT NW 41ST STREET AND THE HOMESTEAD EXTENSION OF FLORIDA'S TURNPIKE IN DADE COUNTY, FLORIDA.	1990	2477
CULTURAL RESOURCE ASSESSMENT SURVEY FOR HOMESTEAD EXTENSION OF FLORIDA'S TURNPIKE FROM STATE ROAD 836 (DOLPHIN EXPRESSWAY) TO EAST OF NW 57TH AVENUE (RED ROAD) PROJECT DEVELOPMENT	2010	17583

Title	Publication Date	Manuscript Number
AND ENVIRONMENTAL (PD&E) STUDY, MIAMI-DADE AND BROWARD COUNTIES		
A CULTURAL RESOURCE ASSESSMENT SURVEY FOR THE BEACON TRADEPORT ADDITIONAL PARCELS PROJECT AREA IN MIAMI-DADE COUNTY, FLORIDA	2000	17495
DADE COUNTY HISTORIC SURVEY, PHASE II: FINAL REPORT.	1989	2127
CULTURAL RESOURCE ASSESSMENT SURVEY DOLPHIN STATION PARK-AND-RIDE/TRANSIT TERMINAL FACILITY PROJECT DEVELOPMENT & ENVIRONMENT (PD&E) STUDY MIAMI-DADE COUNTY, FLORIDA	2015	22440
NW 37 AVENUE RECONSTRUCTION	1996	4895
DADE COUNTY ARCHAEOLOGICAL SURVEY INTERIM REPORT	1980	340
A PHASE I ARCHAEOLOGICAL SURVEY OF THE BEACON TRADEPORT DRI IN DADE COUNTY, FLORIDA	1997	4792
AN ARCHAEOLOGICAL SURVEY OF THE BELLAGIO ISLES DRI, DADE COUNTY, FLORIDA	1998	5286
A CULTURAL RESOURCE ASSESSMENT SURVEY OF NW 74TH STREET FROM THE HOMESTEAD EXTENSION OF THE FLORIDA TURNPIKE (HEFT) TO SR 826/PALMETTO EXPRESSWAY AND THE HEFT FROM NW 41ST STREET TO THE OKEECHOBEE TOLL PLAZA, COUNTY: MIAMI-DADE	2005	11345

Summary: 1787.53 acres, 283 percent of analysis area.

Florida Site File Historic Bridges

Historic Bridges recorded in the Florida State Historic Preservation Office Master Site File

Metadata: http://www.fla-etat.org/est/metadata/shpo_bridges.htm

Area of Interest Doral Freight (FLORIDA TPKE EXT) - Alternative #1, analyzed on 03/13/2018.

Footprint analyzed

Site ID	Bridge Name	FDOT Number	Year Built	SHPO Evaluation
DA11508	SEABOARD AIR LINE RR BRIDGE		1952+	ELIGIBLE FOR NRHP

Summary: 16.96 linear feet within buffer.

Florida Site File Resource Groups

Resource Groups

Metadata: http://www.fla-etat.org/est/metadata/shpo_res_groups.htm

Area of Interest Doral Freight (FLORIDA TPKE EXT) - Alternative #1, analyzed on 03/13/2018.

Footprint analyzed

Site ID	Site Name	Resource Group Type	Time Period of Significance	Time Period of Significance	SHPO Evaluation
DA11507	SPUR OF THE SEABOARD AIR LINE RR	LINEAR RESOURCE	MODERN, 1950-PRESENT		ELIGIBLE FOR NRHP
DA11528	NW 25TH STREET CANAL	LINEAR RESOURCE	MODERN, 1950-PRESENT		INELIGIBLE FOR NRHP
DA11529	NW 58TH STREET CANAL	LINEAR RESOURCE	MODERN, 1950-PRESENT		INELIGIBLE FOR NRHP

Site ID	Site Name	Resource Group Type	Time Period of Significance	Time Period of Significance	SHPO Evaluation
DA10754	SNAPPER CREEK CANAL	LINEAR RESOURCE	OTHER		INELIGIBLE FOR NRHP

Summary: 21.43 acres, 3.39 percent of analysis area.

Floridan Aquifer System FAVA Response Theme

Metadata: http://www.fla-etat.org/est/metadata/fava_fas.htm

Area of Interest Doral Freight (FLORIDA TPKE EXT) - Alternative #1, analyzed on 03/13/2018.

Footprint analyzed

Description	Area of Interest	
	Acr	Pct
UNKNOWN DESCRIPTION	631.63	100.00%

Future Land Use 2008

Metadata: http://www.fla-etat.org/est/metadata/flu_2008.htm

Area of Interest Doral Freight (FLORIDA TPKE EXT) - Alternative #1, analyzed on 03/13/2018.

Footprint analyzed

Land Use	Area of Interest	
	Acr	Pct
COMMERCIAL, OFFICE, TOURISM, MARINA	14.2	2.25%
INDUSTRIAL, EXTRACTIVE, TRANSPORTATION	383.13	60.66%
MIXED USE, ACTIVITY CTR, URBAN VILLAGE	9.74	1.54%
PUBLIC/SEMI-PUBLIC, GOV, INSTITUTIONAL	41.03	6.5%
RECREATION/OPEN SPACE	97.27	15.4%
RESIDENTIAL HIGH MORE THAN RM AND > 12DU	15.71	2.49%
RESIDENTIAL MEDIUM MORE THAN RL, < 13DU	43.8	6.93%
WATER BODIES (OPTIONAL)	26.75	4.24%

Generalized Agricultural Land Use

Metadata: http://www.fla-etat.org/est/metadata/lu_gen_ag.htm

Area of Interest Doral Freight (FLORIDA TPKE EXT) - Alternative #1, analyzed on 03/13/2018.

Footprint analyzed

Description	Area of Interest	
	Acr	Pct
AGRICULTURAL	6.81	1.08%

Geocoded Government Buildings

Metadata: http://www.fla-etat.org/est/metadata/gc_govbuild.htm

Area of Interest Doral Freight (FLORIDA TPKE EXT) - Alternative #1, analyzed on 03/13/2018.

Footprint analyzed

Name	Description
U S POST OFFICE - INTERNATIONAL SERVICE CENTER	US POST OFFICES

Summary: 1 feature(s) found within buffer.

Groundwater Monitoring Wells

Well data from the Florida Department of Environmental Protection Generalized Well Information System

Metadata: <http://www.fla-etat.org/est/metadata/depgwi.htm>

Area of Interest Doral Freight (FLORIDA TPKE EXT) - Alternative #1, analyzed on 03/13/2018.

Footprint analyzed

Well ID	Type
NWW24A	GROUND WATER QUALITY MONITORING WELL
NWW2A	GROUND WATER QUALITY MONITORING WELL
NWW1A	GROUND WATER QUALITY MONITORING WELL
NWW24B	GROUND WATER QUALITY MONITORING WELL
NWW2B	GROUND WATER QUALITY MONITORING WELL
NWW1B	GROUND WATER QUALITY MONITORING WELL

Summary: 6 feature(s) found within buffer.

Hazardous Waste Facilities

Metadata: <http://www.fla-etat.org/est/metadata/chaz.htm>

Area of Interest Doral Freight (FLORIDA TPKE EXT) - Alternative #1, analyzed on 03/13/2018.

Footprint analyzed

EPA ID	Site ID	Name
FLR000090837	47180	HERMANO VELOZ CORP
FLD981470784	53858	APPLIED INDUSTRIAL COATINGS
FLR000101089	46661	OCEAN MAZDA
FLR000047266	19405	DARLING INGREDIENTS, INC. - MIAMI TRANSFER STATION

Summary: 4 feature(s) found within buffer.

Hydrologic Cataloging Units of Florida

Metadata: <http://www.fla-etat.org/est/metadata/watershed.htm>

Area of Interest Doral Freight (FLORIDA TPKE EXT) - Alternative #1, analyzed on 03/13/2018.

Footprint analyzed

Description
SOUTHEAST FLORIDA COAST

Summary: 631.63 acres, 100 percent of analysis area.

Intermediate Aquifer System FAVA Response Theme

Metadata: http://www.fla-etat.org/est/metadata/fava_ias.htm

Area of Interest Doral Freight (FLORIDA TPKE EXT) - Alternative #1, analyzed on 03/13/2018.

Footprint analyzed

Description	Area of Interest	
	Acr	Pct
UNKNOWN DESCRIPTION	631.63	100.00%

List of Hydric Soils Classified by NRCS

List of Hydric Soils characteristics

Metadata: http://www.fla-etat.org/est/metadata/sv_hydric.htm

Area of Interest Doral Freight (FLORIDA TPKE EXT) - Alternative #1, analyzed on 03/13/2018.

Footprint analyzed

Mapunit Key	Component Name	Component Percent	Mapunit Name	Mapunit acres	Soil Drainage Class	Mapunit Kind	Hydrologic Group
631588	BISCAYNE	55	BISCAYNE MARL-ROCK OUTCROP COMPLEX	39130	POORLY DRAINED	COMPLEX	B/D
631578	DANIA	92	DANIA MUCK, DEPRESSIONAL	35330	VERY POORLY DRAINED	CONSOCIATION	A/D
631568	LAUDERHILL	96	LAUDERHILL MUCK, DEPRESSIONAL	45850	VERY POORLY DRAINED	CONSOCIATION	A/D
631596	HALLANDALE	92	HALLANDALE FINE SAND	4690	POORLY DRAINED	CONSOCIATION	A/D
631568	LAUDERHILL	96	LAUDERHILL MUCK, DEPRESSIONAL	45850	VERY POORLY DRAINED	CONSOCIATION	A/D
631578	DANIA	92	DANIA MUCK, DEPRESSIONAL	35330	VERY POORLY DRAINED	CONSOCIATION	A/D
631578	DANIA	92	DANIA MUCK, DEPRESSIONAL	35330	VERY POORLY DRAINED	CONSOCIATION	A/D
631592	PAHOKEE	99	PAHOKEE MUCK, DEPRESSIONAL	20140	VERY POORLY DRAINED	CONSOCIATION	A/D
631592	PAHOKEE	99	PAHOKEE MUCK, DEPRESSIONAL	20140	VERY POORLY DRAINED	CONSOCIATION	A/D

Summary: 561.48 acres, 88.89 percent of analysis area.

List of Specific Soils - SSURGO

List of Specific Soils characteristics

Metadata: http://www.fla-etat.org/est/metadata/nrcs_soils.htm

Area of Interest Doral Freight (FLORIDA TPKE EXT) - Alternative #1, analyzed on 03/13/2018.

Footprint analyzed

Mapunit Key	Component Name	Component Percent	Mapunit Name	Mapunit acres	Hydric Soil Rating	Soil Drainage Class	Mapunit Kind
631588	BISCAYNE	55	BISCAYNE MARL-ROCK OUTCROP COMPLEX	39130	YES	POORLY DRAINED	COMPLEX
631578	DANIA	92	DANIA MUCK, DEPRESSIONAL	35330	YES	VERY POORLY DRAINED	CONSOCIATION
631573	UDORTHENTS	75	UDORTHENTS-WATER COMPLEX	20470	NO	WELL DRAINED	COMPLEX
631573	UDORTHENTS	75	UDORTHENTS-WATER COMPLEX	20470	NO	WELL DRAINED	COMPLEX
631568	LAUDERHILL	96	LAUDERHILL MUCK, DEPRESSIONAL	45850	YES	VERY POORLY DRAINED	CONSOCIATION
750490	WATER	100	WATER	38200	UNRANKED		CONSOCIATION
631596	HALLANDALE	92	HALLANDALE FINE SAND	4690	YES	POORLY DRAINED	CONSOCIATION
631568	LAUDERHILL	96	LAUDERHILL MUCK, DEPRESSIONAL	45850	YES	VERY POORLY DRAINED	CONSOCIATION
631578	DANIA	92	DANIA MUCK, DEPRESSIONAL	35330	YES	VERY POORLY DRAINED	CONSOCIATION
631573	UDORTHENTS	75	UDORTHENTS-WATER COMPLEX	20470	NO	WELL DRAINED	COMPLEX
750490	WATER	100	WATER	38200	UNRANKED		CONSOCIATION
631578	DANIA	92	DANIA MUCK, DEPRESSIONAL	35330	YES	VERY POORLY DRAINED	CONSOCIATION
631592	PAHOKEE	99	PAHOKEE MUCK, DEPRESSIONAL	20140	YES	VERY POORLY DRAINED	CONSOCIATION
631592	PAHOKEE	99	PAHOKEE MUCK, DEPRESSIONAL	20140	YES	VERY POORLY DRAINED	CONSOCIATION
750490	WATER	100	WATER	38200	UNRANKED		CONSOCIATION
750490	WATER	100	WATER	38200	UNRANKED		CONSOCIATION

Summary: 631.63 acres, 100 percent of analysis area.

Local Florida Parks and Recreational Facility Boundaries

Metadata: http://www.fla-etat.org/est/metadata/gc_parksbnd.htm

Area of Interest Doral Freight (FLORIDA TPKE EXT) - Alternative #1, analyzed on 03/13/2018.

Footprint analyzed

Name	Type
DORAL MEADOW PARK	NEIGHBORHOOD PARK / ATHLETIC
TRAILS & TAILS PARK	NATURE PARK

Summary: 5.77 acres, .91 percent of analysis area.

NPDES Stormwater Permits

Metadata: http://www.fla-etat.org/est/metadata/npdes_stormwater.htm

Area of Interest Doral Freight (FLORIDA TPKE EXT) - Alternative #1, analyzed on 03/13/2018.

Footprint analyzed

Permittee	Permit ID
DADE COUNTY	FLS000003

Summary: 631.63 acres, 100 percent of analysis area.

National Bridge Inventory

Metadata: http://www.fla-etat.org/est/metadata/bts_bridge.htm

Area of Interest Doral Freight (FLORIDA TPKE EXT) - Alternative #1, analyzed on 03/13/2018.

Footprint analyzed

Description
SR836 NW 12ST CANAL RR BRIDGE [SR821 NB HEFT 27.2 - 14.3 MILES NORTH OF US-1]
NW 25 ST & N LINE CANAL BRIDGE [SR 821 HEFT 28.1 - 15.3 MILES NORTH OF US-1]
NW 41 ST BRIDGE [SR 821 HEFT 29.08 - 16.3 MILES NORTH OF US-1]
NW 58 ST BRIDGE [SR 821 HEFT 30.08 - 17.2 MILES N OF US-1]
NW 74 ST CANAL BRIDGE [SR821 NB HEFT31.08 - 18.2 MILES NORTH OF US-1]
NW 41 ST BRIDGE [SR821 SB ON RMP 29 - 2.1 MILES N OF DOLPH EXWY]
SNAPPER CREEK CANAL C-2 BRIDGE [NW 12 ST ON RMP 27 - 0.3MI NORTH OF NW 12TH ST]
SNAPPER CREEK CANAL C-2 BRIDGE [NW 12 ST OFF RP 27 - 0.2MI NORTH OF NW 12TH ST]
SR836 NW 12ST CANAL RR BRIDGE [SR821 RAMP SB 27.2 - 0.5 MILES NORTH OF SR-836]
SR836 NW 12ST CANAL RR BRIDGE [SR821 RAMP NB 27.2 - 0.5 MILES NORTH OF SR-836]
SNAPPER CREEK CANAL BRIDGE [NW 74 ST NB 31.0 - 2 MILES N OF NW 41 ST]
SNAPPER CREEK CANAL BRIDGE [NW 74 ST NB 31.1 - 2 MILES NORTH OF NW 41 ST]
NW 74TH ST CANAL BRIDGE [SR 821 HEFT 31.08 - 1 M S OF OKEECHOBEE TOLL]
SR 836 NW 12ST CANAL RR BRIDGE [SR821 SB HEFT 27.2 - 14.3 MILES NORTH OF US 1]
NW 25 ST & N LINE CANAL BRIDGE [SR821 SB HEFT 28.1 - 15.3 MILES NORTH OF US-1]
NW 41 ST BRIDGE [SR 821 HEFT 29.08 - 16.3 MILES NORTH OF US-1]
NW 58 ST BRIDGE [SR 821 HEFT 30.08 - 17.2 MILES NORTH OF US-1]
NW 74 ST CANAL BRIDGE [SR 821 HEFT 31.08 - 18.2 MILES NORTH OF US-1]

Summary: 18 feature(s) found within buffer.

National Historic Preservation Act - Florida Certified Local Governments

Metadata: <http://www.fla-etat.org/est/metadata/clgbnd.htm>

Area of Interest Doral Freight (FLORIDA TPKE EXT) - Alternative #1, analyzed on 03/13/2018.

Footprint analyzed

FCLG	Contact Name
MIAMI-DADE COUNTY	MS. SARAH CODY, HISTORIC PRESERVATION CHIEF

Summary: 631.63 acres, 100 percent of analysis area.

National Wetlands Inventory

Wetland areas from the National Wetlands Inventory summarized by wetland system type.

Metadata: <http://www.fla-etat.org/est/metadata/nwip.htm>

Area of Interest Doral Freight (FLORIDA TPKE EXT) - Alternative #1, analyzed on 03/13/2018.

Footprint analyzed

System	Area of Interest	
	Acr	Pct
LACUSTRINE	14.41	2.28%
PALUSTRINE	170.54	27%

Noise Barriers

FDOT Noise Barriers

Metadata: http://www.fla-etat.org/est/metadata/noise_barriers.htm

Area of Interest Doral Freight (FLORIDA TPKE EXT) - Alternative #1, analyzed on 03/13/2018.

Footprint analyzed

Noise Barrier ID	Material
FDOT DISTRICT: TURNPIKE, ID: 699	Precast Concrete
FDOT DISTRICT: TURNPIKE, ID: 344	Cast-in-Place Concrete
FDOT DISTRICT: TURNPIKE, ID: 870	Precast Concrete
FDOT DISTRICT: TURNPIKE, ID: 346	Precast Concrete
FDOT DISTRICT: TURNPIKE, ID: 347	Cast-in-Place Concrete
FDOT DISTRICT: TURNPIKE, ID: 871	Precast Concrete
FDOT DISTRICT: TURNPIKE, ID: 357	Precast Concrete
FDOT DISTRICT: TURNPIKE, ID: 880	Precast Concrete
FDOT DISTRICT: TURNPIKE, ID: 993	Precast Concrete

Summary: 4249.99 linear feet within buffer.

Nonfatal Crashes On Florida Local and State Highway System (SHS) Roadways (2005 - 2007)

Metadata: http://www.fla-etat.org/est/metadata/fdot_crash_2005_2007_nonfatal.htm

Area of Interest Doral Freight (FLORIDA TPKE EXT) - Alternative #1, analyzed on 03/13/2018.

Footprint analyzed

Calendar Year	0 Ft.
2005	135
2006	137
2007	130

Nonfatal Crashes on Florida Local and State Highway System (SHS) Roadways (2008 - 2009)

Metadata: http://www.fla-etat.org/est/metadata/fdot_crash_2008_2009_nonfatal.htm

Area of Interest Doral Freight (FLORIDA TPKE EXT) - Alternative #1, analyzed on 03/13/2018.

Footprint analyzed

Calendar Year	0 Ft.
2008	127
2009	124

Nonfatal Crashes on Florida Local and State Highway System (SHS) Roadways (2010)

Metadata: http://www.fla-etat.org/est/metadata/fdot_crash_2010_nonfatal.htm

Area of Interest Doral Freight (FLORIDA TPKE EXT) - Alternative #1, analyzed on 03/13/2018.

Footprint analyzed

Calendar Year	0 Ft.
2010	134

Nonfatal Crashes on Florida Local and State Highway System (SHS) Roadways (2011)

Metadata: http://www.fla-etat.org/est/metadata/fdot_crash_2011_nonfatal.htm

Area of Interest Doral Freight (FLORIDA TPKE EXT) - Alternative #1, analyzed on 03/13/2018.

Footprint analyzed

Calendar Year	0 Ft.
2011	125

Nonfatal Crashes on Florida Local and State Highway System (SHS) Roadways (2012)

Metadata: http://www.fla-etat.org/est/metadata/fdot_crash_2012_nonfatal.htm

Area of Interest Doral Freight (FLORIDA TPKE EXT) - Alternative #1, analyzed on 03/13/2018.

Footprint analyzed

Calendar Year	0 Ft.
2012	144

Nonfatal Crashes on Florida Local and State Highway System (SHS) Roadways (2013)

Metadata: http://www.fla-etat.org/est/metadata/fdot_crash_2013_nonfatal.htm

Area of Interest Doral Freight (FLORIDA TPKE EXT) - Alternative #1, analyzed on 03/13/2018.

Footprint analyzed

Calendar Year	0 Ft.
2013	198

Nonfatal Crashes on Florida Local and State Highway System (SHS) Roadways (2014)

Metadata: http://www.fla-etat.org/est/metadata/fdot_crash_2014_nonfatal.htm

Area of Interest Doral Freight (FLORIDA TPKE EXT) - Alternative #1, analyzed on 03/13/2018.

Footprint analyzed

Calendar Year	0 Ft.
2014	224

Onsite Sewage

FDOH Onsite Sewage

Metadata: <http://www.fla-etat.org/est/metadata/septic.htm>

Area of Interest Doral Freight (FLORIDA TPKE EXT) - Alternative #1, analyzed on 03/13/2018.

Footprint analyzed

Status	Permit Number	Description
ACTIVE	13-SC-1175964	NO DESCRIPT AVAILABLE
ACTIVE	13-SG-30122	FLORIDA ROCK INDUSTRIES-AGGREGATE CONTROL SYSTEM
ACTIVE	13-SC-1175972	NO DESCRIPT AVAILABLE

Summary: 3 feature(s) found within buffer.

Parcel Derived Right of Ways

Metadata: http://www.fla-etat.org/est/metadata/par_row.htm

Area of Interest Doral Freight (FLORIDA TPKE EXT) - Alternative #1, analyzed on 03/13/2018.

Footprint analyzed

Name	Use type
BEACON TRADEPORT COMMUNITY	RIGHTS-OF-WAY STREETS, ROADS, AND CANALS
BEACON TRADEPORT COMMUNITY	RIGHTS-OF-WAY STREETS, ROADS, AND CANALS

Summary: 1.51 acres, .24 percent of analysis area.

Parcel Derived Schools

Metadata: http://www.fla-etat.org/est/metadata/par_schools.htm

Area of Interest Doral Freight (FLORIDA TPKE EXT) - Alternative #1, analyzed on 03/13/2018.

Footprint analyzed

Name	Use type
MIAMI DADE COMMUNITY COLLEGE	PUBLIC SCHOOLS

Summary: 3.91 acres, .62 percent of analysis area.

Petroleum Contamination Monitoring Sites

Metadata: <http://www.fla-etat.org/est/metadata/pcts.htm>

Area of Interest Doral Freight (FLORIDA TPKE EXT) - Alternative #1, analyzed on 03/13/2018.

Footprint analyzed

Facility Status	Facility ID	Name
CLOSURE	9806869	TRUCK BROKERAGE BY NATIONAL - FUEL SPILL
CLOSURE	9812885	TRUCK 87 ACCIDENT BER 11-2I-45866
CLOSURE	9804883	EAGLE TRANSPORT CORP FUEL SPILL

Summary: 3 feature(s) found within buffer.

Principal Aquifers of the State of Florida

Metadata: <http://www.fla-etat.org/est/metadata/aquip.htm>

Area of Interest Doral Freight (FLORIDA TPKE EXT) - Alternative #1, analyzed on 03/13/2018.

Footprint analyzed

Description	Area of Interest	
	Acr	Pct
BISCAYNE AQUIFER	631.63	100%

RCI-NHD24FLOWLINE intersect (USCG D7)

Metadata: http://www.fla-etat.org/est/metadata/rci_nhd24flow_uscg_d7.htm

Area of Interest Doral Freight (FLORIDA TPKE EXT) - Alternative #1, analyzed on 03/13/2018.

Footprint analyzed

Description	GNIS Name	NHD ReachCode	Latitude	Longitude
CANAL/DITCH AT NW 12TH STREET	SNAPPER CREEK CANAL NUMBER C-2	03090206078635	25.785500686	-80.384830695
CANAL/DITCH AT NW 74TH STREET		03090206080397	25.8402710098	-80.3865010425
CANAL/DITCH AT NW 41ST STREET		03090206031114	25.8114998117	-80.3867447381
CANAL/DITCH AT NW 74TH STREET		03090206080397	25.8401906628	-80.3864987828
CANAL/DITCH AT HEFT		03090206031114	25.8114982332	-80.3862658468
CANAL/DITCH AT HEFT		03090206079696	25.7970237227	-80.3857990594
CANAL/DITCH AT NW 41 ST/DORAL BLVD		03090206031114	25.8115015485	-80.3872722713
CANAL/DITCH AT NW 74TH STREET		03090206080397	25.841070243	-80.3865235209
CANAL/DITCH AT NW 12TH STREET	SNAPPER CREEK CANAL NUMBER C-2	03090206078635	25.7865869767	-80.3848628985
CANAL/DITCH AT NW 74TH STREET		03090206080397	25.8391301038	-80.3864689552
CANAL/DITCH AT NW 25 ST	SNAPPER CREEK CANAL NUMBER C-2	03090206078635	25.7967736212	-80.385142414
CANAL/DITCH AT NW 41ST STREET		03090206031114	25.8114965906	-80.3857680329
CANAL/DITCH AT NW 50 ST		03090206031107	25.8188467812	-80.3857497686
CANAL/DITCH AT NW 58 ST		03090206080397	25.8261755019	-80.3859694436
CANAL/DITCH AT NW 41		03090206031107	25.8116308062	-80.3855295459

Description	GNIS Name	NHD ReachCode	Latitude	Longitude
ST/DORAL BLVD				
CANAL/DITCH AT NW 12 ST	SNAPPER CREEK CANAL NUMBER C-2	03090206078635	25.782543566	-80.3847430334

Summary: 16 feature(s) found within buffer.

Railroads in the State of Florida

Railroads in the State of Florida, measured in linear feet.

Metadata: http://www.fla-etat.org/est/metadata/rails_transtat.htm

Area of Interest Doral Freight (FLORIDA TPKE EXT) - Alternative #1, analyzed on 03/13/2018.

Footprint analyzed

Description	0 Ft.
SPUR	993.3253

Rare and Imperiled Fish

Watersheds containing Rare and Imperiled Fish

Metadata: <http://www.fla-etat.org/est/metadata/rarimpwaters.htm>

Area of Interest Doral Freight (FLORIDA TPKE EXT) - Alternative #1, analyzed on 03/13/2018.

Footprint analyzed

Watershed Name	Common Name
TAMIAMI CANAL	MOUNTAIN MULLET

Summary: 526.92 acres, 83.42 percent of analysis area.

Recharge Areas of the Floridan Aquifer

Metadata: <http://www.fla-etat.org/est/metadata/rcharg.htm>

Area of Interest Doral Freight (FLORIDA TPKE EXT) - Alternative #1, analyzed on 03/13/2018.

Footprint analyzed

Description	Area of Interest	
	Acr	Pct
DISCHARGE/LESS THAN 1	631.63	100%

Reclass of Wetland Habitats of High Priority to Endangered and Threatened Species in Florida - 2012

Metadata: http://www.fla-etat.org/est/metadata/priority_wetlands_2012_reclass.htm

Area of Interest Doral Freight (FLORIDA TPKE EXT) - Alternative #1, analyzed on 03/13/2018.

Footprint analyzed

Description	Area of Interest	
	Acr	Pct
1-3 FOCAL SPECIES IN UPLAND AREAS	29.6	4.69%
1-3 FOCAL SPECIES IN WETLAND AREAS	73.89	11.70%

Description	Acr	Pct
4-6 FOCAL SPECIES IN WETLAND AREAS	16.91	2.68%
UNKNOWN DESCRIPTION	511.23	80.94%

SFWMD - Save Our Rivers Lands

Metadata: http://www.fla-etat.org/est/metadata/sor_sfwmd.htm

Area of Interest Doral Freight (FLORIDA TPKE EXT) - Alternative #1, analyzed on 03/13/2018.

Footprint analyzed

Description	Source
EAST COAST BUFFER	S/M PUBLIC LANDS COVERAGE

Summary: 2.49 acres, .39 percent of analysis area.

SFWMD Industrial Areas 2008

Metadata: http://www.fla-etat.org/est/metadata/lu_sf_industrial_08.htm

Area of Interest Doral Freight (FLORIDA TPKE EXT) - Alternative #1, analyzed on 03/13/2018.

Footprint analyzed

Land Use Classification	Area of Interest	
	Acr	Pct
1550 OTHER LIGHT INDUSTRY	13.72	2.17%

SFWMD Residential Areas 2008

Metadata: http://www.fla-etat.org/est/metadata/lu_sf_resident_08.htm

Area of Interest Doral Freight (FLORIDA TPKE EXT) - Alternative #1, analyzed on 03/13/2018.

Footprint analyzed

Land Use Classification	Area of Interest	
	Acr	Pct
1210 FIXED SINGLE FAMILY UNITS	5.37	0.85%
1310 FIXED SINGLE FAMILY UNITS	4.52	0.71%
1330 MULTIPLE DWELLING UNITS - LOW RISE	38.99	6.17%
1390 HIGH DENSITY UNDER CONSTRUCTION	7.44	1.18%

SFWMD Wetlands 2008

Metadata: http://www.fla-etat.org/est/metadata/lu_sf_wtlnds_08.htm

Area of Interest Doral Freight (FLORIDA TPKE EXT) - Alternative #1, analyzed on 03/13/2018.

Footprint analyzed

Land Use Classification	Area of Interest	
	Acr	Pct
6172 MIXED SHRUBS	3.5	0.55%

Land Use Classification	Acr	Pct
6191 WET MELALEUCA	41.38	6.55%
6410 FRESHWATER MARSHES - GRAMINOID PRAIRIE - MARSH	31.45	4.98%

Snail Kite Consultation Area

Metadata: http://www.fla-etat.org/est/metadata/ca_snail_kite.htm

Area of Interest Doral Freight (FLORIDA TPKE EXT) - Alternative #1, analyzed on 03/13/2018.

Footprint analyzed

Description	Area of Interest	
	Acr	Pct
SNAIL KITE CONSULTATION AREA	631.63	100%

Sole Source Aquifers

Metadata: <http://www.fla-etat.org/est/metadata/epassa.htm>

Area of Interest Doral Freight (FLORIDA TPKE EXT) - Alternative #1, analyzed on 03/13/2018.

Footprint analyzed

Aquifer
BISCAYNE AQUIFER SSA

Summary: 631.63 acres, 100 percent of analysis area.

Storage Tank Contamination Monitoring (STCM)

Storage Tank Contamination Monitoring

Metadata: <http://www.fla-etat.org/est/metadata/stcm.htm>

Area of Interest Doral Freight (FLORIDA TPKE EXT) - Alternative #1, analyzed on 03/13/2018.

Footprint analyzed

Facility ID	Facility Status	Site type
9806869	CLOSED	OTHER REGULATED FACILITY
9804883	CLOSED	OTHER REGULATED FACILITY
9812885	CLOSED	EMERGENCY RESPONSE SPILL SITE
8736121	OPEN	FUEL USER/NON-RETAIL

Summary: 4 feature(s) found within buffer.

Summary of Hydric Soils Classified by NRCS

Subset of SSOILS data designated as Hydric soils.

Metadata: http://www.fla-etat.org/est/metadata/sv_hydric.htm

Area of Interest Doral Freight (FLORIDA TPKE EXT) - Alternative #1, analyzed on 03/13/2018.

Footprint analyzed

Area of Interest

Mapunit Key	Acr	Pct
631568	178.24	28.22%
631578	124.05	19.64%
631588	10.13	1.6%
631592	139.64	22.11%
631596	109.42	17.32%

Summary of Specific Soils - SSURGO

County Soil Survey maps published by the United States Department of Agriculture (USDA) Natural Resources Conservation Service (NRCS) as the Soil Service Geographic (SSURGO) data set.

Metadata: http://www.fla-etat.org/est/metadata/nrcs_soils.htm

Area of Interest Doral Freight (FLORIDA TPKE EXT) - Alternative #1, analyzed on 03/13/2018.

Footprint analyzed

Mapunit Key	Area of Interest	
	Acr	Pct
631568	178.24	28.22%
631573	30.3	4.8%
631578	124.05	19.64%
631588	10.13	1.6%
631592	139.64	22.11%
631596	109.42	17.32%
750490	39.86	6.31%

Super Act Risk Sources

FDOH Super Act Risk Sources

Metadata: http://www.fla-etat.org/est/metadata/superact_risk.htm

Area of Interest Doral Freight (FLORIDA TPKE EXT) - Alternative #1, analyzed on 03/13/2018.

Footprint analyzed

Substance type	Project	Description
PETROLEUM	SUPER	TRUCK FUEL SPILL

Summary: 1 feature(s) found within buffer.

Super Act Wells

FDOH Super Act Wells

Metadata: http://www.fla-etat.org/est/metadata/superact_well.htm

Area of Interest Doral Freight (FLORIDA TPKE EXT) - Alternative #1, analyzed on 03/13/2018.

Footprint analyzed

Well type	Project	Description
NON-COMMUNITY PUBLIC WATER SYSTEM	PWS	OKEECHOBEE BARRIER

Summary: 1 feature(s) found within buffer.

Surficial Aquifer System FAVA Response Theme

Metadata: http://www.fla-etat.org/est/metadata/fava_sas.htm

Area of Interest Doral Freight (FLORIDA TPKE EXT) - Alternative #1, analyzed on 03/13/2018.

Footprint analyzed

Description	Area of Interest	
	Acr	Pct
MORE VULNERABLE	446.46	70.68%
UNKNOWN DESCRIPTION	185.17	29.32%

Surficial Geology

Metadata: <http://www.fla-etat.org/est/metadata/surgeo.htm>

Area of Interest Doral Freight (FLORIDA TPKE EXT) - Alternative #1, analyzed on 03/13/2018.

Footprint analyzed

Description	Area of Interest	
	Acr	Pct
MIAMI LS	631.63	100%

Township Range Section

Public Land Surveys, Township Range Section

Metadata: <http://www.fla-etat.org/est/metadata/plss.htm>

Area of Interest Doral Freight (FLORIDA TPKE EXT) - Alternative #1, analyzed on 03/13/2018.

Footprint analyzed

Township, Range, Section
53S39E01
53S39E12
53S39E13
53S39E24
53S39E25
53S39E36
53S40E06
53S40E07
53S40E18
53S40E19
53S40E30
53S40E31
54S39E01
54S40E06

Summary: 619.09 acres, 98.01 percent of analysis area.

Traffic Analysis Zones 2000

Metadata: <http://www.fla-etat.org/est/metadata/taz2000.htm>

Area of Interest Doral Freight (FLORIDA TPKE EXT) - Alternative #1, analyzed on 03/13/2018.

Footprint analyzed

2000 Population

2253362

Summary: 631.63 acres, 100 percent of analysis area.

Transportation Disadvantaged Service Provider Areas (TDSP) in Florida - 2010

Metadata: <http://www.fla-etat.org/est/metadata/tdsp.htm>

Area of Interest Doral Freight (FLORIDA TPKE EXT) - Alternative #1, analyzed on 03/13/2018.

Footprint analyzed

County	Description
MIAMI-DADE	MIAMI-DADE TRANSIT AUTHORITY

Summary: 631.63 acres, 100 percent of analysis area.

US EPA National Pollutant Discharge Elimination System (NPDES)

Metadata: <http://www.fla-etat.org/est/metadata/epanpdes.htm>

Area of Interest Doral Freight (FLORIDA TPKE EXT) - Alternative #1, analyzed on 03/13/2018.

Footprint analyzed

Registry ID	Facility Name
110042255154	LITB#2010-24, CANAL BANK STABI
110059791426	NW 117 AVE. DRAINAGE PROJECT
110044267021	CROSSROADS PARCEL A-2
110028303495	DORAL MEADOWS PARK - PHASE 2
110056401521	NW 74TH STREET

Summary: 5 feature(s) found within buffer.

USFWS Ecological Services Area Federally Listed Species

U.S. Fish and Wildlife Service Ecological Services Area Federally Listed Species

Metadata: http://www.fla-etat.org/est/metadata/eso_species.htm

Area of Interest Doral Freight (FLORIDA TPKE EXT) - Alternative #1, analyzed on 03/13/2018.

Footprint analyzed

County	Office	Mammals	Birds	Fish	Reptiles	Amphibians	Mollusks	Crustaceans	Plants	Plants continued	Ferns and Allies	Invertebrates	Lichen
MIAMI-DADE	SOUTH FLORIDA ESO	FLORIDA BONNETE D BAT, FLORIDA PANTHER , PUMA, W EST INDIAN MANATEE	AUDUBON'S CRESTED CARACARA, BACHMAN'S WARBLER, CAPE SABLE SEASIDE SPARROW, EVERGLADE SNAIL KITE, FLORIDA GRASSHOPPER SPARROW, FLORIDA SCRUB-JAY, IVORY-BILLED WOODPECKER, KIRTLAND'S WARBLER, PIPING PLOVER, RED KNOT, RED- COCKADE D WOODPECKER, WOOD STORK	GULF STURGEON, SMALLT OOTHS SAWFISH	AMERICAN ALLIGATOR, AMERICAN CROCODILE, EASTERN INDIGO SNAKE, HAWKSBILL SEA TURTLE, LEATHERBACK SEA TURTLE				BEACH JACQUEMONTIA, BL ODGETT'S SILVER BUSH, CAPE SABLE THOROUGH WORT, CARTER'S MUSTARD , CARTER'S SMALL- FLOWER D FLAX, CRE NULATE LEAD- PLANT, DE LT OID SPURGE, EVERGLADES BULLY, FLORIDA BRICKELL - BUSH, FLORIDA PINELAND D CRABGRASS, FLORIDA PRAIRIE- CLOVER	FLORIDA SEMAPHORE RE CACTUS, GARBER'S SPURGE, JOHNSON'S SEAGRASS, OKEECHOBEE GOURD, PINELAND SANDMATE , SAND FLAX, SMALL'S MILKPEA, TINY POLYGAL A	FLORIDA BRISTLE FERN	BARTRAM'S HAIRSTREAK BUTTERFLY, ELKHORN CORAL, FLORIDA LEAFWING BUTTERFLY, MIAMI BLUE BUTTERFLY, SCHAUSS SWALLOWTAIL BUTTERFLY, STAGHORN CORAL, S TOCK ISLAND TREE SNAIL	

Summary: 631.63 acres, 100 percent of analysis area.

Urbanized Areas

Urban Exclusion Area

Metadata: <http://www.fla-etat.org/est/metadata/urban.htm>

Area of Interest Doral Freight (FLORIDA TPKE EXT) - Alternative #1, analyzed on 03/13/2018.

Footprint analyzed

Name

MIAMI

Summary: 487.73 acres, 77.22 percent of analysis area.

Verified Impaired Florida Waters: Run 48 - August 2013

Metadata: http://www.fla-etat.org/est/metadata/impaired_waters.htm

Area of Interest Doral Freight (FLORIDA TPKE EXT) - Alternative #1, analyzed on 03/13/2018.

Footprint analyzed

Name	Unique Water Body Identifier Number	Impairment(s) that Failed Water Quality Standards
C-4/TAMIAMI CANAL	3286	MERCURY (IN FISH TISSUE)

Summary: 631.63 acres, 100 percent of analysis area.

Water Management District Boundaries

Metadata: <http://www.fla-etat.org/est/metadata/wmdbnd.htm>

Area of Interest Doral Freight (FLORIDA TPKE EXT) - Alternative #1, analyzed on 03/13/2018.

Footprint analyzed

Description
SOUTH FLORIDA WATER MANAGEMENT DISTRICT

Summary: 631.63 acres, 100 percent of analysis area.

Water Management District Owned Lands

Metadata: <http://www.fla-etat.org/est/metadata/wmdl.htm>

Area of Interest Doral Freight (FLORIDA TPKE EXT) - Alternative #1, analyzed on 03/13/2018.

Footprint analyzed

District Land interest description	Area of Interest	
	Acr	Pct
POTENTIAL DISTRICT LAND	2.62	0.42%

Waterbody IDs

FDEP Waterbody IDs

Metadata: <http://www.fla-etat.org/est/metadata/wbids.htm>

Area of Interest Doral Freight (FLORIDA TPKE EXT) - Alternative #1, analyzed on 03/13/2018.

Footprint analyzed

Description
C-4/TAMIAMI CANAL

Summary: 631.63 acres, 100 percent of analysis area.

Wireless Antenna Structure Locations

Registered wireless antenna structure locations from the FCC

Metadata: <http://www.fla-etat.org/est/metadata/antreg.htm>

Area of Interest Doral Freight (FLORIDA TPKE EXT) - Alternative #1, analyzed on 03/13/2018.

Footprint analyzed

FCC Registration Number	Owner
1279302	T-MOBILE SOUTH LLC

Summary: 1 feature(s) found within buffer.

Woodstork Core Foraging Areas

Metadata: http://www.fla-etat.org/est/metadata/woodstork_areas.htm

Area of Interest Doral Freight (FLORIDA TPKE EXT) - Alternative #1, analyzed on 03/13/2018.

Footprint analyzed

Name	Area of Interest	
	Acr	Pct
WOOD STORK AREAS	631.63	100%

Appendix 1: Analysis Issue Matrix

Doral Freight (FLORIDA TPKE EXT) Area of Interest

This AOI will be available in the EST until 04/12/2018

Last updated by Alexis Thomas @ FDOT District 6

The table below lists all of the analysis types that have been run for this project, crossreferenced with environmental resource issues.

Analysis Type	Social and Economic						Cultural			Natural				Physical							
	Land Use Changes	Social	Relocation Potential	Farmlands	Aesthetic Effects	Economic	Mobility	Section 4(f) Potential	Historic and Archaeological Sites	Recreation Areas	Wetlands and Surface Waters	Water Quality and Quantity	Floodplains	Wildlife and Habitat	Coastal and Marine	Noise	Air Quality	Contamination	Infrastructure	Navigation	Special Designations
2000 Census Block Data		✓																			
2000 Census Data Block Groups - Housing		✓				✓															
2000 Census Data Block Groups - Income		✓				✓															
2000 Census Data Block Groups - Language		✓				✓															
2000 Census Data Block Groups - Percentages		✓				✓															
2000 Census Data Block Groups - Population Densities		✓				✓															
2000 Census Data Block Groups - Population Totals		✓				✓															
2000 Census Data Block Groups - Transportation		✓				✓															
2000 US Census Block Data - Minority Population greater than 40%		✓				✓															
2001 Intermodal Terminal Facilities							✓														
2003 FFWCC Habitat and Landcover GRID													✓								
2008 SFWMD FL Land Use and Land Cover	✓	✓				✓								✓							
2010 Amtrak Intercity Railroad Terminals		✓				✓	✓												✓		
2010 Census County Demographics		✓				✓															
2010 Census Data Block Groups - Housing		✓				✓															
2010 Census Data Block Groups - Income		✓				✓															
2010 Census Data Block Groups - Language		✓				✓															

Analysis Type	Land Use Changes	Social	Relocation Potential	Farmlands	Aesthetic Effects	Economic	Mobility	Section 4(f) Potential	Historic and Archaeological Sites	Recreation Areas	Wetlands and Surface Waters	Water Quality and Quantity	Floodplains	Wildlife and Habitat	Coastal and Marine	Noise	Air Quality	Contamination	Infrastructure	Navigation	Special Designations
2010 Census Data Block Groups - Percentages		✓				✓															
2010 Census Data Block Groups - Population Densities		✓				✓															
2010 Census Data Block Groups - Population Totals		✓				✓															
2010 Census Data Block Groups - Race and Ethnicity		✓				✓															
2010 Census Data Block Groups - Transportation		✓				✓															
2010 Census Designated Places	✓	✓	✓		✓	✓	✓		✓	✓							✓	✓	✓		✓
2010 US Census Block Data		✓				✓															
2010 US Census Block Data - Minority Population greater than 40%		✓				✓															
2011 SWFWMD FL Land Use and Land Cover	✓	✓				✓									✓						
2013 NFWMD FL Land Use and Land Cover	✓	✓				✓									✓						
2014 SJRWMD FL Land Use and Land Cover	✓	✓				✓									✓						
2014 SRWMD FL Land Use and Land Cover	✓	✓				✓									✓						
2016 American Community Survey Block Group Data - Household Language		✓				✓															
2016 American Community Survey Block Group Data - Housing		✓				✓															
2016 American Community Survey Block Group Data - Income		✓				✓															
2016 American Community Survey Block Group Data - Language		✓				✓															
2016 American Community Survey Block Group Data - Percentages		✓				✓															
2016 American Community Survey Block Group Data - Population Densities		✓				✓															
2016 American Community Survey Block Group Data - Population Totals		✓				✓															
2016 American Community Survey Block Group Data - Race and Ethnicity		✓				✓															
2016 American Community Survey Block Group Data - Transportation		✓				✓															
AM Tower Structures																✓				✓	
Abandoned Rails (Subset of BTS Rails)									✓	✓								✓			
Abandoned Rails 2015 (Subset of BTS Rails)									✓	✓								✓			
Adopted Total Maximum Daily Loads (TMDLs) in Florida											✓			✓							
Air Quality Maintenance Areas																	✓				
Airport Runways (Polygons)		✓				✓	✓								✓				✓		

Analysis Type	Land Use Changes	Social	Relocation Potential	Farmlands	Aesthetic Effects	Economic	Mobility	Section 4(f) Potential	Historic and Archaeological Sites	Recreation Areas	Wetlands and Surface Waters	Water Quality and Quantity	Floodplains	Wildlife and Habitat	Coastal and Marine	Noise	Air Quality	Contamination	Infrastructure	Navigation	Special Designations
Airports		✓				✓	✓									✓			✓		
Ambient Air Monitoring Sites																	✓				
American Crocodile Critical Habitat														✓							
American Indian Lands and Native Entities In Florida		✓				✓			✓												✓
Areas of Critical State Concern in Florida																					✓
Atlantic Coast Plants Consultation Area														✓							
Audubons Crested Caracara Occurrences in Florida (1992-2009)														✓							
Aviation Transportation Facilities		✓				✓	✓									✓			✓		
Bald Eagle Nesting Territories														✓							
Basin Management Action Plans (BMAP) Areas in Florida											✓			✓							
Biomedical Waste													✓					✓			
Black Bear Range														✓							
Black Bear Road Kills														✓							
Brownfield Location Boundaries	✓	✓												✓				✓			✓
Bus Transit Routes						✓	✓														
CLIP Version 4 Aggregated CLIP Priorities														✓							
CLIP Version 4 Aquifer Recharge														✓							
CLIP Version 4 Biodiversity Resource Priorities														✓							
CLIP Version 4 Critical Lands and Waters Identification - High Priority Private Wetlands and Uplands														✓							
CLIP Version 4 Florida Ecological Greenways Network														✓							
CLIP Version 4 Landscape Integrity Index														✓							
CLIP Version 4 Landscape Resource Priorities														✓							
CLIP Version 4 Natural Floodplain														✓							
CLIP Version 4 Potential Habitat Richness														✓							
CLIP Version 4 Priority Natural Communities														✓							
CLIP Version 4 Rare Species Habitat Conservation Priorities														✓							
CLIP Version 4 Significant Surface Waters														✓							
CLIP Version 4 Strategic Habitat Conservation Areas														✓							
CLIP Version 4 Surface Water Resource Priorities														✓							
CLIP Version 4 Wetlands														✓							
Cape Sable Seaside Sparrow Consultation Area														✓							

Analysis Type	Land Use Changes	Social	Relocation Potential	Farmlands	Aesthetic Effects	Economic	Mobility	Section 4(f) Potential	Historic and Archaeological Sites	Recreation Areas	Wetlands and Surface Waters	Water Quality and Quantity	Floodplains	Wildlife and Habitat	Coastal and Marine	Noise	Air Quality	Contamination	Infrastructure	Navigation	Special Designations
Cape Sable Seaside Sparrow Historic Range														✓							
Cape Sable Sparrow Critical Habitat														✓							
Caracara Consultation Area														✓					✓		
Cellular Antenna Locations																					
Cemeteries (Points)		✓														✓					
Cemeteries (Polygons)		✓														✓					
Census Bureau Landmarks - Points		✓																			
Census Bureau Landmarks - Polygons		✓																			
Coastal Assessment Framework																					
Coastal Barrier Resource System													✓		✓						✓
Coastal Change Analysis Program - 2010													✓		✓						
Coastal Emergency Management Flood Data												✓	✓		✓						
Coastline												✓	✓								
Community Boundaries (User Defined)		✓																			
Community Centers (Points)		✓																			
Community and Fraternal Center Boundaries in Florida - 2015		✓														✓					
Comprehensive Everglades Restoration Plan (CERP) Project Boundaries										✓	✓	✓	✓	✓	✓			✓			✓
Cooperative Land Cover (CLC v3.2)														✓	✓						
Correctional Facilities		✓												✓					✓		
Cotton Mouse Consultation Area														✓							
County Demographics - 2000 Census		✓				✓															
Critical Habitat for the Reticulated Flatwoods Salamander and Frosted Flatwoods														✓							
Critical Habitat in Florida for the West Indian Manatee - 2005														✓							
Critical Wildlife Area Boundaries														✓							
Crocodile Consultation Area														✓							
Cross Florida Barge Canal Structures		✓					✓								✓					✓	
Cultural Centers (Polygons)		✓														✓					
Cultural Centers (Points)		✓														✓					
D1 - Year Built by Decade (1970's)									✓												
D1 - Year Built by Decade (Before 1970)									✓												
D2 - Year Built by Decade (1970's)									✓												

Analysis Type	Land Use Changes	Social	Relocation Potential	Farmlands	Aesthetic Effects	Economic	Mobility	Section 4(f) Potential	Historic and Archaeological Sites	Recreation Areas	Wetlands and Surface Waters	Water Quality and Quantity	Floodplains	Wildlife and Habitat	Coastal and Marine	Noise	Air Quality	Contamination	Infrastructure	Navigation	Special Designations
D2 - Year Built by Decade (Before 1970)									✓												
D3 - Year Built by Decade (1970's)									✓												
D3 - Year Built by Decade (Before 1970)									✓												
D4 - Year Built by Decade (1970's)									✓												
D4 - Year Built by Decade (Before 1970)									✓												
D5 - Year Built by Decade (1970's)									✓												
D5 - Year Built by Decade (Before 1970)									✓												
D6 - Year Built by Decade (1970's)									✓												
D6 - Year Built by Decade (Before 1970)									✓												
D7 - Year Built by Decade (1970's)									✓												
D7 - Year Built by Decade (Before 1970)									✓												
DERM Contaminated Sites in Miami-Dade County													✓					✓			
DFIRM (SFHA) 100 Year Flood Zones												✓	✓								✓
DFIRM 100 Year Floodplain												✓	✓								✓
DFIRM 500 Year Floodplain												✓	✓								✓
DRASTIC Coverage for the Floridan Aquifer System												✓	✓					✓			
DRASTIC Coverage for the Intermediate Aquifer												✓	✓					✓			
DRASTIC Coverage for the Surficial Aquifer System												✓	✓					✓			
Developments of Regional Impact (DRI)							✓									✓					
District 1 Generalized Landuse	✓	✓																			
District 2 Generalized Landuse	✓	✓																			
District 3 Generalized Landuse	✓	✓																			
District 4 Generalized Landuse	✓	✓																			
District 5 Generalized Landuse	✓	✓																			
District 6 Generalized Landuse	✓	✓																			
District 7 Generalized Landuse	✓	✓																			
EPA Water Quality Data Monitoring Stations												✓									
Ecosystem Management Areas														✓							
Enterprise Zones	✓	✓	✓		✓	✓	✓									✓					
Environmental Geology									✓									✓			
Environmentally Sensitive Shorelines													✓	✓	✓						
Existing Recreational Trails		✓						✓		✓				✓		✓					

Analysis Type	Land Use Changes	Social	Relocation Potential	Farmlands	Aesthetic Effects	Economic	Mobility	Section 4(f) Potential	Historic and Archaeological Sites	Recreation Areas	Wetlands and Surface Waters	Water Quality and Quantity	Floodplains	Wildlife and Habitat	Coastal and Marine	Noise	Air Quality	Contamination	Infrastructure	Navigation	Special Designations
FDEM Places of Worship		✓														✓					
FDEP Dry Cleaning Program Sites		✓											✓					✓	✓		
FDEP Institutional Control Registry		✓											✓					✓	✓		
FDEP Mitigation Banks											✓							✓	✓		
FDEP Off Site Contamination Notices												✓						✓	✓		
FDEP Springs 2009												✓									
FDOT RCI Bridges		✓						✓	✓												
FFWCC IWHRS Reclass 2009								✓													
FFWCC Management Areas								✓		✓											
FFWCC Potential Habitat Richness - 2009																					
FFWCC State Manatee Protection Zones																					
FFWCC Strategic Habitat Conservation Areas Priority Rankings - 2009																					
FFWCC Strategic Habitat Conservation Areas Richness - 2009																					
FFWCC Strategic Habitat Conservation Areas by Species - 2009																					
FFWCC Wildlife Observations																					
FNAI Bird Rookeries																					
FNAI Element Occurrence																					
FWC 1999 Wading Bird Rookery Surveys																					
FWC Black Bear Nuisance Reports																					
Facility Crossings		✓																			
Fatal Crashes On Florida Local and State Highway System (SHS) Roadways (2005 - 2007)	✓	✓						✓	✓												
Fatal Crashes on Florida Local and State Highway System (SHS) Roadways (2008 - 2009)	✓	✓						✓	✓												
Fatal Crashes on Florida Local and State Highway System (SHS) Roadways (2010)	✓	✓						✓	✓												
Fatal Crashes on Florida Local and State Highway System (SHS) Roadways (2011)	✓	✓						✓	✓												
Fatal Crashes on Florida Local and State Highway System (SHS) Roadways (2012)	✓	✓						✓	✓												
Fatal Crashes on Florida Local and State Highway System (SHS) Roadways (2013)	✓	✓						✓	✓												
Fatal Crashes on Florida Local and State Highway System (SHS) Roadways (2014)	✓	✓						✓	✓												

Analysis Type	Land Use Changes	Social	Relocation Potential	Farmlands	Aesthetic Effects	Economic	Mobility	Section 4(f) Potential	Historic and Archaeological Sites	Recreation Areas	Wetlands and Surface Waters	Water Quality and Quantity	Floodplains	Wildlife and Habitat	Coastal and Marine	Noise	Air Quality	Contamination	Infrastructure	Navigation	Special Designations
Federal Aviation Administration Obstructions							✓												✓		
Final Designation of Critical Habitat in Florida for Anaea Troglodyta Floridaalis (Florida Leafwing Butterfly) - 2014														✓							
Final Designation of Critical Habitat in Florida for Chromolaena Frustrata (Cape Sable Thoroughwort) - 2014														✓							
Final Designation of Critical Habitat in Florida for Strymon Acis (Bartram's Scrub-Hairstreak) - 2014														✓							
Final Designation of Critical Habitat in Florida for the Elkhorn and Staghorn Corals - 2009														✓							
Final Designation of Critical Habitat in Florida for the Smalltooth Sawfish - 2009														✓							
Fixed-Guideway Transit Network Stations						✓	✓														
Fixed-Guideway Transit and Ferry Network						✓	✓														
Florida 5 Year Crash Rates	✓	✓					✓		✓												
Florida Artificial Reefs															✓						
Florida Bonneted Bat Consultation Area														✓							
Florida Forever BOT Projects	✓		✓			✓		✓		✓				✓							✓
Florida Grasshopper Sparrow Consultation Area														✓							
Florida Invasive Plants														✓							
Florida Managed Areas										✓				✓							
Florida National Wildlife Refuges														✓		✓					
Florida Panther Mortality (1972 through August 2010)														✓							
Florida Reef Locations and Names															✓						
Florida Sand Skink and Blue-tailed (Bluetail) Mole Skink Suitability														✓							
Florida Scenic Highways and Byways																✓					✓
Florida Sea Grass Bed Scar Damage															✓						
Florida Site File Archaeological or Historic Sites		✓						✓	✓												
Florida Site File Areas with No Field Survey Project Boundary Present									✓	✓											
Florida Site File Cemeteries		✓						✓	✓							✓					
Florida Site File Field Survey Project Boundaries		✓						✓	✓												
Florida Site File Historic Bridges		✓						✓	✓												
Florida Site File Historic Standing Structures		✓						✓	✓												

Analysis Type	Land Use Changes	Social	Relocation Potential	Farmlands	Aesthetic Effects	Economic	Mobility	Section 4(f) Potential	Historic and Archaeological Sites	Recreation Areas	Wetlands and Surface Waters	Water Quality and Quantity	Floodplains	Wildlife and Habitat	Coastal and Marine	Noise	Air Quality	Contamination	Infrastructure	Navigation	Special Designations
Florida Site File Resource Groups		✓						✓	✓												
Florida Species Observations 2007														✓							
Florida State Parks										✓				✓							
Floridan Aquifer System FAVA Response Theme												✓						✓			
Fm Tower Structures																✓			✓		
Forest Inventory and Analysis														✓							
Freshwater Mussels Critical Habitat														✓							
Front Porch Communities		✓																			
Future Land Use 2008	✓	✓				✓															
Generalized Agricultural Land Use				✓																	
Geocoded Assisted Housing		✓																			
Geocoded Civic Centers		✓																			
Geocoded Fire Stations		✓																			
Geocoded Government Buildings		✓																			
Geocoded Health Care Facilities		✓														✓					
Geocoded Homeowner and Condominium Associations		✓														✓					
Geocoded Hospitals	✓	✓							✓							✓				✓	
Geocoded Laser Facilities		✓														✓					
Geocoded Law Enforcement Facilities		✓														✓					
Geocoded Schools		✓	✓							✓						✓		✓			
Geocoded Social Service Facilities		✓																			
Geocoded Veteran Facilities		✓				✓															
Geological Features																					
Golf Courses									✓	✓											
Gopher Tortoise Relocation Permit Recipient Sites in Florida														✓							
Groundwater Monitoring Wells		✓																			
Group Care Facilities		✓														✓					
Gulf Sturgeon Critical Marine Habitat														✓							
Gulf Sturgeon Critical Riverine Habitat														✓							
HUD Empowerment Zones / Enterprise Communities	✓	✓	✓		✓	✓	✓									✓					
Hazardous Waste Facilities												✓	✓					✓	✓		
Hydrologic Cataloging Units of Florida																					

Analysis Type	Land Use Changes	Social	Relocation Potential	Farmlands	Aesthetic Effects	Economic	Mobility	Section 4(f) Potential	Historic and Archaeological Sites	Recreation Areas	Wetlands and Surface Waters	Water Quality and Quantity	Floodplains	Wildlife and Habitat	Coastal and Marine	Noise	Air Quality	Contamination	Infrastructure	Navigation	Special Designations
Impact on Prescribed Burning												✓		✓				✓			
Intermediate Aquifer System FAVA Response Theme												✓		✓				✓			
Johnson Seagrass Critical Habitat											✓			✓	✓						
Key Deer Consultation Area														✓							
Lake Wales Ridge Plants Consultation Area														✓							
Large Quantity Generators of Hazardous Waste													✓					✓	✓		
Limited Use Drinking Water Wells												✓						✓	✓		
List of Aquatic Preserves												✓	✓					✓	✓		
List of Hydric Soils Classified by NRCS											✓			✓				✓			✓
List of Specific Soils - SSURGO				✓					✓		✓			✓				✓			
Local Florida Parks and Recreational Facility Boundaries		✓								✓				✓			✓				
Lower Keys Marsh Rabbit Consultatio Area											✓			✓							
Major Dams - 2010											✓	✓	✓		✓				✓	✓	
Managed Burn Zones (Lake Wales Ridge)														✓			✓				
Manatee Consultation Area														✓							
Mangroves										✓	✓		✓	✓							✓
Miami-Dade Keys Plants Consultation Area														✓							
Migrant Labor Camps		✓	✓			✓	✓														
Mitigation Property managed by NFWMD											✓								✓		
Mobile Home and RV Parks		✓	✓			✓	✓														
NPDES Stormwater Permits																		✓	✓		✓
NWFMD Agricultural Lands 2013				✓														✓	✓		
NWFMD Industrial Areas 2013																	✓				
NWFMD Residential Areas 2013		✓	✓		✓											✓	✓				
NWFMD Wetlands 2013											✓			✓							
National Bridge Inventory		✓						✓	✓												
National Estuarine Research Reserves								✓				✓	✓		✓						✓
National Forests								✓		✓				✓							✓
National Historic Preservation Act - Florida Certified Local Governments								✓	✓												✓
National Marine Sanctuary Areas														✓	✓	✓					
National Park Projects								✓		✓				✓	✓	✓					

Analysis Type	Land Use Changes	Social	Relocation Potential	Farmlands	Aesthetic Effects	Economic	Mobility	Section 4(f) Potential	Historic and Archaeological Sites	Recreation Areas	Wetlands and Surface Waters	Water Quality and Quantity	Floodplains	Wildlife and Habitat	Coastal and Marine	Noise	Air Quality	Contamination	Infrastructure	Navigation	Special Designations
National Parks and Seashores								✓		✓				✓	✓	✓					
National Priority List Sites																		✓			
National Register of Historic Places		✓						✓	✓												
National Wetlands Inventory										✓										✓	
Noise Barriers					✓											✓					
Nonfatal Crashes On Florida Local and State Highway System (SHS) Roadways (2005 - 2007)	✓	✓					✓		✓												
Nonfatal Crashes on Florida Local and State Highway System (SHS) Roadways (2008 - 2009)	✓	✓					✓		✓												
Nonfatal Crashes on Florida Local and State Highway System (SHS) Roadways (2010)	✓	✓					✓		✓												
Nonfatal Crashes on Florida Local and State Highway System (SHS) Roadways (2011)	✓	✓					✓		✓												
Nonfatal Crashes on Florida Local and State Highway System (SHS) Roadways (2012)	✓	✓					✓		✓												
Nonfatal Crashes on Florida Local and State Highway System (SHS) Roadways (2013)	✓	✓					✓		✓												
Nonfatal Crashes on Florida Local and State Highway System (SHS) Roadways (2014)	✓	✓					✓		✓												
Northern Everglades and Estuaries Protection Program (NEEP) Watersheds - 2011										✓	✓										
Nuclear Site Locations																		✓			
OGT: Hiking Trails Priorities (2013-2017)		✓					✓	✓		✓											
OGT: Multi-Use Trails Opportunities		✓					✓	✓		✓											
OGT: Paddling Trails Opportunities		✓					✓	✓		✓											
Ocean Dredged Material Disposal Sites															✓						
Okeechobee Gourd Consultation Area														✓							
Onsite Sewage											✓	✓						✓			
Other Outstanding Florida Waters											✓		✓								✓
Panther Consultation Area														✓							
Panther Zones														✓							
Parcel Derived Civic Centers		✓																			
Parcel Derived Health Care Facilities		✓														✓					
Parcel Derived Intermodal Facilities		✓																			
Parcel Derived Right of Ways		✓																			

Analysis Type	Land Use Changes	Social	Relocation Potential	Farmlands	Aesthetic Effects	Economic	Mobility	Section 4(f) Potential	Historic and Archaeological Sites	Recreation Areas	Wetlands and Surface Waters	Water Quality and Quantity	Floodplains	Wildlife and Habitat	Coastal and Marine	Noise	Air Quality	Contamination	Infrastructure	Navigation	Special Designations
Parcel Derived Schools		✓						✓	✓	✓						✓		✓	✓		
Parcel Derived Social Service Facilities		✓																			
Parks and Recreational Facilities (Points)		✓								✓						✓					
Petroleum Contamination Monitoring Sites													✓					✓	✓		
Phosphorous Restrictive Basins												✓									
Piping Plover Consultation Area														✓							
Piping Plover Critical Habitat														✓							
Planned Unit Development	✓	✓				✓								✓		✓					✓
Potable Water Wells	✓											✓									✓
Potential Navigable Waterways							✓			✓			✓		✓					✓	✓
Prime Farm Land				✓																✓	✓
Prime Farmland in Florida with Associated Level 3 Water Management District Land Use Descriptions				✓																	
Principal Aquifers of the State of Florida												✓									
Proposed Designation of Critical Habitat in Florida for Brickellia Mosieri (Florida Brickell-Bush) - 2013														✓							
Proposed Designation of Critical Habitat in Florida for Linum Carteri Carteri (Carter's Small-Flowered Flax) - 2013														✓							
Public Land		✓						✓			✓	✓		✓							✓
RCI - Wildlife Crossings														✓							
RCI-NHD24FLOWLINE intersect (USCG D7)														✓						✓	✓
RCI-NHD24FLOWLINE intersect (USCG D8)														✓					✓	✓	
Railroads in the State of Florida		✓					✓									✓			✓		
Rare and Imperiled Fish														✓							
Rare and Imperiled Fish in Florida														✓							
Recharge Areas of the Floridan Aquifer												✓									
Reclass of Wetland Habitats of High Priority to Endangered and Threatened Species in Florida - 2012														✓							
Red-Cockaded Woodpecker Consultation Area														✓							
Red-cockaded Woodpecker Active and Inactive Occurrences in Florida - 2005														✓							
Religious Centers (Points)		✓														✓					
Religious Centers (Polygons)		✓														✓					
Restoration Area Plans and Non-BMAP TMDL Implementation												✓									

Analysis Type	Land Use Changes	Social	Relocation Potential	Farmlands	Aesthetic Effects	Economic	Mobility	Section 4(f) Potential	Historic and Archaeological Sites	Recreation Areas	Wetlands and Surface Waters	Water Quality and Quantity	Floodplains	Wildlife and Habitat	Coastal and Marine	Noise	Air Quality	Contamination	Infrastructure	Navigation	Special Designations
SFWMD - Save Our Rivers Lands	✓							✓		✓		✓									✓
SFWMD Agricultural Lands 2008				✓														✓			
SFWMD Canals												✓								✓	
SFWMD Industrial Areas 2008																✓	✓				
SFWMD Residential Areas 2008		✓	✓		✓											✓	✓				
SFWMD Wetlands 2008											✓			✓						✓	
SJRWMD Agricultural Lands 2014				✓														✓			
SJRWMD Industrial Areas 2014																	✓	✓			
SJRWMD Residential Areas 2014		✓	✓		✓											✓	✓				
SJRWMD Spring Capture Zones (Springsheds) - 2013												✓									
SJRWMD Springs and Seeps 2007											✓	✓									
SJRWMD Wetlands 2014											✓	✓		✓						✓	
SJWMD - Save Our Rivers Lands	✓			✓				✓		✓		✓						✓			✓
SRWMD Agricultural Lands 2014				✓														✓			
SRWMD Industrial Areas 2014																	✓	✓			
SRWMD Residential Areas 2014		✓	✓		✓											✓	✓				
SRWMD Springs Locations											✓	✓		✓						✓	
SRWMD Wetlands 2014											✓	✓		✓						✓	
SWFWM Works of the District												✓						✓	✓		✓
SWFWMD Agricultural Lands 2011				✓								✓						✓	✓		✓
SWFWMD Dredge and Fill Permits												✓						✓	✓		✓
SWFWMD Environmental Resource Permit Project Activity Areas												✓						✓	✓		✓
SWFWMD Industrial Areas 2011																	✓	✓			
SWFWMD Residential Areas 2011		✓	✓		✓											✓	✓				
SWFWMD Storm Water Management Permit Points												✓						✓	✓		✓
SWFWMD Water Use Permit Boundaries												✓						✓	✓		✓
SWFWMD Well Construction Permit Locations												✓						✓	✓		✓
SWFWMD Wetlands 2011											✓	✓		✓						✓	
Sand Skink Consultation Area														✓	✓						
Schaus Swallowtail Butterfly Consultation Area														✓	✓						
Scrub Jay Consultation Area														✓	✓						
Scrub Jay Occurrences in Florida (1992-1993)														✓	✓						

Analysis Type	Land Use Changes	Social	Relocation Potential	Farmlands	Aesthetic Effects	Economic	Mobility	Section 4(f) Potential	Historic and Archaeological Sites	Recreation Areas	Wetlands and Surface Waters	Water Quality and Quantity	Floodplains	Wildlife and Habitat	Coastal and Marine	Noise	Air Quality	Contamination	Infrastructure	Navigation	Special Designations
Scrub Jay Service Area														✓							
Sea Turtle Beach Survey														✓							
Seagrass Beds (Showing Continuous/Discontinuous)											✓			✓	✓						
Sensitive Karst Areas in the SWFWMD - 2002											✓	✓						✓			✓
Shared-Use Nonmotorized (SUN) Trail Network in Florida		✓					✓	✓		✓				✓		✓					
Shorebird Breeding Survey 2016														✓	✓						
Short-Tailed Hawk and Swallow-Tailed Kite Nests														✓	✓						
Snail Kite Consultation Area														✓	✓						
Snail Kite Critical Habitat														✓	✓						
Snail Kite Priority Management Zones														✓	✓						
Sole Source Aquifers											✓	✓									✓
Solid Waste Facilities		✓											✓					✓	✓		
South Florida Water Management District Critical Restoration Project										✓	✓	✓	✓	✓	✓			✓			✓
Special or Outstanding Florida Waters												✓									✓
State Forests								✓		✓				✓							✓
State Historic Highways									✓												
State Owned Florida Managed Areas- June 2017	✓							✓		✓											✓
State Owned Parks and Recreational Facilities Boundaries in Florida - 2017	✓							✓		✓											✓
State funded Hazardous Waste Cleanup Sites												✓	✓					✓	✓		
Stock Island Tree Snail Consultation Area														✓							
Storage Tank Contamination Monitoring (STCM)													✓					✓	✓		
Submerged Lands Act	✓					✓	✓	✓							✓						
Subsidence Incident Reports for the State of Florida												✓						✓			✓
Summary of Hydric Soils Classified by NRCS											✓			✓							
Summary of Specific Soils - SSURGO				✓					✓		✓			✓				✓	✓		
Super Act Risk Sources												✓	✓					✓	✓		
Super Act Wells												✓	✓					✓	✓		
Superfund Hazardous Waste Sites												✓	✓					✓			
Surface Water Classification												✓	✓					✓			
Surficial Aquifer System FAVA Response Theme												✓	✓					✓			
Surficial Geology												✓						✓			

Analysis Type	Land Use Changes	Social	Relocation Potential	Farmlands	Aesthetic Effects	Economic	Mobility	Section 4(f) Potential	Historic and Archaeological Sites	Recreation Areas	Wetlands and Surface Waters	Water Quality and Quantity	Floodplains	Wildlife and Habitat	Coastal and Marine	Noise	Air Quality	Contamination	Infrastructure	Navigation	Special Designations
Swallet Locations in Florida - 2007												✓						✓			✓
TNC Ecological Resource Conservation Areas														✓							
Television Broadcast Structure Locations																✓			✓		
Threatened or Endangered Species														✓							
Township Range Section	✓								✓		✓	✓		✓							
Toxic Release Inventory Sites																		✓			
Traffic Analysis Zones 2000							✓														
Transportation Disadvantaged Service Provider Areas (TDSP) in Florida - 2010							✓									✓					
Treaters, Storers, and Disposers of Hazardous Waste													✓					✓	✓		
U.S. Military Installations	✓															✓					
US Army Corps of Engineers Ports															✓						
US Coast Guard Aids to Navigation															✓						
US EPA National Pollutant Discharge Elimination System (NPDES)												✓						✓	✓		
US EPA Power Plants																	✓	✓	✓		✓
US EPA Regulated Air Emissions Facilities (ICIS-AIR)																	✓	✓	✓		
US EPA Resource Conservation and Recovery Act (RCA) Regulated Facilities																		✓			
USFWS Ecological Services Area Federally Listed Species														✓							
USGS Geographic Names Information System		✓														✓					
USGS Springs (SRWMD)												✓									
Urbanized Areas				✓												✓					
Verified Impaired Florida Waters: Run 48 - August 2013												✓		✓							
WBIDs with Verified Nutrient or Dissolved Oxygen Impairment or Adopted TMDLs or RAPs for the State of Florida												✓		✓							
Waste Cleanup Responsible Party Sites - Closed													✓					✓	✓		
Waste Cleanup Responsible Party Sites - Inactive													✓					✓	✓		
Waste Cleanup Responsible Party Sites - Open													✓					✓	✓		
Wastewater Facilities		✓																	✓		
Water Management District Boundaries											✓					✓					
Water Management District Owned Lands	✓							✓	✓	✓		✓		✓							✓
Waterbody IDs												✓	✓	✓				✓			

Analysis Type	Land Use Changes	Social	Relocation Potential	Farmlands	Aesthetic Effects	Economic	Mobility	Section 4(f) Potential	Historic and Archaeological Sites	Recreation Areas	Wetlands and Surface Waters	Water Quality and Quantity	Floodplains	Wildlife and Habitat	Coastal and Marine	Noise	Air Quality	Contamination	Infrastructure	Navigation	Special Designations
Waterfronts Florida Program Designated Communities															✓						✓
Wild and Scenic Rivers												✓				✓					✓
Wireless Antenna Structure Locations														✓					✓		
Woodstork Core Foraging Areas														✓							
Woodstork Nests														✓							✓



APPENDIX K.2

NW 74th Street from SR 826 to US 27/Okeechobee Road

GIS Analysis Report - All Results

Doral Freight Study: NW 74th Street from SR 826 to US 27/Okeechobee Road Area of Interest

This AOI will be available in the EST until 08/31/2018

Last updated by Lauren Brooks @ FDOT District 6

Doral Freight Study: NW 74th Street from SR 826 to US 27/Okeechobee Road - Feature 1 Summary



Analysis Type	Date Run	Features within AOI
		Count
Basemap		
2000 Census Block Data	05/07/2018	40
2000 Census Data Block Groups - Housing	05/07/2018	7
2000 Census Data Block Groups - Income	05/07/2018	7
2000 Census Data Block Groups - Language	05/07/2018	7
2000 Census Data Block Groups - Percentages	05/07/2018	7
2000 Census Data Block Groups - Population Densities	05/07/2018	7
2000 Census Data Block Groups - Population Totals	05/07/2018	7
2000 Census Data Block Groups - Transportation	05/07/2018	7
2000 US Census Block Data - Minority Population greater than 40%	05/07/2018	4
2001 Intermodal Terminal Facilities	05/07/2018	1
2003 FFWCC Habitat and Landcover GRID	05/07/2018	N/A
2008 SFWMD FL Land Use and Land Cover	05/07/2018	11
2010 Amtrak Intercity Railroad Terminals	05/07/2018	0
2010 Census County Demographics	05/07/2018	1
2010 Census Data Block Groups - Housing	05/07/2018	7
2010 Census Data Block Groups - Income	05/07/2018	7
2010 Census Data Block Groups - Language	05/07/2018	7

Analysis Type	Date Run	Count
2010 Census Data Block Groups - Percentages	05/07/2018	7
2010 Census Data Block Groups - Population Densities	05/07/2018	7
2010 Census Data Block Groups - Population Totals	05/07/2018	7
2010 Census Data Block Groups - Race and Ethnicity	05/07/2018	7
2010 Census Data Block Groups - Transportation	05/07/2018	7
2010 Census Designated Places	05/07/2018	3
2010 US Census Block Data	05/07/2018	64
2010 US Census Block Data - Minority Population greater than 40%	05/07/2018	6
2011 SWFWMD FL Land Use and Land Cover	05/07/2018	0
2013 NFWMD FL Land Use and Land Cover	05/07/2018	0
2014 SJRWMD FL Land Use and Land Cover	05/07/2018	0
2014 SRWMD FL Land Use and Land Cover	05/07/2018	0
2016 American Community Survey Block Group Data - Household Language	05/07/2018	7
2016 American Community Survey Block Group Data - Housing	05/07/2018	7
2016 American Community Survey Block Group Data - Income	05/07/2018	7
2016 American Community Survey Block Group Data - Language	05/07/2018	7
2016 American Community Survey Block Group Data - Percentages	05/07/2018	7
2016 American Community Survey Block Group Data - Population Densities	05/07/2018	7
2016 American Community Survey Block Group Data - Population Totals	05/07/2018	7
2016 American Community Survey Block Group Data - Race and Ethnicity	05/07/2018	7
2016 American Community Survey Block Group Data - Transportation	05/07/2018	7
AM Tower Structures	05/07/2018	0
Abandoned Rails (Subset of BTS Rails)	05/07/2018	0
Abandoned Rails 2015 (Subset of BTS Rails)	05/07/2018	4
Adopted Total Maximum Daily Loads (TMDLs) in Florida	05/07/2018	1
Air Quality Maintenance Areas	05/07/2018	1
Airport Runways (Polygons)	05/07/2018	0
Airports	05/07/2018	0
Ambient Air Monitoring Sites	05/07/2018	0
American Crocodile Critical Habitat	05/07/2018	0
American Indian Lands and Native Entities In Florida	05/07/2018	0
Areas of Critical State Concern in Florida	05/07/2018	0
Atlantic Coast Plants Consultation Area	05/07/2018	0
Audubons Crested Caracara Occurrences in Florida (1992-2009)	05/07/2018	0
Aviation Transportation Facilities	05/07/2018	0
Bald Eagle Nesting Territories	05/07/2018	0
Basin Management Action Plans (BMAP) Areas in Florida	05/07/2018	0
Biomedical Waste	05/07/2018	2
Black Bear Range	05/07/2018	1
Black Bear Road Kills	05/07/2018	0
Brownfield Location Boundaries	05/07/2018	1
Bus Transit Routes	05/07/2018	11
CLIP Version 4 Aggregated CLIP Priorities	05/07/2018	N/A
CLIP Version 4 Aquifer Recharge	05/07/2018	N/A

Analysis Type	Date Run	Count
CLIP Version 4 Biodiversity Resource Priorities	05/07/2018	N/A
CLIP Version 4 Critical Lands and Waters Identification - High Priority Private Wetlands and Uplands	05/07/2018	N/A
CLIP Version 4 Florida Ecological Greenways Network	05/07/2018	N/A
CLIP Version 4 Landscape Integrity Index	05/07/2018	N/A
CLIP Version 4 Landscape Resource Priorities	05/07/2018	N/A
CLIP Version 4 Natural Floodplain	05/07/2018	N/A
CLIP Version 4 Potential Habitat Richness	05/07/2018	N/A
CLIP Version 4 Priority Natural Communities	05/07/2018	N/A
CLIP Version 4 Rare Species Habitat Conservation Priorities	05/07/2018	N/A
CLIP Version 4 Significant Surface Waters	05/07/2018	N/A
CLIP Version 4 Strategic Habitat Conservation Areas	05/07/2018	N/A
CLIP Version 4 Surface Water Resource Priorities	05/07/2018	N/A
CLIP Version 4 Wetlands	05/07/2018	N/A
Cape Sable Seaside Sparrow Consultation Area	05/07/2018	0
Cape Sable Seaside Sparrow Historic Range	05/07/2018	0
Cape Sable Sparrow Critical Habitat	05/07/2018	0
Caracara Consultation Area	05/07/2018	0
Cellular Antenna Locations	05/07/2018	0
Cemeteries (Points)	05/07/2018	0
Cemeteries (Polygons)	05/07/2018	0
Census Bureau Landmarks - Points	05/07/2018	0
Census Bureau Landmarks - Polygons	05/07/2018	0
Coastal Assessment Framework	05/07/2018	1
Coastal Barrier Resource System	05/07/2018	0
Coastal Change Analysis Program - 2010	05/07/2018	N/A
Coastal Emergency Management Flood Data	05/07/2018	0
Coastline	05/07/2018	1
Community Boundaries (User Defined)	05/07/2018	0
Community Centers (Points)	05/07/2018	0
Community and Fraternal Center Boundaries in Florida - 2015	05/07/2018	0
Comprehensive Everglades Restoration Plan (CERP) Project Boundaries	05/07/2018	0
Cooperative Land Cover (CLC v3.2)	05/07/2018	N/A
Correctional Facilities	05/07/2018	0
Cotton Mouse Consultation Area	05/07/2018	0
County Demographics - 2000 Census	05/07/2018	1
Critical Habitat for the Reticulated Flatwoods Salamander and Frosted Flatwoods	05/07/2018	0
Critical Habitat in Florida for the West Indian Manatee - 2005	05/07/2018	1
Critical Wildlife Area Boundaries	05/07/2018	0
Crocodile Consultation Area	05/07/2018	1
Cross Florida Barge Canal Structures	05/07/2018	0
Cultural Centers (Polygons)	05/07/2018	0
Cultural Centers (Points)	05/07/2018	0
D1 - Year Built by Decade (1970's)	05/07/2018	0
D1 - Year Built by Decade (Before 1970)	05/07/2018	0

Analysis Type	Date Run	Count
D2 - Year Built by Decade (1970's)	05/07/2018	0
D2 - Year Built by Decade (Before 1970)	05/07/2018	0
D3 - Year Built by Decade (1970's)	05/07/2018	0
D3 - Year Built by Decade (Before 1970)	05/07/2018	0
D4 - Year Built by Decade (1970's)	05/07/2018	0
D4 - Year Built by Decade (Before 1970)	05/07/2018	0
D5 - Year Built by Decade (1970's)	05/07/2018	0
D5 - Year Built by Decade (Before 1970)	05/07/2018	0
D6 - Year Built by Decade (1970's)	05/07/2018	11
D6 - Year Built by Decade (Before 1970)	05/07/2018	8
D7 - Year Built by Decade (1970's)	05/07/2018	0
D7 - Year Built by Decade (Before 1970)	05/07/2018	0
DERM Contaminated Sites in Miami-Dade County	05/07/2018	1
DFIRM (SFHA) 100 Year Flood Zones	05/07/2018	N/A
DFIRM 100 Year Floodplain	05/07/2018	N/A
DFIRM 500 Year Floodplain	05/07/2018	N/A
DRASTIC Coverage for the Floridan Aquifer System	05/07/2018	0
DRASTIC Coverage for the Intermediate Aquifer	05/07/2018	0
DRASTIC Coverage for the Surficial Aquifer System	05/07/2018	1
Developments of Regional Impact (DRI)	05/07/2018	0
District 1 Generalized Landuse	05/07/2018	0
District 2 Generalized Landuse	05/07/2018	0
District 3 Generalized Landuse	05/07/2018	0
District 4 Generalized Landuse	05/07/2018	0
District 5 Generalized Landuse	05/07/2018	0
District 6 Generalized Landuse	05/07/2018	53
District 7 Generalized Landuse	05/07/2018	0
EPA Water Quality Data Monitoring Stations	05/07/2018	2
Ecosystem Management Areas	05/07/2018	1
Enterprise Zones	05/07/2018	1
Environmental Geology	05/07/2018	1
Environmentally Sensitive Shorelines	05/07/2018	0
Existing Recreational Trails	05/07/2018	0
FDEM Places of Worship	05/07/2018	0
FDEP Dry Cleaning Program Sites	05/07/2018	0
FDEP Institutional Control Registry	05/07/2018	0
FDEP Mitigation Banks	05/07/2018	0
FDEP Off Site Contamination Notices	05/07/2018	0
FDEP Springs 2009	05/07/2018	0
FDOT RCI Bridges	05/07/2018	8
FFWCC IWHRs Reclass 2009	05/07/2018	N/A
FFWCC Management Areas	05/07/2018	0
FFWCC Potential Habitat Richness - 2009	05/07/2018	N/A
FFWCC State Manatee Protection Zones	05/07/2018	0

Analysis Type	Date Run	Count
FFWCC Strategic Habitat Conservation Areas Priority Rankings - 2009	05/07/2018	N/A
FFWCC Strategic Habitat Conservation Areas Richness - 2009	05/07/2018	N/A
FFWCC Strategic Habitat Conservation Areas by Species - 2009	05/07/2018	N/A
FFWCC Wildlife Observations	05/07/2018	0
FNAI Bird Rookeries	05/07/2018	0
FNAI Element Occurrence	05/07/2018	0
FWC 1999 Wading Bird Rookery Surveys	05/07/2018	0
FWC Black Bear Nuisance Reports	05/07/2018	0
Facility Crossings	05/07/2018	16
Fatal Crashes On Florida Local and State Highway System (SHS) Roadways (2005 - 2007)	05/07/2018	3
Fatal Crashes on Florida Local and State Highway System (SHS) Roadways (2008 - 2009)	05/07/2018	3
Fatal Crashes on Florida Local and State Highway System (SHS) Roadways (2010)	05/07/2018	1
Fatal Crashes on Florida Local and State Highway System (SHS) Roadways (2011)	05/07/2018	0
Fatal Crashes on Florida Local and State Highway System (SHS) Roadways (2012)	05/07/2018	0
Fatal Crashes on Florida Local and State Highway System (SHS) Roadways (2013)	05/07/2018	0
Fatal Crashes on Florida Local and State Highway System (SHS) Roadways (2014)	05/07/2018	0
Federal Aviation Administration Obstructions	05/07/2018	0
Final Designation of Critical Habitat in Florida for <i>Anaea Troglodyta Floridaalis</i> (Florida Leafwing Butterfly) - 2014	05/07/2018	0
Final Designation of Critical Habitat in Florida for <i>Chromolaena Frustrata</i> (Cape Sable Thoroughwort) - 2014	05/07/2018	0
Final Designation of Critical Habitat in Florida for <i>Strymon Acis</i> (Bartram's Scrub-Hairstreak) - 2014	05/07/2018	0
Final Designation of Critical Habitat in Florida for the Elkhorn and Staghorn Corals - 2009	05/07/2018	0
Final Designation of Critical Habitat in Florida for the Smalltooth Sawfish - 2009	05/07/2018	0
Fixed-Guideway Transit Network Stations	05/07/2018	0
Fixed-Guideway Transit and Ferry Network	05/07/2018	1
Florida 5 Year Crash Rates	05/07/2018	4
Florida Artificial Reefs	05/07/2018	0
Florida Bonneted Bat Consultation Area	05/07/2018	1
Florida Forever BOT Projects	05/07/2018	0
Florida Grasshopper Sparrow Consultation Area	05/07/2018	0
Florida Invasive Plants	05/07/2018	3
Florida Managed Areas	05/07/2018	0
Florida National Wildlife Refuges	05/07/2018	0
Florida Panther Mortality (1972 through August 2010)	05/07/2018	0
Florida Reef Locations and Names	05/07/2018	0
Florida Sand Skink and Blue-tailed (Bluetail) Mole Skink Suitability	05/07/2018	0
Florida Scenic Highways and Byways	05/07/2018	0
Florida Sea Grass Bed Scar Damage	05/07/2018	0
Florida Site File Archaeological or Historic Sites	05/07/2018	0
Florida Site File Areas with No Field Survey Project Boundary Present	05/07/2018	0
Florida Site File Cemeteries	05/07/2018	0
Florida Site File Field Survey Project Boundaries	05/07/2018	17
Florida Site File Historic Bridges	05/07/2018	2
Florida Site File Historic Standing Structures	05/07/2018	1
Florida Site File Resource Groups	05/07/2018	3

Analysis Type	Date Run	Count
Florida Species Observations 2007	05/07/2018	0
Florida State Parks	05/07/2018	0
Floridan Aquifer System FAVA Response Theme	05/07/2018	N/A
Fm Tower Structures	05/07/2018	0
Forest Inventory and Analysis	05/07/2018	0
Freshwater Mussels Critical Habitat	05/07/2018	0
Front Porch Communities	05/07/2018	0
Future Land Use 2008	05/07/2018	16
Generalized Agricultural Land Use	05/07/2018	0
Geocoded Assisted Housing	05/07/2018	0
Geocoded Civic Centers	05/07/2018	0
Geocoded Fire Stations	05/07/2018	0
Geocoded Government Buildings	05/07/2018	0
Geocoded Health Care Facilities	05/07/2018	0
Geocoded Homeowner and Condominium Associations	05/07/2018	0
Geocoded Hospitals	05/07/2018	0
Geocoded Laser Facilities	05/07/2018	0
Geocoded Law Enforcement Facilities	05/07/2018	1
Geocoded Schools	05/07/2018	0
Geocoded Social Service Facilities	05/07/2018	0
Geocoded Veteran Facilities	05/07/2018	0
Geological Features	05/07/2018	0
Golf Courses	05/07/2018	0
Gopher Tortoise Relocation Permit Recipient Sites in Florida	05/07/2018	0
Groundwater Monitoring Wells	05/07/2018	1
Group Care Facilities	05/07/2018	0
Gulf Sturgeon Critical Marine Habitat	05/07/2018	0
Gulf Sturgeon Critical Riverine Habitat	05/07/2018	0
HUD Empowerment Zones / Enterprise Communities	05/07/2018	0
Hazardous Waste Facilities	05/07/2018	7
Hydrologic Cataloging Units of Florida	05/07/2018	1
Impact on Prescribed Burning	05/07/2018	0
Intermediate Aquifer System FAVA Response Theme	05/07/2018	N/A
Johnson Seagrass Critical Habitat	05/07/2018	0
Key Deer Consultation Area	05/07/2018	0
Lake Wales Ridge Plants Consultation Area	05/07/2018	0
Large Quantity Generators of Hazardous Waste	05/07/2018	0
Limited Use Drinking Water Wells	05/07/2018	0
List of Aquatic Preserves	05/07/2018	0
List of Hydric Soils Classified by NRCS	05/07/2018	0
List of Specific Soils - SSURGO	05/07/2018	4
Local Florida Parks and Recreational Facility Boundaries	05/07/2018	1
Lower Keys Marsh Rabbit Consultatio Area	05/07/2018	0
Major Dams - 2010	05/07/2018	0

Analysis Type	Date Run	Count
Managed Burn Zones (Lake Wales Ridge)	05/07/2018	0
Manatee Consultation Area	05/07/2018	0
Mangroves	05/07/2018	0
Miami-Dade Keys Plants Consultation Area	05/07/2018	0
Migrant Labor Camps	05/07/2018	0
Mitigation Property managed by NFWFMD	05/07/2018	0
Mobile Home and RV Parks	05/07/2018	0
NPDES Stormwater Permits	05/07/2018	4
NWFMD Agricultural Lands 2013	05/07/2018	0
NWFMD Industrial Areas 2013	05/07/2018	0
NWFMD Residential Areas 2013	05/07/2018	0
NWFMD Wetlands 2013	05/07/2018	0
National Bridge Inventory	05/07/2018	5
National Estuarine Research Reserves	05/07/2018	0
National Forests	05/07/2018	0
National Historic Preservation Act - Florida Certified Local Governments	05/07/2018	1
National Marine Sanctuary Areas	05/07/2018	0
National Park Projects	05/07/2018	1
National Parks and Seashores	05/07/2018	0
National Priority List Sites	05/07/2018	0
National Register of Historic Places	05/07/2018	0
National Wetlands Inventory	05/07/2018	1
Noise Barriers	05/07/2018	0
Nonfatal Crashes On Florida Local and State Highway System (SHS) Roadways (2005 - 2007)	05/07/2018	229
Nonfatal Crashes on Florida Local and State Highway System (SHS) Roadways (2008 - 2009)	05/07/2018	123
Nonfatal Crashes on Florida Local and State Highway System (SHS) Roadways (2010)	05/07/2018	132
Nonfatal Crashes on Florida Local and State Highway System (SHS) Roadways (2011)	05/07/2018	130
Nonfatal Crashes on Florida Local and State Highway System (SHS) Roadways (2012)	05/07/2018	125
Nonfatal Crashes on Florida Local and State Highway System (SHS) Roadways (2013)	05/07/2018	156
Nonfatal Crashes on Florida Local and State Highway System (SHS) Roadways (2014)	05/07/2018	212
Northern Everglades and Estuaries Protection Program (NEEP) Watersheds - 2011	05/07/2018	0
Nuclear Site Locations	05/07/2018	0
OGT: Hiking Trails Priorities (2018-2022)	05/07/2018	1
OGT: Multi-Use Trails Opportunities	05/07/2018	1
OGT: Paddling Trails Opportunities	05/07/2018	0
OGT: Paddling Trails Priorities (2018-2022)	05/07/2018	0
Ocean Dredged Material Disposal Sites	05/07/2018	0
Okeechobee Gourd Consultation Area	05/07/2018	0
Onsite Sewage	05/07/2018	0
Other Outstanding Florida Waters	05/07/2018	0
Panther Consultation Area	05/07/2018	0
Panther Zones	05/07/2018	0
Parcel Derived Civic Centers	05/07/2018	0
Parcel Derived Health Care Facilities	05/07/2018	1

Analysis Type	Date Run	Count
Parcel Derived Intermodal Facilities	05/07/2018	0
Parcel Derived Right of Ways	05/07/2018	0
Parcel Derived Schools	05/07/2018	0
Parcel Derived Social Service Facilities	05/07/2018	0
Parks and Recreational Facilities (Points)	05/07/2018	0
Petroleum Contamination Monitoring Sites	05/07/2018	4
Phosphorous Restrictive Basins	05/07/2018	0
Piping Plover Consultation Area	05/07/2018	0
Piping Plover Critical Habitat	05/07/2018	0
Planned Unit Development	05/07/2018	0
Potable Water Wells	05/07/2018	0
Potential Navigable Waterways	05/07/2018	0
Prime Farm Land	05/07/2018	0
Prime Farmland in Florida with Associated Level 3 Water Management District Land Use Descriptions	05/07/2018	0
Principal Aquifers of the State of Florida	05/07/2018	1
Proposed Designation of Critical Habitat in Florida for Brickellia Mosieri (Florida Brickell-Bush) - 2013	05/07/2018	0
Proposed Designation of Critical Habitat in Florida for Linum Carteri Carteri (Carter's Small-Flowered Flax) - 2013	05/07/2018	0
Public Land	05/07/2018	0
RCI - Wildlife Crossings	05/07/2018	0
RCI-NHD24FLOWLINE intersect (USCG D7)	05/07/2018	3
RCI-NHD24FLOWLINE intersect (USCG D8)	05/07/2018	0
Railroads in the State of Florida	05/07/2018	21
Rare and Imperiled Fish	05/07/2018	0
Rare and Imperiled Fish in Florida	05/07/2018	0
Recharge Areas of the Floridan Aquifer	05/07/2018	1
Reclass of Wetland Habitats of High Priority to Endangered and Threatened Species in Florida - 2012	05/07/2018	N/A
Red-Cockaded Woodpecker Consultation Area	05/07/2018	0
Red-cockaded Woodpecker Active and Inactive Occurrences in Florida - 2005	05/07/2018	0
Religious Centers (Points)	05/07/2018	1
Religious Centers (Polygons)	05/07/2018	0
Restoration Area Plans and Non-BMAP TMDL Implementation	05/07/2018	0
SFWMD - Save Our Rivers Lands	05/07/2018	0
SFWMD Agricultural Lands 2008	05/07/2018	0
SFWMD Canals	05/07/2018	1
SFWMD Industrial Areas 2008	05/07/2018	3
SFWMD Residential Areas 2008	05/07/2018	1
SFWMD Wetlands 2008	05/07/2018	0
SJRWMD Agricultural Lands 2014	05/07/2018	0
SJRWMD Industrial Areas 2014	05/07/2018	0
SJRWMD Residential Areas 2014	05/07/2018	0
SJRWMD Spring Capture Zones (Springsheds) - 2013	05/07/2018	0
SJRWMD Springs and Seeps 2007	05/07/2018	0
SJRWMD Wetlands 2014	05/07/2018	0
SJWMD - Save Our Rivers Lands	05/07/2018	0

Analysis Type	Date Run	Count
SRWMD Agricultural Lands 2014	05/07/2018	0
SRWMD Industrial Areas 2014	05/07/2018	0
SRWMD Residential Areas 2014	05/07/2018	0
SRWMD Springs Locations	05/07/2018	0
SRWMD Wetlands 2014	05/07/2018	0
SWFWM Works of the District	05/07/2018	0
SWFWMD Agricultural Lands 2011	05/07/2018	0
SWFWMD Dredge and Fill Permits	05/07/2018	0
SWFWMD Environmental Resource Permit Project Activity Areas	05/07/2018	0
SWFWMD Industrial Areas 2011	05/07/2018	0
SWFWMD Residential Areas 2011	05/07/2018	0
SWFWMD Storm Water Management Permit Points	05/07/2018	0
SWFWMD Water Use Permit Boundaries	05/07/2018	0
SWFWMD Well Construction Permit Locations	05/07/2018	0
SWFWMD Wetlands 2011	05/07/2018	0
Sand Skink Consultation Area	05/07/2018	0
Schaus Swallowtail Butterfly Consultation Area	05/07/2018	0
Scrub Jay Consultation Area	05/07/2018	0
Scrub Jay Occurrences in Florida (1992-1993)	05/07/2018	0
Scrub Jay Service Area	05/07/2018	0
Sea Turtle Beach Survey	05/07/2018	0
Seagrass Beds (Showing Continuous/Discontinuous)	05/07/2018	0
Sensitive Karst Areas in the SWFWMD - 2002	05/07/2018	0
Shared-Use Nonmotorized (SUN) Trail Network in Florida	05/07/2018	1
Shorebird Breeding Survey 2016	05/07/2018	0
Short-Tailed Hawk and Swallow-Tailed Kite Nests	05/07/2018	0
Snail Kite Consultation Area	05/07/2018	1
Snail Kite Critical Habitat	05/07/2018	0
Snail Kite Priority Management Zones	05/07/2018	0
Sole Source Aquifers	05/07/2018	1
Solid Waste Facilities	05/07/2018	0
South Florida Water Management District Critical Restoration Project	05/07/2018	0
Special or Outstanding Florida Waters	05/07/2018	0
State Forests	05/07/2018	0
State Historic Highways	05/07/2018	0
State Owned Florida Managed Areas- June 2017	05/07/2018	0
State Owned Parks and Recreational Facilities Boundaries in Florida - 2017	05/07/2018	0
State funded Hazardous Waste Cleanup Sites	05/07/2018	0
Stock Island Tree Snail Consultation Area	05/07/2018	0
Storage Tank Contamination Monitoring (STCM)	05/07/2018	3
Submerged Lands Act	05/07/2018	0
Subsidence Incident Reports for the State of Florida	05/07/2018	0
Summary of Hydric Soils Classified by NRCS	05/07/2018	0
Summary of Specific Soils - SSURGO	05/07/2018	4

Analysis Type	Date Run	Count
Super Act Risk Sources	05/07/2018	1
Super Act Wells	05/07/2018	0
Superfund Hazardous Waste Sites	05/07/2018	0
Surface Water Classification	05/07/2018	0
Surficial Aquifer System FAVA Response Theme	05/07/2018	N/A
Surficial Geology	05/07/2018	1
Swallet Locations in Florida - 2007	05/07/2018	0
TNC Ecological Resource Conservation Areas	05/07/2018	0
Television Broadcast Structure Locations	05/07/2018	0
Threatened or Endangered Species	05/07/2018	0
Township Range Section	05/07/2018	6
Toxic Release Inventory Sites	05/07/2018	0
Traffic Analysis Zones 2000	05/07/2018	1
Transportation Disadvantaged Service Provider Areas (TDSP) in Florida - 2010	05/07/2018	1
Treaters, Storers, and Disposers of Hazardous Waste	05/07/2018	0
U.S. Military Installations	05/07/2018	0
US Army Corps of Engineers Ports	05/07/2018	0
US Coast Guard Aids to Navigation	05/07/2018	0
US EPA National Pollutant Discharge Elimination System (NPDES)	05/07/2018	3
US EPA Power Plants	05/07/2018	0
US EPA Regulated Air Emissions Facilities (ICIS-AIR)	05/07/2018	0
US EPA Resource Conservation and Recovery Act (RCA) Regulated Facilities	05/07/2018	8
USFWS Ecological Services Area Federally Listed Species	05/07/2018	1
USGS Geographic Names Information System	05/07/2018	0
USGS Springs (SRWMD)	05/07/2018	0
Urbanized Areas	05/07/2018	1
Verified Impaired Florida Waters: Run 48 - August 2013	05/07/2018	2
WBIDs with Verified Nutrient or Dissolved Oxygen Impairment or Adopted TMDLs or RAPs for the State of Florida	05/07/2018	0
Waste Cleanup Responsible Party Sites - Closed	05/07/2018	0
Waste Cleanup Responsible Party Sites - Inactive	05/07/2018	0
Waste Cleanup Responsible Party Sites - Open	05/07/2018	0
Wastewater Facilities	05/07/2018	0
Water Management District Boundaries	05/07/2018	1
Water Management District Owned Lands	05/07/2018	0
Waterbody IDs	05/07/2018	1
Waterfronts Florida Program Designated Communities	05/07/2018	0
Wild and Scenic Rivers	05/07/2018	0
Wireless Antenna Structure Locations	05/07/2018	1
Woodstork Core Foraging Areas	05/07/2018	1
Woodstork Nests	05/07/2018	0

2000 Census Block Data

2000 US Census Bureau data by block. Detailed information is for each of the entire blocks that intersect an analysis area.

Metadata: <http://www.fla-etat.org/est/metadata/cenblk.htm>

Doral Freight Study: NW 74th Street from SR 826 to US 27/Okeechobee Road - Feature 1, analyzed on 05/07/2018.

Footprint analyzed

Census Block number	2000 Population	# Households	# White	# Black	# Native American	# Asian	# Hispanic	# Other Race	Median Age Both Sexes	Average Household Size	Males	Females	Native Hawaiian and Other Pacific Islander Alone
1208600070 34030	0	0	0	0	0	0	0	0	0	0	0	0	0
1208600070 34031	0	0	0	0	0	0	0	0	0	0	0	0	0
1208600070 34033	0	0	0	0	0	0	0	0	0	0	0	0	0
1208600070 34034	0	0	0	0	0	0	0	0	0	0	0	0	0
1208600070 34035	0	0	0	0	0	0	0	0	0	0	0	0	0
1208600070 34036	0	0	0	0	0	0	0	0	0	0	0	0	0
1208600070 34037	0	0	0	0	0	0	0	0	0	0	0	0	0
1208600070 43006	0	0	0	0	0	0	0	0	0	0	0	0	0
1208600070 43007	0	0	0	0	0	0	0	0	0	0	0	0	0
1208600470 15000	2	1	2	0	0	0	2	0	86	2	0	2	0
1208600470 15002	5	3	5	0	0	0	1	0	62.5	1.67	3	2	0
1208600900 71083	0	0	0	0	0	0	0	0	0	0	0	0	0
1208600900 81000	0	0	0	0	0	0	0	0	0	0	0	0	0
1208600900 81001	0	0	0	0	0	0	0	0	0	0	0	0	0

Census Block number	2000 Population	# Households	# White	# Black	# Native American	# Asian	# Hispanic	# Other Race	Median Age Both Sexes	Average Household Size	Males	Females	Native Hawaiian and Other Pacific Islander Alone
120860090081002	7	3	5	2	0	0	3	0	35.3	2.33	3	4	0
120860090081003	0	0	0	0	0	0	0	0	0	0	0	0	0
120860091006000	0	0	0	0	0	0	0	0	0	0	0	0	0
120860091006001	0	0	0	0	0	0	0	0	0	0	0	0	0
120860091006002	0	0	0	0	0	0	0	0	0	0	0	0	0
120860091009000	0	0	0	0	0	0	0	0	0	0	0	0	0
120860091009001	0	0	0	0	0	0	0	0	0	0	0	0	0
120860091009002	69	29	64	0	1	0	49	4	49.8	2.38	35	34	0
120860091009019	0	0	0	0	0	0	0	0	0	0	0	0	0
120860091009024	8	4	7	0	0	0	4	1	32.5	2	3	5	0
120860091009025	0	0	0	0	0	0	0	0	0	0	0	0	0
120860091009026	0	0	0	0	0	0	0	0	0	0	0	0	0
120860091009027	0	0	0	0	0	0	0	0	0	0	0	0	0
120860091009028	0	0	0	0	0	0	0	0	0	0	0	0	0
120860091009029	0	0	0	0	0	0	0	0	0	0	0	0	0
120860091009032	0	0	0	0	0	0	0	0	0	0	0	0	0
120860091009033	0	0	0	0	0	0	0	0	0	0	0	0	0

Census Block number	2000 Population	# Households	# White	# Black	# Native American	# Asian	# Hispanic	# Other Race	Median Age Both Sexes	Average Household Size	Males	Females	Native Hawaiian and Other Pacific Islander Alone
120860091009034	0	0	0	0	0	0	0	0	0	0	0	0	0
120860091009035	0	0	0	0	0	0	0	0	0	0	0	0	0
120860091009036	0	0	0	0	0	0	0	0	0	0	0	0	0
120860091009044	0	0	0	0	0	0	0	0	0	0	0	0	0
120860091009045	0	0	0	0	0	0	0	0	0	0	0	0	0
120860091009046	0	0	0	0	0	0	0	0	0	0	0	0	0
120860091009047	0	0	0	0	0	0	0	0	0	0	0	0	0
120860091009048	0	0	0	0	0	0	0	0	0	0	0	0	0
120860091009049	0	0	0	0	0	0	0	0	0	0	0	0	0
Totals	91	40	83	2	1	0	59	5	N/A	N/A	44	47	0

Summary: 149.7 acres, 100 percent of analysis area.

2000 Census Data Block Groups - Housing

Metadata: http://www.fla-etat.org/est/metadata/cenblkgrp_2000.htm

Doral Freight Study: NW 74th Street from SR 826 to US 27/Okeechobee Road - Feature 1, analyzed on 05/07/2018.

Footprint analyzed

Blockgroup number	Total # Housing Units	# Occupied Housing Units	# Vacant Housing Units	Total Population
120860090081	2000	1837	163	4578
120860047015	250	250	0	773
120860007034	2013	1941	72	5227
120860091009	108	92	16	227

Blockgroup number	Total # Housing Units	# Occupied Housing Units	# Vacant Housing Units	Total Population
120860007043	842	819	23	2589
120860091006	0	0	0	1082
120860090071	21	0	21	0
Totals	5,234	4,939	295	14,476

Summary: 149.7 acres, 100 percent of analysis area.

2000 Census Data Block Groups - Income

Metadata: http://www.fla-etat.org/est/metadata/cenblkgrp_2000.htm

Doral Freight Study: NW 74th Street from SR 826 to US 27/Okeechobee Road - Feature 1, analyzed on 05/07/2018.

Footprint analyzed

Blockgroup number	Median Family Income in 1999	% Over 25 With Bachelor Degree	Number of Households Below Poverty Level	Number of Households on Public Assistance	Percentage - Ratio of Income to Poverty Level in the past year is under 1	Total Population
120860090081	38902	25.2613828	613	54	13.46365034	4578
120860047015	71667	19.53125	105	5	13.58344114	773
120860007034	20669	4.08057851	1669	271	31.96705612	5227
120860091009	33750	0	31	6	13.96396396	227
120860007043	34784	5.39325843	527	90	20.52180685	2589
120860091006	0	6.73234811	0	0	0	1082
120860090071	0		0	0	0	0
Totals	N/A	N/A	2,945	426	N/A	14,476

Summary: 149.7 acres, 100 percent of analysis area.

2000 Census Data Block Groups - Language

Metadata: http://www.fla-etat.org/est/metadata/cenblkgrp_2000.htm

Doral Freight Study: NW 74th Street from SR 826 to US 27/Okeechobee Road - Feature 1, analyzed on 05/07/2018.

Footprint analyzed

Blockgroup number	Density of People Per Acre That Speak English "Not At All"	Density of People Per Acre That Speak English "Not Well"	% That Speak English "Not At All"	% That Speak English "Not Well"	Speak English "Not at All"	Speak English "Not Well"	Total Population
120860090081	0.22903467	0.71161324	6.40964995	19.91485336	271	842	4578
120860047015	0.08844292	0.24120797	1.43415906	3.91134289	11	30	773
120860007034	10.25279848	9.03742116	33.38068182	29.4237013	1645	1450	5227
120860091009	0.01165403	0.01650988	11.26760563	15.96244131	24	34	227
120860007043	3.32329671	1.28927896	34.69899666	13.46153846	830	322	2589
120860091006	0.06495717	0.12543454	2.68022181	5.17560074	29	56	1082
120860090071	0	0			0	0	0
Totals	N/A	N/A	N/A	N/A	2,810	2,734	14,476

Summary: 149.7 acres, 100 percent of analysis area.

2000 Census Data Block Groups - Percentages

Metadata: http://www.fla-etat.org/est/metadata/cenblkgrp_2000.htm

Doral Freight Study: NW 74th Street from SR 826 to US 27/Okeechobee Road - Feature 1, analyzed on 05/07/2018.

Footprint analyzed

Blockgroup number	% American Indian and Alaska Native	% Asian	% Black or African American	% Hispanic or Latino	% Some Other Race	% People(Age 16-64) with a Disability
120860090081	0.54609	5.67933595	3.75709917	73.37265181	8.30056793	25.97619048
120860047015	0	0	0.90556274	40.4915912	1.42302717	13.29856584
120860007034	0	0	2.39142912	96.34589631	4.22804668	16.01055195
120860091009	0	0	1.3215859	51.98237885	2.64317181	13.33333333
120860007043	0	0	0.23174971	92.54538432	5.75511781	16.76421405
120860091006	0	0	57.85582255	29.39001848	3.78927911	0
120860090071						0

Summary: 149.7 acres, 100 percent of analysis area.

2000 Census Data Block Groups - Population Densities

Metadata: http://www.fla-etat.org/est/metadata/cenblkgrp_2000.htm

Doral Freight Study: NW 74th Street from SR 826 to US 27/Okeechobee Road - Feature 1, analyzed on 05/07/2018.

Footprint analyzed

Blockgroup number	Density of American Indian and Alaska Native Population Per Acre	Density of Asian Population Per Acre	Density of Black or African American Population Per Acre	Density of Hispanic or Latino Population Per Acre	Density of Some Other Race Population Per Acre	Density of People Per Acre (Age 16-64) with a Disability
120860090081	0.02112866	0.21973806	0.14536518	2.83884665	0.32115562	0.92205469
120860047015	0	0	0.05628186	2.51660315	0.08844292	0.8201071
120860007034	0	0	0.77908803	31.38789858	1.37742764	4.91760365
120860091009	0	0	0.00145675	0.05729899	0.00291351	0.01359637
120860007043	0	0	0.02402383	9.59351677	0.59659182	1.60559275
120860091006	0	0	1.40217898	0.712289	0.091836	0
120860090071	0	0	0	0	0	0

Summary: 149.7 acres, 100 percent of analysis area.

2000 Census Data Block Groups - Population Totals

Metadata: http://www.fla-etat.org/est/metadata/cenblkgrp_2000.htm

Doral Freight Study: NW 74th Street from SR 826 to US 27/Okeechobee Road - Feature 1, analyzed on 05/07/2018.

Footprint analyzed

Blockgroup number	Population Under 5	Population 5 to 17	Population 18 to 21	Population 22 to 29	Population 30 to 39	Population 40 to 49	Population 50 to 64	Population Aged 65 and Older
120860090081	350	740	210	882	1364	533	412	87
120860047015	6	185	39	47	66	155	147	128
120860007034	299	727	158	482	1021	595	973	972
120860091009	14	36	2	15	16	24	57	63
120860007043	197	411	115	288	450	346	403	379
120860091006	0	176	213	186	361	133	13	0
120860090071	0	0	0	0	0	0	0	0
Totals	866	2,275	737	1,900	3,278	1,786	2,005	1,629

Summary: 149.7 acres, 100 percent of analysis area.

2000 Census Data Block Groups - Transportation

Metadata: http://www.fla-etat.org/est/metadata/cenblkgrp_2000.htm

Doral Freight Study: NW 74th Street from SR 826 to US 27/Okeechobee Road - Feature 1, analyzed on 05/07/2018.

Footprint analyzed

Blockgroup number	Housing Units With No Vehicle Available	Housing Units With 1 Vehicle Available	Housing Units With 2 Vehicles Available	Housing Units With 3 Vehicles Available	Housing Units With 4 Vehicles Available	Housing Units With 5 or More Vehicles Available	Public Transportation to Work
120860090081	113	1005	607	89	11	12	16
120860047015	0	62	113	65	10	0	0
120860007034	461	866	492	93	20	9	103
120860091009	10	44	32	6	0	0	3
120860007043	53	361	322	29	54	0	0
120860091006	0	0	0	0	0	0	0
120860090071	0	0	0	0	0	0	0
Totals	637	2,338	1,566	282	95	21	122

Summary: 149.7 acres, 100 percent of analysis area.

2000 US Census Block Data - Minority Population greater than 40%

2000 Census Blocks with minority population greater than 40%

Metadata: <http://www.fla-etat.org/est/metadata/cenblk.htm>

Doral Freight Study: NW 74th Street from SR 826 to US 27/Okeechobee Road - Feature 1, analyzed on 05/07/2018.

Footprint analyzed

Census Block number	Percent Minority	2000 Population
120860047015000	100	2
120860090081002	71	7
120860091009002	72	69
120860091009024	50	8
Totals	N/A	86

Summary: 5.95 acres, 3.98 percent of analysis area.

2001 Intermodal Terminal Facilities

Metadata: <http://www.fla-etat.org/est/metadata/fctf.htm>

Doral Freight Study: NW 74th Street from SR 826 to US 27/Okeechobee Road - Feature 1, analyzed on 05/07/2018.

Footprint analyzed

Description

FEC MIAMI HIALEAH YD TOFC/COFC

Summary: 1 feature(s) found within buffer.

2003 FFWCC Habitat and Landcover GRID

2003 Habitat and Landcover Grid from the Florida Fish and Wildlife Conservation Commission summarized by type. Data is currently not displayed in maps.

Metadata: http://www.fla-etat.org/est/metadata/gfchab_03.htm

Doral Freight Study: NW 74th Street from SR 826 to US 27/Okeechobee Road - Feature 1, analyzed on 05/07/2018.

Footprint analyzed

Description	Area of Interest	
	Acr	Pct
HIGH IMPACT URBAN	145.47	97.17%
LOW IMPACT URBAN	1.56	1.04%
OPEN WATER	2.67	1.79%

2008 SFWMD FL Land Use and Land Cover

Metadata: http://www.fla-etat.org/est/metadata/lu_sfwmd_2008.htm

Doral Freight Study: NW 74th Street from SR 826 to US 27/Okeechobee Road - Feature 1, analyzed on 05/07/2018.

Footprint analyzed

Land Use Classification	Area of Interest	
	Acr	Pct
1210 FIXED SINGLE FAMILY UNITS	0.59	0.39%
1400 COMMERCIAL AND SERVICES	1.89	1.26%
1550 OTHER LIGHT INDUSTRY	77.14	51.53%
5120 CHANNELIZED WATERWAYS - CANALS	4.49	3%
8100 TRANSPORTATION	0.24	0.16%
8120 RAILROADS AND RAILYARDS	29.99	20.03%
8140 ROADS AND HIGHWAYS	35.37	23.63%

2010 Census County Demographics

2010 Census General Demographic Profile by County

Metadata: <http://www.fla-etat.org/est/metadata/cntdem2010.htm>

Doral Freight Study: NW 74th Street from SR 826 to US 27/Okeechobee Road - Feature 1, analyzed on 05/07/2018.

Footprint analyzed

County	Total 2010 Population	# Male	# Female	Median Age	# White	# Black or African American	# American Indian, Eskimo, or Aleut	# Asian	# Native Hawaiian and Other Pacific Islander	# Some Other Race	# Hispanic or Latino (of any race).	2010 Total Number of Households	Average Household Size
MIAMI-DADE	2496435	1208364	1288071	38.2	1841887	472976	5000	37669	675	79351	1623859	867352	2.83

Summary: 149.7 acres, 100 percent of analysis area.

2010 Census Data Block Groups - Housing

Metadata: http://www.fl-a-etat.org/est/metadata/cenblkgrp_2010.htm

Doral Freight Study: NW 74th Street from SR 826 to US 27/Okeechobee Road - Feature 1, analyzed on 05/07/2018.

Footprint analyzed

Blockgroup number	Total # Housing Units	# Occupied Housing Units	# Vacant Housing Units	Total Population
120860007121	820	770	50	2498
120860007102	715	694	21	1920
120860047015	249	241	8	746
120869805001	6	6	0	7
120860090401	84	79	5	120
120860090353	1014	839	175	1850
120860091002	1062	1013	49	4804
Totals	3,950	3,642	308	11,945

Summary: 149.7 acres, 100 percent of analysis area.

2010 Census Data Block Groups - Income

Metadata: http://www.fl-a-etat.org/est/metadata/cenblkgrp_2010.htm

Doral Freight Study: NW 74th Street from SR 826 to US 27/Okeechobee Road - Feature 1, analyzed on 05/07/2018.

Footprint analyzed

Blockgroup number	Median Family Income in 2009	% Over 25 With Bachelor Degree	Number of Households Below Poverty Level	Number of Households on Public Assistance	Percentage - Ratio of Income to Poverty Level in the past year is under 1	Total Population
120860007121	29500	6.52610442	504	23	25.30120482	2498
120860007102	20536	6.27022654	1117	34	45.4249695	1920
120860047015	100759	16.66666667	0	0	0	746
120869805001	0		0	0		7
120860090401	0	0	17	0	85	120
120860090353	49828	24.36548223	281	25	28.52791878	1850
120860091002	40225	8.48813947	323	14	13.4359401	4804
Totals	N/A	N/A	2,242	96	N/A	11,945

Summary: 149.7 acres, 100 percent of analysis area.

2010 Census Data Block Groups - Language

Metadata: http://www.fla-etat.org/est/metadata/cenblkgrp_2010.htm

Doral Freight Study: NW 74th Street from SR 826 to US 27/Okeechobee Road - Feature 1, analyzed on 05/07/2018.

Footprint analyzed

Blockgroup number	Density of People Per Acre That Speak English "Not At All"	Density of People Per Acre That Speak English "Not Well"	% That Speak English "Not At All"	% That Speak English "Not Well"	Speak English "Not at All"	Speak English "Not Well"	Speak English "Well"	Total Population
120860007121	2.07969382	1.56179341	27.03840084	20.30510258	514	386	329	2498
120860007102	11.17173466	6.3066244	40.03443823	22.6000861	930	525	194	1920
120860047015	0	0	0	0	0	0	29	746
120869805001	0	0			0	0	0	7
120860090401	0	0.00222804	0	45	0	9	8	120
120860090353	0.21346363	0.12608086	18.26923077	10.79059829	171	101	178	1850
120860091002	0.29806904	0.22825107	19.8568873	15.20572451	666	510	414	4804
Totals	N/A	N/A	N/A	N/A	2,281	1,531	1,152	11,945

Summary: 149.7 acres, 100 percent of analysis area.

2010 Census Data Block Groups - Percentages

Metadata: http://www.fla-etat.org/est/metadata/cenblkgrp_2010.htm

Doral Freight Study: NW 74th Street from SR 826 to US 27/Okeechobee Road - Feature 1, analyzed on 05/07/2018.

Footprint analyzed

Blockgroup number	% American Indian and Alaska Native	% Asian	% Black or African American	% Hispanic or Latino	% Some Other Race
120860007121	0.36028823	0.04003203	3.84307446	96.43714972	3.36269015
120860007102	0.05208333	0.20833333	3.75	98.07291667	2.65625
120860047015	0.9383378	0.80428954	1.34048257	61.52815013	1.60857909
120869805001	0	0	28.57142857	14.28571429	0

Blockgroup number	% American Indian and Alaska Native	% Asian	% Black or African American	% Hispanic or Latino	% Some Other Race
120860090401	0	0	0	94.16666667	2.5
120860090353	0	5.78378378	3.13513514	79.45945946	3.18918919
120860091002	0.06244796	0.18734388	25.47876769	69.31723564	0.85345545

Summary: 149.7 acres, 100 percent of analysis area.

2010 Census Data Block Groups - Population Densities

Metadata: http://www.fla-etat.org/est/metadata/cenblkgrp_2010.htm

Doral Freight Study: NW 74th Street from SR 826 to US 27/Okeechobee Road - Feature 1, analyzed on 05/07/2018.

Footprint analyzed

Blockgroup number	Density of American Indian and Alaska Native Population Per Acre	Density of Asian Population Per Acre	Density of Black or African American Population Per Acre	Density of Hispanic or Latino Population Per Acre	Density of Some Other Race Population Per Acre
120860007121	0.03641487	0.0040461	0.3884253	9.74704749	0.33987214
120860007102	0.01201262	0.04805047	0.86490849	22.61975953	0.61264351
120860047015	0.05956473	0.05105549	0.08509248	3.90574469	0.10211097
120869805001	0	0	0.00047131	0.00023565	0
120860090401	0	0	0	0.02797428	0.00074268
120860090353	0	0.13357081	0.07240287	1.83503823	0.07365119
120860091002	0.00134265	0.00402796	0.54780256	1.49034521	0.0183496

Summary: 149.7 acres, 100 percent of analysis area.

2010 Census Data Block Groups - Population Totals

Metadata: http://www.fla-etat.org/est/metadata/cenblkgrp_2010.htm

Doral Freight Study: NW 74th Street from SR 826 to US 27/Okeechobee Road - Feature 1, analyzed on 05/07/2018.

Footprint analyzed

Blockgroup number	Population Under 5	Population 5 to 17	Population 18 to 21	Population 22 to 29	Population 30 to 39	Population 40 to 49	Population 50 to 64	Population Aged 65 and Older
120860007121	138	374	156	286	337	451	349	407
120860007102	93	294	88	156	265	337	353	334
120860047015	41	145	28	61	88	103	157	123
120869805001	0	0	0	0	0	1	4	2
120860090401	0	1	0	1	0	3	20	95
120860090353	143	178	75	380	437	308	216	113
120860091002	148	421	451	887	868	879	713	437
Totals	563	1,413	798	1,771	1,995	2,082	1,812	1,511

Summary: 149.7 acres, 100 percent of analysis area.

2010 Census Data Block Groups - Race and Ethnicity

Metadata: http://www.fla-etat.org/est/metadata/cenblkgrp_2010.htm

Doral Freight Study: NW 74th Street from SR 826 to US 27/Okeechobee Road - Feature 1, analyzed on 05/07/2018.

Footprint analyzed

Blockgroup number	White Alone	Black or African American Alone	Native Hawaiian and Other Pacific Islander Alone	Asian Alone	Some Other Race Alone	2 or More Races	Hispanic or Latino of Any Race	American Indian or Alaska Native Alone
120860007121	2272	96	0	1	84	36	2409	9
120860007102	1738	72	0	4	51	54	1883	1
120860047015	701	10	0	6	12	10	459	7
120869805001	5	2	0	0	0	0	1	0
120860090401	117	0	0	0	3	0	113	0
120860090353	1598	58	0	107	59	28	1470	0
120860091002	3468	1224	0	9	41	59	3330	3
Totals	9,899	1,462	0	127	250	187	9,665	20

Summary: 149.7 acres, 100 percent of analysis area.

2010 Census Data Block Groups - Transportation

Metadata: http://www.fla-etat.org/est/metadata/cenblkgrp_2010.htm

Doral Freight Study: NW 74th Street from SR 826 to US 27/Okeechobee Road - Feature 1, analyzed on 05/07/2018.

Footprint analyzed

Blockgroup number	Housing Units With No Vehicle Available	Housing Units With 1 Vehicle Available	Housing Units With 2 Vehicles Available	Housing Units With 3 Vehicles Available	Housing Units With 4 Vehicles Available	Housing Units With 5 or More Vehicles Available	Public Transportation to Work
120860007121	172	322	192	65	4	0	45
120860007102	329	415	97	32	22	21	0
120860047015	0	39	168	45	7	0	11
120869805001	0	0	0	0	0	0	0
120860090401	3	14	0	0	0	0	0
120860090353	0	245	189	12	0	0	29
120860091002	50	414	403	51	3	0	52
Totals	554	1,449	1,049	205	36	21	137

Summary: 149.7 acres, 100 percent of analysis area.

2010 Census Designated Places

Metadata: <http://www.fla-etat.org/est/metadata/cenplace2010.htm>

Doral Freight Study: NW 74th Street from SR 826 to US 27/Okeechobee Road - Feature 1, analyzed on 05/07/2018.

Footprint analyzed

Name
Miami Springs
Medley

Name

Hialeah

Summary: 56.34 acres, 37.63 percent of analysis area.

2010 US Census Block Data

2010 US Census Bureau data by block. Detailed information is for each of the entire blocks that intersect an analysis area.

Metadata: <http://www.fla-etat.org/est/metadata/cenblk2010.htm>

Doral Freight Study: NW 74th Street from SR 826 to US 27/Okeechobee Road - Feature 1, analyzed on 05/07/2018.

Footprint analyzed

Census Block number	2010 Population	# Households	# White	# Black	# Native American	# Asian	# Hispanic	# Other Race	Median Age Both Sexes	Average Household Size	Males	Females	Native Hawaiian and Other Pacific Islander Alone
120860007102012	0	0	0	0	0	0	0	0	0	0	0	0	0
120860007102013	12	1	9	3	0	0	12	0	56.5	12	8	4	0
120860007102015	0	0	0	0	0	0	0	0	0	0	0	0	0
120860007102016	0	0	0	0	0	0	0	0	0	0	0	0	0
120860007102017	0	0	0	0	0	0	0	0	0	0	0	0	0
120860007102018	0	0	0	0	0	0	0	0	0	0	0	0	0
120860007102019	0	0	0	0	0	0	0	0	0	0	0	0	0
120860007102020	0	0	0	0	0	0	0	0	0	0	0	0	0
120860007102021	0	0	0	0	0	0	0	0	0	0	0	0	0
120860007102022	0	0	0	0	0	0	0	0	0	0	0	0	0
120860007121005	0	0	0	0	0	0	0	0	0	0	0	0	0

Census Block number	2010 Population	# Households	# White	# Black	# Native American	# Asian	# Hispanic	# Other Race	Median Age Both Sexes	Average Household Size	Males	Females	Native Hawaiian and Other Pacific Islander Alone
1208600071 21007	5	0	3	2	0	0	3	0	49.5	0	4	1	0
1208600071 21015	0	0	0	0	0	0	0	0	0	0	0	0	0
1208600470 15000	2	1	0	0	1	0	2	0	81	2	1	1	0
1208600470 15008	10	3	10	0	0	0	5	0	48	3	6	4	0
1208600903 53000	0	0	0	0	0	0	0	0	0	0	0	0	0
1208600903 53001	0	0	0	0	0	0	0	0	0	0	0	0	0
1208600903 53002	0	0	0	0	0	0	0	0	0	0	0	0	0
1208600903 53003	0	0	0	0	0	0	0	0	0	0	0	0	0
1208600903 53004	0	0	0	0	0	0	0	0	0	0	0	0	0
1208600904 01118	0	0	0	0	0	0	0	0	0	0	0	0	0
1208600904 01119	0	0	0	0	0	0	0	0	0	0	0	0	0
1208600910 02000	0	0	0	0	0	0	0	0	0	0	0	0	0
1208600910 02001	146	51	143	0	0	0	133	0	46	3	67	79	0
1208600910 02009	0	0	0	0	0	0	0	0	0	0	0	0	0
1208600910 02010	0	0	0	0	0	0	0	0	0	0	0	0	0
1208600910 02011	15	4	15	0	0	0	15	0	40.5	4	8	7	0
1208600910 02012	0	0	0	0	0	0	0	0	0	0	0	0	0

Census Block number	2010 Population	# Households	# White	# Black	# Native American	# Asian	# Hispanic	# Other Race	Median Age Both Sexes	Average Household Size	Males	Females	Native Hawaiian and Other Pacific Islander Alone
120860091002023	0	0	0	0	0	0	0	0	0	0	0	0	0
120860091002024	0	0	0	0	0	0	0	0	0	0	0	0	0
120860091002025	0	0	0	0	0	0	0	0	0	0	0	0	0
120860091002026	0	0	0	0	0	0	0	0	0	0	0	0	0
120860091002027	0	0	0	0	0	0	0	0	0	0	0	0	0
120860091002028	0	0	0	0	0	0	0	0	0	0	0	0	0
120860091002029	0	0	0	0	0	0	0	0	0	0	0	0	0
120860091002030	0	0	0	0	0	0	0	0	0	0	0	0	0
120860091002031	0	0	0	0	0	0	0	0	0	0	0	0	0
120860091002032	0	0	0	0	0	0	0	0	0	0	0	0	0
120860091002033	0	0	0	0	0	0	0	0	0	0	0	0	0
120860091002035	0	0	0	0	0	0	0	0	0	0	0	0	0
120860091002036	0	0	0	0	0	0	0	0	0	0	0	0	0
120860091002037	0	0	0	0	0	0	0	0	0	0	0	0	0
120860091002038	0	0	0	0	0	0	0	0	0	0	0	0	0
120860091002039	0	0	0	0	0	0	0	0	0	0	0	0	0
120860091002040	0	0	0	0	0	0	0	0	0	0	0	0	0

Census Block number	2010 Population	# Households	# White	# Black	# Native American	# Asian	# Hispanic	# Other Race	Median Age Both Sexes	Average Household Size	Males	Females	Native Hawaiian and Other Pacific Islander Alone
120860091002041	0	0	0	0	0	0	0	0	0	0	0	0	0
120860091002043	0	0	0	0	0	0	0	0	0	0	0	0	0
120860091002044	0	0	0	0	0	0	0	0	0	0	0	0	0
120860091002047	0	0	0	0	0	0	0	0	0	0	0	0	0
120860091002048	0	0	0	0	0	0	0	0	0	0	0	0	0
120860091002049	0	0	0	0	0	0	0	0	0	0	0	0	0
120860091002050	0	0	0	0	0	0	0	0	0	0	0	0	0
120860091002052	0	0	0	0	0	0	0	0	0	0	0	0	0
120860091002053	0	0	0	0	0	0	0	0	0	0	0	0	0
120860091002054	0	0	0	0	0	0	0	0	0	0	0	0	0
120860091002055	0	0	0	0	0	0	0	0	0	0	0	0	0
120860091002056	0	0	0	0	0	0	0	0	0	0	0	0	0
120860091002057	0	0	0	0	0	0	0	0	0	0	0	0	0
120860091002058	0	0	0	0	0	0	0	0	0	0	0	0	0
120860091002093	0	0	0	0	0	0	0	0	0	0	0	0	0
120869805001000	0	0	0	0	0	0	0	0	0	0	0	0	0
120869805001001	0	0	0	0	0	0	0	0	0	0	0	0	0

Census Block number	2010 Population	# Households	# White	# Black	# Native American	# Asian	# Hispanic	# Other Race	Median Age Both Sexes	Average Household Size	Males	Females	Native Hawaiian and Other Pacific Islander Alone
120869805001002	0	0	0	0	0	0	0	0	0	0	0	0	0
120869805001014	0	0	0	0	0	0	0	0	0	0	0	0	0
Totals	190	60	180	5	1	0	170	0	N/A	N/A	94	96	0

Summary: 149.7 acres, 100 percent of analysis area.

2010 US Census Block Data - Minority Population greater than 40%

Census Blocks 2010 with minority population greater than 40%

Metadata: <http://www.fla-etat.org/est/metadata/cenblk2010.htm>

Doral Freight Study: NW 74th Street from SR 826 to US 27/Okeechobee Road - Feature 1, analyzed on 05/07/2018.

Footprint analyzed

Census Block number	Percent Minority	2010 Population
120860091002011	100	15
120860047015008	50	10
120860091002001	91.1	146
120860047015000	100	2
120860007102013	100	12
120860007121007	100	5
Totals	N/A	190

Summary: 8.59 acres, 5.74 percent of analysis area.

2016 American Community Survey Block Group Data - Household Language

2016 American Community Survey Block Group Data - Household Languages

Metadata: http://www.fla-etat.org/est/metadata/cenacs_2016.htm

Doral Freight Study: NW 74th Street from SR 826 to US 27/Okeechobee Road - Feature 1, analyzed on 05/07/2018.

Footprint analyzed

Total Households (HH) by HH Language	HH Not Limited English Speaking Status	Spanish: Limited English speaking HH	Indo-European languages: Limited English speaking HH	Asian and Pacific Island languages: Limited English speaking HH	Other languages: Limited English speaking HH
555	153	402	0	0	0
795	404	391	0	0	0
245	208	37	17	0	0
643	505	138	28	0	0
265	139	100	26	0	0
1134	666	468	22	0	0
0	0	0	0	0	0
Totals 3,637	2,075	1,536	93	0	0

Summary: 149.7 acres, 100 percent of analysis area.

2016 American Community Survey Block Group Data - Housing

Metadata: http://www.fl-a-etat.org/est/metadadata/cenacs_2016.htm

Doral Freight Study: NW 74th Street from SR 826 to US 27/Okeechobee Road - Feature 1, analyzed on 05/07/2018.

Footprint analyzed

Blockgroup number	Total # Housing Units	# Occupied Housing Units	# Vacant Housing Units	Total Population
120860007102	597	555	42	1520
120860007121	834	795	39	2583
120860047015	270	245	25	816
120860090353	918	643	275	1344
120860090401	324	265	59	663
120860091002	1221	1134	87	6211
120869805001	0	0	0	0
Totals	4,164	3,637	527	13,137

Summary: 149.7 acres, 100 percent of analysis area.

2016 American Community Survey Block Group Data - Income

Metadata: http://www.fl-a-etat.org/est/metadadata/cenacs_2016.htm

Doral Freight Study: NW 74th Street from SR 826 to US 27/Okeechobee Road - Feature 1, analyzed on 05/07/2018.

Footprint analyzed

Blockgroup number	Median Family Income	% Over 25 With Bachelor Degree	Number of Households Below Poverty Level	Number of Households on Public Assistance	Percentage - Ratio of Income to Poverty Level in the past year is under 1	Total Population
120860007102	8.09210526	422	26	27.81806196	1520	
120860007121	7.39450252	590	4	22.84165699	2583	
120860047015	22.30392157	12	14	1.47058824	816	
120860090353	20.53571429	59	10	4.41947566	1344	
120860090401	8.59728507	96	0	14.47963801	663	

Blockgroup number	Median Family Income	% Over 25 With Bachelor Degree	Number of Households Below Poverty Level	Number of Households on Public Assistance	Percentage - Ratio of Income to Poverty Level in the past year is under 1	Total Population
120860091002		4.5725326	874	13	24.07050399	6211
120869805001			0	0		0
Totals	N/A	N/A	2,053	67	N/A	13,137

Summary: 149.7 acres, 100 percent of analysis area.

2016 American Community Survey Block Group Data - Language

Metadata: http://www.fla-etat.org/est/metadata/cenacs_2016.htm

Doral Freight Study: NW 74th Street from SR 826 to US 27/Okeechobee Road - Feature 1, analyzed on 05/07/2018.

Footprint analyzed

Blockgroup number	Density of People Per Acre That Speak English Not At All"	Density of People Per Acre That Speak English Not Well"	% That Speak English Not At All"	% That Speak English Not Well"	Speak English Not at All"	Speak English Not Well"	Speak English Well"	Total Population
120860007102	6.66164182	5.08484954	39.89751098	30.45387994	545	416	66	1520
120860007121	2.20458884	1.80155615	21.95024077	17.93739968	547	447	505	2583
120860047015	0.02552782	0.39142658	0.40214477	6.16621984	3	46	4	816
120860090353	0.19089183	0.26650483	12.2319301	17.07704527	154	215	53	1344
120860090401	0.02373364	0.01854191	16.43835616	12.84246575	96	75	111	663
120860091002	0.41942848	0.31220616	15.36557188	11.43753095	931	693	855	6211
120869805001	0	0			0	0	0	0
Totals	N/A	N/A	N/A	N/A	2,276	1,892	1,594	13,137

Summary: 149.7 acres, 100 percent of analysis area.

2016 American Community Survey Block Group Data - Percentages

Metadata: http://www.fla-etat.org/est/metadata/cenacs_2016.htm

Doral Freight Study: NW 74th Street from SR 826 to US 27/Okeechobee Road - Feature 1, analyzed on 05/07/2018.

Footprint analyzed

Blockgroup number	% American Indian and Alaska Native	% Asian	% Black or African American	% Hispanic or Latino	% Some Other Race	% People(Age 20-64) with a Disability
120860007102	0	0	3.94736842	98.75	0	9.10138249
120860007121	0	0	1.12272551	98.95470383	1.04529617	5.96189305
120860047015	0	0	0.36764706	53.92156863	0.85784314	0.6147541
120860090353	0	5.87797619	2.00892857	76.78571429	0	13.8623327
120860090401	0	0	4.37405732	89.89441931	5.27903469	1.45348837
120860091002	0.2898084	0	20.10948318	72.51650298	0.90162615	5.99489796
120869805001						

Summary: 149.7 acres, 100 percent of analysis area.

2016 American Community Survey Block Group Data - Population Densities

Metadata: http://www.fl-a-etat.org/est/metadata/cenacs_2016.htm

Doral Freight Study: NW 74th Street from SR 826 to US 27/Okeechobee Road - Feature 1, analyzed on 05/07/2018.

Footprint analyzed

Blockgroup number	Density of American Indian and Alaska Native Population Per Acre	Density of Asian Population Per Acre	Density of Black or African American Population Per Acre	Density of Hispanic or Latino Population Per Acre	Density of Some Other Race Population Per Acre	Density of People Per Acre (Age 20-64) with a Disability
120860007102	0	0	0.73339176	18.34701721	0	0.96563248
120860007121	0	0	0.11687948	10.30151568	0.10881883	0.39094171
120860047015	0	0	0.02552782	3.7440803	0.05956491	0.02552782
120860090353	0	0.09792503	0.03346805	1.27922319	0	0.17973582
120860090401	0	0	0.00716954	0.14734635	0.00865289	0.00123613
120860091002	0.00810925	0	0.56269191	2.02911479	0.02522878	0.06352247
120869805001	0	0	0	0	0	0

Summary: 149.7 acres, 100 percent of analysis area.

2016 American Community Survey Block Group Data - Population Totals

Metadata: http://www.fl-a-etat.org/est/metadata/cenacs_2016.htm

Doral Freight Study: NW 74th Street from SR 826 to US 27/Okeechobee Road - Feature 1, analyzed on 05/07/2018.

Footprint analyzed

Blockgroup number	Population Under 5	Population 5 to 17	Population 18 to 21	Population 22 to 29	Population 30 to 39	Population 40 to 49	Population 50 to 64	Population Aged 65 and Older
120860007102	154	156	57	147	226	184	288	308
120860007121	91	354	160	271	356	354	596	401
120860047015	70	102	0	129	107	140	112	156
120860090353	85	92	20	228	352	127	319	121
120860090401	79	120	8	17	183	96	48	112
120860091002	152	555	582	1123	1095	1058	946	700
120869805001	0	0	0	0	0	0	0	0
Totals	631	1,379	827	1,915	2,319	1,959	2,309	1,798

Summary: 149.7 acres, 100 percent of analysis area.

2016 American Community Survey Block Group Data - Race and Ethnicity

Metadata: http://www.fl-a-etat.org/est/metadata/cenacs_2016.htm

Doral Freight Study: NW 74th Street from SR 826 to US 27/Okeechobee Road - Feature 1, analyzed on 05/07/2018.

Footprint analyzed

Blockgroup number	White Alone	Black or African American Alone	Native Hawaiian and Other Pacific Islander Alone	Asian Alone	Some Other Race Alone	2 or More Races	Hispanic or Latino of Any Race	American Indian or Alaska Native Alone
120860007102	1460	60	0	0	0	0	1501	0
120860007121	2493	29	0	0	27	34	2556	0
120860047015	806	3	0	0	7	0	440	0
120860090353	1205	27	0	79	0	33	1032	0
120860090401	595	29	0	0	35	4	596	0
120860091002	4798	1249	0	0	56	90	4504	18
120869805001	0	0	0	0	0	0	0	0
Totals	11,357	1,397	0	79	125	161	10,629	18

Summary: 149.7 acres, 100 percent of analysis area.

2016 American Community Survey Block Group Data - Transportation

Metadata: http://www.fla-etat.org/est/metadata/cenacs_2016.htm

Doral Freight Study: NW 74th Street from SR 826 to US 27/Okeechobee Road - Feature 1, analyzed on 05/07/2018.

Footprint analyzed

Blockgroup number	Housing Units With No Vehicle Available	Housing Units With 1 Vehicle Available	Housing Units With 2 Vehicles Available	Housing Units With 3 Vehicles Available	Housing Units With 4 Vehicles Available	Housing Units With 5 or More Vehicles Available	Public Transportation to Work
120860007102	190	209	111	45	0	0	96
120860007121	70	351	222	122	30	0	50
120860047015	0	52	75	102	16	0	0
120860090353	49	353	226	0	8	7	28
120860090401	12	114	120	19	0	0	0
120860091002	67	438	546	74	2	7	15
120869805001	0	0	0	0	0	0	0
Totals	388	1,517	1,300	362	56	14	189

Summary: 149.7 acres, 100 percent of analysis area.

Abandoned Rails 2015 (Subset of BTS Rails)

Metadata: http://www.fla-etat.org/est/metadata/rails_abandoned_2015.htm

Doral Freight Study: NW 74th Street from SR 826 to US 27/Okeechobee Road - Feature 1, analyzed on 05/07/2018.

Footprint analyzed

FRA ID	Segment length in Miles
195739	0.35579406
195740	0.34205106
195882	0.45239256
195883	0.3089419
Totals	1.459

Summary: 1353.55 linear feet within buffer.

Adopted Total Maximum Daily Loads (TMDLs) in Florida

Metadata: http://www.fla-etat.org/est/metadata/adopted_tmdls.htm

Doral Freight Study: NW 74th Street from SR 826 to US 27/Okeechobee Road - Feature 1, analyzed on 05/07/2018.

Footprint analyzed

TMDL Status	Description
STATE ADOPTED AND EPA APPROVED TMDLS	C-6/MIAMI CANAL [WBID: 3290]

Summary: 149.7 acres, 100 percent of analysis area.

Air Quality Maintenance Areas

Metadata: http://www.fla-etat.org/est/metadata/airqual_maintarea.htm

Doral Freight Study: NW 74th Street from SR 826 to US 27/Okeechobee Road - Feature 1, analyzed on 05/07/2018.

Footprint analyzed

Name
Southeast FL Airshed

Summary: 149.7 acres, 100 percent of analysis area.

Biomedical Waste

FDOH Biomedical Waste

Metadata: http://www.fla-etat.org/est/metadata/biomed_waste.htm

Doral Freight Study: NW 74th Street from SR 826 to US 27/Okeechobee Road - Feature 1, analyzed on 05/07/2018.

Footprint analyzed

Status	Permit Number	Description
ACTIVE	13-64-05706	ANIMAL GENERAL HOSPITAL
ACTIVE	13-64-07346	MIAMI-DADE COUNTY ANIMAL SERVICES DEPARTMENT

Summary: 2 feature(s) found within buffer.

Black Bear Range

Metadata: http://www.fla-etat.org/est/metadata/bear_range.htm

Doral Freight Study: NW 74th Street from SR 826 to US 27/Okeechobee Road - Feature 1, analyzed on 05/07/2018.

Footprint analyzed

Name
RARE

Summary: 140.56 acres, 93.89 percent of analysis area.

Brownfield Location Boundaries

Metadata: http://www.fla-etat.org/est/metadata/brownfields_areas.htm

Doral Freight Study: NW 74th Street from SR 826 to US 27/Okeechobee Road - Feature 1, analyzed on 05/07/2018.

Footprint analyzed

Area Name	Area of Interest	
	Acr	Pct
CITY OF HIALEAH BROWNFIELD AREA	6.21	4.15%

Bus Transit Routes

Metadata: <http://www.fla-etat.org/est/metadata/trrts.htm>

Doral Freight Study: NW 74th Street from SR 826 to US 27/Okeechobee Road - Feature 1, analyzed on 05/07/2018.

Footprint analyzed

Bus Route	0 Ft.
ROUTE MRAIL	2742.7852
ROUTE R242N	385.0002
ROUTE R242S	385.0002
ROUTE R267N	1007.0076
ROUTE R267S	1006.4485
ROUTE R500N	6735.598
ROUTE R500S	6735.598
ROUTE R73N	4435.9547
ROUTE R73S	4436.0978
ROUTE R87N	4062.6482
ROUTE R87S	4062.7354

CLIP Version 4 Aggregated CLIP Priorities

Metadata: http://www.fla-etat.org/est/metadata/clipv4_prio.htm

Doral Freight Study: NW 74th Street from SR 826 to US 27/Okeechobee Road - Feature 1, analyzed on 05/07/2018.

Footprint analyzed

Description	Area of Interest	
	Acr	Pct
PRIORITY 4	0.55	0.37%
PRIORITY 5	2.27	1.52%
UNKNOWN DESCRIPTION	146.88	98.11%

CLIP Version 4 Aquifer Recharge

Metadata: http://www.fla-etat.org/est/metadata/clipv4_recharge.htm

Doral Freight Study: NW 74th Street from SR 826 to US 27/Okeechobee Road - Feature 1, analyzed on 05/07/2018.

Footprint analyzed

Area of Interest

Description	Acr	Pct
PRIORITY 2	127	84.84%
PRIORITY 3	5.09	3.40%
PRIORITY 4	3.38	2.26%
UNKNOWN DESCRIPTION	14.23	9.50%

CLIP Version 4 Biodiversity Resource Priorities

Metadata: http://www.fla-etat.org/est/metadata/clipv4_bdivrp.htm

Doral Freight Study: NW 74th Street from SR 826 to US 27/Okeechobee Road - Feature 1, analyzed on 05/07/2018.

Footprint analyzed

Description	Area of Interest	
	Acr	Pct
UNKNOWN DESCRIPTION	149.7	100.00%

CLIP Version 4 Critical Lands and Waters Identification - High Priority Private Wetlands and Uplands

Metadata: http://www.fla-etat.org/est/metadata/clipv4_private_p1p2.htm

Doral Freight Study: NW 74th Street from SR 826 to US 27/Okeechobee Road - Feature 1, analyzed on 05/07/2018.

Footprint analyzed

Description	Area of Interest	
	Acr	Pct
UNKNOWN DESCRIPTION	149.7	100.00%

CLIP Version 4 Florida Ecological Greenways Network

Metadata: http://www.fla-etat.org/est/metadata/clipv4_fegn.htm

Doral Freight Study: NW 74th Street from SR 826 to US 27/Okeechobee Road - Feature 1, analyzed on 05/07/2018.

Footprint analyzed

Description	Area of Interest	
	Acr	Pct
UNKNOWN DESCRIPTION	149.7	100.00%

CLIP Version 4 Landscape Integrity Index

Metadata: http://www.fla-etat.org/est/metadata/clipv4_lsinteg.htm

Doral Freight Study: NW 74th Street from SR 826 to US 27/Okeechobee Road - Feature 1, analyzed on 05/07/2018.

Footprint analyzed

Description	Area of Interest	
	Acr	Pct
1 - LOWEST INTEGRITY	149.7	100.00%

CLIP Version 4 Landscape Resource Priorities

Metadata: http://www.fla-etat.org/est/metadata/clipv4_lndscrpr.htm

Doral Freight Study: NW 74th Street from SR 826 to US 27/Okeechobee Road - Feature 1, analyzed on 05/07/2018.

Footprint analyzed

Description	Area of Interest	
	Acr	Pct
UNKNOWN DESCRIPTION	149.7	100.00%

CLIP Version 4 Natural Floodplain

Metadata: http://www.fla-etat.org/est/metadata/clipv4_fldpln.htm

Doral Freight Study: NW 74th Street from SR 826 to US 27/Okeechobee Road - Feature 1, analyzed on 05/07/2018.

Footprint analyzed

Description	Area of Interest	
	Acr	Pct
PRIORITY 6	2.77	1.85%
UNKNOWN DESCRIPTION	146.94	98.15%

CLIP Version 4 Potential Habitat Richness

Metadata: http://www.fla-etat.org/est/metadata/clipv4_phrich.htm

Doral Freight Study: NW 74th Street from SR 826 to US 27/Okeechobee Road - Feature 1, analyzed on 05/07/2018.

Footprint analyzed

Description	Area of Interest	
	Acr	Pct
UNKNOWN DESCRIPTION	149.7	100.00%

CLIP Version 4 Priority Natural Communities

Metadata: http://www.fla-etat.org/est/metadata/clipv4_natcom.htm

Doral Freight Study: NW 74th Street from SR 826 to US 27/Okeechobee Road - Feature 1, analyzed on 05/07/2018.

Footprint analyzed

Description	Area of Interest	
	Acr	Pct
UNKNOWN DESCRIPTION	149.7	100.00%

CLIP Version 4 Rare Species Habitat Conservation Priorities

Metadata: http://www.fla-etat.org/est/metadata/clipv4_fnaihab.htm

Doral Freight Study: NW 74th Street from SR 826 to US 27/Okeechobee Road - Feature 1, analyzed on 05/07/2018.

Footprint analyzed

Description	Area of Interest	
	Acr	Pct
UNKNOWN DESCRIPTION	149.7	100.00%

CLIP Version 4 Significant Surface Waters

Metadata: http://www.fla-etat.org/est/metadata/clipv4_surfwtr.htm

Doral Freight Study: NW 74th Street from SR 826 to US 27/Okeechobee Road - Feature 1, analyzed on 05/07/2018.

Footprint analyzed

Description	Area of Interest	
	Acr	Pct
PRIORITY 5	0.55	0.37%
UNKNOWN DESCRIPTION	149.15	99.63%

CLIP Version 4 Strategic Habitat Conservation Areas

Metadata: http://www.fla-etat.org/est/metadata/clipv4_shca.htm

Doral Freight Study: NW 74th Street from SR 826 to US 27/Okeechobee Road - Feature 1, analyzed on 05/07/2018.

Footprint analyzed

Description	Area of Interest	
	Acr	Pct
UNKNOWN DESCRIPTION	149.7	100.00%

CLIP Version 4 Surface Water Resource Priorities

Metadata: http://www.fla-etat.org/est/metadata/clipv4_srfwtrrp.htm

Doral Freight Study: NW 74th Street from SR 826 to US 27/Okeechobee Road - Feature 1, analyzed on 05/07/2018.

Footprint analyzed

Description	Area of Interest	
	Acr	Pct
PRIORITY 4	0.55	0.37%
PRIORITY 5	2.27	1.52%
UNKNOWN DESCRIPTION	146.88	98.11%

CLIP Version 4 Wetlands

Metadata: http://www.fla-etat.org/est/metadata/clipv4_wetland.htm

Doral Freight Study: NW 74th Street from SR 826 to US 27/Okeechobee Road - Feature 1, analyzed on 05/07/2018.

Footprint analyzed

Description	Area of Interest	
	Acr	Pct
UNKNOWN DESCRIPTION	149.7	100.00%

Coastal Assessment Framework

Metadata: <http://www.fla-etat.org/est/metadata/caffi.htm>

Doral Freight Study: NW 74th Street from SR 826 to US 27/Okeechobee Road - Feature 1, analyzed on 05/07/2018.

Footprint analyzed

Description	Area of Interest	
	Acr	Pct
BISCAYNE BAY EDA	149.7	100%

Coastal Change Analysis Program - 2010

Metadata: http://www.fla-etat.org/est/metadata/ccap_2010.htm

Doral Freight Study: NW 74th Street from SR 826 to US 27/Okeechobee Road - Feature 1, analyzed on 05/07/2018.

Footprint analyzed

Description	Area of Interest	
	Acr	Pct
DEVELOPED - HIGH INTENSITY	67.72	45.24%
DEVELOPED - LOW INTENSITY	20.94	13.99%
DEVELOPED - MEDIUM INTENSITY	49.46	33.04%
DEVELOPED - OPEN SPACE	4.46	2.98%
OPEN WATER	3.56	2.38%
PALUSTRINE EMERGENT WETLAND	1.34	0.89%
PALUSTRINE FORESTED WETLAND	2.23	1.49%

Coastline

Florida coastline including estuaries and tidal rivers, measured in linear feet.

Metadata: <http://www.fla-etat.org/est/metadata/coast.htm>

Doral Freight Study: NW 74th Street from SR 826 to US 27/Okeechobee Road - Feature 1, analyzed on 05/07/2018.

Footprint analyzed

Coastline	0 Ft.
COASTLINE	2753.4306

Cooperative Land Cover (CLC v3.2)

Metadata: http://www.fla-etat.org/est/metadata/clc_v3_2_state.htm

Doral Freight Study: NW 74th Street from SR 826 to US 27/Okeechobee Road - Feature 1, analyzed on 05/07/2018.

Footprint analyzed

Description	Area of Interest	
	Acr	Pct
1822 - HIGH INTENSITY URBAN	63.3	42.28%
1840 - TRANSPORTATION	83.31	55.65%

Description	Acr	Pct
4200 - CULTURAL-RIVERINE	3.09	2.06%

County Demographics - 2000 Census

2000 Census General Demographic Profile by County

Metadata: <http://www.fl-a-etat.org/est/metadata/cntdem.htm>

Doral Freight Study: NW 74th Street from SR 826 to US 27/Okeechobee Road - Feature 1, analyzed on 05/07/2018.

Footprint analyzed

County	Total Population	# Male	# Female	Median Age	# White	# Black or African American	# American Indian, Eskimo, or Aleut	# Asian	# Native Hawaiian and Other Pacific Islander	# Some Other Race	# Hispanic or Latino (of any race).	Total Number of Households	Average Household Size
MIAMI - DADE	2253362	1088895	1164467	35.6	1570558	457214	4365	31753	799	103251	1291737	776774	2.84

Summary: 149.7 acres, 100 percent of analysis area.

Critical Habitat in Florida for the West Indian Manatee - 2005

West Indian Manatee Critical Habitat - Final Designation

Metadata: http://www.fl-a-etat.org/est/metadata/ch_manatee.htm

Doral Freight Study: NW 74th Street from SR 826 to US 27/Okeechobee Road - Feature 1, analyzed on 05/07/2018.

Footprint analyzed

Description	Area of Interest	
	Acr	Pct
INDIAN MANATEE	7.2	4.81%

Crocodile Consultation Area

Metadata: http://www.fl-a-etat.org/est/metadata/ca_crocodile.htm

Doral Freight Study: NW 74th Street from SR 826 to US 27/Okeechobee Road - Feature 1, analyzed on 05/07/2018.

Footprint analyzed

Area of Interest

Description	Acr	Pct
AMERICAN CROCODILE CONSULTATION AREA (SF ESO)	149.7	100%

D6 - Year Built by Decade (1970's)

Metadata: http://www.fla-etat.org/est/metadata/yb_decades_d6.htm

Doral Freight Study: NW 74th Street from SR 826 to US 27/Okeechobee Road - Feature 1, analyzed on 05/07/2018.

Footprint analyzed

Decade Built	Parcel count
1970 - 1979	1
1970 - 1979	1
1970 - 1979	1
1970 - 1979	1
1970 - 1979	1
1970 - 1979	1
1970 - 1979	1
1970 - 1979	1
1970 - 1979	1
1970 - 1979	3
1970 - 1979	1
1970 - 1979	2
Totals	14

Summary: 13.48 acres, 9.01 percent of analysis area.

D6 - Year Built by Decade (Before 1970)

Metadata: http://www.fla-etat.org/est/metadata/yb_decades_d6.htm

Doral Freight Study: NW 74th Street from SR 826 to US 27/Okeechobee Road - Feature 1, analyzed on 05/07/2018.

Footprint analyzed

Decade Built	Count
1950 - 1959	1
1960 - 1969	1
1960 - 1969	1
1960 - 1969	0
1960 - 1969	1
1960 - 1969	1
1960 - 1969	3
1960 - 1969	4
Totals	12

Summary: 12.72 acres, 8.5 percent of analysis area.

DERM Contaminated Sites in Miami-Dade County

Metadata: http://www.fla-etat.org/est/metadata/miami_dade_der.htm

Doral Freight Study: NW 74th Street from SR 826 to US 27/Okeechobee Road - Feature 1, analyzed on 05/07/2018.

Footprint analyzed

Permit Type	Permit Phase	Name
IW	12	JEFFERSON SMURFIT CORP.

Summary: 1 feature(s) found within buffer.

DFIRM (SFHA) 100 Year Flood Zones

Metadata: http://www.fla-etat.org/est/metadata/dfirm_100_floodzones.htm

Doral Freight Study: NW 74th Street from SR 826 to US 27/Okeechobee Road - Feature 1, analyzed on 05/07/2018.

Footprint analyzed

Description	Area of Interest	
	Acr	Pct
AE	5.09	3.40%
AH	17.59	11.75%
OUTSIDE 100 YEAR FLOODPLAIN	127.02	84.85%

DFIRM 100 Year Floodplain

Metadata: http://www.fla-etat.org/est/metadata/dfirm_100.htm

Doral Freight Study: NW 74th Street from SR 826 to US 27/Okeechobee Road - Feature 1, analyzed on 05/07/2018.

Footprint analyzed

Description	Area of Interest	
	Acr	Pct
100 YEAR FLOODPLAIN	22.68	15.15%
OUTSIDE 100 YEAR FLOODPLAIN	127.02	84.85%

DFIRM 500 Year Floodplain

Metadata: http://www.fla-etat.org/est/metadata/dfirm_500.htm

Doral Freight Study: NW 74th Street from SR 826 to US 27/Okeechobee Road - Feature 1, analyzed on 05/07/2018.

Footprint analyzed

Description	Area of Interest	
	Acr	Pct
500 YEAR FLOODPLAIN	31.45	21.01%
OUTSIDE 500 YEAR FLOODPLAIN	118.25	78.99%

DRASTIC Coverage for the Surficial Aquifer System

Metadata: <http://www.fla-etat.org/est/metadata/aqdrsu.htm>

Doral Freight Study: NW 74th Street from SR 826 to US 27/Okeechobee Road - Feature 1, analyzed on 05/07/2018.

Footprint analyzed

Index Score (Sum of Weighted Scores)	Area of Interest	
	Acr	Pct
226	149.7	100%

District 6 Generalized Landuse

Metadata: http://www.fla-etat.org/est/metadata/d6_lu_gen.htm

Doral Freight Study: NW 74th Street from SR 826 to US 27/Okeechobee Road - Feature 1, analyzed on 05/07/2018.

Footprint analyzed

Description	Area of Interest	
	Acr	Pct
ACREAGE NOT ZONED FOR AGRICULTURE	0.14	0.09%
CENTRALLY ASSESSED	8.19	5.47%
INDUSTRIAL	22.91	15.3%
PARCELS WITH NO VALUES	9.15	6.11%
PUBLIC/SEMI-PUBLIC	41.39	27.65%
RETAIL/OFFICE	19.39	12.95%
VACANT NONRESIDENTIAL	0.71	0.48%
VACANT RESIDENTIAL	2.25	1.5%

EPA Water Quality Data Monitoring Stations

Water quality data monitoring stations from EPA STORET system.

Metadata: <http://www.fla-etat.org/est/metadata/epastoret.htm>

Doral Freight Study: NW 74th Street from SR 826 to US 27/Okeechobee Road - Feature 1, analyzed on 05/07/2018.

Footprint analyzed

ID	Station	Agency	Type
21FLSFWM-DV-04	DV	21FLSFWM	WELL
21FLSFWM_WQX-DV-04	DV	21FLSFWM_WQX	WELL

Summary: 2 feature(s) found within buffer.

Ecosystem Management Areas

Florida Department of Environmental Protection Ecosystem Management Areas.

Metadata: <http://www.fla-etat.org/est/metadata/emabnd.htm>

Doral Freight Study: NW 74th Street from SR 826 to US 27/Okeechobee Road - Feature 1, analyzed on 05/07/2018.

Footprint analyzed

Ecosystem Management Area	Section	Area of Interest	
		Acr	Pct
SOUTH FLORIDA EMA	LOWER EAST COAST	149.7	100%

Enterprise Zones

Metadata: http://www.fla-etat.org/est/metadata/enterprise_zones.htm

Doral Freight Study: NW 74th Street from SR 826 to US 27/Okeechobee Road - Feature 1, analyzed on 05/07/2018.

Footprint analyzed

Description	Area of Interest	
	Acr	Pct
MIAMI - DADE COUNTY [EZ-1301]	6.12	4.09%

Environmental Geology

Metadata: <http://www.fla-etat.org/est/metadata/fdepgeo.htm>

Doral Freight Study: NW 74th Street from SR 826 to US 27/Okeechobee Road - Feature 1, analyzed on 05/07/2018.

Footprint analyzed

Geologic Category	Area of Interest	
	Acr	Pct
LIMESTONE	149.7	100%

FDOT RCI Bridges

Metadata: <http://www.fla-etat.org/est/metadata/bridges.htm>

Doral Freight Study: NW 74th Street from SR 826 to US 27/Okeechobee Road - Feature 1, analyzed on 05/07/2018.

Footprint analyzed

Bridge Number

874095
870964
870791
874094
870989
870988
870717
870714

Summary: 524.49 linear feet within buffer.

FFWCC IWHRs Reclass 2009

Integrated Wildlife Habitat Results - 2009

Metadata: http://www.fla-etat.org/est/metadata/iwhrs_reclass_2009.htm

Doral Freight Study: NW 74th Street from SR 826 to US 27/Okeechobee Road - Feature 1, analyzed on 05/07/2018.

Footprint analyzed

Area of Interest

Description	Acr	Pct
LOW	147.03	98.21%
UNKNOWN DESCRIPTION	2.67	1.79%

FFWCC Potential Habitat Richness - 2009

FFWCC Potential Habitat Richness 2009

Metadata: http://www.fla-etat.org/est/metadata/pothab_rch_reclass.htm

Doral Freight Study: NW 74th Street from SR 826 to US 27/Okeechobee Road - Feature 1, analyzed on 05/07/2018.

Footprint analyzed

Description	Area of Interest	
	Acr	Pct
UNKNOWN DESCRIPTION	149.7	100.00%

FFWCC Strategic Habitat Conservation Areas Priority Rankings - 2009

Metadata: http://www.fla-etat.org/est/metadata/shca_prio.htm

Doral Freight Study: NW 74th Street from SR 826 to US 27/Okeechobee Road - Feature 1, analyzed on 05/07/2018.

Footprint analyzed

Description	Area of Interest	
	Acr	Pct
UNKNOWN DESCRIPTION	149.7	100.00%

FFWCC Strategic Habitat Conservation Areas Richness - 2009

Metadata: http://www.fla-etat.org/est/metadata/shca_rch.htm

Doral Freight Study: NW 74th Street from SR 826 to US 27/Okeechobee Road - Feature 1, analyzed on 05/07/2018.

Footprint analyzed

Description	Area of Interest	
	Acr	Pct
UNKNOWN DESCRIPTION	149.7	100.00%

FFWCC Strategic Habitat Conservation Areas by Species - 2009

Metadata: http://www.fla-etat.org/est/metadata/shca_qry.htm

Doral Freight Study: NW 74th Street from SR 826 to US 27/Okeechobee Road - Feature 1, analyzed on 05/07/2018.

Footprint analyzed

Description	Area of Interest	
	Acr	Pct
NO SPECIES DATA	149.7	100.00%

Facility Crossings

Metadata: <http://www.fla-etat.org/est/metadata/faccross.htm>

Doral Freight Study: NW 74th Street from SR 826 to US 27/Okeechobee Road - Feature 1, analyzed on 05/07/2018.

Footprint analyzed

Name
SR 934/NW 74 ST
SO RIVER DR
OKEECHOBEE RD
RAILROAD TRACKS
SR 934/HIALEAH EXPWY
SO RIVER DR
RR TRACKS
SR 826/PALMETTO EXPY
OKEECHOBEE RD
METRORAIL
NW 69 AVE
RR TRACKS
MIAMI CANAL
NW 69 AVE
SR 934/HIALEAH EXPWY
MIAMI CANAL

Summary: 377.68 linear feet within buffer.

Fatal Crashes On Florida Local and State Highway System (SHS) Roadways (2005 - 2007)

Metadata: http://www.fla-etat.org/est/metadata/fdot_crash_2005_2007_fatal.htm

Doral Freight Study: NW 74th Street from SR 826 to US 27/Okeechobee Road - Feature 1, analyzed on 05/07/2018.

Footprint analyzed

Calendar Year	0 Ft.
2006	2
2007	1

Fatal Crashes on Florida Local and State Highway System (SHS) Roadways (2008 - 2009)

Metadata: http://www.fla-etat.org/est/metadata/fdot_crash_2008_2009_fatal.htm

Doral Freight Study: NW 74th Street from SR 826 to US 27/Okeechobee Road - Feature 1, analyzed on 05/07/2018.

Footprint analyzed

Calendar Year	0 Ft.
2008	2
2009	1

Fatal Crashes on Florida Local and State Highway System (SHS) Roadways (2010)

Metadata: http://www.fla-etat.org/est/metadata/fdot_crash_2010_fatal.htm

Doral Freight Study: NW 74th Street from SR 826 to US 27/Okeechobee Road - Feature 1, analyzed on 05/07/2018.

Footprint analyzed

Calendar Year	0 Ft.
2010	1

Fixed-Guideway Transit and Ferry Network

Metadata: <http://www.fla-etat.org/est/metadata/ntran.htm>

Doral Freight Study: NW 74th Street from SR 826 to US 27/Okeechobee Road - Feature 1, analyzed on 05/07/2018.

Footprint analyzed

Description
METRORAIL

Summary: 2024.3 linear feet within buffer.

Florida 5 Year Crash Rates

Metadata: http://www.fla-etat.org/est/metadata/fdot_crash_counts.htm

Doral Freight Study: NW 74th Street from SR 826 to US 27/Okeechobee Road - Feature 1, analyzed on 05/07/2018.

Footprint analyzed

State Rd	RCI Roadway ID	Safety Ratio	Percent Confidence
SR934	87080900	2.06164603	97.5
SR969	87027000	6.56400871	99.99
SR25	87090000	1.0630091	40.66
SR25	87090000	4.83243867	99.99

Summary: 830.92 linear feet within buffer.

Florida Bonneted Bat Consultation Area

Metadata: http://www.fla-etat.org/est/metadata/ca_bonneted_bat.htm

Doral Freight Study: NW 74th Street from SR 826 to US 27/Okeechobee Road - Feature 1, analyzed on 05/07/2018.

Footprint analyzed

Description	Area of Interest	
	Acr	Pct
FLORIDA BONNETED BAT	149.7	100%

Florida Invasive Plants

Metadata: <http://www.fla-etat.org/est/metadata/fnaiip.htm>

Doral Freight Study: NW 74th Street from SR 826 to US 27/Okeechobee Road - Feature 1, analyzed on 05/07/2018.

Footprint analyzed

Species Name	Common Name
PENNISETUM PURPUREUM	NAPIER GRASS
RICINUS COMMUNIS	CASTOR BEAN
LANTANA CAMARA	LANTANA

Summary: 3 feature(s) found within buffer.

Florida Site File Field Survey Project Boundaries

Field Survey Project Boundaries

Metadata: http://www.fla-etat.org/est/metadata/shpo_surveys.htm

Doral Freight Study: NW 74th Street from SR 826 to US 27/Okeechobee Road - Feature 1, analyzed on 05/07/2018.

Footprint analyzed

Title	Publication Date	Manuscript Number
DADE COUNTY ARCHAEOLOGICAL SURVEY INTERIM REPORT	1980	340
PROPOSED ADDITION OF TWO LANES TO THE PALMETTO EXPRESSWAY, FROM SR 5/US 1 TO NW 25TH ST, AND CONSTRUCTION OF A NEW INTERCHANGE AT NW 25TH ST, DADE COUNTY, FLORIDA	1988	1582
PROPOSED IMPROVEMENTS TO W FLAGLER ST, FROM PALMETTO EXPRESSWAY/SR 826 TO NW 72ND AVE & TO NW 72ND AVE/MILAM DAIRY RD, FROM W FLAGLER ST TO NW 74TH ST, IN DADE COUNTY, FLORIDA	1988	1585
REEVALUATION OF NW 74TH STREET FROM SR 826/PALMETTO EXPRESSWAY TO NW 114TH AVENUE IN MIAMI-DADE COUNTY, FLORIDA	2009	16918
FINAL CULTURAL RESOURCE ASSESSMENT SURVEY, SR 826/PALMETTOS EXPRESSWAY MANAGED LANES PROJECT DEVELOPMENT AND ENVIRONMENT (PD&E) STUDY, FM # 418423-3-22-01, ETDM # 11560	2012	19276
AN ARCHAEOLOGICAL AND HISTORICAL SURVEY OF THE HIALEAH PIFDG00LR7.0 TOWER IN MIAMI-DADE COUNTY, FLORIDA FCC FORM 620	2012	19604
REEVALUATION OF NW 74TH STREET (FUTURE SR-934) FROM SR-826 (PALMETTO EXPRESSWAY) TO NW 114TH AVENUE IN MIAMI-DADE COUNTY, FLORIDA	2012	19769
FINAL: SECTION 106 EVALUATION AND DETERMINATION OF EFFECTS SR 826 / PALMETTO EXPRESSWAY EXPRESS LANES PROJECT DEVELOPMENT AND ENVIRONMENT (PD&E) STUDY, FINANCIAL MANAGEMENT #: 418423-3-22-01, ETDM #: 11560	2012	19449
DADE COUNTY HISTORIC SURVEY, PHASE II: FINAL REPORT.	1989	2127
CULTURAL RESOURCE ASSESSMENT SURVEY (CRAS) REEVALUATION OF THE SR 826 (PALMETTO EXPRESSWAY) FROM FLAGLER STREET TO NW 254TH STREET AND SR 93/I-75 FROM SR 826 TO NW 170TH STREET, MIAMI-DADE COUNTY	2016	23335
CULTURAL RESOURCES DESKTOP ANALYSIS AND FIELD	2017	24349

Title	Publication Date	Manuscript Number
REVIEW FOR SR 934/NW 74TH STREET FROM SR 826/PALMETTO EXPRESSWAY TO SR 25/OKEECHOBEE ROAD, MIAMI-DADE COUNTY, FLORIDA (FPID NO. 436479-1-52-01)		
CULTURAL RESOURCE ASSESSMENT SURVEY FOR 74TH STREET METRORAIL EXTENSION PREFERRED ALIGNMENT, PROJECT DEVELOPMENT AND ENVIRONMENTAL STUDY	1994	4001
A CULTURAL RESOURCE ASSESSMENT SURVEY FOR THE S.R. 934/HIALEAH EXPRESSWAY FROM: S.R. 826/PALMETTO EXPRESSWAY TO: S.R. 823/NW 57TH AVENUE/RED ROAD, DADE COUNTY, FLORIDA	1996	4599
CULTURAL RESOURCES ASSESSMENT SURVEY FOR PROPOSED IMPROVEMENTS TO STATE ROAD 25 (OKEECHOBEE ROAD/US27) FROM SR 826 TO SR 112 PROJECT DEVELOPMENT AND ENVIRONMENT STUDY	1994	4145
ARCHAEOLOGICAL AND HISTORICAL ASSESSMENT SURVEY OF THE PROPOSED WILSON TOWER LOCATION, 7501 NW 72ND AVENUE, MIAMI, DADE COUNTY, FLORIDA	2002	7340
A CULTURAL RESOURCE ASSESSMENT OF THE GHEG TOWER LOCATION IN MIAMI-DADE COUNTY, FLORIDA	2003	9029
A CULTURAL RESOURCE ASSESSMENT OF THE EFGH TOWER LOCATION IN MIAMI-DADE COUNTY, FLORIDA	2003	9042

Summary: 788.15 acres, 526.47 percent of analysis area.

Florida Site File Historic Bridges

Historic Bridges recorded in the Florida State Historic Preservation Office Master Site File

Metadata: http://www.fla-etat.org/est/metadata/shpo_bridges.htm

Doral Freight Study: NW 74th Street from SR 826 to US 27/Okeechobee Road - Feature 1, analyzed on 05/07/2018.

Footprint analyzed

Site ID	Bridge Name	FDOT Number	Year Built	SHPO Evaluation
DA06206	RAILROAD BRIDGE #LR-7.40		1926	NOT EVALUATED BY SHPO
DA06431	N.W. SOUTH RIVER DRIVE	874135	1930	ELIGIBLE FOR NRHP

Summary: 67.37 linear feet within buffer.

Florida Site File Historic Standing Structures

Historic Standing Structures recorded in the Florida State Historic Preservation Office Master Site File

Metadata: http://www.fla-etat.org/est/metadata/shpo_structures.htm

Doral Freight Study: NW 74th Street from SR 826 to US 27/Okeechobee Road - Feature 1, analyzed on 05/07/2018.

Footprint analyzed

Site ID	Structure Name	Year Built	Survey Evaluation	SHPO Evaluation
DA15230	MIAMI-DADE ANIMAL SERVICES	C1969	INELIGIBLE FOR NRHP	INELIGIBLE FOR NRHP

Summary: 1 feature(s) found within buffer.

Florida Site File Resource Groups

Resource Groups

Metadata: http://www.fla-etat.org/est/metadata/shpo_res_groups.htm

Doral Freight Study: NW 74th Street from SR 826 to US 27/Okeechobee Road - Feature 1, analyzed on 05/07/2018.

Footprint analyzed

Site ID	Site Name	Resource Group Type	Time Period of Significance	Time Period of Significance	SHPO Evaluation
DA11376	VENETIAN CANAL	LINEAR RESOURCE	OTHER		INELIGIBLE FOR NRHP
DA06525	MIAMI CANAL	LINEAR RESOURCE	TWENTIETH CENTURY AMERICAN, 1900-PRESENT		ELIGIBLE FOR NRHP
DA15232	MEDLEY SPUR OF FEC RAILWAY	LINEAR RESOURCE	NINETEENTH CENTURY AMERICAN, 1821-1899		ELIGIBLE FOR NRHP

Summary: 3.1 acres, 2.07 percent of analysis area.

Floridan Aquifer System FAVA Response Theme

Metadata: http://www.fla-etat.org/est/metadata/fava_fas.htm

Doral Freight Study: NW 74th Street from SR 826 to US 27/Okeechobee Road - Feature 1, analyzed on 05/07/2018.

Footprint analyzed

Description	Area of Interest	
	Acr	Pct
UNKNOWN DESCRIPTION	149.7	100.00%

Future Land Use 2008

Metadata: http://www.fla-etat.org/est/metadata/flu_2008.htm

Doral Freight Study: NW 74th Street from SR 826 to US 27/Okeechobee Road - Feature 1, analyzed on 05/07/2018.

Footprint analyzed

Land Use	Area of Interest	
	Acr	Pct
INDUSTRIAL, EXTRACTIVE, TRANSPORTATION	145.76	97.36%
RESIDENTIAL MEDIUM MORE THAN RL, < 13DU	0.49	0.33%
WATER BODIES (OPTIONAL)	3.46	2.31%

Geocoded Law Enforcement Facilities

Metadata: http://www.fla-etat.org/est/metadata/gc_lawenforce.htm

Doral Freight Study: NW 74th Street from SR 826 to US 27/Okeechobee Road - Feature 1, analyzed on 05/07/2018.

Footprint analyzed

Name	Description
MEDLEY POLICE DEPARTMENT	POLICE DEPARTMENT

Summary: 1 feature(s) found within buffer.

Groundwater Monitoring Wells

Well data from the Florida Department of Environmental Protection Generalized Well Information System

Metadata: <http://www.fl-a-etat.org/est/metadata/depawi.htm>

Doral Freight Study: NW 74th Street from SR 826 to US 27/Okeechobee Road - Feature 1, analyzed on 05/07/2018.

Footprint analyzed

Well ID	Type
DV-04	GROUND WATER QUALITY MONITORING WELL

Summary: 1 feature(s) found within buffer.

Hazardous Waste Facilities

Metadata: <http://www.fl-a-etat.org/est/metadata/chaz.htm>

Doral Freight Study: NW 74th Street from SR 826 to US 27/Okeechobee Road - Feature 1, analyzed on 05/07/2018.

Footprint analyzed

EPA ID	Site ID	Name
FLD053747283	61546	JONES PRODUCTS CORP
FL0000369470	22936	SOUTHEASTERN FREIGHT LINES INC
FL0000562405	53196	PTM INTERNATIONAL INC
FLD982150054	59098	APS INC
FLD047469986	26908	SMURFIT - STONE CONTAINER CORPORATION
FLR000182816	103340	ACTION HYDRAULICS
FLD086316585	51244	BEL MAR PAINT CORP

Summary: 7 feature(s) found within buffer.

Hydrologic Cataloging Units of Florida

Metadata: <http://www.fl-a-etat.org/est/metadata/watershed.htm>

Doral Freight Study: NW 74th Street from SR 826 to US 27/Okeechobee Road - Feature 1, analyzed on 05/07/2018.

Footprint analyzed

Description
SOUTHEAST FLORIDA COAST

Summary: 149.7 acres, 100 percent of analysis area.

Intermediate Aquifer System FAVA Response Theme

Metadata: http://www.fl-a-etat.org/est/metadata/fava_ias.htm

Doral Freight Study: NW 74th Street from SR 826 to US 27/Okeechobee Road - Feature 1, analyzed on 05/07/2018.

Footprint analyzed

Description	Area of Interest	
	Acr	Pct
UNKNOWN DESCRIPTION	149.7	100.00%

List of Specific Soils - SSURGO

List of Specific Soils characteristics

Metadata: http://www.fla-etat.org/est/metadata/nrcs_soils.htm

Doral Freight Study: NW 74th Street from SR 826 to US 27/Okeechobee Road - Feature 1, analyzed on 05/07/2018.

Footprint analyzed

Mapunit Key	Component Name	Component Percent	Mapunit Name	Mapunit acres	Hydric Soil Rating	Soil Drainage Class	Mapunit Kind
631579	URBAN LAND	98	URBAN LAND	137230	UNRANKED		CONSOCIATION
750490	WATER	100	WATER	38200	UNRANKED		CONSOCIATION
631579	URBAN LAND	98	URBAN LAND	137230	UNRANKED		CONSOCIATION
631573	UDORTHENTS	75	UDORTHENTS-WATER COMPLEX	20470	NO	WELL DRAINED	COMPLEX

Summary: 149.7 acres, 100 percent of analysis area.

Local Florida Parks and Recreational Facility Boundaries

Metadata: http://www.fla-etat.org/est/metadata/gc_parksbnd.htm

Doral Freight Study: NW 74th Street from SR 826 to US 27/Okeechobee Road - Feature 1, analyzed on 05/07/2018.

Footprint analyzed

Name	Type
LUDLAM CANAL TRAIL	NATURE PARK / MULTI-USE TRAIL

Summary: .12 acres, .08 percent of analysis area.

NPDES Stormwater Permits

Metadata: http://www.fla-etat.org/est/metadata/npdes_stormwater.htm

Doral Freight Study: NW 74th Street from SR 826 to US 27/Okeechobee Road - Feature 1, analyzed on 05/07/2018.

Footprint analyzed

Permittee	Permit ID
DADE COUNTY	FLS000003
CITY OF HIALEAH	FLS000023
TOWN OF MEDLEY	FLS000003
CITY OF MIAMI SPRINGS	FLS000003

Summary: 149.7 acres, 100 percent of analysis area.

National Bridge Inventory

Metadata: http://www.fla-etat.org/est/metadata/bts_bridge.htm

Doral Freight Study: NW 74th Street from SR 826 to US 27/Okeechobee Road - Feature 1, analyzed on 05/07/2018.

Footprint analyzed

Description
MIA CANAL/OKEECHOBEE RD BRIDGE [SR 934 WB (870989) - NW 74ST OVER OKEECHOBEE]

Description

MIA CANAL/OKEECHOBEE RD BRIDGE [SR 934 EB (870988) - NW 74 ST. OVER OKEECHOBEE]
FEC CANAL BRIDGE [NW S RIVER DRIVE - 300 FT. E/O NW 74TH ST.]
NW 69 AVE & FEC R/R BRIDGE [SR934 WB (870717) - NW 69 AVE]
NW 69 AVE & FEC R/R BRIDGE [NW 74 ST EB - NW 69 AVE]

Summary: 5 feature(s) found within buffer.

National Historic Preservation Act - Florida Certified Local Governments

Metadata: <http://www.fla-etat.org/est/metadata/clgbnd.htm>

Doral Freight Study: NW 74th Street from SR 826 to US 27/Okeechobee Road - Feature 1, analyzed on 05/07/2018.

Footprint analyzed

FCLG	Contact Name
MIAMI-DADE COUNTY	MS. SARAH CODY, HISTORIC PRESERVATION CHIEF

Summary: 149.7 acres, 100 percent of analysis area.

National Park Projects

Metadata: http://www.fla-etat.org/est/metadata/nps_projects.htm

Doral Freight Study: NW 74th Street from SR 826 to US 27/Okeechobee Road - Feature 1, analyzed on 05/07/2018.

Footprint analyzed

Site ID	Description	Agreement
PENDING (FY 2015)	LUDLAM CANAL TRAIL	LWCF

Summary: .12 acres, .08 percent of analysis area.

National Wetlands Inventory

Wetland areas from the National Wetlands Inventory summarized by wetland system type.

Metadata: <http://www.fla-etat.org/est/metadata/nwip.htm>

Doral Freight Study: NW 74th Street from SR 826 to US 27/Okeechobee Road - Feature 1, analyzed on 05/07/2018.

Footprint analyzed

System	Area of Interest	
	Acr	Pct
RIVERINE	4.21	2.81%

Nonfatal Crashes On Florida Local and State Highway System (SHS) Roadways (2005 - 2007)

Metadata: http://www.fla-etat.org/est/metadata/fdot_crash_2005_2007_nonfatal.htm

Doral Freight Study: NW 74th Street from SR 826 to US 27/Okeechobee Road - Feature 1, analyzed on 05/07/2018.

Footprint analyzed

Calendar Year	0 Ft.
2005	85
2006	

Calendar Year	0 Ft.
2007	73
	71

Nonfatal Crashes on Florida Local and State Highway System (SHS) Roadways (2008 - 2009)

Metadata: http://www.fla-etat.org/est/metadata/fdot_crash_2008_2009_nonfatal.htm

Doral Freight Study: NW 74th Street from SR 826 to US 27/Okeechobee Road - Feature 1, analyzed on 05/07/2018.

Footprint analyzed

Calendar Year	0 Ft.
2008	72
2009	51

Nonfatal Crashes on Florida Local and State Highway System (SHS) Roadways (2010)

Metadata: http://www.fla-etat.org/est/metadata/fdot_crash_2010_nonfatal.htm

Doral Freight Study: NW 74th Street from SR 826 to US 27/Okeechobee Road - Feature 1, analyzed on 05/07/2018.

Footprint analyzed

Calendar Year	0 Ft.
2010	132

Nonfatal Crashes on Florida Local and State Highway System (SHS) Roadways (2011)

Metadata: http://www.fla-etat.org/est/metadata/fdot_crash_2011_nonfatal.htm

Doral Freight Study: NW 74th Street from SR 826 to US 27/Okeechobee Road - Feature 1, analyzed on 05/07/2018.

Footprint analyzed

Calendar Year	0 Ft.
2011	130

Nonfatal Crashes on Florida Local and State Highway System (SHS) Roadways (2012)

Metadata: http://www.fla-etat.org/est/metadata/fdot_crash_2012_nonfatal.htm

Doral Freight Study: NW 74th Street from SR 826 to US 27/Okeechobee Road - Feature 1, analyzed on 05/07/2018.

Footprint analyzed

Calendar Year	0 Ft.
2012	125

Nonfatal Crashes on Florida Local and State Highway System (SHS) Roadways (2013)

Metadata: http://www.fla-etat.org/est/metadata/fdot_crash_2013_nonfatal.htm

Doral Freight Study: NW 74th Street from SR 826 to US 27/Okeechobee Road - Feature 1, analyzed on 05/07/2018.

Footprint analyzed

Calendar Year	0 Ft.
2013	156

Nonfatal Crashes on Florida Local and State Highway System (SHS) Roadways (2014)

Metadata: http://www.fla-etat.org/est/metadata/fdot_crash_2014_nonfatal.htm

Doral Freight Study: NW 74th Street from SR 826 to US 27/Okeechobee Road - Feature 1, analyzed on 05/07/2018.

Footprint analyzed

Calendar Year	0 Ft.
2014	212

OGT: Hiking Trails Priorities (2018-2022)

Metadata: http://www.fla-etat.org/est/metadata/trail_prio.htm

Doral Freight Study: NW 74th Street from SR 826 to US 27/Okeechobee Road - Feature 1, analyzed on 05/07/2018.

Footprint analyzed

Name	0 Ft.
MIAMI RIVER GREENWAY	1193.7962

OGT: Multi-Use Trails Opportunities

Metadata: http://www.fla-etat.org/est/metadata/mu_opps.htm

Doral Freight Study: NW 74th Street from SR 826 to US 27/Okeechobee Road - Feature 1, analyzed on 05/07/2018.

Footprint analyzed

Name	0 Ft.
MIAMI RIVER GREENWAY	1193.7962

Parcel Derived Health Care Facilities

Metadata: http://www.fla-etat.org/est/metadata/par_health.htm

Doral Freight Study: NW 74th Street from SR 826 to US 27/Okeechobee Road - Feature 1, analyzed on 05/07/2018.

Footprint analyzed

Name	Use type
THOMAS J CAMPBELL	RETIREMENT HOMES

Summary: .36 acres, .24 percent of analysis area.

Petroleum Contamination Monitoring Sites

Metadata: <http://www.fla-etat.org/est/metadata/pcts.htm>

Doral Freight Study: NW 74th Street from SR 826 to US 27/Okeechobee Road - Feature 1, analyzed on 05/07/2018.

Footprint analyzed

Facility Status	Facility ID	Name
CLOSURE	8522056	IMAGINA US
CLOSURE	8522056	IMAGINA US
CLOSURE	8522056	IMAGINA US
NO CLEANUP REQUIRED	8629039	JONES PRODUCTS CORP

Summary: 4 feature(s) found within buffer.

Principal Aquifers of the State of Florida

Metadata: <http://www.fla-etat.org/est/metadata/aquip.htm>

Doral Freight Study: NW 74th Street from SR 826 to US 27/Okeechobee Road - Feature 1, analyzed on 05/07/2018.

Footprint analyzed

Description	Area of Interest	
	Acr	Pct
BISCAYNE AQUIFER	149.7	100%

RCI-NHD24FLOWLINE intersect (USCG D7)

Metadata: http://www.fla-etat.org/est/metadata/rci_nhd24flow_uscg_d7.htm

Doral Freight Study: NW 74th Street from SR 826 to US 27/Okeechobee Road - Feature 1, analyzed on 05/07/2018.

Footprint analyzed

Description	GNIS Name	NHD ReachCode	Latitude	Longitude
ARTIFICIALPATH AT HIALEAH EXPRESSWAY	MIAMI CANAL	03090206031080	25.8404685787	-80.3048203343
CANAL/DITCH AT N ROYAL POINCIANA BL		03090206031110	25.8396355171	-80.3042451832
CANAL/DITCH AT N ROYAL POINCIANA BL		03090206031109	25.8399166369	-80.3046220277

Summary: 3 feature(s) found within buffer.

Railroads in the State of Florida

Railroads in the State of Florida, measured in linear feet.

Metadata: http://www.fla-etat.org/est/metadata/rails_transtat.htm

Doral Freight Study: NW 74th Street from SR 826 to US 27/Okeechobee Road - Feature 1, analyzed on 05/07/2018.

Footprint analyzed

Description	0 Ft.
CONNECTOR	393.7139
MAINLINE	2190.5909
SPUR	10563.6242

Recharge Areas of the Floridan Aquifer

Metadata: <http://www.fla-etat.org/est/metadata/rcharg.htm>

Doral Freight Study: NW 74th Street from SR 826 to US 27/Okeechobee Road - Feature 1, analyzed on 05/07/2018.

Footprint analyzed

Description	Area of Interest	
	Acr	Pct
DISCHARGE/LESS THAN 1	149.7	100%

Reclass of Wetland Habitats of High Priority to Endangered and Threatened Species in Florida - 2012

Metadata: http://www.fla-etat.org/est/metadata/priority_wetlands_2012_reclass.htm

Doral Freight Study: NW 74th Street from SR 826 to US 27/Okeechobee Road - Feature 1, analyzed on 05/07/2018.

Footprint analyzed

Description	Area of Interest	
	Acr	Pct
1-3 FOCAL SPECIES IN WETLAND AREAS	1.11	0.74%
UNKNOWN DESCRIPTION	148.59	99.26%

Religious Centers (Points)

Metadata: http://www.fla-etat.org/est/metadata/gc_religion.htm

Doral Freight Study: NW 74th Street from SR 826 to US 27/Okeechobee Road - Feature 1, analyzed on 05/07/2018.

Footprint analyzed

Name	Description
MINISTERIO VIDA NUEVA	MINISTERIO VIDA NUEVA

Summary: 1 feature(s) found within buffer.

SFWMD Canals

Metadata: http://www.fla-etat.org/est/metadata/sfwmd_canals.htm

Doral Freight Study: NW 74th Street from SR 826 to US 27/Okeechobee Road - Feature 1, analyzed on 05/07/2018.

Footprint analyzed

Canal Name	0 Ft.
C-6	1093.3166

SFWMD Industrial Areas 2008

Metadata: http://www.fla-etat.org/est/metadata/lu_sf_industrial_08.htm

Doral Freight Study: NW 74th Street from SR 826 to US 27/Okeechobee Road - Feature 1, analyzed on 05/07/2018.

Footprint analyzed

Area of Interest

Land Use Classification	Acr	Pct
1550 OTHER LIGHT INDUSTRY	77.14	51.53%

SFWMD Residential Areas 2008

Metadata: http://www.fla-etat.org/est/metadata/lu_sf_resident_08.htm

Doral Freight Study: NW 74th Street from SR 826 to US 27/Okeechobee Road - Feature 1, analyzed on 05/07/2018.

Footprint analyzed

Land Use Classification	Area of Interest	
	Acr	Pct
1210 FIXED SINGLE FAMILY UNITS	0.59	0.39%

Shared-Use Nonmotorized (SUN) Trail Network in Florida

Metadata: <http://www.fla-etat.org/est/metadata/suntrailnetwork.htm>

Doral Freight Study: NW 74th Street from SR 826 to US 27/Okeechobee Road - Feature 1, analyzed on 05/07/2018.

Footprint analyzed

Corridor	Status
MIAMI RIVER GREENWAY	GAP NO ACQUISITION

Summary: 363.86 linear feet within buffer.

Snail Kite Consultation Area

Metadata: http://www.fla-etat.org/est/metadata/ca_snail_kite.htm

Doral Freight Study: NW 74th Street from SR 826 to US 27/Okeechobee Road - Feature 1, analyzed on 05/07/2018.

Footprint analyzed

Description	Area of Interest	
	Acr	Pct
SNAIL KITE CONSULTATION AREA	149.7	100%

Sole Source Aquifers

Metadata: <http://www.fla-etat.org/est/metadata/epassa.htm>

Doral Freight Study: NW 74th Street from SR 826 to US 27/Okeechobee Road - Feature 1, analyzed on 05/07/2018.

Footprint analyzed

Aquifer
BISCAYNE AQUIFER SSA

Summary: 149.7 acres, 100 percent of analysis area.

Storage Tank Contamination Monitoring (STCM)

Storage Tank Contamination Monitoring

Metadata: <http://www.fla-etat.org/est/metadata/stcm.htm>

Doral Freight Study: NW 74th Street from SR 826 to US 27/Okeechobee Road - Feature 1, analyzed on 05/07/2018.

Footprint analyzed

Facility ID	Facility Status	Site type
8629039	CLOSED	FUEL USER/NON-RETAIL
8522056	OPEN	LOCAL GOVERNMENT
9807571	CLOSED	CONTAMINATION SITE

Summary: 3 feature(s) found within buffer.

Summary of Specific Soils - SSURGO

County Soil Survey maps published by the United States Department of Agriculture (USDA) Natural Resources Conservation Service (NRCS) as the Soil Service Geographic (SSURGO) data set.

Metadata: http://www.fla-etat.org/est/metadata/nrcs_soils.htm

Doral Freight Study: NW 74th Street from SR 826 to US 27/Okeechobee Road - Feature 1, analyzed on 05/07/2018.

Footprint analyzed

Mapunit Key	Area of Interest	
	Acr	Pct
631573	1.35	0.9%
631579	146.42	97.81%
750490	1.93	1.29%

Super Act Risk Sources

FDOH Super Act Risk Sources

Metadata: http://www.fla-etat.org/est/metadata/superact_risk.htm

Doral Freight Study: NW 74th Street from SR 826 to US 27/Okeechobee Road - Feature 1, analyzed on 05/07/2018.

Footprint analyzed

Substance type	Project	Description
PETROLEUM	SUPER	MEDLEY TOWN MAINTENANCE/PUBLIC

Summary: 1 feature(s) found within buffer.

Surficial Aquifer System FAVA Response Theme

Metadata: http://www.fla-etat.org/est/metadata/fava_sas.htm

Doral Freight Study: NW 74th Street from SR 826 to US 27/Okeechobee Road - Feature 1, analyzed on 05/07/2018.

Footprint analyzed

Description	Area of Interest	
	Acr	Pct
MORE VULNERABLE	137.23	91.67%
UNKNOWN DESCRIPTION	12.48	8.33%

Surficial Geology

Metadata: <http://www.fla-etat.org/est/metadata/surgeo.htm>

Doral Freight Study: NW 74th Street from SR 826 to US 27/Okeechobee Road - Feature 1, analyzed on 05/07/2018.

Footprint analyzed

Description	Area of Interest	
	Acr	Pct
MIAMI LS	149.7	100%

Township Range Section

Public Land Surveys, Township Range Section

Metadata: <http://www.fla-etat.org/est/metadata/plss.htm>

Doral Freight Study: NW 74th Street from SR 826 to US 27/Okeechobee Road - Feature 1, analyzed on 05/07/2018.

Footprint analyzed

Township, Range, Section
53S40E10
53S40E11
53S40E12
53S40E13
53S40E14
53S40E15

Summary: 149.7 acres, 100 percent of analysis area.

Traffic Analysis Zones 2000

Metadata: <http://www.fla-etat.org/est/metadata/taz2000.htm>

Doral Freight Study: NW 74th Street from SR 826 to US 27/Okeechobee Road - Feature 1, analyzed on 05/07/2018.

Footprint analyzed

2000 Population
2253362

Summary: 149.7 acres, 100 percent of analysis area.

Transportation Disadvantaged Service Provider Areas (TDSP) in Florida - 2010

Metadata: <http://www.fla-etat.org/est/metadata/tdsp.htm>

Doral Freight Study: NW 74th Street from SR 826 to US 27/Okeechobee Road - Feature 1, analyzed on 05/07/2018.

Footprint analyzed

County	Description
MIAMI-DADE	MIAMI-DADE TRANSIT AUTHORITY

Summary: 149.7 acres, 100 percent of analysis area.

US EPA National Pollutant Discharge Elimination System (NPDES)

Metadata: <http://www.fla-etat.org/est/metadata/epanpdes.htm>

Doral Freight Study: NW 74th Street from SR 826 to US 27/Okeechobee Road - Feature 1, analyzed on 05/07/2018.

Footprint analyzed

Registry ID	Facility Name
110032831700	SR 25/US 27/OKEECHOBEE RD
110044882963	SR826 (PALMETTO EXPY) FROM NW 62ND ST. TO NW 81ST ST.
110032773808	HIALEAH EXPRESSWAY FROM MP 31.

Summary: 3 feature(s) found within buffer.

US EPA Resource Conservation and Recovery Act (RCA) Regulated Facilities

US EPA Resource Conservation and Recovery Act (RCRA) Regulated Facilities

Metadata: <http://www.fla-etat.org/est/metadata/eparcra.htm>

Doral Freight Study: NW 74th Street from SR 826 to US 27/Okeechobee Road - Feature 1, analyzed on 05/07/2018.

Footprint analyzed

Facility ID	Facility Name
110002532661	JONES PRODUCTS CORP
110005587604	APS INC
110046232536	ACTION HYDRAULICS
110008325339	ALTON PACKAGING CORP
110035632580	DRUG ENFORCEMENT AGENCY
110007431190	MARC INDUSTRIES
110007452238	SUPER TRUCK PARTS CORP
110008316250	TRIPLE S STORE FIXTURES INC

Summary: 8 feature(s) found within buffer.

USFWS Ecological Services Area Federally Listed Species

U.S. Fish and Wildlife Service Ecological Services Area Federally Listed Species

Metadata: http://www.fla-etat.org/est/metadata/eso_species.htm

Doral Freight Study: NW 74th Street from SR 826 to US 27/Okeechobee Road - Feature 1, analyzed on 05/07/2018.

Footprint analyzed

County	Office	Mammals	Birds	Fish	Reptiles	Amphibians	Mollusks	Crustaceans	Plants	Plants continued	Ferns and Allies	Invertebrates	Lichen
MIAMI-DADE	SOUTH FLORIDA ESO	FLORIDA BONNETED BAT, FLORIDA PANTHER, PUMA, W	AUDUBON'S CRESTED CARACARA, BACHMAN'S WARBLER	GULF STURGEON, SMALLT OOTH SAWFISH	AMERICAN ALLIGATOR, AMERICAN CROCODILE, EASTE				BEACH JACQUEMONTIA, BLACK ODGETT'S SILVERBUSH, CAP	FLORIDA SEMAPHORE CACTUS, GARBER'S SPURGE, J	FLORIDA BRISTLE FERN	BARTRAM'S HAIRSTREAK BUTTERFLY, ELKHORN	

County	Office	Mammals	Birds	Fish	Reptiles	Amphibians	Mollusks	Crustaceans	Plants	Plants continued	Ferns and Allies	Invertebrates	Lichen
		EST INDIAN MANATEE	, CAPE SABLE SEASIDE SPARRO W, EVERG LADE SNAIL KITE, FLO RIDA GRASSH OPPER SPARRO W, FLORI DA SCRUB- JAY, IVOR Y-BILLED WOODPE CKER, KIR TLAND'S WARBLER , PIPING PLOVER, R ED KNOT, RE D- COCKADE D WOODPE CKER, WO OD STORK		RN INDIGO SNAKE, H AWKSBIL L SEA TURTLE, L EATHERB ACK SEA TURTLE				E SABLE THOROU GHWORT, CARTER'S MUSTARD , CARTER' S SMALL- FLOWERE D FLAX, CRE NULATE LEAD- PLANT, DE LTOID SPURGE, EVERGLA DES BULLY, FL ORIDA BRICKELL - BUSH, FL ORIDA PINELAN D CRABGRA SS, FLORI DA PRAIRIE- CLOVER	OHNSON' S SEAGRAS S, OKEEC HOBEE GOURD, P INELAND SANDMAT , SAND FLAX, SM ALL'S MILKPEA, TINY POLYGAL A		CORAL, FL ORIDA LEAFWIN G BUTTERF LY, MIAMI BLUE BUTTERF LY, SCHA US SWALLO WTAIL BUTTERF LY, STAGH ORN CORAL, S TOCK ISLAND TREE SNAIL	

Summary: 149.7 acres, 100 percent of analysis area.

Urbanized Areas

Urban Exclusion Area

Metadata: <http://www.fla-etat.org/est/metadata/urban.htm>

Doral Freight Study: NW 74th Street from SR 826 to US 27/Okeechobee Road - Feature 1, analyzed on 05/07/2018.

Footprint analyzed

Name

MIAMI

Summary: 149.7 acres, 100 percent of analysis area.

Verified Impaired Florida Waters: Run 48 - August 2013

Metadata: http://www.fla-etat.org/est/metadata/impaired_waters.htm

Doral Freight Study: NW 74th Street from SR 826 to US 27/Okeechobee Road - Feature 1, analyzed on 05/07/2018.

Footprint analyzed

Name	Unique Water Body Identifier Number	Impairment(s) that Failed Water Quality Standards
C-6/MIAMI CANAL	3290	FECAL COLIFORM
C-6/MIAMI CANAL	3290	MERCURY (IN FISH TISSUE)

Summary: 299.41 acres, 200 percent of analysis area.

Water Management District Boundaries

Metadata: <http://www.fla-etat.org/est/metadata/wmdbnd.htm>

Doral Freight Study: NW 74th Street from SR 826 to US 27/Okeechobee Road - Feature 1, analyzed on 05/07/2018.

Footprint analyzed

Description
SOUTH FLORIDA WATER MANAGEMENT DISTRICT

Summary: 149.7 acres, 100 percent of analysis area.

Waterbody IDs

FDEP Waterbody IDs

Metadata: <http://www.fla-etat.org/est/metadata/wbids.htm>

Doral Freight Study: NW 74th Street from SR 826 to US 27/Okeechobee Road - Feature 1, analyzed on 05/07/2018.

Footprint analyzed

Description
C-6/MIAMI CANAL

Summary: 149.7 acres, 100 percent of analysis area.

Wireless Antenna Structure Locations

Registered wireless antenna structure locations from the FCC

Metadata: <http://www.fla-etat.org/est/metadata/antreg.htm>

Doral Freight Study: NW 74th Street from SR 826 to US 27/Okeechobee Road - Feature 1, analyzed on 05/07/2018.

Footprint analyzed

FCC Registration Number	Owner
1285483	PI TOWER DEVELOPMENT LLC

Summary: 1 feature(s) found within buffer.

Woodstork Core Foraging Areas

Metadata: http://www.fla-etat.org/est/metadata/woodstork_areas.htm

Doral Freight Study: NW 74th Street from SR 826 to US 27/Okeechobee Road - Feature 1, analyzed on 05/07/2018.

Footprint analyzed

Name	Area of Interest	
	Acr	Pct
WOOD STORK AREAS	149.7	100%

Appendix 1: Analysis Issue Matrix

Doral Freight Study: NW 74th Street from SR 826 to US 27/Okeechobee Road Area of Interest

This AOI will be available in the EST until 08/31/2018

Last updated by Lauren Brooks @ FDOT District 6

The table below lists all of the analysis types that have been run for this project, crossreferenced with environmental resource issues.

Analysis Type	Social and Economic						Cultural			Natural				Physical							
	Land Use Changes	Social	Relocation Potential	Farmlands	Aesthetic Effects	Economic	Mobility	Section 4(f) Potential	Historic and Archaeological Sites	Recreation Areas	Wetlands and Surface Waters	Water Quality and Quantity	Floodplains	Wildlife and Habitat	Coastal and Marine	Noise	Air Quality	Contamination	Infrastructure	Navigation	Special Designations
2000 Census Block Data		✓																			
2000 Census Data Block Groups - Housing		✓				✓															
2000 Census Data Block Groups - Income		✓				✓															
2000 Census Data Block Groups - Language		✓				✓															
2000 Census Data Block Groups - Percentages		✓				✓															
2000 Census Data Block Groups - Population Densities		✓				✓															
2000 Census Data Block Groups - Population Totals		✓				✓															
2000 Census Data Block Groups - Transportation		✓				✓															
2000 US Census Block Data - Minority Population greater than 40%		✓				✓															
2001 Intermodal Terminal Facilities							✓														
2003 FFWCC Habitat and Landcover GRID													✓								
2008 SFWMD FL Land Use and Land Cover	✓	✓				✓								✓							
2010 Amtrak Intercity Railroad Terminals	✓	✓				✓	✓												✓		
2010 Census County Demographics		✓				✓															
2010 Census Data Block Groups - Housing		✓				✓															
2010 Census Data Block Groups - Income		✓				✓															
2010 Census Data Block Groups - Language		✓				✓															

Analysis Type	Land Use Changes	Social	Relocation Potential	Farmlands	Aesthetic Effects	Economic	Mobility	Section 4(f) Potential	Historic and Archaeological Sites	Recreation Areas	Wetlands and Surface Waters	Water Quality and Quantity	Floodplains	Wildlife and Habitat	Coastal and Marine	Noise	Air Quality	Contamination	Infrastructure	Navigation	Special Designations
2010 Census Data Block Groups - Percentages		✓				✓															
2010 Census Data Block Groups - Population Densities		✓				✓															
2010 Census Data Block Groups - Population Totals		✓				✓															
2010 Census Data Block Groups - Race and Ethnicity		✓				✓															
2010 Census Data Block Groups - Transportation		✓				✓															
2010 Census Designated Places	✓	✓	✓		✓	✓	✓		✓	✓							✓	✓	✓		✓
2010 US Census Block Data		✓																			
2010 US Census Block Data - Minority Population greater than 40%		✓																			
2011 SWFWMD FL Land Use and Land Cover	✓	✓				✓									✓						
2013 NFWMD FL Land Use and Land Cover	✓	✓				✓									✓						
2014 SJRWMD FL Land Use and Land Cover	✓	✓				✓									✓						
2014 SRWMD FL Land Use and Land Cover	✓	✓				✓									✓						
2016 American Community Survey Block Group Data - Household Language		✓				✓															
2016 American Community Survey Block Group Data - Housing		✓				✓															
2016 American Community Survey Block Group Data - Income		✓				✓															
2016 American Community Survey Block Group Data - Language		✓				✓															
2016 American Community Survey Block Group Data - Percentages		✓				✓															
2016 American Community Survey Block Group Data - Population Densities		✓				✓															
2016 American Community Survey Block Group Data - Population Totals		✓				✓															
2016 American Community Survey Block Group Data - Race and Ethnicity		✓				✓															
2016 American Community Survey Block Group Data - Transportation		✓				✓															
AM Tower Structures																✓				✓	
Abandoned Rails (Subset of BTS Rails)									✓	✓								✓			
Abandoned Rails 2015 (Subset of BTS Rails)									✓	✓								✓			
Adopted Total Maximum Daily Loads (TMDLs) in Florida											✓			✓							
Air Quality Maintenance Areas																	✓				
Airport Runways (Polygons)		✓				✓	✓								✓				✓		

Analysis Type	Land Use Changes	Social	Relocation Potential	Farmlands	Aesthetic Effects	Economic	Mobility	Section 4(f) Potential	Historic and Archaeological Sites	Recreation Areas	Wetlands and Surface Waters	Water Quality and Quantity	Floodplains	Wildlife and Habitat	Coastal and Marine	Noise	Air Quality	Contamination	Infrastructure	Navigation	Special Designations
Airports		✓				✓	✓									✓			✓		
Ambient Air Monitoring Sites																	✓				
American Crocodile Critical Habitat														✓							
American Indian Lands and Native Entities In Florida		✓				✓			✓												✓
Areas of Critical State Concern in Florida																					✓
Atlantic Coast Plants Consultation Area														✓							
Audubons Crested Caracara Occurrences in Florida (1992-2009)														✓							
Aviation Transportation Facilities		✓				✓	✓									✓			✓		
Bald Eagle Nesting Territories														✓							
Basin Management Action Plans (BMAP) Areas in Florida											✓			✓							
Biomedical Waste													✓					✓			
Black Bear Range														✓							
Black Bear Road Kills														✓							
Brownfield Location Boundaries	✓	✓												✓				✓			✓
Bus Transit Routes						✓	✓														
CLIP Version 4 Aggregated CLIP Priorities														✓							
CLIP Version 4 Aquifer Recharge														✓							
CLIP Version 4 Biodiversity Resource Priorities														✓							
CLIP Version 4 Critical Lands and Waters Identification - High Priority Private Wetlands and Uplands														✓							
CLIP Version 4 Florida Ecological Greenways Network														✓							
CLIP Version 4 Landscape Integrity Index														✓							
CLIP Version 4 Landscape Resource Priorities														✓							
CLIP Version 4 Natural Floodplain														✓							
CLIP Version 4 Potential Habitat Richness														✓							
CLIP Version 4 Priority Natural Communities														✓							
CLIP Version 4 Rare Species Habitat Conservation Priorities														✓							
CLIP Version 4 Significant Surface Waters														✓							
CLIP Version 4 Strategic Habitat Conservation Areas														✓							
CLIP Version 4 Surface Water Resource Priorities														✓							
CLIP Version 4 Wetlands														✓							
Cape Sable Seaside Sparrow Consultation Area														✓							

Analysis Type	Land Use Changes	Social	Relocation Potential	Farmlands	Aesthetic Effects	Economic	Mobility	Section 4(f) Potential	Historic and Archaeological Sites	Recreation Areas	Wetlands and Surface Waters	Water Quality and Quantity	Floodplains	Wildlife and Habitat	Coastal and Marine	Noise	Air Quality	Contamination	Infrastructure	Navigation	Special Designations
Cape Sable Seaside Sparrow Historic Range														✓							
Cape Sable Sparrow Critical Habitat														✓							
Caracara Consultation Area														✓					✓		
Cellular Antenna Locations																					
Cemeteries (Points)		✓														✓					
Cemeteries (Polygons)		✓														✓					
Census Bureau Landmarks - Points		✓																			
Census Bureau Landmarks - Polygons		✓																			
Coastal Assessment Framework																					
Coastal Barrier Resource System													✓		✓						✓
Coastal Change Analysis Program - 2010													✓		✓						
Coastal Emergency Management Flood Data												✓	✓		✓						
Coastline												✓	✓								
Community Boundaries (User Defined)		✓																			
Community Centers (Points)		✓																			
Community and Fraternal Center Boundaries in Florida - 2015		✓														✓					
Comprehensive Everglades Restoration Plan (CERP) Project Boundaries										✓	✓	✓	✓	✓	✓			✓			✓
Cooperative Land Cover (CLC v3.2)														✓	✓						
Correctional Facilities		✓												✓					✓		
Cotton Mouse Consultation Area														✓							
County Demographics - 2000 Census		✓				✓															
Critical Habitat for the Reticulated Flatwoods Salamander and Frosted Flatwoods														✓							
Critical Habitat in Florida for the West Indian Manatee - 2005														✓							
Critical Wildlife Area Boundaries														✓							
Crocodile Consultation Area														✓							
Cross Florida Barge Canal Structures		✓					✓								✓					✓	
Cultural Centers (Polygons)		✓														✓					
Cultural Centers (Points)		✓														✓					
D1 - Year Built by Decade (1970's)									✓												
D1 - Year Built by Decade (Before 1970)									✓												
D2 - Year Built by Decade (1970's)									✓												

Analysis Type	Land Use Changes	Social	Relocation Potential	Farmlands	Aesthetic Effects	Economic	Mobility	Section 4(f) Potential	Historic and Archaeological Sites	Recreation Areas	Wetlands and Surface Waters	Water Quality and Quantity	Floodplains	Wildlife and Habitat	Coastal and Marine	Noise	Air Quality	Contamination	Infrastructure	Navigation	Special Designations
D2 - Year Built by Decade (Before 1970)									✓												
D3 - Year Built by Decade (1970's)									✓												
D3 - Year Built by Decade (Before 1970)									✓												
D4 - Year Built by Decade (1970's)									✓												
D4 - Year Built by Decade (Before 1970)									✓												
D5 - Year Built by Decade (1970's)									✓												
D5 - Year Built by Decade (Before 1970)									✓												
D6 - Year Built by Decade (1970's)									✓												
D6 - Year Built by Decade (Before 1970)									✓												
D7 - Year Built by Decade (1970's)									✓												
D7 - Year Built by Decade (Before 1970)									✓												
DERM Contaminated Sites in Miami-Dade County												✓	✓					✓	✓		
DFIRM (SFHA) 100 Year Flood Zones												✓	✓								✓
DFIRM 100 Year Floodplain												✓	✓								✓
DFIRM 500 Year Floodplain												✓	✓								✓
DRASTIC Coverage for the Floridan Aquifer System												✓	✓					✓	✓		
DRASTIC Coverage for the Intermediate Aquifer												✓	✓					✓	✓		
DRASTIC Coverage for the Surficial Aquifer System												✓	✓					✓	✓		
Developments of Regional Impact (DRI)						✓										✓					
District 1 Generalized Landuse	✓	✓																			
District 2 Generalized Landuse	✓	✓																			
District 3 Generalized Landuse	✓	✓																			
District 4 Generalized Landuse	✓	✓																			
District 5 Generalized Landuse	✓	✓																			
District 6 Generalized Landuse	✓	✓																			
District 7 Generalized Landuse	✓	✓																			
EPA Water Quality Data Monitoring Stations												✓									
Ecosystem Management Areas														✓							
Enterprise Zones	✓	✓	✓		✓	✓	✓									✓					
Environmental Geology									✓										✓		
Environmentally Sensitive Shorelines													✓	✓	✓						
Existing Recreational Trails		✓						✓		✓						✓					

Analysis Type	Land Use Changes	Social	Relocation Potential	Farmlands	Aesthetic Effects	Economic	Mobility	Section 4(f) Potential	Historic and Archaeological Sites	Recreation Areas	Wetlands and Surface Waters	Water Quality and Quantity	Floodplains	Wildlife and Habitat	Coastal and Marine	Noise	Air Quality	Contamination	Infrastructure	Navigation	Special Designations
FDEM Places of Worship		✓														✓					
FDEP Dry Cleaning Program Sites		✓											✓					✓	✓		
FDEP Institutional Control Registry		✓											✓					✓	✓		
FDEP Mitigation Banks											✓							✓	✓		
FDEP Off Site Contamination Notices												✓						✓	✓		
FDEP Springs 2009												✓									
FDOT RCI Bridges		✓						✓	✓												
FFWCC IWHRS Reclass 2009								✓													
FFWCC Management Areas								✓		✓											
FFWCC Potential Habitat Richness - 2009																					
FFWCC State Manatee Protection Zones																					
FFWCC Strategic Habitat Conservation Areas Priority Rankings - 2009																					
FFWCC Strategic Habitat Conservation Areas Richness - 2009																					
FFWCC Strategic Habitat Conservation Areas by Species - 2009																					
FFWCC Wildlife Observations																					
FNAI Bird Rookeries																					
FNAI Element Occurrence																					
FWC 1999 Wading Bird Rookery Surveys																					
FWC Black Bear Nuisance Reports																					
Facility Crossings		✓																			
Fatal Crashes On Florida Local and State Highway System (SHS) Roadways (2005 - 2007)	✓	✓						✓	✓												
Fatal Crashes on Florida Local and State Highway System (SHS) Roadways (2008 - 2009)	✓	✓						✓	✓												
Fatal Crashes on Florida Local and State Highway System (SHS) Roadways (2010)	✓	✓						✓	✓												
Fatal Crashes on Florida Local and State Highway System (SHS) Roadways (2011)	✓	✓						✓	✓												
Fatal Crashes on Florida Local and State Highway System (SHS) Roadways (2012)	✓	✓						✓	✓												
Fatal Crashes on Florida Local and State Highway System (SHS) Roadways (2013)	✓	✓						✓	✓												
Fatal Crashes on Florida Local and State Highway System (SHS) Roadways (2014)	✓	✓						✓	✓												

Analysis Type	Land Use Changes	Social	Relocation Potential	Farmlands	Aesthetic Effects	Economic	Mobility	Section 4(f) Potential	Historic and Archaeological Sites	Recreation Areas	Wetlands and Surface Waters	Water Quality and Quantity	Floodplains	Wildlife and Habitat	Coastal and Marine	Noise	Air Quality	Contamination	Infrastructure	Navigation	Special Designations
Federal Aviation Administration Obstructions							✓												✓		
Final Designation of Critical Habitat in Florida for Anaea Troglodyta Floridaalis (Florida Leafwing Butterfly) - 2014														✓							
Final Designation of Critical Habitat in Florida for Chromolaena Frustrata (Cape Sable Thoroughwort) - 2014														✓							
Final Designation of Critical Habitat in Florida for Strymon Acis (Bartram's Scrub-Hairstreak) - 2014														✓							
Final Designation of Critical Habitat in Florida for the Elkhorn and Staghorn Corals - 2009														✓							
Final Designation of Critical Habitat in Florida for the Smalltooth Sawfish - 2009														✓							
Fixed-Guideway Transit Network Stations						✓	✓														
Fixed-Guideway Transit and Ferry Network						✓	✓														
Florida 5 Year Crash Rates	✓	✓					✓		✓												
Florida Artificial Reefs															✓						
Florida Bonneted Bat Consultation Area														✓							
Florida Forever BOT Projects	✓		✓			✓		✓		✓				✓							✓
Florida Grasshopper Sparrow Consultation Area														✓							
Florida Invasive Plants														✓							
Florida Managed Areas										✓				✓							
Florida National Wildlife Refuges														✓							
Florida Panther Mortality (1972 through August 2010)														✓							
Florida Reef Locations and Names															✓						
Florida Sand Skink and Blue-tailed (Bluetail) Mole Skink Suitability														✓							
Florida Scenic Highways and Byways																✓					✓
Florida Sea Grass Bed Scar Damage															✓						
Florida Site File Archaeological or Historic Sites		✓						✓	✓												
Florida Site File Areas with No Field Survey Project Boundary Present								✓	✓												
Florida Site File Cemeteries		✓						✓	✓							✓					
Florida Site File Field Survey Project Boundaries		✓						✓	✓												
Florida Site File Historic Bridges		✓						✓	✓												
Florida Site File Historic Standing Structures		✓						✓	✓												

Analysis Type	Land Use Changes	Social	Relocation Potential	Farmlands	Aesthetic Effects	Economic	Mobility	Section 4(f) Potential	Historic and Archaeological Sites	Recreation Areas	Wetlands and Surface Waters	Water Quality and Quantity	Floodplains	Wildlife and Habitat	Coastal and Marine	Noise	Air Quality	Contamination	Infrastructure	Navigation	Special Designations
Florida Site File Resource Groups		✓						✓	✓												
Florida Species Observations 2007														✓							
Florida State Parks										✓				✓							
Floridan Aquifer System FAVA Response Theme												✓						✓			
Fm Tower Structures																✓			✓		
Forest Inventory and Analysis														✓							
Freshwater Mussels Critical Habitat														✓							
Front Porch Communities		✓																			
Future Land Use 2008	✓	✓				✓															
Generalized Agricultural Land Use				✓																	
Geocoded Assisted Housing		✓																			
Geocoded Civic Centers		✓																			
Geocoded Fire Stations		✓																			
Geocoded Government Buildings		✓																			
Geocoded Health Care Facilities		✓														✓					
Geocoded Homeowner and Condominium Associations		✓														✓					
Geocoded Hospitals	✓	✓					✓		✓							✓				✓	
Geocoded Laser Facilities		✓														✓					
Geocoded Law Enforcement Facilities		✓														✓					
Geocoded Schools		✓	✓				✓			✓						✓		✓			
Geocoded Social Service Facilities		✓																			
Geocoded Veteran Facilities		✓				✓															
Geological Features																					
Golf Courses									✓	✓											
Gopher Tortoise Relocation Permit Recipient Sites in Florida														✓							
Groundwater Monitoring Wells		✓																			
Group Care Facilities		✓					✓									✓					
Gulf Sturgeon Critical Marine Habitat														✓							
Gulf Sturgeon Critical Riverine Habitat														✓							
HUD Empowerment Zones / Enterprise Communities	✓	✓	✓		✓	✓	✓									✓					
Hazardous Waste Facilities												✓	✓					✓	✓		
Hydrologic Cataloging Units of Florida																					

Analysis Type	Land Use Changes	Social	Relocation Potential	Farmlands	Aesthetic Effects	Economic	Mobility	Section 4(f) Potential	Historic and Archaeological Sites	Recreation Areas	Wetlands and Surface Waters	Water Quality and Quantity	Floodplains	Wildlife and Habitat	Coastal and Marine	Noise	Air Quality	Contamination	Infrastructure	Navigation	Special Designations
Impact on Prescribed Burning												✓		✓				✓			
Intermediate Aquifer System FAVA Response Theme												✓		✓				✓			
Johnson Seagrass Critical Habitat											✓			✓	✓						
Key Deer Consultation Area														✓							
Lake Wales Ridge Plants Consultation Area														✓							
Large Quantity Generators of Hazardous Waste													✓					✓	✓		
Limited Use Drinking Water Wells												✓						✓	✓		
List of Aquatic Preserves												✓	✓					✓	✓		
List of Hydric Soils Classified by NRCS											✓	✓		✓				✓			
List of Specific Soils - SSURGO				✓					✓		✓			✓				✓			
Local Florida Parks and Recreational Facility Boundaries		✓								✓				✓			✓				
Lower Keys Marsh Rabbit Consultatio Area											✓			✓							
Major Dams - 2010											✓	✓	✓		✓				✓	✓	
Managed Burn Zones (Lake Wales Ridge)														✓			✓				
Manatee Consultation Area														✓							
Mangroves										✓	✓		✓	✓							✓
Miami-Dade Keys Plants Consultation Area														✓							
Migrant Labor Camps		✓	✓			✓	✓														
Mitigation Property managed by NWFWM											✓								✓		
Mobile Home and RV Parks		✓	✓			✓	✓														
NPDES Stormwater Permits																		✓	✓		✓
NWFMD Agricultural Lands 2013				✓														✓	✓		
NWFMD Industrial Areas 2013																	✓				
NWFMD Residential Areas 2013		✓	✓		✓											✓	✓				
NWFMD Wetlands 2013											✓			✓							
National Bridge Inventory		✓						✓	✓												
National Estuarine Research Reserves								✓				✓	✓		✓						✓
National Forests								✓		✓				✓							✓
National Historic Preservation Act - Florida Certified Local Governments								✓	✓												✓
National Marine Sanctuary Areas														✓	✓	✓					
National Park Projects								✓		✓				✓	✓	✓					

Analysis Type	Land Use Changes	Social	Relocation Potential	Farmlands	Aesthetic Effects	Economic	Mobility	Section 4(f) Potential	Historic and Archaeological Sites	Recreation Areas	Wetlands and Surface Waters	Water Quality and Quantity	Floodplains	Wildlife and Habitat	Coastal and Marine	Noise	Air Quality	Contamination	Infrastructure	Navigation	Special Designations
National Parks and Seashores								✓		✓				✓	✓	✓					
National Priority List Sites																		✓			
National Register of Historic Places		✓						✓	✓												
National Wetlands Inventory										✓										✓	
Noise Barriers					✓											✓					
Nonfatal Crashes On Florida Local and State Highway System (SHS) Roadways (2005 - 2007)	✓	✓					✓		✓												
Nonfatal Crashes on Florida Local and State Highway System (SHS) Roadways (2008 - 2009)	✓	✓					✓		✓												
Nonfatal Crashes on Florida Local and State Highway System (SHS) Roadways (2010)	✓	✓					✓		✓												
Nonfatal Crashes on Florida Local and State Highway System (SHS) Roadways (2011)	✓	✓					✓		✓												
Nonfatal Crashes on Florida Local and State Highway System (SHS) Roadways (2012)	✓	✓					✓		✓												
Nonfatal Crashes on Florida Local and State Highway System (SHS) Roadways (2013)	✓	✓					✓		✓												
Nonfatal Crashes on Florida Local and State Highway System (SHS) Roadways (2014)	✓	✓					✓		✓												
Northern Everglades and Estuaries Protection Program (NEEP) Watersheds - 2011										✓	✓										
Nuclear Site Locations																		✓			
OGT: Hiking Trails Priorities (2018-2022)		✓					✓	✓		✓											
OGT: Multi-Use Trails Opportunities		✓					✓	✓		✓											
OGT: Paddling Trails Opportunities		✓					✓	✓		✓											
OGT: Paddling Trails Priorities (2018-2022)		✓					✓	✓		✓											
Ocean Dredged Material Disposal Sites															✓						
Okeechobee Gourd Consultation Area														✓							
Onsite Sewage											✓	✓						✓			
Other Outstanding Florida Waters											✓		✓								✓
Panther Consultation Area														✓							
Panther Zones														✓							
Parcel Derived Civic Centers		✓																			
Parcel Derived Health Care Facilities		✓														✓					
Parcel Derived Intermodal Facilities		✓																			

Analysis Type	Land Use Changes	Social	Relocation Potential	Farmlands	Aesthetic Effects	Economic	Mobility	Section 4(f) Potential	Historic and Archaeological Sites	Recreation Areas	Wetlands and Surface Waters	Water Quality and Quantity	Floodplains	Wildlife and Habitat	Coastal and Marine	Noise	Air Quality	Contamination	Infrastructure	Navigation	Special Designations
Parcel Derived Right of Ways		✓																			
Parcel Derived Schools		✓						✓	✓	✓						✓		✓	✓		
Parcel Derived Social Service Facilities		✓																			
Parks and Recreational Facilities (Points)		✓								✓						✓					
Petroleum Contamination Monitoring Sites												✓	✓					✓	✓		
Phosphorous Restrictive Basins												✓									
Piping Plover Consultation Area														✓							
Piping Plover Critical Habitat														✓							
Planned Unit Development	✓	✓				✓								✓		✓					✓
Potable Water Wells												✓									
Potential Navigable Waterways							✓			✓			✓		✓					✓	✓
Prime Farm Land				✓																	✓
Prime Farmland in Florida with Associated Level 3 Water Management District Land Use Descriptions				✓																	✓
Principal Aquifers of the State of Florida												✓									
Proposed Designation of Critical Habitat in Florida for Brickellia Mosieri (Florida Brickell-Bush) - 2013														✓							
Proposed Designation of Critical Habitat in Florida for Linum Carteri Carteri (Carter's Small-Flowered Flax) - 2013														✓							
Public Land		✓						✓			✓			✓							✓
RCI - Wildlife Crossings														✓							
RCI-NHD24FLOWLINE intersect (USCG D7)														✓						✓	✓
RCI-NHD24FLOWLINE intersect (USCG D8)														✓					✓	✓	
Railroads in the State of Florida		✓					✓									✓			✓		
Rare and Imperiled Fish														✓							
Rare and Imperiled Fish in Florida														✓							
Recharge Areas of the Floridan Aquifer												✓									
Reclass of Wetland Habitats of High Priority to Endangered and Threatened Species in Florida - 2012														✓							
Red-Cockaded Woodpecker Consultation Area														✓							
Red-cockaded Woodpecker Active and Inactive Occurrences in Florida - 2005														✓							
Religious Centers (Points)		✓														✓					
Religious Centers (Polygons)		✓														✓					

Analysis Type	Land Use Changes	Social	Relocation Potential	Farmlands	Aesthetic Effects	Economic	Mobility	Section 4(f) Potential	Historic and Archaeological Sites	Recreation Areas	Wetlands and Surface Waters	Water Quality and Quantity	Floodplains	Wildlife and Habitat	Coastal and Marine	Noise	Air Quality	Contamination	Infrastructure	Navigation	Special Designations
Restoration Area Plans and Non-BMAP TMDL Implementation																					
SFWMD - Save Our Rivers Lands	✓							✓		✓		✓									✓
SFWMD Agricultural Lands 2008				✓								✓						✓			
SFWMD Canals												✓								✓	
SFWMD Industrial Areas 2008																✓	✓				
SFWMD Residential Areas 2008		✓	✓		✓											✓	✓			✓	
SFWMD Wetlands 2008											✓			✓						✓	
SJRWMD Agricultural Lands 2014				✓														✓			
SJRWMD Industrial Areas 2014																✓	✓				
SJRWMD Residential Areas 2014		✓	✓		✓											✓	✓			✓	
SJRWMD Spring Capture Zones (Springsheds) - 2013												✓									
SJRWMD Springs and Seeps 2007												✓									
SJRWMD Wetlands 2014											✓			✓						✓	
SJWMD - Save Our Rivers Lands	✓				✓			✓		✓		✓						✓			✓
SRWMD Agricultural Lands 2014				✓														✓			
SRWMD Industrial Areas 2014																✓	✓				
SRWMD Residential Areas 2014		✓	✓		✓											✓	✓				
SRWMD Springs Locations												✓									
SRWMD Wetlands 2014											✓			✓						✓	
SWFWM Works of the District												✓						✓			✓
SWFWMD Agricultural Lands 2011				✓								✓						✓			✓
SWFWMD Dredge and Fill Permits												✓						✓			✓
SWFWMD Environmental Resource Permit Project Activity Areas												✓						✓			✓
SWFWMD Industrial Areas 2011												✓						✓			✓
SWFWMD Residential Areas 2011		✓	✓		✓											✓	✓				
SWFWMD Storm Water Management Permit Points												✓						✓			✓
SWFWMD Water Use Permit Boundaries												✓						✓			✓
SWFWMD Well Construction Permit Locations												✓						✓			✓
SWFWMD Wetlands 2011											✓			✓				✓		✓	
Sand Skink Consultation Area														✓	✓					✓	
Schaus Swallowtail Butterfly Consultation Area														✓	✓					✓	
Scrub Jay Consultation Area														✓	✓					✓	

Analysis Type	Land Use Changes	Social	Relocation Potential	Farmlands	Aesthetic Effects	Economic	Mobility	Section 4(f) Potential	Historic and Archaeological Sites	Recreation Areas	Wetlands and Surface Waters	Water Quality and Quantity	Floodplains	Wildlife and Habitat	Coastal and Marine	Noise	Air Quality	Contamination	Infrastructure	Navigation	Special Designations
Scrub Jay Occurrences in Florida (1992-1993)														✓							
Scrub Jay Service Area														✓							
Sea Turtle Beach Survey														✓							
Seagrass Beds (Showing Continuous/Discontinuous)											✓			✓	✓						
Sensitive Karst Areas in the SWFWMD - 2002												✓						✓			✓
Shared-Use Nonmotorized (SUN) Trail Network in Florida		✓					✓	✓		✓						✓					
Shorebird Breeding Survey 2016														✓	✓						
Short-Tailed Hawk and Swallow-Tailed Kite Nests														✓	✓						
Snail Kite Consultation Area														✓	✓						
Snail Kite Critical Habitat														✓	✓						
Snail Kite Priority Management Zones														✓	✓						
Sole Source Aquifers											✓	✓									✓
Solid Waste Facilities		✓											✓					✓	✓		
South Florida Water Management District Critical Restoration Project										✓	✓	✓	✓	✓	✓			✓			✓
Special or Outstanding Florida Waters												✓									✓
State Forests								✓		✓				✓							✓
State Historic Highways									✓												
State Owned Florida Managed Areas- June 2017	✓							✓		✓											✓
State Owned Parks and Recreational Facilities Boundaries in Florida - 2017	✓							✓		✓											✓
State funded Hazardous Waste Cleanup Sites												✓	✓					✓	✓		
Stock Island Tree Snail Consultation Area														✓							
Storage Tank Contamination Monitoring (STCM)													✓					✓	✓		
Submerged Lands Act	✓					✓	✓	✓							✓						
Subsidence Incident Reports for the State of Florida												✓						✓			✓
Summary of Hydric Soils Classified by NRCS											✓			✓							
Summary of Specific Soils - SSURGO				✓					✓		✓			✓				✓			
Super Act Risk Sources											✓	✓	✓					✓	✓		
Super Act Wells											✓	✓	✓					✓	✓		
Superfund Hazardous Waste Sites											✓	✓	✓					✓			
Surface Water Classification											✓	✓	✓								
Surficial Aquifer System FAVA Response Theme											✓							✓			

Analysis Type	Land Use Changes	Social	Relocation Potential	Farmlands	Aesthetic Effects	Economic	Mobility	Section 4(f) Potential	Historic and Archaeological Sites	Recreation Areas	Wetlands and Surface Waters	Water Quality and Quantity	Floodplains	Wildlife and Habitat	Coastal and Marine	Noise	Air Quality	Contamination	Infrastructure	Navigation	Special Designations
Surficial Geology												✓						✓			
Swallet Locations in Florida - 2007												✓						✓			✓
TNC Ecological Resource Conservation Areas														✓							
Television Broadcast Structure Locations														✓					✓		
Threatened or Endangered Species														✓							
Township Range Section	✓								✓		✓	✓		✓							
Toxic Release Inventory Sites																		✓			
Traffic Analysis Zones 2000							✓														
Transportation Disadvantaged Service Provider Areas (TDSP) in Florida - 2010							✓									✓					
Treaters, Storers, and Disposers of Hazardous Waste													✓					✓	✓		
U.S. Military Installations	✓															✓					
US Army Corps of Engineers Ports															✓						
US Coast Guard Aids to Navigation															✓						
US EPA National Pollutant Discharge Elimination System (NPDES)												✓						✓	✓		
US EPA Power Plants																	✓	✓	✓		
US EPA Regulated Air Emissions Facilities (ICIS-AIR)																	✓	✓	✓		
US EPA Resource Conservation and Recovery Act (RCA) Regulated Facilities																		✓			
USFWS Ecological Services Area Federally Listed Species														✓							
USGS Geographic Names Information System		✓														✓					
USGS Springs (SRWMD)												✓				✓					
Urbanized Areas				✓												✓					
Verified Impaired Florida Waters: Run 48 - August 2013												✓		✓							
WBIDs with Verified Nutrient or Dissolved Oxygen Impairment or Adopted TMDLs or RAPs for the State of Florida												✓		✓							
Waste Cleanup Responsible Party Sites - Closed													✓					✓	✓		
Waste Cleanup Responsible Party Sites - Inactive													✓					✓	✓		
Waste Cleanup Responsible Party Sites - Open													✓					✓	✓		
Wastewater Facilities		✓																	✓		
Water Management District Boundaries											✓					✓					
Water Management District Owned Lands	✓							✓	✓	✓	✓	✓		✓							✓

Analysis Type	Land Use Changes	Social	Relocation Potential	Farmlands	Aesthetic Effects	Economic	Mobility	Section 4(f) Potential	Historic and Archaeological Sites	Recreation Areas	Wetlands and Surface Waters	Water Quality and Quantity	Floodplains	Wildlife and Habitat	Coastal and Marine	Noise	Air Quality	Contamination	Infrastructure	Navigation	Special Designations
Waterbody IDs												✔	✔	✔				✔			
Waterfronts Florida Program Designated Communities												✔			✔						✔
Wild and Scenic Rivers												✔				✔					✔
Wireless Antenna Structure Locations														✔					✔		
Woodstork Core Foraging Areas														✔							
Woodstork Nests														✔							✔



APPENDIX K.3

NW 117th Avenue from NW 41st Street to NW 90th Street

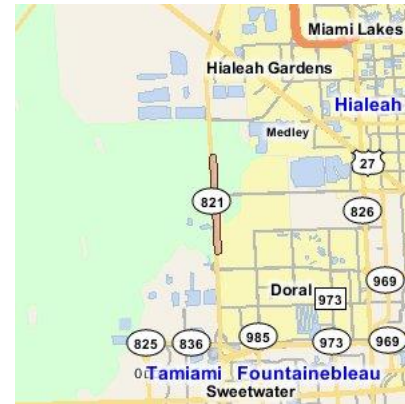
GIS Analysis Report - All Results

Doral Freight (NW 117TH AVE) Area of Interest

This AOI will be available in the EST until 04/12/2018

Last updated by Alexis Thomas @ FDOT District 6

Area of Interest Doral Freight (NW 117TH AVE) - Alternative #1 Summary



Analysis Type	Date Run	Features within AOI
		Count
Basemap		
2000 Census Block Data	03/13/2018	18
2000 Census Data Block Groups - Housing	03/13/2018	3
2000 Census Data Block Groups - Income	03/13/2018	3
2000 Census Data Block Groups - Language	03/13/2018	3
2000 Census Data Block Groups - Percentages	03/13/2018	3
2000 Census Data Block Groups - Population Densities	03/13/2018	3
2000 Census Data Block Groups - Population Totals	03/13/2018	3
2000 Census Data Block Groups - Transportation	03/13/2018	3
2000 US Census Block Data - Minority Population greater than 40%	03/13/2018	12
2001 Intermodal Terminal Facilities	03/13/2018	0
2003 FFWCC Habitat and Landcover GRID	03/13/2018	N/A
2008 SFWMD FL Land Use and Land Cover	03/13/2018	32
2010 Amtrak Intercity Railroad Terminals	03/13/2018	0
2010 Census County Demographics	03/13/2018	1
2010 Census Data Block Groups - Housing	03/13/2018	7
2010 Census Data Block Groups - Income	03/13/2018	7
2010 Census Data Block Groups - Language	03/13/2018	7

Analysis Type	Date Run	Count
2010 Census Data Block Groups - Percentages	03/13/2018	7
2010 Census Data Block Groups - Population Densities	03/13/2018	7
2010 Census Data Block Groups - Population Totals	03/13/2018	7
2010 Census Data Block Groups - Race and Ethnicity	03/13/2018	7
2010 Census Data Block Groups - Transportation	03/13/2018	7
2010 Census Designated Places	03/13/2018	1
2010 US Census Block Data	03/13/2018	79
2010 US Census Block Data - Minority Population greater than 40%	03/13/2018	29
2011 SWFWMD FL Land Use and Land Cover	03/13/2018	0
2013 NFWMD FL Land Use and Land Cover	03/13/2018	0
2014 SJRWMD FL Land Use and Land Cover	03/13/2018	0
2014 SRWMD FL Land Use and Land Cover	03/13/2018	0
2016 American Community Survey Block Group Data - Household Language	03/13/2018	7
2016 American Community Survey Block Group Data - Housing	03/13/2018	7
2016 American Community Survey Block Group Data - Income	03/13/2018	7
2016 American Community Survey Block Group Data - Language	03/13/2018	7
2016 American Community Survey Block Group Data - Percentages	03/13/2018	7
2016 American Community Survey Block Group Data - Population Densities	03/13/2018	7
2016 American Community Survey Block Group Data - Population Totals	03/13/2018	7
2016 American Community Survey Block Group Data - Race and Ethnicity	03/13/2018	7
2016 American Community Survey Block Group Data - Transportation	03/13/2018	7
AM Tower Structures	03/13/2018	0
Abandoned Rails (Subset of BTS Rails)	03/13/2018	0
Abandoned Rails 2015 (Subset of BTS Rails)	03/13/2018	0
Adopted Total Maximum Daily Loads (TMDLs) in Florida	03/13/2018	1
Air Quality Maintenance Areas	03/13/2018	1
Airport Runways (Polygons)	03/13/2018	0
Airports	03/13/2018	0
Ambient Air Monitoring Sites	03/13/2018	0
American Crocodile Critical Habitat	03/13/2018	0
American Indian Lands and Native Entities In Florida	03/13/2018	0
Areas of Critical State Concern in Florida	03/13/2018	0
Atlantic Coast Plants Consultation Area	03/13/2018	0
Audubons Crested Caracara Occurrences in Florida (1992-2009)	03/13/2018	0
Aviation Transportation Facilities	03/13/2018	0
Bald Eagle Nesting Territories	03/13/2018	0
Basin Management Action Plans (BMAP) Areas in Florida	03/13/2018	0
Biomedical Waste	03/13/2018	0
Black Bear Range	03/13/2018	1
Black Bear Road Kills	03/13/2018	0
Brownfield Location Boundaries	03/13/2018	0
Bus Transit Routes	03/13/2018	0
CLIP Version 4 Aggregated CLIP Priorities	03/13/2018	N/A
CLIP Version 4 Aquifer Recharge	03/13/2018	N/A

Analysis Type	Date Run	Count
CLIP Version 4 Biodiversity Resource Priorities	03/13/2018	N/A
CLIP Version 4 Critical Lands and Waters Identification - High Priority Private Wetlands and Uplands	03/13/2018	N/A
CLIP Version 4 Florida Ecological Greenways Network	03/13/2018	N/A
CLIP Version 4 Landscape Integrity Index	03/13/2018	N/A
CLIP Version 4 Landscape Resource Priorities	03/13/2018	N/A
CLIP Version 4 Natural Floodplain	03/13/2018	N/A
CLIP Version 4 Potential Habitat Richness	03/13/2018	N/A
CLIP Version 4 Priority Natural Communities	03/13/2018	N/A
CLIP Version 4 Rare Species Habitat Conservation Priorities	03/13/2018	N/A
CLIP Version 4 Significant Surface Waters	03/13/2018	N/A
CLIP Version 4 Strategic Habitat Conservation Areas	03/13/2018	N/A
CLIP Version 4 Surface Water Resource Priorities	03/13/2018	N/A
CLIP Version 4 Wetlands	03/13/2018	N/A
Cape Sable Seaside Sparrow Consultation Area	03/13/2018	0
Cape Sable Seaside Sparrow Historic Range	03/13/2018	0
Cape Sable Sparrow Critical Habitat	03/13/2018	0
Caracara Consultation Area	03/13/2018	0
Cellular Antenna Locations	03/13/2018	0
Cemeteries (Points)	03/13/2018	0
Cemeteries (Polygons)	03/13/2018	0
Census Bureau Landmarks - Points	03/13/2018	0
Census Bureau Landmarks - Polygons	03/13/2018	0
Coastal Assessment Framework	03/13/2018	1
Coastal Barrier Resource System	03/13/2018	0
Coastal Change Analysis Program - 2010	03/13/2018	N/A
Coastal Emergency Management Flood Data	03/13/2018	0
Coastline	03/13/2018	0
Community Boundaries (User Defined)	03/13/2018	0
Community Centers (Points)	03/13/2018	0
Community and Fraternal Center Boundaries in Florida - 2015	03/13/2018	0
Comprehensive Everglades Restoration Plan (CERP) Project Boundaries	03/13/2018	0
Cooperative Land Cover (CLC v3.2)	03/13/2018	N/A
Correctional Facilities	03/13/2018	0
Cotton Mouse Consultation Area	03/13/2018	0
County Demographics - 2000 Census	03/13/2018	1
Critical Habitat for the Reticulated Flatwoods Salamander and Frosted Flatwoods	03/13/2018	0
Critical Habitat in Florida for the West Indian Manatee - 2005	03/13/2018	0
Critical Wildlife Area Boundaries	03/13/2018	0
Crocodile Consultation Area	03/13/2018	1
Cross Florida Barge Canal Structures	03/13/2018	0
Cultural Centers (Polygons)	03/13/2018	0
Cultural Centers (Points)	03/13/2018	0
D1 - Year Built by Decade (1970's)	03/13/2018	0
D1 - Year Built by Decade (Before 1970)	03/13/2018	0

Analysis Type	Date Run	Count
D2 - Year Built by Decade (1970's)	03/13/2018	0
D2 - Year Built by Decade (Before 1970)	03/13/2018	0
D3 - Year Built by Decade (1970's)	03/13/2018	0
D3 - Year Built by Decade (Before 1970)	03/13/2018	0
D4 - Year Built by Decade (1970's)	03/13/2018	0
D4 - Year Built by Decade (Before 1970)	03/13/2018	0
D5 - Year Built by Decade (1970's)	03/13/2018	0
D5 - Year Built by Decade (Before 1970)	03/13/2018	0
D6 - Year Built by Decade (1970's)	03/13/2018	0
D6 - Year Built by Decade (Before 1970)	03/13/2018	0
D7 - Year Built by Decade (1970's)	03/13/2018	0
D7 - Year Built by Decade (Before 1970)	03/13/2018	0
DERM Contaminated Sites in Miami-Dade County	03/13/2018	0
DFIRM (SFHA) 100 Year Flood Zones	03/13/2018	N/A
DFIRM 100 Year Floodplain	03/13/2018	N/A
DFIRM 500 Year Floodplain	03/13/2018	N/A
DRASTIC Coverage for the Floridan Aquifer System	03/13/2018	0
DRASTIC Coverage for the Intermediate Aquifer	03/13/2018	0
DRASTIC Coverage for the Surficial Aquifer System	03/13/2018	1
Developments of Regional Impact (DRI)	03/13/2018	2
District 1 Generalized Landuse	03/13/2018	0
District 2 Generalized Landuse	03/13/2018	0
District 3 Generalized Landuse	03/13/2018	0
District 4 Generalized Landuse	03/13/2018	0
District 5 Generalized Landuse	03/13/2018	0
District 6 Generalized Landuse	03/13/2018	117
District 7 Generalized Landuse	03/13/2018	0
EPA Water Quality Data Monitoring Stations	03/13/2018	4
Ecosystem Management Areas	03/13/2018	1
Enterprise Zones	03/13/2018	0
Environmental Geology	03/13/2018	1
Environmentally Sensitive Shorelines	03/13/2018	0
Existing Recreational Trails	03/13/2018	0
FDEM Places of Worship	03/13/2018	0
FDEP Dry Cleaning Program Sites	03/13/2018	0
FDEP Institutional Control Registry	03/13/2018	0
FDEP Mitigation Banks	03/13/2018	0
FDEP Off Site Contamination Notices	03/13/2018	0
FDEP Springs 2009	03/13/2018	0
FDOT RCI Bridges	03/13/2018	9
FFWCC IWHRs Reclass 2009	03/13/2018	N/A
FFWCC Management Areas	03/13/2018	0
FFWCC Potential Habitat Richness - 2009	03/13/2018	N/A
FFWCC State Manatee Protection Zones	03/13/2018	0

Analysis Type	Date Run	Count
FFWCC Strategic Habitat Conservation Areas Priority Rankings - 2009	03/13/2018	N/A
FFWCC Strategic Habitat Conservation Areas Richness - 2009	03/13/2018	N/A
FFWCC Strategic Habitat Conservation Areas by Species - 2009	03/13/2018	N/A
FFWCC Wildlife Observations	03/13/2018	0
FNAI Bird Rookeries	03/13/2018	0
FNAI Element Occurrence	03/13/2018	0
FWC 1999 Wading Bird Rookery Surveys	03/13/2018	0
FWC Black Bear Nuisance Reports	03/13/2018	0
Facility Crossings	03/13/2018	5
Fatal Crashes On Florida Local and State Highway System (SHS) Roadways (2005 - 2007)	03/13/2018	1
Fatal Crashes on Florida Local and State Highway System (SHS) Roadways (2008 - 2009)	03/13/2018	0
Fatal Crashes on Florida Local and State Highway System (SHS) Roadways (2010)	03/13/2018	0
Fatal Crashes on Florida Local and State Highway System (SHS) Roadways (2011)	03/13/2018	0
Fatal Crashes on Florida Local and State Highway System (SHS) Roadways (2012)	03/13/2018	1
Fatal Crashes on Florida Local and State Highway System (SHS) Roadways (2013)	03/13/2018	1
Fatal Crashes on Florida Local and State Highway System (SHS) Roadways (2014)	03/13/2018	1
Federal Aviation Administration Obstructions	03/13/2018	0
Final Designation of Critical Habitat in Florida for <i>Anaea Troglodyta Floridaalis</i> (Florida Leafwing Butterfly) - 2014	03/13/2018	0
Final Designation of Critical Habitat in Florida for <i>Chromolaena Frustrata</i> (Cape Sable Thoroughwort) - 2014	03/13/2018	0
Final Designation of Critical Habitat in Florida for <i>Strymon Acis</i> (Bartram's Scrub-Hairstreak) - 2014	03/13/2018	0
Final Designation of Critical Habitat in Florida for the Elkhorn and Staghorn Corals - 2009	03/13/2018	0
Final Designation of Critical Habitat in Florida for the Smalltooth Sawfish - 2009	03/13/2018	0
Fixed-Guideway Transit Network Stations	03/13/2018	0
Fixed-Guideway Transit and Ferry Network	03/13/2018	0
Florida 5 Year Crash Rates	03/13/2018	6
Florida Artificial Reefs	03/13/2018	0
Florida Bonneted Bat Consultation Area	03/13/2018	1
Florida Forever BOT Projects	03/13/2018	0
Florida Grasshopper Sparrow Consultation Area	03/13/2018	0
Florida Invasive Plants	03/13/2018	2
Florida Managed Areas	03/13/2018	0
Florida National Wildlife Refuges	03/13/2018	0
Florida Panther Mortality (1972 through August 2010)	03/13/2018	0
Florida Reef Locations and Names	03/13/2018	0
Florida Sand Skink and Blue-tailed (Bluetail) Mole Skink Suitability	03/13/2018	0
Florida Scenic Highways and Byways	03/13/2018	0
Florida Sea Grass Bed Scar Damage	03/13/2018	0
Florida Site File Archaeological or Historic Sites	03/13/2018	0
Florida Site File Areas with No Field Survey Project Boundary Present	03/13/2018	0
Florida Site File Cemeteries	03/13/2018	0
Florida Site File Field Survey Project Boundaries	03/13/2018	5
Florida Site File Historic Bridges	03/13/2018	0
Florida Site File Historic Standing Structures	03/13/2018	0
Florida Site File Resource Groups	03/13/2018	2

Analysis Type	Date Run	Count
Florida Species Observations 2007	03/13/2018	0
Florida State Parks	03/13/2018	0
Floridan Aquifer System FAVA Response Theme	03/13/2018	N/A
Fm Tower Structures	03/13/2018	0
Forest Inventory and Analysis	03/13/2018	0
Freshwater Mussels Critical Habitat	03/13/2018	0
Front Porch Communities	03/13/2018	0
Future Land Use 2008	03/13/2018	12
Generalized Agricultural Land Use	03/13/2018	1
Geocoded Assisted Housing	03/13/2018	0
Geocoded Civic Centers	03/13/2018	0
Geocoded Fire Stations	03/13/2018	0
Geocoded Government Buildings	03/13/2018	0
Geocoded Health Care Facilities	03/13/2018	0
Geocoded Homeowner and Condominium Associations	03/13/2018	3
Geocoded Hospitals	03/13/2018	0
Geocoded Laser Facilities	03/13/2018	0
Geocoded Law Enforcement Facilities	03/13/2018	0
Geocoded Schools	03/13/2018	0
Geocoded Social Service Facilities	03/13/2018	0
Geocoded Veteran Facilities	03/13/2018	0
Geological Features	03/13/2018	0
Golf Courses	03/13/2018	0
Gopher Tortoise Relocation Permit Recipient Sites in Florida	03/13/2018	0
Groundwater Monitoring Wells	03/13/2018	4
Group Care Facilities	03/13/2018	0
Gulf Sturgeon Critical Marine Habitat	03/13/2018	0
Gulf Sturgeon Critical Riverine Habitat	03/13/2018	0
HUD Empowerment Zones / Enterprise Communities	03/13/2018	0
Hazardous Waste Facilities	03/13/2018	2
Hydrologic Cataloging Units of Florida	03/13/2018	1
Impact on Prescribed Burning	03/13/2018	0
Intermediate Aquifer System FAVA Response Theme	03/13/2018	N/A
Johnson Seagrass Critical Habitat	03/13/2018	0
Key Deer Consultation Area	03/13/2018	0
Lake Wales Ridge Plants Consultation Area	03/13/2018	0
Large Quantity Generators of Hazardous Waste	03/13/2018	0
Limited Use Drinking Water Wells	03/13/2018	0
List of Aquatic Preserves	03/13/2018	0
List of Hydric Soils Classified by NRCS	03/13/2018	5
List of Specific Soils - SSURGO	03/13/2018	7
Local Florida Parks and Recreational Facility Boundaries	03/13/2018	2
Lower Keys Marsh Rabbit Consultatio Area	03/13/2018	0
Major Dams - 2010	03/13/2018	0

Analysis Type	Date Run	Count
Managed Burn Zones (Lake Wales Ridge)	03/13/2018	0
Manatee Consultation Area	03/13/2018	0
Mangroves	03/13/2018	0
Miami-Dade Keys Plants Consultation Area	03/13/2018	0
Migrant Labor Camps	03/13/2018	0
Mitigation Property managed by NFWFMD	03/13/2018	0
Mobile Home and RV Parks	03/13/2018	0
NPDES Stormwater Permits	03/13/2018	1
NWFMD Agricultural Lands 2013	03/13/2018	0
NWFMD Industrial Areas 2013	03/13/2018	0
NWFMD Residential Areas 2013	03/13/2018	0
NWFMD Wetlands 2013	03/13/2018	0
National Bridge Inventory	03/13/2018	7
National Estuarine Research Reserves	03/13/2018	0
National Forests	03/13/2018	0
National Historic Preservation Act - Florida Certified Local Governments	03/13/2018	1
National Marine Sanctuary Areas	03/13/2018	0
National Park Projects	03/13/2018	0
National Parks and Seashores	03/13/2018	0
National Priority List Sites	03/13/2018	0
National Register of Historic Places	03/13/2018	0
National Wetlands Inventory	03/13/2018	5
Noise Barriers	03/13/2018	10
Nonfatal Crashes On Florida Local and State Highway System (SHS) Roadways (2005 - 2007)	03/13/2018	161
Nonfatal Crashes on Florida Local and State Highway System (SHS) Roadways (2008 - 2009)	03/13/2018	80
Nonfatal Crashes on Florida Local and State Highway System (SHS) Roadways (2010)	03/13/2018	32
Nonfatal Crashes on Florida Local and State Highway System (SHS) Roadways (2011)	03/13/2018	34
Nonfatal Crashes on Florida Local and State Highway System (SHS) Roadways (2012)	03/13/2018	40
Nonfatal Crashes on Florida Local and State Highway System (SHS) Roadways (2013)	03/13/2018	70
Nonfatal Crashes on Florida Local and State Highway System (SHS) Roadways (2014)	03/13/2018	68
Northern Everglades and Estuaries Protection Program (NEEP) Watersheds - 2011	03/13/2018	0
Nuclear Site Locations	03/13/2018	0
OGT: Hiking Trails Priorities (2013-2017)	03/13/2018	0
OGT: Multi-Use Trails Opportunities	03/13/2018	0
OGT: Paddling Trails Opportunities	03/13/2018	0
Ocean Dredged Material Disposal Sites	03/13/2018	0
Okeechobee Gourd Consultation Area	03/13/2018	0
Onsite Sewage	03/13/2018	0
Other Outstanding Florida Waters	03/13/2018	0
Panther Consultation Area	03/13/2018	0
Panther Zones	03/13/2018	0
Parcel Derived Civic Centers	03/13/2018	0
Parcel Derived Health Care Facilities	03/13/2018	0
Parcel Derived Intermodal Facilities	03/13/2018	0

Analysis Type	Date Run	Count
Parcel Derived Right of Ways	03/13/2018	0
Parcel Derived Schools	03/13/2018	0
Parcel Derived Social Service Facilities	03/13/2018	0
Parks and Recreational Facilities (Points)	03/13/2018	1
Petroleum Contamination Monitoring Sites	03/13/2018	0
Phosphorous Restrictive Basins	03/13/2018	0
Piping Plover Consultation Area	03/13/2018	0
Piping Plover Critical Habitat	03/13/2018	0
Planned Unit Development	03/13/2018	0
Potable Water Wells	03/13/2018	0
Potential Navigable Waterways	03/13/2018	0
Prime Farm Land	03/13/2018	0
Prime Farmland in Florida with Associated Level 3 Water Management District Land Use Descriptions	03/13/2018	0
Principal Aquifers of the State of Florida	03/13/2018	1
Proposed Designation of Critical Habitat in Florida for Brickellia Mosieri (Florida Brickell-Bush) - 2013	03/13/2018	0
Proposed Designation of Critical Habitat in Florida for Linum Carteri Carteri (Carter's Small-Flowered Flax) - 2013	03/13/2018	0
Public Land	03/13/2018	0
RCI - Wildlife Crossings	03/13/2018	0
RCI-NHD24FLOWLINE intersect (USCG D7)	03/13/2018	6
RCI-NHD24FLOWLINE intersect (USCG D8)	03/13/2018	0
Railroads in the State of Florida	03/13/2018	0
Rare and Imperiled Fish	03/13/2018	1
Rare and Imperiled Fish in Florida	03/13/2018	0
Recharge Areas of the Floridan Aquifer	03/13/2018	1
Reclass of Wetland Habitats of High Priority to Endangered and Threatened Species in Florida - 2012	03/13/2018	N/A
Red-Cockaded Woodpecker Consultation Area	03/13/2018	0
Red-cockaded Woodpecker Active and Inactive Occurrences in Florida - 2005	03/13/2018	0
Religious Centers (Points)	03/13/2018	0
Religious Centers (Polygons)	03/13/2018	0
Restoration Area Plans and Non-BMAP TMDL Implementation	03/13/2018	0
SFWMD - Save Our Rivers Lands	03/13/2018	1
SFWMD Agricultural Lands 2008	03/13/2018	0
SFWMD Canals	03/13/2018	0
SFWMD Industrial Areas 2008	03/13/2018	0
SFWMD Residential Areas 2008	03/13/2018	9
SFWMD Wetlands 2008	03/13/2018	5
SJRWMD Agricultural Lands 2014	03/13/2018	0
SJRWMD Industrial Areas 2014	03/13/2018	0
SJRWMD Residential Areas 2014	03/13/2018	0
SJRWMD Spring Capture Zones (Springsheds) - 2013	03/13/2018	0
SJRWMD Springs and Seeps 2007	03/13/2018	0
SJRWMD Wetlands 2014	03/13/2018	0
SJWMD - Save Our Rivers Lands	03/13/2018	0
SRWMD Agricultural Lands 2014	03/13/2018	0

Analysis Type	Date Run	Count
SRWMD Industrial Areas 2014	03/13/2018	0
SRWMD Residential Areas 2014	03/13/2018	0
SRWMD Springs Locations	03/13/2018	0
SRWMD Wetlands 2014	03/13/2018	0
SWFWM Works of the District	03/13/2018	0
SWFWMD Agricultural Lands 2011	03/13/2018	0
SWFWMD Dredge and Fill Permits	03/13/2018	0
SWFWMD Environmental Resource Permit Project Activity Areas	03/13/2018	0
SWFWMD Industrial Areas 2011	03/13/2018	0
SWFWMD Residential Areas 2011	03/13/2018	0
SWFWMD Storm Water Management Permit Points	03/13/2018	0
SWFWMD Water Use Permit Boundaries	03/13/2018	0
SWFWMD Well Construction Permit Locations	03/13/2018	0
SWFWMD Wetlands 2011	03/13/2018	0
Sand Skink Consultation Area	03/13/2018	0
Schaus Swallowtail Butterfly Consultation Area	03/13/2018	0
Scrub Jay Consultation Area	03/13/2018	0
Scrub Jay Occurrences in Florida (1992-1993)	03/13/2018	0
Scrub Jay Service Area	03/13/2018	0
Sea Turtle Beach Survey	03/13/2018	0
Seagrass Beds (Showing Continuous/Discontinuous)	03/13/2018	0
Sensitive Karst Areas in the SWFWMD - 2002	03/13/2018	0
Shared-Use Nonmotorized (SUN) Trail Network in Florida	03/13/2018	0
Shorebird Breeding Survey 2016	03/13/2018	0
Short-Tailed Hawk and Swallow-Tailed Kite Nests	03/13/2018	0
Snail Kite Consultation Area	03/13/2018	1
Snail Kite Critical Habitat	03/13/2018	0
Snail Kite Priority Management Zones	03/13/2018	0
Sole Source Aquifers	03/13/2018	1
Solid Waste Facilities	03/13/2018	0
South Florida Water Management District Critical Restoration Project	03/13/2018	0
Special or Outstanding Florida Waters	03/13/2018	0
State Forests	03/13/2018	0
State Historic Highways	03/13/2018	0
State Owned Florida Managed Areas- June 2017	03/13/2018	0
State Owned Parks and Recreational Facilities Boundaries in Florida - 2017	03/13/2018	0
State funded Hazardous Waste Cleanup Sites	03/13/2018	0
Stock Island Tree Snail Consultation Area	03/13/2018	0
Storage Tank Contamination Monitoring (STCM)	03/13/2018	0
Submerged Lands Act	03/13/2018	0
Subsidence Incident Reports for the State of Florida	03/13/2018	0
Summary of Hydric Soils Classified by NRCS	03/13/2018	5
Summary of Specific Soils - SSURGO	03/13/2018	7
Super Act Risk Sources	03/13/2018	0

Analysis Type	Date Run	Count
Super Act Wells	03/13/2018	0
Superfund Hazardous Waste Sites	03/13/2018	0
Surface Water Classification	03/13/2018	0
Surficial Aquifer System FAVA Response Theme	03/13/2018	N/A
Surficial Geology	03/13/2018	1
Swallet Locations in Florida - 2007	03/13/2018	0
TNC Ecological Resource Conservation Areas	03/13/2018	0
Television Broadcast Structure Locations	03/13/2018	0
Threatened or Endangered Species	03/13/2018	0
Township Range Section	03/13/2018	8
Toxic Release Inventory Sites	03/13/2018	0
Traffic Analysis Zones 2000	03/13/2018	1
Transportation Disadvantaged Service Provider Areas (TDSP) in Florida - 2010	03/13/2018	1
Treaters, Storers, and Disposers of Hazardous Waste	03/13/2018	0
U.S. Military Installations	03/13/2018	0
US Army Corps of Engineers Ports	03/13/2018	0
US Coast Guard Aids to Navigation	03/13/2018	0
US EPA National Pollutant Discharge Elimination System (NPDES)	03/13/2018	5
US EPA Power Plants	03/13/2018	0
US EPA Regulated Air Emissions Facilities (ICIS-AIR)	03/13/2018	0
US EPA Resource Conservation and Recovery Act (RCA) Regulated Facilities	03/13/2018	1
USFWS Ecological Services Area Federally Listed Species	03/13/2018	1
USGS Geographic Names Information System	03/13/2018	0
USGS Springs (SRWMD)	03/13/2018	0
Urbanized Areas	03/13/2018	1
Verified Impaired Florida Waters: Run 48 - August 2013	03/13/2018	3
WBIDs with Verified Nutrient or Dissolved Oxygen Impairment or Adopted TMDLs or RAPs for the State of Florida	03/13/2018	0
Waste Cleanup Responsible Party Sites - Closed	03/13/2018	0
Waste Cleanup Responsible Party Sites - Inactive	03/13/2018	0
Waste Cleanup Responsible Party Sites - Open	03/13/2018	0
Wastewater Facilities	03/13/2018	0
Water Management District Boundaries	03/13/2018	1
Water Management District Owned Lands	03/13/2018	1
Waterbody IDs	03/13/2018	2
Waterfronts Florida Program Designated Communities	03/13/2018	0
Wild and Scenic Rivers	03/13/2018	0
Wireless Antenna Structure Locations	03/13/2018	0
Woodstork Core Foraging Areas	03/13/2018	1
Woodstork Nests	03/13/2018	0

2000 Census Block Data

2000 US Census Bureau data by block. Detailed information is for each of the entire blocks that intersect an analysis area.

Metadata: <http://www.fl-a-etat.org/est/metadata/cenblk.htm>

Area of Interest Doral Freight (NW 117TH AVE) - Alternative #1, analyzed on 03/13/2018.

Footprint analyzed

Census Block number	2000 Population	# Households	# White	# Black	# Native American	# Asian	# Hispanic	# Other Race	Median Age Both Sexes	Average Household Size	Males	Females	Native Hawaiian and Other Pacific Islander Alone
120860090071029	109	45	98	6	0	4	73	0	30.1	2.42	56	53	0
120860090071035	0	0	0	0	0	0	0	0	0	0	0	0	0
120860090071036	0	0	0	0	0	0	0	0	0	0	0	0	0
120860090091003	549	183	490	23	0	19	376	1	31.9	3	272	277	0
120860090091021	213	92	186	8	0	2	136	9	31.9	2.32	100	113	0
120860090091022	25	13	22	3	0	0	12	0	35.5	1.92	16	9	0
120860090091023	0	0	0	0	0	0	0	0	0	0	0	0	0
120860090091024	0	0	0	0	0	0	0	0	0	0	0	0	0
120860090091043	47	16	35	0	0	5	34	2	28.5	2.94	20	27	0
120860090091044	32	9	29	0	0	0	30	3	26.3	3.56	12	20	0
120860090091045	133	55	120	3	0	5	78	0	30.4	2.42	64	69	0
120860090091046	4	1	1	0	0	0	4	0	16.5	4	2	2	0
120860090091047	96	30	68	1	0	0	70	14	30.4	3.2	41	55	0
120860090091048	117	50	113	0	0	0	87	0	29.8	2.34	58	59	0
120860090091049	2	1	2	0	0	0	2	0	71	2	1	1	0

Census Block number	2000 Population	# Households	# White	# Black	# Native American	# Asian	# Hispanic	# Other Race	Median Age Both Sexes	Average Household Size	Males	Females	Native Hawaiian and Other Pacific Islander Alone
120860101292013	3413	37	1439	1816	11	2	1182	59	31.3	3.11	3355	58	0
120860101292061	0	0	0	0	0	0	0	0	0	0	0	0	0
120860101292062	0	0	0	0	0	0	0	0	0	0	0	0	0
Totals	4,740	532	2,603	1,860	11	37	2,084	88	N/A	N/A	3,997	743	0

Summary: 321.86 acres, 100 percent of analysis area.

2000 Census Data Block Groups - Housing

Metadata: http://www.fla-etat.org/est/metadata/cenblkgrp_2000.htm

Area of Interest Doral Freight (NW 117TH AVE) - Alternative #1, analyzed on 03/13/2018.

Footprint analyzed

Blockgroup number	Total # Housing Units	# Occupied Housing Units	# Vacant Housing Units	Total Population
120860101292	156	156	0	3939
120860090091	2208	1692	516	4845
120860090071	21	0	21	0
Totals	2,385	1,848	537	8,784

Summary: 321.86 acres, 100 percent of analysis area.

2000 Census Data Block Groups - Income

Metadata: http://www.fla-etat.org/est/metadata/cenblkgrp_2000.htm

Area of Interest Doral Freight (NW 117TH AVE) - Alternative #1, analyzed on 03/13/2018.

Footprint analyzed

Blockgroup number	Median Family Income in 1999	% Over 25 With Bachelor Degree	Number of Households Below Poverty Level	Number of Households on Public Assistance	Percentage - Ratio of Income to Poverty Level in the past year is under 1	Total Population
120860101292	37500	0.8938148	75	17	13.36898396	3939
120860090091	62463	30.01918159	722	15	14.92969396	4845
120860090071	0		0	0	0	0
Totals	N/A	N/A	797	32	N/A	8,784

Summary: 321.86 acres, 100 percent of analysis area.

2000 Census Data Block Groups - Language

Metadata: http://www.fla-etat.org/est/metadata/cenblkgrp_2000.htm

Area of Interest Doral Freight (NW 117TH AVE) - Alternative #1, analyzed on 03/13/2018.

Footprint analyzed

Blockgroup number	Density of People Per Acre That Speak English "Not At All"	Density of People Per Acre That Speak English "Not Well"	% That Speak English "Not At All"	% That Speak English "Not Well"	Speak English "Not at All"	Speak English "Not Well"	Total Population
120860101292	0.00349764	0.00482674	3.85703266	5.32270507	150	207	3939
120860090091	0.03129966	0.20273644	1.0180472	6.59416937	44	285	4845
120860090071	0	0			0	0	0
Totals	N/A	N/A	N/A	N/A	194	492	8,784

Summary: 321.86 acres, 100 percent of analysis area.

2000 Census Data Block Groups - Percentages

Metadata: http://www.fla-etat.org/est/metadata/cenblkgrp_2000.htm

Area of Interest Doral Freight (NW 117TH AVE) - Alternative #1, analyzed on 03/13/2018.

Footprint analyzed

Blockgroup number	% American Indian and Alaska Native	% Asian	% Black or African American	% Hispanic or Latino	% Some Other Race	% People(Age 16-64) with a Disability
120860101292	0.22848439	0	46.63620208	39.62934755	1.77710079	12.7340824
120860090091	0	6.6873065	0.28895769	67.84313725	3.50877193	17.15880028
120860090071						0

Summary: 321.86 acres, 100 percent of analysis area.

2000 Census Data Block Groups - Population Densities

Metadata: http://www.fla-etat.org/est/metadata/cenblkgrp_2000.htm

Area of Interest Doral Freight (NW 117TH AVE) - Alternative #1, analyzed on 03/13/2018.

Footprint analyzed

Blockgroup number	Density of American Indian and Alaska Native Population Per Acre	Density of Asian Population Per Acre	Density of Black or African American Population Per Acre	Density of Hispanic or Latino Population Per Acre	Density of Some Other Race Population Per Acre	Density of People Per Acre (Age 16-64) with a Disability
120860101292	0.00020986	0	0.04283437	0.03639872	0.00163223	0.00158559
120860090091	0	0.23047933	0.00995898	2.33822699	0.12093051	0.52498069
120860090071	0	0	0	0	0	0

Summary: 321.86 acres, 100 percent of analysis area.

2000 Census Data Block Groups - Population Totals

Metadata: http://www.fla-etat.org/est/metadata/cenblkgrp_2000.htm

Area of Interest Doral Freight (NW 117TH AVE) - Alternative #1, analyzed on 03/13/2018.

Footprint analyzed

Blockgroup number	Population Under 5	Population 5 to 17	Population 18 to 21	Population 22 to 29	Population 30 to 39	Population 40 to 49	Population 50 to 64	Population Aged 65 and Older
120860101292	50	182	551	981	1188	754	178	55
120860090091	523	813	249	577	1391	603	543	146
120860090071	0	0	0	0	0	0	0	0
Totals	573	995	800	1,558	2,579	1,357	721	201

Summary: 321.86 acres, 100 percent of analysis area.

2000 Census Data Block Groups - Transportation

Metadata: http://www.fla-etat.org/est/metadata/cenblkgrp_2000.htm

Area of Interest Doral Freight (NW 117TH AVE) - Alternative #1, analyzed on 03/13/2018.

Footprint analyzed

Blockgroup number	Housing Units With No Vehicle Available	Housing Units With 1 Vehicle Available	Housing Units With 2 Vehicles Available	Housing Units With 3 Vehicles Available	Housing Units With 4 Vehicles Available	Housing Units With 5 or More Vehicles Available	Public Transportation to Work
120860101292	0	57	62	22	15	0	0
120860090091	31	502	968	167	11	13	0
120860090071	0	0	0	0	0	0	0
Totals	31	559	1,030	189	26	13	0

Summary: 321.86 acres, 100 percent of analysis area.

2000 US Census Block Data - Minority Population greater than 40%

2000 Census Blocks with minority population greater than 40%

Metadata: <http://www.fla-etat.org/est/metadata/cenblk.htm>

Area of Interest Doral Freight (NW 117TH AVE) - Alternative #1, analyzed on 03/13/2018.

Footprint analyzed

Census Block number	Percent Minority	2000 Population
120860090091003	76	549

Census Block number	Percent Minority	2000 Population
120860090071029	76	109
120860090091021	70	213
120860090091022	60	25
120860090091043	83	47
120860090091044	94	32
120860090091045	67	133
120860090091046	100	4
120860090091047	80	96
120860090091048	74	117
120860090091049	100	2
120860101292013	85	3413
Totals	N/A	4,740

Summary: 153.1 acres, 47.57 percent of analysis area.

2003 FWCC Habitat and Landcover GRID

2003 Habitat and Landcover Grid from the Florida Fish and Wildlife Conservation Commission summarized by type. Data is currently not displayed in maps.

Metadata: http://www.fla-etat.org/est/metadata/gfchab_03.htm

Area of Interest Doral Freight (NW 117TH AVE) - Alternative #1, analyzed on 03/13/2018.

Footprint analyzed

Description	Area of Interest	
	Acr	Pct
DRY PRAIRIES	0.22	0.07%
EXOTIC PLANTS	94.25	29.28%
EXTRACTIVE	14.45	4.49%
FRESHWATER MARSH AND WET PRAIRIE	14.45	4.49%
HARDWOOD HAMMOCKS AND FORESTS	0.22	0.07%
HIGH IMPACT URBAN	161.6	50.21%
LOW IMPACT URBAN	12	3.73%
MIXED WETLAND FOREST	0.22	0.07%
OPEN WATER	7.78	2.42%
PINELANDS	2.67	0.83%
SAWGRASS MARSH	0.67	0.21%
SHRUB SWAMP	13.34	4.14%

2008 SFWMD FL Land Use and Land Cover

Metadata: http://www.fla-etat.org/est/metadata/lu_sfwmd_2008.htm

Area of Interest Doral Freight (NW 117TH AVE) - Alternative #1, analyzed on 03/13/2018.

Footprint analyzed

Land Use Classification	Area of Interest	
	Acr	Pct
1210 FIXED SINGLE FAMILY UNITS	17.72	5.51%
1310 FIXED SINGLE FAMILY UNITS	11.27	3.5%
1330 MULTIPLE DWELLING UNITS - LOW RISE	66.24	20.58%
1390 HIGH DENSITY UNDER CONSTRUCTION	17.02	5.29%
1490 COMMERCIAL AND SERVICES UNDER CONSTRUCTION	4.5	1.4%
1710 EDUCATIONAL FACILITIES	11.27	3.5%
1900 OPEN LAND	0.87	0.27%
4240 MELALEUCA	1.74	0.54%
4370 AUSTRALIAN PINE	0.55	0.17%
5120 CHANNELIZED WATERWAYS - CANALS	24.04	7.47%
5300 RESERVOIRS	21.61	6.71%
6172 MIXED SHRUBS	0.57	0.18%
6191 WET MELALEUCA	5.01	1.56%
6410 FRESHWATER MARSHES - GRAMINOID PRAIRIE - MARSH	2.04	0.63%
7470 DIKES AND LEVEES	0.16	0.05%
8140 ROADS AND HIGHWAYS	134.57	41.81%
8320 ELECTRICAL POWER TRANSMISSION LINES	2.68	0.83%

2010 Census County Demographics

2010 Census General Demographic Profile by County

Metadata: <http://www.fla-etat.org/est/metadata/cntdem2010.htm>

Area of Interest Doral Freight (NW 117TH AVE) - Alternative #1, analyzed on 03/13/2018.

Footprint analyzed

County	Total 2010 Population	# Male	# Female	Median Age	# White	# Black or African American	# American Indian, Eskimo, or Aleut	# Asian	# Native Hawaiian and Other Pacific Islander	# Some Other Race	# Hispanic or Latino (of any race).	2010 Total Number of Households	Average Household Size
MIAMI-DADE	2496435	1208364	1288071	38.2	1841887	472976	5000	37669	675	79351	1623859	867352	2.83

Summary: 321.86 acres, 100 percent of analysis area.

2010 Census Data Block Groups - Housing

Metadata: http://www.fla-etat.org/est/metadata/cenblkgrp_2010.htm

Area of Interest Doral Freight (NW 117TH AVE) - Alternative #1, analyzed on 03/13/2018.

Footprint analyzed

Blockgroup number	Total # Housing Units	# Occupied Housing Units	# Vacant Housing Units	Total Population
120860090381	2786	2605	181	7898
120860090434	727	621	106	2236
120860140001	62	51	11	127
120860090401	84	79	5	120
120860090362	1767	1518	249	4659
120860090441	400	330	70	1218
120860090391	1762	1574	188	4539
Totals	7,588	6,778	810	20,797

Summary: 321.86 acres, 100 percent of analysis area.

2010 Census Data Block Groups - Income

Metadata: http://www.fla-etat.org/est/metadata/cenblkgrp_2010.htm

Area of Interest Doral Freight (NW 117TH AVE) - Alternative #1, analyzed on 03/13/2018.

Footprint analyzed

Blockgroup number	Median Family Income in 2009	% Over 25 With Bachelor Degree	Number of Households Below Poverty Level	Number of Households on Public Assistance	Percentage - Ratio of Income to Poverty Level in the past year is under 1	Total Population
120860090381	68710	19.63784749	1120	0	14.2820709	7898
120860090434	66221	16.05068638	272	0	9.8018018	2236
120860140001	0	1.75039782	0	0	0	127
120860090401	0	0	17	0	85	120
120860090362	60948	25.04401408	681	0	15.07637813	4659
120860090441	137981	16.19433198	0	0	0	1218
120860090391	101591	21.27750481	230	14	4.91348003	4539
Totals	N/A	N/A	2,320	14	N/A	20,797

Summary: 321.86 acres, 100 percent of analysis area.

2010 Census Data Block Groups - Language

Metadata: http://www.fla-etat.org/est/metadata/cenblkgrp_2010.htm

Area of Interest Doral Freight (NW 117TH AVE) - Alternative #1, analyzed on 03/13/2018.

Footprint analyzed

Blockgroup number	Density of People Per Acre That Speak English "Not At All"	Density of People Per Acre That Speak English "Not Well"	% That Speak English "Not At All"	% That Speak English "Not Well"	Speak English "Not at All"	Speak English "Not Well"	Speak English "Well"	Total Population
120860090381	0.38037315	1.9903246	1.90181336	9.95134896	129	675	1334	7898
120860090434	0.5600254	1.51435441	4.13676657	11.1861545	98	265	487	2236
120860140001	0.00772887	0.01182063	5.82058891	8.90207715	255	390	188	127
120860090401	0	0.00222804	0	45	0	9	8	120
120860090362	0.23702977	0.56735848	2.30279275	5.51200392	94	225	694	4659
120860090441	0	0.13408745	0	9.95670996	0	23	18	1218
120860090391	0.11960463	0.59802316	0.93852651	4.69263257	40	200	556	4539
Totals	N/A	N/A	N/A	N/A	616	1,787	3,285	20,797

Summary: 321.86 acres, 100 percent of analysis area.

2010 Census Data Block Groups - Percentages

Metadata: http://www.fla-etat.org/est/metadata/cenblkgrp_2010.htm

Area of Interest Doral Freight (NW 117TH AVE) - Alternative #1, analyzed on 03/13/2018.

Footprint analyzed

Blockgroup number	% American Indian and Alaska Native	% Asian	% Black or African American	% Hispanic or Latino	% Some Other Race
120860090381	0.24056723	3.24132692	3.15269689	79.34920233	3.81109142
120860090434	0.04472272	1.34168157	3.0411449	82.20035778	2.68336315
120860140001	0.78740157	0	15.7480315	62.99212598	0
120860090401	0	0	0	94.16666667	2.5
120860090362	0.04292767	3.30543035	2.38248551	82.35672891	2.94054518
120860090441	0	2.70935961	1.47783251	83.74384236	4.26929392
120860090391	0.15421899	3.43688037	2.95219211	78.93809209	2.75391055

Summary: 321.86 acres, 100 percent of analysis area.

2010 Census Data Block Groups - Population Densities

Metadata: http://www.fla-etat.org/est/metadata/cenblkgrp_2010.htm

Area of Interest Doral Freight (NW 117TH AVE) - Alternative #1, analyzed on 03/13/2018.

Footprint analyzed

Blockgroup number	Density of American Indian and Alaska Native Population Per Acre	Density of Asian Population Per Acre	Density of Black or African American Population Per Acre	Density of Hispanic or Latino Population Per Acre	Density of Some Other Race Population Per Acre
120860090381	0.05602395	0.75484903	0.73420863	18.47905821	0.88753734
120860090434	0.00571454	0.17143635	0.38858906	10.5033336	0.3428727
120860140001	0.00003031	0	0.00060619	0.00242474	0
120860090401	0	0	0	0.02797428	0.00074268
120860090362	0.00504319	0.38832536	0.27989685	9.67535336	0.34545828

Blockgroup number	Density of American Indian and Alaska Native Population Per Acre	Density of Asian Population Per Acre	Density of Black or African American Population Per Acre	Density of Hispanic or Latino Population Per Acre	Density of Some Other Race Population Per Acre
120860090441	0	0.19238634	0.104938	5.94648693	0.30315424
120860090391	0.02093081	0.46645807	0.40067552	10.71358499	0.37376448

Summary: 321.86 acres, 100 percent of analysis area.

2010 Census Data Block Groups - Population Totals

Metadata: http://www.fla-etat.org/est/metadata/cenblkgrp_2010.htm

Area of Interest Doral Freight (NW 117TH AVE) - Alternative #1, analyzed on 03/13/2018.

Footprint analyzed

Blockgroup number	Population Under 5	Population 5 to 17	Population 18 to 21	Population 22 to 29	Population 30 to 39	Population 40 to 49	Population 50 to 64	Population Aged 65 and Older
120860090381	618	1770	394	796	1624	1479	862	355
120860090434	243	513	112	178	510	383	213	84
120860140001	14	24	6	9	21	38	12	3
120860090401	0	1	0	1	0	3	20	95
120860090362	347	1093	226	460	910	868	568	187
120860090441	124	290	65	134	238	199	126	42
120860090391	357	850	219	508	958	850	580	217
Totals	1,703	4,541	1,022	2,086	4,261	3,820	2,381	983

Summary: 321.86 acres, 100 percent of analysis area.

2010 Census Data Block Groups - Race and Ethnicity

Metadata: http://www.fla-etat.org/est/metadata/cenblkgrp_2010.htm

Area of Interest Doral Freight (NW 117TH AVE) - Alternative #1, analyzed on 03/13/2018.

Footprint analyzed

Blockgroup number	White Alone	Black or African American Alone	Native Hawaiian and Other Pacific Islander Alone	Asian Alone	Some Other Race Alone	2 or More Races	Hispanic or Latino of Any Race	American Indian or Alaska Native Alone
120860090381	6901	249	1	256	301	171	6267	19
120860090434	2031	68	3	30	60	43	1838	1
120860140001	106	20	0	0	0	0	80	1
120860090401	117	0	0	0	3	0	113	0
120860090362	4161	111	0	154	137	94	3837	2
120860090441	1107	18	0	33	52	8	1020	0
120860090391	4010	134	0	156	125	107	3583	7
Totals	18,433	600	4	629	678	423	16,738	30

Summary: 321.86 acres, 100 percent of analysis area.

2010 Census Data Block Groups - Transportation

Metadata: http://www.fla-etat.org/est/metadata/cenblkgrp_2010.htm

Area of Interest Doral Freight (NW 117TH AVE) - Alternative #1, analyzed on 03/13/2018.

Footprint analyzed

Blockgroup number	Housing Units With No Vehicle Available	Housing Units With 1 Vehicle Available	Housing Units With 2 Vehicles Available	Housing Units With 3 Vehicles Available	Housing Units With 4 Vehicles Available	Housing Units With 5 or More Vehicles Available	Public Transportation to Work
120860090381	55	961	1242	228	15	0	0
120860090434	0	129	479	89	0	12	0
120860140001	0	0	9	3	0	0	0
120860090401	3	14	0	0	0	0	0
120860090362	53	669	569	192	39	0	13
120860090441	0	0	52	0	11	0	0
120860090391	14	426	878	195	14	13	13
Totals	125	2,199	3,229	707	79	25	26

Summary: 321.86 acres, 100 percent of analysis area.

2010 Census Designated Places

Metadata: <http://www.fla-etat.org/est/metadata/cenplace2010.htm>

Area of Interest Doral Freight (NW 117TH AVE) - Alternative #1, analyzed on 03/13/2018.

Footprint analyzed

Name
Doral

Summary: 224.05 acres, 69.61 percent of analysis area.

2010 US Census Block Data

2010 US Census Bureau data by block. Detailed information is for each of the entire blocks that intersect an analysis area.

Metadata: <http://www.fla-etat.org/est/metadata/cenblk2010.htm>

Area of Interest Doral Freight (NW 117TH AVE) - Alternative #1, analyzed on 03/13/2018.

Footprint analyzed

Census Block number	2010 Population	# Households	# White	# Black	# Native American	# Asian	# Hispanic	# Other Race	Median Age Both Sexes	Average Household Size	Males	Females	Native Hawaiian and Other Pacific Islander Alone
120860090362001	306	109	260	10	0	3	273	26	27.8	3	142	164	0
120860090362002	3	1	0	0	0	0	3	3	35.5	3	2	1	0
120860090362003	15	5	11	0	0	0	9	4	44.5	3	7	8	0
120860090362004	0	0	0	0	0	0	0	0	0	0	0	0	0
120860090362006	0	0	0	0	0	0	0	0	0	0	0	0	0
120860090362007	364	126	325	13	0	6	308	10	31.5	3	175	189	0
120860090362033	1944	715	1738	51	2	47	1683	55	32.8	3	922	1022	0
120860090362034	0	0	0	0	0	0	0	0	0	0	0	0	0
120860090362035	143	49	128	7	0	0	129	6	34.5	3	65	78	0
120860090362036	0	0	0	0	0	0	0	0	0	0	0	0	0
120860090362037	0	0	0	0	0	0	0	0	0	0	0	0	0
120860090362038	0	0	0	0	0	0	0	0	0	0	0	0	0
120860090362039	0	0	0	0	0	0	0	0	0	0	0	0	0
120860090362040	0	0	0	0	0	0	0	0	0	0	0	0	0
120860090362041	0	0	0	0	0	0	0	0	0	0	0	0	0
120860090362042	0	0	0	0	0	0	0	0	0	0	0	0	0
120860090362043	0	0	0	0	0	0	0	0	0	0	0	0	0

Census Block number	2010 Population	# Households	# White	# Black	# Native American	# Asian	# Hispanic	# Other Race	Median Age Both Sexes	Average Household Size	Males	Females	Native Hawaiian and Other Pacific Islander Alone
120860090362044	0	0	0	0	0	0	0	0	0	0	0	0	0
120860090362045	0	0	0	0	0	0	0	0	0	0	0	0	0
120860090362046	24	8	22	1	0	0	19	0	39.7	3	11	13	0
120860090362047	41	16	33	3	0	4	26	0	37.8	3	18	23	0
120860090362048	12	4	11	0	0	1	9	0	37.5	3	4	8	0
120860090362050	25	8	23	0	0	0	24	2	33.5	3	9	16	0
120860090362051	2	1	2	0	0	0	2	0	30.5	2	1	1	0
120860090362053	78	20	74	0	0	4	70	0	30	4	36	42	0
120860090362061	0	0	0	0	0	0	0	0	0	0	0	0	0
120860090381015	118	37	100	1	0	0	110	7	31.5	3	62	56	0
120860090381016	0	0	0	0	0	0	0	0	0	0	0	0	0
120860090381017	148	49	134	0	1	4	123	2	31	3	69	79	0
120860090381018	0	0	0	0	0	0	0	0	0	0	0	0	0
120860090381019	0	0	0	0	0	0	0	0	0	0	0	0	0
120860090381020	0	0	0	0	0	0	0	0	0	0	0	0	0
120860090381034	1359	520	1173	59	2	54	966	46	31.5	3	685	674	0
120860090381035	50	15	50	0	0	0	35	0	36.5	3	20	30	0

Census Block number	2010 Population	# Households	# White	# Black	# Native American	# Asian	# Hispanic	# Other Race	Median Age Both Sexes	Average Household Size	Males	Females	Native Hawaiian and Other Pacific Islander Alone
120860090381038	135	41	132	2	0	0	108	1	32.3	3	59	76	0
120860090381063	0	0	0	0	0	0	0	0	0	0	0	0	0
120860090391013	1324	467	1192	47	1	26	1090	24	32.4	3	635	689	0
120860090391016	0	0	0	0	0	0	0	0	0	0	0	0	0
120860090391017	125	36	118	0	0	7	99	0	33.8	3	59	66	0
120860090391019	0	0	0	0	0	0	0	0	0	0	0	0	0
120860090391020	0	0	0	0	0	0	0	0	0	0	0	0	0
120860090391021	0	0	0	0	0	0	0	0	0	0	0	0	0
120860090401023	0	0	0	0	0	0	0	0	0	0	0	0	0
120860090401042	0	0	0	0	0	0	0	0	0	0	0	0	0
120860090401043	0	0	0	0	0	0	0	0	0	0	0	0	0
120860090434023	435	123	389	29	1	5	350	3	30.8	4	224	211	3
120860090434025	90	28	86	0	0	3	77	0	34.3	3	42	48	0
120860090434028	23	7	21	0	0	2	19	0	29.5	3	14	9	0
120860090434029	43	12	38	0	0	0	38	5	29.5	4	23	20	0
120860090434030	68	19	67	0	0	0	52	1	33.5	4	32	36	0
120860090434032	116	35	93	6	0	1	82	8	32.3	3	58	58	0

Census Block number	2010 Population	# Households	# White	# Black	# Native American	# Asian	# Hispanic	# Other Race	Median Age Both Sexes	Average Household Size	Males	Females	Native Hawaiian and Other Pacific Islander Alone
120860090434033	59	16	58	0	0	0	53	1	31.5	4	29	30	0
120860090434043	0	0	0	0	0	0	0	0	0	0	0	0	0
120860090434044	0	0	0	0	0	0	0	0	0	0	0	0	0
120860090434045	0	0	0	0	0	0	0	0	0	0	0	0	0
120860090434046	0	0	0	0	0	0	0	0	0	0	0	0	0
120860090434047	0	0	0	0	0	0	0	0	0	0	0	0	0
120860090434048	0	0	0	0	0	0	0	0	0	0	0	0	0
120860090441018	0	0	0	0	0	0	0	0	0	0	0	0	0
120860090441019	233	73	199	8	0	9	192	11	30.6	3	109	124	0
120860090441020	20	6	20	0	0	0	19	0	29.5	3	12	8	0
120860090441021	102	23	102	0	0	0	93	0	28.7	4	51	51	0
120860090441022	0	0	0	0	0	0	0	0	0	0	0	0	0
120860090441024	0	0	0	0	0	0	0	0	0	0	0	0	0
120860090441025	0	0	0	0	0	0	0	0	0	0	0	0	0
120860090441026	0	0	0	0	0	0	0	0	0	0	0	0	0
120860090441027	0	0	0	0	0	0	0	0	0	0	0	0	0
120860140001116	0	0	0	0	0	0	0	0	0	0	0	0	0

Census Block number	2010 Population	# Households	# White	# Black	# Native American	# Asian	# Hispanic	# Other Race	Median Age Both Sexes	Average Household Size	Males	Females	Native Hawaiian and Other Pacific Islander Alone
120860140001119	0	0	0	0	0	0	0	0	0	0	0	0	0
120860140001126	0	0	0	0	0	0	0	0	0	0	0	0	0
120860140001127	0	0	0	0	0	0	0	0	0	0	0	0	0
120860140001133	0	0	0	0	0	0	0	0	0	0	0	0	0
120860140001134	0	0	0	0	0	0	0	0	0	0	0	0	0
120860140001135	0	0	0	0	0	0	0	0	0	0	0	0	0
120860140001136	0	0	0	0	0	0	0	0	0	0	0	0	0
120860140001137	0	0	0	0	0	0	0	0	0	0	0	0	0
120860140001138	0	0	0	0	0	0	0	0	0	0	0	0	0
120860140001141	0	0	0	0	0	0	0	0	0	0	0	0	0
120860140001145	0	0	0	0	0	0	0	0	0	0	0	0	0
Totals	7,405	2,569	6,599	237	7	176	6,061	215	N/A	N/A	3,575	3,830	3

Summary: 321.86 acres, 100 percent of analysis area.

2010 US Census Block Data - Minority Population greater than 40%

Census Blocks 2010 with minority population greater than 40%

Metadata: <http://www.fla-etat.org/est/metadata/cenblk2010.htm>

Area of Interest Doral Freight (NW 117TH AVE) - Alternative #1, analyzed on 03/13/2018.

Footprint analyzed

Census Block number	Percent Minority	2010 Population
120860090391017	83.2	125
120860090362007	89.3	364
120860090362050	96	25
120860090434030	76.5	68
120860090362035	90.9	143
120860090434029	88.4	43
120860090441019	88.8	233
120860090362033	91	1944
120860090362051	100	2
120860090381038	80.7	135
120860090381034	80.1	1359
120860090381017	87.2	148
120860090434033	89.8	59
120860090362001	92.2	306
120860090391013	86.3	1324
120860090362047	80.5	41
120860090434028	91.3	23
120860090362002	100	3
120860090441020	95	20
120860090434023	86.7	435
120860090362053	94.9	78
120860090441021	91.2	102
120860090434025	88.9	90
120860090381015	93.2	118
120860090362048	83.3	12
120860090362046	87.5	24
120860090381035	70	50
120860090362003	86.7	15
120860090434032	75.9	116
Totals	N/A	7,405

Summary: 149.63 acres, 46.49 percent of analysis area.

2016 American Community Survey Block Group Data - Household Language

2016 American Community Survey Block Group Data - Household Languages

Metadata: http://www.fl-a-etat.org/est/metadata/cenacs_2016.htm

Area of Interest Doral Freight (NW 117TH AVE) - Alternative #1, analyzed on 03/13/2018.

Footprint analyzed

Total Households (HH) by HH Language	HH Not Limited English Speaking Status	Spanish: Limited English speaking HH	Indo-European languages: Limited English speaking HH	Asian and Pacific Island languages: Limited English speaking HH	Other languages: Limited English speaking HH
1482	1247	235	70	0	0
2543	2190	294	161	16	0
1620	1351	221	120	10	0
265	139	100	26	0	0
642	560	76	26	0	0
568	433	135	9	0	0
37	23	14	0	0	0
Totals 7,157	5,943	1,075	412	26	0

Summary: 321.86 acres, 100 percent of analysis area.

2016 American Community Survey Block Group Data - Housing

Metadata: http://www.fla-etat.org/est/metadata/cenacs_2016.htm

Area of Interest Doral Freight (NW 117TH AVE) - Alternative #1, analyzed on 03/13/2018.

Footprint analyzed

Blockgroup number	Total # Housing Units	# Occupied Housing Units	# Vacant Housing Units	Total Population
120860090362	1848	1482	366	5172
120860090381	2860	2543	317	8816
120860090391	2132	1620	512	5371
120860090401	324	265	59	663
120860090434	781	642	139	2915
120860090441	838	568	270	2359
120860140001	37	37	0	134
Totals	8,820	7,157	1,663	25,430

Summary: 321.86 acres, 100 percent of analysis area.

2016 American Community Survey Block Group Data - Income

Metadata: http://www.fla-etat.org/est/metadata/cenacs_2016.htm

Area of Interest Doral Freight (NW 117TH AVE) - Alternative #1, analyzed on 03/13/2018.

Footprint analyzed

Blockgroup number	Median Family Income	% Over 25 With Bachelor Degree	Number of Households Below Poverty Level	Number of Households on Public Assistance	Percentage - Ratio of Income to Poverty Level in the past year is under 1	Total Population
120860090362	31.88321732	1127	13	21.7904099	5172	
120860090381	26.64473684	883	35	10.01588022	8816	
120860090391	23.25451499	431	20	8.07267279	5371	
120860090401	8.59728507	96	0	14.47963801	663	
120860090434	27.85591767	500	7	17.24732666	2915	

Blockgroup number	Median Family Income	% Over 25 With Bachelor Degree	Number of Households Below Poverty Level	Number of Households on Public Assistance	Percentage - Ratio of Income to Poverty Level in the past year is under 1	Total Population
120860090441		19.20305214	748	4	31.708351	2359
120860140001		11.94029851	33	0	24.62686567	134
Totals	N/A	N/A	3,818	79	N/A	25,430

Summary: 321.86 acres, 100 percent of analysis area.

2016 American Community Survey Block Group Data - Language

Metadata: http://www.fla-etat.org/est/metadata/cenacs_2016.htm

Area of Interest Doral Freight (NW 117TH AVE) - Alternative #1, analyzed on 03/13/2018.

Footprint analyzed

Blockgroup number	Density of People Per Acre That Speak English Not At All"	Density of People Per Acre That Speak English Not Well"	% That Speak English Not At All"	% That Speak English Not Well"	Speak English Not at All"	Speak English Not Well"	Speak English Well"	Total Population
120860090362	0.66905071	1.88732216	5.5868251	15.75984991	268	756	929	5172
120860090381	0.80862793	2.7586765	3.4248269	11.68397626	277	945	1037	8816
120860090391	0.34383713	1.04336784	2.34343434	7.11111111	116	352	934	5371
120860090401	0.02373364	0.01854191	16.43835616	12.84246575	96	75	111	663
120860090434	0.39528869	0.95760078	2.82981267	6.85532084	71	172	294	2915
120860090441	0.41950029	2.68365253	3.53682171	22.62596899	73	467	297	2359
120860140001	0.00094024	0	23.13432836	0	31	0	3	134
Totals	N/A	N/A	N/A	N/A	932	2,767	3,605	25,430

Summary: 321.86 acres, 100 percent of analysis area.

2016 American Community Survey Block Group Data - Percentages

Metadata: http://www.fla-etat.org/est/metadata/cenacs_2016.htm

Area of Interest Doral Freight (NW 117TH AVE) - Alternative #1, analyzed on 03/13/2018.

Footprint analyzed

Blockgroup number	% American Indian and Alaska Native	% Asian	% Black or African American	% Hispanic or Latino	% Some Other Race	% People(Age 20-64) with a Disability
120860090362	0	4.77571539	0	85.75019335	2.55220418	3.24616772
120860090381	0	2.46143376	3.47096189	82.74727768	1.03221416	2.46957767
120860090391	0	5.45522249	2.62520946	81.00912307	1.19158443	2.05052006
120860090401	0	0	4.37405732	89.89441931	5.27903469	1.45348837
120860090434	0	0.30874786	3.46483705	84.21955403	1.71526587	0
120860090441	0	1.18694362	0	92.58160237	2.16193302	3.17689531
120860140001	0	0	0	86.56716418	2.98507463	0

Summary: 321.86 acres, 100 percent of analysis area.

2016 American Community Survey Block Group Data - Population Densities

Metadata: http://www.fl-a-etat.org/est/metadata/cenacs_2016.htm

Area of Interest Doral Freight (NW 117TH AVE) - Alternative #1, analyzed on 03/13/2018.

Footprint analyzed

Blockgroup number	Density of American Indian and Alaska Native Population Per Acre	Density of Asian Population Per Acre	Density of Black or African American Population Per Acre	Density of Hispanic or Latino Population Per Acre	Density of Some Other Race Population Per Acre	Density of People Per Acre (Age 20-64) with a Disability
120860090362	0	0.6166251	0	11.0717907	0.32953244	0.26961745
120860090381	0	0.63347386	0.89328572	21.2958149	0.26565033	0.40285435
120860090391	0	0.86848516	0.41793996	12.8968564	0.18970324	0.20452381
120860090401	0	0	0.00716954	0.14734635	0.00865289	0.00123613
120860090434	0	0.05010702	0.56231209	13.66808089	0.27837232	0
120860090441	0	0.16090422	0	12.55052918	0.29307554	0.25284949
120860140001	0	0	0	0.00351833	0.00012132	0

Summary: 321.86 acres, 100 percent of analysis area.

2016 American Community Survey Block Group Data - Population Totals

Metadata: http://www.fl-a-etat.org/est/metadata/cenacs_2016.htm

Area of Interest Doral Freight (NW 117TH AVE) - Alternative #1, analyzed on 03/13/2018.

Footprint analyzed

Blockgroup number	Population Under 5	Population 5 to 17	Population 18 to 21	Population 22 to 29	Population 30 to 39	Population 40 to 49	Population 50 to 64	Population Aged 65 and Older
120860090362	375	910	278	602	1197	734	646	430
120860090381	728	1969	337	861	1679	1662	1144	436
120860090391	421	1164	202	593	980	824	871	316
120860090401	79	120	8	17	183	96	48	112
120860090434	406	605	118	390	402	486	338	170
120860090441	295	571	170	162	414	456	250	41
120860140001	0	54	4	4	38	28	6	0
Totals	2,304	5,393	1,117	2,629	4,893	4,286	3,303	1,505

Summary: 321.86 acres, 100 percent of analysis area.

2016 American Community Survey Block Group Data - Race and Ethnicity

Metadata: http://www.fl-a-etat.org/est/metadata/cenacs_2016.htm

Area of Interest Doral Freight (NW 117TH AVE) - Alternative #1, analyzed on 03/13/2018.

Footprint analyzed

Blockgroup number	White Alone	Black or African American Alone	Native Hawaiian and Other Pacific Islander Alone	Asian Alone	Some Other Race Alone	2 or More Races	Hispanic or Latino of Any Race	American Indian or Alaska Native Alone
120860090362	4753	0	0	247	132	40	4435	0
120860090381	8068	306	0	217	91	134	7295	0
120860090391	4825	141	0	293	64	48	4351	0
120860090401	595	29	0	0	35	4	596	0
120860090434	2708	101	0	9	50	47	2455	0
120860090441	2212	0	0	28	51	68	2184	0
120860140001	130	0	0	0	4	0	116	0
Totals	23,291	577	0	794	427	341	21,432	0

Summary: 321.86 acres, 100 percent of analysis area.

2016 American Community Survey Block Group Data - Transportation

Metadata: http://www.fl-a-etat.org/est/metadata/cenacs_2016.htm

Area of Interest Doral Freight (NW 117TH AVE) - Alternative #1, analyzed on 03/13/2018.

Footprint analyzed

Blockgroup number	Housing Units With No Vehicle Available	Housing Units With 1 Vehicle Available	Housing Units With 2 Vehicles Available	Housing Units With 3 Vehicles Available	Housing Units With 4 Vehicles Available	Housing Units With 5 or More Vehicles Available	Public Transportation to Work
120860090362	0	312	946	198	26	0	0
120860090381	0	836	1446	140	91	30	30
120860090391	28	514	843	196	27	12	26
120860090401	12	114	120	19	0	0	0
120860090434	0	99	434	109	0	0	0
120860090441	4	171	303	90	0	0	0
120860140001	11	7	19	0	0	0	0
Totals	55	2,053	4,111	752	144	42	56

Summary: 321.86 acres, 100 percent of analysis area.

Adopted Total Maximum Daily Loads (TMDLs) in Florida

Metadata: http://www.fl-a-etat.org/est/metadata/adopted_tmdls.htm

Area of Interest Doral Freight (NW 117TH AVE) - Alternative #1, analyzed on 03/13/2018.

Footprint analyzed

TMDL Status	Description
STATE ADOPTED AND EPA APPROVED TMDLS	C-6/MIAMI CANAL [WBID: 3290]

Summary: .02 acres, .01 percent of analysis area.

Air Quality Maintenance Areas

Metadata: http://www.fl-a-etat.org/est/metadata/airqual_maintarea.htm

Area of Interest Doral Freight (NW 117TH AVE) - Alternative #1, analyzed on 03/13/2018.

Footprint analyzed

Name

Southeast FL Airshed

Summary: 321.86 acres, 100 percent of analysis area.

Black Bear Range

Metadata: http://www.fla-etat.org/est/metadata/bear_range.htm

Area of Interest Doral Freight (NW 117TH AVE) - Alternative #1, analyzed on 03/13/2018.

Footprint analyzed

Name

RARE

Summary: 321.86 acres, 100 percent of analysis area.

CLIP Version 4 Aggregated CLIP Priorities

Metadata: http://www.fla-etat.org/est/metadata/clipv4_prio.htm

Area of Interest Doral Freight (NW 117TH AVE) - Alternative #1, analyzed on 03/13/2018.

Footprint analyzed

Description	Area of Interest	
	Acr	Pct
PRIORITY 4	30.73	9.55%
PRIORITY 5	21.01	6.53%
UNKNOWN DESCRIPTION	270.13	83.93%

CLIP Version 4 Aquifer Recharge

Metadata: http://www.fla-etat.org/est/metadata/clipv4_recharge.htm

Area of Interest Doral Freight (NW 117TH AVE) - Alternative #1, analyzed on 03/13/2018.

Footprint analyzed

Description	Area of Interest	
	Acr	Pct
PRIORITY 2	8	2.49%
PRIORITY 3	237.51	73.79%
PRIORITY 4	76.35	23.72%

CLIP Version 4 Biodiversity Resource Priorities

Metadata: http://www.fla-etat.org/est/metadata/clipv4_bidivrp.htm

Area of Interest Doral Freight (NW 117TH AVE) - Alternative #1, analyzed on 03/13/2018.

Footprint analyzed

Description	Area of Interest	
	Acr	Pct
PRIORITY 4	6.28	1.95%
PRIORITY 5	4.33	1.35%
UNKNOWN DESCRIPTION	311.25	96.70%

CLIP Version 4 Critical Lands and Waters Identification - High Priority Private Wetlands and Uplands

Metadata: http://www.fla-etat.org/est/metadata/clipv4_private_p1p2.htm

Area of Interest Doral Freight (NW 117TH AVE) - Alternative #1, analyzed on 03/13/2018.

Footprint analyzed

Description	Area of Interest	
	Acr	Pct
UNKNOWN DESCRIPTION	321.86	100.00%

CLIP Version 4 Florida Ecological Greenways Network

Metadata: http://www.fla-etat.org/est/metadata/clipv4_fegn.htm

Area of Interest Doral Freight (NW 117TH AVE) - Alternative #1, analyzed on 03/13/2018.

Footprint analyzed

Description	Area of Interest	
	Acr	Pct
UNKNOWN DESCRIPTION	321.86	100.00%

CLIP Version 4 Landscape Integrity Index

Metadata: http://www.fla-etat.org/est/metadata/clipv4_lsinteg.htm

Area of Interest Doral Freight (NW 117TH AVE) - Alternative #1, analyzed on 03/13/2018.

Footprint analyzed

Description	Area of Interest	
	Acr	Pct
2	294.75	91.57%
3	27.12	8.43%

CLIP Version 4 Landscape Resource Priorities

Metadata: http://www.fla-etat.org/est/metadata/clipv4_indscrpr.htm

Area of Interest Doral Freight (NW 117TH AVE) - Alternative #1, analyzed on 03/13/2018.

Footprint analyzed

Description	Area of Interest	
	Acr	Pct
UNKNOWN DESCRIPTION	321.86	100.00%

CLIP Version 4 Natural Floodplain

Metadata: http://www.fla-etat.org/est/metadata/clipv4_fldpln.htm

Area of Interest Doral Freight (NW 117TH AVE) - Alternative #1, analyzed on 03/13/2018.

Footprint analyzed

Description	Area of Interest	
	Acr	Pct
PRIORITY 4	0.44	0.14%
PRIORITY 6	42.4	13.17%
UNKNOWN DESCRIPTION	279.02	86.69%

CLIP Version 4 Potential Habitat Richness

Metadata: http://www.fla-etat.org/est/metadata/clipv4_phrich.htm

Area of Interest Doral Freight (NW 117TH AVE) - Alternative #1, analyzed on 03/13/2018.

Footprint analyzed

Description	Area of Interest	
	Acr	Pct
1 SPECIES	5.33	1.66%
2-4 SPECIES	4.33	1.35%
UNKNOWN DESCRIPTION	312.19	97.00%

CLIP Version 4 Priority Natural Communities

Metadata: http://www.fla-etat.org/est/metadata/clipv4_natcom.htm

Area of Interest Doral Freight (NW 117TH AVE) - Alternative #1, analyzed on 03/13/2018.

Footprint analyzed

Description	Area of Interest	
	Acr	Pct
UNKNOWN DESCRIPTION	321.86	100.00%

CLIP Version 4 Rare Species Habitat Conservation Priorities

Metadata: http://www.fla-etat.org/est/metadata/clipv4_fnaihab.htm

Area of Interest Doral Freight (NW 117TH AVE) - Alternative #1, analyzed on 03/13/2018.

Footprint analyzed

Description	Area of Interest	
	Acr	Pct
PRIORITY 6	2.56	0.79%
UNKNOWN DESCRIPTION	319.31	99.21%

CLIP Version 4 Significant Surface Waters

Metadata: http://www.fla-etat.org/est/metadata/clipv4_surfwtr.htm

Area of Interest Doral Freight (NW 117TH AVE) - Alternative #1, analyzed on 03/13/2018.

Footprint analyzed

Description	Area of Interest	
	Acr	Pct
PRIORITY 5	28.06	8.72%
UNKNOWN DESCRIPTION	293.8	91.28%

CLIP Version 4 Strategic Habitat Conservation Areas

Metadata: http://www.fla-etat.org/est/metadata/clipv4_shca.htm

Area of Interest Doral Freight (NW 117TH AVE) - Alternative #1, analyzed on 03/13/2018.

Footprint analyzed

Description	Area of Interest	
	Acr	Pct
UNKNOWN DESCRIPTION	321.86	100.00%

CLIP Version 4 Surface Water Resource Priorities

Metadata: http://www.fla-etat.org/est/metadata/clipv4_srfwtrrp.htm

Area of Interest Doral Freight (NW 117TH AVE) - Alternative #1, analyzed on 03/13/2018.

Footprint analyzed

Description	Area of Interest	
	Acr	Pct
PRIORITY 4	28.06	8.72%
PRIORITY 5	22.89	7.11%
UNKNOWN DESCRIPTION	270.91	84.17%

CLIP Version 4 Wetlands

Metadata: http://www.fla-etat.org/est/metadata/clipv4_wetland.htm

Area of Interest Doral Freight (NW 117TH AVE) - Alternative #1, analyzed on 03/13/2018.

Footprint analyzed

Description	Area of Interest	
	Acr	Pct
PRIORITY 6	6.5	2.02%
UNKNOWN DESCRIPTION	315.36	97.98%

Coastal Assessment Framework

Metadata: <http://www.fla-etat.org/est/metadata/caffi.htm>

Area of Interest Doral Freight (NW 117TH AVE) - Alternative #1, analyzed on 03/13/2018.

Footprint analyzed

Description	Area of Interest	
	Acr	Pct
BISCAYNE BAY EDA	321.86	100%

Coastal Change Analysis Program - 2010

Metadata: http://www.fla-etat.org/est/metadata/ccap_2010.htm

Area of Interest Doral Freight (NW 117TH AVE) - Alternative #1, analyzed on 03/13/2018.

Footprint analyzed

Description	Area of Interest	
	Acr	Pct
BARE LAND	16.45	5.11%
DEVELOPED - HIGH INTENSITY	30.01	9.32%
DEVELOPED - LOW INTENSITY	65.8	20.44%
DEVELOPED - MEDIUM INTENSITY	106.25	33.01%
DEVELOPED - OPEN SPACE	47.12	14.64%
GRASSLAND/HERBACEOUS	1.11	0.35%
OPEN WATER	10.67	3.31%
PALUSTRINE EMERGENT WETLAND	16.89	5.25%
PALUSTRINE FORESTED WETLAND	26.45	8.22%
PALUSTRINE SCRUB/SHRUB WETLAND	0.89	0.28%
SCRUB/SHRUB	0.22	0.07%

Cooperative Land Cover (CLC v3.2)

Metadata: http://www.fla-etat.org/est/metadata/clc_v3_2_state.htm

Area of Interest Doral Freight (NW 117TH AVE) - Alternative #1, analyzed on 03/13/2018.

Footprint analyzed

Description	Area of Interest	
	Acr	Pct
1821 - LOW INTENSITY URBAN	0.77	0.24%
1822 - HIGH INTENSITY URBAN	98.58	30.63%
1840 - TRANSPORTATION	169.22	52.57%
1860 - UTILITIES	2.15	0.67%
2110 - PRAIRIES AND BOGS	0.37	0.12%
2120 - MARSHES	1.68	0.52%
3200 - CULTURAL-LACUSTRINE	21.98	6.83%
4200 - CULTURAL-RIVERINE	20.85	6.48%

Description	Acr	Pct
7000 - EXOTIC PLANTS	6.27	1.95%

County Demographics - 2000 Census

2000 Census General Demographic Profile by County

Metadata: <http://www.fl-a-etat.org/est/metadata/cntdem.htm>

Area of Interest Doral Freight (NW 117TH AVE) - Alternative #1, analyzed on 03/13/2018.

Footprint analyzed

County	Total Population	# Male	# Female	Median Age	# White	# Black or African American	# American Indian, Eskimo, or Aleut	# Asian	# Native Hawaiian and Other Pacific Islander	# Some Other Race	# Hispanic or Latino (of any race).	Total Number of Households	Average Household Size
MIAMI - DADE	2253362	1088895	1164467	35.6	1570558	457214	4365	31753	799	103251	1291737	776774	2.84

Summary: 321.86 acres, 100 percent of analysis area.

Crocodile Consultation Area

Metadata: http://www.fl-a-etat.org/est/metadata/ca_crocodile.htm

Area of Interest Doral Freight (NW 117TH AVE) - Alternative #1, analyzed on 03/13/2018.

Footprint analyzed

Description	Area of Interest	
	Acr	Pct
AMERICAN CROCODILE CONSULTATION AREA (SF ESO)	110.55	34.35%

DFIRM (SFHA) 100 Year Flood Zones

Metadata: http://www.fl-a-etat.org/est/metadata/dfirm_100_floodzones.htm

Area of Interest Doral Freight (NW 117TH AVE) - Alternative #1, analyzed on 03/13/2018.

Footprint analyzed

Description	Area of Interest	
	Acr	Pct
AE	86.4	26.84%

Description	Acr	Pct
AH	40.41	12.55%
OUTSIDE 100 YEAR FLOODPLAIN	195.05	60.60%

DFIRM 100 Year Floodplain

Metadata: http://www.fla-etat.org/est/metadata/dfirm_100.htm

Area of Interest Doral Freight (NW 117TH AVE) - Alternative #1, analyzed on 03/13/2018.

Footprint analyzed

Description	Area of Interest	
	Acr	Pct
100 YEAR FLOODPLAIN	126.81	39.40%
OUTSIDE 100 YEAR FLOODPLAIN	195.05	60.60%

DFIRM 500 Year Floodplain

Metadata: http://www.fla-etat.org/est/metadata/dfirm_500.htm

Area of Interest Doral Freight (NW 117TH AVE) - Alternative #1, analyzed on 03/13/2018.

Footprint analyzed

Description	Area of Interest	
	Acr	Pct
500 YEAR FLOODPLAIN	126.81	39.40%
OUTSIDE 500 YEAR FLOODPLAIN	195.05	60.60%

DRASTIC Coverage for the Surficial Aquifer System

Metadata: <http://www.fla-etat.org/est/metadata/aqdrsu.htm>

Area of Interest Doral Freight (NW 117TH AVE) - Alternative #1, analyzed on 03/13/2018.

Footprint analyzed

Index Score (Sum of Weighted Scores)	Area of Interest	
	Acr	Pct
210	321.86	100%

Developments of Regional Impact (DRI)

Developments of Regional Impact

Metadata: <http://www.fla-etat.org/est/metadata/dri.htm>

Area of Interest Doral Freight (NW 117TH AVE) - Alternative #1, analyzed on 03/13/2018.

Footprint analyzed

Description	Area of Interest	
	Acr	Pct
BELLAGIO ISLES [ADA NO: 1999-008]	47.94	14.9%

Description	Acr	Pct
DORAL PARK [ADA NO: 1974-072]	88.7	27.56%

District 6 Generalized Landuse

Metadata: http://www.fla-etat.org/est/metadata/d6_lu_gen.htm

Area of Interest Doral Freight (NW 117TH AVE) - Alternative #1, analyzed on 03/13/2018.

Footprint analyzed

Description	Area of Interest	
	Acr	Pct
ACREAGE NOT ZONED FOR AGRICULTURE	5.79	1.8%
AGRICULTURAL	0.7	0.22%
PARCELS WITH NO VALUES	0.73	0.23%
PUBLIC/SEMI-PUBLIC	77.22	23.99%
RECREATION	57.39	17.83%
RESIDENTIAL	39.79	12.36%
VACANT NONRESIDENTIAL	3.98	1.24%
VACANT RESIDENTIAL	27.6	8.58%

EPA Water Quality Data Monitoring Stations

Water quality data monitoring stations from EPA STORET system.

Metadata: <http://www.fla-etat.org/est/metadata/epastoret.htm>

Area of Interest Doral Freight (NW 117TH AVE) - Alternative #1, analyzed on 03/13/2018.

Footprint analyzed

ID	Station	Agency	Type
21FLDADE-DR19	DR19	21FLDADE	CANAL DRAINAGE
21FLDADE_WQX-DR19	DR19	21FLDADE_WQX	CANAL DRAINAGE
21FLDADE-SP15	SP15	21FLDADE	CANAL DRAINAGE
21FLDADE_WQX-SP15	SP15	21FLDADE_WQX	CANAL DRAINAGE

Summary: 4 feature(s) found within buffer.

Ecosystem Management Areas

Florida Department of Environmental Protection Ecosystem Management Areas.

Metadata: <http://www.fla-etat.org/est/metadata/emabnd.htm>

Area of Interest Doral Freight (NW 117TH AVE) - Alternative #1, analyzed on 03/13/2018.

Footprint analyzed

Ecosystem Management Area	Section	Area of Interest	
		Acr	Pct
SOUTH FLORIDA EMA	LOWER EAST COAST	321.86	100%

Environmental Geology

Metadata: <http://www.fla-etat.org/est/metadata/fdepgeo.htm>

Area of Interest Doral Freight (NW 117TH AVE) - Alternative #1, analyzed on 03/13/2018.

Footprint analyzed

Geologic Category	Area of Interest	
	Acr	Pct
PEAT	321.86	100%

FDOT RCI Bridges

Metadata: <http://www.fla-etat.org/est/metadata/bridges.htm>

Area of Interest Doral Freight (NW 117TH AVE) - Alternative #1, analyzed on 03/13/2018.

Footprint analyzed

Bridge Number
870907
870908
870218
870420
870910
870907
870909
870219
870421

Summary: 626.02 linear feet within buffer.

FFWCC IWHRs Reclass 2009

Integrated Wildlife Habitat Results - 2009

Metadata: http://www.fla-etat.org/est/metadata/iwhrs_reclass_2009.htm

Area of Interest Doral Freight (NW 117TH AVE) - Alternative #1, analyzed on 03/13/2018.

Footprint analyzed

Description	Area of Interest	
	Acr	Pct
LOW	299.19	92.96%
MEDIUM	14.89	4.63%
UNKNOWN DESCRIPTION	7.78	2.42%

FFWCC Potential Habitat Richness - 2009

FFWCC Potential Habitat Richness 2009

Metadata: http://www.fla-etat.org/est/metadata/pothab_rch_reclass.htm

Area of Interest Doral Freight (NW 117TH AVE) - Alternative #1, analyzed on 03/13/2018.

Footprint analyzed

Description	Area of Interest	
	Acr	Pct
LOW	39.12	12.15%
MEDIUM	19.34	6.01%
UNKNOWN DESCRIPTION	263.4	81.84%

FFWCC Strategic Habitat Conservation Areas Priority Rankings - 2009

Metadata: http://www.fla-etat.org/est/metadata/shca_prio.htm

Area of Interest Doral Freight (NW 117TH AVE) - Alternative #1, analyzed on 03/13/2018.

Footprint analyzed

Description	Area of Interest	
	Acr	Pct
UNKNOWN DESCRIPTION	321.86	100.00%

FFWCC Strategic Habitat Conservation Areas Richness - 2009

Metadata: http://www.fla-etat.org/est/metadata/shca_rch.htm

Area of Interest Doral Freight (NW 117TH AVE) - Alternative #1, analyzed on 03/13/2018.

Footprint analyzed

Description	Area of Interest	
	Acr	Pct
UNKNOWN DESCRIPTION	321.86	100.00%

FFWCC Strategic Habitat Conservation Areas by Species - 2009

Metadata: http://www.fla-etat.org/est/metadata/shca_qry.htm

Area of Interest Doral Freight (NW 117TH AVE) - Alternative #1, analyzed on 03/13/2018.

Footprint analyzed

Description	Area of Interest	
	Acr	Pct
NO SPECIES DATA	321.86	100.00%

Facility Crossings

Metadata: <http://www.fla-etat.org/est/metadata/faccross.htm>

Area of Interest Doral Freight (NW 117TH AVE) - Alternative #1, analyzed on 03/13/2018.

Footprint analyzed

Name

NW 58TH ST
RAMP 515/RAMP 517
NW 74TH ST CANAL
NW 74TH ST CANAL
NW 58TH ST

Summary: 163.15 linear feet within buffer.

Fatal Crashes On Florida Local and State Highway System (SHS) Roadways (2005 - 2007)

Metadata: http://www.fla-etat.org/est/metadata/fdot_crash_2005_2007_fatal.htm

Area of Interest Doral Freight (NW 117TH AVE) - Alternative #1, analyzed on 03/13/2018.

Footprint analyzed

Calendar Year	0 Ft.
2006	1

Fatal Crashes on Florida Local and State Highway System (SHS) Roadways (2012)

Metadata: http://www.fla-etat.org/est/metadata/fdot_crash_2012_fatal.htm

Area of Interest Doral Freight (NW 117TH AVE) - Alternative #1, analyzed on 03/13/2018.

Footprint analyzed

Calendar Year	0 Ft.
2012	1

Fatal Crashes on Florida Local and State Highway System (SHS) Roadways (2013)

Metadata: http://www.fla-etat.org/est/metadata/fdot_crash_2013_fatal.htm

Area of Interest Doral Freight (NW 117TH AVE) - Alternative #1, analyzed on 03/13/2018.

Footprint analyzed

Calendar Year	0 Ft.
2013	1

Fatal Crashes on Florida Local and State Highway System (SHS) Roadways (2014)

Metadata: http://www.fla-etat.org/est/metadata/fdot_crash_2014_fatal.htm

Area of Interest Doral Freight (NW 117TH AVE) - Alternative #1, analyzed on 03/13/2018.

Footprint analyzed

Calendar Year	0 Ft.
2014	1

Florida 5 Year Crash Rates

Metadata: http://www.fla-etat.org/est/metadata/fdot_crash_counts.htm

Area of Interest Doral Freight (NW 117TH AVE) - Alternative #1, analyzed on 03/13/2018.

Footprint analyzed

State Rd	RCI Roadway ID	Safety Ratio	Percent Confidence
SR821	87471000	1.66637233	99.99
SR821	87471000	1.02545521	85
SR821	87471000	1.58091773	99.99
SR821	87471000	1.19636441	99.5
SR821	87471000	1.36727361	99.75
SR821	87471000	1.87010535	99.99

Summary: 1875.28 linear feet within buffer.

Florida Bonneted Bat Consultation Area

Metadata: http://www.fla-etat.org/est/metadata/ca_bonneted_bat.htm

Area of Interest Doral Freight (NW 117TH AVE) - Alternative #1, analyzed on 03/13/2018.

Footprint analyzed

Description	Area of Interest	
	Acr	Pct
FLORIDA BONNETED BAT	321.86	100%

Florida Invasive Plants

Metadata: <http://www.fla-etat.org/est/metadata/fnaiip.htm>

Area of Interest Doral Freight (NW 117TH AVE) - Alternative #1, analyzed on 03/13/2018.

Footprint analyzed

Species Name	Common Name
MELALEUCA QUINQUENERVIA	MELALEUCA
MELALEUCA QUINQUENERVIA	MELALEUCA

Summary: 2 feature(s) found within buffer.

Florida Site File Field Survey Project Boundaries

Field Survey Project Boundaries

Metadata: http://www.fla-etat.org/est/metadata/shpo_surveys.htm

Area of Interest Doral Freight (NW 117TH AVE) - Alternative #1, analyzed on 03/13/2018.

Footprint analyzed

Title	Publication Date	Manuscript Number
CULTURAL RESOURCE ASSESSMENT SURVEY FOR HOMESTEAD EXTENSION OF FLORIDA'S TURNPIKE FROM STATE ROAD 836 (DOLPHIN EXPRESSWAY) TO EAST OF NW 57TH AVENUE (RED ROAD) PROJECT DEVELOPMENT AND ENVIRONMENTAL (PD&E) STUDY, MIAMI-DADE AND BROWARD COUNTIES	2010	17583

Title	Publication Date	Manuscript Number
DADE COUNTY HISTORIC SURVEY, PHASE II: FINAL REPORT.	1989	2127
DADE COUNTY ARCHAEOLOGICAL SURVEY INTERIM REPORT	1980	340
AN ARCHAEOLOGICAL SURVEY OF THE BELLAGIO ISLES DRI, DADE COUNTY, FLORIDA	1998	5286
A CULTURAL RESOURCE ASSESSMENT SURVEY OF NW 74TH STREET FROM THE HOMESTEAD EXTENSION OF THE FLORIDA TURNPIKE (HEFT) TO SR 826/PALMETTO EXPRESSWAY AND THE HEFT FROM NW 41ST STREET TO THE OKEECHOBEE TOLL PLAZA, COUNTY: MIAMI-DADE	2005	11345

Summary: 938.15 acres, 291.48 percent of analysis area.

Florida Site File Resource Groups

Resource Groups

Metadata: http://www.fla-etat.org/est/metadata/shpo_res_groups.htm

Area of Interest Doral Freight (NW 117TH AVE) - Alternative #1, analyzed on 03/13/2018.

Footprint analyzed

Site ID	Site Name	Resource Group Type	Time Period of Significance	Time Period of Significance	SHPO Evaluation
DA11529	NW 58TH STREET CANAL	LINEAR RESOURCE	MODERN, 1950-PRESENT		INELIGIBLE FOR NRHP
DA10754	SNAPPER CREEK CANAL	LINEAR RESOURCE	OTHER		INELIGIBLE FOR NRHP

Summary: 10.01 acres, 3.11 percent of analysis area.

Floridan Aquifer System FAVA Response Theme

Metadata: http://www.fla-etat.org/est/metadata/fava_fas.htm

Area of Interest Doral Freight (NW 117TH AVE) - Alternative #1, analyzed on 03/13/2018.

Footprint analyzed

Description	Area of Interest	
	Acr	Pct
UNKNOWN DESCRIPTION	321.86	100.00%

Future Land Use 2008

Metadata: http://www.fla-etat.org/est/metadata/flu_2008.htm

Area of Interest Doral Freight (NW 117TH AVE) - Alternative #1, analyzed on 03/13/2018.

Footprint analyzed

Land Use	Area of Interest	
	Acr	Pct
COMMERCIAL, OFFICE, TOURISM, MARINA	7.9	2.45%
INDUSTRIAL, EXTRACTIVE, TRANSPORTATION	161.65	50.22%
MIXED USE, ACTIVITY CTR, URBAN VILLAGE	8.69	2.7%

Land Use	Acr	Pct
PUBLIC/SEMI-PUBLIC, GOV, INSTITUTIONAL	7.03	2.18%
RECREATION/OPEN SPACE	8.95	2.78%
RESIDENTIAL HIGH MORE THAN RM AND > 12DU	28.91	8.98%
RESIDENTIAL MEDIUM MORE THAN RL, < 13DU	93.96	29.19%
WATER BODIES (OPTIONAL)	4.77	1.48%

Generalized Agricultural Land Use

Metadata: http://www.fla-etat.org/est/metadata/lu_gen_ag.htm

Area of Interest Doral Freight (NW 117TH AVE) - Alternative #1, analyzed on 03/13/2018.

Footprint analyzed

Description	Area of Interest	
	Acr	Pct
AGRICULTURAL	0.7	0.22%

Geocoded Homeowner and Condominium Associations

Geocoded Homeowner and Condominium Associations (Geocoded)

Metadata: http://www.fla-etat.org/est/metadata/gc_hoa.htm

Area of Interest Doral Freight (NW 117TH AVE) - Alternative #1, analyzed on 03/13/2018.

Footprint analyzed

Name	Number of units
LAS BRISAS AT DORAL CONDO NO. 3	27
LAS BRISAS AT DORAL CONDO NO. 4	38
LAS BRISAS AT DORAL CONDO NO. 7	54

Summary: 3 feature(s) found within buffer.

Groundwater Monitoring Wells

Well data from the Florida Department of Environmental Protection Generalized Well Information System

Metadata: <http://www.fla-etat.org/est/metadata/depgwi.htm>

Area of Interest Doral Freight (NW 117TH AVE) - Alternative #1, analyzed on 03/13/2018.

Footprint analyzed

Well ID	Type
NWW24A	GROUND WATER QUALITY MONITORING WELL
NWW2A	GROUND WATER QUALITY MONITORING WELL
NWW24B	GROUND WATER QUALITY MONITORING WELL
NWW2B	GROUND WATER QUALITY MONITORING WELL

Summary: 4 feature(s) found within buffer.

Hazardous Waste Facilities

Metadata: <http://www.fla-etat.org/est/metadata/chaz.htm>

Area of Interest Doral Freight (NW 117TH AVE) - Alternative #1, analyzed on 03/13/2018.

Footprint analyzed

EPA ID	Site ID	Name
FLR000047258	34297	PENSKE TRUCK LEASING
FLD981470784	53858	APPLIED INDUSTRIAL COATINGS

Summary: 2 feature(s) found within buffer.

Hydrologic Cataloging Units of Florida

Metadata: <http://www.fla-etat.org/est/metadata/watershed.htm>

Area of Interest Doral Freight (NW 117TH AVE) - Alternative #1, analyzed on 03/13/2018.

Footprint analyzed

Description
SOUTHEAST FLORIDA COAST

Summary: 321.86 acres, 100 percent of analysis area.

Intermediate Aquifer System FAVA Response Theme

Metadata: http://www.fla-etat.org/est/metadata/fava_ias.htm

Area of Interest Doral Freight (NW 117TH AVE) - Alternative #1, analyzed on 03/13/2018.

Footprint analyzed

Description	Area of Interest	
	Acr	Pct
UNKNOWN DESCRIPTION	321.86	100.00%

List of Hydric Soils Classified by NRCS

List of Hydric Soils characteristics

Metadata: http://www.fla-etat.org/est/metadata/sv_hydric.htm

Area of Interest Doral Freight (NW 117TH AVE) - Alternative #1, analyzed on 03/13/2018.

Footprint analyzed

Mapunit Key	Component Name	Component Percent	Mapunit Name	Mapunit acres	Soil Drainage Class	Mapunit Kind	Hydrologic Group
631578	DANIA	92	DANIA MUCK, DEPRESSIONAL	35330	VERY POORLY DRAINED	CONSOCIATION	A/D
631568	LAUDERHILL	96	LAUDERHILL MUCK, DEPRESSIONAL	45850	VERY POORLY DRAINED	CONSOCIATION	A/D
631568	LAUDERHILL	96	LAUDERHILL MUCK, DEPRESSIONAL	45850	VERY POORLY DRAINED	CONSOCIATION	A/D
631592	PAHOKEE	99	PAHOKEE MUCK, DEPRESSIONAL	20140	VERY POORLY DRAINED	CONSOCIATION	A/D

Mapunit Key	Component Name	Component Percent	Mapunit Name	Mapunit acres	Soil Drainage Class	Mapunit Kind	Hydrologic Group
631592	PAHOKEE	99	PAHOKEE MUCK, DEPRESSIONAL	20140	VERY POORLY DRAINED	CONSOCIATION	A/D

Summary: 301.51 acres, 93.68 percent of analysis area.

List of Specific Soils - SSURGO

List of Specific Soils characteristics

Metadata: http://www.fla-etat.org/est/metadata/nrcs_soils.htm

Area of Interest Doral Freight (NW 117TH AVE) - Alternative #1, analyzed on 03/13/2018.

Footprint analyzed

Mapunit Key	Component Name	Component Percent	Mapunit Name	Mapunit acres	Hydric Soil Rating	Soil Drainage Class	Mapunit Kind
631578	DANIA	92	DANIA MUCK, DEPRESSIONAL	35330	YES	VERY POORLY DRAINED	CONSOCIATION
631573	UDORTHENTS	75	UDORTHENTS-WATER COMPLEX	20470	NO	WELL DRAINED	COMPLEX
631568	LAUDERHILL	96	LAUDERHILL MUCK, DEPRESSIONAL	45850	YES	VERY POORLY DRAINED	CONSOCIATION
631568	LAUDERHILL	96	LAUDERHILL MUCK, DEPRESSIONAL	45850	YES	VERY POORLY DRAINED	CONSOCIATION
631592	PAHOKEE	99	PAHOKEE MUCK, DEPRESSIONAL	20140	YES	VERY POORLY DRAINED	CONSOCIATION
631592	PAHOKEE	99	PAHOKEE MUCK, DEPRESSIONAL	20140	YES	VERY POORLY DRAINED	CONSOCIATION
750490	WATER	100	WATER	38200	UNRANKED		CONSOCIATION

Summary: 321.86 acres, 100 percent of analysis area.

Local Florida Parks and Recreational Facility Boundaries

Metadata: http://www.fla-etat.org/est/metadata/gc_parksbnd.htm

Area of Interest Doral Freight (NW 117TH AVE) - Alternative #1, analyzed on 03/13/2018.

Footprint analyzed

Name	Type
DORAL MEADOW PARK TRAILS & TAILS PARK	NEIGHBORHOOD PARK / ATHLETIC NATURE PARK

Summary: 13.14 acres, 4.08 percent of analysis area.

NPDES Stormwater Permits

Metadata: http://www.fla-etat.org/est/metadata/npdes_stormwater.htm

Area of Interest Doral Freight (NW 117TH AVE) - Alternative #1, analyzed on 03/13/2018.

Footprint analyzed

Permittee	Permit ID
DADE COUNTY	FLS000003

Summary: 321.86 acres, 100 percent of analysis area.

National Bridge Inventory

Metadata: http://www.fla-etat.org/est/metadata/bts_bridge.htm

Area of Interest Doral Freight (NW 117TH AVE) - Alternative #1, analyzed on 03/13/2018.

Footprint analyzed

Description
NW 58 ST BRIDGE [SR 821 HEFT 30.08 - 17.2 MILES N OF US-1]
NW 74 ST CANAL BRIDGE [SR821 NB HEFT31.08 - 18.2 MILES NORTH OF US-1]
SNAPPER CREEK CANAL BRIDGE [NW 74 ST NB 31.0 - 2 MILES N OF NW 41 ST]
SNAPPER CREEK CANAL BRIDGE [NW 74 ST NB 31.1 - 2 MILES NORTH OF NW 41 ST]
NW 74TH ST CANAL BRIDGE [SR 821 HEFT 31.08 - 1 M S OF OKEECHOBEE TOLL]
NW 58 ST BRIDGE [SR 821 HEFT 30.08 - 17.2 MILES NORTH OF US-1]
NW 74 ST CANAL BRIDGE [SR 821 HEFT 31.08 - 18.2 MILES NORTH OF US-1]

Summary: 7 feature(s) found within buffer.

National Historic Preservation Act - Florida Certified Local Governments

Metadata: <http://www.fla-etat.org/est/metadata/clgbnd.htm>

Area of Interest Doral Freight (NW 117TH AVE) - Alternative #1, analyzed on 03/13/2018.

Footprint analyzed

FCLG	Contact Name
MIAMI-DADE COUNTY	MS. SARAH CODY, HISTORIC PRESERVATION CHIEF

Summary: 321.86 acres, 100 percent of analysis area.

National Wetlands Inventory

Wetland areas from the National Wetlands Inventory summarized by wetland system type.

Metadata: <http://www.fla-etat.org/est/metadata/nwip.htm>

Area of Interest Doral Freight (NW 117TH AVE) - Alternative #1, analyzed on 03/13/2018.

Footprint analyzed

System	Area of Interest	
	Acr	Pct
PALUSTRINE	185.14	57.52%

Noise Barriers

FDOT Noise Barriers

Metadata: http://www.fla-etat.org/est/metadata/noise_barriers.htm

Area of Interest Doral Freight (NW 117TH AVE) - Alternative #1, analyzed on 03/13/2018.

Footprint analyzed

Noise Barrier ID	Material
FDOT DISTRICT: TURNPIKE, ID: 929	Precast Concrete
FDOT DISTRICT: TURNPIKE, ID: 699	Precast Concrete
FDOT DISTRICT: TURNPIKE, ID: 344	Cast-in-Place Concrete
FDOT DISTRICT: TURNPIKE, ID: 870	Precast Concrete
FDOT DISTRICT: TURNPIKE, ID: 346	Precast Concrete
FDOT DISTRICT: TURNPIKE, ID: 347	Cast-in-Place Concrete
FDOT DISTRICT: TURNPIKE, ID: 871	Precast Concrete
FDOT DISTRICT: TURNPIKE, ID: 357	Precast Concrete
FDOT DISTRICT: TURNPIKE, ID: 880	Precast Concrete
FDOT DISTRICT: TURNPIKE, ID: 993	Precast Concrete

Summary: 3991.37 linear feet within buffer.

Nonfatal Crashes On Florida Local and State Highway System (SHS) Roadways (2005 - 2007)

Metadata: http://www.fla-etat.org/est/metadata/fdot_crash_2005_2007_nonfatal.htm

Area of Interest Doral Freight (NW 117TH AVE) - Alternative #1, analyzed on 03/13/2018.

Footprint analyzed

Calendar Year	0 Ft.
2005	61
2006	50
2007	50

Nonfatal Crashes on Florida Local and State Highway System (SHS) Roadways (2008 - 2009)

Metadata: http://www.fla-etat.org/est/metadata/fdot_crash_2008_2009_nonfatal.htm

Area of Interest Doral Freight (NW 117TH AVE) - Alternative #1, analyzed on 03/13/2018.

Footprint analyzed

Calendar Year	0 Ft.
2008	43
2009	37

Nonfatal Crashes on Florida Local and State Highway System (SHS) Roadways (2010)

Metadata: http://www.fla-etat.org/est/metadata/fdot_crash_2010_nonfatal.htm

Area of Interest Doral Freight (NW 117TH AVE) - Alternative #1, analyzed on 03/13/2018.

Footprint analyzed

Calendar Year	0 Ft.
2010	32

Nonfatal Crashes on Florida Local and State Highway System (SHS) Roadways (2011)

Metadata: http://www.fla-etat.org/est/metadata/fdot_crash_2011_nonfatal.htm

Area of Interest Doral Freight (NW 117TH AVE) - Alternative #1, analyzed on 03/13/2018.

Footprint analyzed

Calendar Year	0 Ft.
2011	34

Nonfatal Crashes on Florida Local and State Highway System (SHS) Roadways (2012)

Metadata: http://www.fla-etat.org/est/metadata/fdot_crash_2012_nonfatal.htm

Area of Interest Doral Freight (NW 117TH AVE) - Alternative #1, analyzed on 03/13/2018.

Footprint analyzed

Calendar Year	0 Ft.
2012	40

Nonfatal Crashes on Florida Local and State Highway System (SHS) Roadways (2013)

Metadata: http://www.fla-etat.org/est/metadata/fdot_crash_2013_nonfatal.htm

Area of Interest Doral Freight (NW 117TH AVE) - Alternative #1, analyzed on 03/13/2018.

Footprint analyzed

Calendar Year	0 Ft.
2013	70

Nonfatal Crashes on Florida Local and State Highway System (SHS) Roadways (2014)

Metadata: http://www.fla-etat.org/est/metadata/fdot_crash_2014_nonfatal.htm

Area of Interest Doral Freight (NW 117TH AVE) - Alternative #1, analyzed on 03/13/2018.

Footprint analyzed

Calendar Year	0 Ft.
2014	68

Parks and Recreational Facilities (Points)

Metadata: http://www.fla-etat.org/est/metadata/gc_parks.htm

Area of Interest Doral Freight (NW 117TH AVE) - Alternative #1, analyzed on 03/13/2018.

Footprint analyzed

Type	Name
NEIGHBORHOOD PARK / ATHLETIC	DORAL MEADOW PARK

Summary: 1 feature(s) found within buffer.

Principal Aquifers of the State of Florida

Metadata: <http://www.fla-etat.org/est/metadata/aquip.htm>

Area of Interest Doral Freight (NW 117TH AVE) - Alternative #1, analyzed on 03/13/2018.

Footprint analyzed

Description	Area of Interest	
	Acr	Pct
BISCAYNE AQUIFER	321.86	100%

RCI-NHD24FLOWLINE intersect (USCG D7)

Metadata: http://www.fla-etat.org/est/metadata/rci_nhd24flow_uscg_d7.htm

Area of Interest Doral Freight (NW 117TH AVE) - Alternative #1, analyzed on 03/13/2018.

Footprint analyzed

Description	GNIS Name	NHD ReachCode	Latitude	Longitude
CANAL/DITCH AT NW 74TH STREET		03090206080397	25.8402710098	-80.3865010425
CANAL/DITCH AT NW 74TH STREET		03090206080397	25.8401906628	-80.3864987828
CANAL/DITCH AT NW 74TH STREET		03090206080397	25.841070243	-80.3865235209
CANAL/DITCH AT NW 74TH STREET		03090206080397	25.8391301038	-80.3864689552
CANAL/DITCH AT NW 50 ST		03090206031107	25.8188467812	-80.3857497686
CANAL/DITCH AT NW 58 ST		03090206080397	25.8261755019	-80.3859694436

Summary: 6 feature(s) found within buffer.

Rare and Imperiled Fish

Watersheds containing Rare and Imperiled Fish

Metadata: <http://www.fla-etat.org/est/metadata/rarimpwaters.htm>

Area of Interest Doral Freight (NW 117TH AVE) - Alternative #1, analyzed on 03/13/2018.

Footprint analyzed

Watershed Name	Common Name
TAMIAMI CANAL	MOUNTAIN MULLET

Summary: 163.44 acres, 50.78 percent of analysis area.

Recharge Areas of the Floridan Aquifer

Metadata: <http://www.fla-etat.org/est/metadata/rcharg.htm>

Area of Interest Doral Freight (NW 117TH AVE) - Alternative #1, analyzed on 03/13/2018.

Footprint analyzed

Area of Interest

Description	Acr	Pct
DISCHARGE/LESS THAN 1	321.86	100%

Reclass of Wetland Habitats of High Priority to Endangered and Threatened Species in Florida - 2012

Metadata: http://www.fla-etat.org/est/metadata/priority_wetlands_2012_reclass.htm

Area of Interest Doral Freight (NW 117TH AVE) - Alternative #1, analyzed on 03/13/2018.

Footprint analyzed

Description	Area of Interest	
	Acr	Pct
1-3 FOCAL SPECIES IN WETLAND AREAS	15.56	4.83%
4-6 FOCAL SPECIES IN WETLAND AREAS	20.89	6.49%
UNKNOWN DESCRIPTION	285.41	88.67%

SFWMD - Save Our Rivers Lands

Metadata: http://www.fla-etat.org/est/metadata/sor_sfwmd.htm

Area of Interest Doral Freight (NW 117TH AVE) - Alternative #1, analyzed on 03/13/2018.

Footprint analyzed

Description	Source
EAST COAST BUFFER	S/M PUBLIC LANDS COVERAGE

Summary: .13 acres, .04 percent of analysis area.

SFWMD Residential Areas 2008

Metadata: http://www.fla-etat.org/est/metadata/lu_sf_resident_08.htm

Area of Interest Doral Freight (NW 117TH AVE) - Alternative #1, analyzed on 03/13/2018.

Footprint analyzed

Land Use Classification	Area of Interest	
	Acr	Pct
1210 FIXED SINGLE FAMILY UNITS	17.72	5.51%
1310 FIXED SINGLE FAMILY UNITS	11.27	3.5%
1330 MULTIPLE DWELLING UNITS - LOW RISE	66.24	20.58%
1390 HIGH DENSITY UNDER CONSTRUCTION	17.02	5.29%

SFWMD Wetlands 2008

Metadata: http://www.fla-etat.org/est/metadata/lu_sf_wtlnds_08.htm

Area of Interest Doral Freight (NW 117TH AVE) - Alternative #1, analyzed on 03/13/2018.

Footprint analyzed

Area of Interest

Land Use Classification	Acr	Pct
6172 MIXED SHRUBS	0.57	0.18%
6191 WET MELALEUCA	5.01	1.56%
6410 FRESHWATER MARSHES - GRAMINOID PRAIRIE - MARSH	2.04	0.63%

Snail Kite Consultation Area

Metadata: http://www.fla-etat.org/est/metadata/ca_snail_kite.htm

Area of Interest Doral Freight (NW 117TH AVE) - Alternative #1, analyzed on 03/13/2018.

Footprint analyzed

Description	Area of Interest	
	Acr	Pct
SNAIL KITE CONSULTATION AREA	321.86	100%

Sole Source Aquifers

Metadata: <http://www.fla-etat.org/est/metadata/epassa.htm>

Area of Interest Doral Freight (NW 117TH AVE) - Alternative #1, analyzed on 03/13/2018.

Footprint analyzed

Aquifer
BISCAYNE AQUIFER SSA

Summary: 321.86 acres, 100 percent of analysis area.

Summary of Hydric Soils Classified by NRCS

Subset of SSOILS data designated as Hydric soils.

Metadata: http://www.fla-etat.org/est/metadata/sv_hydric.htm

Area of Interest Doral Freight (NW 117TH AVE) - Alternative #1, analyzed on 03/13/2018.

Footprint analyzed

Mapunit Key	Area of Interest	
	Acr	Pct
631568	129.47	40.22%
631578	42.38	13.17%
631592	129.66	40.29%

Summary of Specific Soils - SSURGO

County Soil Survey maps published by the United States Department of Agriculture (USDA) Natural Resources Conservation Service (NRCS) as the Soil Service Geographic (SSURGO) data set.

Metadata: http://www.fla-etat.org/est/metadata/nrcs_soils.htm

Area of Interest Doral Freight (NW 117TH AVE) - Alternative #1, analyzed on 03/13/2018.

Footprint analyzed

Area of Interest

Mapunit Key	Acr	Pct
631568	129.47	40.22%
631573	0.37	0.11%
631578	42.38	13.17%
631592	129.66	40.29%
750490	19.98	6.21%

Surficial Aquifer System FAVA Response Theme

Metadata: http://www.fla-etat.org/est/metadata/fava_sas.htm

Area of Interest Doral Freight (NW 117TH AVE) - Alternative #1, analyzed on 03/13/2018.

Footprint analyzed

Description	Area of Interest	
	Acr	Pct
MORE VULNERABLE	141.15	43.85%
UNKNOWN DESCRIPTION	180.71	56.15%

Surficial Geology

Metadata: <http://www.fla-etat.org/est/metadata/surgeo.htm>

Area of Interest Doral Freight (NW 117TH AVE) - Alternative #1, analyzed on 03/13/2018.

Footprint analyzed

Description	Area of Interest	
	Acr	Pct
MIAMI LS	321.86	100%

Township Range Section

Public Land Surveys, Township Range Section

Metadata: <http://www.fla-etat.org/est/metadata/plss.htm>

Area of Interest Doral Freight (NW 117TH AVE) - Alternative #1, analyzed on 03/13/2018.

Footprint analyzed

Township, Range, Section

53S39E01
53S39E12
53S39E13
53S39E24
53S40E06
53S40E07
53S40E18
53S40E19

Summary: 321.86 acres, 100 percent of analysis area.

Traffic Analysis Zones 2000

Metadata: <http://www.fla-etat.org/est/metadata/taz2000.htm>

Area of Interest Doral Freight (NW 117TH AVE) - Alternative #1, analyzed on 03/13/2018.

Footprint analyzed

2000 Population

2253362

Summary: 321.86 acres, 100 percent of analysis area.

Transportation Disadvantaged Service Provider Areas (TDSP) in Florida - 2010

Metadata: <http://www.fla-etat.org/est/metadata/tdsp.htm>

Area of Interest Doral Freight (NW 117TH AVE) - Alternative #1, analyzed on 03/13/2018.

Footprint analyzed

County	Description
MIAMI-DADE	MIAMI-DADE TRANSIT AUTHORITY

Summary: 321.86 acres, 100 percent of analysis area.

US EPA National Pollutant Discharge Elimination System (NPDES)

Metadata: <http://www.fla-etat.org/est/metadata/epanpdes.htm>

Area of Interest Doral Freight (NW 117TH AVE) - Alternative #1, analyzed on 03/13/2018.

Footprint analyzed

Registry ID	Facility Name
110041939025	MENORCA AT DORAL
110041938516	THE PROMENADE AT DORAL
110059791426	NW 117 AVE. DRAINAGE PROJECT
110028303495	DORAL MEADOWS PARK - PHASE 2
110056401521	NW 74TH STREET

Summary: 5 feature(s) found within buffer.

US EPA Resource Conservation and Recovery Act (RCA) Regulated Facilities

US EPA Resource Conservation and Recovery Act (RCRA) Regulated Facilities

Metadata: <http://www.fla-etat.org/est/metadata/eparcr.htm>

Area of Interest Doral Freight (NW 117TH AVE) - Alternative #1, analyzed on 03/13/2018.

Footprint analyzed

Facility ID	Facility Name
110007478185	PENSKE TRUCK LEASING

Summary: 1 feature(s) found within buffer.

USFWS Ecological Services Area Federally Listed Species

U.S. Fish and Wildlife Service Ecological Services Area Federally Listed Species

Metadata: http://www.fla-etat.org/est/metadata/eso_species.htm

Area of Interest Doral Freight (NW 117TH AVE) - Alternative #1, analyzed on 03/13/2018.

Footprint analyzed

County	Office	Mammals	Birds	Fish	Reptiles	Amphibians	Mollusks	Crustaceans	Plants	Plants continued	Ferns and Allies	Invertebrates	Lichen
MIAMI-DADE	SOUTH FLORIDA ESO	FLORIDA BONNETED BAT, FLORIDA PANTHER, PUMA, WEST INDIAN MANATEE	AUDUBON'S CRESTED CARACARA, BACHMAN'S WARBLER, CAPE SABLE SEASIDE SPARROW, EVERGLADE SNAIL KITE, FLORIDA GRASSHOPPER SPARROW, FLORIDA SCRUB-JAY, IVORY-BILLED WOODPECKER, KIRTLAND'S WARBLER, PIPING PLOVER, RED KNOT, RED COCKADE WOODPECKER, WOODSTOCK STORK	GULF STURGEON, SMALLTROT SAWFISH	AMERICAN ALLIGATOR, AMERICAN CROCODILE, EASTERN INDIGO SNAKE, HOWLANDS SEA TURTLE, LEATHERBACK SEA TURTLE				BEACH JACQUEMONTIA, BLODGETT'S SILVERBUSSH, CAPE SABLE THOROUGHGWORT, CARTER'S MUSTARD, CARTER'S SMALL-FLOWERED FLAX, CRENULATE LEAD-PLANT, DELTOID SPURGE, EVERGLADES BULLY, FLORIDA BRICKELL - BUSH, FLORIDA PINELAND CRABGRASS, FLORIDA PRAIRIE-CLOVER	FLORIDA SEMAPHORE CACTUS, GARBER'S SPURGE, JOHNSON'S SEAGRASS, OKEECHOBEE GOURD, PINELAND SANDMATE, SAND FLAX, SMALL'S MILKPEA, TINY POLYGAL	FLORIDA BRISTLE FERN	BARTRAM'S HAIRSTREAK BUTTERFLY, ELKHORN CORAL, FLORIDA LEAFWING BUTTERFLY, MIAMI BLUE BUTTERFLY, SCHAUS SWALLOWTAIL BUTTERFLY, STAGHORN CORAL, STOCK ISLAND TREE SNAIL	

Summary: 321.86 acres, 100 percent of analysis area.

Urbanized Areas

Urban Exclusion Area

Metadata: <http://www.fla-etat.org/est/metadata/urban.htm>

Area of Interest Doral Freight (NW 117TH AVE) - Alternative #1, analyzed on 03/13/2018.

Footprint analyzed

Name

MIAMI

Summary: 308.19 acres, 95.75 percent of analysis area.

Verified Impaired Florida Waters: Run 48 - August 2013

Metadata: http://www.fla-etat.org/est/metadata/impaired_waters.htm

Area of Interest Doral Freight (NW 117TH AVE) - Alternative #1, analyzed on 03/13/2018.

Footprint analyzed

Name	Unique Water Body Identifier Number	Impairment(s) that Failed Water Quality Standards
C-4/TAMIAMI CANAL	3286	MERCURY (IN FISH TISSUE)
C-6/MIAMI CANAL	3290	FECAL COLIFORM
C-6/MIAMI CANAL	3290	MERCURY (IN FISH TISSUE)

Summary: 321.88 acres, 100.01 percent of analysis area.

Water Management District Boundaries

Metadata: <http://www.fla-etat.org/est/metadata/wmdbnd.htm>

Area of Interest Doral Freight (NW 117TH AVE) - Alternative #1, analyzed on 03/13/2018.

Footprint analyzed

Description

SOUTH FLORIDA WATER MANAGEMENT DISTRICT

Summary: 321.86 acres, 100 percent of analysis area.

Water Management District Owned Lands

Metadata: <http://www.fla-etat.org/est/metadata/wmdl.htm>

Area of Interest Doral Freight (NW 117TH AVE) - Alternative #1, analyzed on 03/13/2018.

Footprint analyzed

District Land interest description	Area of Interest	
	Acr	Pct
POTENTIAL DISTRICT LAND	0.15	0.05%

Waterbody IDs

FDEP Waterbody IDs

Metadata: <http://www.fla-etat.org/est/metadata/wbids.htm>

Area of Interest Doral Freight (NW 117TH AVE) - Alternative #1, analyzed on 03/13/2018.

Footprint analyzed

Description

C-6/MIAMI CANAL

Description

C-4/TAMIAMI CANAL

Summary: 321.86 acres, 100 percent of analysis area.

Woodstork Core Foraging Areas

Metadata: http://www.fla-etat.org/est/metadata/woodstork_areas.htm

Area of Interest Doral Freight (NW 117TH AVE) - Alternative #1, analyzed on 03/13/2018.

Footprint analyzed

Name	Area of Interest	
	Acr	Pct
WOOD STORK AREAS	321.86	100%

Appendix 1: Analysis Issue Matrix

Doral Freight (NW 117TH AVE) Area of Interest

This AOI will be available in the EST until 04/12/2018

Last updated by Alexis Thomas @ FDOT District 6

The table below lists all of the analysis types that have been run for this project, crossreferenced with environmental resource issues.

Analysis Type	Social and Economic						Cultural			Natural				Physical							
	Land Use Changes	Social	Relocation Potential	Farmlands	Aesthetic Effects	Economic	Mobility	Section 4(f) Potential	Historic and Archaeological Sites	Recreation Areas	Wetlands and Surface Waters	Water Quality and Quantity	Floodplains	Wildlife and Habitat	Coastal and Marine	Noise	Air Quality	Contamination	Infrastructure	Navigation	Special Designations
2000 Census Block Data		✓																			
2000 Census Data Block Groups - Housing		✓				✓															
2000 Census Data Block Groups - Income		✓				✓															
2000 Census Data Block Groups - Language		✓				✓															
2000 Census Data Block Groups - Percentages		✓				✓															
2000 Census Data Block Groups - Population Densities		✓				✓															
2000 Census Data Block Groups - Population Totals		✓				✓															
2000 Census Data Block Groups - Transportation		✓				✓															
2000 US Census Block Data - Minority Population greater than 40%		✓				✓															
2001 Intermodal Terminal Facilities							✓														
2003 FFWCC Habitat and Landcover GRID													✓								
2008 SFWMD FL Land Use and Land Cover	✓	✓				✓								✓							
2010 Amtrak Intercity Railroad Terminals		✓				✓	✓												✓		
2010 Census County Demographics		✓				✓															
2010 Census Data Block Groups - Housing		✓				✓															
2010 Census Data Block Groups - Income		✓				✓															
2010 Census Data Block Groups - Language		✓				✓															

Analysis Type	Land Use Changes	Social	Relocation Potential	Farmlands	Aesthetic Effects	Economic	Mobility	Section 4(f) Potential	Historic and Archaeological Sites	Recreation Areas	Wetlands and Surface Waters	Water Quality and Quantity	Floodplains	Wildlife and Habitat	Coastal and Marine	Noise	Air Quality	Contamination	Infrastructure	Navigation	Special Designations
2010 Census Data Block Groups - Percentages		✓				✓															
2010 Census Data Block Groups - Population Densities		✓				✓															
2010 Census Data Block Groups - Population Totals		✓				✓															
2010 Census Data Block Groups - Race and Ethnicity		✓				✓															
2010 Census Data Block Groups - Transportation		✓				✓															
2010 Census Designated Places	✓	✓	✓		✓	✓	✓		✓	✓							✓	✓	✓		✓
2010 US Census Block Data		✓				✓															
2010 US Census Block Data - Minority Population greater than 40%		✓				✓															
2011 SWFWMD FL Land Use and Land Cover	✓	✓				✓									✓						
2013 NFWMD FL Land Use and Land Cover	✓	✓				✓									✓						
2014 SJRWMD FL Land Use and Land Cover	✓	✓				✓									✓						
2014 SRWMD FL Land Use and Land Cover	✓	✓				✓									✓						
2016 American Community Survey Block Group Data - Household Language		✓				✓															
2016 American Community Survey Block Group Data - Housing		✓				✓															
2016 American Community Survey Block Group Data - Income		✓				✓															
2016 American Community Survey Block Group Data - Language		✓				✓															
2016 American Community Survey Block Group Data - Percentages		✓				✓															
2016 American Community Survey Block Group Data - Population Densities		✓				✓															
2016 American Community Survey Block Group Data - Population Totals		✓				✓															
2016 American Community Survey Block Group Data - Race and Ethnicity		✓				✓															
2016 American Community Survey Block Group Data - Transportation		✓				✓															
AM Tower Structures																✓				✓	
Abandoned Rails (Subset of BTS Rails)									✓	✓									✓		
Abandoned Rails 2015 (Subset of BTS Rails)									✓	✓									✓		
Adopted Total Maximum Daily Loads (TMDLs) in Florida											✓			✓							
Air Quality Maintenance Areas																	✓				
Airport Runways (Polygons)		✓				✓	✓								✓				✓		

Analysis Type	Land Use Changes	Social	Relocation Potential	Farmlands	Aesthetic Effects	Economic	Mobility	Section 4(f) Potential	Historic and Archaeological Sites	Recreation Areas	Wetlands and Surface Waters	Water Quality and Quantity	Floodplains	Wildlife and Habitat	Coastal and Marine	Noise	Air Quality	Contamination	Infrastructure	Navigation	Special Designations
Airports		✓				✓	✓									✓			✓		
Ambient Air Monitoring Sites																	✓				
American Crocodile Critical Habitat														✓							
American Indian Lands and Native Entities In Florida		✓				✓			✓												✓
Areas of Critical State Concern in Florida																					✓
Atlantic Coast Plants Consultation Area														✓							
Audubons Crested Caracara Occurrences in Florida (1992-2009)														✓							
Aviation Transportation Facilities		✓				✓	✓									✓			✓		
Bald Eagle Nesting Territories														✓							
Basin Management Action Plans (BMAP) Areas in Florida											✓			✓							
Biomedical Waste													✓					✓			
Black Bear Range														✓							
Black Bear Road Kills														✓							
Brownfield Location Boundaries	✓	✓												✓				✓			✓
Bus Transit Routes						✓	✓														
CLIP Version 4 Aggregated CLIP Priorities														✓							
CLIP Version 4 Aquifer Recharge														✓							
CLIP Version 4 Biodiversity Resource Priorities														✓							
CLIP Version 4 Critical Lands and Waters Identification - High Priority Private Wetlands and Uplands														✓							
CLIP Version 4 Florida Ecological Greenways Network														✓							
CLIP Version 4 Landscape Integrity Index														✓							
CLIP Version 4 Landscape Resource Priorities														✓							
CLIP Version 4 Natural Floodplain														✓							
CLIP Version 4 Potential Habitat Richness														✓							
CLIP Version 4 Priority Natural Communities														✓							
CLIP Version 4 Rare Species Habitat Conservation Priorities														✓							
CLIP Version 4 Significant Surface Waters														✓							
CLIP Version 4 Strategic Habitat Conservation Areas														✓							
CLIP Version 4 Surface Water Resource Priorities														✓							
CLIP Version 4 Wetlands														✓							
Cape Sable Seaside Sparrow Consultation Area														✓							

Analysis Type	Land Use Changes	Social	Relocation Potential	Farmlands	Aesthetic Effects	Economic	Mobility	Section 4(f) Potential	Historic and Archaeological Sites	Recreation Areas	Wetlands and Surface Waters	Water Quality and Quantity	Floodplains	Wildlife and Habitat	Coastal and Marine	Noise	Air Quality	Contamination	Infrastructure	Navigation	Special Designations
Cape Sable Seaside Sparrow Historic Range														✓							
Cape Sable Sparrow Critical Habitat														✓							
Caracara Consultation Area														✓							
Cellular Antenna Locations																			✓		
Cemeteries (Points)		✓														✓					
Cemeteries (Polygons)		✓														✓					
Census Bureau Landmarks - Points		✓																			
Census Bureau Landmarks - Polygons		✓																			
Coastal Assessment Framework																					
Coastal Barrier Resource System													✓		✓						✓
Coastal Change Analysis Program - 2010													✓		✓						
Coastal Emergency Management Flood Data												✓	✓		✓						
Coastline												✓	✓								
Community Boundaries (User Defined)		✓																			
Community Centers (Points)		✓																			
Community and Fraternal Center Boundaries in Florida - 2015		✓														✓					
Comprehensive Everglades Restoration Plan (CERP) Project Boundaries										✓	✓	✓	✓	✓	✓			✓			✓
Cooperative Land Cover (CLC v3.2)														✓	✓						
Correctional Facilities		✓												✓					✓		
Cotton Mouse Consultation Area														✓						✓	
County Demographics - 2000 Census		✓				✓															
Critical Habitat for the Reticulated Flatwoods Salamander and Frosted Flatwoods														✓							
Critical Habitat in Florida for the West Indian Manatee - 2005														✓							
Critical Wildlife Area Boundaries														✓							
Crocodile Consultation Area														✓							
Cross Florida Barge Canal Structures		✓					✓								✓					✓	
Cultural Centers (Polygons)		✓														✓					
Cultural Centers (Points)		✓														✓					
D1 - Year Built by Decade (1970's)									✓												
D1 - Year Built by Decade (Before 1970)									✓												
D2 - Year Built by Decade (1970's)									✓												

Analysis Type	Land Use Changes	Social	Relocation Potential	Farmlands	Aesthetic Effects	Economic	Mobility	Section 4(f) Potential	Historic and Archaeological Sites	Recreation Areas	Wetlands and Surface Waters	Water Quality and Quantity	Floodplains	Wildlife and Habitat	Coastal and Marine	Noise	Air Quality	Contamination	Infrastructure	Navigation	Special Designations
D2 - Year Built by Decade (Before 1970)									✓												
D3 - Year Built by Decade (1970's)									✓												
D3 - Year Built by Decade (Before 1970)									✓												
D4 - Year Built by Decade (1970's)									✓												
D4 - Year Built by Decade (Before 1970)									✓												
D5 - Year Built by Decade (1970's)									✓												
D5 - Year Built by Decade (Before 1970)									✓												
D6 - Year Built by Decade (1970's)									✓												
D6 - Year Built by Decade (Before 1970)									✓												
D7 - Year Built by Decade (1970's)									✓												
D7 - Year Built by Decade (Before 1970)									✓												
DERM Contaminated Sites in Miami-Dade County													✓					✓			
DFIRM (SFHA) 100 Year Flood Zones												✓	✓								✓
DFIRM 100 Year Floodplain												✓	✓								✓
DFIRM 500 Year Floodplain												✓	✓								✓
DRASTIC Coverage for the Floridan Aquifer System												✓	✓					✓			
DRASTIC Coverage for the Intermediate Aquifer												✓	✓					✓			
DRASTIC Coverage for the Surficial Aquifer System												✓	✓					✓			
Developments of Regional Impact (DRI)							✓									✓					
District 1 Generalized Landuse	✓	✓																			
District 2 Generalized Landuse	✓	✓																			
District 3 Generalized Landuse	✓	✓																			
District 4 Generalized Landuse	✓	✓																			
District 5 Generalized Landuse	✓	✓																			
District 6 Generalized Landuse	✓	✓																			
District 7 Generalized Landuse	✓	✓																			
EPA Water Quality Data Monitoring Stations												✓									
Ecosystem Management Areas														✓							
Enterprise Zones	✓	✓	✓		✓	✓	✓									✓					
Environmental Geology									✓									✓			
Environmentally Sensitive Shorelines													✓	✓	✓						
Existing Recreational Trails		✓						✓		✓						✓					

Analysis Type	Land Use Changes	Social	Relocation Potential	Farmlands	Aesthetic Effects	Economic	Mobility	Section 4(f) Potential	Historic and Archaeological Sites	Recreation Areas	Wetlands and Surface Waters	Water Quality and Quantity	Floodplains	Wildlife and Habitat	Coastal and Marine	Noise	Air Quality	Contamination	Infrastructure	Navigation	Special Designations
FDEM Places of Worship		✓														✓					
FDEP Dry Cleaning Program Sites		✓											✓					✓	✓		
FDEP Institutional Control Registry		✓											✓					✓	✓		
FDEP Mitigation Banks											✓							✓	✓		
FDEP Off Site Contamination Notices												✓						✓	✓		
FDEP Springs 2009												✓									
FDOT RCI Bridges		✓						✓	✓												
FFWCC IWHRS Reclass 2009								✓													
FFWCC Management Areas								✓		✓											
FFWCC Potential Habitat Richness - 2009																					
FFWCC State Manatee Protection Zones																					
FFWCC Strategic Habitat Conservation Areas Priority Rankings - 2009																					
FFWCC Strategic Habitat Conservation Areas Richness - 2009																					
FFWCC Strategic Habitat Conservation Areas by Species - 2009																					
FFWCC Wildlife Observations																					
FNAI Bird Rookeries																					
FNAI Element Occurrence																					
FWC 1999 Wading Bird Rookery Surveys																					
FWC Black Bear Nuisance Reports																					
Facility Crossings		✓																			
Fatal Crashes On Florida Local and State Highway System (SHS) Roadways (2005 - 2007)	✓	✓							✓												
Fatal Crashes on Florida Local and State Highway System (SHS) Roadways (2008 - 2009)	✓	✓							✓												
Fatal Crashes on Florida Local and State Highway System (SHS) Roadways (2010)	✓	✓							✓												
Fatal Crashes on Florida Local and State Highway System (SHS) Roadways (2011)	✓	✓							✓												
Fatal Crashes on Florida Local and State Highway System (SHS) Roadways (2012)	✓	✓							✓												
Fatal Crashes on Florida Local and State Highway System (SHS) Roadways (2013)	✓	✓							✓												
Fatal Crashes on Florida Local and State Highway System (SHS) Roadways (2014)	✓	✓							✓												

Analysis Type	Land Use Changes	Social	Relocation Potential	Farmlands	Aesthetic Effects	Economic	Mobility	Section 4(f) Potential	Historic and Archaeological Sites	Recreation Areas	Wetlands and Surface Waters	Water Quality and Quantity	Floodplains	Wildlife and Habitat	Coastal and Marine	Noise	Air Quality	Contamination	Infrastructure	Navigation	Special Designations
Federal Aviation Administration Obstructions							✓												✓		
Final Designation of Critical Habitat in Florida for <i>Anaea Troglodyta Floridaalis</i> (Florida Leafwing Butterfly) - 2014														✓							
Final Designation of Critical Habitat in Florida for <i>Chromolaena Frustrata</i> (Cape Sable Thoroughwort) - 2014														✓							
Final Designation of Critical Habitat in Florida for <i>Strymon Acis</i> (Bartram's Scrub-Hairstreak) - 2014														✓							
Final Designation of Critical Habitat in Florida for the Elkhorn and Staghorn Corals - 2009														✓							
Final Designation of Critical Habitat in Florida for the Smalltooth Sawfish - 2009														✓							
Fixed-Guideway Transit Network Stations						✓	✓														
Fixed-Guideway Transit and Ferry Network						✓	✓														
Florida 5 Year Crash Rates	✓	✓					✓		✓												
Florida Artificial Reefs															✓						
Florida Bonneted Bat Consultation Area														✓							
Florida Forever BOT Projects	✓		✓			✓		✓		✓				✓							✓
Florida Grasshopper Sparrow Consultation Area														✓							
Florida Invasive Plants														✓							
Florida Managed Areas										✓				✓							
Florida National Wildlife Refuges														✓		✓					
Florida Panther Mortality (1972 through August 2010)														✓							
Florida Reef Locations and Names															✓						
Florida Sand Skink and Blue-tailed (Bluetail) Mole Skink Suitability														✓							
Florida Scenic Highways and Byways																✓					✓
Florida Sea Grass Bed Scar Damage															✓						
Florida Site File Archaeological or Historic Sites		✓						✓	✓												
Florida Site File Areas with No Field Survey Project Boundary Present								✓	✓												
Florida Site File Cemeteries		✓						✓	✓							✓					
Florida Site File Field Survey Project Boundaries		✓						✓	✓												
Florida Site File Historic Bridges		✓						✓	✓												
Florida Site File Historic Standing Structures		✓						✓	✓												

Analysis Type	Land Use Changes	Social	Relocation Potential	Farmlands	Aesthetic Effects	Economic	Mobility	Section 4(f) Potential	Historic and Archaeological Sites	Recreation Areas	Wetlands and Surface Waters	Water Quality and Quantity	Floodplains	Wildlife and Habitat	Coastal and Marine	Noise	Air Quality	Contamination	Infrastructure	Navigation	Special Designations
Florida Site File Resource Groups		✓						✓	✓												
Florida Species Observations 2007														✓							
Florida State Parks										✓				✓		✓		✓			
Floridan Aquifer System FAVA Response Theme												✓						✓			
Fm Tower Structures																✓			✓		
Forest Inventory and Analysis														✓							
Freshwater Mussels Critical Habitat														✓							
Front Porch Communities		✓																			
Future Land Use 2008	✓	✓				✓															
Generalized Agricultural Land Use				✓																	
Geocoded Assisted Housing		✓																			
Geocoded Civic Centers		✓																			
Geocoded Fire Stations		✓																			
Geocoded Government Buildings		✓																			
Geocoded Health Care Facilities		✓														✓					
Geocoded Homeowner and Condominium Associations		✓														✓					
Geocoded Hospitals	✓	✓							✓							✓				✓	
Geocoded Laser Facilities		✓														✓					
Geocoded Law Enforcement Facilities		✓														✓					
Geocoded Schools		✓	✓							✓						✓		✓			
Geocoded Social Service Facilities		✓																			
Geocoded Veteran Facilities		✓				✓															
Geological Features																					
Golf Courses									✓	✓											
Gopher Tortoise Relocation Permit Recipient Sites in Florida														✓							
Groundwater Monitoring Wells		✓																			
Group Care Facilities		✓														✓					
Gulf Sturgeon Critical Marine Habitat														✓							
Gulf Sturgeon Critical Riverine Habitat														✓							
HUD Empowerment Zones / Enterprise Communities	✓	✓	✓		✓	✓	✓									✓					
Hazardous Waste Facilities												✓	✓					✓	✓		
Hydrologic Cataloging Units of Florida																					

Analysis Type	Land Use Changes	Social	Relocation Potential	Farmlands	Aesthetic Effects	Economic	Mobility	Section 4(f) Potential	Historic and Archaeological Sites	Recreation Areas	Wetlands and Surface Waters	Water Quality and Quantity	Floodplains	Wildlife and Habitat	Coastal and Marine	Noise	Air Quality	Contamination	Infrastructure	Navigation	Special Designations
Impact on Prescribed Burning												✓		✓				✓			
Intermediate Aquifer System FAVA Response Theme												✓		✓				✓			
Johnson Seagrass Critical Habitat											✓			✓	✓						
Key Deer Consultation Area														✓							
Lake Wales Ridge Plants Consultation Area														✓							
Large Quantity Generators of Hazardous Waste													✓					✓	✓		
Limited Use Drinking Water Wells												✓						✓	✓		
List of Aquatic Preserves												✓	✓					✓	✓		
List of Hydric Soils Classified by NRCS												✓		✓				✓			✓
List of Specific Soils - SSURGO				✓					✓		✓			✓				✓			
Local Florida Parks and Recreational Facility Boundaries		✓								✓				✓			✓				
Lower Keys Marsh Rabbit Consultatio Area														✓							
Major Dams - 2010											✓	✓	✓		✓				✓	✓	
Managed Burn Zones (Lake Wales Ridge)														✓			✓				
Manatee Consultation Area														✓							
Mangroves										✓	✓		✓	✓							✓
Miami-Dade Keys Plants Consultation Area														✓							
Migrant Labor Camps		✓	✓			✓	✓							✓							
Mitigation Property managed by NFWFMD											✓								✓		
Mobile Home and RV Parks		✓	✓			✓	✓														
NPDES Stormwater Permits																		✓	✓		✓
NWFMD Agricultural Lands 2013				✓														✓	✓		
NWFMD Industrial Areas 2013																	✓				
NWFMD Residential Areas 2013		✓	✓		✓											✓	✓				
NWFMD Wetlands 2013											✓			✓							
National Bridge Inventory		✓						✓	✓												
National Estuarine Research Reserves								✓				✓			✓						✓
National Forests								✓		✓				✓							✓
National Historic Preservation Act - Florida Certified Local Governments								✓	✓												✓
National Marine Sanctuary Areas														✓	✓	✓					
National Park Projects								✓		✓				✓	✓	✓					

Analysis Type	Land Use Changes	Social	Relocation Potential	Farmlands	Aesthetic Effects	Economic	Mobility	Section 4(f) Potential	Historic and Archaeological Sites	Recreation Areas	Wetlands and Surface Waters	Water Quality and Quantity	Floodplains	Wildlife and Habitat	Coastal and Marine	Noise	Air Quality	Contamination	Infrastructure	Navigation	Special Designations
National Parks and Seashores								✓		✓				✓	✓	✓					
National Priority List Sites																		✓			
National Register of Historic Places		✓						✓	✓												
National Wetlands Inventory										✓										✓	
Noise Barriers					✓											✓					
Nonfatal Crashes On Florida Local and State Highway System (SHS) Roadways (2005 - 2007)	✓	✓					✓		✓												
Nonfatal Crashes on Florida Local and State Highway System (SHS) Roadways (2008 - 2009)	✓	✓					✓		✓												
Nonfatal Crashes on Florida Local and State Highway System (SHS) Roadways (2010)	✓	✓					✓		✓												
Nonfatal Crashes on Florida Local and State Highway System (SHS) Roadways (2011)	✓	✓					✓		✓												
Nonfatal Crashes on Florida Local and State Highway System (SHS) Roadways (2012)	✓	✓					✓		✓												
Nonfatal Crashes on Florida Local and State Highway System (SHS) Roadways (2013)	✓	✓					✓		✓												
Nonfatal Crashes on Florida Local and State Highway System (SHS) Roadways (2014)	✓	✓					✓		✓												
Northern Everglades and Estuaries Protection Program (NEEP) Watersheds - 2011										✓	✓										
Nuclear Site Locations																		✓			
OGT: Hiking Trails Priorities (2013-2017)		✓					✓	✓		✓											
OGT: Multi-Use Trails Opportunities		✓					✓	✓		✓											
OGT: Paddling Trails Opportunities		✓					✓	✓		✓											
Ocean Dredged Material Disposal Sites															✓						
Okeechobee Gourd Consultation Area														✓							
Onsite Sewage											✓	✓						✓			
Other Outstanding Florida Waters											✓		✓								✓
Panther Consultation Area														✓							
Panther Zones														✓							
Parcel Derived Civic Centers		✓																			
Parcel Derived Health Care Facilities		✓														✓					
Parcel Derived Intermodal Facilities		✓																			
Parcel Derived Right of Ways		✓																			

Analysis Type	Land Use Changes	Social	Relocation Potential	Farmlands	Aesthetic Effects	Economic	Mobility	Section 4(f) Potential	Historic and Archaeological Sites	Recreation Areas	Wetlands and Surface Waters	Water Quality and Quantity	Floodplains	Wildlife and Habitat	Coastal and Marine	Noise	Air Quality	Contamination	Infrastructure	Navigation	Special Designations
Parcel Derived Schools		✓						✓	✓	✓						✓		✓	✓		
Parcel Derived Social Service Facilities		✓																			
Parks and Recreational Facilities (Points)		✓								✓						✓					
Petroleum Contamination Monitoring Sites													✓					✓	✓		
Phosphorous Restrictive Basins												✓									
Piping Plover Consultation Area														✓							
Piping Plover Critical Habitat														✓							
Planned Unit Development	✓	✓				✓								✓		✓					✓
Potable Water Wells	✓											✓									✓
Potential Navigable Waterways							✓			✓			✓							✓	✓
Prime Farm Land				✓																✓	✓
Prime Farmland in Florida with Associated Level 3 Water Management District Land Use Descriptions				✓																	
Principal Aquifers of the State of Florida												✓									
Proposed Designation of Critical Habitat in Florida for Brickellia Mosieri (Florida Brickell-Bush) - 2013														✓							
Proposed Designation of Critical Habitat in Florida for Linum Carteri Carteri (Carter's Small-Flowered Flax) - 2013														✓							
Public Land		✓						✓			✓	✓	✓	✓							✓
RCI - Wildlife Crossings											✓			✓							
RCI-NHD24FLOWLINE intersect (USCG D7)														✓						✓	✓
RCI-NHD24FLOWLINE intersect (USCG D8)														✓					✓	✓	
Railroads in the State of Florida		✓					✓									✓			✓		
Rare and Imperiled Fish														✓							
Rare and Imperiled Fish in Florida														✓							
Recharge Areas of the Floridan Aquifer												✓									
Reclass of Wetland Habitats of High Priority to Endangered and Threatened Species in Florida - 2012														✓							
Red-Cockaded Woodpecker Consultation Area														✓							
Red-cockaded Woodpecker Active and Inactive Occurrences in Florida - 2005														✓							
Religious Centers (Points)		✓														✓					
Religious Centers (Polygons)		✓														✓					
Restoration Area Plans and Non-BMAP TMDL Implementation												✓									

Analysis Type	Land Use Changes	Social	Relocation Potential	Farmlands	Aesthetic Effects	Economic	Mobility	Section 4(f) Potential	Historic and Archaeological Sites	Recreation Areas	Wetlands and Surface Waters	Water Quality and Quantity	Floodplains	Wildlife and Habitat	Coastal and Marine	Noise	Air Quality	Contamination	Infrastructure	Navigation	Special Designations
SFWMD - Save Our Rivers Lands	✓							✓		✓		✓									✓
SFWMD Agricultural Lands 2008				✓														✓			
SFWMD Canals												✓								✓	
SFWMD Industrial Areas 2008																✓	✓				
SFWMD Residential Areas 2008		✓	✓		✓											✓	✓				
SFWMD Wetlands 2008											✓			✓						✓	
SJRWMD Agricultural Lands 2014				✓														✓			
SJRWMD Industrial Areas 2014																	✓	✓			
SJRWMD Residential Areas 2014		✓	✓		✓											✓	✓				
SJRWMD Spring Capture Zones (Springsheds) - 2013												✓									
SJRWMD Springs and Seeps 2007											✓	✓									
SJRWMD Wetlands 2014											✓			✓						✓	
SJWMD - Save Our Rivers Lands	✓							✓		✓		✓									✓
SRWMD Agricultural Lands 2014				✓														✓			
SRWMD Industrial Areas 2014																	✓	✓			
SRWMD Residential Areas 2014		✓	✓		✓											✓	✓				
SRWMD Springs Locations											✓			✓						✓	
SRWMD Wetlands 2014											✓			✓						✓	
SWFWM Works of the District												✓						✓	✓		✓
SWFWMD Agricultural Lands 2011				✓														✓	✓		✓
SWFWMD Dredge and Fill Permits																		✓	✓		✓
SWFWMD Environmental Resource Permit Project Activity Areas												✓						✓	✓		✓
SWFWMD Industrial Areas 2011																	✓	✓			
SWFWMD Residential Areas 2011		✓	✓		✓											✓	✓				
SWFWMD Storm Water Management Permit Points												✓						✓	✓		✓
SWFWMD Water Use Permit Boundaries												✓						✓	✓		✓
SWFWMD Well Construction Permit Locations												✓						✓	✓		✓
SWFWMD Wetlands 2011											✓			✓				✓		✓	
Sand Skink Consultation Area														✓	✓					✓	
Schaus Swallowtail Butterfly Consultation Area														✓	✓					✓	
Scrub Jay Consultation Area														✓	✓					✓	
Scrub Jay Occurrences in Florida (1992-1993)														✓	✓					✓	

Analysis Type	Land Use Changes	Social	Relocation Potential	Farmlands	Aesthetic Effects	Economic	Mobility	Section 4(f) Potential	Historic and Archaeological Sites	Recreation Areas	Wetlands and Surface Waters	Water Quality and Quantity	Floodplains	Wildlife and Habitat	Coastal and Marine	Noise	Air Quality	Contamination	Infrastructure	Navigation	Special Designations
Scrub Jay Service Area														✓							
Sea Turtle Beach Survey														✓							
Seagrass Beds (Showing Continuous/Discontinuous)											✓			✓	✓						
Sensitive Karst Areas in the SWFWMD - 2002											✓	✓						✓			✓
Shared-Use Nonmotorized (SUN) Trail Network in Florida		✓					✓	✓		✓						✓					
Shorebird Breeding Survey 2016														✓	✓						
Short-Tailed Hawk and Swallow-Tailed Kite Nests														✓	✓						
Snail Kite Consultation Area														✓	✓						
Snail Kite Critical Habitat														✓	✓						
Snail Kite Priority Management Zones														✓	✓						
Sole Source Aquifers											✓	✓									✓
Solid Waste Facilities		✓											✓					✓	✓		
South Florida Water Management District Critical Restoration Project										✓	✓	✓	✓	✓	✓			✓			✓
Special or Outstanding Florida Waters											✓	✓									✓
State Forests								✓		✓				✓							✓
State Historic Highways									✓												
State Owned Florida Managed Areas- June 2017	✓							✓		✓											✓
State Owned Parks and Recreational Facilities Boundaries in Florida - 2017	✓							✓		✓											✓
State funded Hazardous Waste Cleanup Sites												✓	✓					✓	✓		
Stock Island Tree Snail Consultation Area														✓							
Storage Tank Contamination Monitoring (STCM)													✓					✓	✓		
Submerged Lands Act	✓					✓	✓	✓							✓						
Subsidence Incident Reports for the State of Florida												✓						✓			✓
Summary of Hydric Soils Classified by NRCS											✓			✓							
Summary of Specific Soils - SSURGO				✓					✓		✓			✓				✓	✓		
Super Act Risk Sources											✓	✓	✓					✓	✓		
Super Act Wells											✓	✓	✓					✓	✓		
Superfund Hazardous Waste Sites											✓	✓	✓					✓			
Surface Water Classification											✓	✓	✓								
Surficial Aquifer System FAVA Response Theme											✓	✓	✓					✓			
Surficial Geology											✓	✓	✓					✓			

Analysis Type	Land Use Changes	Social	Relocation Potential	Farmlands	Aesthetic Effects	Economic	Mobility	Section 4(f) Potential	Historic and Archaeological Sites	Recreation Areas	Wetlands and Surface Waters	Water Quality and Quantity	Floodplains	Wildlife and Habitat	Coastal and Marine	Noise	Air Quality	Contamination	Infrastructure	Navigation	Special Designations
Swallet Locations in Florida - 2007												✓						✓			✓
TNC Ecological Resource Conservation Areas														✓							
Television Broadcast Structure Locations																✓			✓		
Threatened or Endangered Species														✓							
Township Range Section	✓								✓		✓	✓		✓							
Toxic Release Inventory Sites																		✓			
Traffic Analysis Zones 2000							✓														
Transportation Disadvantaged Service Provider Areas (TDSP) in Florida - 2010							✓									✓					
Treaters, Storers, and Disposers of Hazardous Waste													✓					✓	✓		
U.S. Military Installations	✓															✓					
US Army Corps of Engineers Ports															✓						
US Coast Guard Aids to Navigation															✓						
US EPA National Pollutant Discharge Elimination System (NPDES)												✓						✓	✓		
US EPA Power Plants																	✓	✓	✓		✓
US EPA Regulated Air Emissions Facilities (ICIS-AIR)																	✓	✓	✓		
US EPA Resource Conservation and Recovery Act (RCA) Regulated Facilities																		✓			
USFWS Ecological Services Area Federally Listed Species														✓							
USGS Geographic Names Information System		✓														✓					
USGS Springs (SRWMD)												✓									
Urbanized Areas				✓								✓				✓					
Verified Impaired Florida Waters: Run 48 - August 2013												✓		✓							
WBIDs with Verified Nutrient or Dissolved Oxygen Impairment or Adopted TMDLs or RAPs for the State of Florida												✓		✓							
Waste Cleanup Responsible Party Sites - Closed													✓					✓	✓		
Waste Cleanup Responsible Party Sites - Inactive													✓					✓	✓		
Waste Cleanup Responsible Party Sites - Open													✓					✓	✓		
Wastewater Facilities		✓																	✓		
Water Management District Boundaries											✓					✓					
Water Management District Owned Lands	✓							✓	✓	✓		✓		✓							✓
Waterbody IDs												✓	✓	✓				✓			

Analysis Type	Land Use Changes	Social	Relocation Potential	Farmlands	Aesthetic Effects	Economic	Mobility	Section 4(f) Potential	Historic and Archaeological Sites	Recreation Areas	Wetlands and Surface Waters	Water Quality and Quantity	Floodplains	Wildlife and Habitat	Coastal and Marine	Noise	Air Quality	Contamination	Infrastructure	Navigation	Special Designations
Waterfronts Florida Program Designated Communities															✓						✓
Wild and Scenic Rivers												✓				✓					✓
Wireless Antenna Structure Locations														✓					✓		
Woodstork Core Foraging Areas														✓							
Woodstork Nests														✓							✓



APPENDIX K.4

NW 25th Street from NW 117th Avenue to MIA Cargo Area

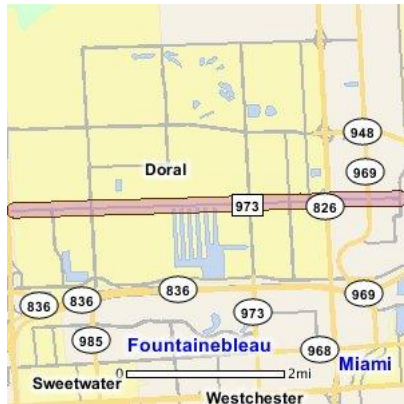
GIS Analysis Report - All Results

Doral Freight (NW 25TH ST) Area of Interest

This AOI will be available in the EST until 04/12/2018

Last updated by Alexis Thomas @ FDOT District 6

Area of Interest Doral Freight (NW 25TH ST) - Alternative #1 Summary



Analysis Type	Date Run	Features within AOI
		Count
Basemap		
2000 Census Block Data	03/13/2018	97
2000 Census Data Block Groups - Housing	03/13/2018	6
2000 Census Data Block Groups - Income	03/13/2018	6
2000 Census Data Block Groups - Language	03/13/2018	6
2000 Census Data Block Groups - Percentages	03/13/2018	6
2000 Census Data Block Groups - Population Densities	03/13/2018	6
2000 Census Data Block Groups - Population Totals	03/13/2018	6
2000 Census Data Block Groups - Transportation	03/13/2018	6
2000 US Census Block Data - Minority Population greater than 40%	03/13/2018	11
2001 Intermodal Terminal Facilities	03/13/2018	0
2003 FFWCC Habitat and Landcover GRID	03/13/2018	N/A
2008 SFWMD FL Land Use and Land Cover	03/13/2018	32
2010 Amtrak Intercity Railroad Terminals	03/13/2018	0
2010 Census County Demographics	03/13/2018	1
2010 Census Data Block Groups - Housing	03/13/2018	5
2010 Census Data Block Groups - Income	03/13/2018	5
2010 Census Data Block Groups - Language	03/13/2018	5

Analysis Type	Date Run	Count
2010 Census Data Block Groups - Percentages	03/13/2018	5
2010 Census Data Block Groups - Population Densities	03/13/2018	5
2010 Census Data Block Groups - Population Totals	03/13/2018	5
2010 Census Data Block Groups - Race and Ethnicity	03/13/2018	5
2010 Census Data Block Groups - Transportation	03/13/2018	5
2010 Census Designated Places	03/13/2018	1
2010 US Census Block Data	03/13/2018	127
2010 US Census Block Data - Minority Population greater than 40%	03/13/2018	10
2011 SWFWMD FL Land Use and Land Cover	03/13/2018	0
2013 NFWMD FL Land Use and Land Cover	03/13/2018	0
2014 SJRWMD FL Land Use and Land Cover	03/13/2018	0
2014 SRWMD FL Land Use and Land Cover	03/13/2018	0
2016 American Community Survey Block Group Data - Household Language	03/13/2018	5
2016 American Community Survey Block Group Data - Housing	03/13/2018	5
2016 American Community Survey Block Group Data - Income	03/13/2018	5
2016 American Community Survey Block Group Data - Language	03/13/2018	5
2016 American Community Survey Block Group Data - Percentages	03/13/2018	5
2016 American Community Survey Block Group Data - Population Densities	03/13/2018	5
2016 American Community Survey Block Group Data - Population Totals	03/13/2018	5
2016 American Community Survey Block Group Data - Race and Ethnicity	03/13/2018	5
2016 American Community Survey Block Group Data - Transportation	03/13/2018	5
AM Tower Structures	03/13/2018	0
Abandoned Rails (Subset of BTS Rails)	03/13/2018	0
Abandoned Rails 2015 (Subset of BTS Rails)	03/13/2018	0
Adopted Total Maximum Daily Loads (TMDLs) in Florida	03/13/2018	1
Air Quality Maintenance Areas	03/13/2018	1
Airport Runways (Polygons)	03/13/2018	0
Airports	03/13/2018	0
Ambient Air Monitoring Sites	03/13/2018	0
American Crocodile Critical Habitat	03/13/2018	0
American Indian Lands and Native Entities In Florida	03/13/2018	0
Areas of Critical State Concern in Florida	03/13/2018	0
Atlantic Coast Plants Consultation Area	03/13/2018	0
Audubons Crested Caracara Occurrences in Florida (1992-2009)	03/13/2018	0
Aviation Transportation Facilities	03/13/2018	1
Bald Eagle Nesting Territories	03/13/2018	0
Basin Management Action Plans (BMAP) Areas in Florida	03/13/2018	0
Biomedical Waste	03/13/2018	22
Black Bear Range	03/13/2018	1
Black Bear Road Kills	03/13/2018	0
Brownfield Location Boundaries	03/13/2018	3
Bus Transit Routes	03/13/2018	10
CLIP Version 4 Aggregated CLIP Priorities	03/13/2018	N/A
CLIP Version 4 Aquifer Recharge	03/13/2018	N/A

Analysis Type	Date Run	Count
CLIP Version 4 Biodiversity Resource Priorities	03/13/2018	N/A
CLIP Version 4 Critical Lands and Waters Identification - High Priority Private Wetlands and Uplands	03/13/2018	N/A
CLIP Version 4 Florida Ecological Greenways Network	03/13/2018	N/A
CLIP Version 4 Landscape Integrity Index	03/13/2018	N/A
CLIP Version 4 Landscape Resource Priorities	03/13/2018	N/A
CLIP Version 4 Natural Floodplain	03/13/2018	N/A
CLIP Version 4 Potential Habitat Richness	03/13/2018	N/A
CLIP Version 4 Priority Natural Communities	03/13/2018	N/A
CLIP Version 4 Rare Species Habitat Conservation Priorities	03/13/2018	N/A
CLIP Version 4 Significant Surface Waters	03/13/2018	N/A
CLIP Version 4 Strategic Habitat Conservation Areas	03/13/2018	N/A
CLIP Version 4 Surface Water Resource Priorities	03/13/2018	N/A
CLIP Version 4 Wetlands	03/13/2018	N/A
Cape Sable Seaside Sparrow Consultation Area	03/13/2018	0
Cape Sable Seaside Sparrow Historic Range	03/13/2018	0
Cape Sable Sparrow Critical Habitat	03/13/2018	0
Caracara Consultation Area	03/13/2018	0
Cellular Antenna Locations	03/13/2018	0
Cemeteries (Points)	03/13/2018	0
Cemeteries (Polygons)	03/13/2018	2
Census Bureau Landmarks - Points	03/13/2018	0
Census Bureau Landmarks - Polygons	03/13/2018	1
Coastal Assessment Framework	03/13/2018	1
Coastal Barrier Resource System	03/13/2018	0
Coastal Change Analysis Program - 2010	03/13/2018	N/A
Coastal Emergency Management Flood Data	03/13/2018	0
Coastline	03/13/2018	1
Community Boundaries (User Defined)	03/13/2018	0
Community Centers (Points)	03/13/2018	0
Community and Fraternal Center Boundaries in Florida - 2015	03/13/2018	0
Comprehensive Everglades Restoration Plan (CERP) Project Boundaries	03/13/2018	0
Cooperative Land Cover (CLC v3.2)	03/13/2018	N/A
Correctional Facilities	03/13/2018	0
Cotton Mouse Consultation Area	03/13/2018	0
County Demographics - 2000 Census	03/13/2018	1
Critical Habitat for the Reticulated Flatwoods Salamander and Frosted Flatwoods	03/13/2018	0
Critical Habitat in Florida for the West Indian Manatee - 2005	03/13/2018	1
Critical Wildlife Area Boundaries	03/13/2018	0
Crocodile Consultation Area	03/13/2018	1
Cross Florida Barge Canal Structures	03/13/2018	0
Cultural Centers (Polygons)	03/13/2018	2
Cultural Centers (Points)	03/13/2018	1
D1 - Year Built by Decade (1970's)	03/13/2018	0
D1 - Year Built by Decade (Before 1970)	03/13/2018	0

Analysis Type	Date Run	Count
D2 - Year Built by Decade (1970's)	03/13/2018	0
D2 - Year Built by Decade (Before 1970)	03/13/2018	0
D3 - Year Built by Decade (1970's)	03/13/2018	0
D3 - Year Built by Decade (Before 1970)	03/13/2018	0
D4 - Year Built by Decade (1970's)	03/13/2018	0
D4 - Year Built by Decade (Before 1970)	03/13/2018	0
D5 - Year Built by Decade (1970's)	03/13/2018	0
D5 - Year Built by Decade (Before 1970)	03/13/2018	0
D6 - Year Built by Decade (1970's)	03/13/2018	12
D6 - Year Built by Decade (Before 1970)	03/13/2018	15
D7 - Year Built by Decade (1970's)	03/13/2018	0
D7 - Year Built by Decade (Before 1970)	03/13/2018	0
DERM Contaminated Sites in Miami-Dade County	03/13/2018	5
DFIRM (SFHA) 100 Year Flood Zones	03/13/2018	N/A
DFIRM 100 Year Floodplain	03/13/2018	N/A
DFIRM 500 Year Floodplain	03/13/2018	N/A
DRASTIC Coverage for the Floridan Aquifer System	03/13/2018	0
DRASTIC Coverage for the Intermediate Aquifer	03/13/2018	0
DRASTIC Coverage for the Surficial Aquifer System	03/13/2018	3
Developments of Regional Impact (DRI)	03/13/2018	3
District 1 Generalized Landuse	03/13/2018	0
District 2 Generalized Landuse	03/13/2018	0
District 3 Generalized Landuse	03/13/2018	0
District 4 Generalized Landuse	03/13/2018	0
District 5 Generalized Landuse	03/13/2018	0
District 6 Generalized Landuse	03/13/2018	152
District 7 Generalized Landuse	03/13/2018	0
EPA Water Quality Data Monitoring Stations	03/13/2018	0
Ecosystem Management Areas	03/13/2018	1
Enterprise Zones	03/13/2018	1
Environmental Geology	03/13/2018	2
Environmentally Sensitive Shorelines	03/13/2018	0
Existing Recreational Trails	03/13/2018	0
FDEM Places of Worship	03/13/2018	0
FDEP Dry Cleaning Program Sites	03/13/2018	1
FDEP Institutional Control Registry	03/13/2018	0
FDEP Mitigation Banks	03/13/2018	0
FDEP Off Site Contamination Notices	03/13/2018	0
FDEP Springs 2009	03/13/2018	0
FDOT RCI Bridges	03/13/2018	3
FFWCC IWHRs Reclass 2009	03/13/2018	N/A
FFWCC Management Areas	03/13/2018	0
FFWCC Potential Habitat Richness - 2009	03/13/2018	N/A
FFWCC State Manatee Protection Zones	03/13/2018	0

Analysis Type	Date Run	Count
FFWCC Strategic Habitat Conservation Areas Priority Rankings - 2009	03/13/2018	N/A
FFWCC Strategic Habitat Conservation Areas Richness - 2009	03/13/2018	N/A
FFWCC Strategic Habitat Conservation Areas by Species - 2009	03/13/2018	N/A
FFWCC Wildlife Observations	03/13/2018	0
FNAI Bird Rookeries	03/13/2018	0
FNAI Element Occurrence	03/13/2018	0
FWC 1999 Wading Bird Rookery Surveys	03/13/2018	0
FWC Black Bear Nuisance Reports	03/13/2018	0
Facility Crossings	03/13/2018	5
Fatal Crashes On Florida Local and State Highway System (SHS) Roadways (2005 - 2007)	03/13/2018	4
Fatal Crashes on Florida Local and State Highway System (SHS) Roadways (2008 - 2009)	03/13/2018	0
Fatal Crashes on Florida Local and State Highway System (SHS) Roadways (2010)	03/13/2018	0
Fatal Crashes on Florida Local and State Highway System (SHS) Roadways (2011)	03/13/2018	1
Fatal Crashes on Florida Local and State Highway System (SHS) Roadways (2012)	03/13/2018	0
Fatal Crashes on Florida Local and State Highway System (SHS) Roadways (2013)	03/13/2018	0
Fatal Crashes on Florida Local and State Highway System (SHS) Roadways (2014)	03/13/2018	1
Federal Aviation Administration Obstructions	03/13/2018	10
Final Designation of Critical Habitat in Florida for <i>Anaea Troglodyta Floridaalis</i> (Florida Leafwing Butterfly) - 2014	03/13/2018	0
Final Designation of Critical Habitat in Florida for <i>Chromolaena Frustrata</i> (Cape Sable Thoroughwort) - 2014	03/13/2018	0
Final Designation of Critical Habitat in Florida for <i>Strymon Acis</i> (Bartram's Scrub-Hairstreak) - 2014	03/13/2018	0
Final Designation of Critical Habitat in Florida for the Elkhorn and Staghorn Corals - 2009	03/13/2018	0
Final Designation of Critical Habitat in Florida for the Smalltooth Sawfish - 2009	03/13/2018	0
Fixed-Guideway Transit Network Stations	03/13/2018	0
Fixed-Guideway Transit and Ferry Network	03/13/2018	0
Florida 5 Year Crash Rates	03/13/2018	3
Florida Artificial Reefs	03/13/2018	0
Florida Bonneted Bat Consultation Area	03/13/2018	1
Florida Forever BOT Projects	03/13/2018	0
Florida Grasshopper Sparrow Consultation Area	03/13/2018	0
Florida Invasive Plants	03/13/2018	2
Florida Managed Areas	03/13/2018	0
Florida National Wildlife Refuges	03/13/2018	0
Florida Panther Mortality (1972 through August 2010)	03/13/2018	0
Florida Reef Locations and Names	03/13/2018	0
Florida Sand Skink and Blue-tailed (Bluetail) Mole Skink Suitability	03/13/2018	0
Florida Scenic Highways and Byways	03/13/2018	0
Florida Sea Grass Bed Scar Damage	03/13/2018	0
Florida Site File Archaeological or Historic Sites	03/13/2018	0
Florida Site File Areas with No Field Survey Project Boundary Present	03/13/2018	0
Florida Site File Cemeteries	03/13/2018	0
Florida Site File Field Survey Project Boundaries	03/13/2018	19
Florida Site File Historic Bridges	03/13/2018	0
Florida Site File Historic Standing Structures	03/13/2018	0
Florida Site File Resource Groups	03/13/2018	4

Analysis Type	Date Run	Count
Florida Species Observations 2007	03/13/2018	0
Florida State Parks	03/13/2018	0
Floridan Aquifer System FAVA Response Theme	03/13/2018	N/A
Fm Tower Structures	03/13/2018	0
Forest Inventory and Analysis	03/13/2018	0
Freshwater Mussels Critical Habitat	03/13/2018	0
Front Porch Communities	03/13/2018	0
Future Land Use 2008	03/13/2018	15
Generalized Agricultural Land Use	03/13/2018	3
Geocoded Assisted Housing	03/13/2018	0
Geocoded Civic Centers	03/13/2018	1
Geocoded Fire Stations	03/13/2018	0
Geocoded Government Buildings	03/13/2018	1
Geocoded Health Care Facilities	03/13/2018	6
Geocoded Homeowner and Condominium Associations	03/13/2018	1
Geocoded Hospitals	03/13/2018	0
Geocoded Laser Facilities	03/13/2018	5
Geocoded Law Enforcement Facilities	03/13/2018	0
Geocoded Schools	03/13/2018	4
Geocoded Social Service Facilities	03/13/2018	0
Geocoded Veteran Facilities	03/13/2018	1
Geological Features	03/13/2018	0
Golf Courses	03/13/2018	0
Gopher Tortoise Relocation Permit Recipient Sites in Florida	03/13/2018	0
Groundwater Monitoring Wells	03/13/2018	2
Group Care Facilities	03/13/2018	3
Gulf Sturgeon Critical Marine Habitat	03/13/2018	0
Gulf Sturgeon Critical Riverine Habitat	03/13/2018	0
HUD Empowerment Zones / Enterprise Communities	03/13/2018	1
Hazardous Waste Facilities	03/13/2018	26
Hydrologic Cataloging Units of Florida	03/13/2018	1
Impact on Prescribed Burning	03/13/2018	0
Intermediate Aquifer System FAVA Response Theme	03/13/2018	N/A
Johnson Seagrass Critical Habitat	03/13/2018	0
Key Deer Consultation Area	03/13/2018	0
Lake Wales Ridge Plants Consultation Area	03/13/2018	0
Large Quantity Generators of Hazardous Waste	03/13/2018	0
Limited Use Drinking Water Wells	03/13/2018	0
List of Aquatic Preserves	03/13/2018	0
List of Hydric Soils Classified by NRCS	03/13/2018	1
List of Specific Soils - SSURGO	03/13/2018	11
Local Florida Parks and Recreational Facility Boundaries	03/13/2018	0
Lower Keys Marsh Rabbit Consultatio Area	03/13/2018	0
Major Dams - 2010	03/13/2018	0

Analysis Type	Date Run	Count
Managed Burn Zones (Lake Wales Ridge)	03/13/2018	0
Manatee Consultation Area	03/13/2018	0
Mangroves	03/13/2018	0
Miami-Dade Keys Plants Consultation Area	03/13/2018	0
Migrant Labor Camps	03/13/2018	0
Mitigation Property managed by NFWFMD	03/13/2018	0
Mobile Home and RV Parks	03/13/2018	0
NPDES Stormwater Permits	03/13/2018	1
NWFMD Agricultural Lands 2013	03/13/2018	0
NWFMD Industrial Areas 2013	03/13/2018	0
NWFMD Residential Areas 2013	03/13/2018	0
NWFMD Wetlands 2013	03/13/2018	0
National Bridge Inventory	03/13/2018	6
National Estuarine Research Reserves	03/13/2018	0
National Forests	03/13/2018	0
National Historic Preservation Act - Florida Certified Local Governments	03/13/2018	1
National Marine Sanctuary Areas	03/13/2018	0
National Park Projects	03/13/2018	0
National Parks and Seashores	03/13/2018	0
National Priority List Sites	03/13/2018	0
National Register of Historic Places	03/13/2018	0
National Wetlands Inventory	03/13/2018	6
Noise Barriers	03/13/2018	0
Nonfatal Crashes On Florida Local and State Highway System (SHS) Roadways (2005 - 2007)	03/13/2018	668
Nonfatal Crashes on Florida Local and State Highway System (SHS) Roadways (2008 - 2009)	03/13/2018	512
Nonfatal Crashes on Florida Local and State Highway System (SHS) Roadways (2010)	03/13/2018	369
Nonfatal Crashes on Florida Local and State Highway System (SHS) Roadways (2011)	03/13/2018	422
Nonfatal Crashes on Florida Local and State Highway System (SHS) Roadways (2012)	03/13/2018	388
Nonfatal Crashes on Florida Local and State Highway System (SHS) Roadways (2013)	03/13/2018	418
Nonfatal Crashes on Florida Local and State Highway System (SHS) Roadways (2014)	03/13/2018	530
Northern Everglades and Estuaries Protection Program (NEEP) Watersheds - 2011	03/13/2018	0
Nuclear Site Locations	03/13/2018	0
OGT: Hiking Trails Priorities (2013-2017)	03/13/2018	1
OGT: Multi-Use Trails Opportunities	03/13/2018	1
OGT: Paddling Trails Opportunities	03/13/2018	0
Ocean Dredged Material Disposal Sites	03/13/2018	0
Okeechobee Gourd Consultation Area	03/13/2018	0
Onsite Sewage	03/13/2018	34
Other Outstanding Florida Waters	03/13/2018	0
Panther Consultation Area	03/13/2018	0
Panther Zones	03/13/2018	0
Parcel Derived Civic Centers	03/13/2018	1
Parcel Derived Health Care Facilities	03/13/2018	0
Parcel Derived Intermodal Facilities	03/13/2018	0

Analysis Type	Date Run	Count
Parcel Derived Right of Ways	03/13/2018	1
Parcel Derived Schools	03/13/2018	4
Parcel Derived Social Service Facilities	03/13/2018	0
Parks and Recreational Facilities (Points)	03/13/2018	0
Petroleum Contamination Monitoring Sites	03/13/2018	17
Phosphorous Restrictive Basins	03/13/2018	0
Piping Plover Consultation Area	03/13/2018	0
Piping Plover Critical Habitat	03/13/2018	0
Planned Unit Development	03/13/2018	0
Potable Water Wells	03/13/2018	0
Potential Navigable Waterways	03/13/2018	0
Prime Farm Land	03/13/2018	0
Prime Farmland in Florida with Associated Level 3 Water Management District Land Use Descriptions	03/13/2018	0
Principal Aquifers of the State of Florida	03/13/2018	1
Proposed Designation of Critical Habitat in Florida for Brickellia Mosieri (Florida Brickell-Bush) - 2013	03/13/2018	0
Proposed Designation of Critical Habitat in Florida for Linum Carteri Carteri (Carter's Small-Flowered Flax) - 2013	03/13/2018	0
Public Land	03/13/2018	0
RCI - Wildlife Crossings	03/13/2018	0
RCI-NHD24FLOWLINE intersect (USCG D7)	03/13/2018	10
RCI-NHD24FLOWLINE intersect (USCG D8)	03/13/2018	0
Railroads in the State of Florida	03/13/2018	8
Rare and Imperiled Fish	03/13/2018	1
Rare and Imperiled Fish in Florida	03/13/2018	0
Recharge Areas of the Floridan Aquifer	03/13/2018	1
Reclass of Wetland Habitats of High Priority to Endangered and Threatened Species in Florida - 2012	03/13/2018	N/A
Red-Cockaded Woodpecker Consultation Area	03/13/2018	0
Red-cockaded Woodpecker Active and Inactive Occurrences in Florida - 2005	03/13/2018	0
Religious Centers (Points)	03/13/2018	3
Religious Centers (Polygons)	03/13/2018	1
Restoration Area Plans and Non-BMAP TMDL Implementation	03/13/2018	0
SFWMD - Save Our Rivers Lands	03/13/2018	0
SFWMD Agricultural Lands 2008	03/13/2018	2
SFWMD Canals	03/13/2018	0
SFWMD Industrial Areas 2008	03/13/2018	1
SFWMD Residential Areas 2008	03/13/2018	1
SFWMD Wetlands 2008	03/13/2018	1
SJRWMD Agricultural Lands 2014	03/13/2018	0
SJRWMD Industrial Areas 2014	03/13/2018	0
SJRWMD Residential Areas 2014	03/13/2018	0
SJRWMD Spring Capture Zones (Springsheds) - 2013	03/13/2018	0
SJRWMD Springs and Seeps 2007	03/13/2018	0
SJRWMD Wetlands 2014	03/13/2018	0
SJWMD - Save Our Rivers Lands	03/13/2018	0
SRWMD Agricultural Lands 2014	03/13/2018	0

Analysis Type	Date Run	Count
SRWMD Industrial Areas 2014	03/13/2018	0
SRWMD Residential Areas 2014	03/13/2018	0
SRWMD Springs Locations	03/13/2018	0
SRWMD Wetlands 2014	03/13/2018	0
SWFWM Works of the District	03/13/2018	0
SWFWMD Agricultural Lands 2011	03/13/2018	0
SWFWMD Dredge and Fill Permits	03/13/2018	0
SWFWMD Environmental Resource Permit Project Activity Areas	03/13/2018	0
SWFWMD Industrial Areas 2011	03/13/2018	0
SWFWMD Residential Areas 2011	03/13/2018	0
SWFWMD Storm Water Management Permit Points	03/13/2018	0
SWFWMD Water Use Permit Boundaries	03/13/2018	0
SWFWMD Well Construction Permit Locations	03/13/2018	0
SWFWMD Wetlands 2011	03/13/2018	0
Sand Skink Consultation Area	03/13/2018	0
Schaus Swallowtail Butterfly Consultation Area	03/13/2018	0
Scrub Jay Consultation Area	03/13/2018	0
Scrub Jay Occurrences in Florida (1992-1993)	03/13/2018	0
Scrub Jay Service Area	03/13/2018	0
Sea Turtle Beach Survey	03/13/2018	0
Seagrass Beds (Showing Continuous/Discontinuous)	03/13/2018	0
Sensitive Karst Areas in the SWFWMD - 2002	03/13/2018	0
Shared-Use Nonmotorized (SUN) Trail Network in Florida	03/13/2018	1
Shorebird Breeding Survey 2016	03/13/2018	0
Short-Tailed Hawk and Swallow-Tailed Kite Nests	03/13/2018	0
Snail Kite Consultation Area	03/13/2018	1
Snail Kite Critical Habitat	03/13/2018	0
Snail Kite Priority Management Zones	03/13/2018	0
Sole Source Aquifers	03/13/2018	1
Solid Waste Facilities	03/13/2018	0
South Florida Water Management District Critical Restoration Project	03/13/2018	0
Special or Outstanding Florida Waters	03/13/2018	0
State Forests	03/13/2018	0
State Historic Highways	03/13/2018	0
State Owned Florida Managed Areas- June 2017	03/13/2018	0
State Owned Parks and Recreational Facilities Boundaries in Florida - 2017	03/13/2018	0
State funded Hazardous Waste Cleanup Sites	03/13/2018	0
Stock Island Tree Snail Consultation Area	03/13/2018	0
Storage Tank Contamination Monitoring (STCM)	03/13/2018	25
Submerged Lands Act	03/13/2018	0
Subsidence Incident Reports for the State of Florida	03/13/2018	0
Summary of Hydric Soils Classified by NRCS	03/13/2018	1
Summary of Specific Soils - SSURGO	03/13/2018	11
Super Act Risk Sources	03/13/2018	8

Analysis Type	Date Run	Count
Super Act Wells	03/13/2018	0
Superfund Hazardous Waste Sites	03/13/2018	0
Surface Water Classification	03/13/2018	0
Surficial Aquifer System FAVA Response Theme	03/13/2018	N/A
Surficial Geology	03/13/2018	1
Swallet Locations in Florida - 2007	03/13/2018	0
TNC Ecological Resource Conservation Areas	03/13/2018	0
Television Broadcast Structure Locations	03/13/2018	0
Threatened or Endangered Species	03/13/2018	0
Township Range Section	03/13/2018	12
Toxic Release Inventory Sites	03/13/2018	1
Traffic Analysis Zones 2000	03/13/2018	1
Transportation Disadvantaged Service Provider Areas (TDSP) in Florida - 2010	03/13/2018	1
Treaters, Storers, and Disposers of Hazardous Waste	03/13/2018	0
U.S. Military Installations	03/13/2018	0
US Army Corps of Engineers Ports	03/13/2018	0
US Coast Guard Aids to Navigation	03/13/2018	0
US EPA National Pollutant Discharge Elimination System (NPDES)	03/13/2018	6
US EPA Power Plants	03/13/2018	0
US EPA Regulated Air Emissions Facilities (ICIS-AIR)	03/13/2018	3
US EPA Resource Conservation and Recovery Act (RCA) Regulated Facilities	03/13/2018	49
USFWS Ecological Services Area Federally Listed Species	03/13/2018	1
USGS Geographic Names Information System	03/13/2018	4
USGS Springs (SRWMD)	03/13/2018	0
Urbanized Areas	03/13/2018	1
Verified Impaired Florida Waters: Run 48 - August 2013	03/13/2018	3
WBIDs with Verified Nutrient or Dissolved Oxygen Impairment or Adopted TMDLs or RAPs for the State of Florida	03/13/2018	0
Waste Cleanup Responsible Party Sites - Closed	03/13/2018	1
Waste Cleanup Responsible Party Sites - Inactive	03/13/2018	0
Waste Cleanup Responsible Party Sites - Open	03/13/2018	0
Wastewater Facilities	03/13/2018	0
Water Management District Boundaries	03/13/2018	1
Water Management District Owned Lands	03/13/2018	0
Waterbody IDs	03/13/2018	2
Waterfronts Florida Program Designated Communities	03/13/2018	0
Wild and Scenic Rivers	03/13/2018	0
Wireless Antenna Structure Locations	03/13/2018	1
Woodstork Core Foraging Areas	03/13/2018	1
Woodstork Nests	03/13/2018	0

2000 Census Block Data

2000 US Census Bureau data by block. Detailed information is for each of the entire blocks that intersect an analysis area.

Metadata: <http://www.fla-etat.org/est/metadata/cenblk.htm>

Area of Interest Doral Freight (NW 25TH ST) - Alternative #1, analyzed on 03/13/2018.

Footprint analyzed

Census Block number	2000 Population	# Households	# White	# Black	# Native American	# Asian	# Hispanic	# Other Race	Median Age Both Sexes	Average Household Size	Males	Females	Native Hawaiian and Other Pacific Islander Alone
120860048009001	0	0	0	0	0	0	0	0	0	0	0	0	0
120860048009002	0	0	0	0	0	0	0	0	0	0	0	0	0
120860090101000	0	0	0	0	0	0	0	0	0	0	0	0	0
120860090101011	0	0	0	0	0	0	0	0	0	0	0	0	0
120860090101048	8	2	8	0	0	0	5	0	32	4	2	6	0
120860090101055	0	0	0	0	0	0	0	0	0	0	0	0	0
120860090101056	0	0	0	0	0	0	0	0	0	0	0	0	0
120860090101057	0	0	0	0	0	0	0	0	0	0	0	0	0
120860090101064	0	0	0	0	0	0	0	0	0	0	0	0	0
120860090101065	0	0	0	0	0	0	0	0	0	0	0	0	0
120860090101072	0	0	0	0	0	0	0	0	0	0	0	0	0
120860090101073	0	0	0	0	0	0	0	0	0	0	0	0	0
120860090101074	0	0	0	0	0	0	0	0	0	0	0	0	0
120860090101075	0	0	0	0	0	0	0	0	0	0	0	0	0
120860090101076	0	0	0	0	0	0	0	0	0	0	0	0	0

Census Block number	2000 Population	# Households	# White	# Black	# Native American	# Asian	# Hispanic	# Other Race	Median Age Both Sexes	Average Household Size	Males	Females	Native Hawaiian and Other Pacific Islander Alone
120860090101077	0	0	0	0	0	0	0	0	0	0	0	0	0
120860090101078	0	0	0	0	0	0	0	0	0	0	0	0	0
120860090101079	0	0	0	0	0	0	0	0	0	0	0	0	0
120860090101080	52	13	31	0	0	10	36	11	37.5	4	26	26	0
120860090101087	0	0	0	0	0	0	0	0	0	0	0	0	0
120860090101088	23	7	17	5	0	0	14	0	34.5	3.29	11	12	0
120860090101089	23	5	18	0	0	0	19	0	34.3	4.6	11	12	0
120860090101090	37	12	26	0	0	0	27	2	32.5	3.08	21	16	0
120860090101091	28	8	23	0	0	0	22	4	36	3.5	18	10	0
120860090101092	0	0	0	0	0	0	0	0	0	0	0	0	0
120860090101093	13	2	7	1	0	0	12	5	44.5	6.5	6	7	0
120860090101094	0	0	0	0	0	0	0	0	0	0	0	0	0
120860090101095	0	0	0	0	0	0	0	0	0	0	0	0	0
120860090101101	317	125	219	14	0	16	213	25	29.1	2.54	167	150	0
120860090101115	0	0	0	0	0	0	0	0	0	0	0	0	0
120860090101118	0	0	0	0	0	0	0	0	0	0	0	0	0
120860090101119	0	0	0	0	0	0	0	0	0	0	0	0	0

Census Block number	2000 Population	# Households	# White	# Black	# Native American	# Asian	# Hispanic	# Other Race	Median Age Both Sexes	Average Household Size	Males	Females	Native Hawaiian and Other Pacific Islander Alone
120860090101120	0	0	0	0	0	0	0	0	0	0	0	0	0
120860090101124	0	0	0	0	0	0	0	0	0	0	0	0	0
120860090102000	0	0	0	0	0	0	0	0	0	0	0	0	0
120860090102001	0	0	0	0	0	0	0	0	0	0	0	0	0
120860090102002	0	0	0	0	0	0	0	0	0	0	0	0	0
120860090102003	0	0	0	0	0	0	0	0	0	0	0	0	0
120860090102004	0	0	0	0	0	0	0	0	0	0	0	0	0
120860090102005	0	0	0	0	0	0	0	0	0	0	0	0	0
120860090102006	0	0	0	0	0	0	0	0	0	0	0	0	0
120860090102007	0	0	0	0	0	0	0	0	0	0	0	0	0
120860090102009	0	0	0	0	0	0	0	0	0	0	0	0	0
120860090102016	0	0	0	0	0	0	0	0	0	0	0	0	0
120860090102047	0	0	0	0	0	0	0	0	0	0	0	0	0
120860090102048	0	0	0	0	0	0	0	0	0	0	0	0	0
120860090102049	0	0	0	0	0	0	0	0	0	0	0	0	0
120860090102050	0	0	0	0	0	0	0	0	0	0	0	0	0
120860090102051	0	0	0	0	0	0	0	0	0	0	0	0	0

Census Block number	2000 Population	# Households	# White	# Black	# Native American	# Asian	# Hispanic	# Other Race	Median Age Both Sexes	Average Household Size	Males	Females	Native Hawaiian and Other Pacific Islander Alone
120860090102052	0	0	0	0	0	0	0	0	0	0	0	0	0
120860090102053	0	0	0	0	0	0	0	0	0	0	0	0	0
120860090102054	0	0	0	0	0	0	0	0	0	0	0	0	0
120860090102055	0	0	0	0	0	0	0	0	0	0	0	0	0
120860090102056	0	0	0	0	0	0	0	0	0	0	0	0	0
120860090102057	0	0	0	0	0	0	0	0	0	0	0	0	0
120860090102058	0	0	0	0	0	0	0	0	0	0	0	0	0
120860090102059	0	0	0	0	0	0	0	0	0	0	0	0	0
120860090102060	0	0	0	0	0	0	0	0	0	0	0	0	0
120860090102061	6	2	5	1	0	0	5	0	39.5	3	3	3	0
120860090102062	0	0	0	0	0	0	0	0	0	0	0	0	0
120860090102063	0	0	0	0	0	0	0	0	0	0	0	0	0
120860090102064	0	0	0	0	0	0	0	0	0	0	0	0	0
120860090102070	0	0	0	0	0	0	0	0	0	0	0	0	0
120860090102071	9	3	7	2	0	0	4	0	40.5	3	3	6	0
120860090102091	0	0	0	0	0	0	0	0	0	0	0	0	0
120860090102092	0	0	0	0	0	0	0	0	0	0	0	0	0

Census Block number	2000 Population	# Households	# White	# Black	# Native American	# Asian	# Hispanic	# Other Race	Median Age Both Sexes	Average Household Size	Males	Females	Native Hawaiian and Other Pacific Islander Alone
120860090102093	0	0	0	0	0	0	0	0	0	0	0	0	0
120860090102096	0	0	0	0	0	0	0	0	0	0	0	0	0
120860090102999	0	0	0	0	0	0	0	0	0	0	0	0	0
120860091006006	0	0	0	0	0	0	0	0	0	0	0	0	0
120860091006007	0	0	0	0	0	0	0	0	0	0	0	0	0
120860091006008	0	0	0	0	0	0	0	0	0	0	0	0	0
120860091006009	0	0	0	0	0	0	0	0	0	0	0	0	0
120860091006010	0	0	0	0	0	0	0	0	0	0	0	0	0
120860091009103	0	0	0	0	0	0	0	0	0	0	0	0	0
120860091009105	0	0	0	0	0	0	0	0	0	0	0	0	0
120860091009106	0	0	0	0	0	0	0	0	0	0	0	0	0
120860091009107	0	0	0	0	0	0	0	0	0	0	0	0	0
120860091009108	0	0	0	0	0	0	0	0	0	0	0	0	0
120860091009109	0	0	0	0	0	0	0	0	0	0	0	0	0
120860091009110	0	0	0	0	0	0	0	0	0	0	0	0	0
120860091009111	0	0	0	0	0	0	0	0	0	0	0	0	0
120860091009112	0	0	0	0	0	0	0	0	0	0	0	0	0

Census Block number	2000 Population	# Households	# White	# Black	# Native American	# Asian	# Hispanic	# Other Race	Median Age Both Sexes	Average Household Size	Males	Females	Native Hawaiian and Other Pacific Islander Alone
120860091009113	0	0	0	0	0	0	0	0	0	0	0	0	0
120860091009114	0	0	0	0	0	0	0	0	0	0	0	0	0
120860091009115	0	0	0	0	0	0	0	0	0	0	0	0	0
120860091009116	0	0	0	0	0	0	0	0	0	0	0	0	0
120860091009117	0	0	0	0	0	0	0	0	0	0	0	0	0
120860091009120	0	0	0	0	0	0	0	0	0	0	0	0	0
120860091009121	0	0	0	0	0	0	0	0	0	0	0	0	0
120860091009122	0	0	0	0	0	0	0	0	0	0	0	0	0
120860091009123	0	0	0	0	0	0	0	0	0	0	0	0	0
120860091009124	0	0	0	0	0	0	0	0	0	0	0	0	0
120860101292013	3413	37	1439	1816	11	2	1182	59	31.3	3.11	3355	58	0
120860101292029	0	0	0	0	0	0	0	0	0	0	0	0	0
120860101292030	0	0	0	0	0	0	0	0	0	0	0	0	0
120860101292031	0	0	0	0	0	0	0	0	0	0	0	0	0
Totals	3,929	216	1,800	1,839	11	28	1,539	106	N/A	N/A	3,623	306	0

Summary: 607.67 acres, 100 percent of analysis area.

2000 Census Data Block Groups - Housing

Metadata: http://www.fla-etat.org/est/metadata/cenblkgrp_2000.htm

Area of Interest Doral Freight (NW 25TH ST) - Alternative #1, analyzed on 03/13/2018.

Footprint analyzed

Blockgroup number	Total # Housing Units	# Occupied Housing Units	# Vacant Housing Units	Total Population
120860090101	1574	1403	171	3833
120860090102	10	10	0	22
120860091009	108	92	16	227
120860101292	156	156	0	3939
120860091006	0	0	0	1082
120860048009	0	0	0	0
Totals	1,848	1,661	187	9,103

Summary: 607.67 acres, 100 percent of analysis area.

2000 Census Data Block Groups - Income

Metadata: http://www.fla-etat.org/est/metadata/cenblkgrp_2000.htm

Area of Interest Doral Freight (NW 25TH ST) - Alternative #1, analyzed on 03/13/2018.

Footprint analyzed

Blockgroup number	Median Family Income in 1999	% Over 25 With Bachelor Degree	Number of Households Below Poverty Level	Number of Households on Public Assistance	Percentage - Ratio of Income to Poverty Level in the past year is under 1	Total Population
120860090101	67163	25.04679895	483	24	12.60109575	3833
120860090102	11250	0	22	0	100	22
120860091009	33750	0	31	6	13.96396396	227
120860101292	37500	0.8938148	75	17	13.36898396	3939
120860091006	0	6.73234811	0	0	0	1082
120860048009	0		0	0	0	0
Totals	N/A	N/A	611	47	N/A	9,103

Summary: 607.67 acres, 100 percent of analysis area.

2000 Census Data Block Groups - Language

Metadata: http://www.fla-etat.org/est/metadata/cenblkgrp_2000.htm

Area of Interest Doral Freight (NW 25TH ST) - Alternative #1, analyzed on 03/13/2018.

Footprint analyzed

Blockgroup number	Density of People Per Acre That Speak English "Not At All"	Density of People Per Acre That Speak English "Not Well"	% That Speak English "Not At All"	% That Speak English "Not Well"	Speak English "Not at All"	Speak English "Not Well"	Total Population
120860090101	0.02181075	0.10905376	1.54860912	7.7430456	54	270	3833
120860090102	0	0	0	0	0	0	22
120860091009	0.01165403	0.01650988	11.26760563	15.96244131	24	34	227

Blockgroup number	Density of People Per Acre That Speak English "Not At All"	Density of People Per Acre That Speak English "Not Well"	% That Speak English "Not At All"	% That Speak English "Not Well"	Speak English "Not at All"	Speak English "Not Well"	Total Population
120860101292	0.00349764	0.00482674	3.85703266	5.32270507	150	207	3939
120860091006	0.06495717	0.12543454	2.68022181	5.17560074	29	56	1082
120860048009	0	0			0	0	0
Totals	N/A	N/A	N/A	N/A	257	567	9,103

Summary: 607.67 acres, 100 percent of analysis area.

2000 Census Data Block Groups - Percentages

Metadata: http://www.fla-etat.org/est/metadata/cenblkgrp_2000.htm

Area of Interest Doral Freight (NW 25TH ST) - Alternative #1, analyzed on 03/13/2018.

Footprint analyzed

Blockgroup number	% American Indian and Alaska Native	% Asian	% Black or African American	% Hispanic or Latino	% Some Other Race	% People(Age 16-64) with a Disability
120860090101	0	3.6264023	0.96530133	65.5622228	1.25228281	15.30464915
120860090102	0	0	0	100	40.90909091	0
120860091009	0	0	1.3215859	51.98237885	2.64317181	13.33333333
120860101292	0.22848439	0	46.63620208	39.62934755	1.77710079	12.7340824
120860091006	0	0	57.85582255	29.39001848	3.78927911	0
120860048009						0

Summary: 607.67 acres, 100 percent of analysis area.

2000 Census Data Block Groups - Population Densities

Metadata: http://www.fla-etat.org/est/metadata/cenblkgrp_2000.htm

Area of Interest Doral Freight (NW 25TH ST) - Alternative #1, analyzed on 03/13/2018.

Footprint analyzed

Blockgroup number	Density of American Indian and Alaska Native Population Per Acre	Density of Asian Population Per Acre	Density of Black or African American Population Per Acre	Density of Hispanic or Latino Population Per Acre	Density of Some Other Race Population Per Acre	Density of People Per Acre (Age 16-64) with a Disability
120860090101	0	0.05614249	0.0149444	1.01500782	0.01938734	0.2140685
120860090102	0	0	0	0.00783441	0.00320499	0
120860091009	0	0	0.00145675	0.05729899	0.00291351	0.01359637
120860101292	0.00020986	0	0.04283437	0.03639872	0.00163223	0.00158559
120860091006	0	0	1.40217898	0.712289	0.091836	0
120860048009	0	0	0	0	0	0

Summary: 607.67 acres, 100 percent of analysis area.

2000 Census Data Block Groups - Population Totals

Metadata: http://www.fla-etat.org/est/metadata/cenblkgrp_2000.htm

Area of Interest Doral Freight (NW 25TH ST) - Alternative #1, analyzed on 03/13/2018.

Footprint analyzed

Blockgroup number	Population Under 5	Population 5 to 17	Population 18 to 21	Population 22 to 29	Population 30 to 39	Population 40 to 49	Population 50 to 64	Population Aged 65 and Older
120860090101	346	568	178	346	943	683	481	288
120860090102	9	4	0	4	5	0	0	0
120860091009	14	36	2	15	16	24	57	63
120860101292	50	182	551	981	1188	754	178	55
120860091006	0	176	213	186	361	133	13	0
120860048009	0	0	0	0	0	0	0	0
Totals	419	966	944	1,532	2,513	1,594	729	406

Summary: 607.67 acres, 100 percent of analysis area.

2000 Census Data Block Groups - Transportation

Metadata: http://www.fla-etat.org/est/metadata/cenblkgrp_2000.htm

Area of Interest Doral Freight (NW 25TH ST) - Alternative #1, analyzed on 03/13/2018.

Footprint analyzed

Blockgroup number	Housing Units With No Vehicle Available	Housing Units With 1 Vehicle Available	Housing Units With 2 Vehicles Available	Housing Units With 3 Vehicles Available	Housing Units With 4 Vehicles Available	Housing Units With 5 or More Vehicles Available	Public Transportation to Work
120860090101	44	430	765	132	32	0	21
120860090102	0	0	10	0	0	0	0
120860091009	10	44	32	6	0	0	3
120860101292	0	57	62	22	15	0	0
120860091006	0	0	0	0	0	0	0
120860048009	0	0	0	0	0	0	0
Totals	54	531	869	160	47	0	24

Summary: 607.67 acres, 100 percent of analysis area.

2000 US Census Block Data - Minority Population greater than 40%

2000 Census Blocks with minority population greater than 40%

Metadata: <http://www.fla-etat.org/est/metadata/cenblk.htm>

Area of Interest Doral Freight (NW 25TH ST) - Alternative #1, analyzed on 03/13/2018.

Footprint analyzed

Census Block number	Percent Minority	2000 Population
120860090101080	88	52
120860090101088	70	23
120860090101089	83	23

Census Block number	Percent Minority	2000 Population
120860090101090	76	37
120860090101091	79	28
120860090101093	100	13
120860090101101	80	317
120860090102061	100	6
120860090102071	67	9
120860090101048	63	8
120860101292013	85	3413
Totals	N/A	3,929

Summary: 52.28 acres, 8.6 percent of analysis area.

2003 FFWCC Habitat and Landcover GRID

2003 Habitat and Landcover Grid from the Florida Fish and Wildlife Conservation Commission summarized by type. Data is currently not displayed in maps.

Metadata: http://www.fla-etat.org/est/metadata/gfchab_03.htm

Area of Interest Doral Freight (NW 25TH ST) - Alternative #1, analyzed on 03/13/2018.

Footprint analyzed

Description	Area of Interest	
	Acr	Pct
BARE SOIL - CLEARCUT	0.22	0.04%
CYPRESS - PINE - CABBAGE PALM	0.22	0.04%
DRY PRAIRIES	1.56	0.26%
EXOTIC PLANTS	4.24	0.70%
FRESHWATER MARSH AND WET PRAIRIE	2.46	0.40%
HARDWOOD HAMMOCKS AND FORESTS	0.45	0.07%
HIGH IMPACT URBAN	522.17	85.93%
LOW IMPACT URBAN	65.19	10.73%
OPEN WATER	8.71	1.43%
PINELANDS	0.22	0.04%
SHRUB SWAMP	2.23	0.37%

2008 SFWMD FL Land Use and Land Cover

Metadata: http://www.fla-etat.org/est/metadata/lu_sfwmd_2008.htm

Area of Interest Doral Freight (NW 25TH ST) - Alternative #1, analyzed on 03/13/2018.

Footprint analyzed

Land Use Classification	Area of Interest	
	Acr	Pct
1210 FIXED SINGLE FAMILY UNITS	18.73	3.08%
1400 COMMERCIAL AND SERVICES	338.19	55.65%

Land Use Classification	Acr	Pct
1480 CEMETERIES	24.23	3.99%
1550 OTHER LIGHT INDUSTRY	58.62	9.65%
1700 INSTITUTIONAL	7.07	1.16%
1710 EDUCATIONAL FACILITIES	6.88	1.13%
1900 OPEN LAND	8.14	1.34%
2110 IMPROVED PASTURES	15.48	2.55%
2140 ROW CROPS	6.37	1.05%
5120 CHANNELIZED WATERWAYS - CANALS	33.52	5.52%
5300 RESERVOIRS	9.17	1.51%
6172 MIXED SHRUBS	5.5	0.91%
7400 DISTURBED LAND	6.96	1.15%
8110 AIRPORTS	27.55	4.53%
8140 ROADS AND HIGHWAYS	39.67	6.53%
8200 COMMUNICATIONS	1.58	0.26%

2010 Census County Demographics

2010 Census General Demographic Profile by County

Metadata: <http://www.fl-a-etat.org/est/metadata/cntdem2010.htm>

Area of Interest Doral Freight (NW 25TH ST) - Alternative #1, analyzed on 03/13/2018.

Footprint analyzed

County	Total 2010 Population	# Male	# Female	Median Age	# White	# Black or African American	# American Indian, Eskimo, or Aleut	# Asian	# Native Hawaiian and Other Pacific Islander	# Some Other Race	# Hispanic or Latino (of any race).	2010 Total Number of Households	Average Household Size
MIAMI-DADE	2496435	1208364	1288071	38.2	1841887	472976	5000	37669	675	79351	1623859	867352	2.83

Summary: 607.67 acres, 100 percent of analysis area.

2010 Census Data Block Groups - Housing

Metadata: http://www.fl-a-etat.org/est/metadata/cenblkgrp_2010.htm

Area of Interest Doral Freight (NW 25TH ST) - Alternative #1, analyzed on 03/13/2018.

Footprint analyzed

Blockgroup number	Total # Housing Units	# Occupied Housing Units	# Vacant Housing Units	Total Population
120860090103	0	0	0	0
120860090101	862	801	61	2594
120869805001	6	6	0	7
120860141001	0	0	0	3235
120860091002	1062	1013	49	4804
Totals	1,930	1,820	110	10,640

Summary: 607.67 acres, 100 percent of analysis area.

2010 Census Data Block Groups - Income

Metadata: http://www.fla-etat.org/est/metadata/cenblkgrp_2010.htm

Area of Interest Doral Freight (NW 25TH ST) - Alternative #1, analyzed on 03/13/2018.

Footprint analyzed

Blockgroup number	Median Family Income in 2009	% Over 25 With Bachelor Degree	Number of Households Below Poverty Level	Number of Households on Public Assistance	Percentage - Ratio of Income to Poverty Level in the past year is under 1	Total Population
120860090103	0		0	0		0
120860090101	97386	20.1000834	75	13	3.12760634	2594
120869805001	0		0	0		7
120860141001	0	3.04136253	0	0		3235
120860091002	40225	8.48813947	323	14	13.4359401	4804
Totals	N/A	N/A	398	27	N/A	10,640

Summary: 607.67 acres, 100 percent of analysis area.

2010 Census Data Block Groups - Language

Metadata: http://www.fla-etat.org/est/metadata/cenblkgrp_2010.htm

Area of Interest Doral Freight (NW 25TH ST) - Alternative #1, analyzed on 03/13/2018.

Footprint analyzed

Blockgroup number	Density of People Per Acre That Speak English "Not At All"	Density of People Per Acre That Speak English "Not Well"	% That Speak English "Not At All"	% That Speak English "Not Well"	Speak English "Not at All"	Speak English "Not Well"	Speak English "Well"	Total Population
120860090103	0	0			0	0	0	0
120860090101	0.02369648	0.04557016	4.12511333	7.93291024	91	175	391	2594
120869805001	0	0			0	0	0	7
120860141001	0.00019788	0.00692574	0.243309	8.51581509	2	70	10	3235
120860091002	0.29806904	0.22825107	19.8568873	15.20572451	666	510	414	4804
Totals	N/A	N/A	N/A	N/A	759	755	815	10,640

Summary: 607.67 acres, 100 percent of analysis area.

2010 Census Data Block Groups - Percentages

Metadata: http://www.fla-etat.org/est/metadata/cenblkgrp_2010.htm

Area of Interest Doral Freight (NW 25TH ST) - Alternative #1, analyzed on 03/13/2018.

Footprint analyzed

Blockgroup number	% American Indian and Alaska Native	% Asian	% Black or African American	% Hispanic or Latino	% Some Other Race
120860090103					
120860090101	0.0385505	2.77563608	2.12027756	80.60909792	1.61912105
120869805001	0	0	28.57142857	14.28571429	0
120860141001	0.0618238	0.0927357	53.81761978	27.63523957	0.0618238
120860091002	0.06244796	0.18734388	25.47876769	69.31723564	0.85345545

Summary: 607.67 acres, 100 percent of analysis area.

2010 Census Data Block Groups - Population Densities

Metadata: http://www.fla-etat.org/est/metadata/cenblkgrp_2010.htm

Area of Interest Doral Freight (NW 25TH ST) - Alternative #1, analyzed on 03/13/2018.

Footprint analyzed

Blockgroup number	Density of American Indian and Alaska Native Population Per Acre	Density of Asian Population Per Acre	Density of Black or African American Population Per Acre	Density of Hispanic or Latino Population Per Acre	Density of Some Other Race Population Per Acre
120860090103	0	0	0	0	0
120860090101	0.0002604	0.01874887	0.01432205	0.54449834	0.01093684
120869805001	0	0	0.00047131	0.00023565	0
120860141001	0.00019788	0.00029682	0.17225317	0.08845166	0.00019788
120860091002	0.00134265	0.00402796	0.54780256	1.49034521	0.0183496

Summary: 607.67 acres, 100 percent of analysis area.

2010 Census Data Block Groups - Population Totals

Metadata: http://www.fla-etat.org/est/metadata/cenblkgrp_2010.htm

Area of Interest Doral Freight (NW 25TH ST) - Alternative #1, analyzed on 03/13/2018.

Footprint analyzed

Blockgroup number	Population Under 5	Population 5 to 17	Population 18 to 21	Population 22 to 29	Population 30 to 39	Population 40 to 49	Population 50 to 64	Population Aged 65 and Older
120860090103	0	0	0	0	0	0	0	0
120860090101	184	553	142	174	397	519	389	236
120869805001	0	0	0	0	0	1	4	2
120860141001	0	7	461	969	751	653	359	35
120860091002	148	421	451	887	868	879	713	437

Blockgroup number	Population Under 5	Population 5 to 17	Population 18 to 21	Population 22 to 29	Population 30 to 39	Population 40 to 49	Population 50 to 64	Population Aged 65 and Older
Totals	332	981	1,054	2,030	2,016	2,052	1,465	710

Summary: 607.67 acres, 100 percent of analysis area.

2010 Census Data Block Groups - Race and Ethnicity

Metadata: http://www.fl-a-etat.org/est/metadata/cenblkgrp_2010.htm

Area of Interest Doral Freight (NW 25TH ST) - Alternative #1, analyzed on 03/13/2018.

Footprint analyzed

Blockgroup number	White Alone	Black or African American Alone	Native Hawaiian and Other Pacific Islander Alone	Asian Alone	Some Other Race Alone	2 or More Races	Hispanic or Latino of Any Race	American Indian or Alaska Native Alone
120860090103	0	0	0	0	0	0	0	0
120860090101	2366	55	0	72	42	58	2091	1
120869805001	5	2	0	0	0	0	1	0
120860141001	1427	1741	0	3	2	60	894	2
120860091002	3468	1224	0	9	41	59	3330	3
Totals	7,266	3,022	0	84	85	177	6,316	6

Summary: 607.67 acres, 100 percent of analysis area.

2010 Census Data Block Groups - Transportation

Metadata: http://www.fl-a-etat.org/est/metadata/cenblkgrp_2010.htm

Area of Interest Doral Freight (NW 25TH ST) - Alternative #1, analyzed on 03/13/2018.

Footprint analyzed

Blockgroup number	Housing Units With No Vehicle Available	Housing Units With 1 Vehicle Available	Housing Units With 2 Vehicles Available	Housing Units With 3 Vehicles Available	Housing Units With 4 Vehicles Available	Housing Units With 5 or More Vehicles Available	Public Transportation to Work
120860090103	0	0	0	0	0	0	0
120860090101	18	102	392	113	35	0	0
120869805001	0	0	0	0	0	0	0
120860141001	0	0	0	0	0	0	0
120860091002	50	414	403	51	3	0	52
Totals	68	516	795	164	38	0	52

Summary: 607.67 acres, 100 percent of analysis area.

2010 Census Designated Places

Metadata: <http://www.fl-a-etat.org/est/metadata/cenplace2010.htm>

Area of Interest Doral Freight (NW 25TH ST) - Alternative #1, analyzed on 03/13/2018.

Footprint analyzed

Name

Doral

Summary: 423.81 acres, 69.74 percent of analysis area.

2010 US Census Block Data

2010 US Census Bureau data by block. Detailed information is for each of the entire blocks that intersect an analysis area.

Metadata: <http://www.fla-etat.org/est/metadata/cenblk2010.htm>

Area of Interest Doral Freight (NW 25TH ST) - Alternative #1, analyzed on 03/13/2018.

Footprint analyzed

Census Block number	2010 Population	# Households	# White	# Black	# Native American	# Asian	# Hispanic	# Other Race	Median Age Both Sexes	Average Household Size	Males	Females	Native Hawaiian and Other Pacific Islander Alone
120860090101000	0	0	0	0	0	0	0	0	0	0	0	0	0
120860090101001	0	0	0	0	0	0	0	0	0	0	0	0	0
120860090101011	0	0	0	0	0	0	0	0	0	0	0	0	0
120860090101016	2	1	2	0	0	0	2	0	44.5	2	1	1	0
120860090101017	0	0	0	0	0	0	0	0	0	0	0	0	0
120860090101018	0	0	0	0	0	0	0	0	0	0	0	0	0
120860090101019	0	0	0	0	0	0	0	0	0	0	0	0	0
120860090101023	0	0	0	0	0	0	0	0	0	0	0	0	0
120860090101024	0	0	0	0	0	0	0	0	0	0	0	0	0
120860090101025	0	0	0	0	0	0	0	0	0	0	0	0	0
120860090101026	0	0	0	0	0	0	0	0	0	0	0	0	0

Census Block number	2010 Population	# Households	# White	# Black	# Native American	# Asian	# Hispanic	# Other Race	Median Age Both Sexes	Average Household Size	Males	Females	Native Hawaiian and Other Pacific Islander Alone
120860090101027	0	0	0	0	0	0	0	0	0	0	0	0	0
120860090101028	31	7	27	4	0	0	28	0	34.5	4	18	13	0
120860090101029	0	0	0	0	0	0	0	0	0	0	0	0	0
120860090101032	815	239	729	20	1	30	640	9	36.4	3	390	425	0
120860090101034	0	0	0	0	0	0	0	0	0	0	0	0	0
120860090101038	0	0	0	0	0	0	0	0	0	0	0	0	0
120860090101043	0	0	0	0	0	0	0	0	0	0	0	0	0
120860090101048	0	0	0	0	0	0	0	0	0	0	0	0	0
120860090101062	0	0	0	0	0	0	0	0	0	0	0	0	0
120860090101063	0	0	0	0	0	0	0	0	0	0	0	0	0
120860090101075	2	1	0	0	0	0	2	2	26.5	2	2	0	0
120860090101077	0	0	0	0	0	0	0	0	0	0	0	0	0
120860090101078	0	0	0	0	0	0	0	0	0	0	0	0	0
120860090101079	0	0	0	0	0	0	0	0	0	0	0	0	0
120860090101080	0	0	0	0	0	0	0	0	0	0	0	0	0
120860090101081	0	0	0	0	0	0	0	0	0	0	0	0	0
120860090101082	0	0	0	0	0	0	0	0	0	0	0	0	0

Census Block number	2010 Population	# Households	# White	# Black	# Native American	# Asian	# Hispanic	# Other Race	Median Age Both Sexes	Average Household Size	Males	Females	Native Hawaiian and Other Pacific Islander Alone
120860090101084	0	0	0	0	0	0	0	0	0	0	0	0	0
120860090101085	0	0	0	0	0	0	0	0	0	0	0	0	0
120860090101086	0	0	0	0	0	0	0	0	0	0	0	0	0
120860090101087	0	0	0	0	0	0	0	0	0	0	0	0	0
120860090101088	0	0	0	0	0	0	0	0	0	0	0	0	0
120860090101095	0	0	0	0	0	0	0	0	0	0	0	0	0
120860090101097	0	0	0	0	0	0	0	0	0	0	0	0	0
120860090101098	0	0	0	0	0	0	0	0	0	0	0	0	0
120860090101099	0	0	0	0	0	0	0	0	0	0	0	0	0
120860090101100	0	0	0	0	0	0	0	0	0	0	0	0	0
120860090101101	0	0	0	0	0	0	0	0	0	0	0	0	0
120860090101102	0	0	0	0	0	0	0	0	0	0	0	0	0
120860090101103	0	0	0	0	0	0	0	0	0	0	0	0	0
120860090101104	0	0	0	0	0	0	0	0	0	0	0	0	0
120860090101105	0	0	0	0	0	0	0	0	0	0	0	0	0
120860090101106	0	0	0	0	0	0	0	0	0	0	0	0	0
120860090101107	66	16	61	0	0	0	50	0	34.5	4	36	30	0

Census Block number	2010 Population	# Households	# White	# Black	# Native American	# Asian	# Hispanic	# Other Race	Median Age Both Sexes	Average Household Size	Males	Females	Native Hawaiian and Other Pacific Islander Alone
120860090101108	0	0	0	0	0	0	0	0	0	0	0	0	0
120860090101110	0	0	0	0	0	0	0	0	0	0	0	0	0
120860090101111	0	0	0	0	0	0	0	0	0	0	0	0	0
120860090101115	59	13	49	4	0	0	52	3	39.8	5	28	31	0
120860090101116	44	12	44	0	0	0	42	0	38	4	22	22	0
120860090101117	52	14	43	0	0	4	44	0	50.5	4	28	24	0
120860090101118	19	6	19	0	0	0	17	0	28.5	3	8	11	0
120860090101121	10	2	5	5	0	0	10	0	21	5	7	3	0
120860090101122	0	0	0	0	0	0	0	0	0	0	0	0	0
120860090101123	0	0	0	0	0	0	0	0	0	0	0	0	0
120860090101124	0	0	0	0	0	0	0	0	0	0	0	0	0
120860090101125	0	0	0	0	0	0	0	0	0	0	0	0	0
120860090101128	0	0	0	0	0	0	0	0	0	0	0	0	0
120860090101129	0	0	0	0	0	0	0	0	0	0	0	0	0
120860090101130	0	0	0	0	0	0	0	0	0	0	0	0	0
120860090101193	0	0	0	0	0	0	0	0	0	0	0	0	0
120860090101194	0	0	0	0	0	0	0	0	0	0	0	0	0

Census Block number	2010 Population	# Households	# White	# Black	# Native American	# Asian	# Hispanic	# Other Race	Median Age Both Sexes	Average Household Size	Males	Females	Native Hawaiian and Other Pacific Islander Alone
120860090101195	0	0	0	0	0	0	0	0	0	0	0	0	0
120860090101199	0	0	0	0	0	0	0	0	0	0	0	0	0
120860090101205	0	0	0	0	0	0	0	0	0	0	0	0	0
120860090101206	0	0	0	0	0	0	0	0	0	0	0	0	0
120860090101207	0	0	0	0	0	0	0	0	0	0	0	0	0
120860090101208	0	0	0	0	0	0	0	0	0	0	0	0	0
120860090101209	0	0	0	0	0	0	0	0	0	0	0	0	0
120860090103002	0	0	0	0	0	0	0	0	0	0	0	0	0
120860090103003	0	0	0	0	0	0	0	0	0	0	0	0	0
120860090103009	0	0	0	0	0	0	0	0	0	0	0	0	0
120860090103018	0	0	0	0	0	0	0	0	0	0	0	0	0
120860090103027	0	0	0	0	0	0	0	0	0	0	0	0	0
120860090103028	0	0	0	0	0	0	0	0	0	0	0	0	0
120860090103029	0	0	0	0	0	0	0	0	0	0	0	0	0
120860090103030	0	0	0	0	0	0	0	0	0	0	0	0	0
120860090103034	0	0	0	0	0	0	0	0	0	0	0	0	0
120860090103035	0	0	0	0	0	0	0	0	0	0	0	0	0

Census Block number	2010 Population	# Households	# White	# Black	# Native American	# Asian	# Hispanic	# Other Race	Median Age Both Sexes	Average Household Size	Males	Females	Native Hawaiian and Other Pacific Islander Alone
120860090103036	0	0	0	0	0	0	0	0	0	0	0	0	0
120860090103037	0	0	0	0	0	0	0	0	0	0	0	0	0
120860090103038	0	0	0	0	0	0	0	0	0	0	0	0	0
120860090103039	0	0	0	0	0	0	0	0	0	0	0	0	0
120860090103040	0	0	0	0	0	0	0	0	0	0	0	0	0
120860090103041	0	0	0	0	0	0	0	0	0	0	0	0	0
120860090103042	0	0	0	0	0	0	0	0	0	0	0	0	0
120860090103043	0	0	0	0	0	0	0	0	0	0	0	0	0
120860090103044	0	0	0	0	0	0	0	0	0	0	0	0	0
120860090103045	0	0	0	0	0	0	0	0	0	0	0	0	0
120860090103046	0	0	0	0	0	0	0	0	0	0	0	0	0
120860090103047	0	0	0	0	0	0	0	0	0	0	0	0	0
120860091002144	0	0	0	0	0	0	0	0	0	0	0	0	0
120860091002146	0	0	0	0	0	0	0	0	0	0	0	0	0
120860091002147	0	0	0	0	0	0	0	0	0	0	0	0	0
120860091002151	0	0	0	0	0	0	0	0	0	0	0	0	0
120860091002152	0	0	0	0	0	0	0	0	0	0	0	0	0

Census Block number	2010 Population	# Households	# White	# Black	# Native American	# Asian	# Hispanic	# Other Race	Median Age Both Sexes	Average Household Size	Males	Females	Native Hawaiian and Other Pacific Islander Alone
120860091002154	0	0	0	0	0	0	0	0	0	0	0	0	0
120860091002160	0	0	0	0	0	0	0	0	0	0	0	0	0
120860091002161	0	0	0	0	0	0	0	0	0	0	0	0	0
120860091002164	0	0	0	0	0	0	0	0	0	0	0	0	0
120860091002165	0	0	0	0	0	0	0	0	0	0	0	0	0
120860091002166	0	0	0	0	0	0	0	0	0	0	0	0	0
120860091002167	0	0	0	0	0	0	0	0	0	0	0	0	0
120860091002168	0	0	0	0	0	0	0	0	0	0	0	0	0
120860091002169	0	0	0	0	0	0	0	0	0	0	0	0	0
120860091002170	0	0	0	0	0	0	0	0	0	0	0	0	0
120860091002173	0	0	0	0	0	0	0	0	0	0	0	0	0
120860091002174	0	0	0	0	0	0	0	0	0	0	0	0	0
120860091002175	0	0	0	0	0	0	0	0	0	0	0	0	0
120860091002194	0	0	0	0	0	0	0	0	0	0	0	0	0
120860091002195	0	0	0	0	0	0	0	0	0	0	0	0	0
120860091002207	0	0	0	0	0	0	0	0	0	0	0	0	0
120860091002208	0	0	0	0	0	0	0	0	0	0	0	0	0

Census Block number	2010 Population	# Households	# White	# Black	# Native American	# Asian	# Hispanic	# Other Race	Median Age Both Sexes	Average Household Size	Males	Females	Native Hawaiian and Other Pacific Islander Alone
120860091002211	0	0	0	0	0	0	0	0	0	0	0	0	0
120860141001001	0	0	0	0	0	0	0	0	0	0	0	0	0
120860141001023	0	0	0	0	0	0	0	0	0	0	0	0	0
120860141001024	0	0	0	0	0	0	0	0	0	0	0	0	0
120860141001031	0	0	0	0	0	0	0	0	0	0	0	0	0
120869805001017	0	0	0	0	0	0	0	0	0	0	0	0	0
120869805001018	0	0	0	0	0	0	0	0	0	0	0	0	0
120869805001020	0	0	0	0	0	0	0	0	0	0	0	0	0
120869805001022	0	0	0	0	0	0	0	0	0	0	0	0	0
120869805001029	0	0	0	0	0	0	0	0	0	0	0	0	0
120869805001146	0	0	0	0	0	0	0	0	0	0	0	0	0
120869805001147	0	0	0	0	0	0	0	0	0	0	0	0	0
120869805001148	0	0	0	0	0	0	0	0	0	0	0	0	0
120869805001149	0	0	0	0	0	0	0	0	0	0	0	0	0
Totals	1,100	311	979	33	1	34	887	14	N/A	N/A	540	560	0

Summary: 607.67 acres, 100 percent of analysis area.

2010 US Census Block Data - Minority Population greater than 40%

Census Blocks 2010 with minority population greater than 40%

Metadata: <http://www.fla-etat.org/est/metadata/cenblk2010.htm>

Area of Interest Doral Freight (NW 25TH ST) - Alternative #1, analyzed on 03/13/2018.

Footprint analyzed

Census Block number	Percent Minority	2010 Population
120860090101117	92.3	52
120860090101107	80.3	66
120860090101032	84.4	815
120860090101115	93.2	59
120860090101028	90.3	31
120860090101118	89.5	19
120860090101016	100	2
120860090101121	100	10
120860090101075	100	2
120860090101116	95.5	44
Totals	N/A	1,100

Summary: 59.13 acres, 9.73 percent of analysis area.

2016 American Community Survey Block Group Data - Household Language

2016 American Community Survey Block Group Data - Household Languages

Metadata: http://www.fla-etat.org/est/metadata/cenacs_2016.htm

Area of Interest Doral Freight (NW 25TH ST) - Alternative #1, analyzed on 03/13/2018.

Footprint analyzed

Total Households (HH) by HH Language	HH Not Limited English Speaking Status	Spanish: Limited English speaking HH	Indo-European languages: Limited English speaking HH	Asian and Pacific Island languages: Limited English speaking HH	Other languages: Limited English speaking HH
709	618	83	67	0	0
0	0	0	0	0	0
1134	666	468	22	0	0
0	0	0	0	0	0
0	0	0	0	0	0
Totals 1,843	1,284	551	89	0	0

Summary: 607.67 acres, 100 percent of analysis area.

2016 American Community Survey Block Group Data - Housing

Metadata: http://www.fla-etat.org/est/metadata/cenacs_2016.htm

Area of Interest Doral Freight (NW 25TH ST) - Alternative #1, analyzed on 03/13/2018.

Footprint analyzed

Blockgroup number	Total # Housing Units	# Occupied Housing Units	# Vacant Housing Units	Total Population
120860090101	861	709	152	2534

Blockgroup number	Total # Housing Units	# Occupied Housing Units	# Vacant Housing Units	Total Population
120860090103	0	0	0	0
120860091002	1221	1134	87	6211
120860141001	0	0	0	3103
120869805001	0	0	0	0
Totals	2,082	1,843	239	11,848

Summary: 607.67 acres, 100 percent of analysis area.

2016 American Community Survey Block Group Data - Income

Metadata: http://www.fl-a-etat.org/est/metadata/cenacs_2016.htm

Area of Interest Doral Freight (NW 25TH ST) - Alternative #1, analyzed on 03/13/2018.

Footprint analyzed

Blockgroup number	Median Family Income	% Over 25 With Bachelor Degree	Number of Households Below Poverty Level	Number of Households on Public Assistance	Percentage - Ratio of Income to Poverty Level in the past year is under 1	Total Population
120860090101		19.45540647	50	0	1.97472354	2534
120860090103			0	0		0
120860091002		4.5725326	874	13	24.07050399	6211
120860141001		1.54689011	0	0		3103
120869805001			0	0		0
Totals	N/A	N/A	924	13	N/A	11,848

Summary: 607.67 acres, 100 percent of analysis area.

2016 American Community Survey Block Group Data - Language

Metadata: http://www.fl-a-etat.org/est/metadata/cenacs_2016.htm

Area of Interest Doral Freight (NW 25TH ST) - Alternative #1, analyzed on 03/13/2018.

Footprint analyzed

Blockgroup number	Density of People Per Acre That Speak English Not At All"	Density of People Per Acre That Speak English Not Well"	% That Speak English Not At All"	% That Speak English Not Well"	Speak English Not at All"	Speak English Not Well"	Speak English Well"	Total Population
120860090101	0.01583758	0.0745145	2.50102501	11.76711767	61	287	403	2534
120860090103	0	0			0	0	0	0
120860091002	0.41942848	0.31220616	15.36557188	11.43753095	931	693	855	6211
120860141001	0.01407091	0.03299727	4.57621656	10.73155011	142	333	369	3103
120869805001	0	0			0	0	0	0
Totals	N/A	N/A	N/A	N/A	1,134	1,313	1,627	11,848

Summary: 607.67 acres, 100 percent of analysis area.

2016 American Community Survey Block Group Data - Percentages

Metadata: http://www.fla-etat.org/est/metadata/cenacs_2016.htm

Area of Interest Doral Freight (NW 25TH ST) - Alternative #1, analyzed on 03/13/2018.

Footprint analyzed

Blockgroup number	% American Indian and Alaska Native	% Asian	% Black or African American	% Hispanic or Latino	% Some Other Race	% People (Age 20-64) with a Disability
120860090101	0	0	2.40726125	86.10891871	1.46014207	0.76873799
120860090103						
120860091002	0.2898084	0	20.10948318	72.51650298	0.90162615	5.99489796
120860141001	0.4189494	0	40.79922655	44.98872059	0	
120869805001						

Summary: 607.67 acres, 100 percent of analysis area.

2016 American Community Survey Block Group Data - Population Densities

Metadata: http://www.fla-etat.org/est/metadata/cenacs_2016.htm

Area of Interest Doral Freight (NW 25TH ST) - Alternative #1, analyzed on 03/13/2018.

Footprint analyzed

Blockgroup number	Density of American Indian and Alaska Native Population Per Acre	Density of Asian Population Per Acre	Density of Black or African American Population Per Acre	Density of Hispanic or Latino Population Per Acre	Density of Some Other Race Population Per Acre	Density of People Per Acre (Age 20-64) with a Disability
120860090101	0	0	0.01583758	0.56651793	0.0096064	0.00311559
120860090103	0	0	0	0	0	0
120860091002	0.00810925	0	0.56269191	2.02911479	0.02522878	0.06352247
120860141001	0.00128818	0	0.12544907	0.13833089	0	0
120869805001	0	0	0	0	0	0

Summary: 607.67 acres, 100 percent of analysis area.

2016 American Community Survey Block Group Data - Population Totals

Metadata: http://www.fla-etat.org/est/metadata/cenacs_2016.htm

Area of Interest Doral Freight (NW 25TH ST) - Alternative #1, analyzed on 03/13/2018.

Footprint analyzed

Blockgroup number	Population Under 5	Population 5 to 17	Population 18 to 21	Population 22 to 29	Population 30 to 39	Population 40 to 49	Population 50 to 64	Population Aged 65 and Older
120860090101	95	503	193	248	311	435	445	304
120860090103	0	0	0	0	0	0	0	0
120860091002	152	555	582	1123	1095	1058	946	700
120860141001	0	7	243	589	632	365	632	635
120869805001	0	0	0	0	0	0	0	0
Totals	247	1,065	1,018	1,960	2,038	1,858	2,023	1,639

Summary: 607.67 acres, 100 percent of analysis area.

2016 American Community Survey Block Group Data - Race and Ethnicity

Metadata: http://www.fl-a-etat.org/est/metadata/cenacs_2016.htm

Area of Interest Doral Freight (NW 25TH ST) - Alternative #1, analyzed on 03/13/2018.

Footprint analyzed

Blockgroup number	White Alone	Black or African American Alone	Native Hawaiian and Other Pacific Islander Alone	Asian Alone	Some Other Race Alone	2 or More Races	Hispanic or Latino of Any Race	American Indian or Alaska Native Alone
120860090101	2397	61	0	0	37	39	2182	0
120860090103	0	0	0	0	0	0	0	0
120860091002	4798	1249	0	0	56	90	4504	18
120860141001	1810	1266	0	0	0	14	1396	13
120869805001	0	0	0	0	0	0	0	0
Totals	9,005	2,576	0	0	93	143	8,082	31

Summary: 607.67 acres, 100 percent of analysis area.

2016 American Community Survey Block Group Data - Transportation

Metadata: http://www.fl-a-etat.org/est/metadata/cenacs_2016.htm

Area of Interest Doral Freight (NW 25TH ST) - Alternative #1, analyzed on 03/13/2018.

Footprint analyzed

Blockgroup number	Housing Units With No Vehicle Available	Housing Units With 1 Vehicle Available	Housing Units With 2 Vehicles Available	Housing Units With 3 Vehicles Available	Housing Units With 4 Vehicles Available	Housing Units With 5 or More Vehicles Available	Public Transportation to Work
120860090101	8	202	317	142	30	10	9
120860090103	0	0	0	0	0	0	0
120860091002	67	438	546	74	2	7	15
120860141001	0	0	0	0	0	0	0
120869805001	0	0	0	0	0	0	0
Totals	75	640	863	216	32	17	24

Summary: 607.67 acres, 100 percent of analysis area.

Adopted Total Maximum Daily Loads (TMDLs) in Florida

Metadata: http://www.fl-a-etat.org/est/metadata/adopted_tmdl.htm

Area of Interest Doral Freight (NW 25TH ST) - Alternative #1, analyzed on 03/13/2018.

Footprint analyzed

TMDL Status	Description
STATE ADOPTED AND EPA APPROVED TMDLS	C-6/MIAMI CANAL [WBID: 3290]

Summary: 407.02 acres, 66.98 percent of analysis area.

Air Quality Maintenance Areas

Metadata: http://www.fla-etat.org/est/metadata/airqual_maintarea.htm

Area of Interest Doral Freight (NW 25TH ST) - Alternative #1, analyzed on 03/13/2018.

Footprint analyzed

Name

Southeast FL Airshed

Summary: 607.67 acres, 100 percent of analysis area.

Aviation Transportation Facilities

Aviation Transportation Facilities

Metadata: http://www.fla-etat.org/est/metadata/gc_aviationbnd.htm

Area of Interest Doral Freight (NW 25TH ST) - Alternative #1, analyzed on 03/13/2018.

Footprint analyzed

FAA Code

Facility Name

MIA

MIAMI INTERNATIONAL AIRPORT

Summary: 12.83 acres, 2.11 percent of analysis area.

Biomedical Waste

FDOH Biomedical Waste

Metadata: http://www.fla-etat.org/est/metadata/biomed_waste.htm

Area of Interest Doral Freight (NW 25TH ST) - Alternative #1, analyzed on 03/13/2018.

Footprint analyzed

Status	Permit Number	Description
ACTIVE	13-64-02761	LOVINGHEART HOME HEALTHCARE INC.
ACTIVE	13-64-08679	CRONOS CLINICAL LABORATORY INC.
ACTIVE	13-64-09634	E & V HEALTH CARE INC.
ACTIVE	13-64-10319	CONCENTRA MEDICAL CENTER
ACTIVE	13-64-10488	AVANTI HOME HEALTH SERVICE
ACTIVE	13-64-11721	YFS HOME HEALTH CARE INC
ACTIVE	13-64-12008	MD NURSING CORP
ACTIVE	13-64-10968	ACUPUNCTURE & HEALTH PROMOTION INC
ACTIVE	13-64-11044	SOMMET HOME CARE INC
ACTIVE	13-64-12484	SEDUCTION COSMETIC CENTER CORP
ACTIVE	13-64-12712	DORAL PARK BACK AND NECK CARE CENTER
ACTIVE	13-64-1272669	HEARTWELL HOME HEALTH CARE,CORP.
ACTIVE	13-64-1309020	JESSCAN MEDICAL RESEARCH
ACTIVE	13-64-1431779	SPAY AND NEUTER FOUNDATION OF SOUTH FLORIDA
ACTIVE	13-64-1492212	BEGIN AGAIN SKINCARE SOLUTIONS, INC.
ACTIVE	13-64-1578295	DORAL FAMILY DENTAL

Status	Permit Number	Description
ACTIVE	13-64-1693000	HEALTH BY CHOICE 249 (ANEXE)
ACTIVE	13-64-1720492	MY SPA
ACTIVE	13-64-00642	CABRERA DE ALONSO DMD PA ROXANA
ACTIVE	13-64-03061	MIAMI-DADE POLICE DEPARTMENT CRIME
ACTIVE	13-64-1532030	MEDICAL RESEARCH CENTER OF FLORIDA
ACTIVE	13-64-1718839	FOOT TREATMENT CENTER INC

Summary: 22 feature(s) found within buffer.

Black Bear Range

Metadata: http://www.fla-etat.org/est/metadata/bear_range.htm

Area of Interest Doral Freight (NW 25TH ST) - Alternative #1, analyzed on 03/13/2018.

Footprint analyzed

Name
RARE

Summary: 603.14 acres, 99.25 percent of analysis area.

Brownfield Location Boundaries

Metadata: http://www.fla-etat.org/est/metadata/brownfields_areas.htm

Area of Interest Doral Freight (NW 25TH ST) - Alternative #1, analyzed on 03/13/2018.

Footprint analyzed

Area Name	Area of Interest	
	Acr	Pct
CENTRAL MIAMI AREA	15.82	2.6%
DORAL DECOR DISTRICT BROWNFIELD AREA	23.44	3.86%
SWEETWATER D	74.28	12.22%

Bus Transit Routes

Metadata: <http://www.fla-etat.org/est/metadata/trrts.htm>

Area of Interest Doral Freight (NW 25TH ST) - Alternative #1, analyzed on 03/13/2018.

Footprint analyzed

Bus Route	0 Ft.
ROUTE R238E	19149.4291
ROUTE R238W	19149.4291
ROUTE R242N	6284.9192
ROUTE R242S	6284.9192
ROUTE R73N	1000.7101
ROUTE R73S	1000.7101

Bus Route	0 Ft.
ROUTE R87N	2860.0628
ROUTE R87S	2860.0628
ROUTE R95HN	6259.5673
ROUTE R95HS	6259.5673

CLIP Version 4 Aggregated CLIP Priorities

Metadata: http://www.fla-etat.org/est/metadata/clipv4_prio.htm

Area of Interest Doral Freight (NW 25TH ST) - Alternative #1, analyzed on 03/13/2018.

Footprint analyzed

Description	Area of Interest	
	Acr	Pct
PRIORITY 4	51.34	8.45%
PRIORITY 5	22.04	3.63%
UNKNOWN DESCRIPTION	534.29	87.92%

CLIP Version 4 Aquifer Recharge

Metadata: http://www.fla-etat.org/est/metadata/clipv4_recharge.htm

Area of Interest Doral Freight (NW 25TH ST) - Alternative #1, analyzed on 03/13/2018.

Footprint analyzed

Description	Area of Interest	
	Acr	Pct
PRIORITY 2	78.82	12.97%
PRIORITY 3	414.4	68.20%
PRIORITY 4	69.88	11.50%
UNKNOWN DESCRIPTION	44.57	7.33%

CLIP Version 4 Biodiversity Resource Priorities

Metadata: http://www.fla-etat.org/est/metadata/clipv4_bidivrp.htm

Area of Interest Doral Freight (NW 25TH ST) - Alternative #1, analyzed on 03/13/2018.

Footprint analyzed

Description	Area of Interest	
	Acr	Pct
PRIORITY 4	6.77	1.11%
PRIORITY 5	1.61	0.26%
UNKNOWN DESCRIPTION	599.29	98.62%

CLIP Version 4 Critical Lands and Waters Identification - High Priority Private Wetlands and Uplands

Metadata: http://www.fla-etat.org/est/metadata/clipv4_private_p1p2.htm

Area of Interest Doral Freight (NW 25TH ST) - Alternative #1, analyzed on 03/13/2018.

Footprint analyzed

Description	Area of Interest	
	Acr	Pct
UNKNOWN DESCRIPTION	607.67	100.00%

CLIP Version 4 Florida Ecological Greenways Network

Metadata: http://www.fla-etat.org/est/metadata/clipv4_fegn.htm

Area of Interest Doral Freight (NW 25TH ST) - Alternative #1, analyzed on 03/13/2018.

Footprint analyzed

Description	Area of Interest	
	Acr	Pct
UNKNOWN DESCRIPTION	607.67	100.00%

CLIP Version 4 Landscape Integrity Index

Metadata: http://www.fla-etat.org/est/metadata/clipv4_lsinteg.htm

Area of Interest Doral Freight (NW 25TH ST) - Alternative #1, analyzed on 03/13/2018.

Footprint analyzed

Description	Area of Interest	
	Acr	Pct
1 - LOWEST INTEGRITY	456.54	75.13%
2	151.14	24.87%

CLIP Version 4 Landscape Resource Priorities

Metadata: http://www.fla-etat.org/est/metadata/clipv4_indscrpr.htm

Area of Interest Doral Freight (NW 25TH ST) - Alternative #1, analyzed on 03/13/2018.

Footprint analyzed

Description	Area of Interest	
	Acr	Pct
UNKNOWN DESCRIPTION	607.67	100.00%

CLIP Version 4 Natural Floodplain

Metadata: http://www.fla-etat.org/est/metadata/clipv4_fldpln.htm

Area of Interest Doral Freight (NW 25TH ST) - Alternative #1, analyzed on 03/13/2018.

Footprint analyzed

Area of Interest

Description	Acr	Pct
PRIORITY 6	68.38	11.25%
UNKNOWN DESCRIPTION	539.29	88.75%

CLIP Version 4 Potential Habitat Richness

Metadata: http://www.fla-etat.org/est/metadata/clipv4_phrich.htm

Area of Interest Doral Freight (NW 25TH ST) - Alternative #1, analyzed on 03/13/2018.

Footprint analyzed

Description	Area of Interest	
	Acr	Pct
1 SPECIES	3.11	0.51%
2-4 SPECIES	1.55	0.26%
UNKNOWN DESCRIPTION	603.01	99.23%

CLIP Version 4 Priority Natural Communities

Metadata: http://www.fla-etat.org/est/metadata/clipv4_natcom.htm

Area of Interest Doral Freight (NW 25TH ST) - Alternative #1, analyzed on 03/13/2018.

Footprint analyzed

Description	Area of Interest	
	Acr	Pct
UNKNOWN DESCRIPTION	607.67	100.00%

CLIP Version 4 Rare Species Habitat Conservation Priorities

Metadata: http://www.fla-etat.org/est/metadata/clipv4_fnaihab.htm

Area of Interest Doral Freight (NW 25TH ST) - Alternative #1, analyzed on 03/13/2018.

Footprint analyzed

Description	Area of Interest	
	Acr	Pct
PRIORITY 6	5.22	0.86%
UNKNOWN DESCRIPTION	602.45	99.14%

CLIP Version 4 Significant Surface Waters

Metadata: http://www.fla-etat.org/est/metadata/clipv4_surfwtr.htm

Area of Interest Doral Freight (NW 25TH ST) - Alternative #1, analyzed on 03/13/2018.

Footprint analyzed

Description	Area of Interest	
	Acr	Pct
PRIORITY 5	47.46	7.81%

Description	Acr	Pct
UNKNOWN DESCRIPTION	560.21	92.19%

CLIP Version 4 Strategic Habitat Conservation Areas

Metadata: http://www.fla-etat.org/est/metadata/clipv4_shca.htm

Area of Interest Doral Freight (NW 25TH ST) - Alternative #1, analyzed on 03/13/2018.

Footprint analyzed

Description	Area of Interest	
	Acr	Pct
UNKNOWN DESCRIPTION	607.67	100.00%

CLIP Version 4 Surface Water Resource Priorities

Metadata: http://www.fla-etat.org/est/metadata/clipv4_srfwtrrp.htm

Area of Interest Doral Freight (NW 25TH ST) - Alternative #1, analyzed on 03/13/2018.

Footprint analyzed

Description	Area of Interest	
	Acr	Pct
PRIORITY 4	47.46	7.81%
PRIORITY 5	24.7	4.06%
UNKNOWN DESCRIPTION	535.52	88.13%

CLIP Version 4 Wetlands

Metadata: http://www.fla-etat.org/est/metadata/clipv4_wetland.htm

Area of Interest Doral Freight (NW 25TH ST) - Alternative #1, analyzed on 03/13/2018.

Footprint analyzed

Description	Area of Interest	
	Acr	Pct
PRIORITY 6	5.22	0.86%
UNKNOWN DESCRIPTION	602.45	99.14%

Cemeteries (Polygons)

Metadata: http://www.fla-etat.org/est/metadata/gc_cemeterybnd.htm

Area of Interest Doral Freight (NW 25TH ST) - Alternative #1, analyzed on 03/13/2018.

Footprint analyzed

Name
OUR LADY OF MERCY CATHOLIC CEMETERY
LAKESIDE MEMORIAL PARK CEMETERY

Summary: 30.5 acres, 5.02 percent of analysis area.

Census Bureau Landmarks - Polygons

Metadata: <http://www.fla-etat.org/est/metadata/lmarks.htm>

Area of Interest Doral Freight (NW 25TH ST) - Alternative #1, analyzed on 03/13/2018.

Footprint analyzed

Description

PERENNIAL LAKE OR POND

Summary: 4.35 acres, .72 percent of analysis area.

Coastal Assessment Framework

Metadata: <http://www.fla-etat.org/est/metadata/caffi.htm>

Area of Interest Doral Freight (NW 25TH ST) - Alternative #1, analyzed on 03/13/2018.

Footprint analyzed

Description	Area of Interest	
	Acr	Pct
BISCAYNE BAY EDA	607.67	100%

Coastal Change Analysis Program - 2010

Metadata: http://www.fla-etat.org/est/metadata/ccap_2010.htm

Area of Interest Doral Freight (NW 25TH ST) - Alternative #1, analyzed on 03/13/2018.

Footprint analyzed

Description	Area of Interest	
	Acr	Pct
CULTIVATED CROPS	13.84	2.28%
DEVELOPED - HIGH INTENSITY	204.94	33.73%
DEVELOPED - LOW INTENSITY	100.24	16.50%
DEVELOPED - MEDIUM INTENSITY	223.91	36.85%
DEVELOPED - OPEN SPACE	27.01	4.45%
EVERGREEN FOREST	0.89	0.15%
GRASSLAND/HERBACEOUS	3.13	0.51%
OPEN WATER	4.69	0.77%
PALUSTRINE EMERGENT WETLAND	10.27	1.69%
PALUSTRINE FORESTED WETLAND	9.6	1.58%
PALUSTRINE SCRUB/SHRUB WETLAND	4.24	0.70%
SCRUB/SHRUB	4.91	0.81%

Coastline

Florida coastline including estuaries and tidal rivers, measured in linear feet.

Metadata: <http://www.fla-etat.org/est/metadata/coast.htm>

Area of Interest Doral Freight (NW 25TH ST) - Alternative #1, analyzed on 03/13/2018.

Footprint analyzed

Coastline	0 Ft.
COASTLINE	6582.3291

Cooperative Land Cover (CLC v3.2)

Metadata: http://www.fla-etat.org/est/metadata/clc_v3_2_state.htm

Area of Interest Doral Freight (NW 25TH ST) - Alternative #1, analyzed on 03/13/2018.

Footprint analyzed

Description	Area of Interest	
	Acr	Pct
1800 - CULTURAL-TERRESTRIAL	1.18	0.19%
1821 - LOW INTENSITY URBAN	27.69	4.56%
1822 - HIGH INTENSITY URBAN	366.47	60.31%
18331 - CROPLAND/PASTURE	6.1	1.00%
183313 - IMPROVED PASTURE	15.67	2.58%
1840 - TRANSPORTATION	143.21	23.57%
1850 - COMMUNICATION	1.7	0.28%
2110 - PRAIRIES AND BOGS	5.53	0.91%
3200 - CULTURAL-LACUSTRINE	8.39	1.38%
4200 - CULTURAL-RIVERINE	31.72	5.22%

County Demographics - 2000 Census

2000 Census General Demographic Profile by County

Metadata: <http://www.fla-etat.org/est/metadata/cntdem.htm>

Area of Interest Doral Freight (NW 25TH ST) - Alternative #1, analyzed on 03/13/2018.

Footprint analyzed

County	Total Population	# Male	# Female	Median Age	# White	# Black or African American	# American Indian, Eskimo, or Aleut	# Asian	# Native Hawaiian and Other Pacific Islander	# Some Other Race	# Hispanic or Latino (of any race)	Total Number of Households	Average Household Size
MIAMI - DADE	2253362	1088895	1164467	35.6	1570558	457214	4365	31753	799	103251	1291737	776774	2.84

Summary: 607.67 acres, 100 percent of analysis area.

Critical Habitat in Florida for the West Indian Manatee - 2005

West Indian Manatee Critical Habitat - Final Designation

Metadata: http://www.fla-etat.org/est/metadata/ch_manatee.htm

Area of Interest Doral Freight (NW 25TH ST) - Alternative #1, analyzed on 03/13/2018.

Footprint analyzed

Description	Area of Interest	
	Acr	Pct
INDIAN MANATEE	0.39	0.06%

Crocodile Consultation Area

Metadata: http://www.fla-etat.org/est/metadata/ca_crocodile.htm

Area of Interest Doral Freight (NW 25TH ST) - Alternative #1, analyzed on 03/13/2018.

Footprint analyzed

Description	Area of Interest	
	Acr	Pct
AMERICAN CROCODILE CONSULTATION AREA (SF ESO)	607.67	100%

Cultural Centers (Polygons)

Cultural Centers and Libraries (Polygons)

Metadata: http://www.fla-etat.org/est/metadata/gc_culturecenterbnd.htm

Area of Interest Doral Freight (NW 25TH ST) - Alternative #1, analyzed on 03/13/2018.

Footprint analyzed

Name	Type
CARLOS ALBIZU UNIVERSITY - CARLOS ALBIZU UNIVERSITY LIBRARY	LIBRARY
MUSEUM OF THE AMERICAS	MUSEUMS AND ART GALLERIES

Summary: 8.2 acres, 1.35 percent of analysis area.

Cultural Centers (Points)

Metadata: http://www.fla-etat.org/est/metadata/gc_culturecenter.htm

Area of Interest Doral Freight (NW 25TH ST) - Alternative #1, analyzed on 03/13/2018.

Footprint analyzed

Name	Description
MUSEUM OF THE AMERICAS	MUSEUM OF THE AMERICAS

Summary: 1 feature(s) found within buffer.

D6 - Year Built by Decade (1970's)

Metadata: http://www.fla-etat.org/est/metadata/yb_decades_d6.htm

Area of Interest Doral Freight (NW 25TH ST) - Alternative #1, analyzed on 03/13/2018.

Footprint analyzed

Decade Built	Parcel count
1970 - 1979	2
1970 - 1979	1
1970 - 1979	2
1970 - 1979	2
1970 - 1979	2
1970 - 1979	2
1970 - 1979	1
1970 - 1979	2
1970 - 1979	1
1970 - 1979	1
1970 - 1979	2
1970 - 1979	5
Totals	23

Summary: 52.33 acres, 8.61 percent of analysis area.

D6 - Year Built by Decade (Before 1970)

Metadata: http://www.fla-etat.org/est/metadata/yb_decades_d6.htm

Area of Interest Doral Freight (NW 25TH ST) - Alternative #1, analyzed on 03/13/2018.

Footprint analyzed

Decade Built	Count
1930 - 1939	2

Decade Built	Count
1950 - 1959	2
1950 - 1959	1
1960 - 1969	1
1960 - 1969	1
1960 - 1969	1
1960 - 1969	1
1960 - 1969	1
1960 - 1969	1
1960 - 1969	1
1960 - 1969	1
1960 - 1969	1
1960 - 1969	1
1960 - 1969	1
1960 - 1969	1
1960 - 1969	1
Totals	17

Summary: 17.2 acres, 2.83 percent of analysis area.

DERM Contaminated Sites in Miami-Dade County

Metadata: http://www.fla-etat.org/est/metadata/miami_dade_der.htm

Area of Interest Doral Freight (NW 25TH ST) - Alternative #1, analyzed on 03/13/2018.

Footprint analyzed

Permit Type	Permit Phase	Name
UT	01	CHEVRON #200464
UT	06	MDAD-BENTON BROTHERS
ARP	02	MDAD-AERODEX
IW	01	AJAX CHEMICAL, INC.
UT	01	UNITED PARCEL SERVICE

Summary: 5 feature(s) found within buffer.

DFIRM (SFHA) 100 Year Flood Zones

Metadata: http://www.fla-etat.org/est/metadata/dfirm_100_floodzones.htm

Area of Interest Doral Freight (NW 25TH ST) - Alternative #1, analyzed on 03/13/2018.

Footprint analyzed

Description	Area of Interest	
	Acr	Pct
AE	41.27	6.79%
AH	297.31	48.93%
OUTSIDE 100 YEAR FLOODPLAIN	269.09	44.28%

DFIRM 100 Year Floodplain

Metadata: http://www.fla-etat.org/est/metadata/dfirm_100.htm

Area of Interest Doral Freight (NW 25TH ST) - Alternative #1, analyzed on 03/13/2018.

Footprint analyzed

Description	Area of Interest	
	Acr	Pct
100 YEAR FLOODPLAIN	338.58	55.72%
OUTSIDE 100 YEAR FLOODPLAIN	269.09	44.28%

DFIRM 500 Year Floodplain

Metadata: http://www.fla-etat.org/est/metadata/dfirm_500.htm

Area of Interest Doral Freight (NW 25TH ST) - Alternative #1, analyzed on 03/13/2018.

Footprint analyzed

Description	Area of Interest	
	Acr	Pct
500 YEAR FLOODPLAIN	338.58	55.72%
OUTSIDE 500 YEAR FLOODPLAIN	269.09	44.28%

DRASTIC Coverage for the Surficial Aquifer System

Metadata: <http://www.fla-etat.org/est/metadata/aqdrsu.htm>

Area of Interest Doral Freight (NW 25TH ST) - Alternative #1, analyzed on 03/13/2018.

Footprint analyzed

Index Score (Sum of Weighted Scores)	Area of Interest	
	Acr	Pct
198	7.66	1.26%
210	120.52	19.83%
226	479.49	78.91%

Developments of Regional Impact (DRI)

Developments of Regional Impact

Metadata: <http://www.fla-etat.org/est/metadata/dri.htm>

Area of Interest Doral Freight (NW 25TH ST) - Alternative #1, analyzed on 03/13/2018.

Footprint analyzed

Description	Area of Interest	
	Acr	Pct
AMERICAS' GATEWAY PARK [ADA NO: 1986-012]	21.67	3.57%
BEACON TRADEPORT (DOLPHIN MALL) [ADA NO: 1996-006]	31.89	5.25%
MIAMI INTERNATIONAL AIRPORT [ADA NO: 1979-014]	57.77	9.51%

District 6 Generalized Landuse

Metadata: http://www.fla-etat.org/est/metadata/d6_lu_gen.htm

Area of Interest Doral Freight (NW 25TH ST) - Alternative #1, analyzed on 03/13/2018.

Footprint analyzed

Description	Area of Interest	
	Acr	Pct
ACREAGE NOT ZONED FOR AGRICULTURE	0.67	0.11%
AGRICULTURAL	5.95	0.98%
CENTRALLY ASSESSED	7.15	1.18%
INDUSTRIAL	187.81	30.91%
INSTITUTIONAL	43.14	7.1%
PARCELS WITH NO VALUES	0.82	0.13%
PUBLIC/SEMI-PUBLIC	66.34	10.92%
RECREATION	4.66	0.77%
RESIDENTIAL	10.09	1.66%
RETAIL/OFFICE	68.08	11.2%
ROW	0.86	0.14%
VACANT NONRESIDENTIAL	32.51	5.35%
VACANT RESIDENTIAL	39.16	6.44%
WATER	7.5	1.24%

Ecosystem Management Areas

Florida Department of Environmental Protection Ecosystem Management Areas.

Metadata: <http://www.fla-etat.org/est/metadata/emabnd.htm>

Area of Interest Doral Freight (NW 25TH ST) - Alternative #1, analyzed on 03/13/2018.

Footprint analyzed

Ecosystem Management Area	Section	Area of Interest	
		Acr	Pct
SOUTH FLORIDA EMA	LOWER EAST COAST	607.67	100%

Enterprise Zones

Metadata: http://www.fla-etat.org/est/metadata/enterprise_zones.htm

Area of Interest Doral Freight (NW 25TH ST) - Alternative #1, analyzed on 03/13/2018.

Footprint analyzed

Description	Area of Interest	
	Acr	Pct
MIAMI - DADE COUNTY [EZ-1301]	15.7	2.58%

Environmental Geology

Metadata: <http://www.fla-etat.org/est/metadata/fdepgeo.htm>

Area of Interest Doral Freight (NW 25TH ST) - Alternative #1, analyzed on 03/13/2018.

Footprint analyzed

Geologic Category	Area of Interest	
	Acr	Pct
LIMESTONE	447.7	73.67%
PEAT	159.97	26.33%

FDEP Dry Cleaning Program Sites

FDEP Dry Cleaning Program Sites

Metadata: <http://www.fla-etat.org/est/metadata/dryclean.htm>

Area of Interest Doral Freight (NW 25TH ST) - Alternative #1, analyzed on 03/13/2018.

Footprint analyzed

Site ID	Name
000139502212	FLORIDA EAST COAST RAILWAY COMPANY

Summary: 1 feature(s) found within buffer.

FDOT RCI Bridges

Metadata: <http://www.fla-etat.org/est/metadata/bridges.htm>

Area of Interest Doral Freight (NW 25TH ST) - Alternative #1, analyzed on 03/13/2018.

Footprint analyzed

Bridge Number
870779
870778
874240

Summary: 1958.6 linear feet within buffer.

FFWCC IWHRs Reclass 2009

Integrated Wildlife Habitat Results - 2009

Metadata: http://www.fla-etat.org/est/metadata/iwhrs_reclass_2009.htm

Area of Interest Doral Freight (NW 25TH ST) - Alternative #1, analyzed on 03/13/2018.

Footprint analyzed

Description	Area of Interest	
	Acr	Pct
LOW	598.74	98.53%
MEDIUM	0.22	0.04%
UNKNOWN DESCRIPTION	8.71	1.43%

FFWCC Potential Habitat Richness - 2009

FFWCC Potential Habitat Richness 2009

Metadata: http://www.fla-etat.org/est/metadata/pothab_rch_reclass.htm

Area of Interest Doral Freight (NW 25TH ST) - Alternative #1, analyzed on 03/13/2018.

Footprint analyzed

Description	Area of Interest	
	Acr	Pct
LOW	9.82	1.62%
MEDIUM	0.67	0.11%
UNKNOWN DESCRIPTION	597.18	98.27%

FFWCC Strategic Habitat Conservation Areas Priority Rankings - 2009

Metadata: http://www.fla-etat.org/est/metadata/shca_prio.htm

Area of Interest Doral Freight (NW 25TH ST) - Alternative #1, analyzed on 03/13/2018.

Footprint analyzed

Description	Area of Interest	
	Acr	Pct
UNKNOWN DESCRIPTION	607.67	100.00%

FFWCC Strategic Habitat Conservation Areas Richness - 2009

Metadata: http://www.fla-etat.org/est/metadata/shca_rch.htm

Area of Interest Doral Freight (NW 25TH ST) - Alternative #1, analyzed on 03/13/2018.

Footprint analyzed

Description	Area of Interest	
	Acr	Pct
UNKNOWN DESCRIPTION	607.67	100.00%

FFWCC Strategic Habitat Conservation Areas by Species - 2009

Metadata: http://www.fla-etat.org/est/metadata/shca_qry.htm

Area of Interest Doral Freight (NW 25TH ST) - Alternative #1, analyzed on 03/13/2018.

Footprint analyzed

Description	Area of Interest	
	Acr	Pct
NO SPECIES DATA	607.67	100.00%

Facility Crossings

Metadata: <http://www.fla-etat.org/est/metadata/faccross.htm>

Area of Interest Doral Freight (NW 25TH ST) - Alternative #1, analyzed on 03/13/2018.

Footprint analyzed

Name

NW 25 ST
NORTH LINE CANAL
VIA DUCT
NW 25 ST-VIA DUCT
NW 25 ST

Summary: 109.5 linear feet within buffer.

Fatal Crashes On Florida Local and State Highway System (SHS) Roadways (2005 - 2007)

Metadata: http://www.fla-etat.org/est/metadata/fdot_crash_2005_2007_fatal.htm

Area of Interest Doral Freight (NW 25TH ST) - Alternative #1, analyzed on 03/13/2018.

Footprint analyzed

Calendar Year	0 Ft.
2005	1
2006	3

Fatal Crashes on Florida Local and State Highway System (SHS) Roadways (2011)

Metadata: http://www.fla-etat.org/est/metadata/fdot_crash_2011_fatal.htm

Area of Interest Doral Freight (NW 25TH ST) - Alternative #1, analyzed on 03/13/2018.

Footprint analyzed

Calendar Year	0 Ft.
2011	1

Fatal Crashes on Florida Local and State Highway System (SHS) Roadways (2014)

Metadata: http://www.fla-etat.org/est/metadata/fdot_crash_2014_fatal.htm

Area of Interest Doral Freight (NW 25TH ST) - Alternative #1, analyzed on 03/13/2018.

Footprint analyzed

Calendar Year	0 Ft.
2014	1

Federal Aviation Administration Obstructions

Locations of Federal Aviation Administration known obstructions

Metadata: <http://www.fla-etat.org/est/metadata/faaobs.htm>

Area of Interest Doral Freight (NW 25TH ST) - Alternative #1, analyzed on 03/13/2018.

Footprint analyzed

Type of obstruction	0 Ft.
BLDG	2
CRANE	1
POLE	5
T-L TWR	2

Florida 5 Year Crash Rates

Metadata: http://www.fla-etat.org/est/metadata/fdot_crash_counts.htm

Area of Interest Doral Freight (NW 25TH ST) - Alternative #1, analyzed on 03/13/2018.

Footprint analyzed

State Rd	RCI Roadway ID	Safety Ratio	Percent Confidence
SR969	87027000	2.21456239	45.69
SR826	87260000	1.69844905	99.99
SR821	87471000	1.21784605	99.75

Summary: 663.52 linear feet within buffer.

Florida Bonneted Bat Consultation Area

Metadata: http://www.fla-etat.org/est/metadata/ca_bonneted_bat.htm

Area of Interest Doral Freight (NW 25TH ST) - Alternative #1, analyzed on 03/13/2018.

Footprint analyzed

Description	Area of Interest	
	Acr	Pct
FLORIDA BONNETED BAT	607.67	100%

Florida Invasive Plants

Metadata: <http://www.fla-etat.org/est/metadata/fnaiip.htm>

Area of Interest Doral Freight (NW 25TH ST) - Alternative #1, analyzed on 03/13/2018.

Footprint analyzed

Species Name	Common Name
WASHINGTONIA ROBUSTA	WASHINGTON FAN PALM
FICUS ALTISSIMA	FALSE BANYAN

Summary: 2 feature(s) found within buffer.

Florida Site File Field Survey Project Boundaries

Field Survey Project Boundaries

Metadata: http://www.fla-etat.org/est/metadata/shpo_surveys.htm

Area of Interest Doral Freight (NW 25TH ST) - Alternative #1, analyzed on 03/13/2018.

Footprint analyzed

Title	Publication Date	Manuscript Number
PROPOSED ADDITION OF TWO LANES TO THE PALMETTO EXPRESSWAY, FROM SR 5/US 1 TO NW 25TH ST, AND CONSTRUCTION OF A NEW INTERCHANGE AT NW 25TH ST, DADE COUNTY, FLORIDA	1988	1582
PROPOSED IMPROVEMENTS TO W FLAGLER ST, FROM PALMETTO EXPRESSWAY/SR 826 TO NW 72ND AVE & TO NW 72ND AVE/MILAM DAIRY RD, FROM W FLAGLER ST TO NW 74TH ST, IN DADE COUNTY, FLORIDA	1988	1585
CULTURAL RESOURCE ASSESSMENT SURVEY FOR HOMESTEAD EXTENSION OF FLORIDA'S TURNPIKE FROM STATE ROAD 836 (DOLPHIN EXPRESSWAY) TO EAST OF NW 57TH AVENUE (RED ROAD) PROJECT DEVELOPMENT AND ENVIRONMENTAL (PD&E) STUDY, MIAMI-DADE AND BROWARD COUNTIES	2010	17583
FINAL: SECTION 106 EVALUATION AND DETERMINATION OF EFFECTS SR 826 / PALMETTO EXPRESSWAY EXPRESS LANES PROJECT DEVELOPMENT AND ENVIRONMENT (PD&E) STUDY, FINANCIAL MANAGEMENT #: 418423-3-22-01, ETDM #: 11560	2012	19449
FINAL CULTURAL RESOURCE ASSESSMENT SURVEY, SR 826/PALMETTOS EXPRESSWAY MANAGED LANES PROJECT DEVELOPMENT AND ENVIRONMENT (PD&E) STUDY, FM # 418423-3-22-01, ETDM # 11560	2012	19276
DADE COUNTY HISTORIC SURVEY, PHASE II: FINAL REPORT.	1989	2127
PROPOSED 123-FOOT OVERALL HEIGHT POLE STRUCTURE WITHIN A 10-FOOT BY 10-FOOT LEASE AREA	2017	23559
CULTURAL RESOURCE ASSESSMENT SURVEY (CRAS) REEVALUATION OF THE SR 826 (PALMETTO EXPRESSWAY) FROM FLAGLER STREET TO NW 254TH STREET AND SR 93/I-75 FROM SR 826 TO NW 170TH STREET, MIAMI-DADE COUNTY	2016	23335
FCC / TCNS #146136, PROPOSED 30 FOOT OVERALL HEIGHT TELECOMMUNICATIONS POLE STRUCTURE, 9FLB003923-B, NW 26TH STREET AND NW 87TH COURT, DORAL, MIAMI-DADE FLORIDA. ECA #S3326	2011	24420
A CULTURAL RESOURCE ASSESSMENT SURVEY FOR N.W. 25TH STREET FROM: N.W. 87TH AVENUE TO: N.W. 67TH AVENUE IN DADE COUNTY, FLORIDA	1997	4880
NW 37 AVENUE RECONSTRUCTION	1996	4895
DADE COUNTY ARCHAEOLOGICAL SURVEY INTERIM REPORT	1980	340
A PHASE I ARCHAEOLOGICAL SURVEY OF THE BEACON TRADEPORT DRI IN DADE COUNTY, FLORIDA	1997	4792
AN ARCHAEOLOGICAL AND HISTORICAL SURVEY OF THE PROPOSED MILAM & 36TH STREET TOWER LOCATION IN MIAMI-DADE COUNTY, FLORIDA	2003	7598
SECTION 106 REVIEW OF PROPOSED TOWER SITE MILAM DAIRY & 36TH SITE	2001	7410
FIRE FIGHTERS MEMORIAL BUILDING/ MD 11200-A 8000 NW 21 ST, MIAMI, FL 33122, ARCHAEOLOGICAL AND HISTORICAL ASSESSMENT	2001	8467
AN ARCHAEOLOGICAL AND HISTORICAL SURVEY OF THE	2001	8489

Title	Publication Date	Manuscript Number
PROPOSED BEACON TOWER LOCATION IN MIAMI-DADE COUNTY, FLORIDA		
AN ARCHAEOLOGICAL AND HISTORICAL SURVEY OF THE FGGF TOWER LOCATION IN MIAMI-DADE COUNTY, FLORIDA	2003	8965
AN ARCHAEOLOGICAL AND HISTORICAL SURVEY OF THE EWE WAREHOUSE TOWER IN MIAMI-DADE COUNTY, FLORIDA, FCC FORM 620	2005	11513

Summary: 1995.86 acres, 328.44 percent of analysis area.

Florida Site File Resource Groups

Resource Groups

Metadata: http://www.fla-etat.org/est/metadata/shpo_res_groups.htm

Area of Interest Doral Freight (NW 25TH ST) - Alternative #1, analyzed on 03/13/2018.

Footprint analyzed

Site ID	Site Name	Resource Group Type	Time Period of Significance	Time Period of Significance	SHPO Evaluation
DA11376	VENETIAN CANAL	LINEAR RESOURCE	OTHER		INELIGIBLE FOR NRHP
DA11528	NW 25TH STREET CANAL	LINEAR RESOURCE	MODERN, 1950-PRESENT		INELIGIBLE FOR NRHP
DA10050	NORTH LINE CANAL	LINEAR RESOURCE	MODERN, 1950-PRESENT	WORLD WAR II & AFTERMATH 1941-1950	INELIGIBLE FOR NRHP
DA10754	SNAPPER CREEK CANAL	LINEAR RESOURCE	OTHER		INELIGIBLE FOR NRHP

Summary: 25.19 acres, 4.14 percent of analysis area.

Floridan Aquifer System FAVA Response Theme

Metadata: http://www.fla-etat.org/est/metadata/fava_fas.htm

Area of Interest Doral Freight (NW 25TH ST) - Alternative #1, analyzed on 03/13/2018.

Footprint analyzed

Description	Area of Interest	
	Acr	Pct
UNKNOWN DESCRIPTION	607.67	100.00%

Future Land Use 2008

Metadata: http://www.fla-etat.org/est/metadata/flu_2008.htm

Area of Interest Doral Freight (NW 25TH ST) - Alternative #1, analyzed on 03/13/2018.

Footprint analyzed

Land Use	Area of Interest	
	Acr	Pct
COMMERCIAL, OFFICE, TOURISM, MARINA	30.47	5.01%
INDUSTRIAL, EXTRACTIVE, TRANSPORTATION	541.93	89.18%
MIXED USE, ACTIVITY CTR, URBAN VILLAGE	11.58	1.91%

Land Use	Acr	Pct
RESIDENTIAL MEDIUM MORE THAN RL, < 13DU	15.54	2.56%
WATER BODIES (OPTIONAL)	8.15	1.34%

Generalized Agricultural Land Use

Metadata: http://www.fla-etat.org/est/metadata/lu_gen_ag.htm

Area of Interest Doral Freight (NW 25TH ST) - Alternative #1, analyzed on 03/13/2018.

Footprint analyzed

Description	Area of Interest	
	Acr	Pct
AGRICULTURAL	5.95	0.98%

Geocoded Civic Centers

Metadata: http://www.fla-etat.org/est/metadata/gc_civiccenter.htm

Area of Interest Doral Freight (NW 25TH ST) - Alternative #1, analyzed on 03/13/2018.

Footprint analyzed

Name	Facility Type
PUERTO RICO CONVENTION BUREAU	CONVENTION CENTERS

Summary: 1 feature(s) found within buffer.

Geocoded Government Buildings

Metadata: http://www.fla-etat.org/est/metadata/gc_govbuild.htm

Area of Interest Doral Freight (NW 25TH ST) - Alternative #1, analyzed on 03/13/2018.

Footprint analyzed

Name	Description
U S POST OFFICE - INTERNATIONAL SERVICE CENTER	US POST OFFICES

Summary: 1 feature(s) found within buffer.

Geocoded Health Care Facilities

Metadata: http://www.fla-etat.org/est/metadata/gc_health.htm

Area of Interest Doral Freight (NW 25TH ST) - Alternative #1, analyzed on 03/13/2018.

Footprint analyzed

Type	Name
MEDICAL DOCTOR	CONCENTRA MEDICAL CENTER
MEDICAL DOCTOR	JESSCAN MEDICAL RESEARCH
SURGICAL CENTER/WALK-IN CLINIC	SEDUCTION COSMETIC CENTER CORP
MEDICAL DOCTOR	AIRPORT MEDICAL SOLUTIONS
MEDICAL DOCTOR	DORAL COMMUNITY CLINIC

Type	Name
MEDICAL DOCTOR	WAYNE H. CASE MDPA

Summary: 6 feature(s) found within buffer.

Geocoded Homeowner and Condominium Associations

Geocoded Homeowner and Condominium Associations (Geocoded)

Metadata: http://www.fla-etat.org/est/metadata/gc_hoa.htm

Area of Interest Doral Freight (NW 25TH ST) - Alternative #1, analyzed on 03/13/2018.

Footprint analyzed

Name	Number of units
PATIOS WEST I, A CONDO	187

Summary: 1 feature(s) found within buffer.

Geocoded Laser Facilities

Metadata: http://www.fla-etat.org/est/metadata/gc_lasers.htm

Area of Interest Doral Freight (NW 25TH ST) - Alternative #1, analyzed on 03/13/2018.

Footprint analyzed

Description
MD DERMIS LASER SPA
MD DERMIS LASER SPA
NO DESCRIPT AVAILABLE
OASIS MEDICAL SPA
MA MASSAGE SERVICES CORP.

Summary: 5 feature(s) found within buffer.

Geocoded Schools

Metadata: http://www.fla-etat.org/est/metadata/gc_schools.htm

Area of Interest Doral Freight (NW 25TH ST) - Alternative #1, analyzed on 03/13/2018.

Footprint analyzed

Name	Operating Entity Class	Enrollment	Educational Level	Title 1 School	Number of Free Lunches	Number of Reduced Lunches
DORAL ACADEMY OF TECHNOLOGY	PUBLIC	186	MIDDLE/JR. HIGH	YES	74	24
MATTIA COLLEGE - DOEAL CAMPUS	PRIVATE	0	COLLEGE/UNIVERSITY		0	0
DORAL PERFORMING ARTS & ENTERTAINMENT ACADEMY	PUBLIC	380	SENIOR HIGH	YES	154	52
THE LEARNING STEPS	PRIVATE	0	ELEMENTARY		0	0

Summary: 4 feature(s) found within buffer.

Geocoded Veteran Facilities

Metadata: http://www.fla-etat.org/est/metadata/gc_veterans.htm

Area of Interest Doral Freight (NW 25TH ST) - Alternative #1, analyzed on 03/13/2018.

Footprint analyzed

Name	Facility Type
VETERANS AFFAIRS VET CENTER MIAMI	ADMINISTRATION OF VETERANS AFFAIRS - FEDERAL

Summary: 1 feature(s) found within buffer.

Groundwater Monitoring Wells

Well data from the Florida Department of Environmental Protection Generalized Well Information System

Metadata: <http://www.fla-etat.org/est/metadata/degwi.htm>

Area of Interest Doral Freight (NW 25TH ST) - Alternative #1, analyzed on 03/13/2018.

Footprint analyzed

Well ID	Type
NWW1A	GROUND WATER QUALITY MONITORING WELL
NWW1B	GROUND WATER QUALITY MONITORING WELL

Summary: 2 feature(s) found within buffer.

Group Care Facilities

FDOH Group Care Facilities

Metadata: <http://www.fla-etat.org/est/metadata/groupcare.htm>

Area of Interest Doral Freight (NW 25TH ST) - Alternative #1, analyzed on 03/13/2018.

Footprint analyzed

Status	Permit Number	Program Subtype	Description
ACTIVE	13-51-08773	CHARTER SCHOOL	DORAL ACADEMY CHARTER
ACTIVE	13-51-11507	PRIVATE SCHOOL	DORAL ACADEMY CHARTER MIDDLE SCHOOL
ACTIVE	13-51-1466721	PRIVATE SCHOOL	THE LEARNING STEPS

Summary: 3 feature(s) found within buffer.

HUD Empowerment Zones / Enterprise Communities

Metadata: http://www.fla-etat.org/est/metadata/hud_rcezec.htm

Area of Interest Doral Freight (NW 25TH ST) - Alternative #1, analyzed on 03/13/2018.

Footprint analyzed

Description	Area of Interest	
	Acr	Pct
MIAMI/DADE COUNTY, FL EMPOWERMENT ZONE	16.62	2.73%

Hazardous Waste Facilities

Metadata: <http://www.fla-etat.org/est/metadata/chaz.htm>

Area of Interest Doral Freight (NW 25TH ST) - Alternative #1, analyzed on 03/13/2018.

Footprint analyzed

EPA ID	Site ID	Name
FL0000043406	49214	PROFESSIONAL AUTO COLLISION
FLD984256438	49612	CROSSROADS CHEMICALS INC
FLD004148441	52364	PARMOUNT AVIATION
FLR000015388	41769	SEARS #8065
FLD984177782	35798	WEBSTER PARK
FLD984209486	55907	NORTEK REPAIR CENTER
FLD981746068	39999	NORTON TIRE CO INC
FLD981019854	54727	J & R ENGINE SERVICES INC
FLR000073395	63173	SOUTH PACIFIC WOOD PRESERVING
FLD981865744	35192	UPS
FLR000121467	57372	MED-CRAFT
FLD984250324	49347	PGA DELIVERY SERVICE INC
FLR000128538	71658	JETAIR SUPPORT INC
FLR000028548	41462	DONATO DRYCLEANER INC
FLR000138362	79218	THE SHERWIN WILLIAMS CO
FLD984223875	44141	A & E AIRCRAFT INC
FLR000146258	85121	AEROPIA INC
FLR000174201	99826	BEL INC
FLR000182766	103415	AIRCRAFT ACCESSORIES INC
FLR000177279	101139	NETMRO, INC
FLR000207852	64606	JET ENGINE TECHNOLOGY
FLR000104216	39360	AVBORNE ACCESSORY
FLD984200873	40725	GALICIA AUTO PAINT & BODY SHOP
FLD982127151	32952	SOUTHEAST PERIODICALS INC
FLD982080988	38377	AUTO PAINTING USA OF W MIAMI
FLR000029751	41517	QUALITY COLLISION WORK INC

Summary: 26 feature(s) found within buffer.

Hydrologic Cataloging Units of Florida

Metadata: <http://www.fla-etat.org/est/metadata/watershed.htm>

Area of Interest Doral Freight (NW 25TH ST) - Alternative #1, analyzed on 03/13/2018.

Footprint analyzed

Description
SOUTHEAST FLORIDA COAST

Summary: 607.67 acres, 100 percent of analysis area.

Intermediate Aquifer System FAVA Response Theme

Metadata: http://www.fla-etat.org/est/metadata/fava_ias.htm

Area of Interest Doral Freight (NW 25TH ST) - Alternative #1, analyzed on 03/13/2018.

Footprint analyzed

Description	Area of Interest	
	Acr	Pct
UNKNOWN DESCRIPTION	607.67	100.00%

List of Hydric Soils Classified by NRCS

List of Hydric Soils characteristics

Metadata: http://www.fla-etat.org/est/metadata/sv_hydric.htm

Area of Interest Doral Freight (NW 25TH ST) - Alternative #1, analyzed on 03/13/2018.

Footprint analyzed

Mapunit Key	Component Name	Component Percent	Mapunit Name	Mapunit acres	Soil Drainage Class	Mapunit Kind	Hydrologic Group
631596	HALLANDALE	92	HALLANDALE FINE SAND	4690	POORLY DRAINED	CONSOCIATION	A/D

Summary: 294.97 acres, 48.54 percent of analysis area.

List of Specific Soils - SSURGO

List of Specific Soils characteristics

Metadata: http://www.fla-etat.org/est/metadata/nrcs_soils.htm

Area of Interest Doral Freight (NW 25TH ST) - Alternative #1, analyzed on 03/13/2018.

Footprint analyzed

Mapunit Key	Component Name	Component Percent	Mapunit Name	Mapunit acres	Hydric Soil Rating	Soil Drainage Class	Mapunit Kind
631573	UDORTHENTS	75	UDORTHENTS-WATER COMPLEX	20470	NO	WELL DRAINED	COMPLEX
750490	WATER	100	WATER	38200	UNRANKED		CONSOCIATION
631579	URBAN LAND	98	URBAN LAND	137230	UNRANKED		CONSOCIATION
631596	HALLANDALE	92	HALLANDALE FINE SAND	4690	YES	POORLY DRAINED	CONSOCIATION
631603	UDORTHENTS	90	UDORTHENTS, LIMESTONE SUBSTRATUM, 0 TO 5 PERCENT SLOPES	5680	NO	MODERATELY WELL DRAINED	CONSOCIATION
750490	WATER	100	WATER	38200	UNRANKED		CONSOCIATION
631573	UDORTHENTS	75	UDORTHENTS-WATER COMPLEX	20470	NO	WELL DRAINED	COMPLEX
631573	UDORTHENTS	75	UDORTHENTS-WATER COMPLEX	20470	NO	WELL DRAINED	COMPLEX
631579	URBAN LAND	98	URBAN LAND	137230	UNRANKED		CONSOCIATION

Mapunit Key	Component Name	Component Percent	Mapunit Name	Mapunit acres	Hydric Soil Rating	Soil Drainage Class	Mapunit Kind
631603	UDORTHENTS	90	UDORTHENTS, LIMESTONE SUBSTRATUM, 0 TO 5 PERCENT SLOPES	5680	NO	MODERATELY WELL DRAINED	CONSOCIATION
631579	URBAN LAND	98	URBAN LAND	137230	UNRANKED		CONSOCIATION

Summary: 607.67 acres, 100 percent of analysis area.

NPDES Stormwater Permits

Metadata: http://www.fla-etat.org/est/metadata/npdes_stormwater.htm

Area of Interest Doral Freight (NW 25TH ST) - Alternative #1, analyzed on 03/13/2018.

Footprint analyzed

Permittee	Permit ID
DADE COUNTY	FLS000003

Summary: 607.67 acres, 100 percent of analysis area.

National Bridge Inventory

Metadata: http://www.fla-etat.org/est/metadata/bts_bridge.htm

Area of Interest Doral Freight (NW 25TH ST) - Alternative #1, analyzed on 03/13/2018.

Footprint analyzed

Description
NW 25 ST & N LINE CANAL BRIDGE [SR 821 HEFT 28.1 - 15.3 MILES NORTH OF US-1]
NORTH LINE CANAL BRIDGE [NW 87TH AVE - AT NW 25TH ST]
DRESSEL DAIRY CANAL BRIDGE [COMP SR-969 - 500FT S OF NW 36 ST]
NW 25 STREET BRIDGE [SR-826 SB (870779) - 2.4 MI N/O US-41]
NW 77 AVE. BRIDGE [NW 25TH STREET - .02M E OF SR-826]
NW 25 ST & N LINE CANAL BRIDGE [SR821 SB HEFT 28.1 - 15.3 MILES NORTH OF US-1]

Summary: 6 feature(s) found within buffer.

National Historic Preservation Act - Florida Certified Local Governments

Metadata: <http://www.fla-etat.org/est/metadata/clgbnd.htm>

Area of Interest Doral Freight (NW 25TH ST) - Alternative #1, analyzed on 03/13/2018.

Footprint analyzed

FCLG	Contact Name
MIAMI-DADE COUNTY	MS. SARAH CODY, HISTORIC PRESERVATION CHIEF

Summary: 607.67 acres, 100 percent of analysis area.

National Wetlands Inventory

Wetland areas from the National Wetlands Inventory summarized by wetland system type.

Metadata: <http://www.fla-etat.org/est/metadata/nwip.htm>

Area of Interest Doral Freight (NW 25TH ST) - Alternative #1, analyzed on 03/13/2018.

Footprint analyzed

System	Area of Interest	
	Acr	Pct
LACUSTRINE	8.01	1.32%
PALUSTRINE	33.43	5.5%

Nonfatal Crashes On Florida Local and State Highway System (SHS) Roadways (2005 - 2007)

Metadata: http://www.fla-etat.org/est/metadata/fdot_crash_2005_2007_nonfatal.htm

Area of Interest Doral Freight (NW 25TH ST) - Alternative #1, analyzed on 03/13/2018.

Footprint analyzed

Calendar Year	0 Ft.
2005	201
2006	225
2007	242

Nonfatal Crashes on Florida Local and State Highway System (SHS) Roadways (2008 - 2009)

Metadata: http://www.fla-etat.org/est/metadata/fdot_crash_2008_2009_nonfatal.htm

Area of Interest Doral Freight (NW 25TH ST) - Alternative #1, analyzed on 03/13/2018.

Footprint analyzed

Calendar Year	0 Ft.
2008	240
2009	272

Nonfatal Crashes on Florida Local and State Highway System (SHS) Roadways (2010)

Metadata: http://www.fla-etat.org/est/metadata/fdot_crash_2010_nonfatal.htm

Area of Interest Doral Freight (NW 25TH ST) - Alternative #1, analyzed on 03/13/2018.

Footprint analyzed

Calendar Year	0 Ft.
2010	369

Nonfatal Crashes on Florida Local and State Highway System (SHS) Roadways (2011)

Metadata: http://www.fla-etat.org/est/metadata/fdot_crash_2011_nonfatal.htm

Area of Interest Doral Freight (NW 25TH ST) - Alternative #1, analyzed on 03/13/2018.

Footprint analyzed

Calendar Year	0 Ft.
2011	422

Nonfatal Crashes on Florida Local and State Highway System (SHS) Roadways (2012)

Metadata: http://www.fla-etat.org/est/metadata/fdot_crash_2012_nonfatal.htm

Area of Interest Doral Freight (NW 25TH ST) - Alternative #1, analyzed on 03/13/2018.

Footprint analyzed

Calendar Year	0 Ft.
2012	388

Nonfatal Crashes on Florida Local and State Highway System (SHS) Roadways (2013)

Metadata: http://www.fla-etat.org/est/metadata/fdot_crash_2013_nonfatal.htm

Area of Interest Doral Freight (NW 25TH ST) - Alternative #1, analyzed on 03/13/2018.

Footprint analyzed

Calendar Year	0 Ft.
2013	418

Nonfatal Crashes on Florida Local and State Highway System (SHS) Roadways (2014)

Metadata: http://www.fla-etat.org/est/metadata/fdot_crash_2014_nonfatal.htm

Area of Interest Doral Freight (NW 25TH ST) - Alternative #1, analyzed on 03/13/2018.

Footprint analyzed

Calendar Year	0 Ft.
2014	530

OGT: Hiking Trails Priorities (2013-2017)

Metadata: http://www.fla-etat.org/est/metadata/trail_prio.htm

Area of Interest Doral Freight (NW 25TH ST) - Alternative #1, analyzed on 03/13/2018.

Footprint analyzed

Name	0 Ft.
PERIMETER TRAIL	1000.4414

OGT: Multi-Use Trails Opportunities

Metadata: http://www.fla-etat.org/est/metadata/mu_opps.htm

Area of Interest Doral Freight (NW 25TH ST) - Alternative #1, analyzed on 03/13/2018.

Footprint analyzed

Name	0 Ft.
PERIMETER TRAIL	1000.4414

Onsite Sewage

FDOH Onsite Sewage

Metadata: <http://www.fla-etat.org/est/metadata/septic.htm>

Area of Interest Doral Freight (NW 25TH ST) - Alternative #1, analyzed on 03/13/2018.

Footprint analyzed

Status	Permit Number	Description
ACTIVE	13-SG-00839	COASTAL CONSTRUCTION
ACTIVE	13-SC-06620	BEACON TRADEPORT
ACTIVE	13-SC-1278118	NO DESCRIPT AVAILABLE
ACTIVE	13-SG-04520	BORGE, OSWALDO
ACTIVE	13-SC-1118529	NO DESCRIPT AVAILABLE
ACTIVE	13-SG-18957	RODRIGUEZ, FEDORA
ACTIVE	13-SG-02532	MADICK DEVELOPERS
ACTIVE	13-SC-02123	CARRIL, MANNY
ACTIVE	13-SC-05900	CARRIL, MANNY
ACTIVE	13-SC-1175964	NO DESCRIPT AVAILABLE
ACTIVE	13-SG-24453	RODRIGUEZ, MARIA TERESA
ACTIVE	13-SG-04151	PEREZ, ABNER
ACTIVE	13-SG-09668	OCANA, RICHARD
ACTIVE	13-SC-07879	BLANCO, JUAN
ACTIVE	13-SC-981622	NO DESCRIPT AVAILABLE
ACTIVE	13-SC-05213	AMPIE, EDGARD
ACTIVE	13-SG-25348	EAGLE EYE
ACTIVE	13-SG-09006	BEACON TRADE PORT
ACTIVE	13-SG-25349	EAGLE EYE
ACTIVE	13-SG-00748	KENNEDY, JUAN
ACTIVE	13-SG-20183	BOODOO, ASHRAM
ACTIVE	13-SG-20641	CORDERO, ROBERTO
ACTIVE	13-SG-32905	JAVIER VALLADARES
ACTIVE	13-SG-03895	PEREZ, ABNER
ACTIVE	13-SG-686259	NO DESCRIPT AVAILABLE
ACTIVE	13-SG-00104	COASTAL CONSTRUCTION
ACTIVE	13-SG-03668	PEREZ, ABNER
ACTIVE	13-SC-32449	ALEXANDER, LOUIS
ACTIVE	13-SG-16461	OSER, ROLANDO
ACTIVE	13-SC-1175972	NO DESCRIPT AVAILABLE
ACTIVE	13-SC-07384	BEACON TRADEPORT C/O CODINA GROUP

Status	Permit Number	Description
ACTIVE	13-SC-11979	BOODOO, ASHRAM
ACTIVE	13-SG-04161	PEREZ, ABNER
ACTIVE	13-SG-32996	CORDERO, ROBERTO

Summary: 34 feature(s) found within buffer.

Parcel Derived Civic Centers

Metadata: http://www.fla-etat.org/est/metadata/par_civiccenter.htm

Area of Interest Doral Freight (NW 25TH ST) - Alternative #1, analyzed on 03/13/2018.

Footprint analyzed

Name	Use type
FLORIDA GRAND OPERA INC	ENCLOSED THEATERS, AUDITORIUMS

Summary: 1.88 acres, .31 percent of analysis area.

Parcel Derived Right of Ways

Metadata: http://www.fla-etat.org/est/metadata/par_row.htm

Area of Interest Doral Freight (NW 25TH ST) - Alternative #1, analyzed on 03/13/2018.

Footprint analyzed

Name	Use type
BEACON TRADEPORT COMMUNITY	RIGHTS-OF-WAY STREETS, ROADS, AND CANALS

Summary: .86 acres, .14 percent of analysis area.

Parcel Derived Schools

Metadata: http://www.fla-etat.org/est/metadata/par_schools.htm

Area of Interest Doral Freight (NW 25TH ST) - Alternative #1, analyzed on 03/13/2018.

Footprint analyzed

Name	Use type
UNIVERSIDAD CARLOS ALBIZU INC	PRIVATE SCHOOLS
SCHOOL DEVELOPMENT LLC	PRIVATE SCHOOLS
SCHOOL DEVELOPMENT II LLC	PRIVATE SCHOOLS
BORN 2 LEARN INC	PRIVATE SCHOOLS

Summary: 12.62 acres, 2.08 percent of analysis area.

Petroleum Contamination Monitoring Sites

Metadata: <http://www.fla-etat.org/est/metadata/pcts.htm>

Area of Interest Doral Freight (NW 25TH ST) - Alternative #1, analyzed on 03/13/2018.

Footprint analyzed

Facility Status	Facility ID	Name
WORK UNDERWAY	8626146	UNITED PARCEL SERVICE

Facility Status	Facility ID	Name
CLOSURE	8626146	UNITED PARCEL SERVICE
REPORTED	9803788	EXXEL PETROLEUM
CLOSURE	9803788	EXXEL PETROLEUM
WORK UNDERWAY	8503995	BENTON BROS FILM EXPRESS INC
ELIGIBILITY	9200630	SUNSHINE #30098
CLOSURE	9400451	SHELL-ALVAREZ PLAZA
CLOSURE	9400451	SHELL-ALVAREZ PLAZA
NO CLEANUP REQUIRED	9202015	SUNSHINE #30086
CLOSURE	8944117	DADE PAPER CO
CLOSURE	9100032	GULFSTREAM STEEL SITE
CLOSURE	9046557	AMOCO-ALEX
CLOSURE	9202995	SAGA
CLOSURE	9202995	SAGA
CLOSURE	9046323	SUNSHINE #92
CLOSURE	9046323	SUNSHINE #92
CLOSURE	9101922	COASTLINE DISTRIBUTION

Summary: 17 feature(s) found within buffer.

Principal Aquifers of the State of Florida

Metadata: <http://www.fla-etat.org/est/metadata/aquip.htm>

Area of Interest Doral Freight (NW 25TH ST) - Alternative #1, analyzed on 03/13/2018.

Footprint analyzed

Description	Area of Interest	
	Acr	Pct
BISCAYNE AQUIFER	607.67	100%

RCI-NHD24FLOWLINE intersect (USCG D7)

Metadata: http://www.fla-etat.org/est/metadata/rci_nhd24flow_uscg_d7.htm

Area of Interest Doral Freight (NW 25TH ST) - Alternative #1, analyzed on 03/13/2018.

Footprint analyzed

Description	GNIS Name	NHD ReachCode	Latitude	Longitude
CANAL/DITCH AT NW 87 AVE		03090206031123	25.7971133452	-80.3369655204
CANAL/DITCH AT NW 82 AVE		03090206031123	25.7971262122	-80.3289967106
CANAL/DITCH AT HEFT		03090206079696	25.7970237227	-80.3857990594
CANAL/DITCH AT NW 25 ST	SNAPPER CREEK CANAL NUMBER C-2	03090206078635	25.7967736212	-80.385142414
CANAL/DITCH AT NW 25 ST		03090206031146	25.796986687	-80.3090323979
CANAL/DITCH AT NW 112 AVE		03090206031123	25.7970414381	-80.3771196641
CANAL/DITCH AT NW 107 AVE		03090206031123	25.7970567683	-80.3690863116

Description	GNIS Name	NHD ReachCode	Latitude	Longitude
CANAL/DITCH AT NW 25TH ST-VIADUCT		03090206031146	25.7971871414	-80.3090365827
CANAL/DITCH AT NW 79 AVE		03090206031123	25.797132518	-80.3249824069
CANAL/DITCH AT SW/NW 97 AVE		03090206031123	25.7970860062	-80.3530227433

Summary: 10 feature(s) found within buffer.

Railroads in the State of Florida

Railroads in the State of Florida, measured in linear feet.

Metadata: http://www.fla-etat.org/est/metadata/rails_transtat.htm

Area of Interest Doral Freight (NW 25TH ST) - Alternative #1, analyzed on 03/13/2018.

Footprint analyzed

Description	0 Ft.
MAINLINE	1002.2347
SPUR	2592.6089
YARD	36.5017

Rare and Imperiled Fish

Watersheds containing Rare and Imperiled Fish

Metadata: <http://www.fla-etat.org/est/metadata/rarimpwaters.htm>

Area of Interest Doral Freight (NW 25TH ST) - Alternative #1, analyzed on 03/13/2018.

Footprint analyzed

Watershed Name	Common Name
TAMIAMI CANAL	MOUNTAIN MULLET

Summary: 371.48 acres, 61.13 percent of analysis area.

Recharge Areas of the Floridan Aquifer

Metadata: <http://www.fla-etat.org/est/metadata/rcharg.htm>

Area of Interest Doral Freight (NW 25TH ST) - Alternative #1, analyzed on 03/13/2018.

Footprint analyzed

Description	Area of Interest	
	Acr	Pct
DISCHARGE/LESS THAN 1	607.67	100%

Reclass of Wetland Habitats of High Priority to Endangered and Threatened Species in Florida - 2012

Metadata: http://www.fla-etat.org/est/metadata/priority_wetlands_2012_reclass.htm

Area of Interest Doral Freight (NW 25TH ST) - Alternative #1, analyzed on 03/13/2018.

Footprint analyzed

Description	Area of Interest	
	Acr	Pct
1-3 FOCAL SPECIES IN WETLAND AREAS	13.39	2.20%
UNKNOWN DESCRIPTION	594.28	97.80%

Religious Centers (Points)

Metadata: http://www.fla-etat.org/est/metadata/gc_religion.htm

Area of Interest Doral Freight (NW 25TH ST) - Alternative #1, analyzed on 03/13/2018.

Footprint analyzed

Name	Description
SADHU VASWANI SATSANG CENTER	SADHU VASWANI SATSANG CENTER
CRECIENDO EN GRACIA	CRECIENDO EN GRACIA
HOUSE OF PRAISE	HOUSE OF PRAISE

Summary: 3 feature(s) found within buffer.

Religious Centers (Polygons)

Metadata: http://www.fla-etat.org/est/metadata/gc_religionbnd.htm

Area of Interest Doral Freight (NW 25TH ST) - Alternative #1, analyzed on 03/13/2018.

Footprint analyzed

Name	Type
SADHU VASWANI SATSANG CENTER	HINDU CHURCHES

Summary: 1.4 acres, .23 percent of analysis area.

SFWMD Agricultural Lands 2008

Metadata: http://www.fla-etat.org/est/metadata/lu_sf_agriculture_08.htm

Area of Interest Doral Freight (NW 25TH ST) - Alternative #1, analyzed on 03/13/2018.

Footprint analyzed

Land Use Classification	Area of Interest	
	Acr	Pct
2110 IMPROVED PASTURES	15.48	2.55%
2140 ROW CROPS	6.37	1.05%

SFWMD Industrial Areas 2008

Metadata: http://www.fla-etat.org/est/metadata/lu_sf_industrial_08.htm

Area of Interest Doral Freight (NW 25TH ST) - Alternative #1, analyzed on 03/13/2018.

Footprint analyzed

Area of Interest

Land Use Classification	Acr	Pct
1550 OTHER LIGHT INDUSTRY	58.62	9.65%

SFWMD Residential Areas 2008

Metadata: http://www.fla-etat.org/est/metadata/lu_sf_resident_08.htm

Area of Interest Doral Freight (NW 25TH ST) - Alternative #1, analyzed on 03/13/2018.

Footprint analyzed

Land Use Classification	Area of Interest	
	Acr	Pct
1210 FIXED SINGLE FAMILY UNITS	18.73	3.08%

SFWMD Wetlands 2008

Metadata: http://www.fla-etat.org/est/metadata/lu_sf_wtlnds_08.htm

Area of Interest Doral Freight (NW 25TH ST) - Alternative #1, analyzed on 03/13/2018.

Footprint analyzed

Land Use Classification	Area of Interest	
	Acr	Pct
6172 MIXED SHRUBS	5.5	0.91%

Shared-Use Nonmotorized (SUN) Trail Network in Florida

Metadata: <http://www.fla-etat.org/est/metadata/suntrailnetwork.htm>

Area of Interest Doral Freight (NW 25TH ST) - Alternative #1, analyzed on 03/13/2018.

Footprint analyzed

Corridor	Status
PERIMETER TRAIL	GAP REQUIRING ACQUISITION

Summary: 304.93 linear feet within buffer.

Snail Kite Consultation Area

Metadata: http://www.fla-etat.org/est/metadata/ca_snail_kite.htm

Area of Interest Doral Freight (NW 25TH ST) - Alternative #1, analyzed on 03/13/2018.

Footprint analyzed

Description	Area of Interest	
	Acr	Pct
SNAIL KITE CONSULTATION AREA	607.67	100%

Sole Source Aquifers

Metadata: <http://www.fla-etat.org/est/metadata/epassa.htm>

Area of Interest Doral Freight (NW 25TH ST) - Alternative #1, analyzed on 03/13/2018.

Footprint analyzed

Aquifer

BISCAYNE AQUIFER SSA

Summary: 607.67 acres, 100 percent of analysis area.

Storage Tank Contamination Monitoring (STCM)

Storage Tank Contamination Monitoring

Metadata: <http://www.fla-etat.org/est/metadata/stcm.htm>

Area of Interest Doral Freight (NW 25TH ST) - Alternative #1, analyzed on 03/13/2018.

Footprint analyzed

Facility ID	Facility Status	Site type
9602094	CLOSED	FUEL USER/NON-RETAIL
9804923	CLOSED	RETAIL STATION
8503995	CLOSED	FUEL USER/NON-RETAIL
9200630	OPEN	RETAIL STATION
8837673	CLOSED	FUEL USER/NON-RETAIL
8629052	CLOSED	FUEL USER/NON-RETAIL
9602187	OPEN	INDUSTRIAL PLANT
9202015	CLOSED	RETAIL STATION
8944117	CLOSED	FUEL USER/NON-RETAIL
9100032	CLOSED	FUEL USER/NON-RETAIL
9811328	OPEN	DRYCLEANER
9046557	OPEN	RETAIL STATION
9800569	CLOSED	DRYCLEANER
9502212	CLOSED	DRYCLEAN-RELATED OTHER
9103575	CLOSED	FUEL USER/NON-RETAIL
9202995	OPEN	RETAIL STATION
8628937	CLOSED	FUEL USER/NON-RETAIL
9400451	OPEN	RETAIL STATION
9803676	OPEN	COUNTY GOVERNMENT
9803789	OPEN	FUEL USER/NON-RETAIL
9101922	CLOSED	FUEL USER/NON-RETAIL
9803788	OPEN	RETAIL STATION
9813750	OPEN	DRYCLEANER
9046323	OPEN	RETAIL STATION
8626146	OPEN	FUEL USER/NON-RETAIL

Summary: 25 feature(s) found within buffer.

Summary of Hydric Soils Classified by NRCS

Subset of SSOILS data designated as Hydric soils.

Metadata: http://www.fla-etat.org/est/metadata/sv_hydric.htm

Area of Interest Doral Freight (NW 25TH ST) - Alternative #1, analyzed on 03/13/2018.

Footprint analyzed

Mapunit Key	Area of Interest	
	Acr	Pct
631596	294.97	48.54%

Summary of Specific Soils - SSURGO

County Soil Survey maps published by the United States Department of Agriculture (USDA) Natural Resources Conservation Service (NRCS) as the Soil Service Geographic (SSURGO) data set.

Metadata: http://www.fla-etat.org/est/metadata/nrcs_soils.htm

Area of Interest Doral Freight (NW 25TH ST) - Alternative #1, analyzed on 03/13/2018.

Footprint analyzed

Mapunit Key	Area of Interest	
	Acr	Pct
631573	60.75	10%
631579	222.09	36.55%
631596	294.97	48.54%
631603	19.31	3.18%
750490	10.55	1.74%

Super Act Risk Sources

FDOH Super Act Risk Sources

Metadata: http://www.fla-etat.org/est/metadata/superact_risk.htm

Area of Interest Doral Freight (NW 25TH ST) - Alternative #1, analyzed on 03/13/2018.

Footprint analyzed

Substance type	Project	Description
PETROLEUM	SUPER	EXXON-25TH ST
PETROLEUM	SUPER	SUNSHINE #30098
PETROLEUM	SUPER	FMR GULFSTREAM STEEL SITE
PETROLEUM	SUPER	CITGO STATION
PETROLEUM	SUPER	UPS PARCEL SERVICE
PETROLEUM	SUPER	TEXACO/ANGELS CTR
DRYCLEANER	DSCP	FLA EAST COAST RAILWAY
PETROLEUM	SUPER	GULFSTEAM STEEL

Summary: 8 feature(s) found within buffer.

Surficial Aquifer System FAVA Response Theme

Metadata: http://www.fla-etat.org/est/metadata/fava_sas.htm

Area of Interest Doral Freight (NW 25TH ST) - Alternative #1, analyzed on 03/13/2018.

Footprint analyzed

Description	Area of Interest	
	Acr	Pct
MORE VULNERABLE	561.68	92.43%
UNKNOWN DESCRIPTION	45.99	7.57%

Surficial Geology

Metadata: <http://www.fla-etat.org/est/metadata/surgeo.htm>

Area of Interest Doral Freight (NW 25TH ST) - Alternative #1, analyzed on 03/13/2018.

Footprint analyzed

Description	Area of Interest	
	Acr	Pct
MIAMI LS	607.67	100%

Township Range Section

Public Land Surveys, Township Range Section

Metadata: <http://www.fla-etat.org/est/metadata/plss.htm>

Area of Interest Doral Freight (NW 25TH ST) - Alternative #1, analyzed on 03/13/2018.

Footprint analyzed

Township, Range, Section
53S39E25
53S39E36
53S40E26
53S40E27
53S40E28
53S40E29
53S40E30
53S40E31
53S40E32
53S40E33
53S40E34
53S40E35

Summary: 597.27 acres, 98.29 percent of analysis area.

Toxic Release Inventory Sites

U.S. EPA Toxic Release Inventory

Metadata: <http://www.fla-etat.org/est/metadata/epatri.htm>

Area of Interest Doral Freight (NW 25TH ST) - Alternative #1, analyzed on 03/13/2018.

Footprint analyzed

Facility Name

AEROTURBINE INC

Summary: 1 feature(s) found within buffer.

Traffic Analysis Zones 2000

Metadata: <http://www.fla-etat.org/est/metadata/taz2000.htm>

Area of Interest Doral Freight (NW 25TH ST) - Alternative #1, analyzed on 03/13/2018.

Footprint analyzed

2000 Population

2253362

Summary: 607.67 acres, 100 percent of analysis area.

Transportation Disadvantaged Service Provider Areas (TDSP) in Florida - 2010

Metadata: <http://www.fla-etat.org/est/metadata/tdsp.htm>

Area of Interest Doral Freight (NW 25TH ST) - Alternative #1, analyzed on 03/13/2018.

Footprint analyzed

County	Description
MIAMI-DADE	MIAMI-DADE TRANSIT AUTHORITY

Summary: 607.67 acres, 100 percent of analysis area.

US EPA National Pollutant Discharge Elimination System (NPDES)

Metadata: <http://www.fla-etat.org/est/metadata/epanpdes.htm>

Area of Interest Doral Freight (NW 25TH ST) - Alternative #1, analyzed on 03/13/2018.

Footprint analyzed

Registry ID	Facility Name
110046320815	FDOT T6127 NW 25TH ST PROJECT
110007418605	UPS-MIAMI
110032834002	NW 29TH ST FROM SR-826 TO NW 6
110032833049	MIAMI FREE ZONE EXPANSION
110067022661	OUR LADY OF MERCY CEMETERY - LAWN CRYPT CONSTRUCTION SEC.QS
110033632790	UNISYS FLORIDA REGIONAL PROCES

Summary: 6 feature(s) found within buffer.

US EPA Regulated Air Emissions Facilities (ICIS-AIR)

Metadata: <http://www.fla-etat.org/est/metadata/epair.htm>

Area of Interest Doral Freight (NW 25TH ST) - Alternative #1, analyzed on 03/13/2018.

Footprint analyzed

Facility ID	Facility Name
110007247997	DONATO DRYCLEANER INC
110039606129	DURABLE WOODWORKS, INC
110013374017	PRESSED FOR TIME INC

Summary: 3 feature(s) found within buffer.

US EPA Resource Conservation and Recovery Act (RCA) Regulated Facilities

US EPA Resource Conservation and Recovery Act (RCRA) Regulated Facilities

Metadata: <http://www.fla-etat.org/est/metadata/eparcra.htm>

Area of Interest Doral Freight (NW 25TH ST) - Alternative #1, analyzed on 03/13/2018.

Footprint analyzed

Facility ID	Facility Name
110035482901	ADVANCE CARGO SERVICE
110035614136	AIRPORT KEY CORPORATION
110007456494	A & E AIRCRAFT INC
110007421478	AUTO PAINTING USA OF W MIAMI
110016743274	AVBORNE ACCESSORY
110057969453	BEL, INC. D/B/A DISCOUNTMUGS.COM
110056304583	AMERICAS PROPERTY MANAGEMENT GROUP
110035661842	ARCA
110007247997	DONATO DRYCLEANER INC
110035500972	FAA - GLADES WAREHOUSE
110007448306	GALICIA AUTO PAINT & BODY SHOP
110059665081	JET ENGINE TECHNOLOGY
110031284857	JETAIR SUPPORT INC
110057786329	MED CRAFT INC.
110007465368	MIAMI AIRCRAFT STRUCTURES
110008333277	J & R ENGINE SERVICES INC
110008322403	PARMOUNT AVIATION
110043768928	NETMRO, INC
110007467008	NORTEK REPAIR CENTER INC
110007415270	NORTON TIRE CO INC
110013374017	PRESSED FOR TIME INC
110008313538	PROFESSIONAL AUTO COLLISION
110007466312	SANSAA
110007474973	SANSAA AIRCRAFT PARTS & SERVICE CORPORATION
110035482723	SEARS
110007475133	QUALITY COLLISION WORK INC
110013376783	R A AVIATION

Facility ID	Facility Name
110007462502	PGA DELIVERY SERVICE INC
110043540013	THE GILLETE CO
110012585764	SOUTH PACIFIC WOOD PRESERVING
110007427971	SOUTHEAST PERIODICALS INC
110007439012	WEBSTER PARK
110007465956	WORLD TERMINAL DISTRIB CORP
110035628979	WORLD TERMINAL DISTRIBUTING CORP
110018921050	UPS SUPPLY CHAIN SOLUTIONS
110007418605	UPS-MIAMI
110006363826	USDOC MIAMI FREE ZONE
110033156563	GATOR LEASING INC
110035625197	GOODYEAR TIRE & RUBBER CO
110035548805	MARLEMO CONSTRUCTION
110032833049	MIAMI FREE ZONE EXPANSION
110035515127	A AMERICAN CARGO
110037315278	AEROPIA INC
110007477827	AEROTURBINE INC
110044968817	AIRCRAFT ACCESSORIES INC
110035714162	AUSTIN ROVER CARS OF N
110035488246	MSAS CARGO INTERNATIONAL
110031288354	THE SHERWIN WILLIAMS CO
110035569783	TIRE KINGDOM INC #69

Summary: 49 feature(s) found within buffer.

USFWS Ecological Services Area Federally Listed Species

U.S. Fish and Wildlife Service Ecological Services Area Federally Listed Species

Metadata: http://www.fla-etat.org/est/metadata/eso_species.htm

Area of Interest Doral Freight (NW 25TH ST) - Alternative #1, analyzed on 03/13/2018.

Footprint analyzed

County	Office	Mammals	Birds	Fish	Reptiles	Amphibians	Mollusks	Crustaceans	Plants	Plants continued	Ferns and Allies	Invertebrates	Lichen
MIAMI-DADE	SOUTH FLORIDA ESO	FLORIDA BONNETED BAT, FLORIDA PANTHER, PUMA, WEST INDIAN	AUDUBON'S CRESTED CARACARA, BACHMAN'S WARBLER, CAPE SABLE	GULF STURGEON, SMALLT OOTH SAWFISH	AMERICAN ALLIGATOR, AMERICAN CROCODILE, EASTERN INDIGO				BEACH JACQUEMONTIA, BLODGETT'S SILVERBUUSH, CAPE SABLE THOROU	FLORIDA SEMAPHORE CACTUS, GARBER'S SPURGE, JOHN OHNSON'S	FLORIDA BRISTLE FERN	BARTRAM'S HAIRSTREAK BUTTERFLY, ELKHORN CORAL, FLORIDA	

County	Office	Mammals	Birds	Fish	Reptiles	Amphibians	Mollusks	Crustaceans	Plants	Plants continued	Ferns and Allies	Invertebrates	Lichen
		MANATEE	SEASIDE SPARROW, EVERGLADE SNAIL, KITE, FLORIDA GRASSHOPPER SPARROW, FLORIDA SCRUB-JAY, IVORY-BILLED WOODPECKER, KIRTLAND'S WARBLER, PIPING PLOVER, RED KNOT, RED COCKADE WOODPECKER, WOOD STORK		SNAKE, HEADWATER SEA TURTLE, LEATHERBACK SEA TURTLE				GHWORT, CARTER'S MUSTARD, CARTER'S SMALL-FLOWERED FLAX, CRENULATE LEAD-PLANT, DELTOID SPURGE, EVERGLADES BULLY, FLORIDA BRICKELL - BUSH, FLORIDA PINELAND CRABGRASS, FLORIDA PRAIRIE-CLOVER	SEAGRASS, OKEECHOBEE GOURD, PINELAND SANDMATS, SAND FLAX, SMALL'S MILKPEA, TINY POLYGAL		LEAFWING BUTTERFLY, MIAMI BLUE BUTTERFLY, SCHAUS SWALLOWTAIL BUTTERFLY, STAGHORN CORAL, S TOCK ISLAND TREE SNAIL	

Summary: 607.67 acres, 100 percent of analysis area.

USGS Geographic Names Information System

Metadata: <http://www.fla-etat.org/est/metadata/gnis.htm>

Area of Interest Doral Freight (NW 25TH ST) - Alternative #1, analyzed on 03/13/2018.

Footprint analyzed

Name

SOMERSET ACADEMY CHARTER HIGH SCHOOL
SOMERSET ACADEMY CHARTER MIDDLE SCHOOL
MIAMI - DADE COUNTY POLICE DEPARTMENT - COMMUNICATIONS BUREAU
MIAMI - DADE COUNTY POLICE DEPARTMENT - MIDWEST DISTRICT STATION

Summary: 4 feature(s) found within buffer.

Urbanized Areas

Urban Exclusion Area

Metadata: <http://www.fla-etat.org/est/metadata/urban.htm>

Area of Interest Doral Freight (NW 25TH ST) - Alternative #1, analyzed on 03/13/2018.

Footprint analyzed

Name

MIAMI

Summary: 607.67 acres, 100 percent of analysis area.

Verified Impaired Florida Waters: Run 48 - August 2013

Metadata: http://www.fla-etat.org/est/metadata/impaired_waters.htm

Area of Interest Doral Freight (NW 25TH ST) - Alternative #1, analyzed on 03/13/2018.

Footprint analyzed

Name	Unique Water Body Identifier Number	Impairment(s) that Failed Water Quality Standards
C-4/TAMIAMI CANAL	3286	MERCURY (IN FISH TISSUE)
C-6/MIAMI CANAL	3290	FECAL COLIFORM
C-6/MIAMI CANAL	3290	MERCURY (IN FISH TISSUE)

Summary: 1014.7 acres, 166.98 percent of analysis area.

Waste Cleanup Responsible Party Sites - Closed

Metadata: http://www.fla-etat.org/est/metadata/wcu_closed.htm

Area of Interest Doral Freight (NW 25TH ST) - Alternative #1, analyzed on 03/13/2018.

Footprint analyzed

Waste Cleanup Responsible Party Site ID - Closed	Waste Cleanup Responsible Party Site Name - Closed
57005	ATLAS CHEMICAL CO

Summary: 1 feature(s) found within buffer.

Water Management District Boundaries

Metadata: <http://www.fla-etat.org/est/metadata/wmdbnd.htm>

Area of Interest Doral Freight (NW 25TH ST) - Alternative #1, analyzed on 03/13/2018.

Footprint analyzed

Description

SOUTH FLORIDA WATER MANAGEMENT DISTRICT

Summary: 607.67 acres, 100 percent of analysis area.

Waterbody IDs

FDEP Waterbody IDs

Metadata: <http://www.fla-etat.org/est/metadata/wbids.htm>

Area of Interest Doral Freight (NW 25TH ST) - Alternative #1, analyzed on 03/13/2018.

Footprint analyzed

Description

C-6/MIAMI CANAL
C-4/TAMIAMI CANAL

Summary: 607.67 acres, 100 percent of analysis area.

Wireless Antenna Structure Locations

Registered wireless antenna structure locations from the FCC

Metadata: <http://www.fla-etat.org/est/metadata/antreg.htm>

Area of Interest Doral Freight (NW 25TH ST) - Alternative #1, analyzed on 03/13/2018.

Footprint analyzed

FCC Registration Number	Owner
1015965	FLORIDA, STATE OF

Summary: 1 feature(s) found within buffer.

Woodstork Core Foraging Areas

Metadata: http://www.fla-etat.org/est/metadata/woodstork_areas.htm

Area of Interest Doral Freight (NW 25TH ST) - Alternative #1, analyzed on 03/13/2018.

Footprint analyzed

Name	Area of Interest	
	Acr	Pct
WOOD STORK AREAS	607.67	100%

Appendix 1: Analysis Issue Matrix

Doral Freight (NW 25TH ST) Area of Interest

This AOI will be available in the EST until 04/12/2018

Last updated by Alexis Thomas @ FDOT District 6

The table below lists all of the analysis types that have been run for this project, crossreferenced with environmental resource issues.

Analysis Type	Social and Economic						Cultural			Natural				Physical							
	Land Use Changes	Social	Relocation Potential	Farmlands	Aesthetic Effects	Economic	Mobility	Section 4(f) Potential	Historic and Archaeological Sites	Recreation Areas	Wetlands and Surface Waters	Water Quality and Quantity	Floodplains	Wildlife and Habitat	Coastal and Marine	Noise	Air Quality	Contamination	Infrastructure	Navigation	Special Designations
2000 Census Block Data		✓																			
2000 Census Data Block Groups - Housing		✓				✓															
2000 Census Data Block Groups - Income		✓				✓															
2000 Census Data Block Groups - Language		✓				✓															
2000 Census Data Block Groups - Percentages		✓				✓															
2000 Census Data Block Groups - Population Densities		✓				✓															
2000 Census Data Block Groups - Population Totals		✓				✓															
2000 Census Data Block Groups - Transportation		✓				✓															
2000 US Census Block Data - Minority Population greater than 40%		✓				✓															
2001 Intermodal Terminal Facilities							✓														
2003 FFWCC Habitat and Landcover GRID													✓								
2008 SFWMD FL Land Use and Land Cover	✓	✓				✓								✓							
2010 Amtrak Intercity Railroad Terminals		✓				✓	✓												✓		
2010 Census County Demographics		✓				✓															
2010 Census Data Block Groups - Housing		✓				✓															
2010 Census Data Block Groups - Income		✓				✓															
2010 Census Data Block Groups - Language		✓				✓															

Analysis Type	Land Use Changes	Social	Relocation Potential	Farmlands	Aesthetic Effects	Economic	Mobility	Section 4(f) Potential	Historic and Archaeological Sites	Recreation Areas	Wetlands and Surface Waters	Water Quality and Quantity	Floodplains	Wildlife and Habitat	Coastal and Marine	Noise	Air Quality	Contamination	Infrastructure	Navigation	Special Designations
2010 Census Data Block Groups - Percentages		✓				✓															
2010 Census Data Block Groups - Population Densities		✓				✓															
2010 Census Data Block Groups - Population Totals		✓				✓															
2010 Census Data Block Groups - Race and Ethnicity		✓				✓															
2010 Census Data Block Groups - Transportation		✓				✓															
2010 Census Designated Places	✓	✓	✓		✓	✓	✓		✓	✓							✓	✓	✓		✓
2010 US Census Block Data		✓																			
2010 US Census Block Data - Minority Population greater than 40%		✓																			
2011 SWFWMD FL Land Use and Land Cover	✓	✓				✓									✓						
2013 NFWMD FL Land Use and Land Cover	✓	✓				✓									✓						
2014 SJRWMD FL Land Use and Land Cover	✓	✓				✓									✓						
2014 SRWMD FL Land Use and Land Cover	✓	✓				✓									✓						
2016 American Community Survey Block Group Data - Household Language		✓				✓															
2016 American Community Survey Block Group Data - Housing		✓				✓															
2016 American Community Survey Block Group Data - Income		✓				✓															
2016 American Community Survey Block Group Data - Language		✓				✓															
2016 American Community Survey Block Group Data - Percentages		✓				✓															
2016 American Community Survey Block Group Data - Population Densities		✓				✓															
2016 American Community Survey Block Group Data - Population Totals		✓				✓															
2016 American Community Survey Block Group Data - Race and Ethnicity		✓				✓															
2016 American Community Survey Block Group Data - Transportation		✓				✓															
AM Tower Structures																✓				✓	
Abandoned Rails (Subset of BTS Rails)									✓	✓									✓		
Abandoned Rails 2015 (Subset of BTS Rails)									✓	✓									✓		
Adopted Total Maximum Daily Loads (TMDLs) in Florida											✓			✓							
Air Quality Maintenance Areas																	✓				
Airport Runways (Polygons)		✓				✓	✓								✓					✓	

Analysis Type	Land Use Changes	Social	Relocation Potential	Farmlands	Aesthetic Effects	Economic	Mobility	Section 4(f) Potential	Historic and Archaeological Sites	Recreation Areas	Wetlands and Surface Waters	Water Quality and Quantity	Floodplains	Wildlife and Habitat	Coastal and Marine	Noise	Air Quality	Contamination	Infrastructure	Navigation	Special Designations
Airports		✓				✓	✓									✓			✓		
Ambient Air Monitoring Sites																	✓				
American Crocodile Critical Habitat		✓				✓			✓					✓							✓
American Indian Lands and Native Entities In Florida		✓				✓			✓					✓							✓
Areas of Critical State Concern in Florida														✓							✓
Atlantic Coast Plants Consultation Area														✓							
Audubons Crested Caracara Occurrences in Florida (1992-2009)														✓							
Aviation Transportation Facilities		✓				✓	✓							✓					✓		
Bald Eagle Nesting Territories														✓							
Basin Management Action Plans (BMAP) Areas in Florida											✓			✓							
Biomedical Waste													✓					✓			
Black Bear Range														✓							
Black Bear Road Kills														✓							
Brownfield Location Boundaries	✓	✓												✓				✓			✓
Bus Transit Routes						✓	✓														✓
CLIP Version 4 Aggregated CLIP Priorities														✓							
CLIP Version 4 Aquifer Recharge														✓							
CLIP Version 4 Biodiversity Resource Priorities														✓							
CLIP Version 4 Critical Lands and Waters Identification - High Priority Private Wetlands and Uplands														✓							
CLIP Version 4 Florida Ecological Greenways Network														✓							
CLIP Version 4 Landscape Integrity Index														✓							
CLIP Version 4 Landscape Resource Priorities														✓							
CLIP Version 4 Natural Floodplain														✓							
CLIP Version 4 Potential Habitat Richness														✓							
CLIP Version 4 Priority Natural Communities														✓							
CLIP Version 4 Rare Species Habitat Conservation Priorities														✓							
CLIP Version 4 Significant Surface Waters														✓							
CLIP Version 4 Strategic Habitat Conservation Areas														✓							
CLIP Version 4 Surface Water Resource Priorities														✓							
CLIP Version 4 Wetlands														✓							
Cape Sable Seaside Sparrow Consultation Area														✓							

Analysis Type	Land Use Changes	Social	Relocation Potential	Farmlands	Aesthetic Effects	Economic	Mobility	Section 4(f) Potential	Historic and Archaeological Sites	Recreation Areas	Wetlands and Surface Waters	Water Quality and Quantity	Floodplains	Wildlife and Habitat	Coastal and Marine	Noise	Air Quality	Contamination	Infrastructure	Navigation	Special Designations
Cape Sable Seaside Sparrow Historic Range														✓							
Cape Sable Sparrow Critical Habitat														✓							
Caracara Consultation Area														✓					✓		
Cellular Antenna Locations																					
Cemeteries (Points)		✓														✓					
Cemeteries (Polygons)		✓														✓					
Census Bureau Landmarks - Points		✓																			
Census Bureau Landmarks - Polygons		✓																			
Coastal Assessment Framework																					
Coastal Barrier Resource System													✓		✓						✓
Coastal Change Analysis Program - 2010													✓		✓						
Coastal Emergency Management Flood Data												✓	✓		✓						
Coastline												✓	✓								
Community Boundaries (User Defined)		✓																			
Community Centers (Points)		✓																			
Community and Fraternal Center Boundaries in Florida - 2015		✓														✓					
Comprehensive Everglades Restoration Plan (CERP) Project Boundaries										✓	✓	✓	✓	✓	✓			✓			✓
Cooperative Land Cover (CLC v3.2)														✓	✓						
Correctional Facilities		✓												✓					✓		
Cotton Mouse Consultation Area														✓							
County Demographics - 2000 Census		✓				✓															
Critical Habitat for the Reticulated Flatwoods Salamander and Frosted Flatwoods														✓							
Critical Habitat in Florida for the West Indian Manatee - 2005														✓							
Critical Wildlife Area Boundaries														✓							
Crocodile Consultation Area														✓							
Cross Florida Barge Canal Structures		✓					✓								✓					✓	
Cultural Centers (Polygons)		✓														✓					
Cultural Centers (Points)		✓														✓					
D1 - Year Built by Decade (1970's)									✓												
D1 - Year Built by Decade (Before 1970)									✓												
D2 - Year Built by Decade (1970's)									✓												

Analysis Type	Land Use Changes	Social	Relocation Potential	Farmlands	Aesthetic Effects	Economic	Mobility	Section 4(f) Potential	Historic and Archaeological Sites	Recreation Areas	Wetlands and Surface Waters	Water Quality and Quantity	Floodplains	Wildlife and Habitat	Coastal and Marine	Noise	Air Quality	Contamination	Infrastructure	Navigation	Special Designations
D2 - Year Built by Decade (Before 1970)									✓												
D3 - Year Built by Decade (1970's)									✓												
D3 - Year Built by Decade (Before 1970)									✓												
D4 - Year Built by Decade (1970's)									✓												
D4 - Year Built by Decade (Before 1970)									✓												
D5 - Year Built by Decade (1970's)									✓												
D5 - Year Built by Decade (Before 1970)									✓												
D6 - Year Built by Decade (1970's)									✓												
D6 - Year Built by Decade (Before 1970)									✓												
D7 - Year Built by Decade (1970's)									✓												
D7 - Year Built by Decade (Before 1970)									✓												
DERM Contaminated Sites in Miami-Dade County												✓	✓					✓	✓		
DFIRM (SFHA) 100 Year Flood Zones												✓	✓								✓
DFIRM 100 Year Floodplain												✓	✓								✓
DFIRM 500 Year Floodplain												✓	✓								✓
DRASTIC Coverage for the Floridan Aquifer System												✓	✓					✓	✓		
DRASTIC Coverage for the Intermediate Aquifer												✓	✓					✓	✓		
DRASTIC Coverage for the Surficial Aquifer System												✓	✓					✓	✓		
Developments of Regional Impact (DRI)						✓										✓					
District 1 Generalized Landuse	✓	✓																			
District 2 Generalized Landuse	✓	✓																			
District 3 Generalized Landuse	✓	✓																			
District 4 Generalized Landuse	✓	✓																			
District 5 Generalized Landuse	✓	✓																			
District 6 Generalized Landuse	✓	✓																			
District 7 Generalized Landuse	✓	✓																			
EPA Water Quality Data Monitoring Stations												✓									
Ecosystem Management Areas														✓							
Enterprise Zones	✓	✓	✓		✓	✓	✓									✓					
Environmental Geology									✓										✓		
Environmentally Sensitive Shorelines													✓	✓	✓						
Existing Recreational Trails		✓					✓	✓		✓						✓					

Analysis Type	Land Use Changes	Social	Relocation Potential	Farmlands	Aesthetic Effects	Economic	Mobility	Section 4(f) Potential	Historic and Archaeological Sites	Recreation Areas	Wetlands and Surface Waters	Water Quality and Quantity	Floodplains	Wildlife and Habitat	Coastal and Marine	Noise	Air Quality	Contamination	Infrastructure	Navigation	Special Designations
FDEM Places of Worship		✓														✓					
FDEP Dry Cleaning Program Sites		✓											✓					✓	✓		
FDEP Institutional Control Registry		✓											✓					✓	✓		
FDEP Mitigation Banks											✓							✓	✓		
FDEP Off Site Contamination Notices												✓						✓	✓		
FDEP Springs 2009												✓									
FDOT RCI Bridges		✓						✓	✓												
FFWCC IWHRS Reclass 2009								✓													
FFWCC Management Areas								✓		✓											
FFWCC Potential Habitat Richness - 2009																					
FFWCC State Manatee Protection Zones																					
FFWCC Strategic Habitat Conservation Areas Priority Rankings - 2009																					
FFWCC Strategic Habitat Conservation Areas Richness - 2009																					
FFWCC Strategic Habitat Conservation Areas by Species - 2009																					
FFWCC Wildlife Observations																					
FNAI Bird Rookeries																					
FNAI Element Occurrence																					
FWC 1999 Wading Bird Rookery Surveys																					
FWC Black Bear Nuisance Reports																					
Facility Crossings		✓																			
Fatal Crashes On Florida Local and State Highway System (SHS) Roadways (2005 - 2007)	✓	✓						✓	✓												
Fatal Crashes on Florida Local and State Highway System (SHS) Roadways (2008 - 2009)	✓	✓						✓	✓												
Fatal Crashes on Florida Local and State Highway System (SHS) Roadways (2010)	✓	✓						✓	✓												
Fatal Crashes on Florida Local and State Highway System (SHS) Roadways (2011)	✓	✓						✓	✓												
Fatal Crashes on Florida Local and State Highway System (SHS) Roadways (2012)	✓	✓						✓	✓												
Fatal Crashes on Florida Local and State Highway System (SHS) Roadways (2013)	✓	✓						✓	✓												
Fatal Crashes on Florida Local and State Highway System (SHS) Roadways (2014)	✓	✓						✓	✓												

Analysis Type	Land Use Changes	Social	Relocation Potential	Farmlands	Aesthetic Effects	Economic	Mobility	Section 4(f) Potential	Historic and Archaeological Sites	Recreation Areas	Wetlands and Surface Waters	Water Quality and Quantity	Floodplains	Wildlife and Habitat	Coastal and Marine	Noise	Air Quality	Contamination	Infrastructure	Navigation	Special Designations
Federal Aviation Administration Obstructions							✓												✓		
Final Designation of Critical Habitat in Florida for Anaea Troglodyta Floridaalis (Florida Leafwing Butterfly) - 2014														✓							
Final Designation of Critical Habitat in Florida for Chromolaena Frustrata (Cape Sable Thoroughwort) - 2014														✓							
Final Designation of Critical Habitat in Florida for Strymon Acis (Bartram's Scrub-Hairstreak) - 2014														✓							
Final Designation of Critical Habitat in Florida for the Elkhorn and Staghorn Corals - 2009														✓							
Final Designation of Critical Habitat in Florida for the Smalltooth Sawfish - 2009														✓							
Fixed-Guideway Transit Network Stations						✓	✓														
Fixed-Guideway Transit and Ferry Network						✓	✓														
Florida 5 Year Crash Rates	✓	✓					✓		✓												
Florida Artificial Reefs															✓						
Florida Bonneted Bat Consultation Area														✓							
Florida Forever BOT Projects	✓		✓			✓		✓		✓				✓							✓
Florida Grasshopper Sparrow Consultation Area														✓							
Florida Invasive Plants														✓							
Florida Managed Areas										✓				✓							
Florida National Wildlife Refuges														✓							
Florida Panther Mortality (1972 through August 2010)														✓							
Florida Reef Locations and Names															✓						
Florida Sand Skink and Blue-tailed (Bluetail) Mole Skink Suitability														✓							
Florida Scenic Highways and Byways																✓					✓
Florida Sea Grass Bed Scar Damage															✓						
Florida Site File Archaeological or Historic Sites		✓						✓	✓												
Florida Site File Areas with No Field Survey Project Boundary Present									✓												
Florida Site File Cemeteries		✓						✓	✓							✓					
Florida Site File Field Survey Project Boundaries		✓						✓	✓												
Florida Site File Historic Bridges		✓						✓	✓												
Florida Site File Historic Standing Structures		✓						✓	✓												

Analysis Type	Land Use Changes	Social	Relocation Potential	Farmlands	Aesthetic Effects	Economic	Mobility	Section 4(f) Potential	Historic and Archaeological Sites	Recreation Areas	Wetlands and Surface Waters	Water Quality and Quantity	Floodplains	Wildlife and Habitat	Coastal and Marine	Noise	Air Quality	Contamination	Infrastructure	Navigation	Special Designations
Florida Site File Resource Groups		✓						✓	✓												
Florida Species Observations 2007														✓							
Florida State Parks										✓				✓		✓		✓			
Floridan Aquifer System FAVA Response Theme											✓					✓			✓		
Fm Tower Structures														✓		✓			✓		
Forest Inventory and Analysis														✓							
Freshwater Mussels Critical Habitat														✓							
Front Porch Communities		✓																			
Future Land Use 2008	✓	✓				✓															
Generalized Agricultural Land Use				✓																	
Geocoded Assisted Housing		✓																			
Geocoded Civic Centers		✓																			
Geocoded Fire Stations		✓																			
Geocoded Government Buildings		✓																			
Geocoded Health Care Facilities		✓														✓					
Geocoded Homeowner and Condominium Associations		✓														✓					
Geocoded Hospitals	✓	✓					✓		✓							✓				✓	
Geocoded Laser Facilities		✓														✓					
Geocoded Law Enforcement Facilities		✓														✓					
Geocoded Schools		✓	✓				✓			✓						✓		✓			
Geocoded Social Service Facilities		✓																			
Geocoded Veteran Facilities		✓				✓															
Geological Features																					
Golf Courses									✓	✓											
Gopher Tortoise Relocation Permit Recipient Sites in Florida														✓							
Groundwater Monitoring Wells		✓																			
Group Care Facilities		✓					✓									✓					
Gulf Sturgeon Critical Marine Habitat														✓							
Gulf Sturgeon Critical Riverine Habitat														✓							
HUD Empowerment Zones / Enterprise Communities	✓	✓	✓		✓	✓	✓									✓					
Hazardous Waste Facilities												✓	✓					✓	✓		
Hydrologic Cataloging Units of Florida																					

Analysis Type	Land Use Changes	Social	Relocation Potential	Farmlands	Aesthetic Effects	Economic	Mobility	Section 4(f) Potential	Historic and Archaeological Sites	Recreation Areas	Wetlands and Surface Waters	Water Quality and Quantity	Floodplains	Wildlife and Habitat	Coastal and Marine	Noise	Air Quality	Contamination	Infrastructure	Navigation	Special Designations
Impact on Prescribed Burning												✓		✓				✓			
Intermediate Aquifer System FAVA Response Theme												✓		✓				✓			
Johnson Seagrass Critical Habitat											✓			✓	✓						
Key Deer Consultation Area														✓	✓						
Lake Wales Ridge Plants Consultation Area														✓	✓						
Large Quantity Generators of Hazardous Waste													✓					✓	✓		
Limited Use Drinking Water Wells												✓						✓	✓		
List of Aquatic Preserves												✓	✓					✓	✓		
List of Hydric Soils Classified by NRCS									✓		✓			✓	✓			✓			
List of Specific Soils - SSURGO				✓							✓			✓	✓			✓			
Local Florida Parks and Recreational Facility Boundaries		✓								✓				✓	✓						✓
Lower Keys Marsh Rabbit Consultatio Area											✓			✓							
Major Dams - 2010											✓	✓	✓		✓				✓	✓	
Managed Burn Zones (Lake Wales Ridge)														✓			✓				
Manatee Consultation Area														✓							
Mangroves										✓	✓		✓	✓	✓						✓
Miami-Dade Keys Plants Consultation Area														✓							
Migrant Labor Camps		✓	✓			✓	✓														
Mitigation Property managed by NFWMD											✓								✓		
Mobile Home and RV Parks		✓	✓			✓	✓														
NPDES Stormwater Permits																		✓	✓		✓
NWFMD Agricultural Lands 2013				✓														✓	✓		
NWFMD Industrial Areas 2013																	✓				
NWFMD Residential Areas 2013		✓	✓		✓											✓	✓				
NWFMD Wetlands 2013											✓			✓							
National Bridge Inventory		✓						✓	✓												
National Estuarine Research Reserves								✓				✓	✓		✓						✓
National Forests								✓		✓				✓							✓
National Historic Preservation Act - Florida Certified Local Governments								✓	✓												✓
National Marine Sanctuary Areas														✓	✓	✓					
National Park Projects								✓		✓				✓	✓	✓					

Analysis Type	Land Use Changes	Social	Relocation Potential	Farmlands	Aesthetic Effects	Economic	Mobility	Section 4(f) Potential	Historic and Archaeological Sites	Recreation Areas	Wetlands and Surface Waters	Water Quality and Quantity	Floodplains	Wildlife and Habitat	Coastal and Marine	Noise	Air Quality	Contamination	Infrastructure	Navigation	Special Designations
National Parks and Seashores								✓		✓				✓	✓	✓					
National Priority List Sites																		✓			
National Register of Historic Places		✓						✓	✓												
National Wetlands Inventory										✓										✓	
Noise Barriers					✓											✓					
Nonfatal Crashes On Florida Local and State Highway System (SHS) Roadways (2005 - 2007)	✓	✓					✓		✓												
Nonfatal Crashes on Florida Local and State Highway System (SHS) Roadways (2008 - 2009)	✓	✓					✓		✓												
Nonfatal Crashes on Florida Local and State Highway System (SHS) Roadways (2010)	✓	✓					✓		✓												
Nonfatal Crashes on Florida Local and State Highway System (SHS) Roadways (2011)	✓	✓					✓		✓												
Nonfatal Crashes on Florida Local and State Highway System (SHS) Roadways (2012)	✓	✓					✓		✓												
Nonfatal Crashes on Florida Local and State Highway System (SHS) Roadways (2013)	✓	✓					✓		✓												
Nonfatal Crashes on Florida Local and State Highway System (SHS) Roadways (2014)	✓	✓					✓		✓												
Northern Everglades and Estuaries Protection Program (NEEP) Watersheds - 2011										✓	✓										
Nuclear Site Locations																		✓			
OGT: Hiking Trails Priorities (2013-2017)		✓					✓	✓		✓											
OGT: Multi-Use Trails Opportunities		✓					✓	✓		✓											
OGT: Paddling Trails Opportunities		✓					✓	✓		✓											
Ocean Dredged Material Disposal Sites															✓						
Okeechobee Gourd Consultation Area														✓							
Onsite Sewage											✓	✓						✓			
Other Outstanding Florida Waters											✓		✓								✓
Panther Consultation Area														✓							
Panther Zones														✓							
Parcel Derived Civic Centers		✓																			
Parcel Derived Health Care Facilities		✓														✓					
Parcel Derived Intermodal Facilities		✓																			
Parcel Derived Right of Ways		✓																			

Analysis Type	Land Use Changes	Social	Relocation Potential	Farmlands	Aesthetic Effects	Economic	Mobility	Section 4(f) Potential	Historic and Archaeological Sites	Recreation Areas	Wetlands and Surface Waters	Water Quality and Quantity	Floodplains	Wildlife and Habitat	Coastal and Marine	Noise	Air Quality	Contamination	Infrastructure	Navigation	Special Designations
Parcel Derived Schools		✓						✓	✓	✓						✓		✓	✓		
Parcel Derived Social Service Facilities		✓																			
Parks and Recreational Facilities (Points)		✓								✓						✓					
Petroleum Contamination Monitoring Sites													✓					✓	✓		
Phosphorous Restrictive Basins												✓									
Piping Plover Consultation Area														✓							
Piping Plover Critical Habitat														✓							
Planned Unit Development	✓	✓				✓								✓		✓					✓
Potable Water Wells	✓											✓									✓
Potential Navigable Waterways							✓			✓			✓		✓					✓	✓
Prime Farm Land				✓																✓	✓
Prime Farmland in Florida with Associated Level 3 Water Management District Land Use Descriptions				✓																	
Principal Aquifers of the State of Florida												✓									
Proposed Designation of Critical Habitat in Florida for Brickellia Mosieri (Florida Brickell-Bush) - 2013														✓							
Proposed Designation of Critical Habitat in Florida for Linum Carteri Carteri (Carter's Small-Flowered Flax) - 2013														✓							
Public Land		✓						✓			✓	✓		✓							✓
RCI - Wildlife Crossings														✓							
RCI-NHD24FLOWLINE intersect (USCG D7)														✓						✓	✓
RCI-NHD24FLOWLINE intersect (USCG D8)														✓					✓	✓	
Railroads in the State of Florida		✓					✓									✓			✓		
Rare and Imperiled Fish														✓							
Rare and Imperiled Fish in Florida														✓							
Recharge Areas of the Floridan Aquifer												✓									
Reclass of Wetland Habitats of High Priority to Endangered and Threatened Species in Florida - 2012														✓							
Red-Cockaded Woodpecker Consultation Area														✓							
Red-cockaded Woodpecker Active and Inactive Occurrences in Florida - 2005														✓							
Religious Centers (Points)		✓														✓					
Religious Centers (Polygons)		✓														✓					
Restoration Area Plans and Non-BMAP TMDL Implementation												✓									

Analysis Type	Land Use Changes	Social	Relocation Potential	Farmlands	Aesthetic Effects	Economic	Mobility	Section 4(f) Potential	Historic and Archaeological Sites	Recreation Areas	Wetlands and Surface Waters	Water Quality and Quantity	Floodplains	Wildlife and Habitat	Coastal and Marine	Noise	Air Quality	Contamination	Infrastructure	Navigation	Special Designations
SFWMD - Save Our Rivers Lands	✓							✓		✓		✓									✓
SFWMD Agricultural Lands 2008				✓														✓			
SFWMD Canals												✓									✓
SFWMD Industrial Areas 2008												✓				✓	✓				
SFWMD Residential Areas 2008		✓	✓		✓											✓					✓
SFWMD Wetlands 2008											✓			✓							✓
SJRWMD Agricultural Lands 2014				✓														✓			
SJRWMD Industrial Areas 2014																	✓				
SJRWMD Residential Areas 2014		✓	✓		✓											✓	✓				
SJRWMD Spring Capture Zones (Springsheds) - 2013												✓					✓				
SJRWMD Springs and Seeps 2007											✓	✓									✓
SJRWMD Wetlands 2014											✓			✓							✓
SJWMD - Save Our Rivers Lands	✓							✓		✓		✓						✓			✓
SRWMD Agricultural Lands 2014				✓														✓			
SRWMD Industrial Areas 2014																	✓				
SRWMD Residential Areas 2014		✓	✓		✓											✓	✓				
SRWMD Springs Locations											✓	✓									✓
SRWMD Wetlands 2014											✓			✓							✓
SWFWM Works of the District												✓						✓			✓
SWFWMD Agricultural Lands 2011				✓								✓						✓			✓
SWFWMD Dredge and Fill Permits												✓						✓			✓
SWFWMD Environmental Resource Permit Project Activity Areas												✓						✓			✓
SWFWMD Industrial Areas 2011																	✓				
SWFWMD Residential Areas 2011		✓	✓		✓											✓	✓				
SWFWMD Storm Water Management Permit Points												✓						✓			✓
SWFWMD Water Use Permit Boundaries												✓						✓			✓
SWFWMD Well Construction Permit Locations												✓						✓			✓
SWFWMD Wetlands 2011											✓			✓							✓
Sand Skink Consultation Area														✓							✓
Schaus Swallowtail Butterfly Consultation Area														✓							✓
Scrub Jay Consultation Area														✓							✓
Scrub Jay Occurrences in Florida (1992-1993)														✓							✓

Analysis Type	Land Use Changes	Social	Relocation Potential	Farmlands	Aesthetic Effects	Economic	Mobility	Section 4(f) Potential	Historic and Archaeological Sites	Recreation Areas	Wetlands and Surface Waters	Water Quality and Quantity	Floodplains	Wildlife and Habitat	Coastal and Marine	Noise	Air Quality	Contamination	Infrastructure	Navigation	Special Designations
Scrub Jay Service Area														✓							
Sea Turtle Beach Survey														✓							
Seagrass Beds (Showing Continuous/Discontinuous)											✓			✓	✓						
Sensitive Karst Areas in the SWFWMD - 2002												✓						✓			✓
Shared-Use Nonmotorized (SUN) Trail Network in Florida		✓					✓	✓		✓						✓					
Shorebird Breeding Survey 2016														✓	✓						
Short-Tailed Hawk and Swallow-Tailed Kite Nests														✓	✓						
Snail Kite Consultation Area														✓	✓						
Snail Kite Critical Habitat														✓	✓						
Snail Kite Priority Management Zones														✓	✓						
Sole Source Aquifers											✓	✓									✓
Solid Waste Facilities		✓											✓					✓	✓		
South Florida Water Management District Critical Restoration Project										✓	✓	✓	✓	✓	✓			✓			✓
Special or Outstanding Florida Waters												✓									✓
State Forests								✓		✓				✓							✓
State Historic Highways									✓												
State Owned Florida Managed Areas- June 2017	✓							✓		✓											✓
State Owned Parks and Recreational Facilities Boundaries in Florida - 2017	✓							✓		✓											✓
State funded Hazardous Waste Cleanup Sites												✓	✓					✓	✓		
Stock Island Tree Snail Consultation Area														✓							
Storage Tank Contamination Monitoring (STCM)													✓					✓	✓		
Submerged Lands Act	✓					✓	✓	✓							✓						
Subsidence Incident Reports for the State of Florida												✓						✓			✓
Summary of Hydric Soils Classified by NRCS											✓			✓							
Summary of Specific Soils - SSURGO				✓					✓		✓			✓				✓	✓		
Super Act Risk Sources											✓	✓	✓					✓	✓		
Super Act Wells											✓	✓	✓					✓	✓		
Superfund Hazardous Waste Sites											✓	✓	✓					✓			
Surface Water Classification											✓	✓	✓								
Surficial Aquifer System FAVA Response Theme											✓	✓	✓					✓			
Surficial Geology											✓	✓	✓					✓			

Analysis Type	Land Use Changes	Social	Relocation Potential	Farmlands	Aesthetic Effects	Economic	Mobility	Section 4(f) Potential	Historic and Archaeological Sites	Recreation Areas	Wetlands and Surface Waters	Water Quality and Quantity	Floodplains	Wildlife and Habitat	Coastal and Marine	Noise	Air Quality	Contamination	Infrastructure	Navigation	Special Designations
Swallet Locations in Florida - 2007												✓						✓			✓
TNC Ecological Resource Conservation Areas														✓							
Television Broadcast Structure Locations																✓			✓		
Threatened or Endangered Species														✓							
Township Range Section	✓								✓		✓	✓		✓							
Toxic Release Inventory Sites																		✓			
Traffic Analysis Zones 2000							✓														
Transportation Disadvantaged Service Provider Areas (TDSP) in Florida - 2010							✓									✓					
Treaters, Storers, and Disposers of Hazardous Waste													✓					✓	✓		
U.S. Military Installations	✓															✓					
US Army Corps of Engineers Ports															✓						
US Coast Guard Aids to Navigation															✓						
US EPA National Pollutant Discharge Elimination System (NPDES)												✓						✓	✓		
US EPA Power Plants																	✓	✓	✓		✓
US EPA Regulated Air Emissions Facilities (ICIS-AIR)																	✓	✓	✓		
US EPA Resource Conservation and Recovery Act (RCA) Regulated Facilities																		✓			
USFWS Ecological Services Area Federally Listed Species														✓							
USGS Geographic Names Information System		✓														✓					
USGS Springs (SRWMD)												✓									
Urbanized Areas				✓												✓					
Verified Impaired Florida Waters: Run 48 - August 2013												✓		✓							
WBIDs with Verified Nutrient or Dissolved Oxygen Impairment or Adopted TMDLs or RAPs for the State of Florida												✓		✓							
Waste Cleanup Responsible Party Sites - Closed													✓					✓	✓		
Waste Cleanup Responsible Party Sites - Inactive													✓					✓	✓		
Waste Cleanup Responsible Party Sites - Open													✓					✓	✓		
Wastewater Facilities		✓																	✓		
Water Management District Boundaries											✓					✓					
Water Management District Owned Lands	✓							✓	✓	✓		✓		✓							✓
Waterbody IDs												✓	✓	✓				✓			

Analysis Type	Land Use Changes	Social	Relocation Potential	Farmlands	Aesthetic Effects	Economic	Mobility	Section 4(f) Potential	Historic and Archaeological Sites	Recreation Areas	Wetlands and Surface Waters	Water Quality and Quantity	Floodplains	Wildlife and Habitat	Coastal and Marine	Noise	Air Quality	Contamination	Infrastructure	Navigation	Special Designations
Waterfronts Florida Program Designated Communities															✓						✓
Wild and Scenic Rivers												✓				✓					✓
Wireless Antenna Structure Locations														✓					✓		
Woodstork Core Foraging Areas														✓							
Woodstork Nests														✓							✓



APPENDIX K.5

NW 36th Street from SR 826 to NW 67th Avenue

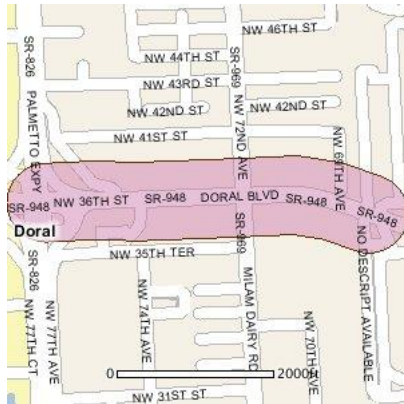
GIS Analysis Report - All Results

Doral Freight (NW 36TH ST) Area of Interest

This AOI will be available in the EST until 04/12/2018

Last updated by Alexis Thomas @ FDOT District 6

Area of Interest Doral Freight (NW 36TH ST) - Alternative #1 Summary



Analysis Type	Date Run	Features within AOI	
		Count	
Basemap			
2000 Census Block Data	03/13/2018		16
2000 Census Data Block Groups - Housing	03/13/2018		4
2000 Census Data Block Groups - Income	03/13/2018		4
2000 Census Data Block Groups - Language	03/13/2018		4
2000 Census Data Block Groups - Percentages	03/13/2018		4
2000 Census Data Block Groups - Population Densities	03/13/2018		4
2000 Census Data Block Groups - Population Totals	03/13/2018		4
2000 Census Data Block Groups - Transportation	03/13/2018		4
2000 US Census Block Data - Minority Population greater than 40%	03/13/2018		1
2001 Intermodal Terminal Facilities	03/13/2018		0
2003 FFWCC Habitat and Landcover GRID	03/13/2018		N/A
2008 SFWMD FL Land Use and Land Cover	03/13/2018		13
2010 Amtrak Intercity Railroad Terminals	03/13/2018		0
2010 Census County Demographics	03/13/2018		1
2010 Census Data Block Groups - Housing	03/13/2018		4
2010 Census Data Block Groups - Income	03/13/2018		4
2010 Census Data Block Groups - Language	03/13/2018		4

Analysis Type	Date Run	Count
2010 Census Data Block Groups - Percentages	03/13/2018	4
2010 Census Data Block Groups - Population Densities	03/13/2018	4
2010 Census Data Block Groups - Population Totals	03/13/2018	4
2010 Census Data Block Groups - Race and Ethnicity	03/13/2018	4
2010 Census Data Block Groups - Transportation	03/13/2018	4
2010 Census Designated Places	03/13/2018	1
2010 US Census Block Data	03/13/2018	35
2010 US Census Block Data - Minority Population greater than 40%	03/13/2018	1
2011 SWFWMD FL Land Use and Land Cover	03/13/2018	0
2013 NFWMD FL Land Use and Land Cover	03/13/2018	0
2014 SJRWMD FL Land Use and Land Cover	03/13/2018	0
2014 SRWMD FL Land Use and Land Cover	03/13/2018	0
2016 American Community Survey Block Group Data - Household Language	03/13/2018	4
2016 American Community Survey Block Group Data - Housing	03/13/2018	4
2016 American Community Survey Block Group Data - Income	03/13/2018	4
2016 American Community Survey Block Group Data - Language	03/13/2018	4
2016 American Community Survey Block Group Data - Percentages	03/13/2018	4
2016 American Community Survey Block Group Data - Population Densities	03/13/2018	4
2016 American Community Survey Block Group Data - Population Totals	03/13/2018	4
2016 American Community Survey Block Group Data - Race and Ethnicity	03/13/2018	4
2016 American Community Survey Block Group Data - Transportation	03/13/2018	4
AM Tower Structures	03/13/2018	0
Abandoned Rails (Subset of BTS Rails)	03/13/2018	0
Abandoned Rails 2015 (Subset of BTS Rails)	03/13/2018	0
Adopted Total Maximum Daily Loads (TMDLs) in Florida	03/13/2018	1
Air Quality Maintenance Areas	03/13/2018	1
Airport Runways (Polygons)	03/13/2018	0
Airports	03/13/2018	0
Ambient Air Monitoring Sites	03/13/2018	0
American Crocodile Critical Habitat	03/13/2018	0
American Indian Lands and Native Entities In Florida	03/13/2018	0
Areas of Critical State Concern in Florida	03/13/2018	0
Atlantic Coast Plants Consultation Area	03/13/2018	0
Audubons Crested Caracara Occurrences in Florida (1992-2009)	03/13/2018	0
Aviation Transportation Facilities	03/13/2018	0
Bald Eagle Nesting Territories	03/13/2018	0
Basin Management Action Plans (BMAP) Areas in Florida	03/13/2018	0
Biomedical Waste	03/13/2018	3
Black Bear Range	03/13/2018	1
Black Bear Road Kills	03/13/2018	0
Brownfield Location Boundaries	03/13/2018	0
Bus Transit Routes	03/13/2018	8
CLIP Version 4 Aggregated CLIP Priorities	03/13/2018	N/A
CLIP Version 4 Aquifer Recharge	03/13/2018	N/A

Analysis Type	Date Run	Count
CLIP Version 4 Biodiversity Resource Priorities	03/13/2018	N/A
CLIP Version 4 Critical Lands and Waters Identification - High Priority Private Wetlands and Uplands	03/13/2018	N/A
CLIP Version 4 Florida Ecological Greenways Network	03/13/2018	N/A
CLIP Version 4 Landscape Integrity Index	03/13/2018	N/A
CLIP Version 4 Landscape Resource Priorities	03/13/2018	N/A
CLIP Version 4 Natural Floodplain	03/13/2018	N/A
CLIP Version 4 Potential Habitat Richness	03/13/2018	N/A
CLIP Version 4 Priority Natural Communities	03/13/2018	N/A
CLIP Version 4 Rare Species Habitat Conservation Priorities	03/13/2018	N/A
CLIP Version 4 Significant Surface Waters	03/13/2018	N/A
CLIP Version 4 Strategic Habitat Conservation Areas	03/13/2018	N/A
CLIP Version 4 Surface Water Resource Priorities	03/13/2018	N/A
CLIP Version 4 Wetlands	03/13/2018	N/A
Cape Sable Seaside Sparrow Consultation Area	03/13/2018	0
Cape Sable Seaside Sparrow Historic Range	03/13/2018	0
Cape Sable Sparrow Critical Habitat	03/13/2018	0
Caracara Consultation Area	03/13/2018	0
Cellular Antenna Locations	03/13/2018	0
Cemeteries (Points)	03/13/2018	0
Cemeteries (Polygons)	03/13/2018	0
Census Bureau Landmarks - Points	03/13/2018	0
Census Bureau Landmarks - Polygons	03/13/2018	0
Coastal Assessment Framework	03/13/2018	1
Coastal Barrier Resource System	03/13/2018	0
Coastal Change Analysis Program - 2010	03/13/2018	N/A
Coastal Emergency Management Flood Data	03/13/2018	0
Coastline	03/13/2018	1
Community Boundaries (User Defined)	03/13/2018	0
Community Centers (Points)	03/13/2018	0
Community and Fraternal Center Boundaries in Florida - 2015	03/13/2018	0
Comprehensive Everglades Restoration Plan (CERP) Project Boundaries	03/13/2018	0
Cooperative Land Cover (CLC v3.2)	03/13/2018	N/A
Correctional Facilities	03/13/2018	1
Cotton Mouse Consultation Area	03/13/2018	0
County Demographics - 2000 Census	03/13/2018	1
Critical Habitat for the Reticulated Flatwoods Salamander and Frosted Flatwoods	03/13/2018	0
Critical Habitat in Florida for the West Indian Manatee - 2005	03/13/2018	0
Critical Wildlife Area Boundaries	03/13/2018	0
Crocodile Consultation Area	03/13/2018	1
Cross Florida Barge Canal Structures	03/13/2018	0
Cultural Centers (Polygons)	03/13/2018	0
Cultural Centers (Points)	03/13/2018	0
D1 - Year Built by Decade (1970's)	03/13/2018	0
D1 - Year Built by Decade (Before 1970)	03/13/2018	0

Analysis Type	Date Run	Count
D2 - Year Built by Decade (1970's)	03/13/2018	0
D2 - Year Built by Decade (Before 1970)	03/13/2018	0
D3 - Year Built by Decade (1970's)	03/13/2018	0
D3 - Year Built by Decade (Before 1970)	03/13/2018	0
D4 - Year Built by Decade (1970's)	03/13/2018	0
D4 - Year Built by Decade (Before 1970)	03/13/2018	0
D5 - Year Built by Decade (1970's)	03/13/2018	0
D5 - Year Built by Decade (Before 1970)	03/13/2018	0
D6 - Year Built by Decade (1970's)	03/13/2018	5
D6 - Year Built by Decade (Before 1970)	03/13/2018	6
D7 - Year Built by Decade (1970's)	03/13/2018	0
D7 - Year Built by Decade (Before 1970)	03/13/2018	0
DERM Contaminated Sites in Miami-Dade County	03/13/2018	4
DFIRM (SFHA) 100 Year Flood Zones	03/13/2018	N/A
DFIRM 100 Year Floodplain	03/13/2018	N/A
DFIRM 500 Year Floodplain	03/13/2018	N/A
DRASTIC Coverage for the Floridan Aquifer System	03/13/2018	0
DRASTIC Coverage for the Intermediate Aquifer	03/13/2018	0
DRASTIC Coverage for the Surficial Aquifer System	03/13/2018	1
Developments of Regional Impact (DRI)	03/13/2018	1
District 1 Generalized Landuse	03/13/2018	0
District 2 Generalized Landuse	03/13/2018	0
District 3 Generalized Landuse	03/13/2018	0
District 4 Generalized Landuse	03/13/2018	0
District 5 Generalized Landuse	03/13/2018	0
District 6 Generalized Landuse	03/13/2018	13
District 7 Generalized Landuse	03/13/2018	0
EPA Water Quality Data Monitoring Stations	03/13/2018	0
Ecosystem Management Areas	03/13/2018	1
Enterprise Zones	03/13/2018	0
Environmental Geology	03/13/2018	1
Environmentally Sensitive Shorelines	03/13/2018	0
Existing Recreational Trails	03/13/2018	0
FDEM Places of Worship	03/13/2018	0
FDEP Dry Cleaning Program Sites	03/13/2018	1
FDEP Institutional Control Registry	03/13/2018	0
FDEP Mitigation Banks	03/13/2018	0
FDEP Off Site Contamination Notices	03/13/2018	0
FDEP Springs 2009	03/13/2018	0
FDOT RCI Bridges	03/13/2018	10
FFWCC IWHRs Reclass 2009	03/13/2018	N/A
FFWCC Management Areas	03/13/2018	0
FFWCC Potential Habitat Richness - 2009	03/13/2018	N/A
FFWCC State Manatee Protection Zones	03/13/2018	0

Analysis Type	Date Run	Count
FFWCC Strategic Habitat Conservation Areas Priority Rankings - 2009	03/13/2018	N/A
FFWCC Strategic Habitat Conservation Areas Richness - 2009	03/13/2018	N/A
FFWCC Strategic Habitat Conservation Areas by Species - 2009	03/13/2018	N/A
FFWCC Wildlife Observations	03/13/2018	0
FNAI Bird Rookeries	03/13/2018	0
FNAI Element Occurrence	03/13/2018	0
FWC 1999 Wading Bird Rookery Surveys	03/13/2018	0
FWC Black Bear Nuisance Reports	03/13/2018	0
Facility Crossings	03/13/2018	13
Fatal Crashes On Florida Local and State Highway System (SHS) Roadways (2005 - 2007)	03/13/2018	2
Fatal Crashes on Florida Local and State Highway System (SHS) Roadways (2008 - 2009)	03/13/2018	0
Fatal Crashes on Florida Local and State Highway System (SHS) Roadways (2010)	03/13/2018	0
Fatal Crashes on Florida Local and State Highway System (SHS) Roadways (2011)	03/13/2018	0
Fatal Crashes on Florida Local and State Highway System (SHS) Roadways (2012)	03/13/2018	1
Fatal Crashes on Florida Local and State Highway System (SHS) Roadways (2013)	03/13/2018	0
Fatal Crashes on Florida Local and State Highway System (SHS) Roadways (2014)	03/13/2018	1
Federal Aviation Administration Obstructions	03/13/2018	6
Final Designation of Critical Habitat in Florida for <i>Anaea Troglodyta Floridaalis</i> (Florida Leafwing Butterfly) - 2014	03/13/2018	0
Final Designation of Critical Habitat in Florida for <i>Chromolaena Frustrata</i> (Cape Sable Thoroughwort) - 2014	03/13/2018	0
Final Designation of Critical Habitat in Florida for <i>Strymon Acis</i> (Bartram's Scrub-Hairstreak) - 2014	03/13/2018	0
Final Designation of Critical Habitat in Florida for the Elkhorn and Staghorn Corals - 2009	03/13/2018	0
Final Designation of Critical Habitat in Florida for the Smalltooth Sawfish - 2009	03/13/2018	0
Fixed-Guideway Transit Network Stations	03/13/2018	0
Fixed-Guideway Transit and Ferry Network	03/13/2018	0
Florida 5 Year Crash Rates	03/13/2018	2
Florida Artificial Reefs	03/13/2018	0
Florida Bonneted Bat Consultation Area	03/13/2018	1
Florida Forever BOT Projects	03/13/2018	0
Florida Grasshopper Sparrow Consultation Area	03/13/2018	0
Florida Invasive Plants	03/13/2018	3
Florida Managed Areas	03/13/2018	0
Florida National Wildlife Refuges	03/13/2018	0
Florida Panther Mortality (1972 through August 2010)	03/13/2018	0
Florida Reef Locations and Names	03/13/2018	0
Florida Sand Skink and Blue-tailed (Bluetail) Mole Skink Suitability	03/13/2018	0
Florida Scenic Highways and Byways	03/13/2018	0
Florida Sea Grass Bed Scar Damage	03/13/2018	0
Florida Site File Archaeological or Historic Sites	03/13/2018	0
Florida Site File Areas with No Field Survey Project Boundary Present	03/13/2018	0
Florida Site File Cemeteries	03/13/2018	0
Florida Site File Field Survey Project Boundaries	03/13/2018	11
Florida Site File Historic Bridges	03/13/2018	0
Florida Site File Historic Standing Structures	03/13/2018	0
Florida Site File Resource Groups	03/13/2018	2

Analysis Type	Date Run	Count
Florida Species Observations 2007	03/13/2018	0
Florida State Parks	03/13/2018	0
Floridan Aquifer System FAVA Response Theme	03/13/2018	N/A
Fm Tower Structures	03/13/2018	0
Forest Inventory and Analysis	03/13/2018	0
Freshwater Mussels Critical Habitat	03/13/2018	0
Front Porch Communities	03/13/2018	0
Future Land Use 2008	03/13/2018	14
Generalized Agricultural Land Use	03/13/2018	0
Geocoded Assisted Housing	03/13/2018	0
Geocoded Civic Centers	03/13/2018	0
Geocoded Fire Stations	03/13/2018	1
Geocoded Government Buildings	03/13/2018	0
Geocoded Health Care Facilities	03/13/2018	2
Geocoded Homeowner and Condominium Associations	03/13/2018	0
Geocoded Hospitals	03/13/2018	0
Geocoded Laser Facilities	03/13/2018	0
Geocoded Law Enforcement Facilities	03/13/2018	0
Geocoded Schools	03/13/2018	0
Geocoded Social Service Facilities	03/13/2018	0
Geocoded Veteran Facilities	03/13/2018	0
Geological Features	03/13/2018	0
Golf Courses	03/13/2018	0
Gopher Tortoise Relocation Permit Recipient Sites in Florida	03/13/2018	0
Groundwater Monitoring Wells	03/13/2018	0
Group Care Facilities	03/13/2018	0
Gulf Sturgeon Critical Marine Habitat	03/13/2018	0
Gulf Sturgeon Critical Riverine Habitat	03/13/2018	0
HUD Empowerment Zones / Enterprise Communities	03/13/2018	0
Hazardous Waste Facilities	03/13/2018	7
Hydrologic Cataloging Units of Florida	03/13/2018	1
Impact on Prescribed Burning	03/13/2018	0
Intermediate Aquifer System FAVA Response Theme	03/13/2018	N/A
Johnson Seagrass Critical Habitat	03/13/2018	0
Key Deer Consultation Area	03/13/2018	0
Lake Wales Ridge Plants Consultation Area	03/13/2018	0
Large Quantity Generators of Hazardous Waste	03/13/2018	0
Limited Use Drinking Water Wells	03/13/2018	0
List of Aquatic Preserves	03/13/2018	0
List of Hydric Soils Classified by NRCS	03/13/2018	0
List of Specific Soils - SSURGO	03/13/2018	1
Local Florida Parks and Recreational Facility Boundaries	03/13/2018	0
Lower Keys Marsh Rabbit Consultatio Area	03/13/2018	0
Major Dams - 2010	03/13/2018	0

Analysis Type	Date Run	Count
Managed Burn Zones (Lake Wales Ridge)	03/13/2018	0
Manatee Consultation Area	03/13/2018	0
Mangroves	03/13/2018	0
Miami-Dade Keys Plants Consultation Area	03/13/2018	0
Migrant Labor Camps	03/13/2018	0
Mitigation Property managed by NFWMD	03/13/2018	0
Mobile Home and RV Parks	03/13/2018	0
NPDES Stormwater Permits	03/13/2018	1
NWFMD Agricultural Lands 2013	03/13/2018	0
NWFMD Industrial Areas 2013	03/13/2018	0
NWFMD Residential Areas 2013	03/13/2018	0
NWFMD Wetlands 2013	03/13/2018	0
National Bridge Inventory	03/13/2018	5
National Estuarine Research Reserves	03/13/2018	0
National Forests	03/13/2018	0
National Historic Preservation Act - Florida Certified Local Governments	03/13/2018	1
National Marine Sanctuary Areas	03/13/2018	0
National Park Projects	03/13/2018	0
National Parks and Seashores	03/13/2018	0
National Priority List Sites	03/13/2018	0
National Register of Historic Places	03/13/2018	0
National Wetlands Inventory	03/13/2018	1
Noise Barriers	03/13/2018	0
Nonfatal Crashes On Florida Local and State Highway System (SHS) Roadways (2005 - 2007)	03/13/2018	269
Nonfatal Crashes on Florida Local and State Highway System (SHS) Roadways (2008 - 2009)	03/13/2018	123
Nonfatal Crashes on Florida Local and State Highway System (SHS) Roadways (2010)	03/13/2018	71
Nonfatal Crashes on Florida Local and State Highway System (SHS) Roadways (2011)	03/13/2018	56
Nonfatal Crashes on Florida Local and State Highway System (SHS) Roadways (2012)	03/13/2018	75
Nonfatal Crashes on Florida Local and State Highway System (SHS) Roadways (2013)	03/13/2018	128
Nonfatal Crashes on Florida Local and State Highway System (SHS) Roadways (2014)	03/13/2018	235
Northern Everglades and Estuaries Protection Program (NEEP) Watersheds - 2011	03/13/2018	0
Nuclear Site Locations	03/13/2018	0
OGT: Hiking Trails Priorities (2013-2017)	03/13/2018	1
OGT: Multi-Use Trails Opportunities	03/13/2018	1
OGT: Paddling Trails Opportunities	03/13/2018	0
Ocean Dredged Material Disposal Sites	03/13/2018	0
Okeechobee Gourd Consultation Area	03/13/2018	0
Onsite Sewage	03/13/2018	0
Other Outstanding Florida Waters	03/13/2018	0
Panther Consultation Area	03/13/2018	0
Panther Zones	03/13/2018	0
Parcel Derived Civic Centers	03/13/2018	0
Parcel Derived Health Care Facilities	03/13/2018	0
Parcel Derived Intermodal Facilities	03/13/2018	0

Analysis Type	Date Run	Count
Parcel Derived Right of Ways	03/13/2018	0
Parcel Derived Schools	03/13/2018	0
Parcel Derived Social Service Facilities	03/13/2018	0
Parks and Recreational Facilities (Points)	03/13/2018	0
Petroleum Contamination Monitoring Sites	03/13/2018	16
Phosphorous Restrictive Basins	03/13/2018	0
Piping Plover Consultation Area	03/13/2018	0
Piping Plover Critical Habitat	03/13/2018	0
Planned Unit Development	03/13/2018	0
Potable Water Wells	03/13/2018	0
Potential Navigable Waterways	03/13/2018	0
Prime Farm Land	03/13/2018	0
Prime Farmland in Florida with Associated Level 3 Water Management District Land Use Descriptions	03/13/2018	0
Principal Aquifers of the State of Florida	03/13/2018	1
Proposed Designation of Critical Habitat in Florida for Brickellia Mosieri (Florida Brickell-Bush) - 2013	03/13/2018	0
Proposed Designation of Critical Habitat in Florida for Linum Carteri Carteri (Carter's Small-Flowered Flax) - 2013	03/13/2018	0
Public Land	03/13/2018	0
RCI - Wildlife Crossings	03/13/2018	0
RCI-NHD24FLOWLINE intersect (USCG D7)	03/13/2018	4
RCI-NHD24FLOWLINE intersect (USCG D8)	03/13/2018	0
Railroads in the State of Florida	03/13/2018	9
Rare and Imperiled Fish	03/13/2018	0
Rare and Imperiled Fish in Florida	03/13/2018	0
Recharge Areas of the Floridan Aquifer	03/13/2018	1
Reclass of Wetland Habitats of High Priority to Endangered and Threatened Species in Florida - 2012	03/13/2018	N/A
Red-Cockaded Woodpecker Consultation Area	03/13/2018	0
Red-cockaded Woodpecker Active and Inactive Occurrences in Florida - 2005	03/13/2018	0
Religious Centers (Points)	03/13/2018	0
Religious Centers (Polygons)	03/13/2018	0
Restoration Area Plans and Non-BMAP TMDL Implementation	03/13/2018	0
SFWMD - Save Our Rivers Lands	03/13/2018	0
SFWMD Agricultural Lands 2008	03/13/2018	0
SFWMD Canals	03/13/2018	0
SFWMD Industrial Areas 2008	03/13/2018	2
SFWMD Residential Areas 2008	03/13/2018	0
SFWMD Wetlands 2008	03/13/2018	0
SJRWMD Agricultural Lands 2014	03/13/2018	0
SJRWMD Industrial Areas 2014	03/13/2018	0
SJRWMD Residential Areas 2014	03/13/2018	0
SJRWMD Spring Capture Zones (Springsheds) - 2013	03/13/2018	0
SJRWMD Springs and Seeps 2007	03/13/2018	0
SJRWMD Wetlands 2014	03/13/2018	0
SJWMD - Save Our Rivers Lands	03/13/2018	0
SRWMD Agricultural Lands 2014	03/13/2018	0

Analysis Type	Date Run	Count
SRWMD Industrial Areas 2014	03/13/2018	0
SRWMD Residential Areas 2014	03/13/2018	0
SRWMD Springs Locations	03/13/2018	0
SRWMD Wetlands 2014	03/13/2018	0
SWFWM Works of the District	03/13/2018	0
SWFWMD Agricultural Lands 2011	03/13/2018	0
SWFWMD Dredge and Fill Permits	03/13/2018	0
SWFWMD Environmental Resource Permit Project Activity Areas	03/13/2018	0
SWFWMD Industrial Areas 2011	03/13/2018	0
SWFWMD Residential Areas 2011	03/13/2018	0
SWFWMD Storm Water Management Permit Points	03/13/2018	0
SWFWMD Water Use Permit Boundaries	03/13/2018	0
SWFWMD Well Construction Permit Locations	03/13/2018	0
SWFWMD Wetlands 2011	03/13/2018	0
Sand Skink Consultation Area	03/13/2018	0
Schaus Swallowtail Butterfly Consultation Area	03/13/2018	0
Scrub Jay Consultation Area	03/13/2018	0
Scrub Jay Occurrences in Florida (1992-1993)	03/13/2018	0
Scrub Jay Service Area	03/13/2018	0
Sea Turtle Beach Survey	03/13/2018	0
Seagrass Beds (Showing Continuous/Discontinuous)	03/13/2018	0
Sensitive Karst Areas in the SWFWMD - 2002	03/13/2018	0
Shared-Use Nonmotorized (SUN) Trail Network in Florida	03/13/2018	1
Shorebird Breeding Survey 2016	03/13/2018	0
Short-Tailed Hawk and Swallow-Tailed Kite Nests	03/13/2018	0
Snail Kite Consultation Area	03/13/2018	1
Snail Kite Critical Habitat	03/13/2018	0
Snail Kite Priority Management Zones	03/13/2018	0
Sole Source Aquifers	03/13/2018	1
Solid Waste Facilities	03/13/2018	0
South Florida Water Management District Critical Restoration Project	03/13/2018	0
Special or Outstanding Florida Waters	03/13/2018	0
State Forests	03/13/2018	0
State Historic Highways	03/13/2018	0
State Owned Florida Managed Areas- June 2017	03/13/2018	0
State Owned Parks and Recreational Facilities Boundaries in Florida - 2017	03/13/2018	0
State funded Hazardous Waste Cleanup Sites	03/13/2018	0
Stock Island Tree Snail Consultation Area	03/13/2018	0
Storage Tank Contamination Monitoring (STCM)	03/13/2018	9
Submerged Lands Act	03/13/2018	0
Subsidence Incident Reports for the State of Florida	03/13/2018	0
Summary of Hydric Soils Classified by NRCS	03/13/2018	0
Summary of Specific Soils - SSURGO	03/13/2018	1
Super Act Risk Sources	03/13/2018	6

Analysis Type	Date Run	Count
Super Act Wells	03/13/2018	0
Superfund Hazardous Waste Sites	03/13/2018	0
Surface Water Classification	03/13/2018	0
Surficial Aquifer System FAVA Response Theme	03/13/2018	N/A
Surficial Geology	03/13/2018	1
Swallet Locations in Florida - 2007	03/13/2018	0
TNC Ecological Resource Conservation Areas	03/13/2018	0
Television Broadcast Structure Locations	03/13/2018	0
Threatened or Endangered Species	03/13/2018	0
Township Range Section	03/13/2018	2
Toxic Release Inventory Sites	03/13/2018	0
Traffic Analysis Zones 2000	03/13/2018	1
Transportation Disadvantaged Service Provider Areas (TDSP) in Florida - 2010	03/13/2018	1
Treaters, Storers, and Disposers of Hazardous Waste	03/13/2018	0
U.S. Military Installations	03/13/2018	0
US Army Corps of Engineers Ports	03/13/2018	0
US Coast Guard Aids to Navigation	03/13/2018	0
US EPA National Pollutant Discharge Elimination System (NPDES)	03/13/2018	2
US EPA Power Plants	03/13/2018	0
US EPA Regulated Air Emissions Facilities (ICIS-AIR)	03/13/2018	0
US EPA Resource Conservation and Recovery Act (RCA) Regulated Facilities	03/13/2018	8
USFWS Ecological Services Area Federally Listed Species	03/13/2018	1
USGS Geographic Names Information System	03/13/2018	4
USGS Springs (SRWMD)	03/13/2018	0
Urbanized Areas	03/13/2018	1
Verified Impaired Florida Waters: Run 48 - August 2013	03/13/2018	2
WBIDs with Verified Nutrient or Dissolved Oxygen Impairment or Adopted TMDLs or RAPs for the State of Florida	03/13/2018	0
Waste Cleanup Responsible Party Sites - Closed	03/13/2018	0
Waste Cleanup Responsible Party Sites - Inactive	03/13/2018	0
Waste Cleanup Responsible Party Sites - Open	03/13/2018	0
Wastewater Facilities	03/13/2018	0
Water Management District Boundaries	03/13/2018	1
Water Management District Owned Lands	03/13/2018	0
Waterbody IDs	03/13/2018	1
Waterfronts Florida Program Designated Communities	03/13/2018	0
Wild and Scenic Rivers	03/13/2018	0
Wireless Antenna Structure Locations	03/13/2018	2
Woodstork Core Foraging Areas	03/13/2018	1
Woodstork Nests	03/13/2018	0

2000 Census Block Data

2000 US Census Bureau data by block. Detailed information is for each of the entire blocks that intersect an analysis area.

Metadata: <http://www.fla-etat.org/est/metadata/cenblk.htm>

Area of Interest Doral Freight (NW 36TH ST) - Alternative #1, analyzed on 03/13/2018.

Footprint analyzed

Census Block number	2000 Population	# Households	# White	# Black	# Native American	# Asian	# Hispanic	# Other Race	Median Age Both Sexes	Average Household Size	Males	Females	Native Hawaiian and Other Pacific Islander Alone
120860090081054	0	0	0	0	0	0	0	0	0	0	0	0	0
120860090101000	0	0	0	0	0	0	0	0	0	0	0	0	0
120860091006003	1079	0	387	661	1	1	242	19	30.7	0	766	313	0
120860091006004	0	0	0	0	0	0	0	0	0	0	0	0	0
120860091006005	0	0	0	0	0	0	0	0	0	0	0	0	0
120860091006006	0	0	0	0	0	0	0	0	0	0	0	0	0
120860091006009	0	0	0	0	0	0	0	0	0	0	0	0	0
120860091006010	0	0	0	0	0	0	0	0	0	0	0	0	0
120860091009075	0	0	0	0	0	0	0	0	0	0	0	0	0
120860091009088	0	0	0	0	0	0	0	0	0	0	0	0	0
120860091009089	0	0	0	0	0	0	0	0	0	0	0	0	0
120860091009091	0	0	0	0	0	0	0	0	0	0	0	0	0
120860091009092	0	0	0	0	0	0	0	0	0	0	0	0	0
120860091009093	0	0	0	0	0	0	0	0	0	0	0	0	0
120860091009094	0	0	0	0	0	0	0	0	0	0	0	0	0

Census Block number	2000 Population	# Households	# White	# Black	# Native American	# Asian	# Hispanic	# Other Race	Median Age Both Sexes	Average Household Size	Males	Females	Native Hawaiian and Other Pacific Islander Alone
120860091009097	0	0	0	0	0	0	0	0	0	0	0	0	0
Totals	1,079	0	387	661	1	1	242	19	N/A	N/A	766	313	0

Summary: 113.04 acres, 100 percent of analysis area.

2000 Census Data Block Groups - Housing

Metadata: http://www.fla-etat.org/est/metadata/cenblkgrp_2000.htm

Area of Interest Doral Freight (NW 36TH ST) - Alternative #1, analyzed on 03/13/2018.

Footprint analyzed

Blockgroup number	Total # Housing Units	# Occupied Housing Units	# Vacant Housing Units	Total Population
120860090081	2000	1837	163	4578
120860090101	1574	1403	171	3833
120860091009	108	92	16	227
120860091006	0	0	0	1082
Totals	3,682	3,332	350	9,720

Summary: 113.04 acres, 100 percent of analysis area.

2000 Census Data Block Groups - Income

Metadata: http://www.fla-etat.org/est/metadata/cenblkgrp_2000.htm

Area of Interest Doral Freight (NW 36TH ST) - Alternative #1, analyzed on 03/13/2018.

Footprint analyzed

Blockgroup number	Median Family Income in 1999	% Over 25 With Bachelor Degree	Number of Households Below Poverty Level	Number of Households on Public Assistance	Percentage - Ratio of Income to Poverty Level in the past year is under 1	Total Population
120860090081	38902	25.2613828	613	54	13.46365034	4578
120860090101	67163	25.04679895	483	24	12.60109575	3833
120860091009	33750	0	31	6	13.96396396	227

Blockgroup number	Median Family Income in 1999	% Over 25 With Bachelor Degree	Number of Households Below Poverty Level	Number of Households on Public Assistance	Percentage - Ratio of Income to Poverty Level in the past year is under 1	Total Population
120860091006	0	6.73234811	0	0	0	1082
Totals	N/A	N/A	1,127	84	N/A	9,720

Summary: 113.04 acres, 100 percent of analysis area.

2000 Census Data Block Groups - Language

Metadata: http://www.fla-etat.org/est/metadata/cenblkgrp_2000.htm

Area of Interest Doral Freight (NW 36TH ST) - Alternative #1, analyzed on 03/13/2018.

Footprint analyzed

Blockgroup number	Density of People Per Acre That Speak English "Not At All"	Density of People Per Acre That Speak English "Not Well"	% That Speak English "Not At All"	% That Speak English "Not Well"	Speak English "Not at All"	Speak English "Not Well"	Total Population
120860090081	0.22903467	0.71161324	6.40964995	19.91485336	271	842	4578
120860090101	0.02181075	0.10905376	1.54860912	7.7430456	54	270	3833
120860091009	0.01165403	0.01650988	11.26760563	15.96244131	24	34	227
120860091006	0.06495717	0.12543454	2.68022181	5.17560074	29	56	1082
Totals	N/A	N/A	N/A	N/A	378	1,202	9,720

Summary: 113.04 acres, 100 percent of analysis area.

2000 Census Data Block Groups - Percentages

Metadata: http://www.fla-etat.org/est/metadata/cenblkgrp_2000.htm

Area of Interest Doral Freight (NW 36TH ST) - Alternative #1, analyzed on 03/13/2018.

Footprint analyzed

Blockgroup number	% American Indian and Alaska Native	% Asian	% Black or African American	% Hispanic or Latino	% Some Other Race	% People(Age 16-64) with a Disability
120860090081	0.54609	5.67933595	3.75709917	73.37265181	8.30056793	25.97619048
120860090101	0	3.6264023	0.96530133	65.5622228	1.25228281	15.30464915
120860091009	0	0	1.3215859	51.98237885	2.64317181	13.33333333
120860091006	0	0	57.85582255	29.39001848	3.78927911	0

Summary: 113.04 acres, 100 percent of analysis area.

2000 Census Data Block Groups - Population Densities

Metadata: http://www.fla-etat.org/est/metadata/cenblkgrp_2000.htm

Area of Interest Doral Freight (NW 36TH ST) - Alternative #1, analyzed on 03/13/2018.

Footprint analyzed

Blockgroup number	Density of American Indian and Alaska Native Population Per Acre	Density of Asian Population Per Acre	Density of Black or African American Population Per Acre	Density of Hispanic or Latino Population Per Acre	Density of Some Other Race Population Per Acre	Density of People Per Acre (Age 16-64) with a Disability
120860090081	0.02112866	0.21973806	0.14536518	2.83884665	0.32115562	0.92205469
120860090101	0	0.05614249	0.0149444	1.01500782	0.01938734	0.2140685
120860091009	0	0	0.00145675	0.05729899	0.00291351	0.01359637
120860091006	0	0	1.40217898	0.712289	0.091836	0

Summary: 113.04 acres, 100 percent of analysis area.

2000 Census Data Block Groups - Population Totals

Metadata: http://www.fl-a-etat.org/est/metadata/cenblkgrp_2000.htm

Area of Interest Doral Freight (NW 36TH ST) - Alternative #1, analyzed on 03/13/2018.

Footprint analyzed

Blockgroup number	Population Under 5	Population 5 to 17	Population 18 to 21	Population 22 to 29	Population 30 to 39	Population 40 to 49	Population 50 to 64	Population Aged 65 and Older
120860090081	350	740	210	882	1364	533	412	87
120860090101	346	568	178	346	943	683	481	288
120860091009	14	36	2	15	16	24	57	63
120860091006	0	176	213	186	361	133	13	0
Totals	710	1,520	603	1,429	2,684	1,373	963	438

Summary: 113.04 acres, 100 percent of analysis area.

2000 Census Data Block Groups - Transportation

Metadata: http://www.fl-a-etat.org/est/metadata/cenblkgrp_2000.htm

Area of Interest Doral Freight (NW 36TH ST) - Alternative #1, analyzed on 03/13/2018.

Footprint analyzed

Blockgroup number	Housing Units With No Vehicle Available	Housing Units With 1 Vehicle Available	Housing Units With 2 Vehicles Available	Housing Units With 3 Vehicles Available	Housing Units With 4 Vehicles Available	Housing Units With 5 or More Vehicles Available	Public Transportation to Work
120860090081	113	1005	607	89	11	12	16
120860090101	44	430	765	132	32	0	21
120860091009	10	44	32	6	0	0	3
120860091006	0	0	0	0	0	0	0
Totals	167	1,479	1,404	227	43	12	40

Summary: 113.04 acres, 100 percent of analysis area.

2000 US Census Block Data - Minority Population greater than 40%

2000 Census Blocks with minority population greater than 40%

Metadata: <http://www.fl-a-etat.org/est/metadata/cenblk.htm>

Area of Interest Doral Freight (NW 36TH ST) - Alternative #1, analyzed on 03/13/2018.

Footprint analyzed

Census Block number	Percent Minority	2000 Population
120860091006003	81	1079
Totals	N/A	1,079

Summary: 16.26 acres, 14.38 percent of analysis area.

2003 FWCC Habitat and Landcover GRID

2003 Habitat and Landcover Grid from the Florida Fish and Wildlife Conservation Commission summarized by type. Data is currently not displayed in maps.

Metadata: http://www.fla-etat.org/est/metadata/gfchab_03.htm

Area of Interest Doral Freight (NW 36TH ST) - Alternative #1, analyzed on 03/13/2018.

Footprint analyzed

Description	Area of Interest	
	Acr	Pct
HARDWOOD SWAMP	0.22	0.20%
HIGH IMPACT URBAN	110.16	97.45%
LOW IMPACT URBAN	2.22	1.96%
OPEN WATER	0.22	0.20%
SHRUB SWAMP	0.22	0.20%

2008 SFWMD FL Land Use and Land Cover

Metadata: http://www.fla-etat.org/est/metadata/lu_sfwmd_2008.htm

Area of Interest Doral Freight (NW 36TH ST) - Alternative #1, analyzed on 03/13/2018.

Footprint analyzed

Land Use Classification	Area of Interest	
	Acr	Pct
1400 COMMERCIAL AND SERVICES	34.43	30.46%
1550 OTHER LIGHT INDUSTRY	14.82	13.11%
1700 INSTITUTIONAL	11.19	9.9%
5120 CHANNELIZED WATERWAYS - CANALS	4.92	4.35%
8120 RAILROADS AND RAILYARDS	12.16	10.76%
8140 ROADS AND HIGHWAYS	35.52	31.42%

2010 Census County Demographics

2010 Census General Demographic Profile by County

Metadata: <http://www.fla-etat.org/est/metadata/cntdem2010.htm>

Area of Interest Doral Freight (NW 36TH ST) - Alternative #1, analyzed on 03/13/2018.

Footprint analyzed

County	Total 2010 Population	# Male	# Female	Median Age	# White	# Black or African American	# American Indian, Eskimo, or Aleut	# Asian	# Native Hawaiian and Other Pacific Islander	# Some Other Race	# Hispanic or Latino (of any race)	2010 Total Number of Households	Average Household Size
MIAMI-DADE	2496435	1208364	1288071	38.2	1841887	472976	5000	37669	675	79351	1623859	867352	2.83

Summary: 113.04 acres, 100 percent of analysis area.

2010 Census Data Block Groups - Housing

Metadata: http://www.fla-etat.org/est/metadata/cenblkgrp_2010.htm

Area of Interest Doral Freight (NW 36TH ST) - Alternative #1, analyzed on 03/13/2018.

Footprint analyzed

Blockgroup number	Total # Housing Units	# Occupied Housing Units	# Vacant Housing Units	Total Population
120860090351	295	255	40	580
120860090103	0	0	0	0
120869805001	6	6	0	7
120860091002	1062	1013	49	4804
Totals	1,363	1,274	89	5,391

Summary: 113.04 acres, 100 percent of analysis area.

2010 Census Data Block Groups - Income

Metadata: http://www.fla-etat.org/est/metadata/cenblkgrp_2010.htm

Area of Interest Doral Freight (NW 36TH ST) - Alternative #1, analyzed on 03/13/2018.

Footprint analyzed

Blockgroup number	Median Family Income in 2009	% Over 25 With Bachelor Degree	Number of Households Below Poverty Level	Number of Households on Public Assistance	Percentage - Ratio of Income to Poverty Level in the past year is under 1	Total Population
120860090351	0	12.8440367	0	0	0	580
120860090103	0		0	0		0
120869805001	0		0	0		7
120860091002	40225	8.48813947	323	14	13.4359401	4804
Totals	N/A	N/A	323	14	N/A	5,391

Summary: 113.04 acres, 100 percent of analysis area.

2010 Census Data Block Groups - Language

Metadata: http://www.fla-etat.org/est/metadata/cenblkgrp_2010.htm

Area of Interest Doral Freight (NW 36TH ST) - Alternative #1, analyzed on 03/13/2018.

Footprint analyzed

Blockgroup number	Density of People Per Acre That Speak English "Not At All"	Density of People Per Acre That Speak English "Not Well"	% That Speak English "Not At All"	% That Speak English "Not Well"	Speak English "Not at All"	Speak English "Not Well"	Speak English "Well"	Total Population
120860090351	0.0596762	0	8.25688073	0	9	0	34	580
120860090103	0	0			0	0	0	0
120869805001	0	0			0	0	0	7
120860091002	0.29806904	0.22825107	19.8568873	15.20572451	666	510	414	4804
Totals	N/A	N/A	N/A	N/A	675	510	448	5,391

Summary: 113.04 acres, 100 percent of analysis area.

2010 Census Data Block Groups - Percentages

Metadata: http://www.fla-etat.org/est/metadata/cenblkgrp_2010.htm

Area of Interest Doral Freight (NW 36TH ST) - Alternative #1, analyzed on 03/13/2018.

Footprint analyzed

Blockgroup number	% American Indian and Alaska Native	% Asian	% Black or African American	% Hispanic or Latino	% Some Other Race
120860090351	0	1.89655172	2.24137931	87.75862069	4.65517241
120860090103					
120869805001	0	0	28.57142857	14.28571429	0
120860091002	0.06244796	0.18734388	25.47876769	69.31723564	0.85345545

Summary: 113.04 acres, 100 percent of analysis area.

2010 Census Data Block Groups - Population Densities

Metadata: http://www.fla-etat.org/est/metadata/cenblkgrp_2010.htm

Area of Interest Doral Freight (NW 36TH ST) - Alternative #1, analyzed on 03/13/2018.

Footprint analyzed

Blockgroup number	Density of American Indian and Alaska Native Population Per Acre	Density of Asian Population Per Acre	Density of Black or African American Population Per Acre	Density of Hispanic or Latino Population Per Acre	Density of Some Other Race Population Per Acre
120860090351	0	0.07293758	0.08619895	3.37502058	0.1790286
120860090103	0	0	0	0	0
120869805001	0	0	0.00047131	0.00023565	0
120860091002	0.00134265	0.00402796	0.54780256	1.49034521	0.0183496

Summary: 113.04 acres, 100 percent of analysis area.

2010 Census Data Block Groups - Population Totals

Metadata: http://www.fla-etat.org/est/metadata/cenblkgrp_2010.htm

Area of Interest Doral Freight (NW 36TH ST) - Alternative #1, analyzed on 03/13/2018.

Footprint analyzed

Blockgroup number	Population Under 5	Population 5 to 17	Population 18 to 21	Population 22 to 29	Population 30 to 39	Population 40 to 49	Population 50 to 64	Population Aged 65 and Older
120860090351	45	61	32	138	123	92	68	21
120860090103	0	0	0	0	0	0	0	0
120869805001	0	0	0	0	0	1	4	2
120860091002	148	421	451	887	868	879	713	437
Totals	193	482	483	1,025	991	972	785	460

Summary: 113.04 acres, 100 percent of analysis area.

2010 Census Data Block Groups - Race and Ethnicity

Metadata: http://www.fla-etat.org/est/metadata/cenblkgrp_2010.htm

Area of Interest Doral Freight (NW 36TH ST) - Alternative #1, analyzed on 03/13/2018.

Footprint analyzed

Blockgroup number	White Alone	Black or African American Alone	Native Hawaiian and Other Pacific Islander Alone	Asian Alone	Some Other Race Alone	2 or More Races	Hispanic or Latino of Any Race	American Indian or Alaska Native Alone
120860090351	514	13	1	11	27	14	509	0
120860090103	0	0	0	0	0	0	0	0
120869805001	5	2	0	0	0	0	1	0
120860091002	3468	1224	0	9	41	59	3330	3
Totals	3,987	1,239	1	20	68	73	3,840	3

Summary: 113.04 acres, 100 percent of analysis area.

2010 Census Data Block Groups - Transportation

Metadata: http://www.fla-etat.org/est/metadata/cenblkgrp_2010.htm

Area of Interest Doral Freight (NW 36TH ST) - Alternative #1, analyzed on 03/13/2018.

Footprint analyzed

Blockgroup number	Housing Units With No Vehicle Available	Housing Units With 1 Vehicle Available	Housing Units With 2 Vehicles Available	Housing Units With 3 Vehicles Available	Housing Units With 4 Vehicles Available	Housing Units With 5 or More Vehicles Available	Public Transportation to Work
120860090351	15	73	9	0	0	0	0
120860090103	0	0	0	0	0	0	0
120869805001	0	0	0	0	0	0	0
120860091002	50	414	403	51	3	0	52

Blockgroup number	Housing Units With No Vehicle Available	Housing Units With 1 Vehicle Available	Housing Units With 2 Vehicles Available	Housing Units With 3 Vehicles Available	Housing Units With 4 Vehicles Available	Housing Units With 5 or More Vehicles Available	Public Transportation to Work
Totals	65	487	412	51	3	0	52

Summary: 113.04 acres, 100 percent of analysis area.

2010 Census Designated Places

Metadata: <http://www.fla-etat.org/est/metadata/cenplace2010.htm>

Area of Interest Doral Freight (NW 36TH ST) - Alternative #1, analyzed on 03/13/2018.

Footprint analyzed

Name

Doral

Summary: 6.23 acres, 5.51 percent of analysis area.

2010 US Census Block Data

2010 US Census Bureau data by block. Detailed information is for each of the entire blocks that intersect an analysis area.

Metadata: <http://www.fla-etat.org/est/metadata/cenblk2010.htm>

Area of Interest Doral Freight (NW 36TH ST) - Alternative #1, analyzed on 03/13/2018.

Footprint analyzed

Census Block number	2010 Population	# Households	# White	# Black	# Native American	# Asian	# Hispanic	# Other Race	Median Age Both Sexes	Average Household Size	Males	Females	Native Hawaiian and Other Pacific Islander Alone
120860090103000	0	0	0	0	0	0	0	0	0	0	0	0	0
120860090103001	0	0	0	0	0	0	0	0	0	0	0	0	0
120860090351011	0	0	0	0	0	0	0	0	0	0	0	0	0
120860090351014	0	0	0	0	0	0	0	0	0	0	0	0	0
1208600910	0	0	0	0	0	0	0	0	0	0	0	0	0

Census Block number	2010 Population	# Households	# White	# Black	# Native American	# Asian	# Hispanic	# Other Race	Median Age Both Sexes	Average Household Size	Males	Females	Native Hawaiian and Other Pacific Islander Alone
02119													
1208600910 02120	0	0	0	0	0	0	0	0	0	0	0	0	0
1208600910 02137	1123	0	525	595	1	0	423	2	31	0	963	160	0
1208600910 02138	0	0	0	0	0	0	0	0	0	0	0	0	0
1208600910 02139	0	0	0	0	0	0	0	0	0	0	0	0	0
1208600910 02140	0	0	0	0	0	0	0	0	0	0	0	0	0
1208600910 02141	0	0	0	0	0	0	0	0	0	0	0	0	0
1208600910 02142	0	0	0	0	0	0	0	0	0	0	0	0	0
1208600910 02143	0	0	0	0	0	0	0	0	0	0	0	0	0
1208600910 02144	0	0	0	0	0	0	0	0	0	0	0	0	0
1208600910 02148	0	0	0	0	0	0	0	0	0	0	0	0	0
1208600910 02149	0	0	0	0	0	0	0	0	0	0	0	0	0
1208600910 02150	0	0	0	0	0	0	0	0	0	0	0	0	0
1208600910 02158	0	0	0	0	0	0	0	0	0	0	0	0	0
1208600910 02160	0	0	0	0	0	0	0	0	0	0	0	0	0
1208600910 02202	0	0	0	0	0	0	0	0	0	0	0	0	0
1208600910 02203	0	0	0	0	0	0	0	0	0	0	0	0	0

Census Block number	2010 Population	# Households	# White	# Black	# Native American	# Asian	# Hispanic	# Other Race	Median Age Both Sexes	Average Household Size	Males	Females	Native Hawaiian and Other Pacific Islander Alone
120860091002204	0	0	0	0	0	0	0	0	0	0	0	0	0
120860091002205	0	0	0	0	0	0	0	0	0	0	0	0	0
120860091002214	0	0	0	0	0	0	0	0	0	0	0	0	0
120869805001007	0	0	0	0	0	0	0	0	0	0	0	0	0
120869805001010	0	0	0	0	0	0	0	0	0	0	0	0	0
120869805001011	0	0	0	0	0	0	0	0	0	0	0	0	0
120869805001012	0	0	0	0	0	0	0	0	0	0	0	0	0
120869805001016	0	0	0	0	0	0	0	0	0	0	0	0	0
120869805001017	0	0	0	0	0	0	0	0	0	0	0	0	0
120869805001018	0	0	0	0	0	0	0	0	0	0	0	0	0
120869805001019	0	0	0	0	0	0	0	0	0	0	0	0	0
120869805001020	0	0	0	0	0	0	0	0	0	0	0	0	0
120869805001021	0	0	0	0	0	0	0	0	0	0	0	0	0
120869805001022	0	0	0	0	0	0	0	0	0	0	0	0	0
Totals	1,123	0	525	595	1	0	423	2	N/A	N/A	963	160	0

Summary: 113.04 acres, 100 percent of analysis area.

2010 US Census Block Data - Minority Population greater than 40%

Census Blocks 2010 with minority population greater than 40%

Metadata: <http://www.fla-etat.org/est/metadata/cenblk2010.htm>

Area of Interest Doral Freight (NW 36TH ST) - Alternative #1, analyzed on 03/13/2018.

Footprint analyzed

Census Block number	Percent Minority	2010 Population
120860091002137	86.7	1123
Totals	N/A	1,123

Summary: 14.89 acres, 13.18 percent of analysis area.

2016 American Community Survey Block Group Data - Household Language

2016 American Community Survey Block Group Data - Household Languages

Metadata: http://www.fla-etat.org/est/metadata/cenacs_2016.htm

Area of Interest Doral Freight (NW 36TH ST) - Alternative #1, analyzed on 03/13/2018.

Footprint analyzed

Total Households (HH) by HH Language	HH Not Limited English Speaking Status	Spanish: Limited English speaking HH	Indo-European languages: Limited English speaking HH	Asian and Pacific Island languages: Limited English speaking HH	Other languages: Limited English speaking HH
0	0	0	0	0	0
259	191	57	0	11	0
1134	666	468	22	0	0
0	0	0	0	0	0
Totals 1,393	857	525	22	11	0

Summary: 113.04 acres, 100 percent of analysis area.

2016 American Community Survey Block Group Data - Housing

Metadata: http://www.fla-etat.org/est/metadata/cenacs_2016.htm

Area of Interest Doral Freight (NW 36TH ST) - Alternative #1, analyzed on 03/13/2018.

Footprint analyzed

Blockgroup number	Total # Housing Units	# Occupied Housing Units	# Vacant Housing Units	Total Population
120860090103	0	0	0	0
120860090351	331	259	72	564
120860091002	1221	1134	87	6211
120869805001	0	0	0	0
Totals	1,552	1,393	159	6,775

Summary: 113.04 acres, 100 percent of analysis area.

2016 American Community Survey Block Group Data - Income

Metadata: http://www.fla-etat.org/est/metadata/cenacs_2016.htm

Area of Interest Doral Freight (NW 36TH ST) - Alternative #1, analyzed on 03/13/2018.

Footprint analyzed

Blockgroup number	Median Family Income	% Over 25 With Bachelor Degree	Number of Households Below Poverty Level	Number of Households on Public Assistance	Percentage - Ratio of Income to Poverty Level in the past year is under 1	Total Population
120860090103			0	0		0
120860090351		4.96453901	145	0	26.31578947	564
120860091002		4.5725326	874	13	24.07050399	6211
120869805001			0	0		0
Totals	N/A	N/A	1,019	13	N/A	6,775

Summary: 113.04 acres, 100 percent of analysis area.

2016 American Community Survey Block Group Data - Language

Metadata: http://www.fla-etat.org/est/metadata/cenacs_2016.htm

Area of Interest Doral Freight (NW 36TH ST) - Alternative #1, analyzed on 03/13/2018.

Footprint analyzed

Blockgroup number	Density of People Per Acre That Speak English Not At All"	Density of People Per Acre That Speak English Not Well"	% That Speak English Not At All"	% That Speak English Not Well"	Speak English Not at All"	Speak English Not Well"	Speak English Well"	Total Population
120860090103	0	0			0	0	0	0
120860090351	0.98797082	0.96144811	26.41843972	25.70921986	149	145	30	564
120860091002	0.41942848	0.31220616	15.36557188	11.43753095	931	693	855	6211
120869805001	0	0			0	0	0	0
Totals	N/A	N/A	N/A	N/A	1,080	838	885	6,775

Summary: 113.04 acres, 100 percent of analysis area.

2016 American Community Survey Block Group Data - Percentages

Metadata: http://www.fla-etat.org/est/metadata/cenacs_2016.htm

Area of Interest Doral Freight (NW 36TH ST) - Alternative #1, analyzed on 03/13/2018.

Footprint analyzed

Blockgroup number	% American Indian and Alaska Native	% Asian	% Black or African American	% Hispanic or Latino	% Some Other Race	% People(Age 20-64) with a Disability
120860090103						
120860090351	0	29.96453901	1.24113475	67.73049645	0	17.35074627
120860091002	0.2898084	0	20.10948318	72.51650298	0.90162615	5.99489796
120869805001						

Summary: 113.04 acres, 100 percent of analysis area.

2016 American Community Survey Block Group Data - Population Densities

Metadata: http://www.fla-etat.org/est/metadata/cenacs_2016.htm

Area of Interest Doral Freight (NW 36TH ST) - Alternative #1, analyzed on 03/13/2018.

Footprint analyzed

Blockgroup number	Density of American Indian and Alaska Native Population Per Acre	Density of Asian Population Per Acre	Density of Black or African American Population Per Acre	Density of Hispanic or Latino Population Per Acre	Density of Some Other Race Population Per Acre	Density of People Per Acre (Age 20-64) with a Disability
120860090103	0	0	0	0	0	0
120860090351	0	1.12058435	0.04641474	2.53291848	0	0.61665293
120860091002	0.00810925	0	0.56269191	2.02911479	0.02522878	0.06352247
120869805001	0	0	0	0	0	0

Summary: 113.04 acres, 100 percent of analysis area.

2016 American Community Survey Block Group Data - Population Totals

Metadata: http://www.fla-etat.org/est/metadata/cenacs_2016.htm

Area of Interest Doral Freight (NW 36TH ST) - Alternative #1, analyzed on 03/13/2018.

Footprint analyzed

Blockgroup number	Population Under 5	Population 5 to 17	Population 18 to 21	Population 22 to 29	Population 30 to 39	Population 40 to 49	Population 50 to 64	Population Aged 65 and Older
120860090103	0	0	0	0	0	0	0	0
120860090351	0	22	12	85	43	104	298	0
120860091002	152	555	582	1123	1095	1058	946	700
120869805001	0	0	0	0	0	0	0	0
Totals	152	577	594	1,208	1,138	1,162	1,244	700

Summary: 113.04 acres, 100 percent of analysis area.

2016 American Community Survey Block Group Data - Race and Ethnicity

Metadata: http://www.fla-etat.org/est/metadata/cenacs_2016.htm

Area of Interest Doral Freight (NW 36TH ST) - Alternative #1, analyzed on 03/13/2018.

Footprint analyzed

Blockgroup number	White Alone	Black or African American Alone	Native Hawaiian and Other Pacific Islander Alone	Asian Alone	Some Other Race Alone	2 or More Races	Hispanic or Latino of Any Race	American Indian or Alaska Native Alone
120860090103	0	0	0	0	0	0	0	0
120860090351	388	7	0	169	0	0	382	0
120860091002	4798	1249	0	0	56	90	4504	18
120869805001	0	0	0	0	0	0	0	0
Totals	5,186	1,256	0	169	56	90	4,886	18

Summary: 113.04 acres, 100 percent of analysis area.

2016 American Community Survey Block Group Data - Transportation

Metadata: http://www.fla-etat.org/est/metadata/cenacs_2016.htm

Area of Interest Doral Freight (NW 36TH ST) - Alternative #1, analyzed on 03/13/2018.

Footprint analyzed

Blockgroup number	Housing Units With No Vehicle Available	Housing Units With 1 Vehicle Available	Housing Units With 2 Vehicles Available	Housing Units With 3 Vehicles Available	Housing Units With 4 Vehicles Available	Housing Units With 5 or More Vehicles Available	Public Transportation to Work
120860090103	0	0	0	0	0	0	0
120860090351	0	208	51	0	0	0	18
120860091002	67	438	546	74	2	7	15
120869805001	0	0	0	0	0	0	0
Totals	67	646	597	74	2	7	33

Summary: 113.04 acres, 100 percent of analysis area.

Adopted Total Maximum Daily Loads (TMDLs) in Florida

Metadata: http://www.fla-etat.org/est/metadata/adopted_tmdl.htm

Area of Interest Doral Freight (NW 36TH ST) - Alternative #1, analyzed on 03/13/2018.

Footprint analyzed

TMDL Status	Description
STATE ADOPTED AND EPA APPROVED TMDLS	C-6/MIAMI CANAL [WBID: 3290]

Summary: 113.04 acres, 100 percent of analysis area.

Air Quality Maintenance Areas

Metadata: http://www.fla-etat.org/est/metadata/airqual_maintarea.htm

Area of Interest Doral Freight (NW 36TH ST) - Alternative #1, analyzed on 03/13/2018.

Footprint analyzed

Name
Southeast FL Airshed

Summary: 113.04 acres, 100 percent of analysis area.

Biomedical Waste

FDOH Biomedical Waste

Metadata: http://www.fla-etat.org/est/metadata/biomed_waste.htm

Area of Interest Doral Freight (NW 36TH ST) - Alternative #1, analyzed on 03/13/2018.

Footprint analyzed

Status	Permit Number	Description
ACTIVE	13-64-00091	AIRPORT MEDICAL CLINIC
ACTIVE	13-64-1284874	TOTAL CARE HOME SERVICES INC
ACTIVE	13-64-1306329	JUBER IMAGING, INC

Summary: 3 feature(s) found within buffer.

Black Bear Range

Metadata: http://www.fla-etat.org/est/metadata/bear_range.htm

Area of Interest Doral Freight (NW 36TH ST) - Alternative #1, analyzed on 03/13/2018.

Footprint analyzed

Name

RARE

Summary: 109.29 acres, 96.68 percent of analysis area.

Bus Transit Routes

Metadata: <http://www.fla-etat.org/est/metadata/trrts.htm>

Area of Interest Doral Freight (NW 36TH ST) - Alternative #1, analyzed on 03/13/2018.

Footprint analyzed

Bus Route	0 Ft.
ROUTE R132E	5139.3475
ROUTE R132W	5139.3475
ROUTE R36E	5139.3475
ROUTE R36W	5139.3475
ROUTE R73N	1000.1113
ROUTE R73S	1000.1113
ROUTE R95HN	5139.3475
ROUTE R95HS	5139.3475

CLIP Version 4 Aggregated CLIP Priorities

Metadata: http://www.fla-etat.org/est/metadata/clipv4_prio.htm

Area of Interest Doral Freight (NW 36TH ST) - Alternative #1, analyzed on 03/13/2018.

Footprint analyzed

Description	Area of Interest	
	Acr	Pct
PRIORITY 4	1.16	1.03%
PRIORITY 5	3.04	2.69%
UNKNOWN DESCRIPTION	108.84	96.28%

CLIP Version 4 Aquifer Recharge

Metadata: http://www.fla-etat.org/est/metadata/clipv4_recharge.htm

Area of Interest Doral Freight (NW 36TH ST) - Alternative #1, analyzed on 03/13/2018.

Footprint analyzed

Description	Area of Interest	
	Acr	Pct
PRIORITY 2	89.21	78.91%
PRIORITY 3	11.17	9.88%
PRIORITY 4	0.88	0.78%
UNKNOWN DESCRIPTION	11.78	10.42%

CLIP Version 4 Biodiversity Resource Priorities

Metadata: http://www.fla-etat.org/est/metadata/clipv4_bidivrp.htm

Area of Interest Doral Freight (NW 36TH ST) - Alternative #1, analyzed on 03/13/2018.

Footprint analyzed

Description	Area of Interest	
	Acr	Pct
UNKNOWN DESCRIPTION	113.04	100.00%

CLIP Version 4 Critical Lands and Waters Identification - High Priority Private Wetlands and Uplands

Metadata: http://www.fla-etat.org/est/metadata/clipv4_private_p1p2.htm

Area of Interest Doral Freight (NW 36TH ST) - Alternative #1, analyzed on 03/13/2018.

Footprint analyzed

Description	Area of Interest	
	Acr	Pct
UNKNOWN DESCRIPTION	113.04	100.00%

CLIP Version 4 Florida Ecological Greenways Network

Metadata: http://www.fla-etat.org/est/metadata/clipv4_fegn.htm

Area of Interest Doral Freight (NW 36TH ST) - Alternative #1, analyzed on 03/13/2018.

Footprint analyzed

Description	Area of Interest	
	Acr	Pct
UNKNOWN DESCRIPTION	113.04	100.00%

CLIP Version 4 Landscape Integrity Index

Metadata: http://www.fla-etat.org/est/metadata/clipv4_lsinteg.htm

Area of Interest Doral Freight (NW 36TH ST) - Alternative #1, analyzed on 03/13/2018.

Footprint analyzed

Area of Interest

Description	Acr	Pct
1 - LOWEST INTEGRITY	113.04	100.00%

CLIP Version 4 Landscape Resource Priorities

Metadata: http://www.fla-etat.org/est/metadata/clipv4_indscrpr.htm

Area of Interest Doral Freight (NW 36TH ST) - Alternative #1, analyzed on 03/13/2018.

Footprint analyzed

Description	Area of Interest	
	Acr	Pct
UNKNOWN DESCRIPTION	113.04	100.00%

CLIP Version 4 Natural Floodplain

Metadata: http://www.fla-etat.org/est/metadata/clipv4_fldpln.htm

Area of Interest Doral Freight (NW 36TH ST) - Alternative #1, analyzed on 03/13/2018.

Footprint analyzed

Description	Area of Interest	
	Acr	Pct
PRIORITY 6	4.2	3.72%
UNKNOWN DESCRIPTION	108.84	96.28%

CLIP Version 4 Potential Habitat Richness

Metadata: http://www.fla-etat.org/est/metadata/clipv4_phrich.htm

Area of Interest Doral Freight (NW 36TH ST) - Alternative #1, analyzed on 03/13/2018.

Footprint analyzed

Description	Area of Interest	
	Acr	Pct
1 SPECIES	0.11	0.10%
UNKNOWN DESCRIPTION	112.93	99.90%

CLIP Version 4 Priority Natural Communities

Metadata: http://www.fla-etat.org/est/metadata/clipv4_natcom.htm

Area of Interest Doral Freight (NW 36TH ST) - Alternative #1, analyzed on 03/13/2018.

Footprint analyzed

Description	Area of Interest	
	Acr	Pct
UNKNOWN DESCRIPTION	113.04	100.00%

CLIP Version 4 Rare Species Habitat Conservation Priorities

Metadata: http://www.fla-etat.org/est/metadata/clipv4_fnaihab.htm

Area of Interest Doral Freight (NW 36TH ST) - Alternative #1, analyzed on 03/13/2018.

Footprint analyzed

Description	Area of Interest	
	Acr	Pct
UNKNOWN DESCRIPTION	113.04	100.00%

CLIP Version 4 Significant Surface Waters

Metadata: http://www.fla-etat.org/est/metadata/clipv4_surfwtr.htm

Area of Interest Doral Freight (NW 36TH ST) - Alternative #1, analyzed on 03/13/2018.

Footprint analyzed

Description	Area of Interest	
	Acr	Pct
PRIORITY 5	1.16	1.03%
UNKNOWN DESCRIPTION	111.88	98.97%

CLIP Version 4 Strategic Habitat Conservation Areas

Metadata: http://www.fla-etat.org/est/metadata/clipv4_shca.htm

Area of Interest Doral Freight (NW 36TH ST) - Alternative #1, analyzed on 03/13/2018.

Footprint analyzed

Description	Area of Interest	
	Acr	Pct
UNKNOWN DESCRIPTION	113.04	100.00%

CLIP Version 4 Surface Water Resource Priorities

Metadata: http://www.fla-etat.org/est/metadata/clipv4_srfwtrrp.htm

Area of Interest Doral Freight (NW 36TH ST) - Alternative #1, analyzed on 03/13/2018.

Footprint analyzed

Description	Area of Interest	
	Acr	Pct
PRIORITY 4	1.16	1.03%
PRIORITY 5	3.04	2.69%
UNKNOWN DESCRIPTION	108.84	96.28%

CLIP Version 4 Wetlands

Metadata: http://www.fla-etat.org/est/metadata/clipv4_wetland.htm

Area of Interest Doral Freight (NW 36TH ST) - Alternative #1, analyzed on 03/13/2018.

Footprint analyzed

Description	Area of Interest	
	Acr	Pct
UNKNOWN DESCRIPTION	113.04	100.00%

Coastal Assessment Framework

Metadata: <http://www.fla-etat.org/est/metadata/caffi.htm>

Area of Interest Doral Freight (NW 36TH ST) - Alternative #1, analyzed on 03/13/2018.

Footprint analyzed

Description	Area of Interest	
	Acr	Pct
BISCAYNE BAY EDA	113.04	100%

Coastal Change Analysis Program - 2010

Metadata: http://www.fla-etat.org/est/metadata/ccap_2010.htm

Area of Interest Doral Freight (NW 36TH ST) - Alternative #1, analyzed on 03/13/2018.

Footprint analyzed

Description	Area of Interest	
	Acr	Pct
DEVELOPED - HIGH INTENSITY	40.64	35.95%
DEVELOPED - LOW INTENSITY	26.43	23.38%
DEVELOPED - MEDIUM INTENSITY	39.09	34.58%
DEVELOPED - OPEN SPACE	6	5.30%
PALUSTRINE FORESTED WETLAND	0.89	0.79%

Coastline

Florida coastline including estuaries and tidal rivers, measured in linear feet.

Metadata: <http://www.fla-etat.org/est/metadata/coast.htm>

Area of Interest Doral Freight (NW 36TH ST) - Alternative #1, analyzed on 03/13/2018.

Footprint analyzed

Coastline	0 Ft.
COASTLINE	4585.3951

Cooperative Land Cover (CLC v3.2)

Metadata: http://www.fla-etat.org/est/metadata/clc_v3_2_state.htm

Area of Interest Doral Freight (NW 36TH ST) - Alternative #1, analyzed on 03/13/2018.

Footprint analyzed

Area of Interest

Description	Acr	Pct
1822 - HIGH INTENSITY URBAN	58.14	51.43%
1840 - TRANSPORTATION	51.27	45.35%
4200 - CULTURAL-RIVERINE	3.63	3.21%

Correctional Facilities

Metadata: http://www.fla-etat.org/est/metadata/gc_correctional.htm

Area of Interest Doral Freight (NW 36TH ST) - Alternative #1, analyzed on 03/13/2018.

Footprint analyzed

Facility Type	Facility Name
JAIL	MIAMI-DADE COUNTY TURNER GUILFORD KNIGHT CORRECTIONAL CENTER

Summary: 1 feature(s) found within buffer.

County Demographics - 2000 Census

2000 Census General Demographic Profile by County

Metadata: <http://www.fla-etat.org/est/metadata/cntdem.htm>

Area of Interest Doral Freight (NW 36TH ST) - Alternative #1, analyzed on 03/13/2018.

Footprint analyzed

County	Total Population	# Male	# Female	Median Age	# White	# Black or African American	# American Indian, Eskimo, or Aleut	# Asian	# Native Hawaiian and Other Pacific Islander	# Some Other Race	# Hispanic or Latino (of any race).	Total Number of Households	Average Household Size
MIAMI - DADE	2253362	1088895	1164467	35.6	1570558	457214	4365	31753	799	103251	1291737	776774	2.84

Summary: 113.04 acres, 100 percent of analysis area.

Crocodile Consultation Area

Metadata: http://www.fla-etat.org/est/metadata/ca_crocodile.htm

Area of Interest Doral Freight (NW 36TH ST) - Alternative #1, analyzed on 03/13/2018.

Footprint analyzed

Area of Interest

Description	Acr	Pct
AMERICAN CROCODILE CONSULTATION AREA (SF ESO)	113.04	100%

D6 - Year Built by Decade (1970's)

Metadata: http://www.fla-etat.org/est/metadata/yb_decades_d6.htm

Area of Interest Doral Freight (NW 36TH ST) - Alternative #1, analyzed on 03/13/2018.

Footprint analyzed

Decade Built	Parcel count
1970 - 1979	2
1970 - 1979	2
1970 - 1979	1
1970 - 1979	1
1970 - 1979	1
Totals	7

Summary: 19.7 acres, 17.42 percent of analysis area.

D6 - Year Built by Decade (Before 1970)

Metadata: http://www.fla-etat.org/est/metadata/yb_decades_d6.htm

Area of Interest Doral Freight (NW 36TH ST) - Alternative #1, analyzed on 03/13/2018.

Footprint analyzed

Decade Built	Count
1950 - 1959	1
1960 - 1969	1
1960 - 1969	1
1960 - 1969	2
1960 - 1969	1
1960 - 1969	4
Totals	10

Summary: 20.15 acres, 17.83 percent of analysis area.

DERM Contaminated Sites in Miami-Dade County

Metadata: http://www.fla-etat.org/est/metadata/miami_dade_der.htm

Area of Interest Doral Freight (NW 36TH ST) - Alternative #1, analyzed on 03/13/2018.

Footprint analyzed

Permit Type	Permit Phase	Name
IW5	06	PEERLESS CLEANERS, INC.
UT	01	GSA-TRAFFIC SIGNALS/SIGNS YARD
UT	06	CHEVRON #47629
IW5	09	PALMETTO FORD TRUCK

Summary: 4 feature(s) found within buffer.

DFIRM (SFHA) 100 Year Flood Zones

Metadata: http://www.fla-etat.org/est/metadata/dfirm_100_floodzones.htm

Area of Interest Doral Freight (NW 36TH ST) - Alternative #1, analyzed on 03/13/2018.

Footprint analyzed

Description	Area of Interest	
	Acr	Pct
AE	7.64	6.76%
AH	19.43	17.19%
OUTSIDE 100 YEAR FLOODPLAIN	85.98	76.06%

DFIRM 100 Year Floodplain

Metadata: http://www.fla-etat.org/est/metadata/dfirm_100.htm

Area of Interest Doral Freight (NW 36TH ST) - Alternative #1, analyzed on 03/13/2018.

Footprint analyzed

Description	Area of Interest	
	Acr	Pct
100 YEAR FLOODPLAIN	27.07	23.94%
OUTSIDE 100 YEAR FLOODPLAIN	85.98	76.06%

DFIRM 500 Year Floodplain

Metadata: http://www.fla-etat.org/est/metadata/dfirm_500.htm

Area of Interest Doral Freight (NW 36TH ST) - Alternative #1, analyzed on 03/13/2018.

Footprint analyzed

Description	Area of Interest	
	Acr	Pct
500 YEAR FLOODPLAIN	27.07	23.94%
OUTSIDE 500 YEAR FLOODPLAIN	85.98	76.06%

DRASTIC Coverage for the Surficial Aquifer System

Metadata: <http://www.fla-etat.org/est/metadata/aqdrsu.htm>

Area of Interest Doral Freight (NW 36TH ST) - Alternative #1, analyzed on 03/13/2018.

Footprint analyzed

Index Score (Sum of Weighted Scores)	Area of Interest	
	Acr	Pct
226	113.04	100%

Developments of Regional Impact (DRI)

Developments of Regional Impact

Metadata: <http://www.fla-etat.org/est/metadata/dri.htm>

Area of Interest Doral Freight (NW 36TH ST) - Alternative #1, analyzed on 03/13/2018.

Footprint analyzed

Description	Area of Interest	
	Acr	Pct
MIAMI INTERNATIONAL AIRPORT [ADA NO: 1979-014]	22.3	19.73%

District 6 Generalized Landuse

Metadata: http://www.fla-etat.org/est/metadata/d6_lu_gen.htm

Area of Interest Doral Freight (NW 36TH ST) - Alternative #1, analyzed on 03/13/2018.

Footprint analyzed

Description	Area of Interest	
	Acr	Pct
CENTRALLY ASSESSED	12.53	11.08%
INDUSTRIAL	2.84	2.51%
PUBLIC/SEMI-PUBLIC	21.16	18.72%
RETAIL/OFFICE	28.73	25.41%
VACANT NONRESIDENTIAL	2.05	1.81%

Ecosystem Management Areas

Florida Department of Environmental Protection Ecosystem Management Areas.

Metadata: <http://www.fla-etat.org/est/metadata/emabnd.htm>

Area of Interest Doral Freight (NW 36TH ST) - Alternative #1, analyzed on 03/13/2018.

Footprint analyzed

Ecosystem Management Area	Section	Area of Interest	
		Acr	Pct
SOUTH FLORIDA EMA	LOWER EAST COAST	113.04	100%

Environmental Geology

Metadata: <http://www.fla-etat.org/est/metadata/fdepgeo.htm>

Area of Interest Doral Freight (NW 36TH ST) - Alternative #1, analyzed on 03/13/2018.

Footprint analyzed

Geologic Category	Area of Interest	
	Acr	Pct
LIMESTONE	113.04	100%

FDEP Dry Cleaning Program Sites

FDEP Dry Cleaning Program Sites

Metadata: <http://www.fla-etat.org/est/metadata/dryclean.htm>

Area of Interest Doral Freight (NW 36TH ST) - Alternative #1, analyzed on 03/13/2018.

Footprint analyzed

Site ID	Name
000139501189	PEERLESS DRY CLEANERS

Summary: 1 feature(s) found within buffer.

FDOT RCI Bridges

Metadata: <http://www.fla-etat.org/est/metadata/bridges.htm>

Area of Interest Doral Freight (NW 36TH ST) - Alternative #1, analyzed on 03/13/2018.

Footprint analyzed

Bridge Number
870986
870036
870656
874756
870987
870983
870982
870619
870620
870236

Summary: 724.64 linear feet within buffer.

FFWCC IWHRs Reclass 2009

Integrated Wildlife Habitat Results - 2009

Metadata: http://www.fla-etat.org/est/metadata/iwhrs_reclass_2009.htm

Area of Interest Doral Freight (NW 36TH ST) - Alternative #1, analyzed on 03/13/2018.

Footprint analyzed

Description	Area of Interest	
	Acr	Pct
LOW	112.82	99.80%
UNKNOWN DESCRIPTION	0.22	0.20%

FFWCC Potential Habitat Richness - 2009

FFWCC Potential Habitat Richness 2009

Metadata: http://www.fla-etat.org/est/metadata/pothab_rch_reclass.htm

Area of Interest Doral Freight (NW 36TH ST) - Alternative #1, analyzed on 03/13/2018.

Footprint analyzed

Description	Area of Interest	
	Acr	Pct
LOW	0.44	0.39%
UNKNOWN DESCRIPTION	112.6	99.61%

FFWCC Strategic Habitat Conservation Areas Priority Rankings - 2009

Metadata: http://www.fla-etat.org/est/metadata/shca_prio.htm

Area of Interest Doral Freight (NW 36TH ST) - Alternative #1, analyzed on 03/13/2018.

Footprint analyzed

Description	Area of Interest	
	Acr	Pct
UNKNOWN DESCRIPTION	113.04	100.00%

FFWCC Strategic Habitat Conservation Areas Richness - 2009

Metadata: http://www.fla-etat.org/est/metadata/shca_rch.htm

Area of Interest Doral Freight (NW 36TH ST) - Alternative #1, analyzed on 03/13/2018.

Footprint analyzed

Description	Area of Interest	
	Acr	Pct
UNKNOWN DESCRIPTION	113.04	100.00%

FFWCC Strategic Habitat Conservation Areas by Species - 2009

Metadata: http://www.fla-etat.org/est/metadata/shca_qry.htm

Area of Interest Doral Freight (NW 36TH ST) - Alternative #1, analyzed on 03/13/2018.

Footprint analyzed

Description	Area of Interest	
	Acr	Pct
NO SPECIES DATA	113.04	100.00%

Facility Crossings

Metadata: <http://www.fla-etat.org/est/metadata/faccross.htm>

Area of Interest Doral Freight (NW 36TH ST) - Alternative #1, analyzed on 03/13/2018.

Footprint analyzed

Name
UNNAMED CANAL

Name

SR 826 SB
SR 826 NB
ON RAMP 87260391
UNNAMED CANAL
FEC RAILROAD TRACKS
DRESSELS DAIRY CANAL
SR 948/NW 36 ST
DRESSELS DAIRY CANAL
SR 948/NW 36 ST
FEC RAILROAD TRACKS
DRESSEL CANAL
ON RAMP 87260390

Summary: 288.46 linear feet within buffer.

Fatal Crashes On Florida Local and State Highway System (SHS) Roadways (2005 - 2007)

Metadata: http://www.fla-etat.org/est/metadata/fdot_crash_2005_2007_fatal.htm

Area of Interest Doral Freight (NW 36TH ST) - Alternative #1, analyzed on 03/13/2018.

Footprint analyzed

Calendar Year	0 Ft.
2005	1
2007	1

Fatal Crashes on Florida Local and State Highway System (SHS) Roadways (2012)

Metadata: http://www.fla-etat.org/est/metadata/fdot_crash_2012_fatal.htm

Area of Interest Doral Freight (NW 36TH ST) - Alternative #1, analyzed on 03/13/2018.

Footprint analyzed

Calendar Year	0 Ft.
2012	1

Fatal Crashes on Florida Local and State Highway System (SHS) Roadways (2014)

Metadata: http://www.fla-etat.org/est/metadata/fdot_crash_2014_fatal.htm

Area of Interest Doral Freight (NW 36TH ST) - Alternative #1, analyzed on 03/13/2018.

Footprint analyzed

Calendar Year	0 Ft.
2014	1

Federal Aviation Administration Obstructions

Locations of Federal Aviation Administration known obstructions

Metadata: <http://www.fla-etat.org/est/metadata/faaobs.htm>

Area of Interest Doral Freight (NW 36TH ST) - Alternative #1, analyzed on 03/13/2018.

Footprint analyzed

Type of obstruction	0 Ft.
POLE	4
TOWER	2

Florida 5 Year Crash Rates

Metadata: http://www.fla-etat.org/est/metadata/fdot_crash_counts.htm

Area of Interest Doral Freight (NW 36TH ST) - Alternative #1, analyzed on 03/13/2018.

Footprint analyzed

State Rd	RCI Roadway ID	Safety Ratio	Percent Confidence
SR969	87027000	2.61982412	99.99
SR826	87260000	1.34437443	97.5

Summary: 483.83 linear feet within buffer.

Florida Bonneted Bat Consultation Area

Metadata: http://www.fla-etat.org/est/metadata/ca_bonneted_bat.htm

Area of Interest Doral Freight (NW 36TH ST) - Alternative #1, analyzed on 03/13/2018.

Footprint analyzed

Description	Area of Interest	
	Acr	Pct
FLORIDA BONNETED BAT	113.04	100%

Florida Invasive Plants

Metadata: <http://www.fla-etat.org/est/metadata/fnaiip.htm>

Area of Interest Doral Freight (NW 36TH ST) - Alternative #1, analyzed on 03/13/2018.

Footprint analyzed

Species Name	Common Name
SOLANUM TORVUM	SUSUMBER
TRIBULUS CISTOIDES	PUNCTURE VINE
FICUS MICROCARPA	LAUREL FIG

Summary: 3 feature(s) found within buffer.

Florida Site File Field Survey Project Boundaries

Field Survey Project Boundaries

Metadata: http://www.fla-etat.org/est/metadata/shpo_surveys.htm

Area of Interest Doral Freight (NW 36TH ST) - Alternative #1, analyzed on 03/13/2018.

Footprint analyzed

Title	Publication Date	Manuscript Number
PROPOSED ADDITION OF TWO LANES TO THE PALMETTO EXPRESSWAY, FROM SR 5/US 1 TO NW 25TH ST, AND CONSTRUCTION OF A NEW INTERCHANGE AT NW 25TH ST, DADE COUNTY, FLORIDA	1988	1582
PROPOSED IMPROVEMENTS TO W FLAGLER ST, FROM PALMETTO EXPRESSWAY/SR 826 TO NW 72ND AVE & TO NW 72ND AVE/MILAM DAIRY RD, FROM W FLAGLER ST TO NW 74TH ST, IN DADE COUNTY, FLORIDA	1988	1585
FINAL: SECTION 106 EVALUATION AND DETERMINATION OF EFFECTS SR 826 / PALMETTO EXPRESSWAY EXPRESS LANES PROJECT DEVELOPMENT AND ENVIRONMENT (PD&E) STUDY, FINANCIAL MANAGEMENT #: 418423-3-22-01, ETDM #: 11560	2012	19449
FINAL CULTURAL RESOURCE ASSESSMENT SURVEY, SR 826/PALMETTOS EXPRESSWAY MANAGED LANES PROJECT DEVELOPMENT AND ENVIRONMENT (PD&E) STUDY, FM # 418423-3-22-01, ETDM # 11560	2012	19276
DADE COUNTY HISTORIC SURVEY, PHASE II: FINAL REPORT.	1989	2127
CULTURAL RESOURCE ASSESSMENT SURVEY (CRAS) REEVALUATION OF THE SR 826 (PALMETTO EXPRESSWAY) FROM FLAGLER STREET TO NW 254TH STREET AND SR 93/I-75 FROM SR 826 TO NW 170TH STREET, MIAMI-DADE COUNTY	2016	23335
DADE COUNTY ARCHAEOLOGICAL SURVEY INTERIM REPORT	1980	340
AN ARCHAEOLOGICAL AND HISTORICAL SURVEY OF THE PROPOSED MILAM & 36TH STREET TOWER LOCATION IN MIAMI-DADE COUNTY, FLORIDA	2003	7598
SECTION 106 REVIEW OF PROPOSED TOWER SITE MILAM DAIRY & 36TH SITE	2001	7410
AN ARCHAEOLOGICAL AND HISTORICAL SURVEY OF THE PROPOSED MILAM DAIRY AND 47TH TOWER LOCATION IN MIAMI-DADE COUNTY, FLORIDA	2001	7515
ARCHAEOLOGICAL AND HISTORICAL SURVEY OF THE PROPOSED MD 1187-C, REDALCAY TOWER, MIAMI-DADE COUNTY, FLORIDA	2002	8399

Summary: 517.01 acres, 457.36 percent of analysis area.

Florida Site File Resource Groups

Resource Groups

Metadata: http://www.fla-etat.org/est/metadata/shpo_res_groups.htm

Area of Interest Doral Freight (NW 36TH ST) - Alternative #1, analyzed on 03/13/2018.

Footprint analyzed

Site ID	Site Name	Resource Group Type	Time Period of Significance	Time Period of Significance	SHPO Evaluation
DA11376	VENETIAN CANAL	LINEAR RESOURCE	OTHER		INELIGIBLE FOR NRHP
DA12374	DRESSEL'S DAIRY CANAL	LINEAR RESOURCE			INELIGIBLE FOR NRHP

Summary: 4.27 acres, 3.78 percent of analysis area.

Floridan Aquifer System FAVA Response Theme

Metadata: http://www.fla-etat.org/est/metadata/fava_fas.htm

Area of Interest Doral Freight (NW 36TH ST) - Alternative #1, analyzed on 03/13/2018.

Footprint analyzed

Description	Area of Interest	
	Acr	Pct
UNKNOWN DESCRIPTION	113.04	100.00%

Future Land Use 2008

Metadata: http://www.fla-etat.org/est/metadata/flu_2008.htm

Area of Interest Doral Freight (NW 36TH ST) - Alternative #1, analyzed on 03/13/2018.

Footprint analyzed

Land Use	Area of Interest	
	Acr	Pct
COMMERCIAL, OFFICE, TOURISM, MARINA	34.88	30.86%
INDUSTRIAL, EXTRACTIVE, TRANSPORTATION	61.74	54.62%
PUBLIC/SEMI-PUBLIC, GOV, INSTITUTIONAL	12.12	10.72%
WATER BODIES (OPTIONAL)	4.31	3.81%

Geocoded Fire Stations

Metadata: http://www.fla-etat.org/est/metadata/gc_firestat.htm

Area of Interest Doral Freight (NW 36TH ST) - Alternative #1, analyzed on 03/13/2018.

Footprint analyzed

Description
MIAMI-DADE COUNTY FIRE DEPARTMENT STATION 17 (VIRGINIA GARDENS)

Summary: 1 feature(s) found within buffer.

Geocoded Health Care Facilities

Metadata: http://www.fla-etat.org/est/metadata/gc_health.htm

Area of Interest Doral Freight (NW 36TH ST) - Alternative #1, analyzed on 03/13/2018.

Footprint analyzed

Type	Name
MEDICAL DOCTOR	JUBER IMAGING, INC

Type	Name
MEDICAL DOCTOR	AIRPORT MEDICAL CLINIC

Summary: 2 feature(s) found within buffer.

Hazardous Waste Facilities

Metadata: <http://www.fla-etat.org/est/metadata/chaz.htm>

Area of Interest Doral Freight (NW 36TH ST) - Alternative #1, analyzed on 03/13/2018.

Footprint analyzed

EPA ID	Site ID	Name
FLD984210286	59346	CHEVRON PRODUCTS COMPANY #47629
FLD984172817	57813	STAR ENTERPRISE
FLR000012872	56465	DADE COUNTY PUBLIC WORKS DEPT - SIGNS SIGNAL
FLR000194696	106175	FLORIDA DEP DSCP SITE D351 FAC ID#139501189
FLD046017356	51902	PALMETTO FORD TRUCK SALES INC
FLD984194134	40976	SHELL OIL CO
FLR000109074	33939	AIRPORT MEDICAL CLINIC

Summary: 7 feature(s) found within buffer.

Hydrologic Cataloging Units of Florida

Metadata: <http://www.fla-etat.org/est/metadata/watershed.htm>

Area of Interest Doral Freight (NW 36TH ST) - Alternative #1, analyzed on 03/13/2018.

Footprint analyzed

Description
SOUTHEAST FLORIDA COAST

Summary: 113.04 acres, 100 percent of analysis area.

Intermediate Aquifer System FAVA Response Theme

Metadata: http://www.fla-etat.org/est/metadata/fava_ias.htm

Area of Interest Doral Freight (NW 36TH ST) - Alternative #1, analyzed on 03/13/2018.

Footprint analyzed

Description	Area of Interest	
	Acr	Pct
UNKNOWN DESCRIPTION	113.04	100.00%

List of Specific Soils - SSURGO

List of Specific Soils characteristics

Metadata: http://www.fla-etat.org/est/metadata/nrcs_soils.htm

Area of Interest Doral Freight (NW 36TH ST) - Alternative #1, analyzed on 03/13/2018.

Footprint analyzed

Mapunit Key	Component Name	Component Percent	Mapunit Name	Mapunit acres	Hydric Soil Rating	Soil Drainage Class	Mapunit Kind
631579	URBAN LAND	98	URBAN LAND	137230	UNRANKED		CONSOCIATION

Summary: 113.04 acres, 100 percent of analysis area.

NPDES Stormwater Permits

Metadata: http://www.fla-etat.org/est/metadata/npdes_stormwater.htm

Area of Interest Doral Freight (NW 36TH ST) - Alternative #1, analyzed on 03/13/2018.

Footprint analyzed

Permittee	Permit ID
DADE COUNTY	FLS000003

Summary: 113.04 acres, 100 percent of analysis area.

National Bridge Inventory

Metadata: http://www.fla-etat.org/est/metadata/bts_bridge.htm

Area of Interest Doral Freight (NW 36TH ST) - Alternative #1, analyzed on 03/13/2018.

Footprint analyzed

Description
DRESSEL DAIRY CANAL BRIDGE [NW 74TH AVENUE - 300 FT S/O NW 36TH ST.]
FEC R/R BRIDGE [SR948 EB (870036) - NW 36 ST 200 E NW 72 AV]
FEC R/R BRIDGE [SR948 WB (870236) - NW 36 ST 200 E NW 72 AV]
DRESSELS CANAL BRIDGE [SR948 N.W. 36 ST - 0.2M E OF SR-826]
DRESSELS CANAL BRIDGE [SR948 E/B - 0.2M E OF SR-826]

Summary: 5 feature(s) found within buffer.

National Historic Preservation Act - Florida Certified Local Governments

Metadata: <http://www.fla-etat.org/est/metadata/clgbnd.htm>

Area of Interest Doral Freight (NW 36TH ST) - Alternative #1, analyzed on 03/13/2018.

Footprint analyzed

FCLG	Contact Name
MIAMI-DADE COUNTY	MS. SARAH CODY, HISTORIC PRESERVATION CHIEF

Summary: 113.04 acres, 100 percent of analysis area.

National Wetlands Inventory

Wetland areas from the National Wetlands Inventory summarized by wetland system type.

Metadata: <http://www.fla-etat.org/est/metadata/nwip.htm>

Area of Interest Doral Freight (NW 36TH ST) - Alternative #1, analyzed on 03/13/2018.

Footprint analyzed

Area of Interest

System	Acr	Pct
RIVERINE	1.12	0.99%

Nonfatal Crashes On Florida Local and State Highway System (SHS) Roadways (2005 - 2007)

Metadata: http://www.fla-etat.org/est/metadata/fdot_crash_2005_2007_nonfatal.htm

Area of Interest Doral Freight (NW 36TH ST) - Alternative #1, analyzed on 03/13/2018.

Footprint analyzed

Calendar Year	0 Ft.
2005	117
2006	96
2007	56

Nonfatal Crashes on Florida Local and State Highway System (SHS) Roadways (2008 - 2009)

Metadata: http://www.fla-etat.org/est/metadata/fdot_crash_2008_2009_nonfatal.htm

Area of Interest Doral Freight (NW 36TH ST) - Alternative #1, analyzed on 03/13/2018.

Footprint analyzed

Calendar Year	0 Ft.
2008	68
2009	55

Nonfatal Crashes on Florida Local and State Highway System (SHS) Roadways (2010)

Metadata: http://www.fla-etat.org/est/metadata/fdot_crash_2010_nonfatal.htm

Area of Interest Doral Freight (NW 36TH ST) - Alternative #1, analyzed on 03/13/2018.

Footprint analyzed

Calendar Year	0 Ft.
2010	71

Nonfatal Crashes on Florida Local and State Highway System (SHS) Roadways (2011)

Metadata: http://www.fla-etat.org/est/metadata/fdot_crash_2011_nonfatal.htm

Area of Interest Doral Freight (NW 36TH ST) - Alternative #1, analyzed on 03/13/2018.

Footprint analyzed

Calendar Year	0 Ft.
2011	56

Nonfatal Crashes on Florida Local and State Highway System (SHS) Roadways (2012)

Metadata: http://www.fla-etat.org/est/metadata/fdot_crash_2012_nonfatal.htm

Area of Interest Doral Freight (NW 36TH ST) - Alternative #1, analyzed on 03/13/2018.

Footprint analyzed

Calendar Year	0 Ft.
2012	75

Nonfatal Crashes on Florida Local and State Highway System (SHS) Roadways (2013)

Metadata: http://www.fla-etat.org/est/metadata/fdot_crash_2013_nonfatal.htm

Area of Interest Doral Freight (NW 36TH ST) - Alternative #1, analyzed on 03/13/2018.

Footprint analyzed

Calendar Year	0 Ft.
2013	128

Nonfatal Crashes on Florida Local and State Highway System (SHS) Roadways (2014)

Metadata: http://www.fla-etat.org/est/metadata/fdot_crash_2014_nonfatal.htm

Area of Interest Doral Freight (NW 36TH ST) - Alternative #1, analyzed on 03/13/2018.

Footprint analyzed

Calendar Year	0 Ft.
2014	235

OGT: Hiking Trails Priorities (2013-2017)

Metadata: http://www.fla-etat.org/est/metadata/trail_prio.htm

Area of Interest Doral Freight (NW 36TH ST) - Alternative #1, analyzed on 03/13/2018.

Footprint analyzed

Name	0 Ft.
PERIMETER TRAIL	2758.1415

OGT: Multi-Use Trails Opportunities

Metadata: http://www.fla-etat.org/est/metadata/mu_opps.htm

Area of Interest Doral Freight (NW 36TH ST) - Alternative #1, analyzed on 03/13/2018.

Footprint analyzed

Name	0 Ft.
PERIMETER TRAIL	2758.1415

Petroleum Contamination Monitoring Sites

Metadata: <http://www.fla-etat.org/est/metadata/pcts.htm>

Area of Interest Doral Freight (NW 36TH ST) - Alternative #1, analyzed on 03/13/2018.

Footprint analyzed

Facility Status	Facility ID	Name
WORK UNDERWAY	8628723	DADE CNTY-METRO TRAFFIC SIGNS
CLOSURE	8506218	SUNSHINE #231
CLOSURE	8506218	SUNSHINE #231
CLOSURE	8506218	SUNSHINE #231
CLOSURE	8506218	SUNSHINE #231
CLOSURE	8505892	SHELL-RODRIGUEZ
CLOSURE	8505892	SHELL-RODRIGUEZ
CLOSURE	8505892	SHELL-RODRIGUEZ
CLOSURE	8505892	SHELL-RODRIGUEZ
CLOSURE	8505892	SHELL-RODRIGUEZ
CLOSURE	8505892	SHELL-RODRIGUEZ
CLOSURE	8505892	SHELL-RODRIGUEZ
CLOSURE	8505892	SHELL-RODRIGUEZ
WORK UNDERWAY	8504718	CHEVRON #36 - L & Y
NO CLEANUP REQUIRED	8504718	CHEVRON #36 - L & Y
NO CLEANUP REQUIRED	8733386	PALMETTO FORD TRUCK SALES INC

Summary: 16 feature(s) found within buffer.

Principal Aquifers of the State of Florida

Metadata: <http://www.fla-etat.org/est/metadata/aquip.htm>

Area of Interest Doral Freight (NW 36TH ST) - Alternative #1, analyzed on 03/13/2018.

Footprint analyzed

Description	Area of Interest	
	Acr	Pct
BISCAYNE AQUIFER	113.04	100%

RCI-NHD24FLOWLINE intersect (USCG D7)

Metadata: http://www.fla-etat.org/est/metadata/rci_nhd24flow_uscg_d7.htm

Area of Interest Doral Freight (NW 36TH ST) - Alternative #1, analyzed on 03/13/2018.

Footprint analyzed

Description	GNIS Name	NHD ReachCode	Latitude	Longitude
CANAL/DITCH AT NW 36 ST		03090206031146	25.8088433663	-80.3092791815
CANAL/DITCH AT NW 36 ST		03090206031106	25.8092801749	-80.31853251
CANAL/DITCH AT NW 74 AVE		03090206031106	25.8081840849	-80.3175613728
CANAL/DITCH AT NW 72 AVE		03090206031106	25.8079485351	-80.3131441927

Summary: 4 feature(s) found within buffer.

Railroads in the State of Florida

Railroads in the State of Florida, measured in linear feet.

Metadata: http://www.fla-etat.org/est/metadata/rails_transtat.htm

Area of Interest Doral Freight (NW 36TH ST) - Alternative #1, analyzed on 03/13/2018.

Footprint analyzed

Description	O Ft.
MAINLINE	1082.4239
YARD	2338.4655

Recharge Areas of the Floridan Aquifer

Metadata: <http://www.fla-etat.org/est/metadata/rcharg.htm>

Area of Interest Doral Freight (NW 36TH ST) - Alternative #1, analyzed on 03/13/2018.

Footprint analyzed

Description	Area of Interest	
	Acr	Pct
DISCHARGE/LESS THAN 1	113.04	100%

Reclass of Wetland Habitats of High Priority to Endangered and Threatened Species in Florida - 2012

Metadata: http://www.fla-etat.org/est/metadata/priority_wetlands_2012_reclass.htm

Area of Interest Doral Freight (NW 36TH ST) - Alternative #1, analyzed on 03/13/2018.

Footprint analyzed

Description	Area of Interest	
	Acr	Pct
1-3 FOCAL SPECIES IN WETLAND AREAS	0.67	0.59%
UNKNOWN DESCRIPTION	112.38	99.41%

SFWMD Industrial Areas 2008

Metadata: http://www.fla-etat.org/est/metadata/lu_sf_industrial_08.htm

Area of Interest Doral Freight (NW 36TH ST) - Alternative #1, analyzed on 03/13/2018.

Footprint analyzed

Land Use Classification	Area of Interest	
	Acr	Pct
1550 OTHER LIGHT INDUSTRY	14.82	13.11%

Shared-Use Nonmotorized (SUN) Trail Network in Florida

Metadata: <http://www.fla-etat.org/est/metadata/suntrailnetwork.htm>

Area of Interest Doral Freight (NW 36TH ST) - Alternative #1, analyzed on 03/13/2018.

Footprint analyzed

Corridor	Status
PERIMETER TRAIL	GAP REQUIRING ACQUISITION

Summary: 840.49 linear feet within buffer.

Snail Kite Consultation Area

Metadata: http://www.fla-etat.org/est/metadata/ca_snail_kite.htm

Area of Interest Doral Freight (NW 36TH ST) - Alternative #1, analyzed on 03/13/2018.

Footprint analyzed

Description	Area of Interest	
	Acr	Pct
SNAIL KITE CONSULTATION AREA	113.04	100%

Sole Source Aquifers

Metadata: <http://www.fla-etat.org/est/metadata/epassa.htm>

Area of Interest Doral Freight (NW 36TH ST) - Alternative #1, analyzed on 03/13/2018.

Footprint analyzed

Aquifer
BISCAYNE AQUIFER SSA

Summary: 113.04 acres, 100 percent of analysis area.

Storage Tank Contamination Monitoring (STCM)

Storage Tank Contamination Monitoring

Metadata: <http://www.fla-etat.org/est/metadata/stcm.htm>

Area of Interest Doral Freight (NW 36TH ST) - Alternative #1, analyzed on 03/13/2018.

Footprint analyzed

Facility ID	Facility Status	Site type
9601930	OPEN	COUNTY GOVERNMENT
8504718	OPEN	RETAIL STATION
8733386	OPEN	FUEL USER/NON-RETAIL
9601931	OPEN	COUNTY GOVERNMENT
9802133	OPEN	COUNTY GOVERNMENT
8506218	OPEN	RETAIL STATION
9813073	OPEN	DRYCLEANER
8628723	OPEN	COUNTY GOVERNMENT
8505892	OPEN	RETAIL STATION

Summary: 9 feature(s) found within buffer.

Summary of Specific Soils - SSURGO

County Soil Survey maps published by the United States Department of Agriculture (USDA) Natural Resources Conservation Service (NRCS) as the Soil Service Geographic (SSURGO) data set.

Metadata: http://www.fla-etat.org/est/metadata/nrcs_soils.htm

Area of Interest Doral Freight (NW 36TH ST) - Alternative #1, analyzed on 03/13/2018.

Footprint analyzed

Mapunit Key	Area of Interest	
	Acr	Pct
631579	113.04	100%

Super Act Risk Sources

FDOH Super Act Risk Sources

Metadata: http://www.fla-etat.org/est/metadata/superact_risk.htm

Area of Interest Doral Freight (NW 36TH ST) - Alternative #1, analyzed on 03/13/2018.

Footprint analyzed

Substance type	Project	Description
PETROLEUM	SUPER	PALMETTO FORD TRUCK SALES
PETROLEUM	SUPER	SHELL #100678
PETROLEUM	SUPER	SHELL RODRIGUEZ
PETROLEUM	SUPER	CHEVRON #47629
PETROLEUM	SUPER	PALMETTO AUTO TRUCKS/FORD
PETROLEUM	SUPER	DADE CNTY METRO SIGNS

Summary: 6 feature(s) found within buffer.

Surficial Aquifer System FAVA Response Theme

Metadata: http://www.fla-etat.org/est/metadata/fava_sas.htm

Area of Interest Doral Freight (NW 36TH ST) - Alternative #1, analyzed on 03/13/2018.

Footprint analyzed

Description	Area of Interest	
	Acr	Pct
MORE VULNERABLE	107.05	94.70%
UNKNOWN DESCRIPTION	6	5.30%

Surficial Geology

Metadata: <http://www.fla-etat.org/est/metadata/surgeo.htm>

Area of Interest Doral Freight (NW 36TH ST) - Alternative #1, analyzed on 03/13/2018.

Footprint analyzed

Description	Area of Interest	
	Acr	Pct
MIAMI LS	113.04	100%

Township Range Section

Public Land Surveys, Township Range Section

Metadata: <http://www.fla-etat.org/est/metadata/plss.htm>

Area of Interest Doral Freight (NW 36TH ST) - Alternative #1, analyzed on 03/13/2018.

Footprint analyzed

Township, Range, Section

53S40E26

53S40E27

Summary: 113.04 acres, 100 percent of analysis area.

Traffic Analysis Zones 2000

Metadata: <http://www.fla-etat.org/est/metadata/taz2000.htm>

Area of Interest Doral Freight (NW 36TH ST) - Alternative #1, analyzed on 03/13/2018.

Footprint analyzed

2000 Population

2253362

Summary: 113.04 acres, 100 percent of analysis area.

Transportation Disadvantaged Service Provider Areas (TDSP) in Florida - 2010

Metadata: <http://www.fla-etat.org/est/metadata/tdsp.htm>

Area of Interest Doral Freight (NW 36TH ST) - Alternative #1, analyzed on 03/13/2018.

Footprint analyzed

County	Description
MIAMI-DADE	MIAMI-DADE TRANSIT AUTHORITY

Summary: 113.04 acres, 100 percent of analysis area.

US EPA National Pollutant Discharge Elimination System (NPDES)

Metadata: <http://www.fla-etat.org/est/metadata/epanpdes.htm>

Area of Interest Doral Freight (NW 36TH ST) - Alternative #1, analyzed on 03/13/2018.

Footprint analyzed

Registry ID	Facility Name
110067186949	ALOFT AIRPORT HOTEL
110067172963	FOUR POINTS HOTEL

Summary: 2 feature(s) found within buffer.

US EPA Resource Conservation and Recovery Act (RCA) Regulated Facilities

US EPA Resource Conservation and Recovery Act (RCRA) Regulated Facilities

Metadata: <http://www.fla-etat.org/est/metadata/eparcra.htm>

Area of Interest Doral Freight (NW 36TH ST) - Alternative #1, analyzed on 03/13/2018.

Footprint analyzed

Facility ID	Facility Name
110018877848	AIRPORT MEDICAL CLINIC
110007452611	CHEVRON PRODUCTS COMPANY #47629
110007471119	DADE COUNTY PUBLIC WORKS DEPT - SIGNS SIGNAL
110054830670	FLORIDA DEP DSCP SITE D351 FAC ID#139501189
110008333909	LINOTYPE CO
110035593783	PALMETTO FORD TRUCK SALES INC
110007445737	SHELL OIL CO
110007436836	STAR ENTERPRISE

Summary: 8 feature(s) found within buffer.

USFWS Ecological Services Area Federally Listed Species

U.S. Fish and Wildlife Service Ecological Services Area Federally Listed Species

Metadata: http://www.fla-etat.org/est/metadata/eso_species.htm

Area of Interest Doral Freight (NW 36TH ST) - Alternative #1, analyzed on 03/13/2018.

Footprint analyzed

County	Office	Mammals	Birds	Fish	Reptiles	Amphibians	Mollusks	Crustaceans	Plants	Plants continued	Ferns and Allies	Invertebrates	Lichen
MIAMI-DADE	SOUTH FLORIDA ESO	FLORIDA BONNETED BAT, FLORIDA PANTHER, PUMA, WEST INDIAN MANATEE	AUDUBON'S CRESTED CARACARA, BACHMAN'S WARBLER, CAPE SABLE SEASIDE SPARROW, EVERGLADE SNAIL, KITE, FLORIDA GRASSHOPPER SPARROW, FLORIDA SCRUB-JAY, IVORY-BILLED WOODPECKER, KIRTLAND'S	GULF STURGEON, SMALLTROT, SAWFISH	AMERICAN ALLIGATOR, AMERICAN CROCODILE, EASTERN INDIGO SNAKE, HAWKSBILL SEA TURTLE, LEATHERBACK SEA TURTLE				BEACH JACQUEMONTIA, BLODGETT'S SILVERBUSSH, CAPE SABLE THOROUGHWORT, CARTER'S MUSTARD, CARTER'S SMALL-FLOWERED FLAX, CRENULATE LEAD-PLANT, DELTOID SPURGE, EVERGLADES BULLY, FLORIDA BRICKELL	FLORIDA SEMAPHORE CACTUS, GARBER'S SPURGE, JOHNSON'S SEAGRASS, OKEECHOBEE GOURD, PINELAND SANDMATSAND FLAX, SMALL'S MILKPEA, TINY POLYGAL	FLORIDA BRISTLE FERN	BARTRAM'S HAIRSTREAK BUTTERFLY, ELKHORN CORAL, FLORIDA LEAFWING BUTTERFLY, MIAMI BLUE BUTTERFLY, SCHAUSS SWALLOWTAIL BUTTERFLY, STAGHORN CORAL, STOCK ISLAND TREE SNAIL	

County	Office	Mammals	Birds	Fish	Reptiles	Amphibians	Mollusks	Crustaceans	Plants	Plants continued	Ferns and Allies	Invertebrates	Lichen
			WARBLER, PIPING PLOVER, RED KNOT, RED COCKADE WOODPECKER, WOOD STORK						- BUSH, FLORIDA PINELAND CRABGRASS, FLORIDA PRAIRIE-CLOVER				

Summary: 113.04 acres, 100 percent of analysis area.

USGS Geographic Names Information System

Metadata: <http://www.fla-etat.org/est/metadata/gnis.htm>

Area of Interest Doral Freight (NW 36TH ST) - Alternative #1, analyzed on 03/13/2018.

Footprint analyzed

Name

LITTLE VILLAGE DAY CARE CENTER
MIAMI - DADE COUNTY FIRE RESCUE STATION 17
MIAMI - DADE COUNTY TURNER GUILFORD KNIGHT CORRECTIONAL CENTER
MIAMI - DADE COUNTY CORRECTIONS STOCKADE

Summary: 4 feature(s) found within buffer.

Urbanized Areas

Urban Exclusion Area

Metadata: <http://www.fla-etat.org/est/metadata/urban.htm>

Area of Interest Doral Freight (NW 36TH ST) - Alternative #1, analyzed on 03/13/2018.

Footprint analyzed

Name

MIAMI

Summary: 113.04 acres, 100 percent of analysis area.

Verified Impaired Florida Waters: Run 48 - August 2013

Metadata: http://www.fla-etat.org/est/metadata/impaired_waters.htm

Area of Interest Doral Freight (NW 36TH ST) - Alternative #1, analyzed on 03/13/2018.

Footprint analyzed

Name	Unique Water Body Identifier Number	Impairment(s) that Failed Water Quality Standards
C-6/MIAMI CANAL	3290	FECAL COLIFORM
C-6/MIAMI CANAL	3290	MERCURY (IN FISH TISSUE)

Summary: 226.09 acres, 200 percent of analysis area.

Water Management District Boundaries

Metadata: <http://www.fla-etat.org/est/metadata/wmdbnd.htm>

Area of Interest Doral Freight (NW 36TH ST) - Alternative #1, analyzed on 03/13/2018.

Footprint analyzed

Description
SOUTH FLORIDA WATER MANAGEMENT DISTRICT

Summary: 113.04 acres, 100 percent of analysis area.

Waterbody IDs

FDEP Waterbody IDs

Metadata: <http://www.fla-etat.org/est/metadata/wbids.htm>

Area of Interest Doral Freight (NW 36TH ST) - Alternative #1, analyzed on 03/13/2018.

Footprint analyzed

Description
C-6/MIAMI CANAL

Summary: 113.04 acres, 100 percent of analysis area.

Wireless Antenna Structure Locations

Registered wireless antenna structure locations from the FCC

Metadata: <http://www.fla-etat.org/est/metadata/antreg.htm>

Area of Interest Doral Freight (NW 36TH ST) - Alternative #1, analyzed on 03/13/2018.

Footprint analyzed

FCC Registration Number	Owner
1029099	NEW CINGULAR WIRELESS PCS, LLC
1231670	MIAMI-DADE COUNTY

Summary: 2 feature(s) found within buffer.

Woodstork Core Foraging Areas

Metadata: http://www.fla-etat.org/est/metadata/woodstork_areas.htm

Area of Interest Doral Freight (NW 36TH ST) - Alternative #1, analyzed on 03/13/2018.

Footprint analyzed

Area of Interest

Name	Acr	Pct
WOOD STORK AREAS	113.04	100%

Appendix 1: Analysis Issue Matrix

Doral Freight (NW 36TH ST) Area of Interest

This AOI will be available in the EST until 04/12/2018

Last updated by Alexis Thomas @ FDOT District 6

The table below lists all of the analysis types that have been run for this project, crossreferenced with environmental resource issues.

Analysis Type	Social and Economic						Cultural			Natural				Physical							
	Land Use Changes	Social	Relocation Potential	Farmlands	Aesthetic Effects	Economic	Mobility	Section 4(f) Potential	Historic and Archaeological Sites	Recreation Areas	Wetlands and Surface Waters	Water Quality and Quantity	Floodplains	Wildlife and Habitat	Coastal and Marine	Noise	Air Quality	Contamination	Infrastructure	Navigation	Special Designations
2000 Census Block Data		✓																			
2000 Census Data Block Groups - Housing		✓				✓															
2000 Census Data Block Groups - Income		✓				✓															
2000 Census Data Block Groups - Language		✓				✓															
2000 Census Data Block Groups - Percentages		✓				✓															
2000 Census Data Block Groups - Population Densities		✓				✓															
2000 Census Data Block Groups - Population Totals		✓				✓															
2000 Census Data Block Groups - Transportation		✓				✓															
2000 US Census Block Data - Minority Population greater than 40%		✓				✓															
2001 Intermodal Terminal Facilities							✓														
2003 FFWCC Habitat and Landcover GRID													✓								
2008 SFWMD FL Land Use and Land Cover	✓	✓				✓								✓							
2010 Amtrak Intercity Railroad Terminals	✓	✓				✓	✓												✓		
2010 Census County Demographics		✓				✓															
2010 Census Data Block Groups - Housing		✓				✓															
2010 Census Data Block Groups - Income		✓				✓															
2010 Census Data Block Groups - Language		✓				✓															

Analysis Type	Land Use Changes	Social	Relocation Potential	Farmlands	Aesthetic Effects	Economic	Mobility	Section 4(f) Potential	Historic and Archaeological Sites	Recreation Areas	Wetlands and Surface Waters	Water Quality and Quantity	Floodplains	Wildlife and Habitat	Coastal and Marine	Noise	Air Quality	Contamination	Infrastructure	Navigation	Special Designations
2010 Census Data Block Groups - Percentages		✓				✓															
2010 Census Data Block Groups - Population Densities		✓				✓															
2010 Census Data Block Groups - Population Totals		✓				✓															
2010 Census Data Block Groups - Race and Ethnicity		✓				✓															
2010 Census Data Block Groups - Transportation		✓				✓															
2010 Census Designated Places	✓	✓	✓		✓	✓	✓		✓	✓							✓	✓	✓		✓
2010 US Census Block Data		✓				✓															
2010 US Census Block Data - Minority Population greater than 40%		✓				✓															
2011 SWFWMD FL Land Use and Land Cover	✓	✓				✓									✓						
2013 NFWMD FL Land Use and Land Cover	✓	✓				✓									✓						
2014 SJRWMD FL Land Use and Land Cover	✓	✓				✓									✓						
2014 SRWMD FL Land Use and Land Cover	✓	✓				✓									✓						
2016 American Community Survey Block Group Data - Household Language		✓				✓															
2016 American Community Survey Block Group Data - Housing		✓				✓															
2016 American Community Survey Block Group Data - Income		✓				✓															
2016 American Community Survey Block Group Data - Language		✓				✓															
2016 American Community Survey Block Group Data - Percentages		✓				✓															
2016 American Community Survey Block Group Data - Population Densities		✓				✓															
2016 American Community Survey Block Group Data - Population Totals		✓				✓															
2016 American Community Survey Block Group Data - Race and Ethnicity		✓				✓															
2016 American Community Survey Block Group Data - Transportation		✓				✓															
AM Tower Structures																✓				✓	
Abandoned Rails (Subset of BTS Rails)									✓	✓								✓			
Abandoned Rails 2015 (Subset of BTS Rails)									✓	✓								✓			
Adopted Total Maximum Daily Loads (TMDLs) in Florida											✓			✓							
Air Quality Maintenance Areas																	✓				
Airport Runways (Polygons)		✓				✓	✓								✓				✓		

Analysis Type	Land Use Changes	Social	Relocation Potential	Farmlands	Aesthetic Effects	Economic	Mobility	Section 4(f) Potential	Historic and Archaeological Sites	Recreation Areas	Wetlands and Surface Waters	Water Quality and Quantity	Floodplains	Wildlife and Habitat	Coastal and Marine	Noise	Air Quality	Contamination	Infrastructure	Navigation	Special Designations
Airports		✓				✓	✓									✓			✓		
Ambient Air Monitoring Sites																	✓				
American Crocodile Critical Habitat														✓							
American Indian Lands and Native Entities In Florida		✓				✓			✓												✓
Areas of Critical State Concern in Florida																					✓
Atlantic Coast Plants Consultation Area														✓							
Audubons Crested Caracara Occurrences in Florida (1992-2009)														✓							
Aviation Transportation Facilities		✓				✓	✓									✓			✓		
Bald Eagle Nesting Territories														✓							
Basin Management Action Plans (BMAP) Areas in Florida												✓		✓							
Biomedical Waste													✓					✓			
Black Bear Range														✓							
Black Bear Road Kills														✓							
Brownfield Location Boundaries	✓	✓												✓				✓			✓
Bus Transit Routes						✓	✓														
CLIP Version 4 Aggregated CLIP Priorities														✓							
CLIP Version 4 Aquifer Recharge														✓							
CLIP Version 4 Biodiversity Resource Priorities														✓							
CLIP Version 4 Critical Lands and Waters Identification - High Priority Private Wetlands and Uplands														✓							
CLIP Version 4 Florida Ecological Greenways Network														✓							
CLIP Version 4 Landscape Integrity Index														✓							
CLIP Version 4 Landscape Resource Priorities														✓							
CLIP Version 4 Natural Floodplain														✓							
CLIP Version 4 Potential Habitat Richness														✓							
CLIP Version 4 Priority Natural Communities														✓							
CLIP Version 4 Rare Species Habitat Conservation Priorities														✓							
CLIP Version 4 Significant Surface Waters														✓							
CLIP Version 4 Strategic Habitat Conservation Areas														✓							
CLIP Version 4 Surface Water Resource Priorities														✓							
CLIP Version 4 Wetlands														✓							
Cape Sable Seaside Sparrow Consultation Area														✓							

Analysis Type	Land Use Changes	Social	Relocation Potential	Farmlands	Aesthetic Effects	Economic	Mobility	Section 4(f) Potential	Historic and Archaeological Sites	Recreation Areas	Wetlands and Surface Waters	Water Quality and Quantity	Floodplains	Wildlife and Habitat	Coastal and Marine	Noise	Air Quality	Contamination	Infrastructure	Navigation	Special Designations
Cape Sable Seaside Sparrow Historic Range														✓							
Cape Sable Sparrow Critical Habitat														✓							
Caracara Consultation Area														✓					✓		
Cellular Antenna Locations																					
Cemeteries (Points)		✓														✓					
Cemeteries (Polygons)		✓														✓					
Census Bureau Landmarks - Points		✓																			
Census Bureau Landmarks - Polygons		✓																			
Coastal Assessment Framework																					
Coastal Barrier Resource System													✓		✓						✓
Coastal Change Analysis Program - 2010													✓		✓						
Coastal Emergency Management Flood Data												✓	✓		✓						
Coastline												✓	✓								
Community Boundaries (User Defined)		✓																			
Community Centers (Points)		✓																			
Community and Fraternal Center Boundaries in Florida - 2015		✓														✓					
Comprehensive Everglades Restoration Plan (CERP) Project Boundaries										✓	✓	✓	✓	✓	✓			✓			✓
Cooperative Land Cover (CLC v3.2)														✓	✓						
Correctional Facilities		✓												✓					✓		
Cotton Mouse Consultation Area														✓							
County Demographics - 2000 Census		✓				✓															
Critical Habitat for the Reticulated Flatwoods Salamander and Frosted Flatwoods														✓							
Critical Habitat in Florida for the West Indian Manatee - 2005														✓							
Critical Wildlife Area Boundaries														✓							
Crocodile Consultation Area														✓							
Cross Florida Barge Canal Structures		✓					✓								✓					✓	
Cultural Centers (Polygons)		✓														✓					
Cultural Centers (Points)		✓														✓					
D1 - Year Built by Decade (1970's)									✓												
D1 - Year Built by Decade (Before 1970)									✓												
D2 - Year Built by Decade (1970's)									✓												

Analysis Type	Land Use Changes	Social	Relocation Potential	Farmlands	Aesthetic Effects	Economic	Mobility	Section 4(f) Potential	Historic and Archaeological Sites	Recreation Areas	Wetlands and Surface Waters	Water Quality and Quantity	Floodplains	Wildlife and Habitat	Coastal and Marine	Noise	Air Quality	Contamination	Infrastructure	Navigation	Special Designations
D2 - Year Built by Decade (Before 1970)									✓												
D3 - Year Built by Decade (1970's)									✓												
D3 - Year Built by Decade (Before 1970)									✓												
D4 - Year Built by Decade (1970's)									✓												
D4 - Year Built by Decade (Before 1970)									✓												
D5 - Year Built by Decade (1970's)									✓												
D5 - Year Built by Decade (Before 1970)									✓												
D6 - Year Built by Decade (1970's)									✓												
D6 - Year Built by Decade (Before 1970)									✓												
D7 - Year Built by Decade (1970's)									✓												
D7 - Year Built by Decade (Before 1970)									✓												
DERM Contaminated Sites in Miami-Dade County												✓	✓					✓	✓		
DFIRM (SFHA) 100 Year Flood Zones												✓	✓								✓
DFIRM 100 Year Floodplain												✓	✓								✓
DFIRM 500 Year Floodplain												✓	✓								✓
DRASTIC Coverage for the Floridan Aquifer System												✓	✓					✓	✓		
DRASTIC Coverage for the Intermediate Aquifer												✓	✓					✓	✓		
DRASTIC Coverage for the Surficial Aquifer System												✓	✓					✓	✓		
Developments of Regional Impact (DRI)							✓									✓					
District 1 Generalized Landuse	✓	✓																			
District 2 Generalized Landuse	✓	✓																			
District 3 Generalized Landuse	✓	✓																			
District 4 Generalized Landuse	✓	✓																			
District 5 Generalized Landuse	✓	✓																			
District 6 Generalized Landuse	✓	✓																			
District 7 Generalized Landuse	✓	✓																			
EPA Water Quality Data Monitoring Stations												✓									
Ecosystem Management Areas														✓							
Enterprise Zones	✓	✓	✓		✓	✓	✓									✓					
Environmental Geology									✓									✓			
Environmentally Sensitive Shorelines													✓	✓	✓				✓		
Existing Recreational Trails		✓						✓		✓						✓					

Analysis Type	Land Use Changes	Social	Relocation Potential	Farmlands	Aesthetic Effects	Economic	Mobility	Section 4(f) Potential	Historic and Archaeological Sites	Recreation Areas	Wetlands and Surface Waters	Water Quality and Quantity	Floodplains	Wildlife and Habitat	Coastal and Marine	Noise	Air Quality	Contamination	Infrastructure	Navigation	Special Designations
FDEM Places of Worship		✓														✓					
FDEP Dry Cleaning Program Sites		✓											✓					✓	✓		
FDEP Institutional Control Registry		✓											✓					✓	✓		
FDEP Mitigation Banks											✓							✓	✓		
FDEP Off Site Contamination Notices												✓						✓	✓		
FDEP Springs 2009												✓									
FDOT RCI Bridges		✓						✓	✓												
FFWCC IWHRS Reclass 2009								✓													
FFWCC Management Areas								✓		✓											
FFWCC Potential Habitat Richness - 2009																					
FFWCC State Manatee Protection Zones																					
FFWCC Strategic Habitat Conservation Areas Priority Rankings - 2009																					
FFWCC Strategic Habitat Conservation Areas Richness - 2009																					
FFWCC Strategic Habitat Conservation Areas by Species - 2009																					
FFWCC Wildlife Observations																					
FNAI Bird Rookeries																					
FNAI Element Occurrence																					
FWC 1999 Wading Bird Rookery Surveys																					
FWC Black Bear Nuisance Reports																					
Facility Crossings		✓																			
Fatal Crashes On Florida Local and State Highway System (SHS) Roadways (2005 - 2007)	✓	✓						✓	✓												
Fatal Crashes on Florida Local and State Highway System (SHS) Roadways (2008 - 2009)	✓	✓						✓	✓												
Fatal Crashes on Florida Local and State Highway System (SHS) Roadways (2010)	✓	✓						✓	✓												
Fatal Crashes on Florida Local and State Highway System (SHS) Roadways (2011)	✓	✓						✓	✓												
Fatal Crashes on Florida Local and State Highway System (SHS) Roadways (2012)	✓	✓						✓	✓												
Fatal Crashes on Florida Local and State Highway System (SHS) Roadways (2013)	✓	✓						✓	✓												
Fatal Crashes on Florida Local and State Highway System (SHS) Roadways (2014)	✓	✓						✓	✓												

Analysis Type	Land Use Changes	Social	Relocation Potential	Farmlands	Aesthetic Effects	Economic	Mobility	Section 4(f) Potential	Historic and Archaeological Sites	Recreation Areas	Wetlands and Surface Waters	Water Quality and Quantity	Floodplains	Wildlife and Habitat	Coastal and Marine	Noise	Air Quality	Contamination	Infrastructure	Navigation	Special Designations
Federal Aviation Administration Obstructions							✓												✓		
Final Designation of Critical Habitat in Florida for Anaea Troglodyta Floridaalis (Florida Leafwing Butterfly) - 2014														✓							
Final Designation of Critical Habitat in Florida for Chromolaena Frustrata (Cape Sable Thoroughwort) - 2014														✓							
Final Designation of Critical Habitat in Florida for Strymon Acis (Bartram's Scrub-Hairstreak) - 2014														✓							
Final Designation of Critical Habitat in Florida for the Elkhorn and Staghorn Corals - 2009														✓							
Final Designation of Critical Habitat in Florida for the Smalltooth Sawfish - 2009														✓							
Fixed-Guideway Transit Network Stations						✓	✓														
Fixed-Guideway Transit and Ferry Network						✓	✓														
Florida 5 Year Crash Rates	✓	✓					✓		✓												
Florida Artificial Reefs															✓						
Florida Bonneted Bat Consultation Area														✓							
Florida Forever BOT Projects	✓		✓			✓		✓		✓				✓							✓
Florida Grasshopper Sparrow Consultation Area														✓							
Florida Invasive Plants														✓							
Florida Managed Areas										✓				✓							
Florida National Wildlife Refuges														✓		✓					
Florida Panther Mortality (1972 through August 2010)														✓							
Florida Reef Locations and Names															✓						
Florida Sand Skink and Blue-tailed (Bluetail) Mole Skink Suitability														✓							
Florida Scenic Highways and Byways																✓					✓
Florida Sea Grass Bed Scar Damage															✓						
Florida Site File Archaeological or Historic Sites		✓						✓	✓												
Florida Site File Areas with No Field Survey Project Boundary Present								✓	✓												
Florida Site File Cemeteries		✓						✓	✓							✓					
Florida Site File Field Survey Project Boundaries		✓						✓	✓												
Florida Site File Historic Bridges		✓						✓	✓												
Florida Site File Historic Standing Structures		✓						✓	✓												

Analysis Type	Land Use Changes	Social	Relocation Potential	Farmlands	Aesthetic Effects	Economic	Mobility	Section 4(f) Potential	Historic and Archaeological Sites	Recreation Areas	Wetlands and Surface Waters	Water Quality and Quantity	Floodplains	Wildlife and Habitat	Coastal and Marine	Noise	Air Quality	Contamination	Infrastructure	Navigation	Special Designations
Florida Site File Resource Groups		✓						✓	✓												
Florida Species Observations 2007														✓							
Florida State Parks										✓				✓							
Floridan Aquifer System FAVA Response Theme											✓							✓			
Fm Tower Structures																✓			✓		
Forest Inventory and Analysis														✓							
Freshwater Mussels Critical Habitat														✓							
Front Porch Communities		✓																			
Future Land Use 2008	✓	✓				✓															
Generalized Agricultural Land Use				✓																	
Geocoded Assisted Housing		✓																			
Geocoded Civic Centers		✓																			
Geocoded Fire Stations		✓																			
Geocoded Government Buildings		✓																			
Geocoded Health Care Facilities		✓														✓					
Geocoded Homeowner and Condominium Associations		✓														✓					
Geocoded Hospitals	✓	✓							✓							✓				✓	
Geocoded Laser Facilities		✓														✓					
Geocoded Law Enforcement Facilities		✓														✓					
Geocoded Schools		✓	✓							✓						✓		✓			
Geocoded Social Service Facilities		✓																			
Geocoded Veteran Facilities		✓				✓															
Geological Features																					
Golf Courses									✓	✓											
Gopher Tortoise Relocation Permit Recipient Sites in Florida														✓							
Groundwater Monitoring Wells		✓																			
Group Care Facilities		✓														✓					
Gulf Sturgeon Critical Marine Habitat														✓							
Gulf Sturgeon Critical Riverine Habitat														✓							
HUD Empowerment Zones / Enterprise Communities	✓	✓	✓		✓	✓	✓									✓					
Hazardous Waste Facilities												✓	✓					✓	✓		
Hydrologic Cataloging Units of Florida																					

Analysis Type	Land Use Changes	Social	Relocation Potential	Farmlands	Aesthetic Effects	Economic	Mobility	Section 4(f) Potential	Historic and Archaeological Sites	Recreation Areas	Wetlands and Surface Waters	Water Quality and Quantity	Floodplains	Wildlife and Habitat	Coastal and Marine	Noise	Air Quality	Contamination	Infrastructure	Navigation	Special Designations
Impact on Prescribed Burning												✓		✓				✓			
Intermediate Aquifer System FAVA Response Theme												✓		✓	✓			✓			
Johnson Seagrass Critical Habitat											✓			✓	✓						
Key Deer Consultation Area														✓	✓						
Lake Wales Ridge Plants Consultation Area														✓	✓						
Large Quantity Generators of Hazardous Waste													✓					✓	✓		
Limited Use Drinking Water Wells												✓						✓	✓		
List of Aquatic Preserves												✓	✓		✓			✓	✓		✓
List of Hydric Soils Classified by NRCS									✓		✓			✓	✓			✓			
List of Specific Soils - SSURGO				✓							✓			✓	✓						
Local Florida Parks and Recreational Facility Boundaries		✓								✓				✓	✓						
Lower Keys Marsh Rabbit Consultatio Area														✓	✓						
Major Dams - 2010											✓	✓	✓		✓				✓	✓	
Managed Burn Zones (Lake Wales Ridge)														✓	✓		✓				
Manatee Consultation Area														✓	✓						
Mangroves										✓	✓		✓	✓	✓						✓
Miami-Dade Keys Plants Consultation Area														✓	✓						
Migrant Labor Camps		✓	✓			✓	✓														
Mitigation Property managed by NFWMD											✓								✓		
Mobile Home and RV Parks		✓	✓			✓	✓														
NPDES Stormwater Permits																		✓	✓		✓
NWFMD Agricultural Lands 2013				✓														✓	✓		
NWFMD Industrial Areas 2013																	✓				
NWFMD Residential Areas 2013		✓	✓		✓											✓	✓				
NWFMD Wetlands 2013											✓			✓							
National Bridge Inventory		✓						✓	✓												
National Estuarine Research Reserves								✓	✓			✓	✓		✓						✓
National Forests								✓	✓	✓				✓							✓
National Historic Preservation Act - Florida Certified Local Governments								✓	✓												✓
National Marine Sanctuary Areas														✓	✓	✓					
National Park Projects								✓	✓	✓				✓	✓	✓					

Analysis Type	Land Use Changes	Social	Relocation Potential	Farmlands	Aesthetic Effects	Economic	Mobility	Section 4(f) Potential	Historic and Archaeological Sites	Recreation Areas	Wetlands and Surface Waters	Water Quality and Quantity	Floodplains	Wildlife and Habitat	Coastal and Marine	Noise	Air Quality	Contamination	Infrastructure	Navigation	Special Designations
National Parks and Seashores								✓		✓				✓	✓	✓					
National Priority List Sites																		✓			
National Register of Historic Places		✓						✓	✓												
National Wetlands Inventory										✓										✓	
Noise Barriers					✓											✓					
Nonfatal Crashes On Florida Local and State Highway System (SHS) Roadways (2005 - 2007)	✓	✓					✓		✓												
Nonfatal Crashes on Florida Local and State Highway System (SHS) Roadways (2008 - 2009)	✓	✓					✓		✓												
Nonfatal Crashes on Florida Local and State Highway System (SHS) Roadways (2010)	✓	✓					✓		✓												
Nonfatal Crashes on Florida Local and State Highway System (SHS) Roadways (2011)	✓	✓					✓		✓												
Nonfatal Crashes on Florida Local and State Highway System (SHS) Roadways (2012)	✓	✓					✓		✓												
Nonfatal Crashes on Florida Local and State Highway System (SHS) Roadways (2013)	✓	✓					✓		✓												
Nonfatal Crashes on Florida Local and State Highway System (SHS) Roadways (2014)	✓	✓					✓		✓												
Northern Everglades and Estuaries Protection Program (NEEP) Watersheds - 2011										✓	✓										
Nuclear Site Locations																		✓			
OGT: Hiking Trails Priorities (2013-2017)		✓					✓	✓		✓											
OGT: Multi-Use Trails Opportunities		✓					✓	✓		✓											
OGT: Paddling Trails Opportunities		✓					✓	✓		✓											
Ocean Dredged Material Disposal Sites															✓						
Okeechobee Gourd Consultation Area														✓							
Onsite Sewage											✓	✓						✓			
Other Outstanding Florida Waters											✓		✓								✓
Panther Consultation Area														✓							
Panther Zones														✓							
Parcel Derived Civic Centers		✓																			
Parcel Derived Health Care Facilities		✓														✓					
Parcel Derived Intermodal Facilities		✓																			
Parcel Derived Right of Ways		✓																			

Analysis Type	Land Use Changes	Social	Relocation Potential	Farmlands	Aesthetic Effects	Economic	Mobility	Section 4(f) Potential	Historic and Archaeological Sites	Recreation Areas	Wetlands and Surface Waters	Water Quality and Quantity	Floodplains	Wildlife and Habitat	Coastal and Marine	Noise	Air Quality	Contamination	Infrastructure	Navigation	Special Designations
Parcel Derived Schools		✓						✓	✓	✓						✓		✓	✓		
Parcel Derived Social Service Facilities		✓																			
Parks and Recreational Facilities (Points)		✓								✓						✓					
Petroleum Contamination Monitoring Sites													✓					✓	✓		
Phosphorous Restrictive Basins												✓									
Piping Plover Consultation Area														✓							
Piping Plover Critical Habitat														✓							
Planned Unit Development	✓	✓				✓								✓		✓					✓
Potable Water Wells	✓											✓									✓
Potential Navigable Waterways							✓			✓			✓		✓					✓	✓
Prime Farm Land				✓																✓	✓
Prime Farmland in Florida with Associated Level 3 Water Management District Land Use Descriptions				✓																	
Principal Aquifers of the State of Florida												✓									
Proposed Designation of Critical Habitat in Florida for Brickellia Mosieri (Florida Brickell-Bush) - 2013														✓							
Proposed Designation of Critical Habitat in Florida for Linum Carteri Carteri (Carter's Small-Flowered Flax) - 2013														✓							
Public Land		✓						✓			✓	✓	✓	✓							✓
RCI - Wildlife Crossings											✓			✓							
RCI-NHD24FLOWLINE intersect (USCG D7)														✓						✓	✓
RCI-NHD24FLOWLINE intersect (USCG D8)														✓					✓	✓	
Railroads in the State of Florida		✓					✓									✓			✓		
Rare and Imperiled Fish														✓							
Rare and Imperiled Fish in Florida														✓							
Recharge Areas of the Floridan Aquifer												✓									
Reclass of Wetland Habitats of High Priority to Endangered and Threatened Species in Florida - 2012														✓							
Red-Cockaded Woodpecker Consultation Area														✓							
Red-cockaded Woodpecker Active and Inactive Occurrences in Florida - 2005														✓							
Religious Centers (Points)		✓														✓					
Religious Centers (Polygons)		✓														✓					
Restoration Area Plans and Non-BMAP TMDL Implementation												✓									

Analysis Type	Land Use Changes	Social	Relocation Potential	Farmlands	Aesthetic Effects	Economic	Mobility	Section 4(f) Potential	Historic and Archaeological Sites	Recreation Areas	Wetlands and Surface Waters	Water Quality and Quantity	Floodplains	Wildlife and Habitat	Coastal and Marine	Noise	Air Quality	Contamination	Infrastructure	Navigation	Special Designations
SFWMD - Save Our Rivers Lands	✓							✓		✓		✓									✓
SFWMD Agricultural Lands 2008				✓														✓			
SFWMD Canals												✓									✓
SFWMD Industrial Areas 2008												✓				✓	✓				
SFWMD Residential Areas 2008		✓	✓		✓											✓	✓				
SFWMD Wetlands 2008											✓			✓							✓
SJRWMD Agricultural Lands 2014				✓														✓			
SJRWMD Industrial Areas 2014																	✓	✓			
SJRWMD Residential Areas 2014		✓	✓		✓											✓	✓				
SJRWMD Spring Capture Zones (Springsheds) - 2013												✓									
SJRWMD Springs and Seeps 2007											✓	✓									
SJRWMD Wetlands 2014											✓	✓		✓							✓
SJWMD - Save Our Rivers Lands	✓							✓		✓		✓									✓
SRWMD Agricultural Lands 2014				✓														✓			
SRWMD Industrial Areas 2014																	✓	✓			
SRWMD Residential Areas 2014		✓	✓		✓											✓	✓				
SRWMD Springs Locations											✓	✓		✓							
SRWMD Wetlands 2014											✓	✓		✓							✓
SWFWM Works of the District												✓						✓	✓		✓
SWFWMD Agricultural Lands 2011				✓														✓	✓		✓
SWFWMD Dredge and Fill Permits												✓						✓	✓		✓
SWFWMD Environmental Resource Permit Project Activity Areas												✓						✓	✓		✓
SWFWMD Industrial Areas 2011																	✓	✓			
SWFWMD Residential Areas 2011		✓	✓		✓											✓	✓				
SWFWMD Storm Water Management Permit Points												✓						✓	✓		✓
SWFWMD Water Use Permit Boundaries												✓						✓	✓		✓
SWFWMD Well Construction Permit Locations												✓						✓	✓		✓
SWFWMD Wetlands 2011											✓	✓		✓				✓			✓
Sand Skink Consultation Area														✓	✓						
Schaus Swallowtail Butterfly Consultation Area														✓	✓						
Scrub Jay Consultation Area														✓	✓						
Scrub Jay Occurrences in Florida (1992-1993)														✓	✓						

Analysis Type	Land Use Changes	Social	Relocation Potential	Farmlands	Aesthetic Effects	Economic	Mobility	Section 4(f) Potential	Historic and Archaeological Sites	Recreation Areas	Wetlands and Surface Waters	Water Quality and Quantity	Floodplains	Wildlife and Habitat	Coastal and Marine	Noise	Air Quality	Contamination	Infrastructure	Navigation	Special Designations
Scrub Jay Service Area														✓							
Sea Turtle Beach Survey														✓							
Seagrass Beds (Showing Continuous/Discontinuous)											✓			✓	✓						
Sensitive Karst Areas in the SWFWMD - 2002												✓						✓			✓
Shared-Use Nonmotorized (SUN) Trail Network in Florida		✓					✓	✓		✓						✓					
Shorebird Breeding Survey 2016														✓	✓						
Short-Tailed Hawk and Swallow-Tailed Kite Nests														✓	✓						
Snail Kite Consultation Area														✓	✓						
Snail Kite Critical Habitat														✓	✓						
Snail Kite Priority Management Zones														✓	✓						
Sole Source Aquifers											✓	✓									✓
Solid Waste Facilities		✓											✓					✓	✓		
South Florida Water Management District Critical Restoration Project										✓	✓	✓	✓	✓	✓			✓			✓
Special or Outstanding Florida Waters												✓									✓
State Forests								✓		✓				✓							✓
State Historic Highways									✓												
State Owned Florida Managed Areas- June 2017	✓							✓		✓											✓
State Owned Parks and Recreational Facilities Boundaries in Florida - 2017	✓							✓		✓											✓
State funded Hazardous Waste Cleanup Sites												✓	✓					✓	✓		
Stock Island Tree Snail Consultation Area														✓							
Storage Tank Contamination Monitoring (STCM)													✓					✓	✓		
Submerged Lands Act	✓					✓	✓	✓							✓						
Subsidence Incident Reports for the State of Florida												✓						✓			✓
Summary of Hydric Soils Classified by NRCS											✓			✓							
Summary of Specific Soils - SSURGO				✓					✓		✓			✓				✓	✓		
Super Act Risk Sources											✓	✓	✓					✓	✓		
Super Act Wells											✓	✓	✓					✓	✓		
Superfund Hazardous Waste Sites											✓	✓	✓					✓			
Surface Water Classification											✓	✓	✓								
Surficial Aquifer System FAVA Response Theme											✓	✓	✓					✓			
Surficial Geology											✓	✓	✓					✓			

Analysis Type	Land Use Changes	Social	Relocation Potential	Farmlands	Aesthetic Effects	Economic	Mobility	Section 4(f) Potential	Historic and Archaeological Sites	Recreation Areas	Wetlands and Surface Waters	Water Quality and Quantity	Floodplains	Wildlife and Habitat	Coastal and Marine	Noise	Air Quality	Contamination	Infrastructure	Navigation	Special Designations
Swallet Locations in Florida - 2007												✓						✓			✓
TNC Ecological Resource Conservation Areas														✓							
Television Broadcast Structure Locations																✓			✓		
Threatened or Endangered Species														✓							
Township Range Section	✓								✓		✓	✓		✓							
Toxic Release Inventory Sites																		✓			
Traffic Analysis Zones 2000							✓														
Transportation Disadvantaged Service Provider Areas (TDSP) in Florida - 2010							✓									✓					
Treaters, Storers, and Disposers of Hazardous Waste													✓					✓	✓		
U.S. Military Installations	✓															✓					
US Army Corps of Engineers Ports															✓						
US Coast Guard Aids to Navigation															✓						
US EPA National Pollutant Discharge Elimination System (NPDES)												✓						✓	✓		
US EPA Power Plants																	✓	✓	✓	✓	
US EPA Regulated Air Emissions Facilities (ICIS-AIR)																	✓	✓	✓		
US EPA Resource Conservation and Recovery Act (RCA) Regulated Facilities																		✓			
USFWS Ecological Services Area Federally Listed Species														✓							
USGS Geographic Names Information System		✓														✓					
USGS Springs (SRWMD)												✓									
Urbanized Areas				✓								✓				✓					
Verified Impaired Florida Waters: Run 48 - August 2013												✓		✓							
WBIDs with Verified Nutrient or Dissolved Oxygen Impairment or Adopted TMDLs or RAPs for the State of Florida												✓		✓							
Waste Cleanup Responsible Party Sites - Closed													✓					✓	✓		
Waste Cleanup Responsible Party Sites - Inactive													✓					✓	✓	✓	
Waste Cleanup Responsible Party Sites - Open													✓					✓	✓	✓	
Wastewater Facilities		✓																	✓		
Water Management District Boundaries											✓					✓					
Water Management District Owned Lands	✓							✓	✓	✓		✓		✓							✓
Waterbody IDs												✓	✓	✓				✓			

Analysis Type	Land Use Changes	Social	Relocation Potential	Farmlands	Aesthetic Effects	Economic	Mobility	Section 4(f) Potential	Historic and Archaeological Sites	Recreation Areas	Wetlands and Surface Waters	Water Quality and Quantity	Floodplains	Wildlife and Habitat	Coastal and Marine	Noise	Air Quality	Contamination	Infrastructure	Navigation	Special Designations
Waterfronts Florida Program Designated Communities															✓						✓
Wild and Scenic Rivers												✓				✓					✓
Wireless Antenna Structure Locations														✓					✓		
Woodstork Core Foraging Areas														✓							
Woodstork Nests														✓							✓



APPENDIX K.6

NW 72nd Avenue from SR 836 to US 27/Okeechobee Road

GIS Analysis Report - All Results

Doral Freight (NW 72ND AVE) Area of Interest

This AOI will be available in the EST until 04/12/2018

Last updated by Alexis Thomas @ FDOT District 6

Area of Interest Doral Freight (NW 72ND AVE) - Alternative #1 Summary



Analysis Type	Date Run	Features within AOI
		Count
Basemap		
2000 Census Block Data	03/13/2018	83
2000 Census Data Block Groups - Housing	03/13/2018	6
2000 Census Data Block Groups - Income	03/13/2018	6
2000 Census Data Block Groups - Language	03/13/2018	6
2000 Census Data Block Groups - Percentages	03/13/2018	6
2000 Census Data Block Groups - Population Densities	03/13/2018	6
2000 Census Data Block Groups - Population Totals	03/13/2018	6
2000 Census Data Block Groups - Transportation	03/13/2018	6
2000 US Census Block Data - Minority Population greater than 40%	03/13/2018	11
2001 Intermodal Terminal Facilities	03/13/2018	0
2003 FFWCC Habitat and Landcover GRID	03/13/2018	N/A
2008 SFWMD FL Land Use and Land Cover	03/13/2018	39
2010 Amtrak Intercity Railroad Terminals	03/13/2018	0
2010 Census County Demographics	03/13/2018	1
2010 Census Data Block Groups - Housing	03/13/2018	5
2010 Census Data Block Groups - Income	03/13/2018	5
2010 Census Data Block Groups - Language	03/13/2018	5

Analysis Type	Date Run	Count
2010 Census Data Block Groups - Percentages	03/13/2018	5
2010 Census Data Block Groups - Population Densities	03/13/2018	5
2010 Census Data Block Groups - Population Totals	03/13/2018	5
2010 Census Data Block Groups - Race and Ethnicity	03/13/2018	5
2010 Census Data Block Groups - Transportation	03/13/2018	5
2010 Census Designated Places	03/13/2018	2
2010 US Census Block Data	03/13/2018	126
2010 US Census Block Data - Minority Population greater than 40%	03/13/2018	17
2011 SWFWMD FL Land Use and Land Cover	03/13/2018	0
2013 NFWMD FL Land Use and Land Cover	03/13/2018	0
2014 SJRWMD FL Land Use and Land Cover	03/13/2018	0
2014 SRWMD FL Land Use and Land Cover	03/13/2018	0
2016 American Community Survey Block Group Data - Household Language	03/13/2018	5
2016 American Community Survey Block Group Data - Housing	03/13/2018	5
2016 American Community Survey Block Group Data - Income	03/13/2018	5
2016 American Community Survey Block Group Data - Language	03/13/2018	5
2016 American Community Survey Block Group Data - Percentages	03/13/2018	5
2016 American Community Survey Block Group Data - Population Densities	03/13/2018	5
2016 American Community Survey Block Group Data - Population Totals	03/13/2018	5
2016 American Community Survey Block Group Data - Race and Ethnicity	03/13/2018	5
2016 American Community Survey Block Group Data - Transportation	03/13/2018	5
AM Tower Structures	03/13/2018	0
Abandoned Rails (Subset of BTS Rails)	03/13/2018	0
Abandoned Rails 2015 (Subset of BTS Rails)	03/13/2018	5
Adopted Total Maximum Daily Loads (TMDLs) in Florida	03/13/2018	1
Air Quality Maintenance Areas	03/13/2018	1
Airport Runways (Polygons)	03/13/2018	0
Airports	03/13/2018	0
Ambient Air Monitoring Sites	03/13/2018	0
American Crocodile Critical Habitat	03/13/2018	0
American Indian Lands and Native Entities In Florida	03/13/2018	0
Areas of Critical State Concern in Florida	03/13/2018	0
Atlantic Coast Plants Consultation Area	03/13/2018	0
Audubons Crested Caracara Occurrences in Florida (1992-2009)	03/13/2018	0
Aviation Transportation Facilities	03/13/2018	1
Bald Eagle Nesting Territories	03/13/2018	0
Basin Management Action Plans (BMAP) Areas in Florida	03/13/2018	0
Biomedical Waste	03/13/2018	16
Black Bear Range	03/13/2018	1
Black Bear Road Kills	03/13/2018	0
Brownfield Location Boundaries	03/13/2018	2
Bus Transit Routes	03/13/2018	17
CLIP Version 4 Aggregated CLIP Priorities	03/13/2018	N/A
CLIP Version 4 Aquifer Recharge	03/13/2018	N/A

Analysis Type	Date Run	Count
CLIP Version 4 Biodiversity Resource Priorities	03/13/2018	N/A
CLIP Version 4 Critical Lands and Waters Identification - High Priority Private Wetlands and Uplands	03/13/2018	N/A
CLIP Version 4 Florida Ecological Greenways Network	03/13/2018	N/A
CLIP Version 4 Landscape Integrity Index	03/13/2018	N/A
CLIP Version 4 Landscape Resource Priorities	03/13/2018	N/A
CLIP Version 4 Natural Floodplain	03/13/2018	N/A
CLIP Version 4 Potential Habitat Richness	03/13/2018	N/A
CLIP Version 4 Priority Natural Communities	03/13/2018	N/A
CLIP Version 4 Rare Species Habitat Conservation Priorities	03/13/2018	N/A
CLIP Version 4 Significant Surface Waters	03/13/2018	N/A
CLIP Version 4 Strategic Habitat Conservation Areas	03/13/2018	N/A
CLIP Version 4 Surface Water Resource Priorities	03/13/2018	N/A
CLIP Version 4 Wetlands	03/13/2018	N/A
Cape Sable Seaside Sparrow Consultation Area	03/13/2018	0
Cape Sable Seaside Sparrow Historic Range	03/13/2018	0
Cape Sable Sparrow Critical Habitat	03/13/2018	0
Caracara Consultation Area	03/13/2018	0
Cellular Antenna Locations	03/13/2018	0
Cemeteries (Points)	03/13/2018	0
Cemeteries (Polygons)	03/13/2018	0
Census Bureau Landmarks - Points	03/13/2018	0
Census Bureau Landmarks - Polygons	03/13/2018	0
Coastal Assessment Framework	03/13/2018	1
Coastal Barrier Resource System	03/13/2018	0
Coastal Change Analysis Program - 2010	03/13/2018	N/A
Coastal Emergency Management Flood Data	03/13/2018	0
Coastline	03/13/2018	1
Community Boundaries (User Defined)	03/13/2018	0
Community Centers (Points)	03/13/2018	0
Community and Fraternal Center Boundaries in Florida - 2015	03/13/2018	0
Comprehensive Everglades Restoration Plan (CERP) Project Boundaries	03/13/2018	0
Cooperative Land Cover (CLC v3.2)	03/13/2018	N/A
Correctional Facilities	03/13/2018	1
Cotton Mouse Consultation Area	03/13/2018	0
County Demographics - 2000 Census	03/13/2018	1
Critical Habitat for the Reticulated Flatwoods Salamander and Frosted Flatwoods	03/13/2018	0
Critical Habitat in Florida for the West Indian Manatee - 2005	03/13/2018	2
Critical Wildlife Area Boundaries	03/13/2018	0
Crocodile Consultation Area	03/13/2018	1
Cross Florida Barge Canal Structures	03/13/2018	0
Cultural Centers (Polygons)	03/13/2018	0
Cultural Centers (Points)	03/13/2018	0
D1 - Year Built by Decade (1970's)	03/13/2018	0
D1 - Year Built by Decade (Before 1970)	03/13/2018	0

Analysis Type	Date Run	Count
D2 - Year Built by Decade (1970's)	03/13/2018	0
D2 - Year Built by Decade (Before 1970)	03/13/2018	0
D3 - Year Built by Decade (1970's)	03/13/2018	0
D3 - Year Built by Decade (Before 1970)	03/13/2018	0
D4 - Year Built by Decade (1970's)	03/13/2018	0
D4 - Year Built by Decade (Before 1970)	03/13/2018	0
D5 - Year Built by Decade (1970's)	03/13/2018	0
D5 - Year Built by Decade (Before 1970)	03/13/2018	0
D6 - Year Built by Decade (1970's)	03/13/2018	53
D6 - Year Built by Decade (Before 1970)	03/13/2018	43
D7 - Year Built by Decade (1970's)	03/13/2018	0
D7 - Year Built by Decade (Before 1970)	03/13/2018	0
DERM Contaminated Sites in Miami-Dade County	03/13/2018	7
DFIRM (SFHA) 100 Year Flood Zones	03/13/2018	N/A
DFIRM 100 Year Floodplain	03/13/2018	N/A
DFIRM 500 Year Floodplain	03/13/2018	N/A
DRASTIC Coverage for the Floridan Aquifer System	03/13/2018	0
DRASTIC Coverage for the Intermediate Aquifer	03/13/2018	0
DRASTIC Coverage for the Surficial Aquifer System	03/13/2018	1
Developments of Regional Impact (DRI)	03/13/2018	2
District 1 Generalized Landuse	03/13/2018	0
District 2 Generalized Landuse	03/13/2018	0
District 3 Generalized Landuse	03/13/2018	0
District 4 Generalized Landuse	03/13/2018	0
District 5 Generalized Landuse	03/13/2018	0
District 6 Generalized Landuse	03/13/2018	172
District 7 Generalized Landuse	03/13/2018	0
EPA Water Quality Data Monitoring Stations	03/13/2018	1
Ecosystem Management Areas	03/13/2018	1
Enterprise Zones	03/13/2018	1
Environmental Geology	03/13/2018	1
Environmentally Sensitive Shorelines	03/13/2018	0
Existing Recreational Trails	03/13/2018	0
FDEM Places of Worship	03/13/2018	0
FDEP Dry Cleaning Program Sites	03/13/2018	0
FDEP Institutional Control Registry	03/13/2018	0
FDEP Mitigation Banks	03/13/2018	0
FDEP Off Site Contamination Notices	03/13/2018	0
FDEP Springs 2009	03/13/2018	0
FDOT RCI Bridges	03/13/2018	11
FFWCC IWHRs Reclass 2009	03/13/2018	N/A
FFWCC Management Areas	03/13/2018	0
FFWCC Potential Habitat Richness - 2009	03/13/2018	N/A
FFWCC State Manatee Protection Zones	03/13/2018	0

Analysis Type	Date Run	Count
FFWCC Strategic Habitat Conservation Areas Priority Rankings - 2009	03/13/2018	N/A
FFWCC Strategic Habitat Conservation Areas Richness - 2009	03/13/2018	N/A
FFWCC Strategic Habitat Conservation Areas by Species - 2009	03/13/2018	N/A
FFWCC Wildlife Observations	03/13/2018	0
FNAI Bird Rookeries	03/13/2018	0
FNAI Element Occurrence	03/13/2018	0
FWC 1999 Wading Bird Rookery Surveys	03/13/2018	0
FWC Black Bear Nuisance Reports	03/13/2018	0
Facility Crossings	03/13/2018	12
Fatal Crashes On Florida Local and State Highway System (SHS) Roadways (2005 - 2007)	03/13/2018	5
Fatal Crashes on Florida Local and State Highway System (SHS) Roadways (2008 - 2009)	03/13/2018	2
Fatal Crashes on Florida Local and State Highway System (SHS) Roadways (2010)	03/13/2018	0
Fatal Crashes on Florida Local and State Highway System (SHS) Roadways (2011)	03/13/2018	0
Fatal Crashes on Florida Local and State Highway System (SHS) Roadways (2012)	03/13/2018	0
Fatal Crashes on Florida Local and State Highway System (SHS) Roadways (2013)	03/13/2018	0
Fatal Crashes on Florida Local and State Highway System (SHS) Roadways (2014)	03/13/2018	1
Federal Aviation Administration Obstructions	03/13/2018	25
Final Designation of Critical Habitat in Florida for <i>Anaea Troglodyta Floridaalis</i> (Florida Leafwing Butterfly) - 2014	03/13/2018	0
Final Designation of Critical Habitat in Florida for <i>Chromolaena Frustrata</i> (Cape Sable Thoroughwort) - 2014	03/13/2018	0
Final Designation of Critical Habitat in Florida for <i>Strymon Acis</i> (Bartram's Scrub-Hairstreak) - 2014	03/13/2018	0
Final Designation of Critical Habitat in Florida for the Elkhorn and Staghorn Corals - 2009	03/13/2018	0
Final Designation of Critical Habitat in Florida for the Smalltooth Sawfish - 2009	03/13/2018	0
Fixed-Guideway Transit Network Stations	03/13/2018	0
Fixed-Guideway Transit and Ferry Network	03/13/2018	1
Florida 5 Year Crash Rates	03/13/2018	6
Florida Artificial Reefs	03/13/2018	0
Florida Bonneted Bat Consultation Area	03/13/2018	1
Florida Forever BOT Projects	03/13/2018	0
Florida Grasshopper Sparrow Consultation Area	03/13/2018	0
Florida Invasive Plants	03/13/2018	6
Florida Managed Areas	03/13/2018	0
Florida National Wildlife Refuges	03/13/2018	0
Florida Panther Mortality (1972 through August 2010)	03/13/2018	0
Florida Reef Locations and Names	03/13/2018	0
Florida Sand Skink and Blue-tailed (Bluetail) Mole Skink Suitability	03/13/2018	0
Florida Scenic Highways and Byways	03/13/2018	0
Florida Sea Grass Bed Scar Damage	03/13/2018	0
Florida Site File Archaeological or Historic Sites	03/13/2018	1
Florida Site File Areas with No Field Survey Project Boundary Present	03/13/2018	0
Florida Site File Cemeteries	03/13/2018	0
Florida Site File Field Survey Project Boundaries	03/13/2018	31
Florida Site File Historic Bridges	03/13/2018	0
Florida Site File Historic Standing Structures	03/13/2018	0
Florida Site File Resource Groups	03/13/2018	7

Analysis Type	Date Run	Count
Florida Species Observations 2007	03/13/2018	0
Florida State Parks	03/13/2018	0
Floridan Aquifer System FAVA Response Theme	03/13/2018	N/A
Fm Tower Structures	03/13/2018	0
Forest Inventory and Analysis	03/13/2018	0
Freshwater Mussels Critical Habitat	03/13/2018	0
Front Porch Communities	03/13/2018	0
Future Land Use 2008	03/13/2018	27
Generalized Agricultural Land Use	03/13/2018	0
Geocoded Assisted Housing	03/13/2018	0
Geocoded Civic Centers	03/13/2018	2
Geocoded Fire Stations	03/13/2018	1
Geocoded Government Buildings	03/13/2018	2
Geocoded Health Care Facilities	03/13/2018	7
Geocoded Homeowner and Condominium Associations	03/13/2018	0
Geocoded Hospitals	03/13/2018	0
Geocoded Laser Facilities	03/13/2018	1
Geocoded Law Enforcement Facilities	03/13/2018	0
Geocoded Schools	03/13/2018	0
Geocoded Social Service Facilities	03/13/2018	0
Geocoded Veteran Facilities	03/13/2018	0
Geological Features	03/13/2018	0
Golf Courses	03/13/2018	0
Gopher Tortoise Relocation Permit Recipient Sites in Florida	03/13/2018	0
Groundwater Monitoring Wells	03/13/2018	0
Group Care Facilities	03/13/2018	0
Gulf Sturgeon Critical Marine Habitat	03/13/2018	0
Gulf Sturgeon Critical Riverine Habitat	03/13/2018	0
HUD Empowerment Zones / Enterprise Communities	03/13/2018	0
Hazardous Waste Facilities	03/13/2018	52
Hydrologic Cataloging Units of Florida	03/13/2018	1
Impact on Prescribed Burning	03/13/2018	0
Intermediate Aquifer System FAVA Response Theme	03/13/2018	N/A
Johnson Seagrass Critical Habitat	03/13/2018	0
Key Deer Consultation Area	03/13/2018	0
Lake Wales Ridge Plants Consultation Area	03/13/2018	0
Large Quantity Generators of Hazardous Waste	03/13/2018	0
Limited Use Drinking Water Wells	03/13/2018	1
List of Aquatic Preserves	03/13/2018	0
List of Hydric Soils Classified by NRCS	03/13/2018	0
List of Specific Soils - SSURGO	03/13/2018	3
Local Florida Parks and Recreational Facility Boundaries	03/13/2018	1
Lower Keys Marsh Rabbit Consultatio Area	03/13/2018	0
Major Dams - 2010	03/13/2018	0

Analysis Type	Date Run	Count
Managed Burn Zones (Lake Wales Ridge)	03/13/2018	0
Manatee Consultation Area	03/13/2018	0
Mangroves	03/13/2018	0
Miami-Dade Keys Plants Consultation Area	03/13/2018	0
Migrant Labor Camps	03/13/2018	0
Mitigation Property managed by NFWFMD	03/13/2018	0
Mobile Home and RV Parks	03/13/2018	2
NPDES Stormwater Permits	03/13/2018	3
NWFMD Agricultural Lands 2013	03/13/2018	0
NWFMD Industrial Areas 2013	03/13/2018	0
NWFMD Residential Areas 2013	03/13/2018	0
NWFMD Wetlands 2013	03/13/2018	0
National Bridge Inventory	03/13/2018	4
National Estuarine Research Reserves	03/13/2018	0
National Forests	03/13/2018	0
National Historic Preservation Act - Florida Certified Local Governments	03/13/2018	1
National Marine Sanctuary Areas	03/13/2018	0
National Park Projects	03/13/2018	0
National Parks and Seashores	03/13/2018	0
National Priority List Sites	03/13/2018	1
National Register of Historic Places	03/13/2018	0
National Wetlands Inventory	03/13/2018	3
Noise Barriers	03/13/2018	0
Nonfatal Crashes On Florida Local and State Highway System (SHS) Roadways (2005 - 2007)	03/13/2018	750
Nonfatal Crashes on Florida Local and State Highway System (SHS) Roadways (2008 - 2009)	03/13/2018	390
Nonfatal Crashes on Florida Local and State Highway System (SHS) Roadways (2010)	03/13/2018	270
Nonfatal Crashes on Florida Local and State Highway System (SHS) Roadways (2011)	03/13/2018	240
Nonfatal Crashes on Florida Local and State Highway System (SHS) Roadways (2012)	03/13/2018	229
Nonfatal Crashes on Florida Local and State Highway System (SHS) Roadways (2013)	03/13/2018	367
Nonfatal Crashes on Florida Local and State Highway System (SHS) Roadways (2014)	03/13/2018	622
Northern Everglades and Estuaries Protection Program (NEEP) Watersheds - 2011	03/13/2018	0
Nuclear Site Locations	03/13/2018	0
OGT: Hiking Trails Priorities (2013-2017)	03/13/2018	2
OGT: Multi-Use Trails Opportunities	03/13/2018	2
OGT: Paddling Trails Opportunities	03/13/2018	0
Ocean Dredged Material Disposal Sites	03/13/2018	0
Okeechobee Gourd Consultation Area	03/13/2018	0
Onsite Sewage	03/13/2018	8
Other Outstanding Florida Waters	03/13/2018	0
Panther Consultation Area	03/13/2018	0
Panther Zones	03/13/2018	0
Parcel Derived Civic Centers	03/13/2018	0
Parcel Derived Health Care Facilities	03/13/2018	0
Parcel Derived Intermodal Facilities	03/13/2018	0

Analysis Type	Date Run	Count
Parcel Derived Right of Ways	03/13/2018	0
Parcel Derived Schools	03/13/2018	0
Parcel Derived Social Service Facilities	03/13/2018	0
Parks and Recreational Facilities (Points)	03/13/2018	0
Petroleum Contamination Monitoring Sites	03/13/2018	38
Phosphorous Restrictive Basins	03/13/2018	0
Piping Plover Consultation Area	03/13/2018	0
Piping Plover Critical Habitat	03/13/2018	0
Planned Unit Development	03/13/2018	0
Potable Water Wells	03/13/2018	0
Potential Navigable Waterways	03/13/2018	0
Prime Farm Land	03/13/2018	0
Prime Farmland in Florida with Associated Level 3 Water Management District Land Use Descriptions	03/13/2018	0
Principal Aquifers of the State of Florida	03/13/2018	1
Proposed Designation of Critical Habitat in Florida for Brickellia Mosieri (Florida Brickell-Bush) - 2013	03/13/2018	0
Proposed Designation of Critical Habitat in Florida for Linum Carteri Carteri (Carter's Small-Flowered Flax) - 2013	03/13/2018	0
Public Land	03/13/2018	0
RCI - Wildlife Crossings	03/13/2018	0
RCI-NHD24FLOWLINE intersect (USCG D7)	03/13/2018	5
RCI-NHD24FLOWLINE intersect (USCG D8)	03/13/2018	0
Railroads in the State of Florida	03/13/2018	47
Rare and Imperiled Fish	03/13/2018	1
Rare and Imperiled Fish in Florida	03/13/2018	0
Recharge Areas of the Floridan Aquifer	03/13/2018	1
Reclass of Wetland Habitats of High Priority to Endangered and Threatened Species in Florida - 2012	03/13/2018	N/A
Red-Cockaded Woodpecker Consultation Area	03/13/2018	0
Red-cockaded Woodpecker Active and Inactive Occurrences in Florida - 2005	03/13/2018	0
Religious Centers (Points)	03/13/2018	3
Religious Centers (Polygons)	03/13/2018	1
Restoration Area Plans and Non-BMAP TMDL Implementation	03/13/2018	0
SFWMD - Save Our Rivers Lands	03/13/2018	0
SFWMD Agricultural Lands 2008	03/13/2018	0
SFWMD Canals	03/13/2018	1
SFWMD Industrial Areas 2008	03/13/2018	6
SFWMD Residential Areas 2008	03/13/2018	3
SFWMD Wetlands 2008	03/13/2018	0
SJRWMD Agricultural Lands 2014	03/13/2018	0
SJRWMD Industrial Areas 2014	03/13/2018	0
SJRWMD Residential Areas 2014	03/13/2018	0
SJRWMD Spring Capture Zones (Springsheds) - 2013	03/13/2018	0
SJRWMD Springs and Seeps 2007	03/13/2018	0
SJRWMD Wetlands 2014	03/13/2018	0
SJWMD - Save Our Rivers Lands	03/13/2018	0
SRWMD Agricultural Lands 2014	03/13/2018	0

Analysis Type	Date Run	Count
SRWMD Industrial Areas 2014	03/13/2018	0
SRWMD Residential Areas 2014	03/13/2018	0
SRWMD Springs Locations	03/13/2018	0
SRWMD Wetlands 2014	03/13/2018	0
SWFWM Works of the District	03/13/2018	0
SWFWMD Agricultural Lands 2011	03/13/2018	0
SWFWMD Dredge and Fill Permits	03/13/2018	0
SWFWMD Environmental Resource Permit Project Activity Areas	03/13/2018	0
SWFWMD Industrial Areas 2011	03/13/2018	0
SWFWMD Residential Areas 2011	03/13/2018	0
SWFWMD Storm Water Management Permit Points	03/13/2018	0
SWFWMD Water Use Permit Boundaries	03/13/2018	0
SWFWMD Well Construction Permit Locations	03/13/2018	0
SWFWMD Wetlands 2011	03/13/2018	0
Sand Skink Consultation Area	03/13/2018	0
Schaus Swallowtail Butterfly Consultation Area	03/13/2018	0
Scrub Jay Consultation Area	03/13/2018	0
Scrub Jay Occurrences in Florida (1992-1993)	03/13/2018	0
Scrub Jay Service Area	03/13/2018	0
Sea Turtle Beach Survey	03/13/2018	0
Seagrass Beds (Showing Continuous/Discontinuous)	03/13/2018	0
Sensitive Karst Areas in the SWFWMD - 2002	03/13/2018	0
Shared-Use Nonmotorized (SUN) Trail Network in Florida	03/13/2018	2
Shorebird Breeding Survey 2016	03/13/2018	0
Short-Tailed Hawk and Swallow-Tailed Kite Nests	03/13/2018	0
Snail Kite Consultation Area	03/13/2018	1
Snail Kite Critical Habitat	03/13/2018	0
Snail Kite Priority Management Zones	03/13/2018	0
Sole Source Aquifers	03/13/2018	1
Solid Waste Facilities	03/13/2018	3
South Florida Water Management District Critical Restoration Project	03/13/2018	0
Special or Outstanding Florida Waters	03/13/2018	0
State Forests	03/13/2018	0
State Historic Highways	03/13/2018	0
State Owned Florida Managed Areas- June 2017	03/13/2018	0
State Owned Parks and Recreational Facilities Boundaries in Florida - 2017	03/13/2018	0
State funded Hazardous Waste Cleanup Sites	03/13/2018	0
Stock Island Tree Snail Consultation Area	03/13/2018	0
Storage Tank Contamination Monitoring (STCM)	03/13/2018	35
Submerged Lands Act	03/13/2018	0
Subsidence Incident Reports for the State of Florida	03/13/2018	0
Summary of Hydric Soils Classified by NRCS	03/13/2018	0
Summary of Specific Soils - SSURGO	03/13/2018	3
Super Act Risk Sources	03/13/2018	14

Analysis Type	Date Run	Count
Super Act Wells	03/13/2018	3
Superfund Hazardous Waste Sites	03/13/2018	2
Surface Water Classification	03/13/2018	0
Surficial Aquifer System FAVA Response Theme	03/13/2018	N/A
Surficial Geology	03/13/2018	1
Swallet Locations in Florida - 2007	03/13/2018	0
TNC Ecological Resource Conservation Areas	03/13/2018	0
Television Broadcast Structure Locations	03/13/2018	0
Threatened or Endangered Species	03/13/2018	0
Township Range Section	03/13/2018	6
Toxic Release Inventory Sites	03/13/2018	2
Traffic Analysis Zones 2000	03/13/2018	1
Transportation Disadvantaged Service Provider Areas (TDSP) in Florida - 2010	03/13/2018	1
Treaters, Storers, and Disposers of Hazardous Waste	03/13/2018	1
U.S. Military Installations	03/13/2018	0
US Army Corps of Engineers Ports	03/13/2018	0
US Coast Guard Aids to Navigation	03/13/2018	0
US EPA National Pollutant Discharge Elimination System (NPDES)	03/13/2018	8
US EPA Power Plants	03/13/2018	0
US EPA Regulated Air Emissions Facilities (ICIS-AIR)	03/13/2018	5
US EPA Resource Conservation and Recovery Act (RCA) Regulated Facilities	03/13/2018	71
USFWS Ecological Services Area Federally Listed Species	03/13/2018	1
USGS Geographic Names Information System	03/13/2018	5
USGS Springs (SRWMD)	03/13/2018	0
Urbanized Areas	03/13/2018	1
Verified Impaired Florida Waters: Run 48 - August 2013	03/13/2018	3
WBIDs with Verified Nutrient or Dissolved Oxygen Impairment or Adopted TMDLs or RAPs for the State of Florida	03/13/2018	0
Waste Cleanup Responsible Party Sites - Closed	03/13/2018	1
Waste Cleanup Responsible Party Sites - Inactive	03/13/2018	0
Waste Cleanup Responsible Party Sites - Open	03/13/2018	0
Wastewater Facilities	03/13/2018	0
Water Management District Boundaries	03/13/2018	1
Water Management District Owned Lands	03/13/2018	0
Waterbody IDs	03/13/2018	2
Waterfronts Florida Program Designated Communities	03/13/2018	0
Wild and Scenic Rivers	03/13/2018	0
Wireless Antenna Structure Locations	03/13/2018	6
Woodstork Core Foraging Areas	03/13/2018	1
Woodstork Nests	03/13/2018	0

2000 Census Block Data

2000 US Census Bureau data by block. Detailed information is for each of the entire blocks that intersect an analysis area.

Metadata: <http://www.fla-etat.org/est/metadata/cenblk.htm>

Area of Interest Doral Freight (NW 72ND AVE) - Alternative #1, analyzed on 03/13/2018.

Footprint analyzed

Census Block number	2000 Population	# Households	# White	# Black	# Native American	# Asian	# Hispanic	# Other Race	Median Age Both Sexes	Average Household Size	Males	Females	Native Hawaiian and Other Pacific Islander Alone
120860007034003	778	261	654	50	2	0	680	37	44.5	2.47	403	375	0
120860007034004	18	7	18	0	0	0	16	0	49.5	2.57	9	9	0
120860007036006	59	20	57	0	1	0	43	1	31.8	2.95	31	28	0
120860007036007	534	202	492	7	0	1	476	23	43.9	2.64	253	281	0
120860007036016	0	0	0	0	0	0	0	0	0	0	0	0	0
120860007036018	352	119	322	0	0	1	312	16	44.5	2.96	173	179	0
120860007036038	0	0	0	0	0	0	0	0	0	0	0	0	0
120860091001001	0	0	0	0	0	0	0	0	0	0	0	0	0
120860091001004	294	86	260	9	0	0	279	12	38.3	3.41	134	160	0
120860091005000	0	0	0	0	0	0	0	0	0	0	0	0	0
120860091005001	0	0	0	0	0	0	0	0	0	0	0	0	0
120860091005002	0	0	0	0	0	0	0	0	0	0	0	0	0
120860091005003	1	1	1	0	0	0	1	0	53.5	1	0	1	0
120860091005004	0	0	0	0	0	0	0	0	0	0	0	0	0
120860091005005	0	0	0	0	0	0	0	0	0	0	0	0	0

Census Block number	2000 Population	# Households	# White	# Black	# Native American	# Asian	# Hispanic	# Other Race	Median Age Both Sexes	Average Household Size	Males	Females	Native Hawaiian and Other Pacific Islander Alone
120860091005006	0	0	0	0	0	0	0	0	0	0	0	0	0
120860091005007	0	0	0	0	0	0	0	0	0	0	0	0	0
120860091005008	0	0	0	0	0	0	0	0	0	0	0	0	0
120860091005009	0	0	0	0	0	0	0	0	0	0	0	0	0
120860091005010	0	0	0	0	0	0	0	0	0	0	0	0	0
120860091006003	1079	0	387	661	1	1	242	19	30.7	0	766	313	0
120860091009002	69	29	64	0	1	0	49	4	49.8	2.38	35	34	0
120860091009003	13	5	13	0	0	0	1	0	53.8	2.6	5	8	0
120860091009004	40	15	38	0	0	1	33	0	49.5	2.67	21	19	0
120860091009008	0	0	0	0	0	0	0	0	0	0	0	0	0
120860091009009	0	0	0	0	0	0	0	0	0	0	0	0	0
120860091009010	0	0	0	0	0	0	0	0	0	0	0	0	0
120860091009011	0	0	0	0	0	0	0	0	0	0	0	0	0
120860091009017	0	0	0	0	0	0	0	0	0	0	0	0	0
120860091009018	0	0	0	0	0	0	0	0	0	0	0	0	0
120860091009019	0	0	0	0	0	0	0	0	0	0	0	0	0
120860091009028	0	0	0	0	0	0	0	0	0	0	0	0	0

Census Block number	2000 Population	# Households	# White	# Black	# Native American	# Asian	# Hispanic	# Other Race	Median Age Both Sexes	Average Household Size	Males	Females	Native Hawaiian and Other Pacific Islander Alone
120860091009029	0	0	0	0	0	0	0	0	0	0	0	0	0
120860091009030	0	0	0	0	0	0	0	0	0	0	0	0	0
120860091009031	0	0	0	0	0	0	0	0	0	0	0	0	0
120860091009033	0	0	0	0	0	0	0	0	0	0	0	0	0
120860091009034	0	0	0	0	0	0	0	0	0	0	0	0	0
120860091009035	0	0	0	0	0	0	0	0	0	0	0	0	0
120860091009043	0	0	0	0	0	0	0	0	0	0	0	0	0
120860091009044	0	0	0	0	0	0	0	0	0	0	0	0	0
120860091009045	0	0	0	0	0	0	0	0	0	0	0	0	0
120860091009049	0	0	0	0	0	0	0	0	0	0	0	0	0
120860091009051	0	0	0	0	0	0	0	0	0	0	0	0	0
120860091009052	0	0	0	0	0	0	0	0	0	0	0	0	0
120860091009053	0	0	0	0	0	0	0	0	0	0	0	0	0
120860091009054	0	0	0	0	0	0	0	0	0	0	0	0	0
120860091009055	0	0	0	0	0	0	0	0	0	0	0	0	0
120860091009059	0	0	0	0	0	0	0	0	0	0	0	0	0
120860091009060	1	1	1	0	0	0	1	0	46.5	1	1	0	0

Census Block number	2000 Population	# Households	# White	# Black	# Native American	# Asian	# Hispanic	# Other Race	Median Age Both Sexes	Average Household Size	Males	Females	Native Hawaiian and Other Pacific Islander Alone
120860091009061	0	0	0	0	0	0	0	0	0	0	0	0	0
120860091009070	0	0	0	0	0	0	0	0	0	0	0	0	0
120860091009071	0	0	0	0	0	0	0	0	0	0	0	0	0
120860091009080	0	0	0	0	0	0	0	0	0	0	0	0	0
120860091009081	0	0	0	0	0	0	0	0	0	0	0	0	0
120860091009084	0	0	0	0	0	0	0	0	0	0	0	0	0
120860091009085	0	0	0	0	0	0	0	0	0	0	0	0	0
120860091009086	0	0	0	0	0	0	0	0	0	0	0	0	0
120860091009088	0	0	0	0	0	0	0	0	0	0	0	0	0
120860091009089	0	0	0	0	0	0	0	0	0	0	0	0	0
120860091009090	0	0	0	0	0	0	0	0	0	0	0	0	0
120860091009095	0	0	0	0	0	0	0	0	0	0	0	0	0
120860091009096	0	0	0	0	0	0	0	0	0	0	0	0	0
120860091009097	0	0	0	0	0	0	0	0	0	0	0	0	0
120860091009098	0	0	0	0	0	0	0	0	0	0	0	0	0
120860091009099	0	0	0	0	0	0	0	0	0	0	0	0	0
120860091009100	0	0	0	0	0	0	0	0	0	0	0	0	0

Census Block number	2000 Population	# Households	# White	# Black	# Native American	# Asian	# Hispanic	# Other Race	Median Age Both Sexes	Average Household Size	Males	Females	Native Hawaiian and Other Pacific Islander Alone
120860091009104	0	0	0	0	0	0	0	0	0	0	0	0	0
120860091009105	0	0	0	0	0	0	0	0	0	0	0	0	0
120860091009106	0	0	0	0	0	0	0	0	0	0	0	0	0
120860091009108	0	0	0	0	0	0	0	0	0	0	0	0	0
120860091009109	0	0	0	0	0	0	0	0	0	0	0	0	0
120860091009110	0	0	0	0	0	0	0	0	0	0	0	0	0
120860091009111	0	0	0	0	0	0	0	0	0	0	0	0	0
120860091009112	0	0	0	0	0	0	0	0	0	0	0	0	0
120860091009119	0	0	0	0	0	0	0	0	0	0	0	0	0
120860091009120	0	0	0	0	0	0	0	0	0	0	0	0	0
120860091009124	0	0	0	0	0	0	0	0	0	0	0	0	0
120860091009125	0	0	0	0	0	0	0	0	0	0	0	0	0
120860091009126	0	0	0	0	0	0	0	0	0	0	0	0	0
120860091009135	0	0	0	0	0	0	0	0	0	0	0	0	0
120860091009137	0	0	0	0	0	0	0	0	0	0	0	0	0
120860091009138	0	0	0	0	0	0	0	0	0	0	0	0	0
120860091009139	0	0	0	0	0	0	0	0	0	0	0	0	0

Census Block number	2000 Population	# Households	# White	# Black	# Native American	# Asian	# Hispanic	# Other Race	Median Age Both Sexes	Average Household Size	Males	Females	Native Hawaiian and Other Pacific Islander Alone
Totals	3,238	746	2,307	727	5	4	2,133	112	N/A	N/A	1,831	1,407	0

Summary: 621.01 acres, 100 percent of analysis area.

2000 Census Data Block Groups - Housing

Metadata: http://www.fla-etat.org/est/metadata/cenblkgrp_2000.htm

Area of Interest Doral Freight (NW 72ND AVE) - Alternative #1, analyzed on 03/13/2018.

Footprint analyzed

Blockgroup number	Total # Housing Units	# Occupied Housing Units	# Vacant Housing Units	Total Population
120860007036	1551	1490	61	4369
120860091005	1	1	0	1
120860007034	2013	1941	72	5227
120860091001	1733	1706	27	5031
120860091009	108	92	16	227
120860091006	0	0	0	1082
Totals	5,406	5,230	176	15,937

Summary: 621.01 acres, 100 percent of analysis area.

2000 Census Data Block Groups - Income

Metadata: http://www.fla-etat.org/est/metadata/cenblkgrp_2000.htm

Area of Interest Doral Freight (NW 72ND AVE) - Alternative #1, analyzed on 03/13/2018.

Footprint analyzed

Blockgroup number	Median Family Income in 1999	% Over 25 With Bachelor Degree	Number of Households Below Poverty Level	Number of Households on Public Assistance	Percentage - Ratio of Income to Poverty Level in the past year is under 1	Total Population
120860007036	25797	3.81987578	869	221	20.01842893	4369
120860091005	0	0	1	0	100	1

Blockgroup number	Median Family Income in 1999	% Over 25 With Bachelor Degree	Number of Households Below Poverty Level	Number of Households on Public Assistance	Percentage - Ratio of Income to Poverty Level in the past year is under 1	Total Population
120860007034	20669	4.08057851	1669	271	31.96705612	5227
120860091001	33015	4.6576102	1027	103	20.43781095	5031
120860091009	33750	0	31	6	13.96396396	227
120860091006	0	6.73234811	0	0	0	1082
Totals	N/A	N/A	3,597	601	N/A	15,937

Summary: 621.01 acres, 100 percent of analysis area.

2000 Census Data Block Groups - Language

Metadata: http://www.fla-etat.org/est/metadata/cenblkgrp_2000.htm

Area of Interest Doral Freight (NW 72ND AVE) - Alternative #1, analyzed on 03/13/2018.

Footprint analyzed

Blockgroup number	Density of People Per Acre That Speak English "Not At All"	Density of People Per Acre That Speak English "Not Well"	% That Speak English "Not At All"	% That Speak English "Not Well"	Speak English "Not at All"	Speak English "Not Well"	Total Population
120860007036	3.93487211	3.56702287	25.3046595	22.9390681	1059	960	4369
120860091005	0	0.00560077	0	100	0	1	1
120860007034	10.25279848	9.03742116	33.38068182	29.4237013	1645	1450	5227
120860091001	2.18128133	2.54443263	19.33515674	22.55417631	919	1072	5031
120860091009	0.01165403	0.01650988	11.26760563	15.96244131	24	34	227
120860091006	0.06495717	0.12543454	2.68022181	5.17560074	29	56	1082
Totals	N/A	N/A	N/A	N/A	3,676	3,573	15,937

Summary: 621.01 acres, 100 percent of analysis area.

2000 Census Data Block Groups - Percentages

Metadata: http://www.fla-etat.org/est/metadata/cenblkgrp_2000.htm

Area of Interest Doral Freight (NW 72ND AVE) - Alternative #1, analyzed on 03/13/2018.

Footprint analyzed

Blockgroup number	% American Indian and Alaska Native	% Asian	% Black or African American	% Hispanic or Latino	% Some Other Race	% People(Age 16-64) with a Disability
120860007036	0.04577707	0.04577707	1.5335317	91.94323644	3.43327993	15.93787336
120860091005	0	0	0	100	100	0
120860007034	0	0	2.39142912	96.34589631	4.22804668	16.01055195
120860091001	0.23852117	0	2.18644405	93.10276287	5.92327569	20.36608458
120860091009	0	0	1.3215859	51.98237885	2.64317181	13.33333333
120860091006	0	0	57.85582255	29.39001848	3.78927911	0

Summary: 621.01 acres, 100 percent of analysis area.

2000 Census Data Block Groups - Population Densities

Metadata: http://www.fla-etat.org/est/metadata/cenblkgrp_2000.htm

Area of Interest Doral Freight (NW 72ND AVE) - Alternative #1, analyzed on 03/13/2018.

Footprint analyzed

Blockgroup number	Density of American Indian and Alaska Native Population Per Acre	Density of Asian Population Per Acre	Density of Black or African American Population Per Acre	Density of Hispanic or Latino Population Per Acre	Density of Some Other Race Population Per Acre	Density of People Per Acre (Age 16-64) with a Disability
120860007036	0.0074313	0.0074313	0.24894847	14.92576134	0.55734732	2.47833777
120860091005	0	0	0	0.00560077	0.00560077	0
120860007034	0	0	0.77908803	31.38789858	1.37742764	4.91760365
120860091001	0.02848245	0	0.26108917	11.11765153	0.70731429	2.29758469
120860091009	0	0	0.00145675	0.05729899	0.00291351	0.01359637
120860091006	0	0	1.40217898	0.712289	0.091836	0

Summary: 621.01 acres, 100 percent of analysis area.

2000 Census Data Block Groups - Population Totals

Metadata: http://www.fla-etat.org/est/metadata/cenblkgrp_2000.htm

Area of Interest Doral Freight (NW 72ND AVE) - Alternative #1, analyzed on 03/13/2018.

Footprint analyzed

Blockgroup number	Population Under 5	Population 5 to 17	Population 18 to 21	Population 22 to 29	Population 30 to 39	Population 40 to 49	Population 50 to 64	Population Aged 65 and Older
120860007036	184	676	206	320	612	578	839	954
120860091005	0	0	0	0	0	0	0	1
120860007034	299	727	158	482	1021	595	973	972
120860091001	278	729	226	640	723	673	966	796
120860091009	14	36	2	15	16	24	57	63
120860091006	0	176	213	186	361	133	13	0
Totals	775	2,344	805	1,643	2,733	2,003	2,848	2,786

Summary: 621.01 acres, 100 percent of analysis area.

2000 Census Data Block Groups - Transportation

Metadata: http://www.fla-etat.org/est/metadata/cenblkgrp_2000.htm

Area of Interest Doral Freight (NW 72ND AVE) - Alternative #1, analyzed on 03/13/2018.

Footprint analyzed

Blockgroup number	Housing Units With No Vehicle Available	Housing Units With 1 Vehicle Available	Housing Units With 2 Vehicles Available	Housing Units With 3 Vehicles Available	Housing Units With 4 Vehicles Available	Housing Units With 5 or More Vehicles Available	Public Transportation to Work
120860007036	285	482	544	133	46	0	99
120860091005	0	1	0	0	0	0	0

Blockgroup number	Housing Units With No Vehicle Available	Housing Units With 1 Vehicle Available	Housing Units With 2 Vehicles Available	Housing Units With 3 Vehicles Available	Housing Units With 4 Vehicles Available	Housing Units With 5 or More Vehicles Available	Public Transportation to Work
120860007034	461	866	492	93	20	9	103
120860091001	157	655	642	193	47	12	123
120860091009	10	44	32	6	0	0	3
120860091006	0	0	0	0	0	0	0
Totals	913	2,048	1,710	425	113	21	328

Summary: 621.01 acres, 100 percent of analysis area.

2000 US Census Block Data - Minority Population greater than 40%

2000 Census Blocks with minority population greater than 40%

Metadata: <http://www.fla-etat.org/est/metadata/cenblk.htm>

Area of Interest Doral Freight (NW 72ND AVE) - Alternative #1, analyzed on 03/13/2018.

Footprint analyzed

Census Block number	Percent Minority	2000 Population
120860007034003	92	778
120860007034004	89	18
120860007036006	73	59
120860007036007	90	534
120860007036018	90	352
120860091001004	95	294
120860091005003	100	1
120860091006003	81	1079
120860091009002	72	69
120860091009004	88	40
120860091009060	100	1
Totals	N/A	3,225

Summary: 40.01 acres, 6.44 percent of analysis area.

2003 FFWCC Habitat and Landcover GRID

2003 Habitat and Landcover Grid from the Florida Fish and Wildlife Conservation Commission summarized by type. Data is currently not displayed in maps.

Metadata: http://www.fla-etat.org/est/metadata/gfchab_03.htm

Area of Interest Doral Freight (NW 72ND AVE) - Alternative #1, analyzed on 03/13/2018.

Footprint analyzed

Description	Area of Interest	
	Acr	Pct
HARDWOOD SWAMP	0.22	0.04%
HIGH IMPACT URBAN	598.99	96.45%
LOW IMPACT URBAN	19.35	3.12%

Description	Acr	Pct
OPEN WATER	1.78	0.29%
PINELANDS	0.44	0.07%
SHRUB SWAMP	0.22	0.04%

2008 SFWMD FL Land Use and Land Cover

Metadata: http://www.fla-etat.org/est/metadata/lu_sfwm_2008.htm

Area of Interest Doral Freight (NW 72ND AVE) - Alternative #1, analyzed on 03/13/2018.

Footprint analyzed

Land Use Classification	Area of Interest	
	Acr	Pct
1320 MOBILE HOME UNITS	8.19	1.32%
1330 MULTIPLE DWELLING UNITS - LOW RISE	1.68	0.27%
1400 COMMERCIAL AND SERVICES	184.12	29.65%
1490 COMMERCIAL AND SERVICES UNDER CONSTRUCTION	10.35	1.67%
1550 OTHER LIGHT INDUSTRY	207.03	33.34%
1700 INSTITUTIONAL	16.21	2.61%
1900 OPEN LAND	28.17	4.54%
5120 CHANNELIZED WATERWAYS - CANALS	8.89	1.43%
8110 AIRPORTS	25.62	4.12%
8120 RAILROADS AND RAILYARDS	26.37	4.25%
8140 ROADS AND HIGHWAYS	94.56	15.23%
8310 ELECTRICAL POWER FACILITIES	9.83	1.58%

2010 Census County Demographics

2010 Census General Demographic Profile by County

Metadata: <http://www.fla-etat.org/est/metadata/cntdem2010.htm>

Area of Interest Doral Freight (NW 72ND AVE) - Alternative #1, analyzed on 03/13/2018.

Footprint analyzed

County	Total 2010 Population	# Male	# Female	Median Age	# White	# Black or African American	# American Indian, Eskimo, or Aleut	# Asian	# Native Hawaiian and Other Pacific Islander	# Some Other Race	# Hispanic or Latino (of any race)	2010 Total Number of Households	Average Household Size
MIAMI-DADE	2496435	1208364	1288071	38.2	1841887	472976	5000	37669	675	79351	1623859	867352	2.83

Summary: 621.01 acres, 100 percent of analysis area.

2010 Census Data Block Groups - Housing

Metadata: http://www.fla-etat.org/est/metadata/cenblkgrp_2010.htm

Area of Interest Doral Freight (NW 72ND AVE) - Alternative #1, analyzed on 03/13/2018.

Footprint analyzed

Blockgroup number	Total # Housing Units	# Occupied Housing Units	# Vacant Housing Units	Total Population
120860007101	1472	1374	98	3531
120860007091	676	665	11	2077
120869805001	6	6	0	7
120860091002	1062	1013	49	4804
120860091003	565	546	19	1813
Totals	3,781	3,604	177	12,232

Summary: 621.01 acres, 100 percent of analysis area.

2010 Census Data Block Groups - Income

Metadata: http://www.fla-etat.org/est/metadata/cenblkgrp_2010.htm

Area of Interest Doral Freight (NW 72ND AVE) - Alternative #1, analyzed on 03/13/2018.

Footprint analyzed

Blockgroup number	Median Family Income in 2009	% Over 25 With Bachelor Degree	Number of Households Below Poverty Level	Number of Households on Public Assistance	Percentage - Ratio of Income to Poverty Level in the past year is under 1	Total Population
120860007101	21960	6.49443846	845	27	30.31933979	3531
120860007091	31953	3.90898483	290	16	16.91948658	2077
120869805001	0		0	0		7
120860091002	40225	8.48813947	323	14	13.4359401	4804

Blockgroup number	Median Family Income in 2009	% Over 25 With Bachelor Degree	Number of Households Below Poverty Level	Number of Households on Public Assistance	Percentage - Ratio of Income to Poverty Level in the past year is under 1	Total Population
120860091003	40909	8.69819031	134	0	7.85463072	1813
Totals	N/A	N/A	1,592	57	N/A	12,232

Summary: 621.01 acres, 100 percent of analysis area.

2010 Census Data Block Groups - Language

Metadata: http://www.fla-etat.org/est/metadata/cenblkgrp_2010.htm

Area of Interest Doral Freight (NW 72ND AVE) - Alternative #1, analyzed on 03/13/2018.

Footprint analyzed

Blockgroup number	Density of People Per Acre That Speak English "Not At All"	Density of People Per Acre That Speak English "Not Well"	% That Speak English "Not At All"	% That Speak English "Not Well"	Speak English "Not at All"	Speak English "Not Well"	Speak English "Well"	Total Population
120860007101	13.28727682	8.21490127	37.61535622	23.25581395	1019	630	693	3531
120860007091	2.20130433	2.38610518	24.69512195	26.76829268	405	439	243	2077
120869805001	0	0			0	0	0	7
120860091002	0.29806904	0.22825107	19.8568873	15.20572451	666	510	414	4804
120860091003	1.59737363	1.13606314	29.25598991	20.80706179	464	330	302	1813
Totals	N/A	N/A	N/A	N/A	2,554	1,909	1,652	12,232

Summary: 621.01 acres, 100 percent of analysis area.

2010 Census Data Block Groups - Percentages

Metadata: http://www.fla-etat.org/est/metadata/cenblkgrp_2010.htm

Area of Interest Doral Freight (NW 72ND AVE) - Alternative #1, analyzed on 03/13/2018.

Footprint analyzed

Blockgroup number	% American Indian and Alaska Native	% Asian	% Black or African American	% Hispanic or Latino	% Some Other Race
120860007101	0	0	3.51175304	97.56442934	2.63381478
120860007091	0	0.04814636	2.7443428	95.76311988	1.63697641
120869805001	0	0	28.57142857	14.28571429	0
120860091002	0.06244796	0.18734388	25.47876769	69.31723564	0.85345545
120860091003	0.0551572	0.55157198	1.37892995	96.08383894	1.70987314

Summary: 621.01 acres, 100 percent of analysis area.

2010 Census Data Block Groups - Population Densities

Metadata: http://www.fla-etat.org/est/metadata/cenblkgrp_2010.htm

Area of Interest Doral Freight (NW 72ND AVE) - Alternative #1, analyzed on 03/13/2018.

Footprint analyzed

Blockgroup number	Density of American Indian and Alaska Native Population Per Acre	Density of Asian Population Per Acre	Density of Black or African American Population Per Acre	Density of Hispanic or Latino Population Per Acre	Density of Some Other Race Population Per Acre
120860007101	0	0	1.6169012	44.92116647	1.2126759
120860007091	0	0.00543532	0.3098132	10.81085014	0.18480086
120869805001	0	0	0.00047131	0.00023565	0
120860091002	0.00134265	0.00402796	0.54780256	1.49034521	0.0183496
120860091003	0.00344262	0.03442616	0.08606539	5.99703633	0.10672108

Summary: 621.01 acres, 100 percent of analysis area.

2010 Census Data Block Groups - Population Totals

Metadata: http://www.fl-a-etat.org/est/metadata/cenblkgrp_2010.htm

Area of Interest Doral Freight (NW 72ND AVE) - Alternative #1, analyzed on 03/13/2018.

Footprint analyzed

Blockgroup number	Population Under 5	Population 5 to 17	Population 18 to 21	Population 22 to 29	Population 30 to 39	Population 40 to 49	Population 50 to 64	Population Aged 65 and Older
120860007101	180	474	173	302	425	552	541	884
120860007091	81	207	84	171	253	309	486	486
120869805001	0	0	0	0	0	1	4	2
120860091002	148	421	451	887	868	879	713	437
120860091003	102	216	86	195	217	284	320	393
Totals	511	1,318	794	1,555	1,763	2,025	2,064	2,202

Summary: 621.01 acres, 100 percent of analysis area.

2010 Census Data Block Groups - Race and Ethnicity

Metadata: http://www.fl-a-etat.org/est/metadata/cenblkgrp_2010.htm

Area of Interest Doral Freight (NW 72ND AVE) - Alternative #1, analyzed on 03/13/2018.

Footprint analyzed

Blockgroup number	White Alone	Black or African American Alone	Native Hawaiian and Other Pacific Islander Alone	Asian Alone	Some Other Race Alone	2 or More Races	Hispanic or Latino of Any Race	American Indian or Alaska Native Alone
120860007101	3214	124	0	0	93	100	3445	0
120860007091	1960	57	0	1	34	25	1989	0
120869805001	5	2	0	0	0	0	1	0
120860091002	3468	1224	0	9	41	59	3330	3
120860091003	1712	25	0	10	31	34	1742	1
Totals	10,359	1,432	0	20	199	218	10,507	4

Summary: 621.01 acres, 100 percent of analysis area.

2010 Census Data Block Groups - Transportation

Metadata: http://www.fla-etat.org/est/metadata/cenblkgrp_2010.htm

Area of Interest Doral Freight (NW 72ND AVE) - Alternative #1, analyzed on 03/13/2018.

Footprint analyzed

Blockgroup number	Housing Units With No Vehicle Available	Housing Units With 1 Vehicle Available	Housing Units With 2 Vehicles Available	Housing Units With 3 Vehicles Available	Housing Units With 4 Vehicles Available	Housing Units With 5 or More Vehicles Available	Public Transportation to Work
120860007101	199	720	203	0	0	0	33
120860007091	74	237	212	14	43	0	26
120869805001	0	0	0	0	0	0	0
120860091002	50	414	403	51	3	0	52
120860091003	77	197	145	131	27	0	13
Totals	400	1,568	963	196	73	0	124

Summary: 621.01 acres, 100 percent of analysis area.

2010 Census Designated Places

Metadata: <http://www.fla-etat.org/est/metadata/cenplace2010.htm>

Area of Interest Doral Freight (NW 72ND AVE) - Alternative #1, analyzed on 03/13/2018.

Footprint analyzed

Name
Medley
Hialeah

Summary: 62.72 acres, 10.1 percent of analysis area.

2010 US Census Block Data

2010 US Census Bureau data by block. Detailed information is for each of the entire blocks that intersect an analysis area.

Metadata: <http://www.fla-etat.org/est/metadata/cenblk2010.htm>

Area of Interest Doral Freight (NW 72ND AVE) - Alternative #1, analyzed on 03/13/2018.

Footprint analyzed

Census Block number	2010 Population	# Households	# White	# Black	# Native American	# Asian	# Hispanic	# Other Race	Median Age Both Sexes	Average Household Size	Males	Females	Native Hawaiian and Other Pacific Islander Alone
120860007091025	0	0	0	0	0	0	0	0	0	0	0	0	0
120860007091027	0	0	0	0	0	0	0	0	0	0	0	0	0
120860007091028	0	0	0	0	0	0	0	0	0	0	0	0	0
120860007091029	13	5	13	0	0	0	13	0	63.5	3	5	8	0
120860007091036	53	20	51	2	0	0	46	0	42.5	3	31	22	0
120860007091037	218	83	200	3	0	0	215	10	50.4	3	121	97	0
120860007101001	192	79	183	2	0	0	186	1	37	2	95	97	0
120860007101002	0	0	0	0	0	0	0	0	0	0	0	0	0
120860007101003	0	0	0	0	0	0	0	0	0	0	0	0	0
120860007101004	0	0	0	0	0	0	0	0	0	0	0	0	0
120860007101005	0	0	0	0	0	0	0	0	0	0	0	0	0
120860007101013	161	56	144	12	0	0	154	0	37.8	3	86	75	0
120860007101016	12	3	12	0	0	0	8	0	41.5	4	6	6	0
120860091002000	0	0	0	0	0	0	0	0	0	0	0	0	0
120860091002001	146	51	143	0	0	0	133	0	46	3	67	79	0
120860091002005	19	5	19	0	0	0	15	0	43.3	4	11	8	0
120860091002008	1	1	1	0	0	0	1	0	58.5	1	1	0	0

Census Block number	2010 Population	# Households	# White	# Black	# Native American	# Asian	# Hispanic	# Other Race	Median Age Both Sexes	Average Household Size	Males	Females	Native Hawaiian and Other Pacific Islander Alone
120860091002013	0	0	0	0	0	0	0	0	0	0	0	0	0
120860091002014	0	0	0	0	0	0	0	0	0	0	0	0	0
120860091002015	0	0	0	0	0	0	0	0	0	0	0	0	0
120860091002016	0	0	0	0	0	0	0	0	0	0	0	0	0
120860091002017	0	0	0	0	0	0	0	0	0	0	0	0	0
120860091002023	0	0	0	0	0	0	0	0	0	0	0	0	0
120860091002024	0	0	0	0	0	0	0	0	0	0	0	0	0
120860091002031	0	0	0	0	0	0	0	0	0	0	0	0	0
120860091002034	0	0	0	0	0	0	0	0	0	0	0	0	0
120860091002038	0	0	0	0	0	0	0	0	0	0	0	0	0
120860091002039	0	0	0	0	0	0	0	0	0	0	0	0	0
120860091002040	0	0	0	0	0	0	0	0	0	0	0	0	0
120860091002041	0	0	0	0	0	0	0	0	0	0	0	0	0
120860091002042	0	0	0	0	0	0	0	0	0	0	0	0	0
120860091002048	0	0	0	0	0	0	0	0	0	0	0	0	0
120860091002049	0	0	0	0	0	0	0	0	0	0	0	0	0
120860091002052	0	0	0	0	0	0	0	0	0	0	0	0	0

Census Block number	2010 Population	# Households	# White	# Black	# Native American	# Asian	# Hispanic	# Other Race	Median Age Both Sexes	Average Household Size	Males	Females	Native Hawaiian and Other Pacific Islander Alone
120860091002053	0	0	0	0	0	0	0	0	0	0	0	0	0
120860091002054	0	0	0	0	0	0	0	0	0	0	0	0	0
120860091002055	0	0	0	0	0	0	0	0	0	0	0	0	0
120860091002056	0	0	0	0	0	0	0	0	0	0	0	0	0
120860091002057	0	0	0	0	0	0	0	0	0	0	0	0	0
120860091002058	0	0	0	0	0	0	0	0	0	0	0	0	0
120860091002065	0	0	0	0	0	0	0	0	0	0	0	0	0
120860091002066	0	0	0	0	0	0	0	0	0	0	0	0	0
120860091002067	0	0	0	0	0	0	0	0	0	0	0	0	0
120860091002068	0	0	0	0	0	0	0	0	0	0	0	0	0
120860091002077	0	0	0	0	0	0	0	0	0	0	0	0	0
120860091002078	0	0	0	0	0	0	0	0	0	0	0	0	0
120860091002079	0	0	0	0	0	0	0	0	0	0	0	0	0
120860091002080	0	0	0	0	0	0	0	0	0	0	0	0	0
120860091002081	0	0	0	0	0	0	0	0	0	0	0	0	0
120860091002082	0	0	0	0	0	0	0	0	0	0	0	0	0
120860091002083	0	0	0	0	0	0	0	0	0	0	0	0	0

Census Block number	2010 Population	# Households	# White	# Black	# Native American	# Asian	# Hispanic	# Other Race	Median Age Both Sexes	Average Household Size	Males	Females	Native Hawaiian and Other Pacific Islander Alone
120860091002085	0	0	0	0	0	0	0	0	0	0	0	0	0
120860091002086	0	0	0	0	0	0	0	0	0	0	0	0	0
120860091002087	0	0	0	0	0	0	0	0	0	0	0	0	0
120860091002088	0	0	0	0	0	0	0	0	0	0	0	0	0
120860091002089	0	0	0	0	0	0	0	0	0	0	0	0	0
120860091002090	0	0	0	0	0	0	0	0	0	0	0	0	0
120860091002091	0	0	0	0	0	0	0	0	0	0	0	0	0
120860091002097	0	0	0	0	0	0	0	0	0	0	0	0	0
120860091002105	0	0	0	0	0	0	0	0	0	0	0	0	0
120860091002106	0	0	0	0	0	0	0	0	0	0	0	0	0
120860091002109	0	0	0	0	0	0	0	0	0	0	0	0	0
120860091002110	0	0	0	0	0	0	0	0	0	0	0	0	0
120860091002111	0	0	0	0	0	0	0	0	0	0	0	0	0
120860091002112	0	0	0	0	0	0	0	0	0	0	0	0	0
120860091002113	0	0	0	0	0	0	0	0	0	0	0	0	0
120860091002114	0	0	0	0	0	0	0	0	0	0	0	0	0
120860091002115	1	1	0	1	0	0	1	0	63.5	1	1	0	0

Census Block number	2010 Population	# Households	# White	# Black	# Native American	# Asian	# Hispanic	# Other Race	Median Age Both Sexes	Average Household Size	Males	Females	Native Hawaiian and Other Pacific Islander Alone
120860091002125	0	0	0	0	0	0	0	0	0	0	0	0	0
120860091002126	0	0	0	0	0	0	0	0	0	0	0	0	0
120860091002127	0	0	0	0	0	0	0	0	0	0	0	0	0
120860091002128	0	0	0	0	0	0	0	0	0	0	0	0	0
120860091002129	0	0	0	0	0	0	0	0	0	0	0	0	0
120860091002130	0	0	0	0	0	0	0	0	0	0	0	0	0
120860091002133	0	0	0	0	0	0	0	0	0	0	0	0	0
120860091002134	0	0	0	0	0	0	0	0	0	0	0	0	0
120860091002137	1123	0	525	595	1	0	423	2	31	0	963	160	0
120860091002138	0	0	0	0	0	0	0	0	0	0	0	0	0
120860091002139	0	0	0	0	0	0	0	0	0	0	0	0	0
120860091002140	0	0	0	0	0	0	0	0	0	0	0	0	0
120860091002141	0	0	0	0	0	0	0	0	0	0	0	0	0
120860091002142	0	0	0	0	0	0	0	0	0	0	0	0	0
120860091002151	0	0	0	0	0	0	0	0	0	0	0	0	0
120860091002152	0	0	0	0	0	0	0	0	0	0	0	0	0
120860091002153	0	0	0	0	0	0	0	0	0	0	0	0	0

Census Block number	2010 Population	# Households	# White	# Black	# Native American	# Asian	# Hispanic	# Other Race	Median Age Both Sexes	Average Household Size	Males	Females	Native Hawaiian and Other Pacific Islander Alone
120860091002154	0	0	0	0	0	0	0	0	0	0	0	0	0
120860091002155	0	0	0	0	0	0	0	0	0	0	0	0	0
120860091002156	1	1	1	0	0	0	1	0	38.5	1	1	0	0
120860091002159	0	0	0	0	0	0	0	0	0	0	0	0	0
120860091002160	0	0	0	0	0	0	0	0	0	0	0	0	0
120860091002161	0	0	0	0	0	0	0	0	0	0	0	0	0
120860091002162	0	0	0	0	0	0	0	0	0	0	0	0	0
120860091002163	0	0	0	0	0	0	0	0	0	0	0	0	0
120860091002164	0	0	0	0	0	0	0	0	0	0	0	0	0
120860091002165	0	0	0	0	0	0	0	0	0	0	0	0	0
120860091002168	0	0	0	0	0	0	0	0	0	0	0	0	0
120860091002170	0	0	0	0	0	0	0	0	0	0	0	0	0
120860091002171	0	0	0	0	0	0	0	0	0	0	0	0	0
120860091002172	0	0	0	0	0	0	0	0	0	0	0	0	0
120860091002178	0	0	0	0	0	0	0	0	0	0	0	0	0
120860091002179	0	0	0	0	0	0	0	0	0	0	0	0	0
120860091002180	0	0	0	0	0	0	0	0	0	0	0	0	0

Census Block number	2010 Population	# Households	# White	# Black	# Native American	# Asian	# Hispanic	# Other Race	Median Age Both Sexes	Average Household Size	Males	Females	Native Hawaiian and Other Pacific Islander Alone
120860091002183	0	0	0	0	0	0	0	0	0	0	0	0	0
120860091002192	0	0	0	0	0	0	0	0	0	0	0	0	0
120860091002193	0	0	0	0	0	0	0	0	0	0	0	0	0
120860091002194	0	0	0	0	0	0	0	0	0	0	0	0	0
120860091002196	0	0	0	0	0	0	0	0	0	0	0	0	0
120860091002213	0	0	0	0	0	0	0	0	0	0	0	0	0
120860091002214	0	0	0	0	0	0	0	0	0	0	0	0	0
120860091002215	0	0	0	0	0	0	0	0	0	0	0	0	0
120860091002216	124	44	105	0	0	0	118	15	44	3	57	67	0
120860091002217	128	42	124	0	1	0	123	0	44.5	3	57	71	0
120860091002218	36	13	34	2	0	0	33	0	57	3	17	19	0
120860091002219	98	37	84	3	0	0	94	5	48	3	52	46	0
120860091003000	0	0	0	0	0	0	0	0	0	0	0	0	0
120860091003001	0	0	0	0	0	0	0	0	0	0	0	0	0
120860091003002	0	0	0	0	0	0	0	0	0	0	0	0	0
120860091003003	0	0	0	0	0	0	0	0	0	0	0	0	0
120860091003004	0	0	0	0	0	0	0	0	0	0	0	0	0

Census Block number	2010 Population	# Households	# White	# Black	# Native American	# Asian	# Hispanic	# Other Race	Median Age Both Sexes	Average Household Size	Males	Females	Native Hawaiian and Other Pacific Islander Alone
120860091003006	0	0	0	0	0	0	0	0	0	0	0	0	0
120860091003008	0	0	0	0	0	0	0	0	0	0	0	0	0
120860091003009	0	0	0	0	0	0	0	0	0	0	0	0	0
120860091003012	27	8	26	0	0	1	26	0	60.5	3	13	14	0
120860091003020	0	0	0	0	0	0	0	0	0	0	0	0	0
120869805001136	0	0	0	0	0	0	0	0	0	0	0	0	0
120869805001137	0	0	0	0	0	0	0	0	0	0	0	0	0
Totals	2,353	449	1,665	620	2	1	1,590	33	N/A	N/A	1,584	769	0

Summary: 621.01 acres, 100 percent of analysis area.

2010 US Census Block Data - Minority Population greater than 40%

Census Blocks 2010 with minority population greater than 40%

Metadata: <http://www.fla-etat.org/est/metadata/cenblk2010.htm>

Area of Interest Doral Freight (NW 72ND AVE) - Alternative #1, analyzed on 03/13/2018.

Footprint analyzed

Census Block number	Percent Minority	2010 Population
120860091002137	86.7	1123
120860007091037	98.6	218
120860091002217	96.1	128
120860091002115	100	1
120860091002008	100	1
120860091002156	100	1
120860091002005	78.9	19

Census Block number	Percent Minority	2010 Population
120860007091029	100	13
120860091002001	91.1	146
120860007091036	86.8	53
120860007101013	96.3	161
120860007101016	66.7	12
120860007101001	96.9	192
120860091003012	96.3	27
120860091002219	95.9	98
120860091002216	95.2	124
120860091002218	91.7	36
Totals	N/A	2,353

Summary: 81.3 acres, 13.09 percent of analysis area.

2016 American Community Survey Block Group Data - Household Language

2016 American Community Survey Block Group Data - Household Languages

Metadata: http://www.fla-etat.org/est/metadata/cenacs_2016.htm

Area of Interest Doral Freight (NW 72ND AVE) - Alternative #1, analyzed on 03/13/2018.

Footprint analyzed

Total Households (HH) by HH Language	HH Not Limited English Speaking Status	Spanish: Limited English speaking HH	Indo-European languages: Limited English speaking HH	Asian and Pacific Island languages: Limited English speaking HH	Other languages: Limited English speaking HH
702	274	428	0	0	0
1415	355	1060	0	0	0
1134	666	468	22	0	0
479	248	224	7	0	0
0	0	0	0	0	0
Totals 3,730	1,543	2,180	29	0	0

Summary: 621.01 acres, 100 percent of analysis area.

2016 American Community Survey Block Group Data - Housing

Metadata: http://www.fla-etat.org/est/metadata/cenacs_2016.htm

Area of Interest Doral Freight (NW 72ND AVE) - Alternative #1, analyzed on 03/13/2018.

Footprint analyzed

Blockgroup number	Total # Housing Units	# Occupied Housing Units	# Vacant Housing Units	Total Population
120860007091	702	702	0	2236
120860007101	1533	1415	118	3636
120860091002	1221	1134	87	6211
120860091003	498	479	19	1839
120869805001	0	0	0	0

Blockgroup number	Total # Housing Units	# Occupied Housing Units	# Vacant Housing Units	Total Population
Totals	3,954	3,730	224	13,922

Summary: 621.01 acres, 100 percent of analysis area.

2016 American Community Survey Block Group Data - Income

Metadata: http://www.fl-a-etat.org/est/metadata/cenacs_2016.htm

Area of Interest Doral Freight (NW 72ND AVE) - Alternative #1, analyzed on 03/13/2018.

Footprint analyzed

Blockgroup number	Median Family Income	% Over 25 With Bachelor Degree	Number of Households Below Poverty Level	Number of Households on Public Assistance	Percentage - Ratio of Income to Poverty Level in the past year is under 1	Total Population
120860007091		6.26118068	580	0	25.9391771	2236
120860007101		4.20792079	1157	41	31.82068207	3636
120860091002		4.5725326	874	13	24.07050399	6211
120860091003		6.742795	574	7	31.57315732	1839
120869805001			0	0		0
Totals	N/A	N/A	3,185	61	N/A	13,922

Summary: 621.01 acres, 100 percent of analysis area.

2016 American Community Survey Block Group Data - Language

Metadata: http://www.fl-a-etat.org/est/metadata/cenacs_2016.htm

Area of Interest Doral Freight (NW 72ND AVE) - Alternative #1, analyzed on 03/13/2018.

Footprint analyzed

Blockgroup number	Density of People Per Acre That Speak English Not At All"	Density of People Per Acre That Speak English Not Well"	% That Speak English Not At All"	% That Speak English Not Well"	Speak English Not at All"	Speak English Not Well"	Speak English Well"	Total Population
120860007091	3.8307128	2.97583622	33.34903439	25.90673575	708	550	254	2236
120860007101	21.67171704	9.33631131	47.79982744	20.59246477	1662	716	221	3636
120860091002	0.41942848	0.31220616	15.36557188	11.43753095	931	693	855	6211
120860091003	1.87003888	1.15512759	30.94405594	19.11421911	531	328	204	1839
120869805001	0	0			0	0	0	0
Totals	N/A	N/A	N/A	N/A	3,832	2,287	1,534	13,922

Summary: 621.01 acres, 100 percent of analysis area.

2016 American Community Survey Block Group Data - Percentages

Metadata: http://www.fl-a-etat.org/est/metadata/cenacs_2016.htm

Area of Interest Doral Freight (NW 72ND AVE) - Alternative #1, analyzed on 03/13/2018.

Footprint analyzed

Blockgroup number	% American Indian and Alaska Native	% Asian	% Black or African American	% Hispanic or Latino	% Some Other Race	% People (Age 20-64) with a Disability
120860007091	0	0	0.49194991	97.76386404	0	3.94052045
120860007101	0.55005501	0	0.35753575	96.34213421	3.13531353	8.16030903
120860091002	0.2898084	0	20.10948318	72.51650298	0.90162615	5.99489796
120860091003	0	0	0.32626427	96.95486678	0	3.41959335
120869805001						

Summary: 621.01 acres, 100 percent of analysis area.

2016 American Community Survey Block Group Data - Population Densities

Metadata: http://www.fl-a-etat.org/est/metadata/cenacs_2016.htm

Area of Interest Doral Freight (NW 72ND AVE) - Alternative #1, analyzed on 03/13/2018.

Footprint analyzed

Blockgroup number	Density of American Indian and Alaska Native Population Per Acre	Density of Asian Population Per Acre	Density of Black or African American Population Per Acre	Density of Hispanic or Latino Population Per Acre	Density of Some Other Race Population Per Acre	Density of People Per Acre (Age 20-64) with a Disability
120860007091	0	0	0.05951672	11.82759631	0	0.2867624
120860007101	0.26079082	0	0.16951403	45.67751191	1.48650767	2.20368242
120860091002	0.00810925	0	0.56269191	2.02911479	0.02522878	0.06352247
120860091003	0	0	0.02113038	6.27924543	0	0.13030403
120869805001	0	0	0	0	0	0

Summary: 621.01 acres, 100 percent of analysis area.

2016 American Community Survey Block Group Data - Population Totals

Metadata: http://www.fl-a-etat.org/est/metadata/cenacs_2016.htm

Area of Interest Doral Freight (NW 72ND AVE) - Alternative #1, analyzed on 03/13/2018.

Footprint analyzed

Blockgroup number	Population Under 5	Population 5 to 17	Population 18 to 21	Population 22 to 29	Population 30 to 39	Population 40 to 49	Population 50 to 64	Population Aged 65 and Older
120860007091	113	103	69	136	208	517	445	645
120860007101	159	415	130	306	507	586	664	869
120860091002	152	555	582	1123	1095	1058	946	700
120860091003	123	142	122	178	216	290	346	422
120869805001	0	0	0	0	0	0	0	0
Totals	547	1,215	903	1,743	2,026	2,451	2,401	2,636

Summary: 621.01 acres, 100 percent of analysis area.

2016 American Community Survey Block Group Data - Race and Ethnicity

Metadata: http://www.fl-a-etat.org/est/metadata/cenacs_2016.htm

Area of Interest Doral Freight (NW 72ND AVE) - Alternative #1, analyzed on 03/13/2018.

Footprint analyzed

Blockgroup number	White Alone	Black or African American Alone	Native Hawaiian and Other Pacific Islander Alone	Asian Alone	Some Other Race Alone	2 or More Races	Hispanic or Latino of Any Race	American Indian or Alaska Native Alone
120860007091	2145	11	0	0	0	80	2186	0
120860007101	3489	13	0	0	114	0	3503	20
120860091002	4798	1249	0	0	56	90	4504	18
120860091003	1833	6	0	0	0	0	1783	0
120869805001	0	0	0	0	0	0	0	0
Totals	12,265	1,279	0	0	170	170	11,976	38

Summary: 621.01 acres, 100 percent of analysis area.

2016 American Community Survey Block Group Data - Transportation

Metadata: http://www.fl-a-et-at.org/est/metadata/cenacs_2016.htm

Area of Interest Doral Freight (NW 72ND AVE) - Alternative #1, analyzed on 03/13/2018.

Footprint analyzed

Blockgroup number	Housing Units With No Vehicle Available	Housing Units With 1 Vehicle Available	Housing Units With 2 Vehicles Available	Housing Units With 3 Vehicles Available	Housing Units With 4 Vehicles Available	Housing Units With 5 or More Vehicles Available	Public Transportation to Work
120860007091	89	334	128	122	29	0	0
120860007101	326	536	480	73	0	0	61
120860091002	67	438	546	74	2	7	15
120860091003	88	95	222	44	16	14	88
120869805001	0	0	0	0	0	0	0
Totals	570	1,403	1,376	313	47	21	164

Summary: 621.01 acres, 100 percent of analysis area.

Abandoned Rails 2015 (Subset of BTS Rails)

Metadata: http://www.fl-a-et-at.org/est/metadata/rails_abandoned_2015.htm

Area of Interest Doral Freight (NW 72ND AVE) - Alternative #1, analyzed on 03/13/2018.

Footprint analyzed

FRA ID	Segment length in Miles
195784	0.97039396
195738	0.99509101
195739	0.35579406
195880	2.48791754
195882	0.45239256
Totals	5.262

Summary: 2089.27 linear feet within buffer.

Adopted Total Maximum Daily Loads (TMDLs) in Florida

Metadata: http://www.fla-etat.org/est/metadata/adopted_tmdls.htm

Area of Interest Doral Freight (NW 72ND AVE) - Alternative #1, analyzed on 03/13/2018.

Footprint analyzed

TMDL Status	Description
STATE ADOPTED AND EPA APPROVED TMDLS	C-6/MIAMI CANAL [WBID: 3290]

Summary: 433.11 acres, 69.74 percent of analysis area.

Air Quality Maintenance Areas

Metadata: http://www.fla-etat.org/est/metadata/airqual_maintarea.htm

Area of Interest Doral Freight (NW 72ND AVE) - Alternative #1, analyzed on 03/13/2018.

Footprint analyzed

Name
Southeast FL Airshed

Summary: 621.01 acres, 100 percent of analysis area.

Aviation Transportation Facilities

Aviation Transportation Facilities

Metadata: http://www.fla-etat.org/est/metadata/gc_aviationbnd.htm

Area of Interest Doral Freight (NW 72ND AVE) - Alternative #1, analyzed on 03/13/2018.

Footprint analyzed

FAA Code	Facility Name
MIA	MIAMI INTERNATIONAL AIRPORT

Summary: 52.13 acres, 8.39 percent of analysis area.

Biomedical Waste

FDOH Biomedical Waste

Metadata: http://www.fla-etat.org/est/metadata/biomed_waste.htm

Area of Interest Doral Freight (NW 72ND AVE) - Alternative #1, analyzed on 03/13/2018.

Footprint analyzed

Status	Permit Number	Description
ACTIVE	13-64-00091	AIRPORT MEDICAL CLINIC
ACTIVE	13-64-02082	HEALTH CARE CENTER OF MIAMI
ACTIVE	13-64-05304	EMAL PROFESSIONAL SERVICES
ACTIVE	13-64-08680	TURNER GUILFORD CORRECTIONAL CENTER
ACTIVE	13-64-11505	D'VAL HOME HEALTH AGENCY LLC
ACTIVE	13-64-11981	COMPLETE HEALTH NETWORK INC
ACTIVE	13-64-10898	LUMAR'S HEALTH CARE CORP

Status	Permit Number	Description
ACTIVE	13-64-1284874	TOTAL CARE HOME SERVICES INC
ACTIVE	13-64-1449101	PREMIER CLINICAL RESEARCH INSTITUTE, INC.
ACTIVE	13-64-1449107	MOUNT AUBURN HOME HEALTH
ACTIVE	13-64-1539696	HDH MEDICAL CENTER
ACTIVE	13-64-1555256	BIOHEALTH MEDICAL LABORATORY
ACTIVE	13-64-1635743	SOUTHEAST MEDICAL LAB, INC
ACTIVE	13-64-1497120	MIAMI MEDICAL CENTER, INC.
ACTIVE	13-64-1635667	GLOBAL BIOMEDICAL FOUNDATION, INC.
ACTIVE	13-64-1718839	FOOT TREATMENT CENTER INC

Summary: 16 feature(s) found within buffer.

Black Bear Range

Metadata: http://www.fla-etat.org/est/metadata/bear_range.htm

Area of Interest Doral Freight (NW 72ND AVE) - Alternative #1, analyzed on 03/13/2018.

Footprint analyzed

Name
RARE

Summary: 613.02 acres, 98.71 percent of analysis area.

Brownfield Location Boundaries

Metadata: http://www.fla-etat.org/est/metadata/brownfields_areas.htm

Area of Interest Doral Freight (NW 72ND AVE) - Alternative #1, analyzed on 03/13/2018.

Footprint analyzed

Area Name	Area of Interest	
	Acr	Pct
CITY OF HIALEAH BROWNFIELD AREA	3.64	0.59%
MIAMI INDUSTRIAL	62.65	10.09%

Bus Transit Routes

Metadata: <http://www.fla-etat.org/est/metadata/trrts.htm>

Area of Interest Doral Freight (NW 72ND AVE) - Alternative #1, analyzed on 03/13/2018.

Footprint analyzed

Bus Route	0 Ft.
ROUTE MRAIL	1042.8234
ROUTE R132E	1000.1064
ROUTE R132W	1000.1064
ROUTE R238E	7772.858

Bus Route	0 Ft.
ROUTE R238W	7772.858
ROUTE R29N	613.1644
ROUTE R29S	613.1644
ROUTE R36E	1000.1064
ROUTE R36W	1000.1064
ROUTE R500N	1000.6
ROUTE R500S	1000.6
ROUTE R73N	23498.3124
ROUTE R73S	23502.6728
ROUTE R87N	6008.6539
ROUTE R87S	6008.6539
ROUTE R95HN	1000.1064
ROUTE R95HS	1000.1064

CLIP Version 4 Aggregated CLIP Priorities

Metadata: http://www.fla-etat.org/est/metadata/clipv4_prio.htm

Area of Interest Doral Freight (NW 72ND AVE) - Alternative #1, analyzed on 03/13/2018.

Footprint analyzed

Description	Area of Interest	
	Acr	Pct
PRIORITY 4	29.18	4.70%
PRIORITY 5	6.34	1.02%
UNKNOWN DESCRIPTION	585.49	94.28%

CLIP Version 4 Aquifer Recharge

Metadata: http://www.fla-etat.org/est/metadata/clipv4_recharge.htm

Area of Interest Doral Freight (NW 72ND AVE) - Alternative #1, analyzed on 03/13/2018.

Footprint analyzed

Description	Area of Interest	
	Acr	Pct
PRIORITY 2	376.1	60.56%
PRIORITY 3	190.66	30.70%
PRIORITY 4	14.01	2.26%
UNKNOWN DESCRIPTION	40.24	6.48%

CLIP Version 4 Biodiversity Resource Priorities

Metadata: http://www.fla-etat.org/est/metadata/clipv4_bidivrp.htm

Area of Interest Doral Freight (NW 72ND AVE) - Alternative #1, analyzed on 03/13/2018.

Footprint analyzed

Description	Area of Interest	
	Acr	Pct
PRIORITY 4	0.06	0.01%
UNKNOWN DESCRIPTION	620.95	99.99%

CLIP Version 4 Critical Lands and Waters Identification - High Priority Private Wetlands and Uplands

Metadata: http://www.fla-etat.org/est/metadata/clipv4_private_p1p2.htm

Area of Interest Doral Freight (NW 72ND AVE) - Alternative #1, analyzed on 03/13/2018.

Footprint analyzed

Description	Area of Interest	
	Acr	Pct
UNKNOWN DESCRIPTION	621.01	100.00%

CLIP Version 4 Florida Ecological Greenways Network

Metadata: http://www.fla-etat.org/est/metadata/clipv4_fegn.htm

Area of Interest Doral Freight (NW 72ND AVE) - Alternative #1, analyzed on 03/13/2018.

Footprint analyzed

Description	Area of Interest	
	Acr	Pct
UNKNOWN DESCRIPTION	621.01	100.00%

CLIP Version 4 Landscape Integrity Index

Metadata: http://www.fla-etat.org/est/metadata/clipv4_lsinteg.htm

Area of Interest Doral Freight (NW 72ND AVE) - Alternative #1, analyzed on 03/13/2018.

Footprint analyzed

Description	Area of Interest	
	Acr	Pct
1 - LOWEST INTEGRITY	621.01	100.00%

CLIP Version 4 Landscape Resource Priorities

Metadata: http://www.fla-etat.org/est/metadata/clipv4_indscrpr.htm

Area of Interest Doral Freight (NW 72ND AVE) - Alternative #1, analyzed on 03/13/2018.

Footprint analyzed

Area of Interest

Description	Acr	Pct
UNKNOWN DESCRIPTION	621.01	100.00%

CLIP Version 4 Natural Floodplain

Metadata: http://www.fla-etat.org/est/metadata/clipv4_fldpln.htm

Area of Interest Doral Freight (NW 72ND AVE) - Alternative #1, analyzed on 03/13/2018.

Footprint analyzed

Description	Area of Interest	
	Acr	Pct
PRIORITY 6	29.24	4.71%
UNKNOWN DESCRIPTION	591.77	95.29%

CLIP Version 4 Potential Habitat Richness

Metadata: http://www.fla-etat.org/est/metadata/clipv4_phrich.htm

Area of Interest Doral Freight (NW 72ND AVE) - Alternative #1, analyzed on 03/13/2018.

Footprint analyzed

Description	Area of Interest	
	Acr	Pct
2-4 SPECIES	0.06	0.01%
UNKNOWN DESCRIPTION	620.95	99.99%

CLIP Version 4 Priority Natural Communities

Metadata: http://www.fla-etat.org/est/metadata/clipv4_natcom.htm

Area of Interest Doral Freight (NW 72ND AVE) - Alternative #1, analyzed on 03/13/2018.

Footprint analyzed

Description	Area of Interest	
	Acr	Pct
UNKNOWN DESCRIPTION	621.01	100.00%

CLIP Version 4 Rare Species Habitat Conservation Priorities

Metadata: http://www.fla-etat.org/est/metadata/clipv4_fnaihab.htm

Area of Interest Doral Freight (NW 72ND AVE) - Alternative #1, analyzed on 03/13/2018.

Footprint analyzed

Description	Area of Interest	
	Acr	Pct
UNKNOWN DESCRIPTION	621.01	100.00%

CLIP Version 4 Significant Surface Waters

Metadata: http://www.fla-etat.org/est/metadata/clipv4_surfwtr.htm

Area of Interest Doral Freight (NW 72ND AVE) - Alternative #1, analyzed on 03/13/2018.

Footprint analyzed

Description	Area of Interest	
	Acr	Pct
PRIORITY 5	29.18	4.70%
UNKNOWN DESCRIPTION	591.82	95.30%

CLIP Version 4 Strategic Habitat Conservation Areas

Metadata: http://www.fla-etat.org/est/metadata/clipv4_shca.htm

Area of Interest Doral Freight (NW 72ND AVE) - Alternative #1, analyzed on 03/13/2018.

Footprint analyzed

Description	Area of Interest	
	Acr	Pct
UNKNOWN DESCRIPTION	621.01	100.00%

CLIP Version 4 Surface Water Resource Priorities

Metadata: http://www.fla-etat.org/est/metadata/clipv4_srfwtrrp.htm

Area of Interest Doral Freight (NW 72ND AVE) - Alternative #1, analyzed on 03/13/2018.

Footprint analyzed

Description	Area of Interest	
	Acr	Pct
PRIORITY 4	29.18	4.70%
PRIORITY 5	6.34	1.02%
UNKNOWN DESCRIPTION	585.49	94.28%

CLIP Version 4 Wetlands

Metadata: http://www.fla-etat.org/est/metadata/clipv4_wetland.htm

Area of Interest Doral Freight (NW 72ND AVE) - Alternative #1, analyzed on 03/13/2018.

Footprint analyzed

Description	Area of Interest	
	Acr	Pct
UNKNOWN DESCRIPTION	621.01	100.00%

Coastal Assessment Framework

Metadata: <http://www.fla-etat.org/est/metadata/caffi.htm>

Area of Interest Doral Freight (NW 72ND AVE) - Alternative #1, analyzed on 03/13/2018.

Footprint analyzed

Description	Area of Interest	
	Acr	Pct
BISCAYNE BAY EDA	621.01	100%

Coastal Change Analysis Program - 2010

Metadata: http://www.fla-etat.org/est/metadata/ccap_2010.htm

Area of Interest Doral Freight (NW 72ND AVE) - Alternative #1, analyzed on 03/13/2018.

Footprint analyzed

Description	Area of Interest	
	Acr	Pct
DEVELOPED - HIGH INTENSITY	367.44	59.17%
DEVELOPED - LOW INTENSITY	78.07	12.57%
DEVELOPED - MEDIUM INTENSITY	138.35	22.28%
DEVELOPED - OPEN SPACE	27.14	4.37%
EVERGREEN FOREST	4.23	0.68%
MIXED FOREST	0.22	0.04%
OPEN WATER	1.78	0.29%
PALUSTRINE FORESTED WETLAND	2.89	0.47%
SCRUB/SHRUB	0.89	0.14%

Coastline

Florida coastline including estuaries and tidal rivers, measured in linear feet.

Metadata: <http://www.fla-etat.org/est/metadata/coast.htm>

Area of Interest Doral Freight (NW 72ND AVE) - Alternative #1, analyzed on 03/13/2018.

Footprint analyzed

Coastline	0 Ft.
COASTLINE	8887.9856

Cooperative Land Cover (CLC v3.2)

Metadata: http://www.fla-etat.org/est/metadata/clc_v3_2_state.htm

Area of Interest Doral Freight (NW 72ND AVE) - Alternative #1, analyzed on 03/13/2018.

Footprint analyzed

Description	Area of Interest	
	Acr	Pct
1821 - LOW INTENSITY URBAN	27.31	4.40%
1822 - HIGH INTENSITY URBAN	382.87	61.65%
1840 - TRANSPORTATION	193.13	31.10%

Description	Acr	Pct
1860 - UTILITIES	8.85	1.42%
4200 - CULTURAL-RIVERINE	8.85	1.42%

Correctional Facilities

Metadata: http://www.fla-etat.org/est/metadata/gc_correctional.htm

Area of Interest Doral Freight (NW 72ND AVE) - Alternative #1, analyzed on 03/13/2018.

Footprint analyzed

Facility Type	Facility Name
WORK RELEASE CENTERS	MIAMI NORTH COMMUNITY RELEASE CENTER

Summary: 1 feature(s) found within buffer.

County Demographics - 2000 Census

2000 Census General Demographic Profile by County

Metadata: <http://www.fla-etat.org/est/metadata/cntdem.htm>

Area of Interest Doral Freight (NW 72ND AVE) - Alternative #1, analyzed on 03/13/2018.

Footprint analyzed

County	Total Population	# Male	# Female	Median Age	# White	# Black or African American	# American Indian, Eskimo, or Aleut	# Asian	# Native Hawaiian and Other Pacific Islander	# Some Other Race	# Hispanic or Latino (of any race).	Total Number of Households	Average Household Size
MIAMI - DADE	2253362	1088895	1164467	35.6	1570558	457214	4365	31753	799	103251	1291737	776774	2.84

Summary: 621.01 acres, 100 percent of analysis area.

Critical Habitat in Florida for the West Indian Manatee - 2005

West Indian Manatee Critical Habitat - Final Designation

Metadata: http://www.fla-etat.org/est/metadata/ch_manatee.htm

Area of Interest Doral Freight (NW 72ND AVE) - Alternative #1, analyzed on 03/13/2018.

Footprint analyzed

Area of Interest

Description	Acr	Pct
INDIAN MANATEE	1	0.16%

Crocodile Consultation Area

Metadata: http://www.fla-etat.org/est/metadata/ca_crocodile.htm

Area of Interest Doral Freight (NW 72ND AVE) - Alternative #1, analyzed on 03/13/2018.

Footprint analyzed

Description	Area of Interest	
	Acr	Pct
AMERICAN CROCODILE CONSULTATION AREA (SF ESO)	604.94	97.41%

D6 - Year Built by Decade (1970's)

Metadata: http://www.fla-etat.org/est/metadata/yb_decades_d6.htm

Area of Interest Doral Freight (NW 72ND AVE) - Alternative #1, analyzed on 03/13/2018.

Footprint analyzed

Decade Built	Parcel count
1970 - 1979	1
1970 - 1979	2
1970 - 1979	1
1970 - 1979	2
1970 - 1979	2
1970 - 1979	1
1970 - 1979	1
1970 - 1979	2
1970 - 1979	2
1970 - 1979	2
1970 - 1979	2
1970 - 1979	2
1970 - 1979	1
1970 - 1979	1
1970 - 1979	1
1970 - 1979	1
1970 - 1979	1
1970 - 1979	3
1970 - 1979	2
1970 - 1979	6
1970 - 1979	1
1970 - 1979	1
1970 - 1979	1
1970 - 1979	1
1970 - 1979	1

Decade Built	Parcel count
1970 - 1979	1
1970 - 1979	2
1970 - 1979	1
1970 - 1979	1
1970 - 1979	1
1970 - 1979	1
1970 - 1979	3
1970 - 1979	1
1970 - 1979	1
1970 - 1979	1
1970 - 1979	1
1970 - 1979	1
1970 - 1979	1
1970 - 1979	1
1970 - 1979	3
1970 - 1979	1
1970 - 1979	2
1970 - 1979	2
1970 - 1979	5
1970 - 1979	13
1970 - 1979	3
1970 - 1979	2
1970 - 1979	2
1970 - 1979	1
1970 - 1979	1
1970 - 1979	2
1970 - 1979	3
1970 - 1979	1
Totals	99

Summary: 108 acres, 17.39 percent of analysis area.

D6 - Year Built by Decade (Before 1970)

Metadata: http://www.fla-etat.org/est/metadata/yb_decades_d6.htm

Area of Interest Doral Freight (NW 72ND AVE) - Alternative #1, analyzed on 03/13/2018.

Footprint analyzed

Decade Built	Count
1950 - 1959	1
1950 - 1959	3

Decade Built	Count
1950 - 1959	1
1950 - 1959	1
1950 - 1959	1
1950 - 1959	1
1950 - 1959	1
1960 - 1969	3
1960 - 1969	1
1960 - 1969	2
1960 - 1969	2
1960 - 1969	1
1960 - 1969	1
1960 - 1969	1
1960 - 1969	1
1960 - 1969	1
1960 - 1969	4
1960 - 1969	1
1960 - 1969	2
1960 - 1969	5
1960 - 1969	1
1960 - 1969	1
1960 - 1969	2
1960 - 1969	2
1960 - 1969	1
1960 - 1969	1
1960 - 1969	1
1960 - 1969	1
1960 - 1969	1
1960 - 1969	1
1960 - 1969	1
1960 - 1969	6
1960 - 1969	1
1960 - 1969	1
1960 - 1969	1
1960 - 1969	1
1960 - 1969	0
1960 - 1969	1
1960 - 1969	1
1960 - 1969	0
1960 - 1969	1
1960 - 1969	1

Decade Built	Count
1960 - 1969	6
Totals	68

Summary: 87.59 acres, 14.1 percent of analysis area.

DERM Contaminated Sites in Miami-Dade County

Metadata: http://www.fla-etat.org/est/metadata/miami_dade_derms.htm

Area of Interest Doral Freight (NW 72ND AVE) - Alternative #1, analyzed on 03/13/2018.

Footprint analyzed

Permit Type	Permit Phase	Name
HWR	01	FDOT STAGING AREA
UT	06	SMOKEY MOUNT TRUCK STOP, CORP.
UT	01	OKEECHOBEE SHELL
UT	06	OKEECHOBEE SHELL
IW5	09	PALMETTO FORD TRUCK
UT	01	EMERY WORLDWIDE
UT	01	OKEECHOBEE SHELL

Summary: 7 feature(s) found within buffer.

DFIRM (SFHA) 100 Year Flood Zones

Metadata: http://www.fla-etat.org/est/metadata/dfirm_100_floodzones.htm

Area of Interest Doral Freight (NW 72ND AVE) - Alternative #1, analyzed on 03/13/2018.

Footprint analyzed

Description	Area of Interest	
	Acr	Pct
AE	10.68	1.72%
AH	134.52	21.66%
OUTSIDE 100 YEAR FLOODPLAIN	475.81	76.62%

DFIRM 100 Year Floodplain

Metadata: http://www.fla-etat.org/est/metadata/dfirm_100.htm

Area of Interest Doral Freight (NW 72ND AVE) - Alternative #1, analyzed on 03/13/2018.

Footprint analyzed

Description	Area of Interest	
	Acr	Pct
100 YEAR FLOODPLAIN	145.2	23.38%
OUTSIDE 100 YEAR FLOODPLAIN	475.81	76.62%

DFIRM 500 Year Floodplain

Metadata: http://www.fla-etat.org/est/metadata/dfirm_500.htm

Area of Interest Doral Freight (NW 72ND AVE) - Alternative #1, analyzed on 03/13/2018.

Footprint analyzed

Description	Area of Interest	
	Acr	Pct
500 YEAR FLOODPLAIN	173.2	27.89%
OUTSIDE 500 YEAR FLOODPLAIN	447.8	72.11%

DRASTIC Coverage for the Surficial Aquifer System

Metadata: <http://www.fla-etat.org/est/metadata/aqdrsu.htm>

Area of Interest Doral Freight (NW 72ND AVE) - Alternative #1, analyzed on 03/13/2018.

Footprint analyzed

Index Score (Sum of Weighted Scores)	Area of Interest	
	Acr	Pct
226	621.01	100%

Developments of Regional Impact (DRI)

Developments of Regional Impact

Metadata: <http://www.fla-etat.org/est/metadata/dri.htm>

Area of Interest Doral Freight (NW 72ND AVE) - Alternative #1, analyzed on 03/13/2018.

Footprint analyzed

Description	Area of Interest	
	Acr	Pct
AIRPORT CORPORATE CENTER [ADA NO: 1984-030]	14.9	2.4%
MIAMI INTERNATIONAL AIRPORT [ADA NO: 1979-014]	125.71	20.24%

District 6 Generalized Landuse

Metadata: http://www.fla-etat.org/est/metadata/d6_lu_gen.htm

Area of Interest Doral Freight (NW 72ND AVE) - Alternative #1, analyzed on 03/13/2018.

Footprint analyzed

Description	Area of Interest	
	Acr	Pct
ACREAGE NOT ZONED FOR AGRICULTURE	0.53	0.09%
CENTRALLY ASSESSED	6.88	1.11%
INDUSTRIAL	212.85	34.27%
PARCELS WITH NO VALUES	5.67	0.91%
PUBLIC/SEMI-PUBLIC	156.29	25.17%
RESIDENTIAL	< 0.1	0.01%

Description	Acr	Pct
RETAIL/OFFICE	80.34	12.94%
VACANT NONRESIDENTIAL	25.6	4.12%
VACANT RESIDENTIAL	23.78	3.83%

EPA Water Quality Data Monitoring Stations

Water quality data monitoring stations from EPA STORET system.

Metadata: <http://www.fla-etat.org/est/metadata/epastoret.htm>

Area of Interest Doral Freight (NW 72ND AVE) - Alternative #1, analyzed on 03/13/2018.

Footprint analyzed

ID	Station	Agency	Type
21FLDADE_WQX-MR12	MR12	21FLDADE_WQX	CANAL DRAINAGE

Summary: 1 feature(s) found within buffer.

Ecosystem Management Areas

Florida Department of Environmental Protection Ecosystem Management Areas.

Metadata: <http://www.fla-etat.org/est/metadata/emabnd.htm>

Area of Interest Doral Freight (NW 72ND AVE) - Alternative #1, analyzed on 03/13/2018.

Footprint analyzed

Ecosystem Management Area	Section	Area of Interest	
		Acr	Pct
SOUTH FLORIDA EMA	LOWER EAST COAST	621.01	100%

Enterprise Zones

Metadata: http://www.fla-etat.org/est/metadata/enterprise_zones.htm

Area of Interest Doral Freight (NW 72ND AVE) - Alternative #1, analyzed on 03/13/2018.

Footprint analyzed

Description	Area of Interest	
	Acr	Pct
MIAMI - DADE COUNTY [EZ-1301]	1.92	0.31%

Environmental Geology

Metadata: <http://www.fla-etat.org/est/metadata/fdepgeo.htm>

Area of Interest Doral Freight (NW 72ND AVE) - Alternative #1, analyzed on 03/13/2018.

Footprint analyzed

Geologic Category	Area of Interest	
	Acr	Pct
LIMESTONE	621.01	100%

FDOT RCI Bridges

Metadata: <http://www.fla-etat.org/est/metadata/bridges.htm>

Area of Interest Doral Freight (NW 72ND AVE) - Alternative #1, analyzed on 03/13/2018.

Footprint analyzed

Bridge Number

870656
871041
871040
871076
874009
871037
874240
870061
870261
870065
870265

Summary: 779.35 linear feet within buffer.

FFWCC IWHRs Reclass 2009

Integrated Wildlife Habitat Results - 2009

Metadata: http://www.fla-etat.org/est/metadata/iwhrs_reclass_2009.htm

Area of Interest Doral Freight (NW 72ND AVE) - Alternative #1, analyzed on 03/13/2018.

Footprint analyzed

Description	Area of Interest	
	Acr	Pct
LOW	618.78	99.64%
MEDIUM	0.44	0.07%
UNKNOWN DESCRIPTION	1.78	0.29%

FFWCC Potential Habitat Richness - 2009

FFWCC Potential Habitat Richness 2009

Metadata: http://www.fla-etat.org/est/metadata/pothab_rch_reclass.htm

Area of Interest Doral Freight (NW 72ND AVE) - Alternative #1, analyzed on 03/13/2018.

Footprint analyzed

Description	Area of Interest	
	Acr	Pct
LOW	0.44	0.07%
MEDIUM	0.44	0.07%
UNKNOWN DESCRIPTION	620.12	99.86%

FFWCC Strategic Habitat Conservation Areas Priority Rankings - 2009

Metadata: http://www.fla-etat.org/est/metadata/shca_prio.htm

Area of Interest Doral Freight (NW 72ND AVE) - Alternative #1, analyzed on 03/13/2018.

Footprint analyzed

Description	Area of Interest	
	Acr	Pct
UNKNOWN DESCRIPTION	621.01	100.00%

FFWCC Strategic Habitat Conservation Areas Richness - 2009

Metadata: http://www.fla-etat.org/est/metadata/shca_rch.htm

Area of Interest Doral Freight (NW 72ND AVE) - Alternative #1, analyzed on 03/13/2018.

Footprint analyzed

Description	Area of Interest	
	Acr	Pct
UNKNOWN DESCRIPTION	621.01	100.00%

FFWCC Strategic Habitat Conservation Areas by Species - 2009

Metadata: http://www.fla-etat.org/est/metadata/shca_qry.htm

Area of Interest Doral Freight (NW 72ND AVE) - Alternative #1, analyzed on 03/13/2018.

Footprint analyzed

Description	Area of Interest	
	Acr	Pct
NO SPECIES DATA	621.01	100.00%

Facility Crossings

Metadata: <http://www.fla-etat.org/est/metadata/faccross.htm>

Area of Interest Doral Freight (NW 72ND AVE) - Alternative #1, analyzed on 03/13/2018.

Footprint analyzed

Name
RAMP 87200431
RAMP 87200328
RAMP 87200221
CANAL
CANAL
RAMP 87200421
SR 836 WB
SR 969 NB
NW 25 ST-VIA DUCT

Name

SR 969 SB
DRESSEL CANAL
SR 836 EB

Summary: 200.58 linear feet within buffer.

Fatal Crashes On Florida Local and State Highway System (SHS) Roadways (2005 - 2007)

Metadata: http://www.fla-etat.org/est/metadata/fdot_crash_2005_2007_fatal.htm

Area of Interest Doral Freight (NW 72ND AVE) - Alternative #1, analyzed on 03/13/2018.

Footprint analyzed

Calendar Year	0 Ft.
2005	1
2006	3
2007	1

Fatal Crashes on Florida Local and State Highway System (SHS) Roadways (2008 - 2009)

Metadata: http://www.fla-etat.org/est/metadata/fdot_crash_2008_2009_fatal.htm

Area of Interest Doral Freight (NW 72ND AVE) - Alternative #1, analyzed on 03/13/2018.

Footprint analyzed

Calendar Year	0 Ft.
2008	1
2009	1

Fatal Crashes on Florida Local and State Highway System (SHS) Roadways (2014)

Metadata: http://www.fla-etat.org/est/metadata/fdot_crash_2014_fatal.htm

Area of Interest Doral Freight (NW 72ND AVE) - Alternative #1, analyzed on 03/13/2018.

Footprint analyzed

Calendar Year	0 Ft.
2014	1

Federal Aviation Administration Obstructions

Locations of Federal Aviation Administration known obstructions

Metadata: <http://www.fla-etat.org/est/metadata/faaobs.htm>

Area of Interest Doral Freight (NW 72ND AVE) - Alternative #1, analyzed on 03/13/2018.

Footprint analyzed

Type of obstruction	0 Ft.
BLDG	5

Type of obstruction	0 Ft.
NAVAID	1
POLE	13
TOWER	6

Fixed-Guideway Transit and Ferry Network

Metadata: <http://www.fla-etat.org/est/metadata/ntran.htm>

Area of Interest Doral Freight (NW 72ND AVE) - Alternative #1, analyzed on 03/13/2018.

Footprint analyzed

Description
METRORAIL

Summary: 305.22 linear feet within buffer.

Florida 5 Year Crash Rates

Metadata: http://www.fla-etat.org/est/metadata/fdot_crash_counts.htm

Area of Interest Doral Freight (NW 72ND AVE) - Alternative #1, analyzed on 03/13/2018.

Footprint analyzed

State Rd	RCI Roadway ID	Safety Ratio	Percent Confidence
SR934	87080900	2.06164603	97.5
SR969	87027000	6.56400871	99.99
SR969	87027000	2.21456239	45.69
SR25	87090000	4.84323774	99.99
SR836	87200000	5.41615919	99.99
SR969	87027000	2.61982412	99.99

Summary: 2026.37 linear feet within buffer.

Florida Bonneted Bat Consultation Area

Metadata: http://www.fla-etat.org/est/metadata/ca_bonneted_bat.htm

Area of Interest Doral Freight (NW 72ND AVE) - Alternative #1, analyzed on 03/13/2018.

Footprint analyzed

Description	Area of Interest	
	Acr	Pct
FLORIDA BONNETED BAT	621.01	100%

Florida Invasive Plants

Metadata: <http://www.fla-etat.org/est/metadata/fnaiip.htm>

Area of Interest Doral Freight (NW 72ND AVE) - Alternative #1, analyzed on 03/13/2018.

Footprint analyzed

Species Name	Common Name
RICINUS COMMUNIS	CASTOR BEAN
DALBERGIA SISSOO	INDIAN ROSEWOOD
RICINUS COMMUNIS	CASTOR BEAN
LEUCAENA LEUCOCEPHALA	LEAD TREE
TRIBULUS CISTOIDES	PUNCTURE VINE
LEUCAENA LEUCOCEPHALA	LEAD TREE

Summary: 6 feature(s) found within buffer.

Florida Site File Archaeological or Historic Sites

List of Archaeological or historic sites recorded in the Florida State Historic Preservation Office Master Site File

Metadata: http://www.fla-etat.org/est/metadata/shpo_all_sites.htm

Area of Interest Doral Freight (NW 72ND AVE) - Alternative #1, analyzed on 03/13/2018.

Footprint analyzed

Site ID	Site Name	Site Type	Site Culture	Survey Evaluation	SHPO Evaluation
DA01073	FLAGAMI MIDDEN 2	PREHISTORIC BURIAL(S)	GLADES I, 1000 B.C.- A.D. 750	INELIGIBLE FOR NRHP	NOT EVALUATED BY SHPO

Summary: 1.1 acres, .18 percent of analysis area.

Florida Site File Field Survey Project Boundaries

Field Survey Project Boundaries

Metadata: http://www.fla-etat.org/est/metadata/shpo_surveys.htm

Area of Interest Doral Freight (NW 72ND AVE) - Alternative #1, analyzed on 03/13/2018.

Footprint analyzed

Title	Publication Date	Manuscript Number
PROPOSED ADDITION OF TWO LANES TO THE PALMETTO EXPRESSWAY, FROM SR 5/US 1 TO NW 25TH ST, AND CONSTRUCTION OF A NEW INTERCHANGE AT NW 25TH ST, DADE COUNTY, FLORIDA	1988	1582
PROPOSED IMPROVEMENTS TO W FLAGLER ST, FROM PALMETTO EXPRESSWAY/SR 826 TO NW 72ND AVE & TO NW 72ND AVE/MILAM DAIRY RD, FROM W FLAGLER ST TO NW 74TH ST, IN DADE COUNTY, FLORIDA	1988	1585
CULTURAL RESOURCE ASSESSMENT SURVEY OF THE 24-INCH MIAMI EXPANSION PROJECT IN MIAMI-DADE COUNTY	2010	17981
FINAL: SECTION 106 EVALUATION AND DETERMINATION OF EFFECTS SR 826 / PALMETTO EXPRESSWAY EXPRESS LANES PROJECT DEVELOPMENT AND ENVIRONMENT (PD&E) STUDY, FINANCIAL MANAGEMENT #: 418423-3-22-01, ETDM #: 11560	2012	19449
FINAL CULTURAL RESOURCE ASSESSMENT SURVEY, SR 826/PALMETTOS EXPRESSWAY MANAGED LANES PROJECT DEVELOPMENT AND ENVIRONMENT (PD&E) STUDY, FM # 418423-3-22-01, ETDM # 11560	2012	19276

Title	Publication Date	Manuscript Number
AN ARCHAEOLOGICAL AND HISTORICAL SURVEY OF THE HIALEAH PIFDG00LR7.0 TOWER IN MIAMI-DADE COUNTY, FLORIDA FCC FORM 620	2012	19604
CULTURAL RESOURCE ASSESSMENT SURVEY OF STATE ROAD 836 FROM EAST OF STATE ROAD 959/NW 57TH AVENUE TO NW 17TH AVENUE	2011	19762
DADE COUNTY HISTORIC SURVEY, PHASE II: FINAL REPORT.	1989	2127
CULTURAL RESOURCE ASSESSMENT SURVEY (CRAS) REEVALUATION OF THE SR 826 (PALMETTO EXPRESSWAY) FROM FLAGLER STREET TO NW 254TH STREET AND SR 93/I-75 FROM SR 826 TO NW 170TH STREET, MIAMI-DADE COUNTY	2016	23335
PROPOSED 123-FOOT OVERALL HEIGHT POLE STRUCTURE WITHIN A 10-FOOT BY 10-FOOT AREA 9FLX000744/MI90XC157A, NW 72ND AVENUE / NW SOUTH RIVER DRIVE, MEDLEY, MIAMI-DADE COUNTY, FLORIDA.	2017	23742
CULTURAL RESOURCES DESKTOP ANALYSIS AND FIELD REVIEW FOR SR 934/NW 74TH STREET FROM SR 826/PALMETTO EXPRESSWAY TO SR 25/OKEECHOBEE ROAD, MIAMI-DADE COUNTY, FLORIDA (FPID NO. 436479-1-52-01)	2017	24349
CULTURAL RESOURCE ASSESSMENT SURVEY FOR 74TH STREET METRORAIL EXTENSION PREFERRED ALIGNMENT, PROJECT DEVELOPMENT AND ENVIRONMENTAL STUDY	1994	4001
A CULTURAL RESOURCE ASSESSMENT SURVEY FOR THE S.R. 934/HIALEAH EXPRESSWAY FROM: S.R. 826/PALMETTO EXPRESSWAY TO: S.R. 823/NW 57TH AVENUE/RED ROAD, DADE COUNTY, FLORIDA	1996	4599
CULTURAL RESOURCES ASSESSMENT SURVEY FOR PROPOSED IMPROVEMENTS TO STATE ROAD 25 (OKEECHOBEE ROAD/US27) FROM SR 826 TO SR 112 PROJECT DEVELOPMENT AND ENVIRONMENT STUDY	1994	4145
A CULTURAL RESOURCE ASSESSMENT SURVEY FOR N.W. 25TH STREET FROM: N.W. 87TH AVENUE TO: N.W. 67TH AVENUE IN DADE COUNTY, FLORIDA	1997	4880
NW 37 AVENUE RECONSTRUCTION	1996	4895
DADE COUNTY ARCHAEOLOGICAL SURVEY INTERIM REPORT	1980	340
CULTURAL RESOURCE ASSESSMENT SURVEY FOR EAST-WEST MULTIMODAL CORRIDOR FROM WEST OF PALMETTO EXPRESSWAY TO PORT OF MIAMI, VOLUME 1: REPORT, VOLUME 2: APPENDICES	1997	5218
ARCHAEOLOGICAL AND HISTORICAL ASSESSMENT SURVEY OF THE PROPOSED WILSON TOWER LOCATION, 7501 NW 72ND AVENUE, MIAMI, DADE COUNTY, FLORIDA	2002	7340
AN ARCHAEOLOGICAL AND HISTORICAL SURVEY OF THE PROPOSED MILAM & 36TH STREET TOWER LOCATION IN MIAMI-DADE COUNTY, FLORIDA	2003	7598
SECTION 106 REVIEW OF PROPOSED TOWER SITE MILAM DAIRY & 36TH SITE	2001	7410
AN ARCHAEOLOGICAL AND HISTORICAL SURVEY OF THE	2001	7515

Title	Publication Date	Manuscript Number
PROPOSED MILAM DAIRY AND 47TH TOWER LOCATION IN MIAMI-DADE COUNTY, FLORIDA		
ARCHAEOLOGICAL AND HISTORICAL SURVEY OF THE PROPOSED MD 1187-C, REDALCAY TOWER, MIAMI-DADE COUNTY, FLORIDA	2002	8399
AN ARCHAEOLOGICAL AND HISTORICAL SURVEY OF THE PROPOSED GHEM TOWER LOCATION IN DADE COUNTY, FLORIDA	2001	8452
FIRE FIGHTERS MEMORIAL BUILDING/ MD 11200-A 8000 NW 21 ST, MIAMI, FL 33122, ARCHAEOLOGICAL AND HISTORICAL ASSESSMENT	2001	8467
UNIVERSAL PALLETS/ 6980 NORTHWEST 53RD TERRACE, ARCHAEOLOGICAL AND HISTORICAL ASSESSMENT (2001.65)	2001	8476
CULTURAL RESOURCE ASSESSMENT OF THE FGHG TOWER LOCATION IN MIAMI-DADE COUNTY, FLORIDA	2003	8227
A CULTURAL RESOURCE ASSESSMENT OF THE GHEG TOWER LOCATION IN MIAMI-DADE COUNTY, FLORIDA	2003	9029
CULTURAL RESOURCE RECONNAISSANCE SURVEY OF THE FLORIDA GAS TRANSMISSION COMPANY TURKEY POINT PROJECT	2004	10826
AN ARCHAEOLOGICAL AND HISTORICAL SURVEY OF THE EWE WAREHOUSE TOWER IN MIAMI-DADE COUNTY, FLORIDA, FCC FORM 620	2005	11513
A CULTURAL RESOURCE ASSESSMENT SURVEY OF STATE ROAD 826 (PALMETTO EXPRESSWAY) IMPROVEMENT PROGRAM SECTION FIVE - STATE ROAD 836 INTERCHANGE, COUNTY: MIAMI-DADE	2005	12859

Summary: 2744.84 acres, 442 percent of analysis area.

Florida Site File Resource Groups

Resource Groups

Metadata: http://www.fla-etat.org/est/metadata/shpo_res_groups.htm

Area of Interest Doral Freight (NW 72ND AVE) - Alternative #1, analyzed on 03/13/2018.

Footprint analyzed

Site ID	Site Name	Resource Group Type	Time Period of Significance	Time Period of Significance	SHPO Evaluation
DA11416	LITTLE RIVER SPUR OF THE FEC RAILROAD	LINEAR RESOURCE	DEPRESSION AND NEW DEAL, 1930-1940	MODERN, 1950-PRESENT	ELIGIBLE FOR NRHP
DA11507	SPUR OF THE SEABOARD AIR LINE RR	LINEAR RESOURCE	MODERN, 1950-PRESENT		ELIGIBLE FOR NRHP
DA11528	NW 25TH STREET CANAL	LINEAR RESOURCE	MODERN, 1950-PRESENT		INELIGIBLE FOR NRHP
DA11529	NW 58TH STREET CANAL	LINEAR RESOURCE	MODERN, 1950-PRESENT		INELIGIBLE FOR NRHP
DA06525	MIAMI CANAL	LINEAR RESOURCE	TWENTIETH CENTURY AMERICAN, 1900-PRESENT		ELIGIBLE FOR NRHP
DA10050	NORTH LINE CANAL	LINEAR RESOURCE	MODERN, 1950-PRESENT	WORLD WAR II & AFTERMATH 1941-1950	INELIGIBLE FOR NRHP
DA12374	DRESSEL'S DAIRY CANAL	LINEAR RESOURCE			INELIGIBLE FOR NRHP

Summary: 13.65 acres, 2.2 percent of analysis area.

Floridan Aquifer System FAVA Response Theme

Metadata: http://www.fla-etat.org/est/metadata/fava_fas.htm

Area of Interest Doral Freight (NW 72ND AVE) - Alternative #1, analyzed on 03/13/2018.

Footprint analyzed

Description	Area of Interest	
	Acr	Pct
UNKNOWN DESCRIPTION	621.01	100.00%

Future Land Use 2008

Metadata: http://www.fla-etat.org/est/metadata/flu_2008.htm

Area of Interest Doral Freight (NW 72ND AVE) - Alternative #1, analyzed on 03/13/2018.

Footprint analyzed

Land Use	Area of Interest	
	Acr	Pct
COMMERCIAL, OFFICE, TOURISM, MARINA	12.46	2.01%
INDUSTRIAL, EXTRACTIVE, TRANSPORTATION	588.34	94.74%
PUBLIC/SEMI-PUBLIC, GOV, INSTITUTIONAL	8.75	1.41%
RESIDENTIAL MEDIUM MORE THAN RL, < 13DU	8.02	1.29%
WATER BODIES (OPTIONAL)	3.44	0.55%

Geocoded Civic Centers

Metadata: http://www.fla-etat.org/est/metadata/gc_civiccenter.htm

Area of Interest Doral Freight (NW 72ND AVE) - Alternative #1, analyzed on 03/13/2018.

Footprint analyzed

Name	Facility Type
UTOPIA BANQUET HALL	BANQUET HALLS AND FACILITIES
ANATOLIA CULTURAL CENTER	HALLS AUDITORIUMS AND BALLROOMS

Summary: 2 feature(s) found within buffer.

Geocoded Fire Stations

Metadata: http://www.fla-etat.org/est/metadata/gc_firestat.htm

Area of Interest Doral Freight (NW 72ND AVE) - Alternative #1, analyzed on 03/13/2018.

Footprint analyzed

Description
MIAMI-DADE COUNTY FIRE DEPARTMENT STATION 17 (VIRGINIA GARDENS)

Summary: 1 feature(s) found within buffer.

Geocoded Government Buildings

Metadata: http://www.fla-etat.org/est/metadata/gc_govbuild.htm

Area of Interest Doral Freight (NW 72ND AVE) - Alternative #1, analyzed on 03/13/2018.

Footprint analyzed

Name	Description
U S POST OFFICE - MILAM DAIRY	US POST OFFICES
TOWN OF MEDLEY TOWN HALL	TOWN HALL

Summary: 2 feature(s) found within buffer.

Geocoded Health Care Facilities

Metadata: http://www.fla-etat.org/est/metadata/gc_health.htm

Area of Interest Doral Freight (NW 72ND AVE) - Alternative #1, analyzed on 03/13/2018.

Footprint analyzed

Type	Name
MEDICAL DOCTOR	FRANCO'S MEDICAL CENTER INC
MEDICAL DOCTOR	HDH MEDICAL CENTER
MEDICAL DOCTOR	AIRPORT MEDICAL CLINIC
MEDICAL DOCTOR	BEST FRIENDS MEDICAL CENTER
MEDICAL DOCTOR	RIVERSIDE WELLNESS CENTER INC
MEDICAL DOCTOR	HEALTH CARE CENTER OF MIAMI
MEDICAL DOCTOR	HDH MEDICAL CENTER

Summary: 7 feature(s) found within buffer.

Geocoded Laser Facilities

Metadata: http://www.fla-etat.org/est/metadata/gc_lasers.htm

Area of Interest Doral Freight (NW 72ND AVE) - Alternative #1, analyzed on 03/13/2018.

Footprint analyzed

Description
MA MASSAGE SERVICES CORP.

Summary: 1 feature(s) found within buffer.

Hazardous Waste Facilities

Metadata: <http://www.fla-etat.org/est/metadata/chaz.htm>

Area of Interest Doral Freight (NW 72ND AVE) - Alternative #1, analyzed on 03/13/2018.

Footprint analyzed

EPA ID	Site ID	Name
FL0000636258	54129	TRIPLE S STORE FIXTURES INC
FLD982091472	60515	CARIBE AVIONICS INC

EPA ID	Site ID	Name
FLD984177782	35798	WEBSTER PARK
FLD982117236	45080	NEW BODY AUTOMOTIVE CORP
FL0000001990	53669	CARIBBEAN AUTO PAINT & BODY SHOP
FLD053747283	61546	JONES PRODUCTS CORP
FLR000058032	18127	FPL - DADE SUBSTATION EXPANSION
FLR000039131	42964	TRACO SECURITY WINDOWS & DOORS INC
FLD092833151	9936	PRAXAIR SURFACE TECHNOLOGIES
FLD984194001	40970	SHELL OIL CO
FLR000083097	62095	KV MARK CORP
FLD981746068	39999	NORTON TIRE CO INC
FLD981019854	54727	J & R ENGINE SERVICES INC
FLD032881286	52071	HOOVER INDUSTRIES INC
FLD004441507	61515	IMPRESOS VICTORY INC
FLD982159584	39771	BODYTECH
FLD004143863	52391	VIP ENTERPRISES INC
FLD982101420	63036	AUTO STYLE INC
FLD984172817	57813	STAR ENTERPRISE
FLD984184242	60728	ACU HON TECH INC
FLD037800000	57435	SHELLEY MFG CO
FLD043123959	51950	CITY COMPRESSOR REBUILDERS
FLD039777552	54399	AIR SUPPORT INTERNATIONAL INC
FLR000012872	56465	DADE COUNTY PUBLIC WORKS DEPT - SIGNS SIGNAL
FLR000012658	59626	CALISSI PROPERTIES INC
FLR000069369	23079	SOUTHEAST ATLANTIC BEVERAGE CORPORATION
FLD982095697	41607	ARPCO
FLD984261487	37413	REINALDO PAINT & BODY
FL4180090009	52815	USPS - MIAMI P&DC & VEHICLE MAINTENANCE FACILITY
FLR000141432	81513	RED HOT TREND
FLD982090854	44496	UNIVERSAL AIR CONDITIONING, INC.
FLR000168617	95154	GREEN PC RECYCLING LLC
FLR000021089	40177	LATINO CELL
FLR000159111	91073	AMERIJET INTERNATIONAL INC
FLD984206151	39468	RYDER TRUCK RENTAL
FLD982173700	55534	ORION ENGINE SERVICES
FLR000218776	120972	TURBOPOWER LLC
FLR000181404	102784	LEHMAN CENTER METRORAIL CENTER
FLR000113043	62158	TRADE TEAM ELECTRONIC CORP
FLD040997488	54403	WHITE BUMPER SERVICE
FLD046017356	51902	PALMETTO FORD TRUCK SALES INC

EPA ID	Site ID	Name
FLD981019755	53784	RICKY'S OIL & ENVIRONMENTAL SERVICES LLC
FLD984206391	49390	LARRY CHEVRON
FLD984206383	59327	AIRCRAFT ARMATURE INC
FLD984206284	60829	TERRYS STANDARD INC
FLD982102899	37483	GENUINE PARTS CO
FLD982080988	38377	AUTO PAINTING USA OF W MIAMI
FLD982111163	35822	GENERAL ASPHALT CO INC
FLD984194134	40976	SHELL OIL CO
FLD981921703	32986	AIR TREADS INC
FLD000646489	52687	ZEP MFG CO
FLR000109074	33939	AIRPORT MEDICAL CLINIC

Summary: 52 feature(s) found within buffer.

Hydrologic Cataloging Units of Florida

Metadata: <http://www.fla-etat.org/est/metadata/watershed.htm>

Area of Interest Doral Freight (NW 72ND AVE) - Alternative #1, analyzed on 03/13/2018.

Footprint analyzed

Description
SOUTHEAST FLORIDA COAST

Summary: 621.01 acres, 100 percent of analysis area.

Intermediate Aquifer System FAVA Response Theme

Metadata: http://www.fla-etat.org/est/metadata/fava_ias.htm

Area of Interest Doral Freight (NW 72ND AVE) - Alternative #1, analyzed on 03/13/2018.

Footprint analyzed

Description	Area of Interest	
	Acr	Pct
UNKNOWN DESCRIPTION	621.01	100.00%

Limited Use Drinking Water Wells

FDOH Limited Use Drinking Water Wells

Metadata: <http://www.fla-etat.org/est/metadata/drinkwater.htm>

Area of Interest Doral Freight (NW 72ND AVE) - Alternative #1, analyzed on 03/13/2018.

Footprint analyzed

Status	Permit Number	Description
ACTIVE	13-57-00146	7-UP SNAPPLE SOUTHEAST

Summary: 1 feature(s) found within buffer.

List of Specific Soils - SSURGO

List of Specific Soils characteristics

Metadata: http://www.fla-etat.org/est/metadata/nrcs_soils.htm

Area of Interest Doral Freight (NW 72ND AVE) - Alternative #1, analyzed on 03/13/2018.

Footprint analyzed

Mapunit Key	Component Name	Component Percent	Mapunit Name	Mapunit acres	Hydric Soil Rating	Soil Drainage Class	Mapunit Kind
631579	URBAN LAND	98	URBAN LAND	137230	UNRANKED		CONSOCIATION
750490	WATER	100	WATER	38200	UNRANKED		CONSOCIATION
631579	URBAN LAND	98	URBAN LAND	137230	UNRANKED		CONSOCIATION

Summary: 621.01 acres, 100 percent of analysis area.

Local Florida Parks and Recreational Facility Boundaries

Metadata: http://www.fla-etat.org/est/metadata/gc_parksbnd.htm

Area of Interest Doral Freight (NW 72ND AVE) - Alternative #1, analyzed on 03/13/2018.

Footprint analyzed

Name	Type
TOBIE WILSON PARK	NEIGHBORHOOD PARK / ATHLETIC

Summary: .12 acres, .02 percent of analysis area.

Mobile Home and RV Parks

FDOH Mobile Home and Rv Parks

Metadata: <http://www.fla-etat.org/est/metadata/mhrv.htm>

Area of Interest Doral Freight (NW 72ND AVE) - Alternative #1, analyzed on 03/13/2018.

Footprint analyzed

Status	Permit Number	Program Subtype	Description
ACTIVE	13-54-1548253	MHP/RV/MIGRANT HOUSING	MEDLEY MOBILE HOME PARK, LLC
ACTIVE	13-54-00126	MOBILE HOME PARK	SUNNY GARDENS TRAILER PRK.

Summary: 2 feature(s) found within buffer.

NPDES Stormwater Permits

Metadata: http://www.fla-etat.org/est/metadata/npdes_stormwater.htm

Area of Interest Doral Freight (NW 72ND AVE) - Alternative #1, analyzed on 03/13/2018.

Footprint analyzed

Permittee	Permit ID
DADE COUNTY	FLS000003
CITY OF HIALEAH	FLS000023
TOWN OF MEDLEY	FLS000003

Summary: 621.01 acres, 100 percent of analysis area.

National Bridge Inventory

Metadata: http://www.fla-etat.org/est/metadata/bts_bridge.htm

Area of Interest Doral Freight (NW 72ND AVE) - Alternative #1, analyzed on 03/13/2018.

Footprint analyzed

Description

MIAMI CANAL BRIDGE [NW 72ND AVE. - OKEECHOBEE INTERSECTION]
DRESSEL DAIRY CANAL BRIDGE [COMP SR-969 - 500FT S OF NW 36 ST]
NW WATERWAY CANAL BRIDGE [SR 836 EB - 0.2 MILES EAST OF SR 826]
NW WATERWAY CANAL BRIDGE [SR 836 WB - 0.2 MILES EAST OF SR 826]

Summary: 4 feature(s) found within buffer.

National Historic Preservation Act - Florida Certified Local Governments

Metadata: <http://www.fla-etat.org/est/metadata/clgbnd.htm>

Area of Interest Doral Freight (NW 72ND AVE) - Alternative #1, analyzed on 03/13/2018.

Footprint analyzed

FCLG	Contact Name
MIAMI-DADE COUNTY	MS. SARAH CODY, HISTORIC PRESERVATION CHIEF

Summary: 621.01 acres, 100 percent of analysis area.

National Priority List Sites

U.S. EPA National Priority List Sites from CERCLIS.

Metadata: <http://www.fla-etat.org/est/metadata/epanpl.htm>

Area of Interest Doral Freight (NW 72ND AVE) - Alternative #1, analyzed on 03/13/2018.

Footprint analyzed

Site Name

BISCAYNE AQUIFER - MIAMI DRUM

Summary: .66 acres, .11 percent of analysis area.

National Wetlands Inventory

Wetland areas from the National Wetlands Inventory summarized by wetland system type.

Metadata: <http://www.fla-etat.org/est/metadata/nwip.htm>

Area of Interest Doral Freight (NW 72ND AVE) - Alternative #1, analyzed on 03/13/2018.

Footprint analyzed

System	Area of Interest	
	Acr	Pct
PALUSTRINE	0.18	0.03%
RIVERINE	3.32	0.53%

Nonfatal Crashes On Florida Local and State Highway System (SHS) Roadways (2005 - 2007)

Metadata: http://www.fla-etat.org/est/metadata/fdot_crash_2005_2007_nonfatal.htm

Area of Interest Doral Freight (NW 72ND AVE) - Alternative #1, analyzed on 03/13/2018.

Footprint analyzed

Calendar Year	0 Ft.
2005	278
2006	242
2007	230

Nonfatal Crashes on Florida Local and State Highway System (SHS) Roadways (2008 - 2009)

Metadata: http://www.fla-etat.org/est/metadata/fdot_crash_2008_2009_nonfatal.htm

Area of Interest Doral Freight (NW 72ND AVE) - Alternative #1, analyzed on 03/13/2018.

Footprint analyzed

Calendar Year	0 Ft.
2008	222
2009	168

Nonfatal Crashes on Florida Local and State Highway System (SHS) Roadways (2010)

Metadata: http://www.fla-etat.org/est/metadata/fdot_crash_2010_nonfatal.htm

Area of Interest Doral Freight (NW 72ND AVE) - Alternative #1, analyzed on 03/13/2018.

Footprint analyzed

Calendar Year	0 Ft.
2010	270

Nonfatal Crashes on Florida Local and State Highway System (SHS) Roadways (2011)

Metadata: http://www.fla-etat.org/est/metadata/fdot_crash_2011_nonfatal.htm

Area of Interest Doral Freight (NW 72ND AVE) - Alternative #1, analyzed on 03/13/2018.

Footprint analyzed

Calendar Year	0 Ft.
2011	240

Nonfatal Crashes on Florida Local and State Highway System (SHS) Roadways (2012)

Metadata: http://www.fla-etat.org/est/metadata/fdot_crash_2012_nonfatal.htm

Area of Interest Doral Freight (NW 72ND AVE) - Alternative #1, analyzed on 03/13/2018.

Footprint analyzed

Calendar Year	0 Ft.
2012	240

Calendar Year	0 Ft.
2012	229

Nonfatal Crashes on Florida Local and State Highway System (SHS) Roadways (2013)

Metadata: http://www.fla-etat.org/est/metadata/fdot_crash_2013_nonfatal.htm

Area of Interest Doral Freight (NW 72ND AVE) - Alternative #1, analyzed on 03/13/2018.

Footprint analyzed

Calendar Year	0 Ft.
2013	367

Nonfatal Crashes on Florida Local and State Highway System (SHS) Roadways (2014)

Metadata: http://www.fla-etat.org/est/metadata/fdot_crash_2014_nonfatal.htm

Area of Interest Doral Freight (NW 72ND AVE) - Alternative #1, analyzed on 03/13/2018.

Footprint analyzed

Calendar Year	0 Ft.
2014	622

OGT: Hiking Trails Priorities (2013-2017)

Metadata: http://www.fla-etat.org/est/metadata/trail_prio.htm

Area of Interest Doral Freight (NW 72ND AVE) - Alternative #1, analyzed on 03/13/2018.

Footprint analyzed

Name	0 Ft.
MIAMI RIVER GREENWAY	1191.795
PERIMETER TRAIL	12283.2398

OGT: Multi-Use Trails Opportunities

Metadata: http://www.fla-etat.org/est/metadata/mu_opps.htm

Area of Interest Doral Freight (NW 72ND AVE) - Alternative #1, analyzed on 03/13/2018.

Footprint analyzed

Name	0 Ft.
MIAMI RIVER GREENWAY	1191.795
PERIMETER TRAIL	12283.2398

Onsite Sewage

FDOH Onsite Sewage

Metadata: <http://www.fla-etat.org/est/metadata/septic.htm>

Area of Interest Doral Freight (NW 72ND AVE) - Alternative #1, analyzed on 03/13/2018.

Footprint analyzed

Status	Permit Number	Description
ACTIVE	13-SC-01578	BOGAGE, CAROL T.
ACTIVE	13-SG-16809	VENAMERICA FLORIDA
ACTIVE	13-SG-16807	VENAMERICA FLORIDA
ACTIVE	13-SG-01452	GOLIN, SELICK
ACTIVE	13-SG-12262	KRYSTAL CAPITAL MANAGEMENT
ACTIVE	13-SC-1121795	NO DESCRIPT AVAILABLE
ACTIVE	13-SC-1121323	NO DESCRIPT AVAILABLE
ACTIVE	13-SC-1300638	NO DESCRIPT AVAILABLE

Summary: 8 feature(s) found within buffer.

Petroleum Contamination Monitoring Sites

Metadata: <http://www.fla-etat.org/est/metadata/pcts.htm>

Area of Interest Doral Freight (NW 72ND AVE) - Alternative #1, analyzed on 03/13/2018.

Footprint analyzed

Facility Status	Facility ID	Name
CLOSURE	8522041	SOUTHEAST ATLANTIC CORP
CLOSURE	8522043	PIE NATIONWIDE INC
CLOSURE	8522043	PIE NATIONWIDE INC
WORK UNDERWAY	8506025	SMOKEY MOUNT TRUCK STOP
NO CLEANUP REQUIRED	8628920	IGC REALTY INC
CLOSURE	8505976	SERVITOR-H&M ENTERPRISES
NO CLEANUP REQUIRED	8629039	JONES PRODUCTS CORP
CLOSURE	8628624	RUSSELL BLDG MOVERS INC
CLOSURE	8506218	SUNSHINE #231
CLOSURE	8506218	SUNSHINE #231
CLOSURE	8506218	SUNSHINE #231
CLOSURE	8506218	SUNSHINE #231
WORK UNDERWAY	8504472	SUNSHINE #209
WORK UNDERWAY	8504472	SUNSHINE #209
CLOSURE	9800244	FINE AIR SERVICES INC
CLOSURE	8505892	SHELL-RODRIGUEZ
CLOSURE	8505892	SHELL-RODRIGUEZ
CLOSURE	8505892	SHELL-RODRIGUEZ
CLOSURE	8505892	SHELL-RODRIGUEZ
CLOSURE	8505892	SHELL-RODRIGUEZ
CLOSURE	8505892	SHELL-RODRIGUEZ
CLOSURE	8505892	SHELL-RODRIGUEZ

Facility Status	Facility ID	Name
CLOSURE	8505892	SHELL-RODRIGUEZ
CLOSURE	8945313	QUALITY ACQUISITION CO LLC-
CLOSURE	8945313	QUALITY ACQUISITION CO LLC-
CLOSURE	8945313	QUALITY ACQUISITION CO LLC-
CLOSURE	8945313	QUALITY ACQUISITION CO LLC-
CLOSURE	8732806	RYDER TRUCK RENTAL #0216
NO CLEANUP REQUIRED	8732806	RYDER TRUCK RENTAL #0216
CLOSURE	8732806	RYDER TRUCK RENTAL #0216
CLOSURE	8838211	BANNER SUPPLY CO INC
NO CLEANUP REQUIRED	8733386	PALMETTO FORD TRUCK SALES INC
CLOSURE	9202048	AUTO SPORT PAINT & BODY
CLOSURE	9600832	RICKYS OIL CO
CLOSURE	8944097	KANE CARIBBEAN INC
CLOSURE	8944117	DADE PAPER CO
NO CLEANUP REQUIRED	9804485	FL POWER & LIGHT CO-EQUIP REPAIR SUBSTAT #81
CLOSURE	9805989	CSX TRANSPORTATION INC-FUEL SPILL ACCIDENT

Summary: 38 feature(s) found within buffer.

Principal Aquifers of the State of Florida

Metadata: <http://www.fla-etat.org/est/metadata/aquip.htm>

Area of Interest Doral Freight (NW 72ND AVE) - Alternative #1, analyzed on 03/13/2018.

Footprint analyzed

Description	Area of Interest	
	Acr	Pct
BISCAYNE AQUIFER	621.01	100%

RCI-NHD24FLOWLINE intersect (USCG D7)

Metadata: http://www.fla-etat.org/est/metadata/rci_nhd24flow_uscg_d7.htm

Area of Interest Doral Freight (NW 72ND AVE) - Alternative #1, analyzed on 03/13/2018.

Footprint analyzed

Description	GNIS Name	NHD ReachCode	Latitude	Longitude
CANAL/DITCH AT DOLPHIN EXPRESSWAY		03090206078640	25.7801012368	-80.3172620566
CANAL/DITCH AT MILAM DAIRY-87200423		03090206078640	25.7809153584	-80.3167270255
CANAL/DITCH AT NW 72 AVE		03090206031106	25.8079485351	-80.3131441927
CANAL/DITCH AT NW 72 AVE		03090206031112	25.8264445131	-80.3136519984
ARTIFICIALPATH AT NW 72 AVE	MIAMI CANAL	03090206031080	25.8475606495	-80.3143574232

Summary: 5 feature(s) found within buffer.

Railroads in the State of Florida

Railroads in the State of Florida, measured in linear feet.

Metadata: http://www.fla-etat.org/est/metadata/rails_transtat.htm

Area of Interest Doral Freight (NW 72ND AVE) - Alternative #1, analyzed on 03/13/2018.

Footprint analyzed

Description	0 Ft.
MAINLINE	4648.359
SIDING	918.7928
SPUR	22529.4197

Rare and Imperiled Fish

Watersheds containing Rare and Imperiled Fish

Metadata: <http://www.fla-etat.org/est/metadata/rarimpwaters.htm>

Area of Interest Doral Freight (NW 72ND AVE) - Alternative #1, analyzed on 03/13/2018.

Footprint analyzed

Watershed Name	Common Name
TAMIAMI CANAL	MOUNTAIN MULLET

Summary: 195.75 acres, 31.52 percent of analysis area.

Recharge Areas of the Floridan Aquifer

Metadata: <http://www.fla-etat.org/est/metadata/rcharg.htm>

Area of Interest Doral Freight (NW 72ND AVE) - Alternative #1, analyzed on 03/13/2018.

Footprint analyzed

Description	Area of Interest	
	Acr	Pct
DISCHARGE/LESS THAN 1	621.01	100%

Reclass of Wetland Habitats of High Priority to Endangered and Threatened Species in Florida - 2012

Metadata: http://www.fla-etat.org/est/metadata/priority_wetlands_2012_reclass.htm

Area of Interest Doral Freight (NW 72ND AVE) - Alternative #1, analyzed on 03/13/2018.

Footprint analyzed

Description	Area of Interest	
	Acr	Pct
1-3 FOCAL SPECIES IN WETLAND AREAS	0.67	0.11%
UNKNOWN DESCRIPTION	620.34	99.89%

Religious Centers (Points)

Metadata: http://www.fla-etat.org/est/metadata/gc_religion.htm

Area of Interest Doral Freight (NW 72ND AVE) - Alternative #1, analyzed on 03/13/2018.

Footprint analyzed

Name	Description
MINISTERIO VIDA NUEVA CENTI	MINISTERIO VIDA NUEVA CENTI
CHRISTS OASIS MINISTERIS	CHRISTS OASIS MINISTERIS

Summary: 3 feature(s) found within buffer.

Religious Centers (Polygons)

Metadata: http://www.fla-etat.org/est/metadata/gc_religionbnd.htm

Area of Interest Doral Freight (NW 72ND AVE) - Alternative #1, analyzed on 03/13/2018.

Footprint analyzed

Name	Type
CENTI	CHRISTIAN CHURCHES

Summary: 3.66 acres, .59 percent of analysis area.

SFWMD Canals

Metadata: http://www.fla-etat.org/est/metadata/sfwmd_canals.htm

Area of Interest Doral Freight (NW 72ND AVE) - Alternative #1, analyzed on 03/13/2018.

Footprint analyzed

Canal Name	0 Ft.
C-6	1039.3918

SFWMD Industrial Areas 2008

Metadata: http://www.fla-etat.org/est/metadata/lu_sf_industrial_08.htm

Area of Interest Doral Freight (NW 72ND AVE) - Alternative #1, analyzed on 03/13/2018.

Footprint analyzed

Land Use Classification	Area of Interest	
	Acr	Pct
1550 OTHER LIGHT INDUSTRY	207.03	33.34%

SFWMD Residential Areas 2008

Metadata: http://www.fla-etat.org/est/metadata/lu_sf_resident_08.htm

Area of Interest Doral Freight (NW 72ND AVE) - Alternative #1, analyzed on 03/13/2018.

Footprint analyzed

Area of Interest

Land Use Classification	Acr	Pct
1320 MOBILE HOME UNITS	8.19	1.32%
1330 MULTIPLE DWELLING UNITS - LOW RISE	1.68	0.27%

Shared-Use Nonmotorized (SUN) Trail Network in Florida

Metadata: <http://www.fla-etat.org/est/metadata/suntrailnetwork.htm>

Area of Interest Doral Freight (NW 72ND AVE) - Alternative #1, analyzed on 03/13/2018.

Footprint analyzed

Corridor	Status
MIAMI RIVER GREENWAY	GAP NO ACQUISITION
PERIMETER TRAIL	GAP REQUIRING ACQUISITION

Summary: 4107.01 linear feet within buffer.

Snail Kite Consultation Area

Metadata: http://www.fla-etat.org/est/metadata/ca_snail_kite.htm

Area of Interest Doral Freight (NW 72ND AVE) - Alternative #1, analyzed on 03/13/2018.

Footprint analyzed

Description	Area of Interest	
	Acr	Pct
SNAIL KITE CONSULTATION AREA	621.01	100%

Sole Source Aquifers

Metadata: <http://www.fla-etat.org/est/metadata/epassa.htm>

Area of Interest Doral Freight (NW 72ND AVE) - Alternative #1, analyzed on 03/13/2018.

Footprint analyzed

Aquifer
BISCAYNE AQUIFER SSA

Summary: 621.01 acres, 100 percent of analysis area.

Solid Waste Facilities

Metadata: <http://www.fla-etat.org/est/metadata/sldwst.htm>

Area of Interest Doral Freight (NW 72ND AVE) - Alternative #1, analyzed on 03/13/2018.

Footprint analyzed

Facility Name
ECONOTIRES, INC.
ECONOTIRES, INC.
RICKY'S OIL & ENVIRONMENTAL SERVICES, LLC

Summary: 3 feature(s) found within buffer.

Storage Tank Contamination Monitoring (STCM)

Storage Tank Contamination Monitoring

Metadata: <http://www.fla-etat.org/est/metadata/stcm.htm>

Area of Interest Doral Freight (NW 72ND AVE) - Alternative #1, analyzed on 03/13/2018.

Footprint analyzed

Facility ID	Facility Status	Site type
8505976	CLOSED	RETAIL STATION
9804485	CLOSED	OTHER REGULATED FACILITY
8628976	CLOSED	FUEL USER/NON-RETAIL
9202048	CLOSED	FUEL USER/NON-RETAIL
8838211	OPEN	FUEL USER/NON-RETAIL
8628624	CLOSED	FUEL USER/NON-RETAIL
8629052	CLOSED	FUEL USER/NON-RETAIL
9600832	OPEN	FUEL USER/NON-RETAIL
8733386	OPEN	FUEL USER/NON-RETAIL
9802750	CLOSED	EMERGENCY RESPONSE SPILL SITE
8522043	CLOSED	FUEL USER/NON-RETAIL
9802133	OPEN	COUNTY GOVERNMENT
8506218	OPEN	RETAIL STATION
8506025	CLOSED	RETAIL STATION
8522041	CLOSED	FUEL USER/NON-RETAIL
8944117	CLOSED	FUEL USER/NON-RETAIL
8628920	CLOSED	FUEL USER/NON-RETAIL
8945313	CLOSED	FUEL USER/NON-RETAIL
8732806	OPEN	FUEL USER/NON-RETAIL
8504472	OPEN	RETAIL STATION
9602344	CLOSED	BULK STORAGE FACILITY
9600565	OPEN	FUEL USER/NON-RETAIL
9805989	CLOSED	OTHER REGULATED FACILITY
9600280	CLOSED	UNIFORM-LINEN SERVICE
8505892	OPEN	RETAIL STATION
9803816	OPEN	RETAIL STATION
8944097	CLOSED	FUEL USER/NON-RETAIL
8505870	CLOSED	FUEL USER/NON-RETAIL
8622174	CLOSED	FUEL USER/NON-RETAIL
9800244	CLOSED	RETAIL STATION
9810936	OPEN	FUEL USER/NON-RETAIL
8629039	CLOSED	FUEL USER/NON-RETAIL
8942567	CLOSED	FUEL USER/NON-RETAIL
9600563	OPEN	FUEL USER/NON-RETAIL

Facility ID	Facility Status	Site type
9811883	CLOSED	CONTAMINATION SITE

Summary: 35 feature(s) found within buffer.

Summary of Specific Soils - SSURGO

County Soil Survey maps published by the United States Department of Agriculture (USDA) Natural Resources Conservation Service (NRCS) as the Soil Service Geographic (SSURGO) data set.

Metadata: http://www.fla-etat.org/est/metadata/nrcs_soils.htm

Area of Interest Doral Freight (NW 72ND AVE) - Alternative #1, analyzed on 03/13/2018.

Footprint analyzed

Mapunit Key	Area of Interest	
	Acr	Pct
631579	619.5	99.76%
750490	1.5	0.24%

Super Act Risk Sources

FDOH Super Act Risk Sources

Metadata: http://www.fla-etat.org/est/metadata/superact_risk.htm

Area of Interest Doral Freight (NW 72ND AVE) - Alternative #1, analyzed on 03/13/2018.

Footprint analyzed

Substance type	Project	Description
PETROLEUM	SUPER	BANNER SUPPLY
PETROLEUM	SUPER	FMR GATOR LEASING INC
PETROLEUM	SUPER	RUSSELL BUILDING MOVERS
PETROLEUM	SUPER	FINE AIR ACCIDENT SITE
PETROLEUM	SUPER	KANE CARIBBEAN
PETROLEUM	SUPER	RICKYS OIL CO
PETROLEUM	SUPER	FMR EMORY WORLDWIDE
PETROLEUM	SUPER	REPAIR
PETROLEUM	SUPER	FMR SMOKEY TRUCK STOP
PETROLEUM	SUPER	SHELL #100678
PETROLEUM	SUPER	SHELL RODRIGUEZ
PETROLEUM	SUPER	SHELL OKEECHOBEE OIL
PETROLEUM	SUPER	PALMETTO AUTO TRUCKS/FORD
PETROLEUM	SUPER	DADE CNTY METRO SIGNS

Summary: 14 feature(s) found within buffer.

Super Act Wells

FDOH Super Act Wells

Metadata: http://www.fla-etat.org/est/metadata/superact_well.htm

Area of Interest Doral Freight (NW 72ND AVE) - Alternative #1, analyzed on 03/13/2018.

Footprint analyzed

Well type	Project	Description
COMMUNITY WATER SYSTEM (100,000 GALLONS/DAY)	ANDREW	NO DESCRIPT AVAILABLE
COMMUNITY WATER SYSTEM (100,000 GALLONS/DAY)	ANDREW	NO DESCRIPT AVAILABLE
COMMUNITY WATER SYSTEM (100,000 GALLONS/DAY)	ANDREW	NO DESCRIPT AVAILABLE

Summary: 3 feature(s) found within buffer.

Superfund Hazardous Waste Sites

Metadata: <http://www.fla-etat.org/est/metadata/epasuperfund.htm>

Area of Interest Doral Freight (NW 72ND AVE) - Alternative #1, analyzed on 03/13/2018.

Footprint analyzed

Facility ID	Description	Status
110008328425	MIAMI DRUM SERVICES	NPL FINAL
110008324633	WHITE BUMPER SERVICE	NON-NPL

Summary: 2 feature(s) found within buffer.

Surficial Aquifer System FAVA Response Theme

Metadata: http://www.fla-etat.org/est/metadata/fava_sas.htm

Area of Interest Doral Freight (NW 72ND AVE) - Alternative #1, analyzed on 03/13/2018.

Footprint analyzed

Description	Area of Interest	
	Acr	Pct
MORE VULNERABLE	608.77	98.03%
UNKNOWN DESCRIPTION	12.23	1.97%

Surficial Geology

Metadata: <http://www.fla-etat.org/est/metadata/surgeo.htm>

Area of Interest Doral Freight (NW 72ND AVE) - Alternative #1, analyzed on 03/13/2018.

Footprint analyzed

Description	Area of Interest	
	Acr	Pct
MIAMI LS	621.01	100%

Township Range Section

Public Land Surveys, Township Range Section

Metadata: <http://www.fla-etat.org/est/metadata/plss.htm>

Area of Interest Doral Freight (NW 72ND AVE) - Alternative #1, analyzed on 03/13/2018.

Footprint analyzed

Township, Range, Section

53S40E11
53S40E14
53S40E23
53S40E26
53S40E35
54S40E02

Summary: 619.8 acres, 99.81 percent of analysis area.

Toxic Release Inventory Sites

U.S. EPA Toxic Release Inventory

Metadata: <http://www.fla-etat.org/est/metadata/epatri.htm>

Area of Interest Doral Freight (NW 72ND AVE) - Alternative #1, analyzed on 03/13/2018.

Footprint analyzed

Facility Name

CARIBBEAN FIBERGLASS PRODUCTS INCORPORATED
SOUTHEAST-ATLANTIC CORP

Summary: 2 feature(s) found within buffer.

Traffic Analysis Zones 2000

Metadata: <http://www.fla-etat.org/est/metadata/taz2000.htm>

Area of Interest Doral Freight (NW 72ND AVE) - Alternative #1, analyzed on 03/13/2018.

Footprint analyzed

2000 Population

2253362

Summary: 621.01 acres, 100 percent of analysis area.

Transportation Disadvantaged Service Provider Areas (TDSP) in Florida - 2010

Metadata: <http://www.fla-etat.org/est/metadata/tdsp.htm>

Area of Interest Doral Freight (NW 72ND AVE) - Alternative #1, analyzed on 03/13/2018.

Footprint analyzed

County	Description
MIAMI-DADE	MIAMI-DADE TRANSIT AUTHORITY

Summary: 621.01 acres, 100 percent of analysis area.

Treaters, Storers, and Disposers of Hazardous Waste

Treaters, Storers, and Disposers of Hazardous Waste

Metadata: <http://www.fla-etat.org/est/metadata/tsds.htm>

Area of Interest Doral Freight (NW 72ND AVE) - Alternative #1, analyzed on 03/13/2018.

Footprint analyzed

EPA ID	Site ID	Name
FLD981019755	53784	RICKY'S OIL & ENVIRONMENTAL SERVICES LLC

Summary: 1 feature(s) found within buffer.

US EPA National Pollutant Discharge Elimination System (NPDES)

Metadata: <http://www.fl-etat.org/est/metadata/epanpdes.htm>

Area of Interest Doral Freight (NW 72ND AVE) - Alternative #1, analyzed on 03/13/2018.

Footprint analyzed

Registry ID	Facility Name
110070020303	MEDLEY, TOWN OF
110005657388	FPL DADE SUBSTATION EXPANSION
110056131467	MODSPACE
110008329745	PRAXAIR SURFACE TECHNOLOGIES
110064328936	USPS - MIAMI P&DC & VEHICLE MAINTENANCE FACILITY
110067030821	USPS MIAMI P&DC
110002474607	SOUTHEAST ATLANTIC BEVERAGE CO
110032834002	NW 29TH ST FROM SR-826 TO NW 6

Summary: 8 feature(s) found within buffer.

US EPA Regulated Air Emissions Facilities (ICIS-AIR)

Metadata: <http://www.fl-etat.org/est/metadata/epair.htm>

Area of Interest Doral Freight (NW 72ND AVE) - Alternative #1, analyzed on 03/13/2018.

Footprint analyzed

Facility ID	Facility Name
110058894442	KING'S PAINT & BODY
110039606129	DURABLE WOODWORKS, INC
110007247345	GENERAL ASPHALT CO., INC.
110035505557	HOOVER INDUSTRIES INC
110014397660	CARIBBEAN FIBERGLASS PRODUCTS

Summary: 5 feature(s) found within buffer.

US EPA Resource Conservation and Recovery Act (RCA) Regulated Facilities

US EPA Resource Conservation and Recovery Act (RCRA) Regulated Facilities

Metadata: <http://www.fl-etat.org/est/metadata/eparcra.htm>

Area of Interest Doral Freight (NW 72ND AVE) - Alternative #1, analyzed on 03/13/2018.

Footprint analyzed

Facility ID	Facility Name
110005600493	SHELL OIL CO
110002532661	JONES PRODUCTS CORP
110035633231	OXYGEN SYSTEMS INC
110032632453	RED HOT TREND
110035616964	FEDERAL EXPRESS
110007440484	ACU HON TECH INC
110035690286	AEROSERV INTERNATIONAL INC
110008324535	AIR SUPPORT INTERNATIONAL INC
110007419551	AIR TREADS INC
110018877848	AIRPORT MEDICAL CLINIC
110007423458	ARPCO
110007421478	AUTO PAINTING USA OF W MIAMI
110007424233	AUTO STYLE
110007480010	AVIATION BRAKE SERVICE
110007428006	AVIATION ENGINE SERVICE INC
110035582250	AMB PROPERTIES, L P
110039524208	AMERIJET INTERNATIONAL INC
110007432616	BODYTECH
110006494070	CITY COMPRESSOR REBUILDERS
110035711682	C - 46 PARTS SITE
110007471048	CALISSI PROPERTIES, INC
110007422878	CARIBE AVIONICS INC
110007471119	DADE COUNTY PUBLIC WORKS DEPT - SIGNS SIGNAL
110064320550	DADE COUNTY TRANSPORTATION ADMIN
110007467213	DADE TRUCK ELECTRIC INC
110008314234	EGL EAGLE GLOBAL LOGISTICS LP
110055056754	FLORIDA GAS TRANSMISSION
110035719363	EMERY AIR FREIGHT WORLDWIDE
110043990063	EXTREME CELLULAR & ELECTRONICS
110005657388	FPL DADE SUBSTATION EXPANSION
110035505557	HOOVER INDUSTRIES INC
110007451168	GATOR LEASING
110007247345	GENERAL ASPHALT CO., INC.
110035668998	GENUINE PARTS CO
110042182526	GREEN PC RECYCLING LLC
110063912397	HAVANA WASTE OIL INC
110035578425	FORWARD AIR
110041965451	FORWARD AIR, INC.
110012579478	KV MARK CORP
110044967916	LEHMAN CENTER METRORAIL CENTER

Facility ID	Facility Name
110007459482	MARC IND
110008333277	J & R ENGINE SERVICES INC
110035593783	PALMETTO FORD TRUCK SALES INC
110035716419	PANAIR LABORATORY
110043768928	NETMRO, INC
110007426810	NEW BODY AUTOMOTIVE CORP
110007415270	NORTON TIRE CO INC
110008329745	PRAXAIR SURFACE TECHNOLOGIES
110035637763	RYDER TRUCK
110027959591	RYDER TRUCK RENTAL
110035612441	SCHWARTZ PROPERTY
110007420567	R J BODY SHOP
110007466820	REINALDO PAINT & BODY
110008333259	RICKYS OIL SERVICE INC
110007466599	PHN EQUIPMENT
110007445737	SHELL OIL CO
110008324321	SHELLEY MFG CO
110002474607	SOUTHEAST ATLANTIC BEVERAGE CO
110035502505	SOUTHEAST TOWING
110007427329	SPECIALIZED WASTE SYSTEMS INC
110007436836	STAR ENTERPRISE
110008322528	TYCOON (FIN NOR) CORP
110007439012	WEBSTER PARK
110008324633	WHITE BUMPER SERVICE
110007473304	WHITE LITHO PRINTING
110008318711	ZEP MFG CO
110043989967	UNIVERSAL AIR CONDITIONING, INC.
110064328936	USPS - MIAMI P&DC & VEHICLE MAINTENANCE FACILITY
110035608045	VIP ENTERPRISES INC
110007476668	TRACO SECURITY WINDOWS & DOORS INC
110020489470	TRADE TEAM ELECTRONIC CORP

Summary: 71 feature(s) found within buffer.

USFWS Ecological Services Area Federally Listed Species

U.S. Fish and Wildlife Service Ecological Services Area Federally Listed Species

Metadata: http://www.fla-etat.org/est/metadata/eso_species.htm

Area of Interest Doral Freight (NW 72ND AVE) - Alternative #1, analyzed on 03/13/2018.

Footprint analyzed

County	Office	Mammals	Birds	Fish	Reptiles	Amphibians	Mollusks	Crustaceans	Plants	Plants continued	Ferns and Allies	Invertebrates	Lichen
MIAMI-DADE	SOUTH FLORIDA ESO	FLORIDA BONNETE D BAT, FLORIDA PANTHER ,PUMA,W EST INDIAN MANATEE	AUDUBON'S CRESTED CARACARA, BACHMAN'S WARBLER ,CAPE SABLE SEASIDE SPARROW, EVERGLADE SNAIL KITE, FLORIDA GRASSHOPPER SPARROW, FLORIDA SCRUB-JAY, IVORY- BILLED WOODPECKER, KIRTLAND'S WARBLER ,PIPING PLOVER, RED KNOT, RED- COCKADE WOODPECKER, WOODPECKER, WOOD STORK	GULF STURGEON, SMALLT OOTHSAWFISH	AMERICAN ALLIGATOR, AMERICAN CROCODILE, EASTERN INDIGO SNAKE, HOWLAND'S SEA TURTLE, LEATHERBACK SEA TURTLE				BEACH JACQUEMONTIA, BLADGETT'S SILVERBUSH, CAPE SABLE THOROUGH GHWORT, CARTER'S MUSTARD , CARTER'S SMALL-FLOWERING D FLAX, CRENULATE LEAD-PLANT, DE LTOID SPURGE, EVERGLADES BULLY, FLORIDA BRICKELL - BUSH, FLORIDA PINELAND CRABGRASS, FLORIDA PRAIRIE-CLOVER	FLORIDA SEMAPHORE CACTUS, GARBER'S SPURGE, JOHNSON'S SEAGRASS, OKEECHOBEE GOURD, PINELAND SANDFLAX, SMALL'S MILKPEA, TINY POLYGAL	FLORIDA BRISTLE FERN	BARTRAM'S HAIRSTREAK BUTTERFLY, ELKHORN CORAL, FLORIDA LEAFWING BUTTERFLY, MIAMI BLUE BUTTERFLY, SCHAUS SWALLOWTAIL BUTTERFLY, STAGHORN CORAL, S TOCK ISLAND TREE SNAIL	

Summary: 621.01 acres, 100 percent of analysis area.

USGS Geographic Names Information System

Metadata: <http://www.fla-etat.org/est/metadata/gnis.htm>

Area of Interest Doral Freight (NW 72ND AVE) - Alternative #1, analyzed on 03/13/2018.

Footprint analyzed

Name

WILSON PARK
SUNNY GARDENS TRAILER PARK
MEDLEY POLICE DEPARTMENT
MIAMI - DADE COUNTY FIRE RESCUE STATION 17

Name

MILAM DAIRY POST OFFICE

Summary: 5 feature(s) found within buffer.

Urbanized Areas

Urban Exclusion Area

Metadata: <http://www.fla-etat.org/est/metadata/urban.htm>

Area of Interest Doral Freight (NW 72ND AVE) - Alternative #1, analyzed on 03/13/2018.

Footprint analyzed

Name

MIAMI

Summary: 621.01 acres, 100 percent of analysis area.

Verified Impaired Florida Waters: Run 48 - August 2013

Metadata: http://www.fla-etat.org/est/metadata/impaired_waters.htm

Area of Interest Doral Freight (NW 72ND AVE) - Alternative #1, analyzed on 03/13/2018.

Footprint analyzed

Name	Unique Water Body Identifier Number	Impairment(s) that Failed Water Quality Standards
C-4/TAMIAMI CANAL	3286	MERCURY (IN FISH TISSUE)
C-6/MIAMI CANAL	3290	FECAL COLIFORM
C-6/MIAMI CANAL	3290	MERCURY (IN FISH TISSUE)

Summary: 1054.12 acres, 169.74 percent of analysis area.

Waste Cleanup Responsible Party Sites - Closed

Metadata: http://www.fla-etat.org/est/metadata/wcu_closed.htm

Area of Interest Doral Freight (NW 72ND AVE) - Alternative #1, analyzed on 03/13/2018.

Footprint analyzed

Waste Cleanup Responsible Party Site ID - Closed	Waste Cleanup Responsible Party Site Name - Closed
300314	FPL WATKINS SUBSTATION (AVIATION SUBSTATION)

Summary: 1 feature(s) found within buffer.

Water Management District Boundaries

Metadata: <http://www.fla-etat.org/est/metadata/wmdbnd.htm>

Area of Interest Doral Freight (NW 72ND AVE) - Alternative #1, analyzed on 03/13/2018.

Footprint analyzed

Description

SOUTH FLORIDA WATER MANAGEMENT DISTRICT

Summary: 621.01 acres, 100 percent of analysis area.

Waterbody IDs

FDEP Waterbody IDs

Metadata: <http://www.fla-etat.org/est/metadata/wbids.htm>

Area of Interest Doral Freight (NW 72ND AVE) - Alternative #1, analyzed on 03/13/2018.

Footprint analyzed

Description

C-6/MIAMI CANAL
C-4/TAMIAMI CANAL

Summary: 621.01 acres, 100 percent of analysis area.

Wireless Antenna Structure Locations

Registered wireless antenna structure locations from the FCC

Metadata: <http://www.fla-etat.org/est/metadata/antreg.htm>

Area of Interest Doral Freight (NW 72ND AVE) - Alternative #1, analyzed on 03/13/2018.

Footprint analyzed

FCC Registration Number	Owner
1029099	NEW CINGULAR WIRELESS PCS, LLC
1015965	FLORIDA, STATE OF
1231670	MIAMI-DADE COUNTY
1232057	NEXTEL SOUTH CORP
1242622	NEW CINGULAR WIRELESS PCS, LLC
1245062	NEW CINGULAR WIRELESS PCS, LLC

Summary: 6 feature(s) found within buffer.

Woodstork Core Foraging Areas

Metadata: http://www.fla-etat.org/est/metadata/woodstork_areas.htm

Area of Interest Doral Freight (NW 72ND AVE) - Alternative #1, analyzed on 03/13/2018.

Footprint analyzed

Name	Area of Interest	
	Acr	Pct
WOOD STORK AREAS	621.01	100%

Appendix 1: Analysis Issue Matrix

Doral Freight (NW 72ND AVE) Area of Interest

This AOI will be available in the EST until 04/12/2018

Last updated by Alexis Thomas @ FDOT District 6

The table below lists all of the analysis types that have been run for this project, crossreferenced with environmental resource issues.

Analysis Type	Social and Economic						Cultural			Natural				Physical							
	Land Use Changes	Social	Relocation Potential	Farmlands	Aesthetic Effects	Economic	Mobility	Section 4(f) Potential	Historic and Archaeological Sites	Recreation Areas	Wetlands and Surface Waters	Water Quality and Quantity	Floodplains	Wildlife and Habitat	Coastal and Marine	Noise	Air Quality	Contamination	Infrastructure	Navigation	Special Designations
2000 Census Block Data		✓																			
2000 Census Data Block Groups - Housing		✓				✓															
2000 Census Data Block Groups - Income		✓				✓															
2000 Census Data Block Groups - Language		✓				✓															
2000 Census Data Block Groups - Percentages		✓				✓															
2000 Census Data Block Groups - Population Densities		✓				✓															
2000 Census Data Block Groups - Population Totals		✓				✓															
2000 Census Data Block Groups - Transportation		✓				✓															
2000 US Census Block Data - Minority Population greater than 40%		✓				✓															
2001 Intermodal Terminal Facilities							✓														
2003 FFWCC Habitat and Landcover GRID													✓								
2008 SFWMD FL Land Use and Land Cover	✓	✓				✓								✓							
2010 Amtrak Intercity Railroad Terminals		✓				✓	✓												✓		
2010 Census County Demographics		✓				✓															
2010 Census Data Block Groups - Housing		✓				✓															
2010 Census Data Block Groups - Income		✓				✓															
2010 Census Data Block Groups - Language		✓				✓															

Analysis Type	Land Use Changes	Social	Relocation Potential	Farmlands	Aesthetic Effects	Economic	Mobility	Section 4(f) Potential	Historic and Archaeological Sites	Recreation Areas	Wetlands and Surface Waters	Water Quality and Quantity	Floodplains	Wildlife and Habitat	Coastal and Marine	Noise	Air Quality	Contamination	Infrastructure	Navigation	Special Designations
2010 Census Data Block Groups - Percentages		✓				✓															
2010 Census Data Block Groups - Population Densities		✓				✓															
2010 Census Data Block Groups - Population Totals		✓				✓															
2010 Census Data Block Groups - Race and Ethnicity		✓				✓															
2010 Census Data Block Groups - Transportation		✓				✓															
2010 Census Designated Places	✓	✓	✓		✓	✓	✓		✓	✓							✓	✓	✓		✓
2010 US Census Block Data		✓				✓															
2010 US Census Block Data - Minority Population greater than 40%		✓				✓															
2011 SWFWMD FL Land Use and Land Cover	✓	✓				✓									✓						
2013 NFWMD FL Land Use and Land Cover	✓	✓				✓									✓						
2014 SJRWMD FL Land Use and Land Cover	✓	✓				✓									✓						
2014 SRWMD FL Land Use and Land Cover	✓	✓				✓									✓						
2016 American Community Survey Block Group Data - Household Language		✓				✓															
2016 American Community Survey Block Group Data - Housing		✓				✓															
2016 American Community Survey Block Group Data - Income		✓				✓															
2016 American Community Survey Block Group Data - Language		✓				✓															
2016 American Community Survey Block Group Data - Percentages		✓				✓															
2016 American Community Survey Block Group Data - Population Densities		✓				✓															
2016 American Community Survey Block Group Data - Population Totals		✓				✓															
2016 American Community Survey Block Group Data - Race and Ethnicity		✓				✓															
2016 American Community Survey Block Group Data - Transportation		✓				✓															
AM Tower Structures																✓				✓	
Abandoned Rails (Subset of BTS Rails)									✓	✓									✓		
Abandoned Rails 2015 (Subset of BTS Rails)									✓	✓									✓		
Adopted Total Maximum Daily Loads (TMDLs) in Florida											✓			✓							
Air Quality Maintenance Areas																	✓				
Airport Runways (Polygons)		✓				✓	✓								✓				✓		

Analysis Type	Land Use Changes	Social	Relocation Potential	Farmlands	Aesthetic Effects	Economic	Mobility	Section 4(f) Potential	Historic and Archaeological Sites	Recreation Areas	Wetlands and Surface Waters	Water Quality and Quantity	Floodplains	Wildlife and Habitat	Coastal and Marine	Noise	Air Quality	Contamination	Infrastructure	Navigation	Special Designations
Airports		✓				✓	✓									✓			✓		
Ambient Air Monitoring Sites																	✓				
American Crocodile Critical Habitat														✓							
American Indian Lands and Native Entities In Florida		✓				✓			✓												✓
Areas of Critical State Concern in Florida																					✓
Atlantic Coast Plants Consultation Area														✓							
Audubons Crested Caracara Occurrences in Florida (1992-2009)														✓							
Aviation Transportation Facilities		✓				✓	✓									✓			✓		
Bald Eagle Nesting Territories														✓							
Basin Management Action Plans (BMAP) Areas in Florida											✓			✓							
Biomedical Waste													✓					✓			
Black Bear Range														✓							
Black Bear Road Kills														✓							
Brownfield Location Boundaries	✓	✓												✓				✓			✓
Bus Transit Routes						✓	✓														
CLIP Version 4 Aggregated CLIP Priorities														✓							
CLIP Version 4 Aquifer Recharge														✓							
CLIP Version 4 Biodiversity Resource Priorities														✓							
CLIP Version 4 Critical Lands and Waters Identification - High Priority Private Wetlands and Uplands														✓							
CLIP Version 4 Florida Ecological Greenways Network														✓							
CLIP Version 4 Landscape Integrity Index														✓							
CLIP Version 4 Landscape Resource Priorities														✓							
CLIP Version 4 Natural Floodplain														✓							
CLIP Version 4 Potential Habitat Richness														✓							
CLIP Version 4 Priority Natural Communities														✓							
CLIP Version 4 Rare Species Habitat Conservation Priorities														✓							
CLIP Version 4 Significant Surface Waters														✓							
CLIP Version 4 Strategic Habitat Conservation Areas														✓							
CLIP Version 4 Surface Water Resource Priorities														✓							
CLIP Version 4 Wetlands														✓							
Cape Sable Seaside Sparrow Consultation Area														✓							

Analysis Type	Land Use Changes	Social	Relocation Potential	Farmlands	Aesthetic Effects	Economic	Mobility	Section 4(f) Potential	Historic and Archaeological Sites	Recreation Areas	Wetlands and Surface Waters	Water Quality and Quantity	Floodplains	Wildlife and Habitat	Coastal and Marine	Noise	Air Quality	Contamination	Infrastructure	Navigation	Special Designations
Cape Sable Seaside Sparrow Historic Range														✓							
Cape Sable Sparrow Critical Habitat														✓							
Caracara Consultation Area														✓					✓		
Cellular Antenna Locations																					
Cemeteries (Points)		✓														✓					
Cemeteries (Polygons)		✓														✓					
Census Bureau Landmarks - Points		✓																			
Census Bureau Landmarks - Polygons		✓																			
Coastal Assessment Framework																					
Coastal Barrier Resource System													✓		✓						✓
Coastal Change Analysis Program - 2010													✓		✓						
Coastal Emergency Management Flood Data												✓	✓		✓						
Coastline												✓	✓								
Community Boundaries (User Defined)		✓																			
Community Centers (Points)		✓																			
Community and Fraternal Center Boundaries in Florida - 2015		✓														✓					
Comprehensive Everglades Restoration Plan (CERP) Project Boundaries										✓	✓	✓	✓	✓	✓			✓			✓
Cooperative Land Cover (CLC v3.2)														✓	✓						
Correctional Facilities		✓												✓					✓		
Cotton Mouse Consultation Area														✓							
County Demographics - 2000 Census		✓				✓															
Critical Habitat for the Reticulated Flatwoods Salamander and Frosted Flatwoods														✓							
Critical Habitat in Florida for the West Indian Manatee - 2005														✓							
Critical Wildlife Area Boundaries														✓							
Crocodile Consultation Area														✓							
Cross Florida Barge Canal Structures		✓					✓								✓						✓
Cultural Centers (Polygons)		✓														✓					
Cultural Centers (Points)		✓														✓					
D1 - Year Built by Decade (1970's)									✓												
D1 - Year Built by Decade (Before 1970)									✓												
D2 - Year Built by Decade (1970's)									✓												

Analysis Type	Land Use Changes	Social	Relocation Potential	Farmlands	Aesthetic Effects	Economic	Mobility	Section 4(f) Potential	Historic and Archaeological Sites	Recreation Areas	Wetlands and Surface Waters	Water Quality and Quantity	Floodplains	Wildlife and Habitat	Coastal and Marine	Noise	Air Quality	Contamination	Infrastructure	Navigation	Special Designations
D2 - Year Built by Decade (Before 1970)									✓												
D3 - Year Built by Decade (1970's)									✓												
D3 - Year Built by Decade (Before 1970)									✓												
D4 - Year Built by Decade (1970's)									✓												
D4 - Year Built by Decade (Before 1970)									✓												
D5 - Year Built by Decade (1970's)									✓												
D5 - Year Built by Decade (Before 1970)									✓												
D6 - Year Built by Decade (1970's)									✓												
D6 - Year Built by Decade (Before 1970)									✓												
D7 - Year Built by Decade (1970's)									✓												
D7 - Year Built by Decade (Before 1970)									✓												
DERM Contaminated Sites in Miami-Dade County													✓					✓			
DFIRM (SFHA) 100 Year Flood Zones												✓	✓								✓
DFIRM 100 Year Floodplain												✓	✓								✓
DFIRM 500 Year Floodplain												✓	✓								✓
DRASTIC Coverage for the Floridan Aquifer System												✓	✓					✓			
DRASTIC Coverage for the Intermediate Aquifer												✓	✓					✓			
DRASTIC Coverage for the Surficial Aquifer System												✓	✓					✓			
Developments of Regional Impact (DRI)							✓									✓					
District 1 Generalized Landuse	✓	✓																			
District 2 Generalized Landuse	✓	✓																			
District 3 Generalized Landuse	✓	✓																			
District 4 Generalized Landuse	✓	✓																			
District 5 Generalized Landuse	✓	✓																			
District 6 Generalized Landuse	✓	✓																			
District 7 Generalized Landuse	✓	✓																			
EPA Water Quality Data Monitoring Stations												✓									
Ecosystem Management Areas														✓							
Enterprise Zones	✓	✓	✓		✓	✓	✓									✓					
Environmental Geology									✓									✓			
Environmentally Sensitive Shorelines													✓	✓	✓						
Existing Recreational Trails		✓						✓		✓				✓		✓					

Analysis Type	Land Use Changes	Social	Relocation Potential	Farmlands	Aesthetic Effects	Economic	Mobility	Section 4(f) Potential	Historic and Archaeological Sites	Recreation Areas	Wetlands and Surface Waters	Water Quality and Quantity	Floodplains	Wildlife and Habitat	Coastal and Marine	Noise	Air Quality	Contamination	Infrastructure	Navigation	Special Designations
FDEM Places of Worship		✓														✓					
FDEP Dry Cleaning Program Sites		✓											✓					✓	✓		
FDEP Institutional Control Registry		✓											✓					✓	✓		
FDEP Mitigation Banks											✓							✓	✓		
FDEP Off Site Contamination Notices												✓						✓	✓		
FDEP Springs 2009												✓									
FDOT RCI Bridges		✓						✓	✓												
FFWCC IWHRS Reclass 2009								✓													
FFWCC Management Areas								✓		✓											
FFWCC Potential Habitat Richness - 2009																					
FFWCC State Manatee Protection Zones																					
FFWCC Strategic Habitat Conservation Areas Priority Rankings - 2009																					
FFWCC Strategic Habitat Conservation Areas Richness - 2009																					
FFWCC Strategic Habitat Conservation Areas by Species - 2009																					
FFWCC Wildlife Observations																					
FNAI Bird Rookeries																					
FNAI Element Occurrence																					
FWC 1999 Wading Bird Rookery Surveys																					
FWC Black Bear Nuisance Reports																					
Facility Crossings		✓																			
Fatal Crashes On Florida Local and State Highway System (SHS) Roadways (2005 - 2007)	✓	✓						✓	✓												
Fatal Crashes on Florida Local and State Highway System (SHS) Roadways (2008 - 2009)	✓	✓						✓	✓												
Fatal Crashes on Florida Local and State Highway System (SHS) Roadways (2010)	✓	✓						✓	✓												
Fatal Crashes on Florida Local and State Highway System (SHS) Roadways (2011)	✓	✓						✓	✓												
Fatal Crashes on Florida Local and State Highway System (SHS) Roadways (2012)	✓	✓						✓	✓												
Fatal Crashes on Florida Local and State Highway System (SHS) Roadways (2013)	✓	✓						✓	✓												
Fatal Crashes on Florida Local and State Highway System (SHS) Roadways (2014)	✓	✓						✓	✓												

Analysis Type	Land Use Changes	Social	Relocation Potential	Farmlands	Aesthetic Effects	Economic	Mobility	Section 4(f) Potential	Historic and Archaeological Sites	Recreation Areas	Wetlands and Surface Waters	Water Quality and Quantity	Floodplains	Wildlife and Habitat	Coastal and Marine	Noise	Air Quality	Contamination	Infrastructure	Navigation	Special Designations
Federal Aviation Administration Obstructions							✓												✓		
Final Designation of Critical Habitat in Florida for Anaea Troglodyta Floridaalis (Florida Leafwing Butterfly) - 2014														✓							
Final Designation of Critical Habitat in Florida for Chromolaena Frustrata (Cape Sable Thoroughwort) - 2014														✓							
Final Designation of Critical Habitat in Florida for Strymon Acis (Bartram's Scrub-Hairstreak) - 2014														✓							
Final Designation of Critical Habitat in Florida for the Elkhorn and Staghorn Corals - 2009														✓							
Final Designation of Critical Habitat in Florida for the Smalltooth Sawfish - 2009														✓							
Fixed-Guideway Transit Network Stations						✓	✓														
Fixed-Guideway Transit and Ferry Network						✓	✓														
Florida 5 Year Crash Rates	✓	✓					✓		✓												
Florida Artificial Reefs															✓						
Florida Bonneted Bat Consultation Area														✓							
Florida Forever BOT Projects	✓		✓			✓		✓		✓				✓							✓
Florida Grasshopper Sparrow Consultation Area														✓							
Florida Invasive Plants														✓							
Florida Managed Areas										✓				✓							
Florida National Wildlife Refuges														✓							
Florida Panther Mortality (1972 through August 2010)														✓							
Florida Reef Locations and Names															✓						
Florida Sand Skink and Blue-tailed (Bluetail) Mole Skink Suitability														✓							
Florida Scenic Highways and Byways																✓					✓
Florida Sea Grass Bed Scar Damage															✓						
Florida Site File Archaeological or Historic Sites		✓						✓	✓												
Florida Site File Areas with No Field Survey Project Boundary Present									✓												
Florida Site File Cemeteries		✓						✓	✓							✓					
Florida Site File Field Survey Project Boundaries		✓						✓	✓												
Florida Site File Historic Bridges		✓						✓	✓												
Florida Site File Historic Standing Structures		✓						✓	✓												

Analysis Type	Land Use Changes	Social	Relocation Potential	Farmlands	Aesthetic Effects	Economic	Mobility	Section 4(f) Potential	Historic and Archaeological Sites	Recreation Areas	Wetlands and Surface Waters	Water Quality and Quantity	Floodplains	Wildlife and Habitat	Coastal and Marine	Noise	Air Quality	Contamination	Infrastructure	Navigation	Special Designations
Florida Site File Resource Groups		✓						✓	✓												
Florida Species Observations 2007														✓							
Florida State Parks										✓				✓							
Floridan Aquifer System FAVA Response Theme											✓							✓			
Fm Tower Structures																✓			✓		
Forest Inventory and Analysis														✓							
Freshwater Mussels Critical Habitat														✓							
Front Porch Communities		✓																			
Future Land Use 2008	✓	✓				✓															
Generalized Agricultural Land Use				✓																	
Geocoded Assisted Housing		✓																			
Geocoded Civic Centers		✓																			
Geocoded Fire Stations		✓																			
Geocoded Government Buildings		✓																			
Geocoded Health Care Facilities		✓														✓					
Geocoded Homeowner and Condominium Associations		✓														✓					
Geocoded Hospitals	✓	✓							✓							✓				✓	
Geocoded Laser Facilities		✓														✓					
Geocoded Law Enforcement Facilities		✓														✓					
Geocoded Schools		✓	✓							✓						✓		✓			
Geocoded Social Service Facilities		✓																			
Geocoded Veteran Facilities		✓				✓															
Geological Features																					
Golf Courses									✓	✓											
Gopher Tortoise Relocation Permit Recipient Sites in Florida														✓							
Groundwater Monitoring Wells		✓																			
Group Care Facilities		✓														✓					
Gulf Sturgeon Critical Marine Habitat														✓							
Gulf Sturgeon Critical Riverine Habitat														✓							
HUD Empowerment Zones / Enterprise Communities	✓	✓	✓		✓	✓	✓									✓					
Hazardous Waste Facilities												✓	✓					✓	✓		
Hydrologic Cataloging Units of Florida																					

Analysis Type	Land Use Changes	Social	Relocation Potential	Farmlands	Aesthetic Effects	Economic	Mobility	Section 4(f) Potential	Historic and Archaeological Sites	Recreation Areas	Wetlands and Surface Waters	Water Quality and Quantity	Floodplains	Wildlife and Habitat	Coastal and Marine	Noise	Air Quality	Contamination	Infrastructure	Navigation	Special Designations
Impact on Prescribed Burning												✓		✓				✓			
Intermediate Aquifer System FAVA Response Theme												✓		✓				✓			
Johnson Seagrass Critical Habitat											✓			✓	✓						
Key Deer Consultation Area														✓							
Lake Wales Ridge Plants Consultation Area														✓							
Large Quantity Generators of Hazardous Waste													✓					✓	✓		
Limited Use Drinking Water Wells												✓						✓	✓		
List of Aquatic Preserves												✓	✓					✓	✓		
List of Hydric Soils Classified by NRCS												✓		✓				✓			✓
List of Specific Soils - SSURGO				✓					✓		✓			✓				✓			
Local Florida Parks and Recreational Facility Boundaries		✓								✓				✓			✓				
Lower Keys Marsh Rabbit Consultatio Area														✓							
Major Dams - 2010											✓	✓	✓		✓				✓	✓	
Managed Burn Zones (Lake Wales Ridge)														✓			✓				
Manatee Consultation Area														✓							
Mangroves										✓	✓		✓	✓							✓
Miami-Dade Keys Plants Consultation Area														✓							
Migrant Labor Camps		✓	✓			✓	✓														
Mitigation Property managed by NFWMD											✓								✓		
Mobile Home and RV Parks		✓	✓			✓	✓														
NPDES Stormwater Permits																		✓	✓		✓
NWFMD Agricultural Lands 2013				✓														✓	✓		
NWFMD Industrial Areas 2013																	✓				
NWFMD Residential Areas 2013		✓	✓		✓											✓	✓				
NWFMD Wetlands 2013											✓			✓							
National Bridge Inventory		✓						✓	✓												
National Estuarine Research Reserves								✓				✓	✓		✓						✓
National Forests								✓		✓				✓							✓
National Historic Preservation Act - Florida Certified Local Governments								✓	✓												✓
National Marine Sanctuary Areas														✓	✓	✓					
National Park Projects								✓		✓				✓	✓	✓					

Analysis Type	Land Use Changes	Social	Relocation Potential	Farmlands	Aesthetic Effects	Economic	Mobility	Section 4(f) Potential	Historic and Archaeological Sites	Recreation Areas	Wetlands and Surface Waters	Water Quality and Quantity	Floodplains	Wildlife and Habitat	Coastal and Marine	Noise	Air Quality	Contamination	Infrastructure	Navigation	Special Designations
National Parks and Seashores								✓		✓				✓	✓	✓					
National Priority List Sites																		✓			
National Register of Historic Places		✓						✓	✓												
National Wetlands Inventory										✓										✓	
Noise Barriers					✓											✓					
Nonfatal Crashes On Florida Local and State Highway System (SHS) Roadways (2005 - 2007)	✓	✓					✓		✓												
Nonfatal Crashes on Florida Local and State Highway System (SHS) Roadways (2008 - 2009)	✓	✓					✓		✓												
Nonfatal Crashes on Florida Local and State Highway System (SHS) Roadways (2010)	✓	✓					✓		✓												
Nonfatal Crashes on Florida Local and State Highway System (SHS) Roadways (2011)	✓	✓					✓		✓												
Nonfatal Crashes on Florida Local and State Highway System (SHS) Roadways (2012)	✓	✓					✓		✓												
Nonfatal Crashes on Florida Local and State Highway System (SHS) Roadways (2013)	✓	✓					✓		✓												
Nonfatal Crashes on Florida Local and State Highway System (SHS) Roadways (2014)	✓	✓					✓		✓												
Northern Everglades and Estuaries Protection Program (NEEP) Watersheds - 2011										✓	✓										
Nuclear Site Locations																		✓			
OGT: Hiking Trails Priorities (2013-2017)		✓					✓	✓		✓											
OGT: Multi-Use Trails Opportunities		✓					✓	✓		✓											
OGT: Paddling Trails Opportunities		✓					✓	✓		✓											
Ocean Dredged Material Disposal Sites															✓						
Okeechobee Gourd Consultation Area														✓							
Onsite Sewage											✓	✓						✓			
Other Outstanding Florida Waters											✓		✓								✓
Panther Consultation Area														✓							
Panther Zones														✓							
Parcel Derived Civic Centers		✓																			
Parcel Derived Health Care Facilities		✓														✓					
Parcel Derived Intermodal Facilities		✓																			
Parcel Derived Right of Ways		✓																			

Analysis Type	Land Use Changes	Social	Relocation Potential	Farmlands	Aesthetic Effects	Economic	Mobility	Section 4(f) Potential	Historic and Archaeological Sites	Recreation Areas	Wetlands and Surface Waters	Water Quality and Quantity	Floodplains	Wildlife and Habitat	Coastal and Marine	Noise	Air Quality	Contamination	Infrastructure	Navigation	Special Designations
Parcel Derived Schools		✓						✓	✓	✓						✓		✓	✓		
Parcel Derived Social Service Facilities		✓																			
Parks and Recreational Facilities (Points)		✓								✓						✓					
Petroleum Contamination Monitoring Sites													✓					✓	✓		
Phosphorous Restrictive Basins												✓									
Piping Plover Consultation Area														✓							
Piping Plover Critical Habitat														✓							
Planned Unit Development	✓	✓				✓								✓		✓					✓
Potable Water Wells	✓											✓									✓
Potential Navigable Waterways							✓			✓			✓		✓					✓	✓
Prime Farm Land				✓																✓	✓
Prime Farmland in Florida with Associated Level 3 Water Management District Land Use Descriptions				✓																	
Principal Aquifers of the State of Florida												✓									
Proposed Designation of Critical Habitat in Florida for Brickellia Mosieri (Florida Brickell-Bush) - 2013														✓							
Proposed Designation of Critical Habitat in Florida for Linum Carteri Carteri (Carter's Small-Flowered Flax) - 2013														✓							
Public Land		✓						✓			✓			✓							✓
RCI - Wildlife Crossings														✓							
RCI-NHD24FLOWLINE intersect (USCG D7)														✓						✓	✓
RCI-NHD24FLOWLINE intersect (USCG D8)														✓					✓	✓	
Railroads in the State of Florida		✓					✓									✓			✓		
Rare and Imperiled Fish														✓							
Rare and Imperiled Fish in Florida														✓							
Recharge Areas of the Floridan Aquifer												✓									
Reclass of Wetland Habitats of High Priority to Endangered and Threatened Species in Florida - 2012														✓							
Red-Cockaded Woodpecker Consultation Area														✓							
Red-cockaded Woodpecker Active and Inactive Occurrences in Florida - 2005														✓							
Religious Centers (Points)		✓														✓					
Religious Centers (Polygons)		✓														✓					
Restoration Area Plans and Non-BMAP TMDL Implementation												✓									

Analysis Type	Land Use Changes	Social	Relocation Potential	Farmlands	Aesthetic Effects	Economic	Mobility	Section 4(f) Potential	Historic and Archaeological Sites	Recreation Areas	Wetlands and Surface Waters	Water Quality and Quantity	Floodplains	Wildlife and Habitat	Coastal and Marine	Noise	Air Quality	Contamination	Infrastructure	Navigation	Special Designations
SFWMD - Save Our Rivers Lands	✓							✓		✓		✓									✓
SFWMD Agricultural Lands 2008				✓														✓			
SFWMD Canals												✓								✓	
SFWMD Industrial Areas 2008																✓	✓				
SFWMD Residential Areas 2008		✓	✓		✓											✓	✓				
SFWMD Wetlands 2008											✓			✓						✓	
SJRWMD Agricultural Lands 2014				✓														✓			
SJRWMD Industrial Areas 2014																	✓	✓			
SJRWMD Residential Areas 2014		✓	✓		✓											✓	✓				
SJRWMD Spring Capture Zones (Springsheds) - 2013												✓									
SJRWMD Springs and Seeps 2007											✓	✓									
SJRWMD Wetlands 2014											✓	✓		✓						✓	
SJWMD - Save Our Rivers Lands	✓							✓		✓		✓									✓
SRWMD Agricultural Lands 2014				✓														✓			
SRWMD Industrial Areas 2014																	✓	✓			
SRWMD Residential Areas 2014		✓	✓		✓											✓	✓				
SRWMD Springs Locations											✓	✓		✓						✓	
SRWMD Wetlands 2014											✓	✓		✓						✓	
SWFWM Works of the District												✓						✓	✓		✓
SWFWMD Agricultural Lands 2011				✓														✓	✓		✓
SWFWMD Dredge and Fill Permits																		✓	✓		✓
SWFWMD Environmental Resource Permit Project Activity Areas												✓						✓	✓		✓
SWFWMD Industrial Areas 2011																	✓	✓			
SWFWMD Residential Areas 2011		✓	✓		✓											✓	✓				
SWFWMD Storm Water Management Permit Points												✓						✓	✓		✓
SWFWMD Water Use Permit Boundaries												✓						✓	✓		✓
SWFWMD Well Construction Permit Locations												✓						✓	✓		✓
SWFWMD Wetlands 2011											✓			✓				✓		✓	
Sand Skink Consultation Area														✓	✓					✓	
Schaus Swallowtail Butterfly Consultation Area														✓	✓					✓	
Scrub Jay Consultation Area														✓	✓					✓	
Scrub Jay Occurrences in Florida (1992-1993)														✓	✓					✓	

Analysis Type	Land Use Changes	Social	Relocation Potential	Farmlands	Aesthetic Effects	Economic	Mobility	Section 4(f) Potential	Historic and Archaeological Sites	Recreation Areas	Wetlands and Surface Waters	Water Quality and Quantity	Floodplains	Wildlife and Habitat	Coastal and Marine	Noise	Air Quality	Contamination	Infrastructure	Navigation	Special Designations
Scrub Jay Service Area														✓							
Sea Turtle Beach Survey														✓							
Seagrass Beds (Showing Continuous/Discontinuous)											✓			✓	✓						
Sensitive Karst Areas in the SWFWMD - 2002											✓	✓						✓			✓
Shared-Use Nonmotorized (SUN) Trail Network in Florida		✓					✓	✓		✓				✓		✓		✓			
Shorebird Breeding Survey 2016														✓							
Short-Tailed Hawk and Swallow-Tailed Kite Nests														✓							
Snail Kite Consultation Area														✓							
Snail Kite Critical Habitat														✓							
Snail Kite Priority Management Zones														✓							
Sole Source Aquifers											✓	✓									✓
Solid Waste Facilities		✓											✓					✓	✓		
South Florida Water Management District Critical Restoration Project										✓	✓	✓	✓	✓	✓			✓			✓
Special or Outstanding Florida Waters											✓	✓									✓
State Forests								✓		✓				✓							✓
State Historic Highways									✓												
State Owned Florida Managed Areas- June 2017	✓							✓		✓											✓
State Owned Parks and Recreational Facilities Boundaries in Florida - 2017	✓							✓		✓											✓
State funded Hazardous Waste Cleanup Sites												✓	✓					✓	✓		
Stock Island Tree Snail Consultation Area														✓							
Storage Tank Contamination Monitoring (STCM)													✓					✓	✓		
Submerged Lands Act	✓					✓	✓	✓							✓						
Subsidence Incident Reports for the State of Florida												✓						✓			✓
Summary of Hydric Soils Classified by NRCS											✓			✓							
Summary of Specific Soils - SSURGO				✓					✓		✓			✓				✓	✓		
Super Act Risk Sources											✓	✓	✓					✓	✓		
Super Act Wells											✓	✓	✓					✓	✓		
Superfund Hazardous Waste Sites											✓	✓	✓					✓			
Surface Water Classification											✓	✓	✓					✓			
Surficial Aquifer System FAVA Response Theme											✓	✓	✓					✓			
Surficial Geology											✓	✓	✓					✓			

Analysis Type	Land Use Changes	Social	Relocation Potential	Farmlands	Aesthetic Effects	Economic	Mobility	Section 4(f) Potential	Historic and Archaeological Sites	Recreation Areas	Wetlands and Surface Waters	Water Quality and Quantity	Floodplains	Wildlife and Habitat	Coastal and Marine	Noise	Air Quality	Contamination	Infrastructure	Navigation	Special Designations
Swallet Locations in Florida - 2007												✓						✓			✓
TNC Ecological Resource Conservation Areas														✓							
Television Broadcast Structure Locations																✓			✓		
Threatened or Endangered Species														✓							
Township Range Section	✓								✓		✓	✓		✓							
Toxic Release Inventory Sites																		✓			
Traffic Analysis Zones 2000							✓														
Transportation Disadvantaged Service Provider Areas (TDSP) in Florida - 2010							✓									✓					
Treaters, Storers, and Disposers of Hazardous Waste													✓					✓	✓		
U.S. Military Installations	✓															✓					
US Army Corps of Engineers Ports															✓						
US Coast Guard Aids to Navigation															✓						
US EPA National Pollutant Discharge Elimination System (NPDES)												✓						✓	✓		
US EPA Power Plants																	✓	✓	✓		✓
US EPA Regulated Air Emissions Facilities (ICIS-AIR)																	✓	✓	✓		
US EPA Resource Conservation and Recovery Act (RCA) Regulated Facilities																		✓			
USFWS Ecological Services Area Federally Listed Species														✓							
USGS Geographic Names Information System		✓														✓					
USGS Springs (SRWMD)												✓									
Urbanized Areas				✓												✓					
Verified Impaired Florida Waters: Run 48 - August 2013												✓		✓							
WBIDs with Verified Nutrient or Dissolved Oxygen Impairment or Adopted TMDLs or RAPs for the State of Florida												✓		✓							
Waste Cleanup Responsible Party Sites - Closed													✓					✓	✓		
Waste Cleanup Responsible Party Sites - Inactive													✓					✓	✓		
Waste Cleanup Responsible Party Sites - Open													✓					✓	✓		
Wastewater Facilities		✓																	✓		
Water Management District Boundaries											✓					✓					
Water Management District Owned Lands	✓							✓	✓	✓		✓		✓							✓
Waterbody IDs												✓	✓	✓				✓			

Analysis Type	Land Use Changes	Social	Relocation Potential	Farmlands	Aesthetic Effects	Economic	Mobility	Section 4(f) Potential	Historic and Archaeological Sites	Recreation Areas	Wetlands and Surface Waters	Water Quality and Quantity	Floodplains	Wildlife and Habitat	Coastal and Marine	Noise	Air Quality	Contamination	Infrastructure	Navigation	Special Designations		
Waterfronts Florida Program Designated Communities																							
Wild and Scenic Rivers												✓				✓						✓	✓
Wireless Antenna Structure Locations														✓					✓				
Woodstork Core Foraging Areas														✓									
Woodstork Nests														✓									



APPENDIX K.7

SR 826 from NW 25th Street to US 27/Okeechobee Road

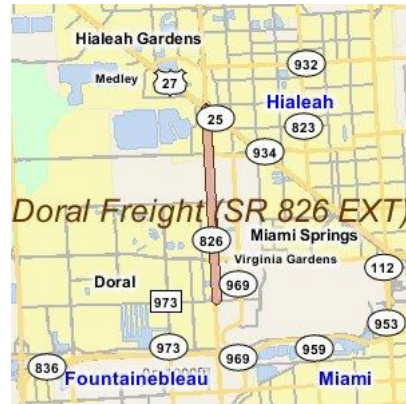
GIS Analysis Report - All Results

Doral Freight (SR 826 EXT) Area of Interest

This AOI will be available in the EST until 04/12/2018

Last updated by Alexis Thomas @ FDOT District 6

Area of Interest Doral Freight (SR 826 EXT) - Alternative #1 Summary



Analysis Type	Date Run	Features within AOI
		Count
Basemap		
2000 Census Block Data	03/13/2018	67
2000 Census Data Block Groups - Housing	03/13/2018	8
2000 Census Data Block Groups - Income	03/13/2018	8
2000 Census Data Block Groups - Language	03/13/2018	8
2000 Census Data Block Groups - Percentages	03/13/2018	8
2000 Census Data Block Groups - Population Densities	03/13/2018	8
2000 Census Data Block Groups - Population Totals	03/13/2018	8
2000 Census Data Block Groups - Transportation	03/13/2018	8
2000 US Census Block Data - Minority Population greater than 40%	03/13/2018	7
2001 Intermodal Terminal Facilities	03/13/2018	0
2003 FFWCC Habitat and Landcover GRID	03/13/2018	N/A
2008 SFWMD FL Land Use and Land Cover	03/13/2018	26
2010 Amtrak Intercity Railroad Terminals	03/13/2018	0
2010 Census County Demographics	03/13/2018	1
2010 Census Data Block Groups - Housing	03/13/2018	9
2010 Census Data Block Groups - Income	03/13/2018	9
2010 Census Data Block Groups - Language	03/13/2018	9

Analysis Type	Date Run	Count
2010 Census Data Block Groups - Percentages	03/13/2018	9
2010 Census Data Block Groups - Population Densities	03/13/2018	9
2010 Census Data Block Groups - Population Totals	03/13/2018	9
2010 Census Data Block Groups - Race and Ethnicity	03/13/2018	9
2010 Census Data Block Groups - Transportation	03/13/2018	9
2010 Census Designated Places	03/13/2018	4
2010 US Census Block Data	03/13/2018	116
2010 US Census Block Data - Minority Population greater than 40%	03/13/2018	6
2011 SWFWMD FL Land Use and Land Cover	03/13/2018	0
2013 NFWMD FL Land Use and Land Cover	03/13/2018	0
2014 SJRWMD FL Land Use and Land Cover	03/13/2018	0
2014 SRWMD FL Land Use and Land Cover	03/13/2018	0
2016 American Community Survey Block Group Data - Household Language	03/13/2018	8
2016 American Community Survey Block Group Data - Housing	03/13/2018	8
2016 American Community Survey Block Group Data - Income	03/13/2018	8
2016 American Community Survey Block Group Data - Language	03/13/2018	8
2016 American Community Survey Block Group Data - Percentages	03/13/2018	8
2016 American Community Survey Block Group Data - Population Densities	03/13/2018	8
2016 American Community Survey Block Group Data - Population Totals	03/13/2018	8
2016 American Community Survey Block Group Data - Race and Ethnicity	03/13/2018	8
2016 American Community Survey Block Group Data - Transportation	03/13/2018	8
AM Tower Structures	03/13/2018	0
Abandoned Rails (Subset of BTS Rails)	03/13/2018	0
Abandoned Rails 2015 (Subset of BTS Rails)	03/13/2018	2
Adopted Total Maximum Daily Loads (TMDLs) in Florida	03/13/2018	1
Air Quality Maintenance Areas	03/13/2018	1
Airport Runways (Polygons)	03/13/2018	0
Airports	03/13/2018	0
Ambient Air Monitoring Sites	03/13/2018	0
American Crocodile Critical Habitat	03/13/2018	0
American Indian Lands and Native Entities In Florida	03/13/2018	0
Areas of Critical State Concern in Florida	03/13/2018	0
Atlantic Coast Plants Consultation Area	03/13/2018	0
Audubons Crested Caracara Occurrences in Florida (1992-2009)	03/13/2018	0
Aviation Transportation Facilities	03/13/2018	0
Bald Eagle Nesting Territories	03/13/2018	0
Basin Management Action Plans (BMAP) Areas in Florida	03/13/2018	0
Biomedical Waste	03/13/2018	13
Black Bear Range	03/13/2018	1
Black Bear Road Kills	03/13/2018	0
Brownfield Location Boundaries	03/13/2018	3
Bus Transit Routes	03/13/2018	19
CLIP Version 4 Aggregated CLIP Priorities	03/13/2018	N/A
CLIP Version 4 Aquifer Recharge	03/13/2018	N/A

Analysis Type	Date Run	Count
CLIP Version 4 Biodiversity Resource Priorities	03/13/2018	N/A
CLIP Version 4 Critical Lands and Waters Identification - High Priority Private Wetlands and Uplands	03/13/2018	N/A
CLIP Version 4 Florida Ecological Greenways Network	03/13/2018	N/A
CLIP Version 4 Landscape Integrity Index	03/13/2018	N/A
CLIP Version 4 Landscape Resource Priorities	03/13/2018	N/A
CLIP Version 4 Natural Floodplain	03/13/2018	N/A
CLIP Version 4 Potential Habitat Richness	03/13/2018	N/A
CLIP Version 4 Priority Natural Communities	03/13/2018	N/A
CLIP Version 4 Rare Species Habitat Conservation Priorities	03/13/2018	N/A
CLIP Version 4 Significant Surface Waters	03/13/2018	N/A
CLIP Version 4 Strategic Habitat Conservation Areas	03/13/2018	N/A
CLIP Version 4 Surface Water Resource Priorities	03/13/2018	N/A
CLIP Version 4 Wetlands	03/13/2018	N/A
Cape Sable Seaside Sparrow Consultation Area	03/13/2018	0
Cape Sable Seaside Sparrow Historic Range	03/13/2018	0
Cape Sable Sparrow Critical Habitat	03/13/2018	0
Caracara Consultation Area	03/13/2018	0
Cellular Antenna Locations	03/13/2018	0
Cemeteries (Points)	03/13/2018	0
Cemeteries (Polygons)	03/13/2018	0
Census Bureau Landmarks - Points	03/13/2018	0
Census Bureau Landmarks - Polygons	03/13/2018	0
Coastal Assessment Framework	03/13/2018	1
Coastal Barrier Resource System	03/13/2018	0
Coastal Change Analysis Program - 2010	03/13/2018	N/A
Coastal Emergency Management Flood Data	03/13/2018	0
Coastline	03/13/2018	1
Community Boundaries (User Defined)	03/13/2018	0
Community Centers (Points)	03/13/2018	1
Community and Fraternal Center Boundaries in Florida - 2015	03/13/2018	1
Comprehensive Everglades Restoration Plan (CERP) Project Boundaries	03/13/2018	0
Cooperative Land Cover (CLC v3.2)	03/13/2018	N/A
Correctional Facilities	03/13/2018	0
Cotton Mouse Consultation Area	03/13/2018	0
County Demographics - 2000 Census	03/13/2018	1
Critical Habitat for the Reticulated Flatwoods Salamander and Frosted Flatwoods	03/13/2018	0
Critical Habitat in Florida for the West Indian Manatee - 2005	03/13/2018	1
Critical Wildlife Area Boundaries	03/13/2018	0
Crocodile Consultation Area	03/13/2018	1
Cross Florida Barge Canal Structures	03/13/2018	0
Cultural Centers (Polygons)	03/13/2018	0
Cultural Centers (Points)	03/13/2018	0
D1 - Year Built by Decade (1970's)	03/13/2018	0
D1 - Year Built by Decade (Before 1970)	03/13/2018	0

Analysis Type	Date Run	Count
D2 - Year Built by Decade (1970's)	03/13/2018	0
D2 - Year Built by Decade (Before 1970)	03/13/2018	0
D3 - Year Built by Decade (1970's)	03/13/2018	0
D3 - Year Built by Decade (Before 1970)	03/13/2018	0
D4 - Year Built by Decade (1970's)	03/13/2018	0
D4 - Year Built by Decade (Before 1970)	03/13/2018	0
D5 - Year Built by Decade (1970's)	03/13/2018	0
D5 - Year Built by Decade (Before 1970)	03/13/2018	0
D6 - Year Built by Decade (1970's)	03/13/2018	27
D6 - Year Built by Decade (Before 1970)	03/13/2018	33
D7 - Year Built by Decade (1970's)	03/13/2018	0
D7 - Year Built by Decade (Before 1970)	03/13/2018	0
DERM Contaminated Sites in Miami-Dade County	03/13/2018	3
DFIRM (SFHA) 100 Year Flood Zones	03/13/2018	N/A
DFIRM 100 Year Floodplain	03/13/2018	N/A
DFIRM 500 Year Floodplain	03/13/2018	N/A
DRASTIC Coverage for the Floridan Aquifer System	03/13/2018	0
DRASTIC Coverage for the Intermediate Aquifer	03/13/2018	0
DRASTIC Coverage for the Surficial Aquifer System	03/13/2018	1
Developments of Regional Impact (DRI)	03/13/2018	0
District 1 Generalized Landuse	03/13/2018	0
District 2 Generalized Landuse	03/13/2018	0
District 3 Generalized Landuse	03/13/2018	0
District 4 Generalized Landuse	03/13/2018	0
District 5 Generalized Landuse	03/13/2018	0
District 6 Generalized Landuse	03/13/2018	119
District 7 Generalized Landuse	03/13/2018	0
EPA Water Quality Data Monitoring Stations	03/13/2018	2
Ecosystem Management Areas	03/13/2018	1
Enterprise Zones	03/13/2018	1
Environmental Geology	03/13/2018	1
Environmentally Sensitive Shorelines	03/13/2018	0
Existing Recreational Trails	03/13/2018	0
FDEM Places of Worship	03/13/2018	0
FDEP Dry Cleaning Program Sites	03/13/2018	0
FDEP Institutional Control Registry	03/13/2018	0
FDEP Mitigation Banks	03/13/2018	0
FDEP Off Site Contamination Notices	03/13/2018	0
FDEP Springs 2009	03/13/2018	0
FDOT RCI Bridges	03/13/2018	17
FFWCC IWHRs Reclass 2009	03/13/2018	N/A
FFWCC Management Areas	03/13/2018	0
FFWCC Potential Habitat Richness - 2009	03/13/2018	N/A
FFWCC State Manatee Protection Zones	03/13/2018	0

Analysis Type	Date Run	Count
FFWCC Strategic Habitat Conservation Areas Priority Rankings - 2009	03/13/2018	N/A
FFWCC Strategic Habitat Conservation Areas Richness - 2009	03/13/2018	N/A
FFWCC Strategic Habitat Conservation Areas by Species - 2009	03/13/2018	N/A
FFWCC Wildlife Observations	03/13/2018	0
FNAI Bird Rookeries	03/13/2018	0
FNAI Element Occurrence	03/13/2018	0
FWC 1999 Wading Bird Rookery Surveys	03/13/2018	0
FWC Black Bear Nuisance Reports	03/13/2018	0
Facility Crossings	03/13/2018	20
Fatal Crashes On Florida Local and State Highway System (SHS) Roadways (2005 - 2007)	03/13/2018	6
Fatal Crashes on Florida Local and State Highway System (SHS) Roadways (2008 - 2009)	03/13/2018	4
Fatal Crashes on Florida Local and State Highway System (SHS) Roadways (2010)	03/13/2018	3
Fatal Crashes on Florida Local and State Highway System (SHS) Roadways (2011)	03/13/2018	2
Fatal Crashes on Florida Local and State Highway System (SHS) Roadways (2012)	03/13/2018	4
Fatal Crashes on Florida Local and State Highway System (SHS) Roadways (2013)	03/13/2018	0
Fatal Crashes on Florida Local and State Highway System (SHS) Roadways (2014)	03/13/2018	0
Federal Aviation Administration Obstructions	03/13/2018	1
Final Designation of Critical Habitat in Florida for <i>Anaea Troglodyta Floridaalis</i> (Florida Leafwing Butterfly) - 2014	03/13/2018	0
Final Designation of Critical Habitat in Florida for <i>Chromolaena Frustrata</i> (Cape Sable Thoroughwort) - 2014	03/13/2018	0
Final Designation of Critical Habitat in Florida for <i>Strymon Acis</i> (Bartram's Scrub-Hairstreak) - 2014	03/13/2018	0
Final Designation of Critical Habitat in Florida for the Elkhorn and Staghorn Corals - 2009	03/13/2018	0
Final Designation of Critical Habitat in Florida for the Smalltooth Sawfish - 2009	03/13/2018	0
Fixed-Guideway Transit Network Stations	03/13/2018	0
Fixed-Guideway Transit and Ferry Network	03/13/2018	1
Florida 5 Year Crash Rates	03/13/2018	7
Florida Artificial Reefs	03/13/2018	0
Florida Bonneted Bat Consultation Area	03/13/2018	1
Florida Forever BOT Projects	03/13/2018	0
Florida Grasshopper Sparrow Consultation Area	03/13/2018	0
Florida Invasive Plants	03/13/2018	16
Florida Managed Areas	03/13/2018	0
Florida National Wildlife Refuges	03/13/2018	0
Florida Panther Mortality (1972 through August 2010)	03/13/2018	0
Florida Reef Locations and Names	03/13/2018	0
Florida Sand Skink and Blue-tailed (Bluetail) Mole Skink Suitability	03/13/2018	0
Florida Scenic Highways and Byways	03/13/2018	0
Florida Sea Grass Bed Scar Damage	03/13/2018	0
Florida Site File Archaeological or Historic Sites	03/13/2018	0
Florida Site File Areas with No Field Survey Project Boundary Present	03/13/2018	0
Florida Site File Cemeteries	03/13/2018	0
Florida Site File Field Survey Project Boundaries	03/13/2018	26
Florida Site File Historic Bridges	03/13/2018	2
Florida Site File Historic Standing Structures	03/13/2018	7
Florida Site File Resource Groups	03/13/2018	5

Analysis Type	Date Run	Count
Florida Species Observations 2007	03/13/2018	0
Florida State Parks	03/13/2018	0
Floridan Aquifer System FAVA Response Theme	03/13/2018	N/A
Fm Tower Structures	03/13/2018	0
Forest Inventory and Analysis	03/13/2018	0
Freshwater Mussels Critical Habitat	03/13/2018	0
Front Porch Communities	03/13/2018	0
Future Land Use 2008	03/13/2018	17
Generalized Agricultural Land Use	03/13/2018	0
Geocoded Assisted Housing	03/13/2018	0
Geocoded Civic Centers	03/13/2018	0
Geocoded Fire Stations	03/13/2018	0
Geocoded Government Buildings	03/13/2018	0
Geocoded Health Care Facilities	03/13/2018	3
Geocoded Homeowner and Condominium Associations	03/13/2018	1
Geocoded Hospitals	03/13/2018	0
Geocoded Laser Facilities	03/13/2018	0
Geocoded Law Enforcement Facilities	03/13/2018	0
Geocoded Schools	03/13/2018	0
Geocoded Social Service Facilities	03/13/2018	1
Geocoded Veteran Facilities	03/13/2018	0
Geological Features	03/13/2018	0
Golf Courses	03/13/2018	0
Gopher Tortoise Relocation Permit Recipient Sites in Florida	03/13/2018	0
Groundwater Monitoring Wells	03/13/2018	1
Group Care Facilities	03/13/2018	0
Gulf Sturgeon Critical Marine Habitat	03/13/2018	0
Gulf Sturgeon Critical Riverine Habitat	03/13/2018	0
HUD Empowerment Zones / Enterprise Communities	03/13/2018	0
Hazardous Waste Facilities	03/13/2018	28
Hydrologic Cataloging Units of Florida	03/13/2018	1
Impact on Prescribed Burning	03/13/2018	0
Intermediate Aquifer System FAVA Response Theme	03/13/2018	N/A
Johnson Seagrass Critical Habitat	03/13/2018	0
Key Deer Consultation Area	03/13/2018	0
Lake Wales Ridge Plants Consultation Area	03/13/2018	0
Large Quantity Generators of Hazardous Waste	03/13/2018	0
Limited Use Drinking Water Wells	03/13/2018	0
List of Aquatic Preserves	03/13/2018	0
List of Hydric Soils Classified by NRCS	03/13/2018	0
List of Specific Soils - SSURGO	03/13/2018	7
Local Florida Parks and Recreational Facility Boundaries	03/13/2018	0
Lower Keys Marsh Rabbit Consultatio Area	03/13/2018	0
Major Dams - 2010	03/13/2018	0

Analysis Type	Date Run	Count
Managed Burn Zones (Lake Wales Ridge)	03/13/2018	0
Manatee Consultation Area	03/13/2018	0
Mangroves	03/13/2018	0
Miami-Dade Keys Plants Consultation Area	03/13/2018	0
Migrant Labor Camps	03/13/2018	0
Mitigation Property managed by NFWFMD	03/13/2018	0
Mobile Home and RV Parks	03/13/2018	0
NPDES Stormwater Permits	03/13/2018	4
NWFMD Agricultural Lands 2013	03/13/2018	0
NWFMD Industrial Areas 2013	03/13/2018	0
NWFMD Residential Areas 2013	03/13/2018	0
NWFMD Wetlands 2013	03/13/2018	0
National Bridge Inventory	03/13/2018	8
National Estuarine Research Reserves	03/13/2018	0
National Forests	03/13/2018	0
National Historic Preservation Act - Florida Certified Local Governments	03/13/2018	1
National Marine Sanctuary Areas	03/13/2018	0
National Park Projects	03/13/2018	0
National Parks and Seashores	03/13/2018	0
National Priority List Sites	03/13/2018	0
National Register of Historic Places	03/13/2018	0
National Wetlands Inventory	03/13/2018	11
Noise Barriers	03/13/2018	0
Nonfatal Crashes On Florida Local and State Highway System (SHS) Roadways (2005 - 2007)	03/13/2018	1,655
Nonfatal Crashes on Florida Local and State Highway System (SHS) Roadways (2008 - 2009)	03/13/2018	932
Nonfatal Crashes on Florida Local and State Highway System (SHS) Roadways (2010)	03/13/2018	592
Nonfatal Crashes on Florida Local and State Highway System (SHS) Roadways (2011)	03/13/2018	532
Nonfatal Crashes on Florida Local and State Highway System (SHS) Roadways (2012)	03/13/2018	570
Nonfatal Crashes on Florida Local and State Highway System (SHS) Roadways (2013)	03/13/2018	675
Nonfatal Crashes on Florida Local and State Highway System (SHS) Roadways (2014)	03/13/2018	801
Northern Everglades and Estuaries Protection Program (NEEP) Watersheds - 2011	03/13/2018	0
Nuclear Site Locations	03/13/2018	0
OGT: Hiking Trails Priorities (2013-2017)	03/13/2018	1
OGT: Multi-Use Trails Opportunities	03/13/2018	1
OGT: Paddling Trails Opportunities	03/13/2018	0
Ocean Dredged Material Disposal Sites	03/13/2018	0
Okeechobee Gourd Consultation Area	03/13/2018	0
Onsite Sewage	03/13/2018	7
Other Outstanding Florida Waters	03/13/2018	0
Panther Consultation Area	03/13/2018	0
Panther Zones	03/13/2018	0
Parcel Derived Civic Centers	03/13/2018	0
Parcel Derived Health Care Facilities	03/13/2018	0
Parcel Derived Intermodal Facilities	03/13/2018	0

Analysis Type	Date Run	Count
Parcel Derived Right of Ways	03/13/2018	0
Parcel Derived Schools	03/13/2018	0
Parcel Derived Social Service Facilities	03/13/2018	0
Parks and Recreational Facilities (Points)	03/13/2018	0
Petroleum Contamination Monitoring Sites	03/13/2018	22
Phosphorous Restrictive Basins	03/13/2018	0
Piping Plover Consultation Area	03/13/2018	0
Piping Plover Critical Habitat	03/13/2018	0
Planned Unit Development	03/13/2018	0
Potable Water Wells	03/13/2018	0
Potential Navigable Waterways	03/13/2018	0
Prime Farm Land	03/13/2018	0
Prime Farmland in Florida with Associated Level 3 Water Management District Land Use Descriptions	03/13/2018	0
Principal Aquifers of the State of Florida	03/13/2018	1
Proposed Designation of Critical Habitat in Florida for Brickellia Mosieri (Florida Brickell-Bush) - 2013	03/13/2018	0
Proposed Designation of Critical Habitat in Florida for Linum Carteri Carteri (Carter's Small-Flowered Flax) - 2013	03/13/2018	0
Public Land	03/13/2018	0
RCI - Wildlife Crossings	03/13/2018	0
RCI-NHD24FLOWLINE intersect (USCG D7)	03/13/2018	8
RCI-NHD24FLOWLINE intersect (USCG D8)	03/13/2018	0
Railroads in the State of Florida	03/13/2018	1
Rare and Imperiled Fish	03/13/2018	1
Rare and Imperiled Fish in Florida	03/13/2018	0
Recharge Areas of the Floridan Aquifer	03/13/2018	1
Reclass of Wetland Habitats of High Priority to Endangered and Threatened Species in Florida - 2012	03/13/2018	N/A
Red-Cockaded Woodpecker Consultation Area	03/13/2018	0
Red-cockaded Woodpecker Active and Inactive Occurrences in Florida - 2005	03/13/2018	0
Religious Centers (Points)	03/13/2018	2
Religious Centers (Polygons)	03/13/2018	2
Restoration Area Plans and Non-BMAP TMDL Implementation	03/13/2018	0
SFWMD - Save Our Rivers Lands	03/13/2018	0
SFWMD Agricultural Lands 2008	03/13/2018	0
SFWMD Canals	03/13/2018	1
SFWMD Industrial Areas 2008	03/13/2018	5
SFWMD Residential Areas 2008	03/13/2018	0
SFWMD Wetlands 2008	03/13/2018	1
SJRWMD Agricultural Lands 2014	03/13/2018	0
SJRWMD Industrial Areas 2014	03/13/2018	0
SJRWMD Residential Areas 2014	03/13/2018	0
SJRWMD Spring Capture Zones (Springsheds) - 2013	03/13/2018	0
SJRWMD Springs and Seeps 2007	03/13/2018	0
SJRWMD Wetlands 2014	03/13/2018	0
SJWMD - Save Our Rivers Lands	03/13/2018	0
SRWMD Agricultural Lands 2014	03/13/2018	0

Analysis Type	Date Run	Count
SRWMD Industrial Areas 2014	03/13/2018	0
SRWMD Residential Areas 2014	03/13/2018	0
SRWMD Springs Locations	03/13/2018	0
SRWMD Wetlands 2014	03/13/2018	0
SWFWM Works of the District	03/13/2018	0
SWFWMD Agricultural Lands 2011	03/13/2018	0
SWFWMD Dredge and Fill Permits	03/13/2018	0
SWFWMD Environmental Resource Permit Project Activity Areas	03/13/2018	0
SWFWMD Industrial Areas 2011	03/13/2018	0
SWFWMD Residential Areas 2011	03/13/2018	0
SWFWMD Storm Water Management Permit Points	03/13/2018	0
SWFWMD Water Use Permit Boundaries	03/13/2018	0
SWFWMD Well Construction Permit Locations	03/13/2018	0
SWFWMD Wetlands 2011	03/13/2018	0
Sand Skink Consultation Area	03/13/2018	0
Schaus Swallowtail Butterfly Consultation Area	03/13/2018	0
Scrub Jay Consultation Area	03/13/2018	0
Scrub Jay Occurrences in Florida (1992-1993)	03/13/2018	0
Scrub Jay Service Area	03/13/2018	0
Sea Turtle Beach Survey	03/13/2018	0
Seagrass Beds (Showing Continuous/Discontinuous)	03/13/2018	0
Sensitive Karst Areas in the SWFWMD - 2002	03/13/2018	0
Shared-Use Nonmotorized (SUN) Trail Network in Florida	03/13/2018	1
Shorebird Breeding Survey 2016	03/13/2018	0
Short-Tailed Hawk and Swallow-Tailed Kite Nests	03/13/2018	0
Snail Kite Consultation Area	03/13/2018	1
Snail Kite Critical Habitat	03/13/2018	0
Snail Kite Priority Management Zones	03/13/2018	0
Sole Source Aquifers	03/13/2018	1
Solid Waste Facilities	03/13/2018	2
South Florida Water Management District Critical Restoration Project	03/13/2018	0
Special or Outstanding Florida Waters	03/13/2018	0
State Forests	03/13/2018	0
State Historic Highways	03/13/2018	0
State Owned Florida Managed Areas- June 2017	03/13/2018	0
State Owned Parks and Recreational Facilities Boundaries in Florida - 2017	03/13/2018	0
State funded Hazardous Waste Cleanup Sites	03/13/2018	0
Stock Island Tree Snail Consultation Area	03/13/2018	0
Storage Tank Contamination Monitoring (STCM)	03/13/2018	30
Submerged Lands Act	03/13/2018	0
Subsidence Incident Reports for the State of Florida	03/13/2018	0
Summary of Hydric Soils Classified by NRCS	03/13/2018	0
Summary of Specific Soils - SSURGO	03/13/2018	7
Super Act Risk Sources	03/13/2018	10

Analysis Type	Date Run	Count
Super Act Wells	03/13/2018	0
Superfund Hazardous Waste Sites	03/13/2018	0
Surface Water Classification	03/13/2018	0
Surficial Aquifer System FAVA Response Theme	03/13/2018	N/A
Surficial Geology	03/13/2018	1
Swallet Locations in Florida - 2007	03/13/2018	0
TNC Ecological Resource Conservation Areas	03/13/2018	0
Television Broadcast Structure Locations	03/13/2018	0
Threatened or Endangered Species	03/13/2018	0
Township Range Section	03/13/2018	12
Toxic Release Inventory Sites	03/13/2018	4
Traffic Analysis Zones 2000	03/13/2018	1
Transportation Disadvantaged Service Provider Areas (TDSP) in Florida - 2010	03/13/2018	1
Treaters, Storers, and Disposers of Hazardous Waste	03/13/2018	0
U.S. Military Installations	03/13/2018	0
US Army Corps of Engineers Ports	03/13/2018	0
US Coast Guard Aids to Navigation	03/13/2018	0
US EPA National Pollutant Discharge Elimination System (NPDES)	03/13/2018	9
US EPA Power Plants	03/13/2018	0
US EPA Regulated Air Emissions Facilities (ICIS-AIR)	03/13/2018	3
US EPA Resource Conservation and Recovery Act (RCA) Regulated Facilities	03/13/2018	40
USFWS Ecological Services Area Federally Listed Species	03/13/2018	1
USGS Geographic Names Information System	03/13/2018	1
USGS Springs (SRWMD)	03/13/2018	0
Urbanized Areas	03/13/2018	1
Verified Impaired Florida Waters: Run 48 - August 2013	03/13/2018	3
WBIDs with Verified Nutrient or Dissolved Oxygen Impairment or Adopted TMDLs or RAPs for the State of Florida	03/13/2018	0
Waste Cleanup Responsible Party Sites - Closed	03/13/2018	2
Waste Cleanup Responsible Party Sites - Inactive	03/13/2018	0
Waste Cleanup Responsible Party Sites - Open	03/13/2018	0
Wastewater Facilities	03/13/2018	0
Water Management District Boundaries	03/13/2018	1
Water Management District Owned Lands	03/13/2018	0
Waterbody IDs	03/13/2018	2
Waterfronts Florida Program Designated Communities	03/13/2018	0
Wild and Scenic Rivers	03/13/2018	0
Wireless Antenna Structure Locations	03/13/2018	1
Woodstork Core Foraging Areas	03/13/2018	1
Woodstork Nests	03/13/2018	0

2000 Census Block Data

2000 US Census Bureau data by block. Detailed information is for each of the entire blocks that intersect an analysis area.

Metadata: <http://www.fla-etat.org/est/metadata/cenblk.htm>

Area of Interest Doral Freight (SR 826 EXT) - Alternative #1, analyzed on 03/13/2018.

Footprint analyzed

Census Block number	2000 Population	# Households	# White	# Black	# Native American	# Asian	# Hispanic	# Other Race	Median Age Both Sexes	Average Household Size	Males	Females	Native Hawaiian and Other Pacific Islander Alone
120860007036004	1	1	1	0	0	0	0	0	79.5	1	0	1	0
120860007036005	0	0	0	0	0	0	0	0	0	0	0	0	0
120860007036006	59	20	57	0	1	0	43	1	31.8	2.95	31	28	0
120860007036007	534	202	492	7	0	1	476	23	43.9	2.64	253	281	0
120860007052002	3	0	0	2	0	0	0	0	47.5	0	1	2	0
120860090071000	0	0	0	0	0	0	0	0	0	0	0	0	0
120860090071072	5	2	2	0	0	0	5	2	28.5	2.5	2	3	0
120860090071080	0	0	0	0	0	0	0	0	0	0	0	0	0
120860090071081	0	0	0	0	0	0	0	0	0	0	0	0	0
120860090071082	0	0	0	0	0	0	0	0	0	0	0	0	0
120860090071083	0	0	0	0	0	0	0	0	0	0	0	0	0
120860090081000	0	0	0	0	0	0	0	0	0	0	0	0	0
120860090081001	0	0	0	0	0	0	0	0	0	0	0	0	0
120860090081002	7	3	5	2	0	0	3	0	35.3	2.33	3	4	0
120860090081003	0	0	0	0	0	0	0	0	0	0	0	0	0

Census Block number	2000 Population	# Households	# White	# Black	# Native American	# Asian	# Hispanic	# Other Race	Median Age Both Sexes	Average Household Size	Males	Females	Native Hawaiian and Other Pacific Islander Alone
120860090081004	4	3	3	1	0	0	4	0	49.5	1.33	1	3	0
120860090081009	0	0	0	0	0	0	0	0	0	0	0	0	0
120860090081010	0	0	0	0	0	0	0	0	0	0	0	0	0
120860090081013	0	0	0	0	0	0	0	0	0	0	0	0	0
120860090081014	0	0	0	0	0	0	0	0	0	0	0	0	0
120860090081023	0	0	0	0	0	0	0	0	0	0	0	0	0
120860090081024	0	0	0	0	0	0	0	0	0	0	0	0	0
120860090081025	0	0	0	0	0	0	0	0	0	0	0	0	0
120860090081054	0	0	0	0	0	0	0	0	0	0	0	0	0
120860090081067	0	0	0	0	0	0	0	0	0	0	0	0	0
120860090081068	0	0	0	0	0	0	0	0	0	0	0	0	0
120860090101000	0	0	0	0	0	0	0	0	0	0	0	0	0
120860090101002	0	0	0	0	0	0	0	0	0	0	0	0	0
120860090101003	0	0	0	0	0	0	0	0	0	0	0	0	0
120860090101125	0	0	0	0	0	0	0	0	0	0	0	0	0
120860090101126	0	0	0	0	0	0	0	0	0	0	0	0	0
120860090101127	0	0	0	0	0	0	0	0	0	0	0	0	0

Census Block number	2000 Population	# Households	# White	# Black	# Native American	# Asian	# Hispanic	# Other Race	Median Age Both Sexes	Average Household Size	Males	Females	Native Hawaiian and Other Pacific Islander Alone
120860090102000	0	0	0	0	0	0	0	0	0	0	0	0	0
120860091009004	40	15	38	0	0	1	33	0	49.5	2.67	21	19	0
120860091009006	0	0	0	0	0	0	0	0	0	0	0	0	0
120860091009007	0	0	0	0	0	0	0	0	0	0	0	0	0
120860091009012	0	0	0	0	0	0	0	0	0	0	0	0	0
120860091009013	0	0	0	0	0	0	0	0	0	0	0	0	0
120860091009032	0	0	0	0	0	0	0	0	0	0	0	0	0
120860091009036	0	0	0	0	0	0	0	0	0	0	0	0	0
120860091009038	0	0	0	0	0	0	0	0	0	0	0	0	0
120860091009039	0	0	0	0	0	0	0	0	0	0	0	0	0
120860091009040	0	0	0	0	0	0	0	0	0	0	0	0	0
120860091009041	1	1	1	0	0	0	0	0	31.5	1	1	0	0
120860091009056	0	0	0	0	0	0	0	0	0	0	0	0	0
120860091009057	0	0	0	0	0	0	0	0	0	0	0	0	0
120860091009058	0	0	0	0	0	0	0	0	0	0	0	0	0
120860091009063	0	0	0	0	0	0	0	0	0	0	0	0	0
120860091009064	0	0	0	0	0	0	0	0	0	0	0	0	0

Census Block number	2000 Population	# Households	# White	# Black	# Native American	# Asian	# Hispanic	# Other Race	Median Age Both Sexes	Average Household Size	Males	Females	Native Hawaiian and Other Pacific Islander Alone
120860091009073	0	0	0	0	0	0	0	0	0	0	0	0	0
120860091009074	0	0	0	0	0	0	0	0	0	0	0	0	0
120860091009075	0	0	0	0	0	0	0	0	0	0	0	0	0
120860091009076	0	0	0	0	0	0	0	0	0	0	0	0	0
120860091009078	0	0	0	0	0	0	0	0	0	0	0	0	0
120860091009089	0	0	0	0	0	0	0	0	0	0	0	0	0
120860091009090	0	0	0	0	0	0	0	0	0	0	0	0	0
120860091009092	0	0	0	0	0	0	0	0	0	0	0	0	0
120860091009093	0	0	0	0	0	0	0	0	0	0	0	0	0
120860091009101	0	0	0	0	0	0	0	0	0	0	0	0	0
120860091009102	0	0	0	0	0	0	0	0	0	0	0	0	0
120860091009120	0	0	0	0	0	0	0	0	0	0	0	0	0
120860091009121	0	0	0	0	0	0	0	0	0	0	0	0	0
120860091009122	0	0	0	0	0	0	0	0	0	0	0	0	0
120860091009123	0	0	0	0	0	0	0	0	0	0	0	0	0
120860091009124	0	0	0	0	0	0	0	0	0	0	0	0	0
120860101412000	0	0	0	0	0	0	0	0	0	0	0	0	0

Census Block number	2000 Population	# Households	# White	# Black	# Native American	# Asian	# Hispanic	# Other Race	Median Age Both Sexes	Average Household Size	Males	Females	Native Hawaiian and Other Pacific Islander Alone
1208601014 12013	0	0	0	0	0	0	0	0	0	0	0	0	0
Totals	654	247	599	12	1	2	564	26	N/A	N/A	313	341	0

Summary: 494.35 acres, 100 percent of analysis area.

2000 Census Data Block Groups - Housing

Metadata: http://www.fla-etat.org/est/metadata/cenblkgrp_2000.htm

Area of Interest Doral Freight (SR 826 EXT) - Alternative #1, analyzed on 03/13/2018.

Footprint analyzed

Blockgroup number	Total # Housing Units	# Occupied Housing Units	# Vacant Housing Units	Total Population
120860090081	2000	1837	163	4578
120860007036	1551	1490	61	4369
120860090101	1574	1403	171	3833
120860090102	10	10	0	22
120860007052	432	421	11	1231
120860101412	187	187	0	589
120860091009	108	92	16	227
120860090071	21	0	21	0
Totals	5,883	5,440	443	14,849

Summary: 494.35 acres, 100 percent of analysis area.

2000 Census Data Block Groups - Income

Metadata: http://www.fla-etat.org/est/metadata/cenblkgrp_2000.htm

Area of Interest Doral Freight (SR 826 EXT) - Alternative #1, analyzed on 03/13/2018.

Footprint analyzed

Blockgroup number	Median Family Income in 1999	% Over 25 With Bachelor Degree	Number of Households Below Poverty Level	Number of Households on Public Assistance	Percentage - Ratio of Income to Poverty Level in the past year is under 1	Total Population
120860090081	38902	25.2613828	613	54	13.46365034	4578
120860007036	25797	3.81987578	869	221	20.01842893	4369
120860090101	67163	25.04679895	483	24	12.60109575	3833
120860090102	11250	0	22	0	100	22
120860007052	34938	11.36107987	185	55	16.80290645	1231
120860101412	55893	6.63900415	143	0	39.17808219	589
120860091009	33750	0	31	6	13.96396396	227
120860090071	0		0	0	0	0
Totals	N/A	N/A	2,346	360	N/A	14,849

Summary: 494.35 acres, 100 percent of analysis area.

2000 Census Data Block Groups - Language

Metadata: http://www.fla-etat.org/est/metadata/cenblkgrp_2000.htm

Area of Interest Doral Freight (SR 826 EXT) - Alternative #1, analyzed on 03/13/2018.

Footprint analyzed

Blockgroup number	Density of People Per Acre That Speak English "Not At All"	Density of People Per Acre That Speak English "Not Well"	% That Speak English "Not At All"	% That Speak English "Not Well"	Speak English "Not at All"	Speak English "Not Well"	Total Population
120860090081	0.22903467	0.71161324	6.40964995	19.91485336	271	842	4578
120860007036	3.93487211	3.56702287	25.3046595	22.9390681	1059	960	4369
120860090101	0.02181075	0.10905376	1.54860912	7.7430456	54	270	3833
120860090102	0	0	0	0	0	0	22
120860007052	1.70948251	1.8670385	18.23529412	19.91596639	217	237	1231
120860101412	1.38601726	0.77319145	42.01388889	23.4375	242	135	589
120860091009	0.01165403	0.01650988	11.26760563	15.96244131	24	34	227
120860090071	0	0			0	0	0
Totals	N/A	N/A	N/A	N/A	1,867	2,478	14,849

Summary: 494.35 acres, 100 percent of analysis area.

2000 Census Data Block Groups - Percentages

Metadata: http://www.fla-etat.org/est/metadata/cenblkgrp_2000.htm

Area of Interest Doral Freight (SR 826 EXT) - Alternative #1, analyzed on 03/13/2018.

Footprint analyzed

Blockgroup number	% American Indian and Alaska Native	% Asian	% Black or African American	% Hispanic or Latino	% Some Other Race	% People(Age 16-64) with a Disability
120860090081	0.54609	5.67933595	3.75709917	73.37265181	8.30056793	25.97619048

Blockgroup number	% American Indian and Alaska Native	% Asian	% Black or African American	% Hispanic or Latino	% Some Other Race	% People(Age 16-64) with a Disability
120860007036	0.04577707	0.04577707	1.5335317	91.94323644	3.43327993	15.93787336
120860090101	0	3.6264023	0.96530133	65.5622228	1.25228281	15.30464915
120860090102	0	0	0	100	40.90909091	0
120860007052	0	0	0.48740861	83.10316816	9.26076361	12.45283019
120860101412	0	0	7.64006791	98.30220713	3.9049236	9.85915493
120860091009	0	0	1.3215859	51.98237885	2.64317181	13.33333333
120860090071						0

Summary: 494.35 acres, 100 percent of analysis area.

2000 Census Data Block Groups - Population Densities

Metadata: http://www.fla-etat.org/est/metadata/cenblkgrp_2000.htm

Area of Interest Doral Freight (SR 826 EXT) - Alternative #1, analyzed on 03/13/2018.

Footprint analyzed

Blockgroup number	Density of American Indian and Alaska Native Population Per Acre	Density of Asian Population Per Acre	Density of Black or African American Population Per Acre	Density of Hispanic or Latino Population Per Acre	Density of Some Other Race Population Per Acre	Density of People Per Acre (Age 16-64) with a Disability
120860090081	0.02112866	0.21973806	0.14536518	2.83884665	0.32115562	0.92205469
120860007036	0.0074313	0.0074313	0.24894847	14.92576134	0.55734732	2.47833777
120860090101	0	0.05614249	0.0149444	1.01500782	0.01938734	0.2140685
120860090102	0	0	0	0.00783441	0.00320499	0
120860007052	0	0	0.0472668	8.05898896	0.89806915	1.03986954
120860101412	0	0	0.25773048	3.31613221	0.13172891	0.20045704
120860091009	0	0	0.00145675	0.05729899	0.00291351	0.01359637
120860090071	0	0	0	0	0	0

Summary: 494.35 acres, 100 percent of analysis area.

2000 Census Data Block Groups - Population Totals

Metadata: http://www.fla-etat.org/est/metadata/cenblkgrp_2000.htm

Area of Interest Doral Freight (SR 826 EXT) - Alternative #1, analyzed on 03/13/2018.

Footprint analyzed

Blockgroup number	Population Under 5	Population 5 to 17	Population 18 to 21	Population 22 to 29	Population 30 to 39	Population 40 to 49	Population 50 to 64	Population Aged 65 and Older
120860090081	350	740	210	882	1364	533	412	87
120860007036	184	676	206	320	612	578	839	954
120860090101	346	568	178	346	943	683	481	288
120860090102	9	4	0	4	5	0	0	0
120860007052	41	206	74	90	66	178	227	349
120860101412	13	61	5	31	33	35	33	378

Blockgroup number	Population Under 5	Population 5 to 17	Population 18 to 21	Population 22 to 29	Population 30 to 39	Population 40 to 49	Population 50 to 64	Population Aged 65 and Older
120860091009	14	36	2	15	16	24	57	63
120860090071	0	0	0	0	0	0	0	0
Totals	957	2,291	675	1,688	3,039	2,031	2,049	2,119

Summary: 494.35 acres, 100 percent of analysis area.

2000 Census Data Block Groups - Transportation

Metadata: http://www.fl-a-etat.org/est/metadata/cenblkgrp_2000.htm

Area of Interest Doral Freight (SR 826 EXT) - Alternative #1, analyzed on 03/13/2018.

Footprint analyzed

Blockgroup number	Housing Units With No Vehicle Available	Housing Units With 1 Vehicle Available	Housing Units With 2 Vehicles Available	Housing Units With 3 Vehicles Available	Housing Units With 4 Vehicles Available	Housing Units With 5 or More Vehicles Available	Public Transportation to Work
120860090081	113	1005	607	89	11	12	16
120860007036	285	482	544	133	46	0	99
120860090101	44	430	765	132	32	0	21
120860090102	0	0	10	0	0	0	0
120860007052	76	172	123	50	0	0	0
120860101412	104	46	37	0	0	0	0
120860091009	10	44	32	6	0	0	3
120860090071	0	0	0	0	0	0	0
Totals	632	2,179	2,118	410	89	12	139

Summary: 494.35 acres, 100 percent of analysis area.

2000 US Census Block Data - Minority Population greater than 40%

2000 Census Blocks with minority population greater than 40%

Metadata: <http://www.fl-a-etat.org/est/metadata/cenblk.htm>

Area of Interest Doral Freight (SR 826 EXT) - Alternative #1, analyzed on 03/13/2018.

Footprint analyzed

Census Block number	Percent Minority	2000 Population
120860007036006	73	59
120860007036007	90	534
120860007052002	100	3
120860090071072	100	5
120860090081002	71	7
120860090081004	100	4
120860091009004	88	40
Totals	N/A	652

Summary: 61.13 acres, 12.37 percent of analysis area.

2003 FFWCC Habitat and Landcover GRID

2003 Habitat and Landcover Grid from the Florida Fish and Wildlife Conservation Commission summarized by type. Data is currently not displayed in maps.

Metadata: http://www.fla-etat.org/est/metadata/gfchab_03.htm

Area of Interest Doral Freight (SR 826 EXT) - Alternative #1, analyzed on 03/13/2018.

Footprint analyzed

Description	Area of Interest	
	Acr	Pct
DRY PRAIRIES	0.22	0.04%
EXOTIC PLANTS	0.22	0.04%
FRESHWATER MARSH AND WET PRAIRIE	1.33	0.27%
HIGH IMPACT URBAN	470.12	95.10%
LOW IMPACT URBAN	12	2.43%
OPEN WATER	9.78	1.98%
PINELANDS	0.22	0.04%
SHRUB SWAMP	0.44	0.09%

2008 SFWMD FL Land Use and Land Cover

Metadata: http://www.fla-etat.org/est/metadata/lu_sfwmd_2008.htm

Area of Interest Doral Freight (SR 826 EXT) - Alternative #1, analyzed on 03/13/2018.

Footprint analyzed

Land Use Classification	Area of Interest	
	Acr	Pct
1400 COMMERCIAL AND SERVICES	140.04	28.33%
1550 OTHER LIGHT INDUSTRY	157.16	31.79%
1900 OPEN LAND	0.51	0.1%
5120 CHANNELIZED WATERWAYS - CANALS	6.23	1.26%
5300 RESERVOIRS	1.17	0.24%
6172 MIXED SHRUBS	4.3	0.87%
8120 RAILROADS AND RAILYARDS	3.83	0.78%
8140 ROADS AND HIGHWAYS	181.11	36.64%

2010 Census County Demographics

2010 Census General Demographic Profile by County

Metadata: <http://www.fla-etat.org/est/metadata/cntdem2010.htm>

Area of Interest Doral Freight (SR 826 EXT) - Alternative #1, analyzed on 03/13/2018.

Footprint analyzed

County	Total 2010 Population	# Male	# Female	Median Age	# White	# Black or African American	# American Indian, Eskimo, or Aleut	# Asian	# Native Hawaiian and Other Pacific Islander	# Some Other Race	# Hispanic or Latino (of any race)	2010 Total Number of Households	Average Household Size
MIAMI-DADE	2496435	1208364	1288071	38.2	1841887	472976	5000	37669	675	79351	1623859	867352	2.83

Summary: 494.35 acres, 100 percent of analysis area.

2010 Census Data Block Groups - Housing

Metadata: http://www.fla-etat.org/est/metadata/cenblkgrp_2010.htm

Area of Interest Doral Freight (SR 826 EXT) - Alternative #1, analyzed on 03/13/2018.

Footprint analyzed

Blockgroup number	Total # Housing Units	# Occupied Housing Units	# Vacant Housing Units	Total Population
120860090351	295	255	40	580
120860090103	0	0	0	0
120860090101	862	801	61	2594
120860007091	676	665	11	2077
120860137002	873	833	40	2754
120860007052	435	418	17	1052
120860090401	84	79	5	120
120860090353	1014	839	175	1850
120860091002	1062	1013	49	4804
Totals	5,301	4,903	398	15,831

Summary: 494.35 acres, 100 percent of analysis area.

2010 Census Data Block Groups - Income

Metadata: http://www.fla-etat.org/est/metadata/cenblkgrp_2010.htm

Area of Interest Doral Freight (SR 826 EXT) - Alternative #1, analyzed on 03/13/2018.

Footprint analyzed

Blockgroup number	Median Family Income in 2009	% Over 25 With Bachelor Degree	Number of Households Below Poverty Level	Number of Households on Public Assistance	Percentage - Ratio of Income to Poverty Level in the past year is under 1	Total Population
120860090351	0	12.8440367	0	0	0	580
120860090103	0		0	0		0
120860090101	97386	20.1000834	75	13	3.12760634	2594
120860007091	31953	3.90898483	290	16	16.91948658	2077
120860137002	45774	8.77879183	322	7	15.06785213	2754
120860007052	69091	12.75890638	148	0	13.24977619	1052
120860090401	0	0	17	0	85	120
120860090353	49828	24.36548223	281	25	28.52791878	1850
120860091002	40225	8.48813947	323	14	13.4359401	4804
Totals	N/A	N/A	1,456	75	N/A	15,831

Summary: 494.35 acres, 100 percent of analysis area.

2010 Census Data Block Groups - Language

Metadata: http://www.fla-etat.org/est/metadata/cenblkgrp_2010.htm

Area of Interest Doral Freight (SR 826 EXT) - Alternative #1, analyzed on 03/13/2018.

Footprint analyzed

Blockgroup number	Density of People Per Acre That Speak English "Not At All"	Density of People Per Acre That Speak English "Not Well"	% That Speak English "Not At All"	% That Speak English "Not Well"	Speak English "Not At All"	Speak English "Not Well"	Speak English "Well"	Total Population
120860090351	0.0596762	0	8.25688073	0	9	0	34	580
120860090103	0	0			0	0	0	0
120860090101	0.02369648	0.04557016	4.12511333	7.93291024	91	175	391	2594
120860007091	2.20130433	2.38610518	24.69512195	26.76829268	405	439	243	2077
120860137002	1.31775794	1.1976406	17.00091158	15.45123063	373	339	432	2754
120860007052	3.09644817	1.41920541	28.25904121	12.95206056	336	154	253	1052
120860090401	0	0.00222804	0	45	0	9	8	120
120860090353	0.21346363	0.12608086	18.26923077	10.79059829	171	101	178	1850
120860091002	0.29806904	0.22825107	19.8568873	15.20572451	666	510	414	4804
Totals	N/A	N/A	N/A	N/A	2,051	1,727	1,953	15,831

Summary: 494.35 acres, 100 percent of analysis area.

2010 Census Data Block Groups - Percentages

Metadata: http://www.fla-etat.org/est/metadata/cenblkgrp_2010.htm

Area of Interest Doral Freight (SR 826 EXT) - Alternative #1, analyzed on 03/13/2018.

Footprint analyzed

Blockgroup number	% American Indian and Alaska Native	% Asian	% Black or African American	% Hispanic or Latino	% Some Other Race
120860090351	0	1.89655172	2.24137931	87.75862069	4.65517241
120860090103					
120860090101	0.0385505	2.77563608	2.12027756	80.60909792	1.61912105
120860007091	0	0.04814636	2.7443428	95.76311988	1.63697641
120860137002	0.07262164	0.03631082	1.96078431	94.80755265	3.3405955
120860007052	0	0.09505703	2.28136882	95.24714829	1.90114068
120860090401	0	0	0	94.16666667	2.5
120860090353	0	5.78378378	3.13513514	79.45945946	3.18918919
120860091002	0.06244796	0.18734388	25.47876769	69.31723564	0.85345545

Summary: 494.35 acres, 100 percent of analysis area.

2010 Census Data Block Groups - Population Densities

Metadata: http://www.fla-etat.org/est/metadata/cenblkgrp_2010.htm

Area of Interest Doral Freight (SR 826 EXT) - Alternative #1, analyzed on 03/13/2018.

Footprint analyzed

Blockgroup number	Density of American Indian and Alaska Native Population Per Acre	Density of Asian Population Per Acre	Density of Black or African American Population Per Acre	Density of Hispanic or Latino Population Per Acre	Density of Some Other Race Population Per Acre
120860090351	0	0.07293758	0.08619895	3.37502058	0.1790286
120860090103	0	0	0	0	0
120860090101	0.0002604	0.01874887	0.01432205	0.54449834	0.01093684
120860007091	0	0.00543532	0.3098132	10.81085014	0.18480086
120860137002	0.00706573	0.00353286	0.19077461	9.2243056	0.32502341
120860007052	0	0.00921562	0.22117487	9.23405079	0.18431239
120860090401	0	0	0	0.02797428	0.00074268
120860090353	0	0.13357081	0.07240287	1.83503823	0.07365119
120860091002	0.00134265	0.00402796	0.54780256	1.49034521	0.0183496

Summary: 494.35 acres, 100 percent of analysis area.

2010 Census Data Block Groups - Population Totals

Metadata: http://www.fla-etat.org/est/metadata/cenblkgrp_2010.htm

Area of Interest Doral Freight (SR 826 EXT) - Alternative #1, analyzed on 03/13/2018.

Footprint analyzed

Blockgroup number	Population Under 5	Population 5 to 17	Population 18 to 21	Population 22 to 29	Population 30 to 39	Population 40 to 49	Population 50 to 64	Population Aged 65 and Older
120860090351	45	61	32	138	123	92	68	21
120860090103	0	0	0	0	0	0	0	0
120860090101	184	553	142	174	397	519	389	236

Blockgroup number	Population Under 5	Population 5 to 17	Population 18 to 21	Population 22 to 29	Population 30 to 39	Population 40 to 49	Population 50 to 64	Population Aged 65 and Older
120860007091	81	207	84	171	253	309	486	486
120860137002	163	483	149	251	377	437	372	522
120860007052	25	117	53	83	94	118	214	348
120860090401	0	1	0	1	0	3	20	95
120860090353	143	178	75	380	437	308	216	113
120860091002	148	421	451	887	868	879	713	437
Totals	789	2,021	986	2,085	2,549	2,665	2,478	2,258

Summary: 494.35 acres, 100 percent of analysis area.

2010 Census Data Block Groups - Race and Ethnicity

Metadata: http://www.fla-etat.org/est/metadata/cenblkgrp_2010.htm

Area of Interest Doral Freight (SR 826 EXT) - Alternative #1, analyzed on 03/13/2018.

Footprint analyzed

Blockgroup number	White Alone	Black or African American Alone	Native Hawaiian and Other Pacific Islander Alone	Asian Alone	Some Other Race Alone	2 or More Races	Hispanic or Latino of Any Race	American Indian or Alaska Native Alone
120860090351	514	13	1	11	27	14	509	0
120860090103	0	0	0	0	0	0	0	0
120860090101	2366	55	0	72	42	58	2091	1
120860007091	1960	57	0	1	34	25	1989	0
120860137002	2579	54	0	1	92	26	2611	2
120860007052	988	24	0	1	20	19	1002	0
120860090401	117	0	0	0	3	0	113	0
120860090353	1598	58	0	107	59	28	1470	0
120860091002	3468	1224	0	9	41	59	3330	3
Totals	13,590	1,485	1	202	318	229	13,115	6

Summary: 494.35 acres, 100 percent of analysis area.

2010 Census Data Block Groups - Transportation

Metadata: http://www.fla-etat.org/est/metadata/cenblkgrp_2010.htm

Area of Interest Doral Freight (SR 826 EXT) - Alternative #1, analyzed on 03/13/2018.

Footprint analyzed

Blockgroup number	Housing Units With No Vehicle Available	Housing Units With 1 Vehicle Available	Housing Units With 2 Vehicles Available	Housing Units With 3 Vehicles Available	Housing Units With 4 Vehicles Available	Housing Units With 5 or More Vehicles Available	Public Transportation to Work
120860090351	15	73	9	0	0	0	0
120860090103	0	0	0	0	0	0	0
120860090101	18	102	392	113	35	0	0

Blockgroup number	Housing Units With No Vehicle Available	Housing Units With 1 Vehicle Available	Housing Units With 2 Vehicles Available	Housing Units With 3 Vehicles Available	Housing Units With 4 Vehicles Available	Housing Units With 5 or More Vehicles Available	Public Transportation to Work
120860007091	74	237	212	14	43	0	26
120860137002	119	294	357	45	0	0	56
120860007052	108	128	162	36	16	0	22
120860090401	3	14	0	0	0	0	0
120860090353	0	245	189	12	0	0	29
120860091002	50	414	403	51	3	0	52
Totals	387	1,507	1,724	271	97	0	185

Summary: 494.35 acres, 100 percent of analysis area.

2010 Census Designated Places

Metadata: <http://www.fla-etat.org/est/metadata/cenplace2010.htm>

Area of Interest Doral Freight (SR 826 EXT) - Alternative #1, analyzed on 03/13/2018.

Footprint analyzed

Name
Doral
Medley
Hialeah Gardens
Hialeah

Summary: 245.08 acres, 49.58 percent of analysis area.

2010 US Census Block Data

2010 US Census Bureau data by block. Detailed information is for each of the entire blocks that intersect an analysis area.

Metadata: <http://www.fla-etat.org/est/metadata/cenblk2010.htm>

Area of Interest Doral Freight (SR 826 EXT) - Alternative #1, analyzed on 03/13/2018.

Footprint analyzed

Census Block number	2010 Population	# Households	# White	# Black	# Native American	# Asian	# Hispanic	# Other Race	Median Age Both Sexes	Average Household Size	Males	Females	Native Hawaiian and Other Pacific Islander Alone
120860007052014	0	0	0	0	0	0	0	0	0	0	0	0	0
120860007091004	1	1	1	0	0	0	1	0	86.5	1	0	1	0
120860007091005	0	0	0	0	0	0	0	0	0	0	0	0	0
120860007091006	0	0	0	0	0	0	0	0	0	0	0	0	0
120860007091007	0	0	0	0	0	0	0	0	0	0	0	0	0
120860007091025	0	0	0	0	0	0	0	0	0	0	0	0	0
120860007091027	0	0	0	0	0	0	0	0	0	0	0	0	0
120860090101000	0	0	0	0	0	0	0	0	0	0	0	0	0
120860090101001	0	0	0	0	0	0	0	0	0	0	0	0	0
120860090103000	0	0	0	0	0	0	0	0	0	0	0	0	0
120860090103001	0	0	0	0	0	0	0	0	0	0	0	0	0
120860090103002	0	0	0	0	0	0	0	0	0	0	0	0	0
120860090103003	0	0	0	0	0	0	0	0	0	0	0	0	0
120860090103004	0	0	0	0	0	0	0	0	0	0	0	0	0
120860090103006	0	0	0	0	0	0	0	0	0	0	0	0	0
120860090103007	0	0	0	0	0	0	0	0	0	0	0	0	0
120860090103008	0	0	0	0	0	0	0	0	0	0	0	0	0

Census Block number	2010 Population	# Households	# White	# Black	# Native American	# Asian	# Hispanic	# Other Race	Median Age Both Sexes	Average Household Size	Males	Females	Native Hawaiian and Other Pacific Islander Alone
120860090103048	0	0	0	0	0	0	0	0	0	0	0	0	0
120860090351000	0	0	0	0	0	0	0	0	0	0	0	0	0
120860090351001	0	0	0	0	0	0	0	0	0	0	0	0	0
120860090351003	0	0	0	0	0	0	0	0	0	0	0	0	0
120860090351004	0	0	0	0	0	0	0	0	0	0	0	0	0
120860090351007	0	0	0	0	0	0	0	0	0	0	0	0	0
120860090351008	0	0	0	0	0	0	0	0	0	0	0	0	0
120860090351009	0	0	0	0	0	0	0	0	0	0	0	0	0
120860090351010	0	0	0	0	0	0	0	0	0	0	0	0	0
120860090351011	0	0	0	0	0	0	0	0	0	0	0	0	0
120860090351012	0	0	0	0	0	0	0	0	0	0	0	0	0
120860090351013	0	0	0	0	0	0	0	0	0	0	0	0	0
120860090351014	0	0	0	0	0	0	0	0	0	0	0	0	0
120860090353000	0	0	0	0	0	0	0	0	0	0	0	0	0
120860090353001	0	0	0	0	0	0	0	0	0	0	0	0	0
120860090353002	0	0	0	0	0	0	0	0	0	0	0	0	0
120860090353003	0	0	0	0	0	0	0	0	0	0	0	0	0

Census Block number	2010 Population	# Households	# White	# Black	# Native American	# Asian	# Hispanic	# Other Race	Median Age Both Sexes	Average Household Size	Males	Females	Native Hawaiian and Other Pacific Islander Alone
120860090353004	0	0	0	0	0	0	0	0	0	0	0	0	0
120860090353006	0	0	0	0	0	0	0	0	0	0	0	0	0
120860090353008	0	0	0	0	0	0	0	0	0	0	0	0	0
120860090353009	4	1	4	0	0	0	4	0	30.5	4	1	3	0
120860090353012	0	0	0	0	0	0	0	0	0	0	0	0	0
120860090353013	0	0	0	0	0	0	0	0	0	0	0	0	0
120860090353016	0	0	0	0	0	0	0	0	0	0	0	0	0
120860090353017	0	0	0	0	0	0	0	0	0	0	0	0	0
120860090353022	0	0	0	0	0	0	0	0	0	0	0	0	0
120860090353023	0	0	0	0	0	0	0	0	0	0	0	0	0
120860090353024	0	0	0	0	0	0	0	0	0	0	0	0	0
120860090353025	0	0	0	0	0	0	0	0	0	0	0	0	0
120860090353037	0	0	0	0	0	0	0	0	0	0	0	0	0
120860090353038	0	0	0	0	0	0	0	0	0	0	0	0	0
120860090353039	0	0	0	0	0	0	0	0	0	0	0	0	0
120860090353040	0	0	0	0	0	0	0	0	0	0	0	0	0
120860090353041	0	0	0	0	0	0	0	0	0	0	0	0	0

Census Block number	2010 Population	# Households	# White	# Black	# Native American	# Asian	# Hispanic	# Other Race	Median Age Both Sexes	Average Household Size	Males	Females	Native Hawaiian and Other Pacific Islander Alone
120860090401060	0	0	0	0	0	0	0	0	0	0	0	0	0
120860090401063	0	0	0	0	0	0	0	0	0	0	0	0	0
120860090401085	0	0	0	0	0	0	0	0	0	0	0	0	0
120860090401086	0	0	0	0	0	0	0	0	0	0	0	0	0
120860090401089	0	0	0	0	0	0	0	0	0	0	0	0	0
120860090401090	0	0	0	0	0	0	0	0	0	0	0	0	0
120860090401091	0	0	0	0	0	0	0	0	0	0	0	0	0
120860090401092	0	0	0	0	0	0	0	0	0	0	0	0	0
120860090401118	0	0	0	0	0	0	0	0	0	0	0	0	0
120860090401119	0	0	0	0	0	0	0	0	0	0	0	0	0
120860091002000	0	0	0	0	0	0	0	0	0	0	0	0	0
120860091002001	146	51	143	0	0	0	133	0	46	3	67	79	0
120860091002002	0	0	0	0	0	0	0	0	0	0	0	0	0
120860091002003	0	0	0	0	0	0	0	0	0	0	0	0	0
120860091002004	0	0	0	0	0	0	0	0	0	0	0	0	0
120860091002019	0	0	0	0	0	0	0	0	0	0	0	0	0
120860091002020	1	1	1	0	0	0	1	0	59.5	1	1	0	0

Census Block number	2010 Population	# Households	# White	# Black	# Native American	# Asian	# Hispanic	# Other Race	Median Age Both Sexes	Average Household Size	Males	Females	Native Hawaiian and Other Pacific Islander Alone
120860091002021	0	0	0	0	0	0	0	0	0	0	0	0	0
120860091002031	0	0	0	0	0	0	0	0	0	0	0	0	0
120860091002032	0	0	0	0	0	0	0	0	0	0	0	0	0
120860091002044	0	0	0	0	0	0	0	0	0	0	0	0	0
120860091002046	0	0	0	0	0	0	0	0	0	0	0	0	0
120860091002047	0	0	0	0	0	0	0	0	0	0	0	0	0
120860091002060	1	1	0	0	0	1	0	0	57.5	1	0	1	0
120860091002061	0	0	0	0	0	0	0	0	0	0	0	0	0
120860091002062	0	0	0	0	0	0	0	0	0	0	0	0	0
120860091002063	0	0	0	0	0	0	0	0	0	0	0	0	0
120860091002064	0	0	0	0	0	0	0	0	0	0	0	0	0
120860091002069	0	0	0	0	0	0	0	0	0	0	0	0	0
120860091002070	0	0	0	0	0	0	0	0	0	0	0	0	0
120860091002071	0	0	0	0	0	0	0	0	0	0	0	0	0
120860091002072	0	0	0	0	0	0	0	0	0	0	0	0	0
120860091002073	0	0	0	0	0	0	0	0	0	0	0	0	0
120860091002074	0	0	0	0	0	0	0	0	0	0	0	0	0

Census Block number	2010 Population	# Households	# White	# Black	# Native American	# Asian	# Hispanic	# Other Race	Median Age Both Sexes	Average Household Size	Males	Females	Native Hawaiian and Other Pacific Islander Alone
120860091002075	0	0	0	0	0	0	0	0	0	0	0	0	0
120860091002094	0	0	0	0	0	0	0	0	0	0	0	0	0
120860091002101	4	2	4	0	0	0	4	0	15.5	2	2	2	0
120860091002102	0	0	0	0	0	0	0	0	0	0	0	0	0
120860091002117	0	0	0	0	0	0	0	0	0	0	0	0	0
120860091002119	0	0	0	0	0	0	0	0	0	0	0	0	0
120860091002120	0	0	0	0	0	0	0	0	0	0	0	0	0
120860091002121	0	0	0	0	0	0	0	0	0	0	0	0	0
120860091002130	0	0	0	0	0	0	0	0	0	0	0	0	0
120860091002138	0	0	0	0	0	0	0	0	0	0	0	0	0
120860091002144	0	0	0	0	0	0	0	0	0	0	0	0	0
120860091002145	0	0	0	0	0	0	0	0	0	0	0	0	0
120860091002146	0	0	0	0	0	0	0	0	0	0	0	0	0
120860091002148	0	0	0	0	0	0	0	0	0	0	0	0	0
120860091002151	0	0	0	0	0	0	0	0	0	0	0	0	0
120860091002194	0	0	0	0	0	0	0	0	0	0	0	0	0
120860091002195	0	0	0	0	0	0	0	0	0	0	0	0	0

Census Block number	2010 Population	# Households	# White	# Black	# Native American	# Asian	# Hispanic	# Other Race	Median Age Both Sexes	Average Household Size	Males	Females	Native Hawaiian and Other Pacific Islander Alone
120860091002202	0	0	0	0	0	0	0	0	0	0	0	0	0
120860091002203	0	0	0	0	0	0	0	0	0	0	0	0	0
120860091002204	0	0	0	0	0	0	0	0	0	0	0	0	0
120860091002205	0	0	0	0	0	0	0	0	0	0	0	0	0
120860091002206	0	0	0	0	0	0	0	0	0	0	0	0	0
120860091002209	0	0	0	0	0	0	0	0	0	0	0	0	0
120860091002210	0	0	0	0	0	0	0	0	0	0	0	0	0
120860091002211	0	0	0	0	0	0	0	0	0	0	0	0	0
120860091002221	0	0	0	0	0	0	0	0	0	0	0	0	0
120860091002222	0	0	0	0	0	0	0	0	0	0	0	0	0
120860137002028	0	0	0	0	0	0	0	0	0	0	0	0	0
120860137002029	0	0	0	0	0	0	0	0	0	0	0	0	0
120860137002030	0	0	0	0	0	0	0	0	0	0	0	0	0
120860137002031	0	0	0	0	0	0	0	0	0	0	0	0	0
Totals	157	57	153	0	0	1	143	0	N/A	N/A	71	86	0

Summary: 494.35 acres, 100 percent of analysis area.

2010 US Census Block Data - Minority Population greater than 40%

Census Blocks 2010 with minority population greater than 40%

Metadata: <http://www.fla-etat.org/est/metadata/cenblk2010.htm>

Area of Interest Doral Freight (SR 826 EXT) - Alternative #1, analyzed on 03/13/2018.

Footprint analyzed

Census Block number	Percent Minority	2010 Population
120860091002020	100	1
120860007091004	100	1
120860091002060	100	1
120860091002101	100	4
120860091002001	91.1	146
120860090353009	100	4
Totals	N/A	157

Summary: 24.9 acres, 5.04 percent of analysis area.

2016 American Community Survey Block Group Data - Household Language

2016 American Community Survey Block Group Data - Household Languages

Metadata: http://www.fla-etat.org/est/metadata/cenacs_2016.htm

Area of Interest Doral Freight (SR 826 EXT) - Alternative #1, analyzed on 03/13/2018.

Footprint analyzed

Total Households (HH) by HH Language	HH Not Limited English Speaking Status	Spanish: Limited English speaking HH	Indo-European languages: Limited English speaking HH	Asian and Pacific Island languages: Limited English speaking HH	Other languages: Limited English speaking HH
702	274	428	0	0	0
709	618	83	67	0	0
0	0	0	0	0	0
259	191	57	0	11	0
643	505	138	28	0	0
265	139	100	26	0	0
1134	666	468	22	0	0
791	455	336	0	0	0
Totals 4,503	2,848	1,610	143	11	0

Summary: 494.35 acres, 100 percent of analysis area.

2016 American Community Survey Block Group Data - Housing

Metadata: http://www.fla-etat.org/est/metadata/cenacs_2016.htm

Area of Interest Doral Freight (SR 826 EXT) - Alternative #1, analyzed on 03/13/2018.

Footprint analyzed

Blockgroup number	Total # Housing Units	# Occupied Housing Units	# Vacant Housing Units	Total Population
120860007091	702	702	0	2236
120860090101	861	709	152	2534

Blockgroup number	Total # Housing Units	# Occupied Housing Units	# Vacant Housing Units	Total Population
120860090103	0	0	0	0
120860090351	331	259	72	564
120860090353	918	643	275	1344
120860090401	324	265	59	663
120860091002	1221	1134	87	6211
120860137002	816	791	25	3083
Totals	5,173	4,503	670	16,635

Summary: 494.35 acres, 100 percent of analysis area.

2016 American Community Survey Block Group Data - Income

Metadata: http://www.fl-a-etat.org/est/metadata/cenacs_2016.htm

Area of Interest Doral Freight (SR 826 EXT) - Alternative #1, analyzed on 03/13/2018.

Footprint analyzed

Blockgroup number	Median Family Income	% Over 25 With Bachelor Degree	Number of Households Below Poverty Level	Number of Households on Public Assistance	Percentage - Ratio of Income to Poverty Level in the past year is under 1	Total Population
120860007091		6.26118068	580	0	25.9391771	2236
120860090101		19.45540647	50	0	1.97472354	2534
120860090103			0	0		0
120860090351		4.96453901	145	0	26.31578947	564
120860090353		20.53571429	59	10	4.41947566	1344
120860090401		8.59728507	96	0	14.47963801	663
120860091002		4.5725326	874	13	24.07050399	6211
120860137002		8.95231917	830	15	27.96495957	3083
Totals	N/A	N/A	2,634	38	N/A	16,635

Summary: 494.35 acres, 100 percent of analysis area.

2016 American Community Survey Block Group Data - Language

Metadata: http://www.fl-a-etat.org/est/metadata/cenacs_2016.htm

Area of Interest Doral Freight (SR 826 EXT) - Alternative #1, analyzed on 03/13/2018.

Footprint analyzed

Blockgroup number	Density of People Per Acre That Speak English Not At All"	Density of People Per Acre That Speak English Not Well"	% That Speak English Not At All"	% That Speak English Not Well"	Speak English Not at All"	Speak English Not Well"	Speak English Well"	Total Population
120860007091	3.8307128	2.97583622	33.34903439	25.90673575	708	550	254	2236
120860090101	0.01583758	0.0745145	2.50102501	11.76711767	61	287	403	2534
120860090103	0	0			0	0	0	0
120860090351	0.98797082	0.96144811	26.41843972	25.70921986	149	145	30	564
120860090353	0.19089183	0.26650483	12.2319301	17.07704527	154	215	53	1344

Blockgroup number	Density of People Per Acre That Speak English Not At All"	Density of People Per Acre That Speak English Not Well"	% That Speak English Not At All"	% That Speak English Not Well"	Speak English Not at All"	Speak English Not Well"	Speak English Well"	Total Population
120860090401	0.02373364	0.01854191	16.43835616	12.84246575	96	75	111	663
120860091002	0.41942848	0.31220616	15.36557188	11.43753095	931	693	855	6211
120860137002	2.25456511	2.3952556	22.36566643	23.76133985	641	681	433	3083
Totals	N/A	N/A	N/A	N/A	2,740	2,646	2,139	16,635

Summary: 494.35 acres, 100 percent of analysis area.

2016 American Community Survey Block Group Data - Percentages

Metadata: http://www.fla-etat.org/est/metadatas/cenacs_2016.htm

Area of Interest Doral Freight (SR 826 EXT) - Alternative #1, analyzed on 03/13/2018.

Footprint analyzed

Blockgroup number	% American Indian and Alaska Native	% Asian	% Black or African American	% Hispanic or Latino	% Some Other Race	% People(Age 20-64) with a Disability
120860007091	0	0	0.49194991	97.76386404	0	3.94052045
120860090101	0	0	2.40726125	86.10891871	1.46014207	0.76873799
120860090103						
120860090351	0	29.96453901	1.24113475	67.73049645	0	17.35074627
120860090353	0	5.87797619	2.00892857	76.78571429	0	13.8623327
120860090401	0	0	4.37405732	89.89441931	5.27903469	1.45348837
120860091002	0.2898084	0	20.10948318	72.51650298	0.90162615	5.99489796
120860137002	0	0	2.43269543	97.340253	0.68115472	4.04521118

Summary: 494.35 acres, 100 percent of analysis area.

2016 American Community Survey Block Group Data - Population Densities

Metadata: http://www.fla-etat.org/est/metadatas/cenacs_2016.htm

Area of Interest Doral Freight (SR 826 EXT) - Alternative #1, analyzed on 03/13/2018.

Footprint analyzed

Blockgroup number	Density of American Indian and Alaska Native Population Per Acre	Density of Asian Population Per Acre	Density of Black or African American Population Per Acre	Density of Hispanic or Latino Population Per Acre	Density of Some Other Race Population Per Acre	Density of People Per Acre (Age 20-64) with a Disability
120860007091	0	0	0.05951672	11.82759631	0	0.2867624
120860090101	0	0	0.01583758	0.56651793	0.0096064	0.00311559
120860090103	0	0	0	0	0	0
120860090351	0	1.12058435	0.04641474	2.53291848	0	0.61665293
120860090353	0	0.09792503	0.03346805	1.27922319	0	0.17973582
120860090401	0	0	0.00716954	0.14734635	0.00865289	0.00123613
120860091002	0.00810925	0	0.56269191	2.02911479	0.02522878	0.06352247

Blockgroup number	Density of American Indian and Alaska Native Population Per Acre	Density of Asian Population Per Acre	Density of Black or African American Population Per Acre	Density of Hispanic or Latino Population Per Acre	Density of Some Other Race Population Per Acre	Density of People Per Acre (Age 20-64) with a Disability
120860137002	0	0	0.26379467	10.55530403	0.07386251	0.23917383

Summary: 494.35 acres, 100 percent of analysis area.

2016 American Community Survey Block Group Data - Population Totals

Metadata: http://www.fla-etat.org/est/metadata/cenacs_2016.htm

Area of Interest Doral Freight (SR 826 EXT) - Alternative #1, analyzed on 03/13/2018.

Footprint analyzed

Blockgroup number	Population Under 5	Population 5 to 17	Population 18 to 21	Population 22 to 29	Population 30 to 39	Population 40 to 49	Population 50 to 64	Population Aged 65 and Older
120860007091	113	103	69	136	208	517	445	645
120860090101	95	503	193	248	311	435	445	304
120860090103	0	0	0	0	0	0	0	0
120860090351	0	22	12	85	43	104	298	0
120860090353	85	92	20	228	352	127	319	121
120860090401	79	120	8	17	183	96	48	112
120860091002	152	555	582	1123	1095	1058	946	700
120860137002	217	550	193	321	237	485	579	501
Totals	741	1,945	1,077	2,158	2,429	2,822	3,080	2,383

Summary: 494.35 acres, 100 percent of analysis area.

2016 American Community Survey Block Group Data - Race and Ethnicity

Metadata: http://www.fla-etat.org/est/metadata/cenacs_2016.htm

Area of Interest Doral Freight (SR 826 EXT) - Alternative #1, analyzed on 03/13/2018.

Footprint analyzed

Blockgroup number	White Alone	Black or African American Alone	Native Hawaiian and Other Pacific Islander Alone	Asian Alone	Some Other Race Alone	2 or More Races	Hispanic or Latino of Any Race	American Indian or Alaska Native Alone
120860007091	2145	11	0	0	0	80	2186	0
120860090101	2397	61	0	0	37	39	2182	0
120860090103	0	0	0	0	0	0	0	0
120860090351	388	7	0	169	0	0	382	0
120860090353	1205	27	0	79	0	33	1032	0
120860090401	595	29	0	0	35	4	596	0
120860091002	4798	1249	0	0	56	90	4504	18
120860137002	2971	75	0	0	21	16	3001	0
Totals	14,499	1,459	0	248	149	262	13,883	18

Summary: 494.35 acres, 100 percent of analysis area.

2016 American Community Survey Block Group Data - Transportation

Metadata: http://www.fla-etat.org/est/metadata/cenacs_2016.htm

Area of Interest Doral Freight (SR 826 EXT) - Alternative #1, analyzed on 03/13/2018.

Footprint analyzed

Blockgroup number	Housing Units With No Vehicle Available	Housing Units With 1 Vehicle Available	Housing Units With 2 Vehicles Available	Housing Units With 3 Vehicles Available	Housing Units With 4 Vehicles Available	Housing Units With 5 or More Vehicles Available	Public Transportation to Work
120860007091	89	334	128	122	29	0	0
120860090101	8	202	317	142	30	10	9
120860090103	0	0	0	0	0	0	0
120860090351	0	208	51	0	0	0	18
120860090353	49	353	226	0	8	7	28
120860090401	12	114	120	19	0	0	0
120860091002	67	438	546	74	2	7	15
120860137002	97	266	310	83	35	0	9
Totals	322	1,915	1,698	440	104	24	79

Summary: 494.35 acres, 100 percent of analysis area.

Abandoned Rails 2015 (Subset of BTS Rails)

Metadata: http://www.fla-etat.org/est/metadata/rails_abandoned_2015.htm

Area of Interest Doral Freight (SR 826 EXT) - Alternative #1, analyzed on 03/13/2018.

Footprint analyzed

FRA ID	Segment length in Miles
195738	0.99509101
195880	2.48791754
Totals	3.483

Summary: 731.46 linear feet within buffer.

Adopted Total Maximum Daily Loads (TMDLs) in Florida

Metadata: http://www.fla-etat.org/est/metadata/adopted_tmdl.htm

Area of Interest Doral Freight (SR 826 EXT) - Alternative #1, analyzed on 03/13/2018.

Footprint analyzed

TMDL Status	Description
STATE ADOPTED AND EPA APPROVED TMDLS	C-6/MIAMI CANAL [WBID: 3290]

Summary: 491.14 acres, 99.35 percent of analysis area.

Air Quality Maintenance Areas

Metadata: http://www.fla-etat.org/est/metadata/airqual_maintarea.htm

Area of Interest Doral Freight (SR 826 EXT) - Alternative #1, analyzed on 03/13/2018.

Footprint analyzed

Name

Southeast FL Airshed

Summary: 494.35 acres, 100 percent of analysis area.

Biomedical Waste

FDOH Biomedical Waste

Metadata: http://www.fla-etat.org/est/metadata/biomed_waste.htm

Area of Interest Doral Freight (SR 826 EXT) - Alternative #1, analyzed on 03/13/2018.

Footprint analyzed

Status	Permit Number	Description
ACTIVE	13-64-01402	ENERY HOME HEALTH CARE
ACTIVE	13-64-09513	LEAH MEDICAL CENTER INC.
ACTIVE	13-64-11238	PHYSICIAN'S LABORATORY SERVICES INC
ACTIVE	13-64-13231	CARITAS HOME HEALTH CARE INC
ACTIVE	13-64-1308895	DORAL URGENT CARE, INC.
ACTIVE	13-64-1392296	A & J REHAB CENTER, INC.
ACTIVE	13-64-1445297	PEACE OF MIND REHAB INC.
ACTIVE	13-64-1567753	BBB MEDICAL CENTER, INC.
ACTIVE	13-64-1635738	LIFE MEDICAL CENTER & RESEARCH, INC.
ACTIVE	13-64-1654718	NEW WORD MEDICAL CENTER CORP
ACTIVE	13-64-1693000	HEALTH BY CHOICE 249 (ANEXE)
ACTIVE	13-64-1682597	ALL FLORIDA HOME HEALTH SERVICES INC.
ACTIVE	13-64-1709862	SOUTHEAST HOMECARE, LLC

Summary: 13 feature(s) found within buffer.

Black Bear Range

Metadata: http://www.fla-etat.org/est/metadata/bear_range.htm

Area of Interest Doral Freight (SR 826 EXT) - Alternative #1, analyzed on 03/13/2018.

Footprint analyzed

Name

RARE

Summary: 489.15 acres, 98.95 percent of analysis area.

Brownfield Location Boundaries

Metadata: http://www.fla-etat.org/est/metadata/brownfields_areas.htm

Area of Interest Doral Freight (SR 826 EXT) - Alternative #1, analyzed on 03/13/2018.

Footprint analyzed

Area Name	Area of Interest	
	Acr	Pct
CITY OF HIALEAH BROWNFIELD AREA	7.2	1.46%
DORAL DECOR DISTRICT BROWNFIELD AREA	31.85	6.44%
SWEETWATER D	1.86	0.38%

Bus Transit Routes

Metadata: <http://www.fla-etat.org/est/metadata/trrts.htm>

Area of Interest Doral Freight (SR 826 EXT) - Alternative #1, analyzed on 03/13/2018.

Footprint analyzed

Bus Route	0 Ft.
ROUTE MRAIL	1016.1275
ROUTE R132E	1000.0863
ROUTE R132W	1000.0863
ROUTE R238E	995.0882
ROUTE R238W	995.0882
ROUTE R242N	3302.8522
ROUTE R242S	3488.1936
ROUTE R245N	471.2454
ROUTE R245S	308.0089
ROUTE R282N	443.9968
ROUTE R282S	306.7088
ROUTE R36E	1000.0863
ROUTE R36W	1000.0863
ROUTE R500N	1002.0245
ROUTE R500S	1002.0245
ROUTE R87N	1000.3438
ROUTE R87S	1000.3438
ROUTE R95HN	1000.0863
ROUTE R95HS	1000.0863

CLIP Version 4 Aggregated CLIP Priorities

Metadata: http://www.fla-etat.org/est/metadata/clipv4_prio.htm

Area of Interest Doral Freight (SR 826 EXT) - Alternative #1, analyzed on 03/13/2018.

Footprint analyzed

Description	Area of Interest	
	Acr	Pct
PRIORITY 4	7.56	1.53%
PRIORITY 5	3.72	0.75%
UNKNOWN DESCRIPTION	483.07	97.72%

CLIP Version 4 Aquifer Recharge

Metadata: http://www.fla-etat.org/est/metadata/clipv4_recharge.htm

Area of Interest Doral Freight (SR 826 EXT) - Alternative #1, analyzed on 03/13/2018.

Footprint analyzed

Description	Area of Interest	
	Acr	Pct
PRIORITY 2	347.49	70.29%
PRIORITY 3	68.21	13.80%
PRIORITY 4	19.51	3.95%
UNKNOWN DESCRIPTION	59.15	11.96%

CLIP Version 4 Biodiversity Resource Priorities

Metadata: http://www.fla-etat.org/est/metadata/clipv4_bidivrp.htm

Area of Interest Doral Freight (SR 826 EXT) - Alternative #1, analyzed on 03/13/2018.

Footprint analyzed

Description	Area of Interest	
	Acr	Pct
PRIORITY 4	4.67	0.94%
PRIORITY 5	0.22	0.04%
UNKNOWN DESCRIPTION	489.46	99.01%

CLIP Version 4 Critical Lands and Waters Identification - High Priority Private Wetlands and Uplands

Metadata: http://www.fla-etat.org/est/metadata/clipv4_private_p1p2.htm

Area of Interest Doral Freight (SR 826 EXT) - Alternative #1, analyzed on 03/13/2018.

Footprint analyzed

Description	Area of Interest	
	Acr	Pct
UNKNOWN DESCRIPTION	494.35	100.00%

CLIP Version 4 Florida Ecological Greenways Network

Metadata: http://www.fla-etat.org/est/metadata/clipv4_fegn.htm

Area of Interest Doral Freight (SR 826 EXT) - Alternative #1, analyzed on 03/13/2018.

Footprint analyzed

Description	Area of Interest	
	Acr	Pct
UNKNOWN DESCRIPTION	494.35	100.00%

CLIP Version 4 Landscape Integrity Index

Metadata: http://www.fla-etat.org/est/metadata/clipv4_lsinteg.htm

Area of Interest Doral Freight (SR 826 EXT) - Alternative #1, analyzed on 03/13/2018.

Footprint analyzed

Description	Area of Interest	
	Acr	Pct
1 - LOWEST INTEGRITY	494.35	100.00%

CLIP Version 4 Landscape Resource Priorities

Metadata: http://www.fla-etat.org/est/metadata/clipv4_lndscrpr.htm

Area of Interest Doral Freight (SR 826 EXT) - Alternative #1, analyzed on 03/13/2018.

Footprint analyzed

Description	Area of Interest	
	Acr	Pct
UNKNOWN DESCRIPTION	494.35	100.00%

CLIP Version 4 Natural Floodplain

Metadata: http://www.fla-etat.org/est/metadata/clipv4_fdpln.htm

Area of Interest Doral Freight (SR 826 EXT) - Alternative #1, analyzed on 03/13/2018.

Footprint analyzed

Description	Area of Interest	
	Acr	Pct
PRIORITY 6	10.4	2.10%
UNKNOWN DESCRIPTION	483.96	97.90%

CLIP Version 4 Potential Habitat Richness

Metadata: http://www.fla-etat.org/est/metadata/clipv4_phrich.htm

Area of Interest Doral Freight (SR 826 EXT) - Alternative #1, analyzed on 03/13/2018.

Footprint analyzed

Description	Area of Interest	
	Acr	Pct
1 SPECIES	0.72	0.15%

Description	Acr	Pct
2-4 SPECIES	0.17	0.03%
UNKNOWN DESCRIPTION	493.46	99.82%

CLIP Version 4 Priority Natural Communities

Metadata: http://www.fla-etat.org/est/metadata/clipv4_natcom.htm

Area of Interest Doral Freight (SR 826 EXT) - Alternative #1, analyzed on 03/13/2018.

Footprint analyzed

Description	Area of Interest	
	Acr	Pct
UNKNOWN DESCRIPTION	494.35	100.00%

CLIP Version 4 Rare Species Habitat Conservation Priorities

Metadata: http://www.fla-etat.org/est/metadata/clipv4_fnaihab.htm

Area of Interest Doral Freight (SR 826 EXT) - Alternative #1, analyzed on 03/13/2018.

Footprint analyzed

Description	Area of Interest	
	Acr	Pct
PRIORITY 6	4.56	0.92%
UNKNOWN DESCRIPTION	489.79	99.08%

CLIP Version 4 Significant Surface Waters

Metadata: http://www.fla-etat.org/est/metadata/clipv4_surfwtr.htm

Area of Interest Doral Freight (SR 826 EXT) - Alternative #1, analyzed on 03/13/2018.

Footprint analyzed

Description	Area of Interest	
	Acr	Pct
PRIORITY 5	3.61	0.73%
UNKNOWN DESCRIPTION	490.74	99.27%

CLIP Version 4 Strategic Habitat Conservation Areas

Metadata: http://www.fla-etat.org/est/metadata/clipv4_shca.htm

Area of Interest Doral Freight (SR 826 EXT) - Alternative #1, analyzed on 03/13/2018.

Footprint analyzed

Description	Area of Interest	
	Acr	Pct
UNKNOWN DESCRIPTION	494.35	100.00%

CLIP Version 4 Surface Water Resource Priorities

Metadata: http://www.fla-etat.org/est/metadata/clipv4_srfwtrrp.htm

Area of Interest Doral Freight (SR 826 EXT) - Alternative #1, analyzed on 03/13/2018.

Footprint analyzed

Description	Area of Interest	
	Acr	Pct
PRIORITY 4	3.61	0.73%
PRIORITY 5	6.95	1.41%
UNKNOWN DESCRIPTION	483.79	97.86%

CLIP Version 4 Wetlands

Metadata: http://www.fla-etat.org/est/metadata/clipv4_wetland.htm

Area of Interest Doral Freight (SR 826 EXT) - Alternative #1, analyzed on 03/13/2018.

Footprint analyzed

Description	Area of Interest	
	Acr	Pct
PRIORITY 6	3.89	0.79%
UNKNOWN DESCRIPTION	490.46	99.21%

Coastal Assessment Framework

Metadata: <http://www.fla-etat.org/est/metadata/caffl.htm>

Area of Interest Doral Freight (SR 826 EXT) - Alternative #1, analyzed on 03/13/2018.

Footprint analyzed

Description	Area of Interest	
	Acr	Pct
BISCAYNE BAY EDA	494.35	100%

Coastal Change Analysis Program - 2010

Metadata: http://www.fla-etat.org/est/metadata/ccap_2010.htm

Area of Interest Doral Freight (SR 826 EXT) - Alternative #1, analyzed on 03/13/2018.

Footprint analyzed

Description	Area of Interest	
	Acr	Pct
DEVELOPED - HIGH INTENSITY	251.84	50.94%
DEVELOPED - LOW INTENSITY	74.02	14.97%
DEVELOPED - MEDIUM INTENSITY	147.15	29.77%
DEVELOPED - OPEN SPACE	10.45	2.11%
EVERGREEN FOREST	0.22	0.04%

Description	Acr	Pct
GRASSLAND/HERBACEOUS	0.44	0.09%
OPEN WATER	1.33	0.27%
PALUSTRINE EMERGENT WETLAND	4	0.81%
PALUSTRINE FORESTED WETLAND	4.45	0.90%
PALUSTRINE SCRUB/SHRUB WETLAND	0.44	0.09%

Coastline

Florida coastline including estuaries and tidal rivers, measured in linear feet.

Metadata: <http://www.fla-etat.org/est/metadata/coast.htm>

Area of Interest Doral Freight (SR 826 EXT) - Alternative #1, analyzed on 03/13/2018.

Footprint analyzed

Coastline	0 Ft.
COASTLINE	5595.5555

Community Centers (Points)

Metadata: http://www.fla-etat.org/est/metadata/gc_communitycenter.htm

Area of Interest Doral Freight (SR 826 EXT) - Alternative #1, analyzed on 03/13/2018.

Footprint analyzed

Description	Description
AFTER-SCHOOL ALL-STARS SOUTH FLORIDA	AFTER-SCHOOL ALL-STARS SOUTH FLORIDA

Summary: 1 feature(s) found within buffer.

Community and Fraternal Center Boundaries in Florida - 2015

Metadata: http://www.fla-etat.org/est/metadata/gc_communitycenterbnd.htm

Area of Interest Doral Freight (SR 826 EXT) - Alternative #1, analyzed on 03/13/2018.

Footprint analyzed

Name
AFTER-SCHOOL ALL-STARS SOUTH FLORIDA

Summary: 2.37 acres, .48 percent of analysis area.

Cooperative Land Cover (CLC v3.2)

Metadata: http://www.fla-etat.org/est/metadata/clc_v3_2_state.htm

Area of Interest Doral Freight (SR 826 EXT) - Alternative #1, analyzed on 03/13/2018.

Footprint analyzed

Description	Area of Interest	
	Acr	Pct
1821 - LOW INTENSITY URBAN	0.54	0.11%

Description	Acr	Pct
1822 - HIGH INTENSITY URBAN	244.67	49.49%
1840 - TRANSPORTATION	239.36	48.42%
2110 - PRAIRIES AND BOGS	3.98	0.80%
3200 - CULTURAL-LACUSTRINE	1.11	0.22%
4200 - CULTURAL-RIVERINE	4.69	0.95%

County Demographics - 2000 Census

2000 Census General Demographic Profile by County

Metadata: <http://www.fl-a-etat.org/est/metadata/cntdem.htm>

Area of Interest Doral Freight (SR 826 EXT) - Alternative #1, analyzed on 03/13/2018.

Footprint analyzed

County	Total Population	# Male	# Female	Median Age	# White	# Black or African American	# American Indian, Eskimo, or Aleut	# Asian	# Native Hawaiian and Other Pacific Islander	# Some Other Race	# Hispanic or Latino (of any race).	Total Number of Households	Average Household Size
MIAMI - DADE	2253362	1088895	1164467	35.6	1570558	457214	4365	31753	799	103251	1291737	776774	2.84

Summary: 494.35 acres, 100 percent of analysis area.

Critical Habitat in Florida for the West Indian Manatee - 2005

West Indian Manatee Critical Habitat - Final Designation

Metadata: http://www.fl-a-etat.org/est/metadata/ch_manatee.htm

Area of Interest Doral Freight (SR 826 EXT) - Alternative #1, analyzed on 03/13/2018.

Footprint analyzed

Description	Area of Interest	
	Acr	Pct
INDIAN MANATEE	0.39	0.08%

Crocodile Consultation Area

Metadata: http://www.fl-a-etat.org/est/metadata/ca_crocodile.htm

Area of Interest Doral Freight (SR 826 EXT) - Alternative #1, analyzed on 03/13/2018.

Footprint analyzed

Description	Area of Interest	
	Acr	Pct
AMERICAN CROCODILE CONSULTATION AREA (SF ESO)	405.47	82.02%

D6 - Year Built by Decade (1970's)

Metadata: http://www.fla-etat.org/est/metadata/yb_decades_d6.htm

Area of Interest Doral Freight (SR 826 EXT) - Alternative #1, analyzed on 03/13/2018.

Footprint analyzed

Decade Built	Parcel count
1970 - 1979	2
1970 - 1979	1
1970 - 1979	1
1970 - 1979	14
1970 - 1979	1
1970 - 1979	3
1970 - 1979	2
1970 - 1979	1
1970 - 1979	6
1970 - 1979	6
1970 - 1979	10
1970 - 1979	4
1970 - 1979	3
1970 - 1979	2
1970 - 1979	3
1970 - 1979	1
1970 - 1979	1
1970 - 1979	2
1970 - 1979	4
1970 - 1979	0
1970 - 1979	1
1970 - 1979	4
1970 - 1979	7
1970 - 1979	1
1970 - 1979	2
1970 - 1979	2
1970 - 1979	5
Totals	89

Summary: 65.23 acres, 13.2 percent of analysis area.

D6 - Year Built by Decade (Before 1970)

Metadata: http://www.fla-etat.org/est/metadata/yb_decades_d6.htm

Area of Interest Doral Freight (SR 826 EXT) - Alternative #1, analyzed on 03/13/2018.

Footprint analyzed

Decade Built	Count
1960 - 1969	2
1960 - 1969	4
1960 - 1969	1
1960 - 1969	1
1960 - 1969	2
1960 - 1969	2
1960 - 1969	1
1960 - 1969	3
1960 - 1969	5
1960 - 1969	3
1960 - 1969	1
1960 - 1969	1
1960 - 1969	1
1960 - 1969	1
1960 - 1969	2
1960 - 1969	1
1960 - 1969	1
1960 - 1969	1
1960 - 1969	1
1960 - 1969	1
1960 - 1969	3
1960 - 1969	1
1960 - 1969	1
1960 - 1969	1
1960 - 1969	1
1960 - 1969	4
1960 - 1969	2
1960 - 1969	1
1960 - 1969	1
1960 - 1969	1
1960 - 1969	1
1960 - 1969	2
1960 - 1969	1
1960 - 1969	1
1960 - 1969	1
1960 - 1969	2
1960 - 1969	1
1960 - 1969	1
Totals	55

Summary: 69.54 acres, 14.07 percent of analysis area.

DERM Contaminated Sites in Miami-Dade County

Metadata: http://www.fla-etat.org/est/metadata/miami_dade_der.htm

Area of Interest Doral Freight (SR 826 EXT) - Alternative #1, analyzed on 03/13/2018.

Footprint analyzed

Permit Type	Permit Phase	Name
UT	01	CAROLINA FREIGHT CARRIERS CORP.
UT	01	SURREY'S MEN'S WEAR
UT	01	MIAMI SERVICE EXPRESS

Summary: 3 feature(s) found within buffer.

DFIRM (SFHA) 100 Year Flood Zones

Metadata: http://www.fla-etat.org/est/metadata/dfirm_100_floodzones.htm

Area of Interest Doral Freight (SR 826 EXT) - Alternative #1, analyzed on 03/13/2018.

Footprint analyzed

Description	Area of Interest	
	Acr	Pct
AE	22.41	4.53%
AH	162.91	32.95%
OUTSIDE 100 YEAR FLOODPLAIN	309.03	62.51%

DFIRM 100 Year Floodplain

Metadata: http://www.fla-etat.org/est/metadata/dfirm_100.htm

Area of Interest Doral Freight (SR 826 EXT) - Alternative #1, analyzed on 03/13/2018.

Footprint analyzed

Description	Area of Interest	
	Acr	Pct
100 YEAR FLOODPLAIN	185.32	37.49%
OUTSIDE 100 YEAR FLOODPLAIN	309.03	62.51%

DFIRM 500 Year Floodplain

Metadata: http://www.fla-etat.org/est/metadata/dfirm_500.htm

Area of Interest Doral Freight (SR 826 EXT) - Alternative #1, analyzed on 03/13/2018.

Footprint analyzed

Description	Area of Interest	
	Acr	Pct
500 YEAR FLOODPLAIN	185.32	37.49%
OUTSIDE 500 YEAR FLOODPLAIN	309.03	62.51%

DRASTIC Coverage for the Surficial Aquifer System

Metadata: <http://www.fla-etat.org/est/metadata/aqdrsu.htm>

Area of Interest Doral Freight (SR 826 EXT) - Alternative #1, analyzed on 03/13/2018.

Footprint analyzed

Index Score (Sum of Weighted Scores)	Area of Interest	
	Acr	Pct
226	494.35	100%

District 6 Generalized Landuse

Metadata: http://www.fla-etat.org/est/metadata/d6_lu_gen.htm

Area of Interest Doral Freight (SR 826 EXT) - Alternative #1, analyzed on 03/13/2018.

Footprint analyzed

Description	Area of Interest	
	Acr	Pct
CENTRALLY ASSESSED	2.08	0.42%
INDUSTRIAL	168.23	34.03%
INSTITUTIONAL	0.72	0.15%
PARCELS WITH NO VALUES	21.03	4.25%
PUBLIC/SEMI-PUBLIC	12.19	2.47%
RECREATION	2.91	0.59%
RETAIL/OFFICE	43.16	8.73%
VACANT NONRESIDENTIAL	19.04	3.85%
VACANT RESIDENTIAL	15.75	3.19%

EPA Water Quality Data Monitoring Stations

Water quality data monitoring stations from EPA STORET system.

Metadata: <http://www.fla-etat.org/est/metadata/epastoret.htm>

Area of Interest Doral Freight (SR 826 EXT) - Alternative #1, analyzed on 03/13/2018.

Footprint analyzed

ID	Station	Agency	Type
21FLSFWM-DV-02	DV	21FLSFWM	WELL
21FLSFWM_WQX-DV-02	DV	21FLSFWM_WQX	WELL

Summary: 2 feature(s) found within buffer.

Ecosystem Management Areas

Florida Department of Environmental Protection Ecosystem Management Areas.

Metadata: <http://www.fla-etat.org/est/metadata/emabnd.htm>

Area of Interest Doral Freight (SR 826 EXT) - Alternative #1, analyzed on 03/13/2018.

Footprint analyzed

Ecosystem Management Area	Section	Area of Interest	
		Acr	Pct
SOUTH FLORIDA EMA	LOWER EAST COAST	494.35	100%

Enterprise Zones

Metadata: http://www.fla-etat.org/est/metadata/enterprise_zones.htm

Area of Interest Doral Freight (SR 826 EXT) - Alternative #1, analyzed on 03/13/2018.

Footprint analyzed

Description	Area of Interest	
	Acr	Pct
MIAMI - DADE COUNTY [EZ-1301]	< 0.1	0.01%

Environmental Geology

Metadata: <http://www.fla-etat.org/est/metadata/fdepgeo.htm>

Area of Interest Doral Freight (SR 826 EXT) - Alternative #1, analyzed on 03/13/2018.

Footprint analyzed

Geologic Category	Area of Interest	
	Acr	Pct
LIMESTONE	494.35	100%

FDOT RCI Bridges

Metadata: <http://www.fla-etat.org/est/metadata/bridges.htm>

Area of Interest Doral Freight (SR 826 EXT) - Alternative #1, analyzed on 03/13/2018.

Footprint analyzed

Bridge Number
870977
870791
870986
870258
870987
870976
870983
870982
870978
870257
870984
870779

Bridge Number

870975
870778
870964
874240
870553

Summary: 1415.97 linear feet within buffer.

FFWCC IWHRs Reclass 2009

Integrated Wildlife Habitat Results - 2009

Metadata: http://www.fla-etat.org/est/metadata/iwhrs_reclass_2009.htm

Area of Interest Doral Freight (SR 826 EXT) - Alternative #1, analyzed on 03/13/2018.

Footprint analyzed

Description	Area of Interest	
	Acr	Pct
LOW	484.35	97.98%
MEDIUM	0.22	0.04%
UNKNOWN DESCRIPTION	9.78	1.98%

FFWCC Potential Habitat Richness - 2009

FFWCC Potential Habitat Richness 2009

Metadata: http://www.fla-etat.org/est/metadata/pothab_rch_reclass.htm

Area of Interest Doral Freight (SR 826 EXT) - Alternative #1, analyzed on 03/13/2018.

Footprint analyzed

Description	Area of Interest	
	Acr	Pct
LOW	2	0.40%
MEDIUM	0.22	0.04%
UNKNOWN DESCRIPTION	492.13	99.55%

FFWCC Strategic Habitat Conservation Areas Priority Rankings - 2009

Metadata: http://www.fla-etat.org/est/metadata/shca_prio.htm

Area of Interest Doral Freight (SR 826 EXT) - Alternative #1, analyzed on 03/13/2018.

Footprint analyzed

Description	Area of Interest	
	Acr	Pct
UNKNOWN DESCRIPTION	494.35	100.00%

FFWCC Strategic Habitat Conservation Areas Richness - 2009

Metadata: http://www.fla-etat.org/est/metadata/shca_rch.htm

Area of Interest Doral Freight (SR 826 EXT) - Alternative #1, analyzed on 03/13/2018.

Footprint analyzed

Description	Area of Interest	
	Acr	Pct
UNKNOWN DESCRIPTION	494.35	100.00%

FFWCC Strategic Habitat Conservation Areas by Species - 2009

Metadata: http://www.fla-etat.org/est/metadata/shca_qry.htm

Area of Interest Doral Freight (SR 826 EXT) - Alternative #1, analyzed on 03/13/2018.

Footprint analyzed

Description	Area of Interest	
	Acr	Pct
NO SPECIES DATA	494.35	100.00%

Facility Crossings

Metadata: <http://www.fla-etat.org/est/metadata/faccross.htm>

Area of Interest Doral Freight (SR 826 EXT) - Alternative #1, analyzed on 03/13/2018.

Footprint analyzed

Name
SR 826 SB
NW 25 ST
SO RIVER DR
FEC RAILROAD TRACKS
SR 934/NW 74 ST
SR 826 NB
ON RAMP 87260391
NW 58 ST
DRESSELS DAIRY CANAL
FEC RAILROAD TRACKS
SR 948/NW 36 ST
SR 948/NW 36 ST
VIA DUCT
SR 25/US-27
SR 826/PALMETTO EXPY
RAMP 87260407
SR 826/PALMETTO EXPY
MIAMI CANAL
NW 25 ST

Name

ON RAMP 87260390

Summary: 664.17 linear feet within buffer.

Fatal Crashes On Florida Local and State Highway System (SHS) Roadways (2005 - 2007)

Metadata: http://www.fla-etat.org/est/metadata/fdot_crash_2005_2007_fatal.htm

Area of Interest Doral Freight (SR 826 EXT) - Alternative #1, analyzed on 03/13/2018.

Footprint analyzed

Calendar Year	0 Ft.
2005	4
2006	1
2007	1

Fatal Crashes on Florida Local and State Highway System (SHS) Roadways (2008 - 2009)

Metadata: http://www.fla-etat.org/est/metadata/fdot_crash_2008_2009_fatal.htm

Area of Interest Doral Freight (SR 826 EXT) - Alternative #1, analyzed on 03/13/2018.

Footprint analyzed

Calendar Year	0 Ft.
2008	2
2009	2

Fatal Crashes on Florida Local and State Highway System (SHS) Roadways (2010)

Metadata: http://www.fla-etat.org/est/metadata/fdot_crash_2010_fatal.htm

Area of Interest Doral Freight (SR 826 EXT) - Alternative #1, analyzed on 03/13/2018.

Footprint analyzed

Calendar Year	0 Ft.
2010	3

Fatal Crashes on Florida Local and State Highway System (SHS) Roadways (2011)

Metadata: http://www.fla-etat.org/est/metadata/fdot_crash_2011_fatal.htm

Area of Interest Doral Freight (SR 826 EXT) - Alternative #1, analyzed on 03/13/2018.

Footprint analyzed

Calendar Year	0 Ft.
2011	2

Fatal Crashes on Florida Local and State Highway System (SHS) Roadways (2012)

Metadata: http://www.fla-etat.org/est/metadata/fdot_crash_2012_fatal.htm

Area of Interest Doral Freight (SR 826 EXT) - Alternative #1, analyzed on 03/13/2018.

Footprint analyzed

Calendar Year	0 Ft.
2012	4

Federal Aviation Administration Obstructions

Locations of Federal Aviation Administration known obstructions

Metadata: <http://www.fla-etat.org/est/metadata/faaobs.htm>

Area of Interest Doral Freight (SR 826 EXT) - Alternative #1, analyzed on 03/13/2018.

Footprint analyzed

Type of obstruction	0 Ft.
BLDG	1

Fixed-Guideway Transit and Ferry Network

Metadata: <http://www.fla-etat.org/est/metadata/ntran.htm>

Area of Interest Doral Freight (SR 826 EXT) - Alternative #1, analyzed on 03/13/2018.

Footprint analyzed

Description
METRORAIL

Summary: 305.27 linear feet within buffer.

Florida 5 Year Crash Rates

Metadata: http://www.fla-etat.org/est/metadata/fdot_crash_counts.htm

Area of Interest Doral Freight (SR 826 EXT) - Alternative #1, analyzed on 03/13/2018.

Footprint analyzed

State Rd	RCI Roadway ID	Safety Ratio	Percent Confidence
SR25	87090000	3.63562607	99.99
SR25	87090000	1.37372055	39.98
SR25	87090000	3.31542202	99.99
SR826	87260151	25.90430771	99.99
SR826	87260000	1.26346964	80
SR826	87260000	1.34437443	97.5
SR826	87260000	1.69844905	99.99

Summary: 1613.06 linear feet within buffer.

Florida Bonneted Bat Consultation Area

Metadata: http://www.fla-etat.org/est/metadata/ca_bonneted_bat.htm

Area of Interest Doral Freight (SR 826 EXT) - Alternative #1, analyzed on 03/13/2018.

Footprint analyzed

Description	Area of Interest	
	Acr	Pct
FLORIDA BONNETED BAT	494.35	100%

Florida Invasive Plants

Metadata: <http://www.fla-etat.org/est/metadata/fnaiip.htm>

Area of Interest Doral Freight (SR 826 EXT) - Alternative #1, analyzed on 03/13/2018.

Footprint analyzed

Species Name	Common Name
WASHINGTONIA ROBUSTA	WASHINGTON FAN PALM
SOLANUM TORVUM	SUSUMBER
LEUCAENA LEUCOCEPHALA	LEAD TREE
ACACIA AURICULIFORMIS	EARLEAF ACACIA
ACACIA AURICULIFORMIS	EARLEAF ACACIA
SCHINUS TEREBINTHIFOLIUS	BRAZILIAN PEPPER
CESTRUM DIURNUM	DAY JESSAMINE
CESTRUM DIURNUM	DAY JESSAMINE
NEYRAUDIA REYNAUDIANA	BURMA REED
ALBIZIA LEBBECK	WOMAN'S TONGUE
LEUCAENA LEUCOCEPHALA	LEAD TREE
LEUCAENA LEUCOCEPHALA	LEAD TREE
LEUCAENA LEUCOCEPHALA	LEAD TREE
SCHINUS TEREBINTHIFOLIUS	BRAZILIAN PEPPER
PENNISETUM PURPUREUM	NAPIER GRASS
FICUS ALTISSIMA	FALSE BANYAN

Summary: 16 feature(s) found within buffer.

Florida Site File Field Survey Project Boundaries

Field Survey Project Boundaries

Metadata: http://www.fla-etat.org/est/metadata/shpo_surveys.htm

Area of Interest Doral Freight (SR 826 EXT) - Alternative #1, analyzed on 03/13/2018.

Footprint analyzed

Title	Publication Date	Manuscript Number
PROPOSED ADDITION OF TWO LANES TO THE PALMETTO EXPRESSWAY, FROM SR 5/US 1 TO NW 25TH ST, AND CONSTRUCTION OF A NEW INTERCHANGE AT NW 25TH ST, DADE COUNTY, FLORIDA	1988	1582
REEVALUATION OF NW 74TH STREET FROM SR 826/PALMETTO EXPRESSWAY TO NW 114TH AVENUE IN	2009	16918

Title	Publication Date	Manuscript Number
MIAMI-DADE COUNTY, FLORIDA		
CULTURAL RESOURCE ASSESSMENT SURVEY OF THE 24-INCH MIAMI EXPANSION PROJECT IN MIAMI-DADE COUNTY	2010	17981
FINAL: SECTION 106 EVALUATION AND DETERMINATION OF EFFECTS SR 826 / PALMETTO EXPRESSWAY EXPRESS LANES PROJECT DEVELOPMENT AND ENVIRONMENT (PD&E) STUDY, FINANCIAL MANAGEMENT #: 418423-3-22-01, ETDM #: 11560	2012	19449
FINAL CULTURAL RESOURCE ASSESSMENT SURVEY, SR 826/PALMETTOS EXPRESSWAY MANAGED LANES PROJECT DEVELOPMENT AND ENVIRONMENT (PD&E) STUDY, FM # 418423-3-22-01, ETDM # 11560	2012	19276
REEVALUATION OF NW 74TH STREET (FUTURE SR-934) FROM SR-826 (PALMETTO EXPRESSWAY) TO NW 114TH AVENUE IN MIAMI-DADE COUNTY, FLORIDA	2012	19769
DADE COUNTY HISTORIC SURVEY, PHASE II: FINAL REPORT.	1989	2127
CULTURAL RESOURCE ASSESSMENT SURVEY (CRAS) OF THE US 27/SR 25/OKEECHOBEE ROAD PROJECT DEVELOPMENT ENVIRONMENT STUDY (PD&E) FROM SR 997/KROME AVENUE (M.P.0.357) TO NW 79TH AVENUE (M.P. 10.051)	2014	21063
CULTURAL RESOURCE ASSESSMENT SURVEY (CRAS) REEVALUATION OF THE SR 826 (PALMETTO EXPRESSWAY) FROM FLAGLER STREET TO NW 254TH STREET AND SR 93/I-75 FROM SR 826 TO NW 170TH STREET, MIAMI-DADE COUNTY	2016	23335
CULTURAL RESOURCE ASSESSMENT SURVEY FOR SR 25/OKEECHOBEE ROAD AND SR 826/PALMETTO EXPRESSWAY INTERCHANGE PROJECT DEVELOPMENT & ENVIRONMENT (PD&E) STUDY, MIAMI DADE COUNTY (FPID NO. 436565-1-22-01)	2017	24327
CULTURAL RESOURCE ASSESSMENT SURVEY FOR 74TH STREET METRORAIL EXTENSION PREFERRED ALIGNMENT, PROJECT DEVELOPMENT AND ENVIRONMENTAL STUDY	1994	4001
A CULTURAL RESOURCE ASSESSMENT SURVEY FOR THE S.R. 934/HIALEAH EXPRESSWAY FROM: S.R. 826/PALMETTO EXPRESSWAY TO: S.R. 823/NW 57TH AVENUE/RED ROAD, DADE COUNTY, FLORIDA	1996	4599
CULTURAL RESOURCES ASSESSMENT SURVEY FOR PROPOSED IMPROVEMENTS TO STATE ROAD 25 (OKEECHOBEE ROAD/US27) FROM SR 826 TO SR 112 PROJECT DEVELOPMENT AND ENVIRONMENT STUDY	1994	4145
A CULTURAL RESOURCE ASSESSMENT SURVEY FOR N.W. 25TH STREET FROM: N.W. 87TH AVENUE TO: N.W. 67TH AVENUE IN DADE COUNTY, FLORIDA	1997	4880
NW 37 AVENUE RECONSTRUCTION	1996	4895
US 27 SURVEY	1974	320
DADE COUNTY ARCHAEOLOGICAL SURVEY INTERIM REPORT	1980	340
ARCHAEOLOGICAL AND HISTORICAL ASSESSMENT SURVEY OF THE PROPOSED WILSON TOWER LOCATION,	2002	7340

Title	Publication Date	Manuscript Number
7501 NW 72ND AVENUE, MIAMI, DADE COUNTY, FLORIDA		
AN ARCHAEOLOGICAL AND HISTORICAL SURVEY OF THE PROPOSED MILAM & 36TH STREET TOWER LOCATION IN MIAMI-DADE COUNTY, FLORIDA	2003	7598
SECTION 106 REVIEW OF PROPOSED TOWER SITE MILAM DAIRY & 36TH SITE	2001	7410
ARCHAEOLOGICAL AND HISTORICAL SURVEY OF THE PROPOSED MD 1187-C, REDALCAY TOWER, MIAMI-DADE COUNTY, FLORIDA	2002	8399
AN ARCHAEOLOGICAL AND HISTORICAL SURVEY OF THE PROPOSED GHEM TOWER LOCATION IN DADE COUNTY, FLORIDA	2001	8452
FIRE FIGHTERS MEMORIAL BUILDING/ MD 11200-A 8000 NW 21 ST, MIAMI, FL 33122, ARCHAEOLOGICAL AND HISTORICAL ASSESSMENT	2001	8467
A CULTURAL RESOURCE ASSESSMENT OF THE GHEG TOWER LOCATION IN MIAMI-DADE COUNTY, FLORIDA	2003	9029
A CULTURAL RESOURCE ASSESSMENT OF THE GMWP TOWER LOCATION IN MIAMI-DADE COUNTY, FLORIDA	2003	9071
A CULTURAL RESOURCE ASSESSMENT SURVEY OF NW 74TH STREET FROM THE HOMESTEAD EXTENSION OF THE FLORIDA TURNPIKE (HEFT) TO SR 826/PALMETTO EXPRESSWAY AND THE HEFT FROM NW 41ST STREET TO THE OKEECHOBEE TOLL PLAZA, COUNTY: MIAMI-DADE	2005	11345

Summary: 2445.83 acres, 494.75 percent of analysis area.

Florida Site File Historic Bridges

Historic Bridges recorded in the Florida State Historic Preservation Office Master Site File

Metadata: http://www.fla-etat.org/est/metadata/shpo_bridges.htm

Area of Interest Doral Freight (SR 826 EXT) - Alternative #1, analyzed on 03/13/2018.

Footprint analyzed

Site ID	Bridge Name	FDOT Number	Year Built	SHPO Evaluation
DA12389	FDOT BRIDGE # 870257	870257	C1960	INELIGIBLE FOR NRHP
DA12390	FDOT BRIDGE # 870258	870258	C1960	INELIGIBLE FOR NRHP

Summary: 189.96 linear feet within buffer.

Florida Site File Historic Standing Structures

Historic Standing Structures recorded in the Florida State Historic Preservation Office Master Site File

Metadata: http://www.fla-etat.org/est/metadata/shpo_structures.htm

Area of Interest Doral Freight (SR 826 EXT) - Alternative #1, analyzed on 03/13/2018.

Footprint analyzed

Site ID	Structure Name	Year Built	Survey Evaluation	SHPO Evaluation
DA12375	PEPSI BEVERAGES COMPANY BUILDING	C1964	ELIGIBLE FOR NRHP	ELIGIBLE FOR NRHP
DA12376	LIGHTING CONNECTION	C1964	INELIGIBLE FOR NRHP	INELIGIBLE FOR NRHP

Site ID	Structure Name	Year Built	Survey Evaluation	SHPO Evaluation
DA12377	NEFF RENTAL	C1963	INELIGIBLE FOR NRHP	INELIGIBLE FOR NRHP
DA12378	F.I. GROUP	C1964	INELIGIBLE FOR NRHP	INELIGIBLE FOR NRHP
DA12379	LA ROSA DEL MONTE MOVERS	C1963	INELIGIBLE FOR NRHP	INELIGIBLE FOR NRHP
DA12384	CONTINENTAL ELECTRIC/BIJOUX TERNER	C1961	INELIGIBLE FOR NRHP	INELIGIBLE FOR NRHP
DA12385	THE MARINE COLLECTION	C1964	INELIGIBLE FOR NRHP	INELIGIBLE FOR NRHP

Summary: 7 feature(s) found within buffer.

Florida Site File Resource Groups

Resource Groups

Metadata: http://www.fla-etat.org/est/metadata/shpo_res_groups.htm

Area of Interest Doral Freight (SR 826 EXT) - Alternative #1, analyzed on 03/13/2018.

Footprint analyzed

Site ID	Site Name	Resource Group Type	Time Period of Significance	Time Period of Significance	SHPO Evaluation
DA11528	NW 25TH STREET CANAL	LINEAR RESOURCE	MODERN, 1950-PRESENT		INELIGIBLE FOR NRHP
DA11529	NW 58TH STREET CANAL	LINEAR RESOURCE	MODERN, 1950-PRESENT		INELIGIBLE FOR NRHP
DA06525	MIAMI CANAL	LINEAR RESOURCE	TWENTIETH CENTURY AMERICAN, 1900-PRESENT		ELIGIBLE FOR NRHP
DA10050	NORTH LINE CANAL	LINEAR RESOURCE	MODERN, 1950-PRESENT	WORLD WAR II & AFTERMATH 1941-1950	INELIGIBLE FOR NRHP
DA12374	DRESSEL'S DAIRY CANAL	LINEAR RESOURCE			INELIGIBLE FOR NRHP

Summary: 7.53 acres, 1.52 percent of analysis area.

Floridan Aquifer System FAVA Response Theme

Metadata: http://www.fla-etat.org/est/metadata/fava_fas.htm

Area of Interest Doral Freight (SR 826 EXT) - Alternative #1, analyzed on 03/13/2018.

Footprint analyzed

Description	Area of Interest	
	Acr	Pct
UNKNOWN DESCRIPTION	494.35	100.00%

Future Land Use 2008

Metadata: http://www.fla-etat.org/est/metadata/flu_2008.htm

Area of Interest Doral Freight (SR 826 EXT) - Alternative #1, analyzed on 03/13/2018.

Footprint analyzed

Land Use	Area of Interest	
	Acr	Pct
COMMERCIAL, OFFICE, TOURISM, MARINA	4.81	0.97%

Land Use	Acr	Pct
INDUSTRIAL, EXTRACTIVE, TRANSPORTATION	489.34	98.99%
WATER BODIES (OPTIONAL)	0.2	0.04%

Geocoded Health Care Facilities

Metadata: http://www.fla-etat.org/est/metadata/gc_health.htm

Area of Interest Doral Freight (SR 826 EXT) - Alternative #1, analyzed on 03/13/2018.

Footprint analyzed

Type	Name
MEDICAL DOCTOR	LIFE MEDICAL CENTER & RESEARCH
MEDICAL DOCTOR	MDD MEDICAL CENTER
MEDICAL DOCTOR	LEAH MEDICAL CENTER INC.

Summary: 3 feature(s) found within buffer.

Geocoded Homeowner and Condominium Associations

Geocoded Homeowner and Condominium Associations (Geocoded)

Metadata: http://www.fla-etat.org/est/metadata/gc_hoa.htm

Area of Interest Doral Freight (SR 826 EXT) - Alternative #1, analyzed on 03/13/2018.

Footprint analyzed

Name	Number of units
INTERNATIONAL PARK CONDO I	312

Summary: 1 feature(s) found within buffer.

Geocoded Social Service Facilities

Metadata: http://www.fla-etat.org/est/metadata/gc_socialservice.htm

Area of Interest Doral Freight (SR 826 EXT) - Alternative #1, analyzed on 03/13/2018.

Footprint analyzed

Name	Facility Type
BEZERRA DE MENEZES FOOD PANTRY	FOOD ASSISTANCE

Summary: 1 feature(s) found within buffer.

Groundwater Monitoring Wells

Well data from the Florida Department of Environmental Protection Generalized Well Information System

Metadata: <http://www.fla-etat.org/est/metadata/depawi.htm>

Area of Interest Doral Freight (SR 826 EXT) - Alternative #1, analyzed on 03/13/2018.

Footprint analyzed

Well ID	Type
DV-02	GROUND WATER QUALITY MONITORING WELL

Summary: 1 feature(s) found within buffer.

Hazardous Waste Facilities

Metadata: <http://www.fla-etat.org/est/metadata/chaz.htm>

Area of Interest Doral Freight (SR 826 EXT) - Alternative #1, analyzed on 03/13/2018.

Footprint analyzed

EPA ID	Site ID	Name
FLD032552879	52124	MURTON ROOFING CORP
FL0000348060	53374	BAEZ AUTOMOTIVE INC
FLD984239046	43587	SCANNER COLOR INC
FLR000066548	35787	JET POWER INC
FLD004128625	52406	ATLAS CHEMICAL CO
FLD984217406	34154	UNIFLOW ENGINES CORP
FLD984241760	41491	AIRCRAFT COMPOSITE TECHNOLOGIES INC
FLD071130595	11161	PEPSI-COLA BOTTLERS
FL0000137091	61476	9 & 0 AUTOMOTIVE CENTER INC
FLD982168650	23142	NORTRAX EQUIPMENT
FLR000115642	42393	UNITOR SHIPS SERVICE INC
FLR000076646	46806	PROBODY COLLISION CENTER
FLD039059290	57437	NEFF RENTALS
FLD982081374	57644	MOTOR SERVICE INC
FLR000152991	88875	GR TRADING INC
FLR000175398	65921	RAM INVESTMENTS OF SOUTH FLORIDA INC
FLR000160929	91754	ATLANTIC AUTOMOTIVE PAINTS INC
FLR000202382	109798	EVERGREEN METAL RECYCLING
FLR000202457	102790	CAF LOGISTICS LLC
FLR000192732	105406	NK NEWLOOK INC
FLR000199034	108496	RING POWER CORP
FLR000155044	89875	SWISSPORT USA INC
FLD984229104	49532	ROTTO DIESEL INC
FLR000120873	35308	TMC ENGINE CENTER
FLD076026996	51388	DIESEL POWER & INJECTION INC
FLD984239434	36118	ATLANTIC MODELS INC
FLR000096834	41810	ROYAL AIRLINE LINEN
FL0000348003	53373	TRUCKMAX INC

Summary: 28 feature(s) found within buffer.

Hydrologic Cataloging Units of Florida

Metadata: <http://www.fla-etat.org/est/metadata/watershed.htm>

Area of Interest Doral Freight (SR 826 EXT) - Alternative #1, analyzed on 03/13/2018.

Footprint analyzed

Description

SOUTHEAST FLORIDA COAST

Summary: 494.35 acres, 100 percent of analysis area.

Intermediate Aquifer System FAVA Response Theme

Metadata: http://www.fla-etat.org/est/metadata/fava_ias.htm

Area of Interest Doral Freight (SR 826 EXT) - Alternative #1, analyzed on 03/13/2018.

Footprint analyzed

Description	Area of Interest	
	Acr	Pct
UNKNOWN DESCRIPTION	494.35	100.00%

List of Specific Soils - SSURGO

List of Specific Soils characteristics

Metadata: http://www.fla-etat.org/est/metadata/nrcs_soils.htm

Area of Interest Doral Freight (SR 826 EXT) - Alternative #1, analyzed on 03/13/2018.

Footprint analyzed

Mapunit Key	Component Name	Component Percent	Mapunit Name	Mapunit acres	Hydric Soil Rating	Soil Drainage Class	Mapunit Kind
631579	URBAN LAND	98	URBAN LAND	137230	UNRANKED		CONSOCIATION
631573	UDORTHENTS	75	UDORTHENTS-WATER COMPLEX	20470	NO	WELL DRAINED	COMPLEX
750490	WATER	100	WATER	38200	UNRANKED		CONSOCIATION
750490	WATER	100	WATER	38200	UNRANKED		CONSOCIATION
750490	WATER	100	WATER	38200	UNRANKED		CONSOCIATION
631579	URBAN LAND	98	URBAN LAND	137230	UNRANKED		CONSOCIATION
631573	UDORTHENTS	75	UDORTHENTS-WATER COMPLEX	20470	NO	WELL DRAINED	COMPLEX

Summary: 494.35 acres, 100 percent of analysis area.

NPDES Stormwater Permits

Metadata: http://www.fla-etat.org/est/metadata/npdes_stormwater.htm

Area of Interest Doral Freight (SR 826 EXT) - Alternative #1, analyzed on 03/13/2018.

Footprint analyzed

Permittee	Permit ID
DADE COUNTY	FLS000003
CITY OF HIALEAH	FLS000023
CITY OF HIALEAH GARDENS	FLS000003
TOWN OF MEDLEY	FLS000003

Summary: 494.35 acres, 100 percent of analysis area.

National Bridge Inventory

Metadata: http://www.fla-etat.org/est/metadata/bts_bridge.htm

Area of Interest Doral Freight (SR 826 EXT) - Alternative #1, analyzed on 03/13/2018.

Footprint analyzed

Description
MIAMI CANAL BRIDGE [SR826 NB TO US-27 - 0.8 MI N/O SR-934]
MIAMI CANAL BRIDGE [SR826 SB FROM US27 - 0.8 MI S/O SR-932]
DRESSELS CANAL BRIDGE [SR-826 - 0.1 MI N OF NW 36 ST]
NW 25 STREET BRIDGE [SR-826 SB (870779) - 2.4 MI N/O US-41]
METRO RAIL BRIDGE [SR826 SB TO SR934 - 0.8 MI S/O US 27]
FEC R/R SPUR BRIDGE [SR-826 - 300FT N OF SR934(NW 74ST)]
FEC RR SPUR BRIDGE [SR-826 - N OF NW 74 ST]
SR-826 BRIDGE [NW 58 ST - N.W. 58TH ST / SR 826]

Summary: 8 feature(s) found within buffer.

National Historic Preservation Act - Florida Certified Local Governments

Metadata: <http://www.fla-etat.org/est/metadata/clgbnd.htm>

Area of Interest Doral Freight (SR 826 EXT) - Alternative #1, analyzed on 03/13/2018.

Footprint analyzed

FCLG	Contact Name
MIAMI-DADE COUNTY	MS. SARAH CODY, HISTORIC PRESERVATION CHIEF

Summary: 494.35 acres, 100 percent of analysis area.

National Wetlands Inventory

Wetland areas from the National Wetlands Inventory summarized by wetland system type.

Metadata: <http://www.fla-etat.org/est/metadata/nwip.htm>

Area of Interest Doral Freight (SR 826 EXT) - Alternative #1, analyzed on 03/13/2018.

Footprint analyzed

System	Area of Interest	
	Acr	Pct
PALUSTRINE	11.04	2.23%
RIVERINE	4.36	0.88%

Nonfatal Crashes On Florida Local and State Highway System (SHS) Roadways (2005 - 2007)

Metadata: http://www.fla-etat.org/est/metadata/fdot_crash_2005_2007_nonfatal.htm

Area of Interest Doral Freight (SR 826 EXT) - Alternative #1, analyzed on 03/13/2018.

Footprint analyzed

Calendar Year	0 Ft.
2005	680
2006	520
2007	455

Nonfatal Crashes on Florida Local and State Highway System (SHS) Roadways (2008 - 2009)

Metadata: http://www.fla-etat.org/est/metadata/fdot_crash_2008_2009_nonfatal.htm

Area of Interest Doral Freight (SR 826 EXT) - Alternative #1, analyzed on 03/13/2018.

Footprint analyzed

Calendar Year	0 Ft.
2008	482
2009	450

Nonfatal Crashes on Florida Local and State Highway System (SHS) Roadways (2010)

Metadata: http://www.fla-etat.org/est/metadata/fdot_crash_2010_nonfatal.htm

Area of Interest Doral Freight (SR 826 EXT) - Alternative #1, analyzed on 03/13/2018.

Footprint analyzed

Calendar Year	0 Ft.
2010	592

Nonfatal Crashes on Florida Local and State Highway System (SHS) Roadways (2011)

Metadata: http://www.fla-etat.org/est/metadata/fdot_crash_2011_nonfatal.htm

Area of Interest Doral Freight (SR 826 EXT) - Alternative #1, analyzed on 03/13/2018.

Footprint analyzed

Calendar Year	0 Ft.
2011	532

Nonfatal Crashes on Florida Local and State Highway System (SHS) Roadways (2012)

Metadata: http://www.fla-etat.org/est/metadata/fdot_crash_2012_nonfatal.htm

Area of Interest Doral Freight (SR 826 EXT) - Alternative #1, analyzed on 03/13/2018.

Footprint analyzed

Calendar Year	0 Ft.
2012	570

Nonfatal Crashes on Florida Local and State Highway System (SHS) Roadways (2013)

Metadata: http://www.fla-etat.org/est/metadata/fdot_crash_2013_nonfatal.htm

Area of Interest Doral Freight (SR 826 EXT) - Alternative #1, analyzed on 03/13/2018.

Footprint analyzed

Calendar Year	0 Ft.
2013	675

Nonfatal Crashes on Florida Local and State Highway System (SHS) Roadways (2014)

Metadata: http://www.fla-etat.org/est/metadata/fdot_crash_2014_nonfatal.htm

Area of Interest Doral Freight (SR 826 EXT) - Alternative #1, analyzed on 03/13/2018.

Footprint analyzed

Calendar Year	0 Ft.
2014	801

OGT: Hiking Trails Priorities (2013-2017)

Metadata: http://www.fla-etat.org/est/metadata/trail_prio.htm

Area of Interest Doral Freight (SR 826 EXT) - Alternative #1, analyzed on 03/13/2018.

Footprint analyzed

Name	0 Ft.
MIAMI RIVER GREENWAY	1311.0239

OGT: Multi-Use Trails Opportunities

Metadata: http://www.fla-etat.org/est/metadata/mu_opps.htm

Area of Interest Doral Freight (SR 826 EXT) - Alternative #1, analyzed on 03/13/2018.

Footprint analyzed

Name	0 Ft.
MIAMI RIVER GREENWAY	1311.0239

Onsite Sewage

FDOH Onsite Sewage

Metadata: <http://www.fla-etat.org/est/metadata/septic.htm>

Area of Interest Doral Freight (SR 826 EXT) - Alternative #1, analyzed on 03/13/2018.

Footprint analyzed

Status	Permit Number	Description
ACTIVE	13-SC-1096946	NO DESCRIPT AVAILABLE
ACTIVE	13-SG-30012	NUMANA INVESTMENTS INC
ACTIVE	13-SG-09237	C.A.S.T. MGT. CORP./A NEW AFFAIR FINE HAND CARVED
ACTIVE	13-SC-1270330	NO DESCRIPT AVAILABLE

Status	Permit Number	Description
ACTIVE	13-SC-11635	MILREZ GRUPPE INC.
ACTIVE	13-SG-22066	BELUNA INVESTMENT
ACTIVE	13-SC-1148451	NO DESCRIPT AVAILABLE

Summary: 7 feature(s) found within buffer.

Petroleum Contamination Monitoring Sites

Metadata: <http://www.fla-etat.org/est/metadata/pcts.htm>

Area of Interest Doral Freight (SR 826 EXT) - Alternative #1, analyzed on 03/13/2018.

Footprint analyzed

Facility Status	Facility ID	Name
CLOSURE	8522034	MURTON ROOFING
CLOSURE	8522034	MURTON ROOFING
CLOSURE	8622170	WOLLARD AIRPORT EQUIPMENT CO
CLOSURE	8622170	WOLLARD AIRPORT EQUIPMENT CO
CLOSURE	8522059	ATLAS CHEMICAL CO
NO CLEANUP REQUIRED	8628923	MOTOR SERVICE INC
REPORTED	9807077	BEST TILE DELIVERY CORP
NO CLEANUP REQUIRED	8504123	ABF FREIGHT SYSTEM INC
CLOSURE	8504123	ABF FREIGHT SYSTEM INC
CLOSURE	9809219	ABC TRANSFER SPILL - ROW
NO CLEANUP REQUIRED	9103406	GENERAL TRADING INC
CLOSURE	9103501	TROPIC AIR CONDITIONING
CLOSURE	9103501	TROPIC AIR CONDITIONING
ELIGIBILITY	9201197	SURREYS OF FL INC
CLOSURE	9501644	FRED MCGILVRAY INC-BALFOUR BEATTY YARD
NO CLEANUP REQUIRED	9047483	TROPIC AIR CONDITIONING
NO CLEANUP REQUIRED	9047495	FL DEPT OF TRANSPORTATION-ALPAC REALTY
ELIGIBILITY	9063880	MIAMI SERVICE EXPRESS
NO CLEANUP REQUIRED	8944102	CRUISE AMERICA INC
CLOSURE	8734471	SOUTHERN BELL-MIAMI BSC M6103
NO CLEANUP REQUIRED	9807625	JORGE YESAN-TRUCK ACCIDENT
CLOSURE	8943074	H E NASON INC

Summary: 22 feature(s) found within buffer.

Principal Aquifers of the State of Florida

Metadata: <http://www.fla-etat.org/est/metadata/aquip.htm>

Area of Interest Doral Freight (SR 826 EXT) - Alternative #1, analyzed on 03/13/2018.

Footprint analyzed

Area of Interest

Description	Acr	Pct
BISCAYNE AQUIFER	494.35	100%

RCI-NHD24FLOWLINE intersect (USCG D7)

Metadata: http://www.fla-etat.org/est/metadata/rci_nhd24flow_uscg_d7.htm

Area of Interest Doral Freight (SR 826 EXT) - Alternative #1, analyzed on 03/13/2018.

Footprint analyzed

Description	GNIS Name	NHD ReachCode	Latitude	Longitude
ARTIFICIALPATH AT SR 826/SR 25 FLYOVER	MIAMI CANAL	03090206031080	25.8543487118	-80.3234877187
ARTIFICIALPATH AT SB SR826 FROM E SR25	MIAMI CANAL	03090206031080	25.8545725394	-80.3237888121
CANAL/DITCH AT NW58 ST TO NB SR-826		03090206031112	25.8269960984	-80.3207327401
CANAL/DITCH AT SB SR826 TO NW 58 ST		03090206031112	25.8270775708	-80.3225934649
ARTIFICIALPATH AT PALMETTO EXPWY	MIAMI CANAL	03090206031080	25.853576061	-80.3224483636
CANAL/DITCH AT PALMETTO EXPWY		03090206031106	25.8124337447	-80.3212820187
CANAL/DITCH AT PALMETTO EXPWY		03090206031112	25.8269704251	-80.3216908002
ARTIFICIALPATH AT NB SR 826 TO EB SR25	MIAMI CANAL	03090206031080	25.8528928632	-80.3215293602

Summary: 8 feature(s) found within buffer.

Railroads in the State of Florida

Railroads in the State of Florida, measured in linear feet.

Metadata: http://www.fla-etat.org/est/metadata/rails_transtat.htm

Area of Interest Doral Freight (SR 826 EXT) - Alternative #1, analyzed on 03/13/2018.

Footprint analyzed

Description	0 Ft.
MAINLINE	1309.2834

Rare and Imperiled Fish

Watersheds containing Rare and Imperiled Fish

Metadata: <http://www.fla-etat.org/est/metadata/rarimpwaters.htm>

Area of Interest Doral Freight (SR 826 EXT) - Alternative #1, analyzed on 03/13/2018.

Footprint analyzed

Watershed Name	Common Name
TAMIAMI CANAL	MOUNTAIN MULLET

Summary: 10.67 acres, 2.16 percent of analysis area.

Recharge Areas of the Floridan Aquifer

Metadata: <http://www.fla-etat.org/est/metadata/rcharg.htm>

Area of Interest Doral Freight (SR 826 EXT) - Alternative #1, analyzed on 03/13/2018.

Footprint analyzed

Description	Area of Interest	
	Acr	Pct
DISCHARGE/LESS THAN 1	494.35	100%

Reclass of Wetland Habitats of High Priority to Endangered and Threatened Species in Florida - 2012

Metadata: http://www.fla-etat.org/est/metadata/priority_wetlands_2012_reclass.htm

Area of Interest Doral Freight (SR 826 EXT) - Alternative #1, analyzed on 03/13/2018.

Footprint analyzed

Description	Area of Interest	
	Acr	Pct
1-3 FOCAL SPECIES IN WETLAND AREAS	10.89	2.20%
UNKNOWN DESCRIPTION	483.46	97.80%

Religious Centers (Points)

Metadata: http://www.fla-etat.org/est/metadata/gc_religion.htm

Area of Interest Doral Freight (SR 826 EXT) - Alternative #1, analyzed on 03/13/2018.

Footprint analyzed

Name	Description
BEZERRA DE MENEZES KARDEC SPIRITIST ASSOCIATION	BEZERRA DE MENEZES KARDEC SPIRITIST ASSOCIATION
COMUNIDAD SERVICIOS DE CRISTO	COMUNIDAD SERVICIOS DE CRISTO

Summary: 2 feature(s) found within buffer.

Religious Centers (Polygons)

Metadata: http://www.fla-etat.org/est/metadata/gc_religionbnd.htm

Area of Interest Doral Freight (SR 826 EXT) - Alternative #1, analyzed on 03/13/2018.

Footprint analyzed

Name	Type
BEZERRA DE MENEZES KARDEC SPIRITIST ASSOCIATION	MISC. DENOM. - CHURCH, TEMPLE, SHRINE, CENTER
COMUNIDAD SERVICIOS DE CRISTO	CATHOLIC CHURCHES

Summary: 1.75 acres, .35 percent of analysis area.

SFWMD Canals

Metadata: http://www.fla-etat.org/est/metadata/sfwmd_canals.htm

Area of Interest Doral Freight (SR 826 EXT) - Alternative #1, analyzed on 03/13/2018.

Footprint analyzed

Canal Name	0 Ft.
C-6	1249.6728

SFWMD Industrial Areas 2008

Metadata: http://www.fla-etat.org/est/metadata/lu_sf_industrial_08.htm

Area of Interest Doral Freight (SR 826 EXT) - Alternative #1, analyzed on 03/13/2018.

Footprint analyzed

Land Use Classification	Area of Interest	
	Acr	Pct
1550 OTHER LIGHT INDUSTRY	157.16	31.79%

SFWMD Wetlands 2008

Metadata: http://www.fla-etat.org/est/metadata/lu_sf_wtlnds_08.htm

Area of Interest Doral Freight (SR 826 EXT) - Alternative #1, analyzed on 03/13/2018.

Footprint analyzed

Land Use Classification	Area of Interest	
	Acr	Pct
6172 MIXED SHRUBS	4.3	0.87%

Shared-Use Nonmotorized (SUN) Trail Network in Florida

Metadata: <http://www.fla-etat.org/est/metadata/suntrailnetwork.htm>

Area of Interest Doral Freight (SR 826 EXT) - Alternative #1, analyzed on 03/13/2018.

Footprint analyzed

Corridor	Status
MIAMI RIVER GREENWAY	GAP NO ACQUISITION

Summary: 399.6 linear feet within buffer.

Snail Kite Consultation Area

Metadata: http://www.fla-etat.org/est/metadata/ca_snail_kite.htm

Area of Interest Doral Freight (SR 826 EXT) - Alternative #1, analyzed on 03/13/2018.

Footprint analyzed

Description	Area of Interest	
	Acr	Pct
SNAIL KITE CONSULTATION AREA	494.35	100%

Sole Source Aquifers

Metadata: <http://www.fla-etat.org/est/metadata/epassa.htm>

Area of Interest Doral Freight (SR 826 EXT) - Alternative #1, analyzed on 03/13/2018.

Footprint analyzed

Aquifer

BISCAYNE AQUIFER SSA

Summary: 494.35 acres, 100 percent of analysis area.

Solid Waste Facilities

Metadata: <http://www.fla-etat.org/est/metadata/sldwst.htm>

Area of Interest Doral Freight (SR 826 EXT) - Alternative #1, analyzed on 03/13/2018.

Footprint analyzed

Facility Name

PAULS TIRES

PAULS TIRES

Summary: 2 feature(s) found within buffer.

Storage Tank Contamination Monitoring (STCM)

Storage Tank Contamination Monitoring

Metadata: <http://www.fla-etat.org/est/metadata/stcm.htm>

Area of Interest Doral Freight (SR 826 EXT) - Alternative #1, analyzed on 03/13/2018.

Footprint analyzed

Facility ID	Facility Status	Site type
8629061	CLOSED	FUEL USER/NON-RETAIL
8506449	CLOSED	FUEL USER/NON-RETAIL
9047495	CLOSED	CONTAMINATION SITE
9047483	CLOSED	CONTAMINATION SITE
8628994	CLOSED	FUEL USER/NON-RETAIL
8628635	CLOSED	FUEL USER/NON-RETAIL
9502345	OPEN	DRYCLEANER
9201197	CLOSED	FUEL USER/NON-RETAIL
9103501	CLOSED	FUEL USER/NON-RETAIL
9700718	OPEN	RESIDENTIAL
9103406	CLOSED	CONTAMINATION SITE
8622170	CLOSED	FUEL USER/NON-RETAIL
9807077	CLOSED	OTHER REGULATED FACILITY
8628632	CLOSED	FUEL USER/NON-RETAIL
8945173	OPEN	FUEL USER/NON-RETAIL
8944102	CLOSED	FUEL USER/NON-RETAIL

Facility ID	Facility Status	Site type
9800023	CLOSED	FUEL USER/NON-RETAIL
9063880	CLOSED	FUEL USER/NON-RETAIL
9501644	CLOSED	FUEL USER/NON-RETAIL
8734471	CLOSED	FUEL USER/NON-RETAIL
8504123	OPEN	FUEL USER/NON-RETAIL
8840960	CLOSED	FUEL USER/NON-RETAIL
8628923	CLOSED	FUEL USER/NON-RETAIL
9802519	OPEN	FUEL USER/NON-RETAIL
9807625	CLOSED	EMERGENCY RESPONSE SPILL SITE
9803639	CLOSED	FUEL USER/NON-RETAIL
8522034	CLOSED	FUEL USER/NON-RETAIL
8943074	CLOSED	FUEL USER/NON-RETAIL
8522059	CLOSED	INDUSTRIAL PLANT
9809219	CLOSED	OTHER REGULATED FACILITY

Summary: 30 feature(s) found within buffer.

Summary of Specific Soils - SSURGO

County Soil Survey maps published by the United States Department of Agriculture (USDA) Natural Resources Conservation Service (NRCS) as the Soil Service Geographic (SSURGO) data set.

Metadata: http://www.fl-a-etat.org/est/metadata/nrcs_soils.htm

Area of Interest Doral Freight (SR 826 EXT) - Alternative #1, analyzed on 03/13/2018.

Footprint analyzed

Mapunit Key	Area of Interest	
	Acr	Pct
631573	36.56	7.39%
631579	451.79	91.39%
750490	6	1.21%

Super Act Risk Sources

FDOH Super Act Risk Sources

Metadata: http://www.fl-a-etat.org/est/metadata/superact_risk.htm

Area of Interest Doral Freight (SR 826 EXT) - Alternative #1, analyzed on 03/13/2018.

Footprint analyzed

Substance type	Project	Description
PETROLEUM	SUPER	FMR SURREYS
PETROLEUM	SUPER	MIAMI SERVICE EXPRESS
PETROLEUM	SUPER	BOSTIC STEEL
PETROLEUM	SUPER	RAYMOND INTERNATIONAL
PETROLEUM	SUPER	UNITED CERAMIC TILES, CLOSED

Substance type	Project	Description
PETROLEUM	SUPER	NASON INC
PETROLEUM	SUPER	ABC TRANSFER SPILL
PETROLEUM	SUPER	BEST TILE DEV CORP
PETROLEUM	SUPER	MOTOR SERVICE
PETROLEUM	SUPER	JORGE YESAN TRUCK ACCIDENT

Summary: 10 feature(s) found within buffer.

Surficial Aquifer System FAVA Response Theme

Metadata: http://www.fla-etat.org/est/metadata/fava_sas.htm

Area of Interest Doral Freight (SR 826 EXT) - Alternative #1, analyzed on 03/13/2018.

Footprint analyzed

Description	Area of Interest	
	Acr	Pct
MORE VULNERABLE	473.46	95.77%
UNKNOWN DESCRIPTION	20.89	4.23%

Surficial Geology

Metadata: <http://www.fla-etat.org/est/metadata/surgeo.htm>

Area of Interest Doral Freight (SR 826 EXT) - Alternative #1, analyzed on 03/13/2018.

Footprint analyzed

Description	Area of Interest	
	Acr	Pct
MIAMI LS	494.35	100%

Township Range Section

Public Land Surveys, Township Range Section

Metadata: <http://www.fla-etat.org/est/metadata/plss.htm>

Area of Interest Doral Freight (SR 826 EXT) - Alternative #1, analyzed on 03/13/2018.

Footprint analyzed

Township, Range, Section
53S40E02
53S40E03
53S40E10
53S40E11
53S40E14
53S40E15
53S40E22
53S40E23

Township, Range, Section

53S40E26
53S40E27
53S40E34
53S40E35

Summary: 491.52 acres, 99.43 percent of analysis area.

Toxic Release Inventory Sites

U.S. EPA Toxic Release Inventory

Metadata: <http://www.fla-etat.org/est/metadata/epatri.htm>

Area of Interest Doral Freight (SR 826 EXT) - Alternative #1, analyzed on 03/13/2018.

Footprint analyzed

Facility Name

ATLAS CHEMICAL COMPANY
SERMATECH CASTINGS INC
GENERAL CINEMA BEVERAGES OF MIAMI
WOLLARD AIRPORT EQUIP CO

Summary: 4 feature(s) found within buffer.

Traffic Analysis Zones 2000

Metadata: <http://www.fla-etat.org/est/metadata/taz2000.htm>

Area of Interest Doral Freight (SR 826 EXT) - Alternative #1, analyzed on 03/13/2018.

Footprint analyzed

2000 Population

2253362

Summary: 494.35 acres, 100 percent of analysis area.

Transportation Disadvantaged Service Provider Areas (TDSP) in Florida - 2010

Metadata: <http://www.fla-etat.org/est/metadata/tdsp.htm>

Area of Interest Doral Freight (SR 826 EXT) - Alternative #1, analyzed on 03/13/2018.

Footprint analyzed

County	Description
MIAMI-DADE	MIAMI-DADE TRANSIT AUTHORITY

Summary: 494.35 acres, 100 percent of analysis area.

US EPA National Pollutant Discharge Elimination System (NPDES)

Metadata: <http://www.fla-etat.org/est/metadata/epanpdes.htm>

Area of Interest Doral Freight (SR 826 EXT) - Alternative #1, analyzed on 03/13/2018.

Footprint analyzed

Registry ID	Facility Name
110043751990	FDOT FIN#249653-2-52-01 SR826
110021027217	AMERICAN AIRLINES AREA 5 - MIA
110008994482	MIAMI INTERNATIONAL AIRPORT
110000871520	SERMATECH CASTINS, INC
110044882963	SR826 (PALMETTO EXPY) FROM NW 62ND ST. TO NW 81ST ST.
110058284324	D & W FINE PACK - MIAMI
110035694120	GENERAL CINEMA BEVERAGES OF MIAMI
110043750615	SR-948 (NW 36 ST) & SR-826 FROM NW 79 AVE TO NW 74 AVE
110064426278	TOPP SOLUTIONS, INC.

Summary: 9 feature(s) found within buffer.

US EPA Regulated Air Emissions Facilities (ICIS-AIR)

Metadata: <http://www.fla-etat.org/est/metadata/epair.htm>

Area of Interest Doral Freight (SR 826 EXT) - Alternative #1, analyzed on 03/13/2018.

Footprint analyzed

Facility ID	Facility Name
110016718872	ROYAL AIRLINE LINEN OF FL INC
110007083930	INTERSTATE BRANDS CORP.
110027224634	RAM INVESTMENTS OF SOUTH FLORIDA

Summary: 3 feature(s) found within buffer.

US EPA Resource Conservation and Recovery Act (RCA) Regulated Facilities

US EPA Resource Conservation and Recovery Act (RCRA) Regulated Facilities

Metadata: <http://www.fla-etat.org/est/metadata/eparcra.htm>

Area of Interest Doral Freight (SR 826 EXT) - Alternative #1, analyzed on 03/13/2018.

Footprint analyzed

Facility ID	Facility Name
110057648728	NK NEWLOOK, INC.
110016718872	ROYAL AIRLINE LINEN OF FL INC
110024251076	TMC ENGINE CENTER
110020886656	UNITOR SHIPS SERVICE INC
110007460434	AIRCRAFT COMPOSITE TECHNOLOGIES INC
110005633920	IN PRESS MARKETING CORPORATION
110007431387	ACTION HYDRAULIC INC
110007459785	ATLANTIC MODELS INC
110000871995	ATLAS CHEMICAL COMPANY
110008314840	BAEZ AUTOMOTIVE INC
110007426721	BUGS BURGER BUG KILLERS INC
110044807117	CAF LOGISTICS, LLC

Facility ID	Facility Name
110035717374	CHALLENGE AIR CARGO
110055927671	EVERGREEN METAL RECYCLING
110007431056	DELTA PICTURE FRAME CO
110008328416	DIESEL POWER & INJECTION INC
110007479521	HORIZON INDUSTRIES
110035688994	FOSTER MEDICAL CORP
110007481153	JET POWER INC
110008325197	MEDALLION LEISURE FURNITURE
110007083930	INTERSTATE BRANDS CORP.
110017877582	MILLENIUM ENGINE ASSOC
110007421548	MOTOR SERVICE INC
110008323723	MURTON ROOFING CORP
110008324401	NEFF RENTALS
110007467008	NORTEK REPAIR CENTER INC
110012583739	PROBODY COLLISION CENTER
110012581740	PROPHARMA INC
110007459712	SCANNER COLOR INC
110000871520	SERMATECH CASTINS, INC
110027224634	RAM INVESTMENTS OF SOUTH FLORIDA
110007458410	ROTTO DIESEL INC
110007465992	PENSKE TRUCK LEASING
110012596761	WOLLARD AIRPORT EQUIP CO
110035733070	UNIVERSITY OF MIAMI
110008314831	TRUCKMAX INC
110035694120	GENERAL CINEMA BEVERAGES OF MIAMI
110035611040	HERTZ EQUIPMENT RENTAL
110040144215	ATLANTIC AUTOMOTIVE PAINTS INC
110055444041	RING POWER CORP

Summary: 40 feature(s) found within buffer.

USFWS Ecological Services Area Federally Listed Species

U.S. Fish and Wildlife Service Ecological Services Area Federally Listed Species

Metadata: http://www.fla-etat.org/est/metadata/eso_species.htm

Area of Interest Doral Freight (SR 826 EXT) - Alternative #1, analyzed on 03/13/2018.

Footprint analyzed

County	Office	Mammals	Birds	Fish	Reptiles	Amphibians	Mollusks	Crustaceans	Plants	Plants continued	Ferns and Allies	Invertebrates	Lichen
MIAMI-DADE	SOUTH FLORIDA ESO	FLORIDA BONNETE D BAT, FLORIDA PANTHER ,PUMA,W EST INDIAN MANATEE	AUDUBON'S CRESTED CARACARA, BACHMAN'S WARBLER ,CAPE SABLE SEASIDE SPARROW, EVERGLADE SNAIL KITE, FLORIDA GRASSHOPPER SPARROW, FLORIDA SCRUB-JAY, IVORY- BILLED WOODPECKER, KIRTLAND'S WARBLER ,PIPING PLOVER, RED KNOT, RED- COCKADE WOODPECKER, WOODPECKER, WOOD STORK	GULF STURGEON, SMALLT OOTHSAWFISH	AMERICAN ALLIGATOR, AMERICAN CROCODILE, EASTERN INDIGO SNAKE, HAWKS- BILL SEA TURTLE, LEATHER- BACK SEA TURTLE				BEACH JACQUEMONTIA, BL ODGETT'S SILVERBUSH, CAPE SABLE THOROUGH- WORT, CARTER'S MUSTARD , CARTER'S SMALL-FLOWERED FLAX, CRENULATE LEAD-PLANT, DE LTOID SPURGE, J EVERGLADES BULLY, FLORIDA BRICKELL - BUSH, FLORIDA PINELAND CRABGRASS, FLORIDA PRAIRIE-CLOVER	FLORIDA SEMAPHORE CACTUS, GARBER'S SPURGE, JOHNSON'S SEAGRASS, OKEECHOBEE GOURD, PINELAND SANDFLAX, SMALL'S MILKPEA, TINY POLYGAL	FLORIDA BRISTLE FERN	BARTRAM'S HAIRSTREAK BUTTERFLY, ELKHORN CORAL, FLORIDA LEAFWING BUTTERFLY, MIAMI BLUE BUTTERFLY, SCHAUS SWALLOWTAIL BUTTERFLY, STAGHORN CORAL, S TOCK ISLAND TREE SNAIL	

Summary: 494.35 acres, 100 percent of analysis area.

USGS Geographic Names Information System

Metadata: <http://www.fla-etat.org/est/metadata/gnis.htm>

Area of Interest Doral Freight (SR 826 EXT) - Alternative #1, analyzed on 03/13/2018.

Footprint analyzed

Name

FEDERAL AVIATION ADMINISTRATION BUILDING

Summary: 1 feature(s) found within buffer.

Urbanized Areas

Urban Exclusion Area

Metadata: <http://www.fla-etat.org/est/metadata/urban.htm>

Area of Interest Doral Freight (SR 826 EXT) - Alternative #1, analyzed on 03/13/2018.

Footprint analyzed

Name

MIAMI

Summary: 494.35 acres, 100 percent of analysis area.

Verified Impaired Florida Waters: Run 48 - August 2013

Metadata: http://www.fla-etat.org/est/metadata/impaired_waters.htm

Area of Interest Doral Freight (SR 826 EXT) - Alternative #1, analyzed on 03/13/2018.

Footprint analyzed

Name	Unique Water Body Identifier Number	Impairment(s) that Failed Water Quality Standards
C-4/TAMIAMI CANAL	3286	MERCURY (IN FISH TISSUE)
C-6/MIAMI CANAL	3290	FECAL COLIFORM
C-6/MIAMI CANAL	3290	MERCURY (IN FISH TISSUE)

Summary: 985.49 acres, 199.35 percent of analysis area.

Waste Cleanup Responsible Party Sites - Closed

Metadata: http://www.fla-etat.org/est/metadata/wcu_closed.htm

Area of Interest Doral Freight (SR 826 EXT) - Alternative #1, analyzed on 03/13/2018.

Footprint analyzed

Waste Cleanup Responsible Party Site ID - Closed	Waste Cleanup Responsible Party Site Name - Closed
56004	CHROMALLOY CASTINGS MIAMI CORP (AERO CAST) A/K/A SERMATECH
56004	CHROMALLOY CASTINGS MIAMI CORP (AERO CAST) A/K/A SERMATECH

Summary: 2 feature(s) found within buffer.

Water Management District Boundaries

Metadata: <http://www.fla-etat.org/est/metadata/wmdbnd.htm>

Area of Interest Doral Freight (SR 826 EXT) - Alternative #1, analyzed on 03/13/2018.

Footprint analyzed

Description

SOUTH FLORIDA WATER MANAGEMENT DISTRICT

Summary: 494.35 acres, 100 percent of analysis area.

Waterbody IDs

FDEP Waterbody IDs

Metadata: <http://www.fla-etat.org/est/metadata/wbids.htm>

Area of Interest Doral Freight (SR 826 EXT) - Alternative #1, analyzed on 03/13/2018.

Footprint analyzed

Description

C-6/MIAMI CANAL
C-4/TAMIAMI CANAL

Summary: 494.35 acres, 100 percent of analysis area.

Wireless Antenna Structure Locations

Registered wireless antenna structure locations from the FCC

Metadata: <http://www.fla-etat.org/est/metadata/antreg.htm>

Area of Interest Doral Freight (SR 826 EXT) - Alternative #1, analyzed on 03/13/2018.

Footprint analyzed

FCC Registration Number

Owner

1260461

SBA MONARCH TOWERS II, LLC

Summary: 1 feature(s) found within buffer.

Woodstork Core Foraging Areas

Metadata: http://www.fla-etat.org/est/metadata/woodstork_areas.htm

Area of Interest Doral Freight (SR 826 EXT) - Alternative #1, analyzed on 03/13/2018.

Footprint analyzed

Name	Area of Interest	
	Acr	Pct
WOOD STORK AREAS	494.35	100%

Appendix 1: Analysis Issue Matrix

Doral Freight (SR 826 EXT) Area of Interest

This AOI will be available in the EST until 04/12/2018

Last updated by Alexis Thomas @ FDOT District 6

The table below lists all of the analysis types that have been run for this project, crossreferenced with environmental resource issues.

Analysis Type	Social and Economic						Cultural			Natural				Physical							
	Land Use Changes	Social	Relocation Potential	Farmlands	Aesthetic Effects	Economic	Mobility	Section 4(f) Potential	Historic and Archaeological Sites	Recreation Areas	Wetlands and Surface Waters	Water Quality and Quantity	Floodplains	Wildlife and Habitat	Coastal and Marine	Noise	Air Quality	Contamination	Infrastructure	Navigation	Special Designations
2000 Census Block Data		✓																			
2000 Census Data Block Groups - Housing		✓				✓															
2000 Census Data Block Groups - Income		✓				✓															
2000 Census Data Block Groups - Language		✓				✓															
2000 Census Data Block Groups - Percentages		✓				✓															
2000 Census Data Block Groups - Population Densities		✓				✓															
2000 Census Data Block Groups - Population Totals		✓				✓															
2000 Census Data Block Groups - Transportation		✓				✓															
2000 US Census Block Data - Minority Population greater than 40%		✓				✓															
2001 Intermodal Terminal Facilities							✓														
2003 FFWCC Habitat and Landcover GRID													✓								
2008 SFWMD FL Land Use and Land Cover	✓	✓				✓								✓							
2010 Amtrak Intercity Railroad Terminals		✓				✓	✓												✓		
2010 Census County Demographics		✓				✓															
2010 Census Data Block Groups - Housing		✓				✓															
2010 Census Data Block Groups - Income		✓				✓															
2010 Census Data Block Groups - Language		✓				✓															

Analysis Type	Land Use Changes	Social	Relocation Potential	Farmlands	Aesthetic Effects	Economic	Mobility	Section 4(f) Potential	Historic and Archaeological Sites	Recreation Areas	Wetlands and Surface Waters	Water Quality and Quantity	Floodplains	Wildlife and Habitat	Coastal and Marine	Noise	Air Quality	Contamination	Infrastructure	Navigation	Special Designations
2010 Census Data Block Groups - Percentages		✓				✓															
2010 Census Data Block Groups - Population Densities		✓				✓															
2010 Census Data Block Groups - Population Totals		✓				✓															
2010 Census Data Block Groups - Race and Ethnicity		✓				✓															
2010 Census Data Block Groups - Transportation		✓				✓															
2010 Census Designated Places	✓	✓	✓		✓	✓	✓		✓	✓							✓	✓	✓		✓
2010 US Census Block Data		✓																			
2010 US Census Block Data - Minority Population greater than 40%		✓																			
2011 SWFWMD FL Land Use and Land Cover	✓	✓				✓									✓						
2013 NFWMD FL Land Use and Land Cover	✓	✓				✓									✓						
2014 SJRWMD FL Land Use and Land Cover	✓	✓				✓									✓						
2014 SRWMD FL Land Use and Land Cover	✓	✓				✓									✓						
2016 American Community Survey Block Group Data - Household Language		✓				✓															
2016 American Community Survey Block Group Data - Housing		✓				✓															
2016 American Community Survey Block Group Data - Income		✓				✓															
2016 American Community Survey Block Group Data - Language		✓				✓															
2016 American Community Survey Block Group Data - Percentages		✓				✓															
2016 American Community Survey Block Group Data - Population Densities		✓				✓															
2016 American Community Survey Block Group Data - Population Totals		✓				✓															
2016 American Community Survey Block Group Data - Race and Ethnicity		✓				✓															
2016 American Community Survey Block Group Data - Transportation		✓				✓															
AM Tower Structures																✓				✓	
Abandoned Rails (Subset of BTS Rails)									✓	✓								✓			
Abandoned Rails 2015 (Subset of BTS Rails)									✓	✓								✓			
Adopted Total Maximum Daily Loads (TMDLs) in Florida											✓			✓							
Air Quality Maintenance Areas																	✓				
Airport Runways (Polygons)		✓				✓	✓								✓				✓		

Analysis Type	Land Use Changes	Social	Relocation Potential	Farmlands	Aesthetic Effects	Economic	Mobility	Section 4(f) Potential	Historic and Archaeological Sites	Recreation Areas	Wetlands and Surface Waters	Water Quality and Quantity	Floodplains	Wildlife and Habitat	Coastal and Marine	Noise	Air Quality	Contamination	Infrastructure	Navigation	Special Designations
Airports		✓				✓	✓									✓			✓		
Ambient Air Monitoring Sites																	✓				
American Crocodile Critical Habitat														✓							
American Indian Lands and Native Entities In Florida		✓				✓			✓												✓
Areas of Critical State Concern in Florida																					✓
Atlantic Coast Plants Consultation Area														✓							
Audubons Crested Caracara Occurrences in Florida (1992-2009)														✓							
Aviation Transportation Facilities		✓				✓	✓									✓			✓		
Bald Eagle Nesting Territories														✓							
Basin Management Action Plans (BMAP) Areas in Florida											✓			✓							
Biomedical Waste													✓					✓			
Black Bear Range														✓							
Black Bear Road Kills														✓							
Brownfield Location Boundaries	✓	✓												✓				✓			✓
Bus Transit Routes						✓	✓														
CLIP Version 4 Aggregated CLIP Priorities														✓							
CLIP Version 4 Aquifer Recharge														✓							
CLIP Version 4 Biodiversity Resource Priorities														✓							
CLIP Version 4 Critical Lands and Waters Identification - High Priority Private Wetlands and Uplands														✓							
CLIP Version 4 Florida Ecological Greenways Network														✓							
CLIP Version 4 Landscape Integrity Index														✓							
CLIP Version 4 Landscape Resource Priorities														✓							
CLIP Version 4 Natural Floodplain														✓							
CLIP Version 4 Potential Habitat Richness														✓							
CLIP Version 4 Priority Natural Communities														✓							
CLIP Version 4 Rare Species Habitat Conservation Priorities														✓							
CLIP Version 4 Significant Surface Waters														✓							
CLIP Version 4 Strategic Habitat Conservation Areas														✓							
CLIP Version 4 Surface Water Resource Priorities														✓							
CLIP Version 4 Wetlands														✓							
Cape Sable Seaside Sparrow Consultation Area														✓							

Analysis Type	Land Use Changes	Social	Relocation Potential	Farmlands	Aesthetic Effects	Economic	Mobility	Section 4(f) Potential	Historic and Archaeological Sites	Recreation Areas	Wetlands and Surface Waters	Water Quality and Quantity	Floodplains	Wildlife and Habitat	Coastal and Marine	Noise	Air Quality	Contamination	Infrastructure	Navigation	Special Designations
Cape Sable Seaside Sparrow Historic Range														✓							
Cape Sable Sparrow Critical Habitat														✓							
Caracara Consultation Area														✓					✓		
Cellular Antenna Locations																					
Cemeteries (Points)		✓														✓					
Cemeteries (Polygons)		✓														✓					
Census Bureau Landmarks - Points		✓																			
Census Bureau Landmarks - Polygons		✓																			
Coastal Assessment Framework																					
Coastal Barrier Resource System													✓		✓						✓
Coastal Change Analysis Program - 2010													✓		✓						
Coastal Emergency Management Flood Data												✓	✓		✓						
Coastline												✓	✓								
Community Boundaries (User Defined)		✓																			
Community Centers (Points)		✓																			
Community and Fraternal Center Boundaries in Florida - 2015		✓														✓					
Comprehensive Everglades Restoration Plan (CERP) Project Boundaries										✓	✓	✓	✓	✓	✓			✓			✓
Cooperative Land Cover (CLC v3.2)													✓	✓							
Correctional Facilities		✓												✓					✓		
Cotton Mouse Consultation Area														✓							
County Demographics - 2000 Census		✓				✓															
Critical Habitat for the Reticulated Flatwoods Salamander and Frosted Flatwoods														✓							
Critical Habitat in Florida for the West Indian Manatee - 2005														✓							
Critical Wildlife Area Boundaries														✓							
Crocodile Consultation Area														✓							
Cross Florida Barge Canal Structures		✓					✓								✓						✓
Cultural Centers (Polygons)		✓														✓					
Cultural Centers (Points)		✓														✓					
D1 - Year Built by Decade (1970's)									✓												
D1 - Year Built by Decade (Before 1970)									✓												
D2 - Year Built by Decade (1970's)									✓												

Analysis Type	Land Use Changes	Social	Relocation Potential	Farmlands	Aesthetic Effects	Economic	Mobility	Section 4(f) Potential	Historic and Archaeological Sites	Recreation Areas	Wetlands and Surface Waters	Water Quality and Quantity	Floodplains	Wildlife and Habitat	Coastal and Marine	Noise	Air Quality	Contamination	Infrastructure	Navigation	Special Designations
D2 - Year Built by Decade (Before 1970)									✓												
D3 - Year Built by Decade (1970's)									✓												
D3 - Year Built by Decade (Before 1970)									✓												
D4 - Year Built by Decade (1970's)									✓												
D4 - Year Built by Decade (Before 1970)									✓												
D5 - Year Built by Decade (1970's)									✓												
D5 - Year Built by Decade (Before 1970)									✓												
D6 - Year Built by Decade (1970's)									✓												
D6 - Year Built by Decade (Before 1970)									✓												
D7 - Year Built by Decade (1970's)									✓												
D7 - Year Built by Decade (Before 1970)									✓												
DERM Contaminated Sites in Miami-Dade County													✓					✓			
DFIRM (SFHA) 100 Year Flood Zones												✓	✓								✓
DFIRM 100 Year Floodplain												✓	✓								✓
DFIRM 500 Year Floodplain												✓	✓								✓
DRASTIC Coverage for the Floridan Aquifer System												✓	✓					✓			
DRASTIC Coverage for the Intermediate Aquifer												✓	✓					✓			
DRASTIC Coverage for the Surficial Aquifer System												✓	✓					✓			
Developments of Regional Impact (DRI)							✓									✓					
District 1 Generalized Landuse	✓	✓																			
District 2 Generalized Landuse	✓	✓																			
District 3 Generalized Landuse	✓	✓																			
District 4 Generalized Landuse	✓	✓																			
District 5 Generalized Landuse	✓	✓																			
District 6 Generalized Landuse	✓	✓																			
District 7 Generalized Landuse	✓	✓																			
EPA Water Quality Data Monitoring Stations												✓									
Ecosystem Management Areas														✓							
Enterprise Zones	✓	✓	✓		✓	✓	✓									✓					
Environmental Geology									✓									✓			
Environmentally Sensitive Shorelines													✓	✓	✓						
Existing Recreational Trails		✓						✓		✓						✓					

Analysis Type	Land Use Changes	Social	Relocation Potential	Farmlands	Aesthetic Effects	Economic	Mobility	Section 4(f) Potential	Historic and Archaeological Sites	Recreation Areas	Wetlands and Surface Waters	Water Quality and Quantity	Floodplains	Wildlife and Habitat	Coastal and Marine	Noise	Air Quality	Contamination	Infrastructure	Navigation	Special Designations
FDEM Places of Worship		✓											✓			✓		✓	✓		
FDEP Dry Cleaning Program Sites		✓											✓					✓	✓		
FDEP Institutional Control Registry		✓											✓					✓	✓		
FDEP Mitigation Banks											✓							✓	✓		
FDEP Off Site Contamination Notices												✓						✓	✓		
FDEP Springs 2009												✓									
FDOT RCI Bridges		✓						✓	✓												
FFWCC IWHRS Reclass 2009								✓													
FFWCC Management Areas								✓		✓											
FFWCC Potential Habitat Richness - 2009																					
FFWCC State Manatee Protection Zones																					
FFWCC Strategic Habitat Conservation Areas Priority Rankings - 2009																					
FFWCC Strategic Habitat Conservation Areas Richness - 2009																					
FFWCC Strategic Habitat Conservation Areas by Species - 2009																					
FFWCC Wildlife Observations																					
FNAI Bird Rookeries																					
FNAI Element Occurrence																					
FWC 1999 Wading Bird Rookery Surveys																					
FWC Black Bear Nuisance Reports																					
Facility Crossings		✓																			
Fatal Crashes On Florida Local and State Highway System (SHS) Roadways (2005 - 2007)	✓	✓						✓	✓												
Fatal Crashes on Florida Local and State Highway System (SHS) Roadways (2008 - 2009)	✓	✓						✓	✓												
Fatal Crashes on Florida Local and State Highway System (SHS) Roadways (2010)	✓	✓						✓	✓												
Fatal Crashes on Florida Local and State Highway System (SHS) Roadways (2011)	✓	✓						✓	✓												
Fatal Crashes on Florida Local and State Highway System (SHS) Roadways (2012)	✓	✓						✓	✓												
Fatal Crashes on Florida Local and State Highway System (SHS) Roadways (2013)	✓	✓						✓	✓												
Fatal Crashes on Florida Local and State Highway System (SHS) Roadways (2014)	✓	✓						✓	✓												

Analysis Type	Land Use Changes	Social	Relocation Potential	Farmlands	Aesthetic Effects	Economic	Mobility	Section 4(f) Potential	Historic and Archaeological Sites	Recreation Areas	Wetlands and Surface Waters	Water Quality and Quantity	Floodplains	Wildlife and Habitat	Coastal and Marine	Noise	Air Quality	Contamination	Infrastructure	Navigation	Special Designations
Federal Aviation Administration Obstructions							✓												✓		
Final Designation of Critical Habitat in Florida for Anaea Troglodyta Floridaalis (Florida Leafwing Butterfly) - 2014														✓							
Final Designation of Critical Habitat in Florida for Chromolaena Frustrata (Cape Sable Thoroughwort) - 2014														✓							
Final Designation of Critical Habitat in Florida for Strymon Acis (Bartram's Scrub-Hairstreak) - 2014														✓							
Final Designation of Critical Habitat in Florida for the Elkhorn and Staghorn Corals - 2009														✓							
Final Designation of Critical Habitat in Florida for the Smalltooth Sawfish - 2009														✓							
Fixed-Guideway Transit Network Stations						✓	✓														
Fixed-Guideway Transit and Ferry Network						✓	✓														
Florida 5 Year Crash Rates	✓	✓					✓		✓												
Florida Artificial Reefs															✓						
Florida Bonneted Bat Consultation Area														✓							
Florida Forever BOT Projects	✓		✓			✓		✓		✓				✓							✓
Florida Grasshopper Sparrow Consultation Area														✓							
Florida Invasive Plants														✓							
Florida Managed Areas										✓				✓							
Florida National Wildlife Refuges														✓		✓					
Florida Panther Mortality (1972 through August 2010)														✓							
Florida Reef Locations and Names															✓						
Florida Sand Skink and Blue-tailed (Bluetail) Mole Skink Suitability														✓							
Florida Scenic Highways and Byways																✓					✓
Florida Sea Grass Bed Scar Damage															✓						
Florida Site File Archaeological or Historic Sites		✓						✓	✓												
Florida Site File Areas with No Field Survey Project Boundary Present									✓												
Florida Site File Cemeteries		✓						✓	✓							✓					
Florida Site File Field Survey Project Boundaries		✓						✓	✓												
Florida Site File Historic Bridges		✓						✓	✓												
Florida Site File Historic Standing Structures		✓						✓	✓												

Analysis Type	Land Use Changes	Social	Relocation Potential	Farmlands	Aesthetic Effects	Economic	Mobility	Section 4(f) Potential	Historic and Archaeological Sites	Recreation Areas	Wetlands and Surface Waters	Water Quality and Quantity	Floodplains	Wildlife and Habitat	Coastal and Marine	Noise	Air Quality	Contamination	Infrastructure	Navigation	Special Designations
Florida Site File Resource Groups		✓						✓	✓												
Florida Species Observations 2007														✓							
Florida State Parks										✓				✓		✓		✓			
Floridan Aquifer System FAVA Response Theme												✓						✓			
Fm Tower Structures																✓			✓		
Forest Inventory and Analysis														✓							
Freshwater Mussels Critical Habitat														✓							
Front Porch Communities		✓																			
Future Land Use 2008	✓	✓				✓															
Generalized Agricultural Land Use				✓																	
Geocoded Assisted Housing		✓																			
Geocoded Civic Centers		✓																			
Geocoded Fire Stations		✓																			
Geocoded Government Buildings		✓																			
Geocoded Health Care Facilities		✓														✓					
Geocoded Homeowner and Condominium Associations		✓														✓					
Geocoded Hospitals	✓	✓							✓							✓				✓	
Geocoded Laser Facilities		✓														✓					
Geocoded Law Enforcement Facilities		✓														✓					
Geocoded Schools		✓	✓							✓						✓		✓			
Geocoded Social Service Facilities		✓																			
Geocoded Veteran Facilities		✓				✓															
Geological Features																					
Golf Courses									✓	✓											
Gopher Tortoise Relocation Permit Recipient Sites in Florida														✓							
Groundwater Monitoring Wells		✓																			
Group Care Facilities		✓														✓					
Gulf Sturgeon Critical Marine Habitat														✓							
Gulf Sturgeon Critical Riverine Habitat														✓							
HUD Empowerment Zones / Enterprise Communities	✓	✓	✓		✓	✓	✓									✓					
Hazardous Waste Facilities													✓					✓	✓		
Hydrologic Cataloging Units of Florida												✓									

Analysis Type	Land Use Changes	Social	Relocation Potential	Farmlands	Aesthetic Effects	Economic	Mobility	Section 4(f) Potential	Historic and Archaeological Sites	Recreation Areas	Wetlands and Surface Waters	Water Quality and Quantity	Floodplains	Wildlife and Habitat	Coastal and Marine	Noise	Air Quality	Contamination	Infrastructure	Navigation	Special Designations
Impact on Prescribed Burning												✓		✓				✓			
Intermediate Aquifer System FAVA Response Theme												✓		✓				✓			
Johnson Seagrass Critical Habitat											✓			✓	✓						
Key Deer Consultation Area														✓	✓						
Lake Wales Ridge Plants Consultation Area														✓	✓						
Large Quantity Generators of Hazardous Waste													✓					✓	✓		
Limited Use Drinking Water Wells												✓						✓	✓		
List of Aquatic Preserves												✓	✓		✓			✓	✓		✓
List of Hydric Soils Classified by NRCS									✓		✓			✓	✓			✓			
List of Specific Soils - SSURGO				✓							✓			✓	✓						
Local Florida Parks and Recreational Facility Boundaries		✓								✓				✓	✓						
Lower Keys Marsh Rabbit Consultatio Area											✓			✓							
Major Dams - 2010											✓	✓	✓		✓				✓	✓	
Managed Burn Zones (Lake Wales Ridge)														✓			✓				
Manatee Consultation Area														✓							
Mangroves										✓	✓		✓	✓	✓						✓
Miami-Dade Keys Plants Consultation Area														✓							
Migrant Labor Camps		✓	✓			✓	✓														
Mitigation Property managed by NFWMD											✓								✓		
Mobile Home and RV Parks		✓	✓			✓	✓														
NPDES Stormwater Permits																		✓	✓		✓
NWFMD Agricultural Lands 2013				✓														✓	✓		
NWFMD Industrial Areas 2013																	✓				
NWFMD Residential Areas 2013		✓	✓		✓											✓	✓				
NWFMD Wetlands 2013											✓			✓							
National Bridge Inventory		✓						✓	✓												
National Estuarine Research Reserves								✓				✓	✓		✓						✓
National Forests								✓		✓				✓							✓
National Historic Preservation Act - Florida Certified Local Governments								✓	✓												✓
National Marine Sanctuary Areas														✓	✓	✓					
National Park Projects								✓		✓				✓	✓	✓					

Analysis Type	Land Use Changes	Social	Relocation Potential	Farmlands	Aesthetic Effects	Economic	Mobility	Section 4(f) Potential	Historic and Archaeological Sites	Recreation Areas	Wetlands and Surface Waters	Water Quality and Quantity	Floodplains	Wildlife and Habitat	Coastal and Marine	Noise	Air Quality	Contamination	Infrastructure	Navigation	Special Designations
National Parks and Seashores								✓		✓				✓	✓	✓					
National Priority List Sites																		✓			
National Register of Historic Places		✓						✓	✓												
National Wetlands Inventory										✓										✓	
Noise Barriers					✓											✓					
Nonfatal Crashes On Florida Local and State Highway System (SHS) Roadways (2005 - 2007)	✓	✓					✓		✓												
Nonfatal Crashes on Florida Local and State Highway System (SHS) Roadways (2008 - 2009)	✓	✓					✓		✓												
Nonfatal Crashes on Florida Local and State Highway System (SHS) Roadways (2010)	✓	✓					✓		✓												
Nonfatal Crashes on Florida Local and State Highway System (SHS) Roadways (2011)	✓	✓					✓		✓												
Nonfatal Crashes on Florida Local and State Highway System (SHS) Roadways (2012)	✓	✓					✓		✓												
Nonfatal Crashes on Florida Local and State Highway System (SHS) Roadways (2013)	✓	✓					✓		✓												
Nonfatal Crashes on Florida Local and State Highway System (SHS) Roadways (2014)	✓	✓					✓		✓												
Northern Everglades and Estuaries Protection Program (NEEP) Watersheds - 2011										✓	✓										
Nuclear Site Locations																		✓			
OGT: Hiking Trails Priorities (2013-2017)		✓					✓	✓		✓											
OGT: Multi-Use Trails Opportunities		✓					✓	✓		✓											
OGT: Paddling Trails Opportunities		✓					✓	✓		✓											
Ocean Dredged Material Disposal Sites															✓						
Okeechobee Gourd Consultation Area														✓							
Onsite Sewage											✓	✓						✓			
Other Outstanding Florida Waters											✓		✓								✓
Panther Consultation Area														✓							
Panther Zones														✓							
Parcel Derived Civic Centers		✓																			
Parcel Derived Health Care Facilities		✓														✓					
Parcel Derived Intermodal Facilities		✓																			
Parcel Derived Right of Ways		✓																			

Analysis Type	Land Use Changes	Social	Relocation Potential	Farmlands	Aesthetic Effects	Economic	Mobility	Section 4(f) Potential	Historic and Archaeological Sites	Recreation Areas	Wetlands and Surface Waters	Water Quality and Quantity	Floodplains	Wildlife and Habitat	Coastal and Marine	Noise	Air Quality	Contamination	Infrastructure	Navigation	Special Designations
Parcel Derived Schools		✓						✓	✓	✓						✓		✓	✓		
Parcel Derived Social Service Facilities		✓																			
Parks and Recreational Facilities (Points)		✓								✓						✓					
Petroleum Contamination Monitoring Sites													✓					✓	✓		
Phosphorous Restrictive Basins												✓									
Piping Plover Consultation Area														✓							
Piping Plover Critical Habitat														✓							
Planned Unit Development	✓	✓				✓								✓		✓					✓
Potable Water Wells	✓											✓		✓							✓
Potential Navigable Waterways							✓			✓			✓		✓					✓	✓
Prime Farm Land				✓																✓	✓
Prime Farmland in Florida with Associated Level 3 Water Management District Land Use Descriptions				✓																	
Principal Aquifers of the State of Florida												✓									
Proposed Designation of Critical Habitat in Florida for Brickellia Mosieri (Florida Brickell-Bush) - 2013														✓							
Proposed Designation of Critical Habitat in Florida for Linum Carteri Carteri (Carter's Small-Flowered Flax) - 2013														✓							
Public Land		✓						✓			✓	✓		✓							✓
RCI - Wildlife Crossings											✓			✓							
RCI-NHD24FLOWLINE intersect (USCG D7)														✓						✓	✓
RCI-NHD24FLOWLINE intersect (USCG D8)														✓					✓	✓	
Railroads in the State of Florida		✓					✓									✓			✓		
Rare and Imperiled Fish														✓							
Rare and Imperiled Fish in Florida														✓							
Recharge Areas of the Floridan Aquifer												✓									
Reclass of Wetland Habitats of High Priority to Endangered and Threatened Species in Florida - 2012														✓							
Red-Cockaded Woodpecker Consultation Area														✓							
Red-cockaded Woodpecker Active and Inactive Occurrences in Florida - 2005														✓							
Religious Centers (Points)		✓														✓					
Religious Centers (Polygons)		✓														✓					
Restoration Area Plans and Non-BMAP TMDL Implementation												✓									

Analysis Type	Land Use Changes	Social	Relocation Potential	Farmlands	Aesthetic Effects	Economic	Mobility	Section 4(f) Potential	Historic and Archaeological Sites	Recreation Areas	Wetlands and Surface Waters	Water Quality and Quantity	Floodplains	Wildlife and Habitat	Coastal and Marine	Noise	Air Quality	Contamination	Infrastructure	Navigation	Special Designations
SFWMD - Save Our Rivers Lands	✓							✓		✓		✓									✓
SFWMD Agricultural Lands 2008				✓														✓			
SFWMD Canals												✓									✓
SFWMD Industrial Areas 2008																✓	✓				
SFWMD Residential Areas 2008		✓	✓		✓											✓	✓				✓
SFWMD Wetlands 2008											✓			✓							✓
SJRWMD Agricultural Lands 2014				✓														✓			
SJRWMD Industrial Areas 2014																	✓	✓			
SJRWMD Residential Areas 2014		✓	✓		✓											✓	✓				
SJRWMD Spring Capture Zones (Springsheds) - 2013												✓									
SJRWMD Springs and Seeps 2007											✓	✓									✓
SJRWMD Wetlands 2014											✓			✓							✓
SJWMD - Save Our Rivers Lands	✓							✓		✓		✓									✓
SRWMD Agricultural Lands 2014				✓														✓			
SRWMD Industrial Areas 2014																	✓	✓			
SRWMD Residential Areas 2014		✓	✓		✓											✓	✓				
SRWMD Springs Locations											✓			✓							✓
SRWMD Wetlands 2014											✓			✓							✓
SWFWM Works of the District												✓									✓
SWFWMD Agricultural Lands 2011				✓														✓	✓		✓
SWFWMD Dredge and Fill Permits																		✓	✓		✓
SWFWMD Environmental Resource Permit Project Activity Areas												✓						✓	✓		✓
SWFWMD Industrial Areas 2011																	✓				
SWFWMD Residential Areas 2011		✓	✓		✓											✓	✓				
SWFWMD Storm Water Management Permit Points												✓						✓	✓		✓
SWFWMD Water Use Permit Boundaries												✓						✓	✓		✓
SWFWMD Well Construction Permit Locations												✓						✓	✓		✓
SWFWMD Wetlands 2011											✓			✓							✓
Sand Skink Consultation Area														✓	✓						
Schaus Swallowtail Butterfly Consultation Area														✓	✓						
Scrub Jay Consultation Area														✓	✓						
Scrub Jay Occurrences in Florida (1992-1993)														✓	✓						

Analysis Type	Land Use Changes	Social	Relocation Potential	Farmlands	Aesthetic Effects	Economic	Mobility	Section 4(f) Potential	Historic and Archaeological Sites	Recreation Areas	Wetlands and Surface Waters	Water Quality and Quantity	Floodplains	Wildlife and Habitat	Coastal and Marine	Noise	Air Quality	Contamination	Infrastructure	Navigation	Special Designations
Scrub Jay Service Area														✓							
Sea Turtle Beach Survey														✓							
Seagrass Beds (Showing Continuous/Discontinuous)											✓			✓	✓						
Sensitive Karst Areas in the SWFWMD - 2002												✓						✓			✓
Shared-Use Nonmotorized (SUN) Trail Network in Florida		✓					✓	✓		✓						✓					
Shorebird Breeding Survey 2016														✓	✓						
Short-Tailed Hawk and Swallow-Tailed Kite Nests														✓	✓						
Snail Kite Consultation Area														✓	✓						
Snail Kite Critical Habitat														✓	✓						
Snail Kite Priority Management Zones														✓	✓						
Sole Source Aquifers											✓	✓									✓
Solid Waste Facilities		✓											✓					✓	✓		
South Florida Water Management District Critical Restoration Project										✓	✓	✓	✓	✓	✓			✓			✓
Special or Outstanding Florida Waters												✓									✓
State Forests								✓		✓				✓							✓
State Historic Highways									✓												
State Owned Florida Managed Areas- June 2017	✓							✓		✓											✓
State Owned Parks and Recreational Facilities Boundaries in Florida - 2017	✓							✓		✓											✓
State funded Hazardous Waste Cleanup Sites												✓	✓					✓	✓		
Stock Island Tree Snail Consultation Area														✓							
Storage Tank Contamination Monitoring (STCM)													✓					✓	✓		
Submerged Lands Act	✓					✓	✓	✓							✓						
Subsidence Incident Reports for the State of Florida												✓						✓			✓
Summary of Hydric Soils Classified by NRCS											✓			✓							
Summary of Specific Soils - SSURGO				✓					✓		✓			✓				✓	✓		
Super Act Risk Sources											✓	✓	✓					✓	✓		
Super Act Wells											✓	✓	✓					✓	✓		
Superfund Hazardous Waste Sites											✓	✓	✓					✓			
Surface Water Classification											✓	✓	✓								
Surficial Aquifer System FAVA Response Theme											✓	✓	✓					✓			
Surficial Geology											✓	✓	✓					✓			

Analysis Type	Land Use Changes	Social	Relocation Potential	Farmlands	Aesthetic Effects	Economic	Mobility	Section 4(f) Potential	Historic and Archaeological Sites	Recreation Areas	Wetlands and Surface Waters	Water Quality and Quantity	Floodplains	Wildlife and Habitat	Coastal and Marine	Noise	Air Quality	Contamination	Infrastructure	Navigation	Special Designations
Swallet Locations in Florida - 2007												✓						✓			✓
TNC Ecological Resource Conservation Areas														✓							
Television Broadcast Structure Locations																✓			✓		
Threatened or Endangered Species														✓							
Township Range Section	✓								✓		✓	✓		✓							
Toxic Release Inventory Sites																		✓			
Traffic Analysis Zones 2000							✓														
Transportation Disadvantaged Service Provider Areas (TDSP) in Florida - 2010							✓									✓					
Treaters, Storers, and Disposers of Hazardous Waste													✓					✓	✓		
U.S. Military Installations	✓															✓					
US Army Corps of Engineers Ports															✓						
US Coast Guard Aids to Navigation															✓						
US EPA National Pollutant Discharge Elimination System (NPDES)												✓						✓	✓		
US EPA Power Plants																	✓	✓	✓		✓
US EPA Regulated Air Emissions Facilities (ICIS-AIR)																	✓	✓	✓		
US EPA Resource Conservation and Recovery Act (RCA) Regulated Facilities																		✓			
USFWS Ecological Services Area Federally Listed Species														✓							
USGS Geographic Names Information System		✓														✓					
USGS Springs (SRWMD)												✓									
Urbanized Areas				✓								✓				✓					
Verified Impaired Florida Waters: Run 48 - August 2013												✓		✓							
WBIDs with Verified Nutrient or Dissolved Oxygen Impairment or Adopted TMDLs or RAPs for the State of Florida												✓		✓							
Waste Cleanup Responsible Party Sites - Closed													✓					✓	✓		
Waste Cleanup Responsible Party Sites - Inactive													✓					✓	✓		
Waste Cleanup Responsible Party Sites - Open													✓					✓	✓		
Wastewater Facilities		✓																	✓		
Water Management District Boundaries											✓					✓					
Water Management District Owned Lands	✓							✓	✓	✓		✓		✓							✓
Waterbody IDs												✓	✓	✓				✓			

Analysis Type	Land Use Changes	Social	Relocation Potential	Farmlands	Aesthetic Effects	Economic	Mobility	Section 4(f) Potential	Historic and Archaeological Sites	Recreation Areas	Wetlands and Surface Waters	Water Quality and Quantity	Floodplains	Wildlife and Habitat	Coastal and Marine	Noise	Air Quality	Contamination	Infrastructure	Navigation	Special Designations	
Waterfronts Florida Program Designated Communities																						
Wild and Scenic Rivers												✓				✓						✓
Wireless Antenna Structure Locations														✓					✓			
Woodstork Core Foraging Areas														✓								
Woodstork Nests														✓								✓