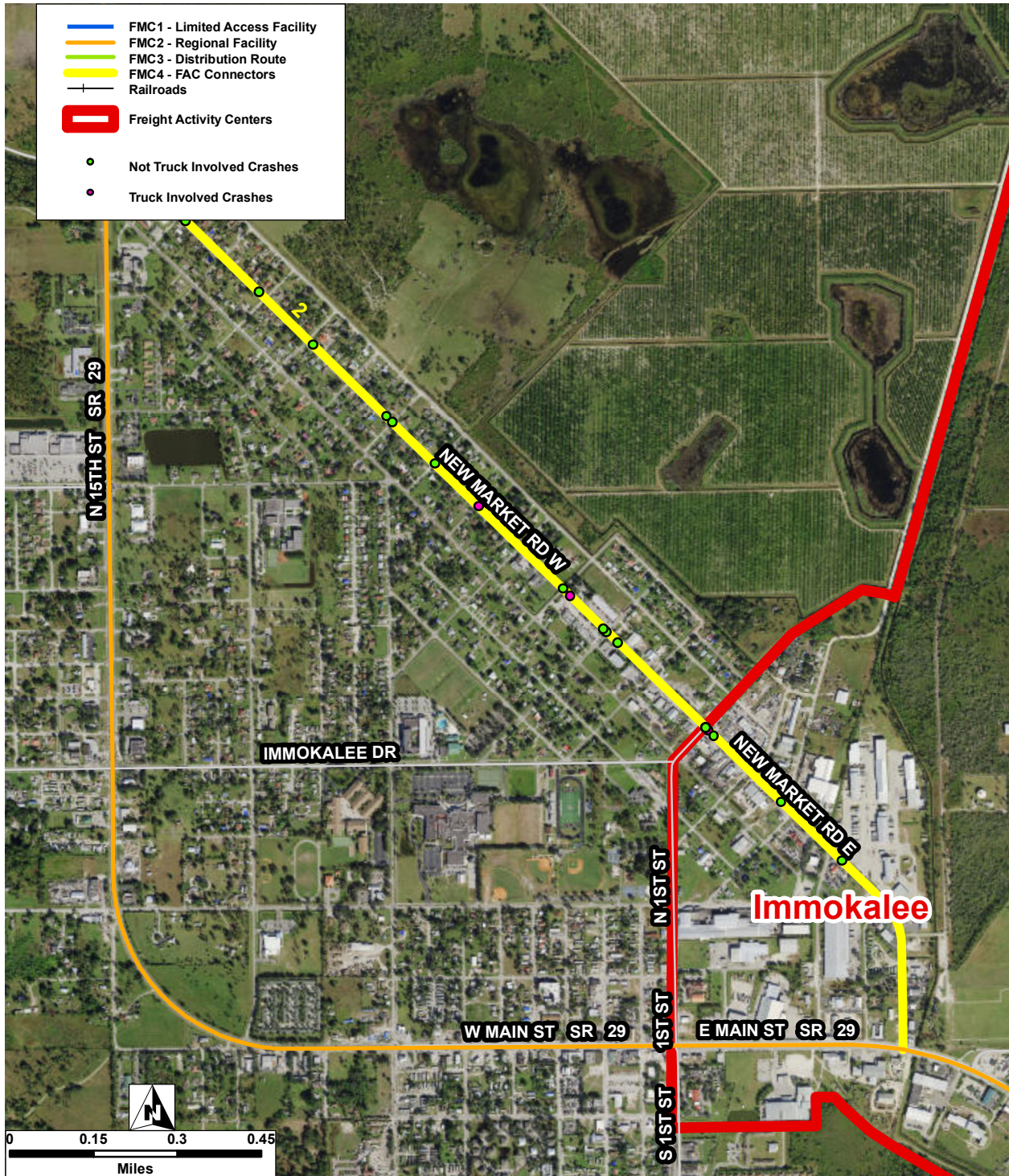


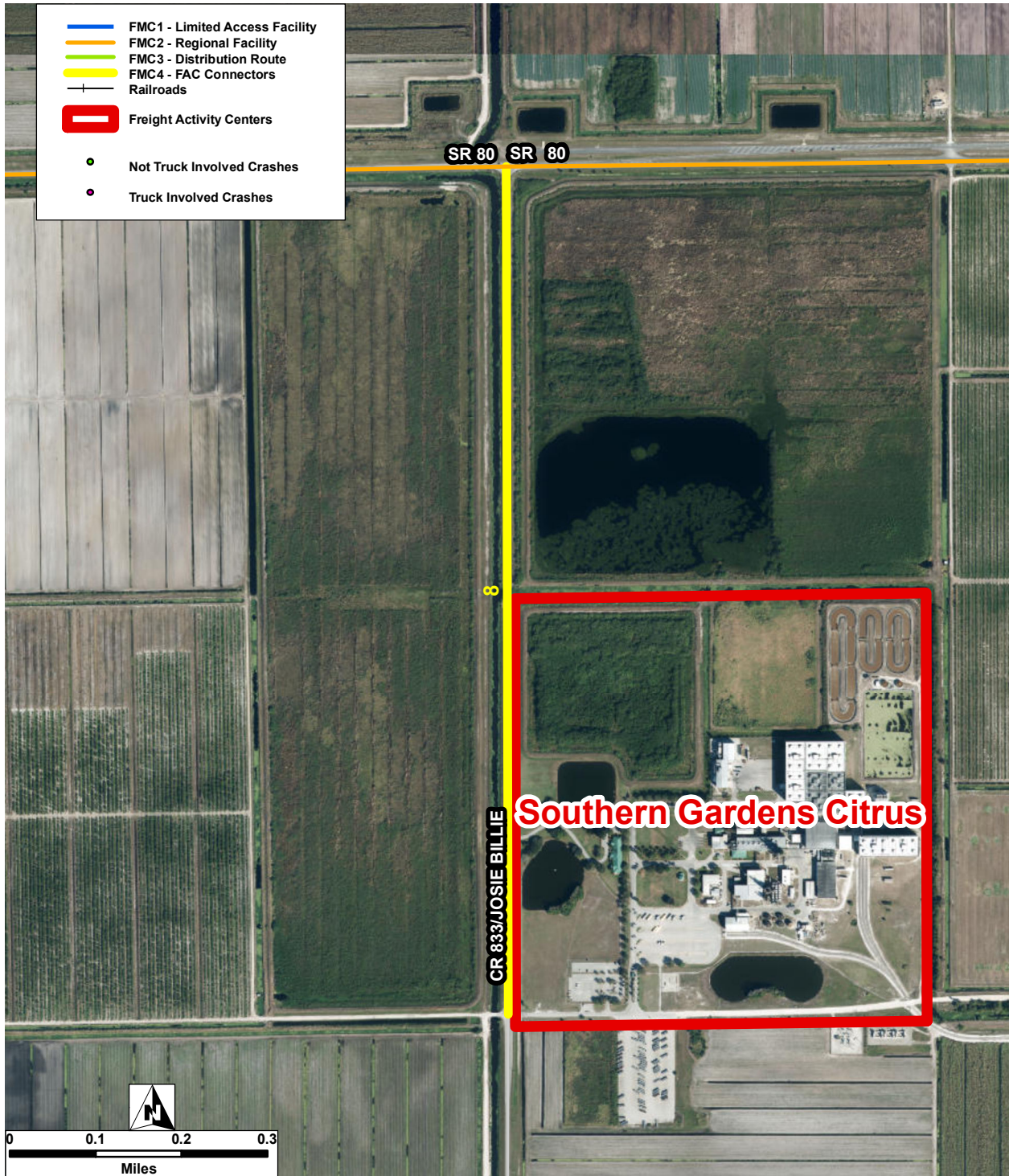
Appendix C



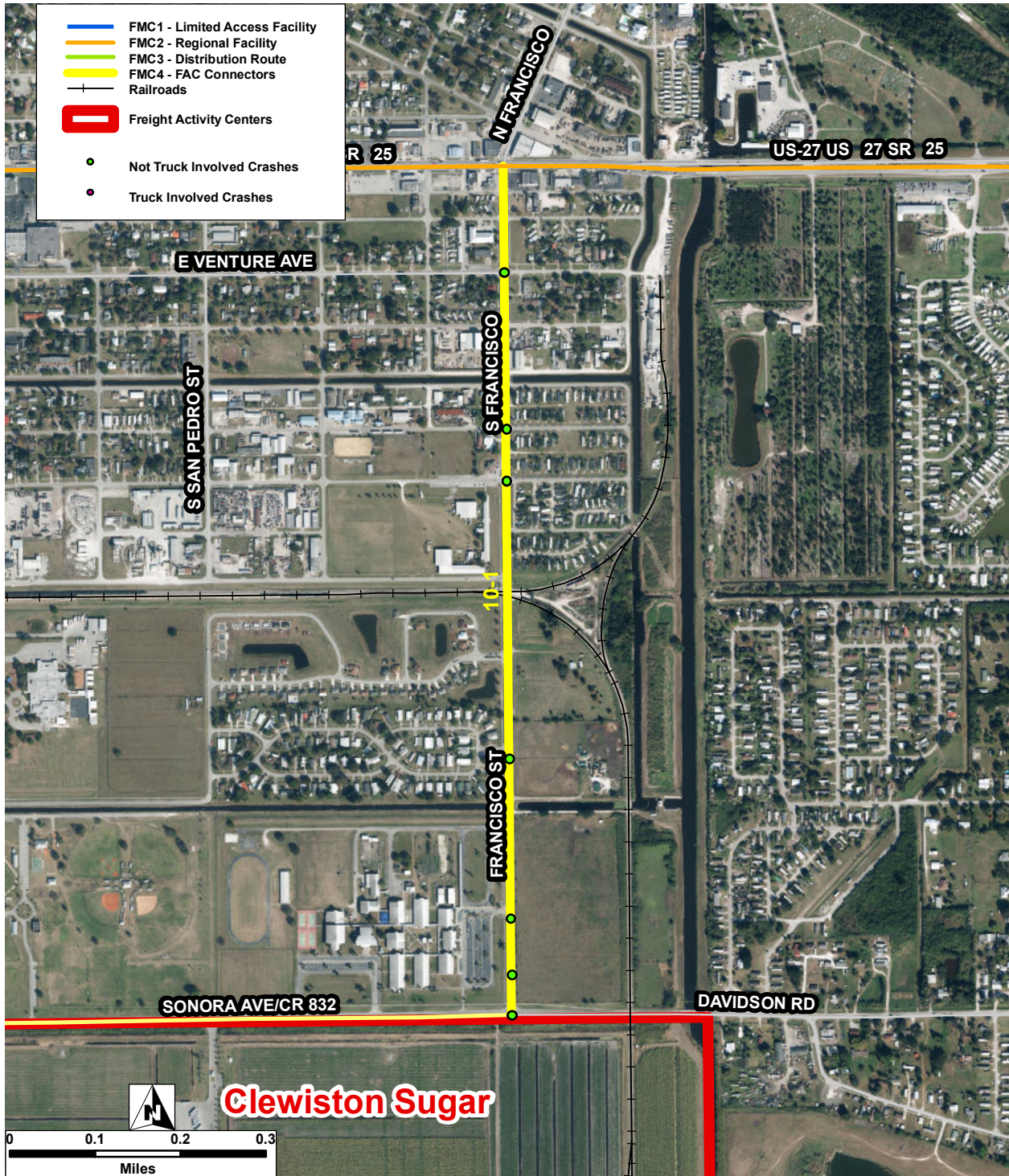
Connector ID:	1	Street:	Airport Rd		
FAC ID:	1	FAC Name:	Punta Gorda Airport		
Total Crashes:	0	Crash Rate Per Mile:	Truck Involved Crashes: 0		
Fatal Crashes:	0	# of Injuries:	0	Truck Involved Fatal Crashes:	0
Injury Crashes:	0	# of Fatalities:	0	Truck Involved Injury Crashes:	0



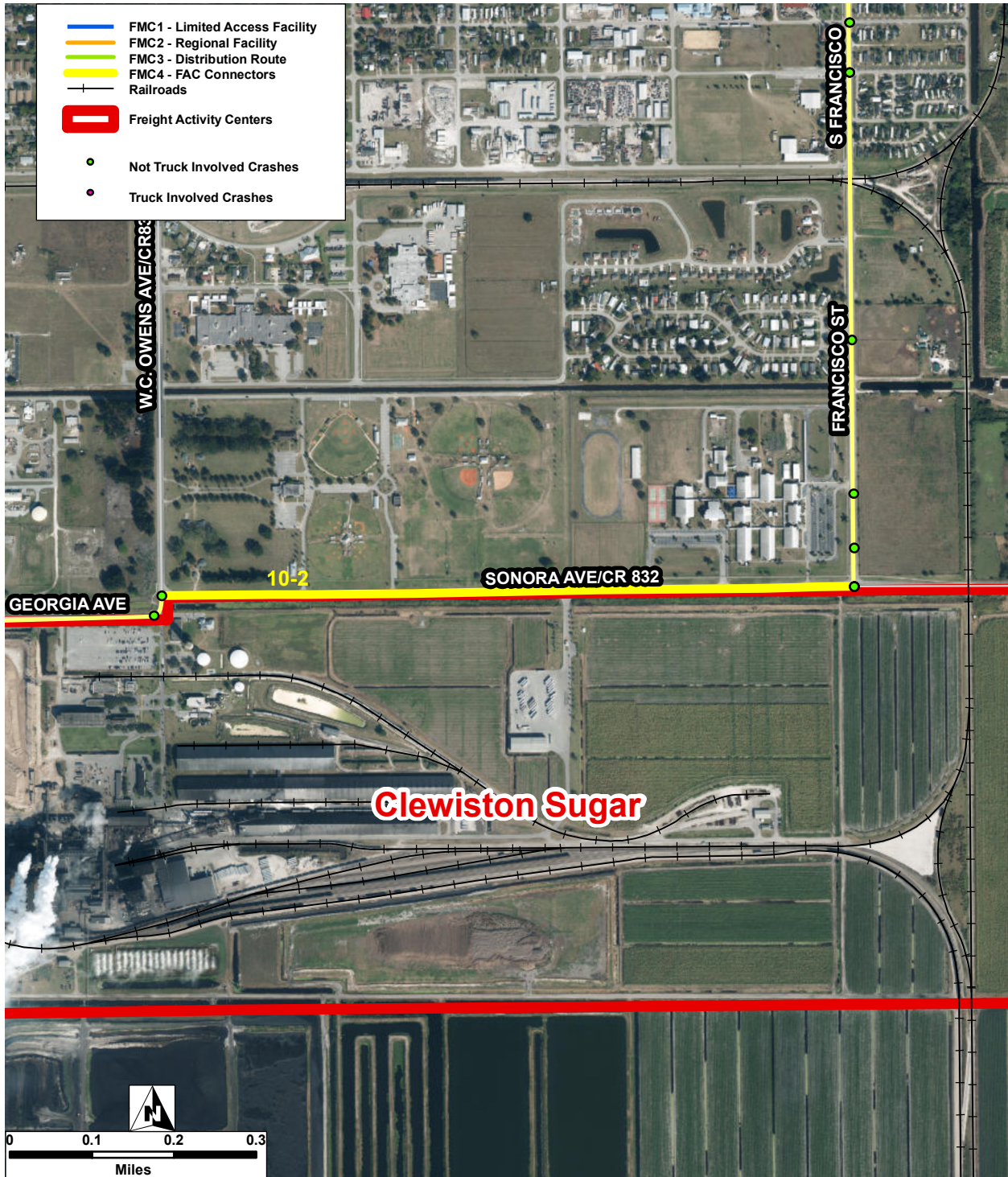
Connector ID:	2	Street:	New Market Rd / CR 29		
FAC ID:	2	FAC Name:	Immokalee		
Total Crashes:	24	Crash Rate Per Mile:	10.76	Truck Involved Crashes:	4
Fatal Crashes:	0	# of Injuries:	25	Truck Involved Fatal Crashes:	0
Injury Crashes:	14	# of Fatalities:	0	Truck Involved Injury Crashes:	0



Connector ID:	8	Street:	CR 833
FAC ID:	8	FAC Name:	Southern Gardens Citrus
Total Crashes:	0	Crash Rate Per Mile:	
Fatal Crashes:	0	# of Injuries:	0
Injury Crashes:	0	# of Fatalities:	0
		Truck Involved Crashes:	0
		Truck Involved Fatal Crashes:	0
		Truck Involved Injury Crashes:	0



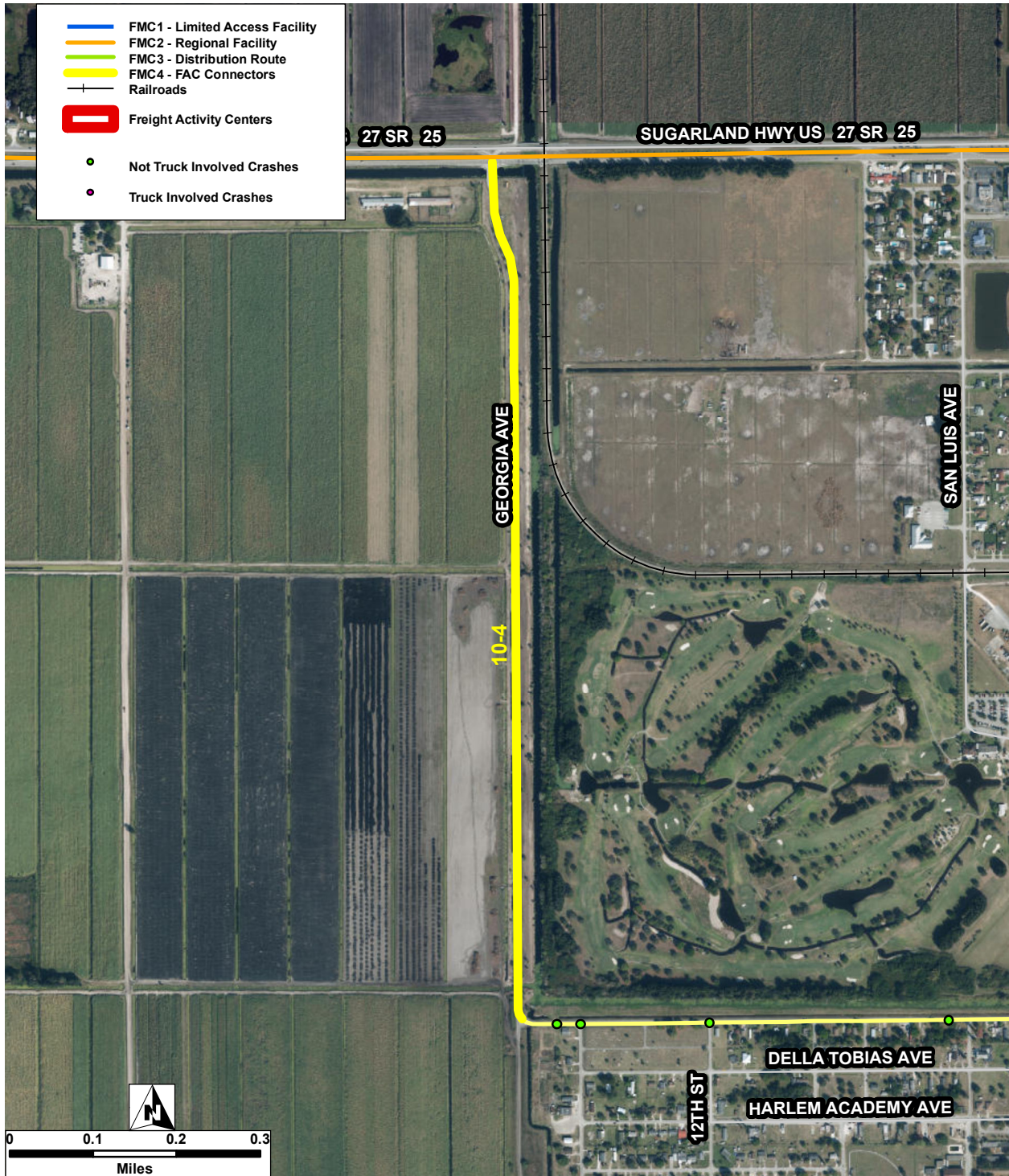
Connector ID:	10-1	Street:	Francisco St / CR 832		
FAC ID:	10	FAC Name:	Clewiston Sugar		
Total Crashes:	14	Crash Rate Per Mile:	14.09	Truck Involved Crashes:	0
Fatal Crashes:	1	# of Injuries:	22	Truck Involved Fatal Crashes:	0
Injury Crashes:	8	# of Fatalities:	1	Truck Involved Injury Crashes:	0



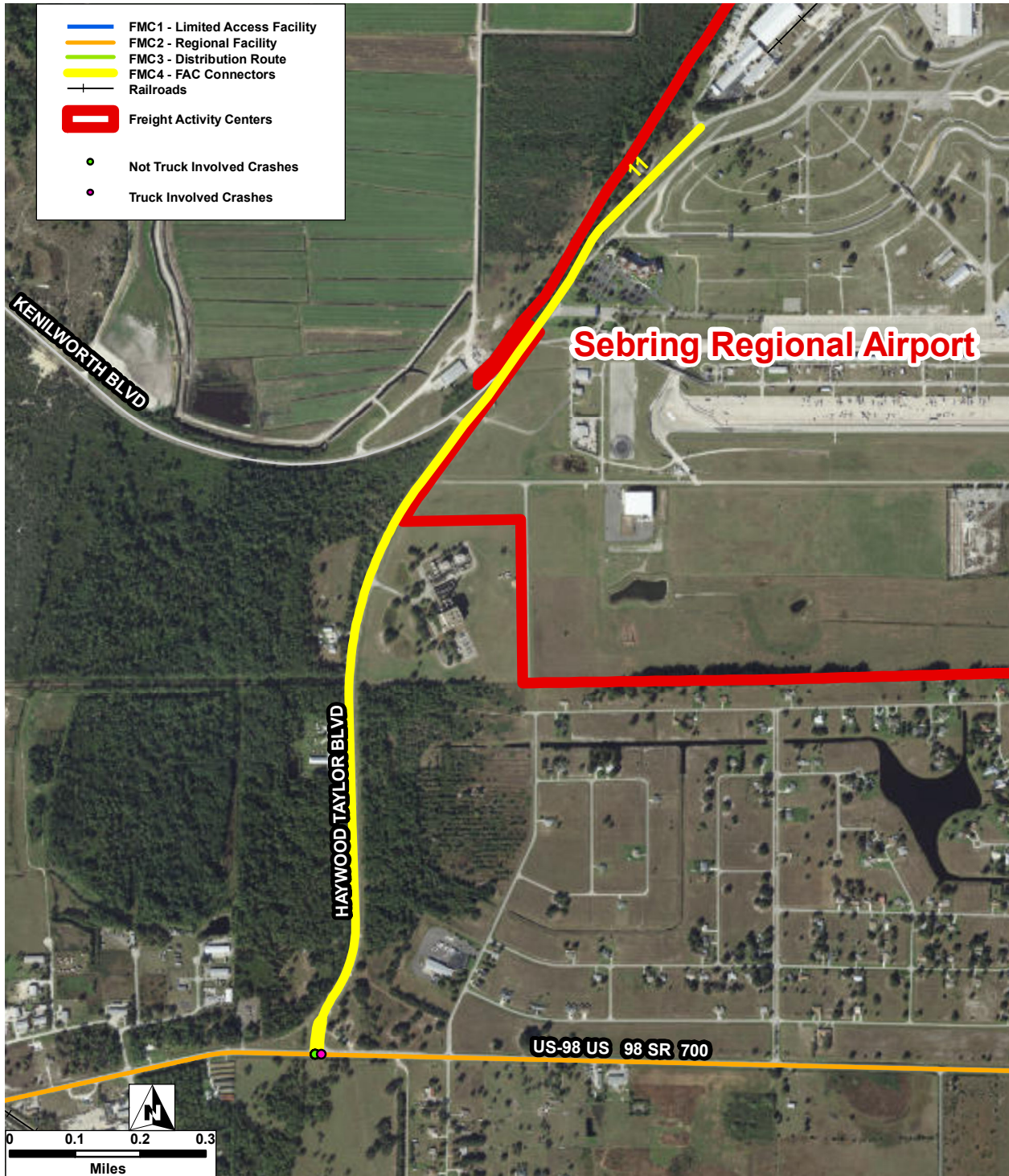
Connector ID:	10-2	Street:	Sonora Ave / CR 832		
FAC ID:	10	FAC Name:	Clewiston Sugar		
Total Crashes:	1	Crash Rate Per Mile:	1.19	Truck Involved Crashes:	0
Fatal Crashes:	0	# of Injuries:	1	Truck Involved Fatal Crashes:	0
Injury Crashes:	1	# of Fatalities:	0	Truck Involved Injury Crashes:	0



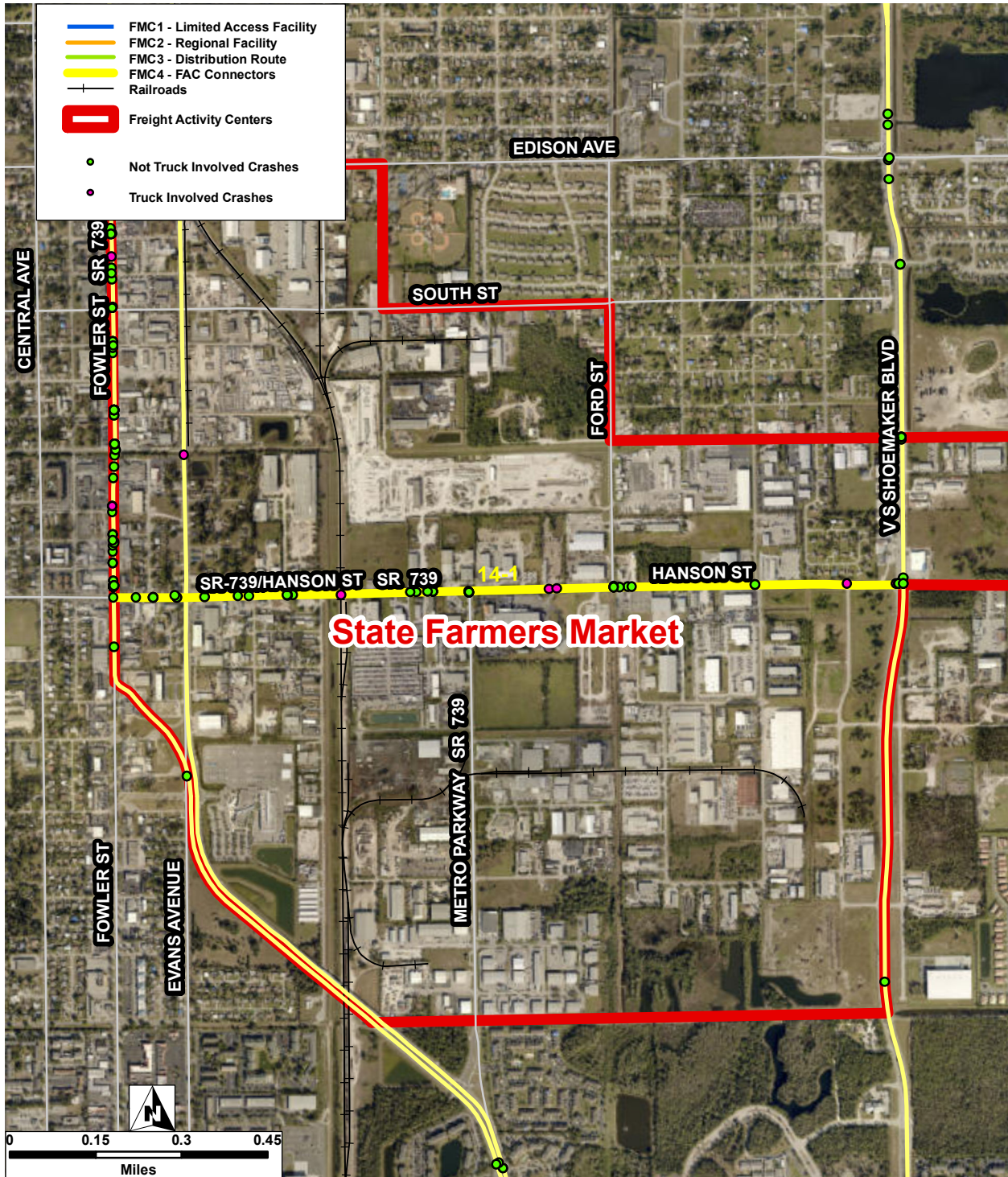
Connector ID:	10-3	Street:	Georgia Ave		
FAC ID:	10	FAC Name:	Clewiston Sugar		
Total Crashes:	5	Crash Rate Per Mile:	3.36	Truck Involved Crashes:	0
Fatal Crashes:	0	# of Injuries:	7	Truck Involved Fatal Crashes:	0
Injury Crashes:	3	# of Fatalities:	0	Truck Involved Injury Crashes:	0



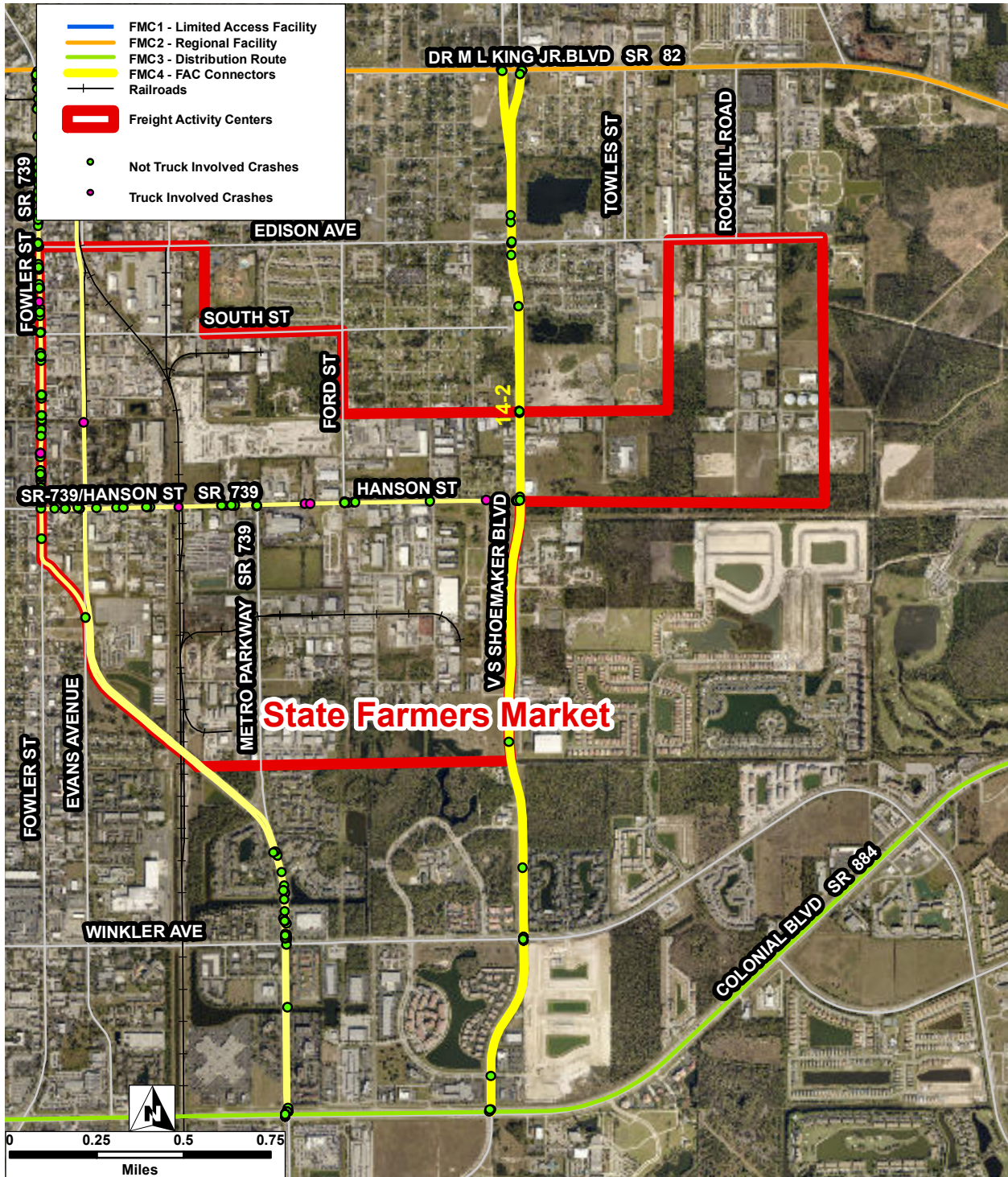
Connector ID:	10-4	Street:	Lewis Blvd		
FAC ID:	10	FAC Name:	Clewiston Sugar		
Total Crashes:	0	Crash Rate Per Mile:	Truck Involved Crashes: 0		
Fatal Crashes:	0	# of Injuries:	0	Truck Involved Fatal Crashes:	0
Injury Crashes:	0	# of Fatalities:	0	Truck Involved Injury Crashes:	0



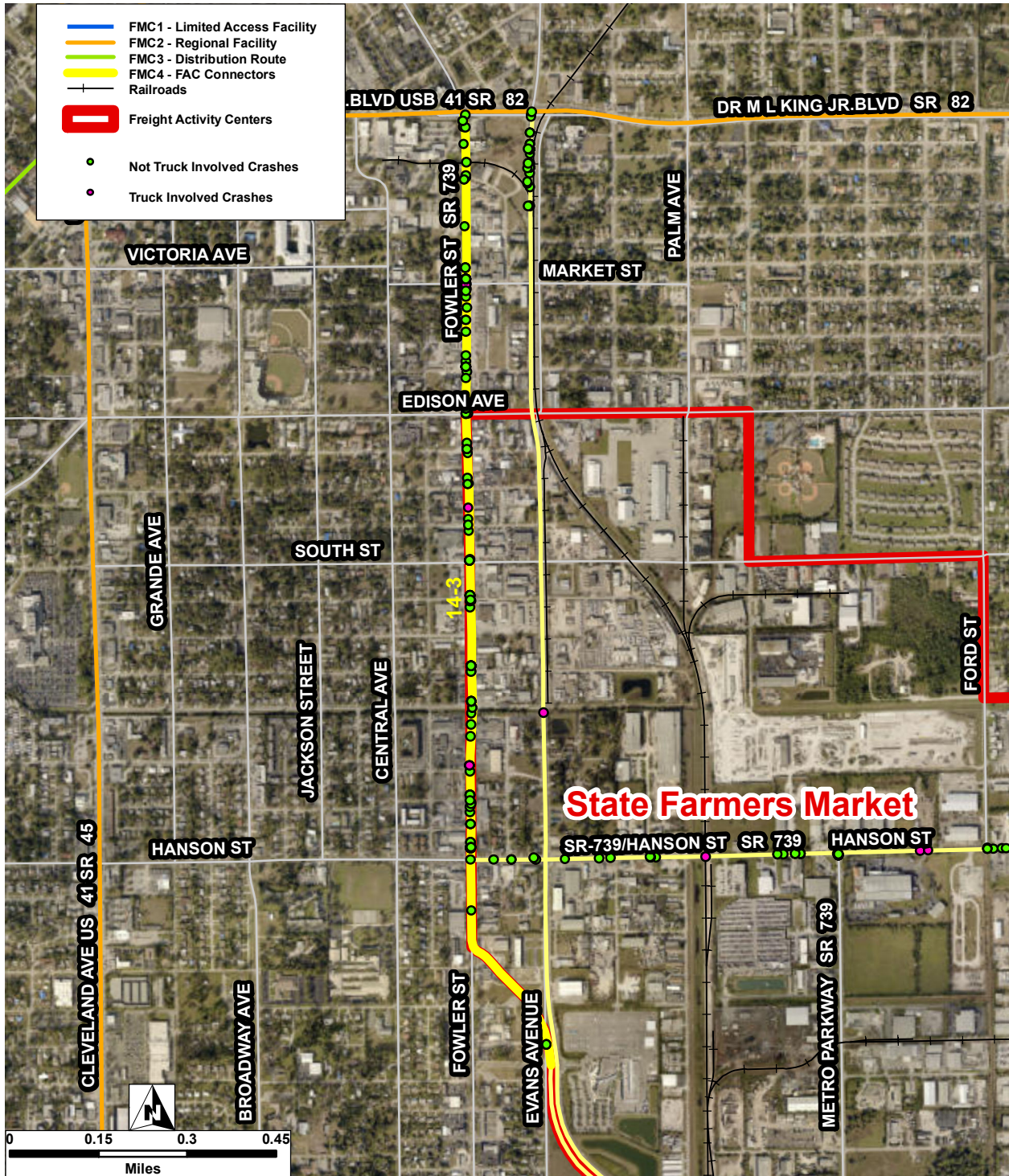
Connector ID:	11	Street:	Haywood Taylor Blvd		
FAC ID:	11	FAC Name:	Sebring Regional Airport		
Total Crashes:	7	Crash Rate Per Mile:	4.21	Truck Involved Crashes:	1
Fatal Crashes:	0	# of Injuries:	7	Truck Involved Fatal Crashes:	0
Injury Crashes:	5	# of Fatalities:	0	Truck Involved Injury Crashes:	1



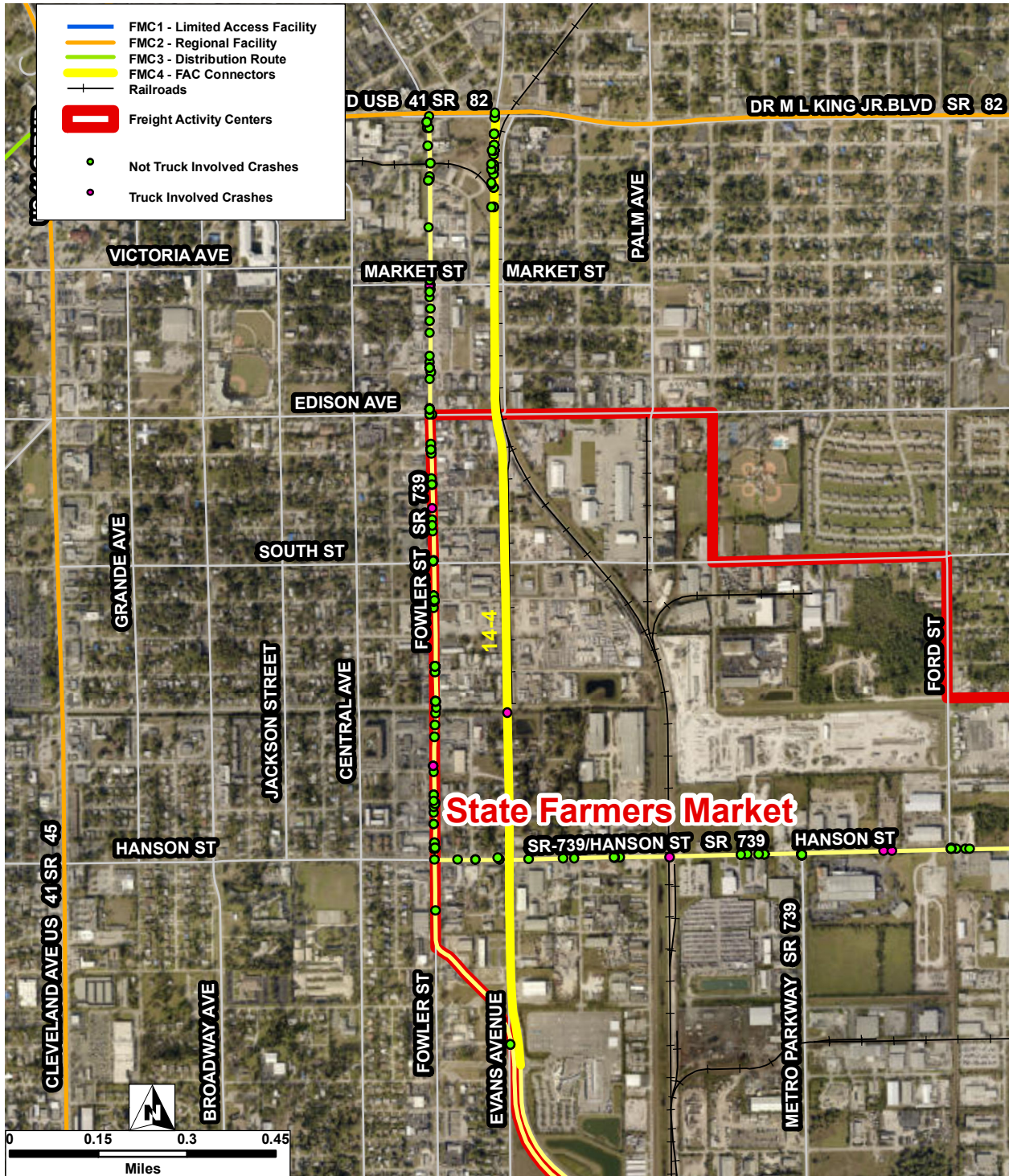
Connector ID:	14-1	Street:	Hanson St		
FAC ID:	14	FAC Name:	State Farmers Market		
Total Crashes:	55	Crash Rate Per Mile:	40.02	Truck Involved Crashes:	8
Fatal Crashes:	0	# of Injuries:	32	Truck Involved Fatal Crashes:	0
Injury Crashes:	27	# of Fatalities:	0	Truck Involved Injury Crashes:	1



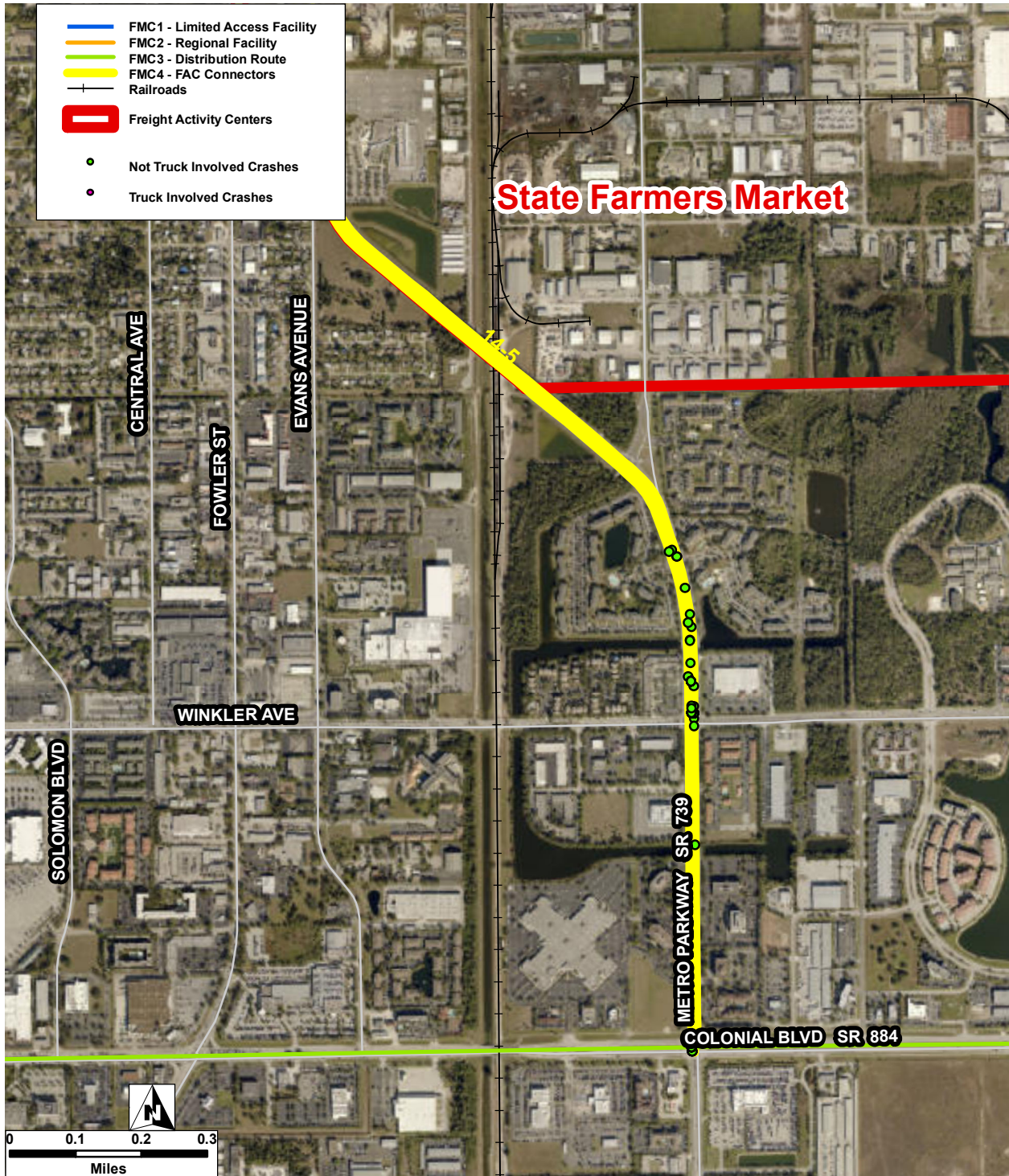
Connector ID:	14-2	Street:	Veronica Shoemaker Blvd		
FAC ID:	14	FAC Name:	State Farmers Market		
Total Crashes:	45	Crash Rate Per Mile:	13.65	Truck Involved Crashes:	0
Fatal Crashes:	0	# of Injuries:	36	Truck Involved Fatal Crashes:	0
Injury Crashes:	20	# of Fatalities:	0	Truck Involved Injury Crashes:	0



Connector ID:	14-3	Street:	Fowler St		
FAC ID:	14	FAC Name:	State Farmers Market		
Total Crashes:	184	Crash Rate Per Mile:	111.37	Truck Involved Crashes:	5
Fatal Crashes:	5	# of Injuries:	157	Truck Involved Fatal Crashes:	0
Injury Crashes:	89	# of Fatalities:	5	Truck Involved Injury Crashes:	1



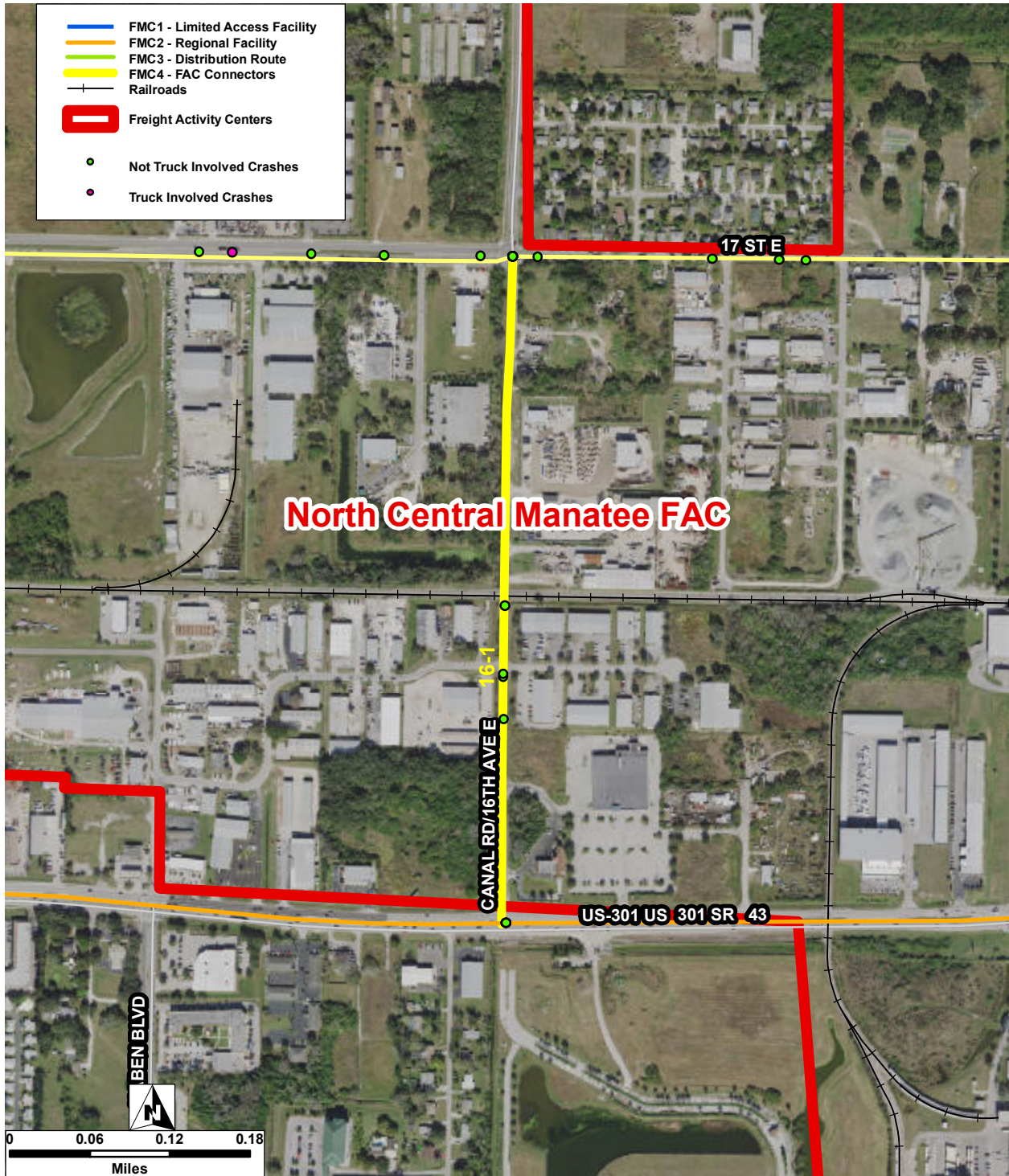
Connector ID:	14-4	Street:	Evans Ave		
FAC ID:	14	FAC Name:	State Farmers Market		
Total Crashes:	54	Crash Rate Per Mile:	33.57	Truck Involved Crashes:	1
Fatal Crashes:	0	# of Injuries:	60	Truck Involved Fatal Crashes:	0
Injury Crashes:	34	# of Fatalities:	0	Truck Involved Injury Crashes:	1



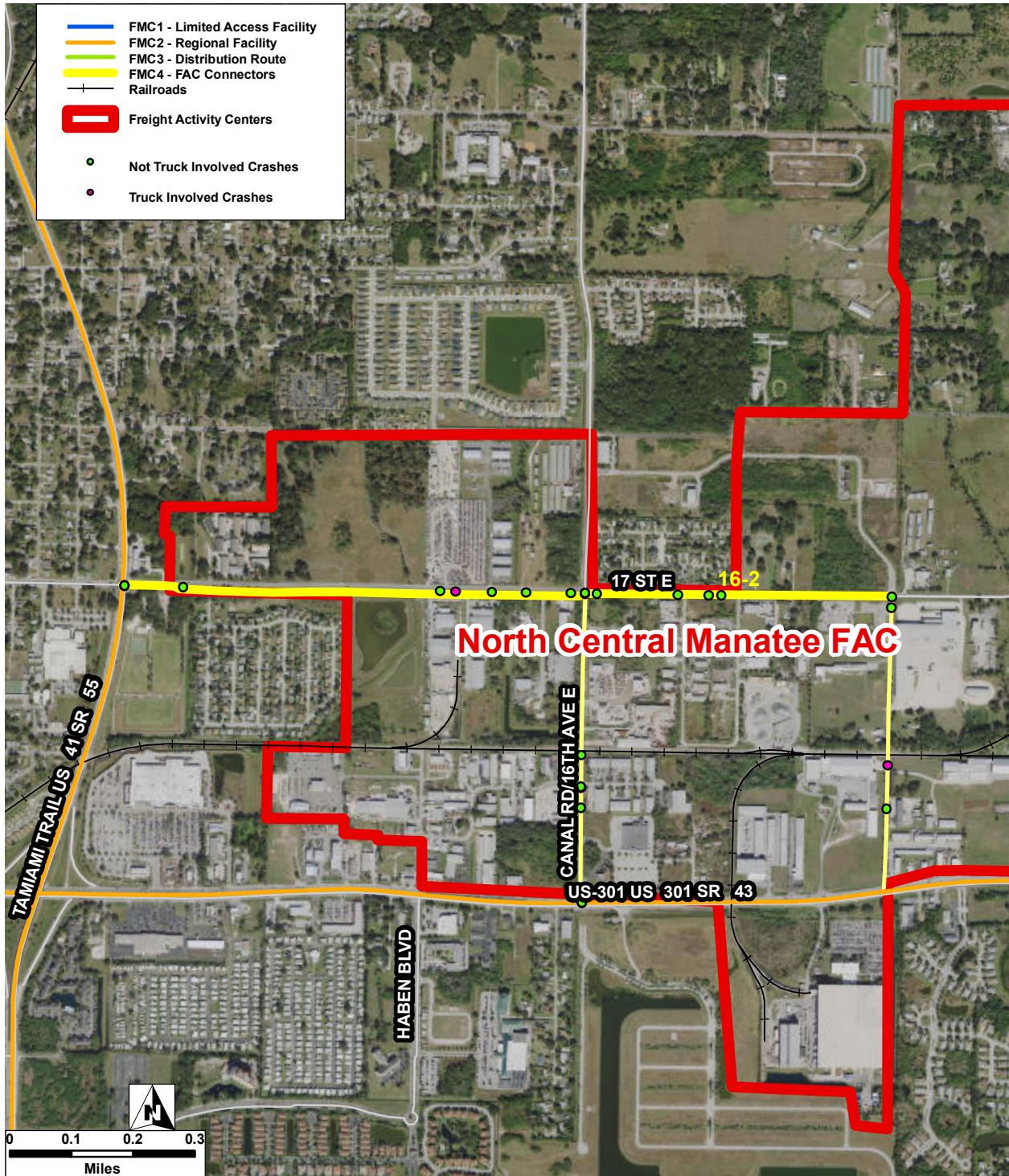
Connector ID:	14-5	Street:	Metro Pkwy		
FAC ID:	14	FAC Name:	State Farmers Market		
Total Crashes:	89	Crash Rate Per Mile:	27.4	Truck Involved Crashes:	1
Fatal Crashes:	1	# of Injuries:	51	Truck Involved Fatal Crashes:	0
Injury Crashes:	29	# of Fatalities:	1	Truck Involved Injury Crashes:	0



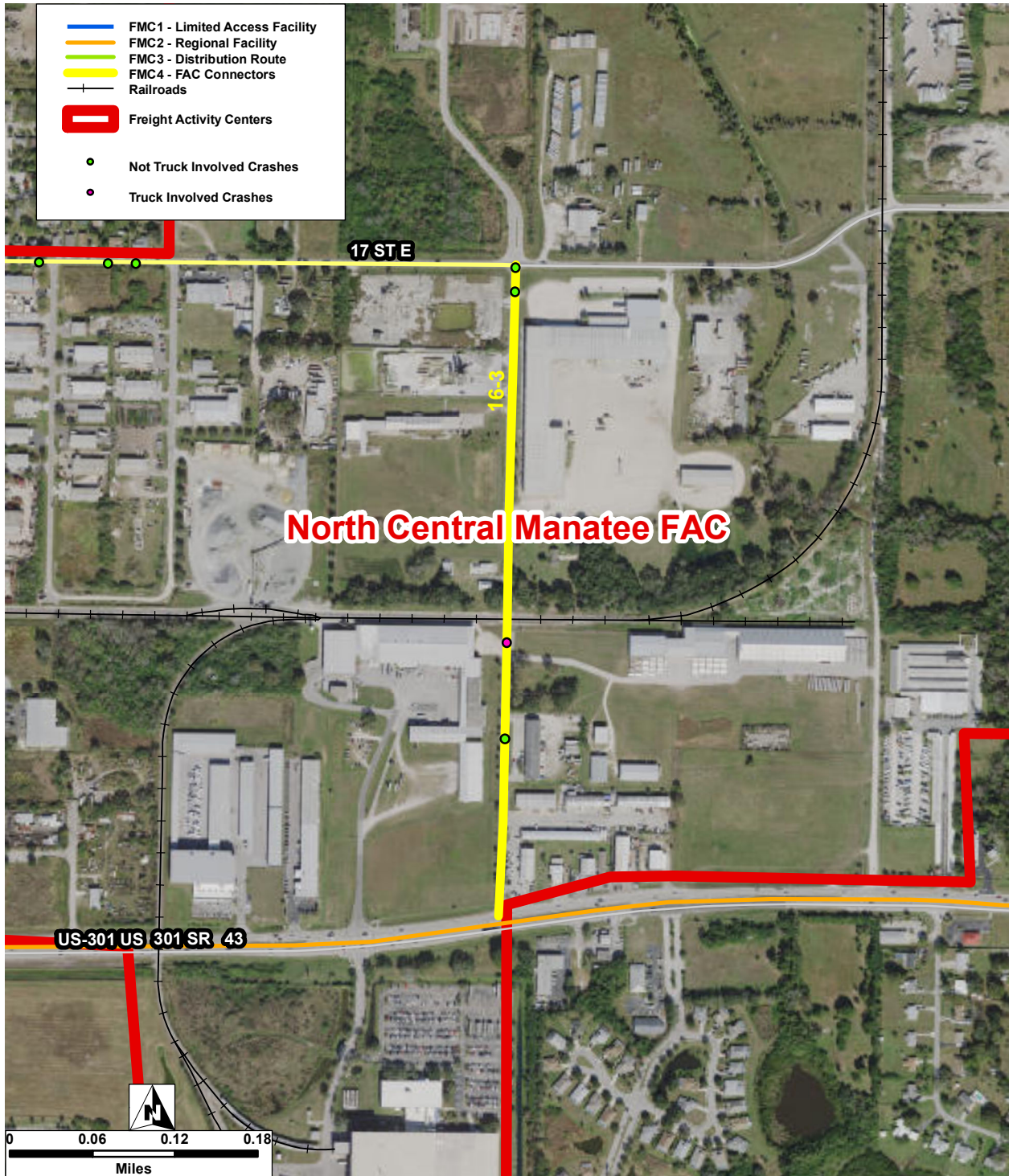
Connector ID:	15	Street:	Piney Point Rd		
FAC ID:	15	FAC Name:	Port Manatee FAC		
Total Crashes:	4	Crash Rate Per Mile:	6.86	Truck Involved Crashes:	1
Fatal Crashes:	0	# of Injuries:	1	Truck Involved Fatal Crashes:	0
Injury Crashes:	1	# of Fatalities:	0	Truck Involved Injury Crashes:	0



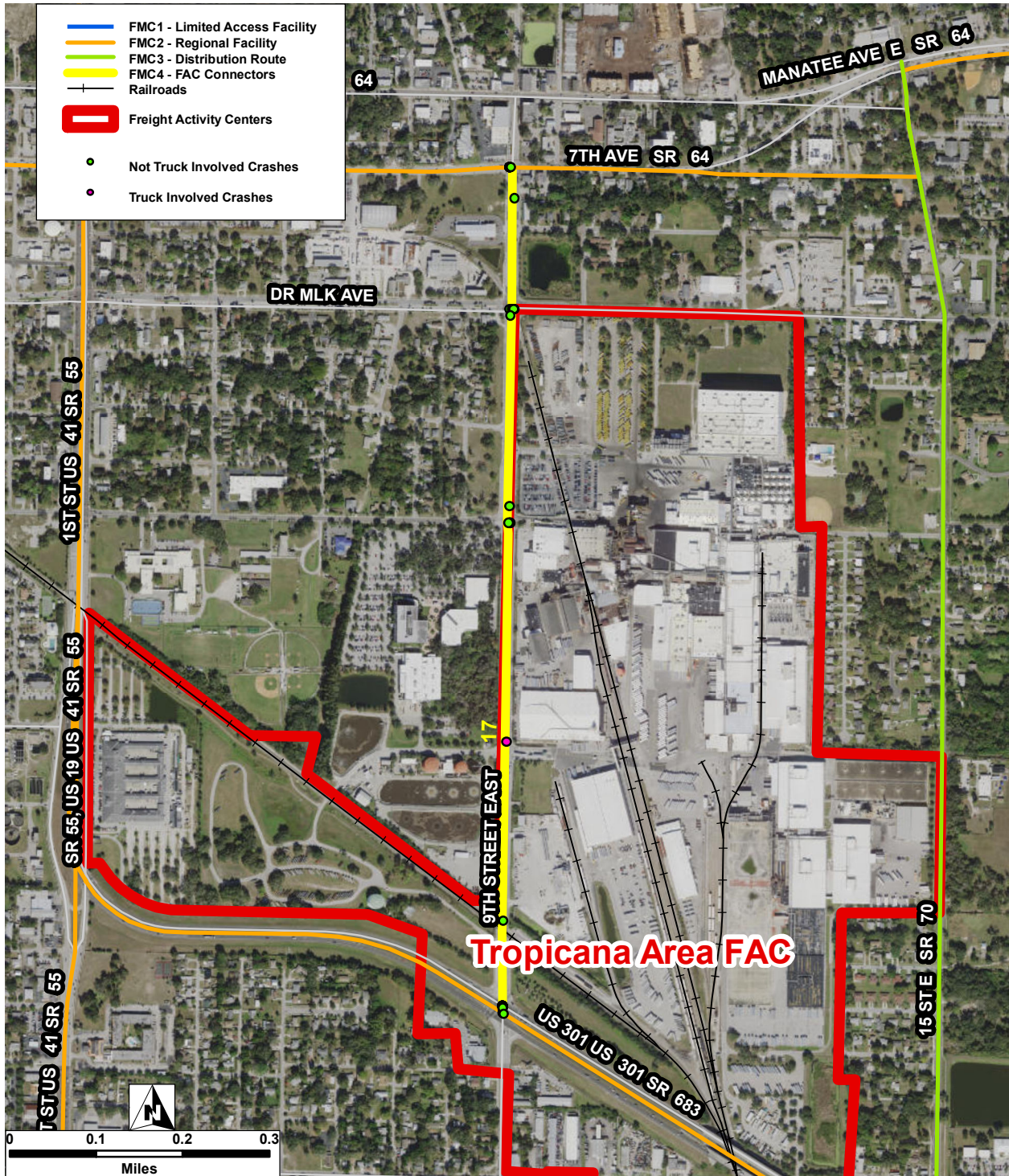
Connector ID:	16-1	Street:	16th Ave E		
FAC ID:	16	FAC Name:	North Central Manatee FAC		
Total Crashes:	19	Crash Rate Per Mile:	37.95	Truck Involved Crashes:	0
Fatal Crashes:	0	# of Injuries:	31	Truck Involved Fatal Crashes:	0
Injury Crashes:	13	# of Fatalities:	0	Truck Involved Injury Crashes:	0



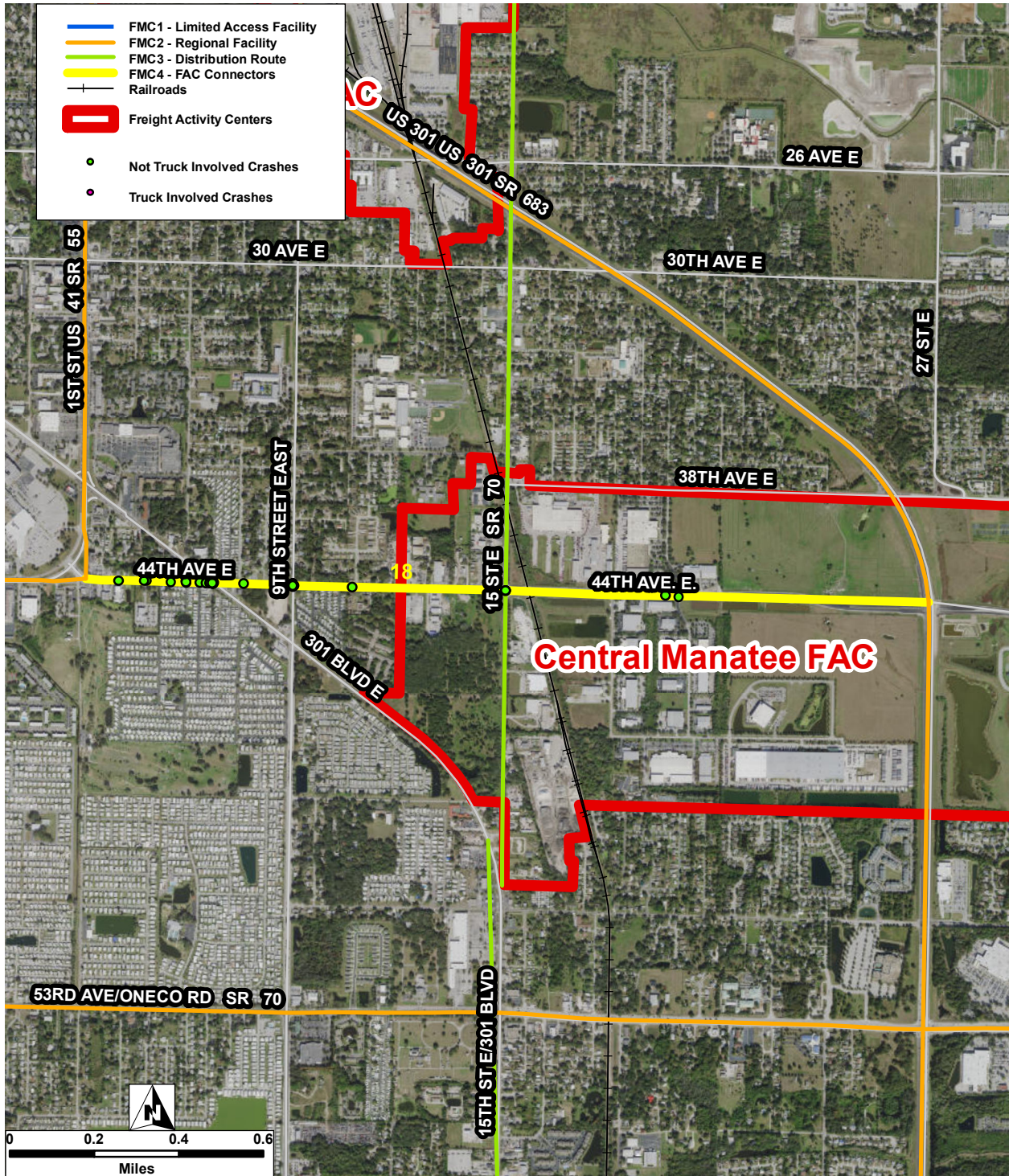
Connector ID:	16-2	Street:	17th St E		
FAC ID:	16	FAC Name:	North Central Manatee FAC		
Total Crashes:	15	Crash Rate Per Mile:	12.04	Truck Involved Crashes:	1
Fatal Crashes:	1	# of Injuries:	6	Truck Involved Fatal Crashes:	0
Injury Crashes:	3	# of Fatalities:	1	Truck Involved Injury Crashes:	0



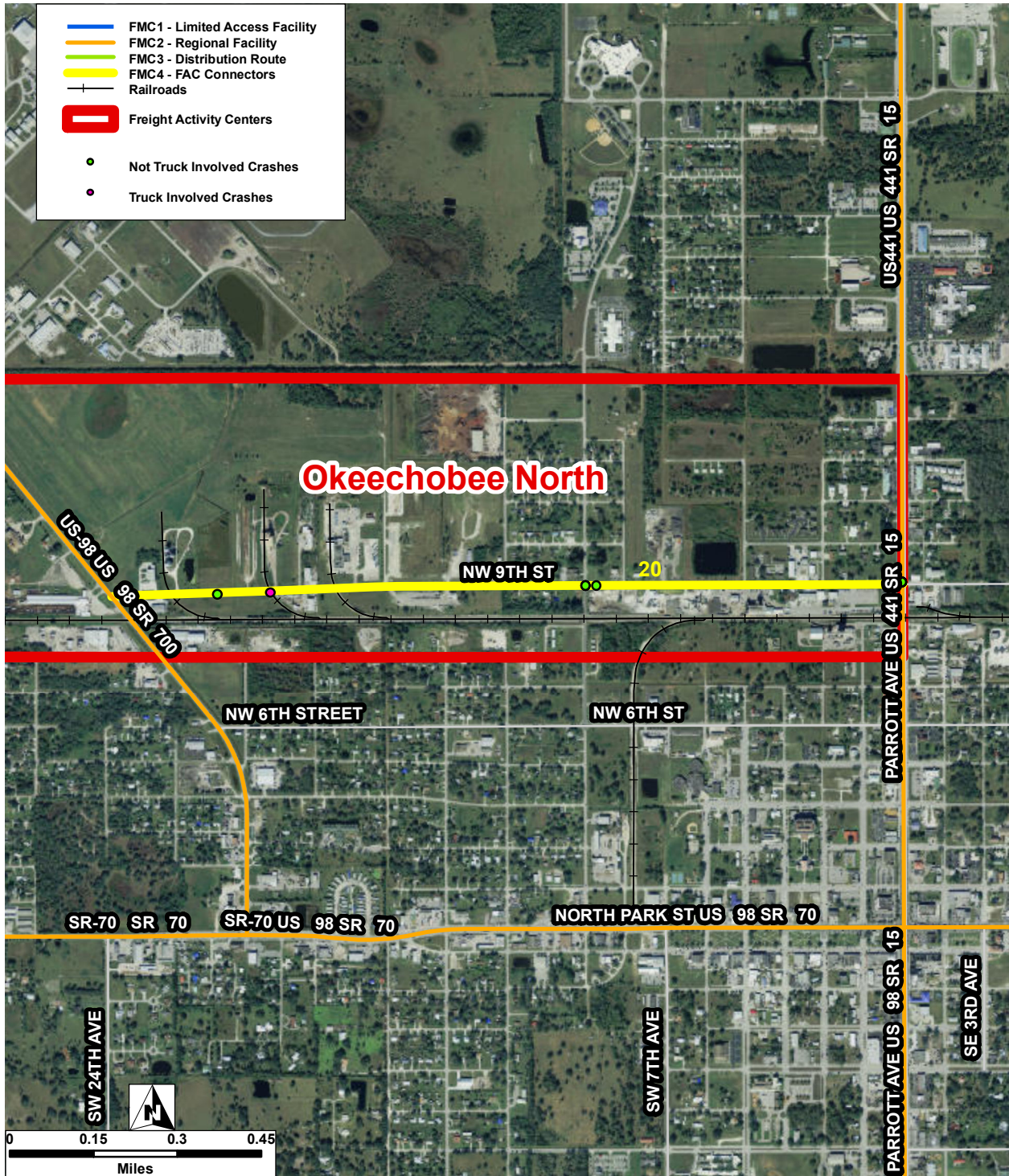
Connector ID:	16-3	Street:	24th Ave E		
FAC ID:	16	FAC Name:	North Central Manatee FAC		
Total Crashes:	3	Crash Rate Per Mile:	6.34	Truck Involved Crashes:	1
Fatal Crashes:	0	# of Injuries:	2	Truck Involved Fatal Crashes:	0
Injury Crashes:	2	# of Fatalities:	0	Truck Involved Injury Crashes:	0



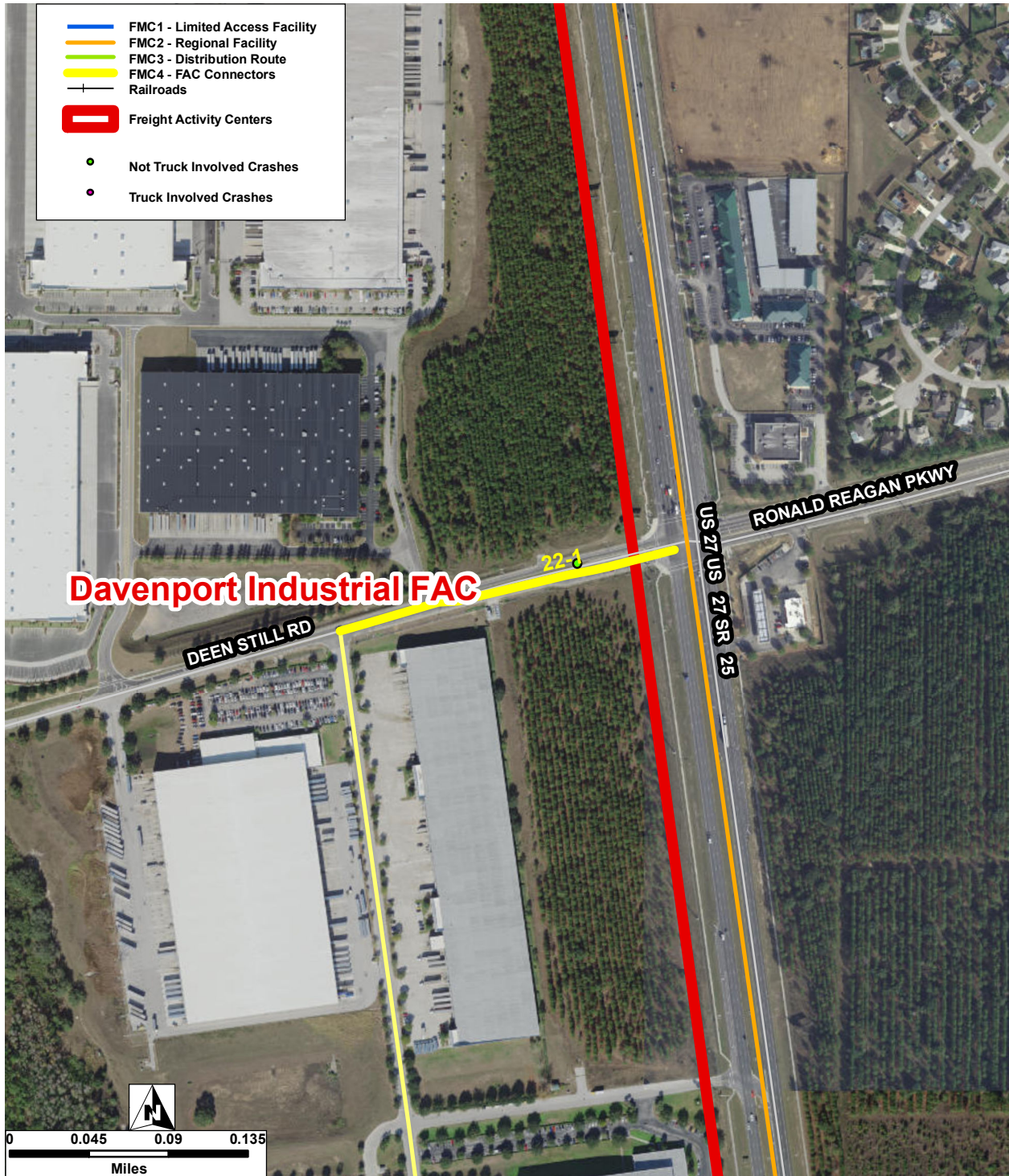
Connector ID:	17	Street:	9th St E		
FAC ID:	17	FAC Name:	Tropicana Area FAC		
Total Crashes:	41	Crash Rate Per Mile:	41.93	Truck Involved Crashes:	2
Fatal Crashes:	0	# of Injuries:	23	Truck Involved Fatal Crashes:	0
Injury Crashes:	14	# of Fatalities:	0	Truck Involved Injury Crashes:	0



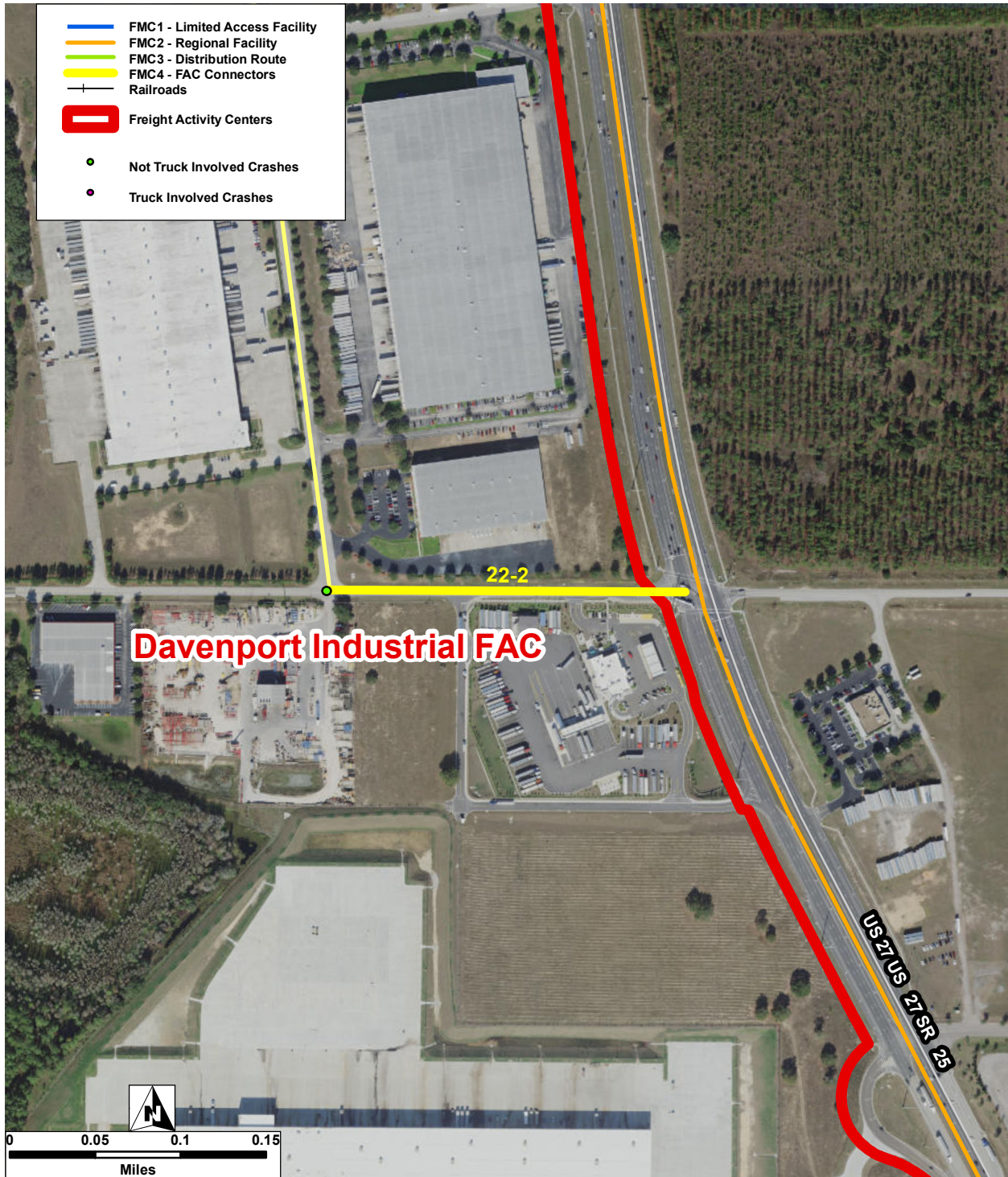
Connector ID:	18	Street:	44th Ave E		
FAC ID:	18	FAC Name:	Central Manatee FAC		
Total Crashes:	56	Crash Rate Per Mile:	28.09	Truck Involved Crashes:	0
Fatal Crashes:	0	# of Injuries:	37	Truck Involved Fatal Crashes:	0
Injury Crashes:	24	# of Fatalities:	0	Truck Involved Injury Crashes:	0



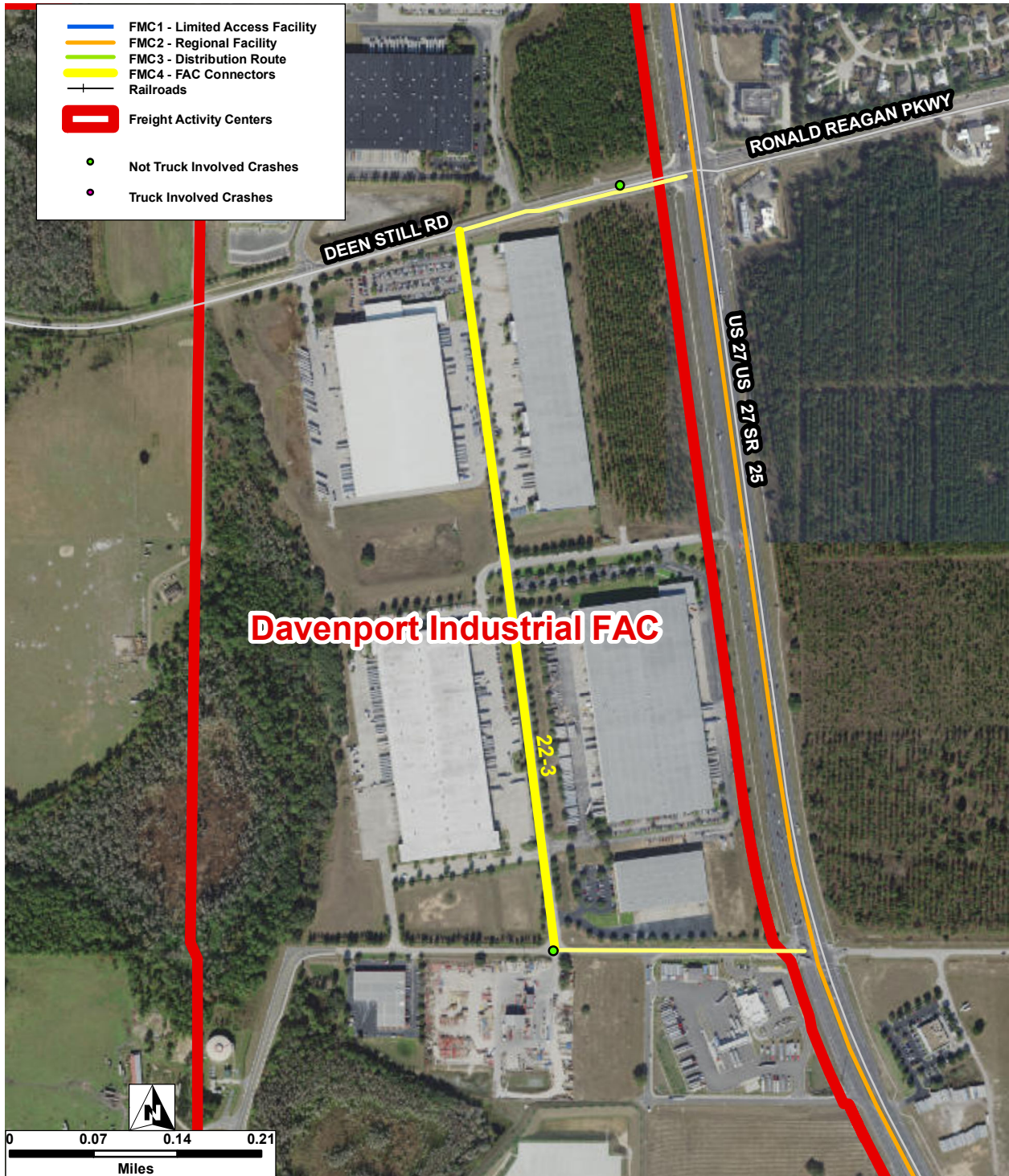
Connector ID:	20	Street:	9th St		
FAC ID:	20	FAC Name:	Okeechobee North		
Total Crashes:	13	Crash Rate Per Mile:	9.17	Truck Involved Crashes:	2
Fatal Crashes:	0	# of Injuries:	14	Truck Involved Fatal Crashes:	0
Injury Crashes:	9	# of Fatalities:	0	Truck Involved Injury Crashes:	0



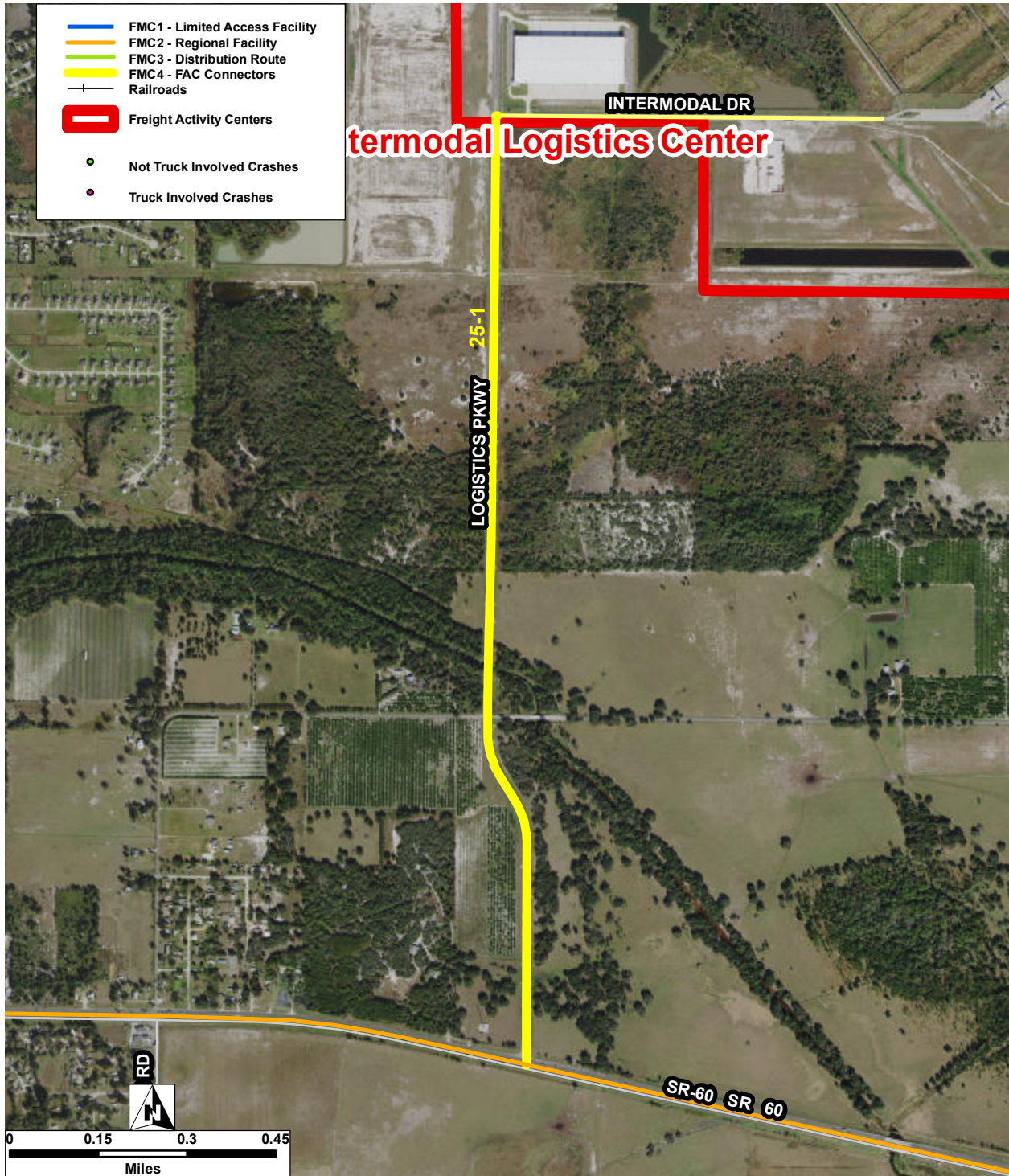
Connector ID:	22-1	Street:	Deen Still Rd		
FAC ID:	22	FAC Name:	Davenport Industrial FAC		
Total Crashes:	1	Crash Rate Per Mile:	5.13	Truck Involved Crashes:	0
Fatal Crashes:	0	# of Injuries:	1	Truck Involved Fatal Crashes:	0
Injury Crashes:	1	# of Fatalities:	0	Truck Involved Injury Crashes:	0



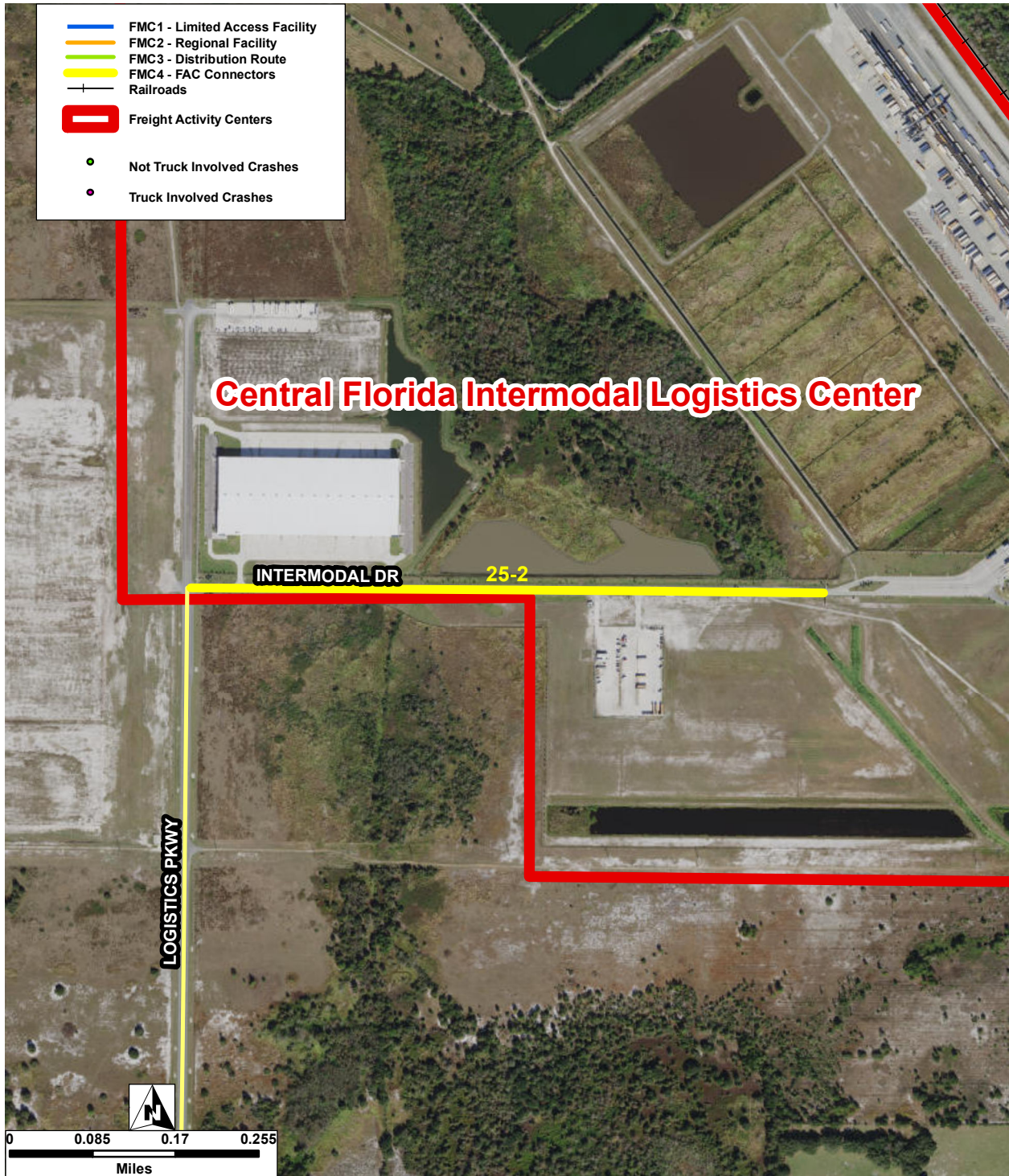
Connector ID:	22-2	Street:	Waverly Barn Rd		
FAC ID:	22	FAC Name:	Davenport Industrial FAC		
Total Crashes:	1	Crash Rate Per Mile:	4.81	Truck Involved Crashes:	0
Fatal Crashes:	0	# of Injuries:	1	Truck Involved Fatal Crashes:	0
Injury Crashes:	1	# of Fatalities:	0	Truck Involved Injury Crashes:	0



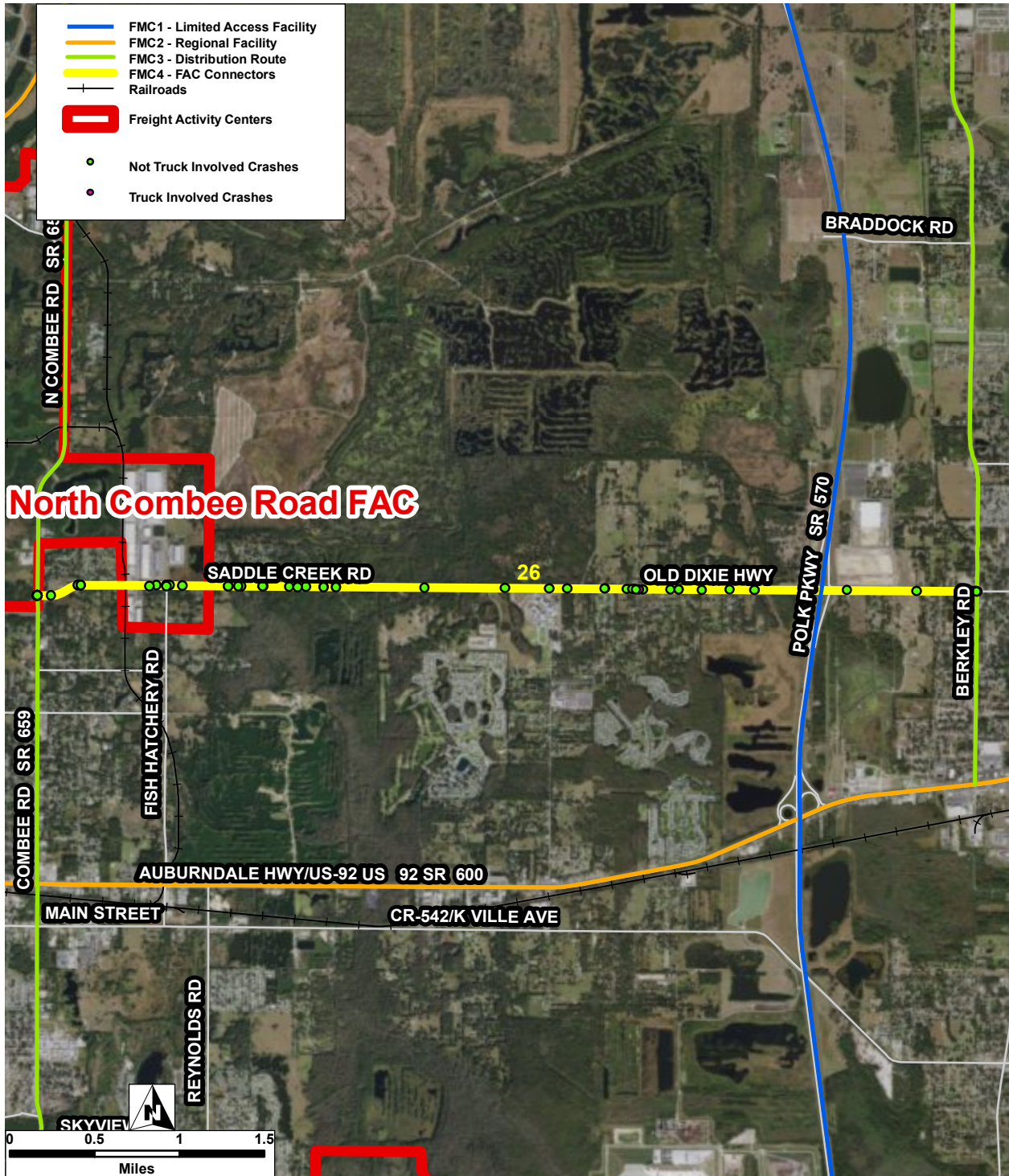
Connector ID:	22-3	Street:	Main St		
FAC ID:	22	FAC Name:	Davenport Industrial FAC		
Total Crashes:	0	Crash Rate Per Mile:	Truck Involved Crashes: 0		
Fatal Crashes:	0	# of Injuries:	0	Truck Involved Fatal Crashes:	0
Injury Crashes:	0	# of Fatalities:	0	Truck Involved Injury Crashes:	0



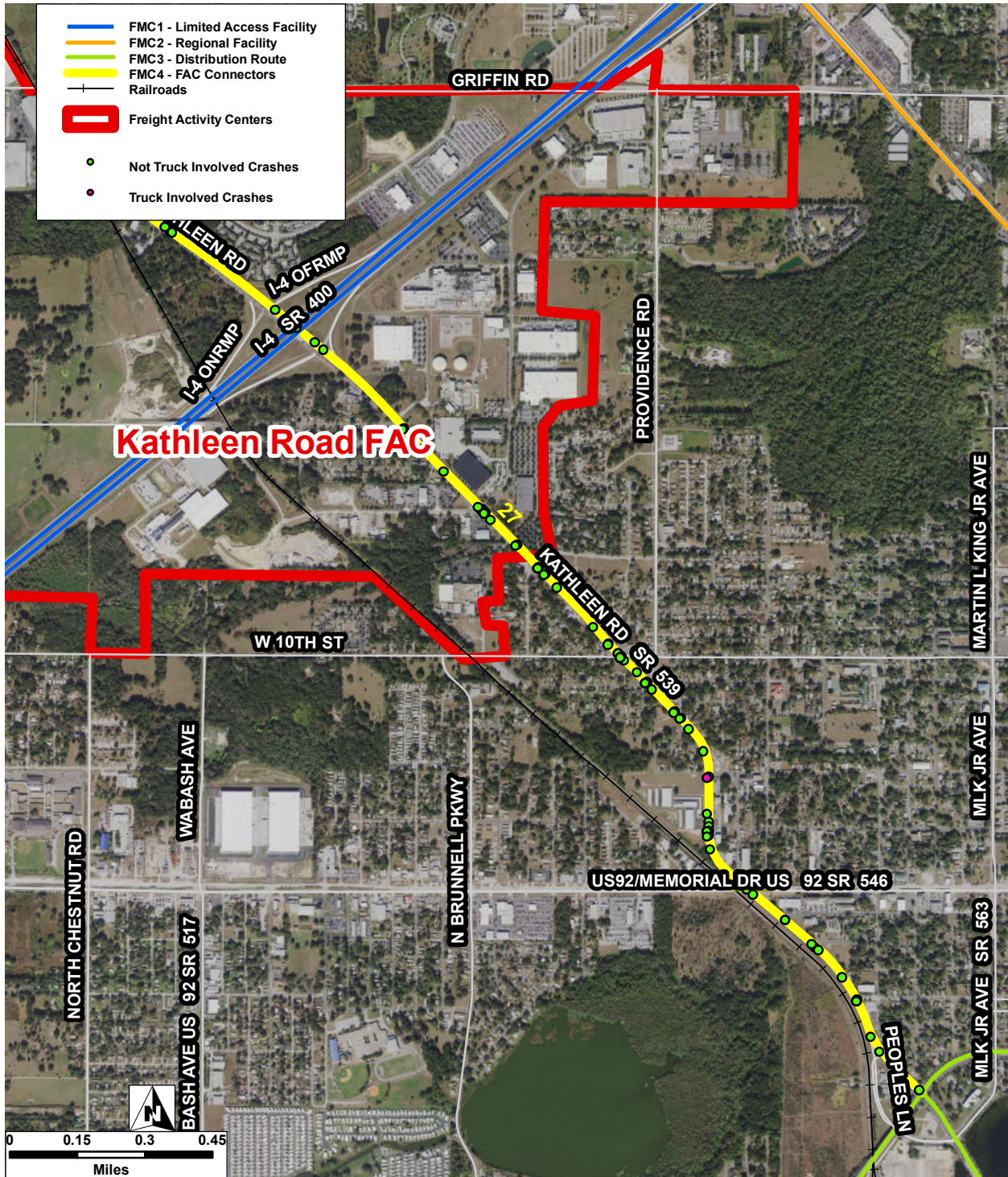
Connector ID:	25-1	Street:	Logistics Pkwy		
FAC ID:	25	FAC Name:	Central Florida Intermodal Logistics Center		
Total Crashes:	0	Crash Rate Per Mile:	Truck Involved Crashes: 0		
Fatal Crashes:	0	# of Injuries:	0	Truck Involved Fatal Crashes:	0
Injury Crashes:	0	# of Fatalities:	0	Truck Involved Injury Crashes:	0



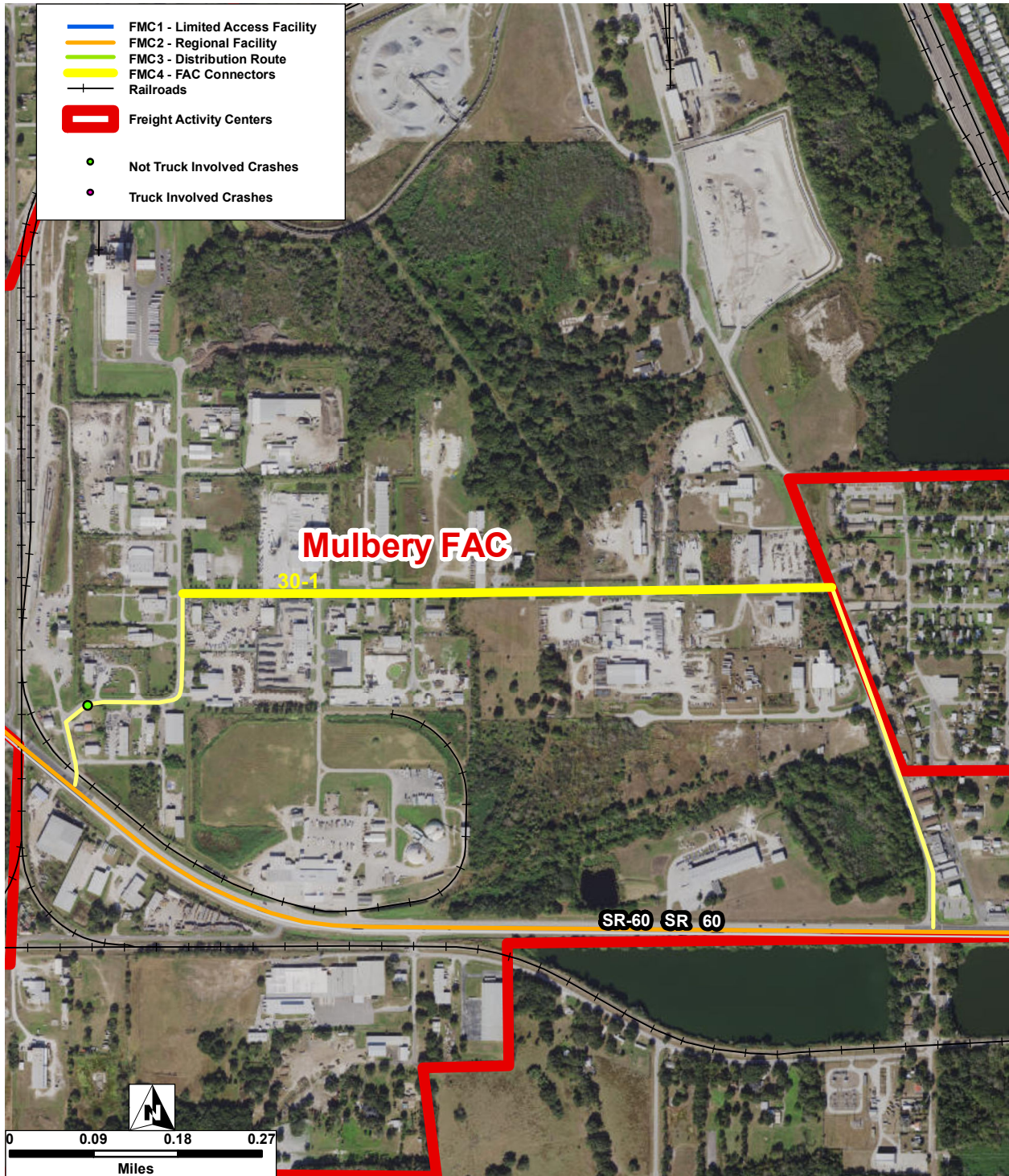
Connector ID:	25-2	Street:	Intermodal Dr
FAC ID:	25	FAC Name:	Central Florida Intermodal Logistics Center
Total Crashes:	0	Crash Rate Per Mile:	Truck Involved Crashes: 0
Fatal Crashes:	0	# of Injuries:	0
Injury Crashes:	0	# of Fatalities:	0
			Truck Involved Fatal Crashes: 0
			Truck Involved Injury Crashes: 0



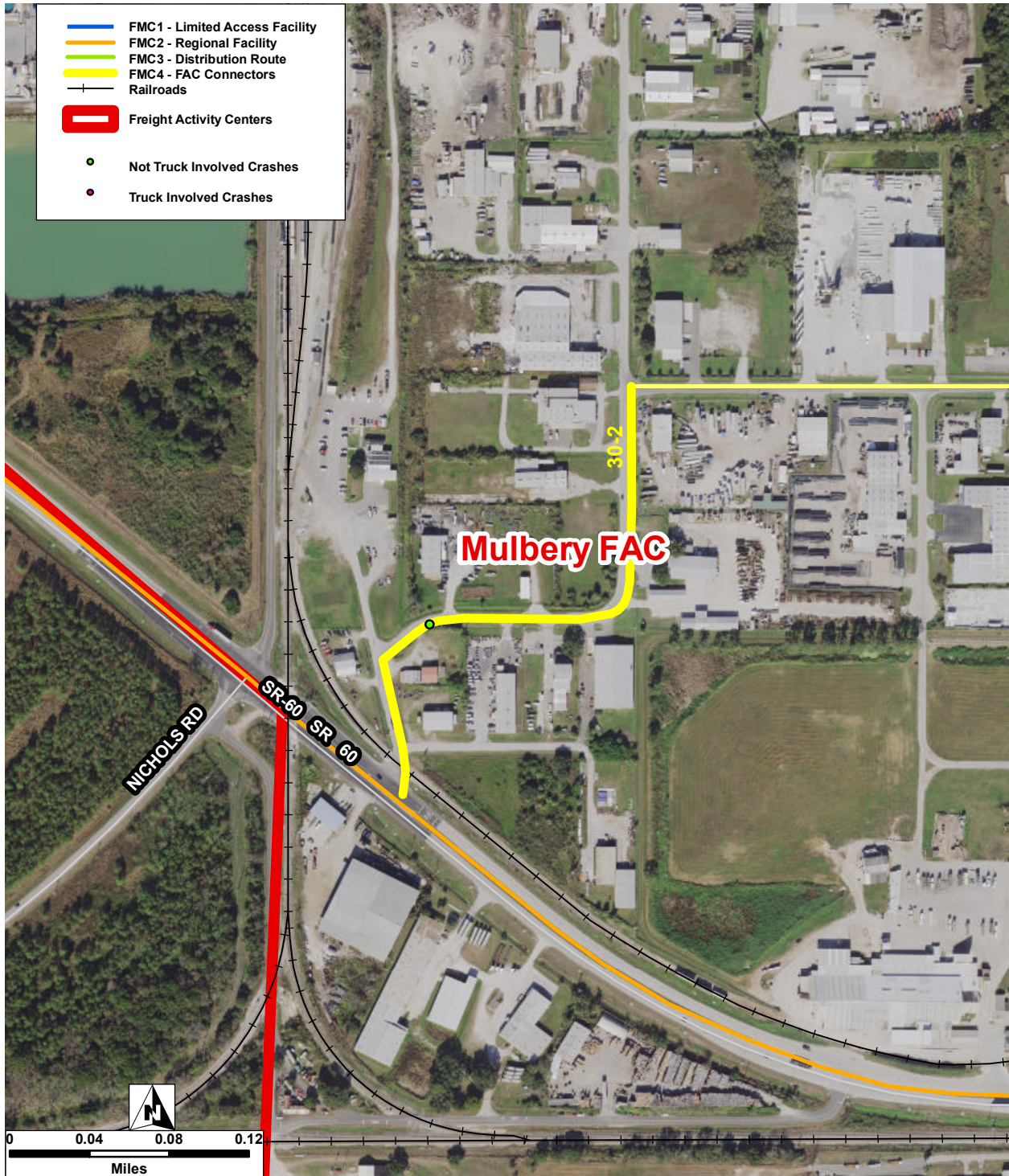
Connector ID:	26	Street:	Saddle Creek Rd		
FAC ID:	26	FAC Name:	North Combee Road FAC		
Total Crashes:	75	Crash Rate Per Mile:	13.53	Truck Involved Crashes:	7
Fatal Crashes:	2	# of Injuries:	50	Truck Involved Fatal Crashes:	1
Injury Crashes:	38	# of Fatalities:	2	Truck Involved Injury Crashes:	1



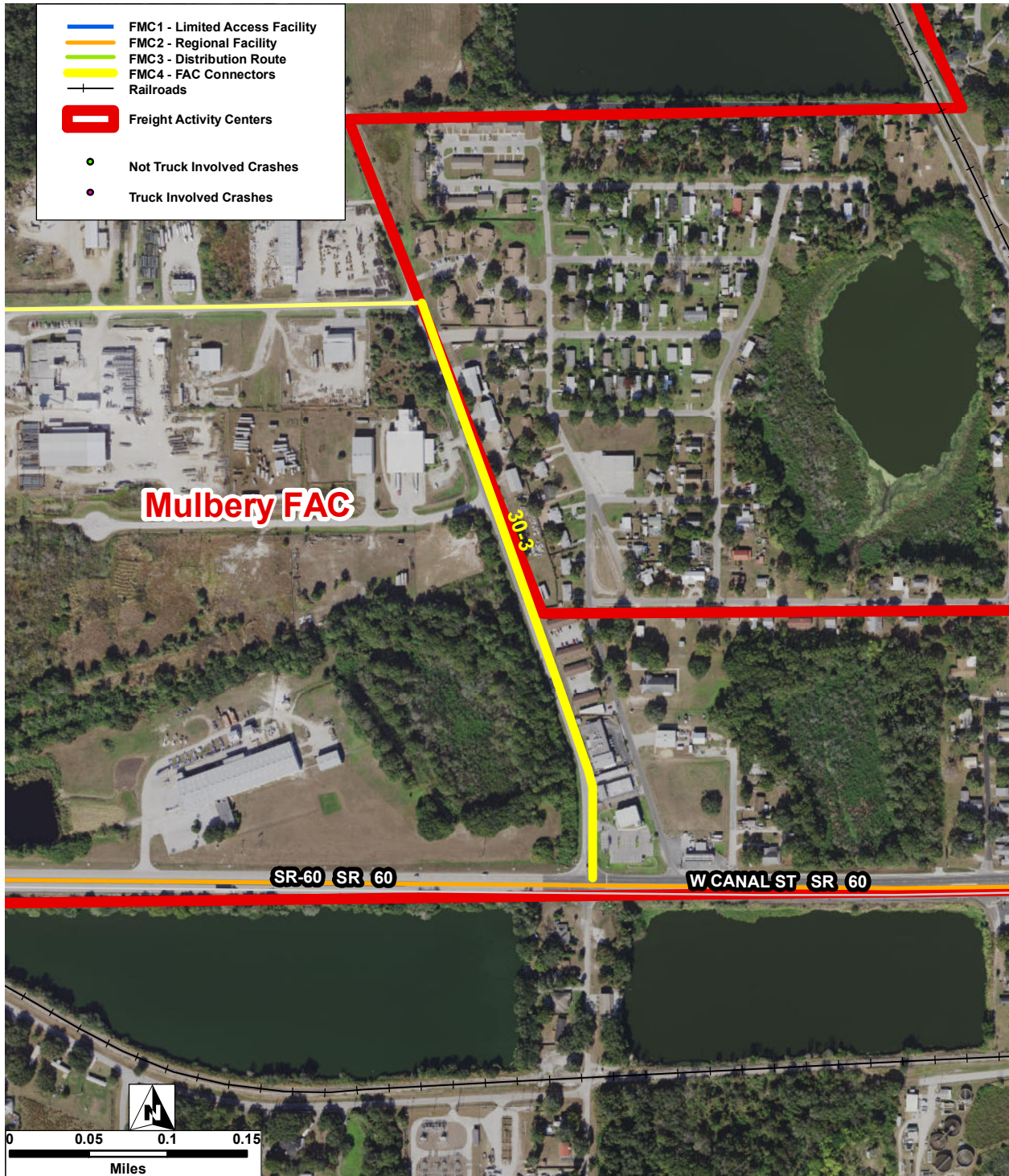
Connector ID:	27	Street:	SR 539		
FAC ID:	27	FAC Name:	Kathleen Road FAC		
Total Crashes:	134	Crash Rate Per Mile:	45	Truck Involved Crashes:	4
Fatal Crashes:	4	# of Injuries:	112	Truck Involved Fatal Crashes:	0
Injury Crashes:	75	# of Fatalities:	4	Truck Involved Injury Crashes:	1



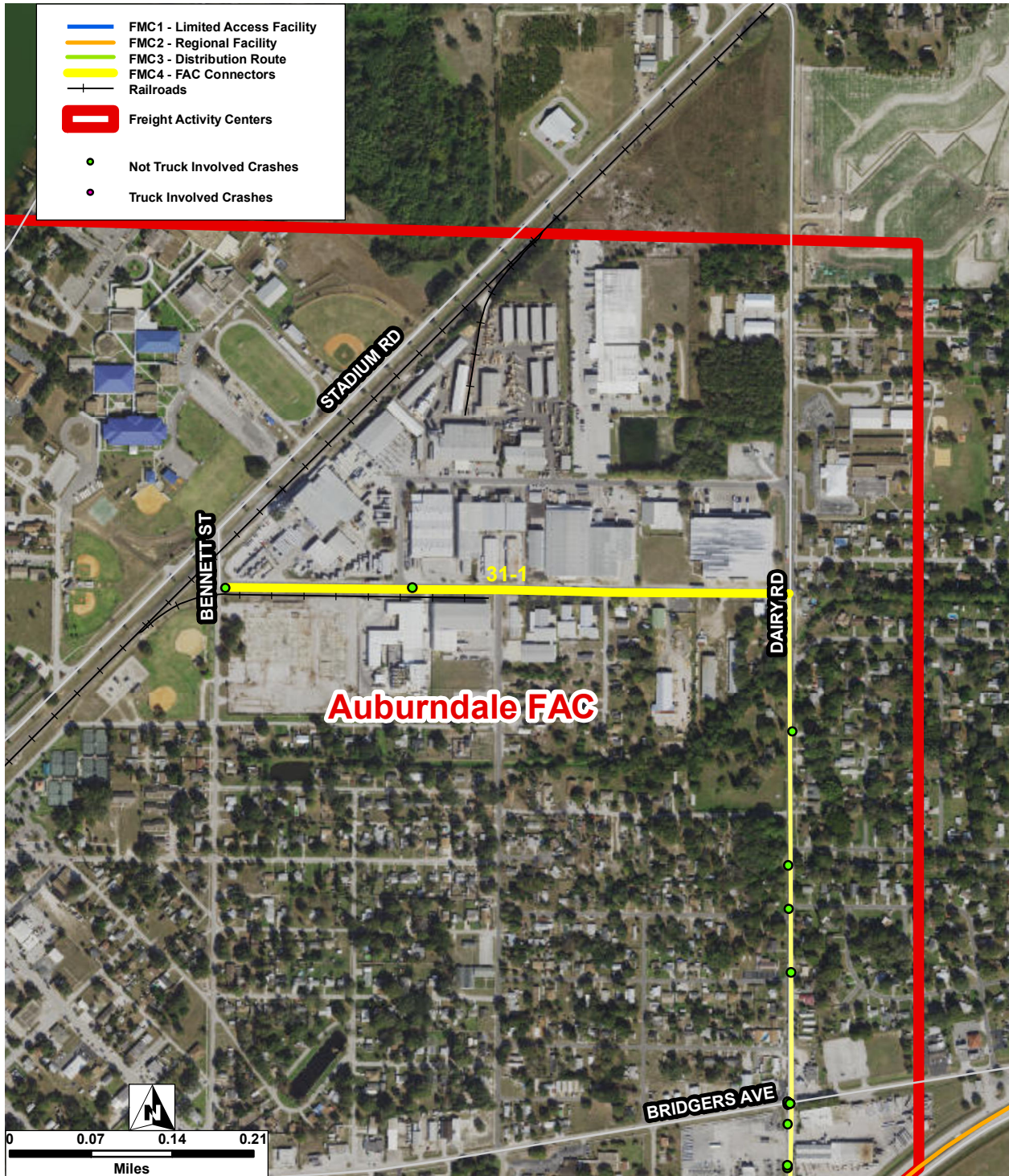
Connector ID:	30-1	Street:	Industrial Park Rd		
FAC ID:	30	FAC Name:	Mulbery FAC		
Total Crashes:	0	Crash Rate Per Mile:	Truck Involved Crashes: 0		
Fatal Crashes:	0	# of Injuries:	0	Truck Involved Fatal Crashes:	0
Injury Crashes:	0	# of Fatalities:	0	Truck Involved Injury Crashes:	0



Connector ID:	30-2	Street:	Prairie Industrial Pkwy		
FAC ID:	30	FAC Name:	Mulberry FAC		
Total Crashes:	1	Crash Rate Per Mile:	3.25	Truck Involved Crashes:	0
Fatal Crashes:	0	# of Injuries:	0	Truck Involved Fatal Crashes:	0
Injury Crashes:	0	# of Fatalities:	0	Truck Involved Injury Crashes:	0



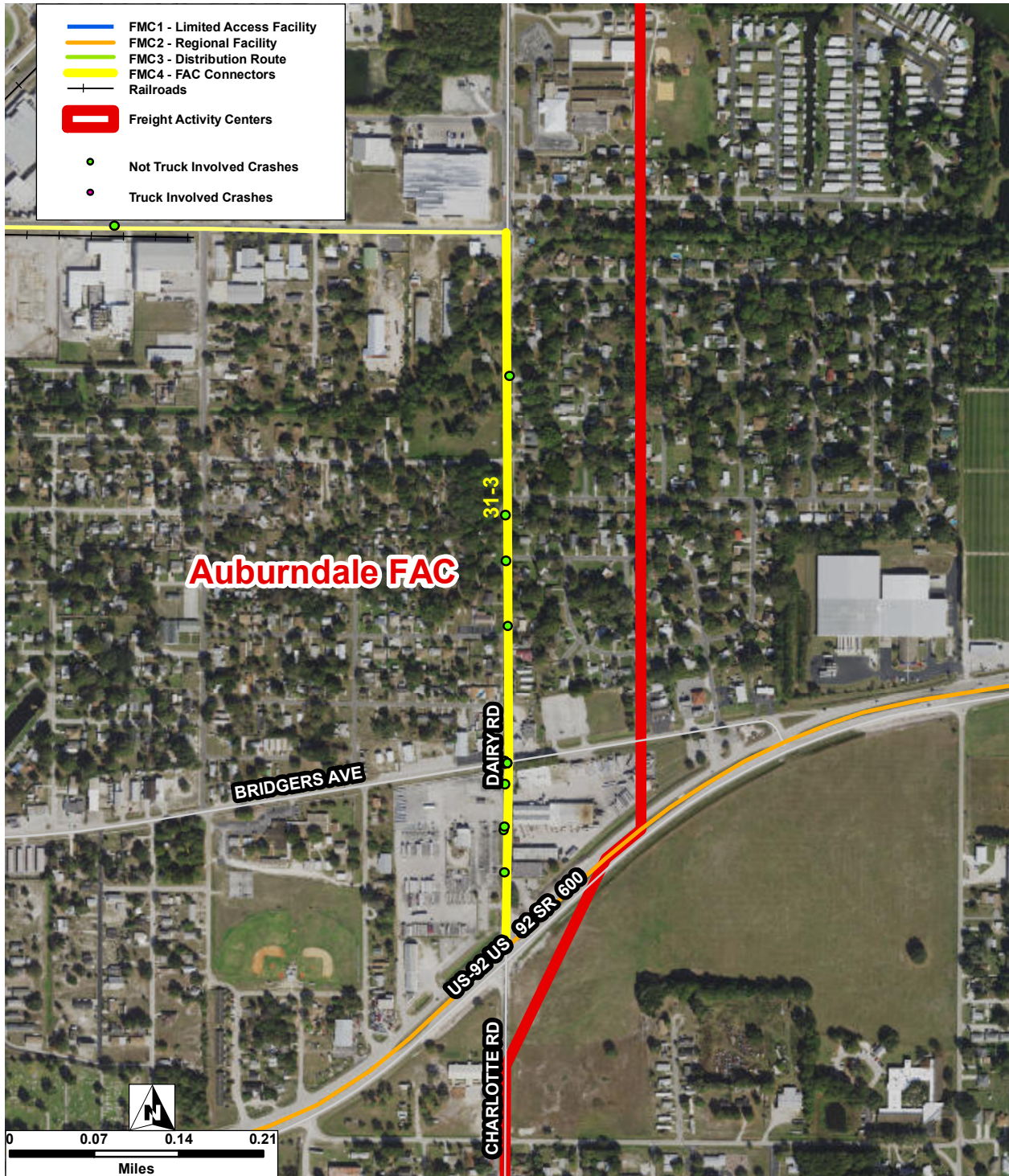
Connector ID:	30-3	Street:	Prairie Mine Rd
FAC ID:	30	FAC Name:	Mulbery FAC
Total Crashes:	0	Crash Rate Per Mile:	
Fatal Crashes:	0	# of Injuries:	0
Injury Crashes:	0	# of Fatalities:	0
		Truck Involved Crashes:	0
		Truck Involved Fatal Crashes:	0
		Truck Involved Injury Crashes:	0



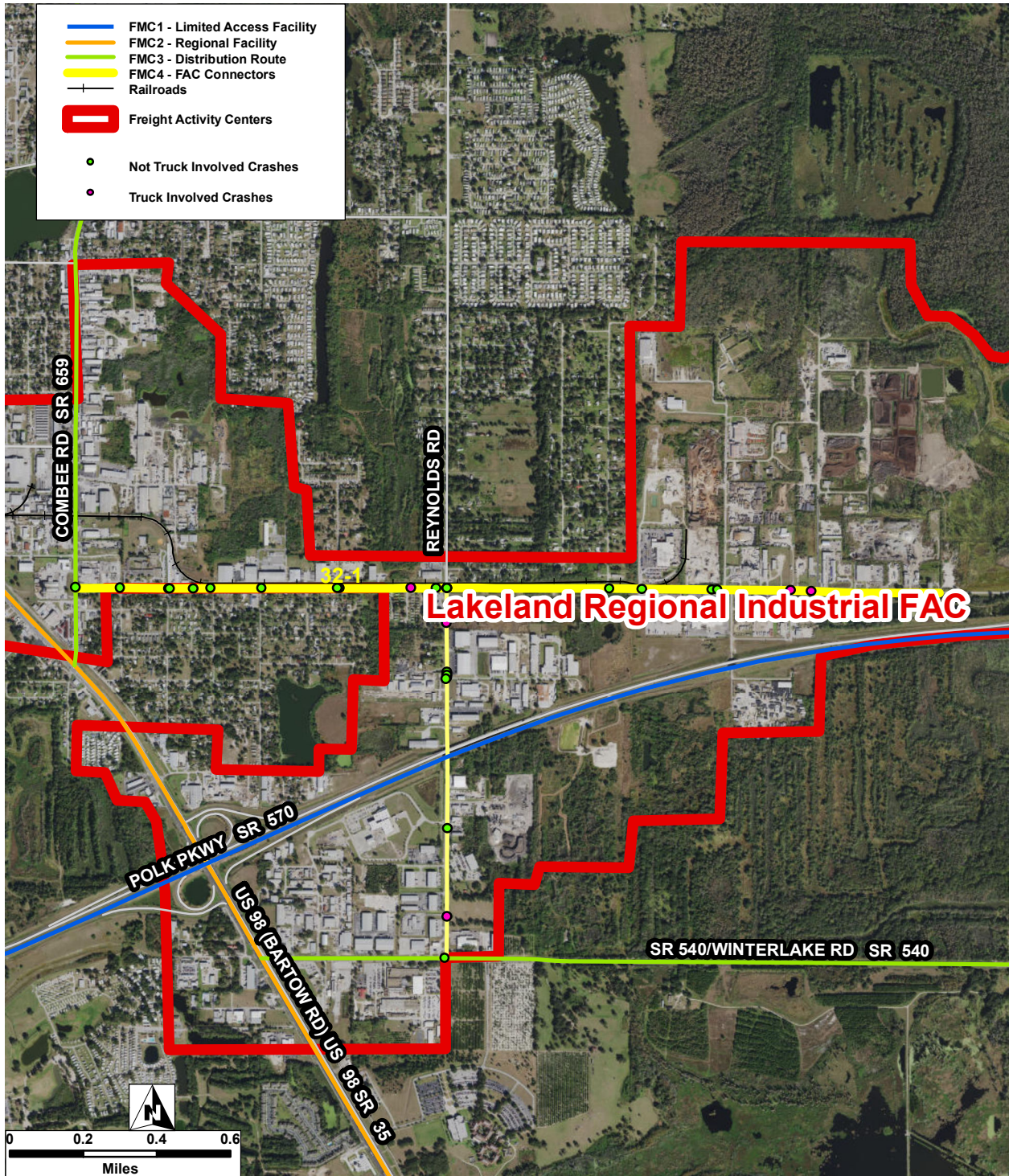
Connector ID:	31-1	Street:	Gandy Rd		
FAC ID:	31	FAC Name:	Auburndale FAC		
Total Crashes:	2	Crash Rate Per Mile:	4.12	Truck Involved Crashes:	0
Fatal Crashes:	0	# of Injuries:	0	Truck Involved Fatal Crashes:	0
Injury Crashes:	0	# of Fatalities:	0	Truck Involved Injury Crashes:	0



Connector ID:	31-2	Street:	Main St		
FAC ID:	31	FAC Name:	Auburndale FAC		
Total Crashes:	9	Crash Rate Per Mile:	8.42	Truck Involved Crashes:	1
Fatal Crashes:	0	# of Injuries:	3	Truck Involved Fatal Crashes:	0
Injury Crashes:	3	# of Fatalities:	0	Truck Involved Injury Crashes:	0



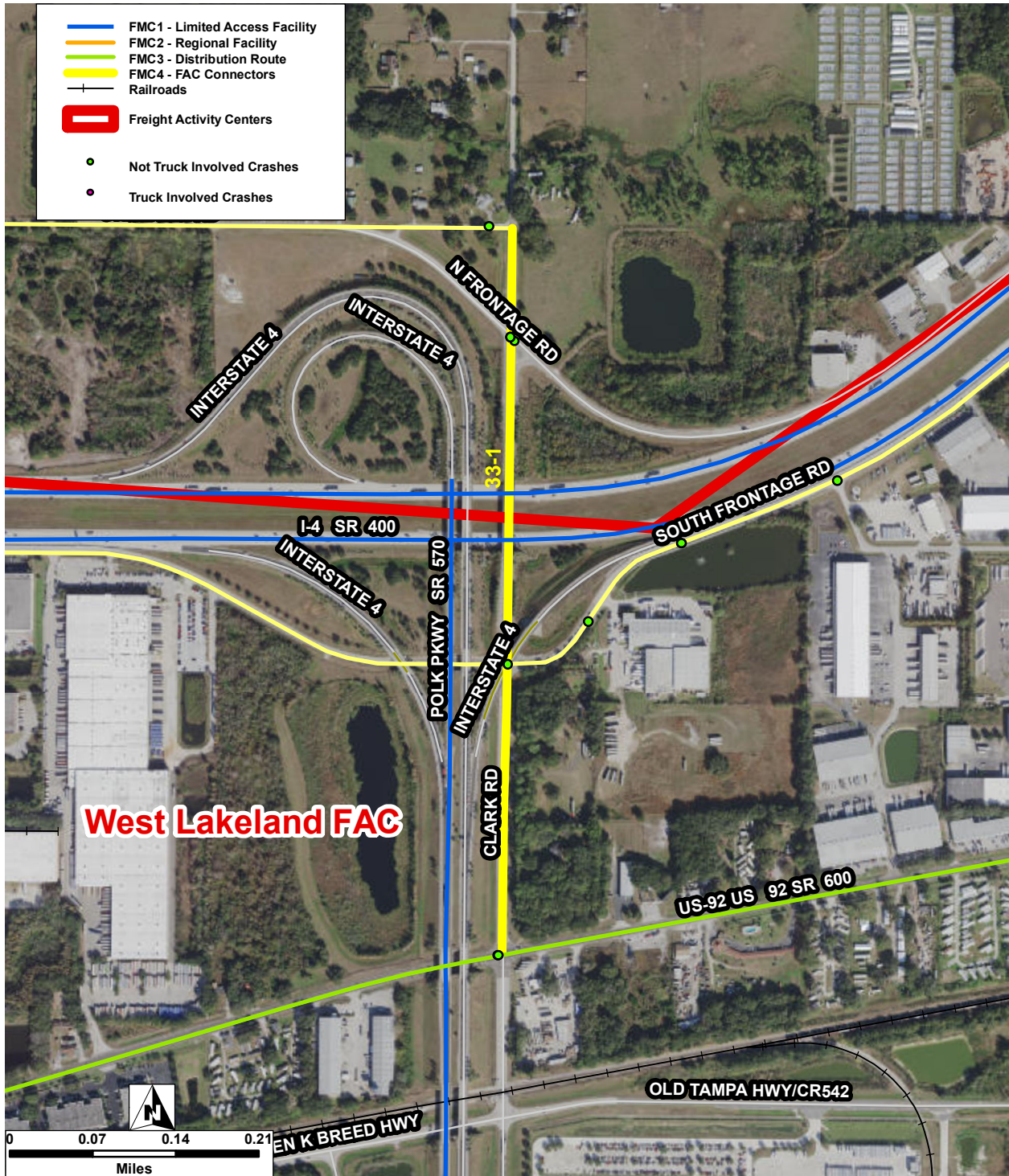
Connector ID:	31-3	Street:	Dairy Rd		
FAC ID:	31	FAC Name:	Auburndale FAC		
Total Crashes:	25	Crash Rate Per Mile:	42.15	Truck Involved Crashes:	1
Fatal Crashes:	1	# of Injuries:	22	Truck Involved Fatal Crashes:	0
Injury Crashes:	13	# of Fatalities:	1	Truck Involved Injury Crashes:	0



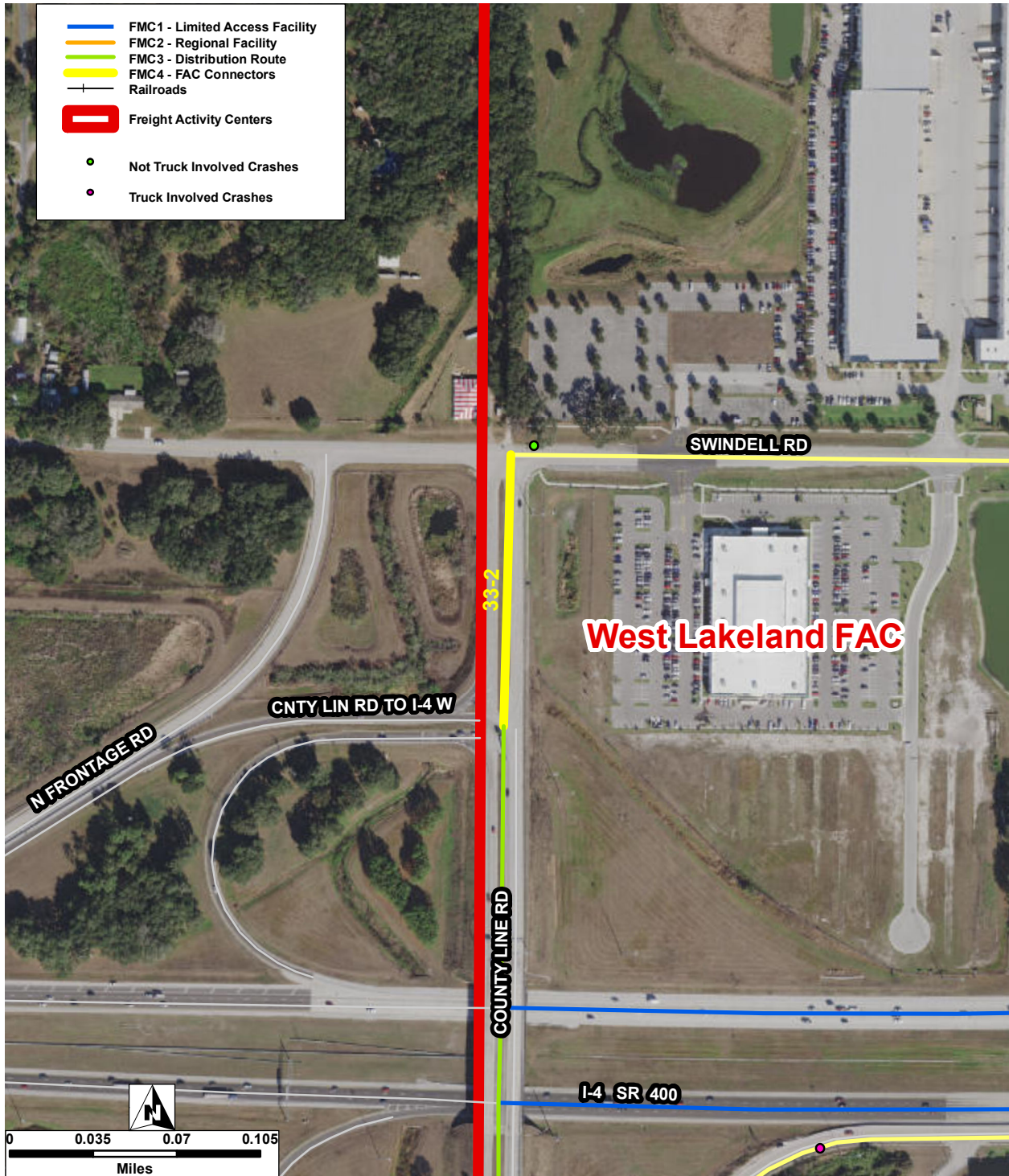
Connector ID:	32-1	Street:	Maine Ave		
FAC ID:	32	FAC Name:	Lakeland Regional Industrial FAC		
Total Crashes:	20	Crash Rate Per Mile:	8.52	Truck Involved Crashes:	3
Fatal Crashes:	0	# of Injuries:	8	Truck Involved Fatal Crashes:	0
Injury Crashes:	6	# of Fatalities:	0	Truck Involved Injury Crashes:	0



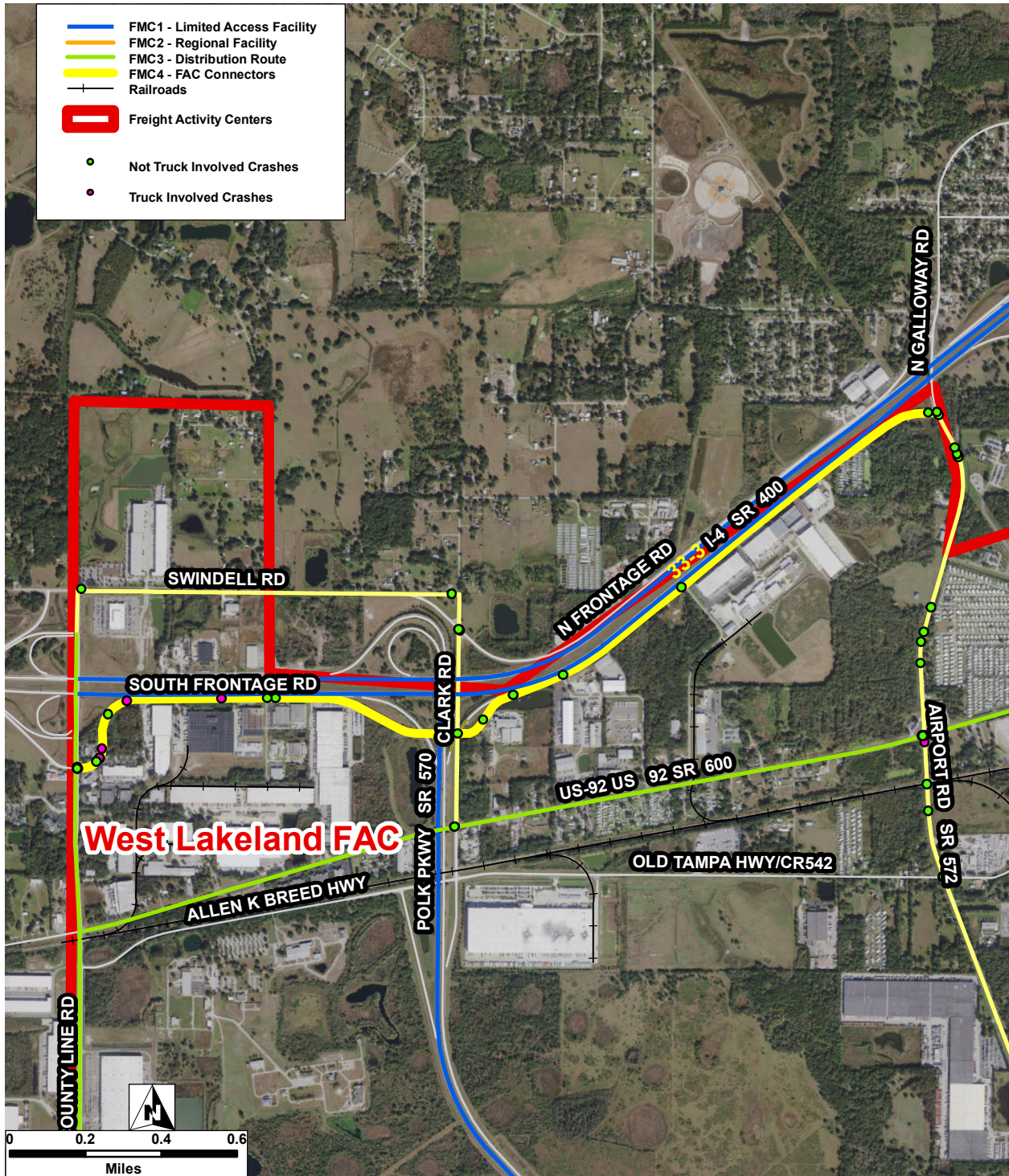
Connector ID:	32-2	Street:	Reynolds Rd		
FAC ID:	32	FAC Name:	Lakeland Regional Industrial FAC		
Total Crashes:	9	Crash Rate Per Mile:	8.94	Truck Involved Crashes:	2
Fatal Crashes:	0	# of Injuries:	8	Truck Involved Fatal Crashes:	0
Injury Crashes:	5	# of Fatalities:	0	Truck Involved Injury Crashes:	1



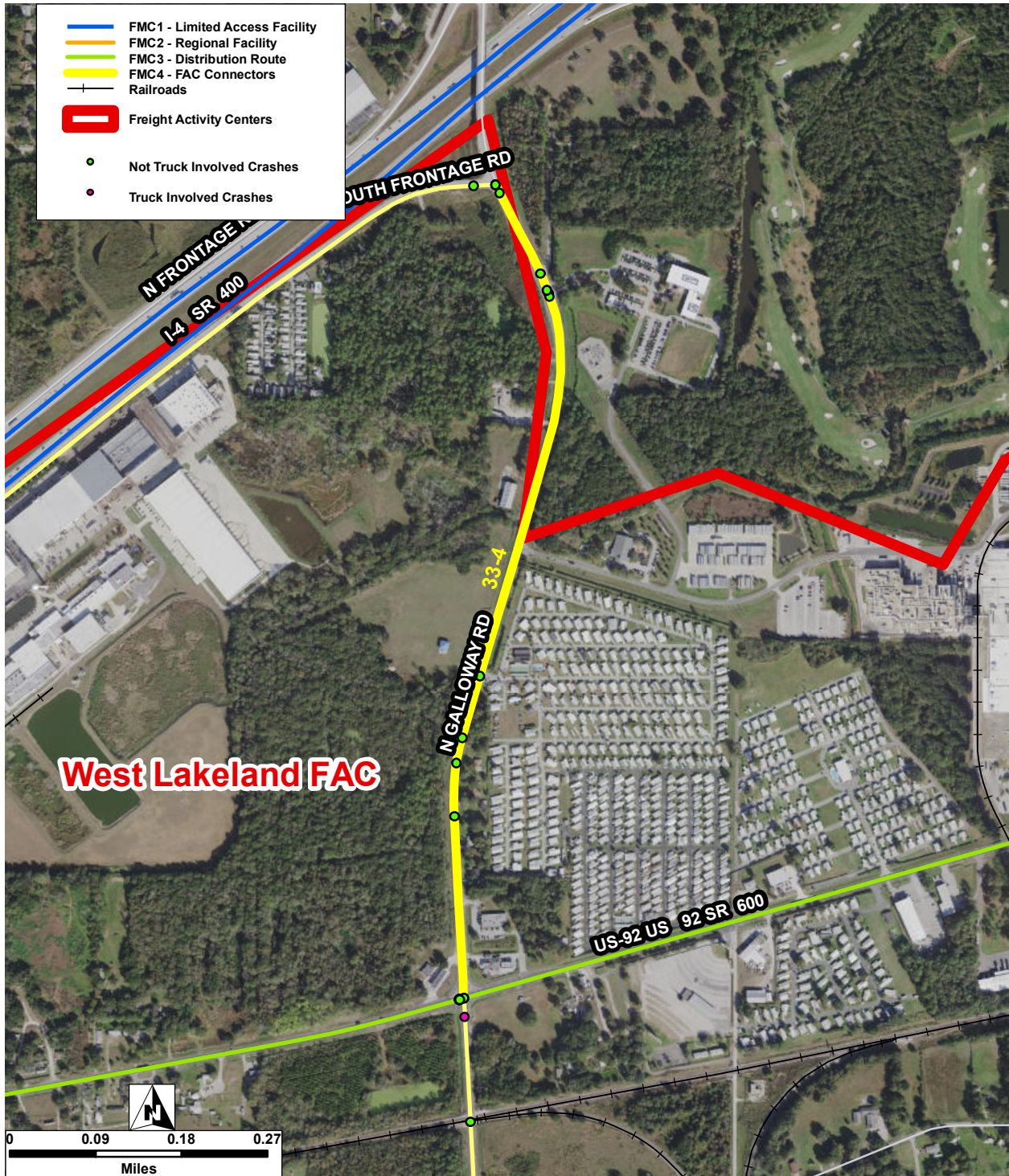
Connector ID:	33-1	Street:	Clark Rd		
FAC ID:	33	FAC Name:	West Lakeland FAC		
Total Crashes:	6	Crash Rate Per Mile:	9.81	Truck Involved Crashes:	0
Fatal Crashes:	0	# of Injuries:	7	Truck Involved Fatal Crashes:	0
Injury Crashes:	5	# of Fatalities:	0	Truck Involved Injury Crashes:	0



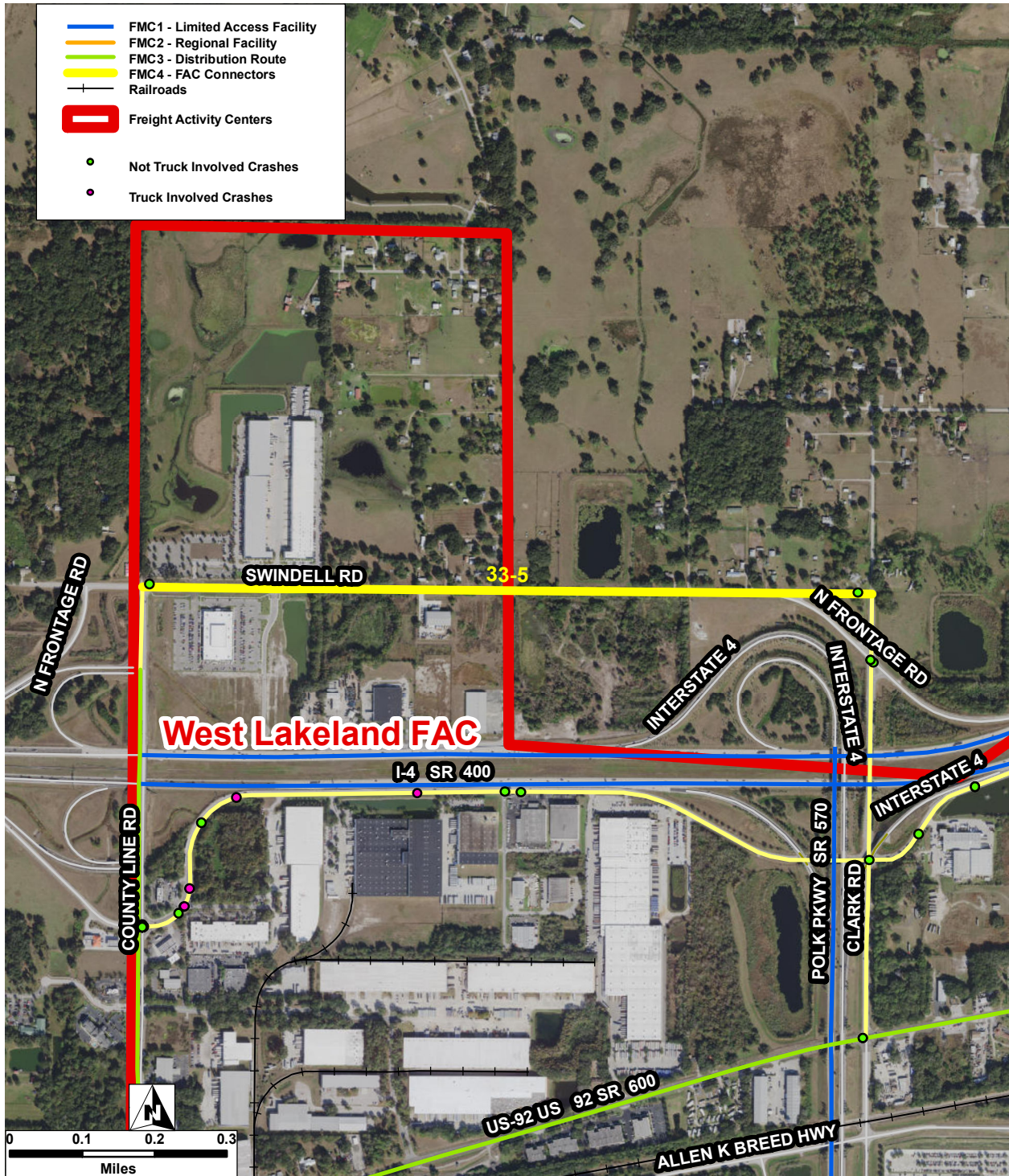
Connector ID:	33-2	Street:	County Line Rd
FAC ID:	33	FAC Name:	West Lakeland FAC
Total Crashes:	0	Crash Rate Per Mile:	Truck Involved Crashes: 0
Fatal Crashes:	0	# of Injuries:	0
Injury Crashes:	0	# of Fatalities:	0
			Truck Involved Fatal Crashes: 0
			Truck Involved Injury Crashes: 0



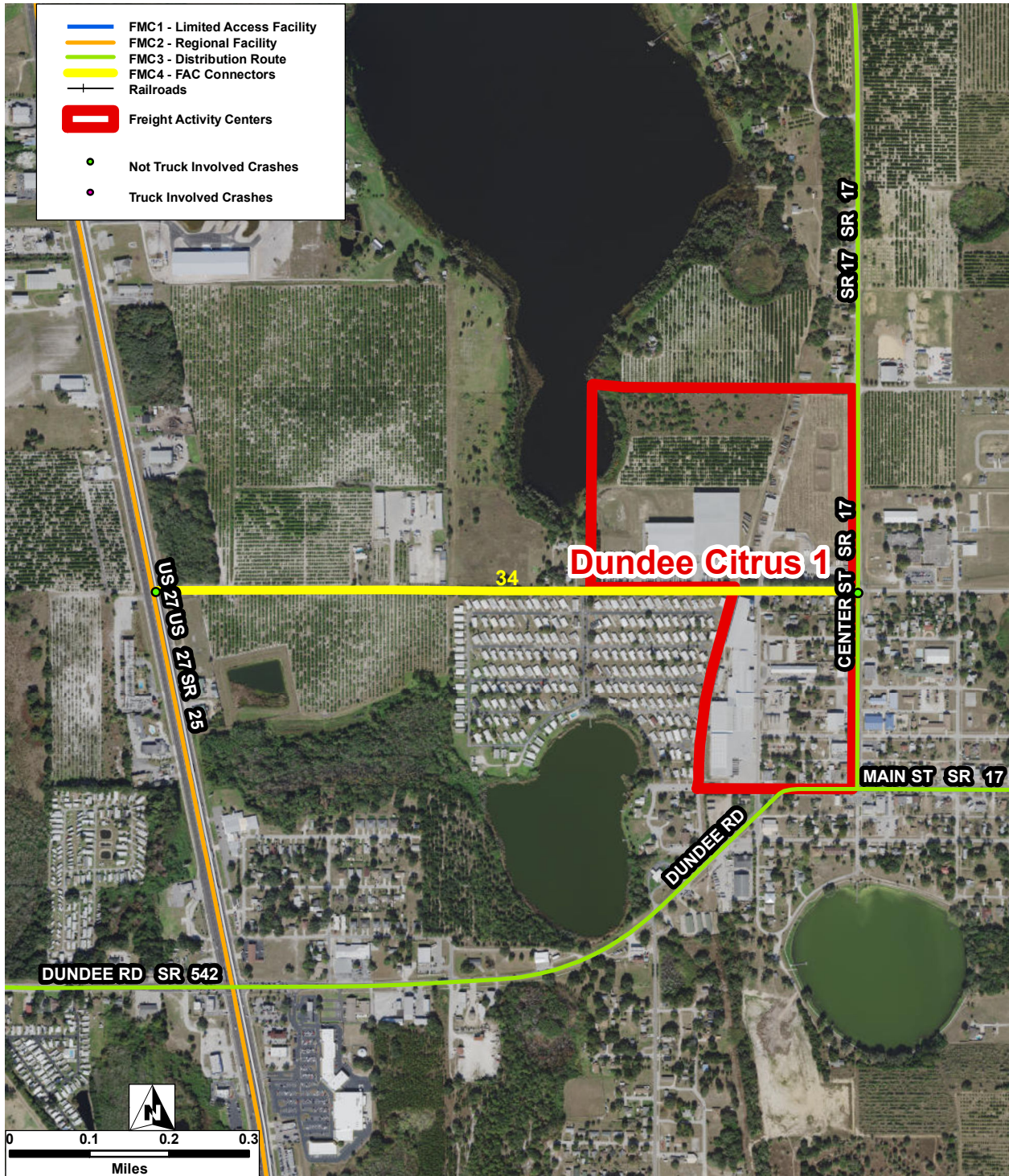
Connector ID:	33-3	Street:	Frontage Rd S		
FAC ID:	33	FAC Name:	West Lakeland FAC		
Total Crashes:	41	Crash Rate Per Mile:	15.22	Truck Involved Crashes:	6
Fatal Crashes:	0	# of Injuries:	43	Truck Involved Fatal Crashes:	0
Injury Crashes:	26	# of Fatalities:	0	Truck Involved Injury Crashes:	2



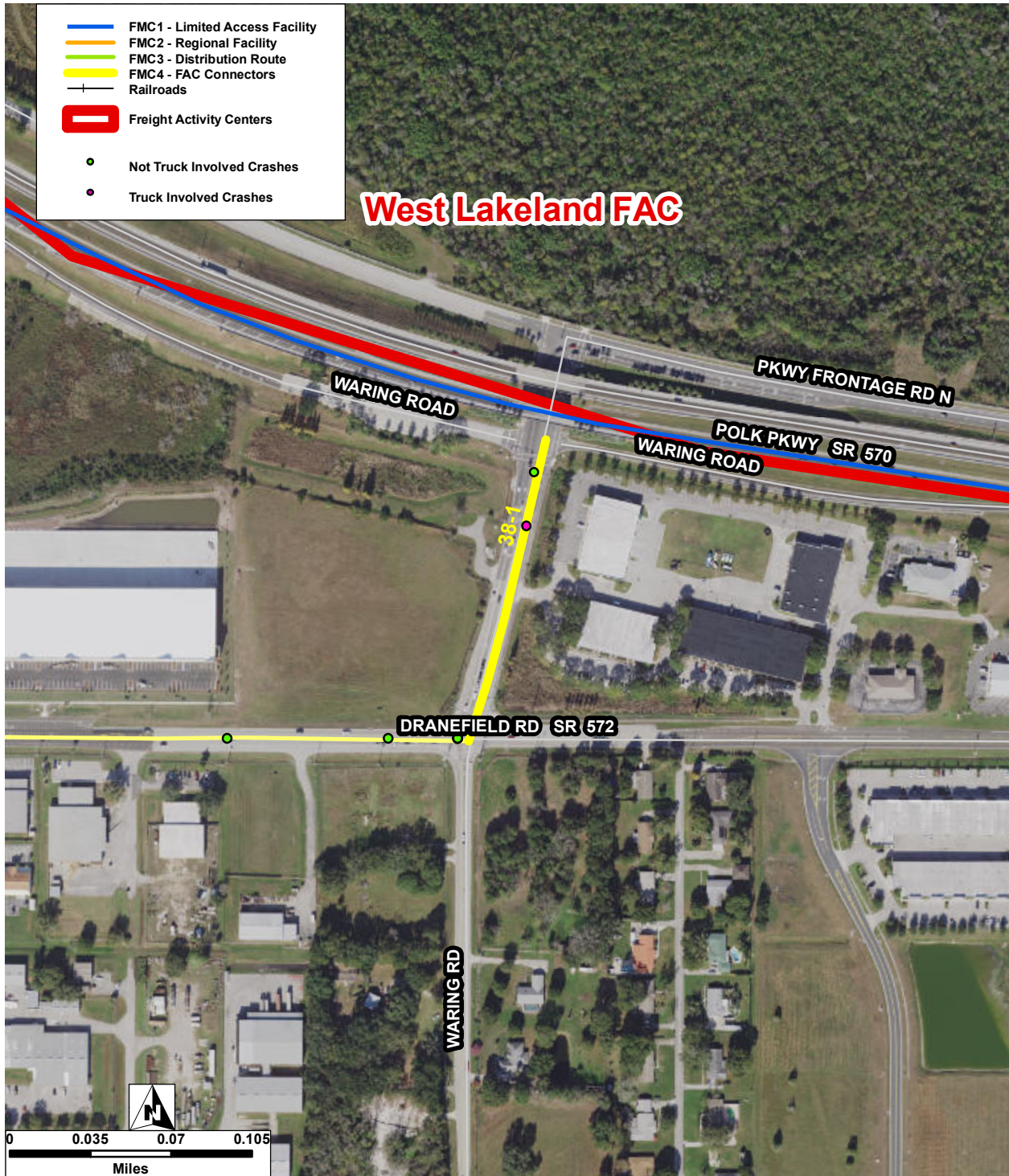
Connector ID:	33-4	Street:	N Galloway Rd / CR 542A		
FAC ID:	33	FAC Name:	West Lakeland FAC		
Total Crashes:	14	Crash Rate Per Mile:	15.92	Truck Involved Crashes:	1
Fatal Crashes:	0	# of Injuries:	7	Truck Involved Fatal Crashes:	0
Injury Crashes:	6	# of Fatalities:	0	Truck Involved Injury Crashes:	0



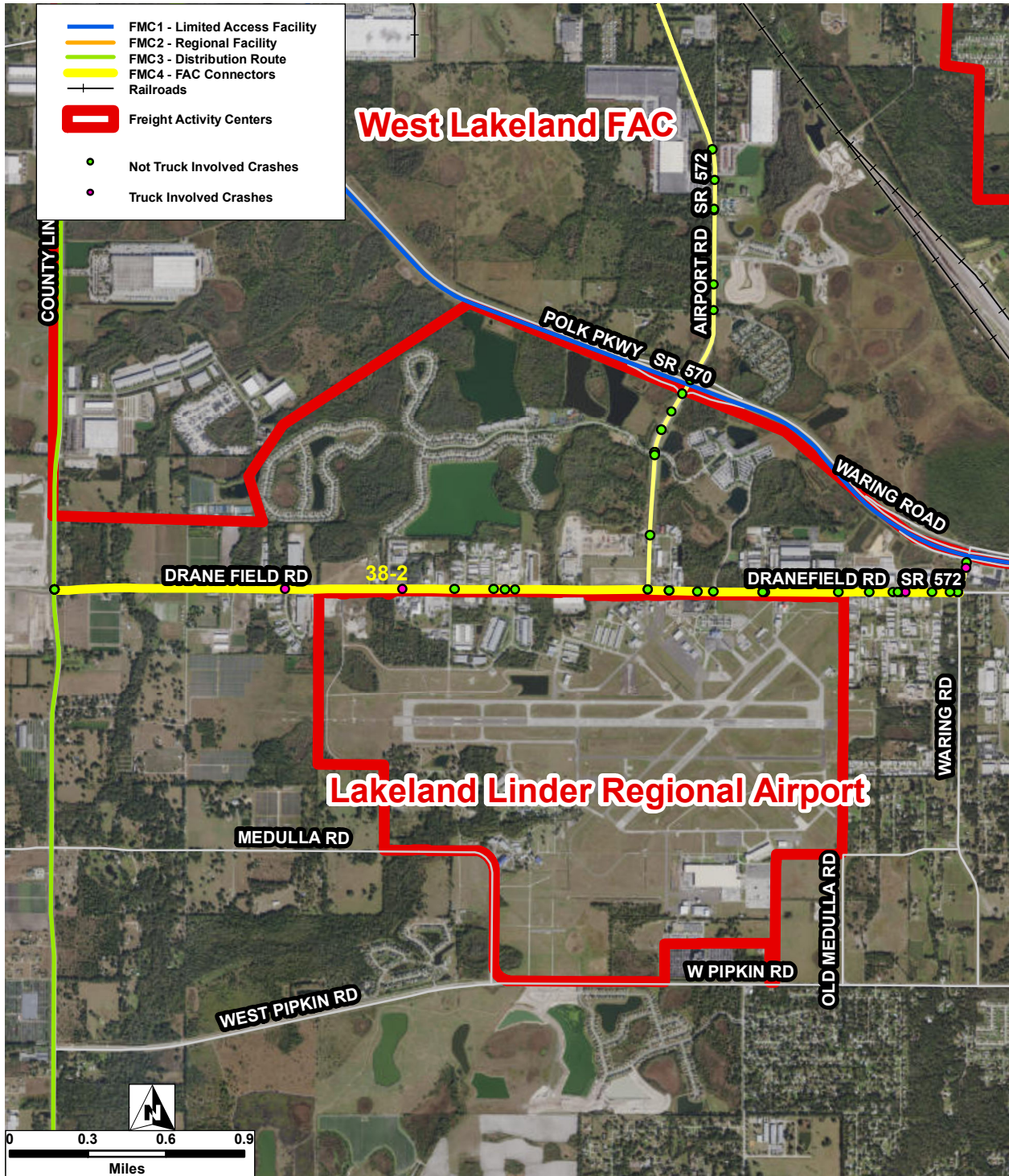
Connector ID:	33-5	Street:	Swindell Rd		
FAC ID:	33	FAC Name:	West Lakeland FAC		
Total Crashes:	2	Crash Rate Per Mile:	1.99	Truck Involved Crashes:	0
Fatal Crashes:	0	# of Injuries:	3	Truck Involved Fatal Crashes:	0
Injury Crashes:	2	# of Fatalities:	0	Truck Involved Injury Crashes:	0



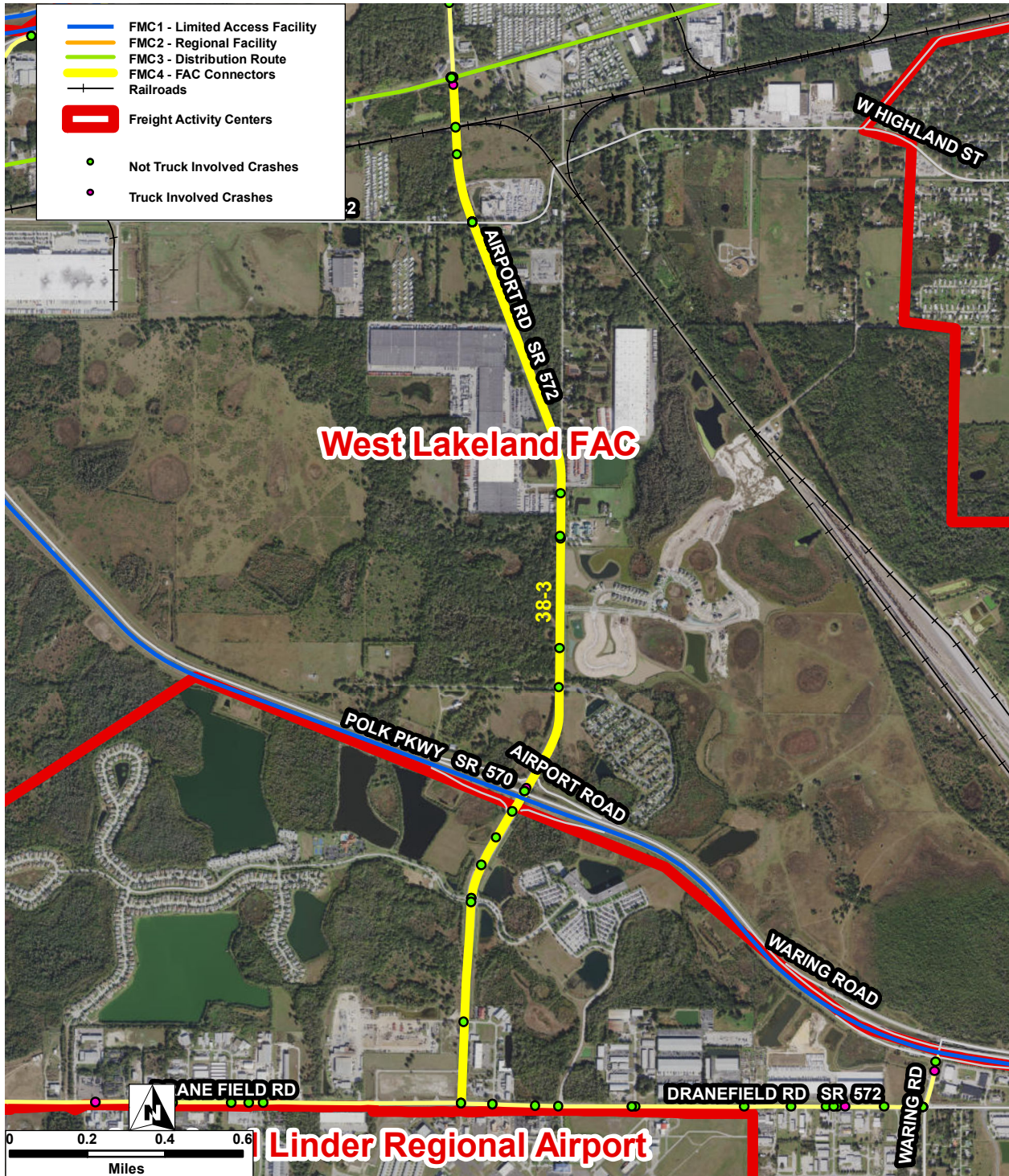
Connector ID:	34	Street:	E Frederick Ave		
FAC ID:	34	FAC Name:	Dundee Citrus 1		
Total Crashes:	3	Crash Rate Per Mile:	3.41	Truck Involved Crashes:	0
Fatal Crashes:	0	# of Injuries:	4	Truck Involved Fatal Crashes:	0
Injury Crashes:	3	# of Fatalities:	0	Truck Involved Injury Crashes:	0



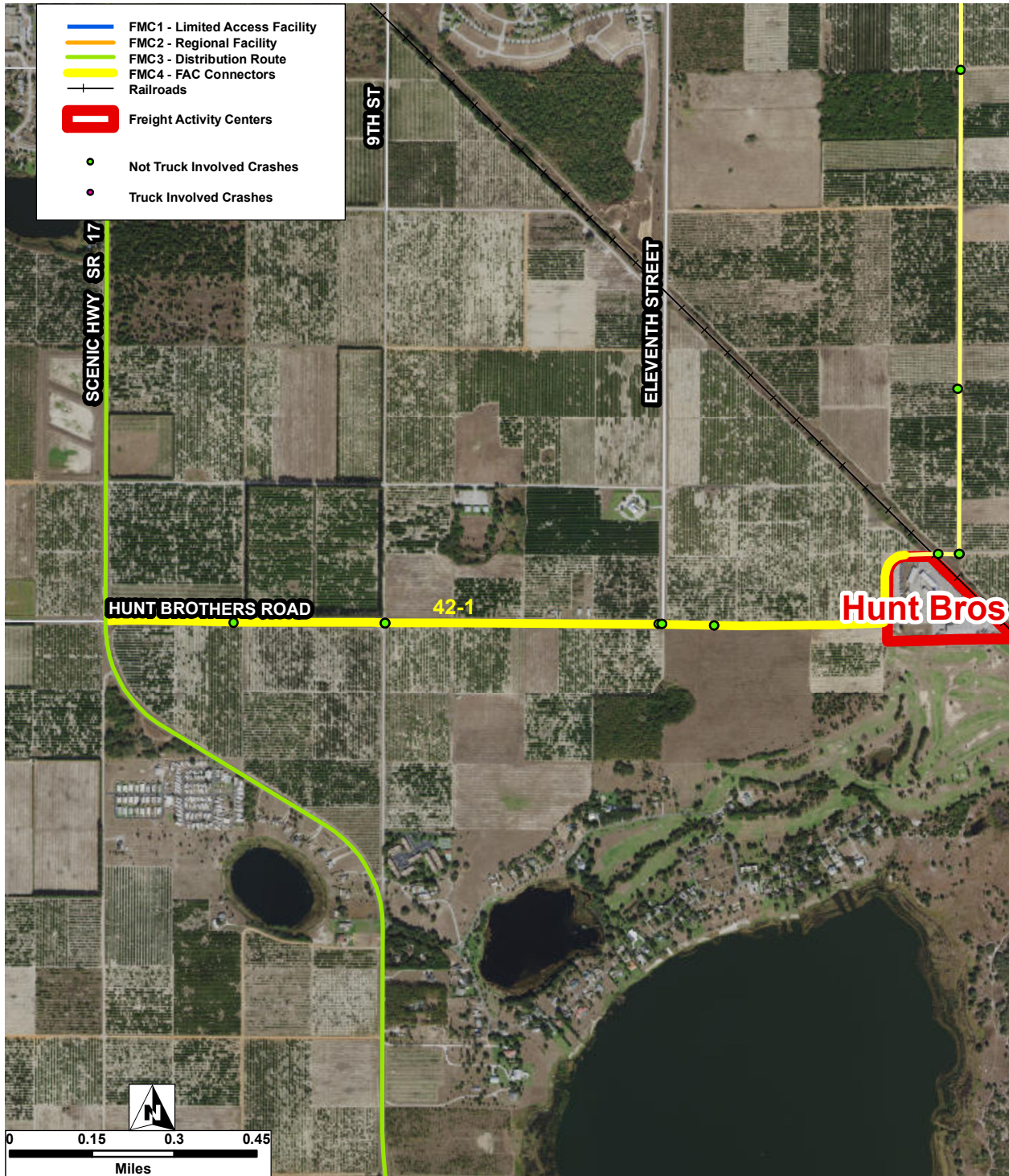
Connector ID:	38-1	Street:	Waring Rd		
FAC ID:	38	FAC Name:	Lakeland Linder Regional Airport		
Total Crashes:	7	Crash Rate Per Mile:	51.92	Truck Involved Crashes:	1
Fatal Crashes:	0	# of Injuries:	4	Truck Involved Fatal Crashes:	0
Injury Crashes:	4	# of Fatalities:	0	Truck Involved Injury Crashes:	0



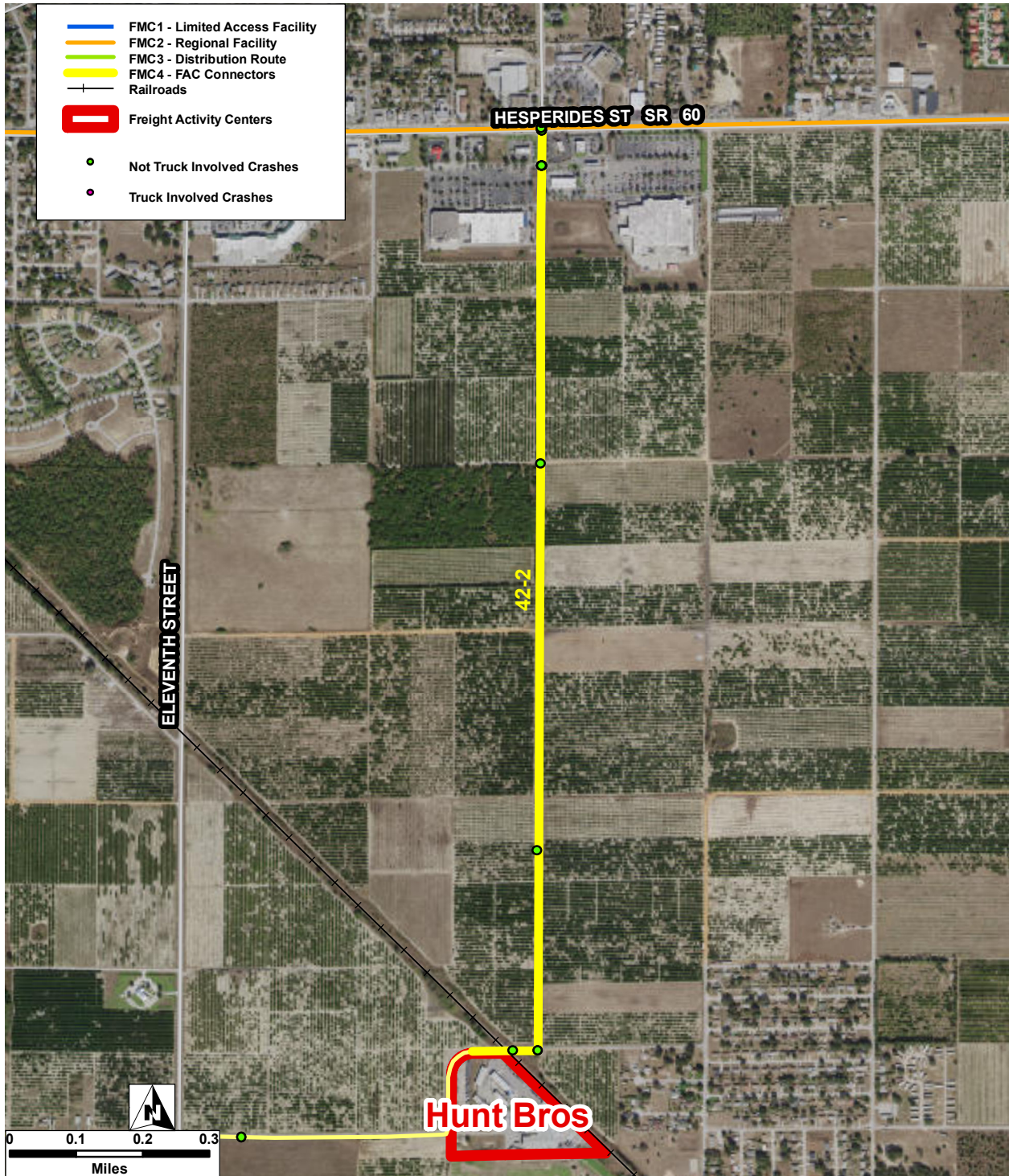
Connector ID:	38-2	Street:	Drane Field Rd		
FAC ID:	38	FAC Name:	Lakeland Linder Regional Airport		
Total Crashes:	30	Crash Rate Per Mile:	8.65	Truck Involved Crashes:	5
Fatal Crashes:	0	# of Injuries:	35	Truck Involved Fatal Crashes:	0
Injury Crashes:	21	# of Fatalities:	0	Truck Involved Injury Crashes:	2



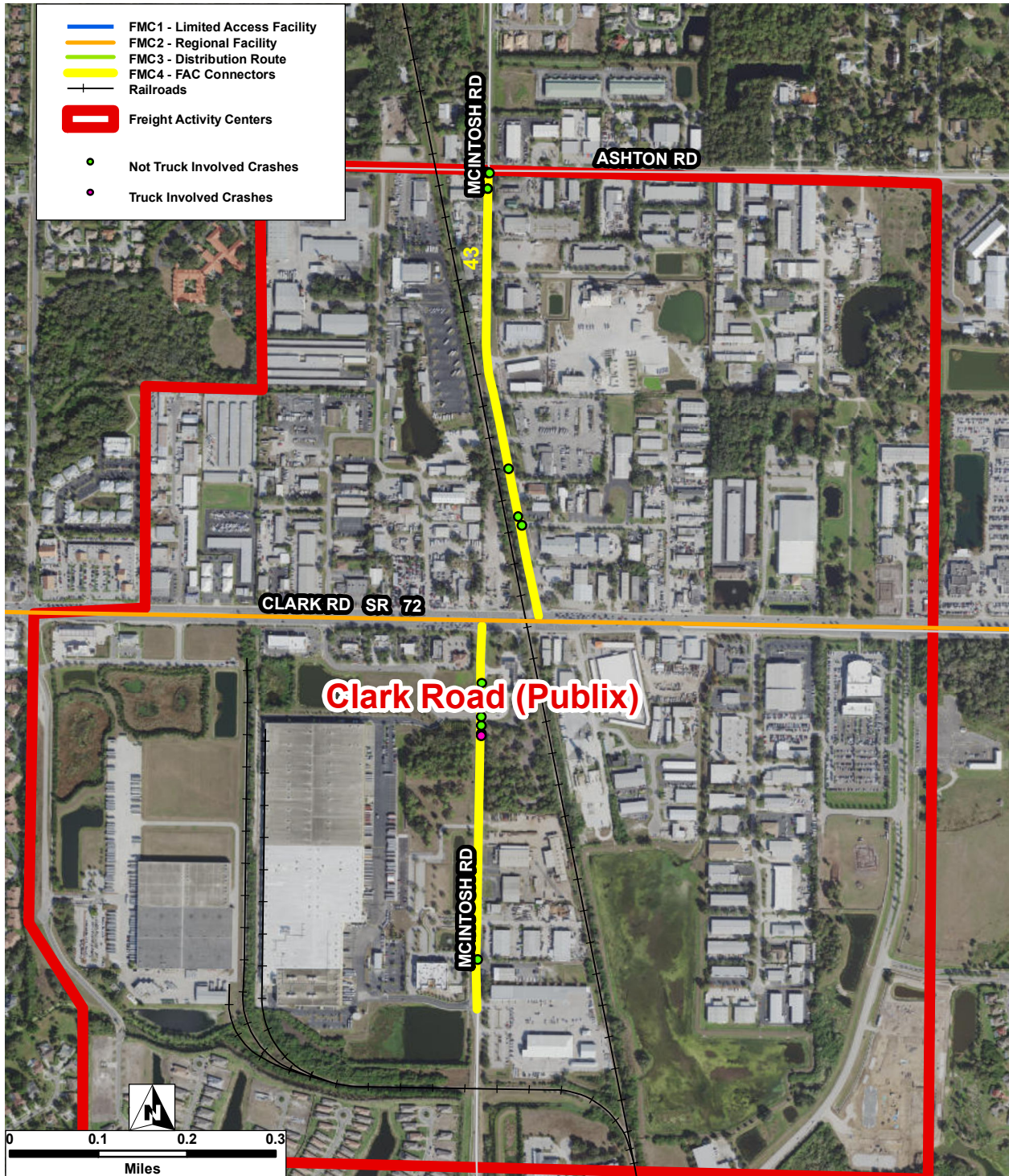
Connector ID:	38-3	Street:	SR 572		
FAC ID:	38	FAC Name:	Lakeland Linder Regional Airport		
Total Crashes:	53	Crash Rate Per Mile:	19.31	Truck Involved Crashes:	4
Fatal Crashes:	2	# of Injuries:	52	Truck Involved Fatal Crashes:	0
Injury Crashes:	33	# of Fatalities:	2	Truck Involved Injury Crashes:	3



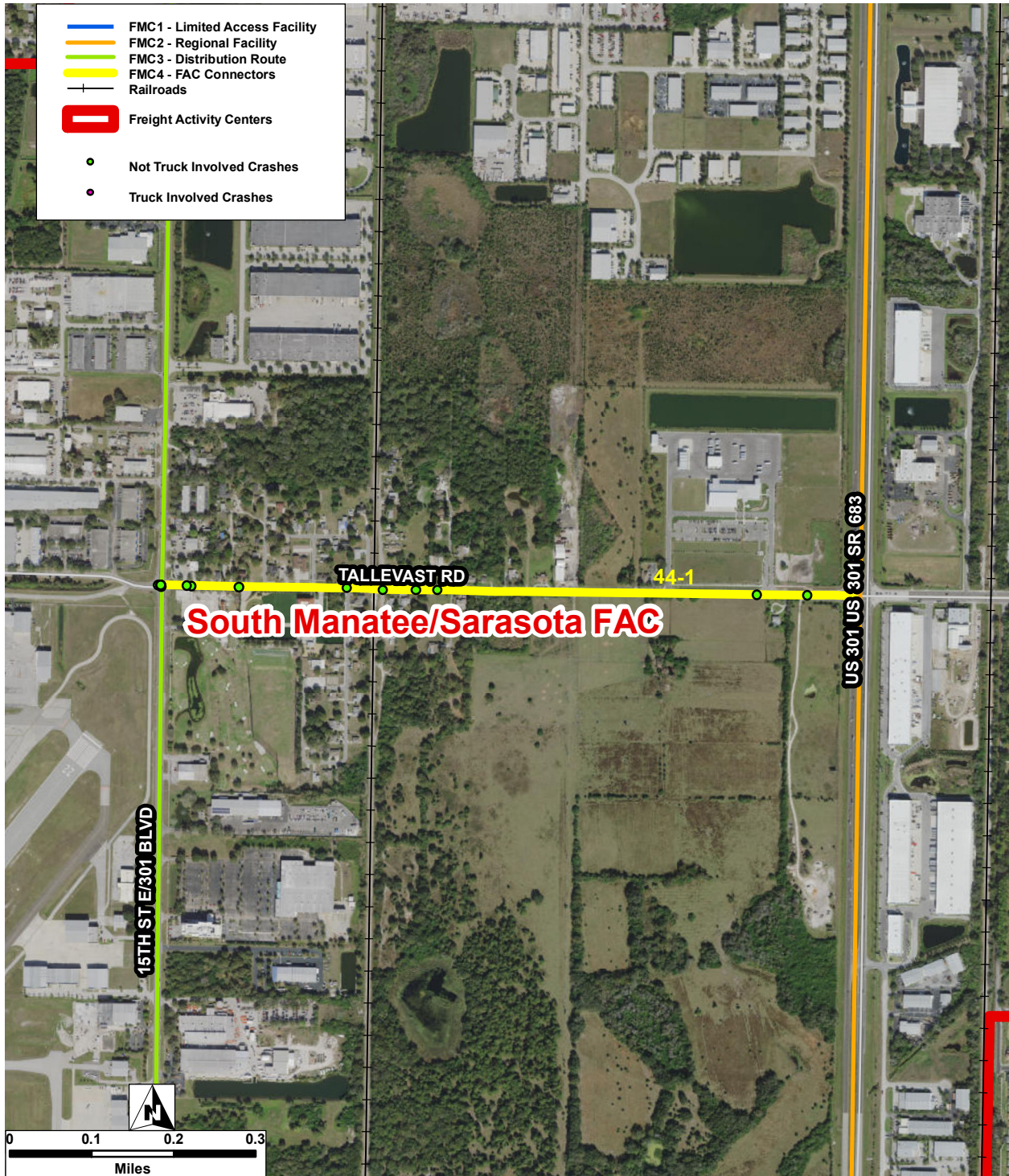
Connector ID:	42-1	Street:	Hunt Brothers Rd		
FAC ID:	42	FAC Name:	Hunt Bros		
Total Crashes:	8	Crash Rate Per Mile:	5.15	Truck Involved Crashes:	0
Fatal Crashes:	0	# of Injuries:	15	Truck Involved Fatal Crashes:	0
Injury Crashes:	7	# of Fatalities:	0	Truck Involved Injury Crashes:	0



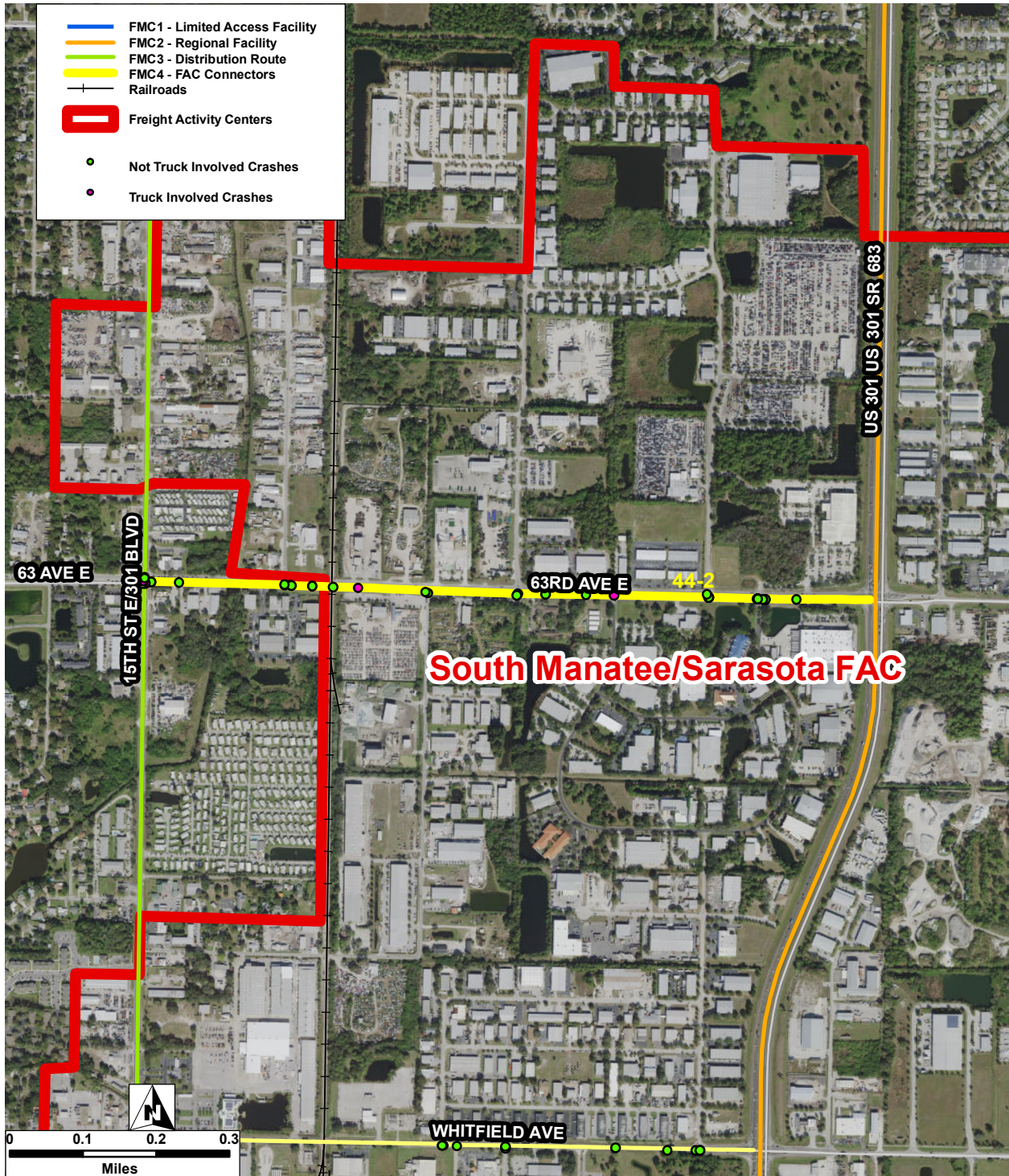
Connector ID:	42-2	Street:	Hunt Brothers Rd	
FAC ID:	42	FAC Name:	Hunt Bros	
Total Crashes:	28	Crash Rate Per Mile:	18.88	Truck Involved Crashes: 2
Fatal Crashes:	0	# of Injuries:	19	Truck Involved Fatal Crashes: 0
Injury Crashes:	13	# of Fatalities:	0	Truck Involved Injury Crashes: 0



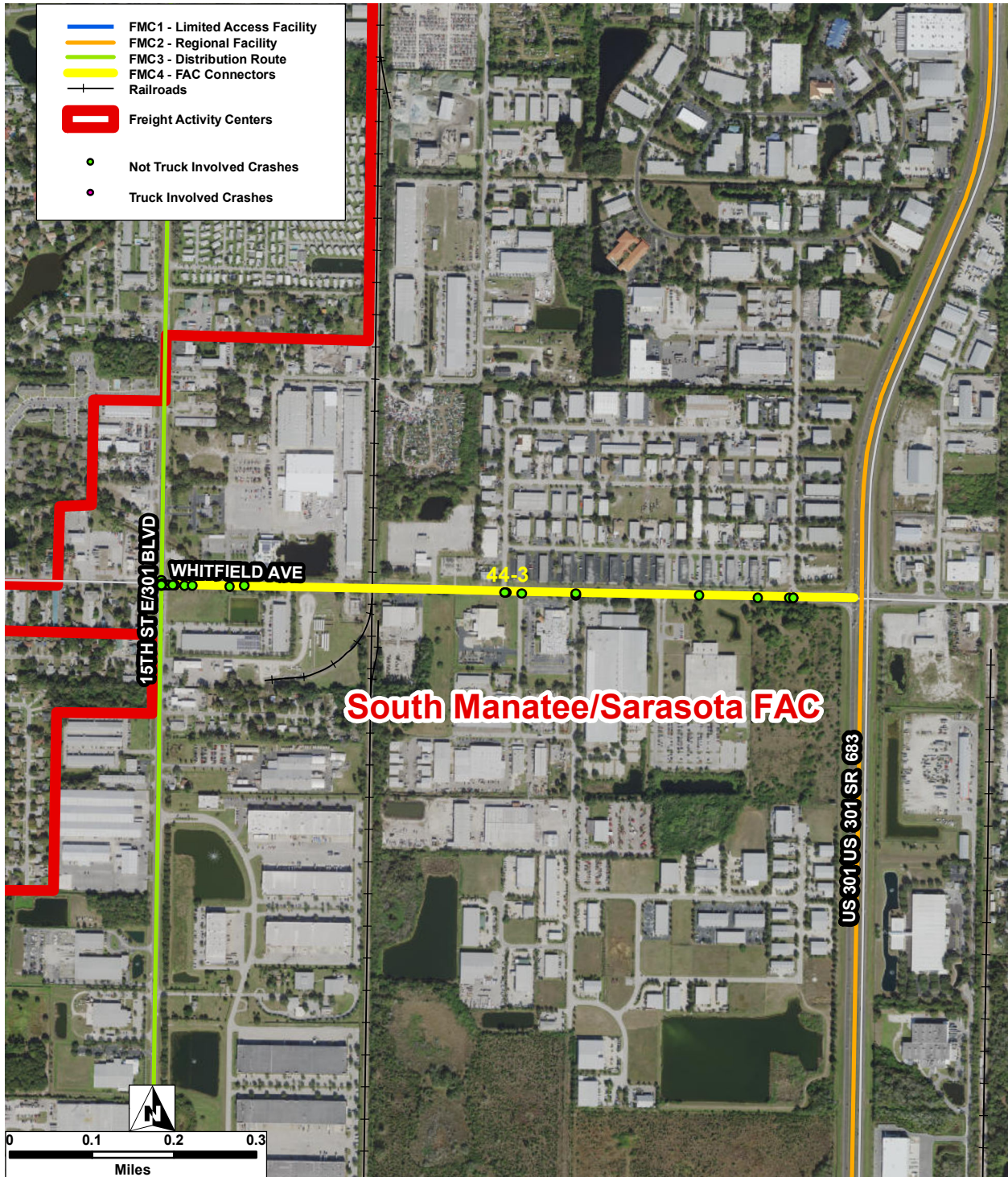
Connector ID:	43	Street:	Mcintosh Rd		
FAC ID:	43	FAC Name:	Clark Road (Publix)		
Total Crashes:	21	Crash Rate Per Mile:	22.35	Truck Involved Crashes:	1
Fatal Crashes:	0	# of Injuries:	17	Truck Involved Fatal Crashes:	0
Injury Crashes:	13	# of Fatalities:	0	Truck Involved Injury Crashes:	0



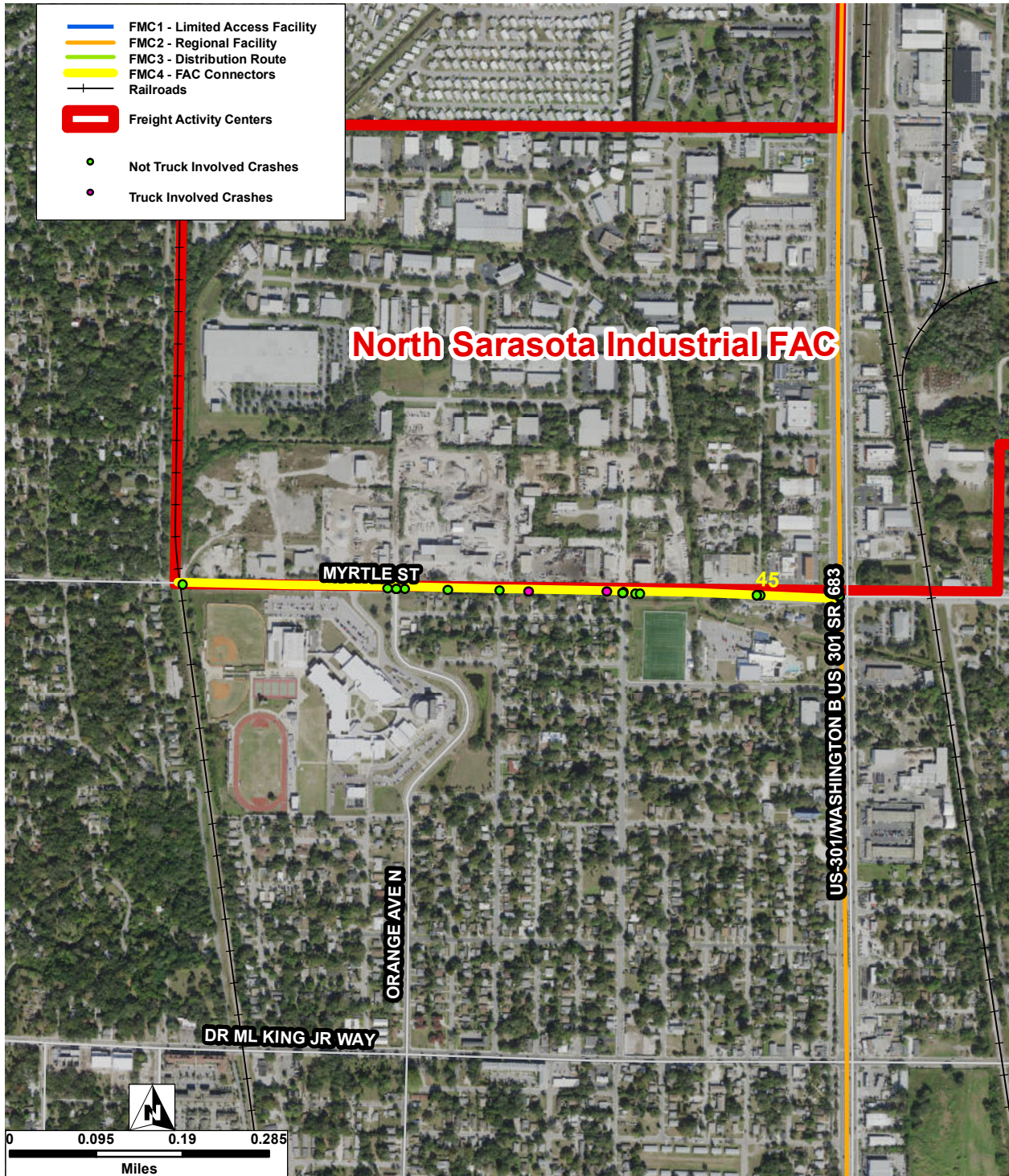
Connector ID:	44-1	Street:	Tallevast Rd		
FAC ID:	44	FAC Name:	South Manatee/Sarasota FAC		
Total Crashes:	16	Crash Rate Per Mile:	18.92	Truck Involved Crashes:	0
Fatal Crashes:	0	# of Injuries:	15	Truck Involved Fatal Crashes:	0
Injury Crashes:	9	# of Fatalities:	0	Truck Involved Injury Crashes:	0



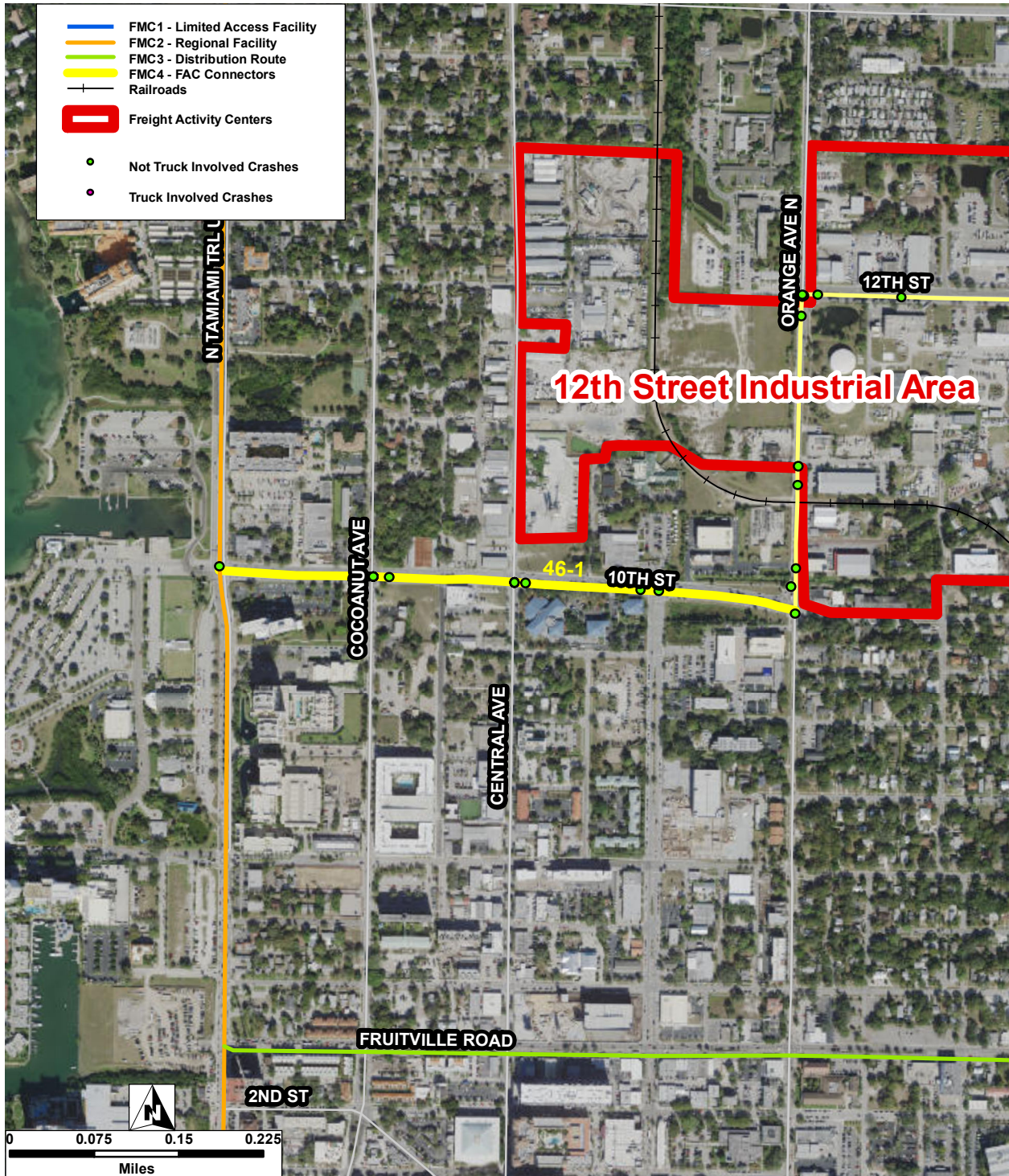
Connector ID:	44-2	Street:	63rd Ave E		
FAC ID:	44	FAC Name:	South Manatee/Sarasota FAC		
Total Crashes:	54	Crash Rate Per Mile:	54.49	Truck Involved Crashes:	4
Fatal Crashes:	0	# of Injuries:	41	Truck Involved Fatal Crashes:	0
Injury Crashes:	30	# of Fatalities:	0	Truck Involved Injury Crashes:	3



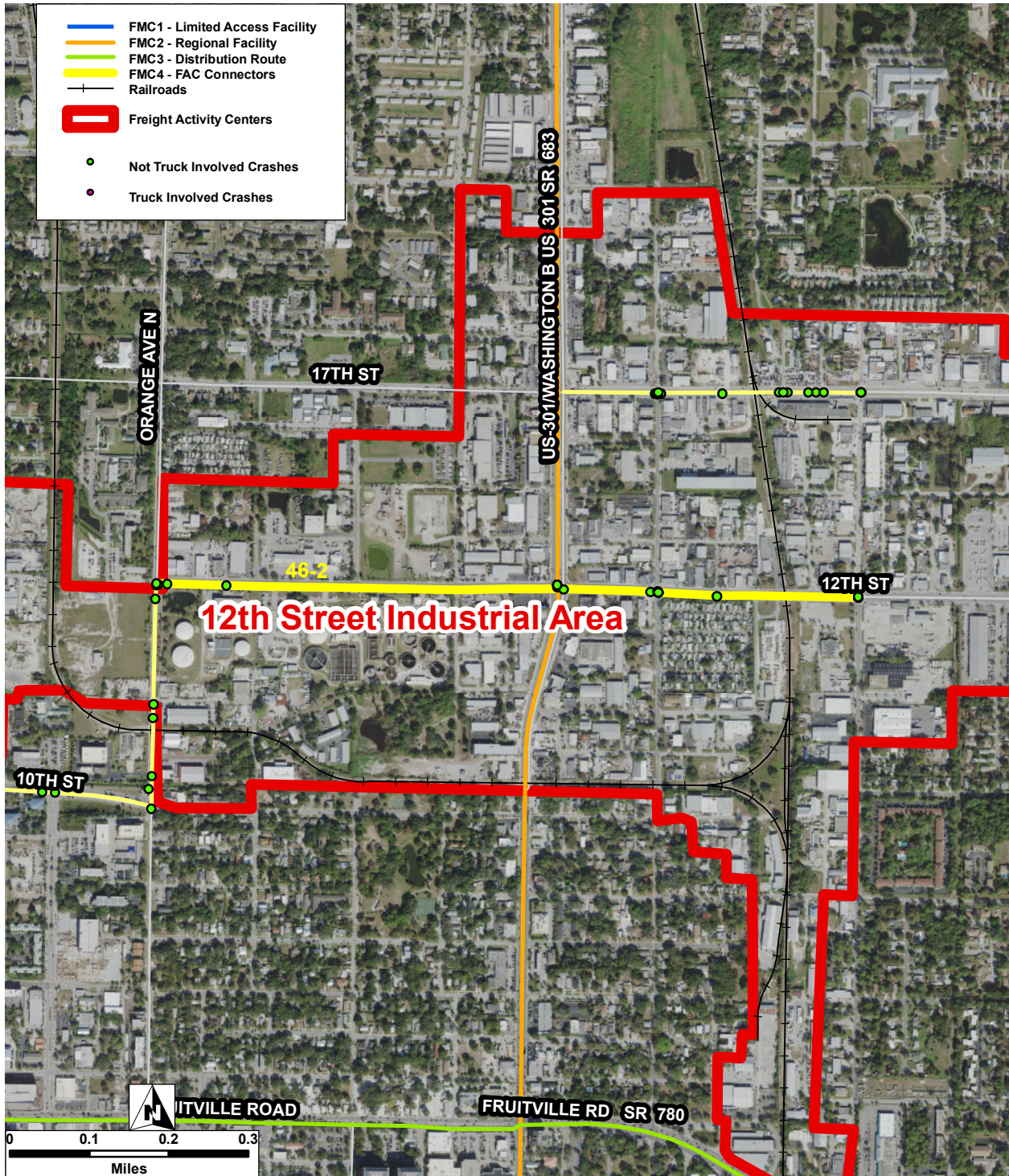
Connector ID:	44-3	Street:	Whitfield Ave		
FAC ID:	44	FAC Name:	South Manatee/Sarasota FAC		
Total Crashes:	30	Crash Rate Per Mile:	35.56	Truck Involved Crashes:	0
Fatal Crashes:	0	# of Injuries:	23	Truck Involved Fatal Crashes:	0
Injury Crashes:	14	# of Fatalities:	0	Truck Involved Injury Crashes:	0



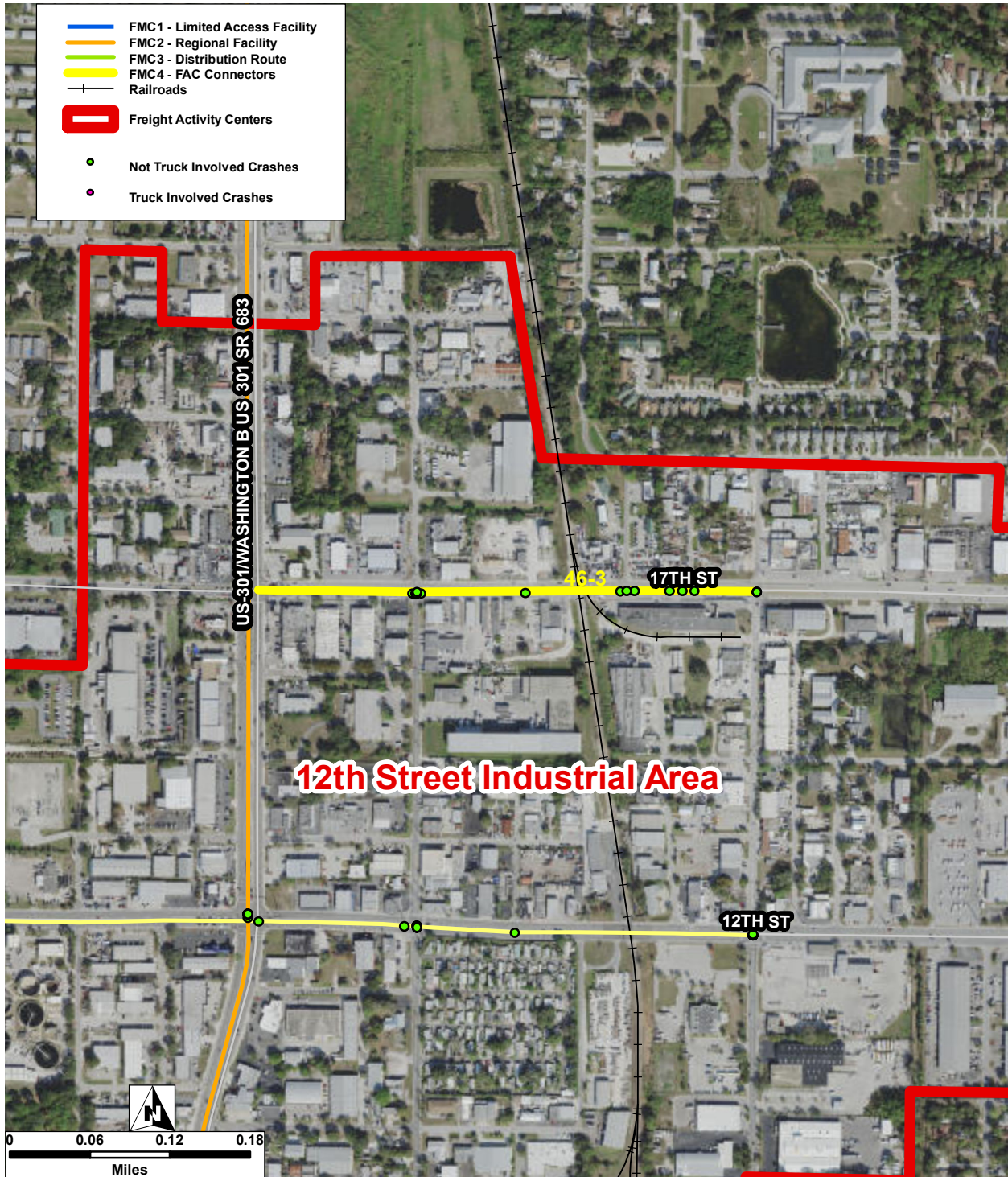
Connector ID:	45	Street:	Myrtle St		
FAC ID:	45	FAC Name:	North Sarasota Industrial FAC		
Total Crashes:	41	Crash Rate Per Mile:	56.62	Truck Involved Crashes:	5
Fatal Crashes:	0	# of Injuries:	26	Truck Involved Fatal Crashes:	0
Injury Crashes:	19	# of Fatalities:	0	Truck Involved Injury Crashes:	2



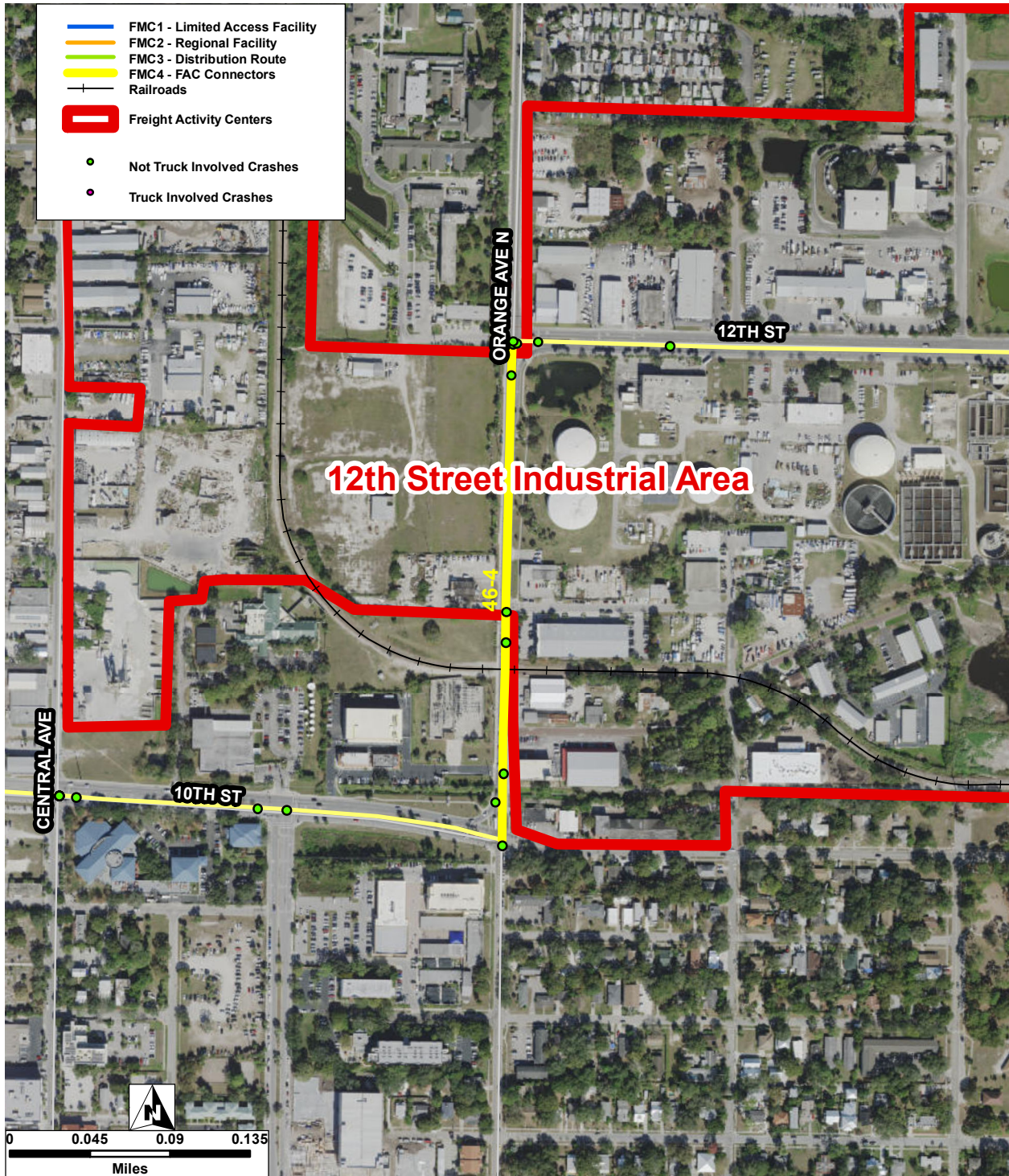
Connector ID:	46-1	Street:	10th St		
FAC ID:	46	FAC Name:	12th Street Industrial Area		
Total Crashes:	19	Crash Rate Per Mile:	37.07	Truck Involved Crashes:	0
Fatal Crashes:	1	# of Injuries:	17	Truck Involved Fatal Crashes:	0
Injury Crashes:	13	# of Fatalities:	1	Truck Involved Injury Crashes:	0



Connector ID:	46-2	Street:	12th St		
FAC ID:	46	FAC Name:	12th Street Industrial Area		
Total Crashes:	32	Crash Rate Per Mile:	36.27	Truck Involved Crashes:	0
Fatal Crashes:	0	# of Injuries:	32	Truck Involved Fatal Crashes:	0
Injury Crashes:	16	# of Fatalities:	0	Truck Involved Injury Crashes:	0



Connector ID:	46-3	Street:	17th St		
FAC ID:	46	FAC Name:	12th Street Industrial Area		
Total Crashes:	22	Crash Rate Per Mile:	58.95	Truck Involved Crashes:	0
Fatal Crashes:	0	# of Injuries:	16	Truck Involved Fatal Crashes:	0
Injury Crashes:	11	# of Fatalities:	0	Truck Involved Injury Crashes:	0



Connector ID:	46-4	Street:	N Orange Ave	
FAC ID:	46	FAC Name:	12th Street Industrial Area	
Total Crashes:	5	Crash Rate Per Mile:	17.84	Truck Involved Crashes: 0
Fatal Crashes:	0	# of Injuries:	4	Truck Involved Fatal Crashes: 0
Injury Crashes:	2	# of Fatalities:	0	Truck Involved Injury Crashes: 0