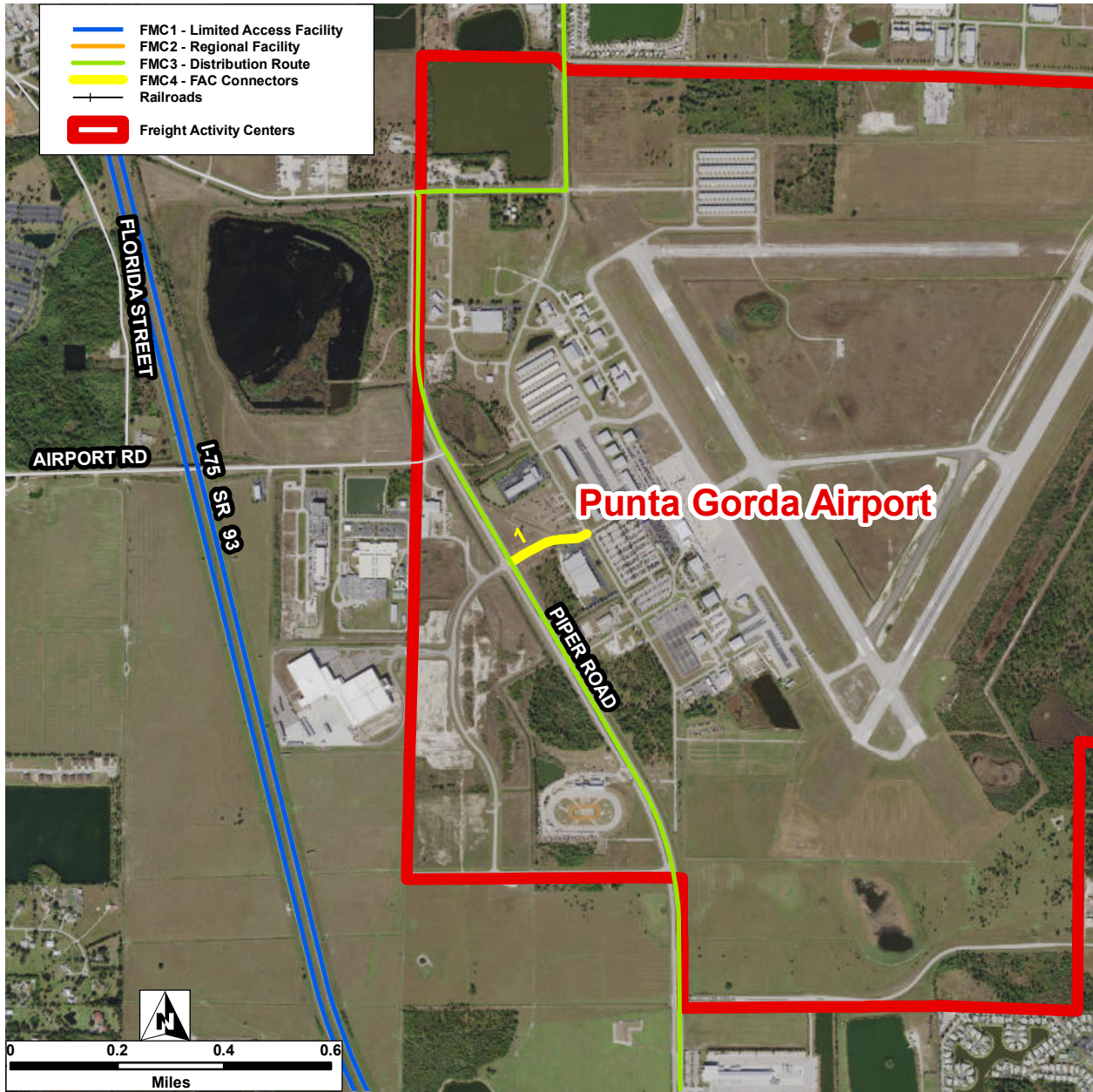
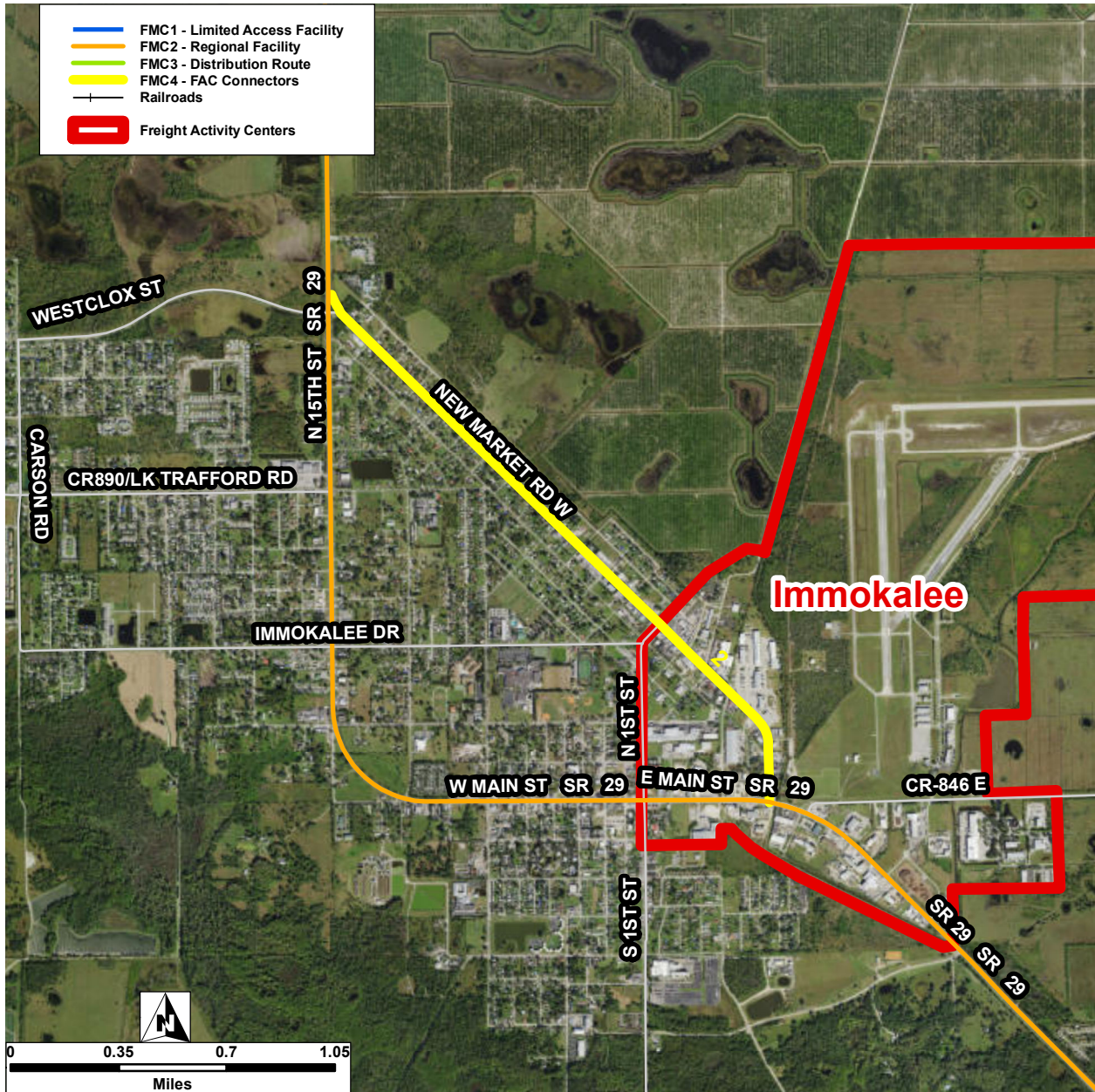


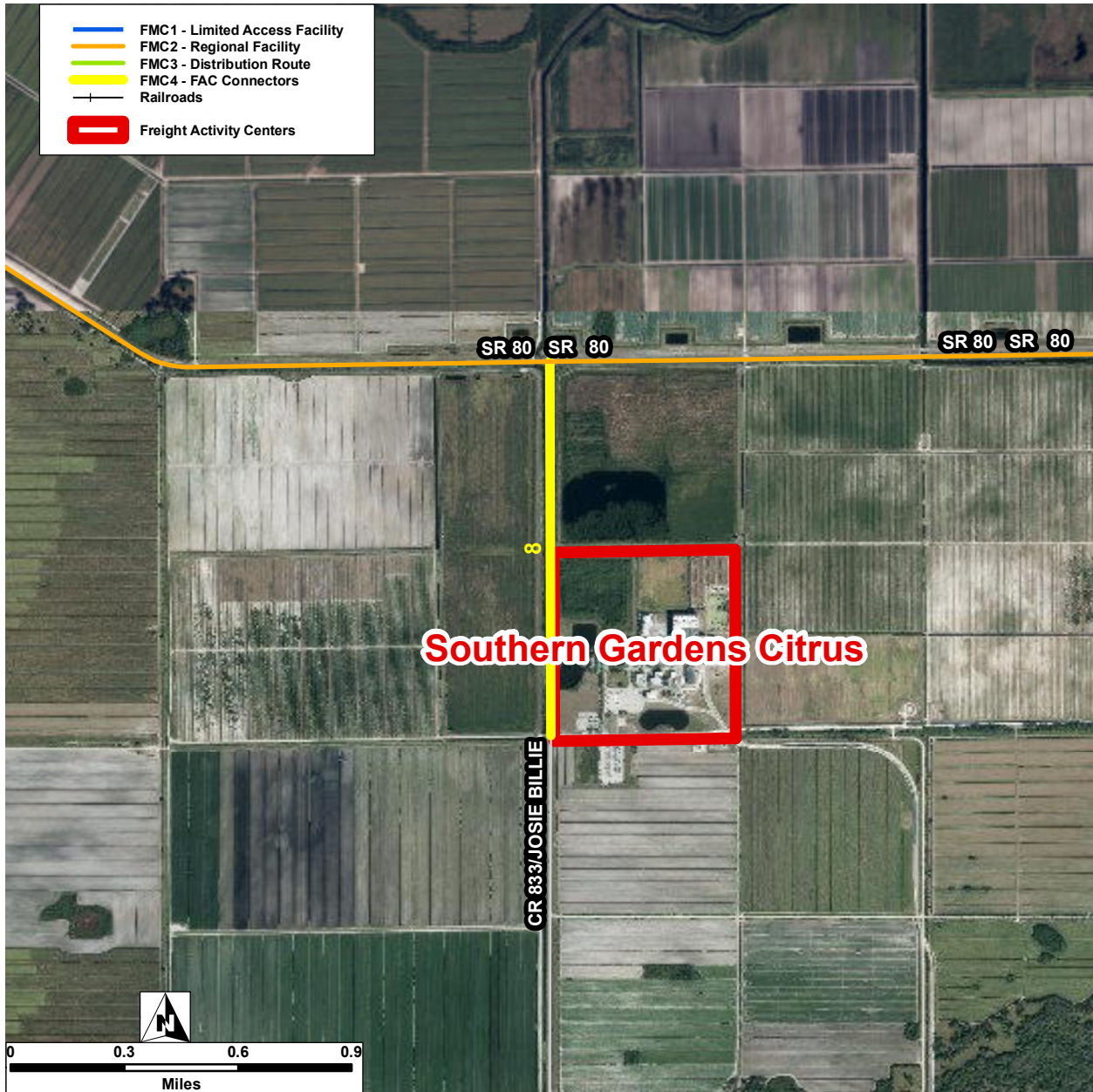
Appendix B



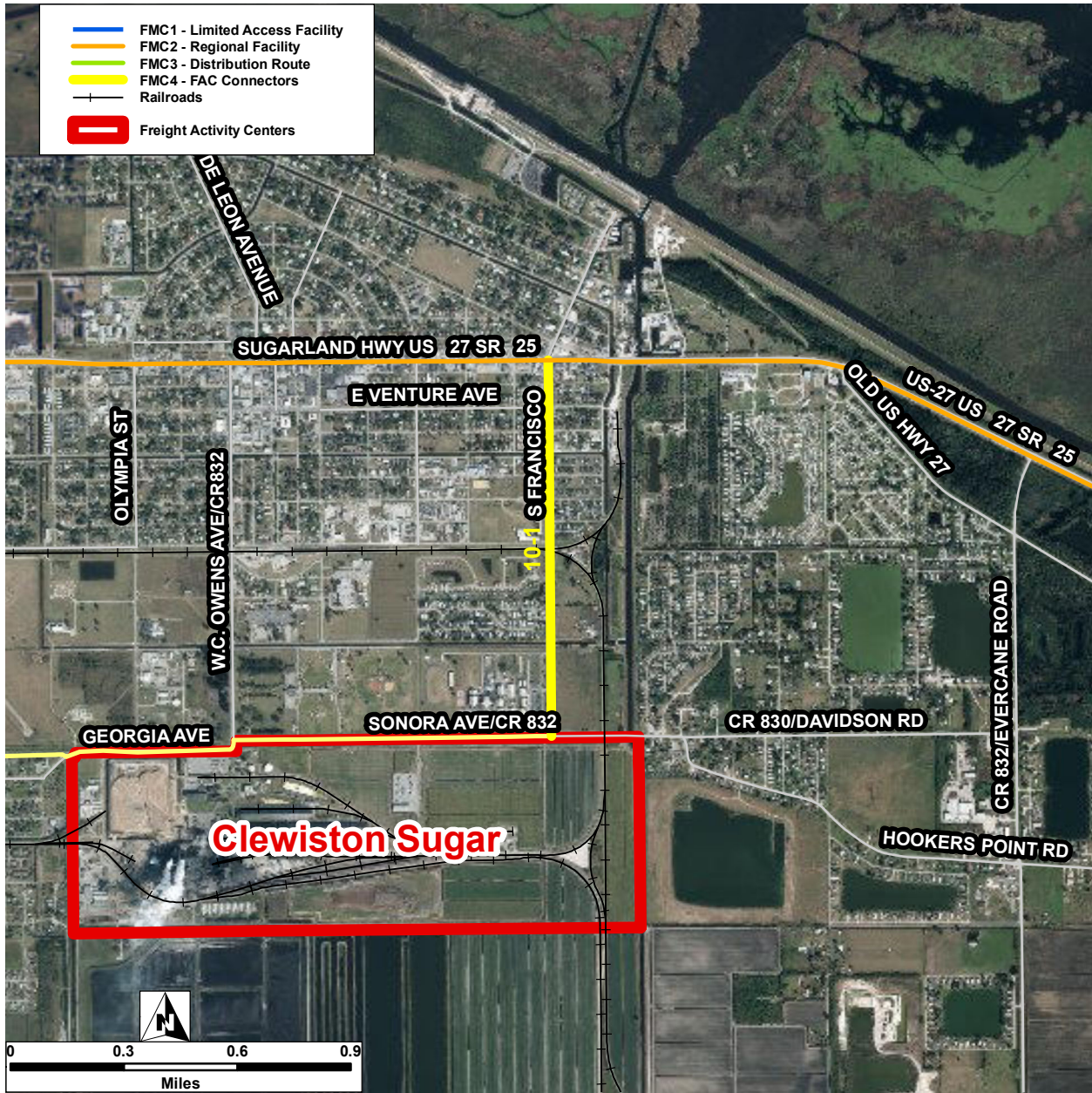
Connector ID:	1	Street:	Airport Rd		
FAC ID:	1	FAC Name:	Punta Gorda Airport		
Length:	0.152 mi	Func. Class:	19 - Local URBAN		
# of Lanes:	2	Total Crashes:	0	# of Injuries:	0
# of Bridges:	0	Fatal Crashes:	0	# of Fatalities:	0
AADT 2016:	0	Injury Crashes:	0		
AADT 2040:	0	Truck Involved Crashes:	0		
LOS 2016:		Crash Rate Per Mile:			
LOS 2040:					
Comments:	FMC4 connecting to FMC3 (Piper Rd)				



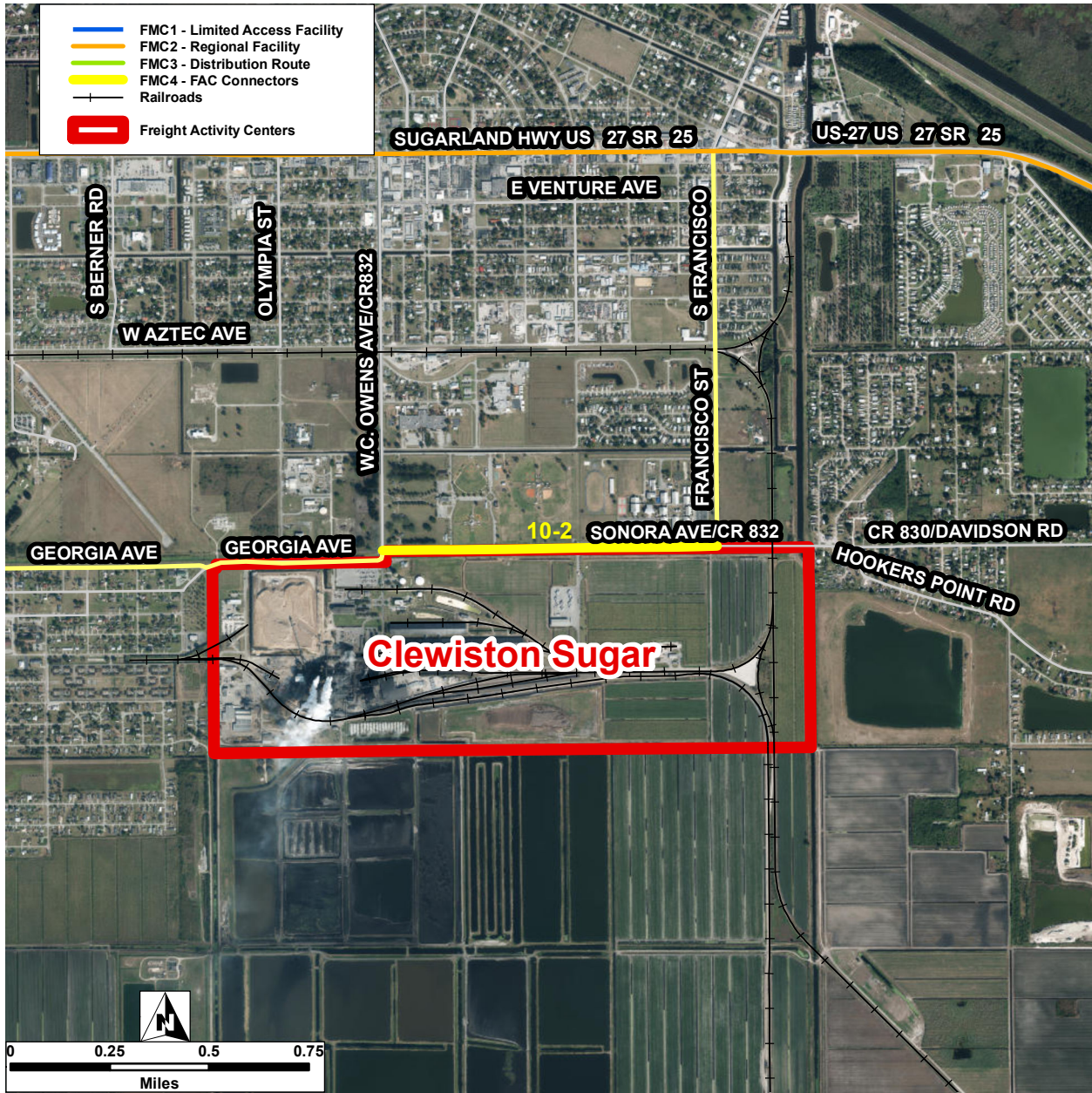
Connector ID:	2	Street:	New Market Rd / CR 29		
FAC ID:	2	FAC Name:	Immokalee		
Length:	2.23	mi	Func. Class:	17 - Major Collector URBAN	
# of Lanes:	2	Total Crashes:	24	# of Injuries:	25
# of Bridges:	0	Fatal Crashes:	0	# of Fatalities:	0
AADT 2016:	10300	Injury Crashes:	14		
AADT 2040:	0	Truck Involved Crashes:	4		
LOS 2016:		Crash Rate Per Mile:	10.76		
LOS 2040:					
Comments:	FMC4 connecting to FMC2 (SR 29)				



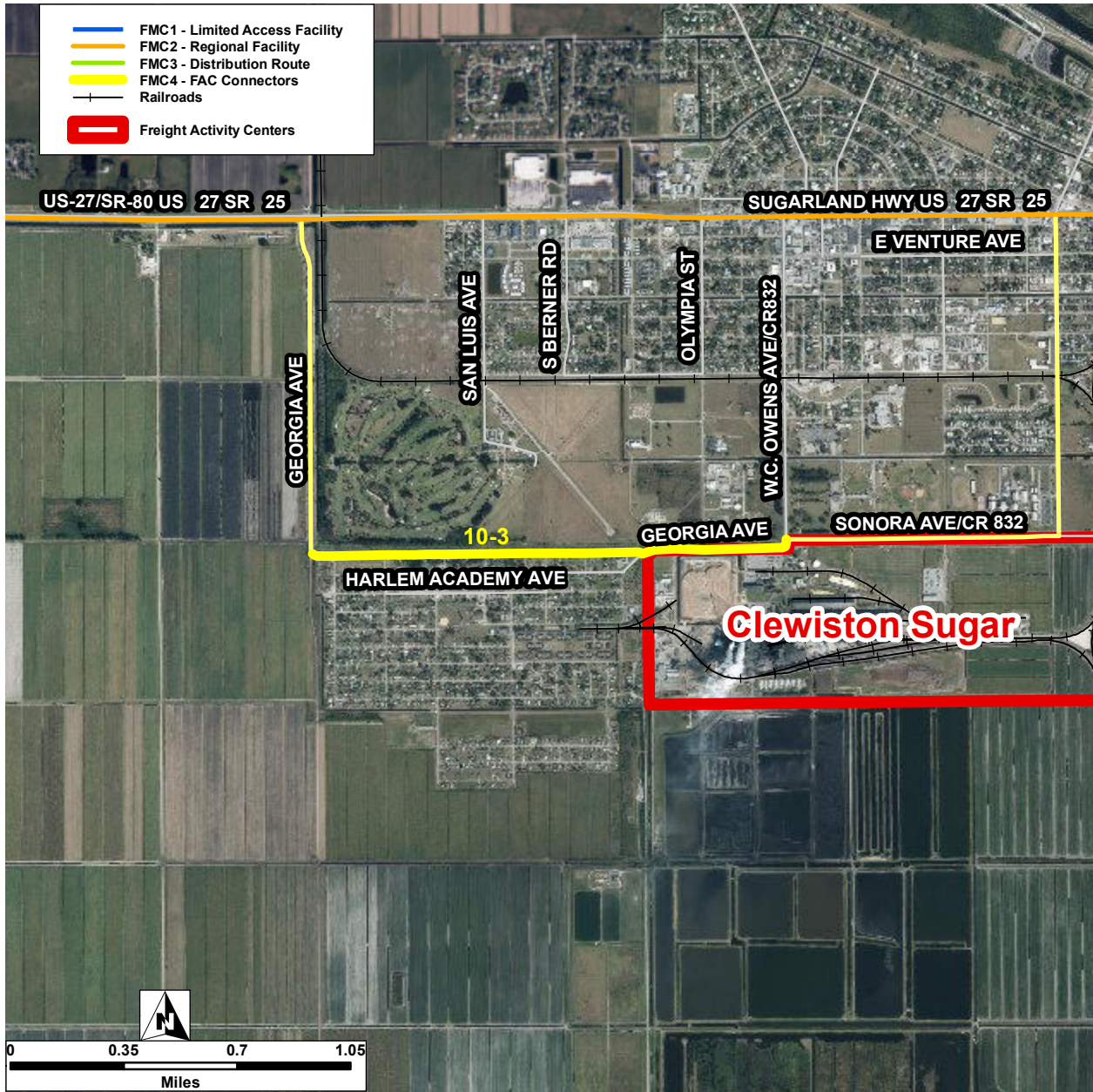
Connector ID:	8	Street:	CR 833		
FAC ID:	8	FAC Name:	Southern Gardens Citrus		
Length:	0.986 mi	Func. Class:	07 - Major Collector RURAL		
# of Lanes:	2	Total Crashes:	0	# of Injuries:	0
# of Bridges:	0	Fatal Crashes:	0	# of Fatalities:	0
AADT 2016:	1350	Injury Crashes:	0		
AADT 2040:	0	Truck Involved Crashes:	0		
LOS 2016:		Crash Rate Per Mile:			
LOS 2040:					
Comments:	FMC4 connecting to FMC2 (SR 80)				



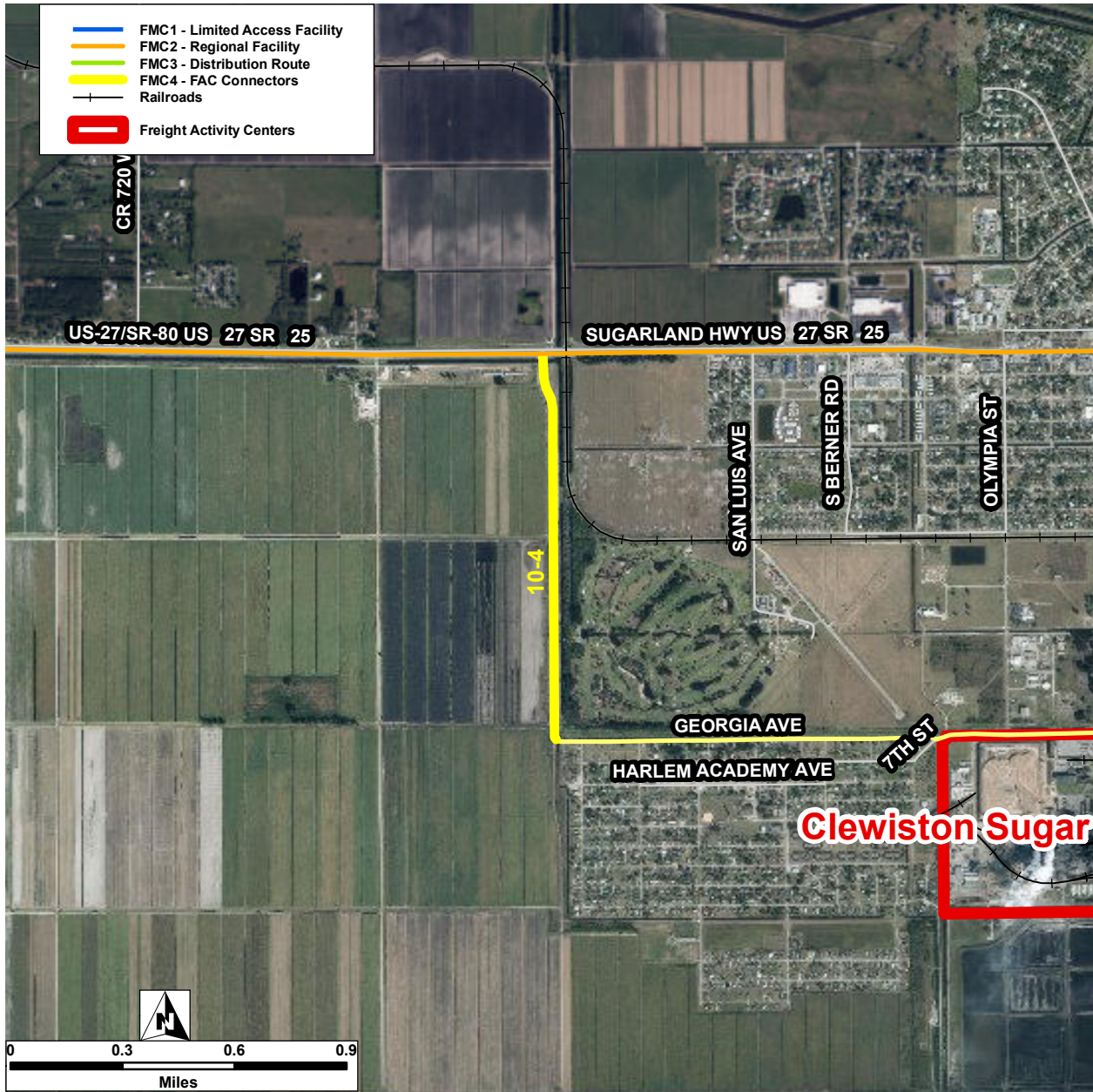
Connector ID:	10-1	Street:	Francisco St / CR 832		
FAC ID:	10	FAC Name:	Clewiston Sugar		
Length:	0.994 mi	Func. Class:	17 - Major Collector URBAN		
# of Lanes:	4	Total Crashes:	14	# of Injuries:	22
# of Bridges:	0	Fatal Crashes:	1	# of Fatalities:	1
AADT 2016:	5700	Injury Crashes:	8		
AADT 2040:	0	Truck Involved Crashes:	0		
LOS 2016:		Crash Rate Per Mile:	14.09		
LOS 2040:					
Comments:	FMC4 connecting to FMC2 (US 27)				



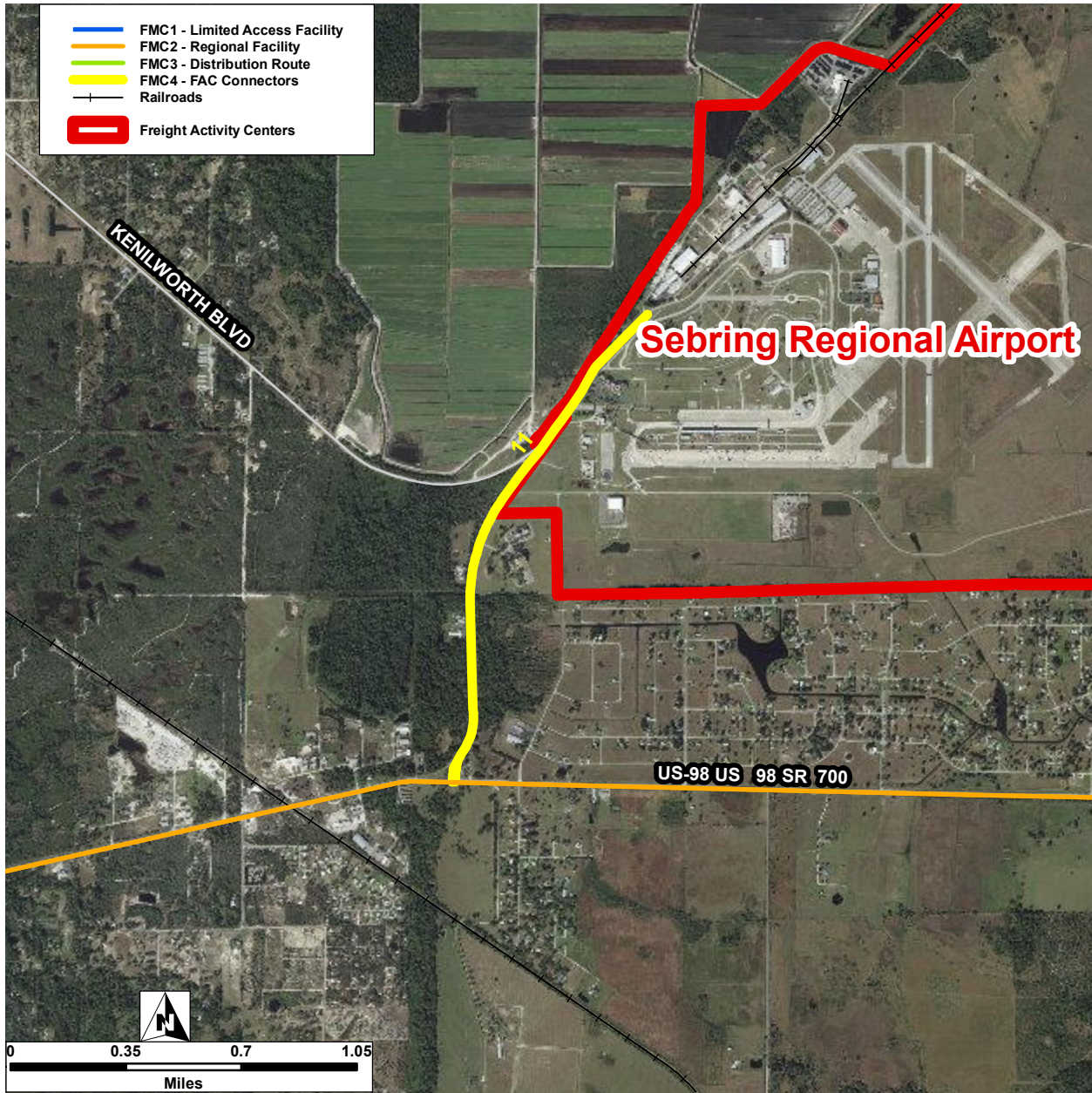
Connector ID:	10-2	Street:	Sonora Ave / CR 832		
FAC ID:	10	FAC Name:	Clewiston Sugar		
Length:	0.842 mi	Func. Class:	16 - Minor Arterial URBAN		
# of Lanes:	4	Total Crashes:	1	# of Injuries:	1
# of Bridges:	0	Fatal Crashes:	0	# of Fatalities:	0
AADT 2016:	6500	Injury Crashes:	1		
AADT 2040:	0	Truck Involved Crashes:	0		
LOS 2016:		Crash Rate Per Mile:	1.19		
LOS 2040:					
Comments:	FMC4 connecting to FMC4				



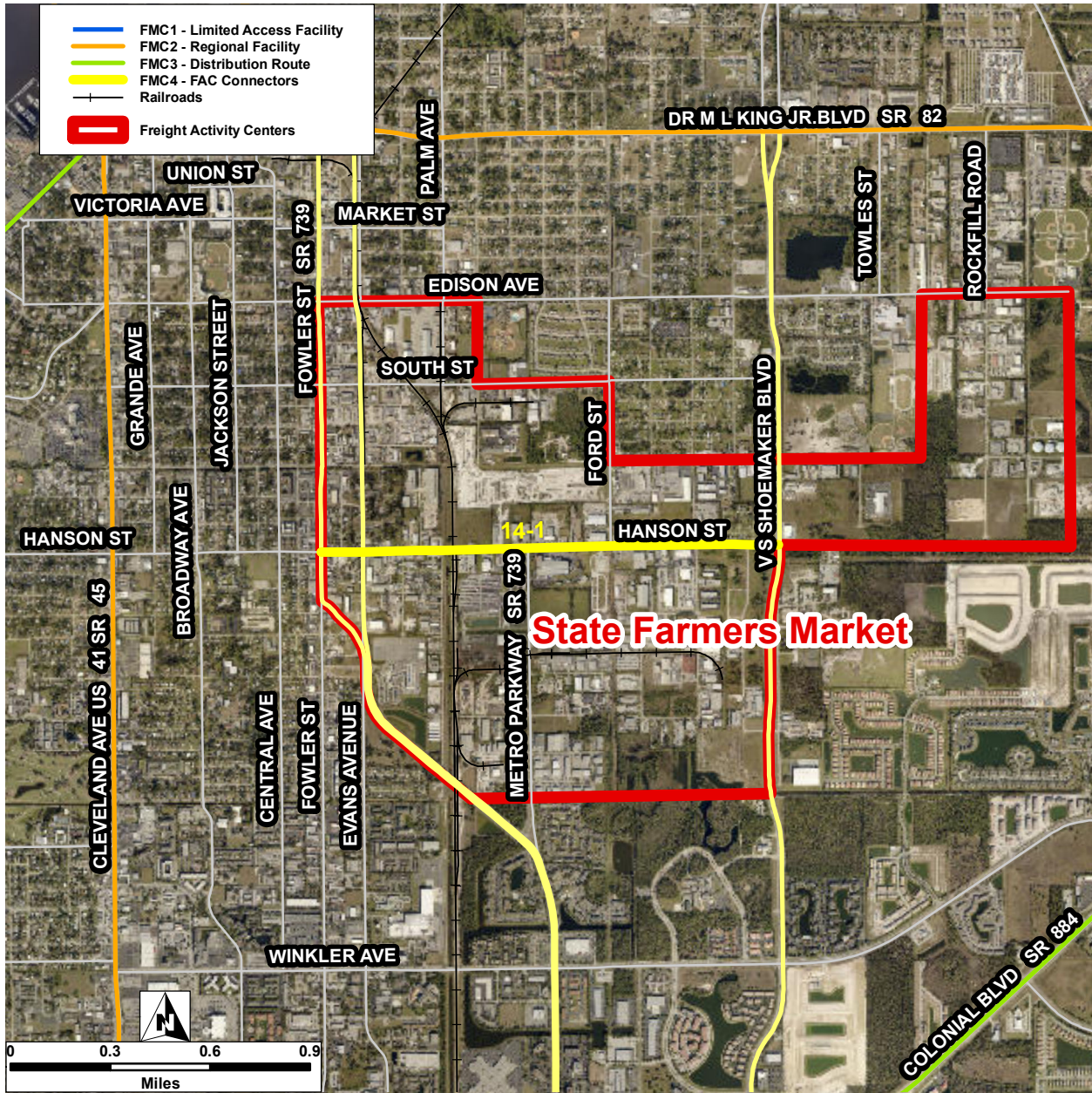
Connector ID:	10-3	Street:	Georgia Ave		
FAC ID:	10	FAC Name:	Clewiston Sugar		
Length:	1.487 mi	Func. Class:	17 - Major Collector URBAN		
# of Lanes:	2	Total Crashes:	5	# of Injuries:	7
# of Bridges:	0	Fatal Crashes:	0	# of Fatalities:	0
AADT 2016:	1200	Injury Crashes:	3		
AADT 2040:	0	Truck Involved Crashes:	0		
LOS 2016:		Crash Rate Per Mile:	3.36		
LOS 2040:					
Comments:	FMC4 connecting to FMC4				



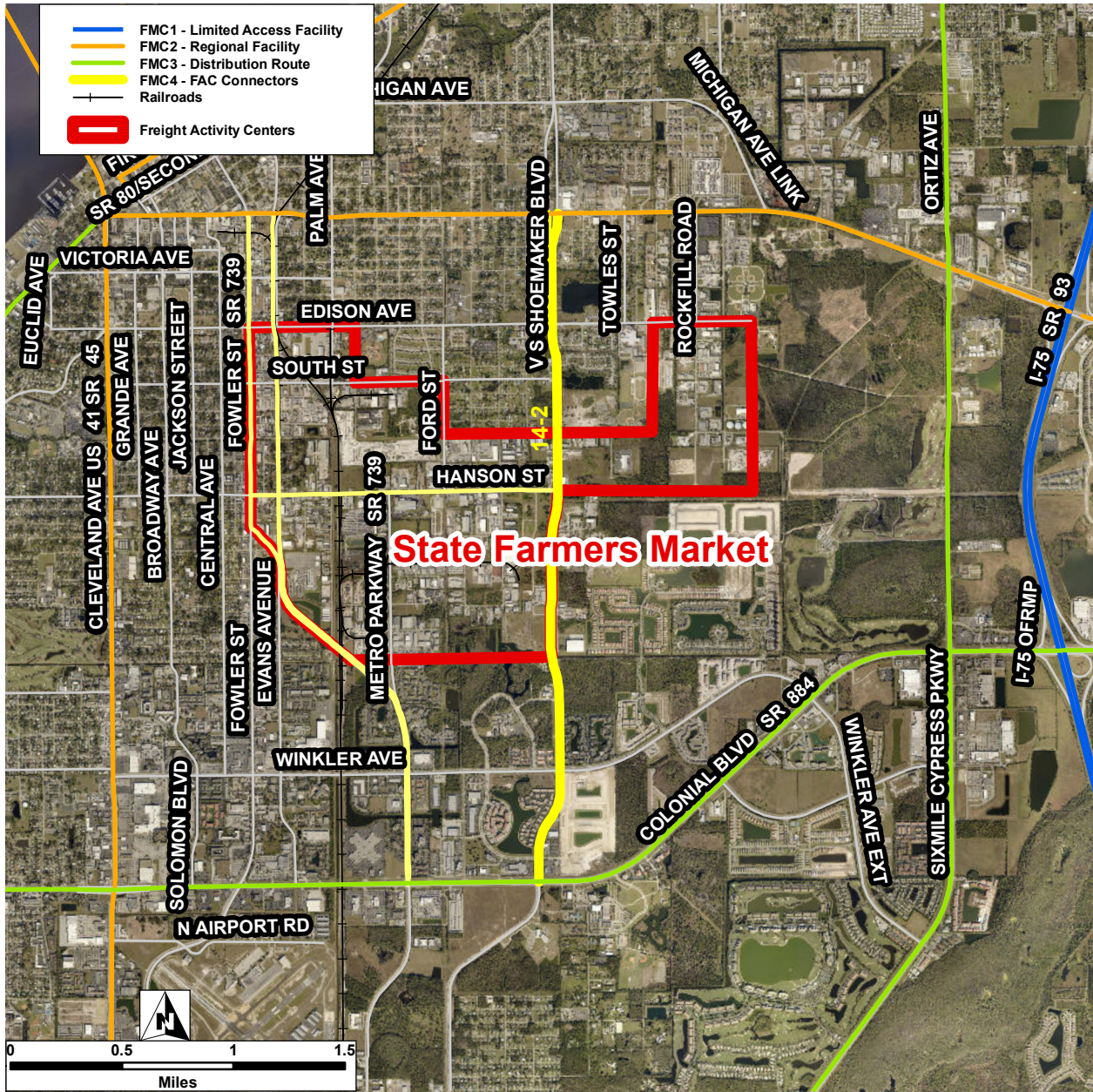
Connector ID:	10-4	Street:	Lewis Blvd		
FAC ID:	10	FAC Name:	Clewiston Sugar		
Length:	1.033 mi	Func. Class:	17 - Major Collector URBAN		
# of Lanes:	2	Total Crashes:	0	# of Injuries:	0
# of Bridges:	1	Fatal Crashes:	0	# of Fatalities:	0
AADT 2016:	1200	Injury Crashes:	0		
AADT 2040:	0	Truck Involved Crashes:	0		
LOS 2016:		Crash Rate Per Mile:			
LOS 2040:					
Comments:	FMC4 connecting to FMC2 (US 27)				



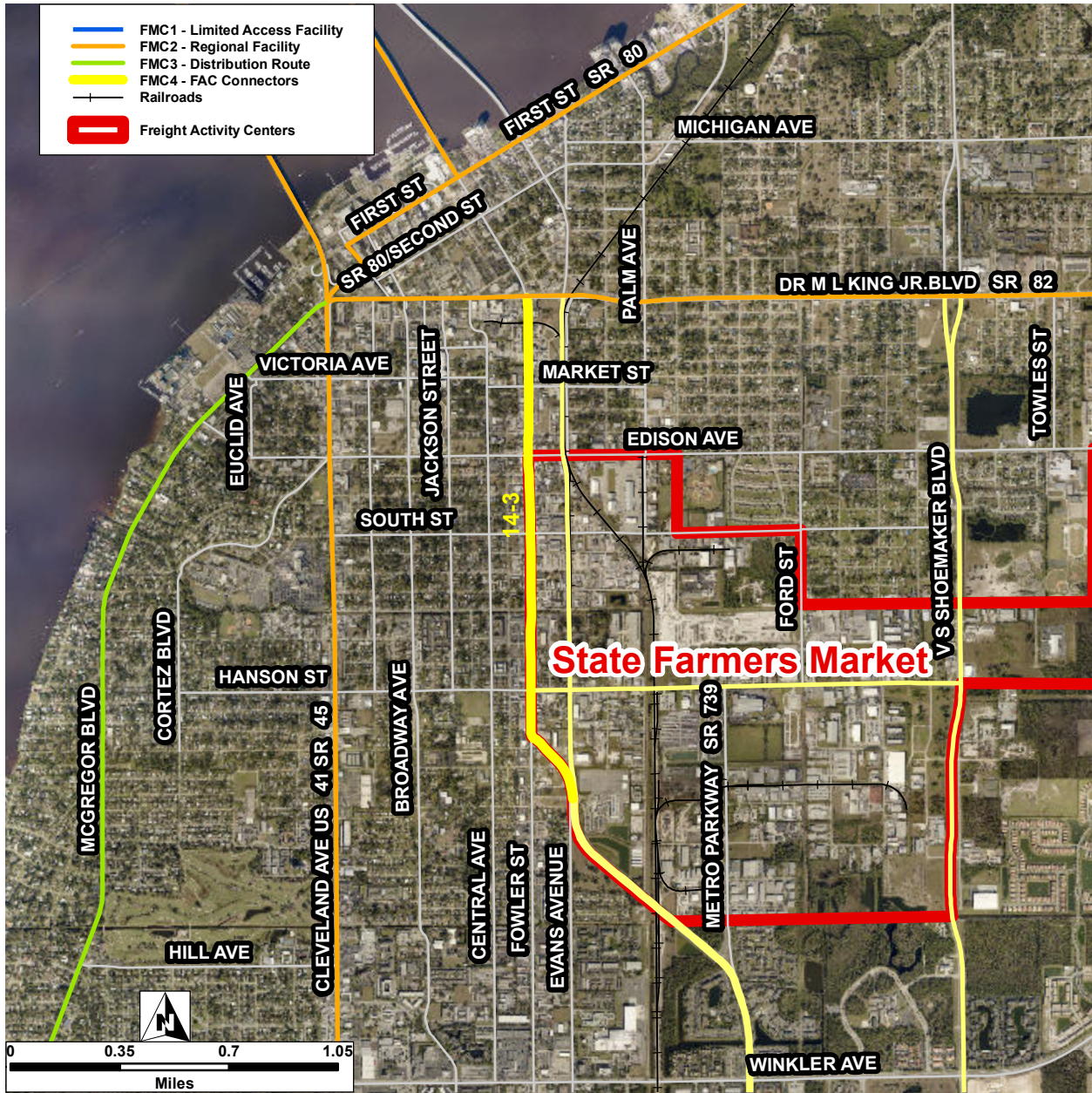
Connector ID:	11	Street:	Haywood Taylor Blvd		
FAC ID:	11	FAC Name:	Sebring Regional Airport		
Length:	1.661 mi	Func. Class:	17 - Major Collector URBAN		
# of Lanes:	4	Total Crashes:	7	# of Injuries:	7
# of Bridges:	0	Fatal Crashes:	0	# of Fatalities:	0
AADT 2016:	3100	Injury Crashes:	5		
AADT 2040:	0	Truck Involved Crashes:	1		
LOS 2016:		Crash Rate Per Mile:	4.21		
LOS 2040:					
Comments:	FMC4 connecting to FMC2 (US 98)				



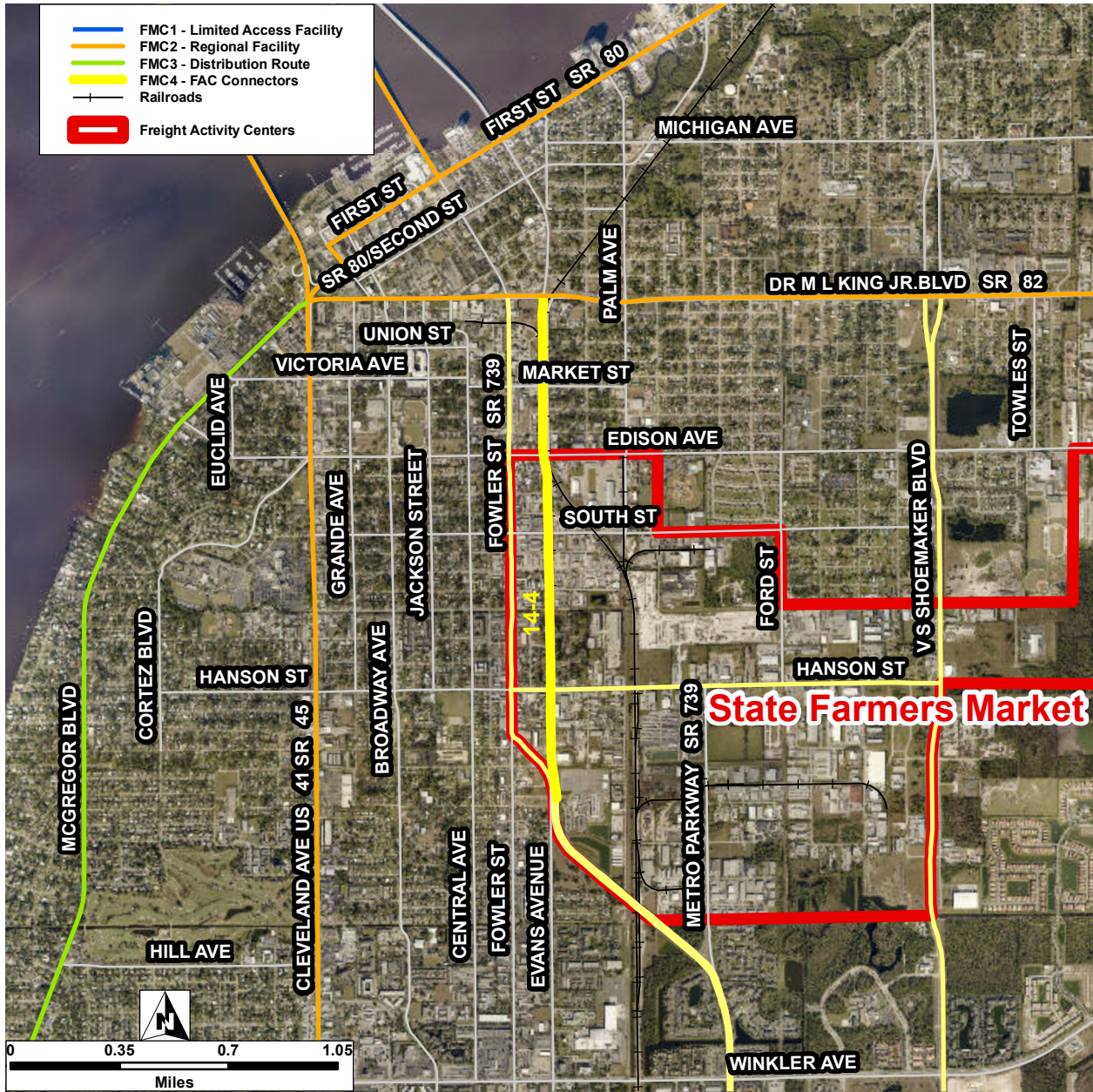
Connector ID:	14-1	Street:	Hanson St		
FAC ID:	14	FAC Name:	State Farmers Market		
Length:	1.374 mi	Func. Class:	17 - Major Collector URBAN		
# of Lanes:	2	Total Crashes:	55	# of Injuries:	32
# of Bridges:	0	Fatal Crashes:	0	# of Fatalities:	0
AADT 2016:	8600	Injury Crashes:	27		
AADT 2040:	16000	Truck Involved Crashes:	8		
LOS 2016:	D	Crash Rate Per Mile:	40.02		
LOS 2040:	E				
Comments:	FMC4 connecting to FMC2 (US 41)				



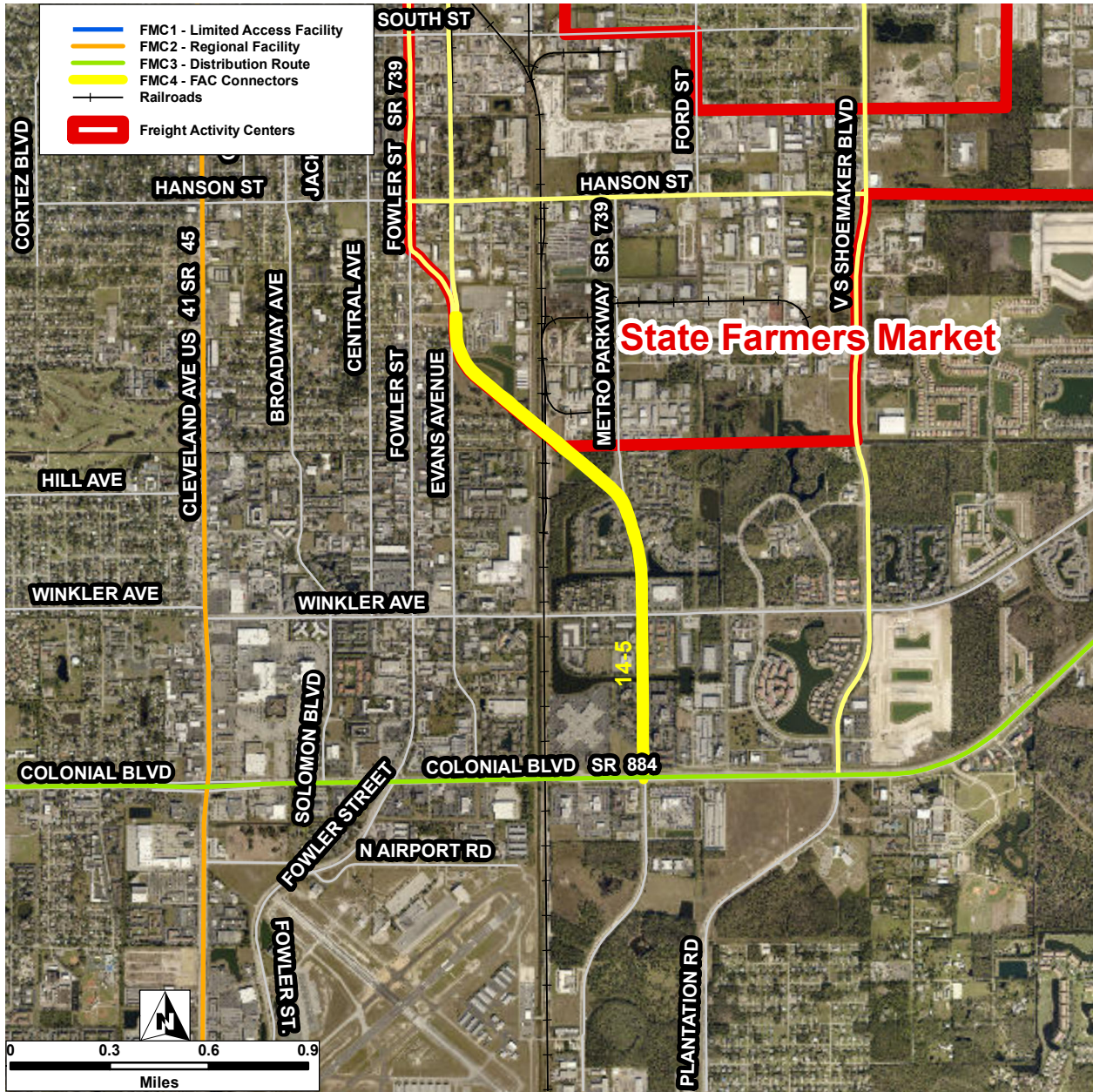
Connector ID:	14-2	Street:	Veronica Shoemaker Blvd		
FAC ID:	14	FAC Name:	State Farmers Market		
Length:	3.296 mi	Func. Class:	17 - Major Collector URBAN		
# of Lanes:	8	Total Crashes:	45	# of Injuries:	36
# of Bridges:	0	Fatal Crashes:	0	# of Fatalities:	0
AADT 2016:	10500	Injury Crashes:	20		
AADT 2040:	0	Truck Involved Crashes:	0		
LOS 2016:		Crash Rate Per Mile:	13.65		
LOS 2040:					
Comments:	FMC4 connecting to FMC2 (SR 82) and FMC2 (US 41B / SR 82)				



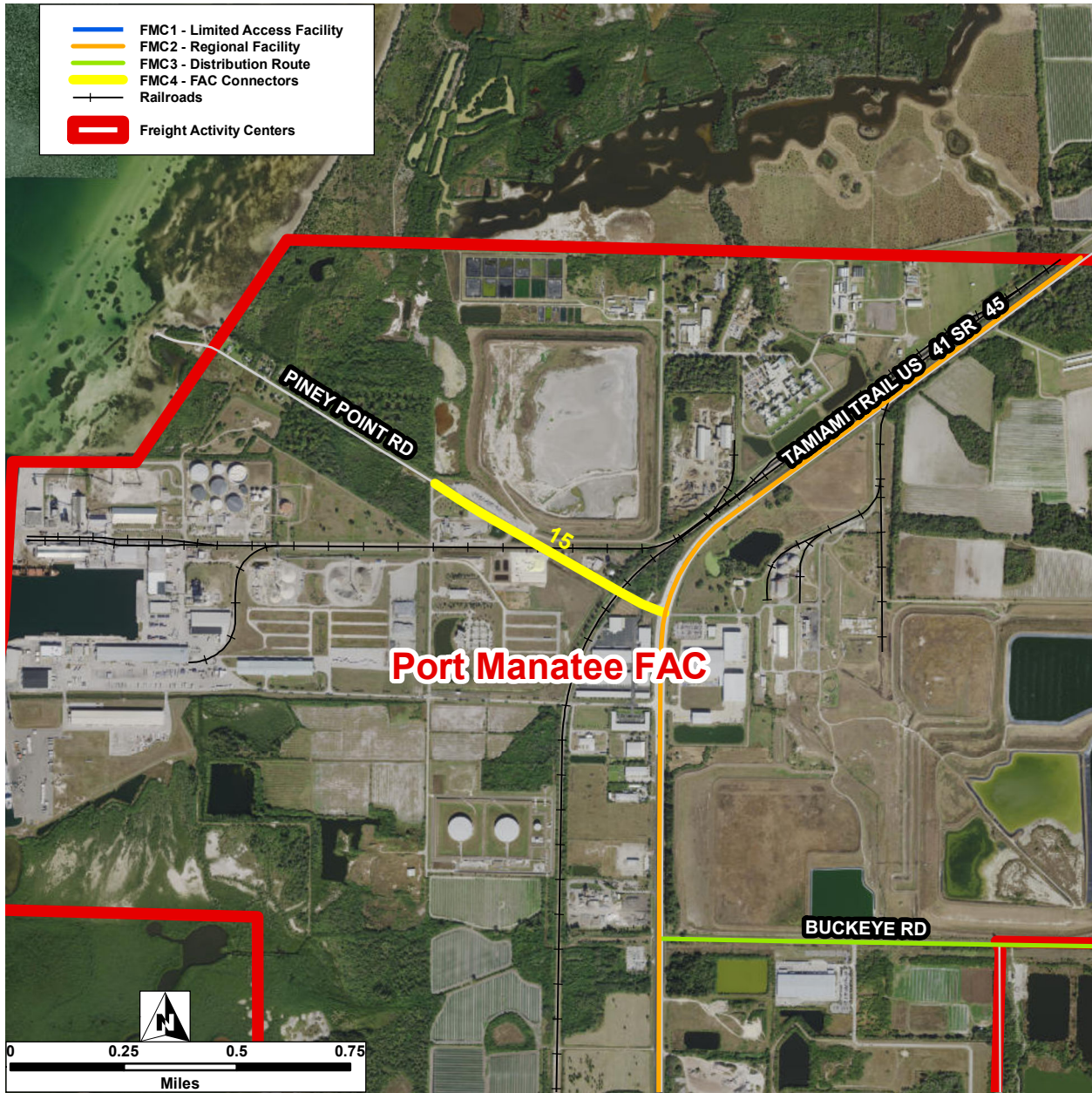
Connector ID:	14-3	Street:	Fowler St		
FAC ID:	14	FAC Name:	State Farmers Market		
Length:	1.652 mi	Func. Class:	14 - Principal Arterial-Other		
# of Lanes:	4	Total Crashes:	184	# of Injuries:	157
# of Bridges:	0	Fatal Crashes:	5	# of Fatalities:	5
AADT 2016:	21800	Injury Crashes:	89		
AADT 2040:	32300	Truck Involved Crashes:	5		
LOS 2016:	D	Crash Rate Per Mile:	111.37		
LOS 2040:	D				
Comments:	FMC4 connecting to FMC2 (SR 82) and FMC2 (US 41B / SR 82)				



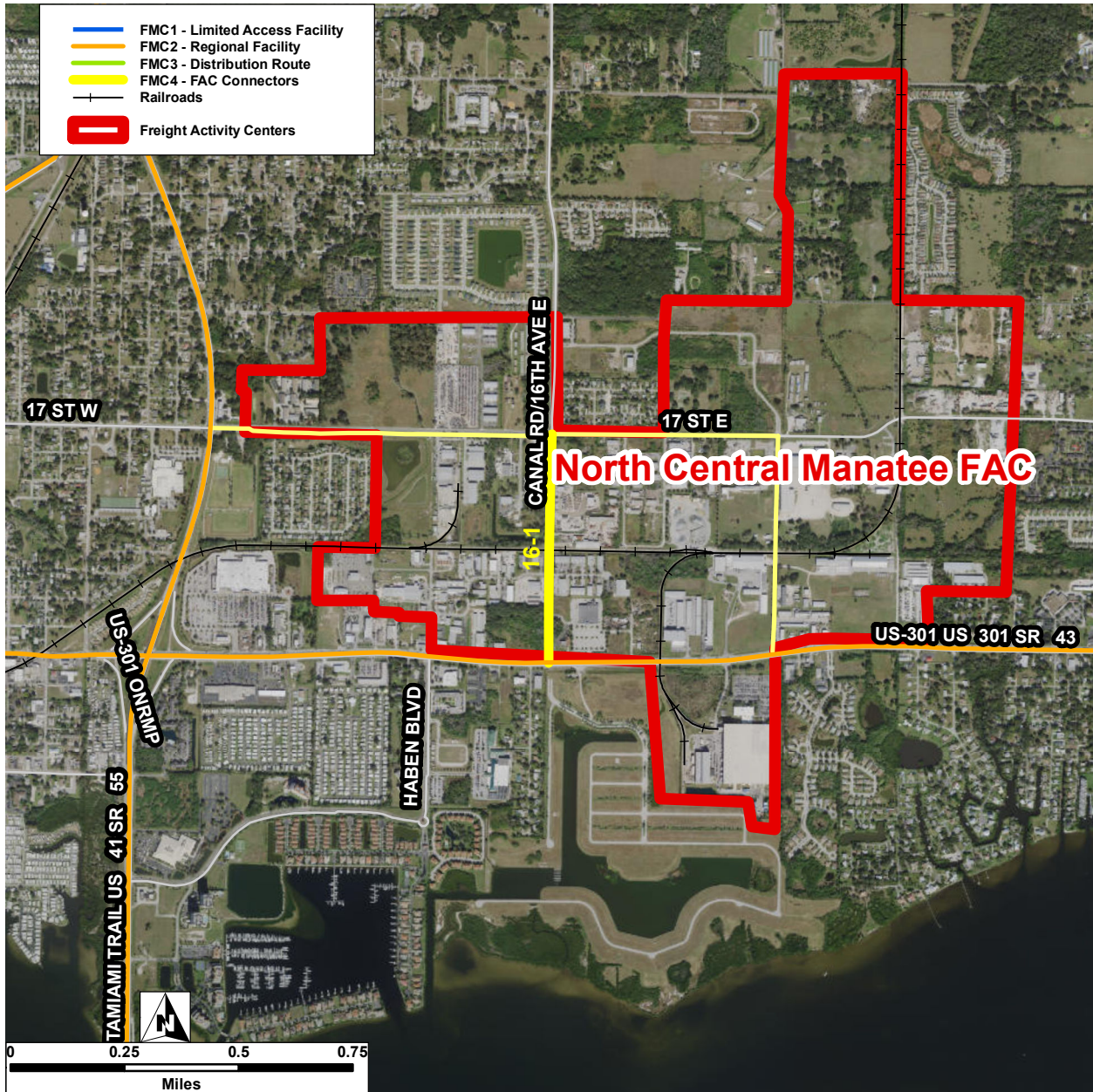
Connector ID:	14-4	Street:	Evans Ave		
FAC ID:	14	FAC Name:	State Farmers Market		
Length:	1.609 mi	Func. Class:	17 - Major Collector URBAN		
# of Lanes:	2	Total Crashes:	54	# of Injuries:	60
# of Bridges:	0	Fatal Crashes:	0	# of Fatalities:	0
AADT 2016:	4700	Injury Crashes:	34		
AADT 2040:	0	Truck Involved Crashes:	1		
LOS 2016:		Crash Rate Per Mile:	33.57		
LOS 2040:					
Comments:	FMC4 connecting to FMC2 (SR 82) and FMC2 (US 41B / SR 82)				



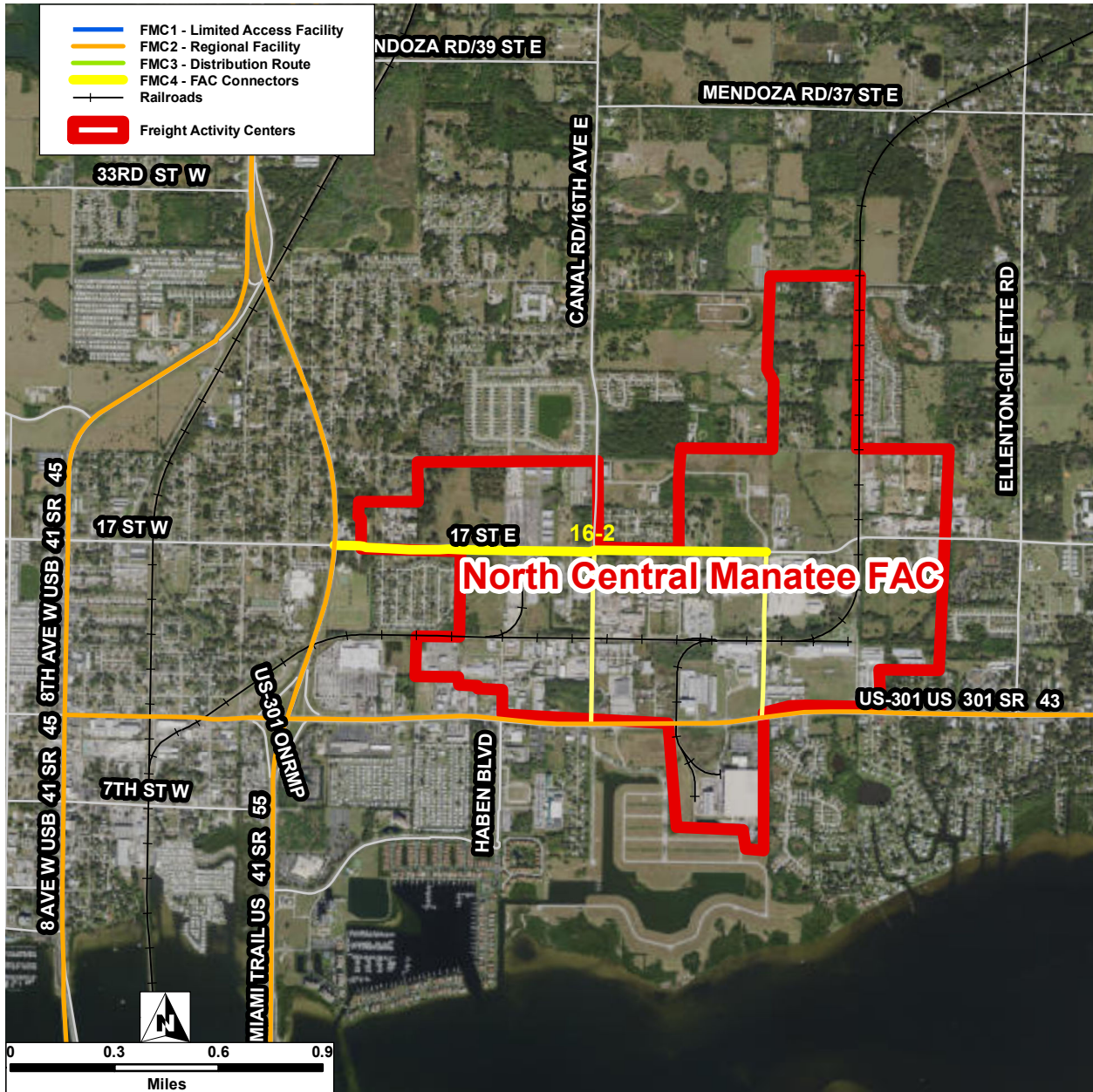
Connector ID:	14-5	Street:	Metro Pkwy		
FAC ID:	14	FAC Name:	State Farmers Market		
Length:	3.248 mi	Func. Class:	14 - Principal Arterial-Other		
# of Lanes:	6	Total Crashes:	89	# of Injuries:	51
# of Bridges:	1	Fatal Crashes:	1	# of Fatalities:	1
AADT 2016:	17200	Injury Crashes:	29		
AADT 2040:	25500	Truck Involved Crashes:	1		
LOS 2016:	C	Crash Rate Per Mile:	27.4		
LOS 2040:	C				
Comments:	FMC4 connecting to FMC3 (SR 884)				



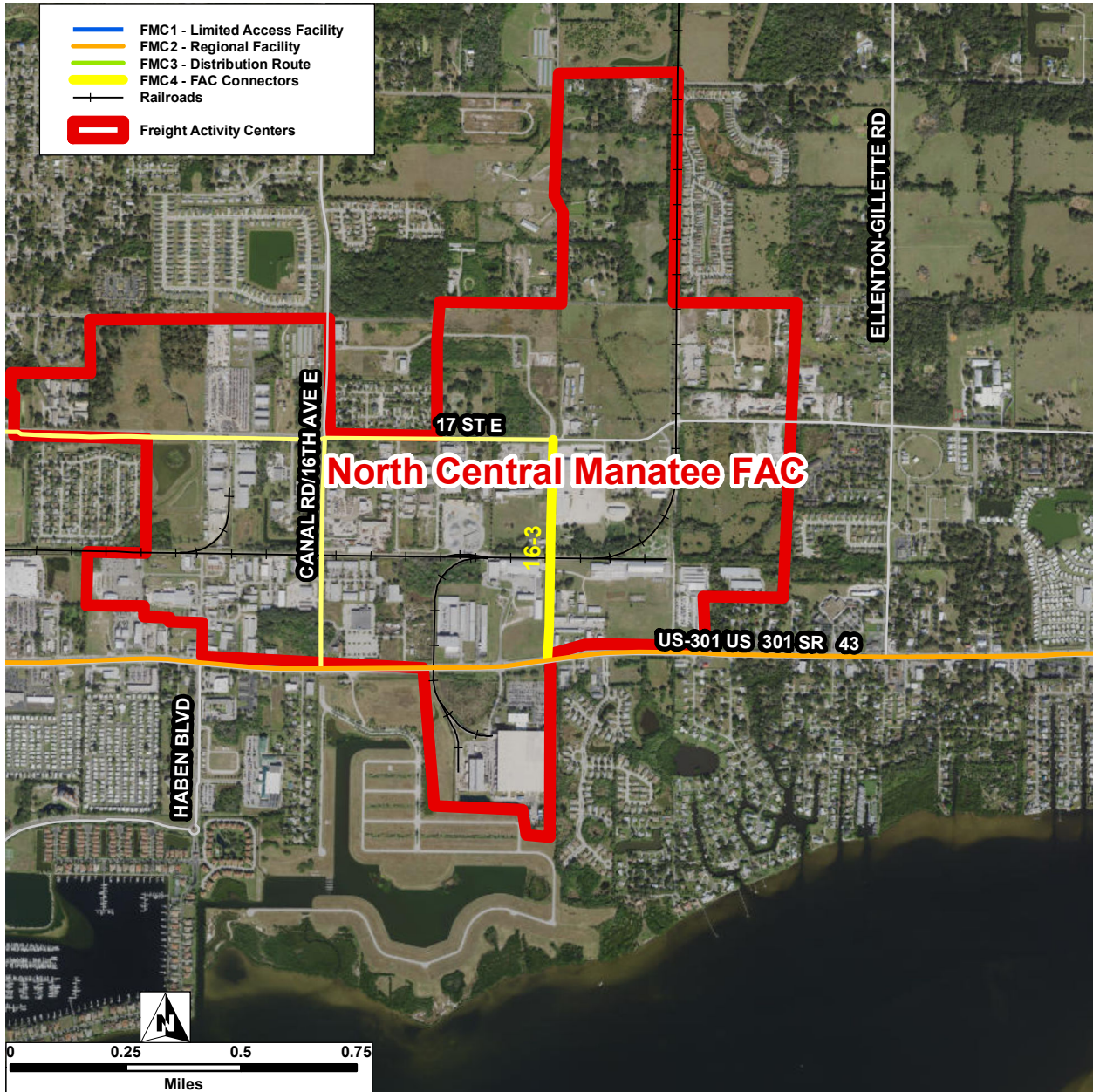
Connector ID:	15	Street:	Piney Point Rd		
FAC ID:	15	FAC Name:	Port Manatee FAC		
Length:	0.583	mi	Func. Class:	17 - Major Collector URBAN	
# of Lanes:	4	Total Crashes:	4	# of Injuries:	1
# of Bridges:	0	Fatal Crashes:	0	# of Fatalities:	0
AADT 2016:	2300	Injury Crashes:	1		
AADT 2040:	3400	Truck Involved Crashes:	1		
LOS 2016:	C	Crash Rate Per Mile:	6.86		
LOS 2040:	C				
Comments:	FMC4 connecting to FMC2 (US 41)				



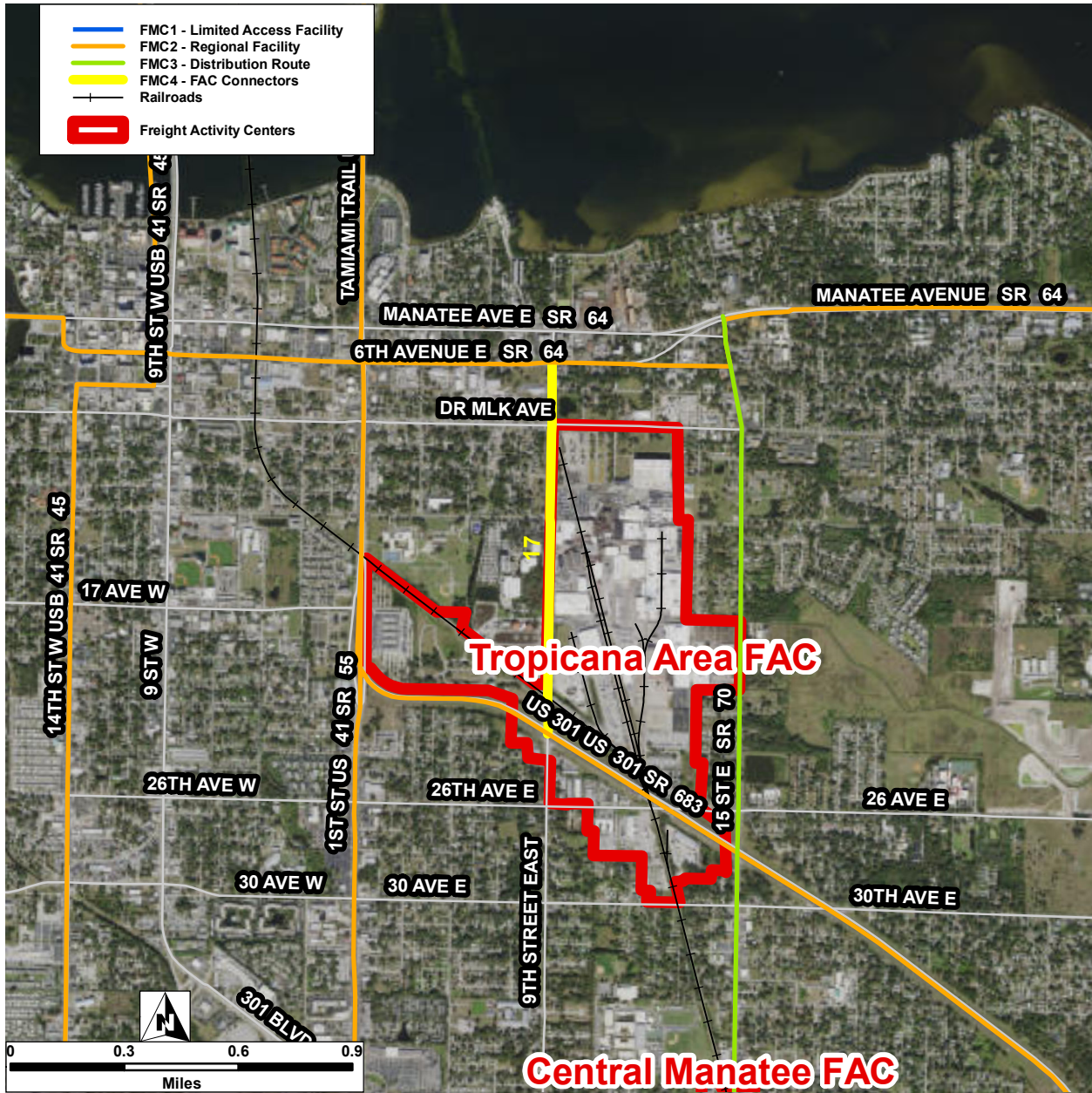
Connector ID:	16-1	Street:	16th Ave E		
FAC ID:	16	FAC Name:	North Central Manatee FAC		
Length:	0.501 mi	Func. Class:	17 - Major Collector URBAN		
# of Lanes:	6	Total Crashes:	19	# of Injuries:	31
# of Bridges:	0	Fatal Crashes:	0	# of Fatalities:	0
AADT 2016:	5000	Injury Crashes:	13		
AADT 2040:	0	Truck Involved Crashes:	0		
LOS 2016:		Crash Rate Per Mile:	37.95		
LOS 2040:					
Comments:	FMC4 connecting to FMC2 (US 301)				



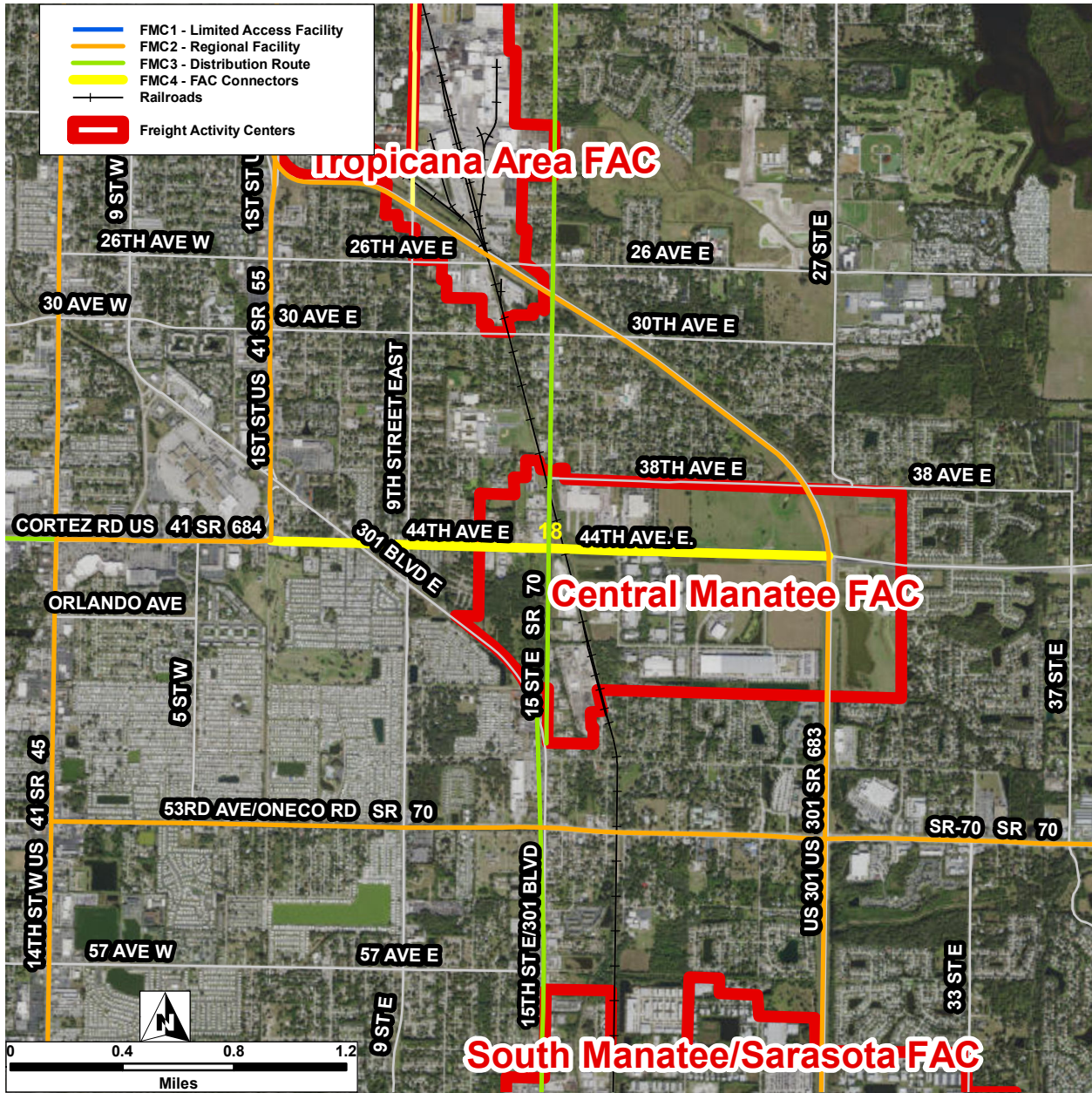
Connector ID:	16-2	Street:	17th St E		
FAC ID:	16	FAC Name:	North Central Manatee FAC		
Length:	1.246	mi	Func. Class:	17 - Major Collector URBAN	
# of Lanes:	6	Total Crashes:	15	# of Injuries:	6
# of Bridges:	0	Fatal Crashes:	1	# of Fatalities:	1
AADT 2016:	7400	Injury Crashes:	3		
AADT 2040:	0	Truck Involved Crashes:	1		
LOS 2016:		Crash Rate Per Mile:	12.04		
LOS 2040:					
Comments:	FMC4 connecting to FMC2 (US 41)				



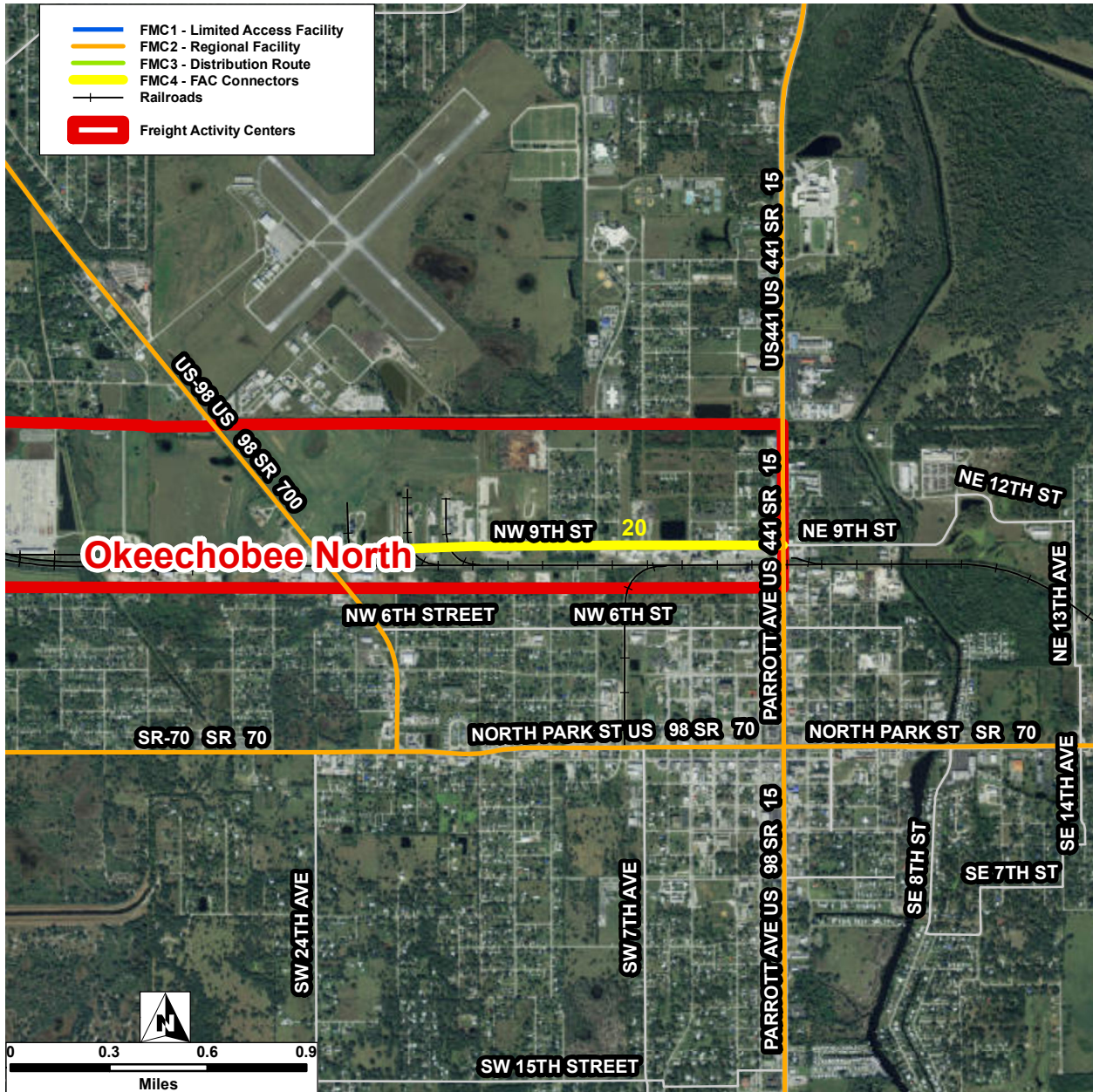
Connector ID:	16-3	Street:	24th Ave E		
FAC ID:	16	FAC Name:	North Central Manatee FAC		
Length:	0.473 mi	Func. Class:	19 - Local URBAN		
# of Lanes:	2	Total Crashes:	3	# of Injuries:	2
# of Bridges:	0	Fatal Crashes:	0	# of Fatalities:	0
AADT 2016:	0	Injury Crashes:	2		
AADT 2040:	0	Truck Involved Crashes:	1		
LOS 2016:		Crash Rate Per Mile:	6.34		
LOS 2040:					
Comments:	FMC4 connecting to FMC2 (US 301)				



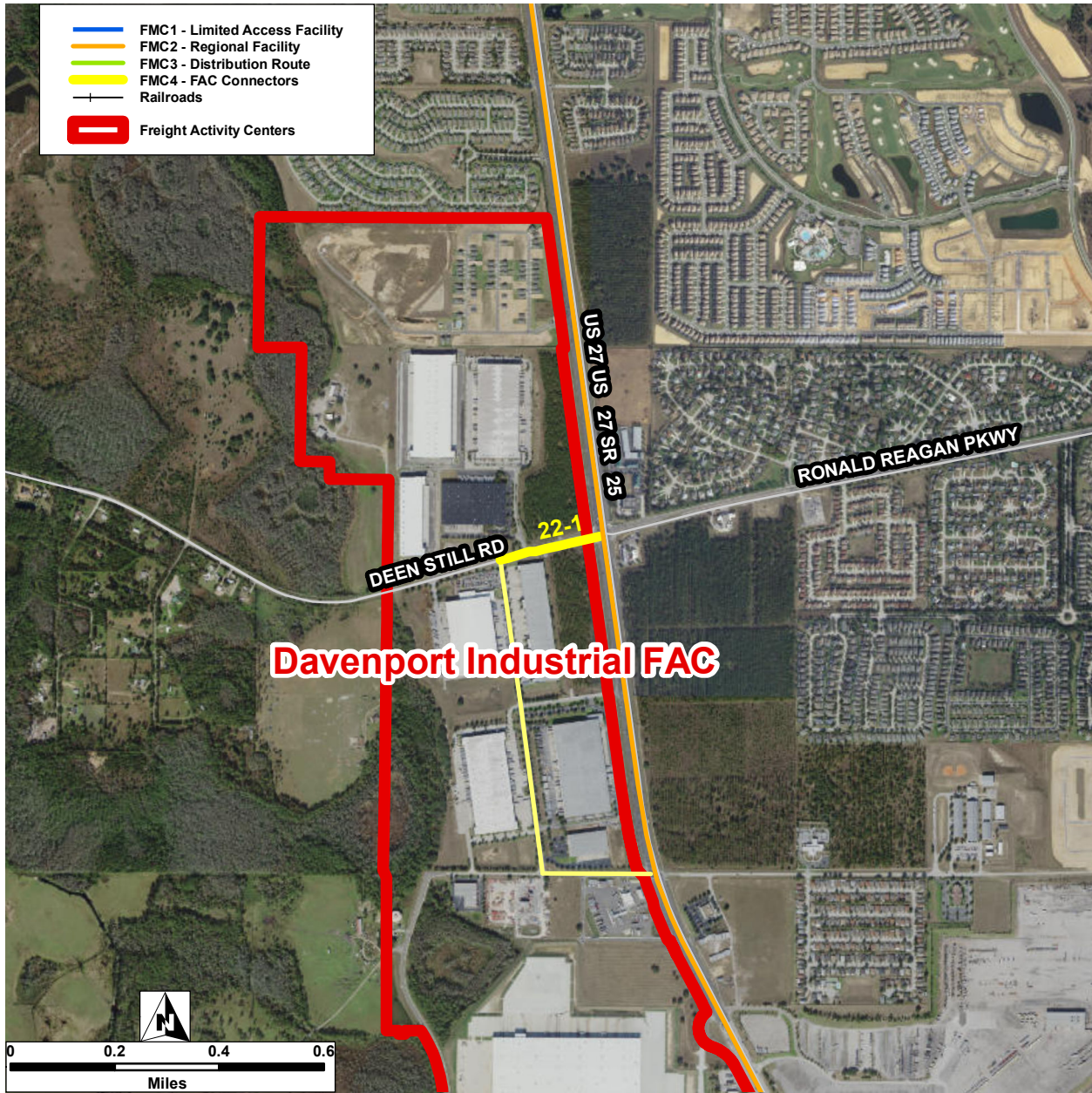
Connector ID:	17	Street:	9th St E		
FAC ID:	17	FAC Name:	Tropicana Area FAC		
Length:	0.978 mi	Func. Class:	17 - Major Collector URBAN		
# of Lanes:	6	Total Crashes:	41	# of Injuries:	23
# of Bridges:	0	Fatal Crashes:	0	# of Fatalities:	0
AADT 2016:	7689	Injury Crashes:	14		
AADT 2040:	0	Truck Involved Crashes:	2		
LOS 2016:		Crash Rate Per Mile:	41.93		
LOS 2040:					
Comments:	FMC4 connecting to FMC2 (US 301 and SR 64)				



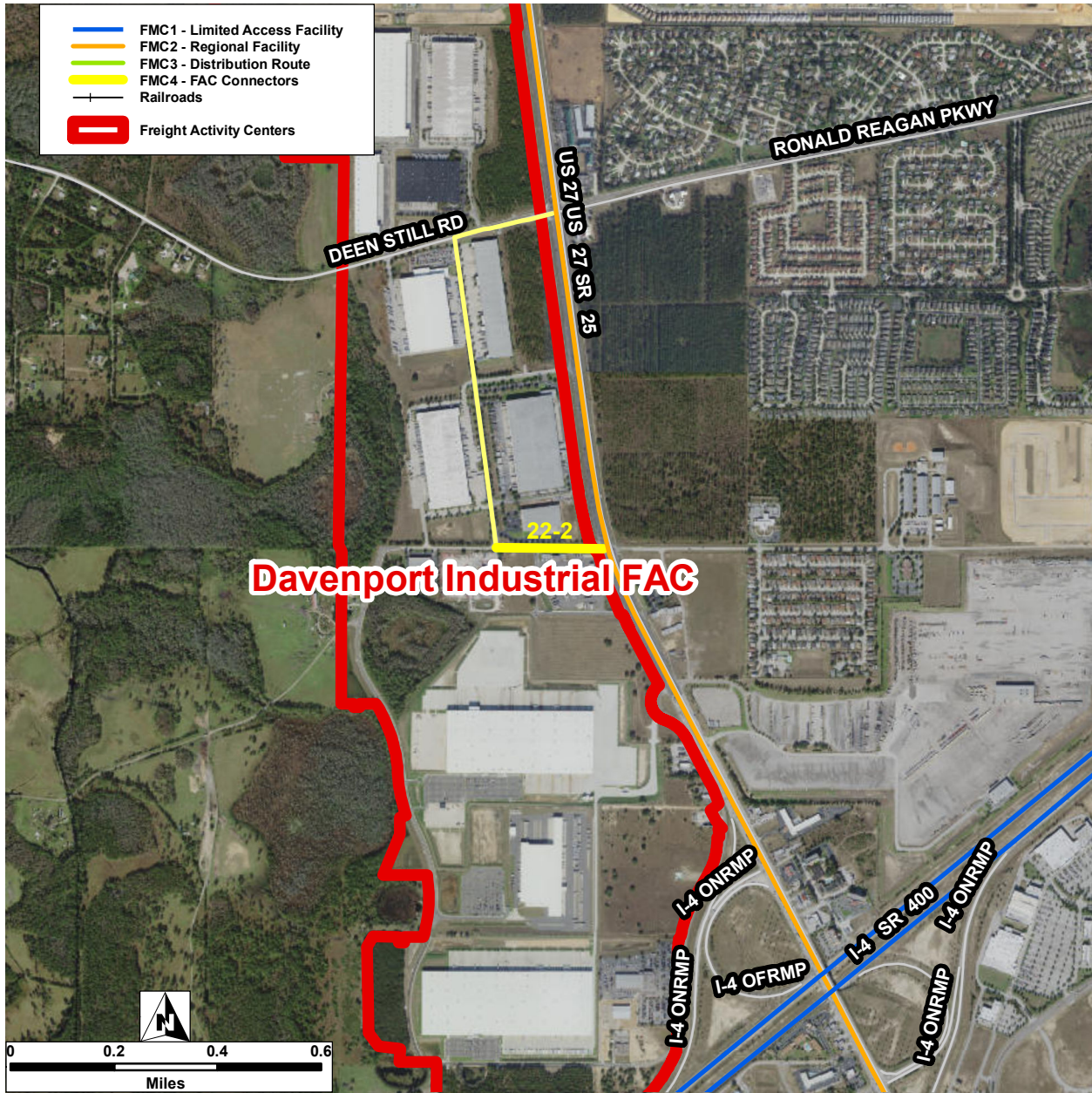
Connector ID:	18	Street:	44th Ave E		
FAC ID:	18	FAC Name:	Central Manatee FAC		
Length:	1.994 mi	Func. Class:	16 - Minor Arterial URBAN		
# of Lanes:	6	Total Crashes:	56	# of Injuries:	37
# of Bridges:	0	Fatal Crashes:	0	# of Fatalities:	0
AADT 2016:	950	Injury Crashes:	24		
AADT 2040:	0	Truck Involved Crashes:	0		
LOS 2016:		Crash Rate Per Mile:	28.09		
LOS 2040:					
Comments:	FMC4 connecting to FMC2 (US 301 and US 41)				



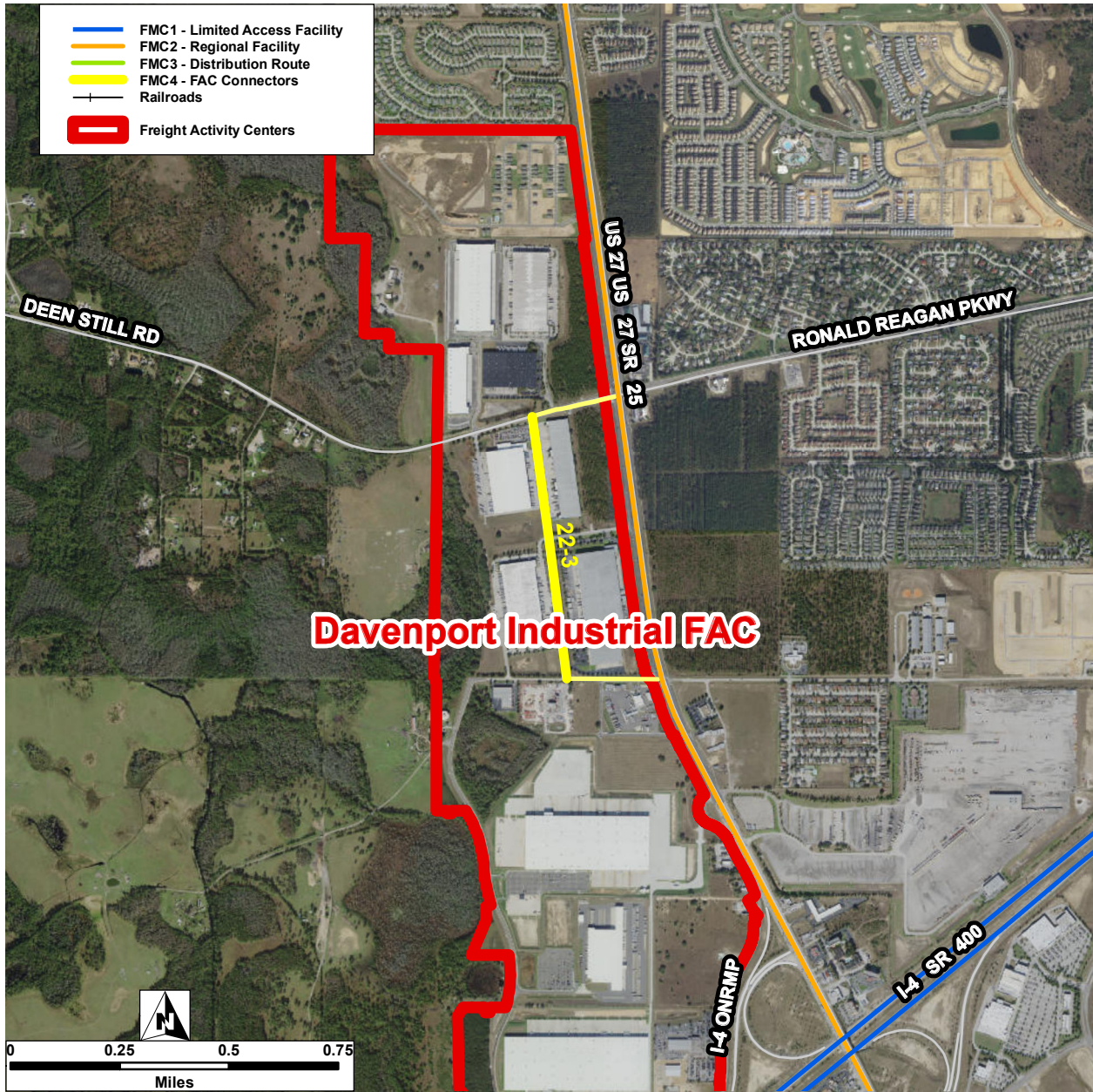
Connector ID:	20	Street:	9th St		
FAC ID:	20	FAC Name:	Okeechobee North		
Length:	1.417	mi	Func. Class:	17 - Major Collector URBAN	
# of Lanes:	2	Total Crashes:	13	# of Injuries:	14
# of Bridges:	0	Fatal Crashes:	0	# of Fatalities:	0
AADT 2016:	2900	Injury Crashes:	9		
AADT 2040:	0	Truck Involved Crashes:	2		
LOS 2016:		Crash Rate Per Mile:	9.17		
LOS 2040:					
Comments:	FMC4 connecting to FMC2 (US 98 and US 441)				



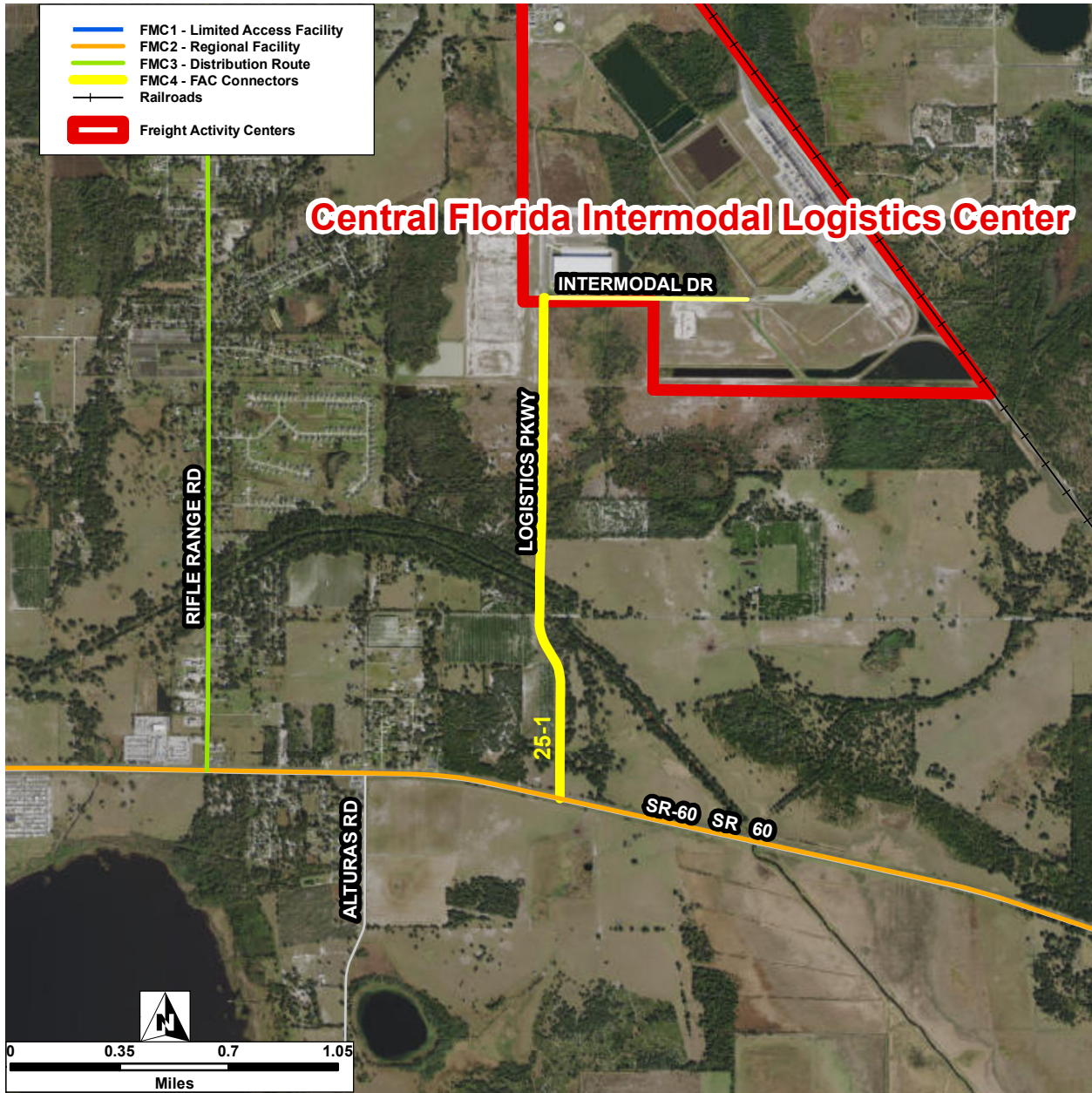
Connector ID:	22-1	Street:	Deen Still Rd		
FAC ID:	22	FAC Name:	Davenport Industrial FAC		
Length:	0.195 mi	Func. Class:	19 - Local URBAN		
# of Lanes:	4	Total Crashes:	1	# of Injuries:	1
# of Bridges:	0	Fatal Crashes:	0	# of Fatalities:	0
AADT 2016:	0	Injury Crashes:	1		
AADT 2040:	0	Truck Involved Crashes:	0		
LOS 2016:		Crash Rate Per Mile:	5.13		
LOS 2040:					
Comments:	FMC4 connecting to FMC2 (US 27)				



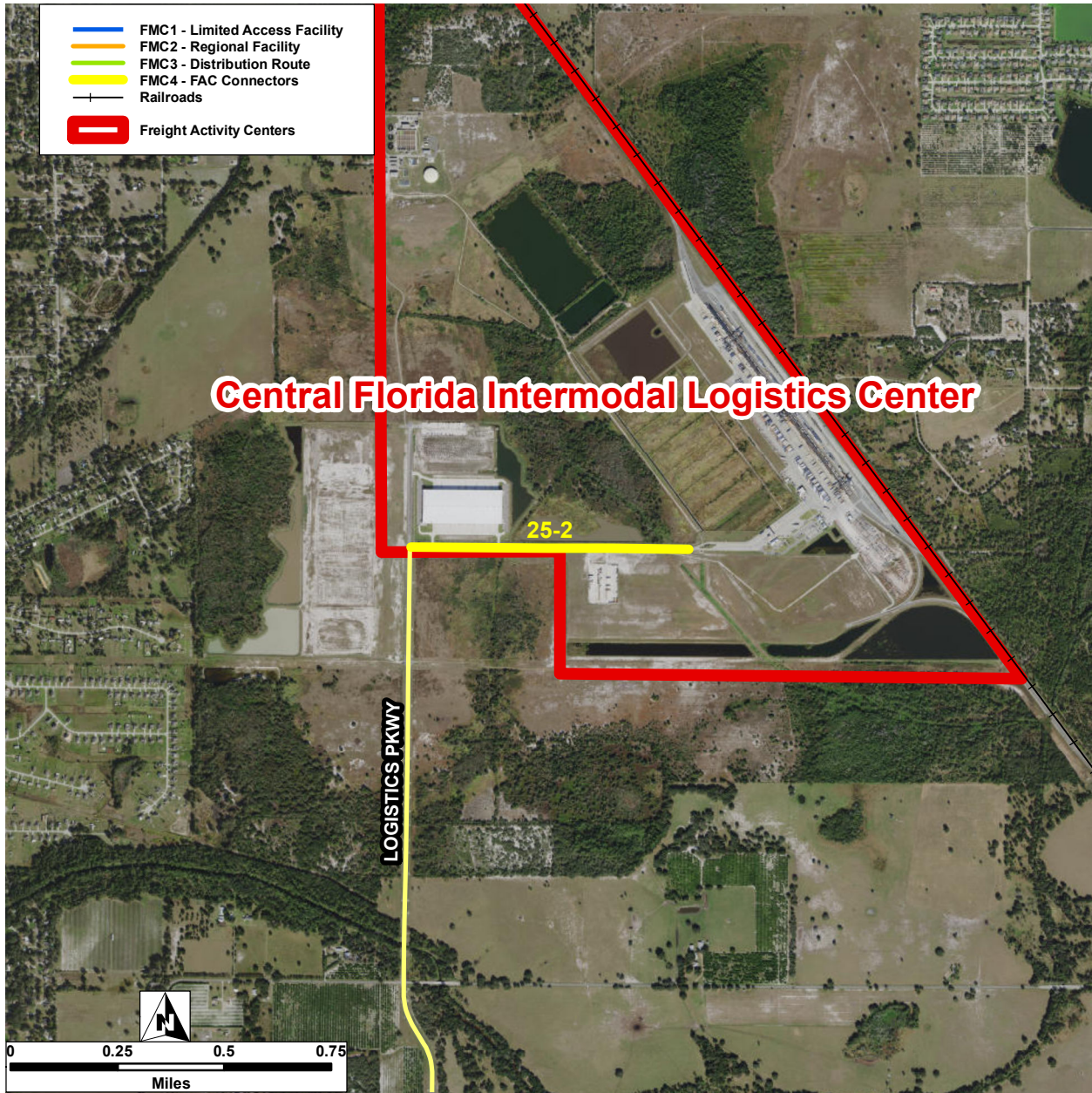
Connector ID:	22-2	Street:	Waverly Barn Rd		
FAC ID:	22	FAC Name:	Davenport Industrial FAC		
Length:	0.208	mi	Func. Class:	19 - Local URBAN	
# of Lanes:	2	Total Crashes:	1	# of Injuries:	1
# of Bridges:	0	Fatal Crashes:	0	# of Fatalities:	0
AADT 2016:	0	Injury Crashes:	1		
AADT 2040:	0	Truck Involved Crashes:	0		
LOS 2016:		Crash Rate Per Mile:	4.81		
LOS 2040:					
Comments:	FMC4 connecting to FMC2 (US 27)				



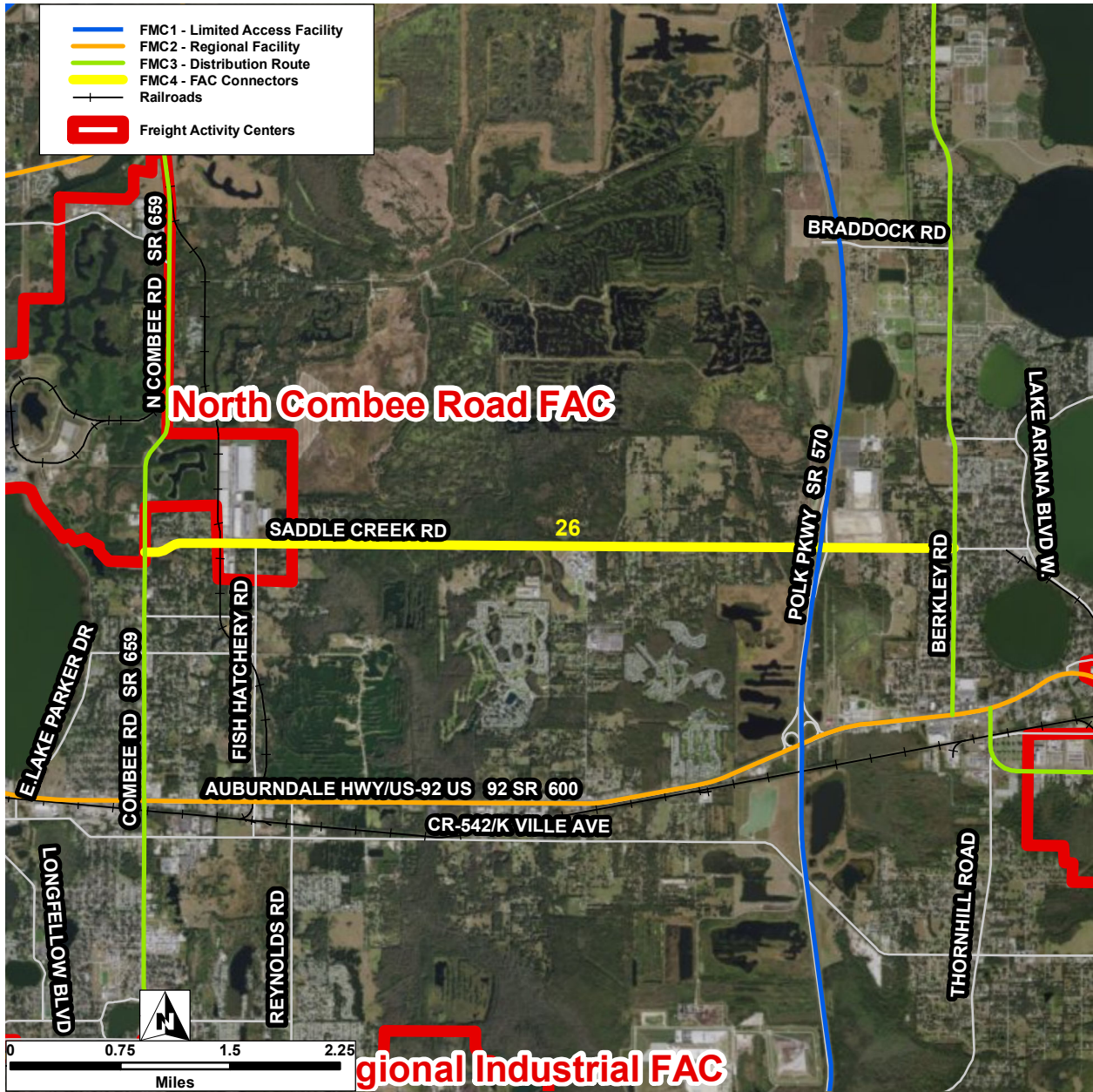
Connector ID:	22-3	Street:	Main St		
FAC ID:	22	FAC Name:	Davenport Industrial FAC		
Length:	0.605 mi	Func. Class:	19 - Local URBAN		
# of Lanes:	2	Total Crashes:	0	# of Injuries:	0
# of Bridges:	0	Fatal Crashes:	0	# of Fatalities:	0
AADT 2016:	0	Injury Crashes:	0		
AADT 2040:	0	Truck Involved Crashes:	0		
LOS 2016:		Crash Rate Per Mile:			
LOS 2040:					
Comments:	FMCz4 connecting to FMC\$				



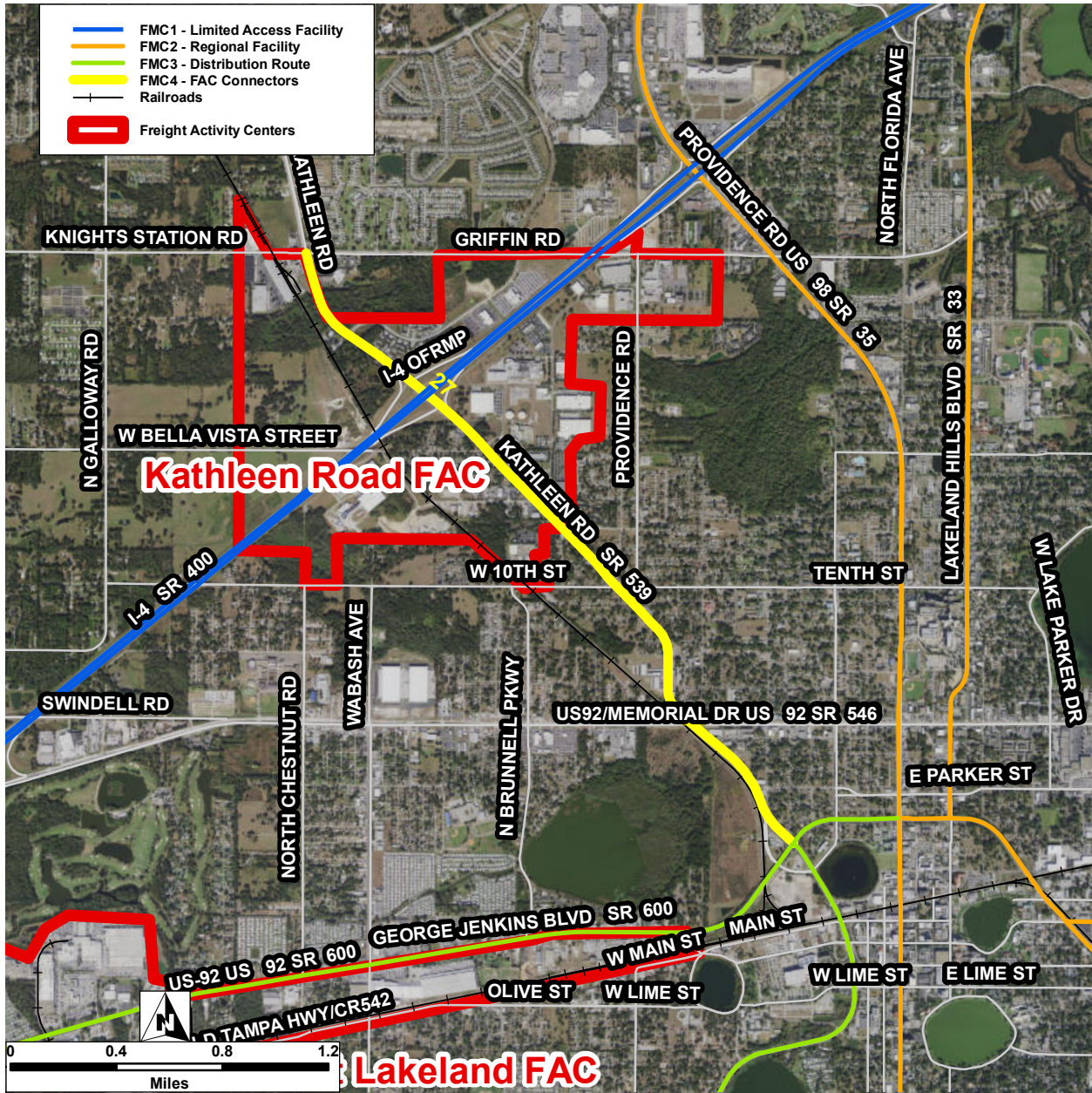
Connector ID:	25-1	Street:	Logistics Pkwy		
FAC ID:	25	FAC Name:	Central Florida Intermodal Logistics Center		
Length:	1.624 mi	Func. Class:	17 - Major Collector URBAN		
# of Lanes:	4	Total Crashes:	0	# of Injuries:	0
# of Bridges:	0	Fatal Crashes:	0	# of Fatalities:	0
AADT 2016:	0	Injury Crashes:	0		
AADT 2040:	0	Truck Involved Crashes:	0		
LOS 2016:		Crash Rate Per Mile:			
LOS 2040:					
Comments:	FMC4 connecting to FMC2 (SR 60)				



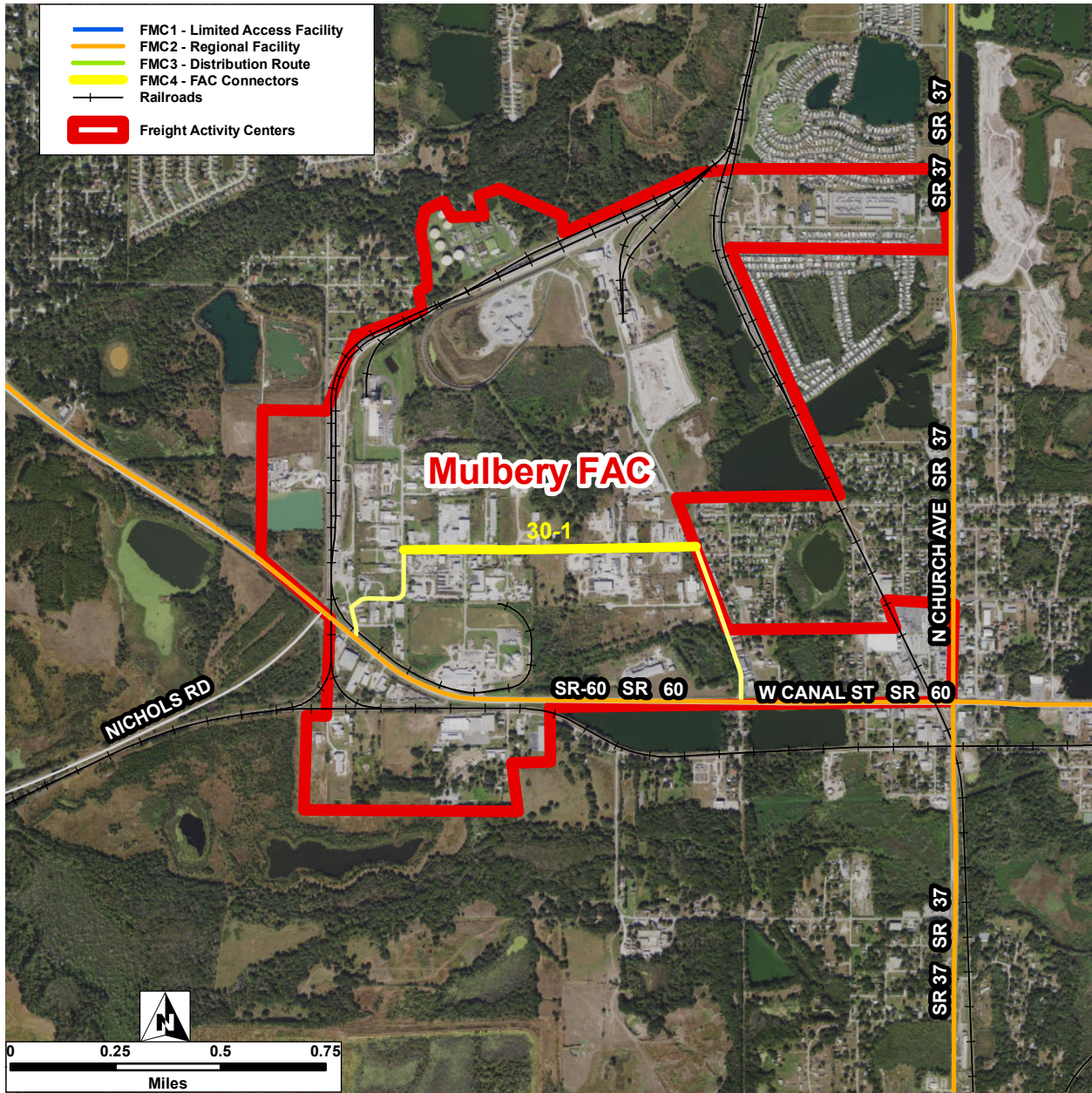
Connector ID:	25-2	Street:	Intermodal Dr		
FAC ID:	25	FAC Name:	Central Florida Intermodal Logistics Center		
Length:	0.649 mi	Func. Class:	17 - Major Collector URBAN		
# of Lanes:	2	Total Crashes:	0	# of Injuries:	0
# of Bridges:	0	Fatal Crashes:	0	# of Fatalities:	0
AADT 2016:	0	Injury Crashes:	0		
AADT 2040:	0	Truck Involved Crashes:	0		
LOS 2016:		Crash Rate Per Mile:			
LOS 2040:					
Comments:	FMC4 connecting to FMC4				



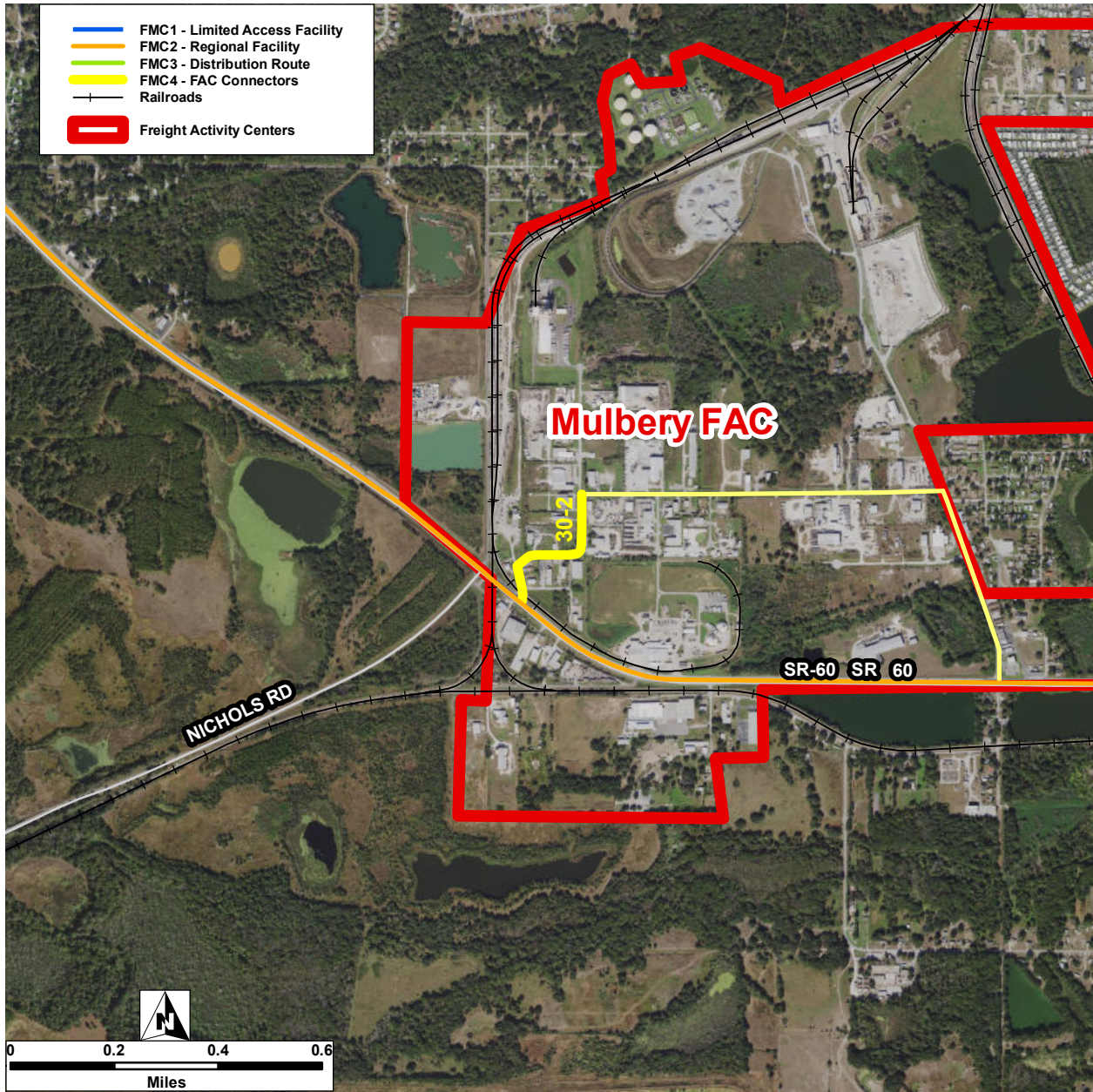
Connector ID:	26	Street:	Saddle Creek Rd		
FAC ID:	26	FAC Name:	North Combee Road FAC		
Length:	5.545 mi	Func. Class:	17 - Major Collector URBAN		
# of Lanes:	2	Total Crashes:	75	# of Injuries:	50
# of Bridges:	1	Fatal Crashes:	2	# of Fatalities:	2
AADT 2016:	9500	Injury Crashes:	38		
AADT 2040:	0	Truck Involved Crashes:	7		
LOS 2016:		Crash Rate Per Mile:	13.53		
LOS 2040:					
Comments:	FMC4 connecting to FMC3 (SR 659 / Berkley Rd)				



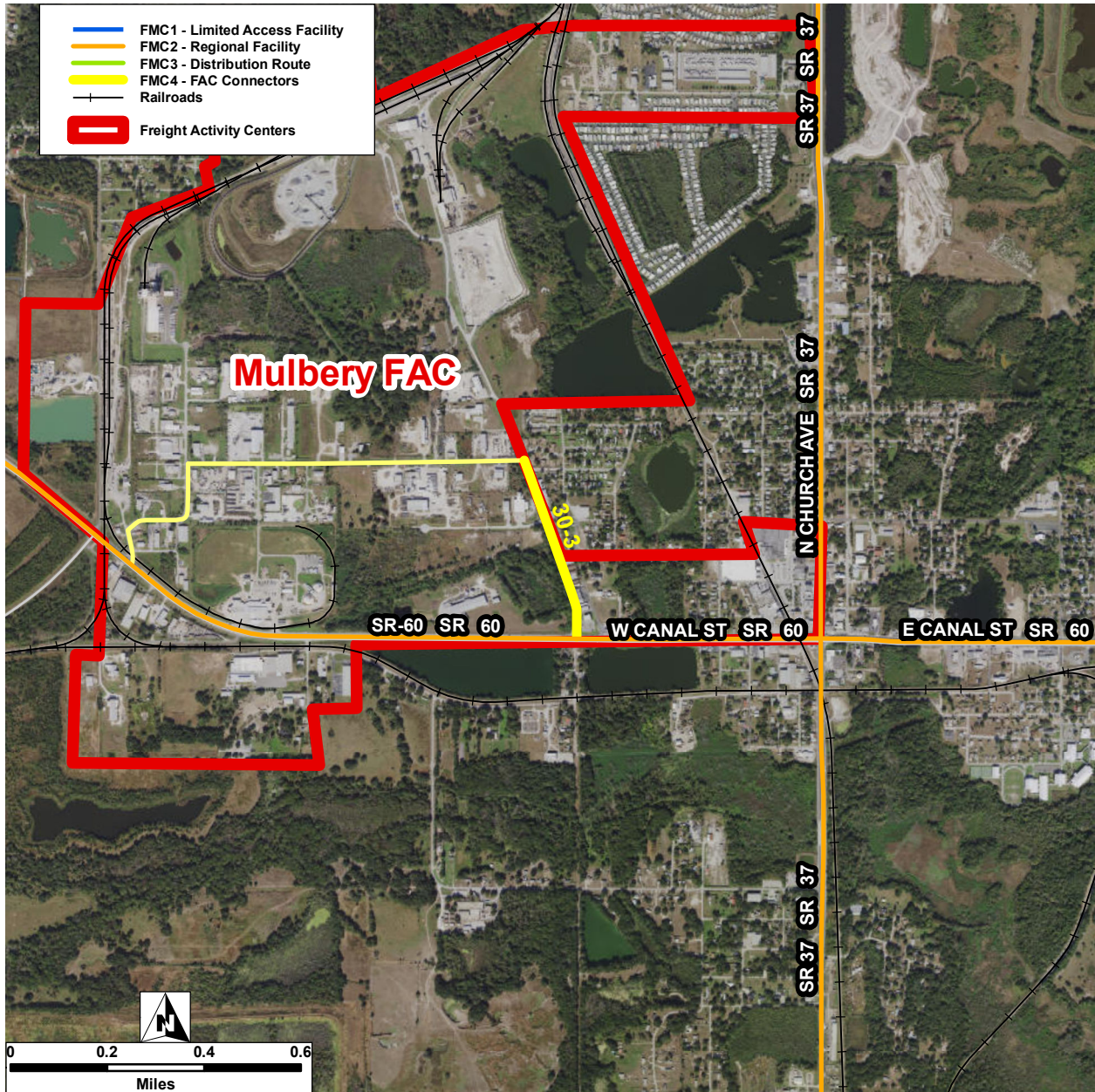
Connector ID:	27	Street:	SR 539		
FAC ID:	27	FAC Name:	Kathleen Road FAC		
Length:	2.978 mi	Func. Class:	16 - Minor Arterial URBAN		
# of Lanes:	8	Total Crashes:	134	# of Injuries:	112
# of Bridges:	2	Fatal Crashes:	4	# of Fatalities:	4
AADT 2016:	29000	Injury Crashes:	75		
AADT 2040:	42900	Truck Involved Crashes:	4		
LOS 2016:	C	Crash Rate Per Mile:	45		
LOS 2040:	F				
Comments:	FMC3 connecting to FMC1 (I-4)				



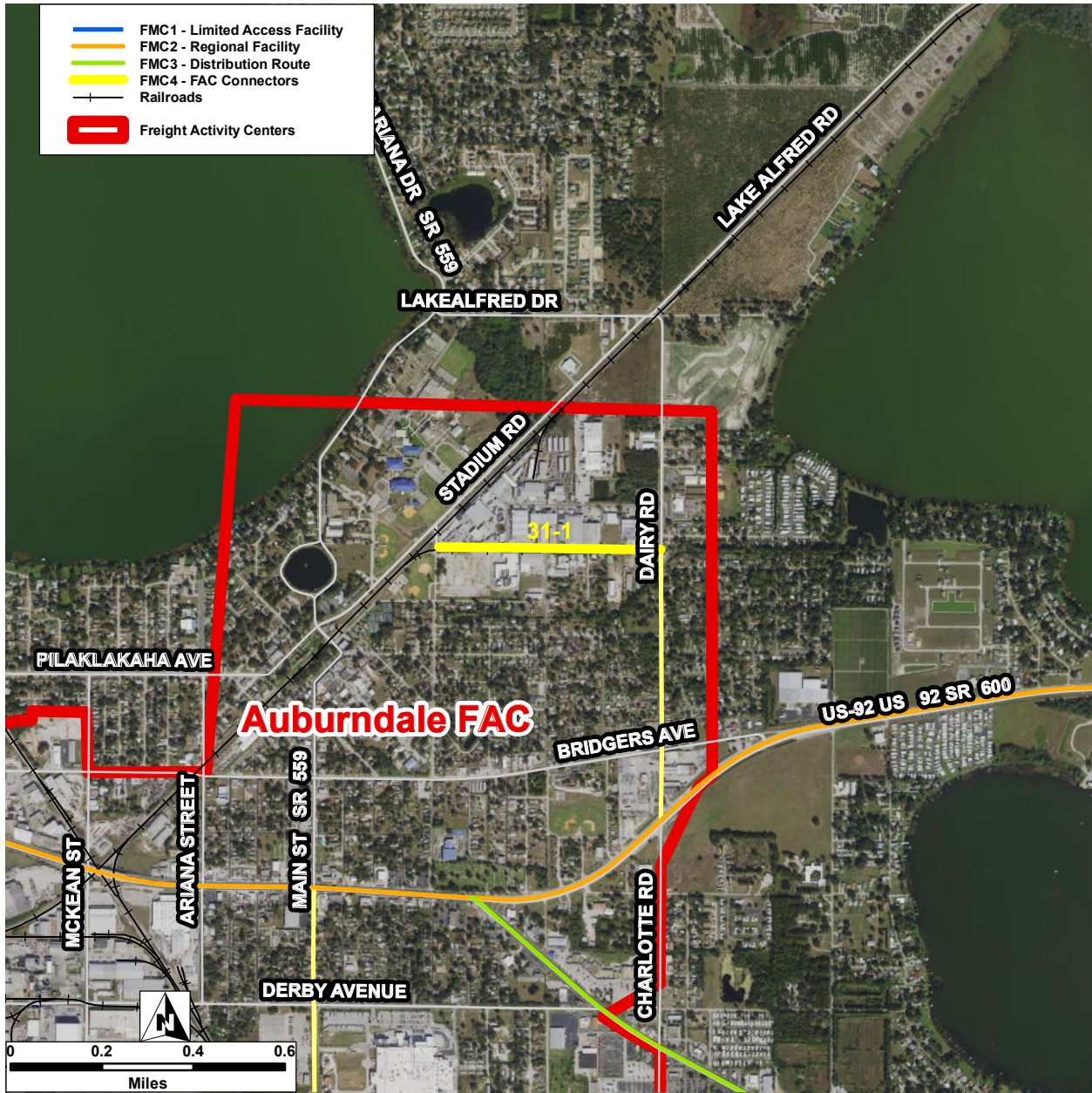
Connector ID:	30-1	Street:	Industrial Park Rd		
FAC ID:	30	FAC Name:	Mulberry FAC		
Length:	0.695 mi	Func. Class:	19 - Local URBAN		
# of Lanes:	2	Total Crashes:	0	# of Injuries:	0
# of Bridges:	0	Fatal Crashes:	0	# of Fatalities:	0
AADT 2016:	0	Injury Crashes:	0		
AADT 2040:	0	Truck Involved Crashes:	0		
LOS 2016:		Crash Rate Per Mile:			
LOS 2040:					
Comments:	FMC4 connecting to FMC4				



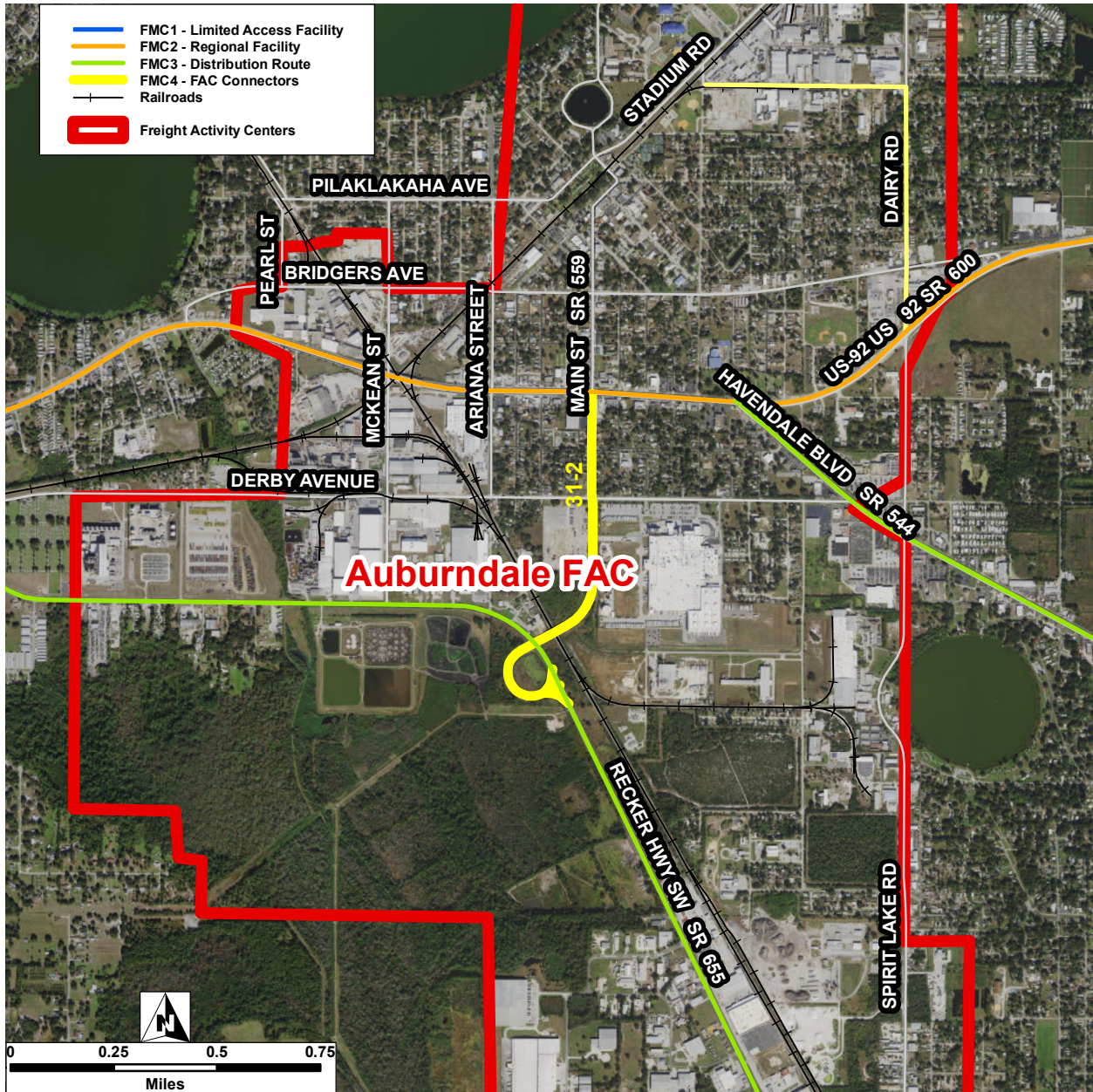
Connector ID:	30-2	Street:	Prairie Industrial Pkwy		
FAC ID:	30	FAC Name:	Mulberry FAC		
Length:	0.308 mi	Func. Class:	19 - Local URBAN		
# of Lanes:	2	Total Crashes:	1	# of Injuries:	0
# of Bridges:	0	Fatal Crashes:	0	# of Fatalities:	0
AADT 2016:	0	Injury Crashes:	0		
AADT 2040:	0	Truck Involved Crashes:	0		
LOS 2016:		Crash Rate Per Mile:	3.25		
LOS 2040:					
Comments:	FMC4 connecting to FMC2 (SR 60)				



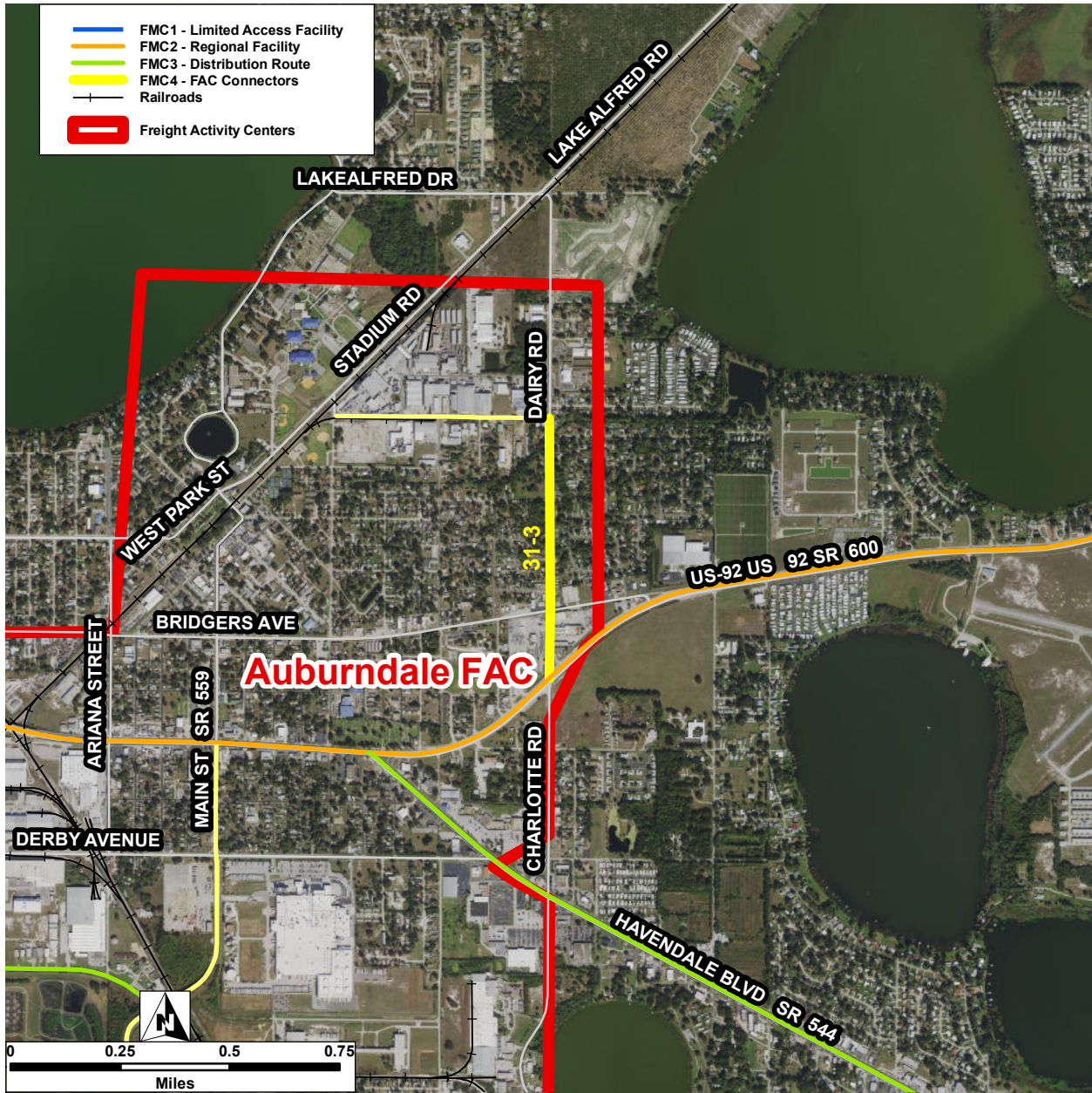
Connector ID:	30-3	Street:	Prairie Mine Rd		
FAC ID:	30	FAC Name:	Mulberry FAC		
Length:	0.383 mi	Func. Class:	19 - Local URBAN		
# of Lanes:	2	Total Crashes:	0	# of Injuries:	0
# of Bridges:	0	Fatal Crashes:	0	# of Fatalities:	0
AADT 2016:	0	Injury Crashes:	0		
AADT 2040:	0	Truck Involved Crashes:	0		
LOS 2016:		Crash Rate Per Mile:			
LOS 2040:					
Comments:	FMC4 connecting to FMC2 (SR 60)				



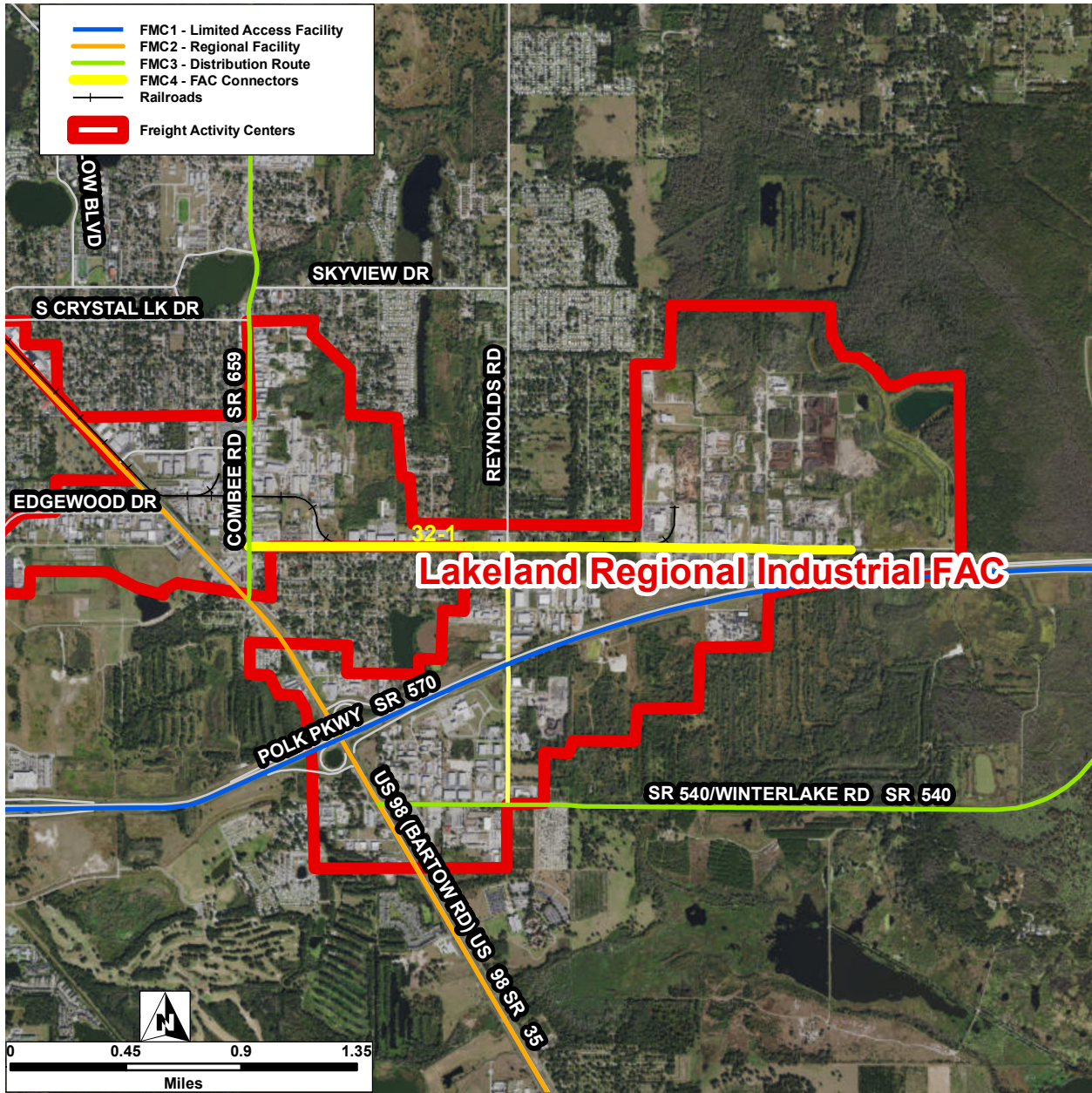
Connector ID:	31-1	Street:	Gandy Rd		
FAC ID:	31	FAC Name:	Auburndale FAC		
Length:	0.485 mi	Func. Class:	19 - Local URBAN		
# of Lanes:	2	Total Crashes:	2	# of Injuries:	0
# of Bridges:	0	Fatal Crashes:	0	# of Fatalities:	0
AADT 2016:	0	Injury Crashes:	0		
AADT 2040:	0	Truck Involved Crashes:	0		
LOS 2016:		Crash Rate Per Mile:	4.12		
LOS 2040:					
Comments:	FMC4 connectng to FMC2				



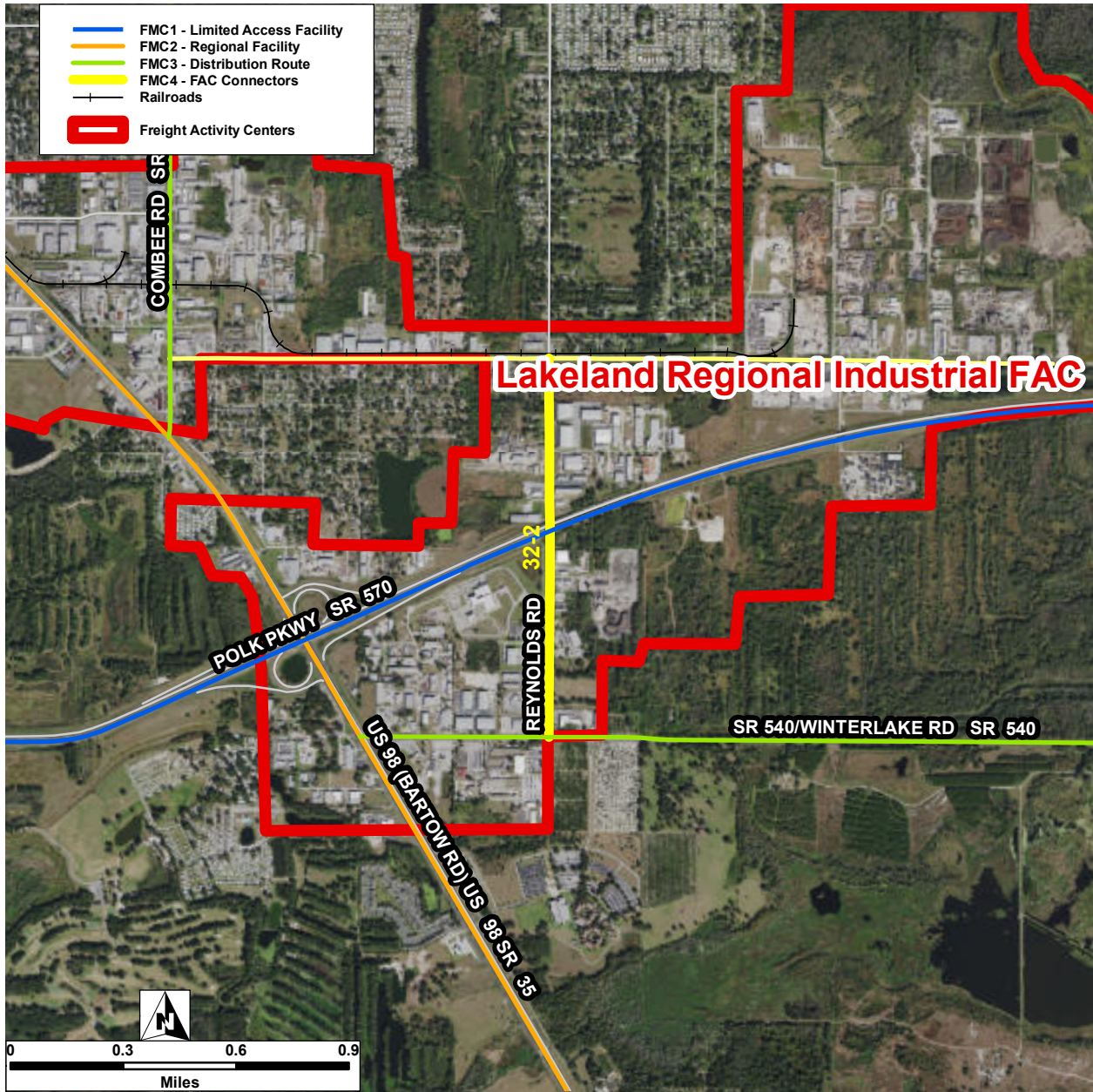
Connector ID:	31-2	Street:	Main St		
FAC ID:	31	FAC Name:	Auburndale FAC		
Length:	1.069 mi	Func. Class:	16 - Minor Arterial URBAN		
# of Lanes:	4	Total Crashes:	9	# of Injuries:	3
# of Bridges:	1	Fatal Crashes:	0	# of Fatalities:	0
AADT 2016:	3800	Injury Crashes:	3		
AADT 2040:	15300	Truck Involved Crashes:	1		
LOS 2016:	C	Crash Rate Per Mile:	8.42		
LOS 2040:	D				
Comments:	FMC4 connecting to FMC3 (SR 655)				



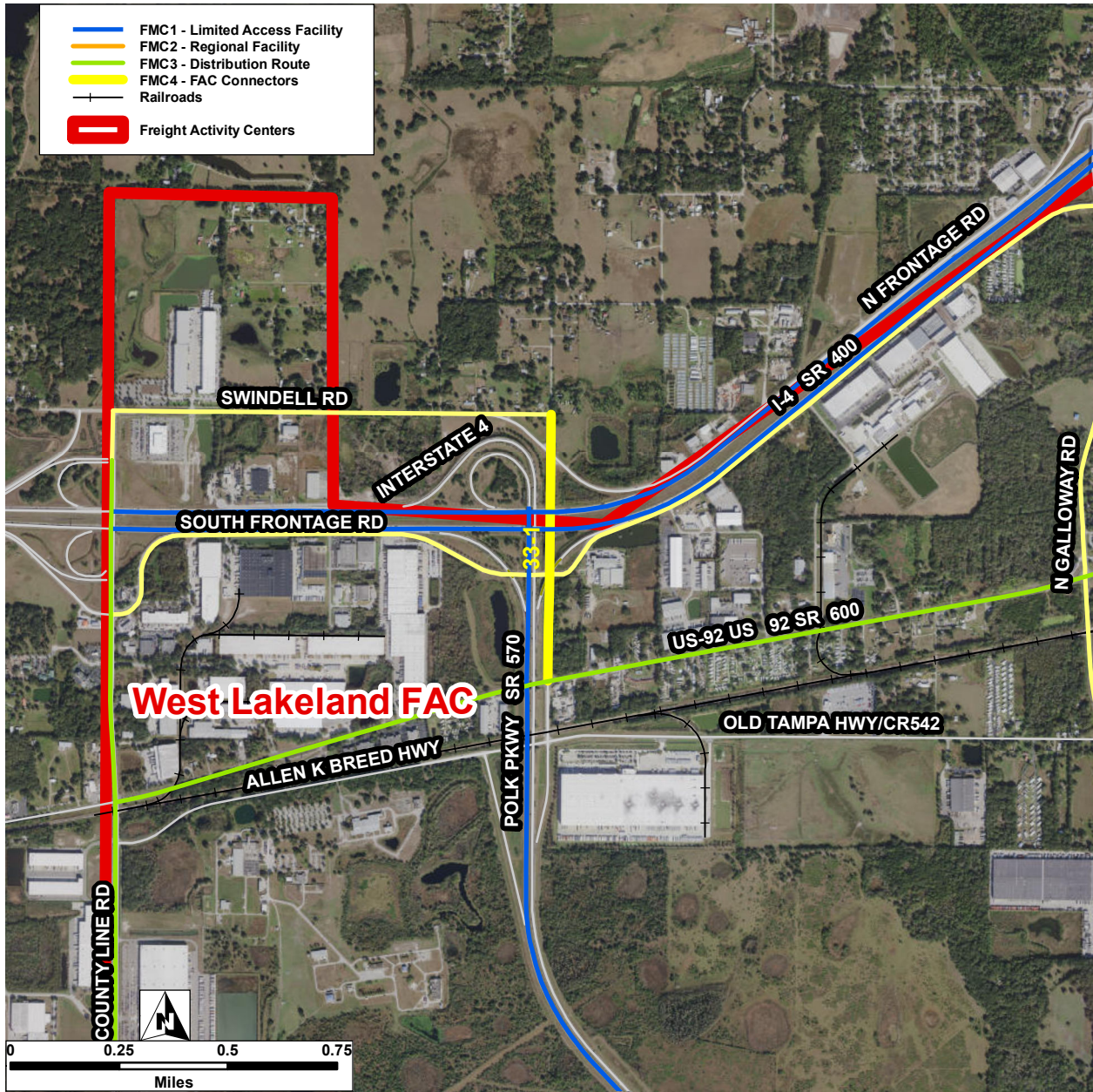
Connector ID:	31-3	Street:	Dairy Rd		
FAC ID:	31	FAC Name:	Auburndale FAC		
Length:	0.593 mi	Func. Class:	17 - Major Collector URBAN		
# of Lanes:	2	Total Crashes:	25	# of Injuries:	22
# of Bridges:	0	Fatal Crashes:	1	# of Fatalities:	1
AADT 2016:	13700	Injury Crashes:	13		
AADT 2040:	0	Truck Involved Crashes:	1		
LOS 2016:		Crash Rate Per Mile:	42.15		
LOS 2040:					
Comments:	FMC4 connectng to FMC4				



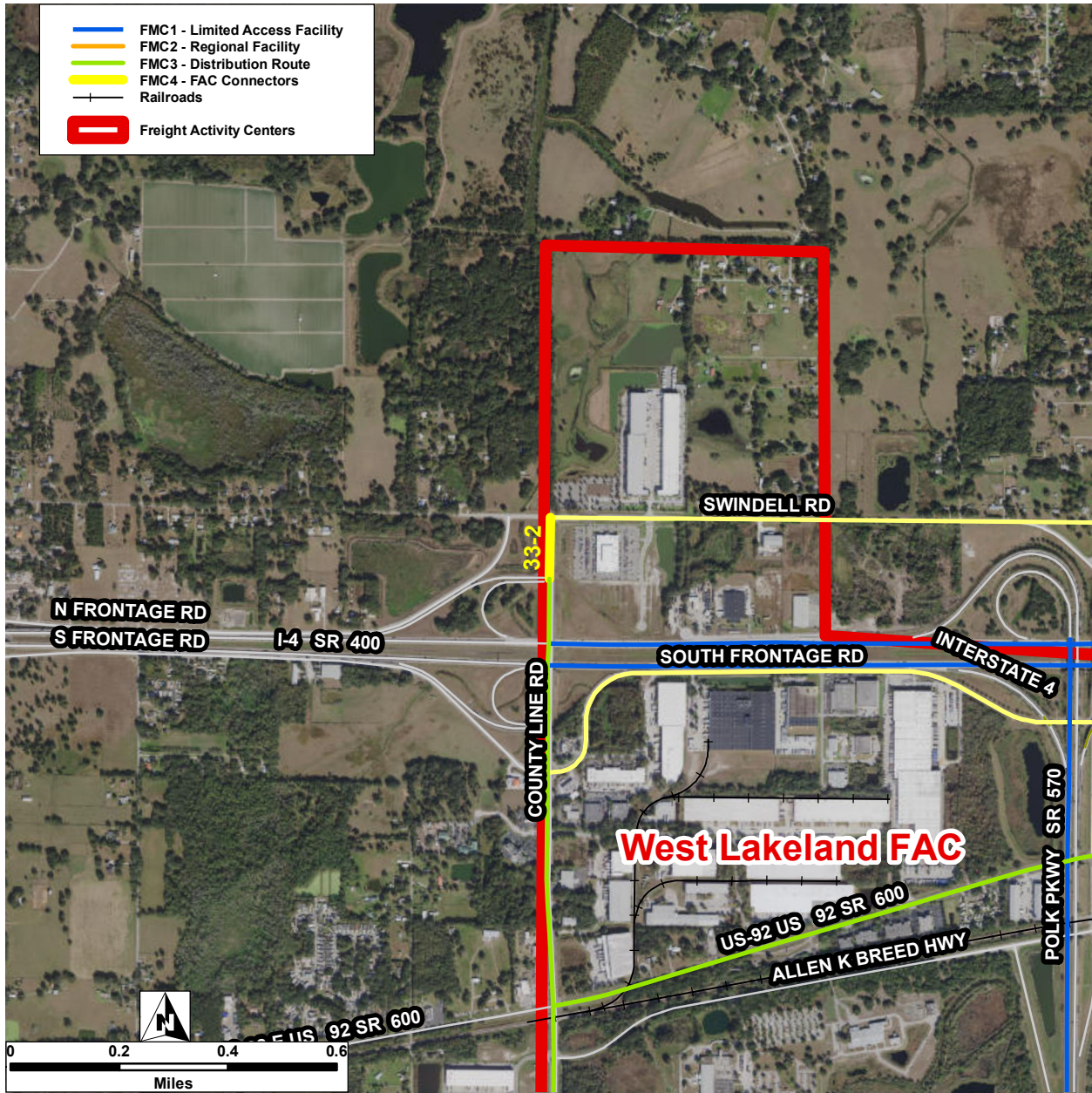
Connector ID:	32-1	Street:	Maine Ave		
FAC ID:	32	FAC Name:	Lakeland Regional Industrial FAC		
Length:	2.349 mi	Func. Class:	19 - Local URBAN		
# of Lanes:	2	Total Crashes:	20	# of Injuries:	8
# of Bridges:	0	Fatal Crashes:	0	# of Fatalities:	0
AADT 2016:	0	Injury Crashes:	6		
AADT 2040:	0	Truck Involved Crashes:	3		
LOS 2016:		Crash Rate Per Mile:	8.52		
LOS 2040:					
Comments:	FMC4 connecting to FMC3 (SR 659)				



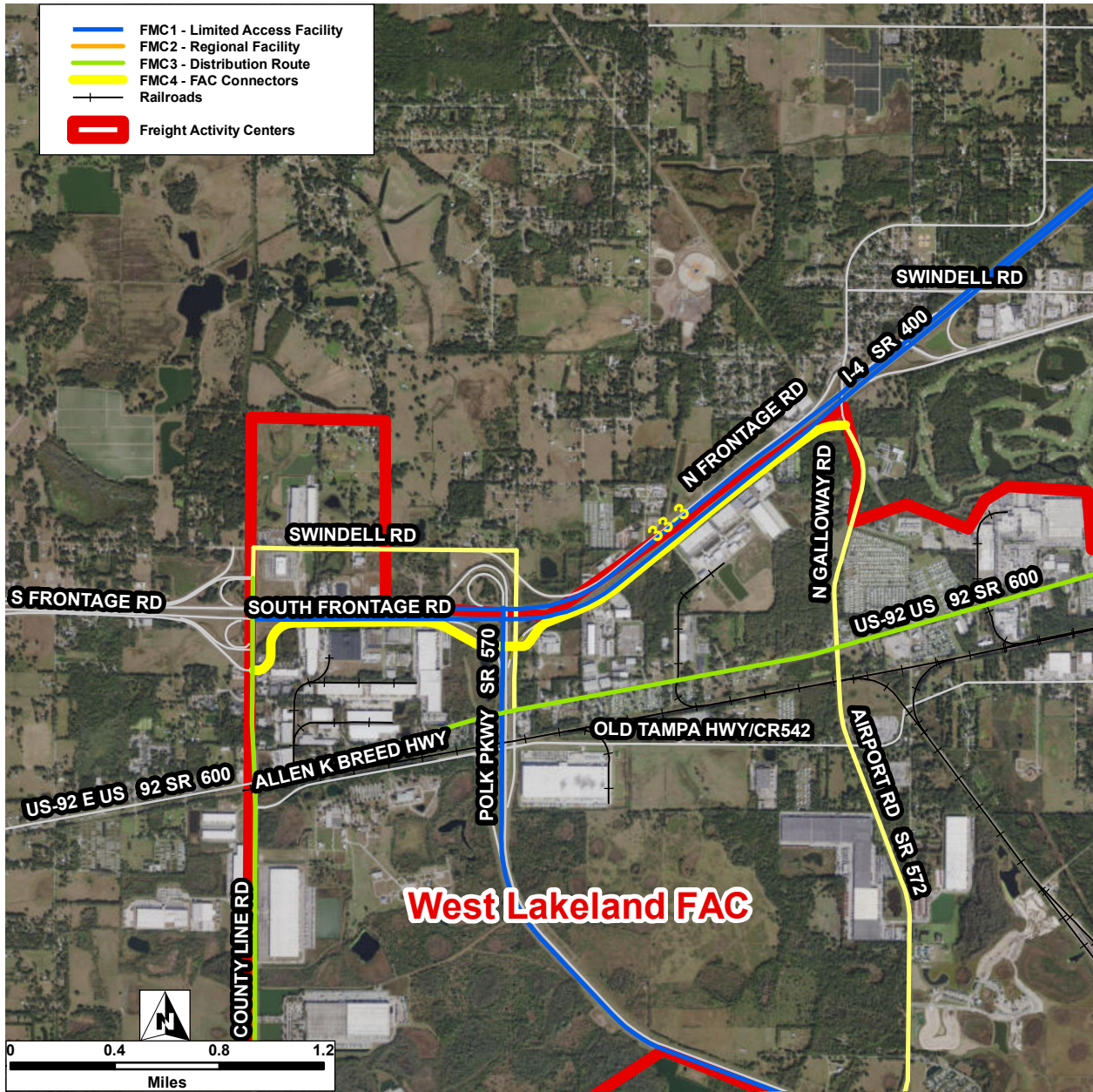
Connector ID:	32-2	Street:	Reynolds Rd		
FAC ID:	32	FAC Name:	Lakeland Regional Industrial FAC		
Length:	1.006 mi	Func. Class:	17 - Major Collector URBAN		
# of Lanes:	6	Total Crashes:	9	# of Injuries:	8
# of Bridges:	2	Fatal Crashes:	0	# of Fatalities:	0
AADT 2016:	9200	Injury Crashes:	5		
AADT 2040:	0	Truck Involved Crashes:	2		
LOS 2016:		Crash Rate Per Mile:	8.94		
LOS 2040:					
Comments:	FMC4 connecting to FMC3 (SR 540)				



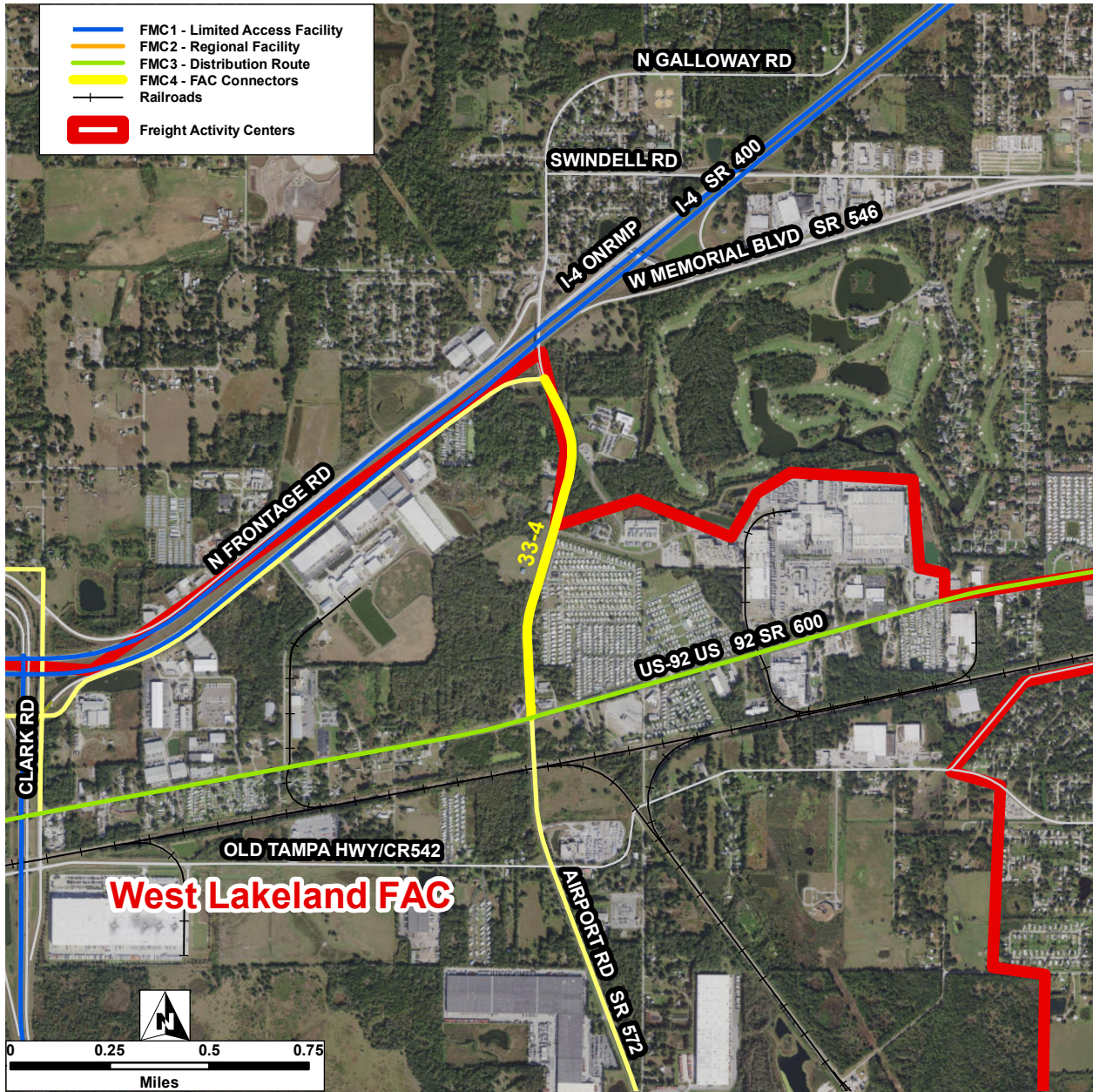
Connector ID:	33-1	Street:	Clark Rd		
FAC ID:	33	FAC Name:	West Lakeland FAC		
Length:	0.611 mi	Func. Class:	19 - Local URBAN		
# of Lanes:	2	Total Crashes:	6	# of Injuries:	7
# of Bridges:	2	Fatal Crashes:	0	# of Fatalities:	0
AADT 2016:	0	Injury Crashes:	5		
AADT 2040:	0	Truck Involved Crashes:	0		
LOS 2016:		Crash Rate Per Mile:	9.81		
LOS 2040:					
Comments:	FMC4 connecting to FMC3 (US 92)				



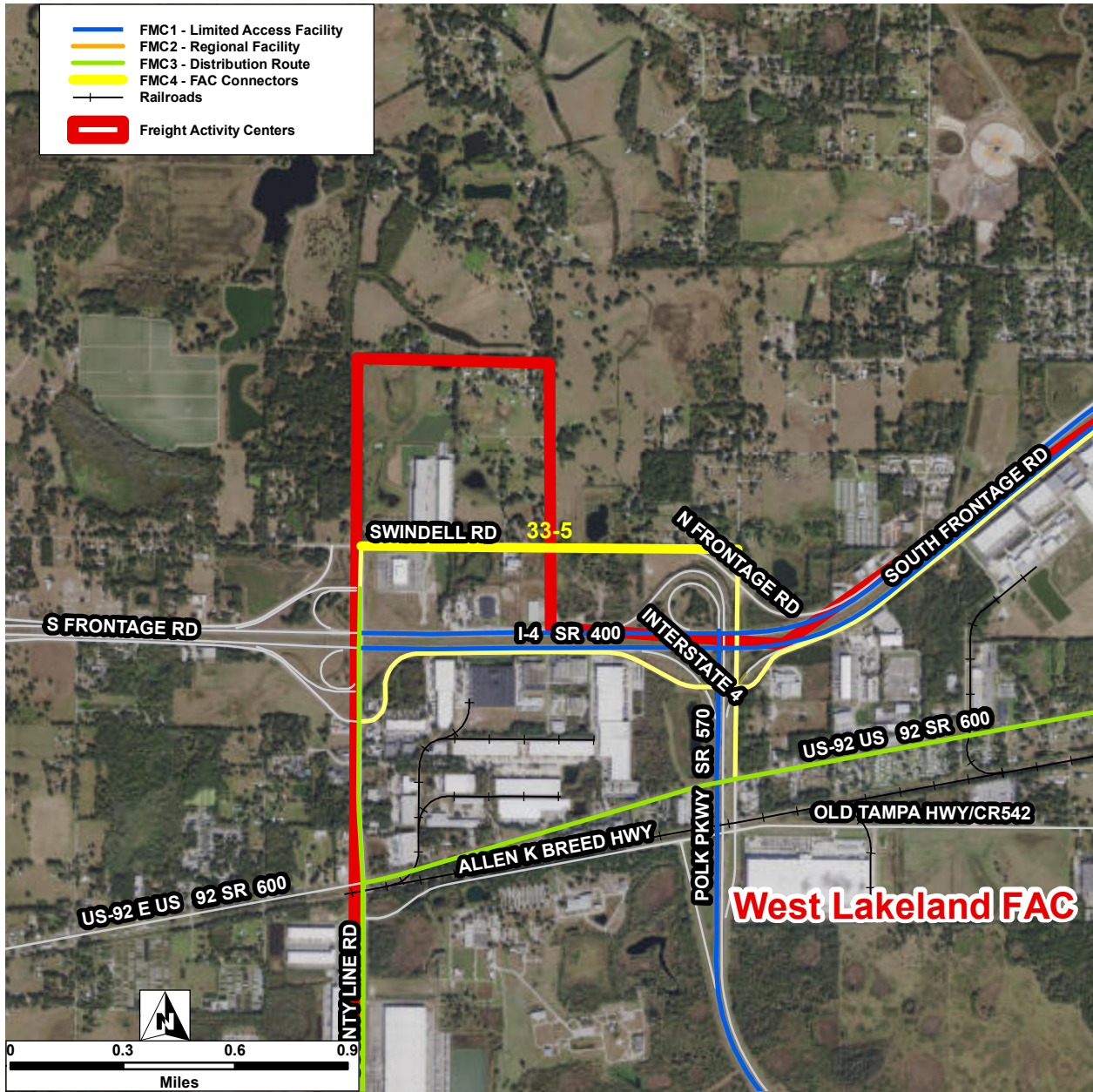
Connector ID:	33-2	Street:	County Line Rd		
FAC ID:	33	FAC Name:	West Lakeland FAC		
Length:	0.114 mi	Func. Class:	19 - Local URBAN		
# of Lanes:	2	Total Crashes:	0	# of Injuries:	0
# of Bridges:	0	Fatal Crashes:	0	# of Fatalities:	0
AADT 2016:	0	Injury Crashes:	0		
AADT 2040:	0	Truck Involved Crashes:	0		
LOS 2016:		Crash Rate Per Mile:			
LOS 2040:					
Comments:	FMC4 connecting to FMC3 (County Line Rd)				



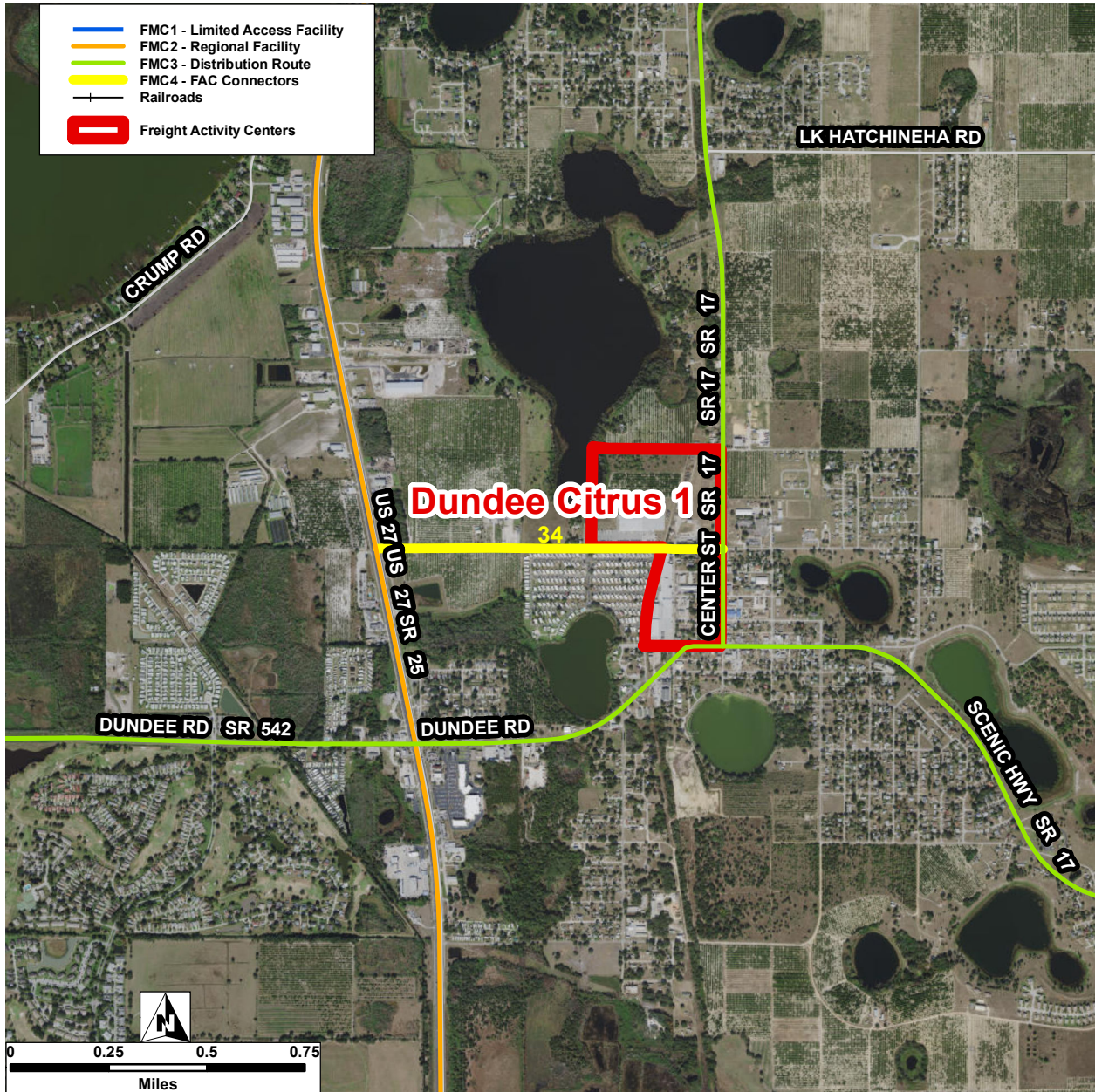
Connector ID:	33-3	Street:	Frontage Rd S		
FAC ID:	33	FAC Name:	West Lakeland FAC		
Length:	2.694 mi	Func. Class:	19 - Local URBAN		
# of Lanes:	2	Total Crashes:	41	# of Injuries:	43
# of Bridges:	4	Fatal Crashes:	0	# of Fatalities:	0
AADT 2016:	0	Injury Crashes:	26		
AADT 2040:	0	Truck Involved Crashes:	6		
LOS 2016:		Crash Rate Per Mile:	15.22		
LOS 2040:					
Comments:	FMC4 connecting to FMC4				



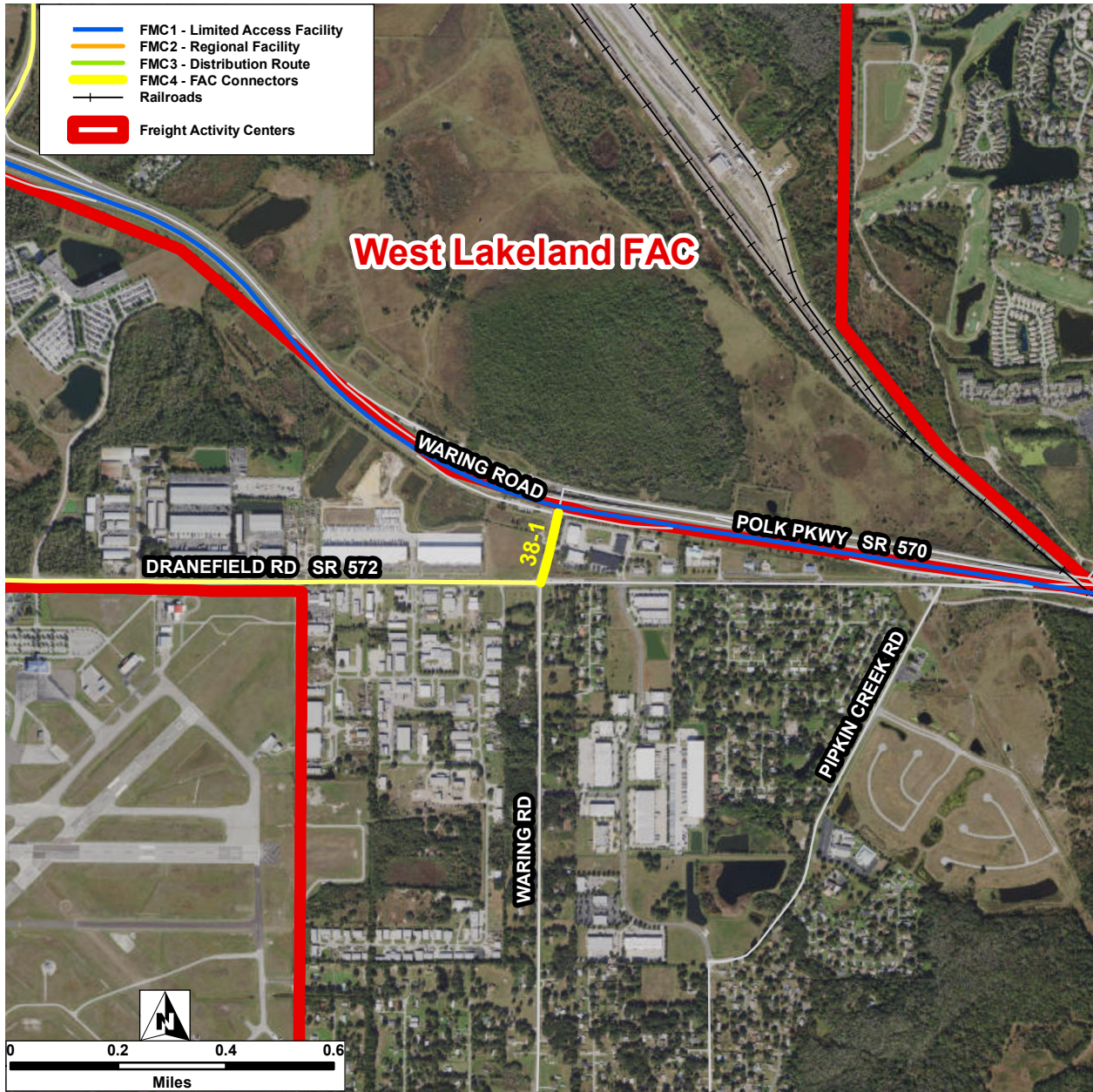
Connector ID:	33-4	Street:	N Galloway Rd / CR 542A		
FAC ID:	33	FAC Name:	West Lakeland FAC		
Length:	0.88	mi	Func. Class:	16 - Minor Arterial URBAN	
# of Lanes:	2	Total Crashes:	14	# of Injuries:	7
# of Bridges:	1	Fatal Crashes:	0	# of Fatalities:	0
AADT 2016:	9700	Injury Crashes:	6		
AADT 2040:	0	Truck Involved Crashes:	1		
LOS 2016:		Crash Rate Per Mile:	15.92		
LOS 2040:					
Comments:	FMC4 connecting to FMC3 (US 92)				



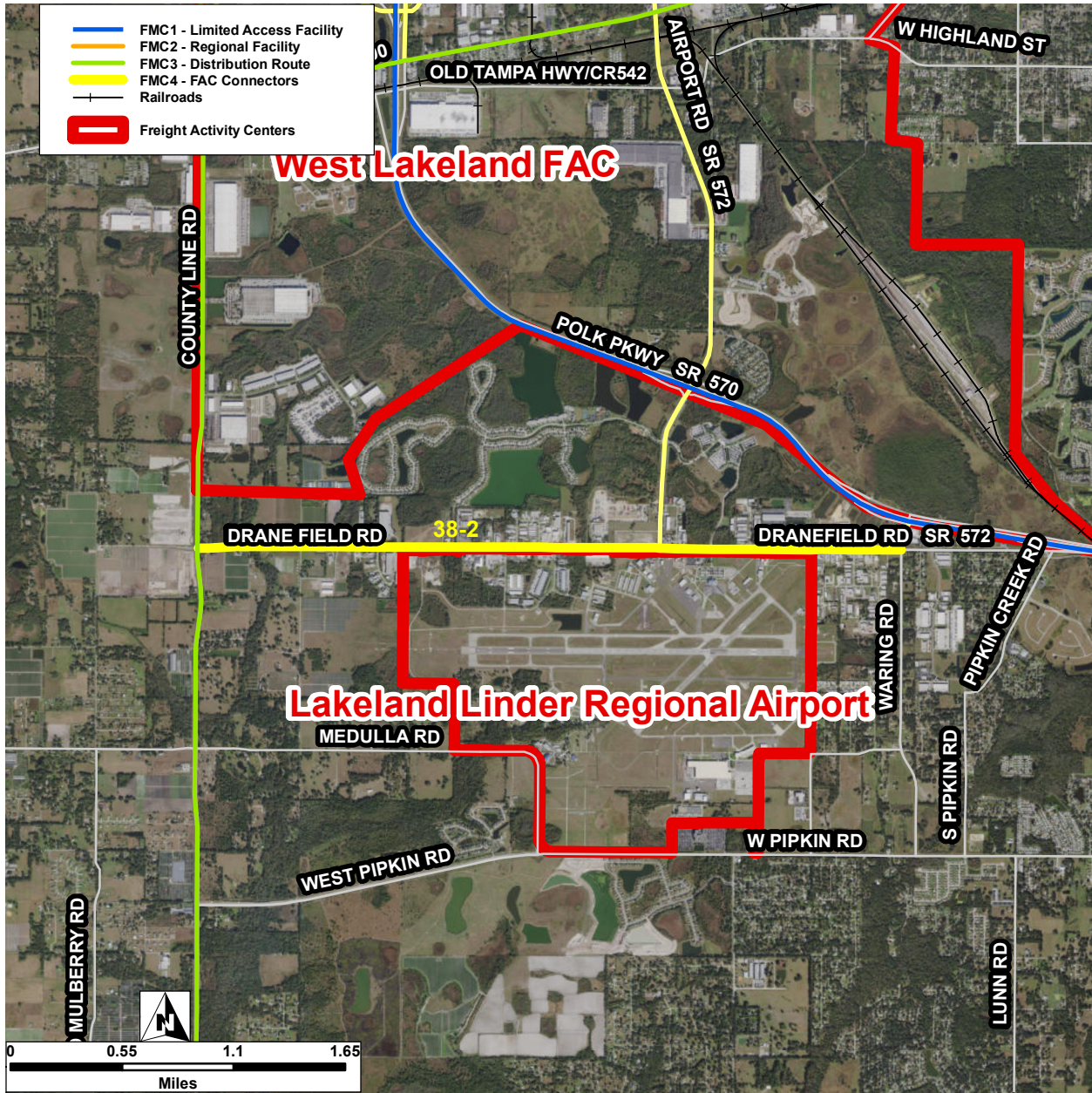
Connector ID:	33-5	Street:	Swindell Rd		
FAC ID:	33	FAC Name:	West Lakeland FAC		
Length:	1.007 mi	Func. Class:	19 - Local URBAN		
# of Lanes:	2	Total Crashes:	2	# of Injuries:	3
# of Bridges:	0	Fatal Crashes:	0	# of Fatalities:	0
AADT 2016:	0	Injury Crashes:	2		
AADT 2040:	0	Truck Involved Crashes:	0		
LOS 2016:		Crash Rate Per Mile:	1.99		
LOS 2040:					
Comments:	FMC4 connecting to FMC4				



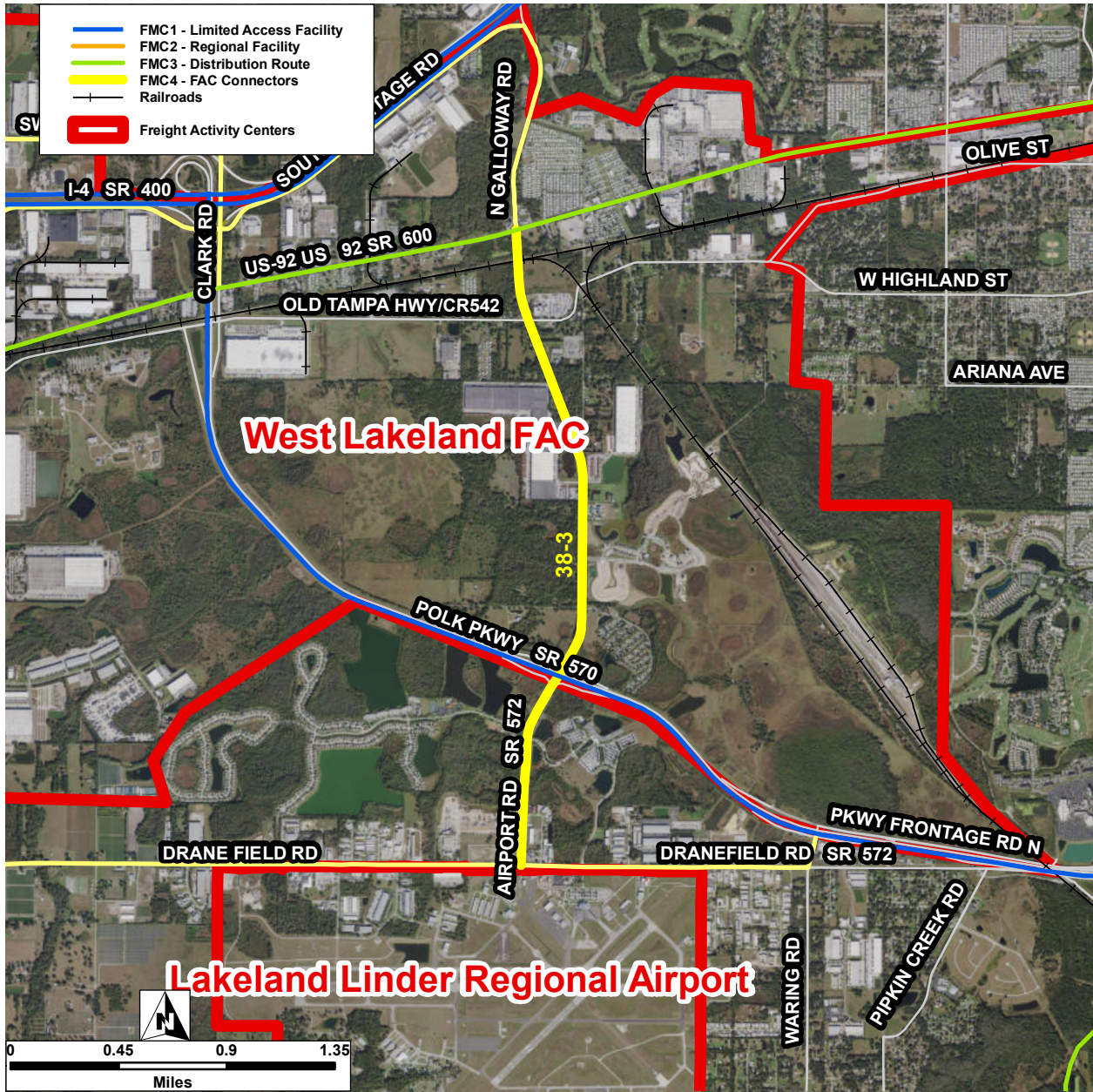
Connector ID:	34	Street:	E Frederick Ave		
FAC ID:	34	FAC Name:	Dundee Citrus 1		
Length:	0.879	mi	Func. Class:	19 - Local URBAN	
# of Lanes:	2	Total Crashes:	3	# of Injuries:	4
# of Bridges:	0	Fatal Crashes:	0	# of Fatalities:	0
AADT 2016:	0	Injury Crashes:	3		
AADT 2040:	0	Truck Involved Crashes:	0		
LOS 2016:		Crash Rate Per Mile:	3.41		
LOS 2040:					
Comments:	FMC4 connecting to FMC2 (US 27) and FMC3 (SR 17)				



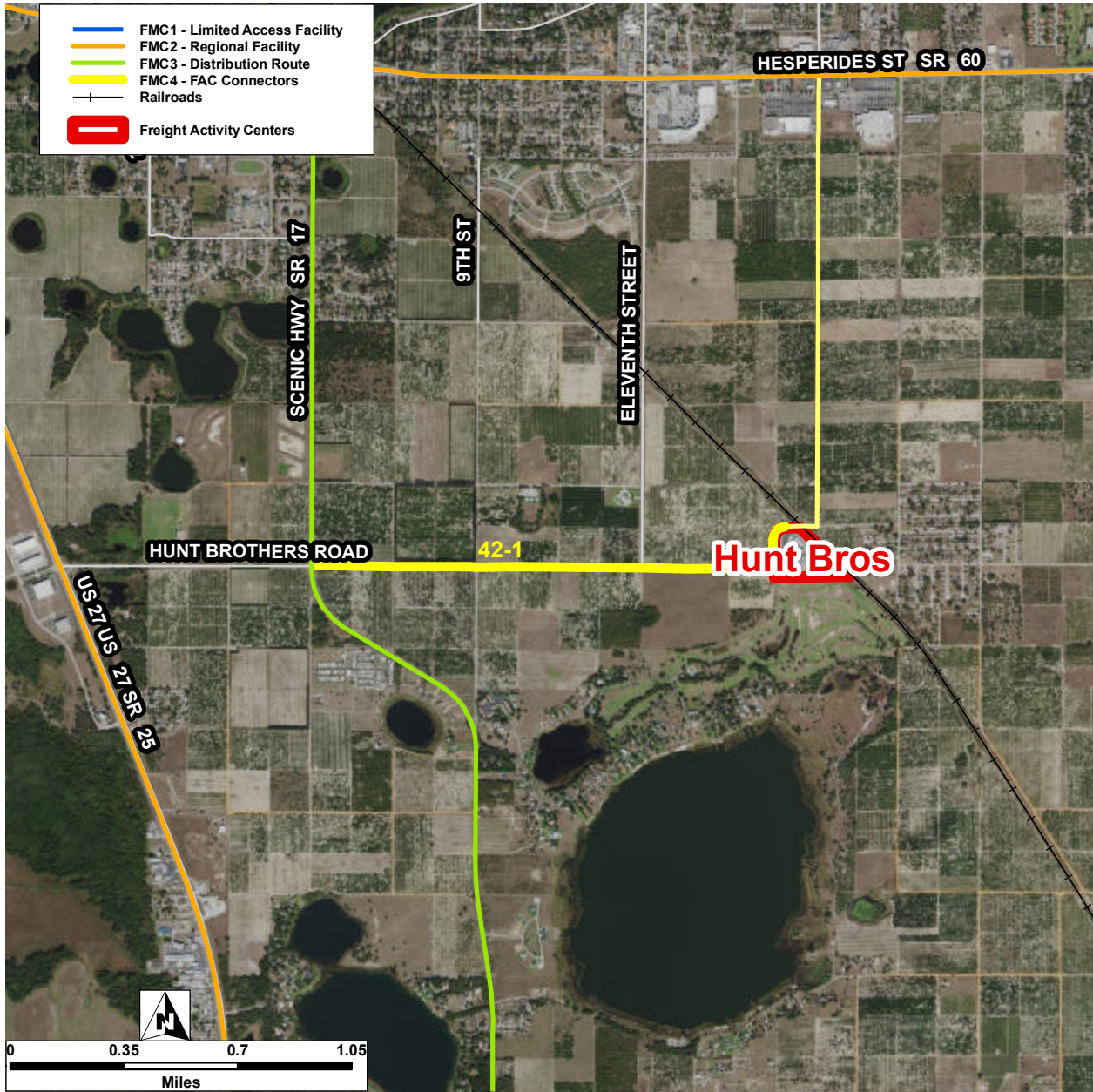
Connector ID:	38-1	Street:	Waring Rd		
FAC ID:	38	FAC Name:	Lakeland Linder Regional Airport		
Length:	0.135 mi	Func. Class:	19 - Local URBAN		
# of Lanes:	6	Total Crashes:	7	# of Injuries:	4
# of Bridges:	2	Fatal Crashes:	0	# of Fatalities:	0
AADT 2016:	0	Injury Crashes:	4		
AADT 2040:	0	Truck Involved Crashes:	1		
LOS 2016:		Crash Rate Per Mile:	51.92		
LOS 2040:					
Comments:	FMC4 connecting to FMC1 (SR 570 / Polk Pkwy)				



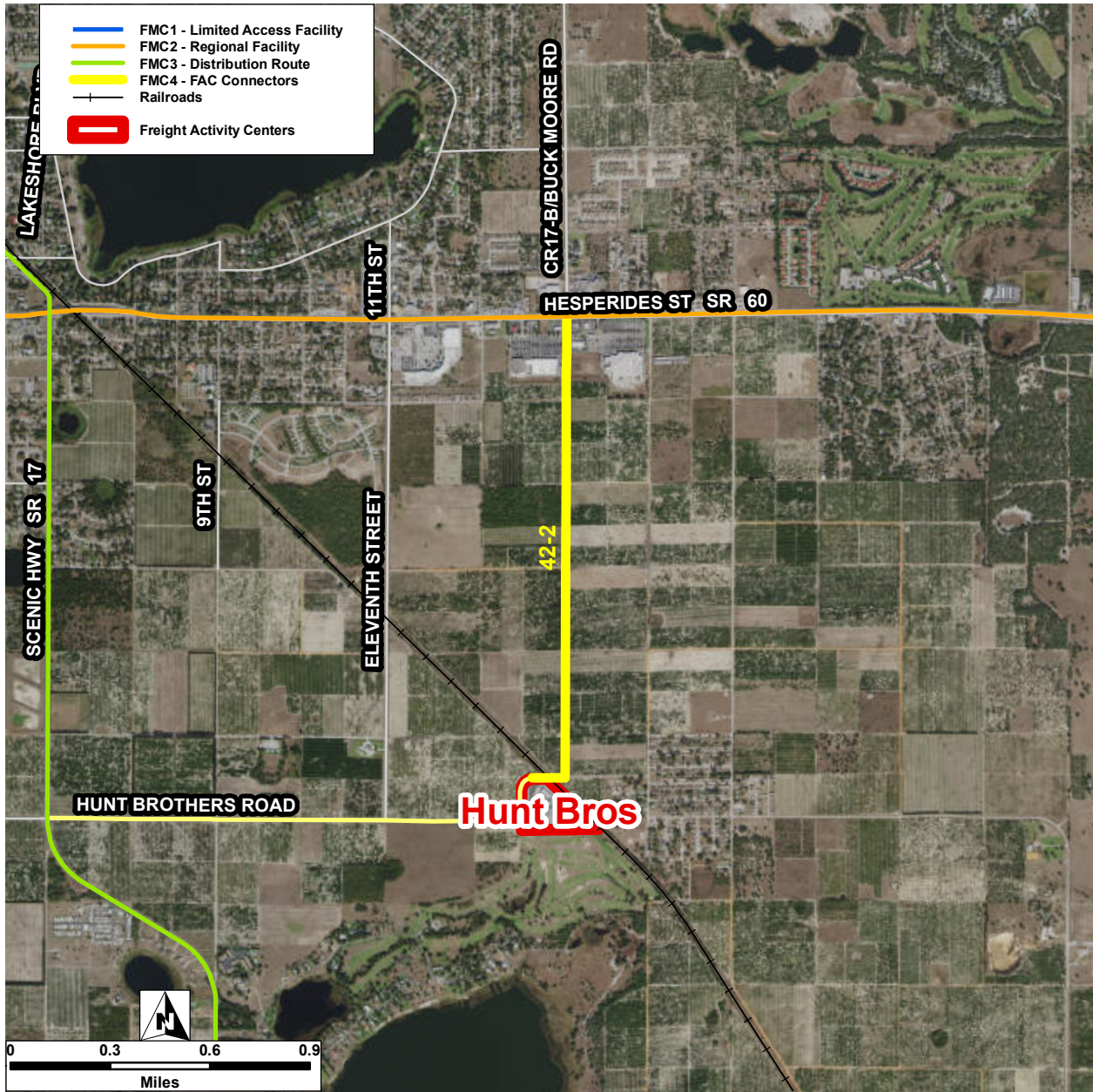
Connector ID:	38-2	Street:	Drane Field Rd		
FAC ID:	38	FAC Name:	Lakeland Linder Regional Airport		
Length:	3.466 mi	Func. Class:	17 - Major Collector URBAN		
# of Lanes:	4	Total Crashes:	30	# of Injuries:	35
# of Bridges:	0	Fatal Crashes:	0	# of Fatalities:	0
AADT 2016:	7900	Injury Crashes:	21		
AADT 2040:	19800	Truck Involved Crashes:	5		
LOS 2016:	C	Crash Rate Per Mile:	8.65		
LOS 2040:	F				
Comments:	FMC4 connecting to FMC3 (SR 563)				



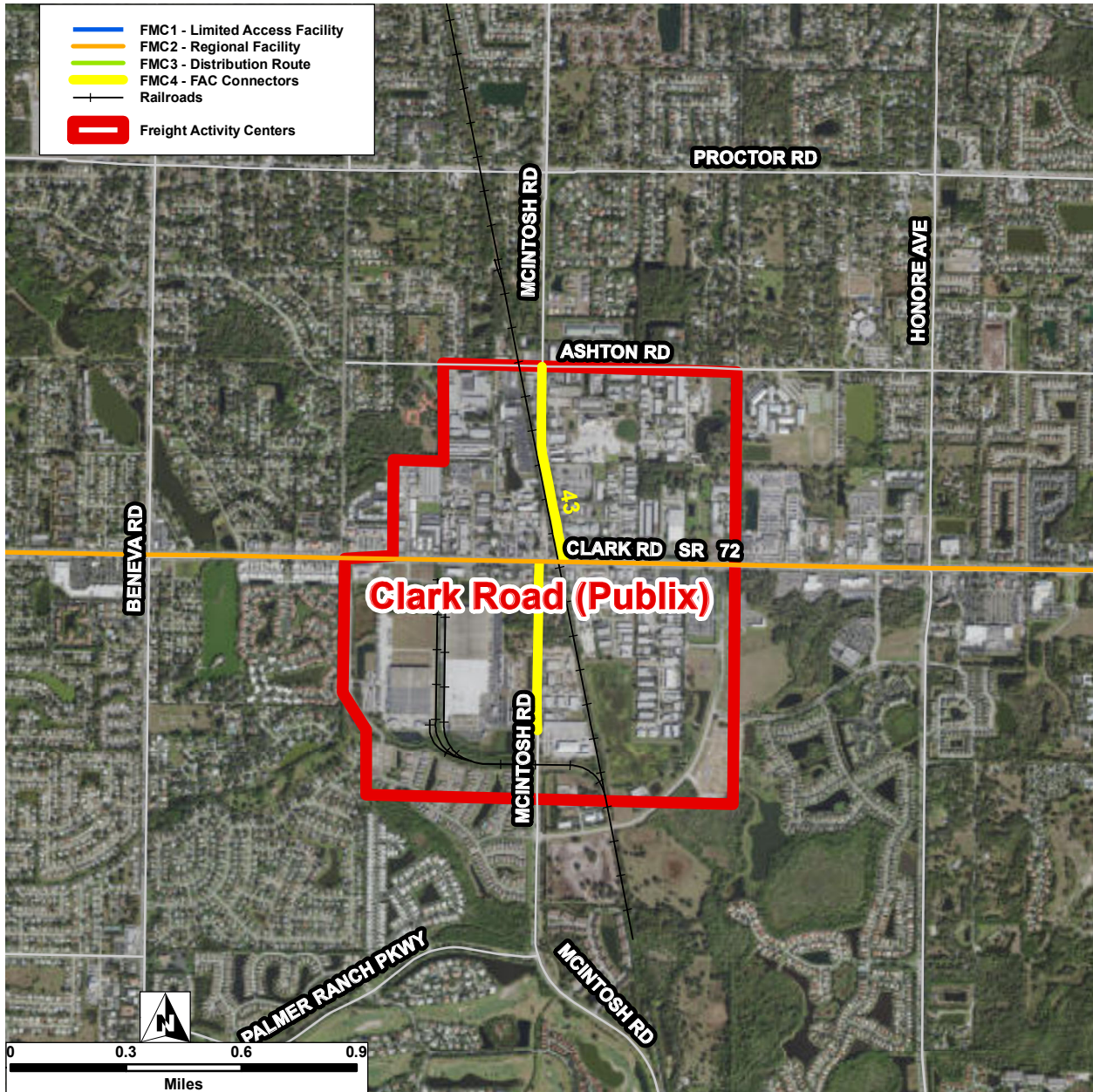
Connector ID:	38-3	Street:	SR 572		
FAC ID:	38	FAC Name:	Lakeland Linder Regional Airport		
Length:	2.744 mi	Func. Class:	16 - Minor Arterial URBAN		
# of Lanes:	6	Total Crashes:	53	# of Injuries:	52
# of Bridges:	2	Fatal Crashes:	2	# of Fatalities:	2
AADT 2016:	9800	Injury Crashes:	33		
AADT 2040:	14500	Truck Involved Crashes:	4		
LOS 2016:	C	Crash Rate Per Mile:	19.31		
LOS 2040:	C				
Comments:	FMC4 connecting to FMC3 (US 92)				



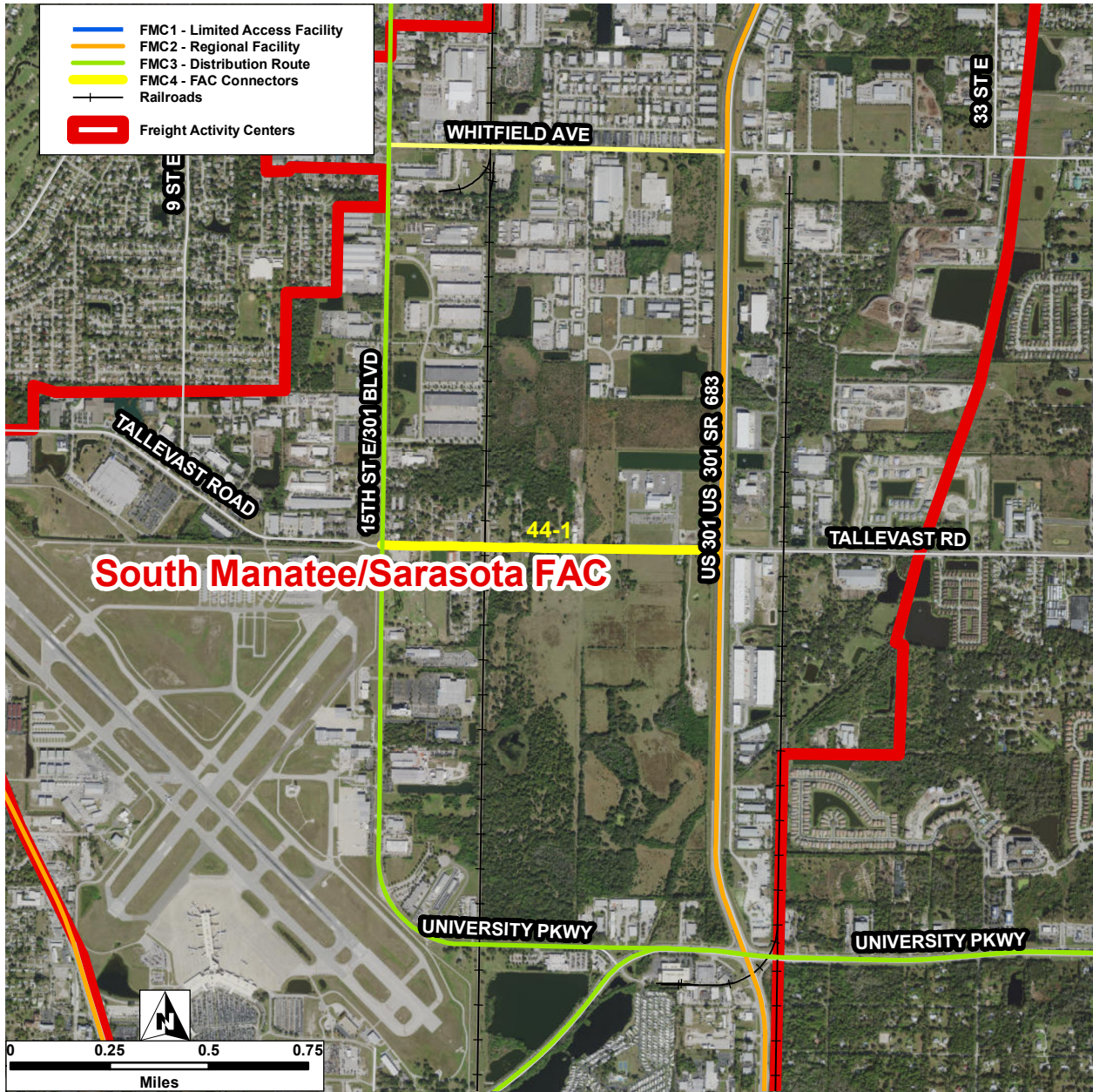
Connector ID:	42-1	Street:	Hunt Brothers Rd		
FAC ID:	42	FAC Name:	Hunt Bros		
Length:	1.554 mi	Func. Class:	07 - Major Collector RURAL		
# of Lanes:	2	Total Crashes:	8	# of Injuries:	15
# of Bridges:	0	Fatal Crashes:	0	# of Fatalities:	0
AADT 2016:	3500	Injury Crashes:	7		
AADT 2040:	0	Truck Involved Crashes:	0		
LOS 2016:		Crash Rate Per Mile:	5.15		
LOS 2040:					
Comments:	FMC4 connecting to FMC3 (SR 17)				



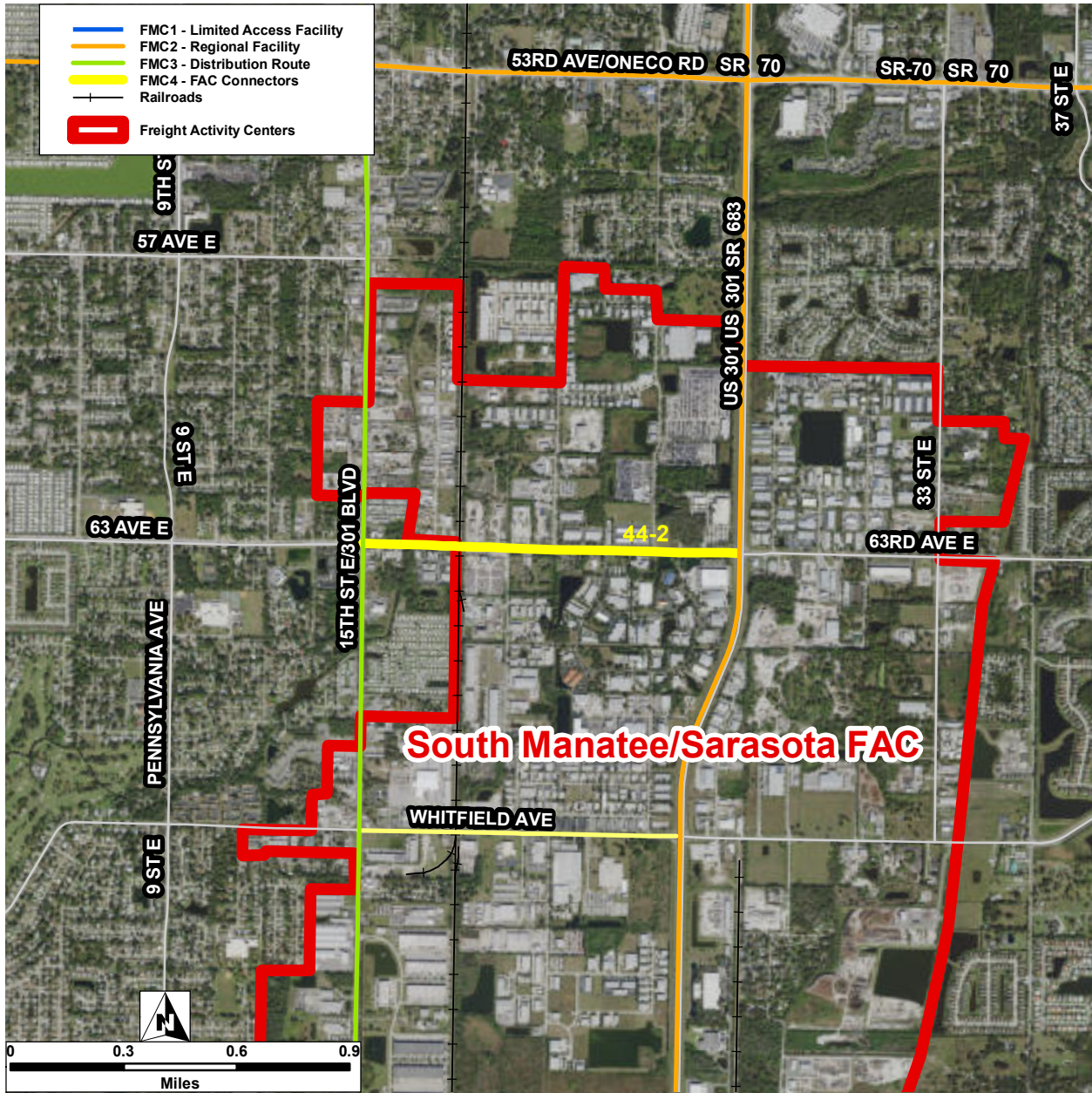
Connector ID:	42-2	Street:	Hunt Brothers Rd		
FAC ID:	42	FAC Name:	Hunt Bros		
Length:	1.483	mi	Func. Class:	19 - Local URBAN	
# of Lanes:	2	Total Crashes:	28	# of Injuries:	19
# of Bridges:	0	Fatal Crashes:	0	# of Fatalities:	0
AADT 2016:	0	Injury Crashes:	13		
AADT 2040:	0	Truck Involved Crashes:	2		
LOS 2016:		Crash Rate Per Mile:	18.88		
LOS 2040:					
Comments:	FMC4 connecting to FMC2 (SR 60)				



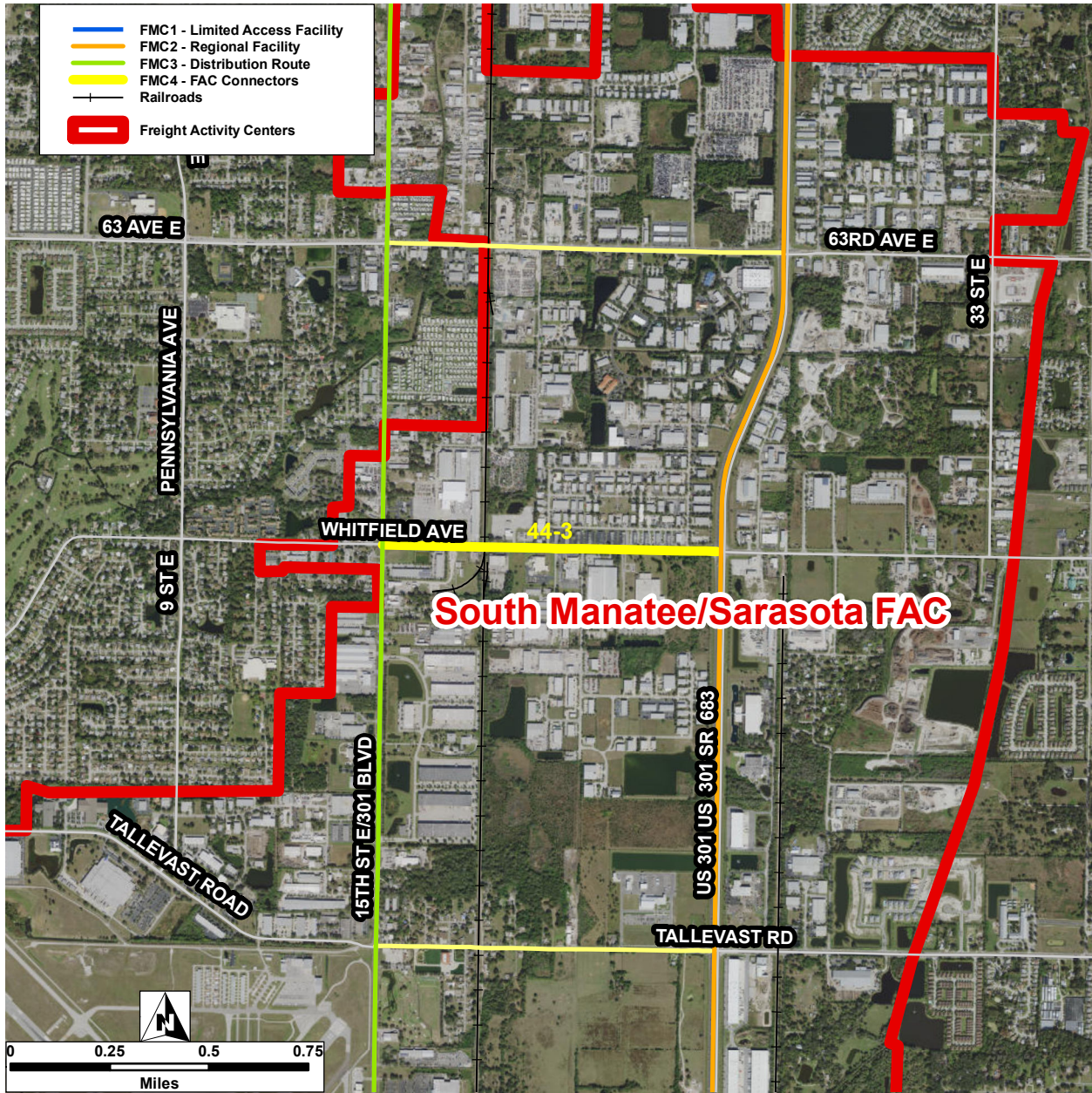
Connector ID:	43	Street:	Mcintosh Rd		
FAC ID:	43	FAC Name:	Clark Road (Publix)		
Length:	0.939 mi	Func. Class:	17 - Major Collector URBAN		
# of Lanes:	2	Total Crashes:	21	# of Injuries:	17
# of Bridges:	0	Fatal Crashes:	0	# of Fatalities:	0
AADT 2016:	8700	Injury Crashes:	13		
AADT 2040:	0	Truck Involved Crashes:	1		
LOS 2016:		Crash Rate Per Mile:	22.35		
LOS 2040:					
Comments:	FMC4 connecting to FMC3 (SR 72)				



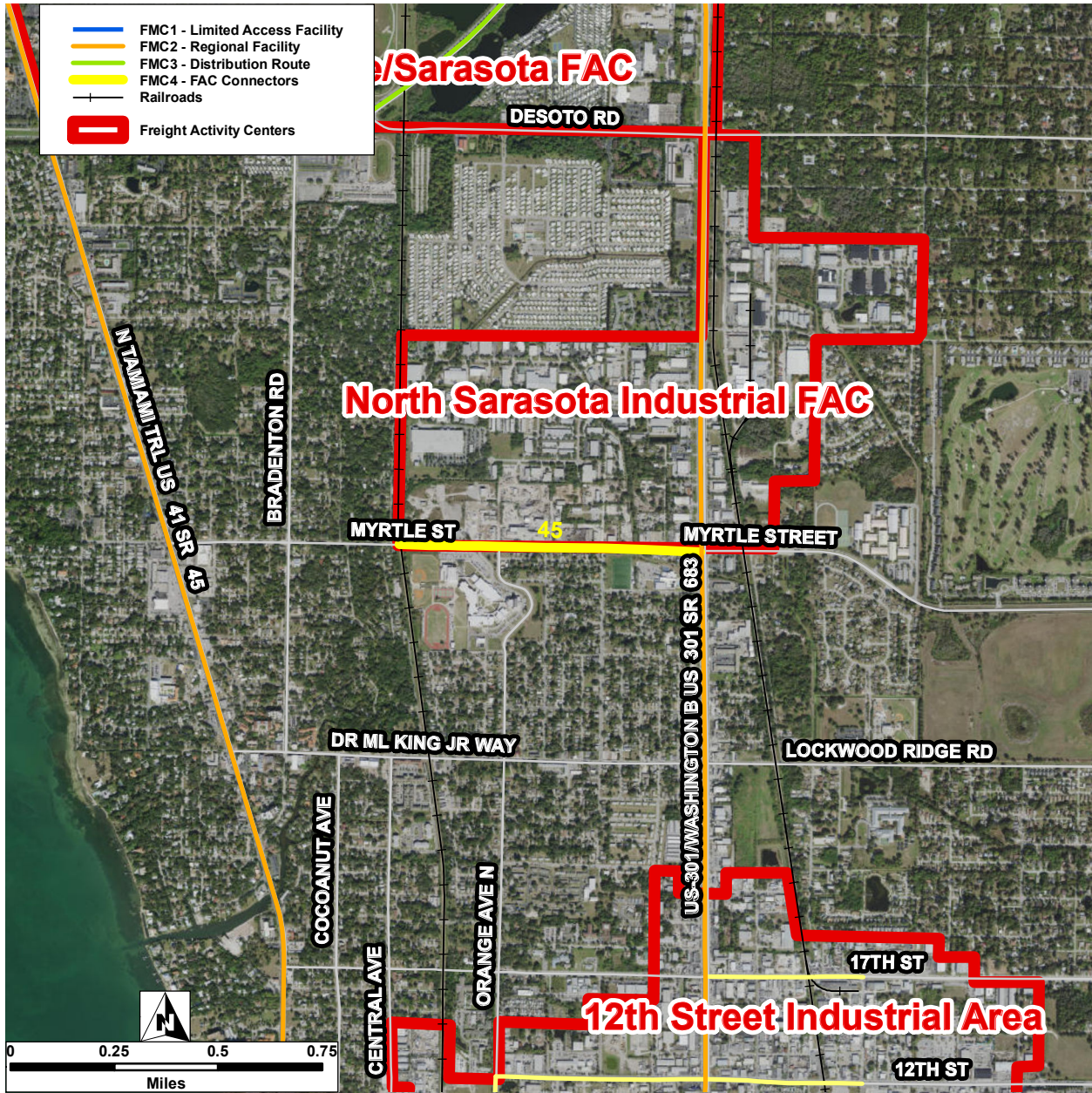
Connector ID:	44-1	Street:	Tallevast Rd		
FAC ID:	44	FAC Name:	South Manatee/Sarasota FAC		
Length:	0.846 mi	Func. Class:	17 - Major Collector URBAN		
# of Lanes:	6	Total Crashes:	16	# of Injuries:	15
# of Bridges:	0	Fatal Crashes:	0	# of Fatalities:	0
AADT 2016:	8200	Injury Crashes:	9		
AADT 2040:	0	Truck Involved Crashes:	0		
LOS 2016:		Crash Rate Per Mile:	18.92		
LOS 2040:					
Comments:	FMC4 connecting to FMC2 (US 301) and FMC3 (CR 683)				



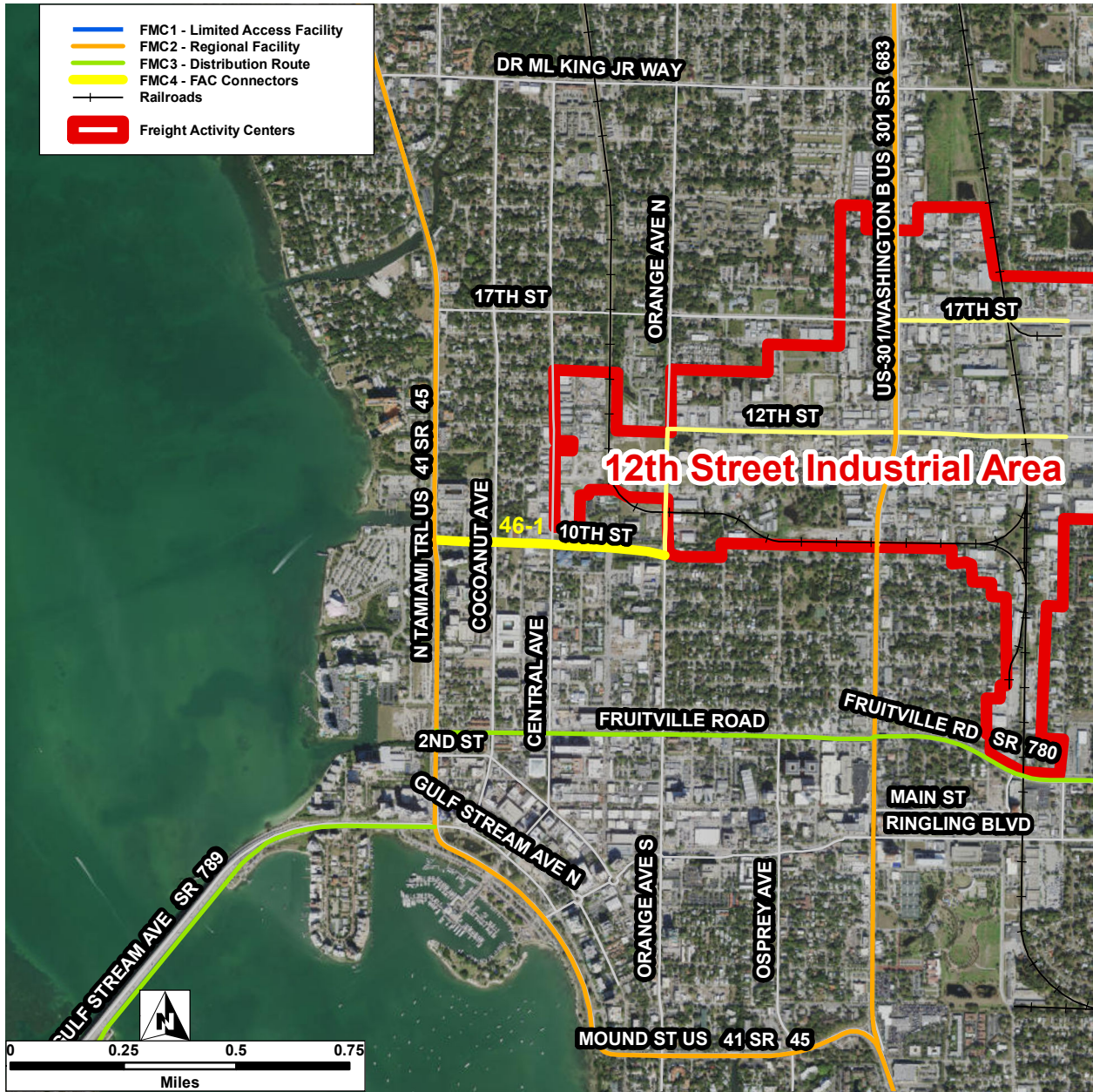
Connector ID:	44-2	Street:	63rd Ave E		
FAC ID:	44	FAC Name:	South Manatee/Sarasota FAC		
Length:	0.991 mi	Func. Class:	16 - Minor Arterial URBAN		
# of Lanes:	8	Total Crashes:	54	# of Injuries:	41
# of Bridges:	1	Fatal Crashes:	0	# of Fatalities:	0
AADT 2016:	18600	Injury Crashes:	30		
AADT 2040:	0	Truck Involved Crashes:	4		
LOS 2016:		Crash Rate Per Mile:	54.49		
LOS 2040:					
Comments:	FMC4 connecting to FMC2 (US 301) and FMC3 (CR 683)				



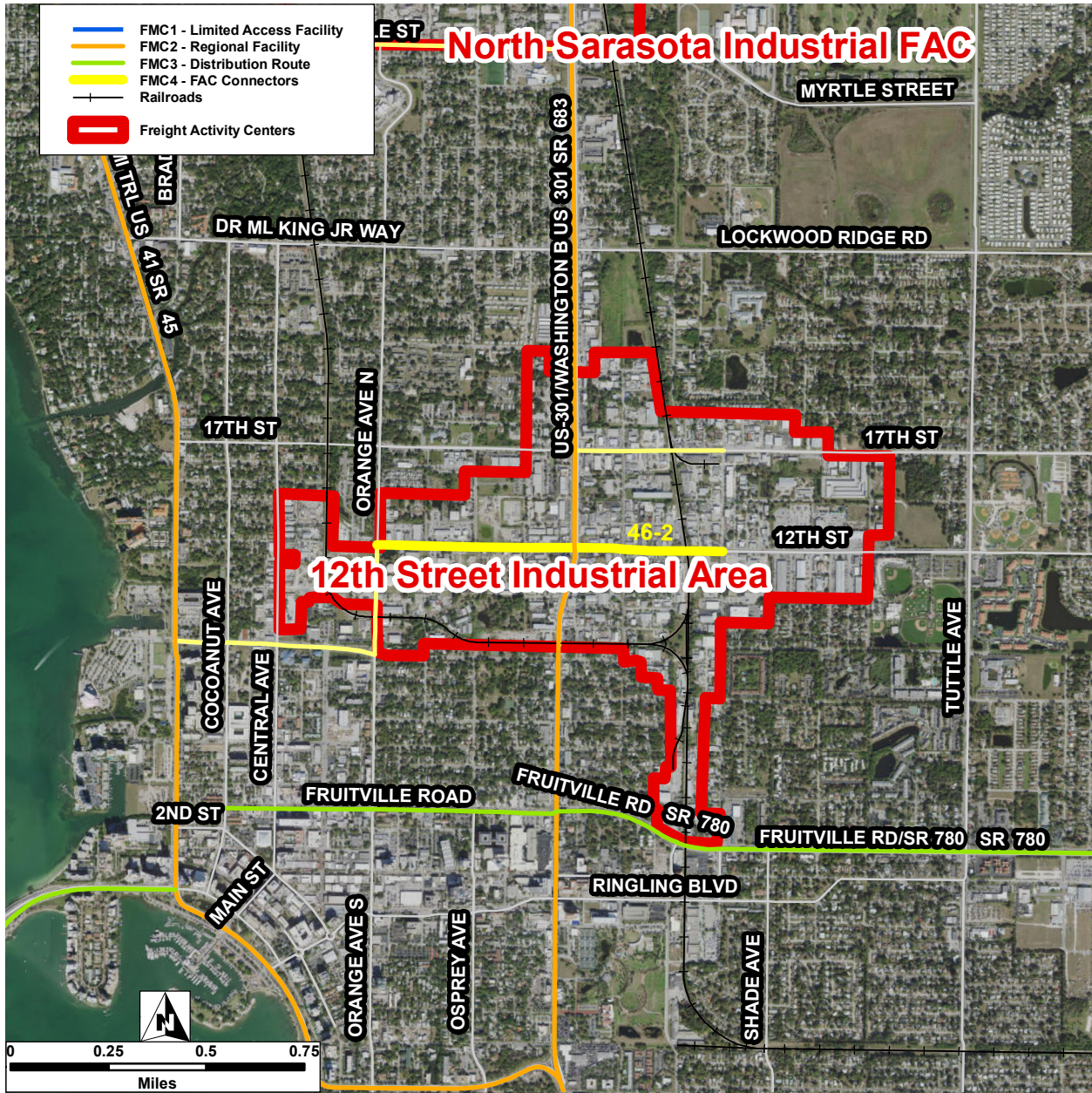
Connector ID:	44-3	Street:	Whitfield Ave		
FAC ID:	44	FAC Name:	South Manatee/Sarasota FAC		
Length:	0.844 mi	Func. Class:	17 - Major Collector URBAN		
# of Lanes:	6	Total Crashes:	30	# of Injuries:	23
# of Bridges:	0	Fatal Crashes:	0	# of Fatalities:	0
AADT 2016:	7300	Injury Crashes:	14		
AADT 2040:	0	Truck Involved Crashes:	0		
LOS 2016:		Crash Rate Per Mile:	35.56		
LOS 2040:					
Comments:	FMC4 connecting to FMC2 (US 301) and FMC3 (CR 683)				



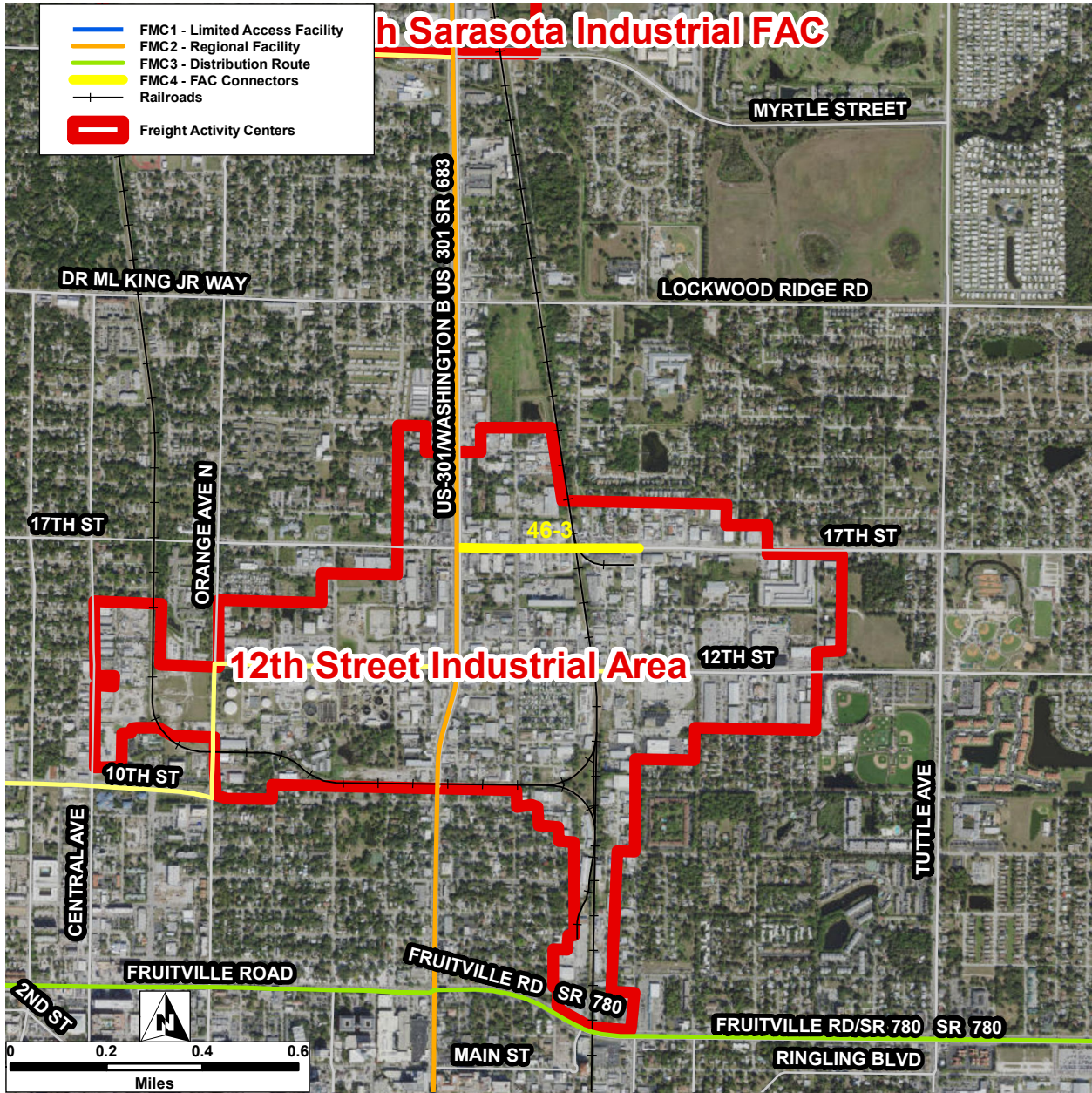
Connector ID:	45	Street:	Myrtle St		
FAC ID:	45	FAC Name:	North Sarasota Industrial FAC		
Length:	0.724 mi	Func. Class:	17 - Major Collector URBAN		
# of Lanes:	2	Total Crashes:	41	# of Injuries:	26
# of Bridges:	1	Fatal Crashes:	0	# of Fatalities:	0
AADT 2016:	6300	Injury Crashes:	19		
AADT 2040:	0	Truck Involved Crashes:	5		
LOS 2016:		Crash Rate Per Mile:	56.62		
LOS 2040:					
Comments:	FMC4 connecting to FMC2 (US 301)				



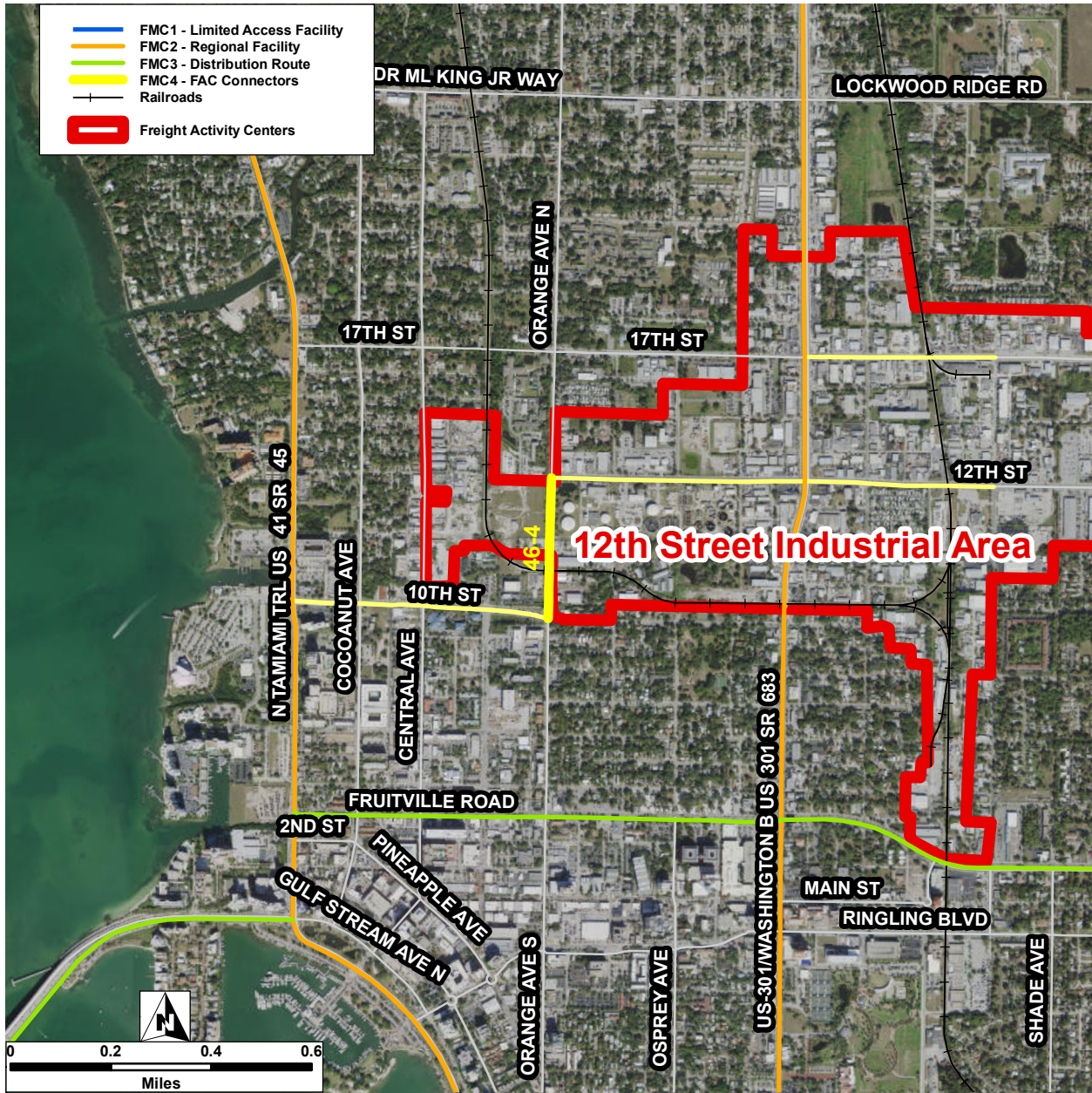
Connector ID:	46-1	Street:	10th St		
FAC ID:	46	FAC Name:	12th Street Industrial Area		
Length:	0.513 mi	Func. Class:	17 - Major Collector URBAN		
# of Lanes:	8	Total Crashes:	19	# of Injuries:	17
# of Bridges:	0	Fatal Crashes:	1	# of Fatalities:	1
AADT 2016:	7500	Injury Crashes:	13		
AADT 2040:	0	Truck Involved Crashes:	0		
LOS 2016:		Crash Rate Per Mile:	37.07		
LOS 2040:					
Comments:	FMC4 connecting to FMC2 (US 41)				



Connector ID:	46-2	Street:	12th St		
FAC ID:	46	FAC Name:	12th Street Industrial Area		
Length:	0.882 mi	Func. Class:	17 - Major Collector URBAN		
# of Lanes:	8	Total Crashes:	32	# of Injuries:	32
# of Bridges:	0	Fatal Crashes:	0	# of Fatalities:	0
AADT 2016:	10500	Injury Crashes:	16		
AADT 2040:	0	Truck Involved Crashes:	0		
LOS 2016:		Crash Rate Per Mile:	36.27		
LOS 2040:					
Comments:	FMC4 connecting to FMC2 (US 301)				



Connector ID:	46-3	Street:	17th St		
FAC ID:	46	FAC Name:	12th Street Industrial Area		
Length:	0.373 mi	Func. Class:	17 - Major Collector URBAN		
# of Lanes:	8	Total Crashes:	22	# of Injuries:	16
# of Bridges:	0	Fatal Crashes:	0	# of Fatalities:	0
AADT 2016:	16600	Injury Crashes:	11		
AADT 2040:	0	Truck Involved Crashes:	0		
LOS 2016:		Crash Rate Per Mile:	58.95		
LOS 2040:					
Comments:	FMC4 connecting to FMC2 (US 301)				



Connector ID:	46-4	Street:	N Orange Ave		
FAC ID:	46	FAC Name:	12th Street Industrial Area		
Length:	0.28	mi	Func. Class:	17 - Major Collector URBAN	
# of Lanes:	6	Total Crashes:	5	# of Injuries:	4
# of Bridges:	0	Fatal Crashes:	0	# of Fatalities:	0
AADT 2016:	6300	Injury Crashes:	2		
AADT 2040:	0	Truck Involved Crashes:	0		
LOS 2016:		Crash Rate Per Mile:	17.84		
LOS 2040:					
Comments:	FMC4 connecting to FMC4				