CONTRACT PLANS COMPONENTS

ROADWAY
SIGNING AND PAVEMENT MARKING
SIGNALIZATION
LIGHTING
STRUCTURES

STATE OF FLORIDA
DEPARTMENT OF TRANSPORTATION

ROADWAY PLANS

FINANCIAL PROJECT ID 438262-1-52-01

(FEDERAL FUNDS)

CHARLOTTE COUNTY (01010)

STATE ROAD NO. 45 (US 41/TAMIAMI TRAIL)

SIDEWALK FROM CONWAY BLVD. TO MIDWAY BLVD.

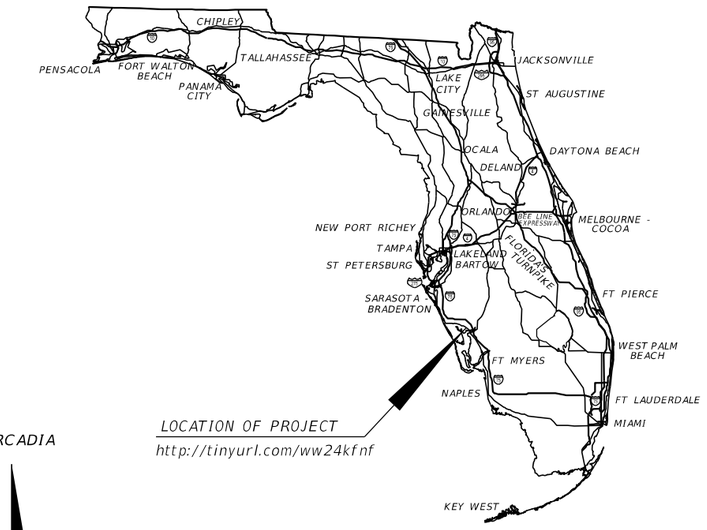

LOCATION OF PROJECT
http://tinyurl.com/ww24kfnf

INDEX OF ROADWAY PLANS

SHEET NO.	SHEET DESCRIPTION
1	KEY SHEET
2	SIGNATURE SHEET
3 - 8	DRAINAGE MAP
9 - 12	TYPICAL SECTIONS
13	TYPICAL SECTION DETAILS
14	MODEL MANAGEMENT
15 - 16	PROJECT CONTROL
17	GENERAL NOTES
18 - 38	ROADWAY PLAN
39 - 59	BACK OF SIDEWALK PROFILE
60 - 69	SPECIAL PROFILES
70 - 80	SPECIAL DETAILS
81 - 101	DRAINAGE NETWORK PLAN
102 - 126	DRAINAGE NETWORK PROFILE
127 - 156	DRAINAGE NETWORK CROSS SECTIONS
157	OPTIONAL MATERIALS TABULATION
158 - 270	ROADWAY CROSS SECTIONS
271 - 306	TEMPORARY TRAFFIC CONTROL PLAN
307 - 327	UTILITY ADJUSTMENTS
GR-1*	ROADWAY SOIL SURVEY
GR-2 - GR-15*	REPORT OF BORINGS
UTV-1 - UTV-4*	VERIFIED UTILITY LOCATE

* These sheets are included in the Index of Roadway Plans only to indicate that they are part of the Roadway Plans. These sheets are contained in a separate digitally signed and sealed document.

END PROJECT
MP 19.668
STA. 313+68.26
℄ SURVEY SR 45 (US 41)

TO VENICE

BRIDGE #010045
STA. 307+74.63 TO
STA. 308+78.84

BRIDGE #019006
STA. 307+71.00 TO
STA. 308+79.00

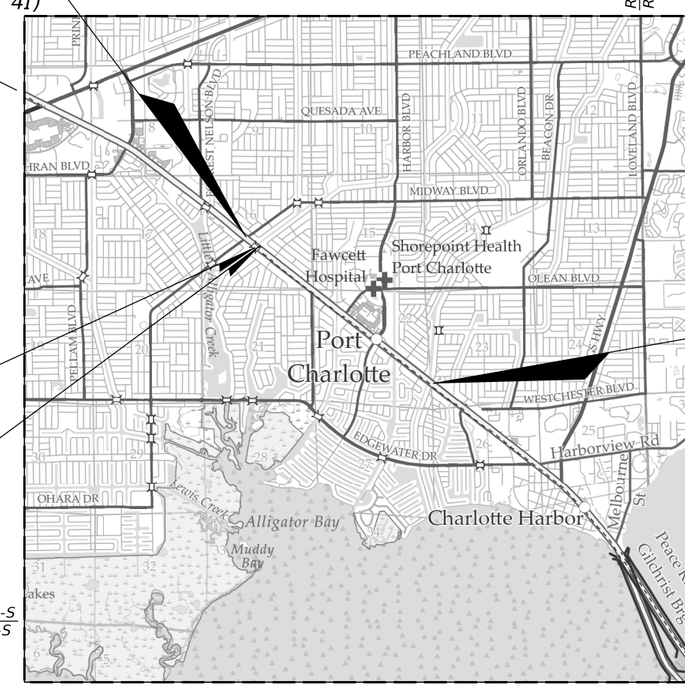

TO ARCADIA

BEGIN PROJECT
MP 17.534
STA. 201+52.06
℄ SURVEY SR 45 (US 41)

TO PUNTA GORDA

PHASE IV
SEPTEMBER 2026

GOVERNING STANDARD PLANS:

Florida Department of Transportation, FY2026-27 Standard Plans for Road and Bridge Construction and applicable Interim Revisions (IRs).

Standard Plans for Road Construction and associated IRs are available at the following website: http://www.fdot.gov/design/standardplans

Standard Plans for Bridge Construction are included in the Structures Plans Component

GOVERNING STANDARD SPECIFICATIONS:

Florida Department of Transportation, FY2026-27 Standard Specifications for Road and Bridge Construction at the following website: http://www.fdot.gov/programmanagement/Implemented/SpecBooks

ROADWAY PLANS ENGINEER OF RECORD:

MATTHEW ROBERT GIBBS, P.E.
P.E. LICENSE NUMBER 64741
LANDIS, EVANS AND PARTNERS, INC.
300 SOUTH ORANGE AVENUE, SUITE 1125
ORLANDO, FL 32801-3372
(888)-462-3514
CONTRACT NO.: CA019
VENDOR NO.: 59-2200597

FDOT PROJECT MANAGER:

JACQUES LOUIS

CONSTRUCTION CONTRACT NO.	FISCAL YEAR	SHEET NO.
T1954	27	1

THE OFFICIAL RECORD OF THIS SHEET IS THE ELECTRONIC FILE DIGITALLY SIGNED AND SEALED UNDER RULE 61G15-23.004, F.A.C.

MATTHEW ROBERT GIBBS
LICENSE
No 64741
STATE OF
FLORIDA
PROFESSIONAL ENGINEER

THIS ITEM HAS BEEN DIGITALLY SIGNED AND SEALED BY:

ON THE DATE ADJACENT TO THE SEAL

SIGNATURE MUST BE VERIFIED ON ANY ELECTRONIC COPIES.

LANDIS, EVANS AND PARTNERS, INC.
300 SOUTH ORANGE AVENUE, SUITE 1125
ORLANDO, FL 32801-3372
MATTHEW ROBERT GIBBS, P.E. NO. 64741

THE ABOVE NAMED PROFESSIONAL ENGINEER SHALL BE RESPONSIBLE FOR THE FOLLOWING SHEETS IN ACCORDANCE WITH RULE 61G15-23.004, F.A.C.

SHEET NO.	SHEET DESCRIPTION
1	KEY SHEET
2	SIGNATURE SHEET
9 - 12	TYPICAL SECTIONS
13	TYPICAL SECTION DETAILS
14	MODEL MANAGEMENT
15 - 16	PROJECT CONTROL
17	GENERAL NOTES
18 - 38	ROADWAY PLAN
39 - 59	BACK OF SIDEWALK PROFILES
60 - 69	SPECIAL PROFILES
70 - 72	SPECIAL DETAILS
158 - 270	ROADWAY CROSS SECTIONS
271 - 306	TEMPORARY TRAFFIC CONTROL PLAN
307 - 327	UTILITY ADJUSTMENTS

VICTOR M. HUGGINS
LICENSE
No 60882
STATE OF
FLORIDA
PROFESSIONAL ENGINEER

THIS ITEM HAS BEEN DIGITALLY SIGNED AND SEALED BY:

ON THE DATE ADJACENT TO THE SEAL

SIGNATURE MUST BE VERIFIED ON ANY ELECTRONIC COPIES.

LANDIS, EVANS AND PARTNERS, INC.
3810 NORTHDALE BLVD., SUITE 100
TAMPA, FL 33624-1870
VICTOR M. HUGGINS, P.E. NO. 60882

THE ABOVE NAMED PROFESSIONAL ENGINEER SHALL BE RESPONSIBLE FOR THE FOLLOWING SHEETS IN ACCORDANCE WITH RULE 61G15-23.004, F.A.C.

SHEET NO.	SHEET DESCRIPTION
2	SIGNATURE SHEET
3 - 8	DRAINAGE MAP
73 - 80	SPECIAL DETAILS
81 - 101	DRAINAGE NETWORK PLAN
102 - 126	DRAINAGE NETWORK PROFILE
127 - 156	DRAINAGE NETWORK CROSS SECTIONS
157	OPTIONAL MATERIAL TABULATION

REVISIONS			
DATE	DESCRIPTION	DATE	DESCRIPTION

ENGINEER OF RECORD
MATTHEW ROBERT GIBBS, P.E.
LICENSE NUMBER: 64741
LANDIS, EVANS AND PARTNERS, INC.
300 SOUTH ORANGE AVENUE, SUITE 1125
ORLANDO, FL 32801-3372

STATE OF FLORIDA
DEPARTMENT OF TRANSPORTATION

ROAD NO.	COUNTY	FINANCIAL PROJECT ID
SR 45	CHARLOTTE	438262-1-52-01

SIGNATURE SHEET

SHEET NO.
2

NOTE: DO NOT USE THE INFORMATION ON THIS SHEET FOR CONSTRUCTION PURPOSES. This sheet is in the plans for documentation and to assist construction personnel with drainage concerns.

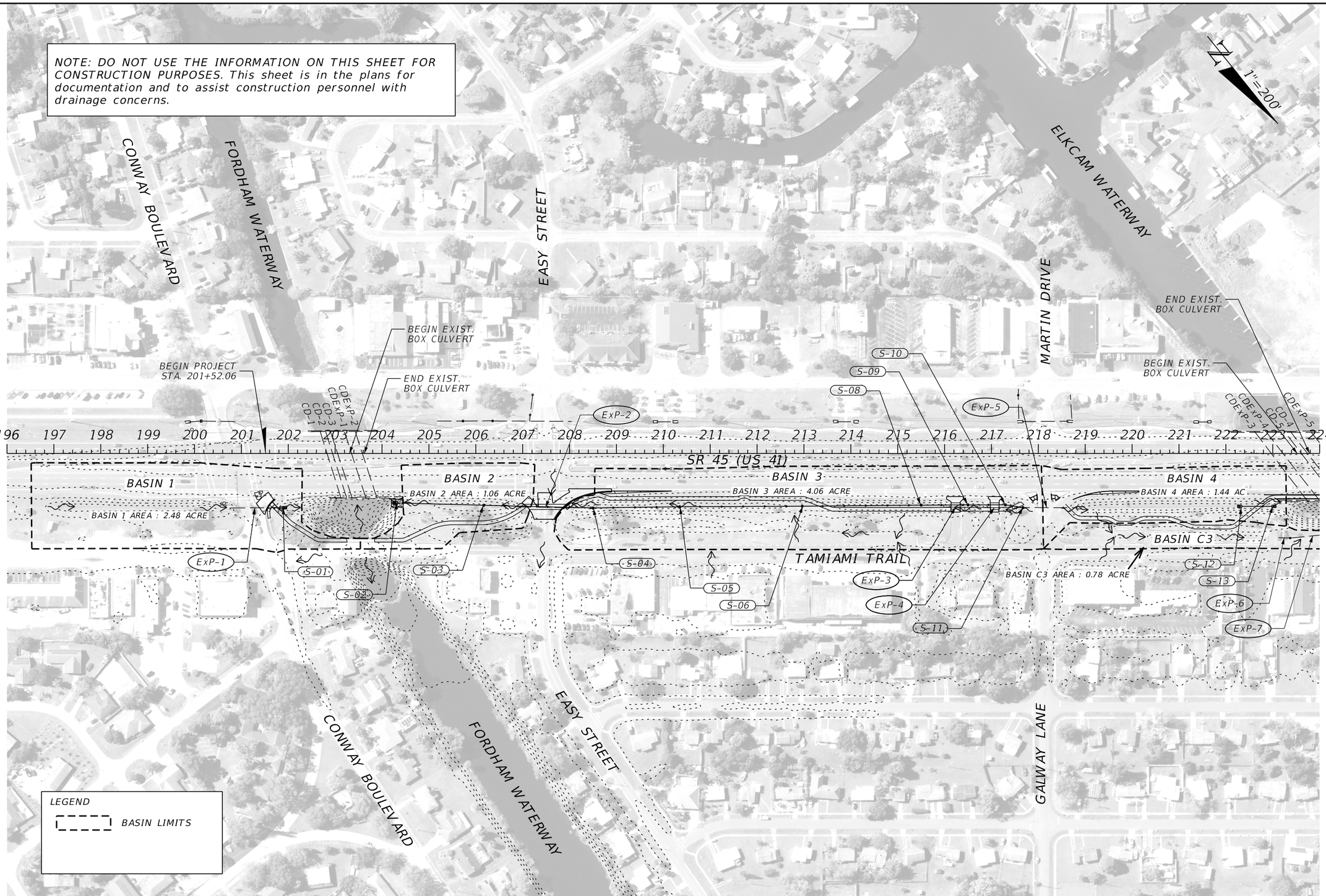

REVISIONS			
DATE	DESCRIPTION	DATE	DESCRIPTION

ENGINEER OF RECORD

VICTOR M. HUGGINS
LICENSE NUMBER: 60882
LANDIS, EVANS AND PARTNERS, INC.
3810 NORTHDALE BLVD., SUITE 100
TAMPA, FL 33624-1870

STATE OF FLORIDA
DEPARTMENT OF TRANSPORTATION

ROAD NO.	COUNTY	FINANCIAL PROJECT ID
SR 45	CHARLOTTE	438262-1-52-01

DRAINAGE MAP

SHEET NO. 3

THE OFFICIAL RECORD OF THIS SHEET IS THE ELECTRONIC FILE DIGITALLY SIGNED AND SEALED UNDER RULE 61G15-23.004, F.A.C.

Z:\Shared\Worksets\FDOT\43826215201\Drainage\DRMPRD01.dgn : BL_US41 - DRMP [SHEET]
KimberlyGlass 9/24/2026 10:10:11 PM

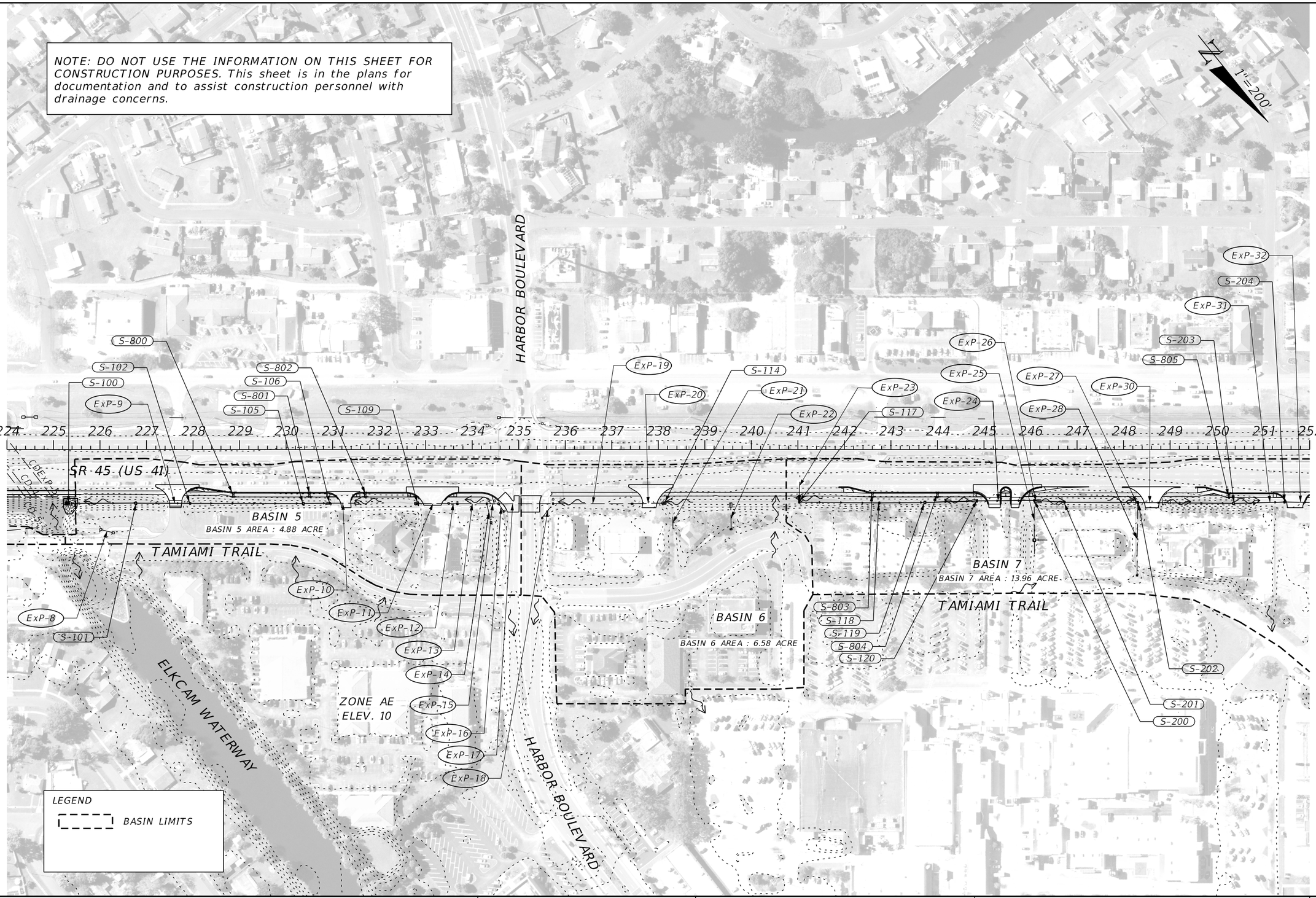

REVISIONS			
DATE	DESCRIPTION	DATE	DESCRIPTION

ENGINEER OF RECORD

VICTOR M. HUGGINS
LICENSE NUMBER: 60882
LANDIS, EVANS AND PARTNERS, INC.
3810 NORTHDALE BLVD., SUITE 100
TAMPA, FL 33624-1870

STATE OF FLORIDA
DEPARTMENT OF TRANSPORTATION

ROAD NO.	COUNTY	FINANCIAL PROJECT ID
SR 45	CHARLOTTE	438262-1-52-01

DRAINAGE MAP

SHEET NO. 4

THE OFFICIAL RECORD OF THIS SHEET IS THE ELECTRONIC FILE DIGITALLY SIGNED AND SEALED UNDER RULE 61G15-23.004, F.A.C.

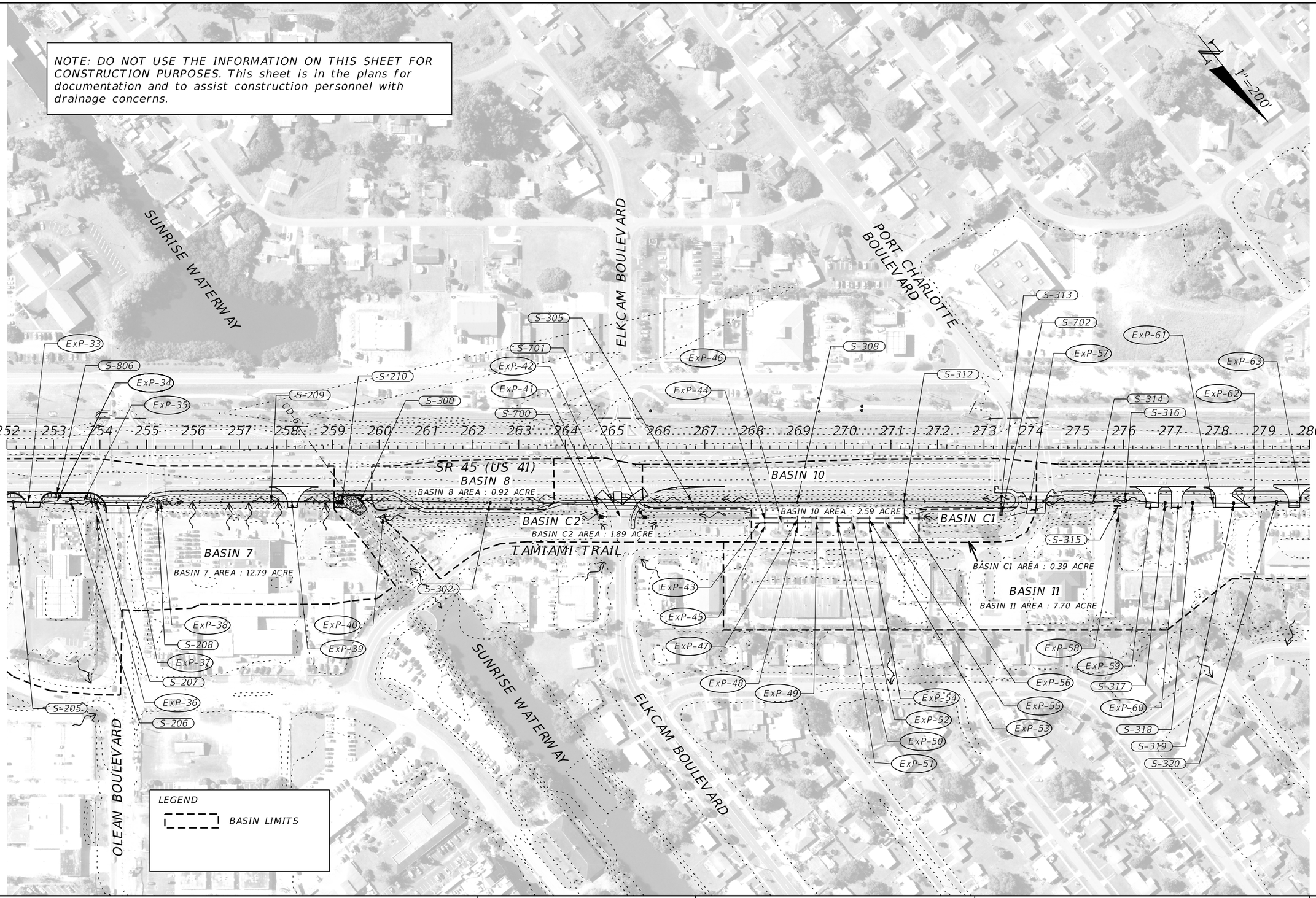

REVISIONS			
DATE	DESCRIPTION	DATE	DESCRIPTION

ENGINEER OF RECORD

VICTOR M. HUGGINS
LICENSE NUMBER: 60882
LANDIS, EVANS AND PARTNERS, INC.
3810 NORTHDALE BLVD., SUITE 100
TAMPA, FL 33624-1870

STATE OF FLORIDA
DEPARTMENT OF TRANSPORTATION

ROAD NO.	COUNTY	FINANCIAL PROJECT ID
SR 45	CHARLOTTE	438262-1-52-01

DRAINAGE MAP

SHEET NO. 5

THE OFFICIAL RECORD OF THIS SHEET IS THE ELECTRONIC FILE DIGITALLY SIGNED AND SEALED UNDER RULE 61G15-23.004, F.A.C.

Z:\Shared\Worksets\FDOT\43826215201\Drainage\DRMPRD01.dgn : BL_US41 - DRMP-2 [SHEET]
KimberlyGlass 9/24/2026 10:11:18 PM

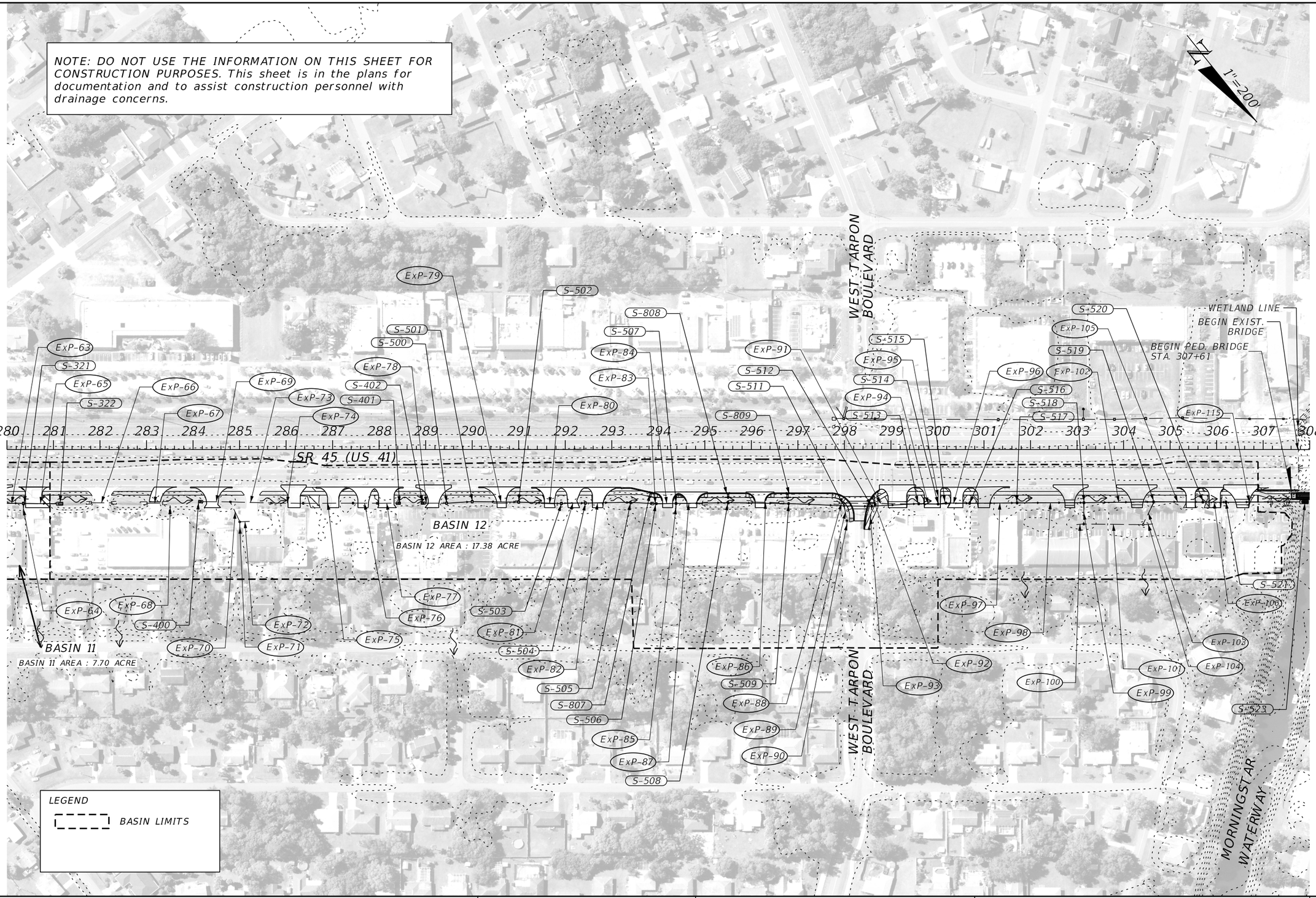

REVISIONS			
DATE	DESCRIPTION	DATE	DESCRIPTION

ENGINEER OF RECORD

VICTOR M. HUGGINS
LICENSE NUMBER: 60882
LANDIS, EVANS AND PARTNERS, INC.
3810 NORTHDALE BLVD., SUITE 100
TAMPA, FL 33624-1870

STATE OF FLORIDA
DEPARTMENT OF TRANSPORTATION

ROAD NO.	COUNTY	FINANCIAL PROJECT ID
SR 45	CHARLOTTE	438262-1-52-01

DRAINAGE MAP

SHEET NO. 6

THE OFFICIAL RECORD OF THIS SHEET IS THE ELECTRONIC FILE DIGITALLY SIGNED AND SEALED UNDER RULE 61G15-23.004, F.A.C.

Z:\Shared\Worksets\FDOT\43826215201\Drainage\DRMPRD01.dgn : BL_US41 - DRMP-3 [SHEET]
KimberlyGlass 9/24/2026 10:11:38 PM

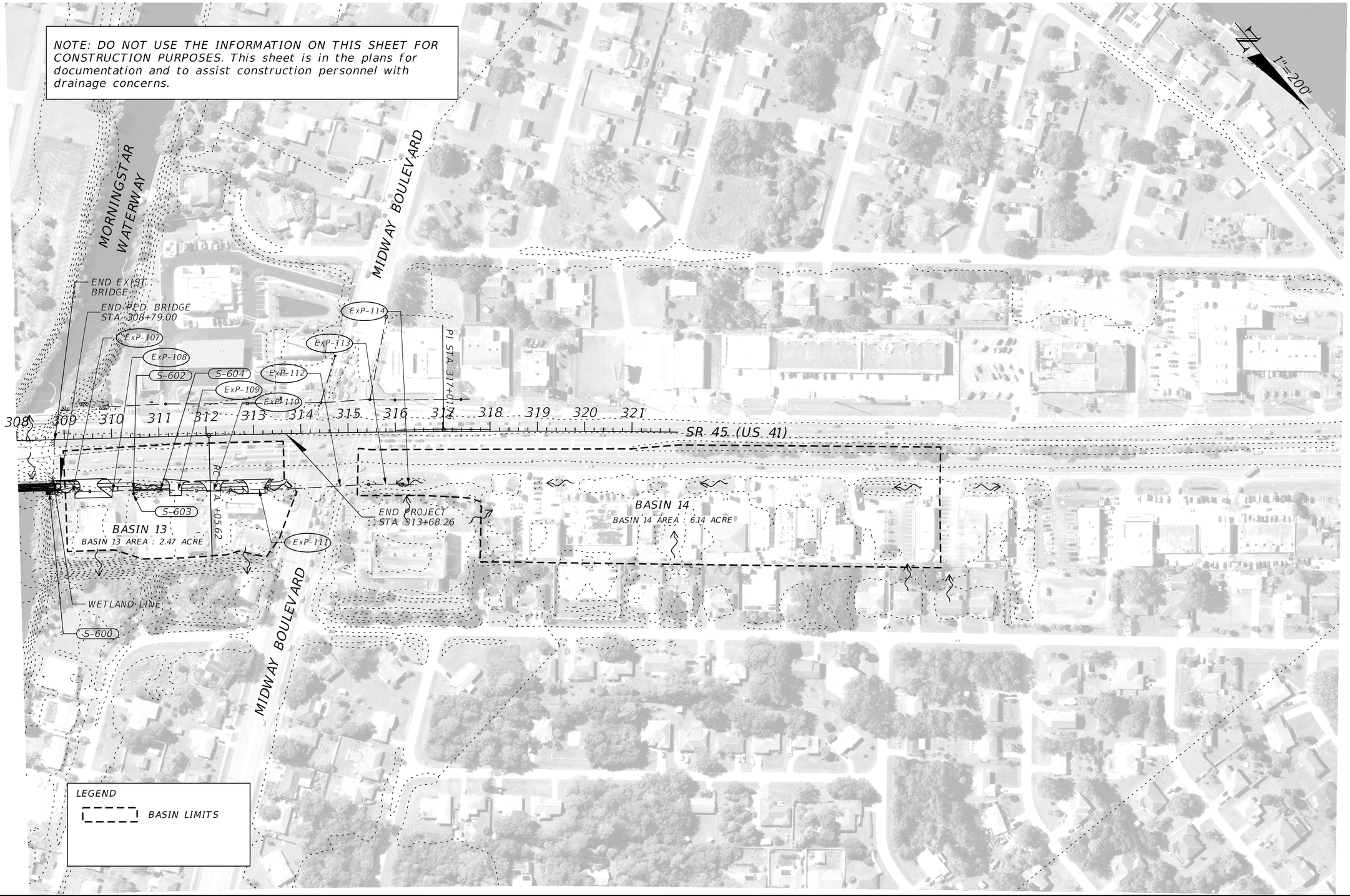

REVISIONS			
DATE	DESCRIPTION	DATE	DESCRIPTION

ENGINEER OF RECORD

VICTOR M. HUGGINS
LICENSE NUMBER: 60882
LANDIS, EVANS AND PARTNERS, INC.
3810 NORTHDALE BLVD., SUITE 100
TAMPA, FL 33624-1870

STATE OF FLORIDA
DEPARTMENT OF TRANSPORTATION

ROAD NO.	COUNTY	FINANCIAL PROJECT ID
SR 45	CHARLOTTE	438262-1-52-01

DRAINAGE MAP

SHEET NO. 7

THE OFFICIAL RECORD OF THIS SHEET IS THE ELECTRONIC FILE DIGITALLY SIGNED AND SEALED UNDER RULE 61G15-23.004, F.A.C.

Z:\Shared\Worksets\FDOT\43826215201\Drainage\DRMPRD01.dgn : BL_US41 - DRMP-4 [SHEET]
KimberlyGlass 9/24/2026 10:11:58 PM

Label	Size	Material	Invert No. 1		Invert No. 2	
CD-1	10'x8'	Box Culvert	-4.16	N	-4.18	S
CD-2	10'x8'	Box Culvert	-4.12	N	-4.13	S
CD-3	10'x8'	Box Culvert	-4.16	N	-4.13	S
CD-4	7'x11'	Box Culvert	-2.12	N	-1.99	S
CD-5	7'x11'	Box Culvert	-2.04	N	-2.01	S
CD-6	5'x13'	Box Culvert	-0.01	N	0.45	S
CDExP-1	Unknown	Box Culvert	-6.09	NE	-6.85	SW
CDExP-2	Unknown	Box Culvert	-6.05	NE	-6.78	SW
CDExP-3	Unknown	Box Culvert	-6.42	N	-6.94	S
CDExP-4	Unknown	Box Culvert	-6.3	N	-6.47	S
CDExP-5	Unknown	Box Culvert	-6.52	N	-6.27	S
ExP-1	24 inch	RCP	3.31	SE	3.5	NW
ExP-2	24 inch	RCP	3.4	SE	3.44	NW
ExP-3	24 inch	RCP	2.93	SE	3.46	NW
ExP-4	24 inch	RCP	3.92	SE	3.72	NW
ExP-5	24 inch	RCP	3.9	SE	3.62	NW
ExP-6	14x23 inch	CMP	4.71	NW	Unknown	N/A
ExP-7	14x23 inch	CMP	4.64	SE	4	NW
ExP-8	12 inch	RCP	6.74	SE	6.82	NW
ExP-9	24 inch	RCP	3.07	SE	2.65	NW
ExP-10	24 inch	CMP	4.19	SE	4.2	NW
ExP-11	24 inch	RCP	4.69	SE	4.86	NW
ExP-12	24 inch	RCP	4.86	SE	4.69	NW
ExP-13	24 inch	RCP	4.71	SE	4.98	NW
ExP-14	12 inch	RCP	5	SE	5.17	NW
ExP-15	24 inch	RCP	4.99	SE	4.8	NW
ExP-16	12 inch	RCP	5.16	S	5.3	N
ExP-17	24 inch	RCP/PLASTIC	4.76	SE	4.85	NW
ExP-18	12 inch	RCP	5.33	E	5.23	W
ExP-19	24 inch	PLASTIC	4.68	SE	4.5	NW
ExP-20	24 inch	RCP	4.53	SE	4.42	NW
ExP-21	24 inch	CMP	5.76	SW	5.6	NE
ExP-22	18 inch	RCP	4.93	NE	4.68	SW
ExP-23	15 inch	RCP	3.9	NE	Unknown	N/A
ExP-24	30 inch	RCP	4.46	SE	4.26	NW
ExP-25	24x38 inch	ERCP	4.25	NE	3.9	SW
ExP-26	36 inch	RCP	3.76	SE	4.46	NW
ExP-27	36 inch	RCP	4.09	SE	4.03	NW
ExP-28	24 inch	PLASTIC	5.28	NE	4.13	SW
ExP-30	36 inch	RCP	4.05	SE	4.12	NW
ExP-31	30 inch	RCP	4.08	SE	3.91	NW
ExP-32	30 inch	RCP	3.79	SE	4.03	NW
ExP-33	30 inch	RCP	4.03	SE	3.7	NW
ExP-34	30 inch	RCP	3.65	SE	3.53	NW
ExP-35	30 inch	RCP	3.5	SE	3.52	NW
ExP-36	15 inch	RCP	5.15	NE	4.53	SW
ExP-37	30 inch	RCP	3.39	SE	2.61	NW
ExP-38	30 inch	RCP	2.73	SE	2.56	NW
ExP-39	30 inch	RCP	2.84	SE	2.82	NW
ExP-40	12x18 inch	RCP	2.17	SE	1.77	NW
ExP-41	30 inch	RCP	3.81	SE	2.97	NW
ExP-42	24x38 inch	CMP	3.13	SE	2.81	NW
ExP-43	4 inch	PVC	7.13	NW	Unknown	N/A
ExP-44	4 inch	PVC	7.14	NE	Unknown	N/A
ExP-45	4 inch	PVC	7.12	SW	Unknown	N/A
ExP-46	4 inch	PVC	7.1	SE	6.8	NW
ExP-47	4 inch	PVC	6.75	NE	Unknown	N/A
ExP-48	4 inch	PVC	6.84	SW	Unknown	N/A
ExP-49	4 inch	PVC	6.79	SE	6.73	NW

Label	Size	Material	Invert No. 1		Invert No. 2	
ExP-50	4 inch	PVC	6.68	NE	Unknown	N/A
ExP-51	4 inch	PVC	6.69	SW	Unknown	N/A
ExP-52	4 inch	PVC	6.67	SE	7.06	NW
ExP-53	4 inch	PVC	7.05	NE	Unknown	N/A
ExP-54	4 inch	PVC	7.02	SW	Unknown	N/A
ExP-55	4 inch	PVC	7.06	SE	6.97	NW
ExP-56	4 inch	PVC	7.01	NE	5.03	SW
ExP-57	30 inch	RCP	4.05	SE	3.85	NW
ExP-58	36 inch	RCP	4.29	SW	Unknown	N/A
ExP-59	24 inch	RCP	5.04	SE	5.2	NW
ExP-60	24 inch	RCP	5.1	SE	5.41	NW
ExP-61	24 inch	RCP	5.42	SE	5.55	NW
ExP-62	24 inch	RCP	5.44	SE	4.93	NW
ExP-63	24 inch	RCP	4.88	SE	5.45	NW
ExP-64	6 inch	PLASTIC	6.28	SW	Unknown	N/A
ExP-65	36 inch	RCP	5.5	SE	5.19	NW
ExP-66	30 inch	RCP	5.04	SE	4.82	NW
ExP-67	30 inch	RCP	4.99	SE	5.16	NW
ExP-68	6 inch	PVC	7.58	NW	7.08	SW
ExP-69	24 inch	CMP	5.72	SE	5.67	NW
ExP-70	4 inch	PVC	7.31	N	7.07	S
ExP-71	12 inch	CMP	6.97	SW	Unknown	N/A
ExP-72	12 inch	CMP	6.91	SE	Unknown	N/A
ExP-73	24 inch	CMP	5.44	SE	5.75	NW
ExP-74	24 inch	CMP	5.8	SE	5.82	NW
ExP-75	24 inch	CMP	5.88	SE	5.73	NW
ExP-76	24 inch	CMP	5.81	SE	5.45	NW
ExP-77	24 inch	CMP	5.54	SE	5.91	NW
ExP-78	24 inch	CMP	6.16	SE	6	NW
ExP-79	24 inch	CMP	6.04	SE	6.08	NW
ExP-80	24 inch	CMP	5.97	SE	5.67	NW
ExP-81	24 inch	CMP	5.66	SE	6.02	NW
ExP-82	24 inch	CMP	5.79	SE	5.92	NW
ExP-83	24 inch	CMP	5.47	SE	5.37	NW
ExP-84	24 inch	CMP	5.38	SE	5.18	NW
ExP-85	6 inch	PVC	6.39	SW	Unknown	N/A
ExP-86	24 inch	CMP	5.27	SE	5.15	NW
ExP-87	24 inch	RCP	5.1	SE	4.65	NW
ExP-88	24 inch	RCP	4.95	SE	4.64	NW
ExP-89	14x23 inch	ERCP	4.85	NE	Unknown	N/A
ExP-90	14x23 inch	ERCP	Unknown	N/A	Unknown	N/A
ExP-91	14x23 inch	ERCP	5.09	SE	4.97	NW
ExP-92	14x23 inch	ERCP	5.81	NW	Unknown	N/A
ExP-93	14x23 inch	ERCP	5.48	NE	5.84	SW
ExP-94	24 inch	RCP	5.36	NW	4.97	SE
ExP-95	18 inch	RCP	5.37	NE	Unknown	N/A
ExP-96	24 inch	RCP	2.96	NW	5.39	SE
ExP-97	24 inch	RCP	3.66	NW	2.97	SE
ExP-98	24 inch	CMP	4.29	NW	3.64	SE
ExP-99	6 inch	PVC	5.28	SW	7.71	NE
ExP-100	12 inch	CMP	6.91	NW	Unknown	N/A
ExP-101	12 inch	CMP	6.35	NW	7.01	SE
ExP-102	24 inch	CMP	4.53	NW	4.28	SE
ExP-103	8 inch	PVC	5.8	SW	7	NE
ExP-104	12 inch	CMP	6.39	SE	Unknown	N/A
ExP-105	24 inch	CMP	4.78	NW	4.4	SE
ExP-106	24 inch	CMP	4.32	NW	4.73	SE
ExP-107	36 inch	RCP	1.79	SE	1.98	NW
ExP-108	36 inch	RCP	1.89	SE	2.13	NW

Label	Size	Material	Invert No. 1		Invert No. 2	
ExP-109	36 inch	RCP	3.5	SE	3.32	NW
ExP-110	36 inch	RCP	3.22	SE	3.15	NW
ExP-111	36 inch	RCP	3.02	SE	3.53	NW
ExP-112	36 inch	RCP	3.51	SE	4.03	NW
ExP-113	36 inch	RCP	3.97	SE	3.87	NW
ExP-114	24 inch	RCP	3.88	SE	Unknown	N/A
ExP-115	24 inch	RCP	4.21	SE	3.9	NW

NOTE: DO NOT USE THE INFORMATION ON THIS SHEET FOR CONSTRUCTION PURPOSES. This sheet is in the plans for documentation and to assist construction pesonnel with drainage concerns.

THE OFFICIAL RECORD OF THIS SHEET IS THE ELECTRONIC FILE DIGITALLY SIGNED AND SEALED UNDER RULE 61G15-23.004, F.A.C.

REVISIONS			
DATE	DESCRIPTION	DATE	DESCRIPTION

ENGINEER OF RECORD

VICTOR M. HUGGINS
LICENSE NUMBER: 60882
LANDIS, EVANS AND PARTNERS, INC.
3810 NORTHDALE BLVD., SUITE 100
TAMPA, FL 33624-1870

STATE OF FLORIDA
DEPARTMENT OF TRANSPORTATION

ROAD NO.	COUNTY	FINANCIAL PROJECT ID
SR 45	CHARLOTTE	438262-1-52-01

DRAINAGE MAP

SHEET NO.
8

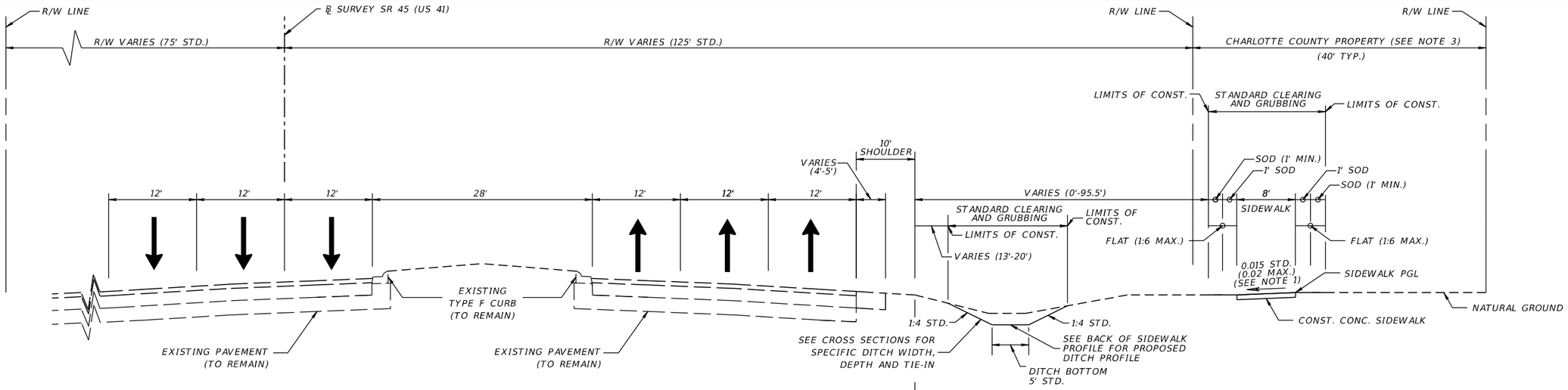

NOTES:

1. WHERE SIDEWALK TRANSITIONS FROM 0.015 SLOPING LEFT TO 0.015 SLOPING RIGHT, TRANSITION THE SLOPE CHANGE OVER 10-FT.

2. LIMITS OF SIDEWALK WITHIN CHARLOTTE COUNTY RIGHT OF WAY:
STA. 201+78.79 TO STA. 206+93.76
STA. 218+63.61 TO STA. 222+62.09
STA. 260+75.07 TO STA. 263+73.93
STA. 265+63.13 TO STA. 273+45.05

3. ALL COMPACTION FOR ANY MATERIAL SHALL BE LIMITED TO NON-VIBRATORY COMPACTION MODE ONLY.

TYPICAL SECTION NO. 1
SR 45 (US 41)

STA. 201+52.06 TO STA. 207+40.00
STA. 218+15.00 TO STA. 225+62.31
STA. 258+99.22 TO STA. 274+20.00

SIDESTREETS

MILLING

MILL EXISTING ASPHALT PAVEMENT FOR DEPTH (1.5")

RESURFACING

FRICTION COURSE FC-12.5 (TRAFFIC C) (1.5") (PG 76-22)

PAVEMENT WIDENING

OPTIONAL BASE GROUP 3 (TYPE B-12.5 ONLY)
TYPE SP STRUCTURAL COURSE (TRAFFIC C) (1.5") (PG 76-22)
FRICTION COURSE FC-12.5 (TRAFFIC C) (1.5") (PG 76-22)

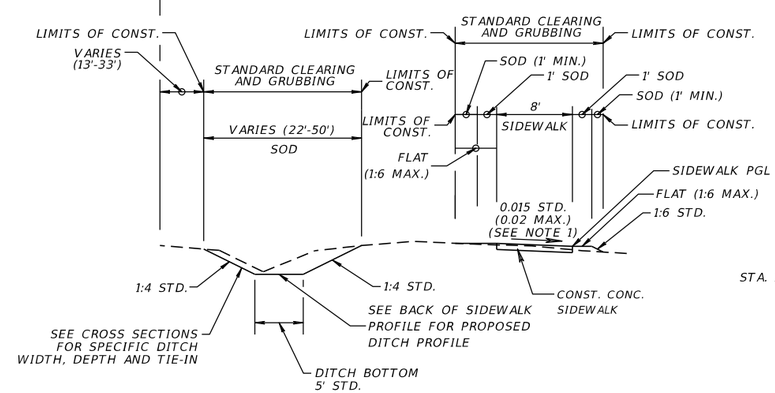

STA. 220+82.00 TO STA. 225+62.31

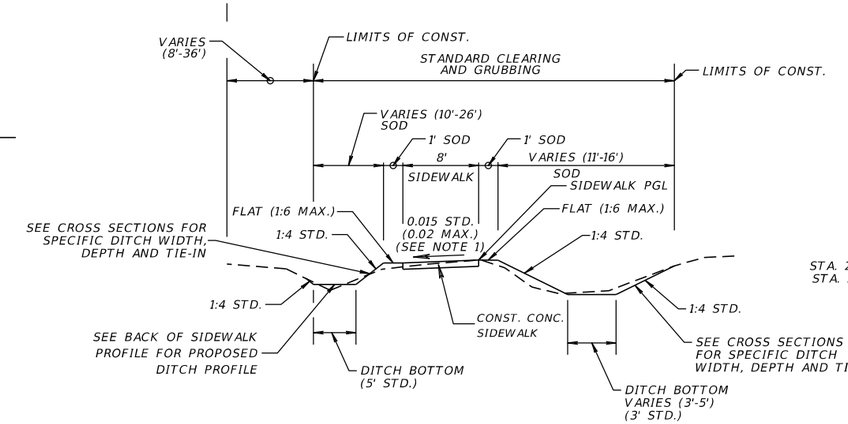

STA. 258+99.22 TO STA. 267+86.00
STA. 271+74.00 TO STA. 274+20.00

TRAFFIC DATA

CURRENT YEAR = 2022 AADT = 46,000
ESTIMATED OPENING YEAR = N/A
ESTIMATED DESIGN YEAR = N/A
K = 9.0% D = 52.5% T = 3.6% (24 HOUR)
DESIGN HOUR T = N/A
DESIGN SPEED = 45 MPH
CONTEXT CLASSIFICATION = C3C

REVISIONS			
DATE	DESCRIPTION	DATE	DESCRIPTION

ENGINEER OF RECORD
MATTHEW ROBERT GIBBS, P.E.
LICENSE NUMBER: 64741
LANDIS, EVANS AND PARTNERS, INC.
300 SOUTH ORANGE AVENUE, SUITE 1125
ORLANDO, FL 32801-3372

STATE OF FLORIDA
DEPARTMENT OF TRANSPORTATION

ROAD NO.	COUNTY	FINANCIAL PROJECT ID
SR 45	CHARLOTTE	438262-1-52-01

TYPICAL SECTIONS

SHEET NO. 9

THE OFFICIAL RECORD OF THIS SHEET IS THE ELECTRONIC FILE DIGITALLY SIGNED AND SEALED UNDER RULE 61G15-23.004, F.A.C.

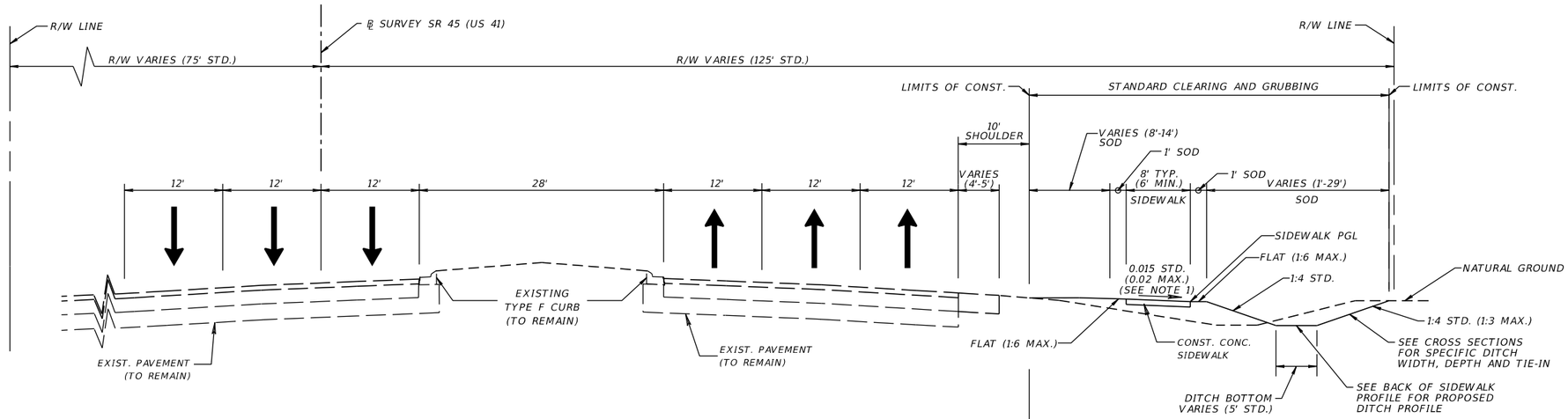

NOTES:

1. WHERE SIDEWALK TRANSITIONS FROM 0.015 SLOPING LEFT TO 0.015 SLOPING RIGHT, TRANSITION THE SLOPE CHANGE OVER 10-FT.

2. ALL COMPACTION FOR ANY MATERIAL SHALL BE LIMITED TO NON-VIBRATORY COMPACTION MODE ONLY.

3. DURING MILLING OPERATIONS, BASE EXPOSURE MAY OCCUR AT CERTAIN LOCATIONS.

DRIVEWAYS

MILLING

MILL EXISTING ASPHALT PAVEMENT FOR DEPTH (1.5")

RESURFACING

TYPE SP STRUCTURAL COURSE (TRAFFIC C) (1.5") (PG 76-22)

DRIVEWAY RECONSTRUCTION

OPTIONAL BASE GROUP 3 (TYPE B-12.5 ONLY)

TYPE SP STRUCTURAL COURSE (TRAFFIC C) (1.5") (PG 76-22)

TRAFFIC DATA

CURRENT YEAR = 2022 AADT = 46,000
ESTIMATED OPENING YEAR = N/A
ESTIMATED DESIGN YEAR = N/A
K = 9.0% D = 52.5% T = 3.6% (24 HOUR)
DESIGN HOUR T = N/A
DESIGN SPEED = 45 MPH
CONTEXT CLASSIFICATION = C3C

TYPICAL SECTION NO. 2
SR 45 (US 41)

STA. 207+40.00 TO STA. 218+15.00
STA. 225+62.31 TO STA. 227+96.06
STA. 234+58.49 TO STA. 241+87.74
STA. 246+24.15 TO STA. 249+54.03
STA. 254+14.56 TO STA. 258+99.22
STA. 274+20.00 TO STA. 293+20.04
STA. 298+74.32 TO STA. 307+61.00
STA. 308+89.00 TO STA. 313+68.26

SIDESTREETS

MILLING

MILL EXISTING ASPHALT PAVEMENT FOR DEPTH (1.5")

RESURFACING

FRICTION COURSE FC-12.5 (TRAFFIC C) (1.5") (PG 76-22)

PAVEMENT WIDENING

OPTIONAL BASE GROUP 3 (TYPE B-12.5 ONLY)

TYPE SP STRUCTURAL COURSE (TRAFFIC C) (1.5") (PG 76-22)

FRICTION COURSE FC-12.5 (TRAFFIC C) (1.5") (PG 76-22)

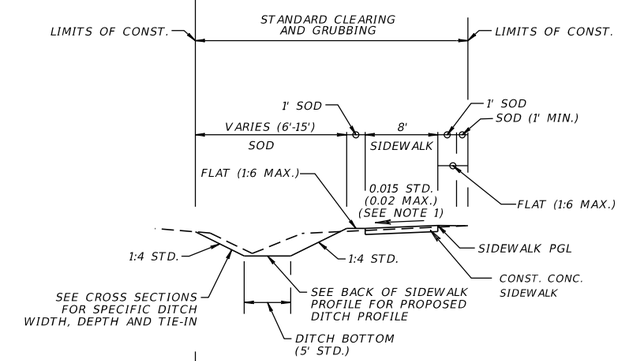

STA. 213+60.00 TO STA. 218+15.00

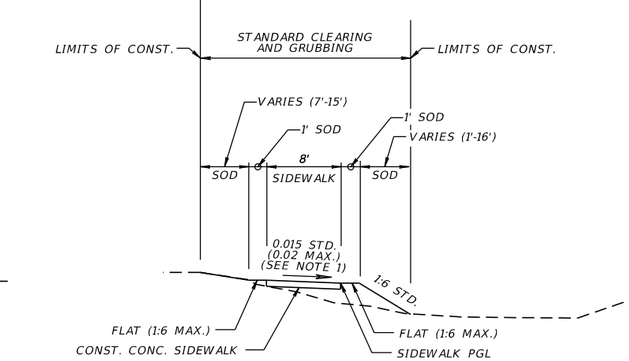

STA. 274+20.00 TO STA. 274+80.00
STA. 284+20.00 TO STA. 288+40.00
STA. 308+89.00 TO STA. 313+68.26

REVISIONS			
DATE	DESCRIPTION	DATE	DESCRIPTION

ENGINEER OF RECORD

MATTHEW ROBERT GIBBS, P.E.
LICENSE NUMBER: 64741
LANDIS, EVANS AND PARTNERS, INC.
300 SOUTH ORANGE AVENUE, SUITE 1125
ORLANDO, FL 32801-3372

STATE OF FLORIDA
DEPARTMENT OF TRANSPORTATION

ROAD NO.	COUNTY	FINANCIAL PROJECT ID
SR 45	CHARLOTTE	438262-1-52-01

TYPICAL SECTIONS

SHEET NO.
10

THE OFFICIAL RECORD OF THIS SHEET IS THE ELECTRONIC FILE DIGITALLY SIGNED AND SEALED UNDER RULE 61G15-23.004, F.A.C.

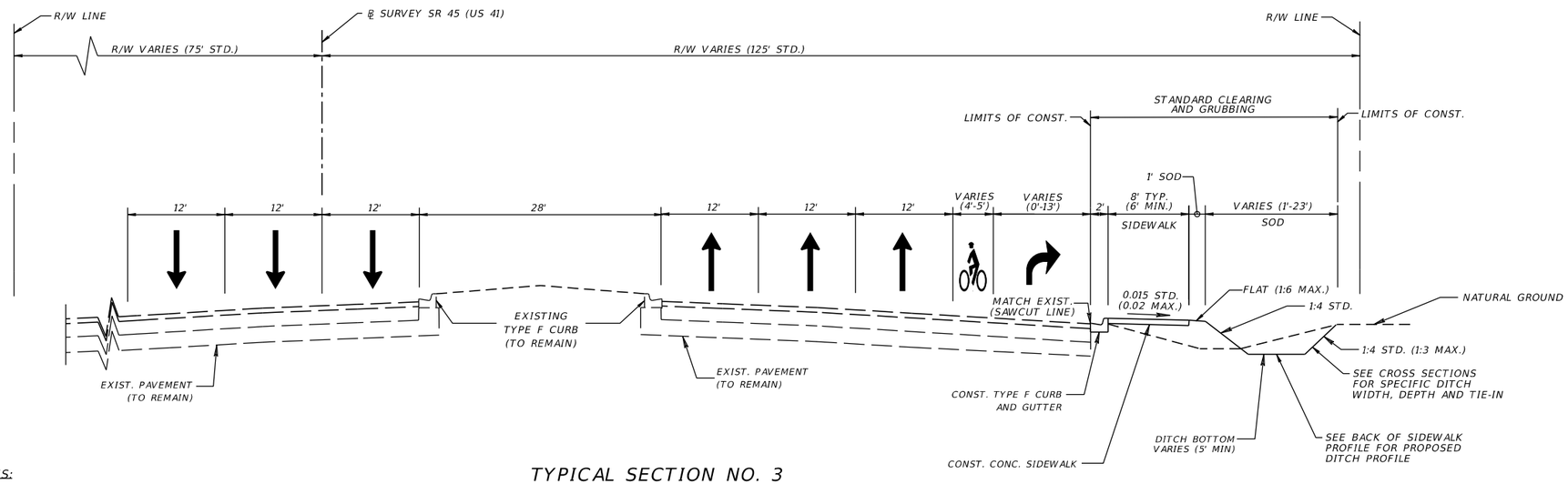

TYPICAL SECTION NO. 3
SR 45 (US 41)

STA. 227+96.06 TO STA. 234+58.49
STA. 241+87.74 TO STA. 246+24.15
STA. 249+54.03 TO STA. 254+14.56
STA. 293+20.04 TO STA. 298+74.32

NOTES:

1. WHERE SIDEWALK TRANSITIONS FROM 0.015 SLOPING LEFT TO 0.015 SLOPING RIGHT, TRANSITION THE SLOPE CHANGE OVER 10-FT.

2. ALL COMPACTION FOR ANY MATERIAL SHALL BE LIMITED TO NON-VIBRATORY COMPACTION MODE ONLY.

3. DURING MILLING OPERATIONS, BASE EXPOSURE MAY OCCUR AT CERTAIN LOCATIONS.

SIDESTREETS

MILLING

MILL EXISTING ASPHALT PAVEMENT FOR DEPTH (1.5")

RESURFACING

FRICTION COURSE FC-12.5 (TRAFFIC C) (1.5") (PG 76-22)

DRIVEWAYS

MILLING

MILL EXISTING ASPHALT PAVEMENT FOR DEPTH (1.5")

RESURFACING

TYPE SP STRUCTURAL COURSE (TRAFFIC C) (1.5") (PG 76-22)

TRAFFIC DATA

CURRENT YEAR = 2022 AADT = 46,000
ESTIMATED OPENING YEAR = N/A
ESTIMATED DESIGN YEAR = N/A
K = 9.0% D = 52.5% T = 3.6% (24 HOUR)
DESIGN HOUR T = N/A
DESIGN SPEED = 45 MPH
CONTEXT CLASSIFICATION = C3C

PAVEMENT WIDENING

OPTIONAL BASE GROUP 3 (TYPE B-12.5 ONLY)
TYPE SP STRUCTURAL COURSE (TRAFFIC C) (1.5") (PG 76-22)
FRICTION COURSE FC-12.5 (TRAFFIC C) (1.5") (PG 76-22)

DRIVEWAY RECONSTRUCTION

OPTIONAL BASE GROUP 3 (TYPE B-12.5 ONLY)
TYPE SP STRUCTURAL COURSE (TRAFFIC C) (1.5") (PG 76-22)

REVISIONS			
DATE	DESCRIPTION	DATE	DESCRIPTION

ENGINEER OF RECORD
MATTHEW ROBERT GIBBS, P.E.
LICENSE NUMBER: 64741
LANDIS, EVANS AND PARTNERS, INC.
300 SOUTH ORANGE AVENUE, SUITE 1125
ORLANDO, FL 32801-3372

STATE OF FLORIDA
DEPARTMENT OF TRANSPORTATION

ROAD NO.	COUNTY	FINANCIAL PROJECT ID
SR 45	CHARLOTTE	438262-1-52-01

TYPICAL SECTIONS

SHEET NO.
11

THE OFFICIAL RECORD OF THIS SHEET IS THE ELECTRONIC FILE DIGITALLY SIGNED AND SEALED UNDER RULE 61G15-23.004, F.A.C.

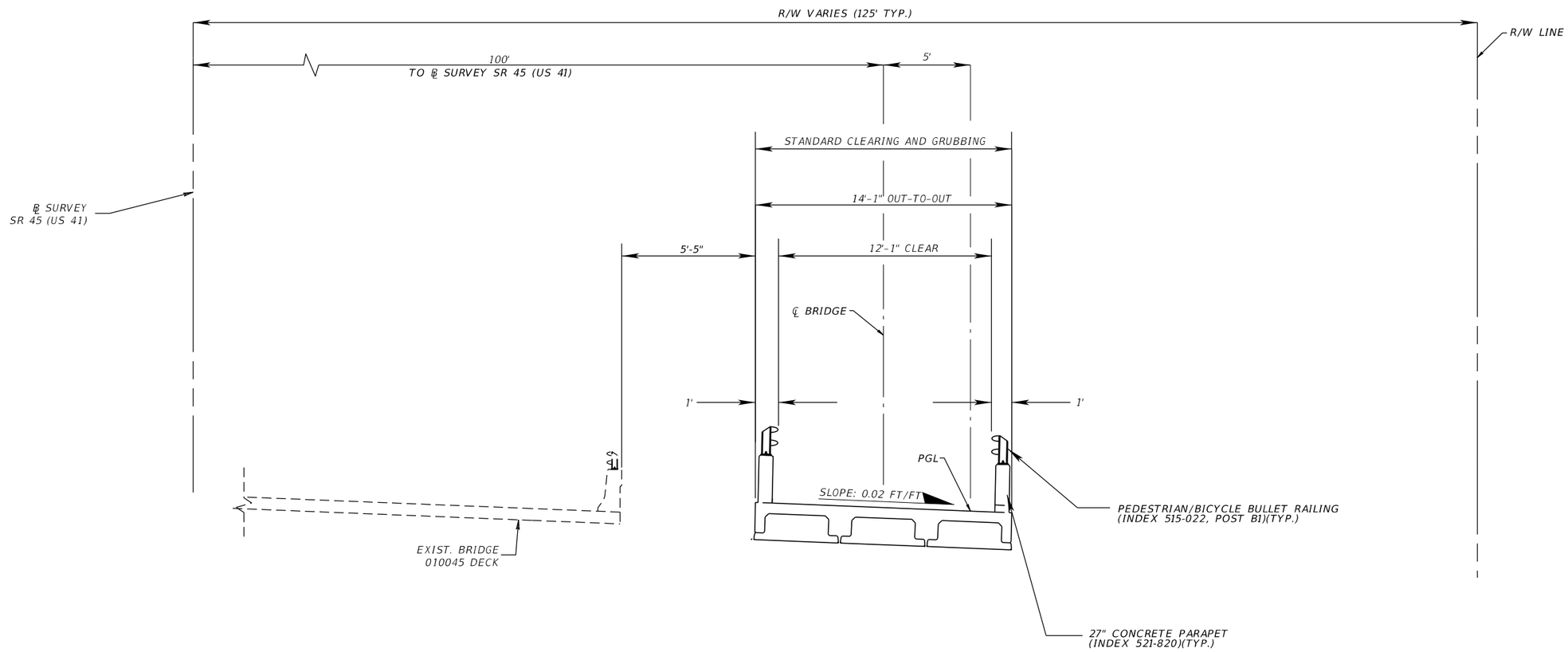

TYPICAL SECTION NO. 4
SR 45 (US 41)

STA 307+61.00 TO STA 308+89.00

TRAFFIC DATA

CURRENT YEAR = 2022 AADT = 46,000
ESTIMATED OPENING YEAR = N/A
ESTIMATED DESIGN YEAR = N/A
K = 9.0% D = 52.5% T = 3.6% (24 HOUR)
DESIGN HOUR T = N/A
DESIGN SPEED = 45 MPH
CONTEXT CLASSIFICATION = C3C

REVISIONS			
DATE	DESCRIPTION	DATE	DESCRIPTION

ENGINEER OF RECORD
MATTHEW ROBERT GIBBS, P.E.
LICENSE NUMBER: 64741
LANDIS, EVANS AND PARTNERS, INC.
300 SOUTH ORANGE AVENUE, SUITE 1125
ORLANDO, FL 32801-3372

STATE OF FLORIDA
DEPARTMENT OF TRANSPORTATION

ROAD NO.	COUNTY	FINANCIAL PROJECT ID
SR 45	CHARLOTTE	438262-1-52-01

TYPICAL SECTIONS

SHEET NO.
12

THE OFFICIAL RECORD OF THIS SHEET IS THE ELECTRONIC FILE DIGITALLY SIGNED AND SEALED UNDER RULE 61G15-23.004, F.A.C.

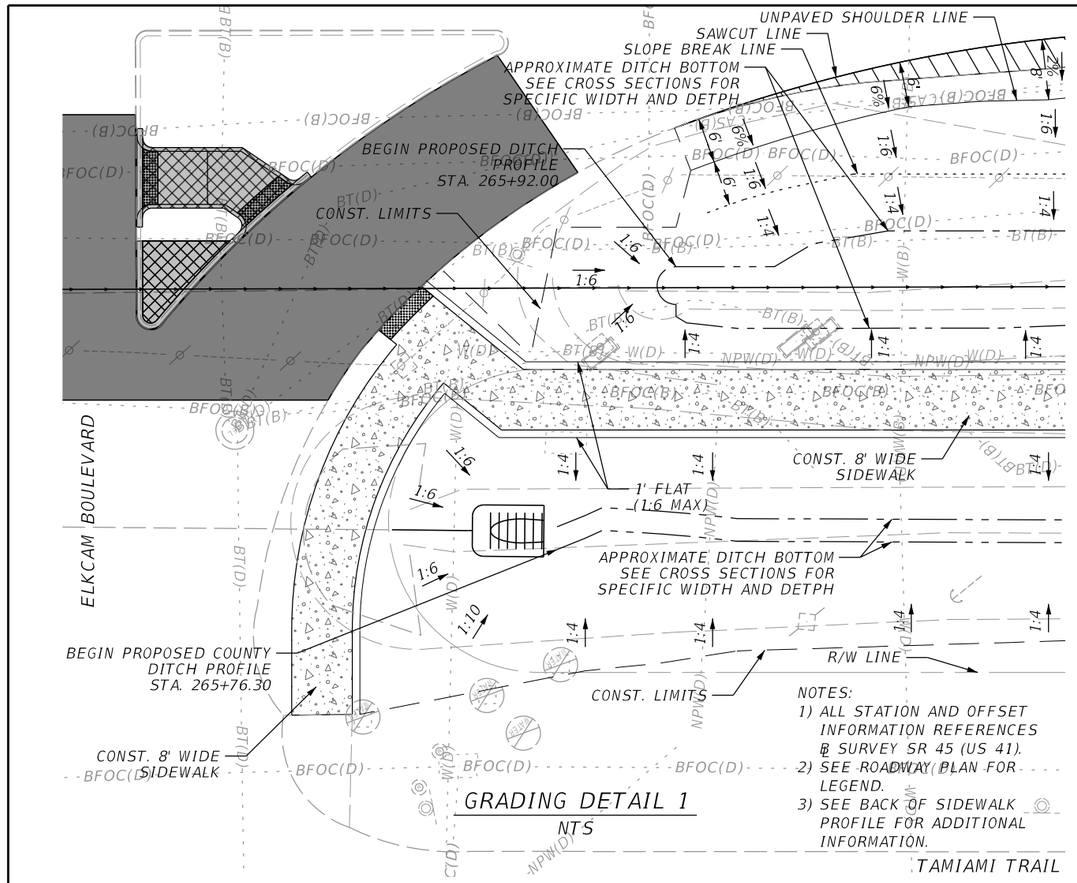

GRADING DETAIL 1

NTS

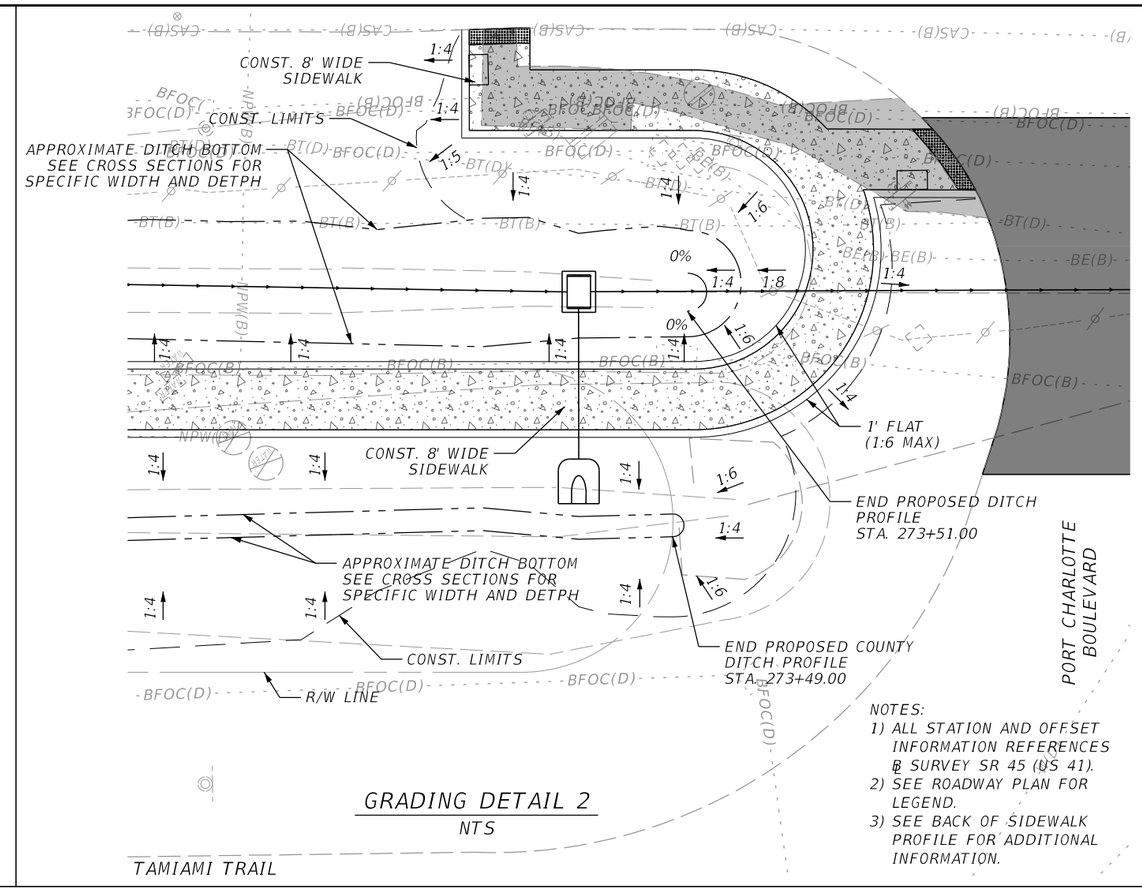

GRADING DETAIL 2

NTS

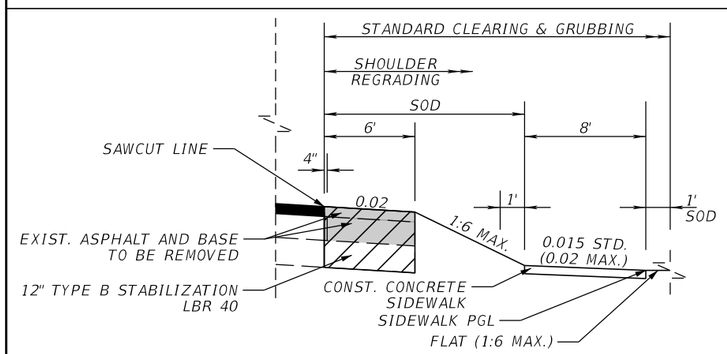

PAVEMENT REMOVAL AND RE-GRADE DETAIL 1

STA. 208+89.66 TO STA. 210+17.40
STA. 246+24.15 TO STA. 247+25.55

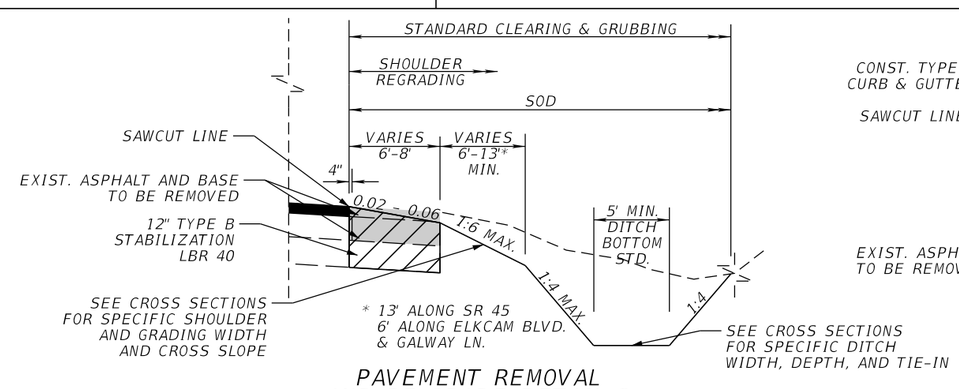

PAVEMENT REMOVAL AND RE-GRADE DETAIL 2

STA. 218+73.82 TO STA. 220+49.75
STA. 265+91.80 TO STA. 267+42.00

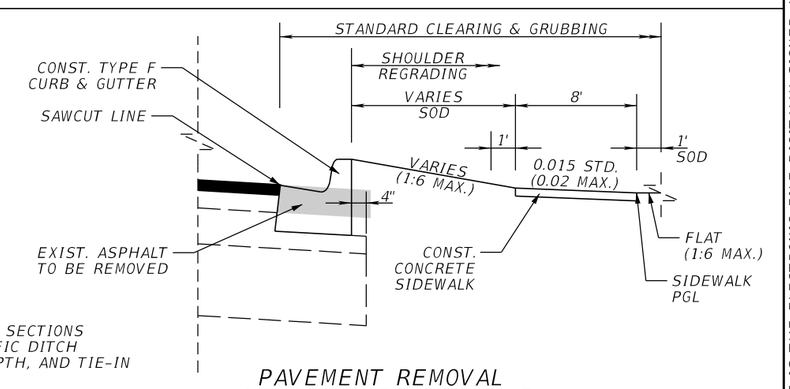

PAVEMENT REMOVAL AND RE-GRADE DETAIL 3

STA. 208+63.15 TO STA. 208+89.66
STA. 227+96.06 TO STA. 228+64.82
STA. 241+98.33 TO STA. 242+57.23
STA. 245+34.77 TO STA. 245+58.77
STA. 245+90.98 TO STA. 246+24.15
STA. 249+59.10 TO STA. 249+92.50
STA. 293+20.04 TO STA. 293+64.67

REVISIONS			
DATE	DESCRIPTION	DATE	DESCRIPTION

ENGINEER OF RECORD

MATTHEW ROBERT GIBBS, P.E.
LICENSE NUMBER: 64741
LANDIS, EVANS AND PARTNERS, INC.
300 SOUTH ORANGE AVENUE, SUITE 1125
ORLANDO, FL 32801-3372

STATE OF FLORIDA
DEPARTMENT OF TRANSPORTATION

ROAD NO.	COUNTY	FINANCIAL PROJECT ID
SR 45	CHARLOTTE	438262-1-52-01

TYPICAL SECTION DETAILS

SHEET NO. 13

THE OFFICIAL RECORD OF THIS SHEET IS THE ELECTRONIC FILE DIGITALLY SIGNED AND SEALED UNDER RULE 61G15-23.004, F.A.C.

Z:\Shared\Worksets\FDOT\43826215201\Roadway\TYPSRD02.dgn : TYPICALSHEETS
KimberlyGlass 9/24/2026 10:12:13 PM

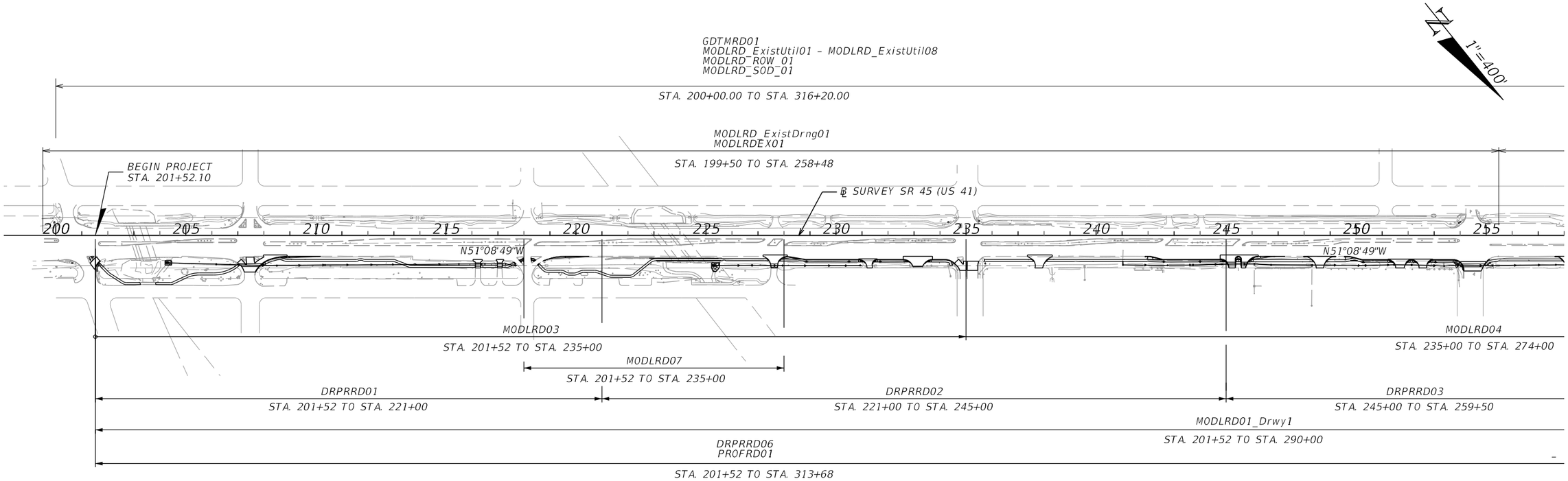

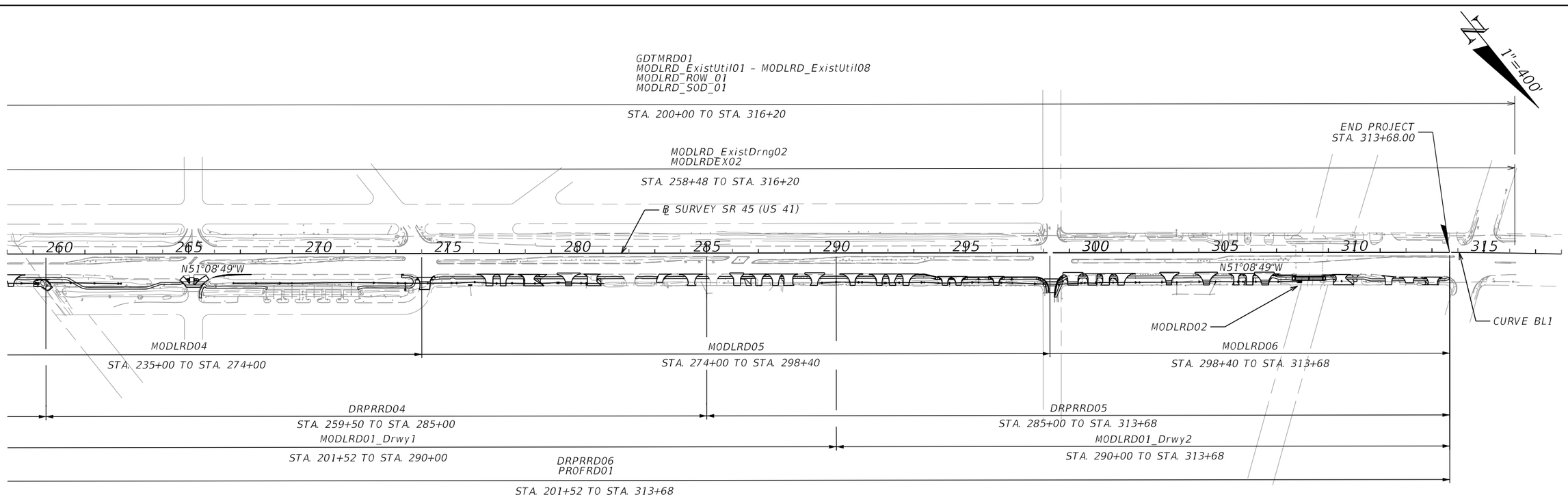

REVISIONS			
DATE	DESCRIPTION	DATE	DESCRIPTION

ENGINEER OF RECORD

MATTHEW ROBERT GIBBS, P.E.
LICENSE NUMBER: 64741
LANDIS, EVANS AND PARTNERS, INC.
300 SOUTH ORANGE AVENUE, SUITE 1125
ORLANDO, FL 32801-3372

STATE OF FLORIDA
DEPARTMENT OF TRANSPORTATION

ROAD NO.	COUNTY	FINANCIAL PROJECT ID
SR 45	CHARLOTTE	438262-1-52-01

MODEL MANAGEMENT

SHEET NO.
14

THE OFFICIAL RECORD OF THIS SHEET IS THE ELECTRONIC FILE DIGITALLY SIGNED AND SEALED UNDER RULE 61G15-23.004, F.A.C.

Z:\Shared\Worksets\FDOT\43826215201\Roadway\PLAYRD01.dgn : BL_US41 - PLAN 1 [SHEET]
KimberlyGlass 9/24/2026 10:12:26 PM

PROJECT NETWORK CONTROL MAP
SECTIONS 15, 16, 21 & 22 TOWNSHIP 40 SOUTH, RANGE 22 EAST
CHARLOTTE COUNTY, FLORIDA

LEGEND

BM = BENCH MARK
B.O.S. = BEGINNING OF SURVEY
℄ = CENTER LINE
DIA. = DIAMETER
E.O.S. = END OF SURVEY
FCIR = FOUND CAPPED IRON ROD
FCM = FOUND CONCRETE MONUMENT
FDOT = FLORIDA DEPARTMENT OF TRANSPORTATION
FIR = FOUND IRON ROD
FLA = FLORIDA
FMND = FOUND MAG NAIL & DISK
FN&D = FOUND NAIL & DISK
FPKND = FOUND PARKER-KALON NAIL & DISK
ID. = IDENTIFICATION
ILLEG. = ILLEGIBLE
LB = LICENSED BUSINESS
LT. = LEFT
N/A. = NOT APPLICABLE
NO. = NUMBER
N.G.S. = NATIONAL GEODETIC SURVEY
O/S = OFFSET
P.C. = POINT OF CURVATURE
P.I. = POINT OF INTERSECTION
PLS = PROFESSIONAL LAND SURVEYOR
P.O.T. = POINT ON TANGENT
PSM = PROFESSIONAL SURVEYOR AND MAPPER
PT = POINT
REF = REFERENCE
RT. = RIGHT
SCIR = SET CAPPED IRON ROD
SMND = SET MAG NAIL & DISK
S.R. = STATE ROAD
STA. = STATION
T.P.-R.P. = TRAVERSE POINT-REFERENCE POINT
U.S. = UNITED STATES
X = EASTING STATE PLANE COORDINATE VALUE
Y = NORTHING STATE PLANE COORDINATE VALUE

PROJECT CONTROL NOTES

1. HORIZONTAL DATA BASED ON THE FLORIDA STATE PLANE COORDINATE SYSTEM, WEST ZONE, 1983 NORTH AMERICAN DATUM, 2011 ADJUSTMENT, ESTABLISHING A BEARING OF N 51°08'49" W FROM B.O.S. STA. 200+00.00 TO P.C. STA. 312+05.62.
2. VERTICAL DATA IS BASED ON NORTH AMERICAN VERTICAL DATUM 1988 (NAVD 88).
3. ALL DISTANCES SHOWN ARE COMBINED GRID AND DISPLAYED IN US SURVEY FEET. THE AVERAGE COMBINED SCALE FACTOR USED FOR THIS PROJECT IS 0.999942476. DIMENSIONS TAKEN FROM THESE MAPS ARE TO BE DIVIDED BY THIS FACTOR IN ORDER TO RELATE TO ACTUAL FIELD ADJUSTMENTS.
4. ANY PROJECT CONTROL MONUMENT WITHIN THE LIMITS OF CONSTRUCTION IS TO BE PROTECTED. IF A MONUMENT IS IN DANGER OF BEING DESTROYED THE PROJECT ADMINISTRATOR SHOULD NOTIFY THE DISTRICT ONE LOCATION SURVEYOR AND MAPPER, WITHOUT DELAY, BY TELEPHONE AT (863) 519-2337 OR BY E-MAIL AT RYAN.KUHN@DOT.STATE.FL.US.
5. THIS PROJECT NETWORK CONTROL MAP IS NOT FULL AND COMPLETE WITHOUT BOTH (CTL-1 AND CTL-2) SHEETS.

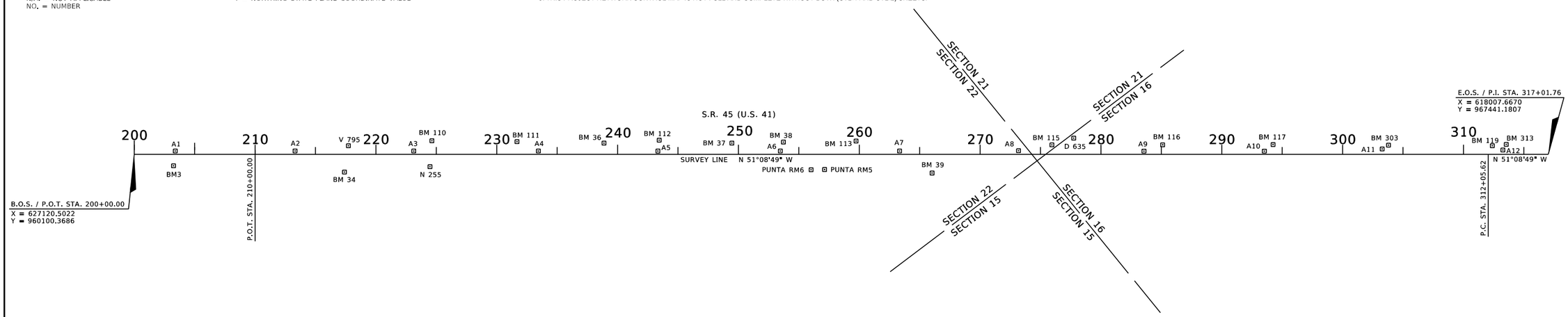

HORIZONTAL CONTROL

STAMPING ID	℄ STATION	OFFSET	ELEVATION (Z)	DESCRIPTION	NORTHING (Y)	EASTING (X)	LATITUDE	LONGITUDE	SCALE FACTOR
A1	203+39.72	27.42' LT.	7.928	SET MAG NAIL & DISK "T.P.-R.P. LB 7908"	960292.1296	626838.7449	N 26°58'31.95955"	W 82°05'24.17480"	0.99994216
A2	213+31.62	27.31' LT.	8.031	SET MAG NAIL & DISK "T.P.-R.P. LB 7908"	960914.4587	626066.3546	N 26°58'38.11729"	W 82°05'32.71740"	0.99994222
A3	223+13.75	26.91' LT.	8.299	SET MAG NAIL & DISK "T.P.-R.P. LB 7908"	961530.8870	625301.7689	N 26°58'44.21651"	W 82°05'41.17395"	0.99994227
A4	233+44.29	26.88' LT.	8.425	SET MAG NAIL & DISK "T.P.-R.P. LB 7908"	962177.3913	624499.2538	N 26°58'50.61316"	W 82°05'50.05027"	0.99994233
A5	243+33.96	26.81' LT.	8.504	SET MAG NAIL & DISK "T.P.-R.P. LB 7908"	962798.2911	623728.5804	N 26°58'56.75632"	W 82°05'58.57466"	0.99994238
A6	253+46.99	27.78' LT.	9.111	SET MAG NAIL & DISK "T.P.-R.P. LB 7908"	963433.0410	622939.0685	N 26°59'03.03635"	W 82°06'07.30769"	0.99994244
A7	263+34.02	27.33' LT.	9.485	SET MAG NAIL & DISK "T.P.-R.P. LB 7908"	964052.5769	622170.6951	N 26°59'09.16573"	W 82°06'15.80716"	0.99994250
A8	273+18.39	30.08' LT.	9.501	SET MAG NAIL & DISK "T.P.-R.P. LB 7908"	964667.9526	621402.3798	N 26°59'15.25377"	W 82°06'24.30621"	0.99994256
A9	283+56.22	26.49' LT.	9.174	SET MAG NAIL & DISK "T.P.-R.P. LB 7908"	965321.8077	620596.4191	N 26°59'21.72242"	W 82°06'33.22205"	0.99994263
A10	293+52.64	25.86' LT.	9.376	SET MAG NAIL & DISK "T.P.-R.P. LB 7908"	965947.3751	619820.8460	N 26°59'27.91103"	W 82°06'41.80196"	0.99994269
A11	303+27.33	44.23' LT.	8.858	SET MAG NAIL & DISK "T.P.-R.P. LB 7908"	966544.5201	619050.2737	N 26°59'33.81805"	W 82°06'50.32656"	0.99994276
A12	313+26.88	35.91' LT.	9.080	SET MAG NAIL & DISK "T.P.-R.P. LB 7908"	967178.3791	618277.1350	N 26°59'40.08851"	W 82°06'58.88015"	0.99994282

VERTICAL CONTROL

STAMPING ID	℄ STATION	OFFSET	ELEVATION (Z)	DESCRIPTION	NORTHING (Y)	EASTING (X)	LATITUDE	LONGITUDE	SCALE FACTOR
BM3	203+25	95' RT.	5.878	FOUND BRASS DISK IN HEADWALL NOT STAMPED	960378	626927	N 26°58'32.81"	W 82°05'23.20"	0.99994216
BM 34	217+40	147' RT	7.595	FOUND 4"X4" CONCRETE MONUMENT WITH FDOT BRASS DISK STAMPED "BM 34"	961306	625857	N 26°58'42.00"	W 82°05'35.03"	0.99994223
V 795	217+72	71' LT.	6.591	FOUND STEEL ROD IN SLEEVE STAMPED "V 795 2016"	961157	625696	N 26°58'40.52"	W 82°05'36.81"	0.99994224
N 255 FLHD	224+48	102' RT.	6.948	FOUND BRASS DISK IN HEADWALL STAMPED "N 255 FLHD"	961716	625278	N 26°58'46.04"	W 82°05'41.43"	0.99994227
BM 110	224+64	112' LT.	6.700	SET 4"X4" CONCRETE MONUMENT WITH FDOT ALUMINUM DISK STAMPED "BM 110"	961558	625131	N 26°58'44.49"	W 82°05'43.06"	0.99994228
BM 111	231+68	105' LT.	7.103	SET 4"X4" CONCRETE MONUMENT WITH FDOT ALUMINUM DISK STAMPED "BM 111"	962006	624588	N 26°58'48.92"	W 82°05'49.07"	0.99994232
BM 36	238+87	92' LT.	6.417	FOUND 4"X4" CONCRETE MONUMENT WITH FDOT BRASS DISK STAMPED "BM 36"	962467	624035	N 26°58'53.48"	W 82°05'55.18"	0.99994236
BM 112	243+45	118' LT.	7.068	SET 4"X4" CONCRETE MONUMENT WITH FDOT ALUMINUM DISK STAMPED "BM 112"	962735	623663	N 26°58'56.12"	W 82°05'59.30"	0.99994239
BM 37	249+46	93' LT.	6.444	FOUND 4"X4" CONCRETE MONUMENT WITH FDOT BRASS DISK STAMPED "BM 37"	963131	623210	N 26°59'00.05"	W 82°06'04.31"	0.99994242
BM 38	253+73	102' LT.	7.593	FOUND 4"X4" CONCRETE MONUMENT WITH FDOT BRASS DISK STAMPED "BM 38"	963392	622872	N 26°59'02.63"	W 82°06'08.04"	0.99994245
PUNTA RM6	256+02	128' RT.	7.283	FOUND 8" DIA. CONCRETE MONUMENT WITH BRASS DISK STAMPED "PUNTA RM6"	963714	622838	N 26°59'05.81"	W 82°06'08.42"	0.99994245
PUNTA RM5	257+14	126' RT.	7.133	FOUND 8" DIA. CONCRETE MONUMENT WITH BRASS DISK STAMPED "PUNTA RM5"	963783	622750	N 26°59'06.50"	W 82°06'09.40"	0.99994246
BM 113	259+74	110' LT.	7.755	SET 4"X4" CONCRETE MONUMENT WITH FDOTALUMINUM DISK STAMPED "BM 113"	963763	622399	N 26°59'06.30"	W 82°06'13.28"	0.99994248
BM 39	266+03	155' RT.	6.951	FOUND 4"X4" CONCRETE MONUMENT WITH FDOT BRASS DISK STAMPED "BM 39"	964363	622076	N 26°59'12.24"	W 82°06'16.86"	0.99994251
BM 115	275+94	78' LT.	8.225	SET 4"X4" CONCRETE MONUMENT WITH FDOT ALUMINUM DISK STAMPED "BM 115"	964804	621157	N 26°59'16.59"	W 82°06'27.02"	0.99994258
D 635	277+75	134' LT.	7.451	FOUND STEEL ROD IN SLEEVE STAMPED "D 635"	964873	620982	N 26°59'17.28"	W 82°06'28.96"	0.99994260
BM 116	285+11	79' LT.	8.154	FOUND 4"X4" CONCRETE MONUMENT WITH FDOT BRASS DISK STAMPED "BM 116"	965378	620443	N 26°59'22.28"	N 82°06'34.92"	0.99994264
BM 117	294+25	81' LT.	8.064	FOUND 4"X4" CONCRETE MONUMENT WITH FDOT BRASS DISK STAMPED "BM 117"	965949	619730	N 26°59'27.93"	W 82°06'42.81"	0.99994270
BM 303	303+80	76' LT.	7.049	SET 4"X4" CONCRETE MONUMENT WITH FDOT ALUMINIUM DISK STAMPED "BM 303"	966553	618990	N 26°59'33.90"	W 82°06'50.99"	0.99994276
BM 119	312+39	71' LT.	8.114	FOUND 4"X4" CONCRETE MONUMENT WITH FDOT BRASS DISK STAMPED "BM 119"	967096	618323	N 26°59'39.27"	W 82°06'58.37"	0.99994282
BM 313	313+52	81' LT.	7.593	FOUND 4"X4" CONCRETE MONUMENT WITH FDOT ALUMINIUM DISK STAMPED "BM 313"	967160	618229	N 26°59'39.90"	W 82°06'59.41"	0.99994283

REVISIONS

DATE	DESCRIPTION	DATE	DESCRIPTION

ENGINEER OF RECORD

MATTHEW ROBERT GIBBS, P.E.
LICENSE NUMBER 64741
LANDIS, EVANS AND PARTNERS, INC.
300 SOUTH ORANGE AVENUE, SUITE 1125
ORLANDO FL 32801-3372

STATE OF FLORIDA
DEPARTMENT OF TRANSPORTATION

ROAD NO.	COUNTY	FINANCIAL PROJECT ID
SR 45	CHARLOTTE	438262-1-52-01

PROJECT CONTROL

SHEET NO. 15

THE OFFICIAL RECORD OF THIS SHEET IS THE ELECTRONIC FILE DIGITALLY SIGNED AND SEALED UNDER RULE 61G15-23.004, F.A.C.

PROJECT NETWORK CONTROL MAP
SECTION 16, 21 & 22, TOWNSHIP 40 SOUTH, RANGE 22 EAST
CHARLOTTE COUNTY, FLORIDA

B.O.S. / P.O.T. STA. 200+00.00
FCIR 5/8"
(LB 6566)

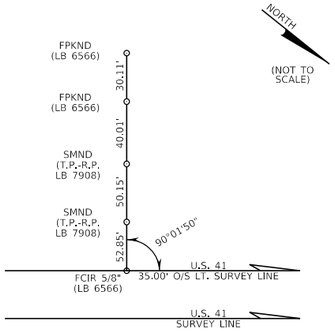

P.O.T STA. 210+00.00
SMND
(SAM LLC
LB 7908)

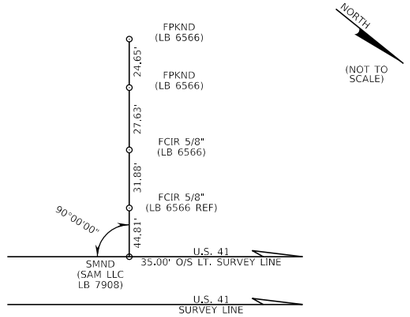

P.O.T. STA. 220+00.00
SMND
(SAM LLC
LB 7908)

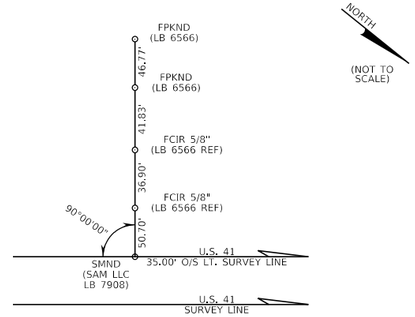

P.O.T. STA. 230+00.00
FCIR 5/8"
(ILLEGIBLE)

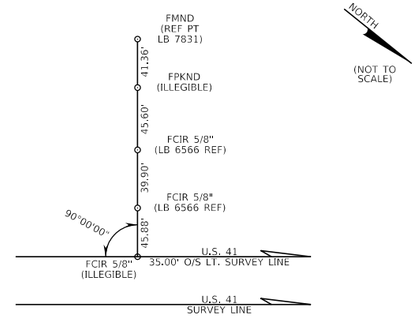

P.O.T. STA. 240+00.00
FCIR 5/8"
(ILLEGIBLE)

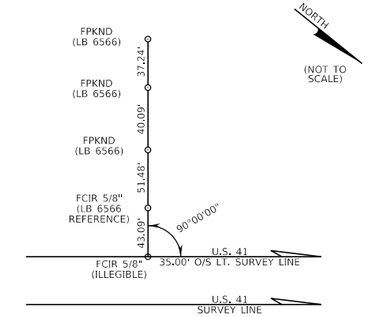

P.O.T. STA. 250+00.00
FIR 5/8"
(NO ID.)

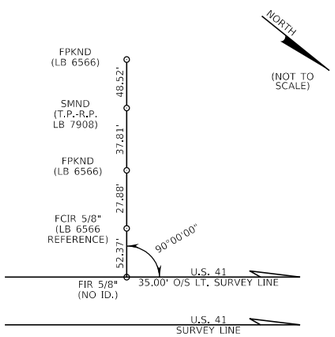

P.O.T. STA. 260+00.00
FCIR 5/8"
(LB 6566)

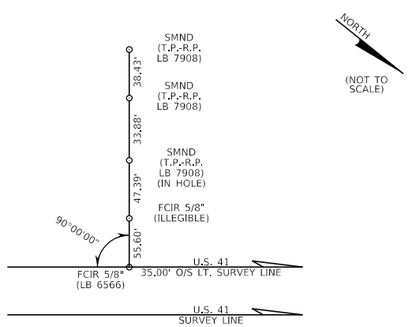

P.O.T. STA. 270+00.00
FCIR 5/8"
(ILLEGIBLE)

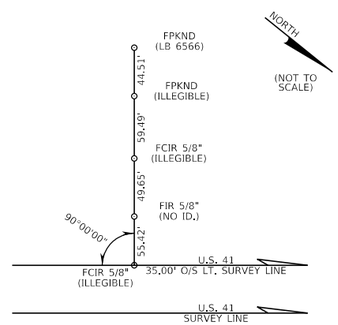

P.O.T. STA. 280+00.00
FCIR 5/8"
(LB 6566)

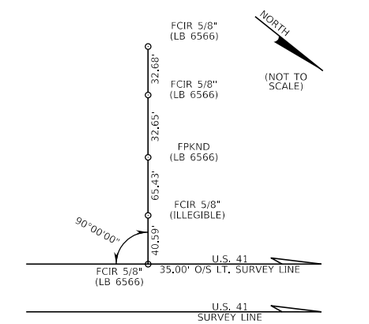

P.C. STA. 312+05.62
FMND
(LB 7917)

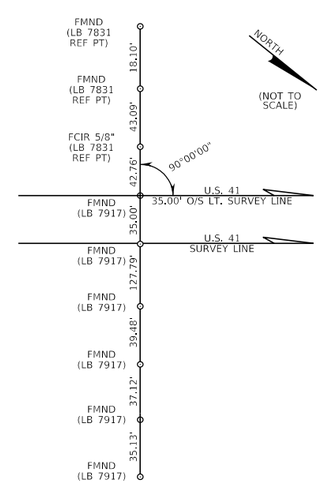

P.O.T. STA. 310+00.00
SCIR 5/8"
(SAM LLC LB 7908)

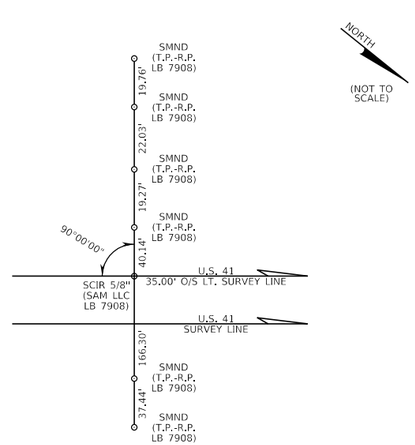

P.O.T. STA. 290+00.00
FIR 5/8"
(NO ID.)

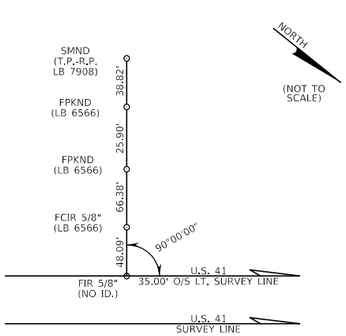

P.O.T. STA. 300+00.00
FMND
(LB 7917)

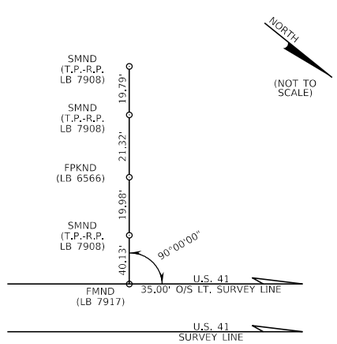

E.O.S. / P.I. STA. 317+01.76
SMND
(SAM LLC
LB 7908)

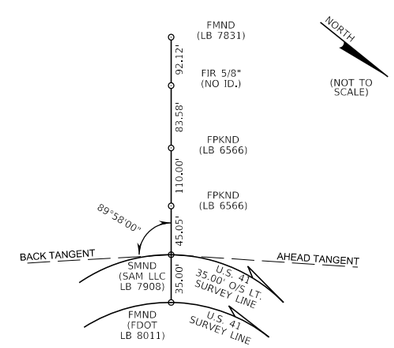

REVISIONS			
DATE	DESCRIPTION	DATE	DESCRIPTION

ENGINEER OF RECORD

MATTHEW ROBERT GIBBS, P.E.
LICENSE NUMBER 64741
LANDIS, EVANS AND PARTNERS, INC.
300 SOUTH ORANGE AVENUE, SUITE 1125
ORLANDO FL 32801-3372

STATE OF FLORIDA
DEPARTMENT OF TRANSPORTATION

ROAD NO.	COUNTY	FINANCIAL PROJECT ID
SR 45	CHARLOTTE	438262-1-52-01

PROJECT CONTROL

SHEET NO. 16

THE OFFICIAL RECORD OF THIS SHEET IS THE ELECTRONIC FILE DIGITALLY SIGNED AND SEALED UNDER RULE 61G15-23.004, F.A.C.

Z:\Shared\Worksets\FDOT\43826215201\Survey\CTLSRD01.dgn : CTL-2
JamesGodwin 9/25/2026 2:11:51 PM

GENERAL NOTES

1. ALL SURVEY INFORMATION WAS OBTAINED FROM A LICENSED FLORIDA PROFESSIONAL SURVEYOR AND MAPPER AND UTILIZED AS SUPPORTING DATA IN THE PRODUCTION OF DESIGN PLANS AND FOR CONSTRUCTION ON SUBJECT PROJECT. THE PROFESSIONAL SURVEYOR AND MAPPER OF RECORD IS:

   CRAIG BOUFFARD, P.S.M.
   P.S.M. NO: 5163
   SAM SURVEYING AND MAPPING, LLC
   108 W. COUNTRY CLUB DRIVE
   TAMPA, FL 33612
   CERTIFICATE OF AUTHORIZATION NO. 00007908

2. THE SPECIAL ABBREVIATION DEFINITIONS ARE AS FOLLOWS:

ABBREVIATION:	DEFINITION:
CZ	CLEAR ZONE
DBI	DITCH BOTTOM INLET
DRWY.	DRIVEWAY
INFO.	INFORMATION
PED.	PEDESTRIAN
PGS	PEOPLES GAS SYSTEM
PROP.	PROPOSED
SL	STREET LIGHTING
TS	TRAFFIC SIGNAL
W/	WITH

3. THE LOCATION(S) OF THE UTILITIES SHOWN IN THE PLANS (INCLUDING THOSE DESIGNATED Vv, Vh, AND Vvh) ARE BASED ON LIMITED INVESTIGATION TECHNIQUES AND SHOULD BE CONSIDERED APPROXIMATE ONLY. THE VERIFIED LOCATIONS/ELEVATIONS APPLY ONLY AT THE POINTS SHOWN. INTERPOLATION BETWEEN THESE POINTS HAVE NOT BEEN VERIFIED.

   Vvh DATA COLLECTED BY:
   CRAIG BOUFFARD, P.S.M.
   P.S.M. NO: 5163
   SAM SURVEYING AND MAPPING, LLC
   108 W. COUNTRY CLUB DRIVE
   TAMPA, FL 33612
   CERTIFICATE OF AUTHORIZATION NO. 00007908

4. UTILITY/AGENCY OWNERS FOR THIS PROJECT INCLUDE:

COMPANY NAME	CONTACT NAME	PHONE NUMBER	EMAIL
CENTURYLINK COMMUNICATIONS, LLC	KEISHA QUALLO	305-808-6010	KEISHA.QUALLO@LUMEN.COM
CHARLOTTE COUNTY UTILITIES	CHRIS CARPENTER	941-623-6526	CHRIS.CARPENTER@CHARLOTTECOUNTYFL.GOV
COMCAST	DAVID DELGADO	941-356-0723	DAVID_DELGADO@COMCAST.COM
CROWN CASTLE FIBER LLC	LIVIA DE MATTOS SIECH	727-469-3198	LIVIA.DEMATTOSSIECH@ZAYO.COM
FLORIDA POWER & LIGHT - DISTRIBUTION	CHRIS MCJUNKIN	941-267-7476	CHRIS.MCJUNKIN@FPL.COM
FLORIDA POWER & LIGHT FIBER	RICHARD AURRECOECHEA	954-651-2873	RICHARD.AURRECOECHEA@FPL.COM
FLORIDA POWER & LIGHT - TRANSMISSION	CRAIG LEDBETTER	561-803-7942	FPL-TRANSMISSION-RELOCATION-REQUEST@FPL.COM
FORGED FIBER 37	FRED ASTON	863-292-0001	FRED.ASTON@FORGEDFIBER37.COM
HYPERFIBER (AKA RIPPLE FIBER)	ANTHONY BACHMEIER	704-404-9929	ANTHONY.BACHMEIER@RIPPLEFIBER.COM
LUMOS FIBER	JORDAN SCABER	256-328-5905	JORDAN.SCARBER@LUMOSFIBER.COM
MCI METRO ACCESS TRANSMISSION SERVICES, LLC	RENE DAVIS	813-312-3217	BAU-TAMPA@VERIZON.COM
PEOPLES GAS SYSTEM, INC.	ELIZABETH PUTNAM	941-342-4013	MPUTNAM@TECOENERGY.COM
VERIZON WIRELESS	MIKE MURPHY	813-781-4181	MMURHPY@SMWENG.COM
FDOT TRAFFIC & ITS (CHARLOTTE COUNTY)	JODY MANSELL	941-575-3648	

5. WHERE PERFORMANCE TURF, SOD IS ABUTTING ADJACENT PROPERTIES WITH ESTABLISHED TURF, MATCH SURROUNDING SOD SPECIES.

6. AT THE INTERFACE BETWEEN PROPOSED SIDEWALK AND CURB & GUTTER WITH EXISTING SIDEWALK, DRIVEWAYS OR CURB & GUTTER, MATCH EXISTING ELEVATIONS.

7. CONTACT THE OFFICE OF THE UNITED STATES COAST GUARD AT LEAST 30 DAYS (PREFERABLY 90 DAYS) IN ADVANCE OF THE START OF CONSTRUCTION.
   UNITED STATES COAST GUARD
   SEVENTH DISTRICT
   909 SE 1ST AVE. STE 432
   MIAMI, FL 33131-3028
   (305)415-6747
   OMAR BECEIRO, BRIDGE MANAGEMENT SPECIALIST
   OMAR.BECEIRO@USCG.MIL

8. AT NO TIME WILL THE MORNINGSTAR WATERWAY BE CLOSED TO NAVIGATION WITHOUT PRIOR NOTIFICATION AND APPROVAL OF THE UNITED STATES COAST GUARD.

9. COMPLETE AND OBTAIN APPROVAL FOR THE CHARLOTTE COUNTY RIGHT-OF-WAY PERMIT AND SUBCONTRACTOR WORKSHEET PRIOR TO CONSTRUCTION.

10. BENCH COORDINATION:
    CONTACT CREATIVE OUTDOOR FOR RELOCATION AND/OR REMOVAL OF THE BENCH LOCATED AT TAMIMI TRAIL (STA. 273+40 RT.) AND WEST TARPON BLVD. NW. CONTACT SHOULD BE MADE 14 DAYS PRIOR TO CONSTRUCTION AT THE INTERSECTION.
    CONTACT CLIENT SERVICES AT 1-800-661-6088, EMAIL: CLIENTSERVICES@CREATIVEOUTDOOR.COM.

11. ALL EXISTING PIPES ARE TO REMAIN UNLESS OTHERWISE NOTED.

12. INSTALL BRICK RED COLORED DETECTABLE WARNING SURFACES.

13. DURING GUARDRAIL CONSTRUCTION, PAINT REINFORCING STEEL THAT IS EXPOSED DURING DRILLING/ CORING OF THE TERMINAL CONNECTOR BOLT HOLES WITH A ZINC RICH GALVANIZING COMPOUND.

PAY ITEM NOTES

0108-2: MONITOR EXISTING STRUCTURES - VIBRATION MONITORING -
PROVIDE VIBRATION MONITORING FOR THE FOLLOWING LOCATIONS DURING PILE DRIVING:
- SKY SMOKE & VAPE AT 2586 S TAMIAMI TRAIL
- HOLY TRINITY LUTHERAN CHURCH AT 2565 S TAMIAMI TRAIL
- THE KING OF VAPE AT 2526 TAMIAMI TRAIL.

0110-1-1: CLEARING & GRUBBING -
INCLUDES REMOVAL OF EXISTING FABRIC FORMED RIPRAP WHERE PROPOSED FABRIC FORMED RIPRAP IS TO BE INSTALLED.

0430-175-112: PIPE CULVERT, OPTIONAL MATERIAL, ROUND, 12" S/CD -
INCLUDES PIPE FITTINGS, ELBOWS, AND MATERIALS NEEDED TO CONSTRUCT PVC PIPE CONNECTIONS PER DETAIL (SEE SPECIAL DETAILS). INCLUDES PROPOSED PIPES OF REDUCED PIPE SIZES AS CALLED FOR IN THE PLANS. INCLUDES THE FOLLOWING SIZES: 4", 6", 8"

0430-982-BCC: MITERED END SECTION -
INCLUDES GRATES AND FASTENERS FOR THE FOLLOWING STRUCTURES: S-02, S-100, S-210, S-523, S-600

0527-2: DETECTABLE WARNINGS -
INCLUDES BRICK RED COLORED DETECTABLE WARNINGS.

0536-85-24: GUARDRAIL END TREATMENT - PARALLEL APPROACH TERMINAL -
INSTALL AN APPROACH TERMINAL THAT IS REDIRECTIVE AT POST 1.

0570-1-2: PERFORMANCE TURF, SOD -
INCLUDES A SOD TYPE TO MATCH SURROUNDING SOD SPECIES.

THE OFFICIAL RECORD OF THIS SHEET IS THE ELECTRONIC FILE DIGITALLY SIGNED AND SEALED UNDER RULE 61G15-23.004, F.A.C.

WARNING: GAS LINE IN AREAS OF CONSTRUCTION

R/W LINE

+89.07
115.00' LT.

R 20.0'

+89.07
75.00' LT.

EXIST. MAST ARM
STRUCTURE (TO REMAIN)

CONWAY BOULEVARD

+04.89
115.00' LT.

R 20.0'

+04.89
75.00' LT.

FORDHAM WATERWAY

1"=40'

0 10 40
Feet

BEGIN CONSTRUCTION
STA. 200+00.00

SR 45 (US 41) SOUTHBOUND

200 ℄ SURVEY SR 45 (US 41) 201 202 203

N51°08'49"W

BEGIN PROJECT
STA. 201+52.06

SR 45 (US 41) NORTHBOUND

MATCH LINE STA. 203+60

SEE DETAIL 1
FOR MORE INFO.

EXIST. MAST ARM
STRUCTURE (TO REMAIN)

+57.47
82.72' RT.

+69.30
98.48' RT.

CONST. STRAIGHT END

+31.78
106.42' RT.

CR-D
MOD

P-01

S-01

+52.06
122.17' RT.

+88.16
125.00' RT.

+63.93
125.00' RT.

+48.76
129.80' RT.

+50.77
129.80' RT.

+61.67
137.45' RT.

+60.59
126.92' RT.

+99.68
148.24' RT.

R 20.0'

R 30.0'

+04.83
152.37' RT.

+55.17
184.33' RT.

CONST. 8' WIDE SIDEWALK

+71.25
189.00' RT.

+25.87 ±
189.00' RT. ±

R 30.0'

+88.16
165.00' RT.

+63.93
165.00' RT.

CONWAY BOULEVARD

TAMIAMI TRAIL

+97.14
240.00' RT.

+34.01
240.00' RT.

R 25.0'

R 25.0'

R/W LINE

+39.03
80.21' RT.

+32.47
83.41' RT.

+27.72
83.79' RT.

+33.09
98.07' RT.

+38.83
98.07' RT.

+42.01
94.74' RT.

+52.06
122.17' RT.

+55.43
125.78' RT.

+60.59
126.92' RT.

+61.67
137.45' RT.

LANDING

+45.40
80.11' RT.

+45.40
83.51' RT.

R 2.0'

+71.16
97.15' RT.

LANDING

+42.23
86.03' RT.

SWK. CURB
(TYP.)

R 1.5'

CONST.
TYPE F
CURB &
GUTTER 1:12

1:12

+69.89
118.41' RT.

R 19'

R 14'

+66.58
115.10' RT.

+64.27
115.34' RT.

+62.08
119.05' RT.

DETAIL 1

LEGEND

- 4" CONC. SIDEWALK
- 6" CONC. SIDEWALK
- INSTALL DETECTABLE WARNING SURFACE
- CONCRETE REMOVAL
- MILLING & RESURFACING

REVISIONS			
DATE	DESCRIPTION	DATE	DESCRIPTION

ENGINEER OF RECORD

MATTHEW ROBERT GIBBS, P.E.
LICENSE NUMBER: 64741
LANDIS, EVANS AND PARTNERS, INC.
300 SOUTH ORANGE AVENUE, SUITE 1125
ORLANDO, FL 32801-3372

STATE OF FLORIDA
DEPARTMENT OF TRANSPORTATION

ROAD NO.	COUNTY	FINANCIAL PROJECT ID
SR 45	CHARLOTTE	438262-1-52-01

ROADWAY PLAN

SHEET NO.
18

THE OFFICIAL RECORD OF THIS SHEET IS THE ELECTRONIC FILE DIGITALLY SIGNED AND SEALED UNDER RULE 61G15-23.004, F.A.C.

Z:\Shared\Worksets\FDOT\4382621520 1\Roadway\PLANRD01.dgn : PLANS-17 [SHEET]
KimberlyGlass 9/25/2026 5:54:28 PM

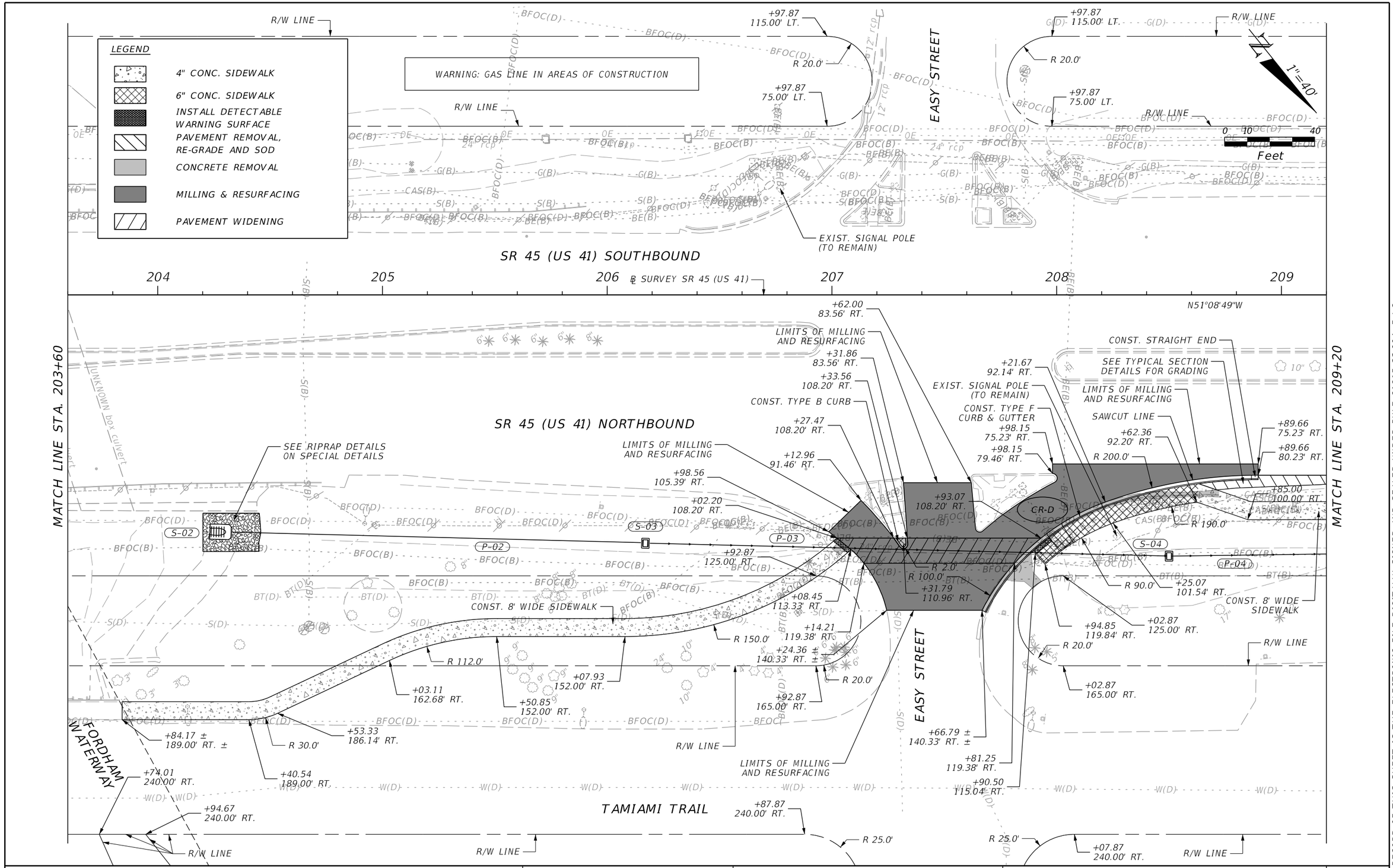

REVISIONS			
DATE	DESCRIPTION	DATE	DESCRIPTION

ENGINEER OF RECORD

MATTHEW ROBERT GIBBS, P.E.
LICENSE NUMBER: 64741
LANDIS, EVANS AND PARTNERS, INC.
300 SOUTH ORANGE AVENUE, SUITE 1125
ORLANDO, FL 32801-3372

STATE OF FLORIDA
DEPARTMENT OF TRANSPORTATION

ROAD NO.	COUNTY	FINANCIAL PROJECT ID
SR 45	CHARLOTTE	438262-1-52-01

ROADWAY PLAN

SHEET NO.
19

THE OFFICIAL RECORD OF THIS SHEET IS THE ELECTRONIC FILE DIGITALLY SIGNED AND SEALED UNDER RULE 61G15-23.004, F.A.C.

Z:\Shared\Worksets\FDOT\43826215201\Roadway\PLANRD01.dgn : PLANS-18 [SHEET]
KimberlyGlass 9/25/2026 5:54:32 PM

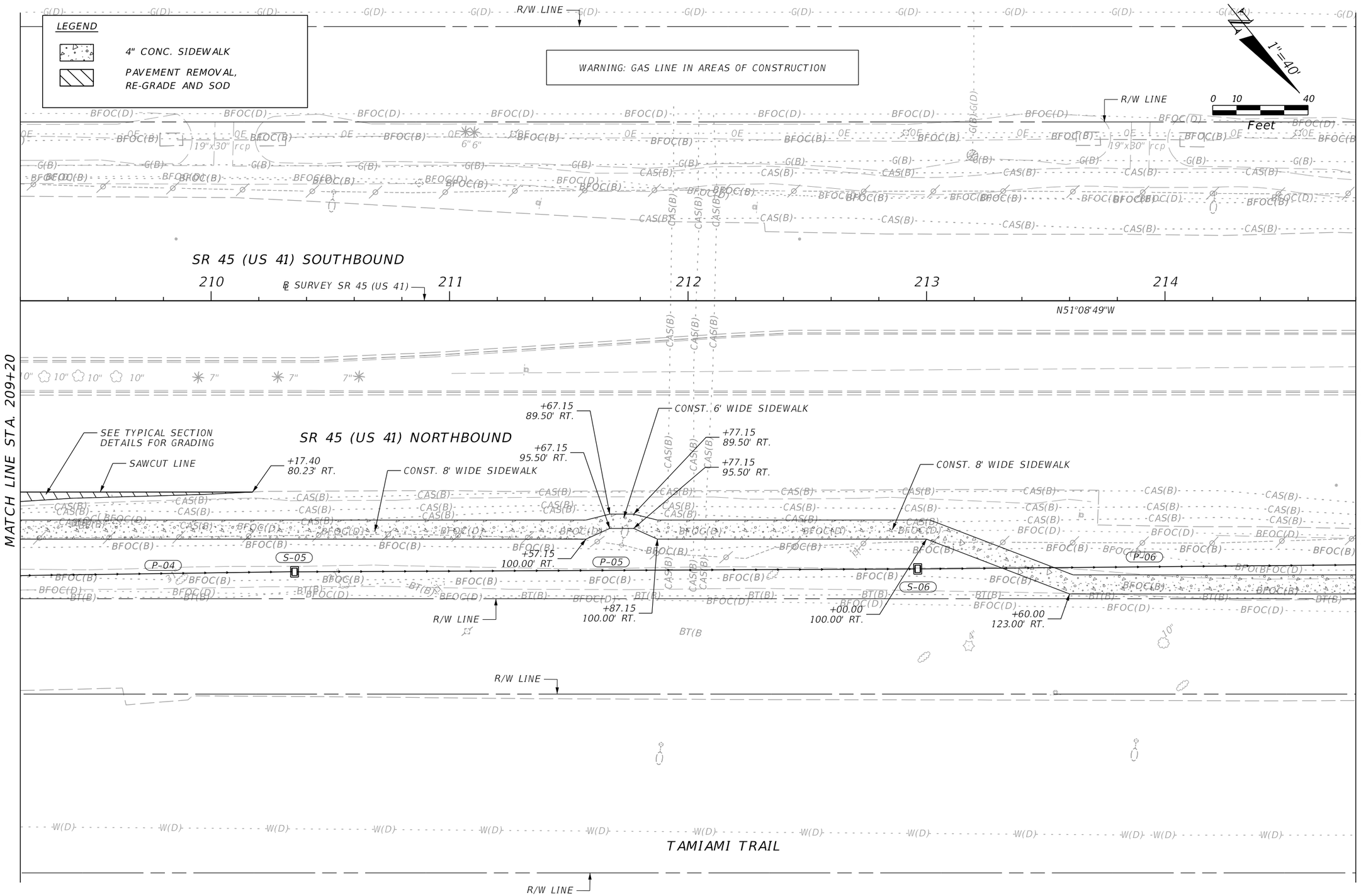

REVISIONS			
DATE	DESCRIPTION	DATE	DESCRIPTION

ENGINEER OF RECORD

MATTHEW ROBERT GIBBS, P.E.
LICENSE NUMBER: 64741
LANDIS, EVANS AND PARTNERS, INC.
300 SOUTH ORANGE AVENUE, SUITE 1125
ORLANDO, FL 32801-3372

STATE OF FLORIDA
DEPARTMENT OF TRANSPORTATION

ROAD NO.	COUNTY	FINANCIAL PROJECT ID
SR 45	CHARLOTTE	438262-1-52-01

ROADWAY PLAN

SHEET NO.
20

THE OFFICIAL RECORD OF THIS SHEET IS THE ELECTRONIC FILE DIGITALLY SIGNED AND SEALED UNDER RULE 61G15-23.004, F.A.C.

Z:\Shared\Worksets\FDOT\43826215201\Roadway\PLANRD01.dgn : PLANS-19 [SHEET]
KimberlyGlass 9/25/2026 5:54:37 PM

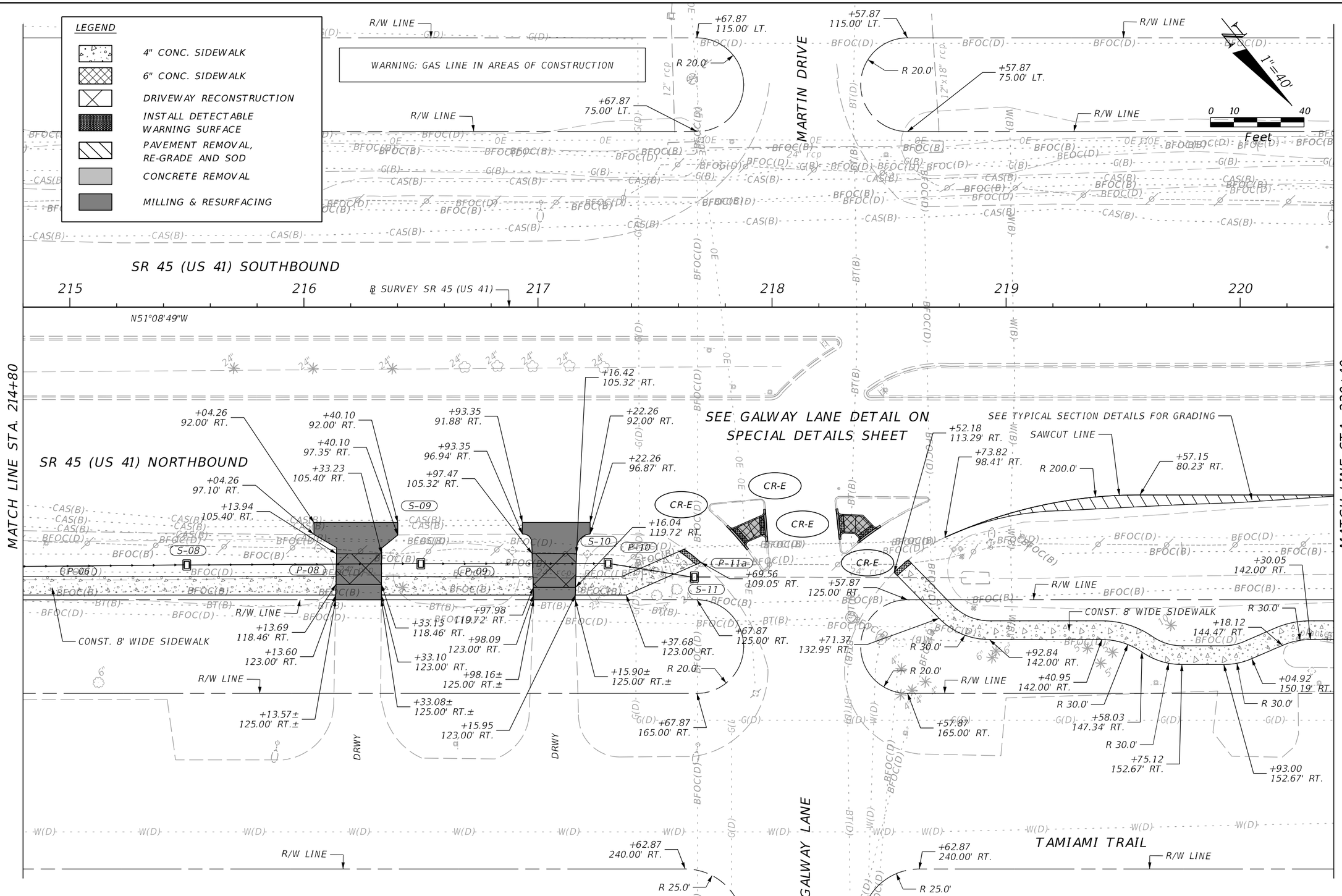

REVISIONS			
DATE	DESCRIPTION	DATE	DESCRIPTION

ENGINEER OF RECORD

MATTHEW ROBERT GIBBS, P.E.
LICENSE NUMBER: 64741
LANDIS, EVANS AND PARTNERS, INC.
300 SOUTH ORANGE AVENUE, SUITE 1125
ORLANDO, FL 32801-3372

STATE OF FLORIDA
DEPARTMENT OF TRANSPORTATION

ROAD NO.	COUNTY	FINANCIAL PROJECT ID
SR 45	CHARLOTTE	438262-1-52-01

ROADWAY PLAN

SHEET NO. 21

THE OFFICIAL RECORD OF THIS SHEET IS THE ELECTRONIC FILE DIGITALLY SIGNED AND SEALED UNDER RULE 61G15-23.004, F.A.C.

Z:\Shared\Worksets\FDOT\43826215201\Roadway\PLANRD01.dgn : PLANS-20 [SHEET]
KimberlyGlass 9/25/2026 5:54:40 PM

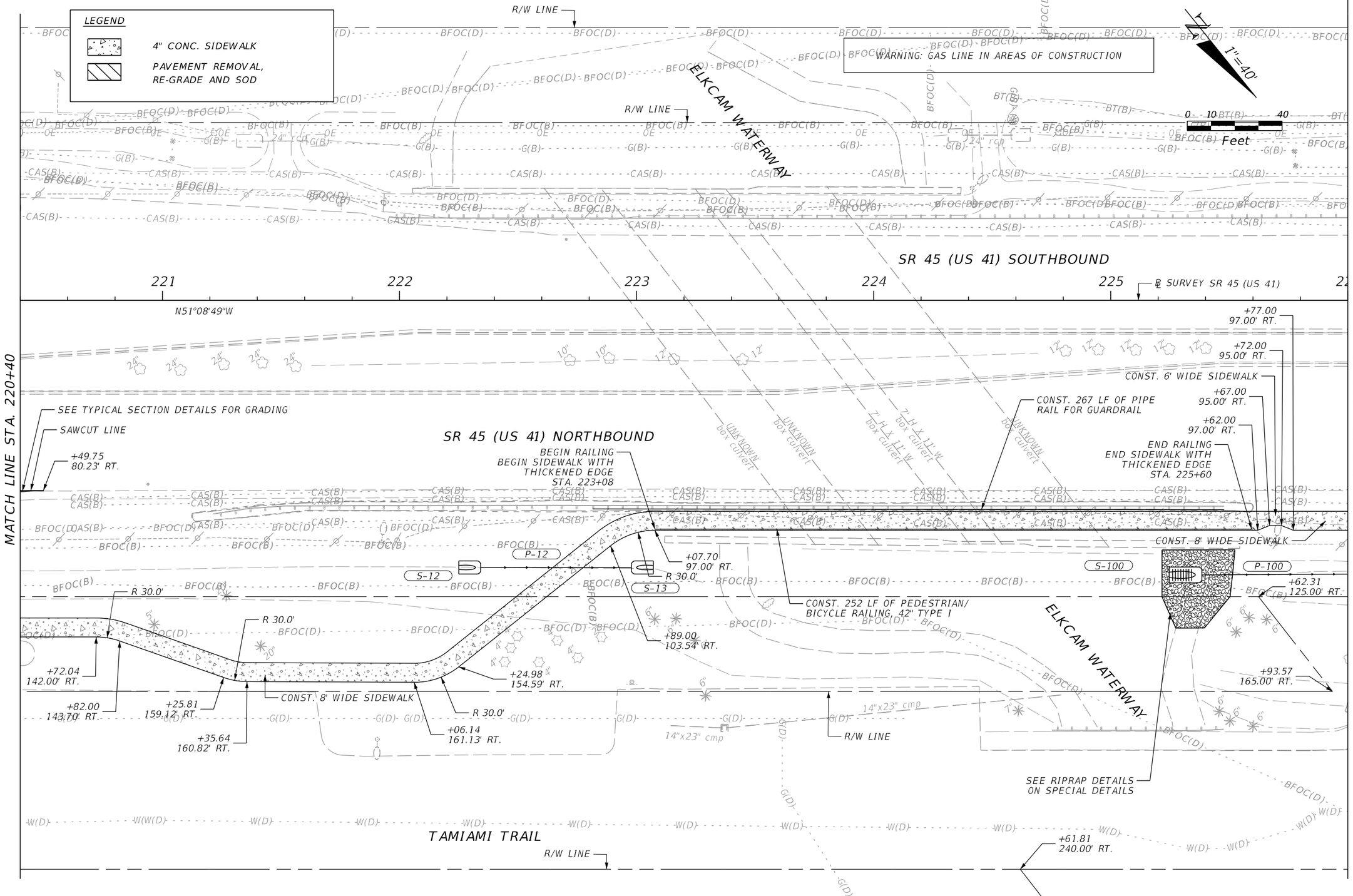

REVISIONS			
DATE	DESCRIPTION	DATE	DESCRIPTION

ENGINEER OF RECORD

MATTHEW ROBERT GIBBS, P.E.
LICENSE NUMBER: 64741
LANDIS, EVANS AND PARTNERS, INC.
300 SOUTH ORANGE AVENUE, SUITE 1125
ORLANDO, FL 32801-3372

STATE OF FLORIDA
DEPARTMENT OF TRANSPORTATION

ROAD NO.	COUNTY	FINANCIAL PROJECT ID
SR 45	CHARLOTTE	438262-1-52-01

ROADWAY PLAN

SHEET NO. 22

THE OFFICIAL RECORD OF THIS SHEET IS THE ELECTRONIC FILE DIGITALLY SIGNED AND SEALED UNDER RULE 61G15-23.004, F.A.C.

Z:\Shared\Worksets\FDOT\43826215201\Roadway\PLANRD01.dgn : PLANS-21 [SHEET]
KimberlyGlass 9/25/2026 5:54:45 PM

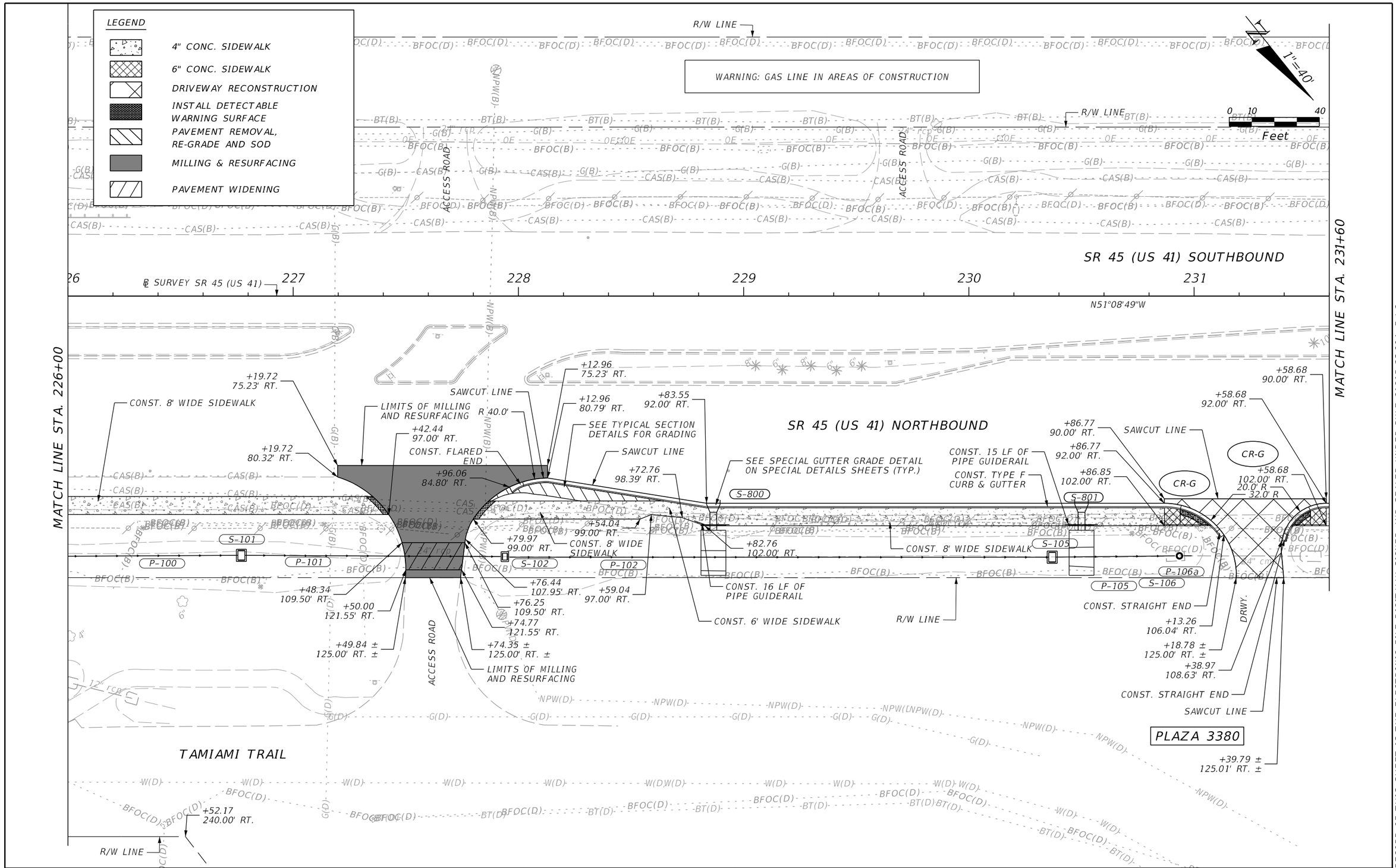

REVISIONS			
DATE	DESCRIPTION	DATE	DESCRIPTION

ENGINEER OF RECORD

MATTHEW ROBERT GIBBS, P.E.
LICENSE NUMBER: 64741
LANDIS, EVANS AND PARTNERS, INC.
300 SOUTH ORANGE AVENUE, SUITE 1125
ORLANDO, FL 32801-3372

STATE OF FLORIDA
DEPARTMENT OF TRANSPORTATION

ROAD NO.	COUNTY	FINANCIAL PROJECT ID
SR 45	CHARLOTTE	438262-1-52-01

ROADWAY PLAN

SHEET NO. 23

THE OFFICIAL RECORD OF THIS SHEET IS THE ELECTRONIC FILE DIGITALLY SIGNED AND SEALED UNDER RULE 61G15-23.004, F.A.C.

Z:\Shared\Worksets\FDOT\43826215201\Roadway\PLANRD01.dgn : PLANS-22 [SHEET]
KimberlyGlass 9/25/2026 5:54:49 PM

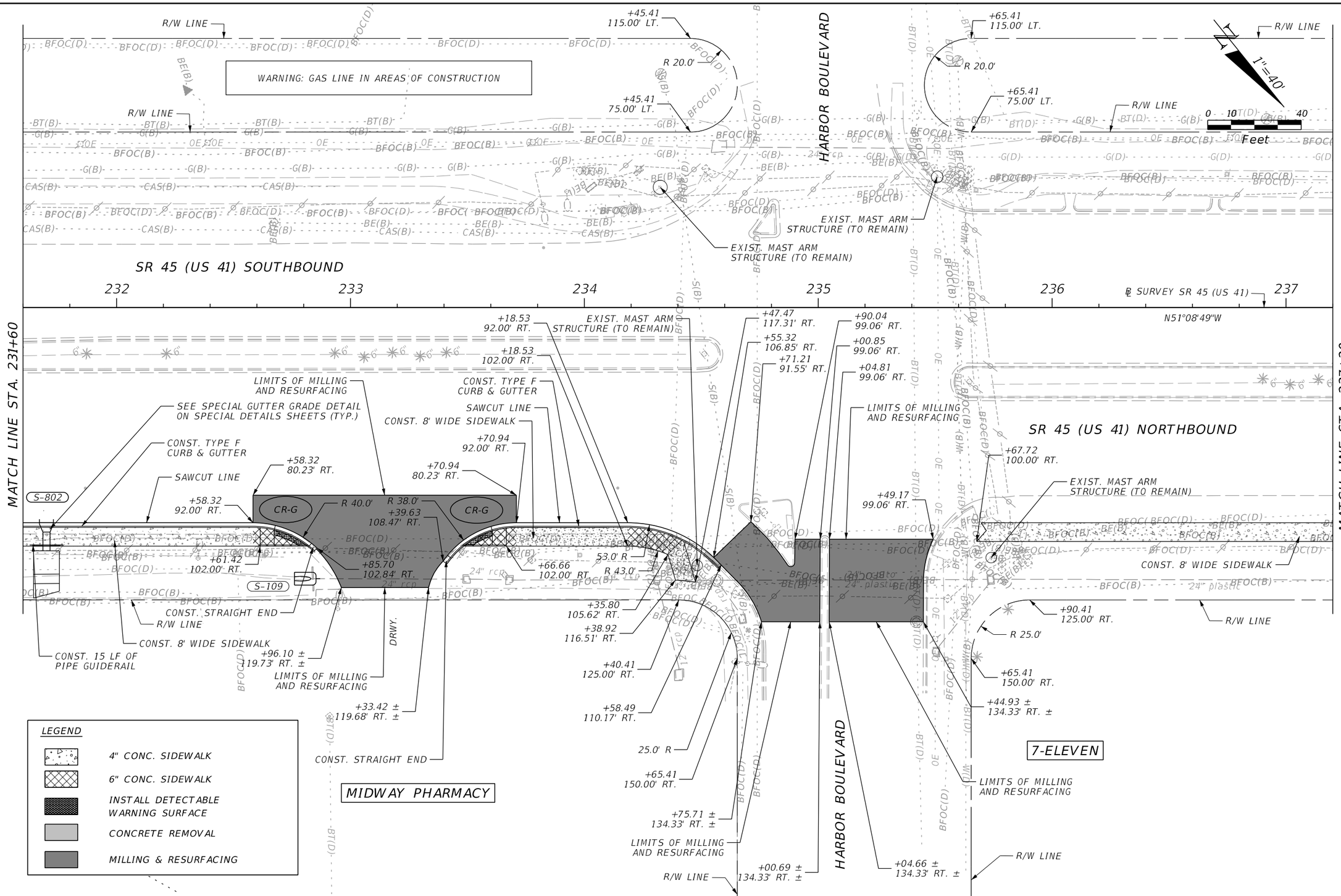

REVISIONS			
DATE	DESCRIPTION	DATE	DESCRIPTION

ENGINEER OF RECORD

MATTHEW ROBERT GIBBS, P.E.
LICENSE NUMBER: 64741
LANDIS, EVANS AND PARTNERS, INC.
300 SOUTH ORANGE AVENUE, SUITE 1125
ORLANDO, FL 32801-3372

STATE OF FLORIDA
DEPARTMENT OF TRANSPORTATION

ROAD NO.	COUNTY	FINANCIAL PROJECT ID
SR 45	CHARLOTTE	438262-1-52-01

ROADWAY PLAN

SHEET NO. 24

THE OFFICIAL RECORD OF THIS SHEET IS THE ELECTRONIC FILE DIGITALLY SIGNED AND SEALED UNDER RULE 61G15-23.004, F.A.C.

Z:\Shared\Worksets\FDOT\43826215201\Roadway\PLANRD01.dgn : PLANS-23 [SHEET]
KimberlyGlass 9/25/2026 5:54:52 PM

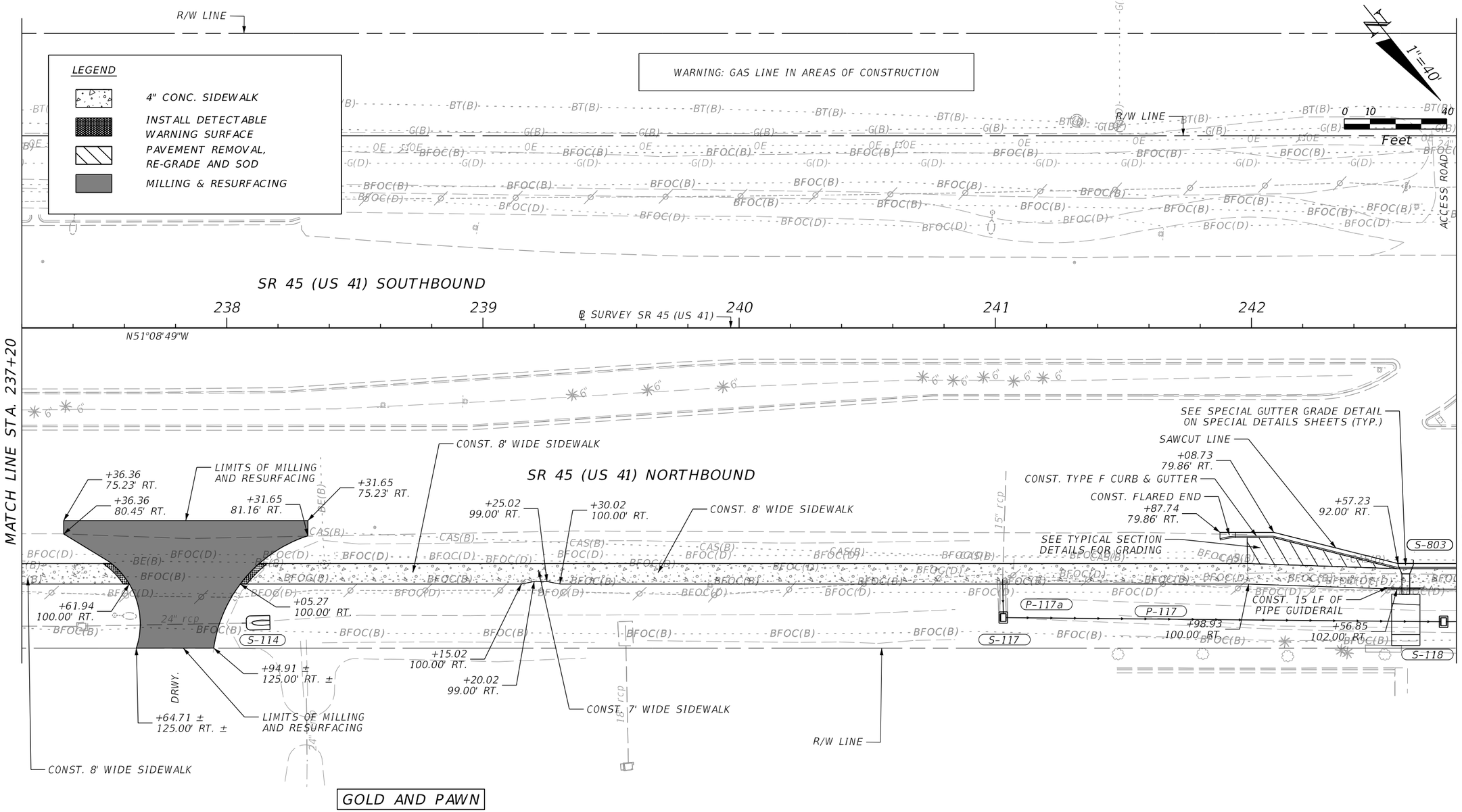

REVISIONS			
DATE	DESCRIPTION	DATE	DESCRIPTION

ENGINEER OF RECORD

MATTHEW ROBERT GIBBS, P.E.
LICENSE NUMBER: 64741
LANDIS, EVANS AND PARTNERS, INC.
300 SOUTH ORANGE AVENUE, SUITE 1125
ORLANDO, FL 32801-3372

STATE OF FLORIDA
DEPARTMENT OF TRANSPORTATION

ROAD NO.	COUNTY	FINANCIAL PROJECT ID
SR 45	CHARLOTTE	438262-1-52-01

ROADWAY PLAN

SHEET NO.
25

THE OFFICIAL RECORD OF THIS SHEET IS THE ELECTRONIC FILE DIGITALLY SIGNED AND SEALED UNDER RULE 61G15-23.004, F.A.C.

Z:\Shared\Worksets\FDOT\43826215201\Roadway\PLANRD01.dgn : PLANS-24 [SHEET]
KimberlyGlass 9/25/2026 5:54:55 PM

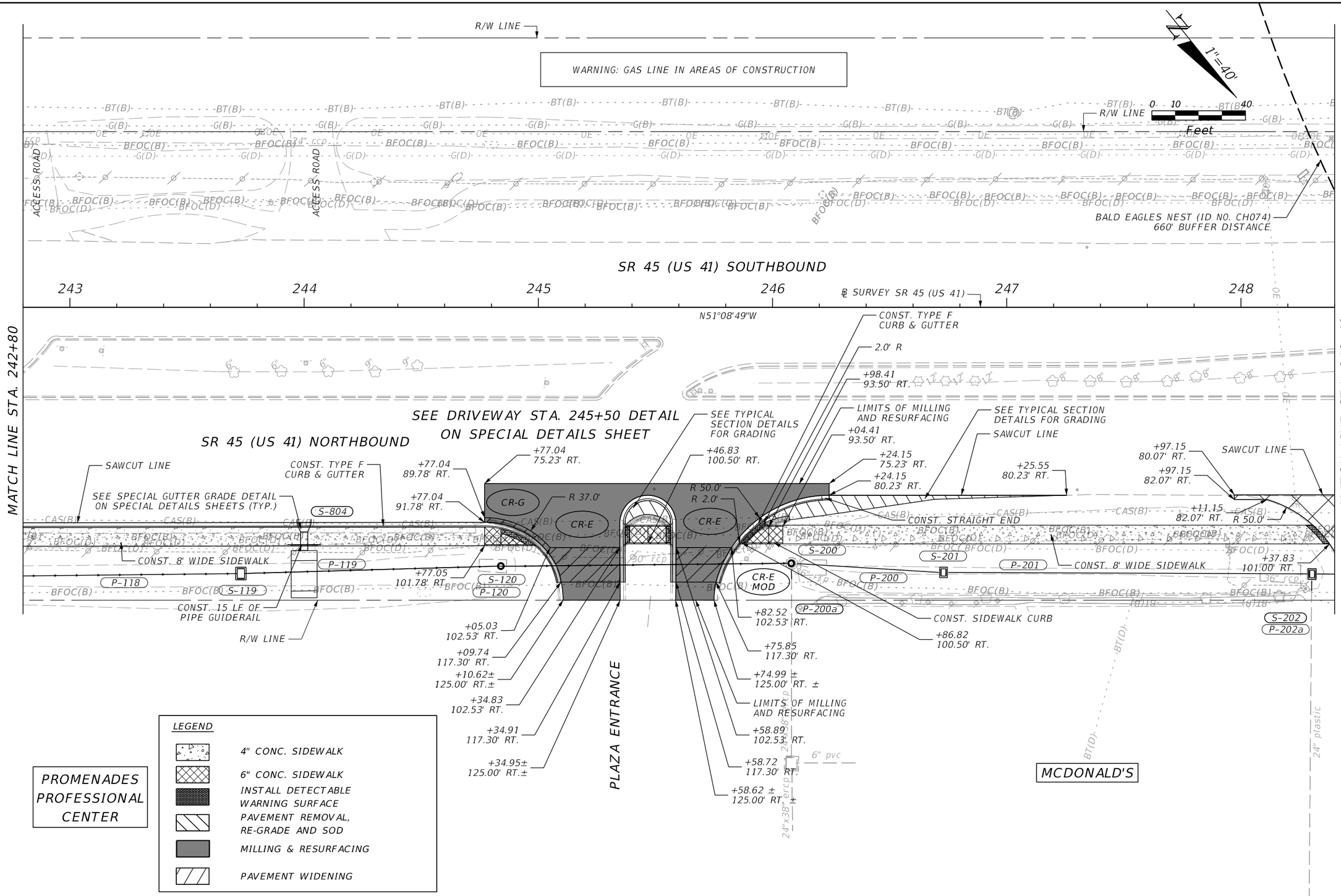

REVISIONS			
DATE	DESCRIPTION	DATE	DESCRIPTION

ENGINEER OF RECORD

MATTHEW ROBERT GIBBS, P.E.
LICENSE NUMBER: 64741
LANDIS, EVANS AND PARTNERS, INC.
300 SOUTH ORANGE AVENUE, SUITE 1125
ORLANDO, FL 32801-3372

STATE OF FLORIDA
DEPARTMENT OF TRANSPORTATION

ROAD NO.	COUNTY	FINANCIAL PROJECT ID
SR 45	CHARLOTTE	438262-1-52-01

ROADWAY PLAN

SHEET NO. 26

THE OFFICIAL RECORD OF THIS SHEET IS THE ELECTRONIC FILE DIGITALLY SIGNED AND SEALED UNDER RULE 61G15-23.004, F.A.C.

Z:\Shared\Worksets\FDOT\43826215201\Roadway\PLANRD01.dgn : PLANS-25 [SHEET]
KimberlyGlass 9/25/2026 5:55:00 PM

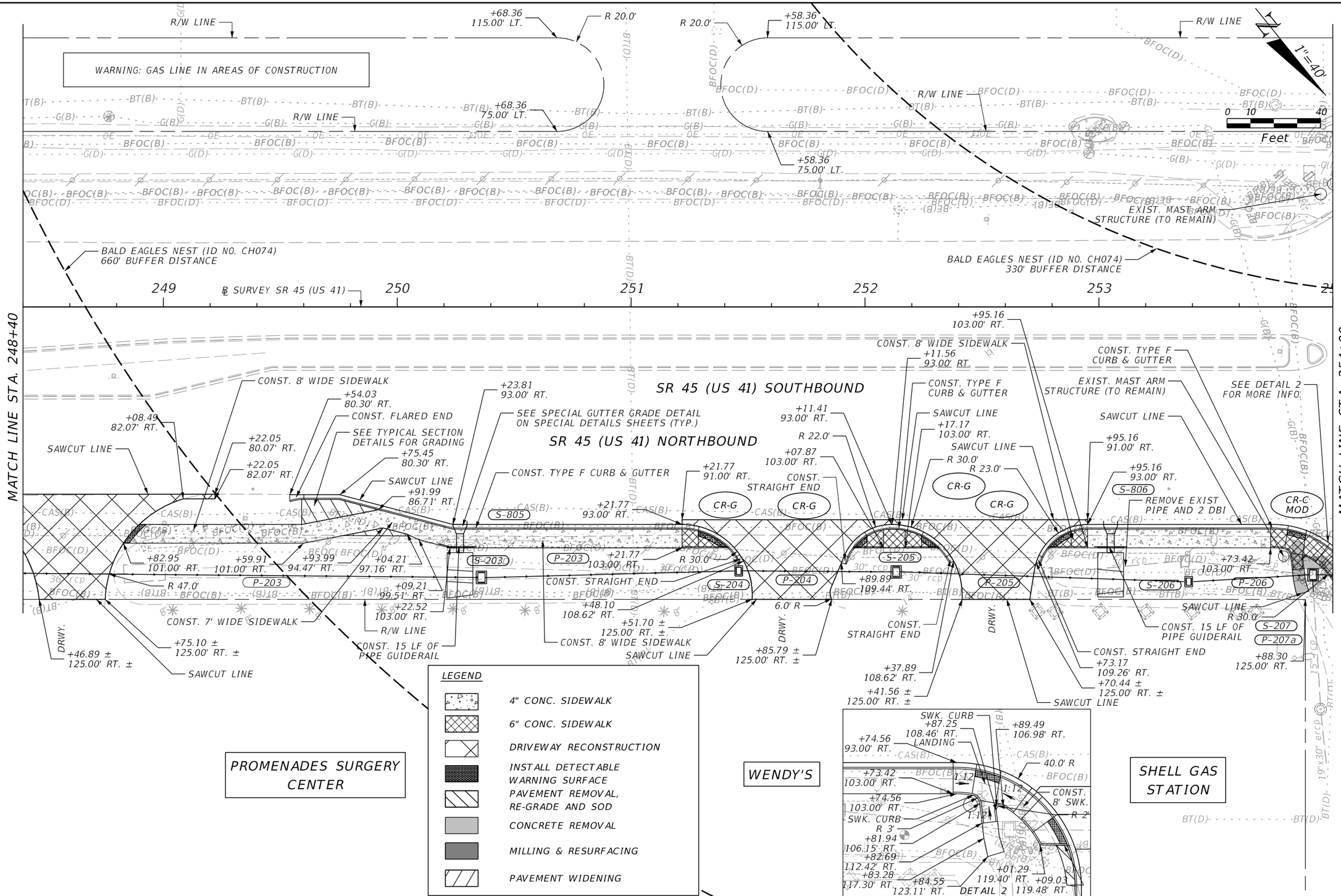

REVISIONS			
DATE	DESCRIPTION	DATE	DESCRIPTION

ENGINEER OF RECORD
MATTHEW ROBERT GIBBS, P.E.
LICENSE NUMBER: 64741
LANDIS, EVANS AND PARTNERS, INC.
300 SOUTH ORANGE AVENUE, SUITE 1125
ORLANDO, FL 32801-3372

STATE OF FLORIDA
DEPARTMENT OF TRANSPORTATION

ROAD NO.	COUNTY	FINANCIAL PROJECT ID
SR 45	CHARLOTTE	438262-1-52-01

ROADWAY PLAN

SHEET NO.
27

THE OFFICIAL RECORD OF THIS SHEET IS THE ELECTRONIC FILE DIGITALLY SIGNED AND SEALED UNDER RULE 61G15-23.004, F.A.C.

Z:\Shared\Worksets\FDOT\43826215201\Roadway\PLANRD01.dgn : PLANS-26 [SHEET]
KimberlyGlass 9/25/2026 5:55:03 PM

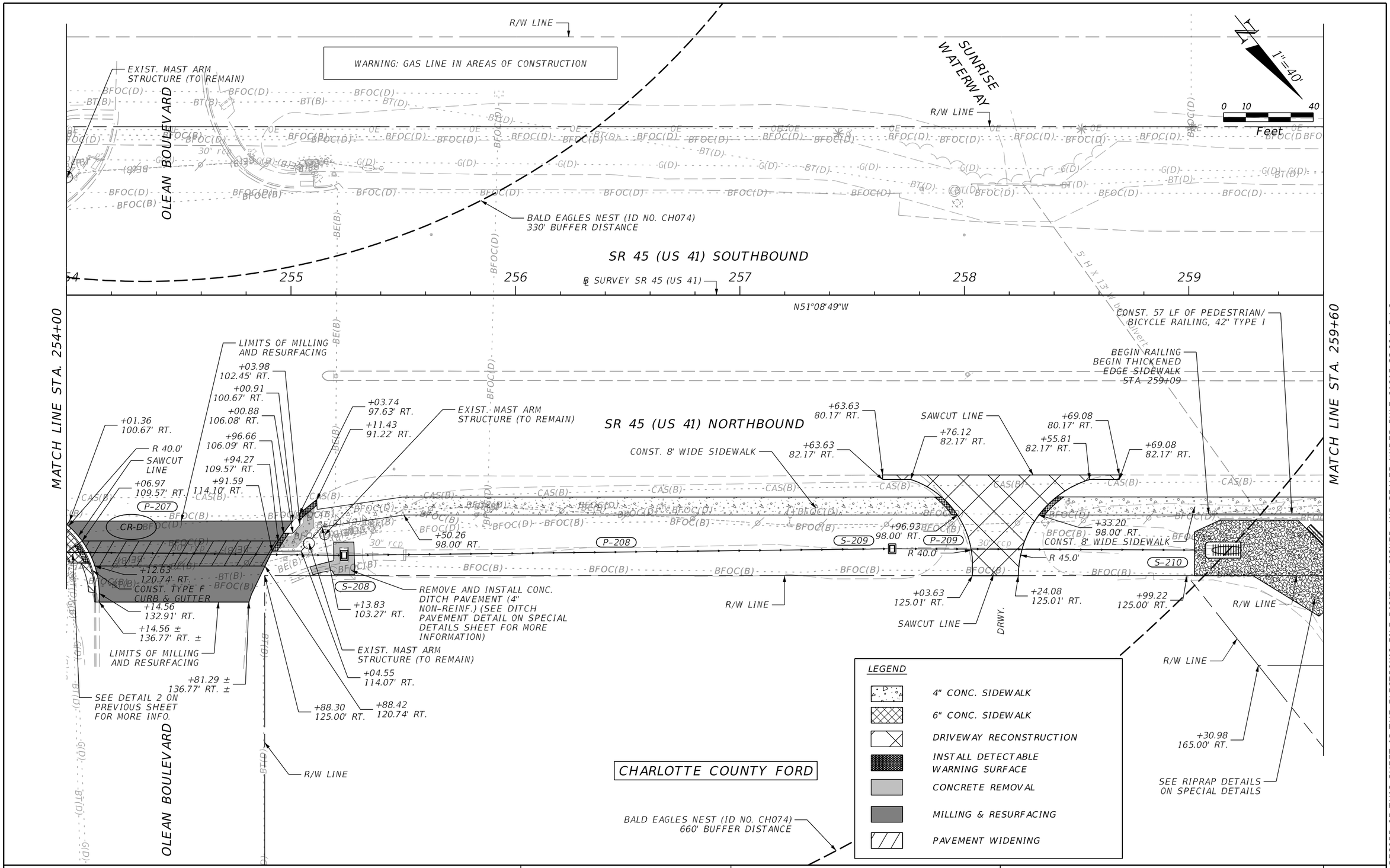

REVISIONS			
DATE	DESCRIPTION	DATE	DESCRIPTION

ENGINEER OF RECORD

MATTHEW ROBERT GIBBS, P.E.
LICENSE NUMBER: 64741
LANDIS, EVANS AND PARTNERS, INC.
300 SOUTH ORANGE AVENUE, SUITE 1125
ORLANDO, FL 32801-3372

STATE OF FLORIDA
DEPARTMENT OF TRANSPORTATION

ROAD NO.	COUNTY	FINANCIAL PROJECT ID
SR 45	CHARLOTTE	438262-1-52-01

ROADWAY PLAN

SHEET NO. 28

THE OFFICIAL RECORD OF THIS SHEET IS THE ELECTRONIC FILE DIGITALLY SIGNED AND SEALED UNDER RULE 61G15-23.004, F.A.C.

Z:\Shared\Worksets\FDOT\43826215201\Roadway\PLANRD01.dgn : PLANS-27 [SHEET]
KimberlyGlass 9/25/2026 5:55:09 PM

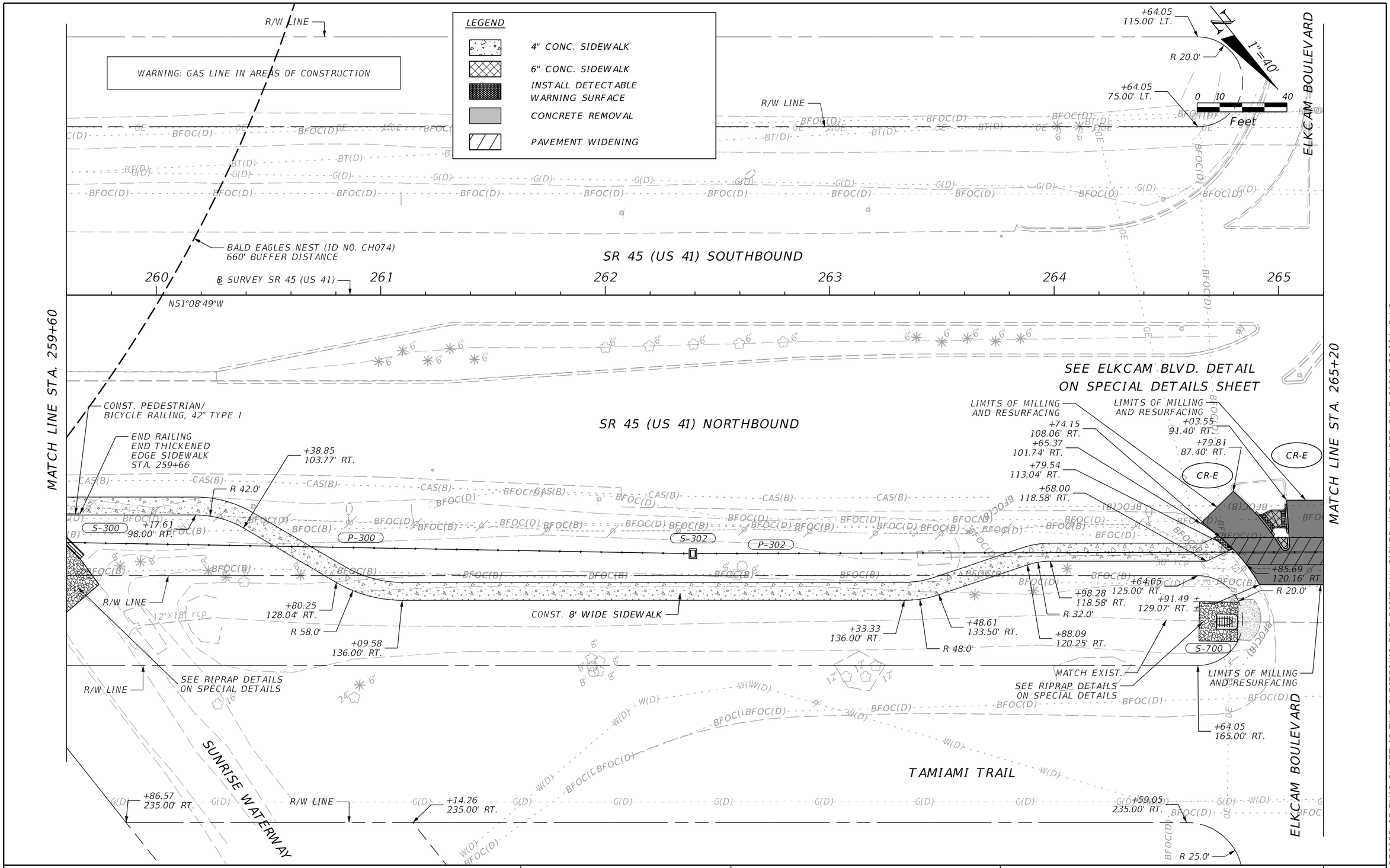

REVISIONS			
DATE	DESCRIPTION	DATE	DESCRIPTION

ENGINEER OF RECORD

MATTHEW ROBERT GIBBS, P.E.
LICENSE NUMBER: 64741
LANDIS, EVANS AND PARTNERS, INC.
300 SOUTH ORANGE AVENUE, SUITE 1125
ORLANDO, FL 32801-3372

STATE OF FLORIDA
DEPARTMENT OF TRANSPORTATION

ROAD NO.	COUNTY	FINANCIAL PROJECT ID
SR 45	CHARLOTTE	438262-1-52-01

ROADWAY PLAN

SHEET NO. 29

THE OFFICIAL RECORD OF THIS SHEET IS THE ELECTRONIC FILE DIGITALLY SIGNED AND SEALED UNDER RULE 61G15-23.004, F.A.C.

Z:\Shared\Worksets\FDOT\43826215201\Roadway\PLANRD01.dgn : PLANS-28 [SHEET]
KimberlyGlass 9/25/2026 5:55:13 PM



REVISIONS			
DATE	DESCRIPTION	DATE	DESCRIPTION

ENGINEER OF RECORD

MATTHEW ROBERT GIBBS, P.E.
LICENSE NUMBER: 64741
LANDIS, EVANS AND PARTNERS, INC.
300 SOUTH ORANGE AVENUE, SUITE 1125
ORLANDO, FL 32801-3372

STATE OF FLORIDA
DEPARTMENT OF TRANSPORTATION

ROAD NO.	COUNTY	FINANCIAL PROJECT ID
SR 45	CHARLOTTE	438262-1-52-01

ROADWAY PLAN

SHEET NO.
30

THE OFFICIAL RECORD OF THIS SHEET IS THE ELECTRONIC FILE DIGITALLY SIGNED AND SEALED UNDER RULE 61G15-23.004, F.A.C.

Z:\Shared\Worksets\FDOT\43826215201\Roadway\PLANRD01.dgn : PLANS-29 [SHEET]
KimberlyGlass 9/25/2026 5:55:16 PM

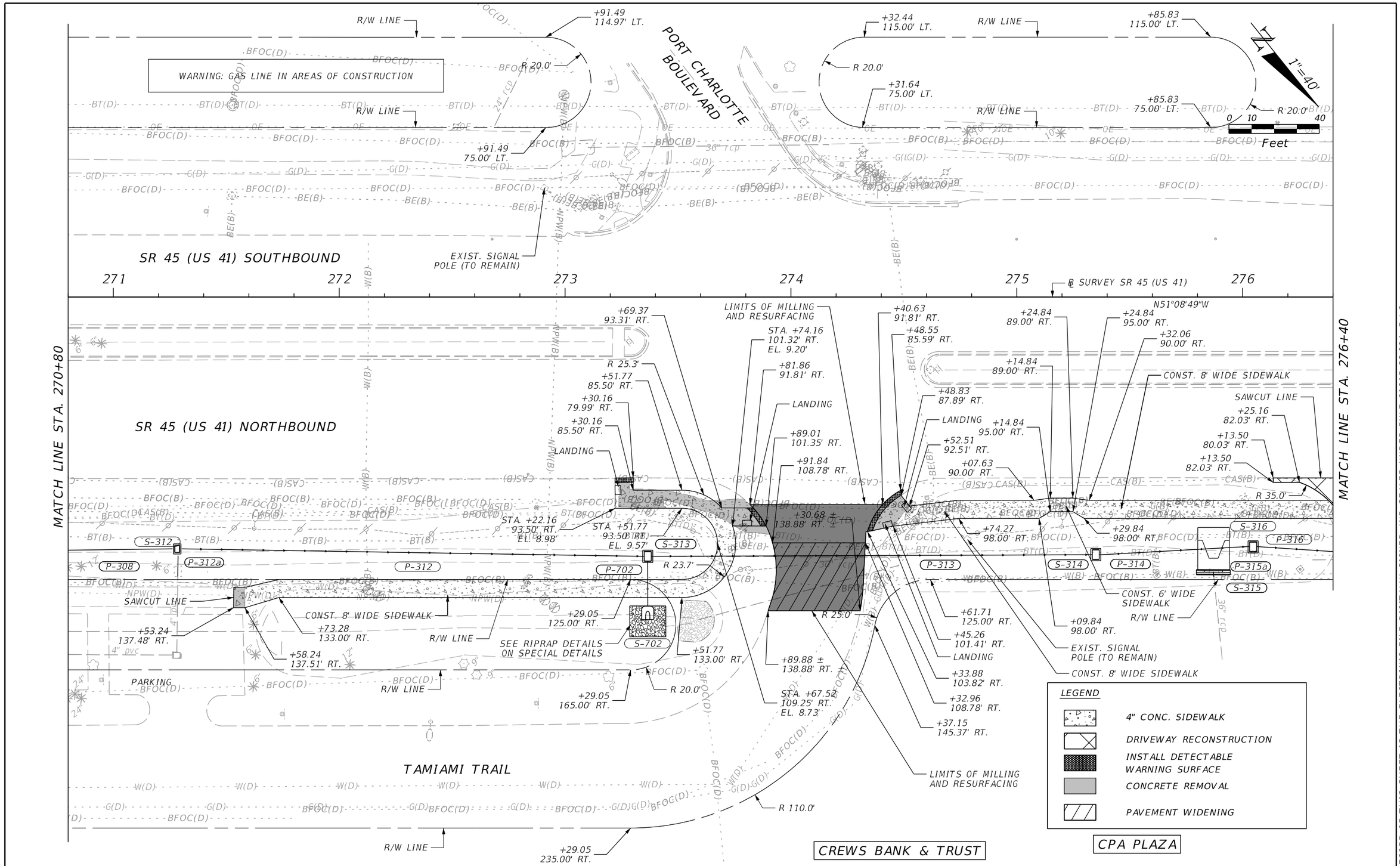

REVISIONS			
DATE	DESCRIPTION	DATE	DESCRIPTION

ENGINEER OF RECORD

MATTHEW ROBERT GIBBS, P.E.
LICENSE NUMBER: 64741
LANDIS, EVANS AND PARTNERS, INC.
300 SOUTH ORANGE AVENUE, SUITE 1125
ORLANDO, FL 32801-3372

STATE OF FLORIDA
DEPARTMENT OF TRANSPORTATION

ROAD NO.	COUNTY	FINANCIAL PROJECT ID
SR 45	CHARLOTTE	438262-1-52-01

ROADWAY PLAN

SHEET NO. 31

THE OFFICIAL RECORD OF THIS SHEET IS THE ELECTRONIC FILE DIGITALLY SIGNED AND SEALED UNDER RULE 61G15-23.004, F.A.C.

Z:\Shared\Worksets\FDOT\43826215201\Roadway\PLANRD01.dgn : PLANS-30 [SHEET]
KimberlyGlass 9/25/2026 5:55:19 PM

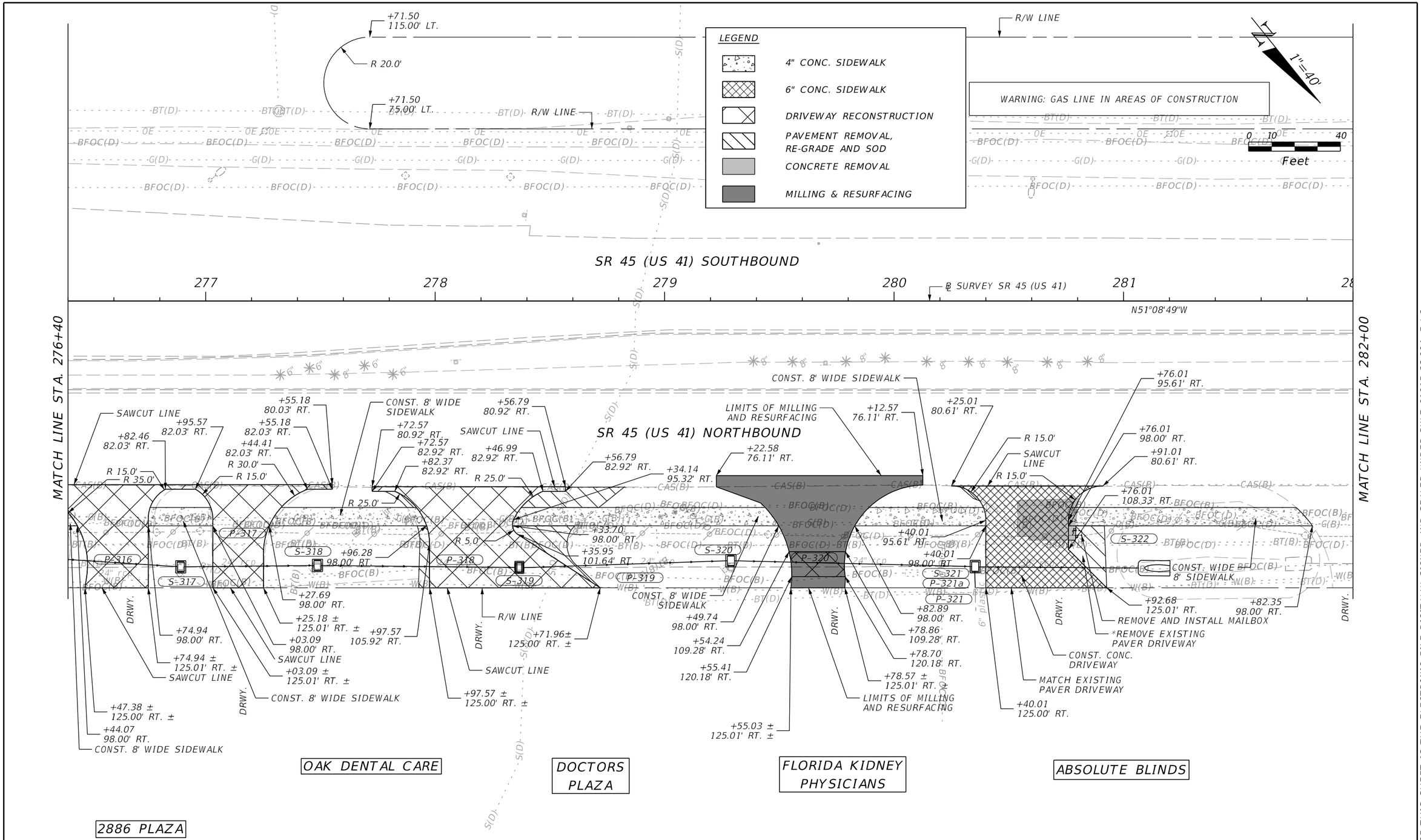

REVISIONS			
DATE	DESCRIPTION	DATE	DESCRIPTION

ENGINEER OF RECORD

MATTHEW ROBERT GIBBS, P.E.
LICENSE NUMBER: 64741
LANDIS, EVANS AND PARTNERS, INC.
300 SOUTH ORANGE AVENUE, SUITE 1125
ORLANDO, FL 32801-3372

STATE OF FLORIDA
DEPARTMENT OF TRANSPORTATION

ROAD NO.	COUNTY	FINANCIAL PROJECT ID
SR 45	CHARLOTTE	438262-1-52-01

ROADWAY PLAN

SHEET NO. 32

THE OFFICIAL RECORD OF THIS SHEET IS THE ELECTRONIC FILE DIGITALLY SIGNED AND SEALED UNDER RULE 61G15-23.004, F.A.C.

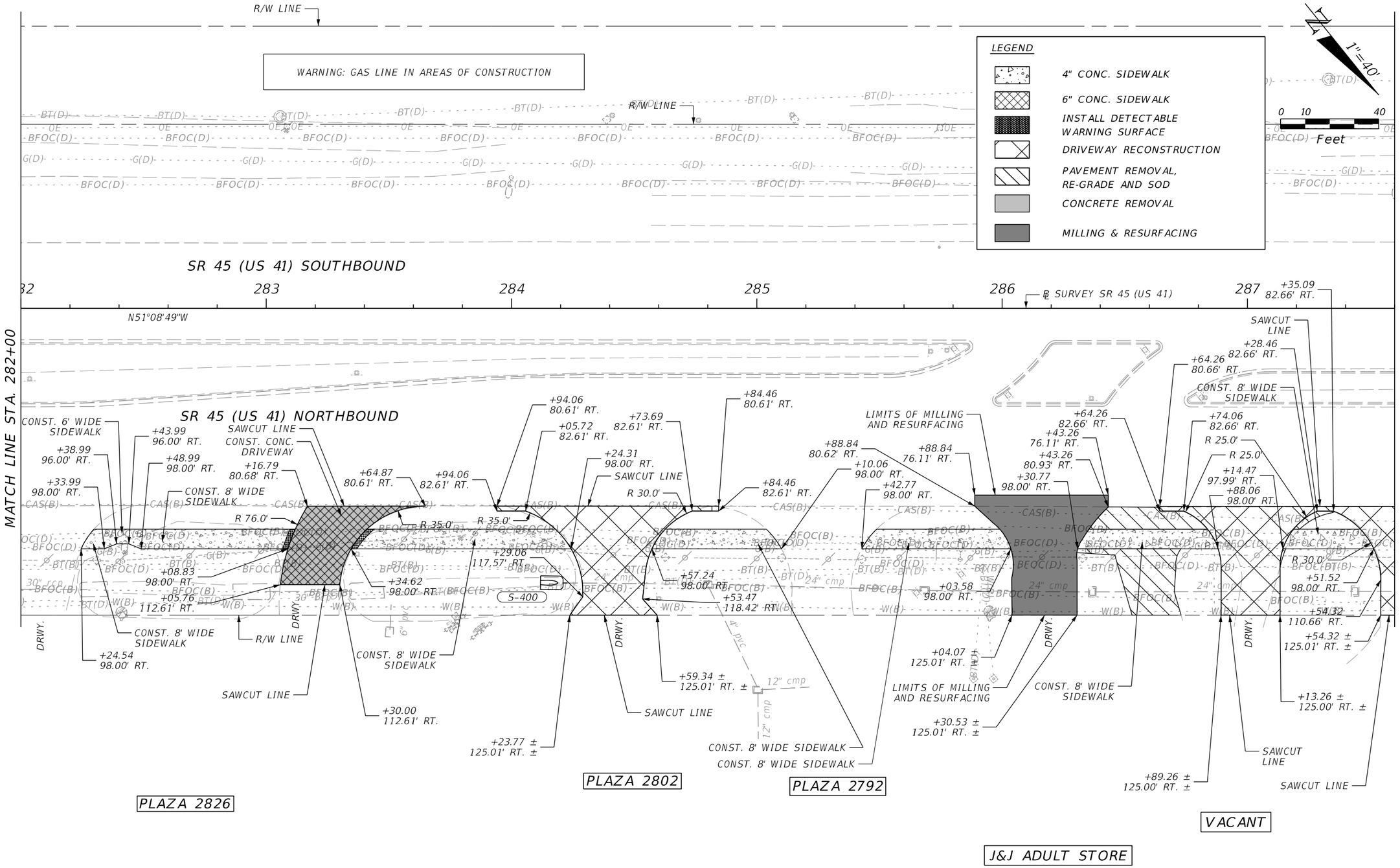

REVISIONS			
DATE	DESCRIPTION	DATE	DESCRIPTION

ENGINEER OF RECORD

MATTHEW ROBERT GIBBS, P.E.
LICENSE NUMBER: 64741
LANDIS, EVANS AND PARTNERS, INC.
300 SOUTH ORANGE AVENUE, SUITE 1125
ORLANDO, FL 32801-3372

STATE OF FLORIDA
DEPARTMENT OF TRANSPORTATION

ROAD NO.	COUNTY	FINANCIAL PROJECT ID
SR 45	CHARLOTTE	438262-1-52-01

ROADWAY PLAN

SHEET NO. 33

THE OFFICIAL RECORD OF THIS SHEET IS THE ELECTRONIC FILE DIGITALLY SIGNED AND SEALED UNDER RULE 61G15-23.004, F.A.C.

Z:\Shared\Worksets\FDOT\43826215201\Roadway\PLANRD01.dgn : PLANS-32 [SHEET]
KimberlyGlass 9/25/2026 5:55:28 PM

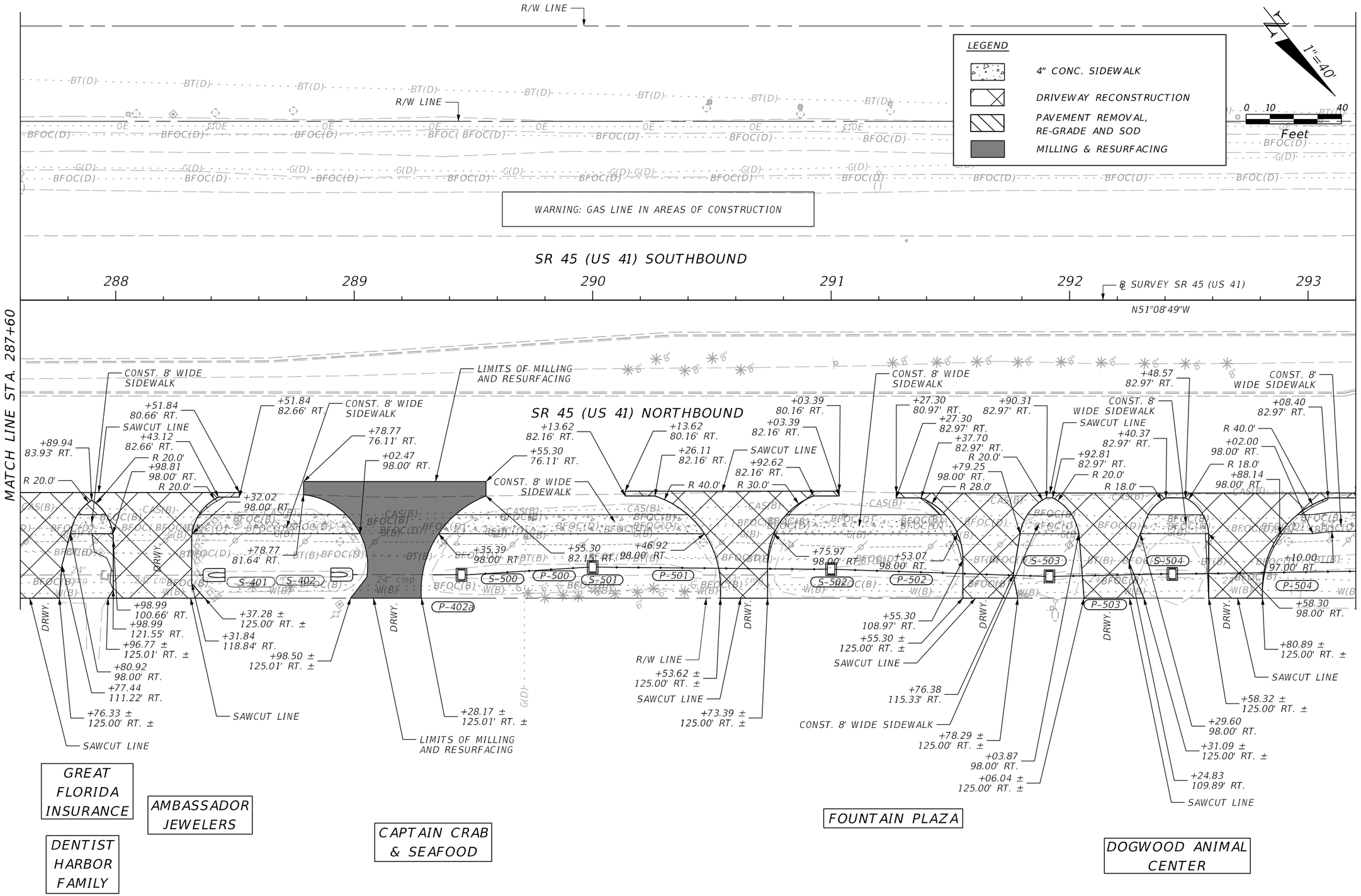

REVISIONS			
DATE	DESCRIPTION	DATE	DESCRIPTION

ENGINEER OF RECORD

MATTHEW ROBERT GIBBS, P.E.
LICENSE NUMBER: 64741
LANDIS, EVANS AND PARTNERS, INC.
300 SOUTH ORANGE AVENUE, SUITE 1125
ORLANDO, FL 32801-3372

STATE OF FLORIDA
DEPARTMENT OF TRANSPORTATION

ROAD NO.	COUNTY	FINANCIAL PROJECT ID
SR 45	CHARLOTTE	438262-1-52-01

ROADWAY PLAN

SHEET NO. 34

THE OFFICIAL RECORD OF THIS SHEET IS THE ELECTRONIC FILE DIGITALLY SIGNED AND SEALED UNDER RULE 61G15-23.004, F.A.C.

Z:\Shared\Worksets\FDOT\43826215201\Roadway\PLANRD01.dgn : PLANS-33 [SHEET]
KimberlyGlass 9/25/2026 5:55:32 PM

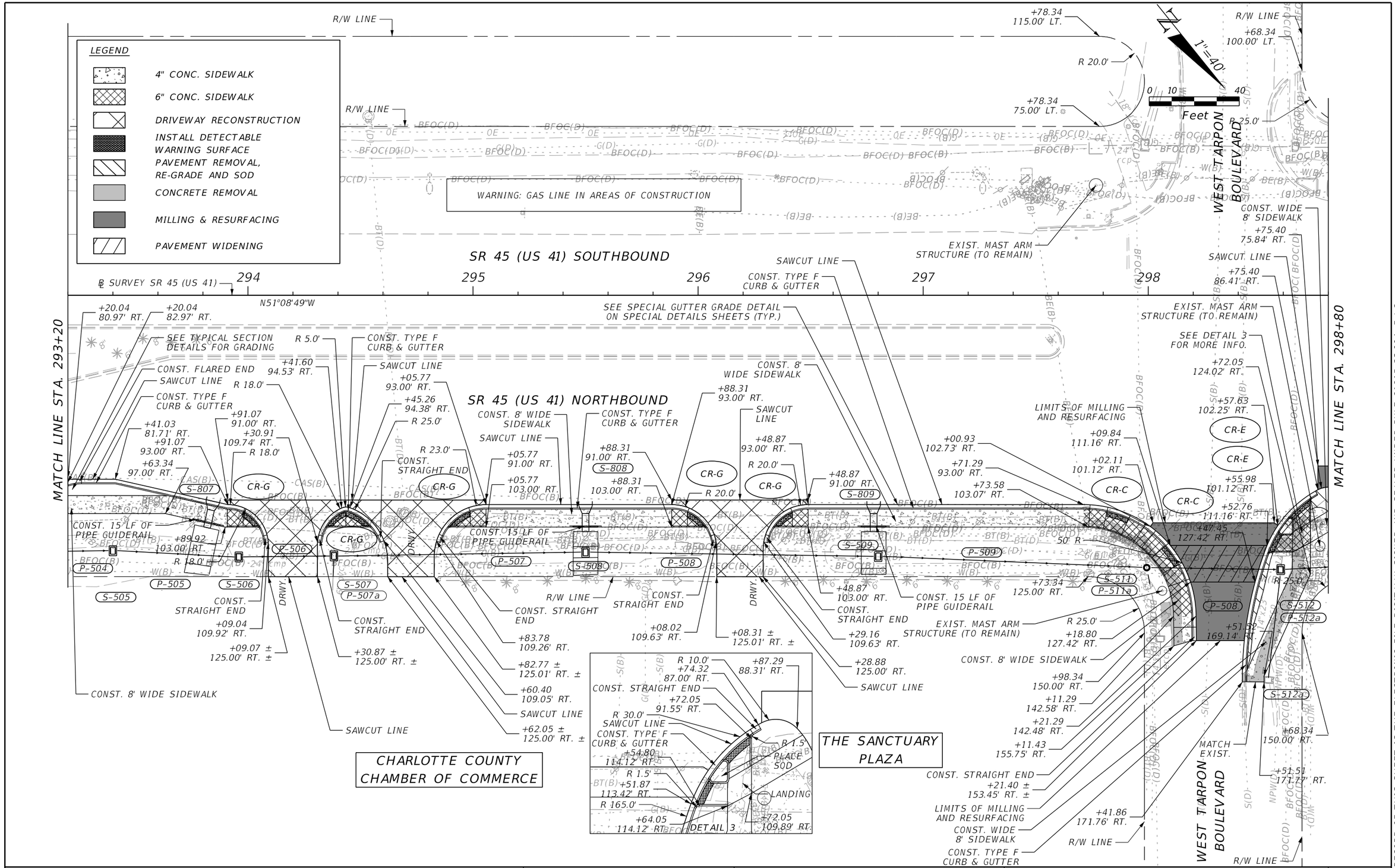

REVISIONS			
DATE	DESCRIPTION	DATE	DESCRIPTION

ENGINEER OF RECORD
MATTHEW ROBERT GIBBS, P.E.
LICENSE NUMBER: 64741
LANDIS, EVANS AND PARTNERS, INC.
300 SOUTH ORANGE AVENUE, SUITE 1125
ORLANDO, FL 32801-3372

STATE OF FLORIDA
DEPARTMENT OF TRANSPORTATION

ROAD NO.	COUNTY	FINANCIAL PROJECT ID
SR 45	CHARLOTTE	438262-1-52-01

ROADWAY PLAN

SHEET NO. 35

THE OFFICIAL RECORD OF THIS SHEET IS THE ELECTRONIC FILE DIGITALLY SIGNED AND SEALED UNDER RULE 61G15-23.004, F.A.C.

Z:\Shared\Worksets\FDOT\43826215201\Roadway\PLANRD01.dgn : PLANS-34 [SHEET]
KimberlyGlass 9/25/2026 5:55:37 PM

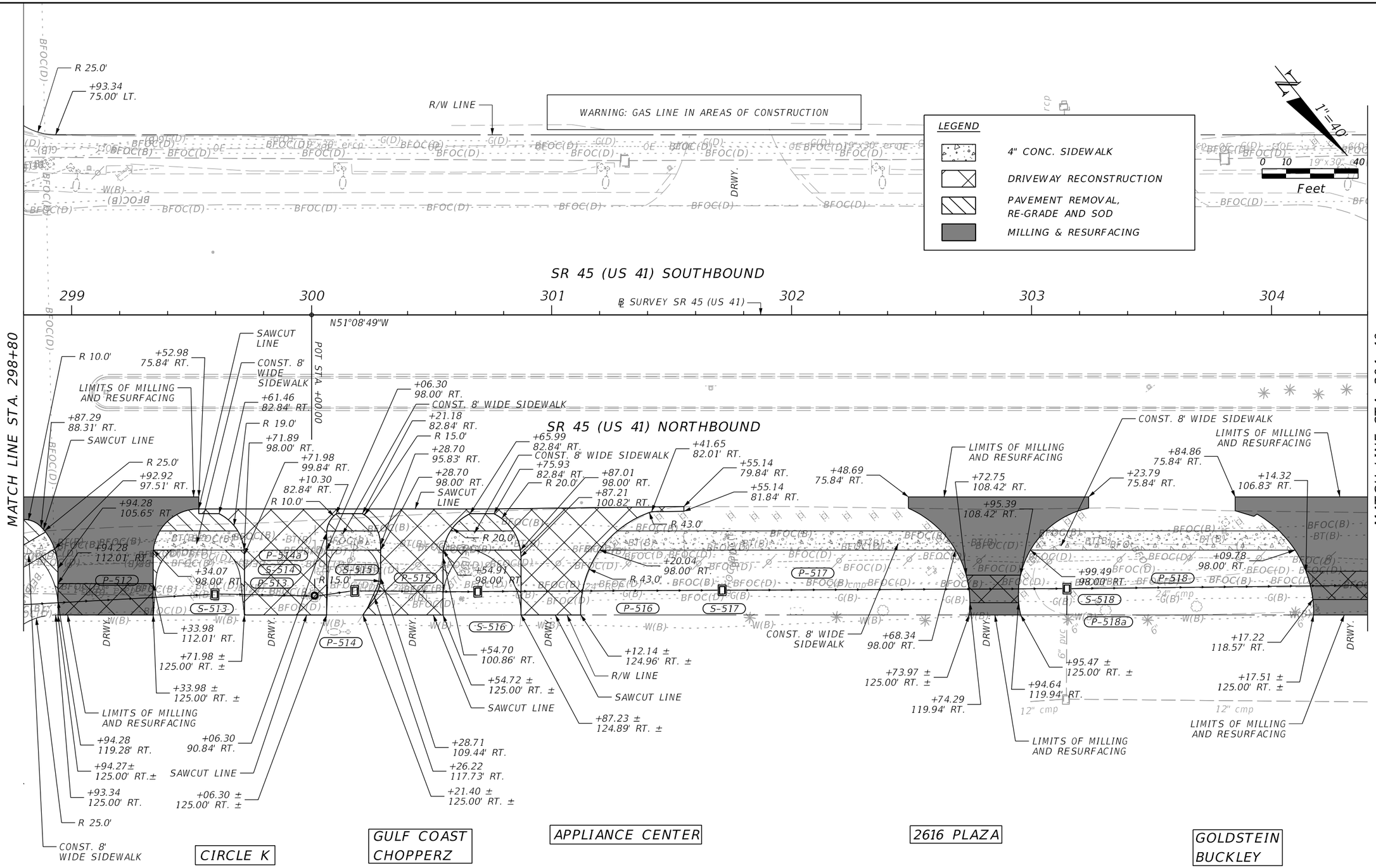

REVISIONS			
DATE	DESCRIPTION	DATE	DESCRIPTION

ENGINEER OF RECORD

MATTHEW ROBERT GIBBS, P.E.
LICENSE NUMBER: 64741
LANDIS, EVANS AND PARTNERS, INC.
300 SOUTH ORANGE AVENUE, SUITE 1125
ORLANDO, FL 32801-3372

STATE OF FLORIDA
DEPARTMENT OF TRANSPORTATION

ROAD NO.	COUNTY	FINANCIAL PROJECT ID
SR 45	CHARLOTTE	438262-1-52-01

ROADWAY PLAN

SHEET NO. 36

THE OFFICIAL RECORD OF THIS SHEET IS THE ELECTRONIC FILE DIGITALLY SIGNED AND SEALED UNDER RULE 61G15-23.004, F.A.C.

Z:\Shared\Worksets\FDOT\43826215201\Roadway\PLANRD01.dgn : PLANS-35 [SHEET]
KimberlyGlass 9/25/2026 5:55:41 PM

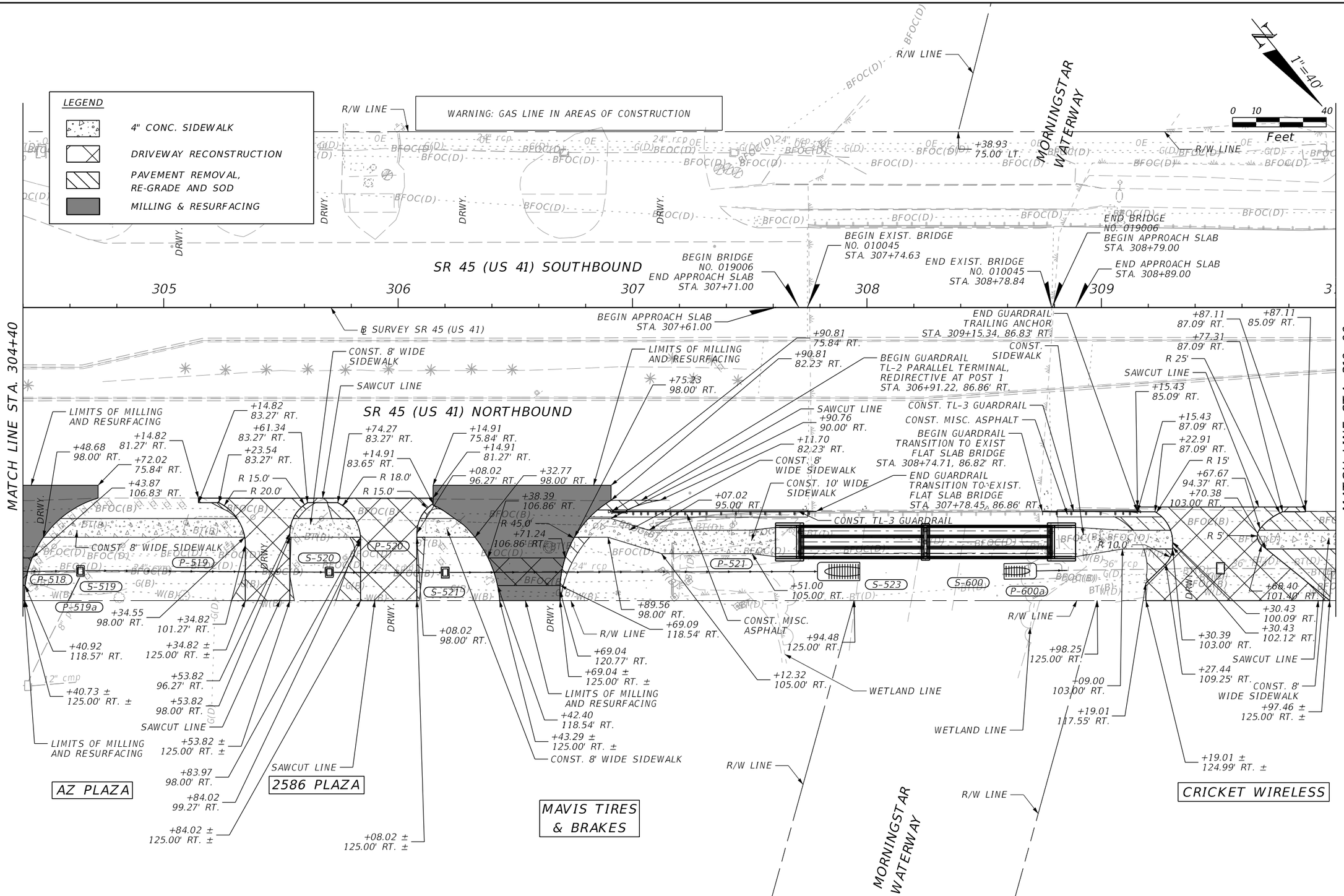

REVISIONS			
DATE	DESCRIPTION	DATE	DESCRIPTION

ENGINEER OF RECORD
MATTHEW ROBERT GIBBS, P.E.
LICENSE NUMBER: 64741
LANDIS, EVANS AND PARTNERS, INC.
300 SOUTH ORANGE AVENUE, SUITE 1125
ORLANDO, FL 32801-3372

STATE OF FLORIDA
DEPARTMENT OF TRANSPORTATION

ROAD NO.	COUNTY	FINANCIAL PROJECT ID
SR 45	CHARLOTTE	438262-1-52-01

ROADWAY PLAN

SHEET NO. 37

THE OFFICIAL RECORD OF THIS SHEET IS THE ELECTRONIC FILE DIGITALLY SIGNED AND SEALED UNDER RULE 61G15-23.004, F.A.C.

Z:\Shared\Worksets\FDOT\43826215201\Roadway\PLANRD01.dgn : PLANS-36 [SHEET]
KimberlyGlass 9/25/2026 5:55:45 PM

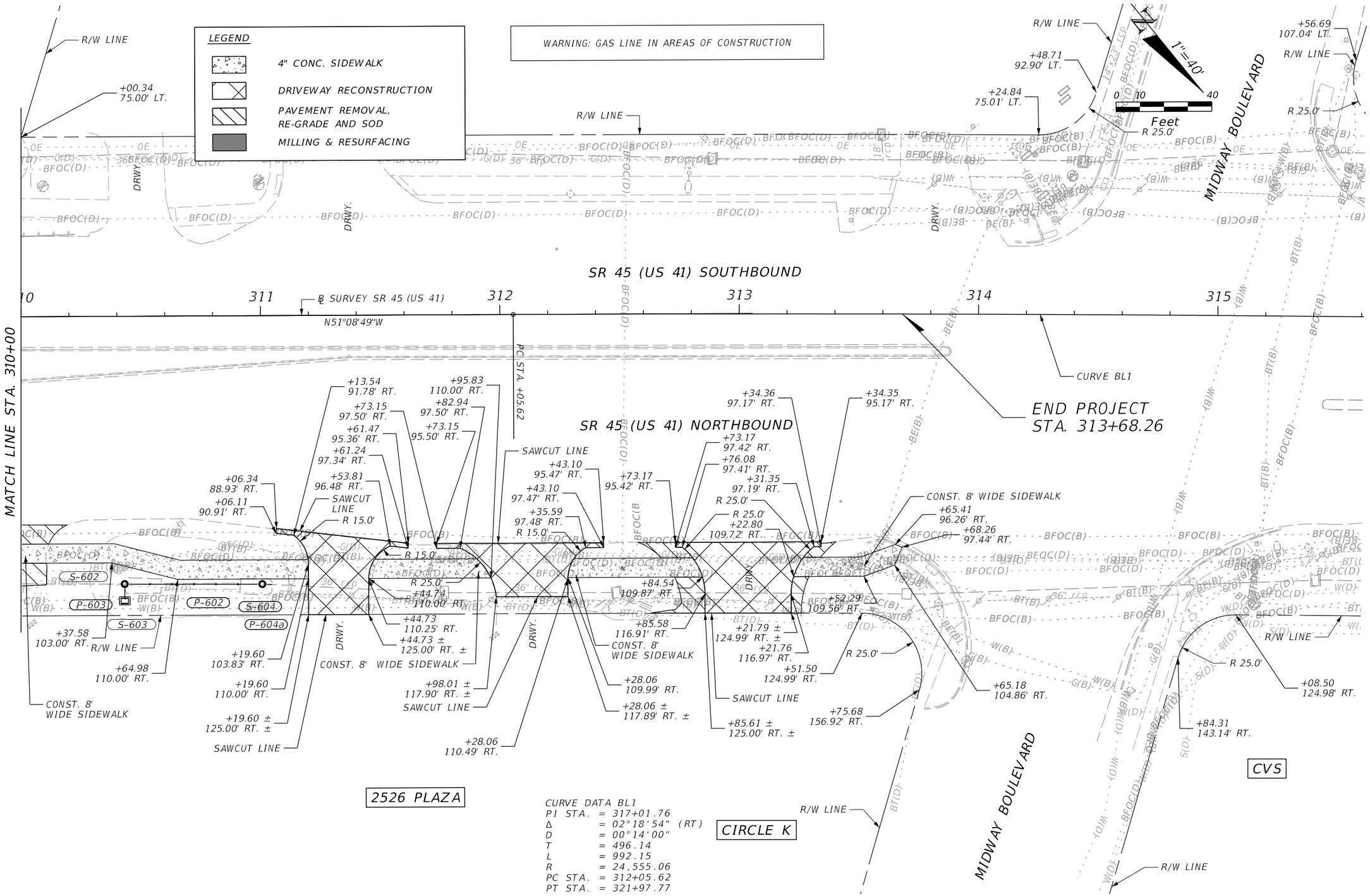

CURVE DATA BL1
PI STA. = 317+01.76
Δ = 02°18'54" (RT)
D = 00°14'00"
T = 496.14
L = 992.15
R = 24,555.06
PC STA. = 312+05.62
PT STA. = 321+97.77

REVISIONS			
DATE	DESCRIPTION	DATE	DESCRIPTION

ENGINEER OF RECORD
MATTHEW ROBERT GIBBS, P.E.
LICENSE NUMBER: 64741
LANDIS, EVANS AND PARTNERS, INC.
300 SOUTH ORANGE AVENUE, SUITE 1125
ORLANDO, FL 32801-3372

STATE OF FLORIDA
DEPARTMENT OF TRANSPORTATION

ROAD NO.	COUNTY	FINANCIAL PROJECT ID
SR 45	CHARLOTTE	438262-1-52-01

ROADWAY PLAN

SHEET NO. 38

THE OFFICIAL RECORD OF THIS SHEET IS THE ELECTRONIC FILE DIGITALLY SIGNED AND SEALED UNDER RULE 61G15-23.004, F.A.C.

Z:\Shared\Worksets\FDOT\4382615201\Roadway\PLANRD01.dgn : PLANS-37 [SHEET]
KimberlyGlass 9/25/2026 5:55:48 PM

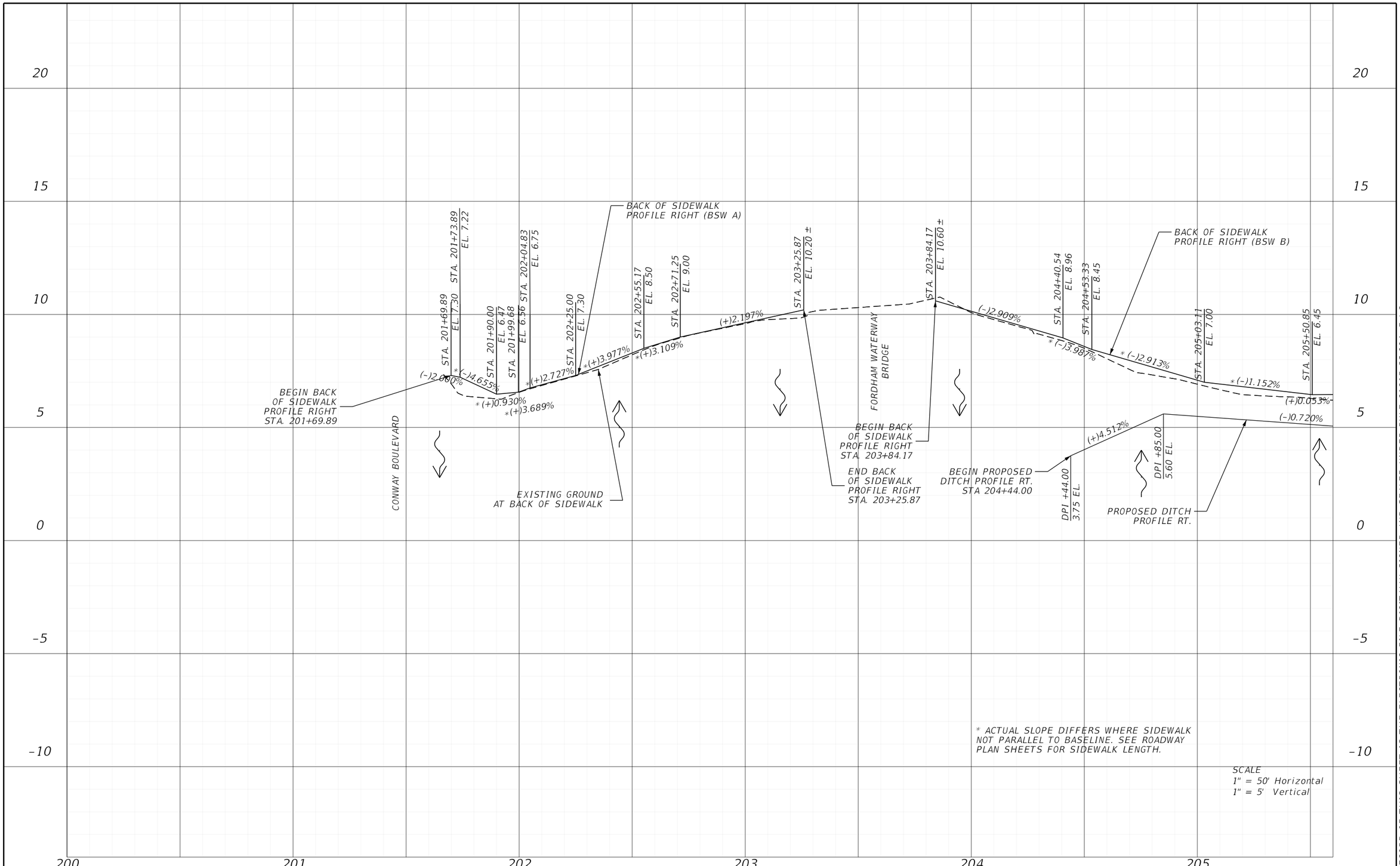

REVISIONS			
DATE	DESCRIPTION	DATE	DESCRIPTION

ENGINEER OF RECORD

MATTHEW ROBERT GIBBS, P.E.
LICENSE NUMBER: 64741
LANDIS, EVANS AND PARTNERS, INC.
300 SOUTH ORANGE AVENUE, SUITE 1125
ORLANDO, FL 32801-3372

STATE OF FLORIDA
DEPARTMENT OF TRANSPORTATION

ROAD NO.	COUNTY	FINANCIAL PROJECT ID
SR 45	CHARLOTTE	438262-1-52-01

BACK OF SIDEWALK PROFILE

SHEET NO.
39

THE OFFICIAL RECORD OF THIS SHEET IS THE ELECTRONIC FILE DIGITALLY SIGNED AND SEALED UNDER RULE 61G15-23.004, F.A.C.

Z:\Shared\Worksets\FDOT\43826215201\Roadway\PROFRD01.dgn : BSW - PROFILE 1 [SHEET]
KimberlyGlass 9/24/2026 10:15:15 PM

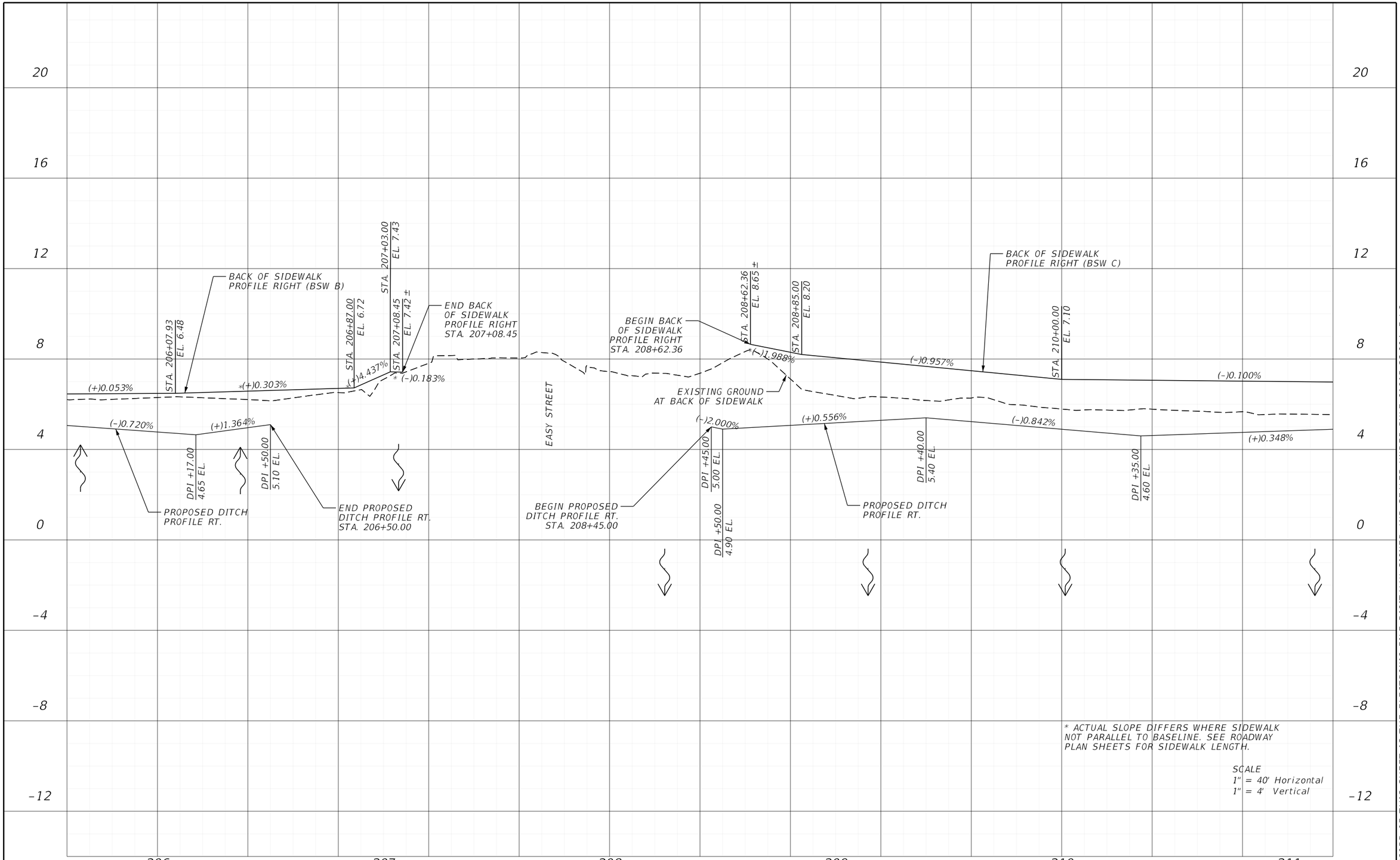

REVISIONS			
DATE	DESCRIPTION	DATE	DESCRIPTION

ENGINEER OF RECORD

MATTHEW ROBERT GIBBS, P.E.
LICENSE NUMBER: 64741
LANDIS, EVANS AND PARTNERS, INC.
300 SOUTH ORANGE AVENUE, SUITE 1125
ORLANDO, FL 32801-3372

STATE OF FLORIDA
DEPARTMENT OF TRANSPORTATION

ROAD NO.	COUNTY	FINANCIAL PROJECT ID
SR 45	CHARLOTTE	438262-1-52-01

BACK OF SIDEWALK PROFILE

SHEET NO.
40

THE OFFICIAL RECORD OF THIS SHEET IS THE ELECTRONIC FILE DIGITALLY SIGNED AND SEALED UNDER RULE 61G15-23.004, F.A.C.

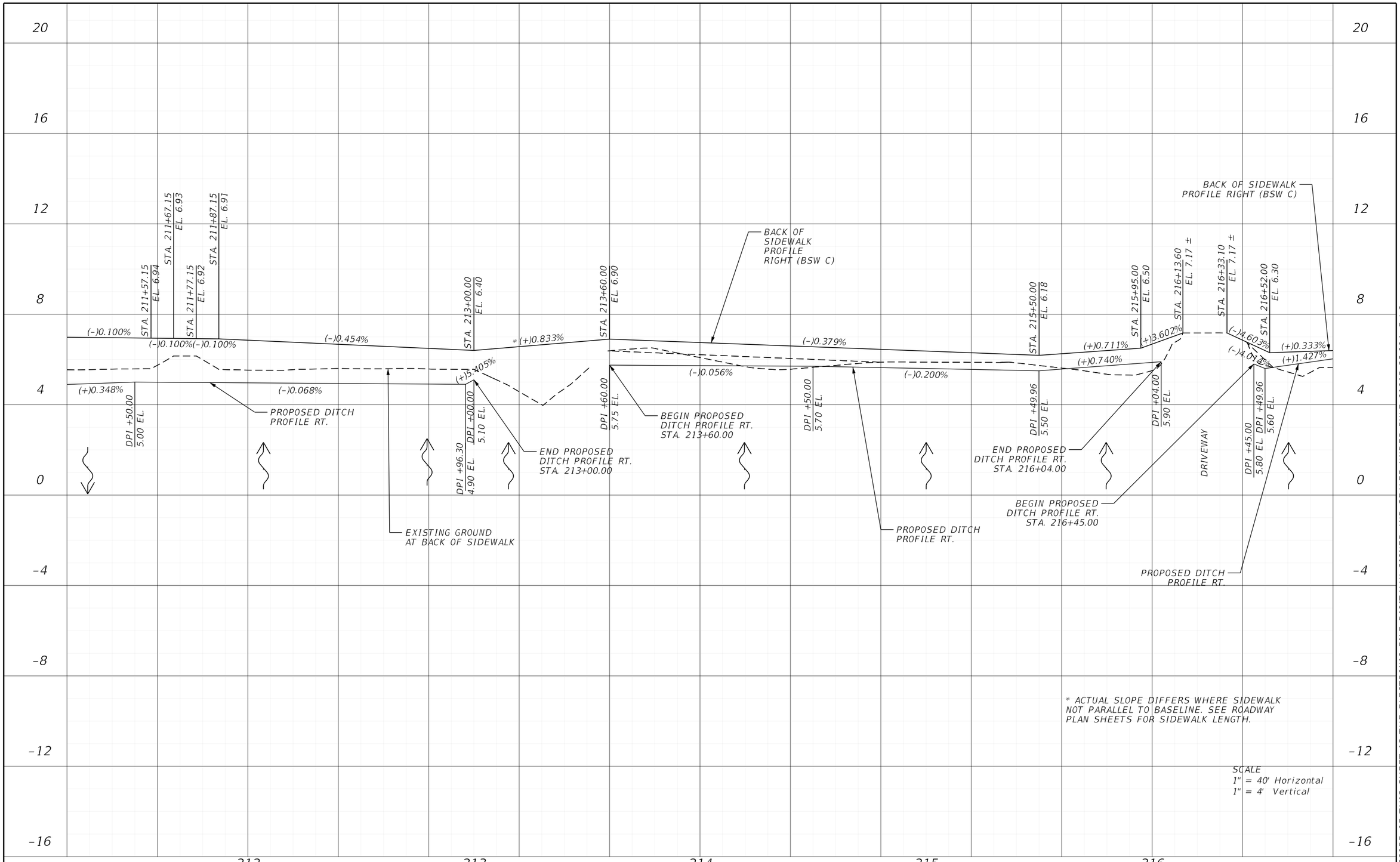

REVISIONS			
DATE	DESCRIPTION	DATE	DESCRIPTION

ENGINEER OF RECORD

MATTHEW ROBERT GIBBS, P.E.
LICENSE NUMBER: 64741
LANDIS, EVANS AND PARTNERS, INC.
300 SOUTH ORANGE AVENUE, SUITE 1125
ORLANDO, FL 32801-3372

STATE OF FLORIDA
DEPARTMENT OF TRANSPORTATION

ROAD NO.	COUNTY	FINANCIAL PROJECT ID
SR 45	CHARLOTTE	438262-1-52-01

BACK OF SIDEWALK PROFILE

SHEET NO.
41

THE OFFICIAL RECORD OF THIS SHEET IS THE ELECTRONIC FILE DIGITALLY SIGNED AND SEALED UNDER RULE 61G15-23.004, F.A.C.

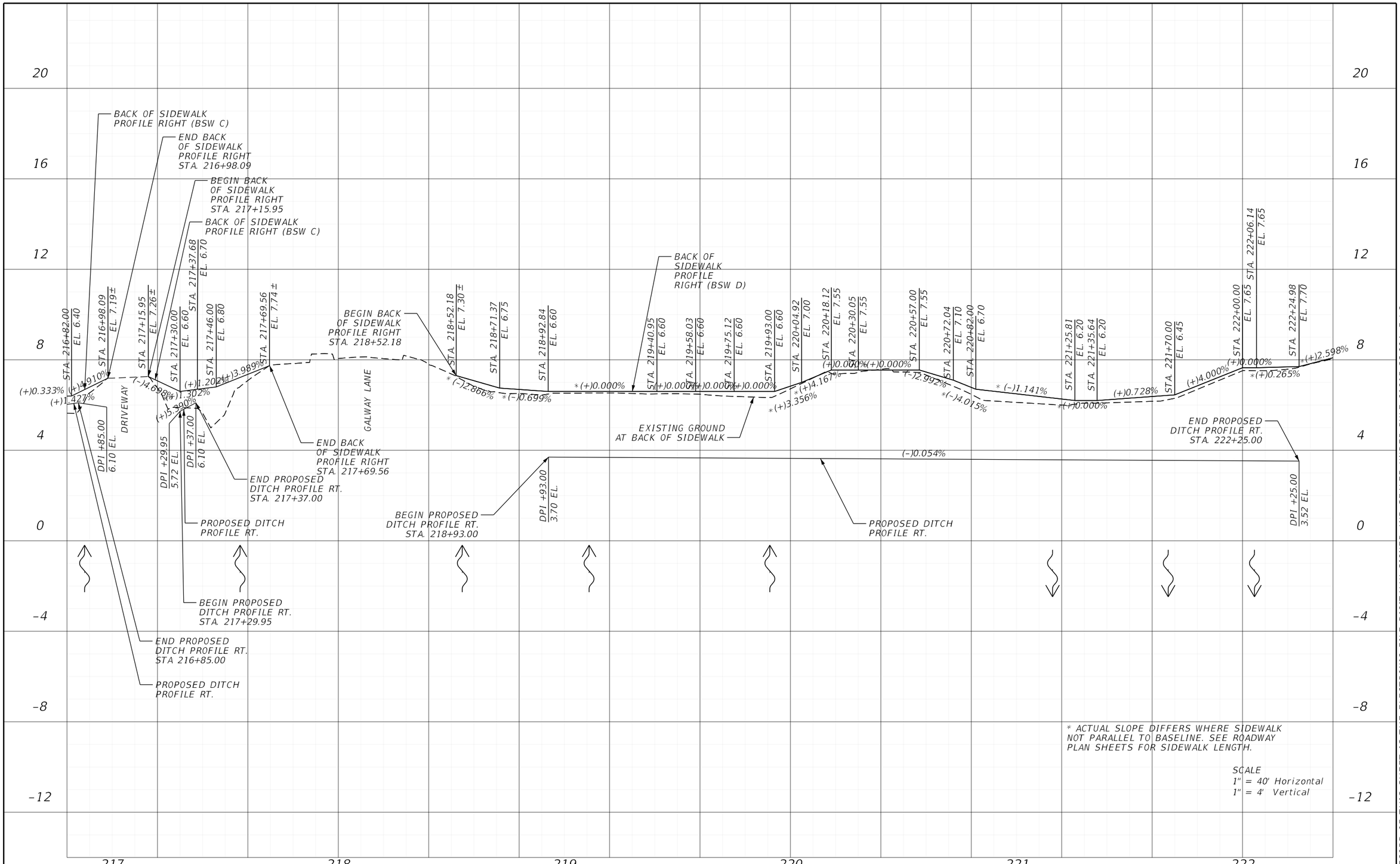

REVISIONS			
DATE	DESCRIPTION	DATE	DESCRIPTION

ENGINEER OF RECORD

MATTHEW ROBERT GIBBS, P.E.
LICENSE NUMBER: 64741
LANDIS, EVANS AND PARTNERS, INC.
300 SOUTH ORANGE AVENUE, SUITE 1125
ORLANDO, FL 32801-3372

STATE OF FLORIDA
DEPARTMENT OF TRANSPORTATION

ROAD NO.	COUNTY	FINANCIAL PROJECT ID
SR 45	CHARLOTTE	438262-1-52-01

BACK OF SIDEWALK PROFILE

SHEET NO.
42

THE OFFICIAL RECORD OF THIS SHEET IS THE ELECTRONIC FILE DIGITALLY SIGNED AND SEALED UNDER RULE 61G15-23.004, F.A.C.

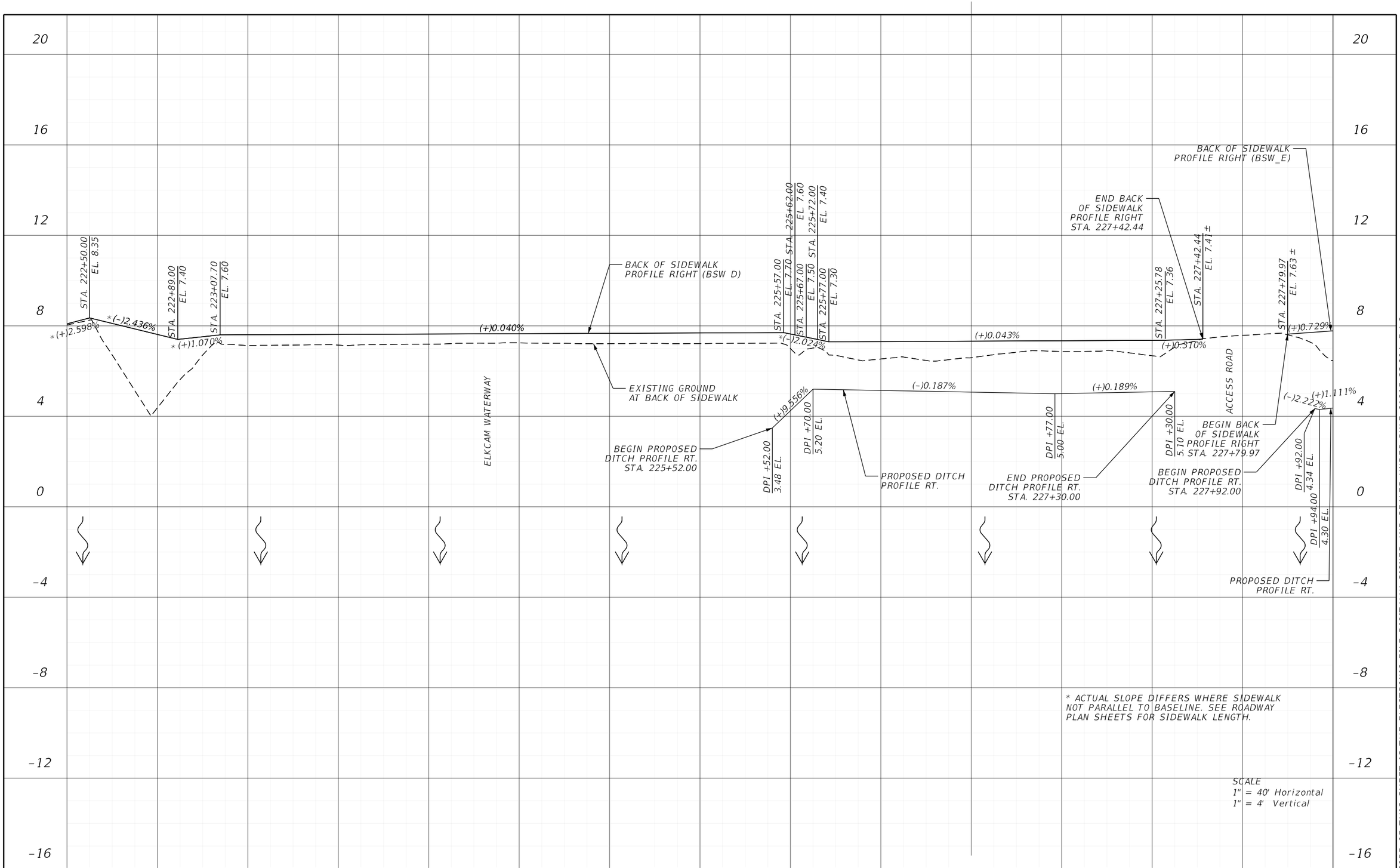

REVISIONS			
DATE	DESCRIPTION	DATE	DESCRIPTION

ENGINEER OF RECORD

MATTHEW ROBERT GIBBS, P.E.
LICENSE NUMBER: 64741
LANDIS, EVANS AND PARTNERS, INC.
300 SOUTH ORANGE AVENUE, SUITE 1125
ORLANDO, FL 32801-3372

STATE OF FLORIDA
DEPARTMENT OF TRANSPORTATION

ROAD NO.	COUNTY	FINANCIAL PROJECT ID
SR 45	CHARLOTTE	438262-1-52-01

BACK OF SIDEWALK PROFILE

SHEET NO.
43

THE OFFICIAL RECORD OF THIS SHEET IS THE ELECTRONIC FILE DIGITALLY SIGNED AND SEALED UNDER RULE 61G15-23.004, F.A.C.

Z:\Shared\Worksets\FDOT\43826215201\Roadway\PROFRD01.dgn : BSW - PROFILE 5 [SHEET]
KimberlyGlass 9/24/2026 10:15:18 PM

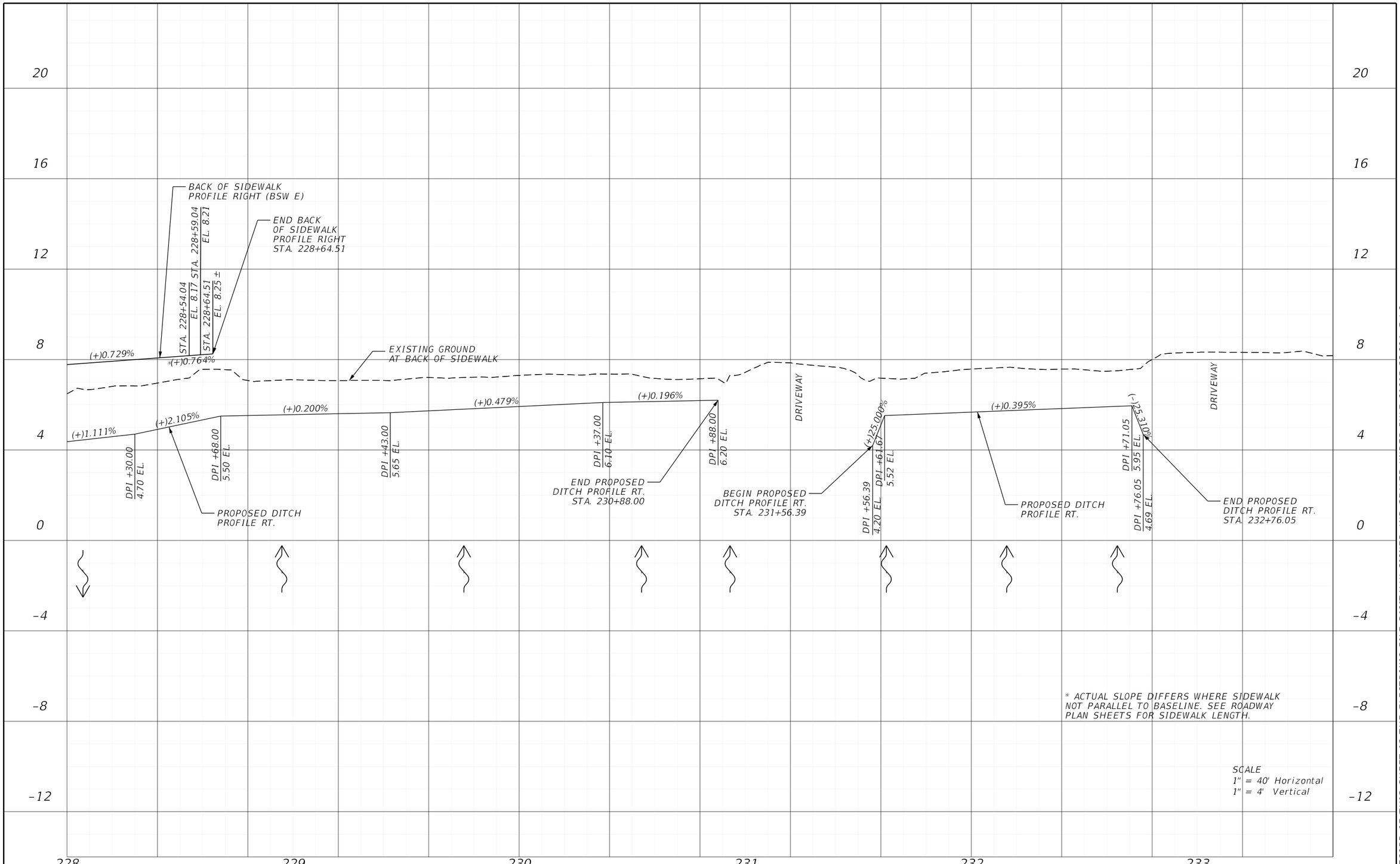

REVISIONS			
DATE	DESCRIPTION	DATE	DESCRIPTION

ENGINEER OF RECORD

MATTHEW ROBERT GIBBS, P.E.
LICENSE NUMBER: 64741
LANDIS, EVANS AND PARTNERS, INC.
300 SOUTH ORANGE AVENUE, SUITE 1125
ORLANDO, FL 32801-3372

STATE OF FLORIDA
DEPARTMENT OF TRANSPORTATION

ROAD NO.	COUNTY	FINANCIAL PROJECT ID
SR 45	CHARLOTTE	438262-1-52-01

BACK OF SIDEWALK PROFILE

SHEET NO.
44

THE OFFICIAL RECORD OF THIS SHEET IS THE ELECTRONIC FILE DIGITALLY SIGNED AND SEALED UNDER RULE 61G15-23.004, F.A.C.

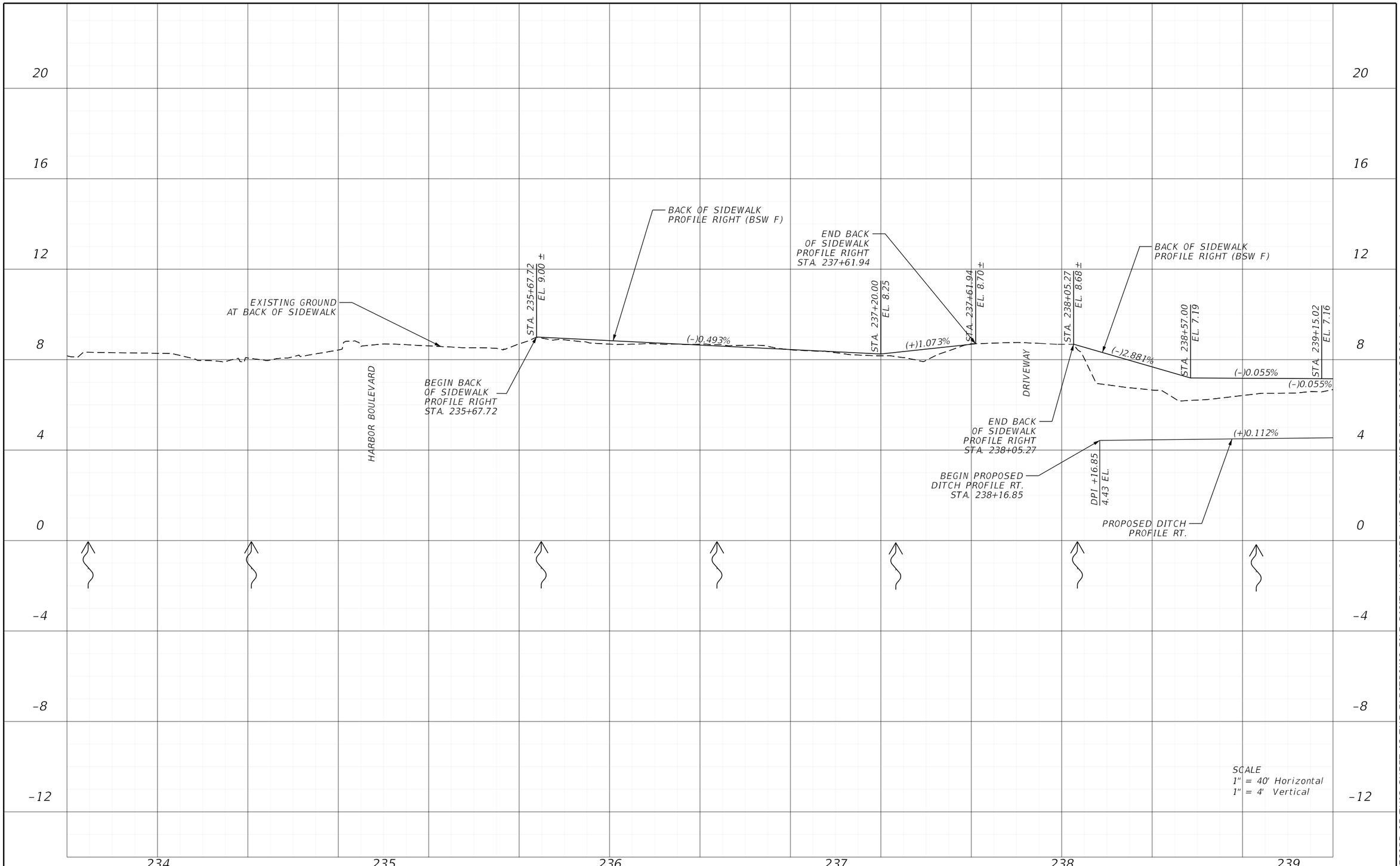

REVISIONS			
DATE	DESCRIPTION	DATE	DESCRIPTION

ENGINEER OF RECORD

MATTHEW ROBERT GIBBS, P.E.
LICENSE NUMBER: 64741
LANDIS, EVANS AND PARTNERS, INC.
300 SOUTH ORANGE AVENUE, SUITE 1125
ORLANDO, FL 32801-3372

STATE OF FLORIDA
DEPARTMENT OF TRANSPORTATION

ROAD NO.	COUNTY	FINANCIAL PROJECT ID
SR 45	CHARLOTTE	438262-1-52-01

BACK OF SIDEWALK PROFILE

SHEET NO.
45

THE OFFICIAL RECORD OF THIS SHEET IS THE ELECTRONIC FILE DIGITALLY SIGNED AND SEALED UNDER RULE 61G15-23.004, F.A.C.

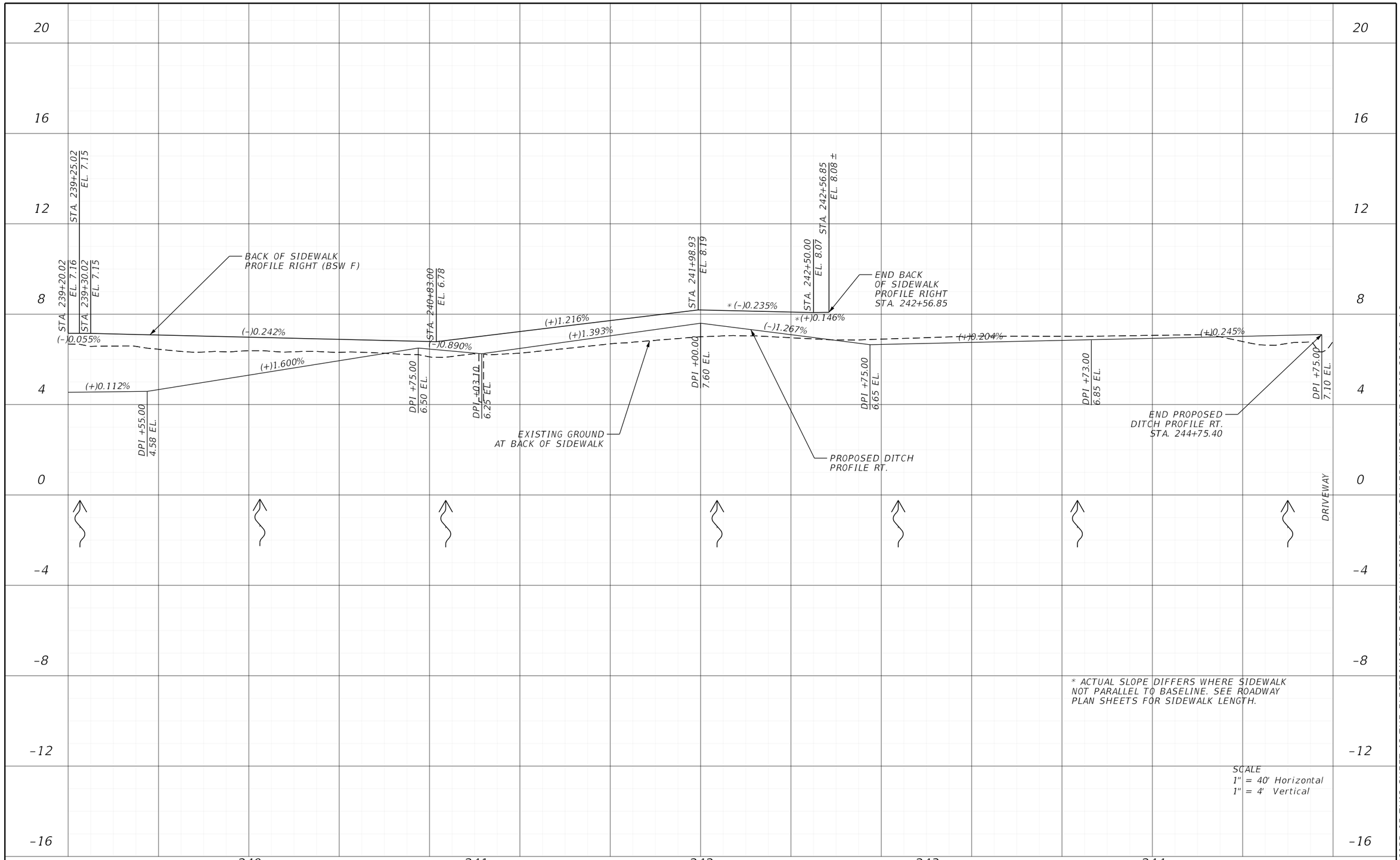

REVISIONS			
DATE	DESCRIPTION	DATE	DESCRIPTION

ENGINEER OF RECORD

MATTHEW ROBERT GIBBS, P.E.
LICENSE NUMBER: 64741
LANDIS, EVANS AND PARTNERS, INC.
300 SOUTH ORANGE AVENUE, SUITE 1125
ORLANDO, FL 32801-3372

STATE OF FLORIDA
DEPARTMENT OF TRANSPORTATION

ROAD NO.	COUNTY	FINANCIAL PROJECT ID
SR 45	CHARLOTTE	438262-1-52-01

BACK OF SIDEWALK PROFILE

SHEET NO.
46

THE OFFICIAL RECORD OF THIS SHEET IS THE ELECTRONIC FILE DIGITALLY SIGNED AND SEALED UNDER RULE 61G15-23.004, F.A.C.

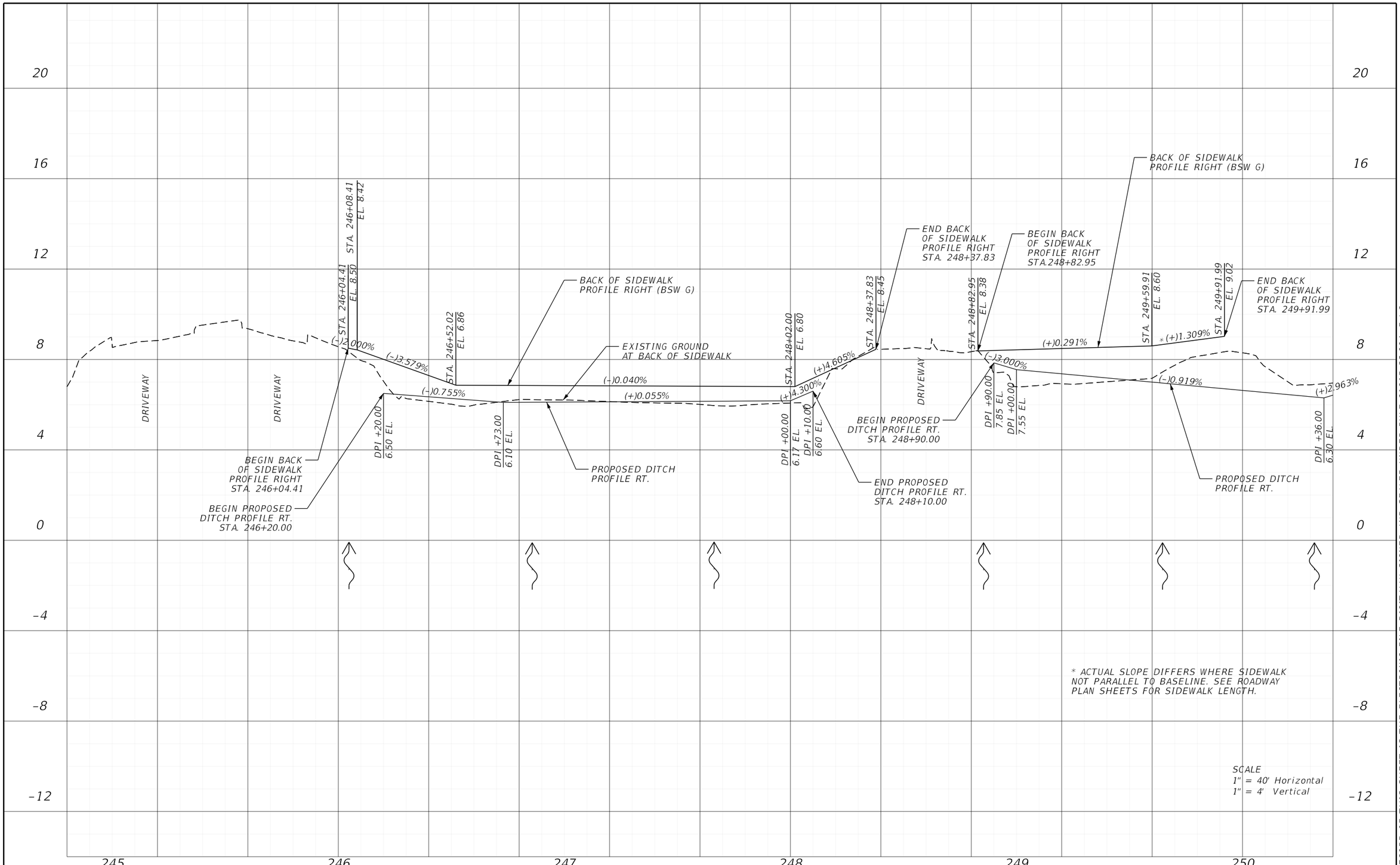

REVISIONS			
DATE	DESCRIPTION	DATE	DESCRIPTION

ENGINEER OF RECORD

MATTHEW ROBERT GIBBS, P.E.
LICENSE NUMBER: 64741
LANDIS, EVANS AND PARTNERS, INC.
300 SOUTH ORANGE AVENUE, SUITE 1125
ORLANDO, FL 32801-3372

STATE OF FLORIDA
DEPARTMENT OF TRANSPORTATION

ROAD NO.	COUNTY	FINANCIAL PROJECT ID
SR 45	CHARLOTTE	438262-1-52-01

BACK OF SIDEWALK PROFILE

SHEET NO.
47

THE OFFICIAL RECORD OF THIS SHEET IS THE ELECTRONIC FILE DIGITALLY SIGNED AND SEALED UNDER RULE 61G15-23.004, F.A.C.

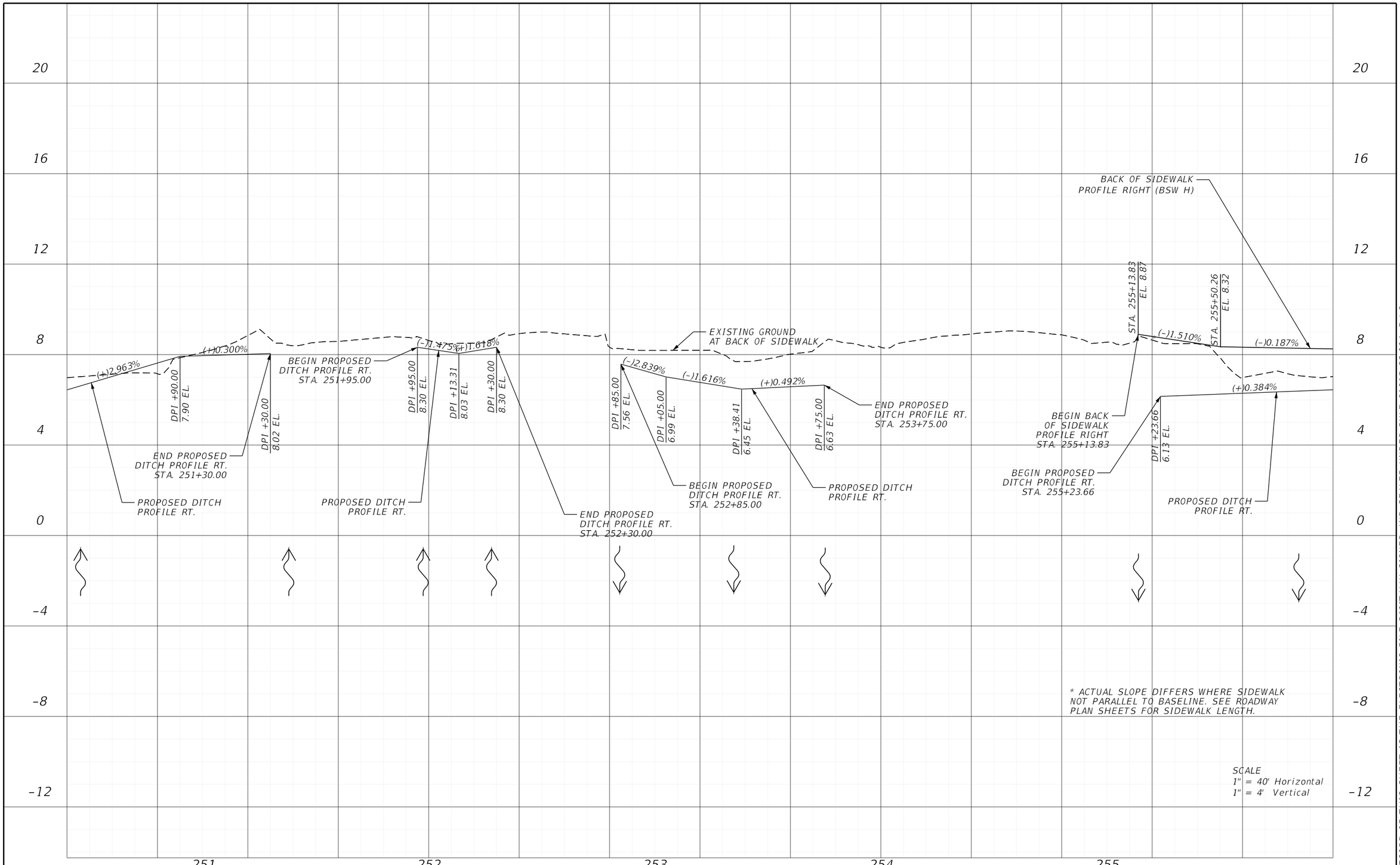

REVISIONS			
DATE	DESCRIPTION	DATE	DESCRIPTION

ENGINEER OF RECORD

MATTHEW ROBERT GIBBS, P.E.
LICENSE NUMBER: 64741
LANDIS, EVANS AND PARTNERS, INC.
300 SOUTH ORANGE AVENUE, SUITE 1125
ORLANDO, FL 32801-3372

STATE OF FLORIDA
DEPARTMENT OF TRANSPORTATION

ROAD NO.	COUNTY	FINANCIAL PROJECT ID
SR 45	CHARLOTTE	438262-1-52-01

BACK OF SIDEWALK PROFILE

SHEET NO.
48

THE OFFICIAL RECORD OF THIS SHEET IS THE ELECTRONIC FILE DIGITALLY SIGNED AND SEALED UNDER RULE 61G15-23.004, F.A.C.

Z:\Shared\Worksets\FDOT\43826215201\Roadway\PROFRD01.dgn : BSW - PROFILE 10 [SHEET]
KimberlyGlass 9/24/2026 10:15:23 PM

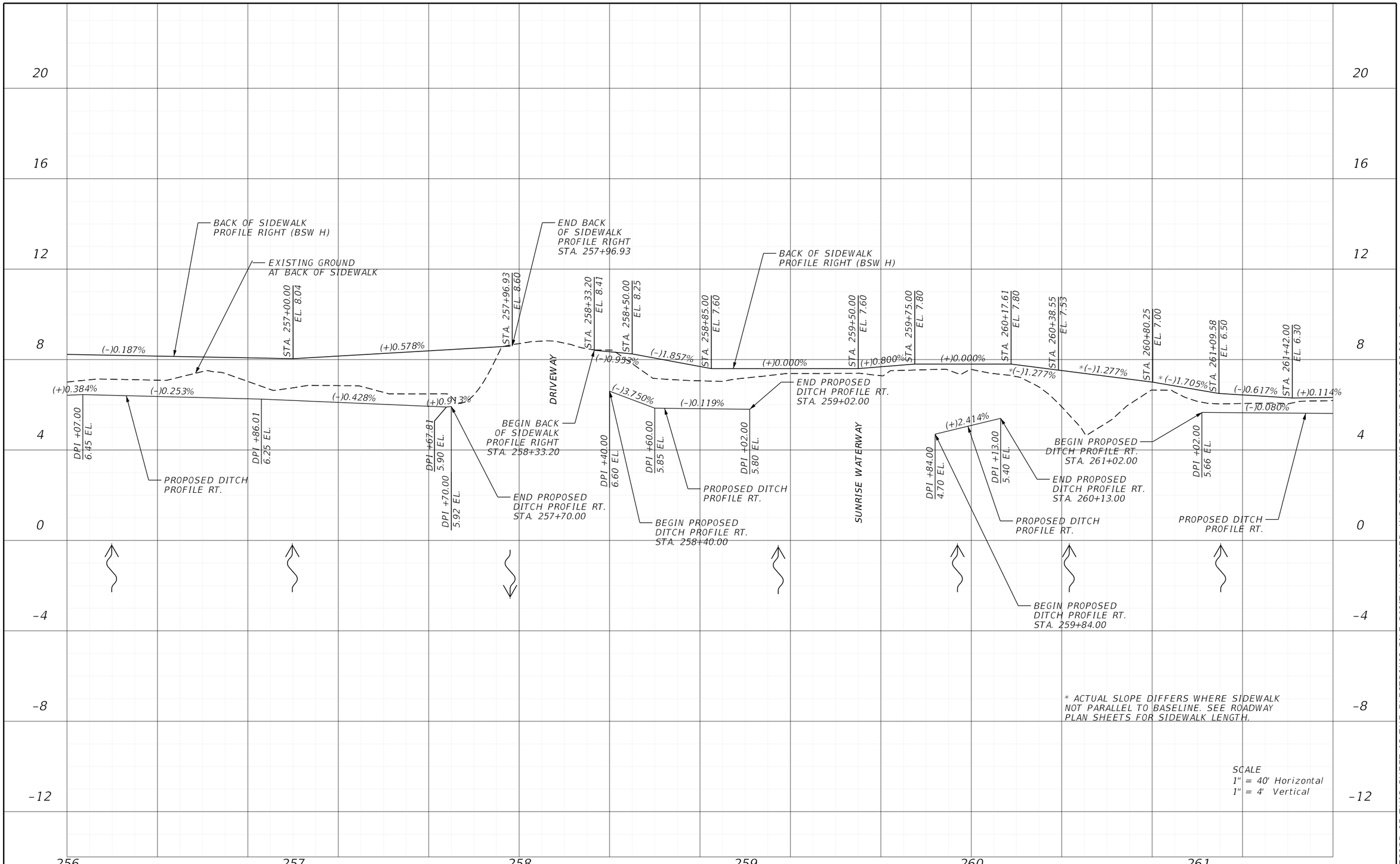

REVISIONS			
DATE	DESCRIPTION	DATE	DESCRIPTION

ENGINEER OF RECORD

MATTHEW ROBERT GIBBS, P.E.
LICENSE NUMBER: 64741
LANDIS, EVANS AND PARTNERS, INC.
300 SOUTH ORANGE AVENUE, SUITE 1125
ORLANDO, FL 32801-3372

STATE OF FLORIDA
DEPARTMENT OF TRANSPORTATION

ROAD NO.	COUNTY	FINANCIAL PROJECT ID
SR 45	CHARLOTTE	438262-1-52-01

BACK OF SIDEWALK PROFILE

SHEET NO. 49

THE OFFICIAL RECORD OF THIS SHEET IS THE ELECTRONIC FILE DIGITALLY SIGNED AND SEALED UNDER RULE 61G15-23.004, F.A.C.

Z:\Shared\Worksets\FDOT\43826215201\Roadway\PROFRD01.dgn : BSW - PROFILE 11 [SHEET]
KimberlyGlass 9/24/2026 10:15:24 PM

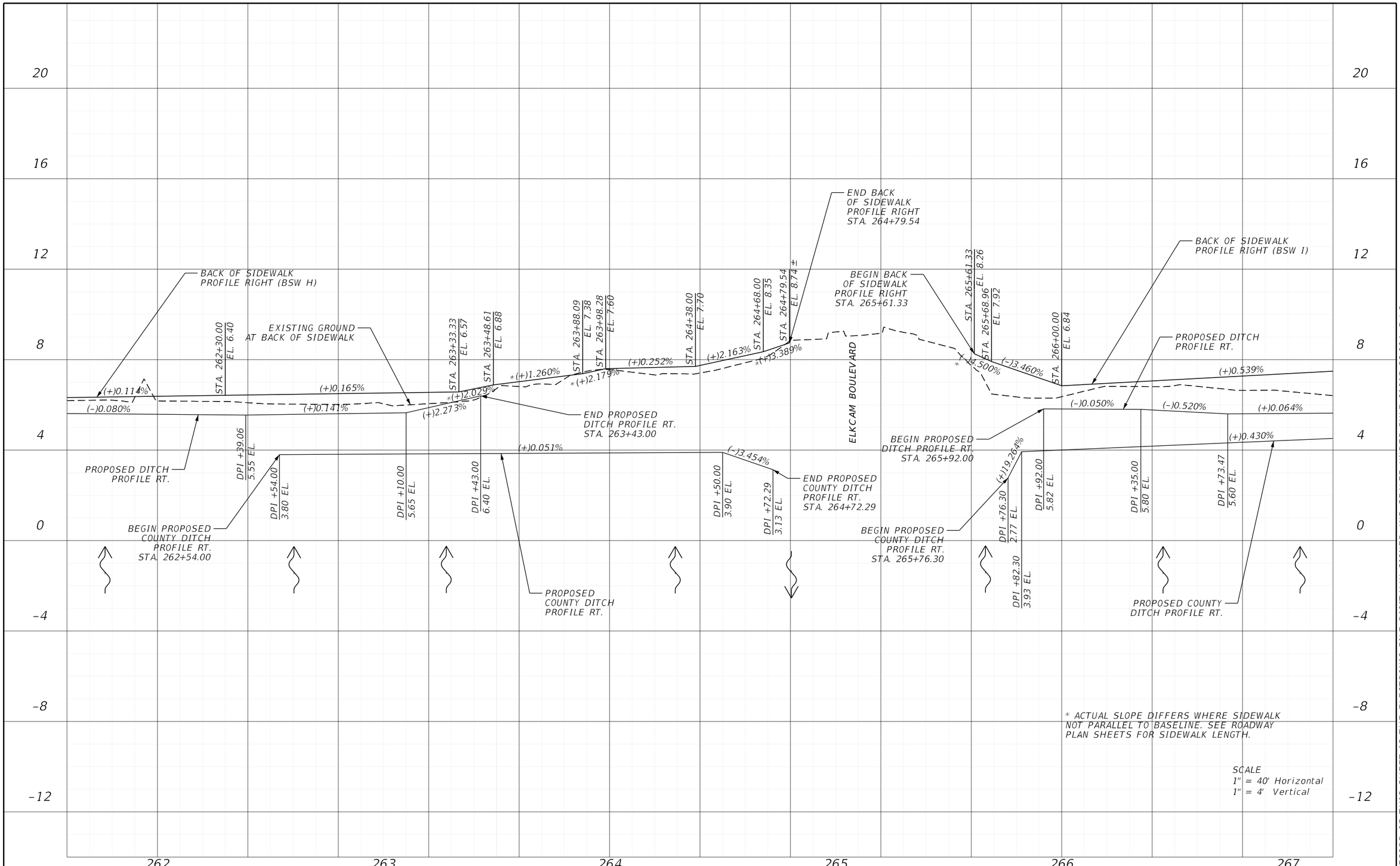

REVISIONS			
DATE	DESCRIPTION	DATE	DESCRIPTION

ENGINEER OF RECORD

MATTHEW ROBERT GIBBS, P.E.
LICENSE NUMBER: 64741
LANDIS, EVANS AND PARTNERS, INC.
300 SOUTH ORANGE AVENUE, SUITE 1125
ORLANDO, FL 32801-3372

STATE OF FLORIDA
DEPARTMENT OF TRANSPORTATION

ROAD NO.	COUNTY	FINANCIAL PROJECT ID
SR 45	CHARLOTTE	438262-1-52-01

BACK OF SIDEWALK PROFILE

SHEET NO. 50

THE OFFICIAL RECORD OF THIS SHEET IS THE ELECTRONIC FILE DIGITALLY SIGNED AND SEALED UNDER RULE 61G15-23.004, F.A.C.

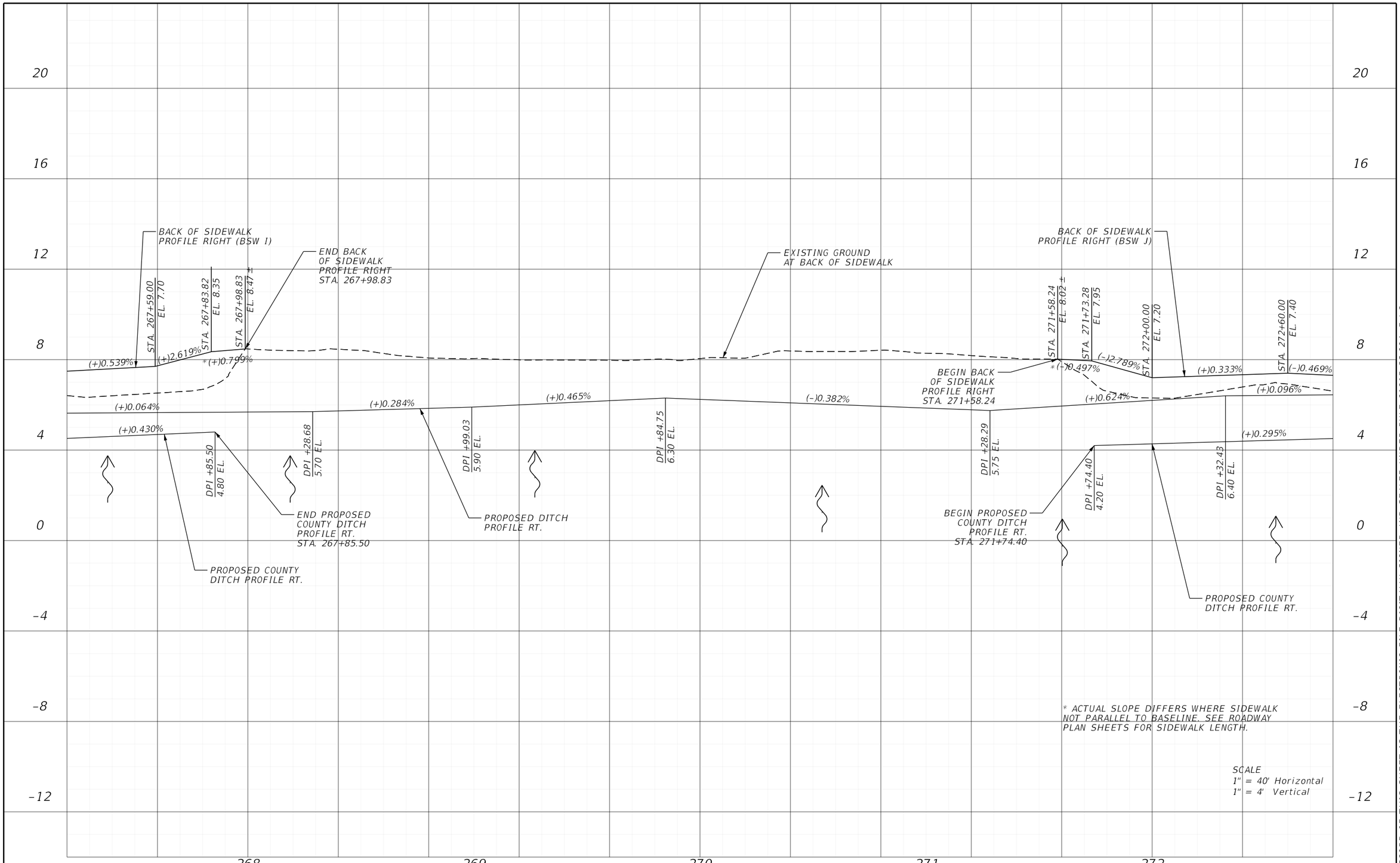

REVISIONS			
DATE	DESCRIPTION	DATE	DESCRIPTION

ENGINEER OF RECORD

MATTHEW ROBERT GIBBS, P.E.
LICENSE NUMBER: 64741
LANDIS, EVANS AND PARTNERS, INC.
300 SOUTH ORANGE AVENUE, SUITE 1125
ORLANDO, FL 32801-3372

STATE OF FLORIDA
DEPARTMENT OF TRANSPORTATION

ROAD NO.	COUNTY	FINANCIAL PROJECT ID
SR 45	CHARLOTTE	438262-1-52-01

BACK OF SIDEWALK PROFILE

SHEET NO.
51

THE OFFICIAL RECORD OF THIS SHEET IS THE ELECTRONIC FILE DIGITALLY SIGNED AND SEALED UNDER RULE 61G15-23.004, F.A.C.

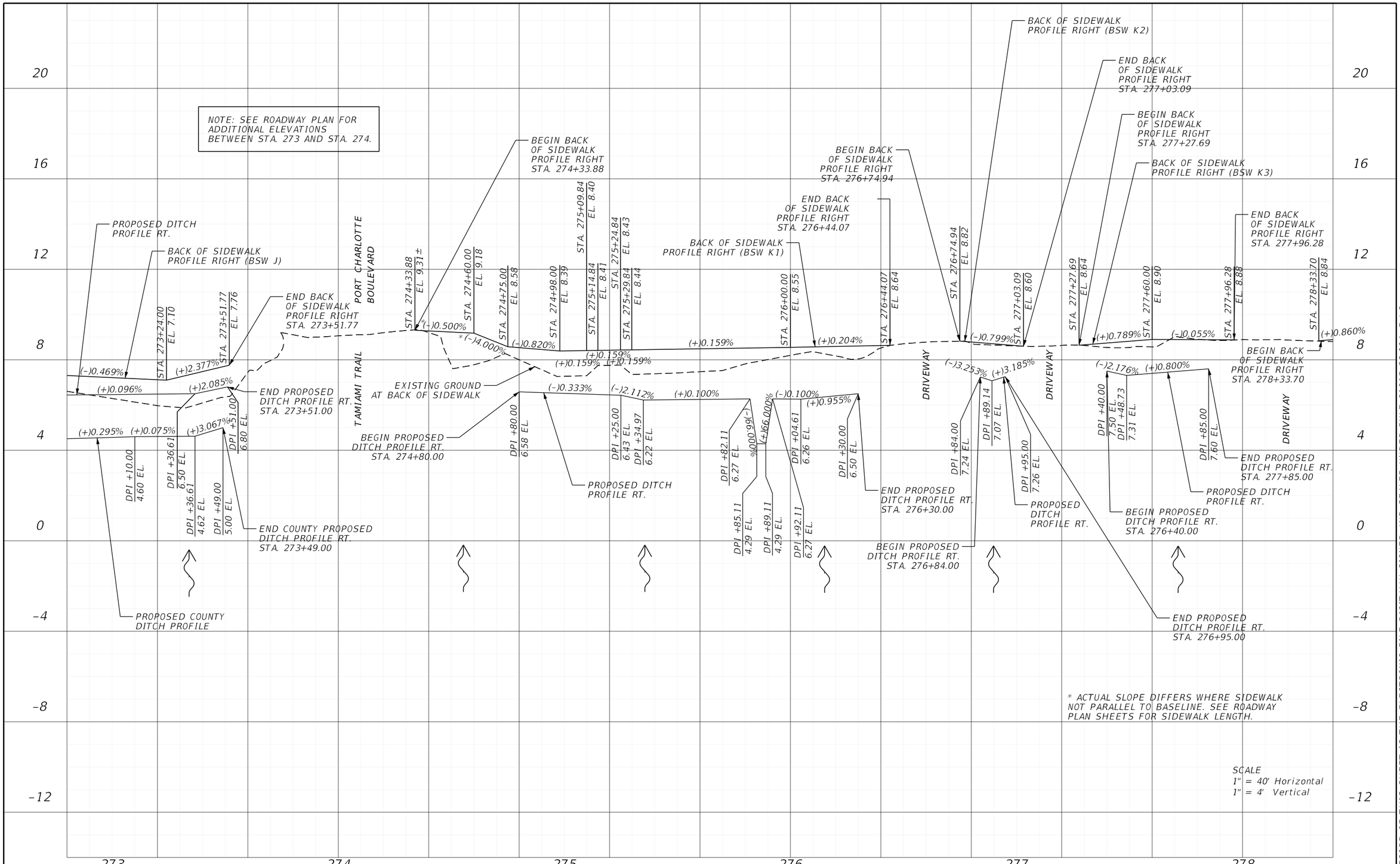

REVISIONS			
DATE	DESCRIPTION	DATE	DESCRIPTION

ENGINEER OF RECORD

MATTHEW ROBERT GIBBS, P.E.
LICENSE NUMBER: 64741
LANDIS, EVANS AND PARTNERS, INC.
300 SOUTH ORANGE AVENUE, SUITE 1125
ORLANDO, FL 32801-3372

STATE OF FLORIDA
DEPARTMENT OF TRANSPORTATION

ROAD NO.	COUNTY	FINANCIAL PROJECT ID
SR 45	CHARLOTTE	438262-1-52-01

BACK OF SIDEWALK PROFILE

SHEET NO.
52

THE OFFICIAL RECORD OF THIS SHEET IS THE ELECTRONIC FILE DIGITALLY SIGNED AND SEALED UNDER RULE 61G15-23.004, F.A.C.

Z:\Shared\Worksets\FDOT\43826215201\Roadway\PROFRD01.dgn : BSW - PROFILE 14 [SHEET]
KimberlyGlass 9/24/2026 10:15:27 PM

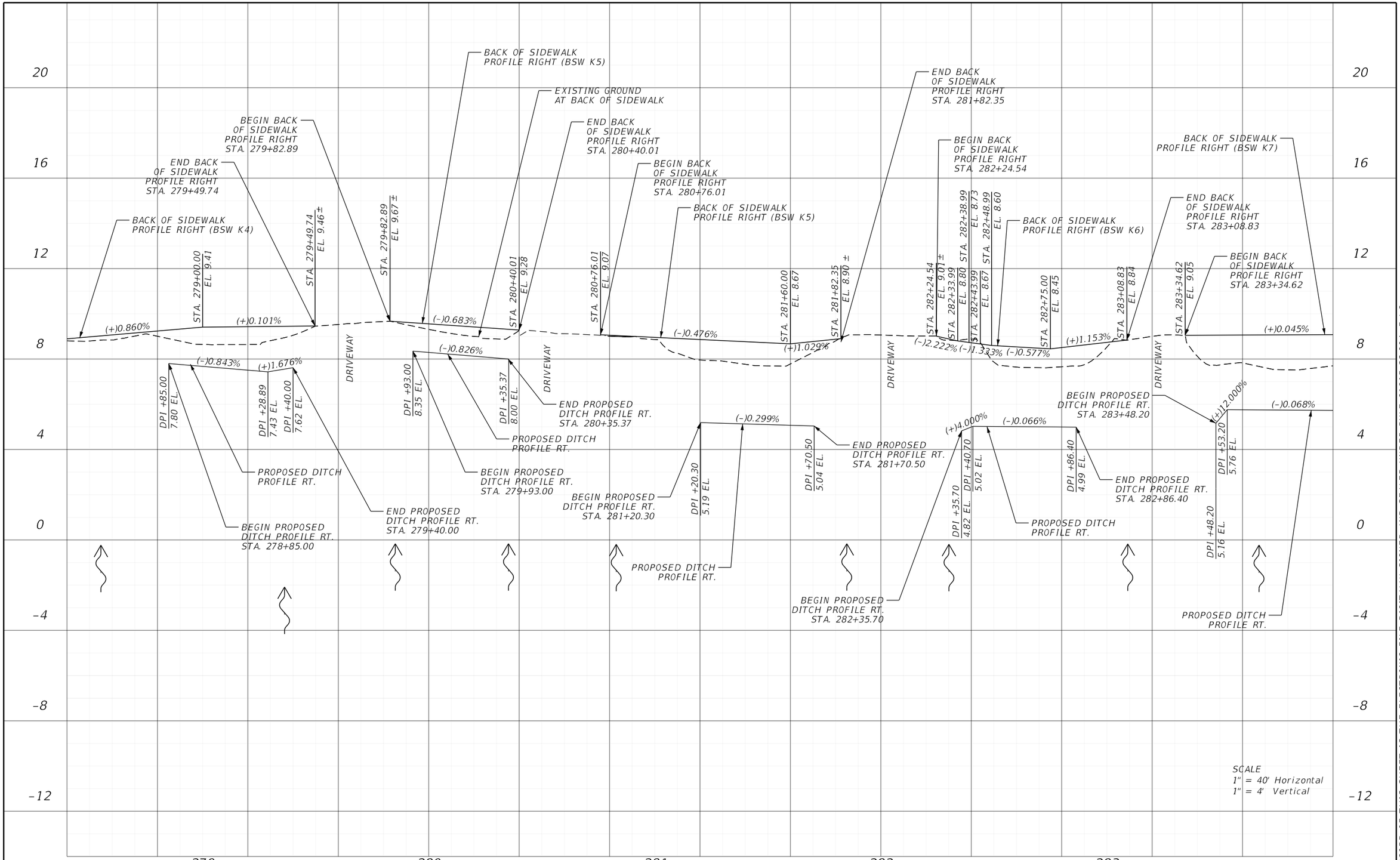

REVISIONS			
DATE	DESCRIPTION	DATE	DESCRIPTION

ENGINEER OF RECORD

MATTHEW ROBERT GIBBS, P.E.
LICENSE NUMBER: 64741
LANDIS, EVANS AND PARTNERS, INC.
300 SOUTH ORANGE AVENUE, SUITE 1125
ORLANDO, FL 32801-3372

STATE OF FLORIDA
DEPARTMENT OF TRANSPORTATION

ROAD NO.	COUNTY	FINANCIAL PROJECT ID
SR 45	CHARLOTTE	438262-1-52-01

BACK OF SIDEWALK PROFILE

SHEET NO. 53

THE OFFICIAL RECORD OF THIS SHEET IS THE ELECTRONIC FILE DIGITALLY SIGNED AND SEALED UNDER RULE 61G15-23.004, F.A.C.

Z:\Shared\Worksets\FDOT\43826215201\Roadway\PROFRD01.dgn : BSW - PROFILE 15 [SHEET]
KimberlyGlass 9/24/2026 10:15:28 PM

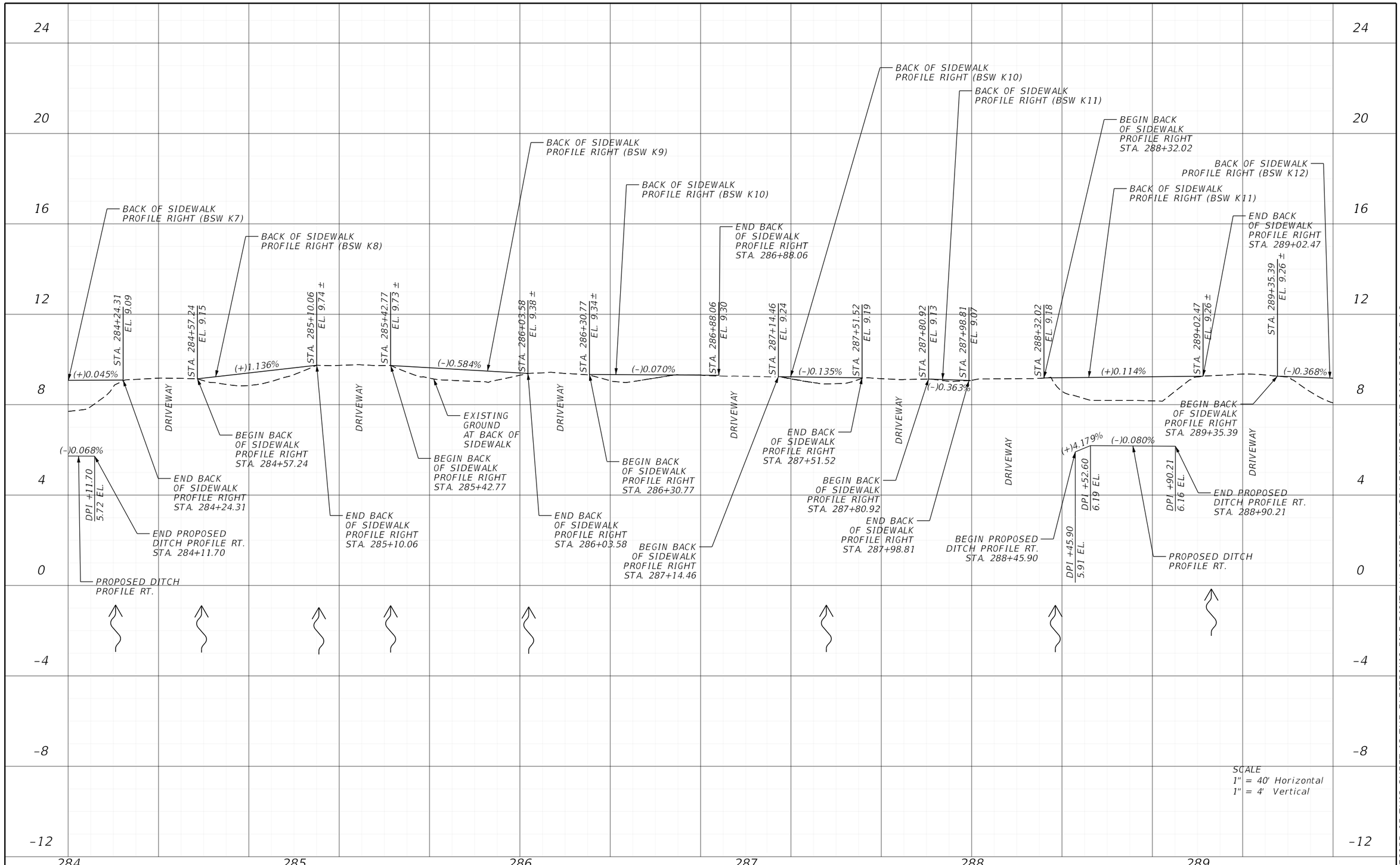

REVISIONS			
DATE	DESCRIPTION	DATE	DESCRIPTION

ENGINEER OF RECORD

MATTHEW ROBERT GIBBS, P.E.
LICENSE NUMBER: 64741
LANDIS, EVANS AND PARTNERS, INC.
300 SOUTH ORANGE AVENUE, SUITE 1125
ORLANDO, FL 32801-3372

STATE OF FLORIDA
DEPARTMENT OF TRANSPORTATION

ROAD NO.	COUNTY	FINANCIAL PROJECT ID
SR 45	CHARLOTTE	438262-1-52-01

BACK OF SIDEWALK PROFILE

SHEET NO. 54

THE OFFICIAL RECORD OF THIS SHEET IS THE ELECTRONIC FILE DIGITALLY SIGNED AND SEALED UNDER RULE 61G15-23.004, F.A.C.

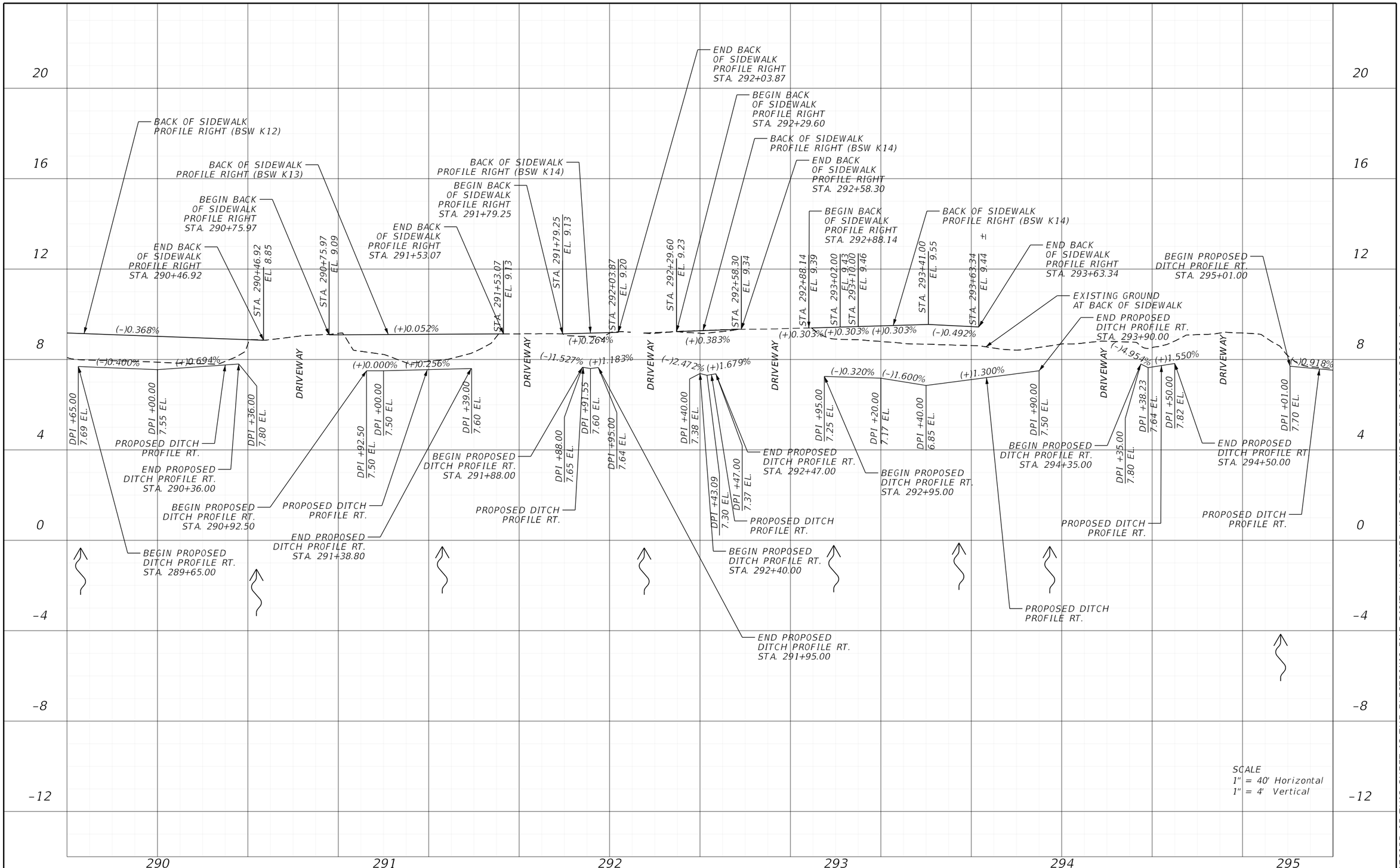

REVISIONS			
DATE	DESCRIPTION	DATE	DESCRIPTION

ENGINEER OF RECORD

MATTHEW ROBERT GIBBS, P.E.
LICENSE NUMBER: 64741
LANDIS, EVANS AND PARTNERS, INC.
300 SOUTH ORANGE AVENUE, SUITE 1125
ORLANDO, FL 32801-3372

STATE OF FLORIDA
DEPARTMENT OF TRANSPORTATION

ROAD NO.	COUNTY	FINANCIAL PROJECT ID
SR 45	CHARLOTTE	438262-1-52-01

BACK OF SIDEWALK PROFILE

SHEET NO.
55

THE OFFICIAL RECORD OF THIS SHEET IS THE ELECTRONIC FILE DIGITALLY SIGNED AND SEALED UNDER RULE 61G15-23.004, F.A.C.

Z:\Shared\Worksets\FDOT\43826215201\Roadway\PROFRD01.dgn : BSW - PROFILE 17 [SHEET]
KimberlyGlass 9/24/2026 10:15:30 PM

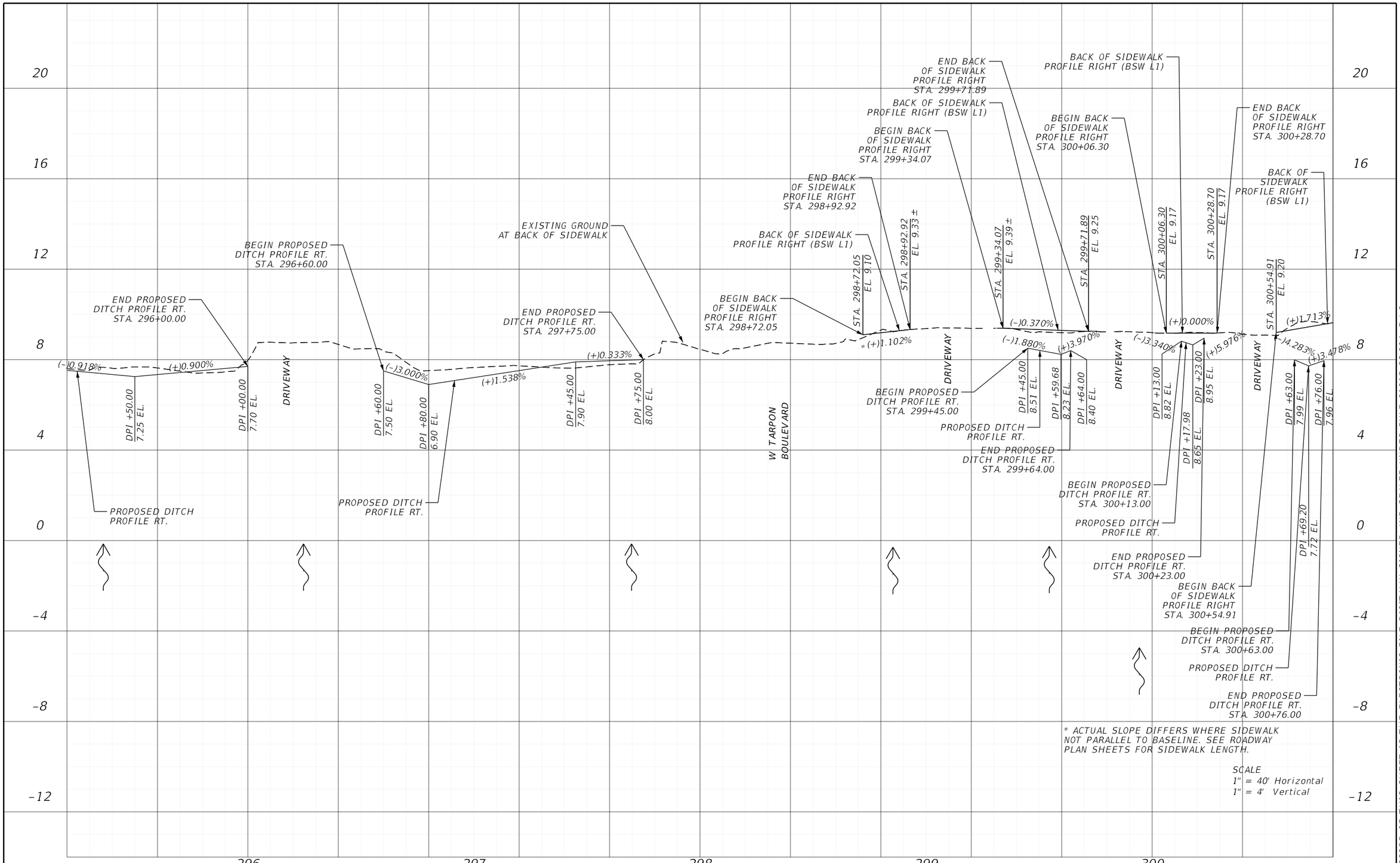

REVISIONS			
DATE	DESCRIPTION	DATE	DESCRIPTION

ENGINEER OF RECORD

MATTHEW ROBERT GIBBS, P.E.
LICENSE NUMBER: 64741
LANDIS, EVANS AND PARTNERS, INC.
300 SOUTH ORANGE AVENUE, SUITE 1125
ORLANDO, FL 32801-3372

STATE OF FLORIDA
DEPARTMENT OF TRANSPORTATION

ROAD NO.	COUNTY	FINANCIAL PROJECT ID
SR 45	CHARLOTTE	438262-1-52-01

BACK OF SIDEWALK PROFILE

SHEET NO.
56

THE OFFICIAL RECORD OF THIS SHEET IS THE ELECTRONIC FILE DIGITALLY SIGNED AND SEALED UNDER RULE 61G15-23.004, F.A.C.

Z:\Shared\Worksets\FDOT\43826215201\Roadway\PROFRD01.dgn : BSW - PROFILE 18 [SHEET]
KimberlyGlass 9/24/2026 10:15:31 PM

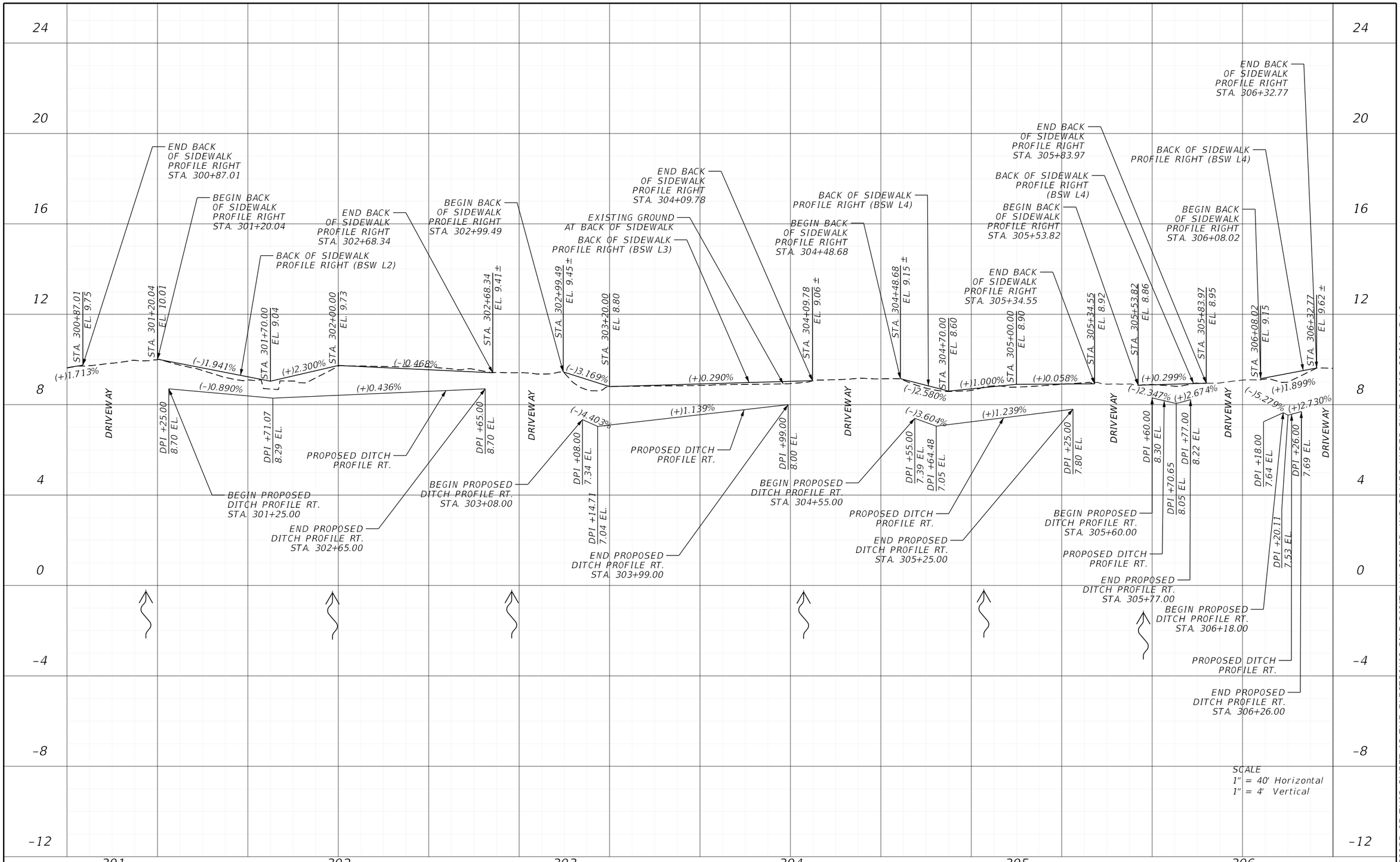

REVISIONS			
DATE	DESCRIPTION	DATE	DESCRIPTION

ENGINEER OF RECORD

MATTHEW ROBERT GIBBS, P.E.
LICENSE NUMBER: 64741
LANDIS, EVANS AND PARTNERS, INC.
300 SOUTH ORANGE AVENUE, SUITE 1125
ORLANDO, FL 32801-3372

STATE OF FLORIDA
DEPARTMENT OF TRANSPORTATION

ROAD NO.	COUNTY	FINANCIAL PROJECT ID
SR 45	CHARLOTTE	438262-1-52-01

BACK OF SIDEWALK PROFILE

SHEET NO.
57

THE OFFICIAL RECORD OF THIS SHEET IS THE ELECTRONIC FILE DIGITALLY SIGNED AND SEALED UNDER RULE 61G15-23.004, F.A.C.

Z:\Shared\Worksets\FDOT\43826215201\Roadway\PROFRD01.dgn : BSW - PROFILE 19 [SHEET]
KimberlyGlass 9/24/2026 10:15:33 PM

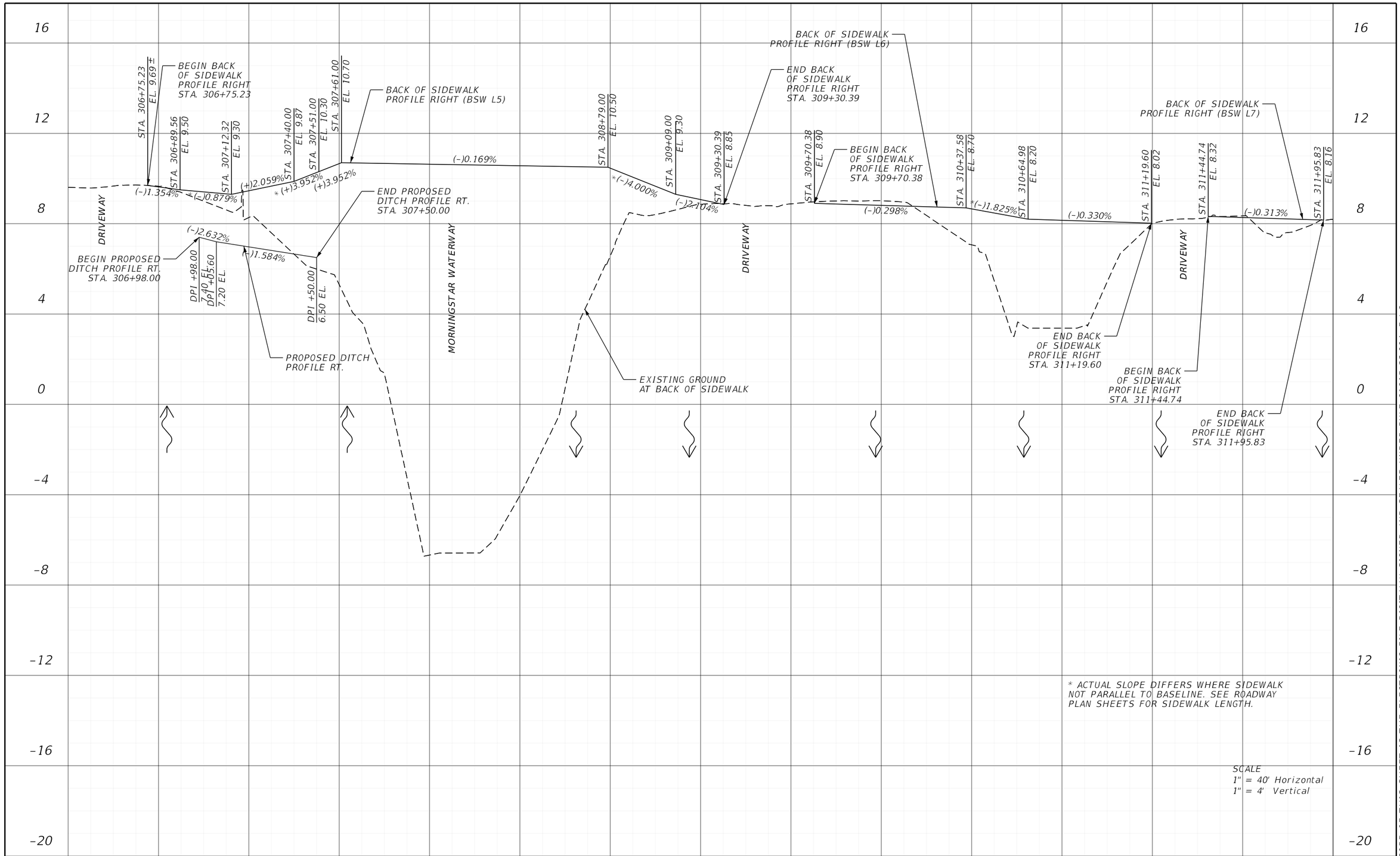

REVISIONS			
DATE	DESCRIPTION	DATE	DESCRIPTION

ENGINEER OF RECORD

MATTHEW ROBERT GIBBS, P.E.
LICENSE NUMBER: 64741
LANDIS, EVANS AND PARTNERS, INC.
300 SOUTH ORANGE AVENUE, SUITE 1125
ORLANDO, FL 32801-3372

STATE OF FLORIDA
DEPARTMENT OF TRANSPORTATION

ROAD NO.	COUNTY	FINANCIAL PROJECT ID
SR 45	CHARLOTTE	438262-1-52-01

BACK OF SIDEWALK PROFILE

SHEET NO.
58

THE OFFICIAL RECORD OF THIS SHEET IS THE ELECTRONIC FILE DIGITALLY SIGNED AND SEALED UNDER RULE 61G15-23.004, F.A.C.

Z:\Shared\Worksets\FDOT\43826215201\Roadway\PROFRD01.dgn : BSW - PROFILE 20 [SHEET]
KimberlyGlass 9/24/2026 10:15:33 PM

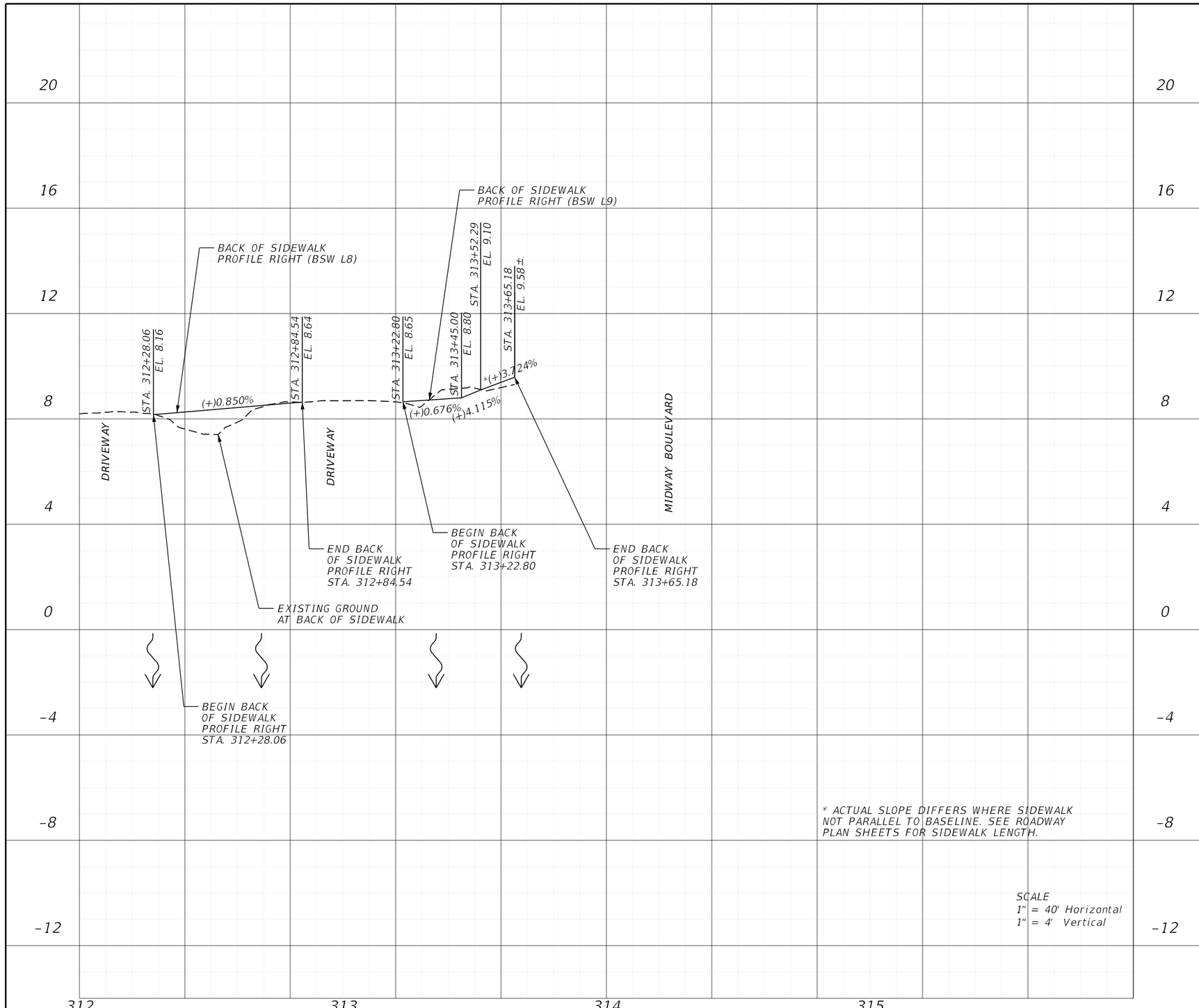

REVISIONS			
DATE	DESCRIPTION	DATE	DESCRIPTION

ENGINEER OF RECORD

MATTHEW ROBERT GIBBS, P.E.
LICENSE NUMBER: 64741
LANDIS, EVANS AND PARTNERS, INC.
300 SOUTH ORANGE AVENUE, SUITE 1125
ORLANDO, FL 32801-3372

STATE OF FLORIDA
DEPARTMENT OF TRANSPORTATION

ROAD NO.	COUNTY	FINANCIAL PROJECT ID
SR 45	CHARLOTTE	438262-1-52-01

BACK OF SIDEWALK PROFILE

SHEET NO.
59

THE OFFICIAL RECORD OF THIS SHEET IS THE ELECTRONIC FILE DIGITALLY SIGNED AND SEALED UNDER RULE 61G15-23.004, F.A.C.

Z:\Shared\Worksets\FDOT\43826215201\Roadway\PROFRD01.dgn : BSW - PROFILE 21 [SHEET]
KimberlyGlass 9/24/2026 10:15:34 PM

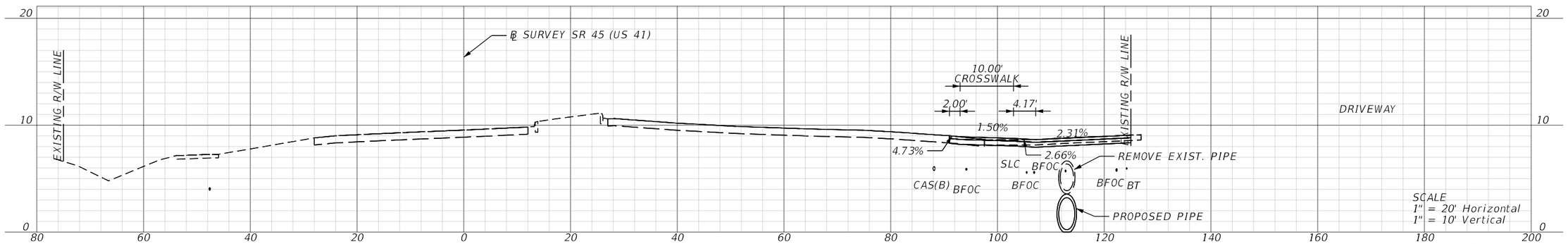

STA. 251+68.74

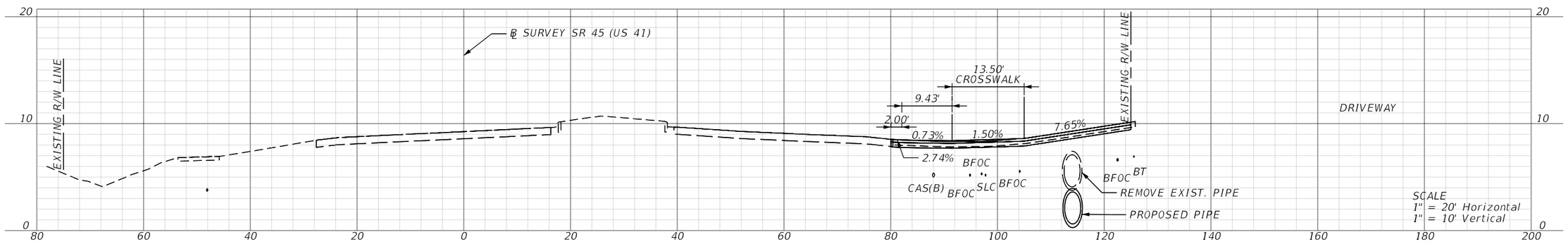

STA. 248+61.00

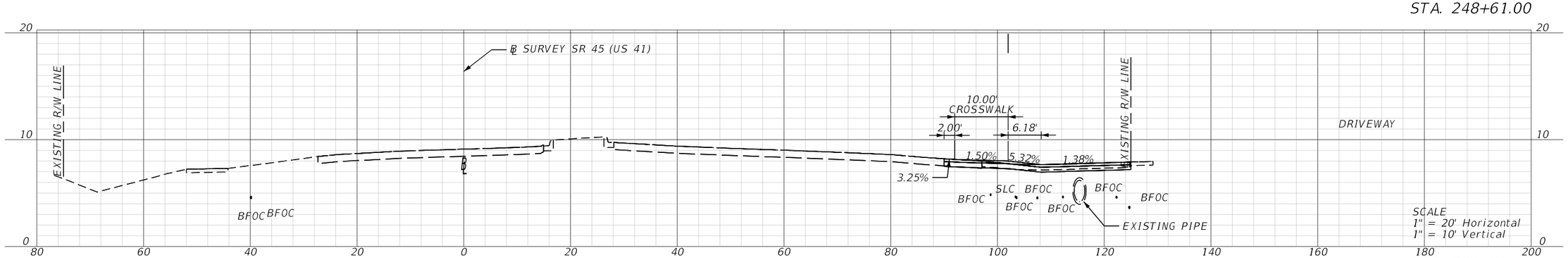

STA. 231+29.28

REVISIONS			
DATE	DESCRIPTION	DATE	DESCRIPTION

ENGINEER OF RECORD

MATTHEW ROBERT GIBBS, P.E.
LICENSE NUMBER: 64741
LANDIS, EVANS AND PARTNERS, INC.
300 SOUTH ORANGE AVENUE, SUITE 1125
ORLANDO, FL 32801-3372

STATE OF FLORIDA
DEPARTMENT OF TRANSPORTATION

ROAD NO.	COUNTY	FINANCIAL PROJECT ID
SR 45	CHARLOTTE	438262-1-52-01

SPECIAL PROFILES

SHEET NO.
60

THE OFFICIAL RECORD OF THIS SHEET IS THE ELECTRONIC FILE DIGITALLY SIGNED AND SEALED UNDER RULE 61G15-23.004, F.A.C.

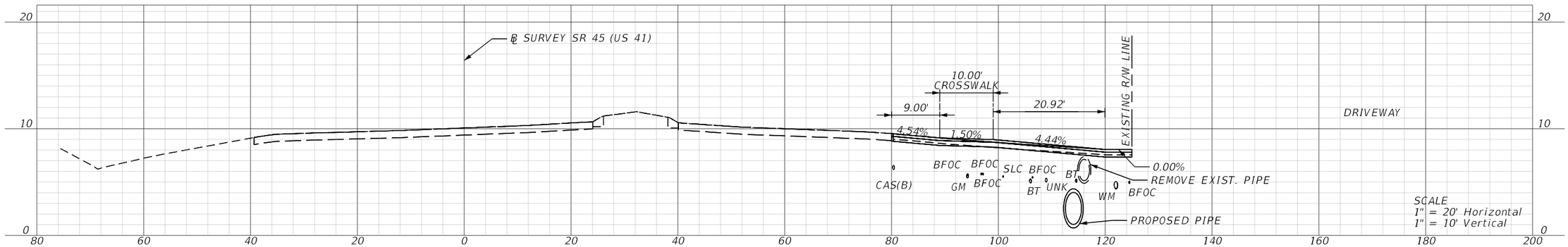

STA. 276+61.16

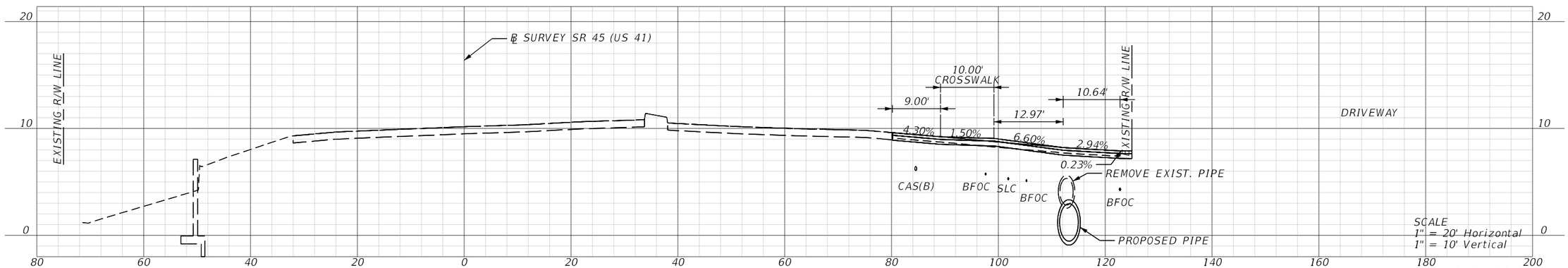

STA. 258+13.85

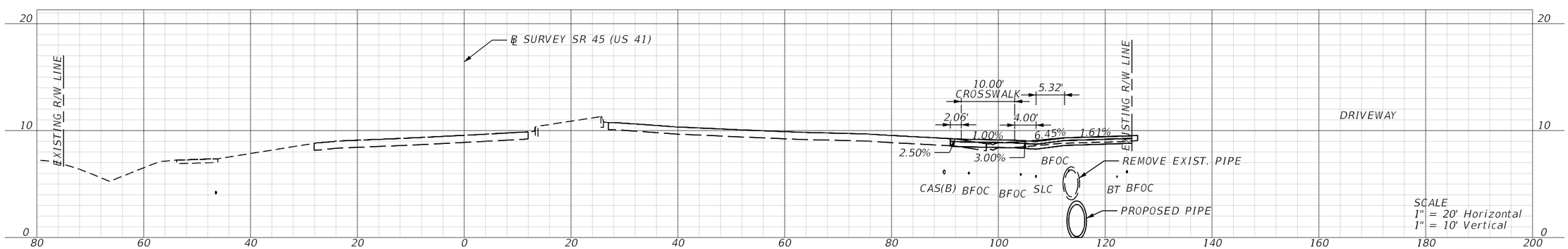

STA. 252+56.00

REVISIONS			
DATE	DESCRIPTION	DATE	DESCRIPTION

ENGINEER OF RECORD

MATTHEW ROBERT GIBBS, P.E.
LICENSE NUMBER: 64741
LANDIS, EVANS AND PARTNERS, INC.
300 SOUTH ORANGE AVENUE, SUITE 1125
ORLANDO, FL 32801-3372

STATE OF FLORIDA
DEPARTMENT OF TRANSPORTATION

ROAD NO.	COUNTY	FINANCIAL PROJECT ID
SR 45	CHARLOTTE	438262-1-52-01

SPECIAL PROFILES

SHEET NO.
61

THE OFFICIAL RECORD OF THIS SHEET IS THE ELECTRONIC FILE DIGITALLY SIGNED AND SEALED UNDER RULE 61G15-23.004, F.A.C.

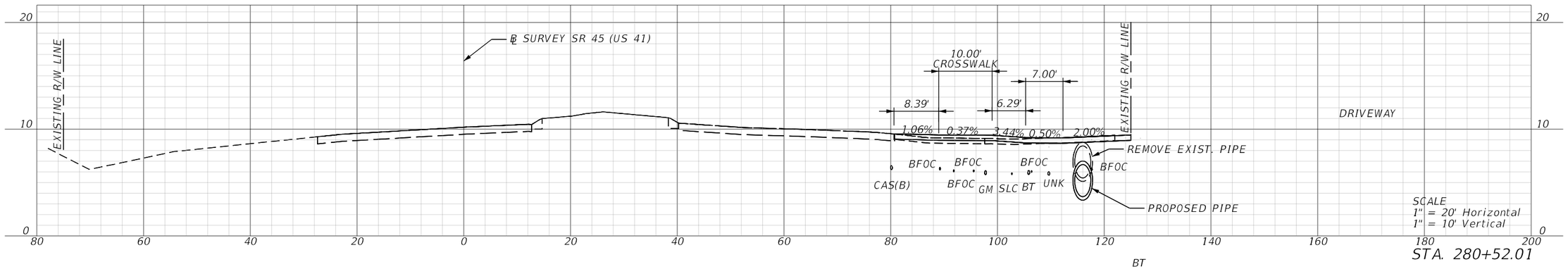

STA. 280+52.01

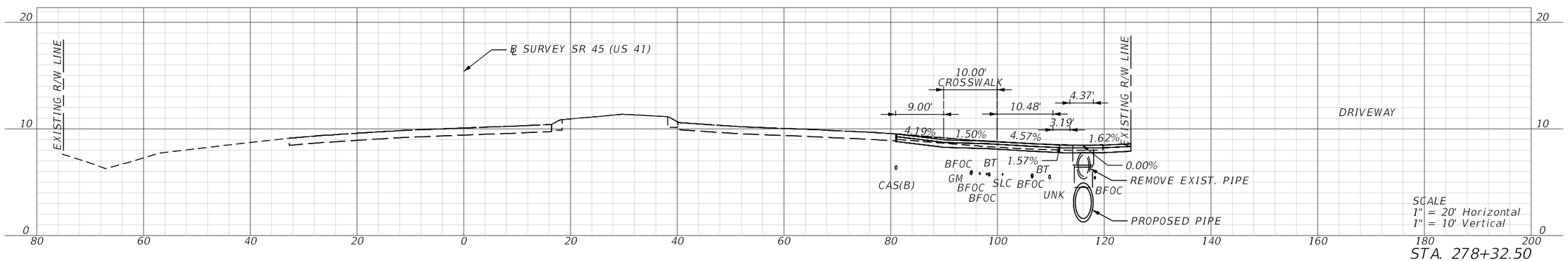

STA. 278+32.50

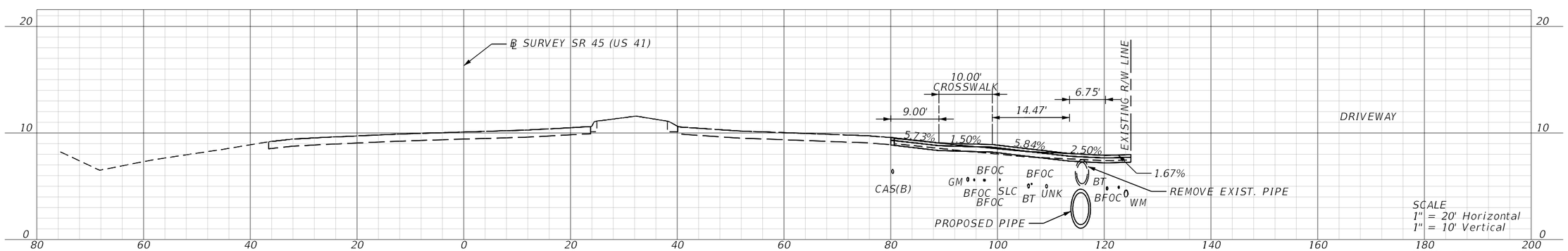

STA. 277+14.13

REVISIONS			
DATE	DESCRIPTION	DATE	DESCRIPTION

ENGINEER OF RECORD

MATTHEW ROBERT GIBBS, P.E.
LICENSE NUMBER: 64741
LANDIS, EVANS AND PARTNERS, INC.
300 SOUTH ORANGE AVENUE, SUITE 1125
ORLANDO, FL 32801-3372

STATE OF FLORIDA
DEPARTMENT OF TRANSPORTATION

ROAD NO.	COUNTY	FINANCIAL PROJECT ID
SR 45	CHARLOTTE	438262-1-52-01

SPECIAL PROFILES

SHEET NO.
62

THE OFFICIAL RECORD OF THIS SHEET IS THE ELECTRONIC FILE DIGITALLY SIGNED AND SEALED UNDER RULE 61G15-23.004, F.A.C.

Z:\Shared\Worksets\FDOT\43826215201\Roadway\RDXSRD05_Driveway.dgn : DRIVEWAYS - 277+14.13 [SHEET]
JamesGodwin 9/25/2026 2:18:08 PM

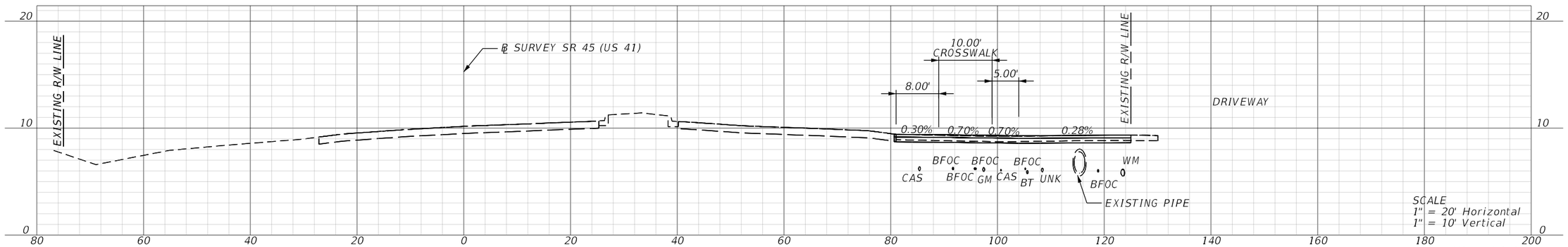

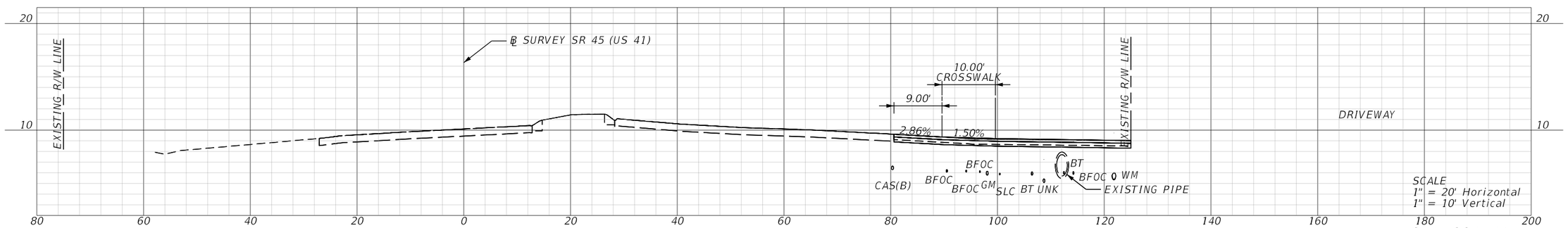

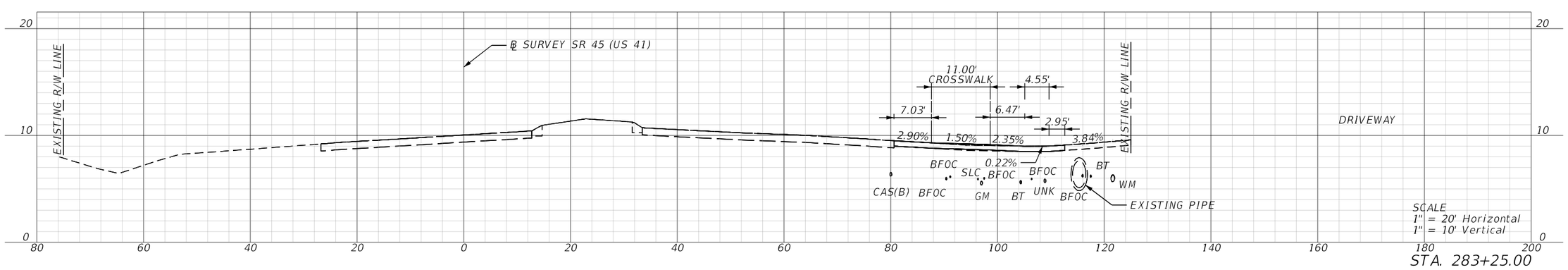

REVISIONS			
DATE	DESCRIPTION	DATE	DESCRIPTION

ENGINEER OF RECORD

MATTHEW ROBERT GIBBS, P.E.
LICENSE NUMBER: 64741
LANDIS, EVANS AND PARTNERS, INC.
300 SOUTH ORANGE AVENUE, SUITE 1125
ORLANDO, FL 32801-3372

STATE OF FLORIDA
DEPARTMENT OF TRANSPORTATION

ROAD NO.	COUNTY	FINANCIAL PROJECT ID
SR 45	CHARLOTTE	438262-1-52-01

SPECIAL PROFILES

SHEET NO.
63

THE OFFICIAL RECORD OF THIS SHEET IS THE ELECTRONIC FILE DIGITALLY SIGNED AND SEALED UNDER RULE 61G15-23.004, F.A.C.

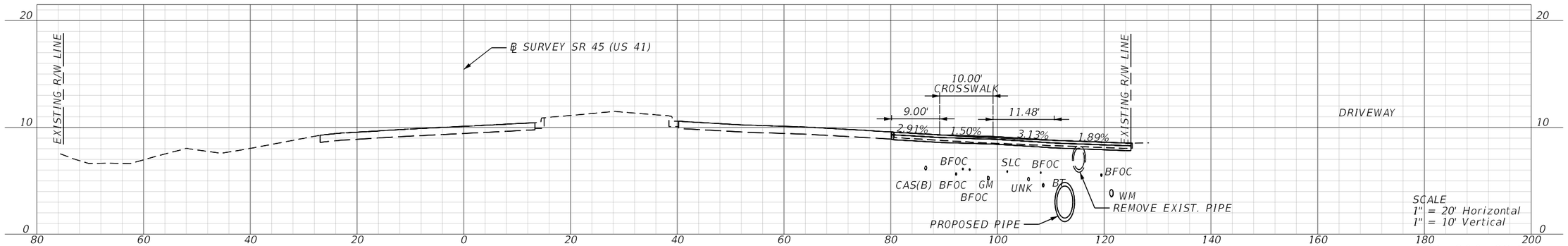

STA. 290+63.51

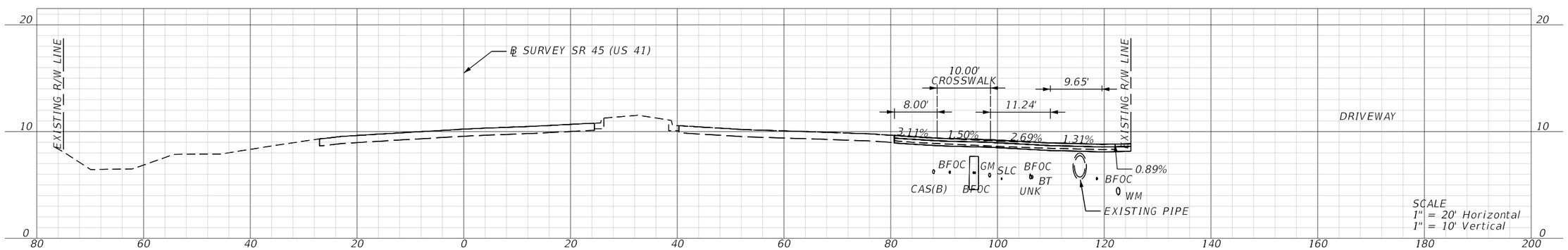

STA. 288+17.03

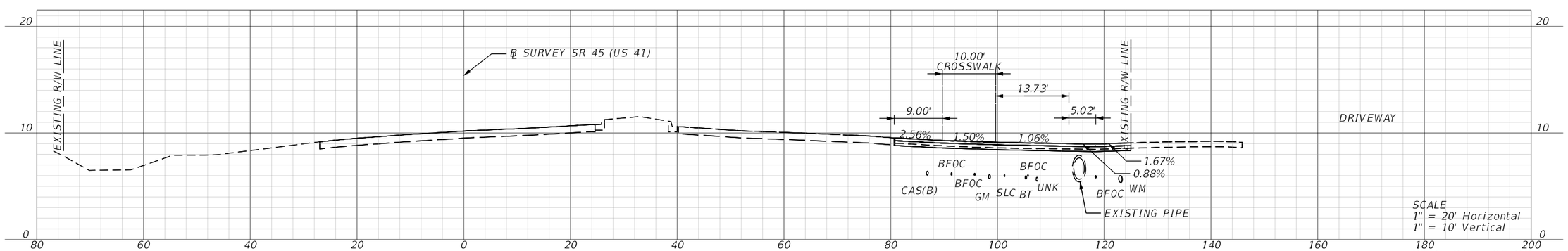

STA. 287+65.33

REVISIONS			
DATE	DESCRIPTION	DATE	DESCRIPTION

ENGINEER OF RECORD

MATTHEW ROBERT GIBBS, P.E.
LICENSE NUMBER: 64741
LANDIS, EVANS AND PARTNERS, INC.
300 SOUTH ORANGE AVENUE, SUITE 1125
ORLANDO, FL 32801-3372

STATE OF FLORIDA
DEPARTMENT OF TRANSPORTATION

ROAD NO.	COUNTY	FINANCIAL PROJECT ID
SR 45	CHARLOTTE	438262-1-52-01

SPECIAL PROFILES

SHEET NO.
64

THE OFFICIAL RECORD OF THIS SHEET IS THE ELECTRONIC FILE DIGITALLY SIGNED AND SEALED UNDER RULE 61G15-23.004, F.A.C.

Z:\Shared\Worksets\FDOT\43826215201\Roadway\RDXSRD05_Driveway.dgn : DRIVEWAYS - 287+65.33 [SHEET]
JamesGodwin 9/25/2026 2:18:23 PM

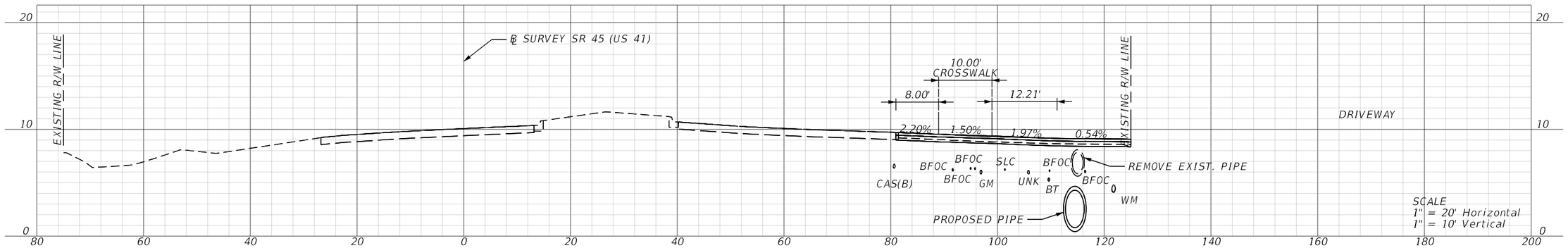

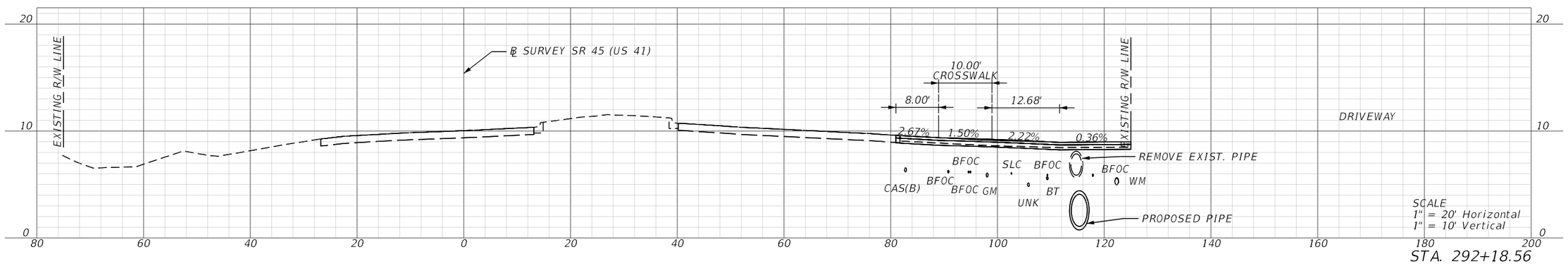

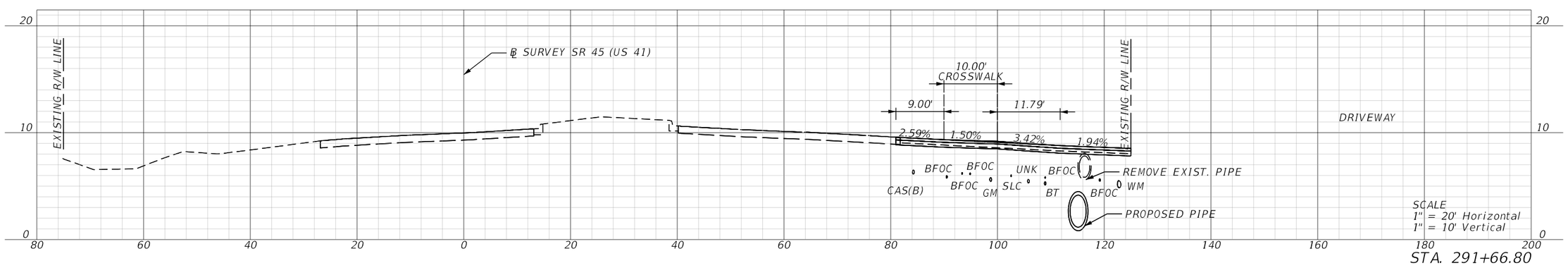

REVISIONS			
DATE	DESCRIPTION	DATE	DESCRIPTION

ENGINEER OF RECORD

MATTHEW ROBERT GIBBS, P.E.
LICENSE NUMBER: 64741
LANDIS, EVANS AND PARTNERS, INC.
300 SOUTH ORANGE AVENUE, SUITE 1125
ORLANDO, FL 32801-3372

STATE OF FLORIDA
DEPARTMENT OF TRANSPORTATION

ROAD NO.	COUNTY	FINANCIAL PROJECT ID
SR 45	CHARLOTTE	438262-1-52-01

SPECIAL PROFILES

SHEET NO.
65

THE OFFICIAL RECORD OF THIS SHEET IS THE ELECTRONIC FILE DIGITALLY SIGNED AND SEALED UNDER RULE 61G15-23.004, F.A.C.

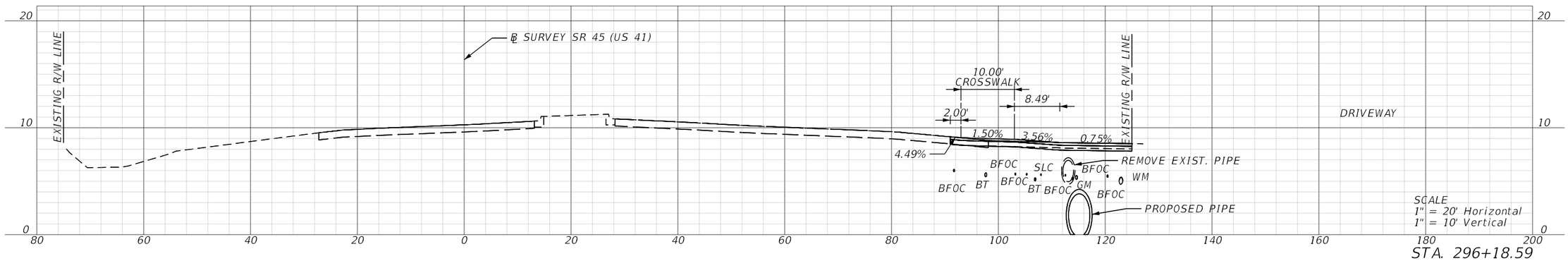

STA. 296+18.59

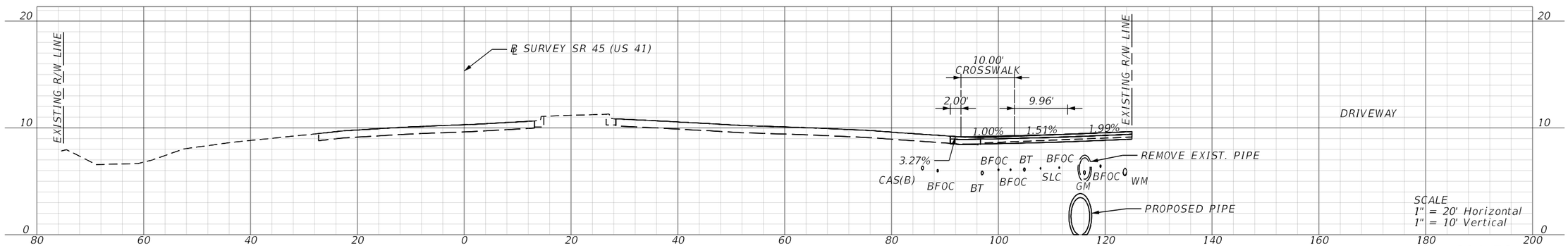

STA. 294+72.41

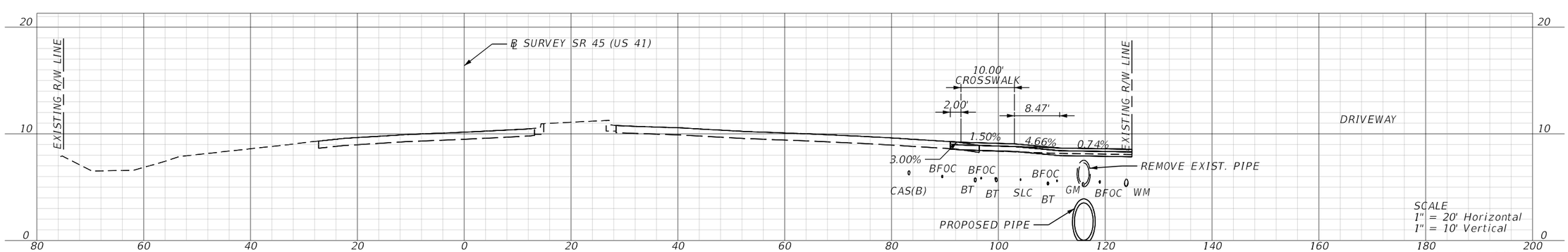

STA. 294+19.97

REVISIONS			
DATE	DESCRIPTION	DATE	DESCRIPTION

ENGINEER OF RECORD

MATTHEW ROBERT GIBBS, P.E.
LICENSE NUMBER: 64741
LANDIS, EVANS AND PARTNERS, INC.
300 SOUTH ORANGE AVENUE, SUITE 1125
ORLANDO, FL 32801-3372

STATE OF FLORIDA
DEPARTMENT OF TRANSPORTATION

ROAD NO.	COUNTY	FINANCIAL PROJECT ID
SR 45	CHARLOTTE	438262-1-52-01

SPECIAL PROFILES

SHEET NO.
66

THE OFFICIAL RECORD OF THIS SHEET IS THE ELECTRONIC FILE DIGITALLY SIGNED AND SEALED UNDER RULE 61G15-23.004, F.A.C.

Z:\Shared\Worksets\FDOT\43826215201\Roadway\RDXSRD05_Driveway.dgn : DRIVEWAYS - 294+19.97 [SHEET]
JamesGodwin 9/25/2026 2:18:37 PM

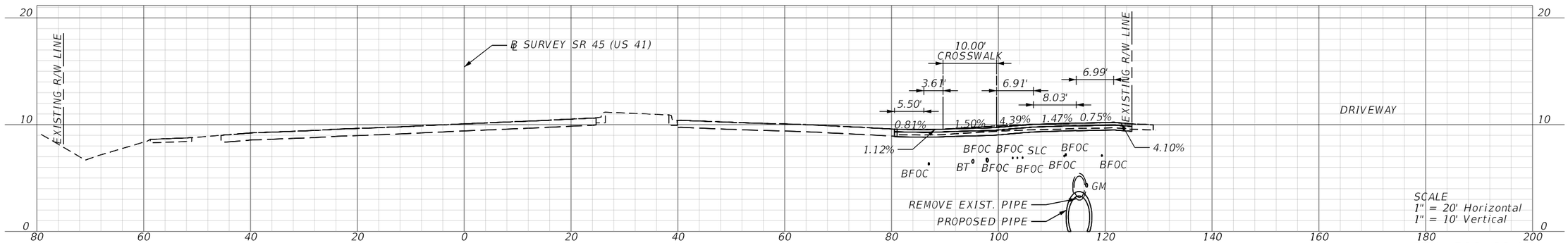

STA. 300+99.12

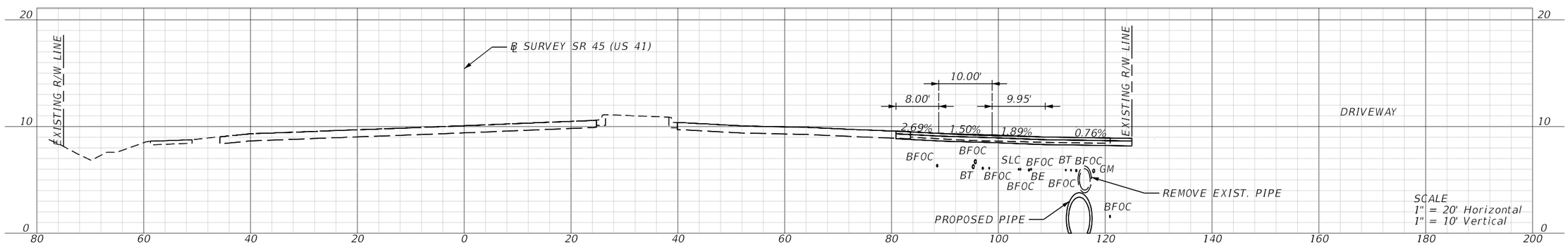

STA. 300+38.06

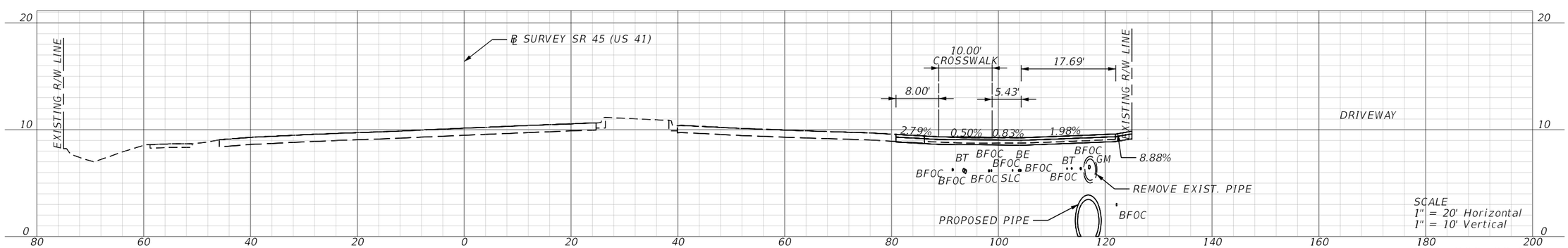

STA. 299+89.14

REVISIONS			
DATE	DESCRIPTION	DATE	DESCRIPTION

ENGINEER OF RECORD

MATTHEW ROBERT GIBBS, P.E.
LICENSE NUMBER: 64741
LANDIS, EVANS AND PARTNERS, INC.
300 SOUTH ORANGE AVENUE, SUITE 1125
ORLANDO, FL 32801-3372

STATE OF FLORIDA
DEPARTMENT OF TRANSPORTATION

ROAD NO.	COUNTY	FINANCIAL PROJECT ID
SR 45	CHARLOTTE	438262-1-52-01

SPECIAL PROFILES

SHEET NO. 67

THE OFFICIAL RECORD OF THIS SHEET IS THE ELECTRONIC FILE DIGITALLY SIGNED AND SEALED UNDER RULE 61G15-23.004, F.A.C.

Z:\Shared\Worksets\FDOT\43826215201\Roadway\RDXSRD05_Driveway.dgn : DRIVEWAYS - 299+89.14 [SHEET]
JamesGodwin 9/25/2026 2:18:43 PM

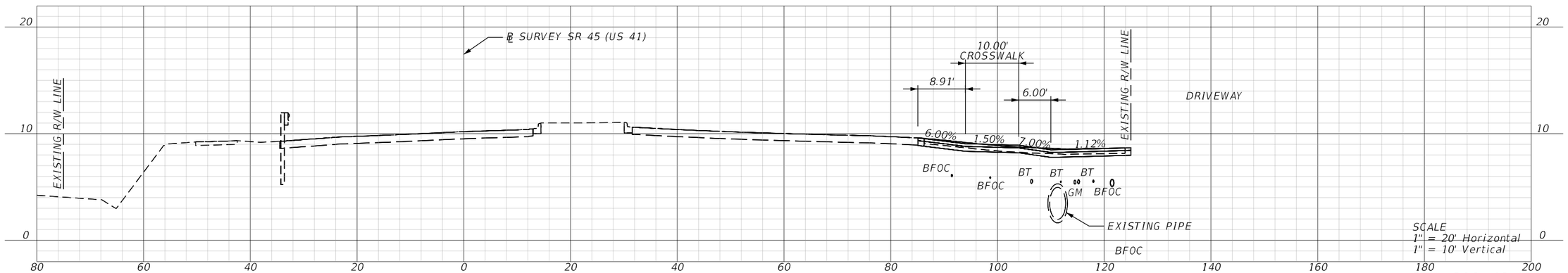

STA. 309+42.43

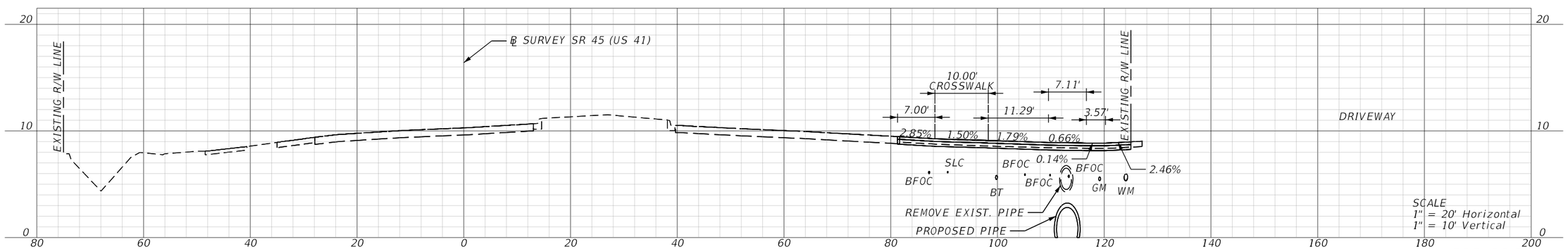

STA. 305+96.52

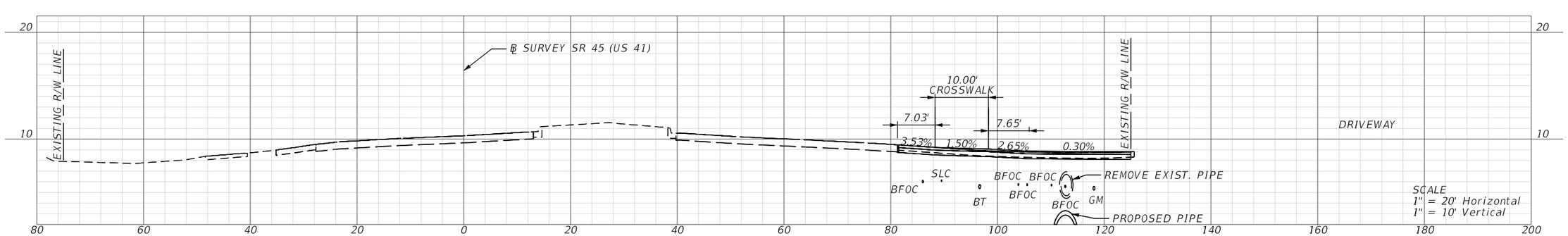

STA. 305+42.31

REVISIONS			
DATE	DESCRIPTION	DATE	DESCRIPTION

ENGINEER OF RECORD

MATTHEW ROBERT GIBBS, P.E.
LICENSE NUMBER: 64741
LANDIS, EVANS AND PARTNERS, INC.
300 SOUTH ORANGE AVENUE, SUITE 1125
ORLANDO, FL 32801-3372

STATE OF FLORIDA
DEPARTMENT OF TRANSPORTATION

ROAD NO.	COUNTY	FINANCIAL PROJECT ID
SR 45	CHARLOTTE	438262-1-52-01

SPECIAL PROFILES

SHEET NO.
68

THE OFFICIAL RECORD OF THIS SHEET IS THE ELECTRONIC FILE DIGITALLY SIGNED AND SEALED UNDER RULE 61G15-23.004, F.A.C.

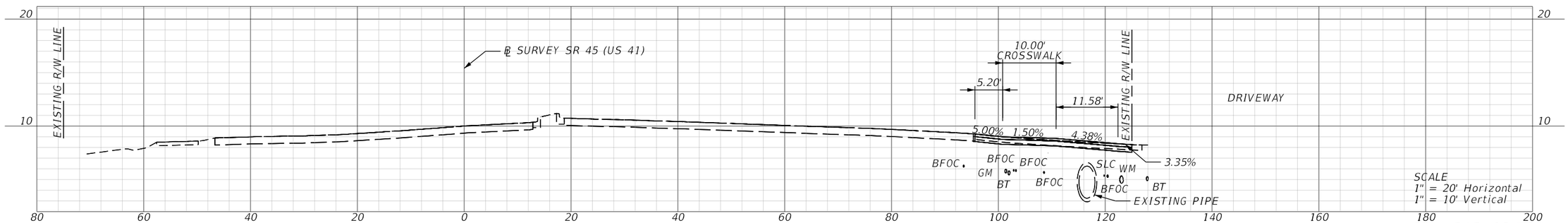

STA. 313+03.58

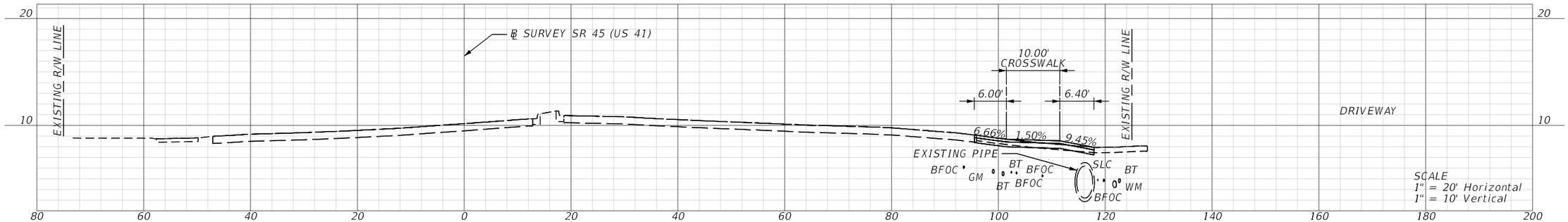

STA. 312+13.08

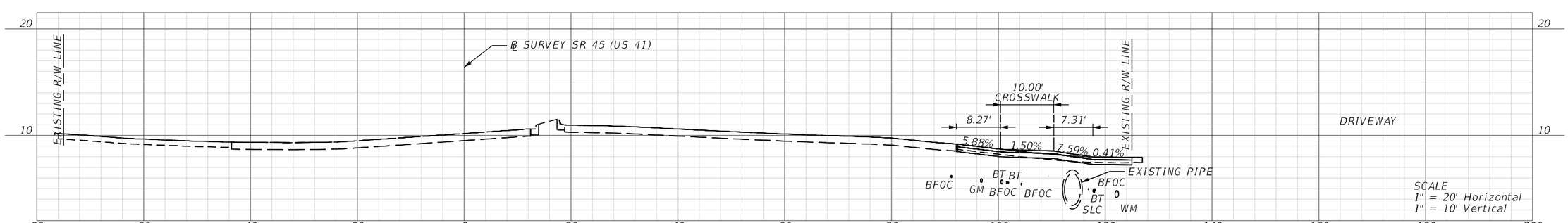

STA. 311+33.91

REVISIONS			
DATE	DESCRIPTION	DATE	DESCRIPTION

ENGINEER OF RECORD

MATTHEW ROBERT GIBBS, P.E.
LICENSE NUMBER: 64741
LANDIS, EVANS AND PARTNERS, INC.
300 SOUTH ORANGE AVENUE, SUITE 1125
ORLANDO, FL 32801-3372

STATE OF FLORIDA
DEPARTMENT OF TRANSPORTATION

ROAD NO.	COUNTY	FINANCIAL PROJECT ID
SR 45	CHARLOTTE	438262-1-52-01

SPECIAL PROFILES

SHEET NO.
69

THE OFFICIAL RECORD OF THIS SHEET IS THE ELECTRONIC FILE DIGITALLY SIGNED AND SEALED UNDER RULE 61G15-23.004, F.A.C.

Z:\Shared\Worksets\FDOT\43826215201\Roadway\RDXSRD05_Driveway.dgn : DRIVEWAYS - 311+33.91 [SHEET]
KimberlyGlass 9/25/2026 7:07:33 AM

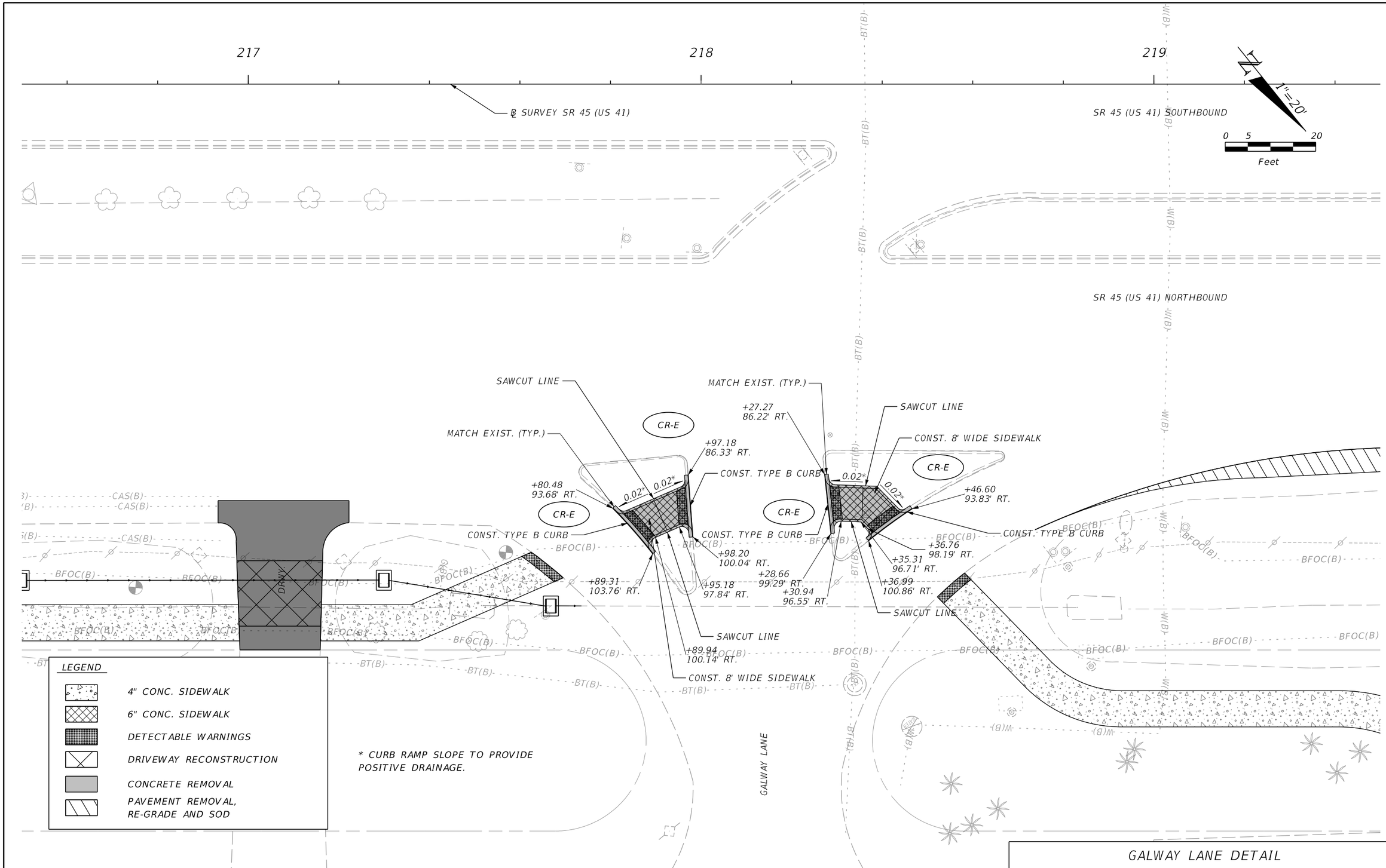

GALWAY LANE DETAIL

REVISIONS			
DATE	DESCRIPTION	DATE	DESCRIPTION

ENGINEER OF RECORD

MATTHEW ROBERT GIBBS, P.E.
LICENSE NUMBER: 64741
LANDIS, EVANS AND PARTNERS, INC.
300 SOUTH ORANGE AVENUE, SUITE 1125
ORLANDO, FL 32801-3372

STATE OF FLORIDA
DEPARTMENT OF TRANSPORTATION

ROAD NO.	COUNTY	FINANCIAL PROJECT ID
SR 45	CHARLOTTE	438262-1-52-01

SPECIAL DETAILS

SHEET NO.
70

THE OFFICIAL RECORD OF THIS SHEET IS THE ELECTRONIC FILE DIGITALLY SIGNED AND SEALED UNDER RULE 61G15-23.004, F.A.C.

Z:\Shared\Worksets\FDOT\43826215201\Roadway\SPDTRD01.dgn : SPD1 [SHEET]
JamesGodwin 9/25/2026 2:19:02 PM

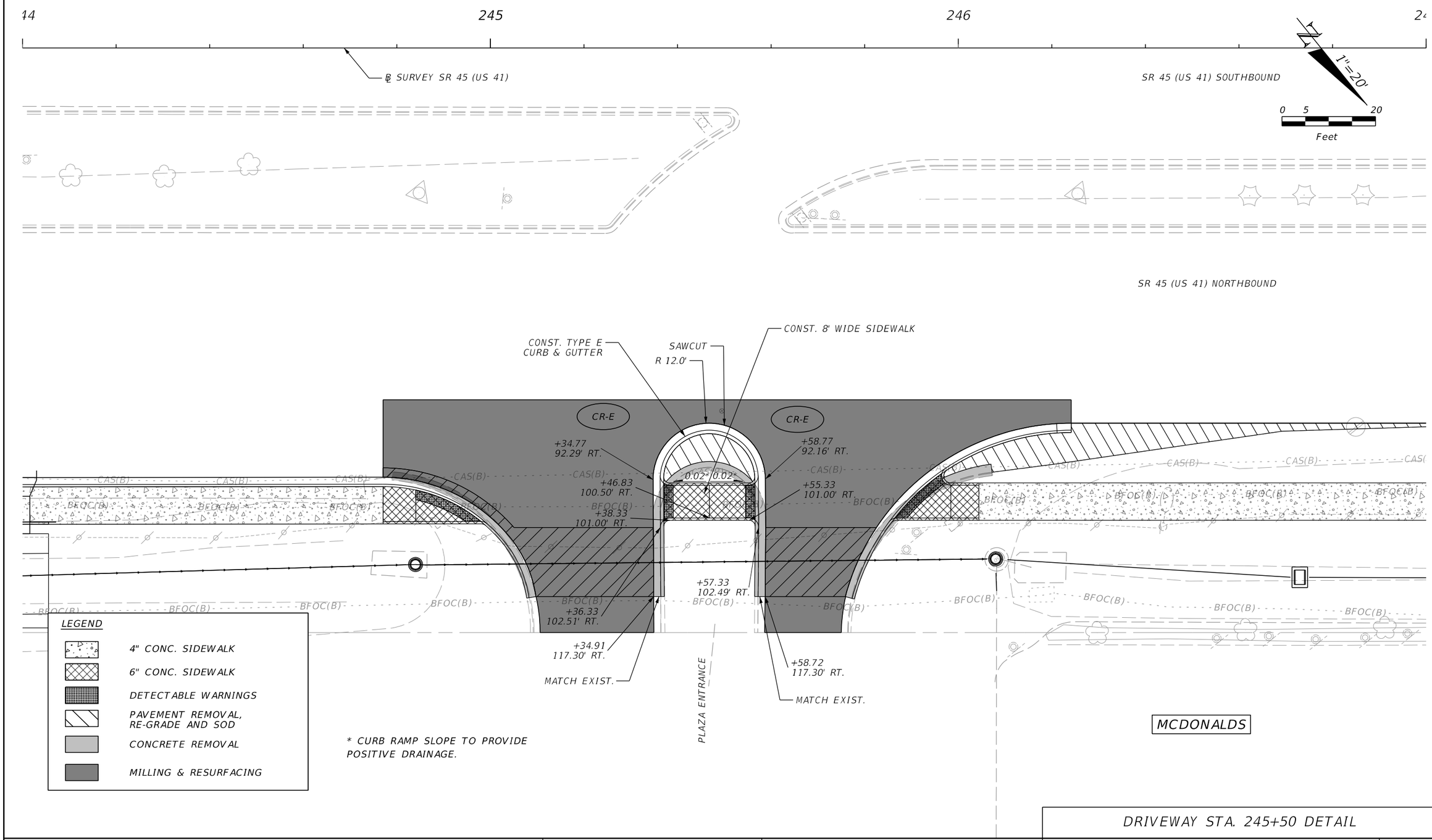

DRIVEWAY STA. 245+50 DETAIL

REVISIONS			
DATE	DESCRIPTION	DATE	DESCRIPTION

ENGINEER OF RECORD

MATTHEW ROBERT GIBBS, P.E.
LICENSE NUMBER: 64741
LANDIS, EVANS AND PARTNERS, INC.
300 SOUTH ORANGE AVENUE, SUITE 1125
ORLANDO, FL 32801-3372

STATE OF FLORIDA
DEPARTMENT OF TRANSPORTATION

ROAD NO.	COUNTY	FINANCIAL PROJECT ID
SR 45	CHARLOTTE	438262-1-52-01

SPECIAL DETAILS

SHEET NO.
71

THE OFFICIAL RECORD OF THIS SHEET IS THE ELECTRONIC FILE DIGITALLY SIGNED AND SEALED UNDER RULE 61G15-23.004, F.A.C.

Z:\Shared\Worksets\FDOT\43826215201\Roadway\SPDTRD01.dgn : SPD2 [SHEET]
JamesGodwin 9/25/2026 2:19:04 PM

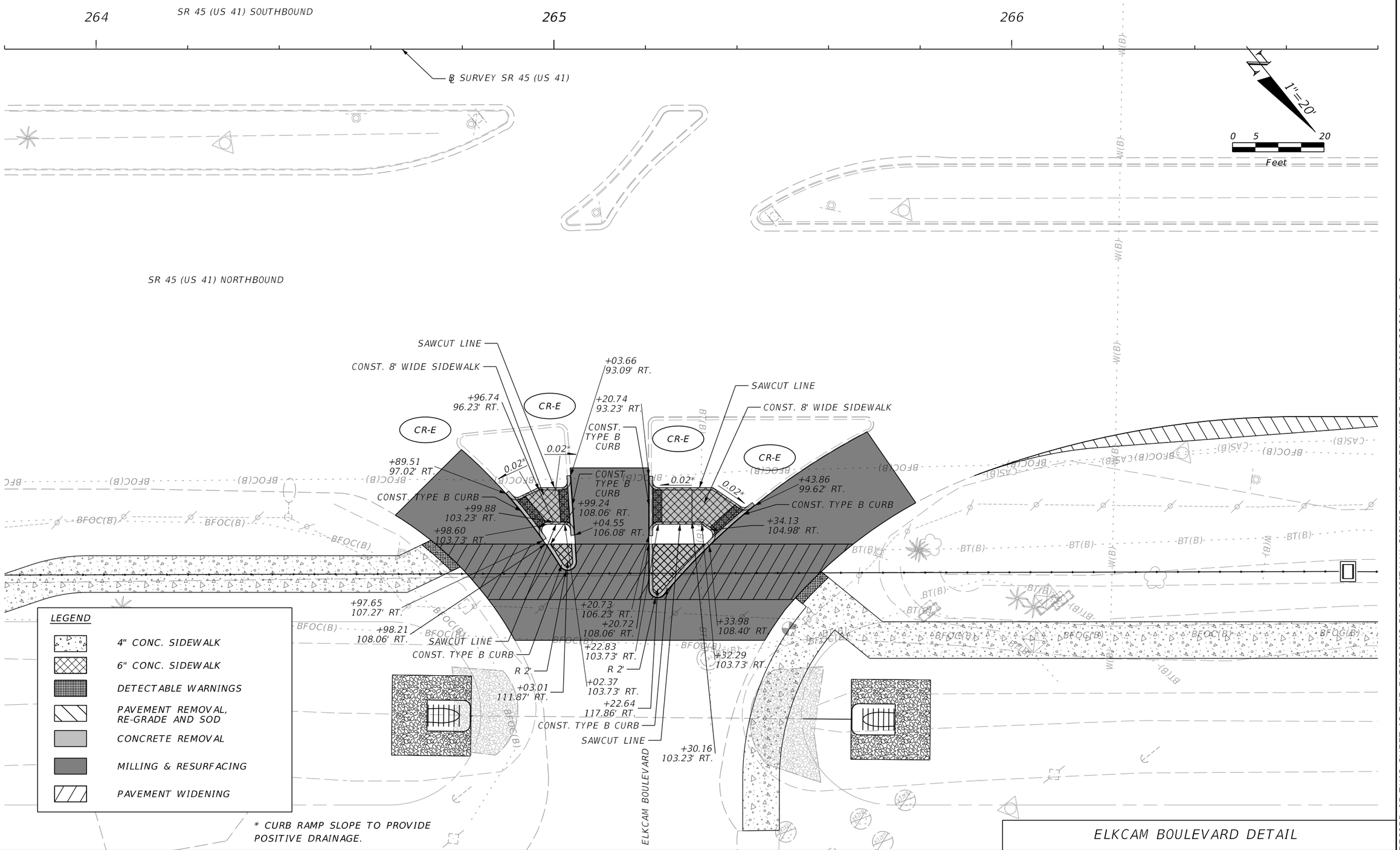

ELKCAM BOULEVARD DETAIL

REVISIONS			
DATE	DESCRIPTION	DATE	DESCRIPTION

ENGINEER OF RECORD

MATTHEW ROBERT GIBBS, P.E.
LICENSE NUMBER: 64741
LANDIS, EVANS AND PARTNERS, INC.
300 SOUTH ORANGE AVENUE, SUITE 1125
ORLANDO, FL 32801-3372

STATE OF FLORIDA
DEPARTMENT OF TRANSPORTATION

ROAD NO.	COUNTY	FINANCIAL PROJECT ID
SR 45	CHARLOTTE	438262-1-52-01

SPECIAL DETAILS

SHEET NO. 72

THE OFFICIAL RECORD OF THIS SHEET IS THE ELECTRONIC FILE DIGITALLY SIGNED AND SEALED UNDER RULE 61G15-23.004, F.A.C.

Z:\Shared\Worksets\FDOT\43826215201\Roadway\SPDTRD01.dgn : SPD3 [SHEET]
JamesGodwin 9/25/2026 2:19:05 PM

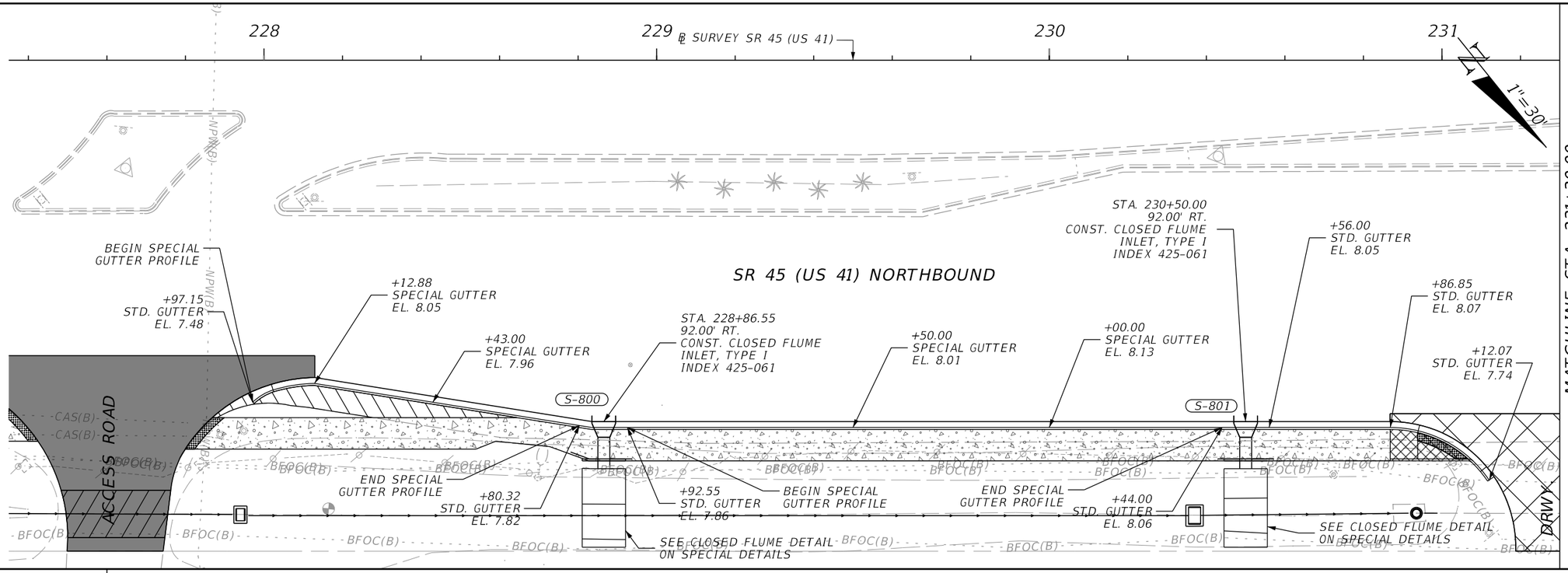

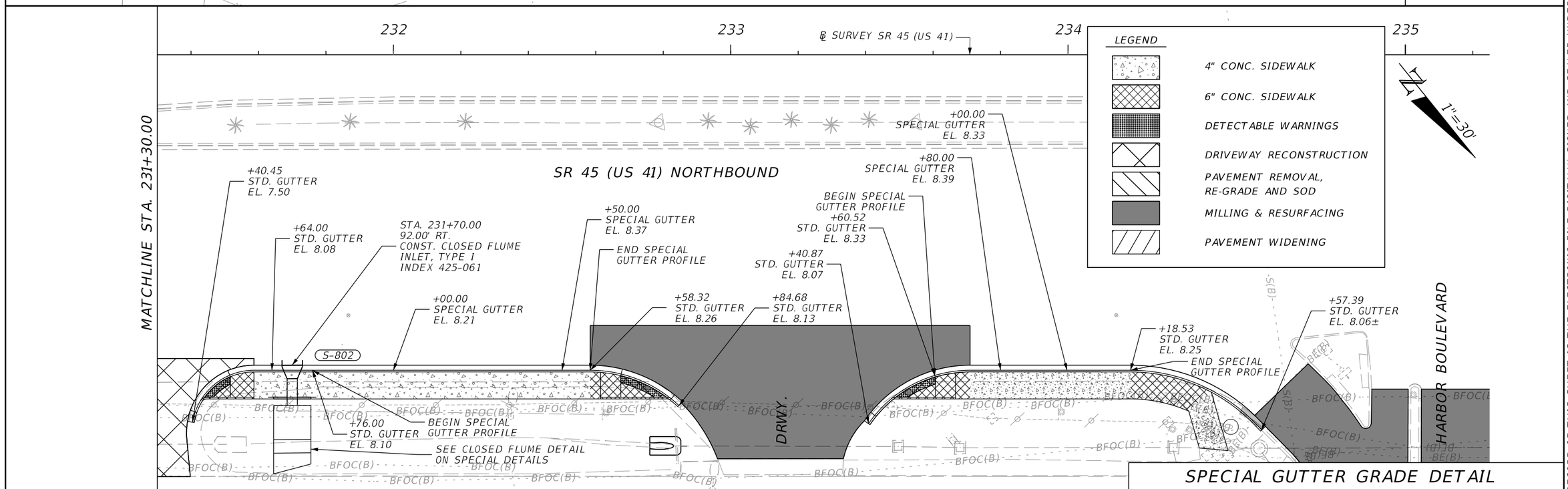

SPECIAL GUTTER GRADE DETAIL

REVISIONS			
DATE	DESCRIPTION	DATE	DESCRIPTION

ENGINEER OF RECORD
VICTOR M. HUGGINS
LICENSE NUMBER: 60882
LANDIS, EVANS AND PARTNERS, INC.
3810 NORTHDALE BLVD., SUITE 100
TAMPA, FL 33624-1870

STATE OF FLORIDA
DEPARTMENT OF TRANSPORTATION

ROAD NO.	COUNTY	FINANCIAL PROJECT ID
SR 45	CHARLOTTE	438262-1-52-01

SPECIAL DETAILS

SHEET NO. 73

THE OFFICIAL RECORD OF THIS SHEET IS THE ELECTRONIC FILE DIGITALLY SIGNED AND SEALED UNDER RULE 61G15-23.004, F.A.C.

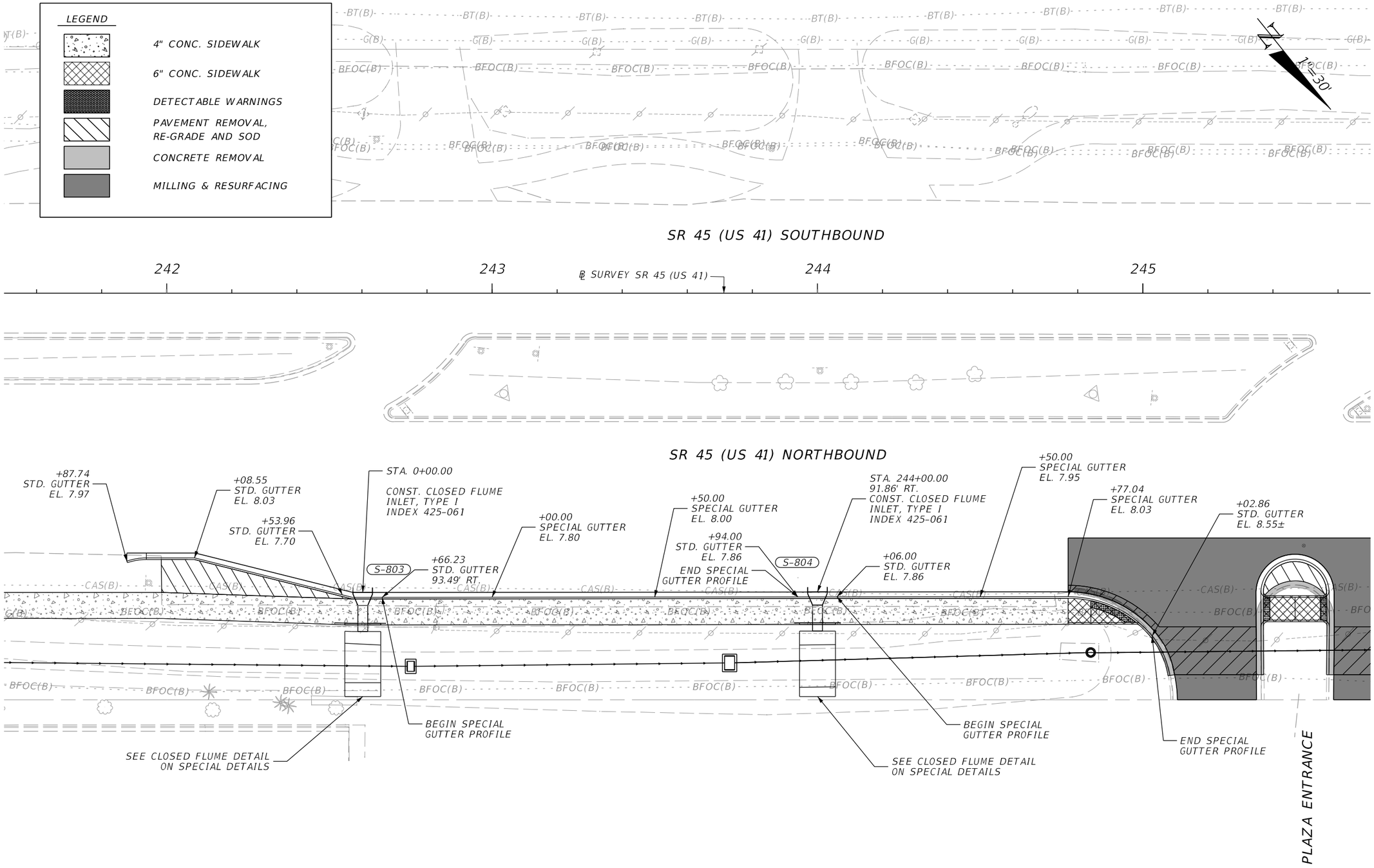

SPECIAL GUTTER GRADE DETAIL

REVISIONS			
DATE	DESCRIPTION	DATE	DESCRIPTION

ENGINEER OF RECORD

VICTOR M. HUGGINS
LICENSE NUMBER: 60882
LANDIS, EVANS AND PARTNERS, INC.
3810 NORTHDALE BLVD., SUITE 100
TAMPA, FL 33624-1870

STATE OF FLORIDA
DEPARTMENT OF TRANSPORTATION

ROAD NO.	COUNTY	FINANCIAL PROJECT ID
SR 45	CHARLOTTE	438262-1-52-01

SPECIAL DETAILS

SHEET NO.
74

THE OFFICIAL RECORD OF THIS SHEET IS THE ELECTRONIC FILE DIGITALLY SIGNED AND SEALED UNDER RULE 61G15-23.004, F.A.C.

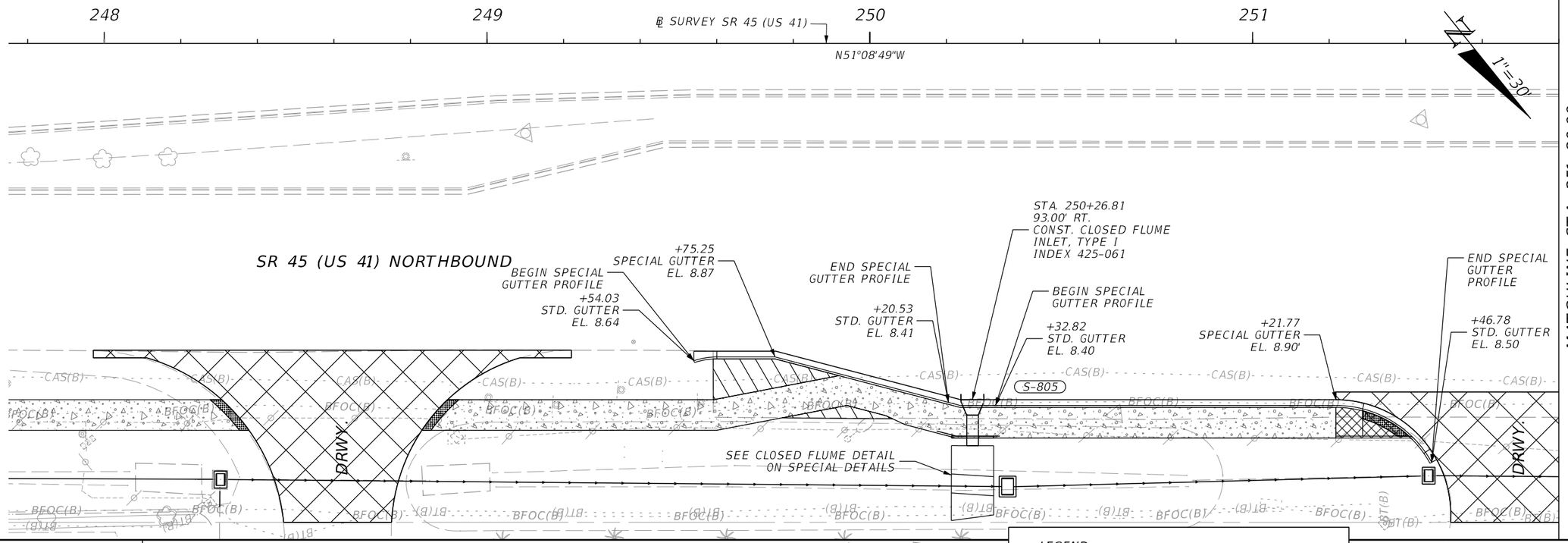

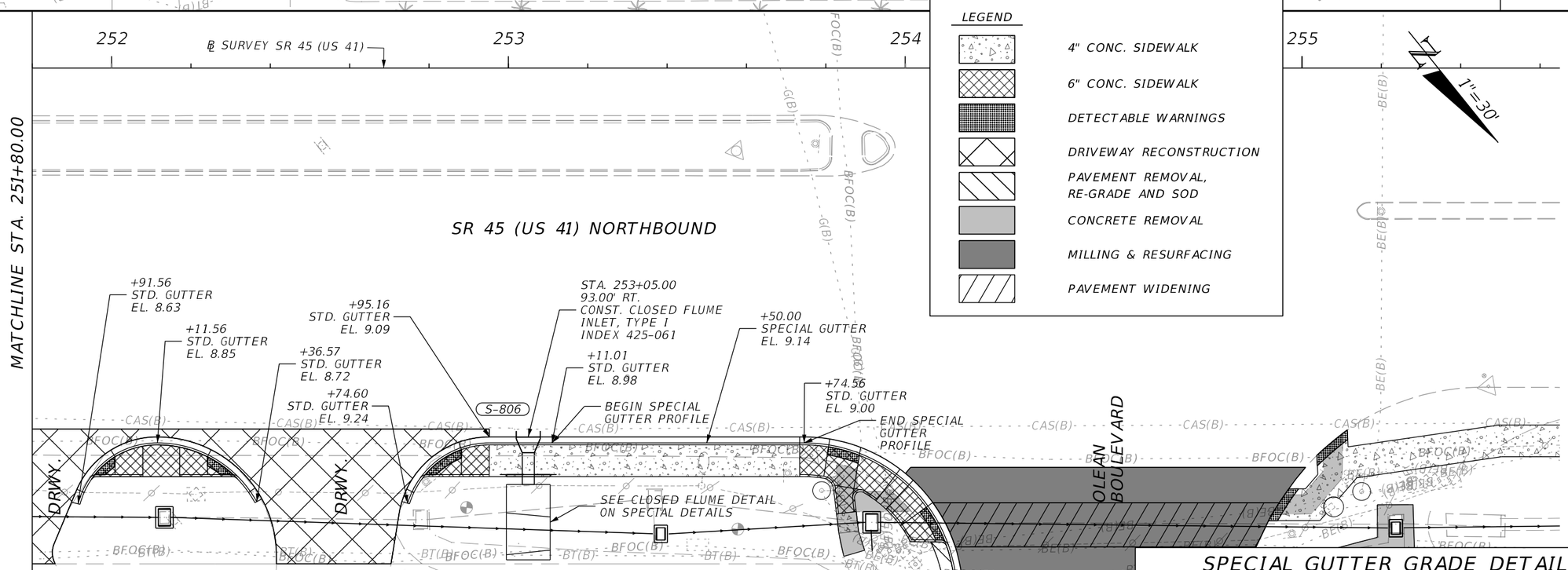

LEGEND

- 4" CONC. SIDEWALK
- 6" CONC. SIDEWALK
- DETECTABLE WARNINGS
- DRIVEWAY RECONSTRUCTION
- PAVEMENT REMOVAL, RE-GRADE AND SOD
- CONCRETE REMOVAL
- MILLING & RESURFACING
- PAVEMENT WIDENING

SPECIAL GUTTER GRADE DETAIL

REVISIONS			
DATE	DESCRIPTION	DATE	DESCRIPTION

ENGINEER OF RECORD

VICTOR M. HUGGINS
LICENSE NUMBER: 60882
LANDIS, EVANS AND PARTNERS, INC.
3810 NORTHDALE BLVD., SUITE 100
TAMPA, FL 33624-1870

STATE OF FLORIDA
DEPARTMENT OF TRANSPORTATION

ROAD NO.	COUNTY	FINANCIAL PROJECT ID
SR 45	CHARLOTTE	438262-1-52-01

SPECIAL DETAILS

SHEET NO. 75

THE OFFICIAL RECORD OF THIS SHEET IS THE ELECTRONIC FILE DIGITALLY SIGNED AND SEALED UNDER RULE 61G15-23.004, F.A.C.

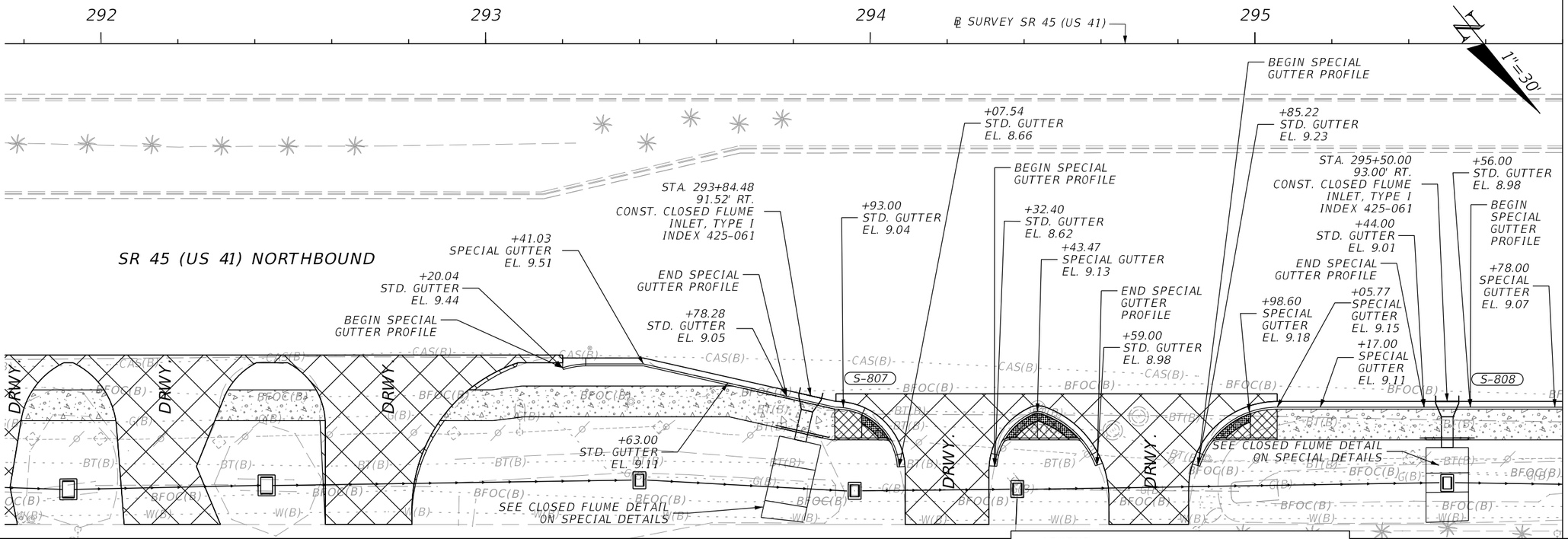

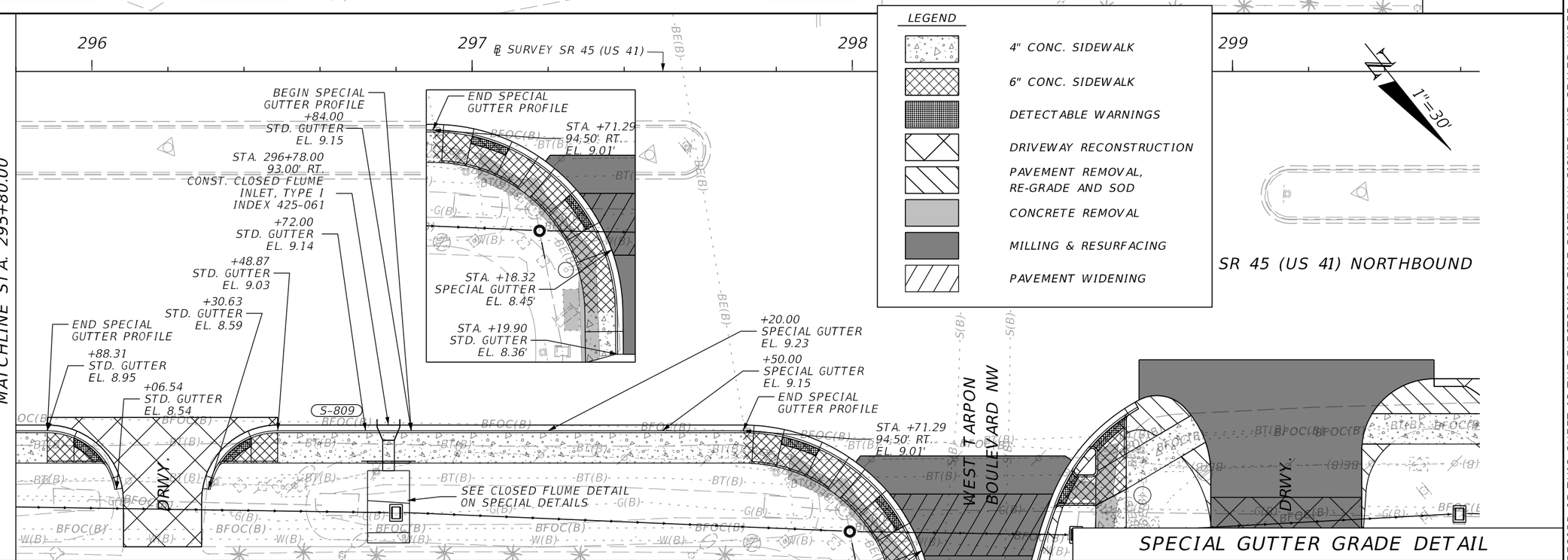

SPECIAL GUTTER GRADE DETAIL

REVISIONS			
DATE	DESCRIPTION	DATE	DESCRIPTION

ENGINEER OF RECORD
VICTOR M. HUGGINS
LICENSE NUMBER: 60882
LANDIS, EVANS AND PARTNERS, INC.
3810 NORTHDALE BLVD., SUITE 100
TAMPA, FL 33624-1870

STATE OF FLORIDA
DEPARTMENT OF TRANSPORTATION

ROAD NO.	COUNTY	FINANCIAL PROJECT ID
SR 45	CHARLOTTE	438262-1-52-01

SPECIAL DETAILS

SHEET NO. 76

THE OFFICIAL RECORD OF THIS SHEET IS THE ELECTRONIC FILE DIGITALLY SIGNED AND SEALED UNDER RULE 61G15-23.004, F.A.C.

Z:\Shared\Worksets\FDOT\43826215201\Roadway\SPDTRD02.dgn : PLAN 6 - STACK [SHEET]
JamesGodwin 9/25/2026 2:19:18 PM

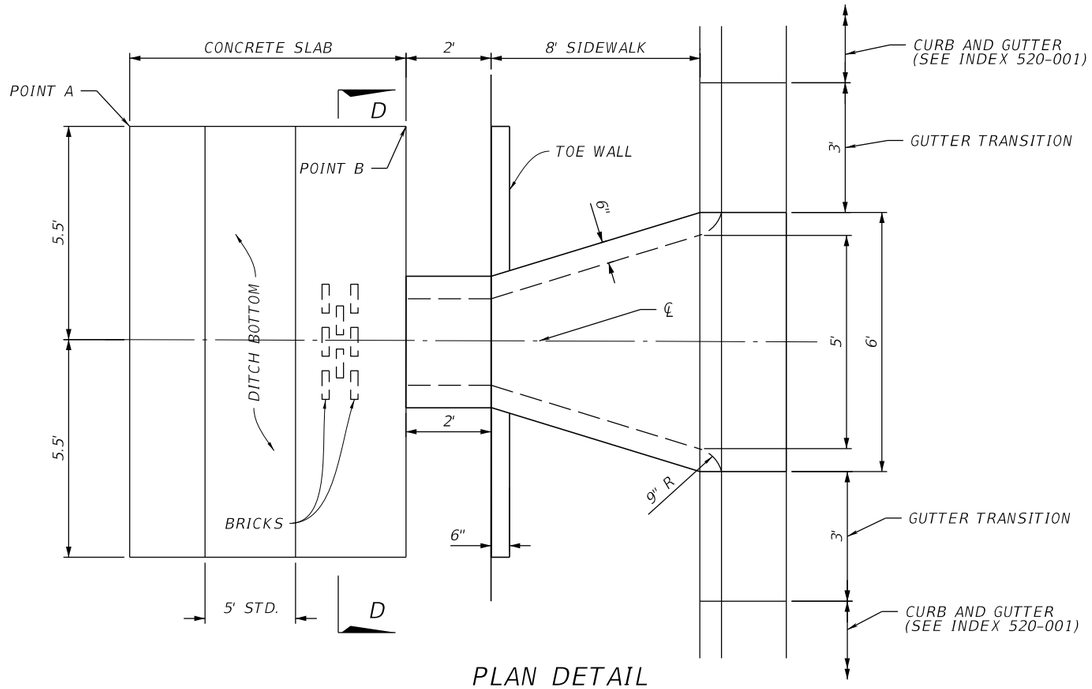

PLAN DETAIL

NTS

DITCH PAVEMENT DETAIL AT S-800		
POINT	STA.	OFFSET
A	228+81.06	124.00' RT.
B	228+81.06	103.91' RT.

DITCH PAVEMENT DETAIL AT S-801		
POINT	STA.	OFFSET
A	230+44.51	124.00' RT.
B	230+44.51	104.00' RT.

DITCH PAVEMENT DETAIL AT S-802		
POINT	STA.	OFFSET
A	231+64.51	124.00' RT.
B	231+64.51	104.00' RT.

DITCH PAVEMENT DETAIL AT S-803		
POINT	STA.	OFFSET
A	242+54.74	124.00' RT.
B	242+54.74	103.93' RT.

DITCH PAVEMENT DETAIL AT S-804		
POINT	STA.	OFFSET
A	243+94.51	124.00' RT.
B	243+94.51	103.86' RT.

DITCH PAVEMENT DETAIL AT S-805		
POINT	STA.	OFFSET
A	250+21.31	124.00' RT.
B	250+21.31	104.93' RT.

DITCH PAVEMENT DETAIL AT S-806		
POINT	STA.	OFFSET
A	252+99.51	124.00' RT.
B	252+99.51	105.00' RT.

DITCH PAVEMENT DETAIL AT S-807		
POINT	STA.	OFFSET
A	293+71.45	123.15' RT.
B	293+76.42	102.00' RT.

DITCH PAVEMENT DETAIL AT S-808		
POINT	STA.	OFFSET
A	295+44.48	124.00' RT.
B	295+44.48	105.00' RT.

DIMENSION TABLES

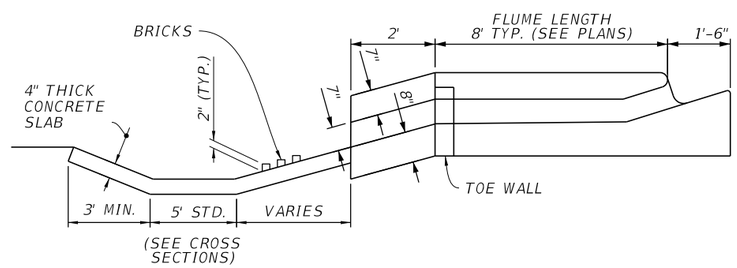

SIDE ELEVATION DETAIL

NTS

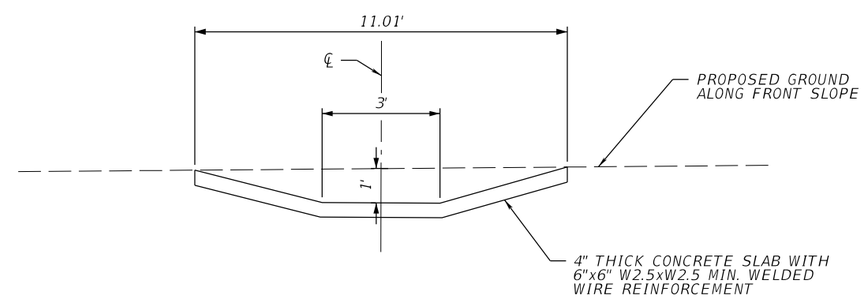

SECTION D-D

NTS

CLOSED FLUME DETAIL

TYPE I CLOSED FLUME INLET WITH SIDEWALK
AND CONCRETE DITCH PAVEMENT

NOTE: SEE INDEX 425-061 FOR ADDITIONAL INFORMATION

REVISIONS			
DATE	DESCRIPTION	DATE	DESCRIPTION

ENGINEER OF RECORD
VICTOR M. HUGGINS
LICENSE NUMBER: 60882
LANDIS, EVANS AND PARTNERS, INC.
3810 NORTHDALE BLVD., SUITE 100
TAMPA, FL 33624-1870

STATE OF FLORIDA
DEPARTMENT OF TRANSPORTATION

ROAD NO.	COUNTY	FINANCIAL PROJECT ID
SR 45	CHARLOTTE	438262-1-52-01

CLOSED FLUME DETAIL

SPECIAL DETAILS

SHEET NO. 77

THE OFFICIAL RECORD OF THIS SHEET IS THE ELECTRONIC FILE DIGITALLY SIGNED AND SEALED UNDER RULE 61G15-23.004, F.A.C.

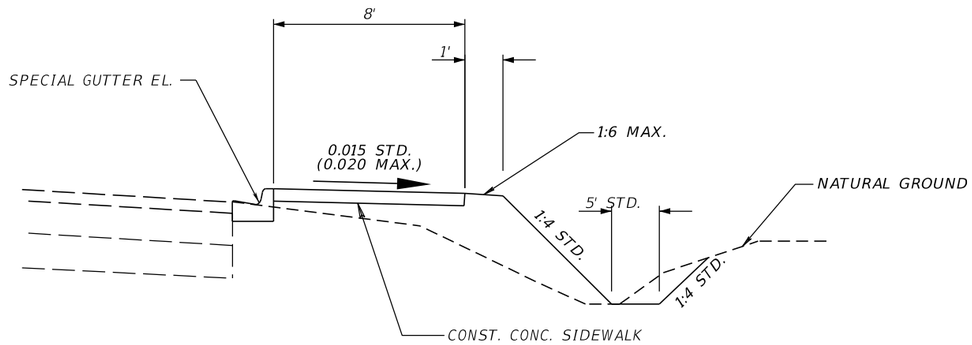

SPECIAL GUTTER PROFILE DETAIL

NTS

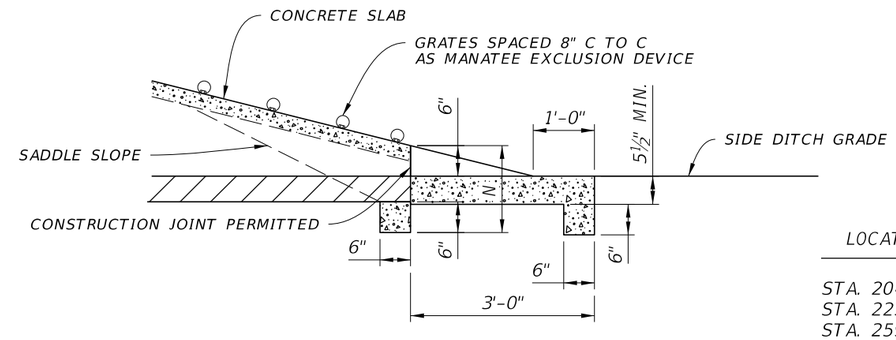

LOCATIONS

STA. 204+32.17
STA. 225+32.00
STA. 259+10.25
STA. 307+71.84
STA. 308+65.27

GRATE DETAIL FOR CROSS DRAIN MITERED END SECTION

NTS

NOTE: SEE INDEX 430-022 FOR ADDITIONAL DETAILS AND NOTES.

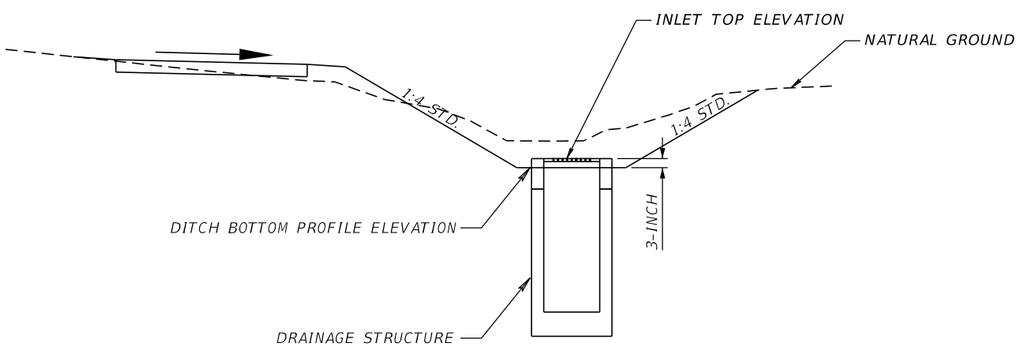

NOTE:
GRADE DITCH TO PROVIDE A 3-INCH RAISED TOP AT DITCH BOTTOM INLET DRAINAGE STRUCTURES EXCEPT FOR THE FOLLOWING:
S-11, S-202, S-204, S-207, S-319, S-500, S-506, S-512, S-603

SEE DRAINAGE NETWORK PLAN AND BACK OF SIDEWALK PROFILES FOR ADDITIONAL INFORMATION.

RAISED DBI TOP DETAIL

NTS

LEGEND

- 4" CONC. SIDEWALK
- INSTALL DETECTABLE WARNING SURFACE
- CONCRETE REMOVAL
- MILLING & RESURFACING
- PAVEMENT WIDENING

SR 45 (US 41) NORTHBOUND

NOTE:
ALL STATION AND OFFSET INFORMATION REFERNCES ℄ SURVEY SR 45 (US 41).

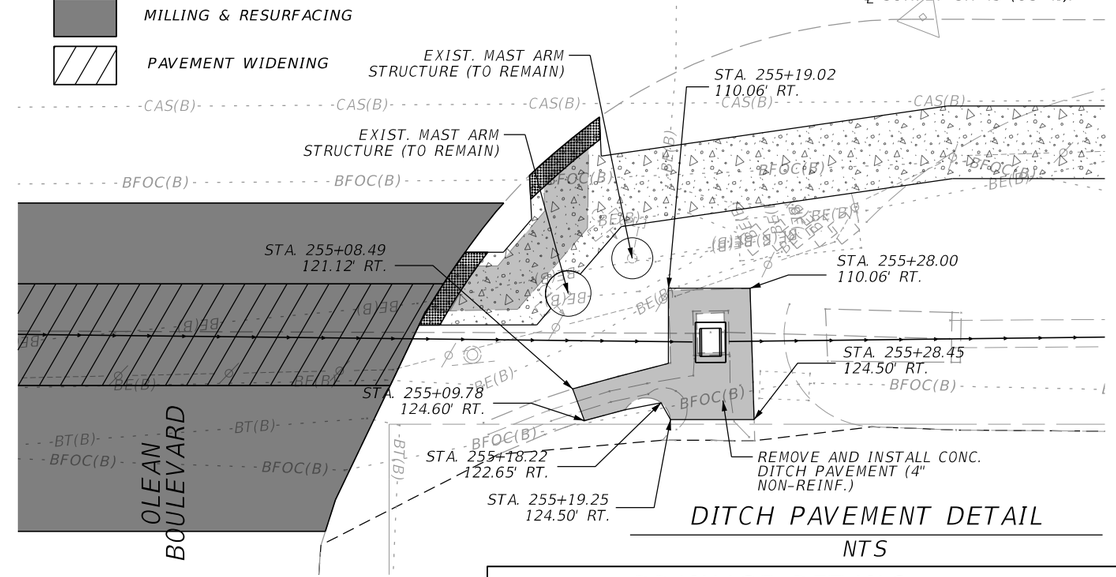

DITCH PAVEMENT DETAIL

NTS

THE OFFICIAL RECORD OF THIS SHEET IS THE ELECTRONIC FILE DIGITALLY SIGNED AND SEALED UNDER RULE 61G15-23.004, F.A.C.

DRAINAGE DETAILS

REVISIONS			
DATE	DESCRIPTION	DATE	DESCRIPTION

ENGINEER OF RECORD
VICTOR M. HUGGINS
LICENSE NUMBER: 60882
LANDIS, EVANS AND PARTNERS, INC.
3810 NORTHDALE BLVD., SUITE 100
TAMPA, FL 33624-1870

STATE OF FLORIDA
DEPARTMENT OF TRANSPORTATION

ROAD NO.	COUNTY	FINANCIAL PROJECT ID
SR 45	CHARLOTTE	438262-1-52-01

SPECIAL DETAILS

SHEET NO. 78

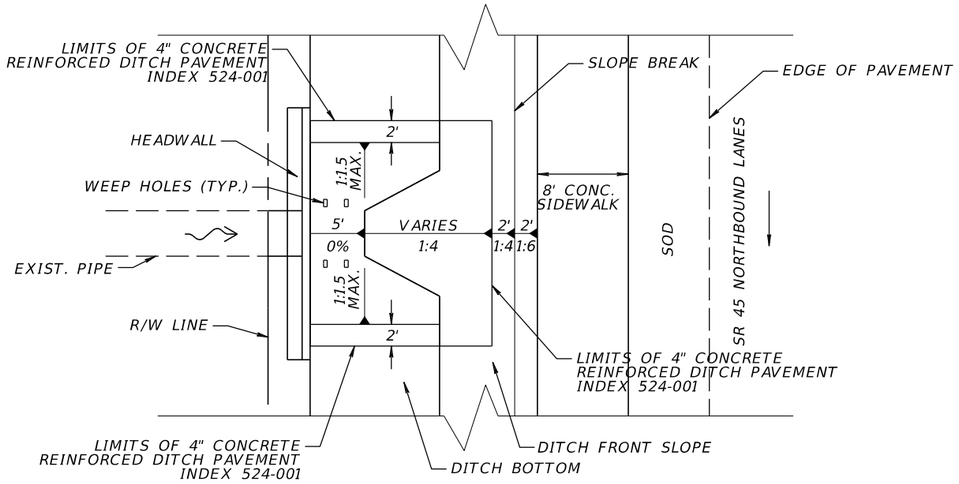

SUMP DITCH PAVEMENT PLAN DETAIL

NTS

LOCATION

STA. 275+80.11 TO STA. 275+94.11

NOTES:
1. UTILIZE DETAIL FOR THE FOLLOWING STRUCTURES: S-315
2. CONSTRUCT DITCH PAVEMENT WITH WEEP HOLES.
3. SEE DRAINAGE NETWORK PLAN AND BACK OF SIDEWALK PROFILES FOR ADDITIONAL INFORMATION.

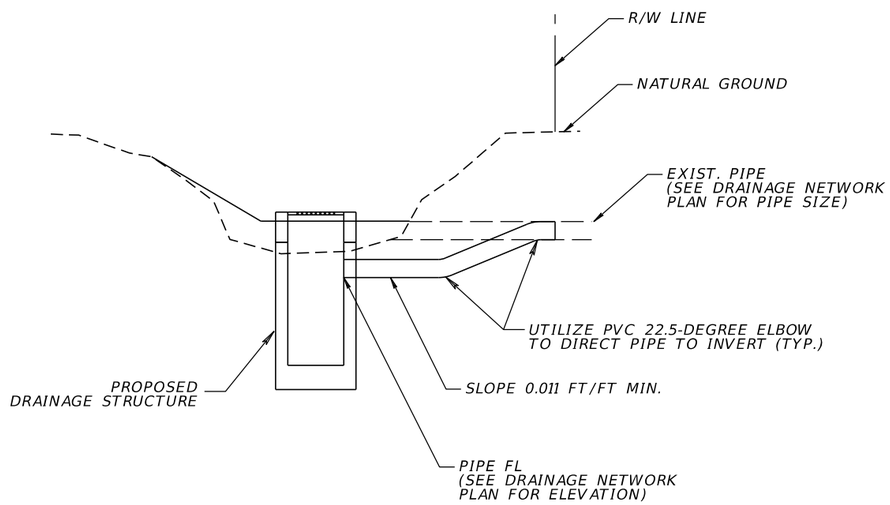

NOTES:
1. UTILIZE DETAIL FOR THE FOLLOWING STRUCTURES: S-312
2. SEE DRAINAGE NETWORK PLAN AND BACK OF SIDEWALK PROFILES FOR ADDITIONAL INFORMATION.

PVC PIPE CONNECTION DETAIL 1

NTS

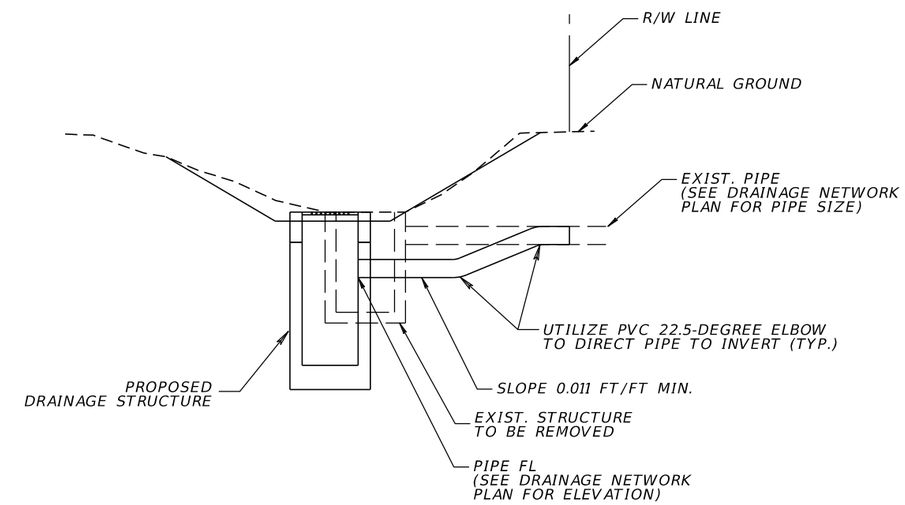

NOTES:
1. UTILIZE DETAIL FOR THE FOLLOWING STRUCTURES: S-321, S-507, S-518, S-519
2. SEE DRAINAGE NETWORK PLAN AND BACK OF SIDEWALK PROFILES FOR ADDITIONAL INFORMATION.

PVC PIPE CONNECTION DETAIL 2

NTS

DRAINAGE DETAILS

REVISIONS			
DATE	DESCRIPTION	DATE	DESCRIPTION

ENGINEER OF RECORD
VICTOR M. HUGGINS
LICENSE NUMBER: 60882
LANDIS, EVANS AND PARTNERS, INC.
3810 NORTHDALE BLVD., SUITE 100
TAMPA, FL 33624-1870

STATE OF FLORIDA
DEPARTMENT OF TRANSPORTATION

ROAD NO.	COUNTY	FINANCIAL PROJECT ID
SR 45	CHARLOTTE	438262-1-52-01

SPECIAL DETAILS

SHEET NO. 79

THE OFFICIAL RECORD OF THIS SHEET IS THE ELECTRONIC FILE DIGITALLY SIGNED AND SEALED UNDER RULE 61G15-23.004, F.A.C.

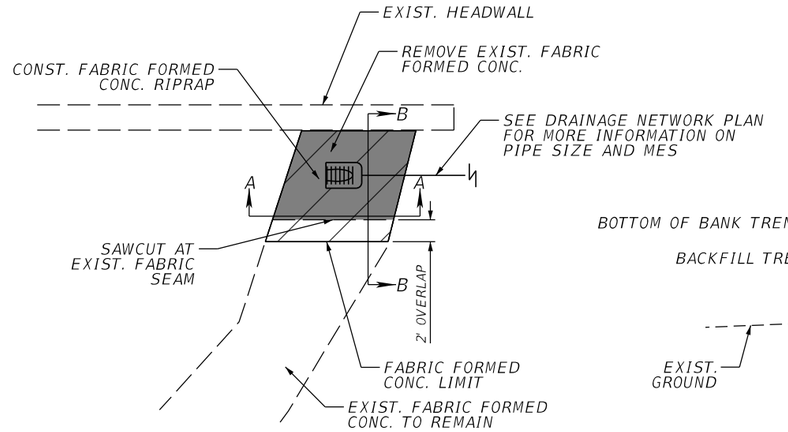

PLAN DETAIL

NTS

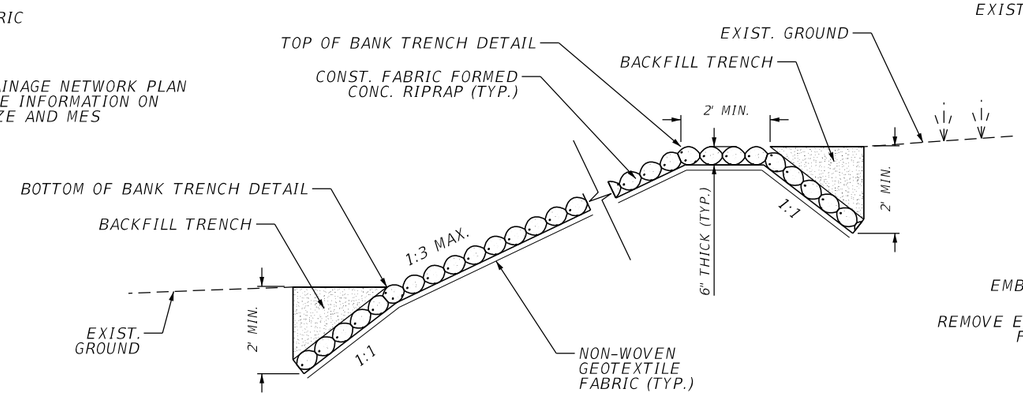

CROSS SECTION A-A DETAIL

NTS

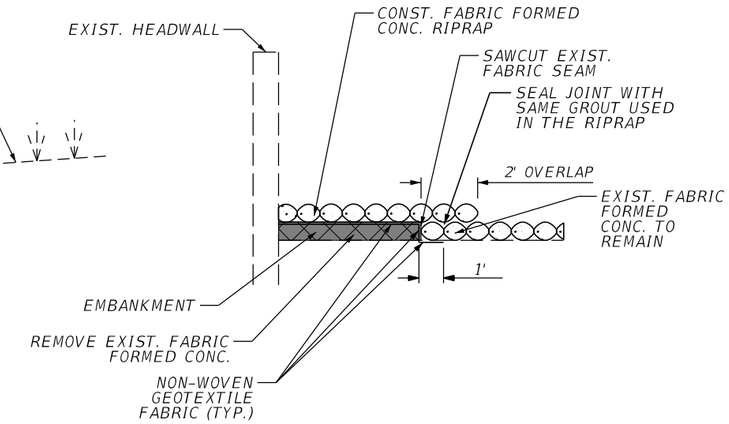

CROSS SECTION B-B DETAIL

NTS

LEGEND

- CONST. FABRIC FORMED CONC. RIPRAP WITH 10" FILTER PORT SPACING
- REMOVE EXIST. FABRIC FORMED CONC.
- BACKFILL TRENCH
- EMBANKMENT

SEE DRAINAGE NETWORK PLAN FOR ADDITIONAL INFORMATION

FABRIC FORMED CONCRETE RIPRAP DETAIL

STA. 204+20.09 TO STA. 204+43.88
STA. 225+11.64 TO STA. 225+40.94

SEE DRAINAGE NETWORK PLAN FOR ADDITIONAL INFORMATION

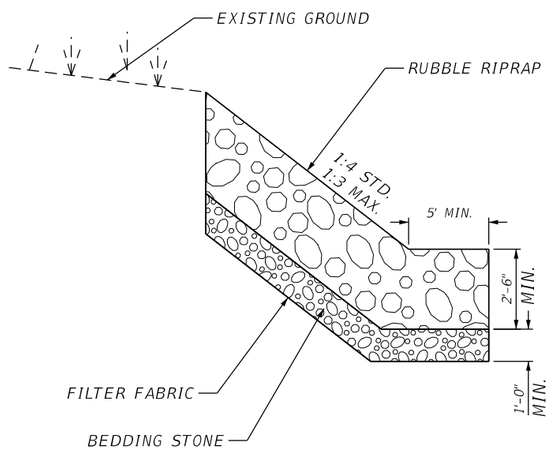

CROSS SECTION DETAIL

NTS

RUBBLE RIPRAP, BANK AND SHORE DETAIL

STA. 259+02.54 TO STA. 259+74.47

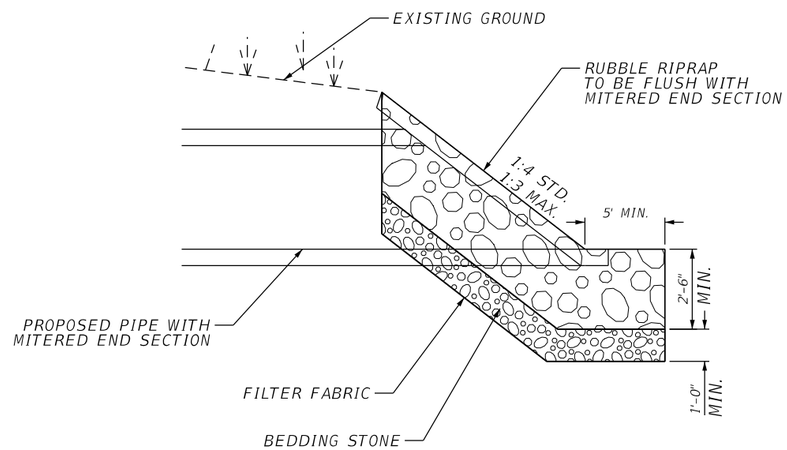

CROSS SECTION DETAIL

NTS

LOCATIONS:

STA. 264+64.52 TO STA. 264+82.00
STA. 265+64.85 TO STA. 265+82.27
STA. 273+28.59 TO STA. 273+44.63

SEE DRAINAGE NETWORK PLAN FOR ADDITIONAL INFORMATION

RUBBLE RIPRAP, REMOVE EXISTING AND REINSTALL DETAIL

NTS

REVISIONS			
DATE	DESCRIPTION	DATE	DESCRIPTION

ENGINEER OF RECORD
VICTOR M. HUGGINS
LICENSE NUMBER: 60882
LANDIS, EVANS AND PARTNERS, INC.
3810 NORTHDALE BLVD., SUITE 100
TAMPA, FL 33624-1870

STATE OF FLORIDA
DEPARTMENT OF TRANSPORTATION

ROAD NO.	COUNTY	FINANCIAL PROJECT ID
SR 45	CHARLOTTE	438262-1-52-01

RIPRAP DETAILS

SPECIAL DETAILS

SHEET NO. 80

THE OFFICIAL RECORD OF THIS SHEET IS THE ELECTRONIC FILE DIGITALLY SIGNED AND SEALED UNDER RULE 61G15-23.004, F.A.C.

WARNING: GAS LINE IN AREAS OF CONSTRUCTION

R/W LINE

CONWAY BOULEVARD

FORDHAM WATERWAY

1"=40'

0 10 40
Feet

℄ SURVEY SR 45 (US 41)

198 199 200 201 202 203

SR 45 (US 41) SOUTHBOUND

SR 45 (US 41) NORTHBOUND

10' W X 8' H box culvert

UNKNOWN box culvert

MATCH LINE STA. 203+60

CONST. 8 LF OF 24" PIPE
WITH CONC. JACKET

P-01a

S-01

REMOVE EXIST. MES

24" rcp

TAMIAMI TRAIL

S-01
STA. 201+89.58 (115.68 RT)
CONST. 24" MES (1:4)
INDEX NO. 430-022
F.L. 3.50 (P-01a)

REVISIONS			
DATE	DESCRIPTION	DATE	DESCRIPTION

ENGINEER OF RECORD
VICTOR M. HUGGINS
LICENSE NUMBER: 60882
LANDIS, EVANS AND PARTNERS, INC.
3810 NORTHDALE BLVD., SUITE 100
TAMPA, FL 33624-1870

STATE OF FLORIDA
DEPARTMENT OF TRANSPORTATION

ROAD NO.	COUNTY	FINANCIAL PROJECT ID
SR 45	CHARLOTTE	438262-1-52-01

DRAINAGE NETWORK PLAN

SHEET NO.
81

THE OFFICIAL RECORD OF THIS SHEET IS THE ELECTRONIC FILE DIGITALLY SIGNED AND SEALED UNDER RULE 61G15-23.004, F.A.C.

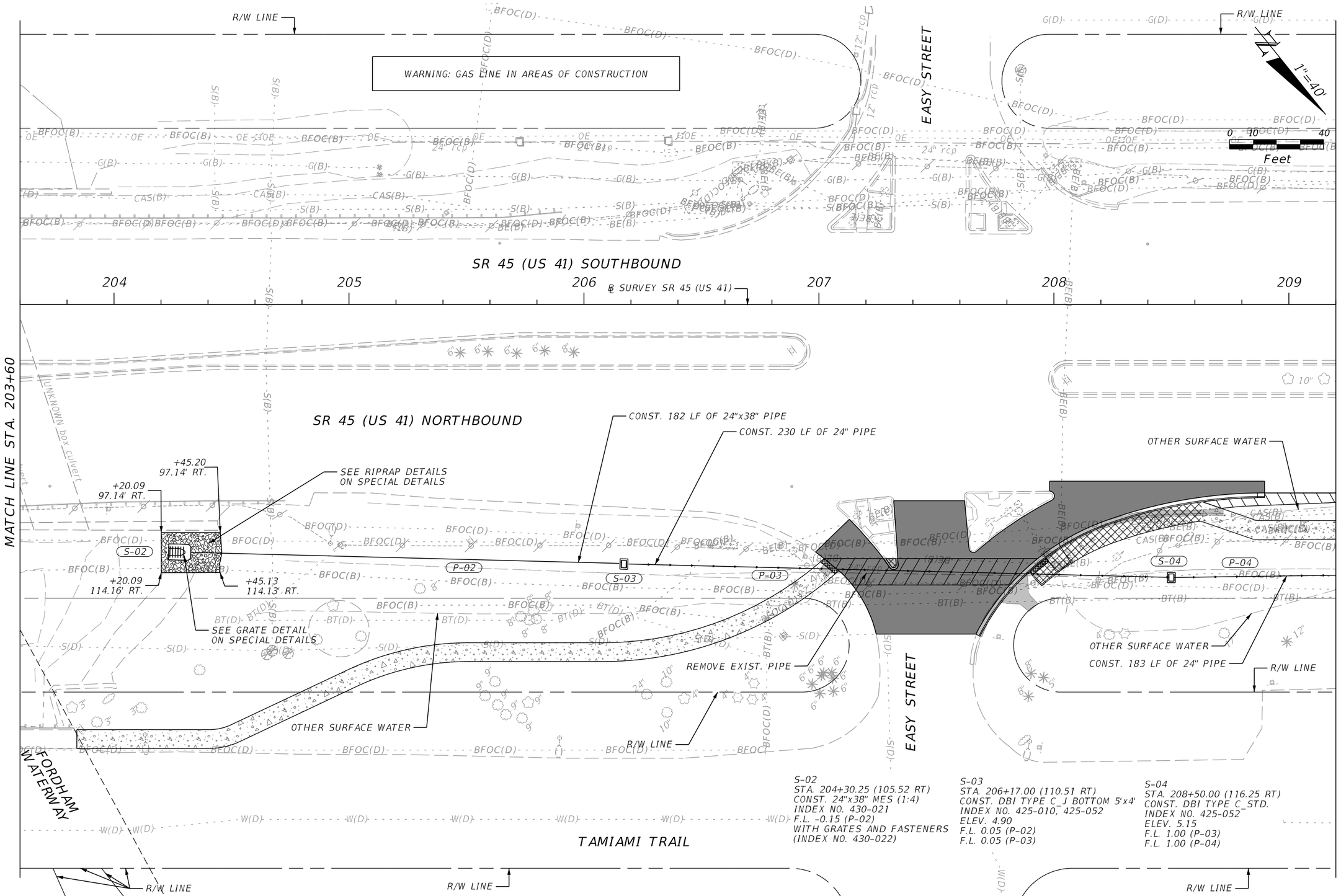

S-02
STA. 204+30.25 (105.52 RT)
CONST. 24"x38" MES (1:4)
INDEX NO. 430-021
F.L. -0.15 (P-02)
WITH GRATES AND FASTENERS
(INDEX NO. 430-022)

S-03
STA. 206+17.00 (110.51 RT)
CONST. DBI TYPE C_J BOTTOM 5'x4'
INDEX NO. 425-010, 425-052
ELEV. 4.90
F.L. 0.05 (P-02)
F.L. 0.05 (P-03)

S-04
STA. 208+50.00 (116.25 RT)
CONST. DBI TYPE C_STD.
INDEX NO. 425-052
ELEV. 5.15
F.L. 1.00 (P-03)
F.L. 1.00 (P-04)

REVISIONS			
DATE	DESCRIPTION	DATE	DESCRIPTION

ENGINEER OF RECORD
VICTOR M. HUGGINS
LICENSE NUMBER: 60882
LANDIS, EVANS AND PARTNERS, INC.
3810 NORTHDALE BLVD., SUITE 100
TAMPA, FL 33624-1870

STATE OF FLORIDA
DEPARTMENT OF TRANSPORTATION

ROAD NO.	COUNTY	FINANCIAL PROJECT ID
SR 45	CHARLOTTE	438262-1-52-01

DRAINAGE NETWORK PLAN

SHEET NO.
82

THE OFFICIAL RECORD OF THIS SHEET IS THE ELECTRONIC FILE DIGITALLY SIGNED AND SEALED UNDER RULE 61G15-23.004, F.A.C.

Z:\Shared\Worksets\FDOT\43826215201\Roadway\PLANRD02.dgn : PLANS-18 [SHEET]
KimberlyGlass 9/25/2026 7:08:12 AM

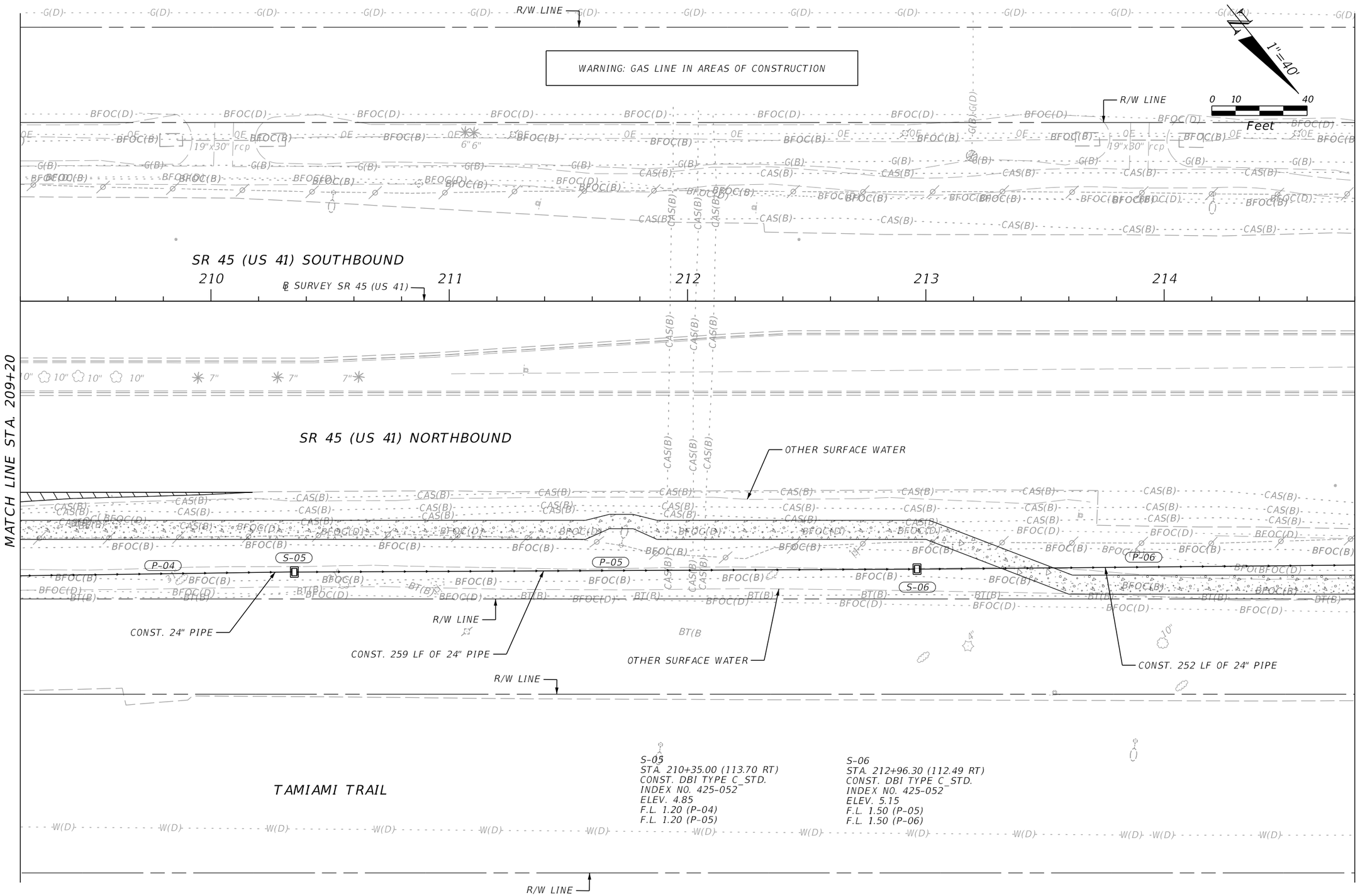

REVISIONS			
DATE	DESCRIPTION	DATE	DESCRIPTION

ENGINEER OF RECORD

VICTOR M. HUGGINS
LICENSE NUMBER: 60882
LANDIS, EVANS AND PARTNERS, INC.
3810 NORTHDALE BLVD., SUITE 100
TAMPA, FL 33624-1870

STATE OF FLORIDA
DEPARTMENT OF TRANSPORTATION

ROAD NO.	COUNTY	FINANCIAL PROJECT ID
SR 45	CHARLOTTE	438262-1-52-01

DRAINAGE NETWORK PLAN

SHEET NO.
83

THE OFFICIAL RECORD OF THIS SHEET IS THE ELECTRONIC FILE DIGITALLY SIGNED AND SEALED UNDER RULE 61G15-23.004, F.A.C.

Z:\Shared\Worksets\FDOT\43826215201\Roadway\PLANRD02.dgn : PLANS-19 [SHEET]
KimberlyGlass 9/25/2026 7:08:14 AM

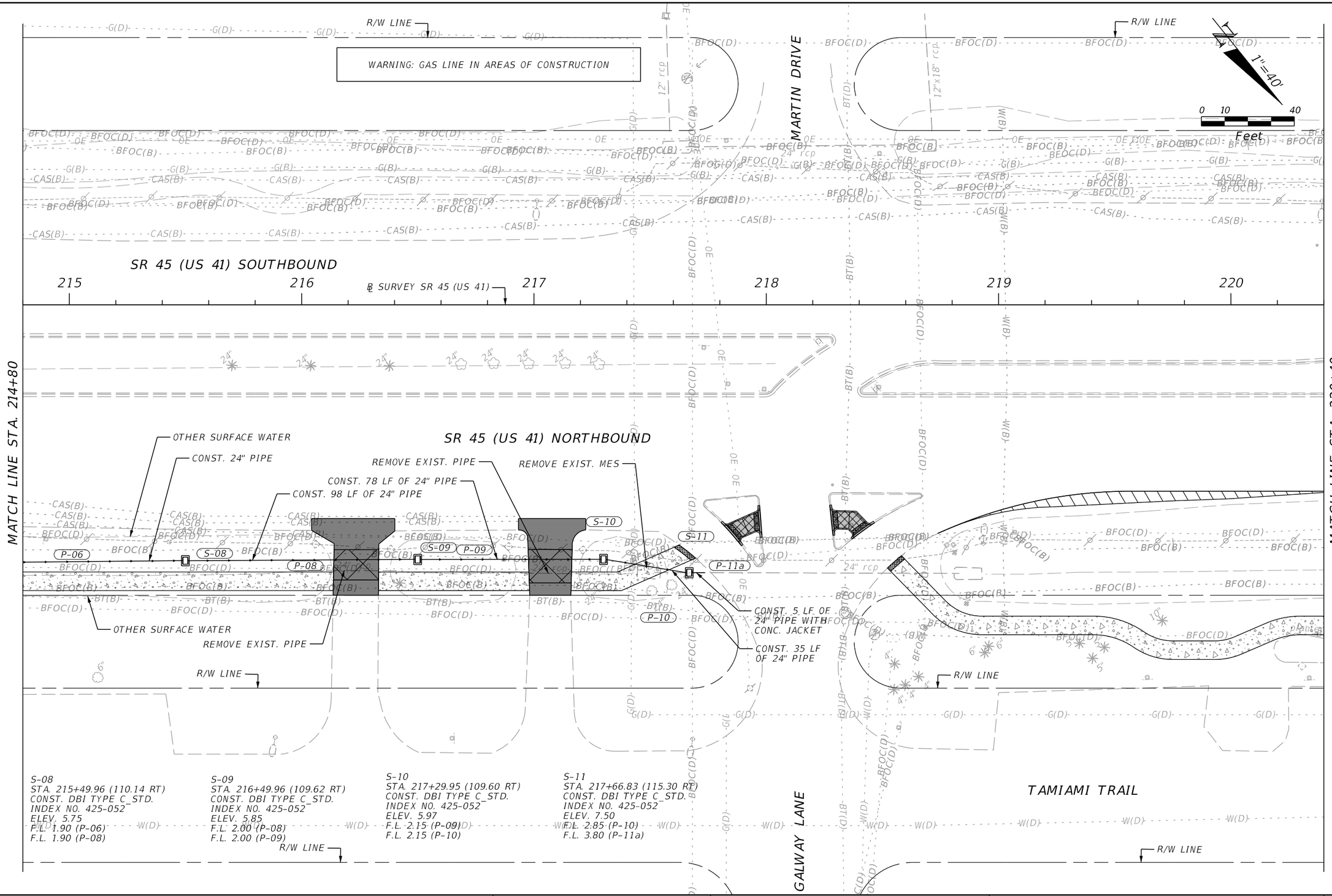

REVISIONS			
DATE	DESCRIPTION	DATE	DESCRIPTION

ENGINEER OF RECORD

VICTOR M. HUGGINS
LICENSE NUMBER: 60882
LANDIS, EVANS AND PARTNERS, INC.
3810 NORTHDALE BLVD., SUITE 100
TAMPA, FL 33624-1870

STATE OF FLORIDA
DEPARTMENT OF TRANSPORTATION

ROAD NO.	COUNTY	FINANCIAL PROJECT ID
SR 45	CHARLOTTE	438262-1-52-01

DRAINAGE NETWORK PLAN

SHEET NO.
84

THE OFFICIAL RECORD OF THIS SHEET IS THE ELECTRONIC FILE DIGITALLY SIGNED AND SEALED UNDER RULE 61G15-23.004, F.A.C.

Z:\Shared\Worksets\FDOT\43826215201\Roadway\PLANRD02.dgn : PLANS-20 [SHEET]
KimberlyGlass 9/25/2026 7:08:15 AM

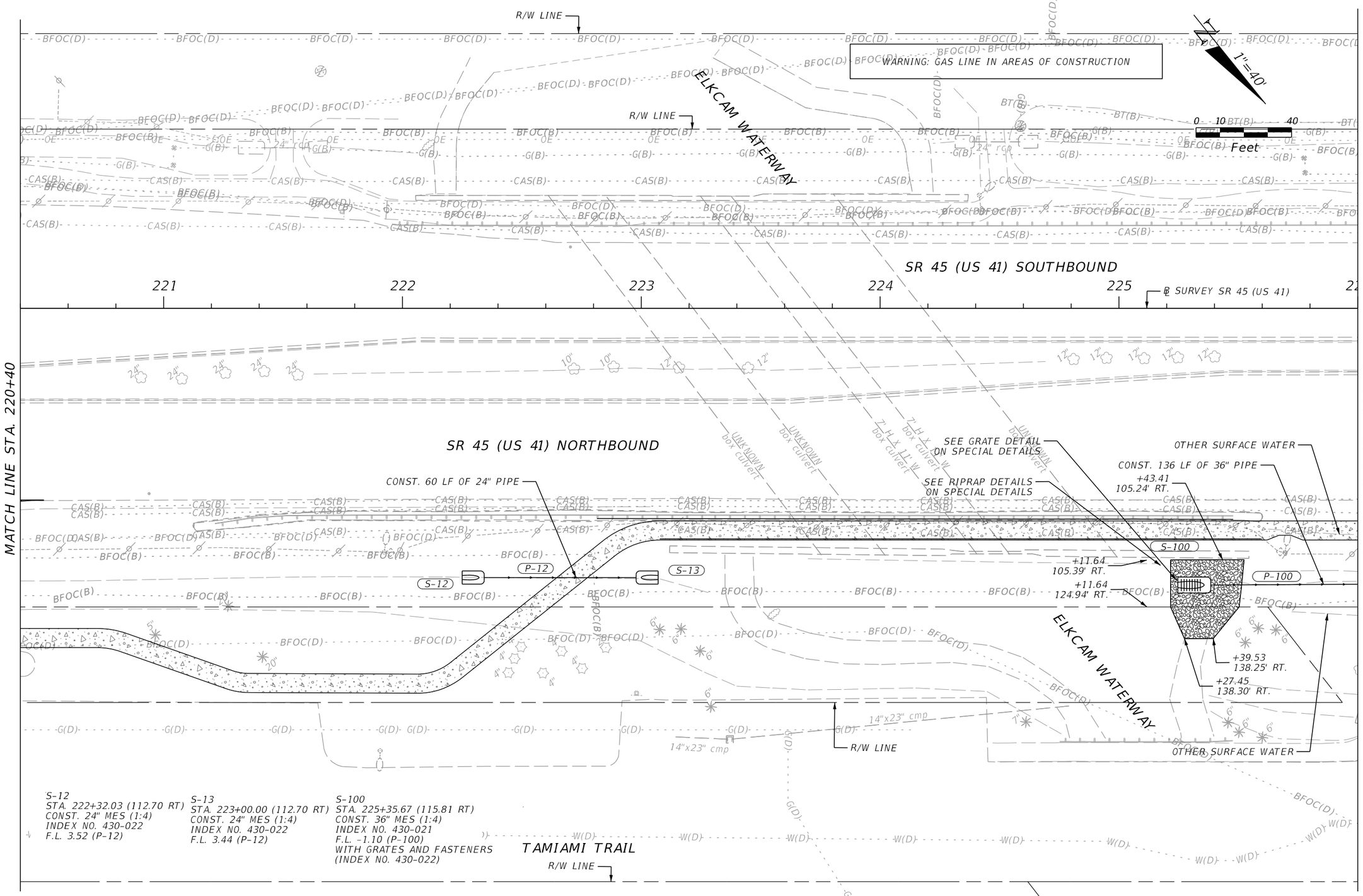

REVISIONS			
DATE	DESCRIPTION	DATE	DESCRIPTION

ENGINEER OF RECORD

VICTOR M. HUGGINS
LICENSE NUMBER: 60882
LANDIS, EVANS AND PARTNERS, INC.
3810 NORTHDALE BLVD., SUITE 100
TAMPA, FL 33624-1870

STATE OF FLORIDA
DEPARTMENT OF TRANSPORTATION

ROAD NO.	COUNTY	FINANCIAL PROJECT ID
SR 45	CHARLOTTE	438262-1-52-01

DRAINAGE NETWORK PLAN

SHEET NO.
85

THE OFFICIAL RECORD OF THIS SHEET IS THE ELECTRONIC FILE DIGITALLY SIGNED AND SEALED UNDER RULE 61G15-23.004, F.A.C.

Z:\Shared\Worksets\FDOT\43826215201\Roadway\PLANRD02.dgn : PLANS-21 [SHEET]
KimberlyGlass 9/25/2026 7:08:17 AM

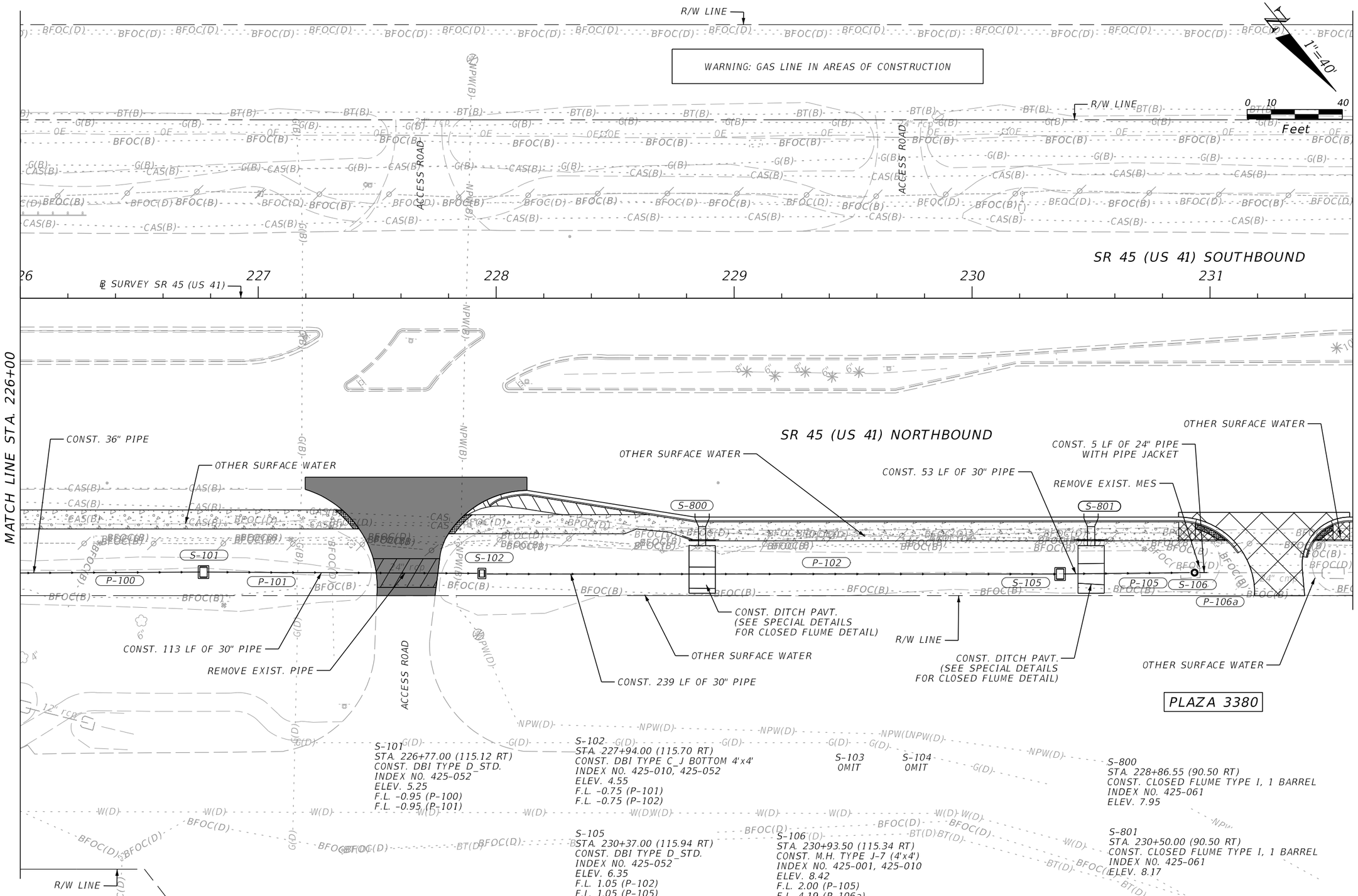

REVISIONS			
DATE	DESCRIPTION	DATE	DESCRIPTION

ENGINEER OF RECORD

VICTOR M. HUGGINS
LICENSE NUMBER: 60882
LANDIS, EVANS AND PARTNERS, INC.
3810 NORTHDALE BLVD., SUITE 100
TAMPA, FL 33624-1870

STATE OF FLORIDA
DEPARTMENT OF TRANSPORTATION

ROAD NO.	COUNTY	FINANCIAL PROJECT ID
SR 45	CHARLOTTE	438262-1-52-01

DRAINAGE NETWORK PLAN

SHEET NO.
86

THE OFFICIAL RECORD OF THIS SHEET IS THE ELECTRONIC FILE DIGITALLY SIGNED AND SEALED UNDER RULE 61G15-23.004, F.A.C.

Z:\Shared\Worksets\FDOT\43826215201\Roadway\PLANRD02.dgn : PLANS-22 [SHEET]
KimberlyGlass 9/25/2026 7:08:19 AM

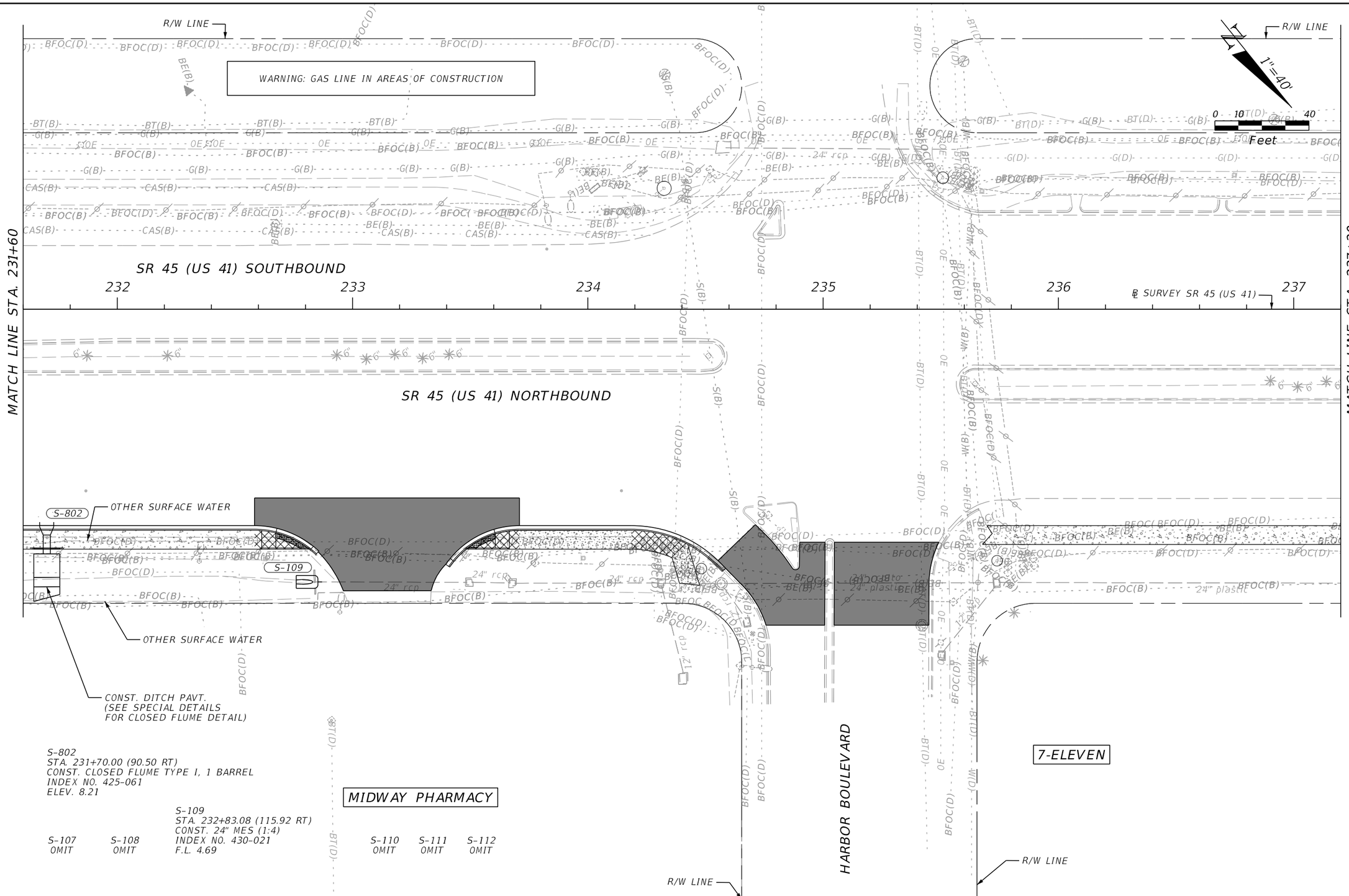

REVISIONS			
DATE	DESCRIPTION	DATE	DESCRIPTION

ENGINEER OF RECORD

VICTOR M. HUGGINS
LICENSE NUMBER: 60882
LANDIS, EVANS AND PARTNERS, INC.
3810 NORTHDALE BLVD., SUITE 100
TAMPA, FL 33624-1870

STATE OF FLORIDA
DEPARTMENT OF TRANSPORTATION

ROAD NO.	COUNTY	FINANCIAL PROJECT ID
SR 45	CHARLOTTE	438262-1-52-01

DRAINAGE NETWORK PLAN

SHEET NO.
87

THE OFFICIAL RECORD OF THIS SHEET IS THE ELECTRONIC FILE DIGITALLY SIGNED AND SEALED UNDER RULE 61G15-23.004, F.A.C.

Z:\Shared\Worksets\FDOT\43826215201\Roadway\PLANRD02.dgn : PLANS-23 [SHEET]
KimberlyGlass 9/25/2026 7:08:22 AM

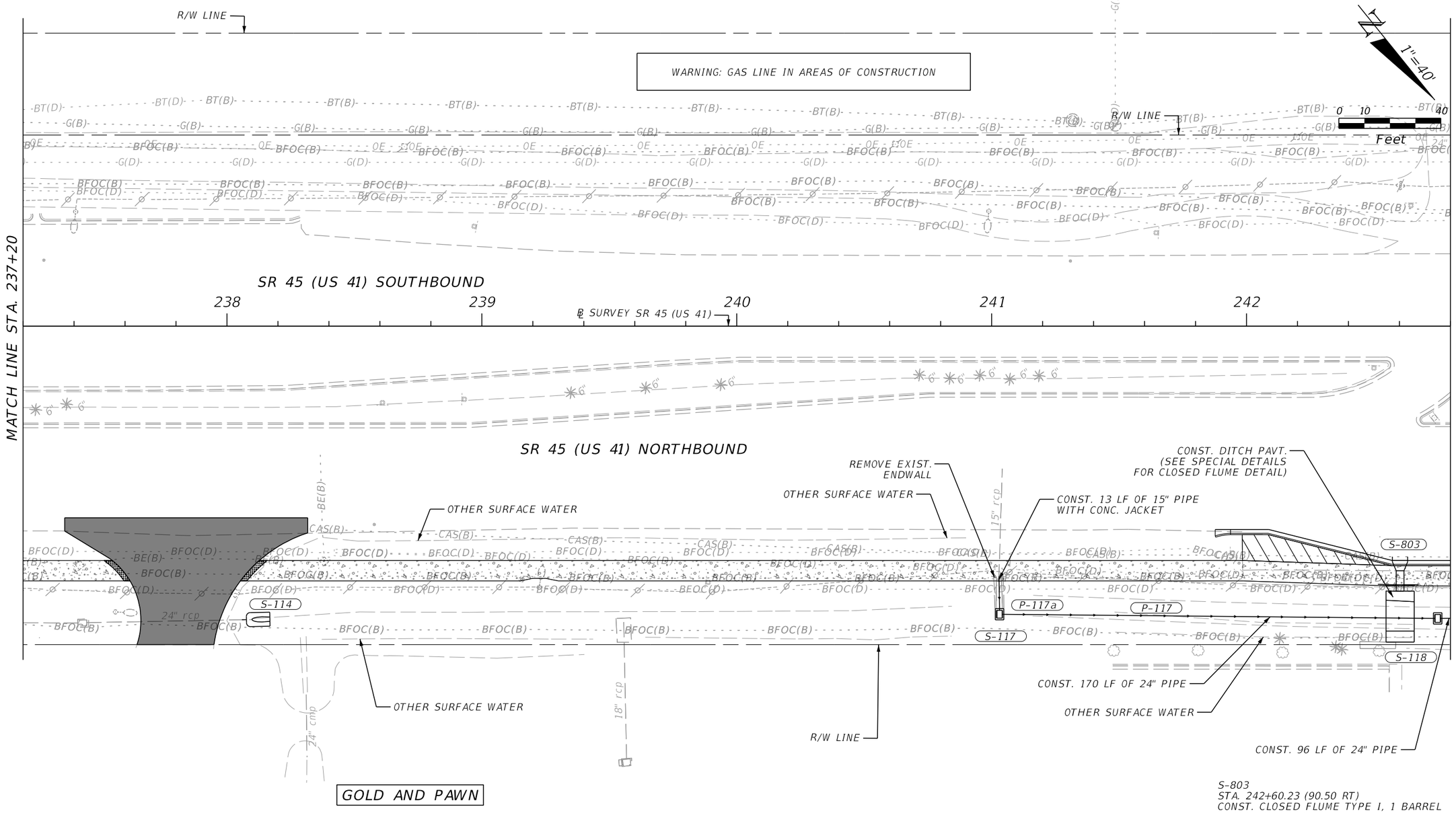

S-803
STA. 242+60.23 (90.50 RT)
CONST. CLOSED FLUME TYPE I, 1 BARREL
INDEX NO. 425-061
ELEV. 7.81

S-113
OMIT

S-114
STA. 238+09.81 (115.17 RT)
CONST. 24" MES (1:4)
INDEX NO. 430-021
F.L. 4.43

S-115
OMIT

S-116
OMIT

S-117
STA. 241+03.10 (113.09 RT)
CONST. DBI TYPE C_STD.
INDEX NO. 425-052
ELEV. 6.50
F.L. 3.00 (P-117)
F.L. 3.90 (P-117a)

S-118
STA. 242+75.00 (114.72 RT)
CONST. DBI TYPE C_STD.
INDEX NO. 425-052
ELEV. 6.90
F.L. 2.05 (P-117)
F.L. 2.05 (P-118)

REVISIONS			
DATE	DESCRIPTION	DATE	DESCRIPTION

ENGINEER OF RECORD
VICTOR M. HUGGINS
LICENSE NUMBER: 60882
LANDIS, EVANS AND PARTNERS, INC.
3810 NORTHDALE BLVD., SUITE 100
TAMPA, FL 33624-1870

STATE OF FLORIDA
DEPARTMENT OF TRANSPORTATION

ROAD NO.	COUNTY	FINANCIAL PROJECT ID
SR 45	CHARLOTTE	438262-1-52-01

DRAINAGE NETWORK PLAN

SHEET NO.
88

THE OFFICIAL RECORD OF THIS SHEET IS THE ELECTRONIC FILE DIGITALLY SIGNED AND SEALED UNDER RULE 61G15-23.004, F.A.C.

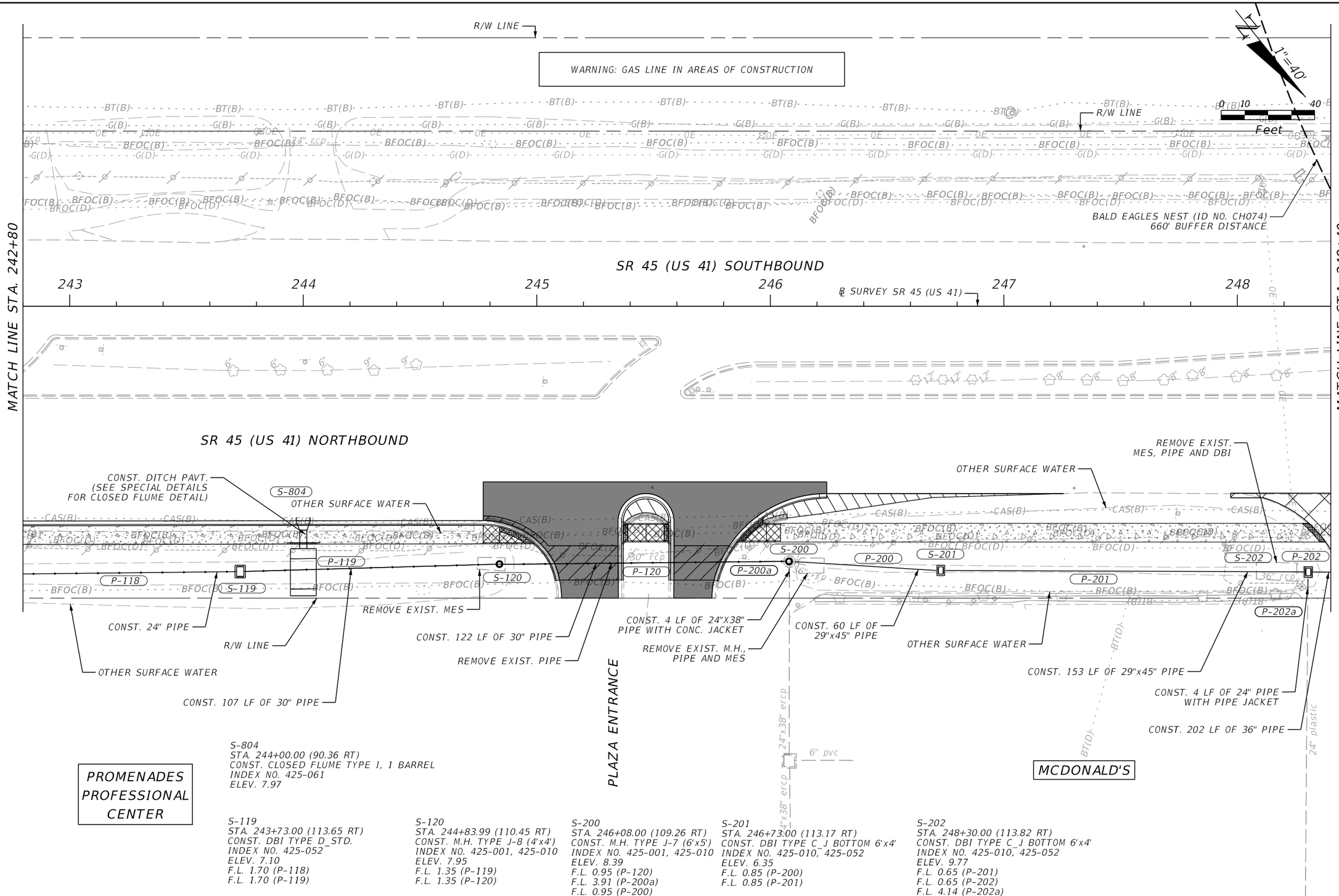

S-804
STA. 244+00.00 (90.36 RT)
CONST. CLOSED FLUME TYPE I, 1 BARREL
INDEX NO. 425-061
ELEV. 7.97

S-119
STA. 243+73.00 (113.65 RT)
CONST. DBI TYPE D_STD.
INDEX NO. 425-052
ELEV. 7.10
F.L. 1.70 (P-118)
F.L. 1.70 (P-119)

S-120
STA. 244+83.99 (110.45 RT)
CONST. M.H. TYPE J-8 (4'x4')
INDEX NO. 425-001, 425-010
ELEV. 7.95
F.L. 1.35 (P-119)
F.L. 1.35 (P-120)

S-200
STA. 246+08.00 (109.26 RT)
CONST. M.H. TYPE J-7 (6'x5')
INDEX NO. 425-001, 425-010
ELEV. 8.39
F.L. 0.95 (P-120)
F.L. 3.91 (P-200a)
F.L. 0.95 (P-200)

S-201
STA. 246+73.00 (113.17 RT)
CONST. DBI TYPE C_J BOTTOM 6'x4'
INDEX NO. 425-010, 425-052
ELEV. 6.35
F.L. 0.85 (P-200)
F.L. 0.85 (P-201)

S-202
STA. 248+30.00 (113.82 RT)
CONST. DBI TYPE C_J BOTTOM 6'x4'
INDEX NO. 425-010, 425-052
ELEV. 9.77
F.L. 0.65 (P-201)
F.L. 0.65 (P-202)
F.L. 4.14 (P-202a)

REVISIONS			
DATE	DESCRIPTION	DATE	DESCRIPTION

ENGINEER OF RECORD
VICTOR M. HUGGINS
LICENSE NUMBER: 60882
LANDIS, EVANS AND PARTNERS, INC.
3810 NORTHDALE BLVD., SUITE 100
TAMPA, FL 33624-1870

STATE OF FLORIDA
DEPARTMENT OF TRANSPORTATION

ROAD NO.	COUNTY	FINANCIAL PROJECT ID
SR 45	CHARLOTTE	438262-1-52-01

DRAINAGE NETWORK PLAN

SHEET NO.
89

THE OFFICIAL RECORD OF THIS SHEET IS THE ELECTRONIC FILE DIGITALLY SIGNED AND SEALED UNDER RULE 61G15-23.004, F.A.C.

Z:\Shared\Worksets\FDOT\43826215201\Roadway\PLANRD02.dgn : PLANS-25 [SHEET]
KimberlyGlass 9/25/2026 7:08:25 AM

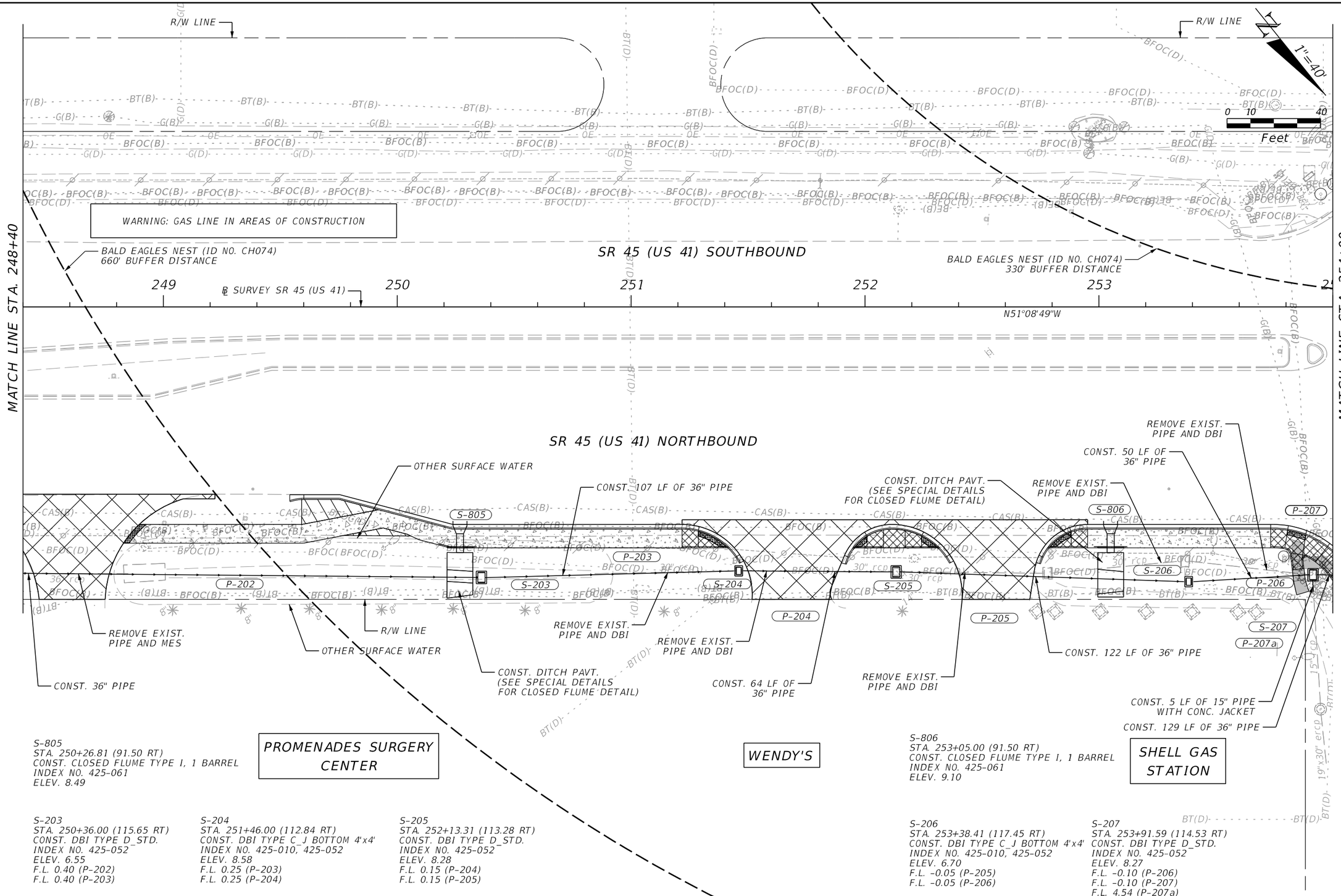

S-805
STA. 250+26.81 (91.50 RT)
CONST. CLOSED FLUME TYPE I, 1 BARREL
INDEX NO. 425-061
ELEV. 8.49

S-806
STA. 253+05.00 (91.50 RT)
CONST. CLOSED FLUME TYPE I, 1 BARREL
INDEX NO. 425-061
ELEV. 9.10

S-203
STA. 250+36.00 (115.65 RT)
CONST. DBI TYPE C_J BOTTOM 4'x4'
INDEX NO. 425-052
ELEV. 6.55
F.L. 0.40 (P-202)
F.L. 0.40 (P-203)

S-204
STA. 251+46.00 (112.84 RT)
CONST. DBI TYPE C_J BOTTOM 4'x4'
INDEX NO. 425-010, 425-052
ELEV. 8.58
F.L. 0.25 (P-203)
F.L. 0.25 (P-204)

S-205
STA. 252+13.31 (113.28 RT)
CONST. DBI TYPE D_STD.
INDEX NO. 425-052
ELEV. 8.28
F.L. 0.15 (P-204)
F.L. 0.15 (P-205)

S-206
STA. 253+38.41 (117.45 RT)
CONST. DBI TYPE C_J BOTTOM 4'x4'
INDEX NO. 425-010, 425-052
ELEV. 6.70
F.L. -0.05 (P-205)
F.L. -0.05 (P-206)

S-207
STA. 253+91.59 (114.53 RT)
CONST. DBI TYPE D_STD.
INDEX NO. 425-052
ELEV. 8.27
F.L. -0.10 (P-206)
F.L. -0.10 (P-207)
F.L. 4.54 (P-207a)

REVISIONS			
DATE	DESCRIPTION	DATE	DESCRIPTION

ENGINEER OF RECORD
VICTOR M. HUGGINS
LICENSE NUMBER: 60882
LANDIS, EVANS AND PARTNERS, INC.
3810 NORTHDALE BLVD., SUITE 100
TAMPA, FL 33624-1870

STATE OF FLORIDA
DEPARTMENT OF TRANSPORTATION

ROAD NO.	COUNTY	FINANCIAL PROJECT ID
SR 45	CHARLOTTE	438262-1-52-01

DRAINAGE NETWORK PLAN

SHEET NO.
90

THE OFFICIAL RECORD OF THIS SHEET IS THE ELECTRONIC FILE DIGITALLY SIGNED AND SEALED UNDER RULE 61G15-23.004, F.A.C.

Z:\Shared\Worksets\FDOT\43826215201\Roadway\PLANRD02.dgn : PLANS-26 [SHEET]
JamesGodwin 9/25/2026 3:56:20 PM

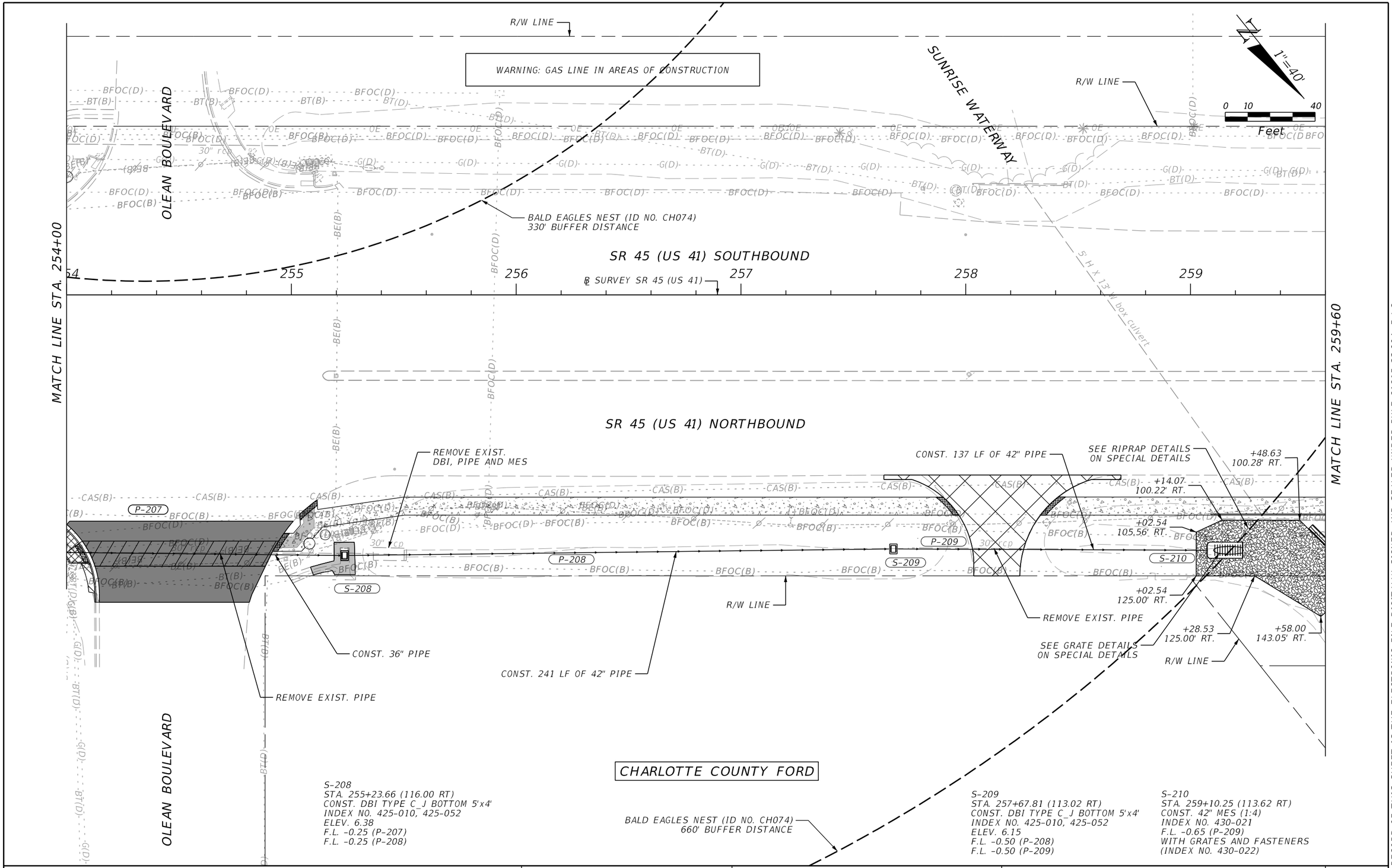

REVISIONS			
DATE	DESCRIPTION	DATE	DESCRIPTION

ENGINEER OF RECORD

VICTOR M. HUGGINS
LICENSE NUMBER: 60882
LANDIS, EVANS AND PARTNERS, INC.
3810 NORTHDALE BLVD., SUITE 100
TAMPA, FL 33624-1870

STATE OF FLORIDA
DEPARTMENT OF TRANSPORTATION

ROAD NO.	COUNTY	FINANCIAL PROJECT ID
SR 45	CHARLOTTE	438262-1-52-01

DRAINAGE NETWORK PLAN

SHEET NO.
91

THE OFFICIAL RECORD OF THIS SHEET IS THE ELECTRONIC FILE DIGITALLY SIGNED AND SEALED UNDER RULE 61G15-23.004, F.A.C.

Z:\Shared\Worksets\FDOT\43826215201\Roadway\PLANRD02.dgn : PLANS-27 [SHEET]
KimberlyGlass 9/25/2026 7:08:29 AM

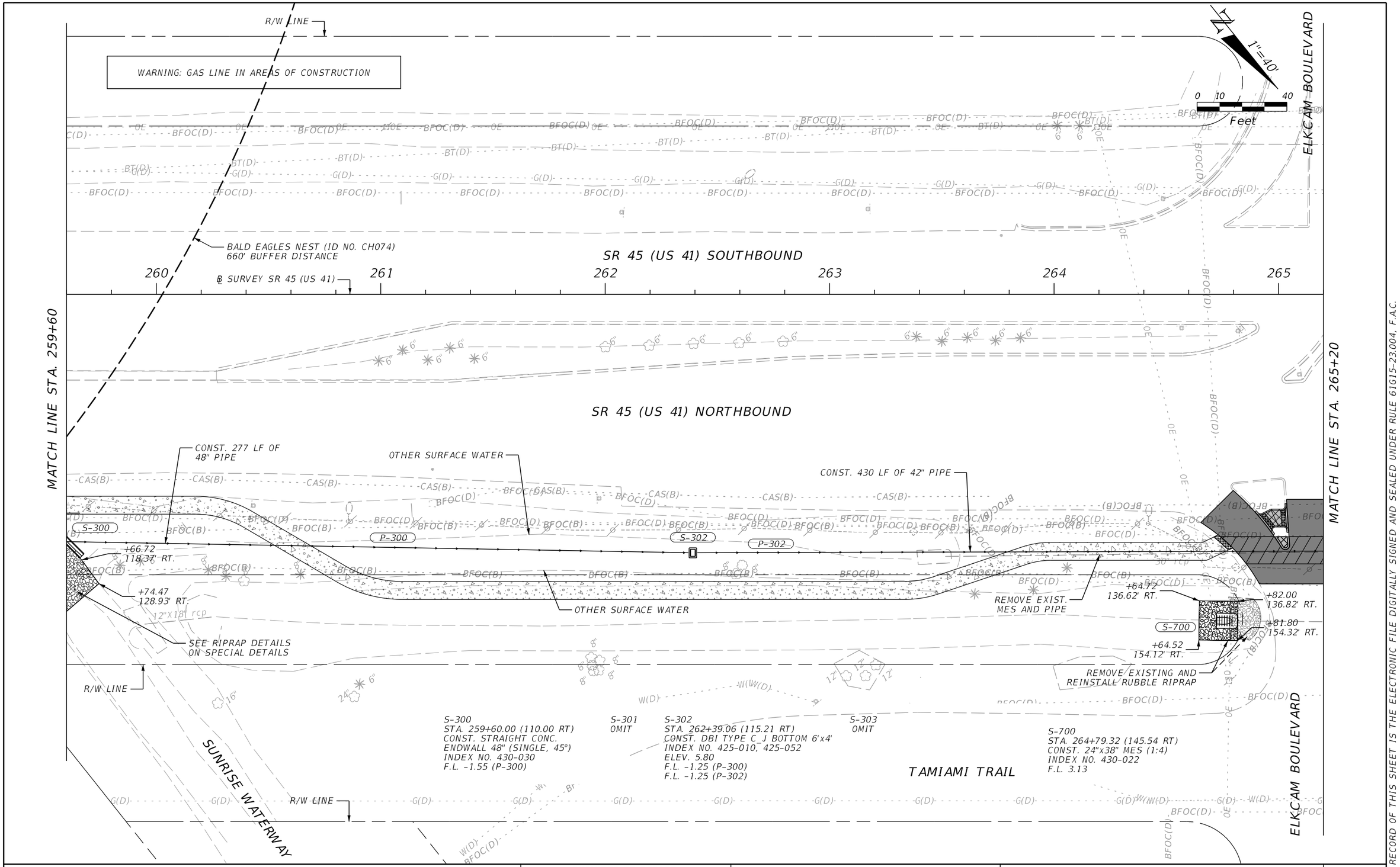

REVISIONS			
DATE	DESCRIPTION	DATE	DESCRIPTION

ENGINEER OF RECORD

VICTOR M. HUGGINS
LICENSE NUMBER: 60882
LANDIS, EVANS AND PARTNERS, INC.
3810 NORTHDALE BLVD., SUITE 100
TAMPA, FL 33624-1870

STATE OF FLORIDA
DEPARTMENT OF TRANSPORTATION

ROAD NO.	COUNTY	FINANCIAL PROJECT ID
SR 45	CHARLOTTE	438262-1-52-01

DRAINAGE NETWORK PLAN

SHEET NO. 92

THE OFFICIAL RECORD OF THIS SHEET IS THE ELECTRONIC FILE DIGITALLY SIGNED AND SEALED UNDER RULE 61G15-23.004, F.A.C.

Z:\Shared\Worksets\FDOT\43826215201\Roadway\PLANRD02.dgn : PLANS-28 [SHEET]
KimberlyGlass 9/25/2026 7:08:32 AM

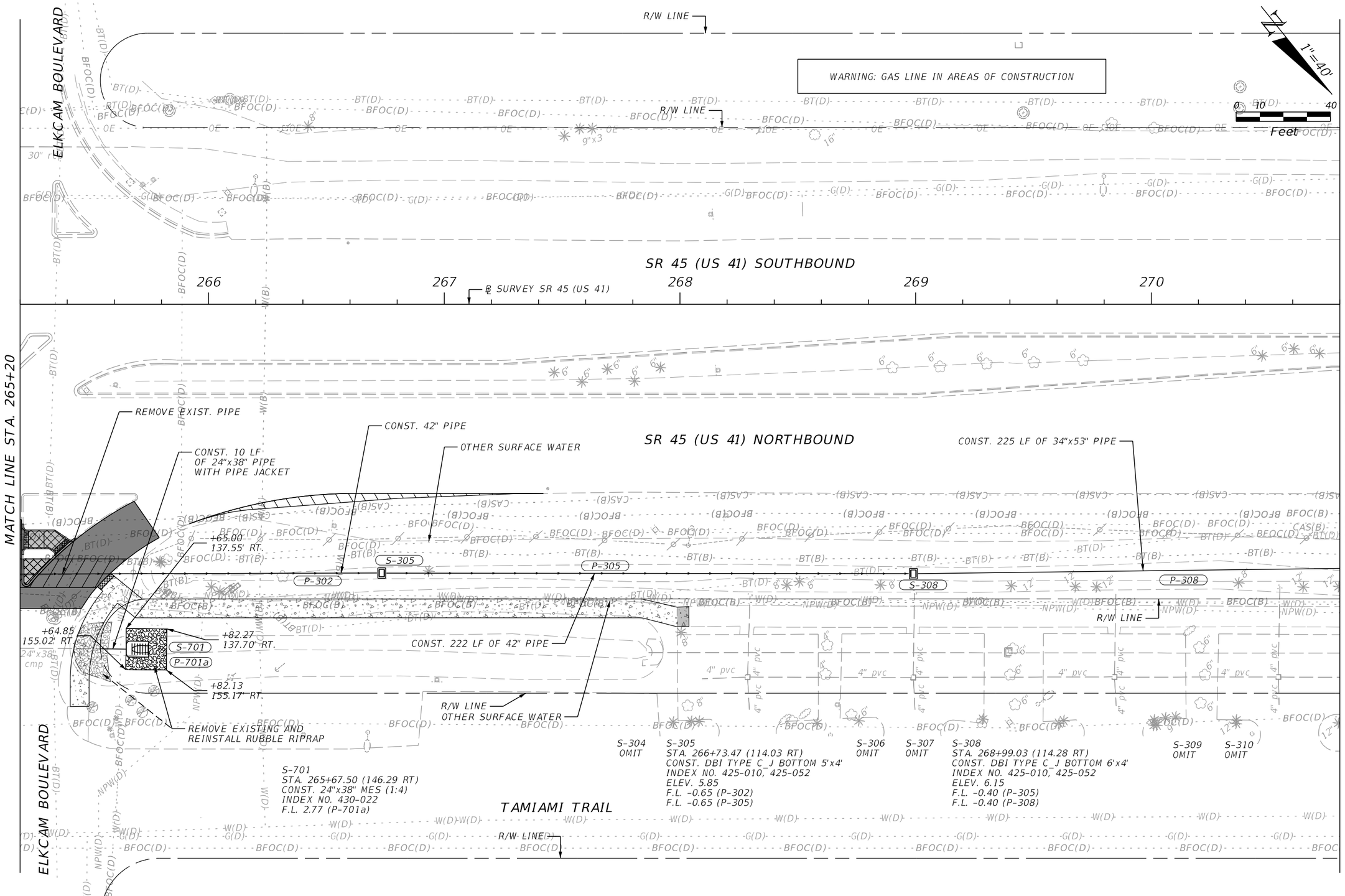

REVISIONS			
DATE	DESCRIPTION	DATE	DESCRIPTION

ENGINEER OF RECORD

VICTOR M. HUGGINS
LICENSE NUMBER: 60882
LANDIS, EVANS AND PARTNERS, INC.
3810 NORTHDALE BLVD., SUITE 100
TAMPA, FL 33624-1870

STATE OF FLORIDA
DEPARTMENT OF TRANSPORTATION

ROAD NO.	COUNTY	FINANCIAL PROJECT ID
SR 45	CHARLOTTE	438262-1-52-01

DRAINAGE NETWORK PLAN

SHEET NO. 93

THE OFFICIAL RECORD OF THIS SHEET IS THE ELECTRONIC FILE DIGITALLY SIGNED AND SEALED UNDER RULE 61G15-23.004, F.A.C.

Z:\Shared\Worksets\FDOT\43826215201\Roadway\PLANRD02.dgn : PLANS-29 [SHEET]
KimberlyGlass 9/25/2026 7:08:34 AM

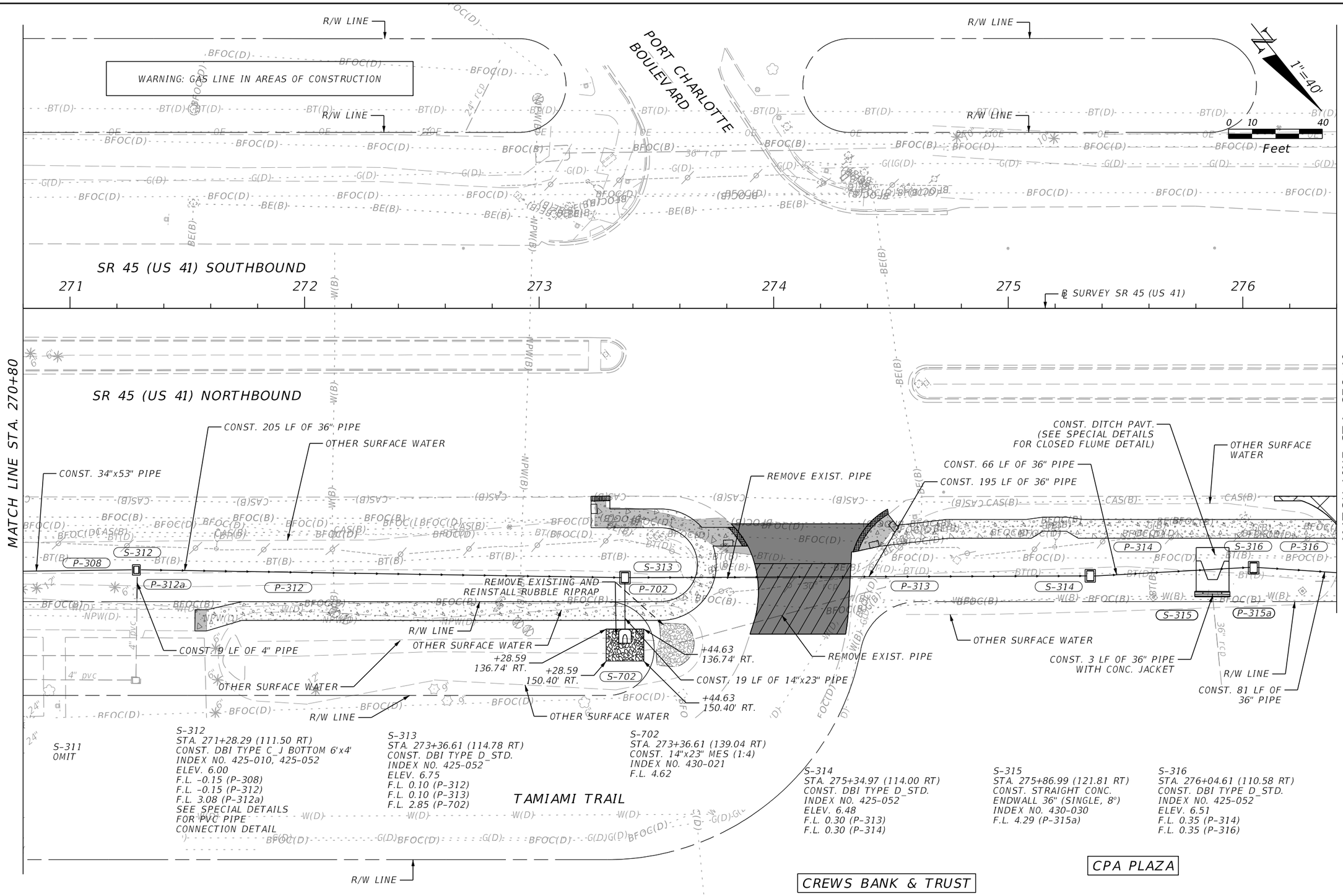

REVISIONS			
DATE	DESCRIPTION	DATE	DESCRIPTION

ENGINEER OF RECORD

VICTOR M. HUGGINS
LICENSE NUMBER: 60882
LANDIS, EVANS AND PARTNERS, INC.
3810 NORTHDALE BLVD., SUITE 100
TAMPA, FL 33624-1870

STATE OF FLORIDA
DEPARTMENT OF TRANSPORTATION

ROAD NO.	COUNTY	FINANCIAL PROJECT ID
SR 45	CHARLOTTE	438262-1-52-01

DRAINAGE NETWORK PLAN

SHEET NO. 94

THE OFFICIAL RECORD OF THIS SHEET IS THE ELECTRONIC FILE DIGITALLY SIGNED AND SEALED UNDER RULE 61G15-23.004, F.A.C.

Z:\Shared\Worksets\FDOT\43826215201\Roadway\PLANRD02.dgn : PLANS-30 [SHEET]
KimberlyGlass 9/25/2026 7:08:36 AM

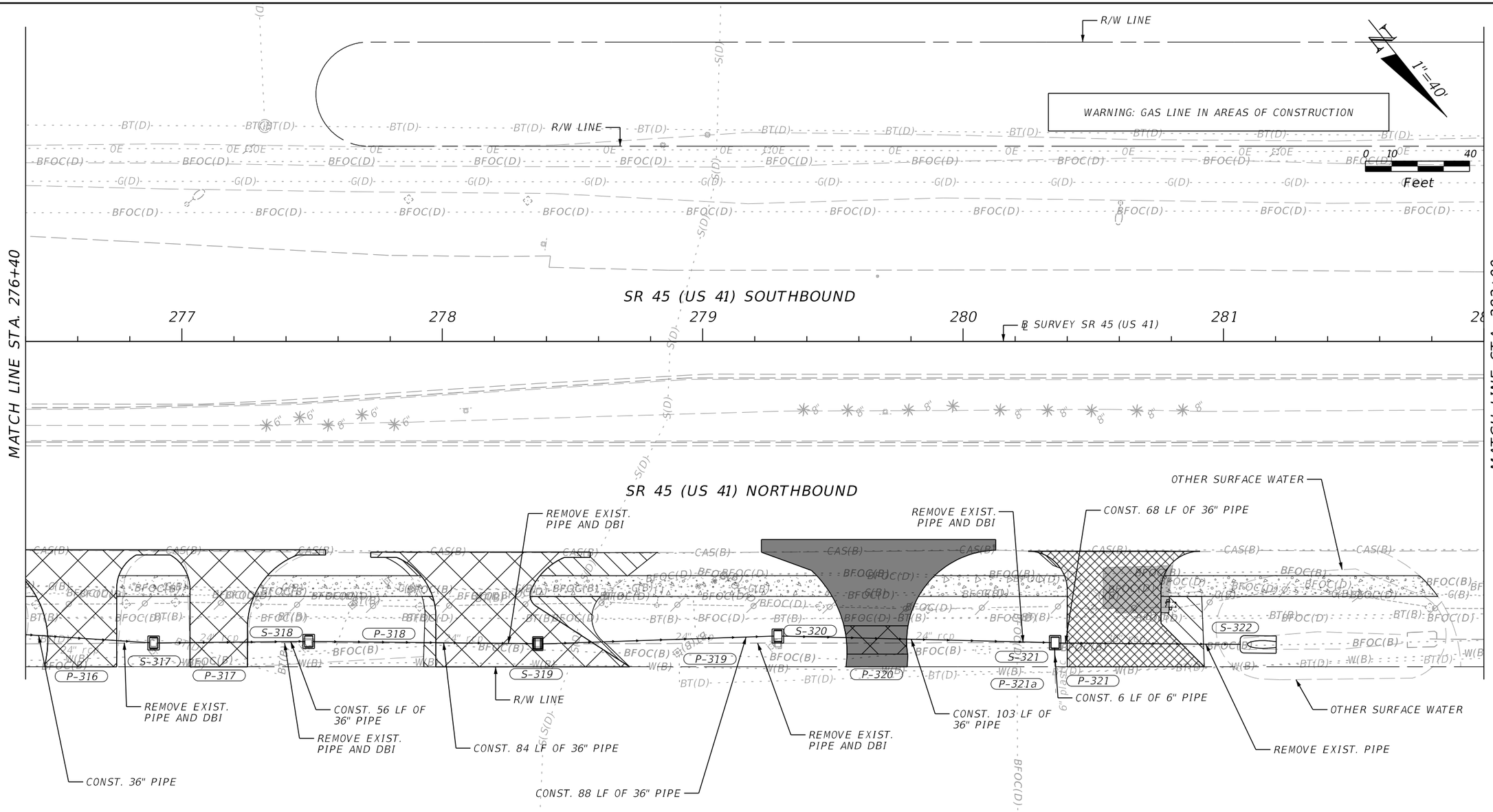

S-317
STA. 276+89.14 (115.86 RT)
CONST. DBI TYPE D_STD.
INDEX NO. 425-052
ELEV. 7.32
F.L. 1.35 (P-316)
F.L. 1.35 (P-317)

S-318
STA. 277+48.73 (115.25 RT)
CONST. DBI TYPE D_STD.
INDEX NO. 425-052
ELEV. 7.56
F.L. 1.45 (P-317)
F.L. 1.45 (P-318)

S-319
STA. 278+36.69 (116.13 RT)
CONST. DBI TYPE F_J BOTTOM 4'x4'
INDEX NO. 425-010, 425-053
ELEV. 8.45
F.L. 1.60 (P-318)
F.L. 1.60 (P-319)

S-320
STA. 279+28.89 (113.20 RT)
CONST. DBI TYPE D_STD.
INDEX NO. 425-052
ELEV. 7.68
F.L. 1.75 (P-319)
F.L. 1.75 (P-320)

S-321
STA. 280+35.37 (115.77 RT)
CONST. DBI TYPE D_STD.
INDEX NO. 425-052
ELEV. 8.25
F.L. 2.30 (P-320)
F.L. 5.22 (P-321a)
F.L. 3.85 (P-321)

S-322
STA. 281+09.20 (116.40 RT)
CONST. 36" MES (1:4)
INDEX NO. 430-021
F.L. 5.19 (P-321)

REVISIONS			
DATE	DESCRIPTION	DATE	DESCRIPTION

ENGINEER OF RECORD
VICTOR M. HUGGINS
LICENSE NUMBER: 60882
LANDIS, EVANS AND PARTNERS, INC.
3810 NORTHDALE BLVD., SUITE 100
TAMPA, FL 33624-1870

STATE OF FLORIDA
DEPARTMENT OF TRANSPORTATION

ROAD NO.	COUNTY	FINANCIAL PROJECT ID
SR 45	CHARLOTTE	438262-1-52-01

DRAINAGE NETWORK PLAN

SHEET NO.
95

THE OFFICIAL RECORD OF THIS SHEET IS THE ELECTRONIC FILE DIGITALLY SIGNED AND SEALED UNDER RULE 61G15-23.004, F.A.C.

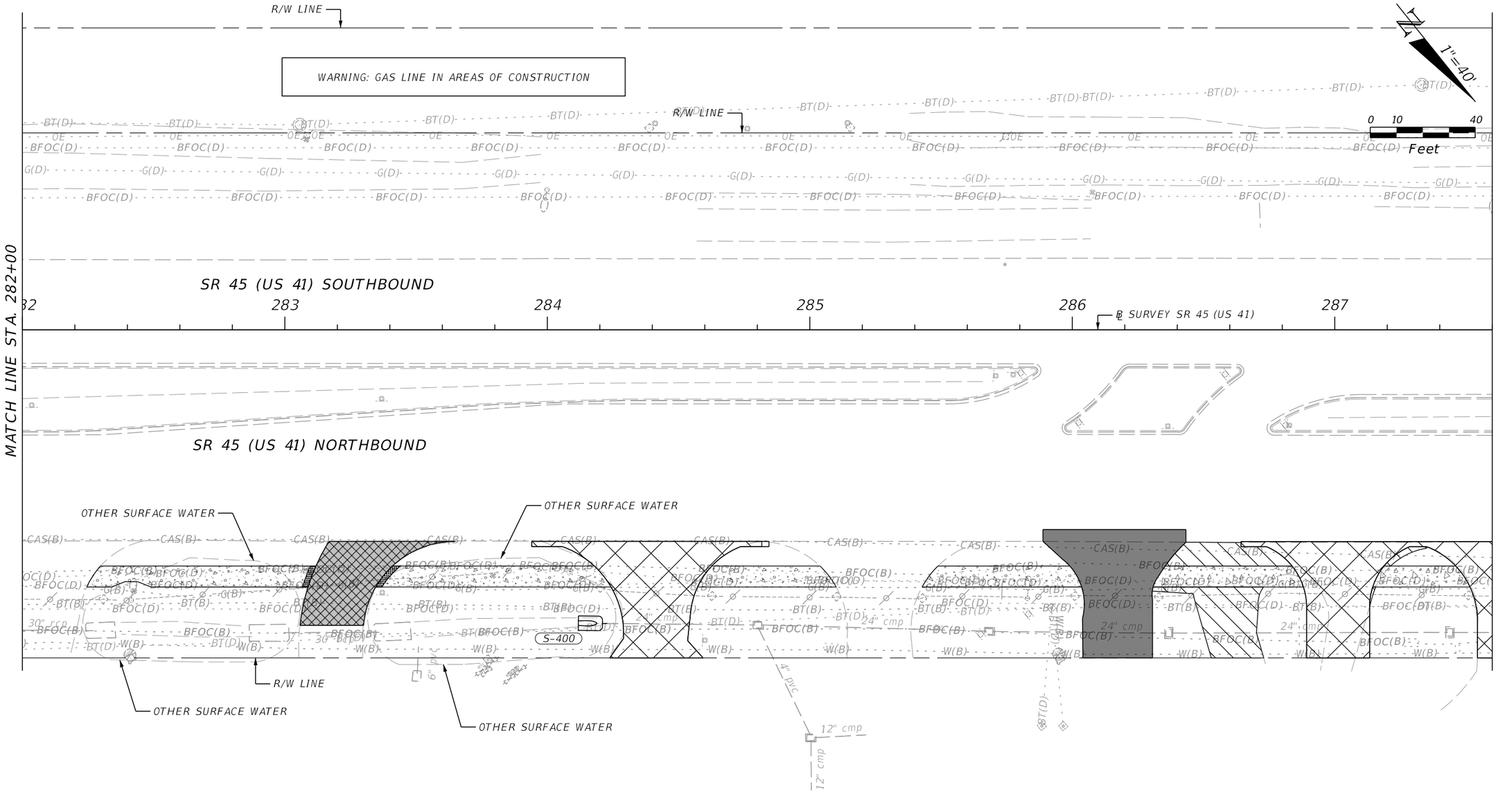

S-400
STA. 284+18.83 (111.84 RT)
CONST. 24" MES (1:4)
INDEX NO. 430-021
F.L. 5.72 (ExP-69)

REVISIONS			
DATE	DESCRIPTION	DATE	DESCRIPTION

ENGINEER OF RECORD
VICTOR M. HUGGINS
LICENSE NUMBER: 60882
LANDIS, EVANS AND PARTNERS, INC.
3810 NORTHDALE BLVD., SUITE 100
TAMPA, FL 33624-1870

STATE OF FLORIDA
DEPARTMENT OF TRANSPORTATION

ROAD NO.	COUNTY	FINANCIAL PROJECT ID
SR 45	CHARLOTTE	438262-1-52-01

DRAINAGE NETWORK PLAN

SHEET NO.
96

THE OFFICIAL RECORD OF THIS SHEET IS THE ELECTRONIC FILE DIGITALLY SIGNED AND SEALED UNDER RULE 61G15-23.004, F.A.C.

Z:\Shared\Worksets\FDOT\43826215201\Roadway\PLANRD02.dgn : PLANS-32 [SHEET]
KimberlyGlass 9/25/2026 7:08:40 AM

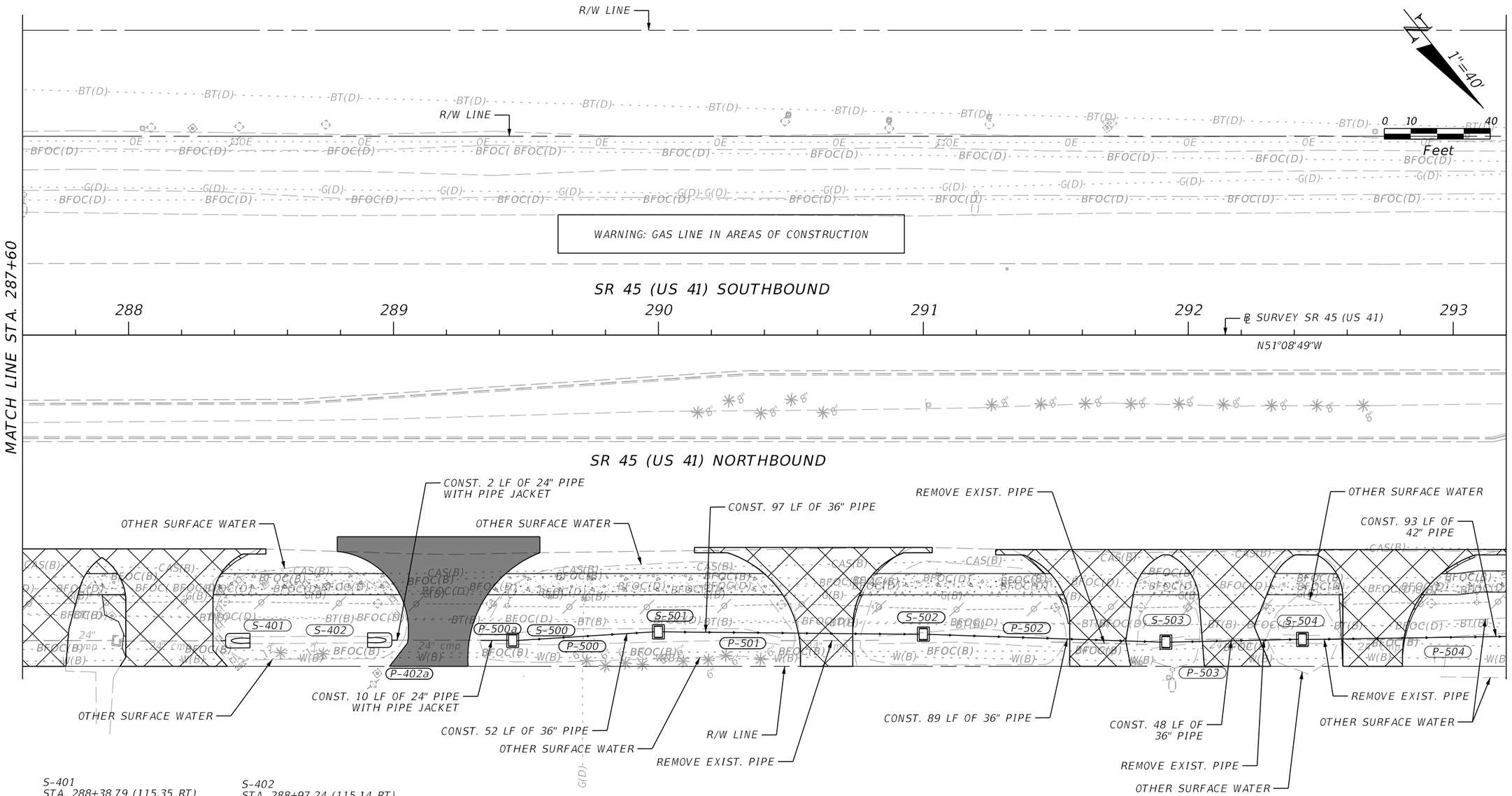

S-401
STA. 288+38.79 (115.35 RT)
CONST. 24" MES (1:4)
INDEX NO. 430-021
F.L. 5.91 (ExP-77)

S-402
STA. 288+97.24 (115.14 RT)
CONST. 24" MES (1:4)
INDEX NO. 430-021
F.L. 6.16 (P-402a)

S-500
STA. 289+45.00 (115.21 RT)
CONST. DBI TYPE D_STD.
INDEX NO. 425-010
ELEV. 9.29
F.L. 5.97 (P-500a)
F.L. 2.40 (P-500)

S-501
STA. 290+00.00 (112.00 RT)
CONST. DBI TYPE D_STD.
INDEX NO. 425-052
ELEV. 7.80
F.L. 1.90 (P-500)
F.L. 1.90 (P-501)

S-502
STA. 291+00.00 (112.86 RT)
CONST. DBI TYPE D_STD.
INDEX NO. 425-052
ELEV. 7.75
F.L. 1.30 (P-501)
F.L. 1.30 (P-502)

S-503
STA. 291+91.55 (115.85 RT)
CONST. DBI TYPE D_STD.
INDEX NO. 425-052
ELEV. 7.85
F.L. 1.20 (P-502)
F.L. 1.20 (P-503)

S-504
STA. 292+43.09 (114.85 RT)
CONST. DBI TYPE D_STD.
INDEX NO. 425-052
ELEV. 7.55
F.L. 1.05 (P-503)
F.L. 1.05 (P-504)

GREAT FLORIDA INSURANCE

AMBASSADOR JEWELERS

DENTIST HARBOR FAMILY

CAPTAIN CRAB & SEAFOOD

FOUNTAIN PLAZA

DOGWOOD ANIMAL CENTER

REVISIONS			
DATE	DESCRIPTION	DATE	DESCRIPTION

ENGINEER OF RECORD
VICTOR M. HUGGINS
LICENSE NUMBER: 60882
LANDIS, EVANS AND PARTNERS, INC.
3810 NORTHDALE BLVD., SUITE 100
TAMPA, FL 33624-1870

STATE OF FLORIDA
DEPARTMENT OF TRANSPORTATION

ROAD NO.	COUNTY	FINANCIAL PROJECT ID
SR 45	CHARLOTTE	438262-1-52-01

DRAINAGE NETWORK PLAN

SHEET NO.
97

THE OFFICIAL RECORD OF THIS SHEET IS THE ELECTRONIC FILE DIGITALLY SIGNED AND SEALED UNDER RULE 61G15-23.004, F.A.C.

Z:\Shared\Worksets\FDOT\43826215201\Roadway\PLANRD02.dgn : PLANS-33 [SHEET]
JamesGodwin 9/25/2026 3:56:24 PM

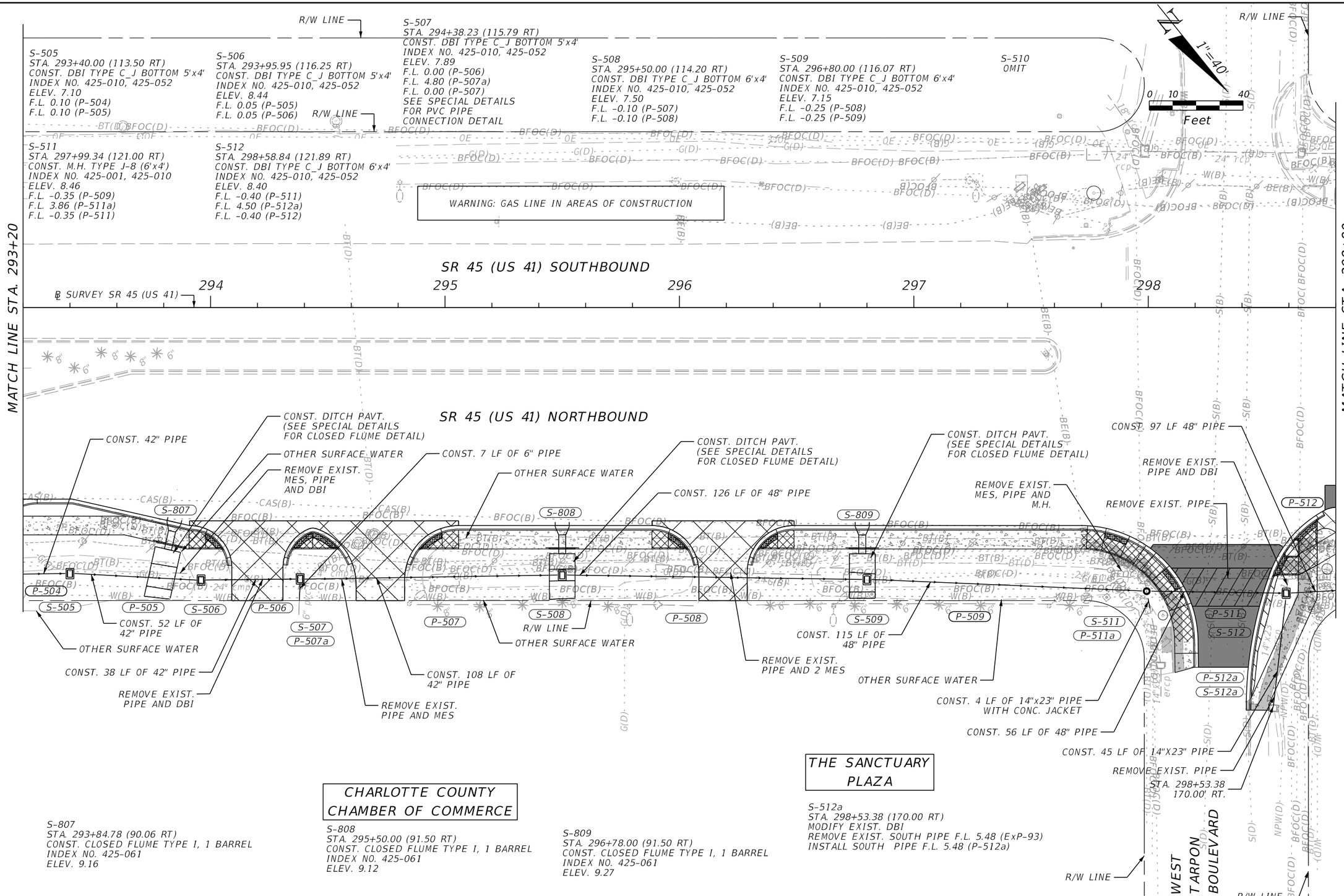

REVISIONS			
DATE	DESCRIPTION	DATE	DESCRIPTION

ENGINEER OF RECORD

VICTOR M. HUGGINS
LICENSE NUMBER: 60882
LANDIS, EVANS AND PARTNERS, INC.
3810 NORTHDALE BLVD., SUITE 100
TAMPA, FL 33624-1870

STATE OF FLORIDA
DEPARTMENT OF TRANSPORTATION

ROAD NO.	COUNTY	FINANCIAL PROJECT ID
SR 45	CHARLOTTE	438262-1-52-01

DRAINAGE NETWORK PLAN

SHEET NO.
98

THE OFFICIAL RECORD OF THIS SHEET IS THE ELECTRONIC FILE DIGITALLY SIGNED AND SEALED UNDER RULE 61G15-23.004, F.A.C.

Z:\Shared\Worksets\FDOT\43826215201\Roadway\PLANRD02.dgn : PLANS-34 [SHEET]
KimberlyGlass 9/25/2026 7:23:06 PM

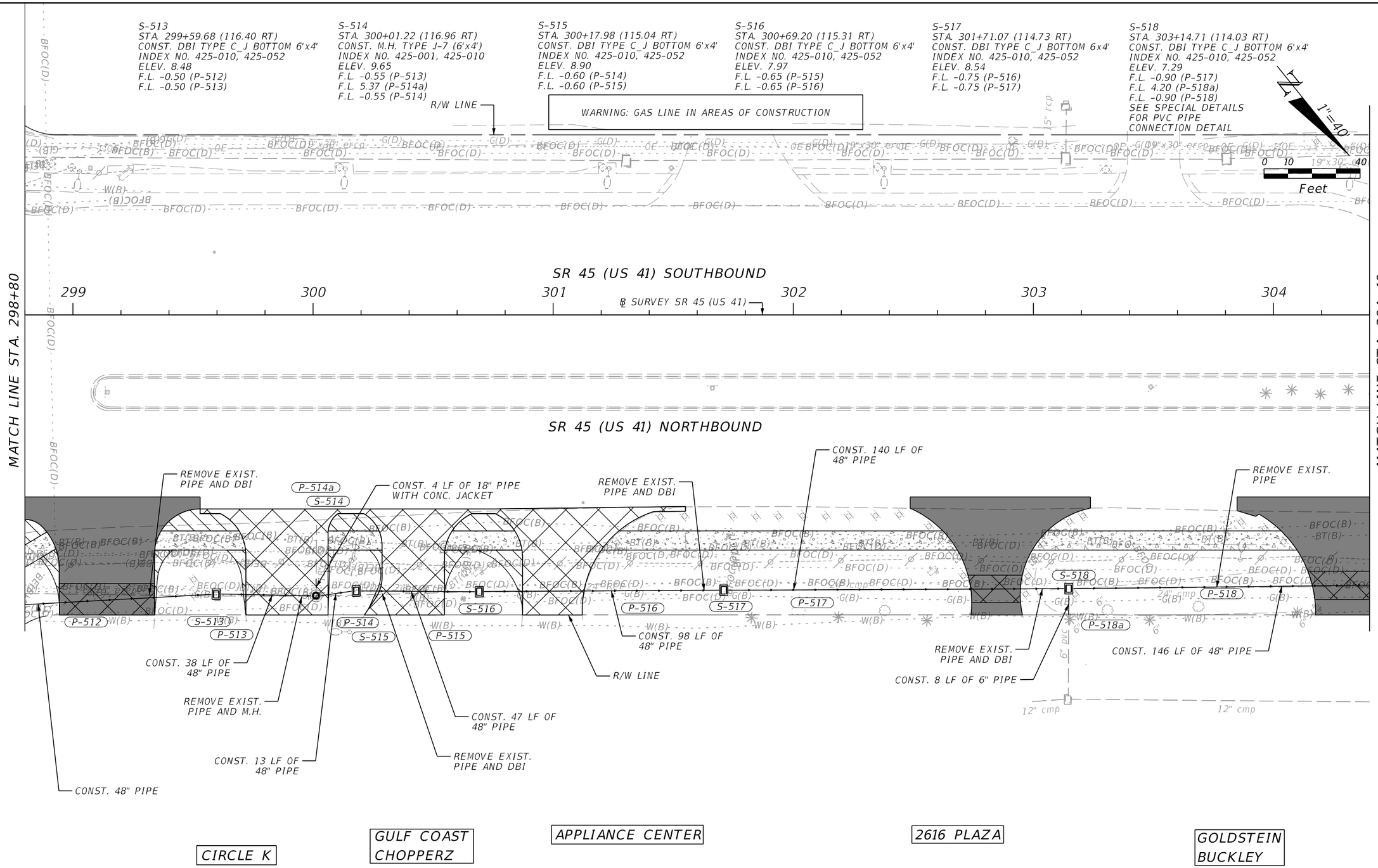

REVISIONS			
DATE	DESCRIPTION	DATE	DESCRIPTION

ENGINEER OF RECORD

VICTOR M. HUGGINS
LICENSE NUMBER: 60882
LANDIS, EVANS AND PARTNERS, INC.
3810 NORTHDALE BLVD., SUITE 100
TAMPA, FL 33624-1870

STATE OF FLORIDA
DEPARTMENT OF TRANSPORTATION

ROAD NO.	COUNTY	FINANCIAL PROJECT ID
SR 45	CHARLOTTE	438262-1-52-01

DRAINAGE NETWORK PLAN

SHEET NO.
99

THE OFFICIAL RECORD OF THIS SHEET IS THE ELECTRONIC FILE DIGITALLY SIGNED AND SEALED UNDER RULE 61G15-23.004, F.A.C.

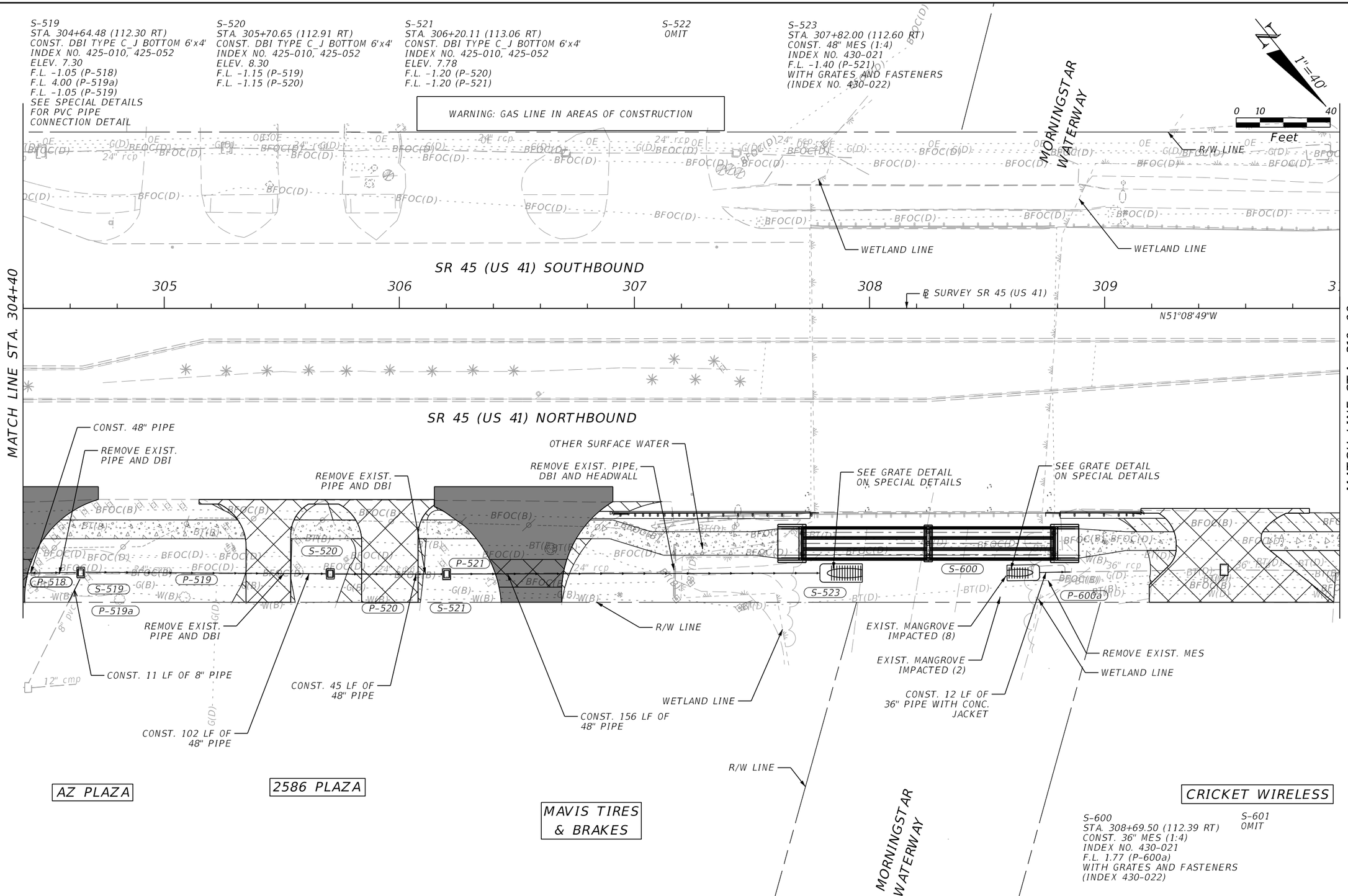

REVISIONS			
DATE	DESCRIPTION	DATE	DESCRIPTION

ENGINEER OF RECORD

VICTOR M. HUGGINS
LICENSE NUMBER: 60882
LANDIS, EVANS AND PARTNERS, INC.
3810 NORTHDALE BLVD., SUITE 100
TAMPA, FL 33624-1870

STATE OF FLORIDA
DEPARTMENT OF TRANSPORTATION

ROAD NO.	COUNTY	FINANCIAL PROJECT ID
SR 45	CHARLOTTE	438262-1-52-01

DRAINAGE NETWORK PLAN

SHEET NO.
100

THE OFFICIAL RECORD OF THIS SHEET IS THE ELECTRONIC FILE DIGITALLY SIGNED AND SEALED UNDER RULE 61G15-23.004, F.A.C.

Z:\Shared\Worksets\FDOT\43826215201\Roadway\PLANRD02.dgn : PLANS-36 [SHEET]
KimberlyGlass 9/25/2026 7:08:49 AM

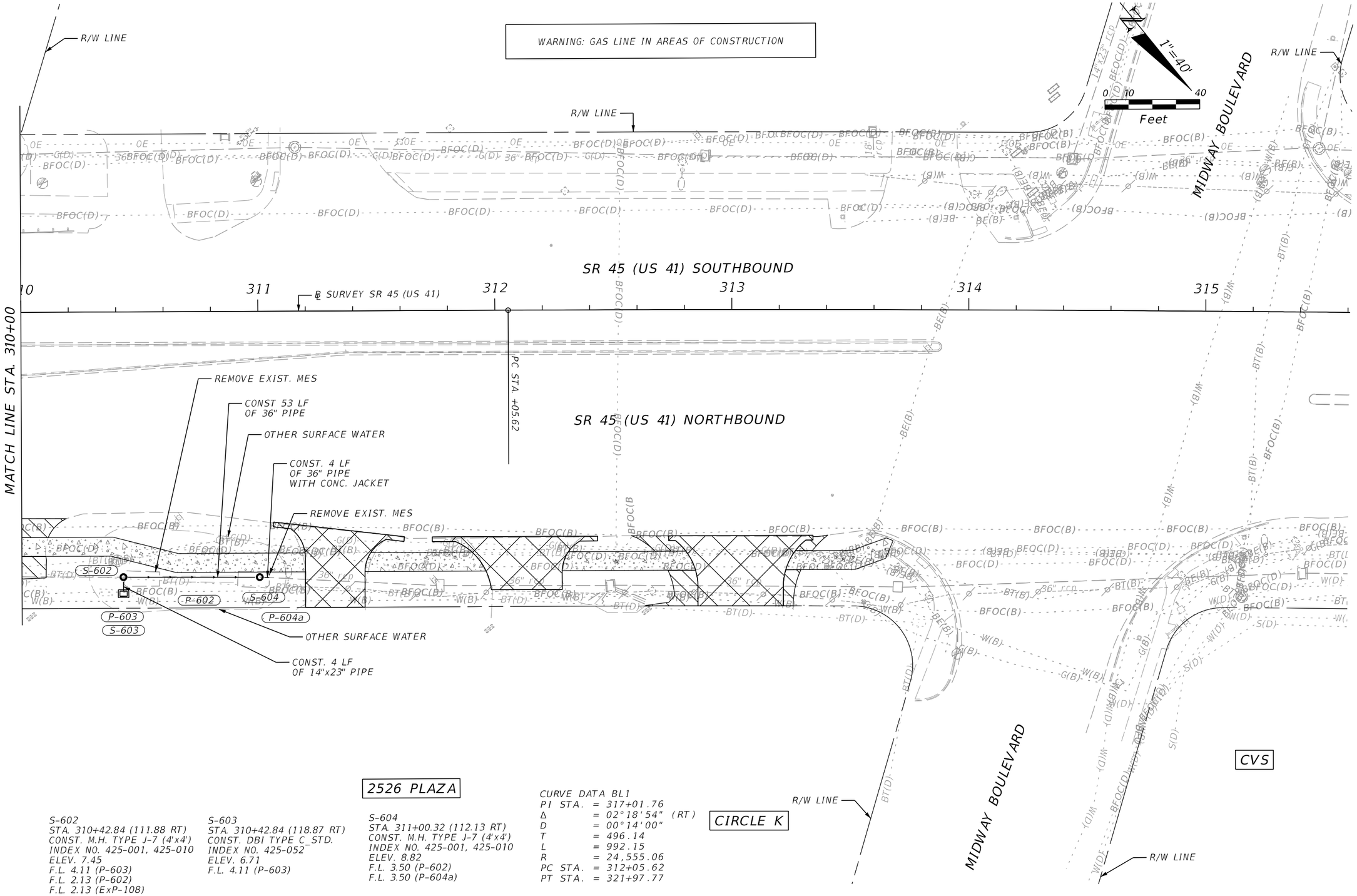

S-602
STA. 310+42.84 (111.88 RT)
CONST. M.H. TYPE J-7 (4'x4')
INDEX NO. 425-001, 425-010
ELEV. 7.45
F.L. 4.11 (P-603)
F.L. 2.13 (P-602)
F.L. 2.13 (ExP-108)

S-603
STA. 310+42.84 (118.87 RT)
CONST. DBI TYPE C STD.
INDEX NO. 425-052
ELEV. 6.71
F.L. 4.11 (P-603)

S-604
STA. 311+00.32 (112.13 RT)
CONST. M.H. TYPE J-7 (4'x4')
INDEX NO. 425-001, 425-010
ELEV. 8.82
F.L. 3.50 (P-602)
F.L. 3.50 (P-604a)

CURVE DATA BL1
PI STA. = 317+01.76
Δ = 02°18'54" (RT)
D = 00°14'00"
T = 496.14
L = 992.15
R = 24,555.06
PC STA. = 312+05.62
PT STA. = 321+97.77

REVISIONS			
DATE	DESCRIPTION	DATE	DESCRIPTION

ENGINEER OF RECORD
VICTOR M. HUGGINS
LICENSE NUMBER: 60882
LANDIS, EVANS AND PARTNERS, INC.
3810 NORTHDALE BLVD., SUITE 100
TAMPA, FL 33624-1870

STATE OF FLORIDA
DEPARTMENT OF TRANSPORTATION

ROAD NO.	COUNTY	FINANCIAL PROJECT ID
SR 45	CHARLOTTE	438262-1-52-01

DRAINAGE NETWORK PLAN

SHEET NO.
101

THE OFFICIAL RECORD OF THIS SHEET IS THE ELECTRONIC FILE DIGITALLY SIGNED AND SEALED UNDER RULE 61G15-23.004, F.A.C.

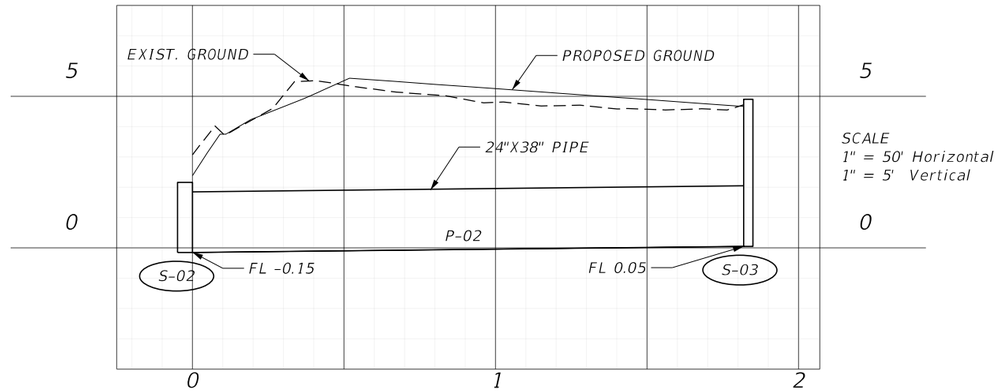

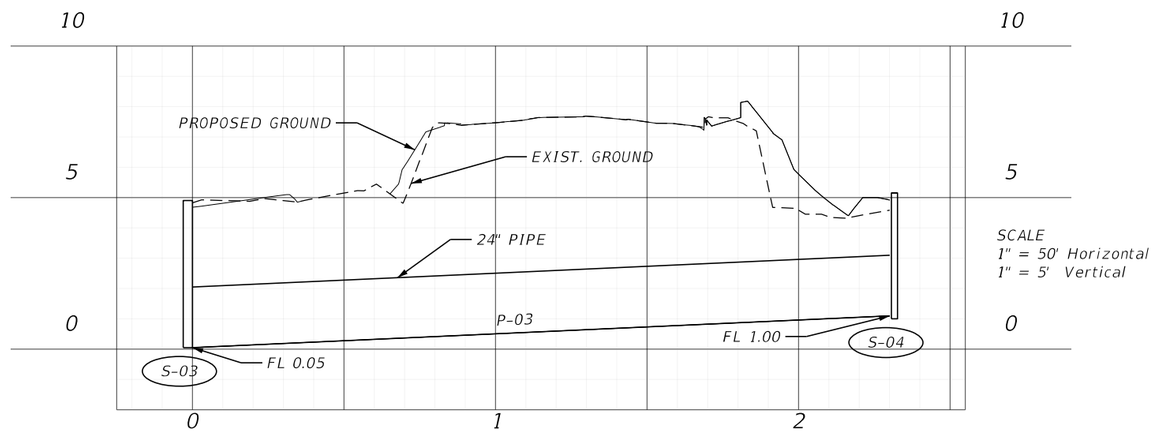

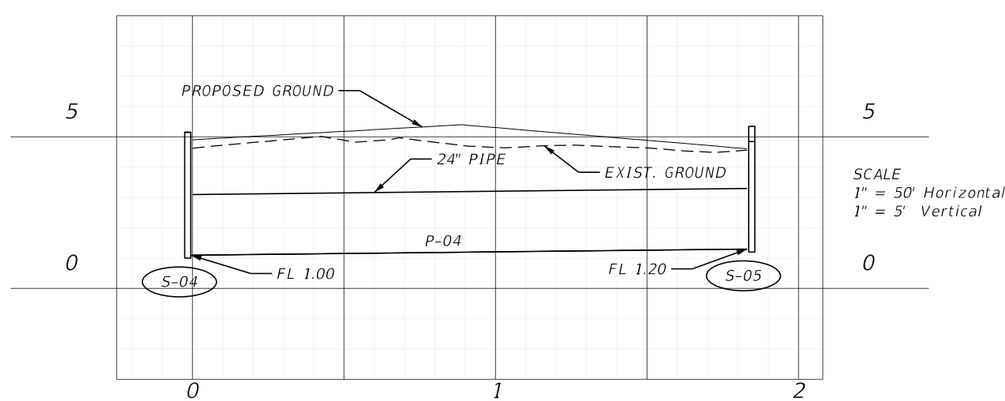

REVISIONS			
DATE	DESCRIPTION	DATE	DESCRIPTION

ENGINEER OF RECORD

VICTOR M. HUGGINS
LICENSE NUMBER: 60882
LANDIS, EVANS AND PARTNERS, INC.
3810 NORTHDALE BLVD., SUITE 100
TAMPA, FL 33624-1870

STATE OF FLORIDA
DEPARTMENT OF TRANSPORTATION

ROAD NO.	COUNTY	FINANCIAL PROJECT ID
SR 45	CHARLOTTE	438262-1-52-01

DRAINAGE NETWORK PROFILE

SHEET NO.
102

THE OFFICIAL RECORD OF THIS SHEET IS THE ELECTRONIC FILE DIGITALLY SIGNED AND SEALED UNDER RULE 61G15-23.004, F.A.C.

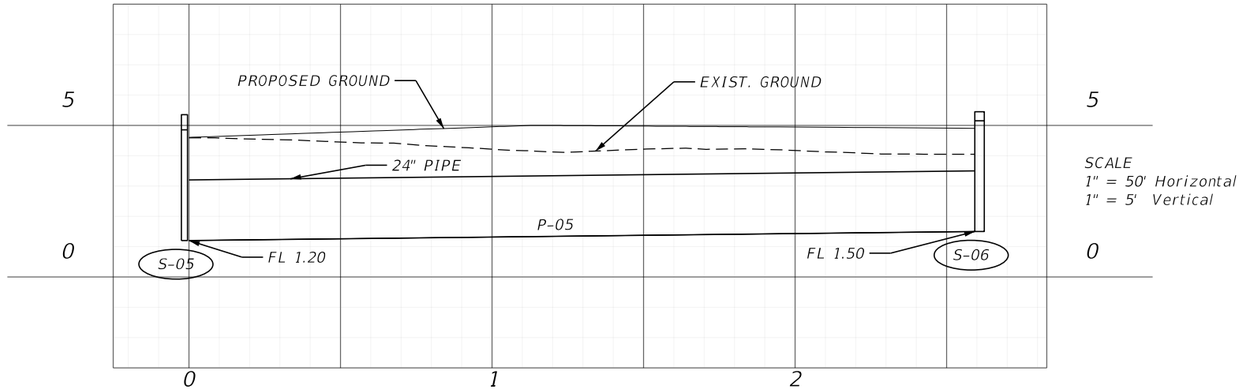

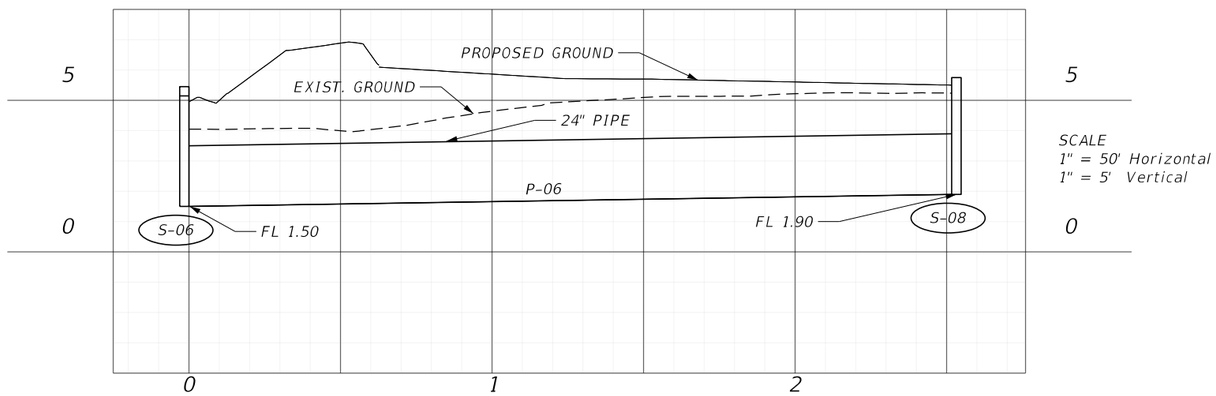

OMIT
P-07

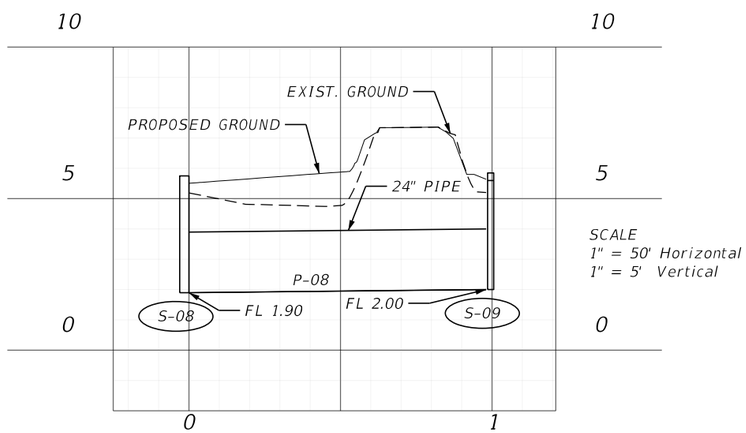

REVISIONS			
DATE	DESCRIPTION	DATE	DESCRIPTION

ENGINEER OF RECORD

VICTOR M. HUGGINS
LICENSE NUMBER: 60882
LANDIS, EVANS AND PARTNERS, INC.
3810 NORTHDALE BLVD., SUITE 100
TAMPA, FL 33624-1870

STATE OF FLORIDA
DEPARTMENT OF TRANSPORTATION

ROAD NO.	COUNTY	FINANCIAL PROJECT ID
SR 45	CHARLOTTE	438262-1-52-01

DRAINAGE NETWORK PROFILE

SHEET NO.
103

THE OFFICIAL RECORD OF THIS SHEET IS THE ELECTRONIC FILE DIGITALLY SIGNED AND SEALED UNDER RULE 61G15-23.004, F.A.C.

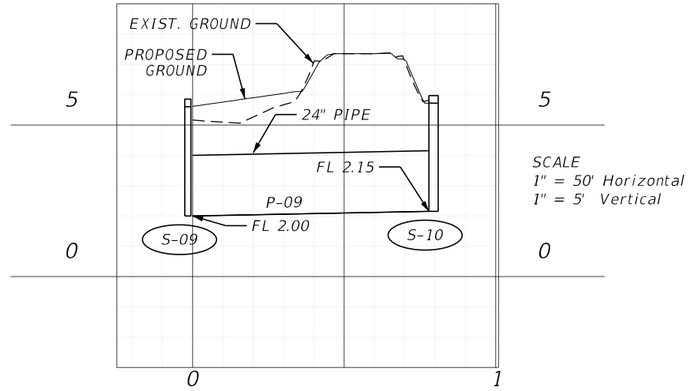

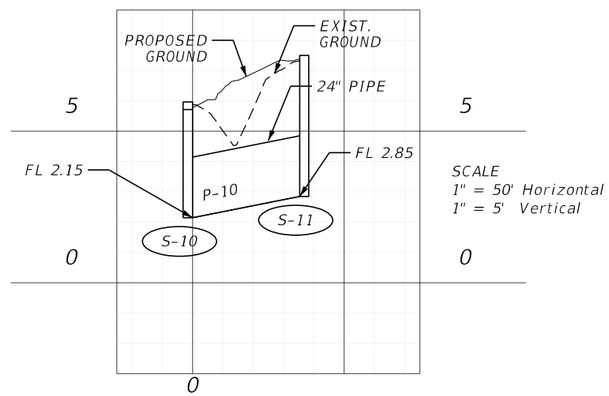

REVISIONS			
DATE	DESCRIPTION	DATE	DESCRIPTION

ENGINEER OF RECORD

VICTOR M. HUGGINS
LICENSE NUMBER: 60882
LANDIS, EVANS AND PARTNERS, INC.
3810 NORTHDALE BLVD., SUITE 100
TAMPA, FL 33624-1870

STATE OF FLORIDA
DEPARTMENT OF TRANSPORTATION

ROAD NO.	COUNTY	FINANCIAL PROJECT ID
SR 45	CHARLOTTE	438262-1-52-01

DRAINAGE NETWORK PROFILE

SHEET NO.
104

THE OFFICIAL RECORD OF THIS SHEET IS THE ELECTRONIC FILE DIGITALLY SIGNED AND SEALED UNDER RULE 61G15-23.004, F.A.C.

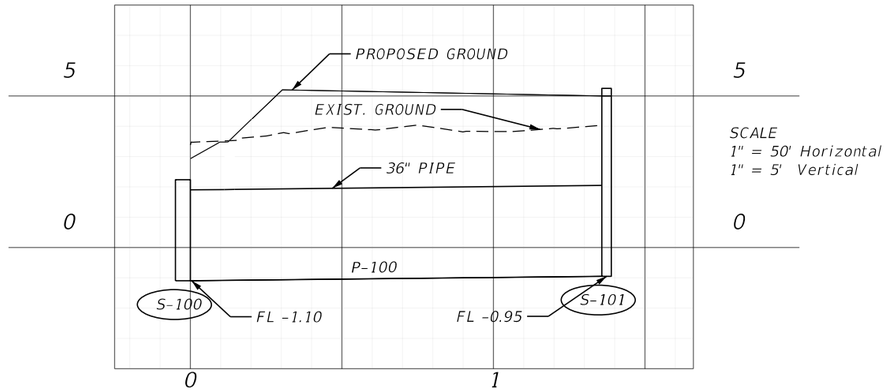

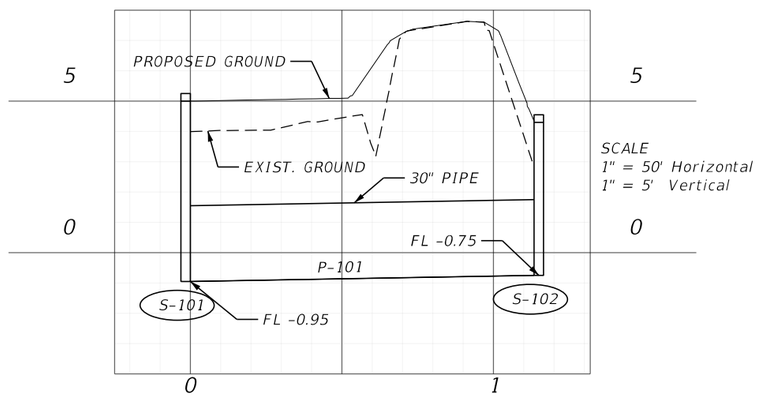

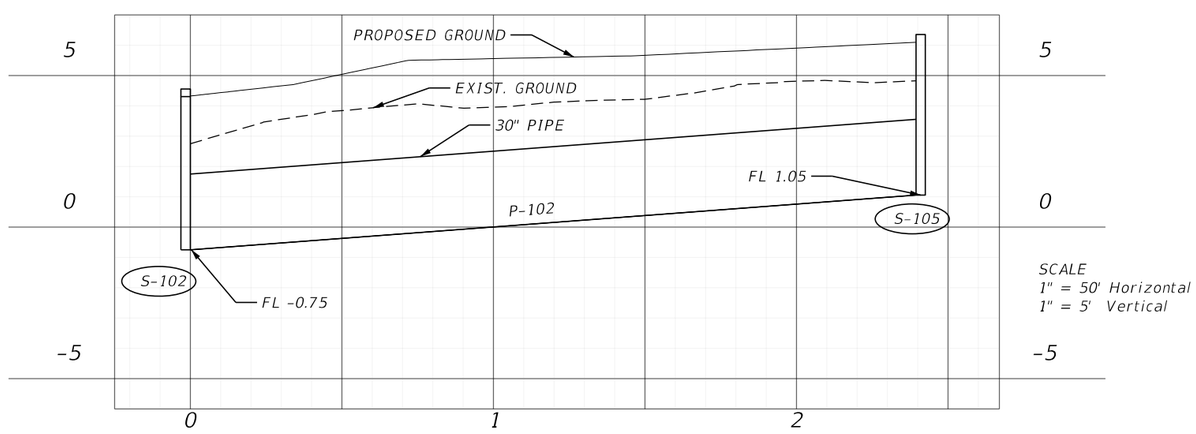

REVISIONS			
DATE	DESCRIPTION	DATE	DESCRIPTION

ENGINEER OF RECORD

VICTOR M. HUGGINS
LICENSE NUMBER: 60882
LANDIS, EVANS AND PARTNERS, INC.
3810 NORTHDALE BLVD., SUITE 100
TAMPA, FL 33624-1870

STATE OF FLORIDA
DEPARTMENT OF TRANSPORTATION

ROAD NO.	COUNTY	FINANCIAL PROJECT ID
SR 45	CHARLOTTE	438262-1-52-01

DRAINAGE NETWORK PROFILE

SHEET NO.
105

THE OFFICIAL RECORD OF THIS SHEET IS THE ELECTRONIC FILE DIGITALLY SIGNED AND SEALED UNDER RULE 61G15-23.004, F.A.C.

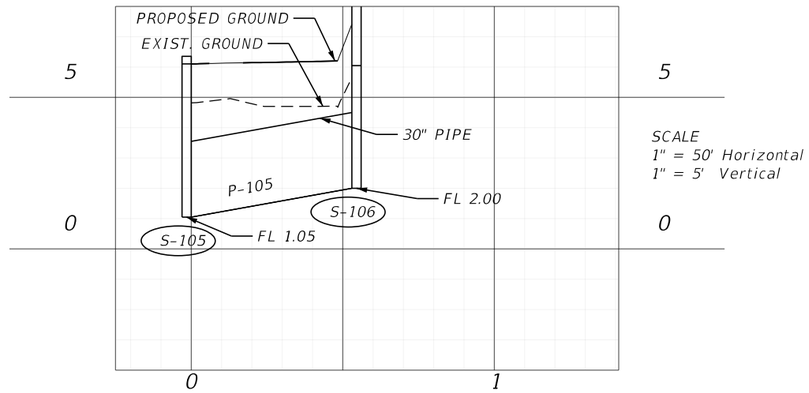

OMIT P-103 OMIT P-104

OMIT P-106 OMIT P-107

OMIT P-108 OMIT P-109

OMIT P-110 OMIT P-111

OMIT P-112 OMIT P-113

OMIT P-114 OMIT P-115

OMIT P-116

REVISIONS			
DATE	DESCRIPTION	DATE	DESCRIPTION

ENGINEER OF RECORD

VICTOR M. HUGGINS
LICENSE NUMBER: 60882
LANDIS, EVANS AND PARTNERS, INC.
3810 NORTHDALE BLVD., SUITE 100
TAMPA, FL 33624-1870

STATE OF FLORIDA
DEPARTMENT OF TRANSPORTATION

ROAD NO.	COUNTY	FINANCIAL PROJECT ID
SR 45	CHARLOTTE	438262-1-52-01

DRAINAGE NETWORK PROFILE

SHEET NO.
106

THE OFFICIAL RECORD OF THIS SHEET IS THE ELECTRONIC FILE DIGITALLY SIGNED AND SEALED UNDER RULE 61G15-23.004, F.A.C.

Z:\Shared\Worksets\FDOT\43826215201\Drainage\LDPRRD02.dgn : BASIN 5 6 - DRAINAGE PROFILES - [SHEET2]
GwladysJolivet 9/24/2026 12:53:05 PM

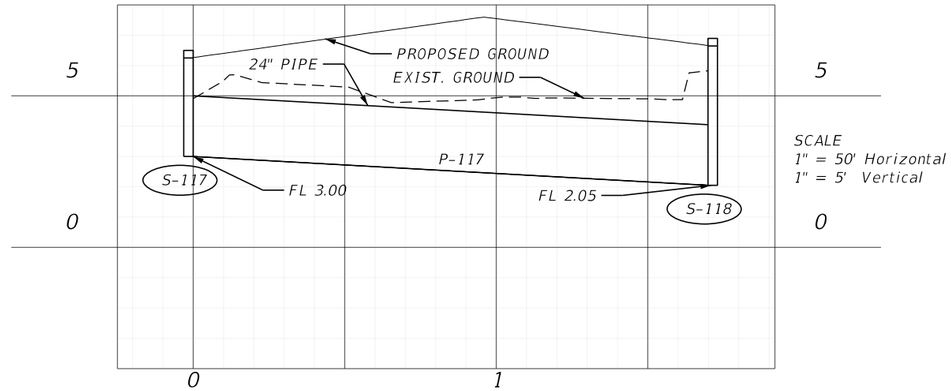

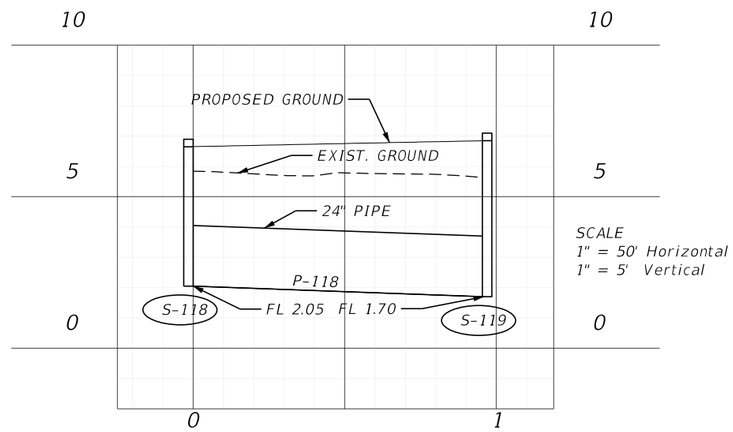

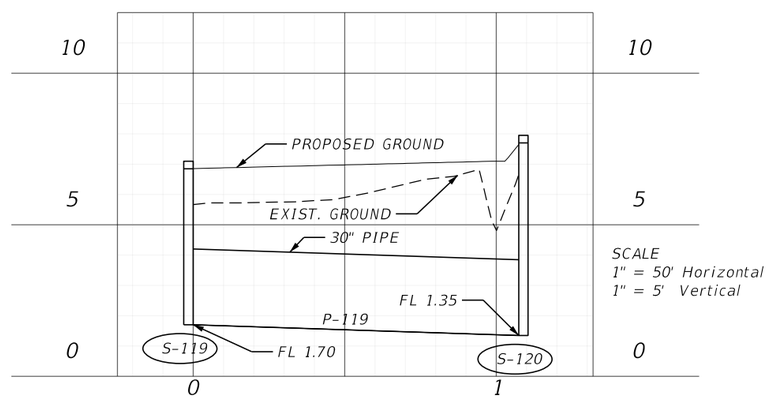

REVISIONS			
DATE	DESCRIPTION	DATE	DESCRIPTION

ENGINEER OF RECORD

VICTOR M. HUGGINS
LICENSE NUMBER: 60882
LANDIS, EVANS AND PARTNERS, INC.
3810 NORTHDALE BLVD., SUITE 100
TAMPA, FL 33624-1870

STATE OF FLORIDA
DEPARTMENT OF TRANSPORTATION

ROAD NO.	COUNTY	FINANCIAL PROJECT ID
SR 45	CHARLOTTE	438262-1-52-01

DRAINAGE NETWORK PROFILE

SHEET NO.
107

THE OFFICIAL RECORD OF THIS SHEET IS THE ELECTRONIC FILE DIGITALLY SIGNED AND SEALED UNDER RULE 61G15-23.004, F.A.C.

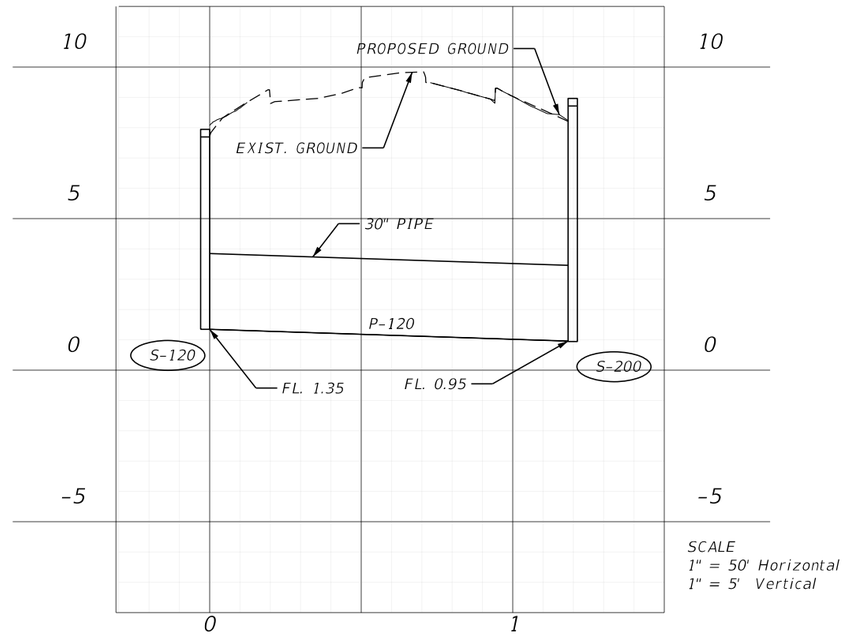

REVISIONS			
DATE	DESCRIPTION	DATE	DESCRIPTION

ENGINEER OF RECORD

VICTOR M. HUGGINS
LICENSE NUMBER: 60882
LANDIS, EVANS AND PARTNERS, INC.
3810 NORTHDALE BLVD., SUITE 100
TAMPA, FL 33624-1870

STATE OF FLORIDA
DEPARTMENT OF TRANSPORTATION

ROAD NO.	COUNTY	FINANCIAL PROJECT ID
SR 45	CHARLOTTE	438262-1-52-01

DRAINAGE NETWORK PROFILE

SHEET NO.
108

THE OFFICIAL RECORD OF THIS SHEET IS THE ELECTRONIC FILE DIGITALLY SIGNED AND SEALED UNDER RULE 61G15-23.004, F.A.C.

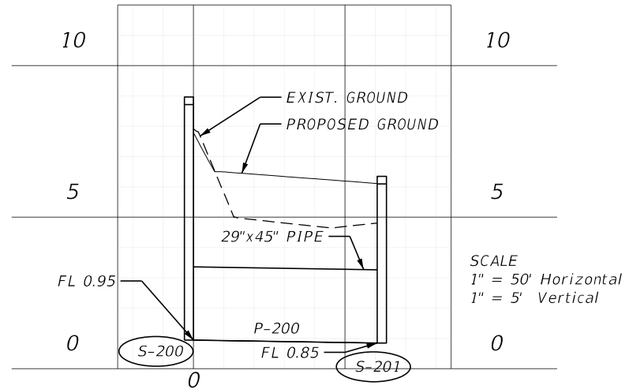

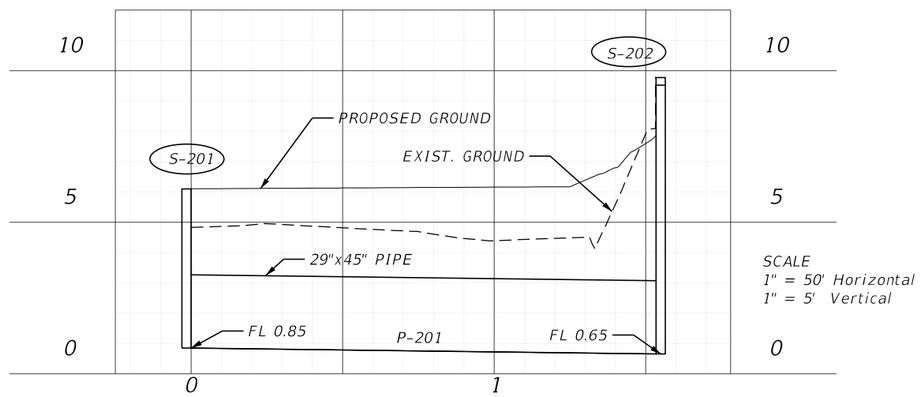

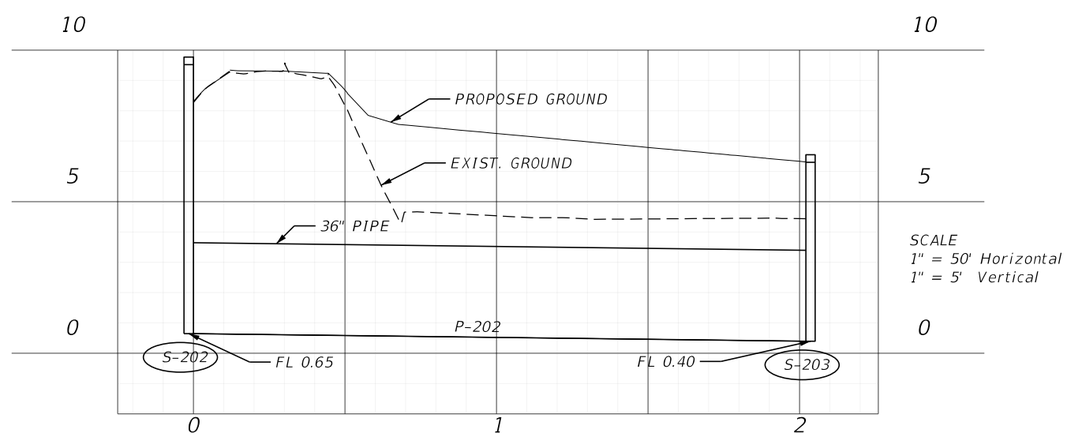

REVISIONS			
DATE	DESCRIPTION	DATE	DESCRIPTION

ENGINEER OF RECORD

VICTOR M. HUGGINS
LICENSE NUMBER: 60882
LANDIS, EVANS AND PARTNERS, INC.
3810 NORTHDALE BLVD., SUITE 100
TAMPA, FL 33624-1870

STATE OF FLORIDA
DEPARTMENT OF TRANSPORTATION

ROAD NO.	COUNTY	FINANCIAL PROJECT ID
SR 45	CHARLOTTE	438262-1-52-01

DRAINAGE NETWORK PROFILE

SHEET NO.
109

THE OFFICIAL RECORD OF THIS SHEET IS THE ELECTRONIC FILE DIGITALLY SIGNED AND SEALED UNDER RULE 61G15-23.004, F.A.C.

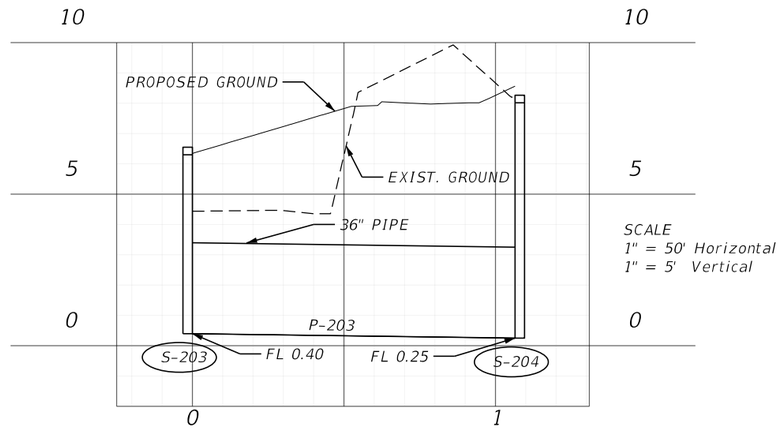

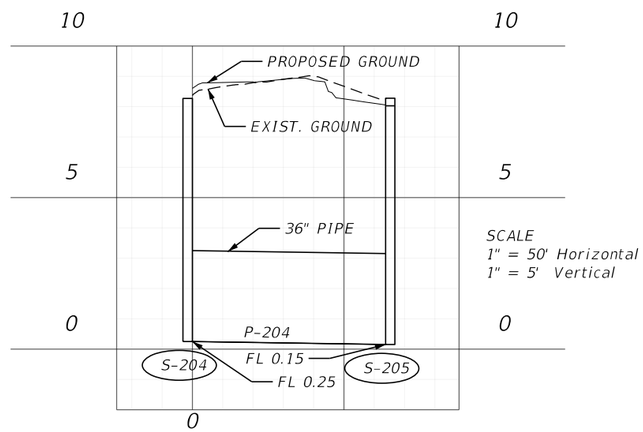

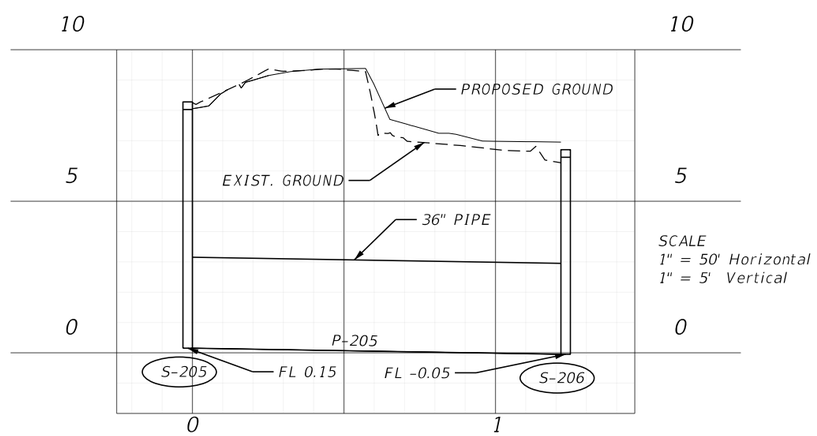

REVISIONS			
DATE	DESCRIPTION	DATE	DESCRIPTION

ENGINEER OF RECORD

VICTOR M. HUGGINS
LICENSE NUMBER: 60882
LANDIS, EVANS AND PARTNERS, INC.
3810 NORTHDALE BLVD., SUITE 100
TAMPA, FL 33624-1870

STATE OF FLORIDA
DEPARTMENT OF TRANSPORTATION

ROAD NO.	COUNTY	FINANCIAL PROJECT ID
SR 45	CHARLOTTE	438262-1-52-01

DRAINAGE NETWORK PROFILE

SHEET NO.
110

THE OFFICIAL RECORD OF THIS SHEET IS THE ELECTRONIC FILE DIGITALLY SIGNED AND SEALED UNDER RULE 61G15-23.004, F.A.C.

Z:\Shared\Worksets\FDOT\43826215201\Drainage\LDPRRD03.dgn : BASIN7 - DRAINAGE PROFILES - [SHEET2]
GwladysJolivet 9/24/2026 12:53:08 PM

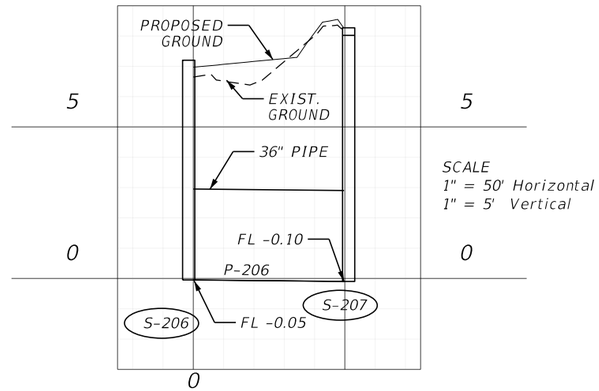

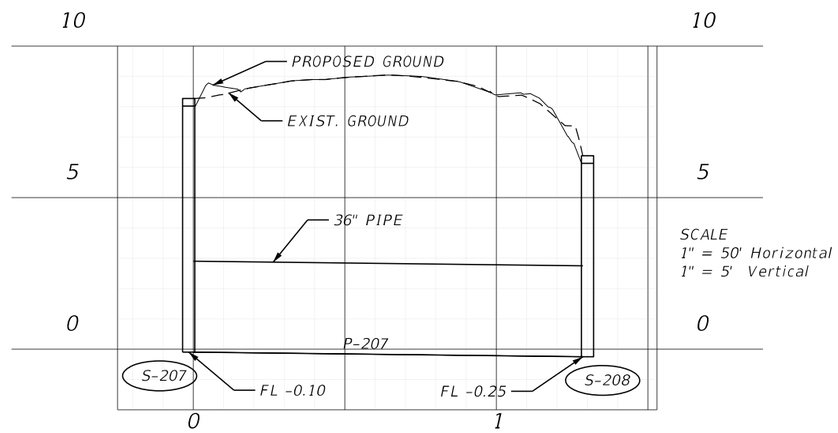

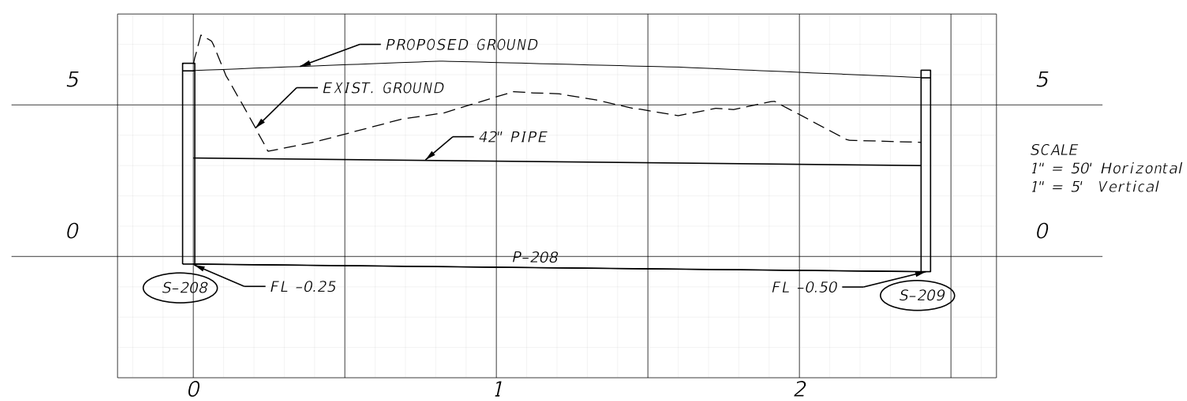

REVISIONS			
DATE	DESCRIPTION	DATE	DESCRIPTION

ENGINEER OF RECORD

VICTOR M. HUGGINS
LICENSE NUMBER: 60882
LANDIS, EVANS AND PARTNERS, INC.
3810 NORTHDALE BLVD., SUITE 100
TAMPA, FL 33624-1870

STATE OF FLORIDA
DEPARTMENT OF TRANSPORTATION

ROAD NO.	COUNTY	FINANCIAL PROJECT ID
SR 45	CHARLOTTE	438262-1-52-01

DRAINAGE NETWORK PROFILE

SHEET NO.
111

THE OFFICIAL RECORD OF THIS SHEET IS THE ELECTRONIC FILE DIGITALLY SIGNED AND SEALED UNDER RULE 61G15-23.004, F.A.C.

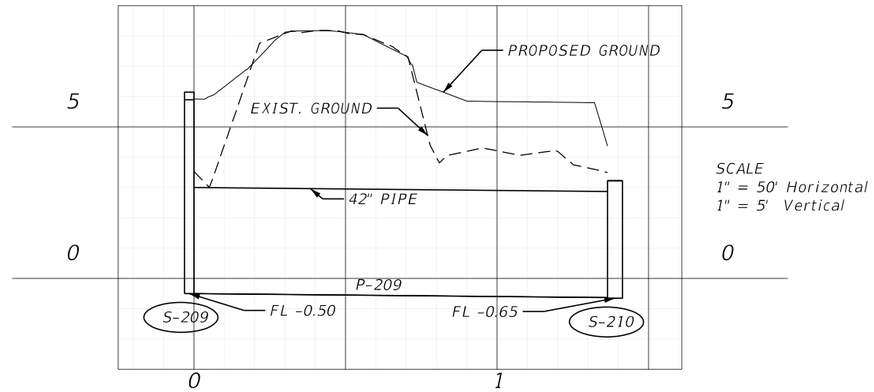

REVISIONS			
DATE	DESCRIPTION	DATE	DESCRIPTION

ENGINEER OF RECORD

VICTOR M. HUGGINS
LICENSE NUMBER: 60882
LANDIS, EVANS AND PARTNERS, INC.
3810 NORTHDALE BLVD., SUITE 100
TAMPA, FL 33624-1870

STATE OF FLORIDA
DEPARTMENT OF TRANSPORTATION

ROAD NO.	COUNTY	FINANCIAL PROJECT ID
SR 45	CHARLOTTE	438262-1-52-01

DRAINAGE NETWORK PROFILE

SHEET NO.
112

THE OFFICIAL RECORD OF THIS SHEET IS THE ELECTRONIC FILE DIGITALLY SIGNED AND SEALED UNDER RULE 61G15-23.004, F.A.C.

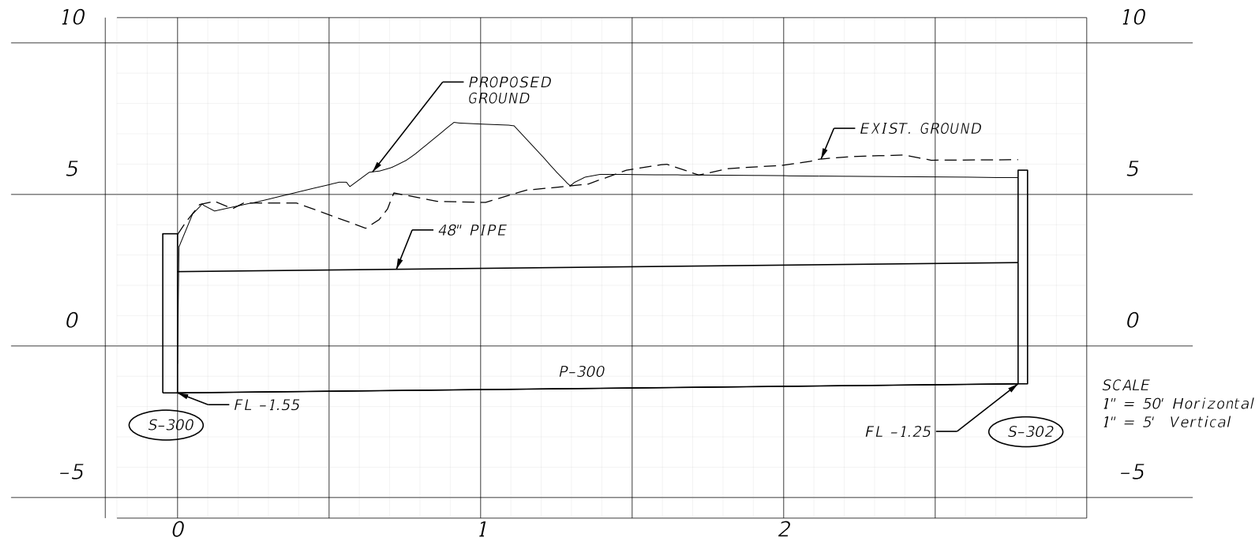

OMIT
P-301

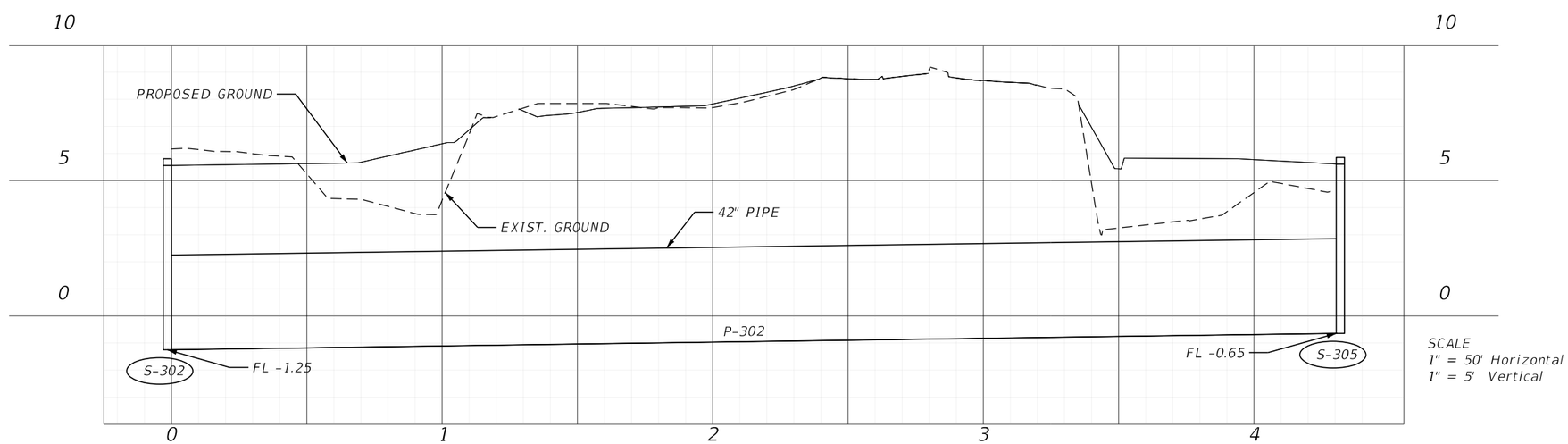

REVISIONS			
DATE	DESCRIPTION	DATE	DESCRIPTION

ENGINEER OF RECORD

VICTOR M. HUGGINS
LICENSE NUMBER: 60882
LANDIS, EVANS AND PARTNERS, INC.
3810 NORTHDALE BLVD., SUITE 100
TAMPA, FL 33624-1870

STATE OF FLORIDA
DEPARTMENT OF TRANSPORTATION

ROAD NO.	COUNTY	FINANCIAL PROJECT ID
SR 45	CHARLOTTE	438262-1-52-01

DRAINAGE NETWORK PROFILE

SHEET NO.
113

THE OFFICIAL RECORD OF THIS SHEET IS THE ELECTRONIC FILE DIGITALLY SIGNED AND SEALED UNDER RULE 61G15-23.004, F.A.C.

OMIT P-303 OMIT P-304

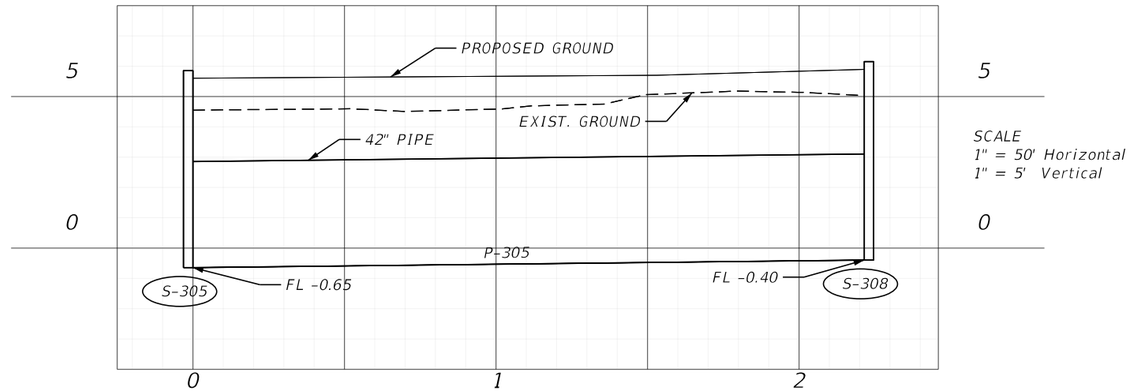

OMIT P-306 OMIT P-307

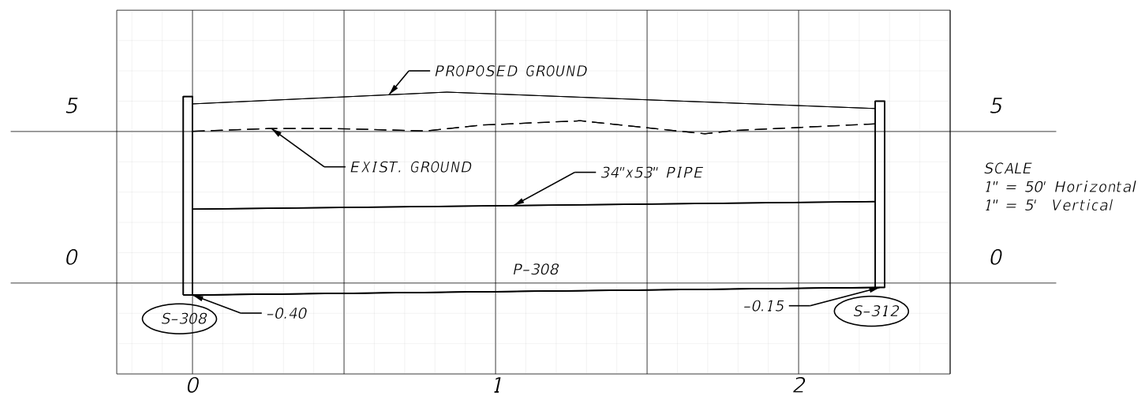

OMIT P-309 OMIT P-310 OMIT P-311

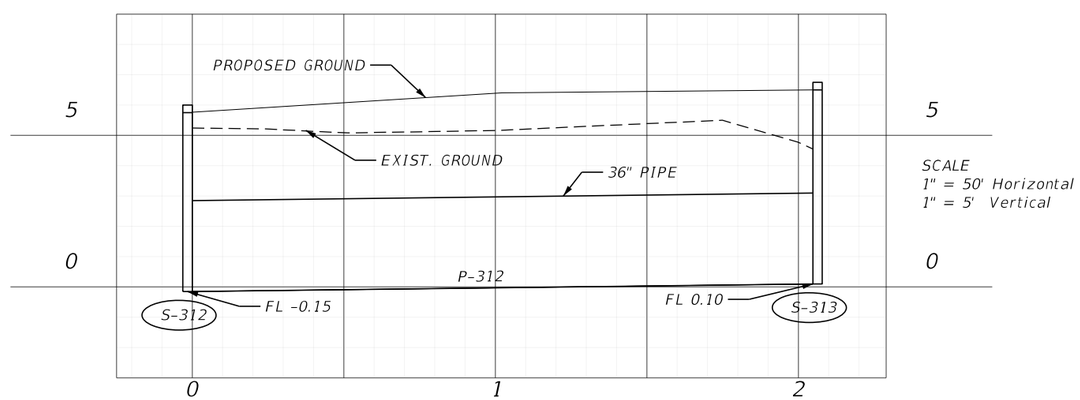

REVISIONS			
DATE	DESCRIPTION	DATE	DESCRIPTION

ENGINEER OF RECORD

VICTOR M. HUGGINS
LICENSE NUMBER: 60882
LANDIS, EVANS AND PARTNERS, INC.
3810 NORTHDALE BLVD., SUITE 100
TAMPA, FL 33624-1870

STATE OF FLORIDA
DEPARTMENT OF TRANSPORTATION

ROAD NO.	COUNTY	FINANCIAL PROJECT ID
SR 45	CHARLOTTE	438262-1-52-01

DRAINAGE NETWORK PROFILE

SHEET NO. 114

THE OFFICIAL RECORD OF THIS SHEET IS THE ELECTRONIC FILE DIGITALLY SIGNED AND SEALED UNDER RULE 61G15-23.004, F.A.C.

Z:\Shared\Worksets\FDOT\43826215201\Drainage\LDPRRD04.dgn : BASIN 8 10 11 - DRAINAGE PROFILES - [SHEET2]
GwladysJolivet 9/24/2026 12:53:11 PM

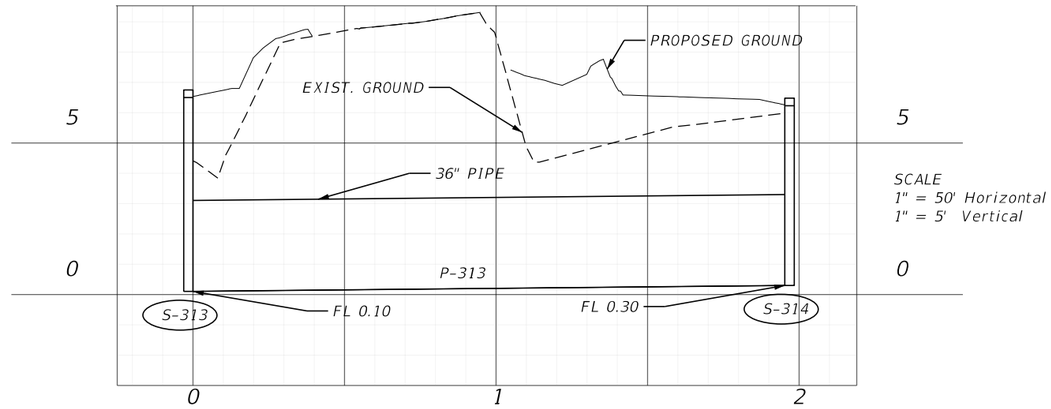

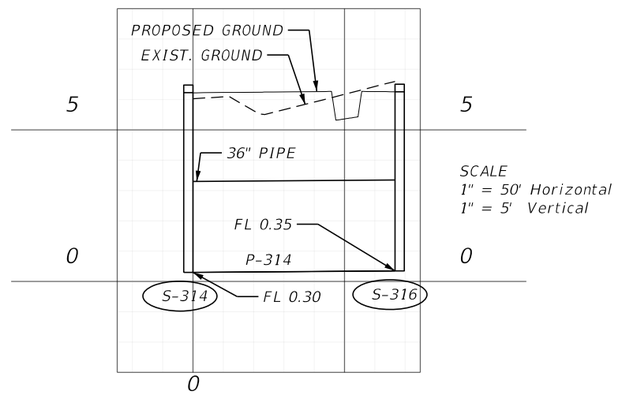

OMIT
P-315

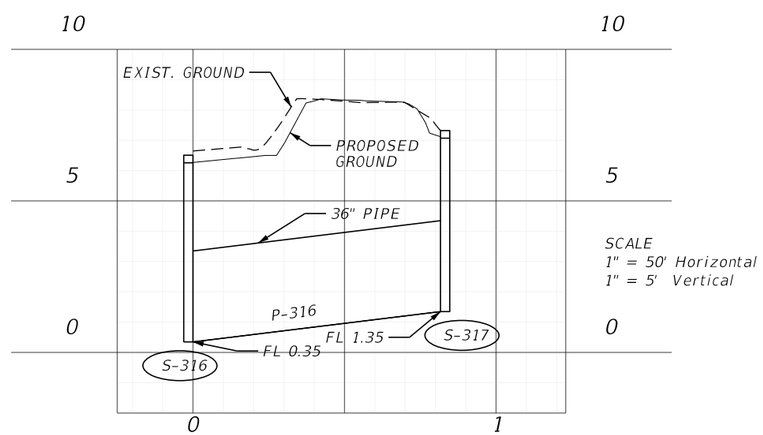

REVISIONS			
DATE	DESCRIPTION	DATE	DESCRIPTION

ENGINEER OF RECORD

VICTOR M. HUGGINS
LICENSE NUMBER: 60882
LANDIS, EVANS AND PARTNERS, INC.
3810 NORTHDALE BLVD., SUITE 100
TAMPA, FL 33624-1870

STATE OF FLORIDA
DEPARTMENT OF TRANSPORTATION

ROAD NO.	COUNTY	FINANCIAL PROJECT ID
SR 45	CHARLOTTE	438262-1-52-01

DRAINAGE NETWORK PROFILE

SHEET NO.
115

THE OFFICIAL RECORD OF THIS SHEET IS THE ELECTRONIC FILE DIGITALLY SIGNED AND SEALED UNDER RULE 61G15-23.004, F.A.C.

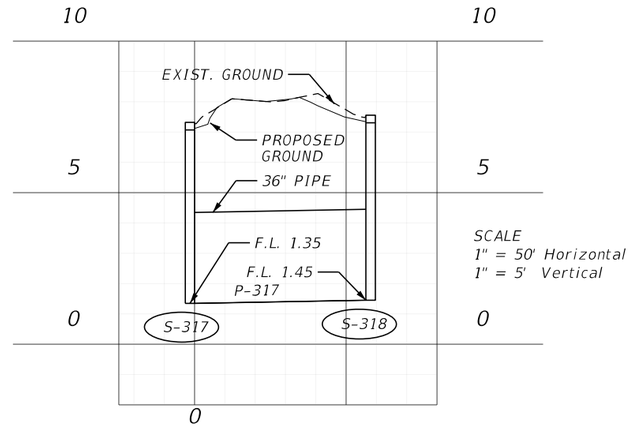

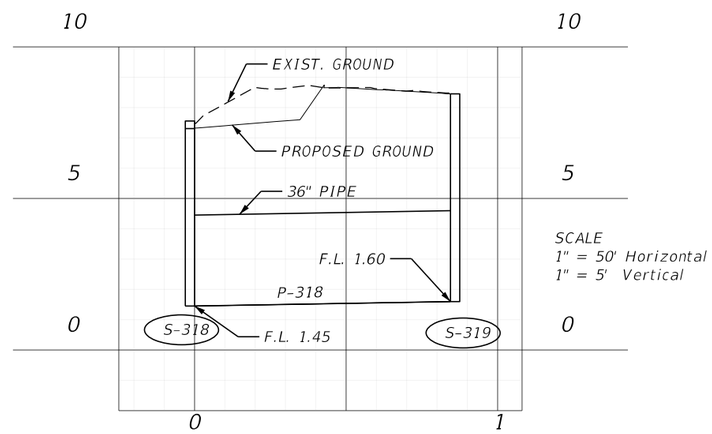

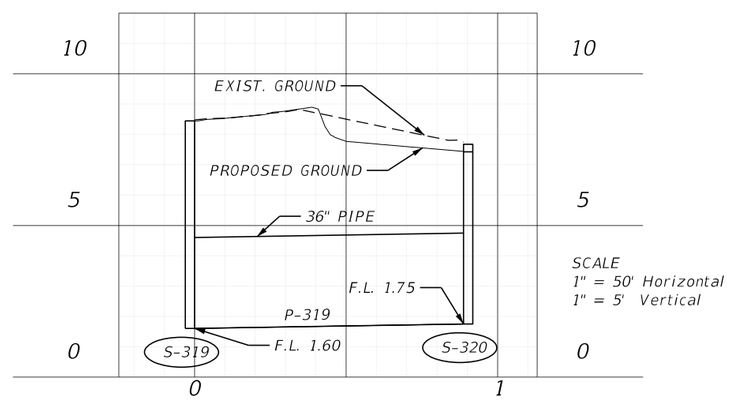

REVISIONS			
DATE	DESCRIPTION	DATE	DESCRIPTION

ENGINEER OF RECORD

VICTOR M. HUGGINS
LICENSE NUMBER: 60882
LANDIS, EVANS AND PARTNERS, INC.
3810 NORTHDALE BLVD., SUITE 100
TAMPA, FL 33624-1870

STATE OF FLORIDA
DEPARTMENT OF TRANSPORTATION

ROAD NO.	COUNTY	FINANCIAL PROJECT ID
SR 45	CHARLOTTE	438262-1-52-01

DRAINAGE NETWORK PROFILE

SHEET NO.
116

THE OFFICIAL RECORD OF THIS SHEET IS THE ELECTRONIC FILE DIGITALLY SIGNED AND SEALED UNDER RULE 61G15-23.004, F.A.C.

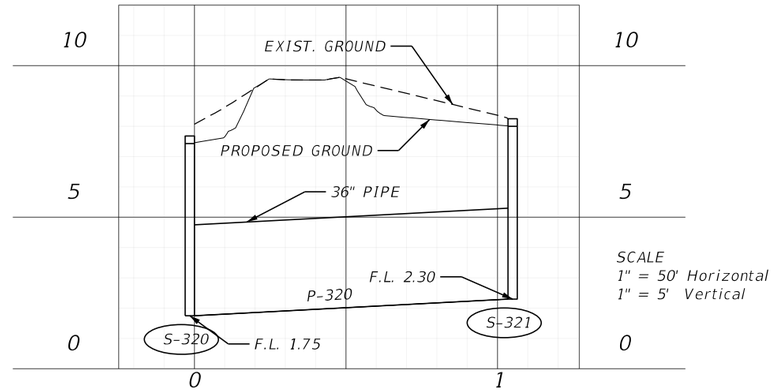

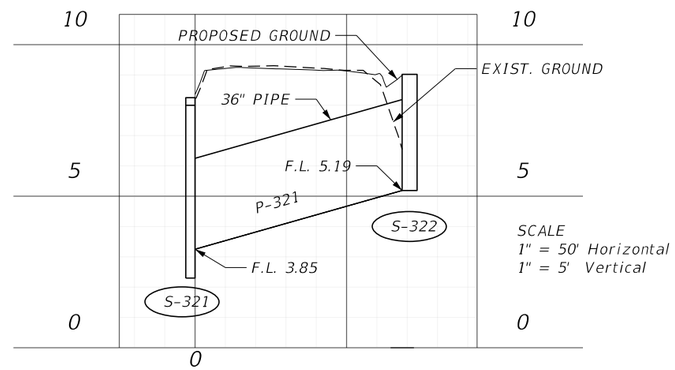

REVISIONS			
DATE	DESCRIPTION	DATE	DESCRIPTION

ENGINEER OF RECORD

VICTOR M. HUGGINS
LICENSE NUMBER: 60882
LANDIS, EVANS AND PARTNERS, INC.
3810 NORTHDALE BLVD., SUITE 100
TAMPA, FL 33624-1870

STATE OF FLORIDA
DEPARTMENT OF TRANSPORTATION

ROAD NO.	COUNTY	FINANCIAL PROJECT ID
SR 45	CHARLOTTE	438262-1-52-01

DRAINAGE NETWORK PROFILE

SHEET NO.
117

THE OFFICIAL RECORD OF THIS SHEET IS THE ELECTRONIC FILE DIGITALLY SIGNED AND SEALED UNDER RULE 61G15-23.004, F.A.C.

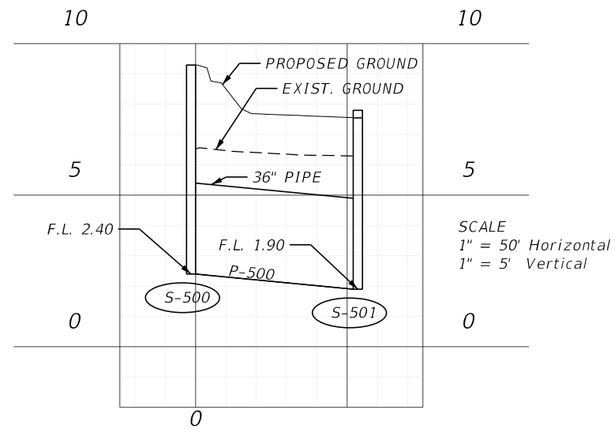

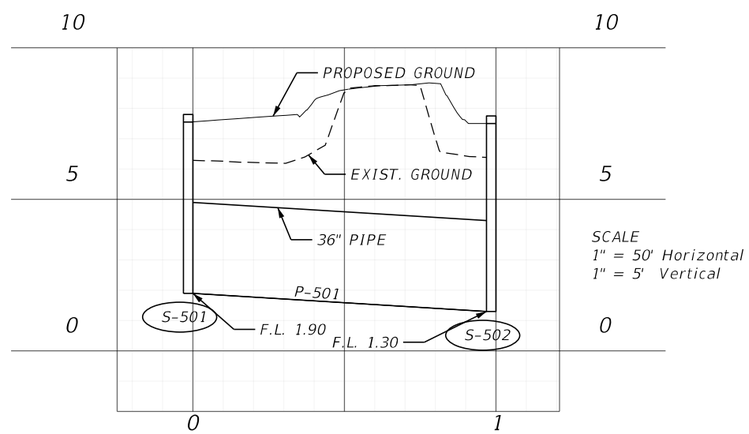

REVISIONS			
DATE	DESCRIPTION	DATE	DESCRIPTION

ENGINEER OF RECORD

VICTOR M. HUGGINS
LICENSE NUMBER: 60882
LANDIS, EVANS AND PARTNERS, INC.
3810 NORTHDALE BLVD., SUITE 100
TAMPA, FL 33624-1870

STATE OF FLORIDA
DEPARTMENT OF TRANSPORTATION

ROAD NO.	COUNTY	FINANCIAL PROJECT ID
SR 45	CHARLOTTE	438262-1-52-01

DRAINAGE NETWORK PROFILE

SHEET NO.
118

THE OFFICIAL RECORD OF THIS SHEET IS THE ELECTRONIC FILE DIGITALLY SIGNED AND SEALED UNDER RULE 61G15-23.004, F.A.C.

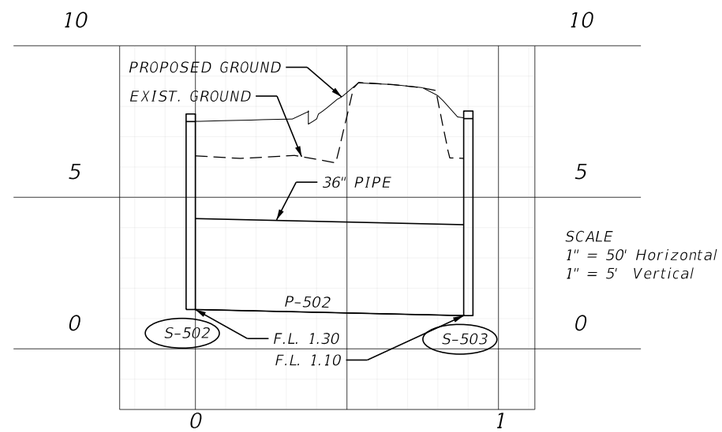

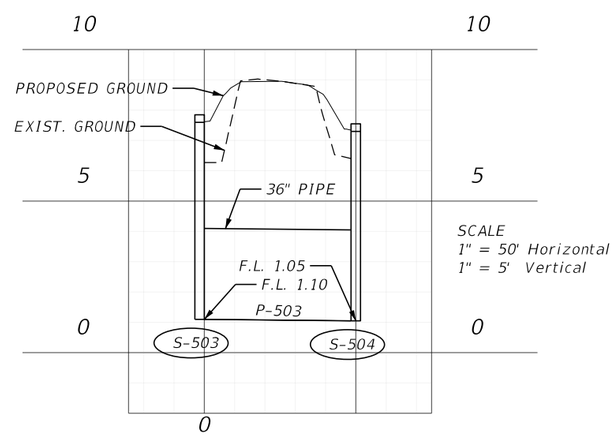

REVISIONS			
DATE	DESCRIPTION	DATE	DESCRIPTION

ENGINEER OF RECORD

VICTOR M. HUGGINS
LICENSE NUMBER: 60882
LANDIS, EVANS AND PARTNERS, INC.
3810 NORTHDALE BLVD., SUITE 100
TAMPA, FL 33624-1870

STATE OF FLORIDA
DEPARTMENT OF TRANSPORTATION

ROAD NO.	COUNTY	FINANCIAL PROJECT ID
SR 45	CHARLOTTE	438262-1-52-01

DRAINAGE NETWORK PROFILE

SHEET NO.
119

THE OFFICIAL RECORD OF THIS SHEET IS THE ELECTRONIC FILE DIGITALLY SIGNED AND SEALED UNDER RULE 61G15-23.004, F.A.C.

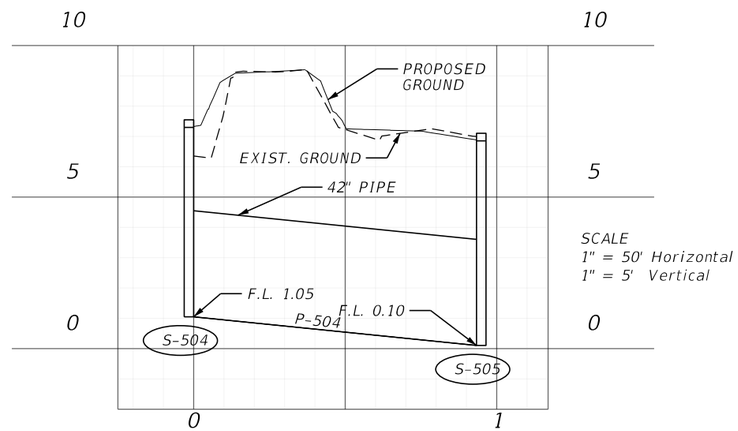

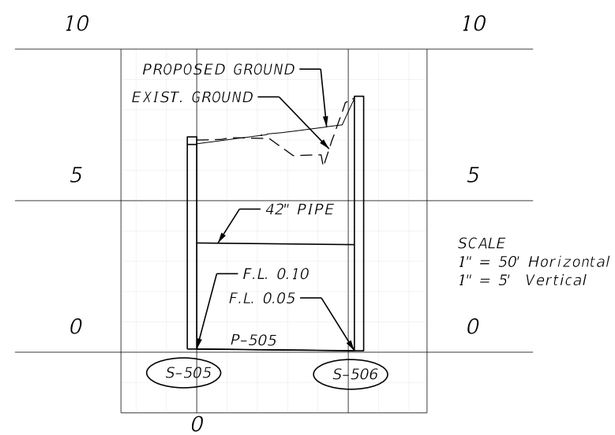

REVISIONS			
DATE	DESCRIPTION	DATE	DESCRIPTION

ENGINEER OF RECORD

VICTOR M. HUGGINS
LICENSE NUMBER: 60882
LANDIS, EVANS AND PARTNERS, INC.
3810 NORTHDALE BLVD., SUITE 100
TAMPA, FL 33624-1870

STATE OF FLORIDA
DEPARTMENT OF TRANSPORTATION

ROAD NO.	COUNTY	FINANCIAL PROJECT ID
SR 45	CHARLOTTE	438262-1-52-01

DRAINAGE NETWORK PROFILE

SHEET NO.
120

THE OFFICIAL RECORD OF THIS SHEET IS THE ELECTRONIC FILE DIGITALLY SIGNED AND SEALED UNDER RULE 61G15-23.004, F.A.C.

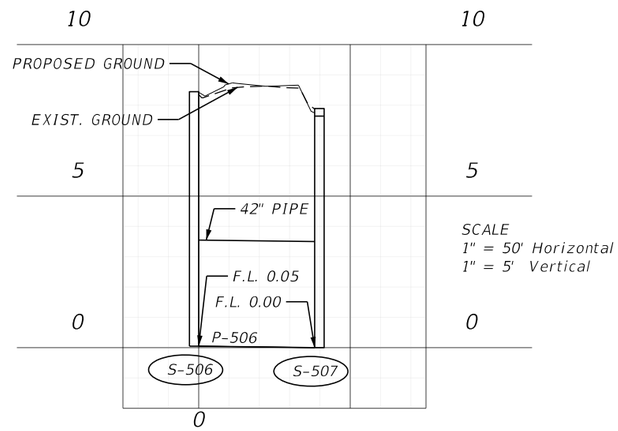

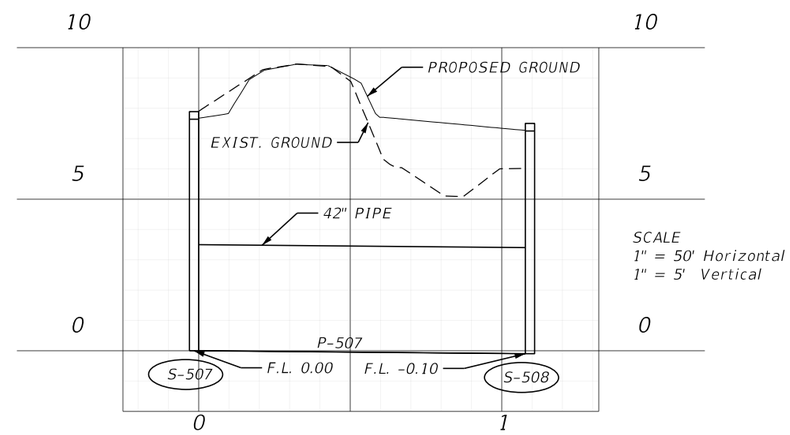

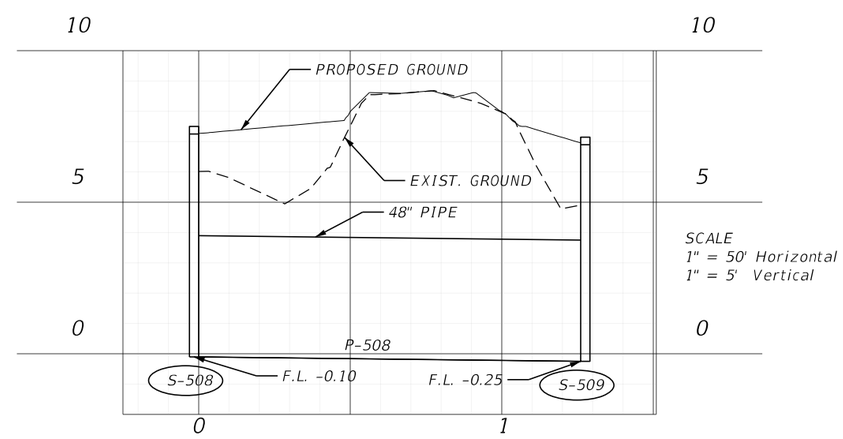

REVISIONS			
DATE	DESCRIPTION	DATE	DESCRIPTION

ENGINEER OF RECORD

VICTOR M. HUGGINS
LICENSE NUMBER: 60882
LANDIS, EVANS AND PARTNERS, INC.
3810 NORTHDALE BLVD., SUITE 100
TAMPA, FL 33624-1870

STATE OF FLORIDA
DEPARTMENT OF TRANSPORTATION

ROAD NO.	COUNTY	FINANCIAL PROJECT ID
SR 45	CHARLOTTE	438262-1-52-01

DRAINAGE NETWORK PROFILE

SHEET NO.
121

THE OFFICIAL RECORD OF THIS SHEET IS THE ELECTRONIC FILE DIGITALLY SIGNED AND SEALED UNDER RULE 61G15-23.004, F.A.C.

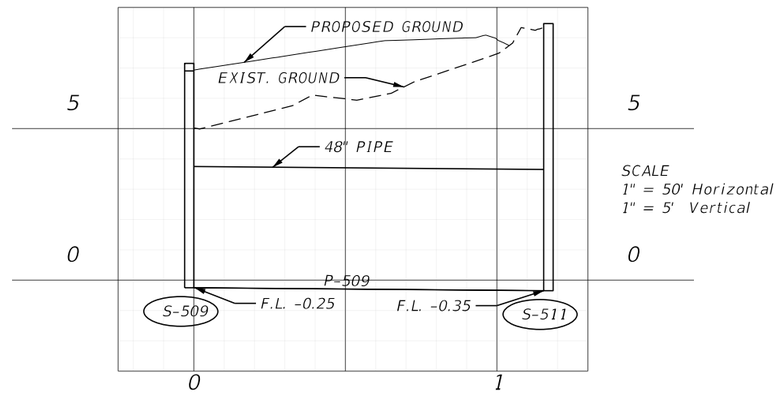

OMIT
P-510

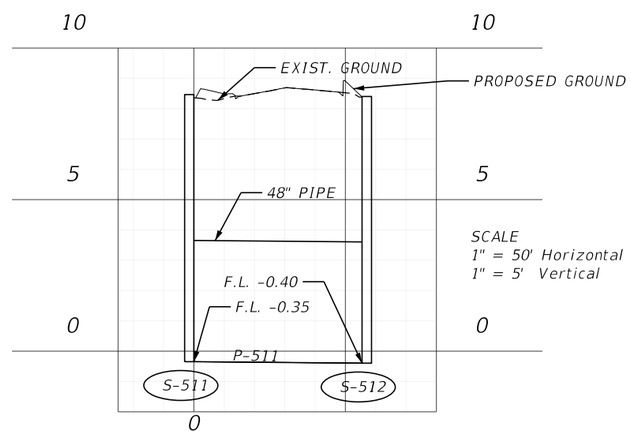

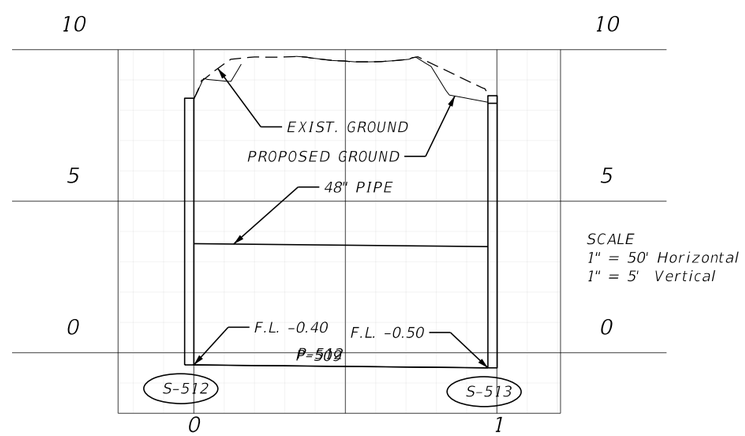

REVISIONS			
DATE	DESCRIPTION	DATE	DESCRIPTION

ENGINEER OF RECORD

VICTOR M. HUGGINS
LICENSE NUMBER: 60882
LANDIS, EVANS AND PARTNERS, INC.
3810 NORTHDALE BLVD., SUITE 100
TAMPA, FL 33624-1870

STATE OF FLORIDA
DEPARTMENT OF TRANSPORTATION

ROAD NO.	COUNTY	FINANCIAL PROJECT ID
SR 45	CHARLOTTE	438262-1-52-01

DRAINAGE NETWORK PROFILE

SHEET NO.
122

THE OFFICIAL RECORD OF THIS SHEET IS THE ELECTRONIC FILE DIGITALLY SIGNED AND SEALED UNDER RULE 61G15-23.004, F.A.C.

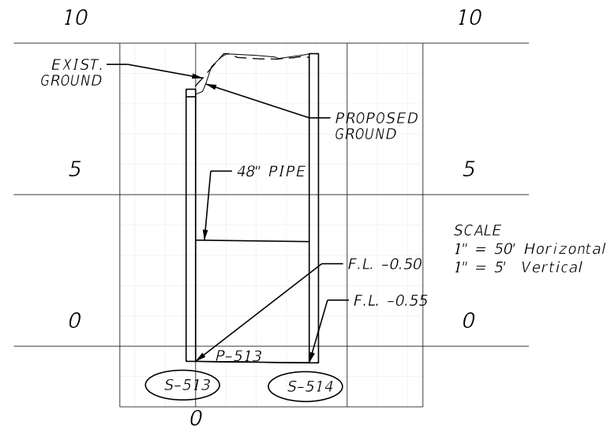

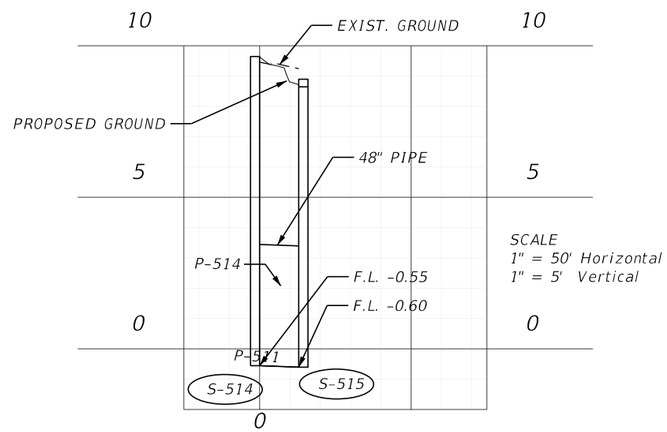

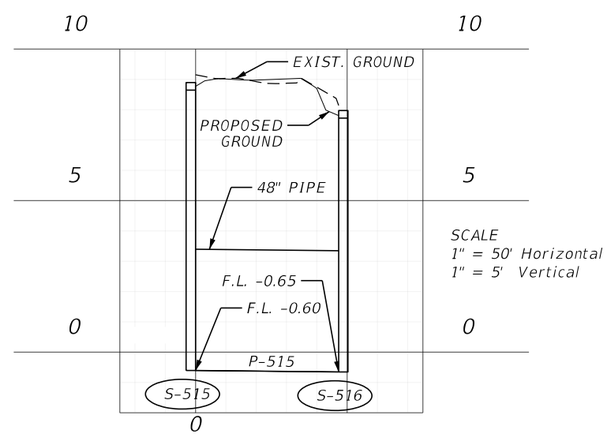

REVISIONS			
DATE	DESCRIPTION	DATE	DESCRIPTION

ENGINEER OF RECORD

VICTOR M. HUGGINS
LICENSE NUMBER: 60882
LANDIS, EVANS AND PARTNERS, INC.
3810 NORTHDALE BLVD., SUITE 100
TAMPA, FL 33624-1870

STATE OF FLORIDA
DEPARTMENT OF TRANSPORTATION

ROAD NO.	COUNTY	FINANCIAL PROJECT ID
SR 45	CHARLOTTE	438262-1-52-01

DRAINAGE NETWORK PROFILE

SHEET NO.
123

THE OFFICIAL RECORD OF THIS SHEET IS THE ELECTRONIC FILE DIGITALLY SIGNED AND SEALED UNDER RULE 61G15-23.004, F.A.C.

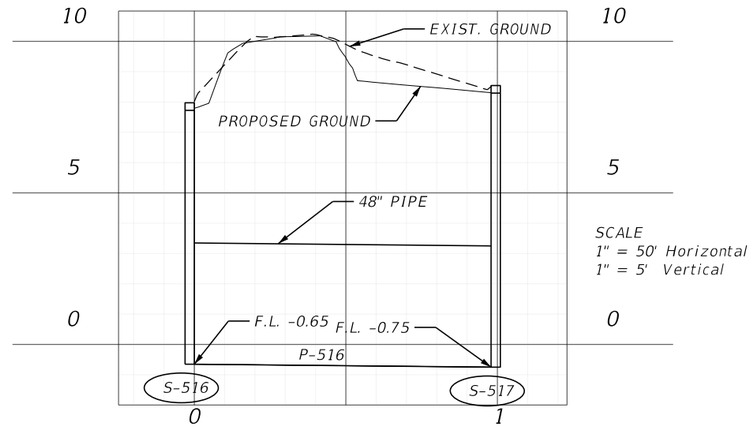

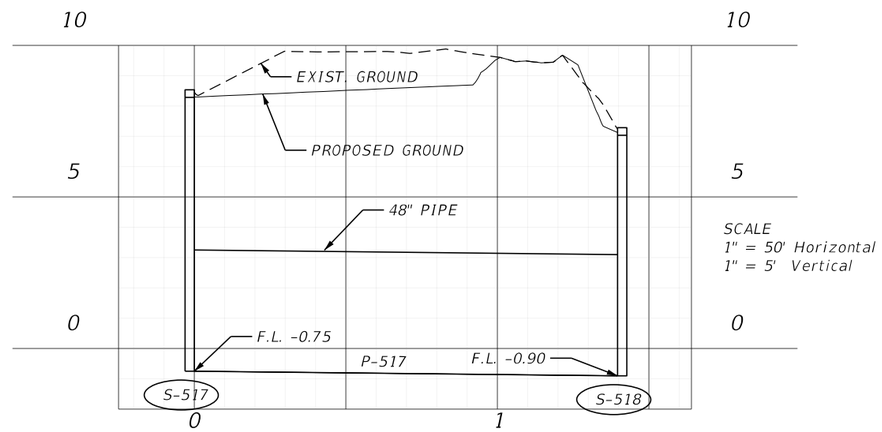

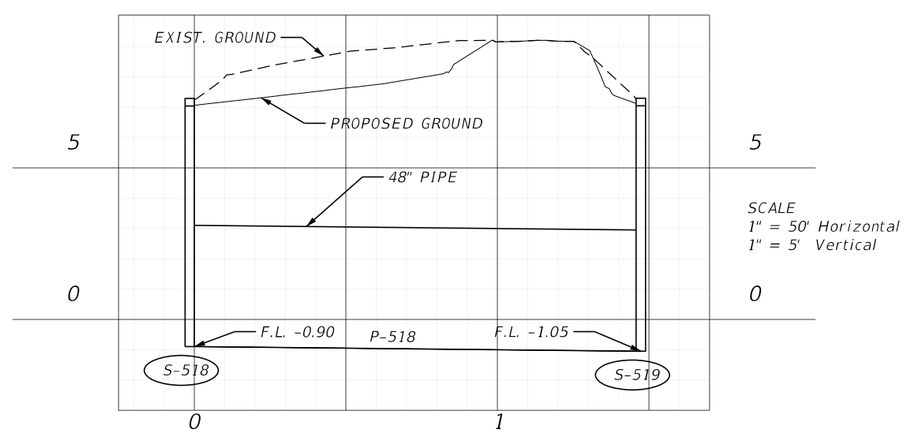

REVISIONS			
DATE	DESCRIPTION	DATE	DESCRIPTION

ENGINEER OF RECORD

VICTOR M. HUGGINS
LICENSE NUMBER: 60882
LANDIS, EVANS AND PARTNERS, INC.
3810 NORTHDALE BLVD., SUITE 100
TAMPA, FL 33624-1870

STATE OF FLORIDA
DEPARTMENT OF TRANSPORTATION

ROAD NO.	COUNTY	FINANCIAL PROJECT ID
SR 45	CHARLOTTE	438262-1-52-01

DRAINAGE NETWORK PROFILE

SHEET NO.
124

THE OFFICIAL RECORD OF THIS SHEET IS THE ELECTRONIC FILE DIGITALLY SIGNED AND SEALED UNDER RULE 61G15-23.004, F.A.C.

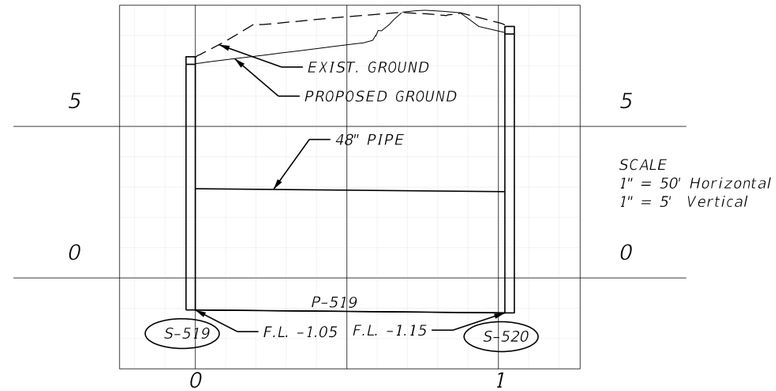

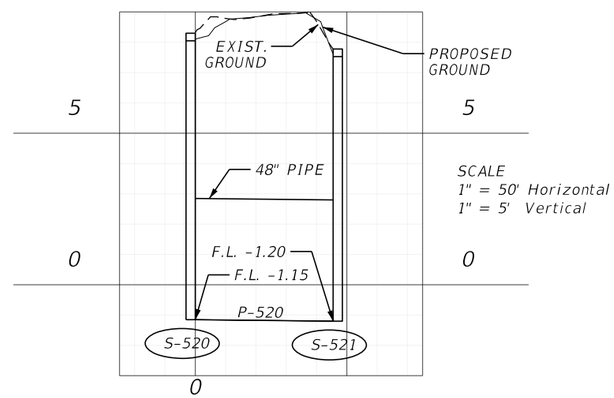

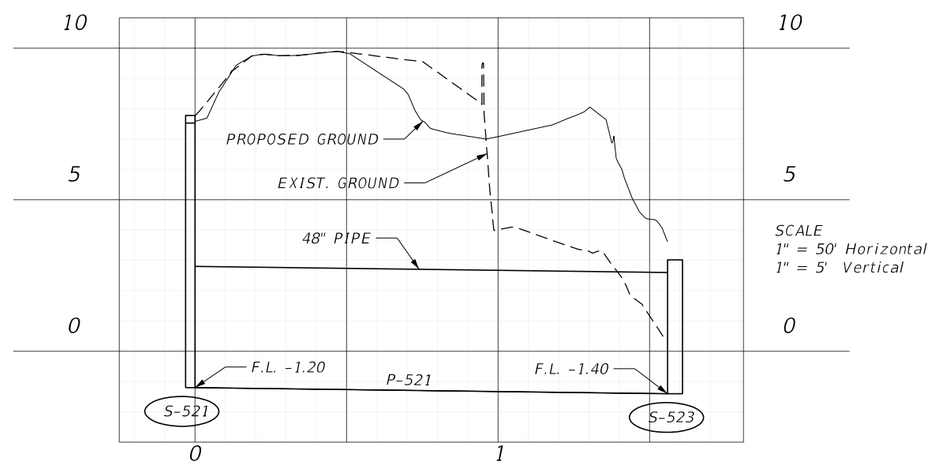

REVISIONS			
DATE	DESCRIPTION	DATE	DESCRIPTION

ENGINEER OF RECORD

VICTOR M. HUGGINS
LICENSE NUMBER: 60882
LANDIS, EVANS AND PARTNERS, INC.
3810 NORTHDALE BLVD., SUITE 100
TAMPA, FL 33624-1870

STATE OF FLORIDA
DEPARTMENT OF TRANSPORTATION

ROAD NO.	COUNTY	FINANCIAL PROJECT ID
SR 45	CHARLOTTE	438262-1-52-01

DRAINAGE NETWORK PROFILE

SHEET NO.
125

THE OFFICIAL RECORD OF THIS SHEET IS THE ELECTRONIC FILE DIGITALLY SIGNED AND SEALED UNDER RULE 61G15-23.004, F.A.C.

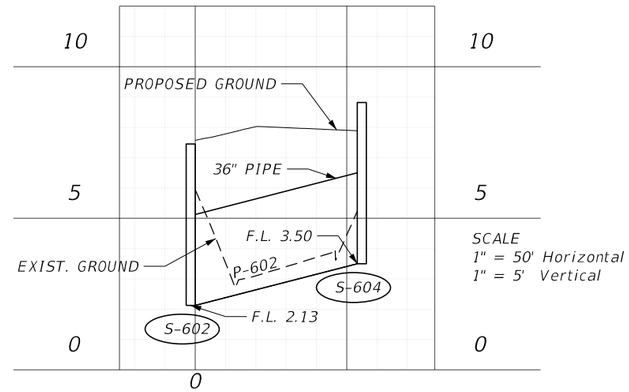

SCALE
1" = 50' Horizontal
1" = 5' Vertical

OMIT P-600

OMIT P-601

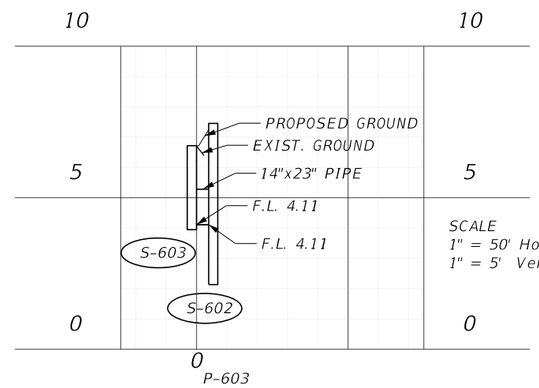

SCALE
1" = 50' Horizontal
1" = 5' Vertical

REVISIONS			
DATE	DESCRIPTION	DATE	DESCRIPTION

ENGINEER OF RECORD

VICTOR M. HUGGINS
LICENSE NUMBER: 60882
LANDIS, EVANS AND PARTNERS, INC.
3810 NORTHDALE BLVD., SUITE 100
TAMPA, FL 33624-1870

STATE OF FLORIDA
DEPARTMENT OF TRANSPORTATION

ROAD NO.	COUNTY	FINANCIAL PROJECT ID
SR 45	CHARLOTTE	438262-1-52-01

DRAINAGE NETWORK PROFILE

SHEET NO.
126

THE OFFICIAL RECORD OF THIS SHEET IS THE ELECTRONIC FILE DIGITALLY SIGNED AND SEALED UNDER RULE 61G15-23.004, F.A.C.

DRAINAGE NETWORK CROSS SECTIONS NOTES:

1. SPECIAL ATTENTION IS DIRECTED TO THE FACT THAT PORTIONS OF SOME DRAINAGE STRUCTURES EXTEND INTO THE STABILIZED PORTION OF THE ROAD BED AND EXTREME CAUTION WILL BE NECESSARY IN STABILIZATION OPERATIONS AT THOSE LOCATIONS.

2. ALL DRAINAGE PIPES HAVE OPTIONAL MATERIALS. THE OPTIONAL MATERIALS TABULATION SHEET(S) SHOWS ALL MATERIALS ALLOWED AND INDICATES WHICH MATERIAL IS PLOTTED IN THE PLANS AND USED AD THE BASIS FOR PAY QUANTITIES.

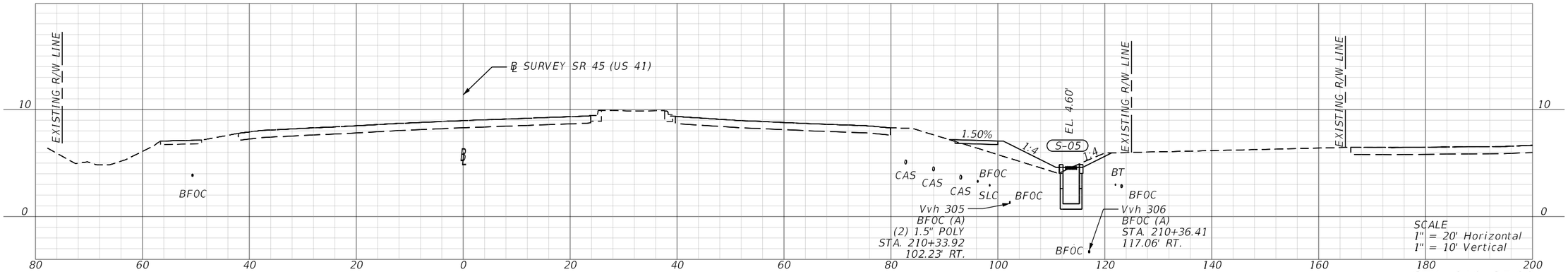

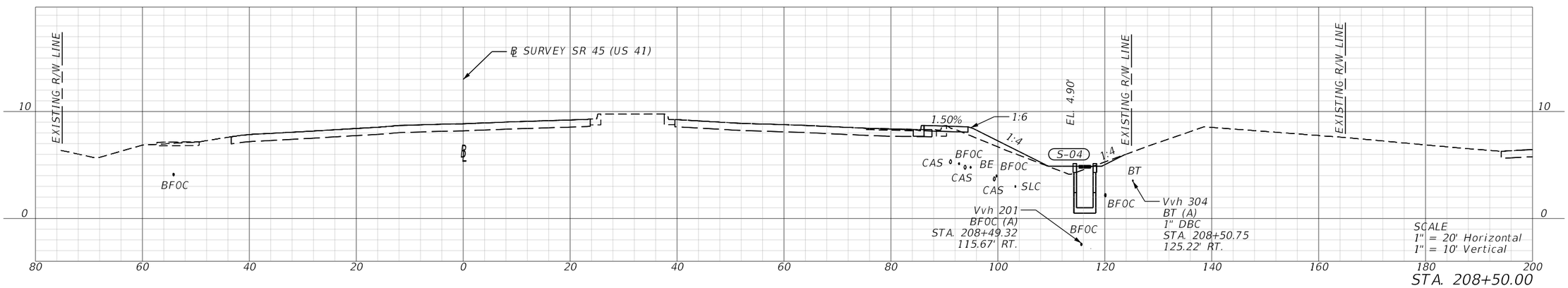

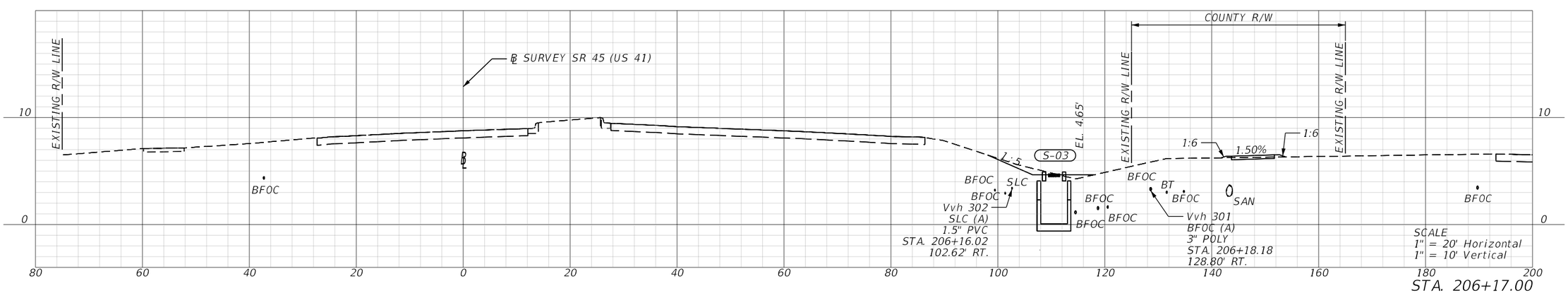

REVISIONS			
DATE	DESCRIPTION	DATE	DESCRIPTION

ENGINEER OF RECORD

VICTOR M. HUGGINS
LICENSE NUMBER: 60882
LANDIS, EVANS AND PARTNERS, INC.
3810 NORTHDALE BLVD., SUITE 100
TAMPA, FL 33624-1870

STATE OF FLORIDA
DEPARTMENT OF TRANSPORTATION

ROAD NO.	COUNTY	FINANCIAL PROJECT ID
SR 45	CHARLOTTE	438262-1-52-01

DRAINAGE NETWORK CROSS SECTIONS

SHEET NO. 127

THE OFFICIAL RECORD OF THIS SHEET IS THE ELECTRONIC FILE DIGITALLY SIGNED AND SEALED UNDER RULE 61G15-23.004, F.A.C.

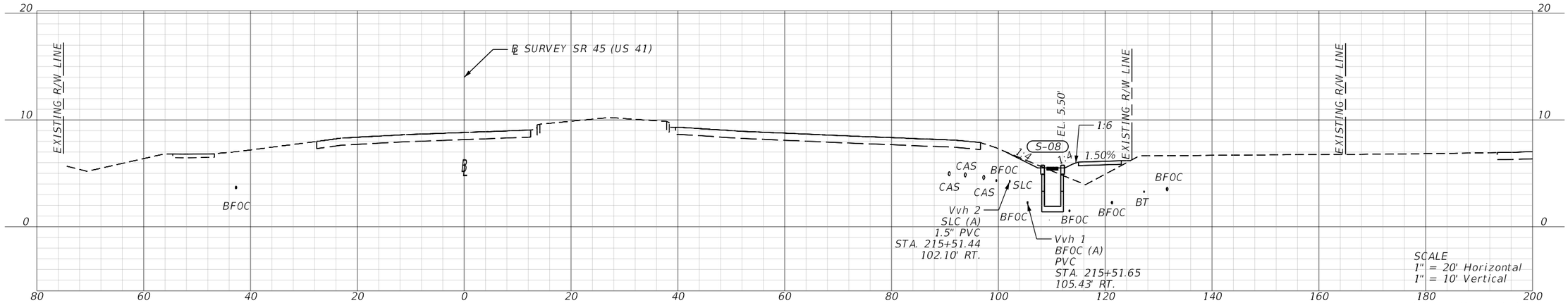

OMIT
S-07

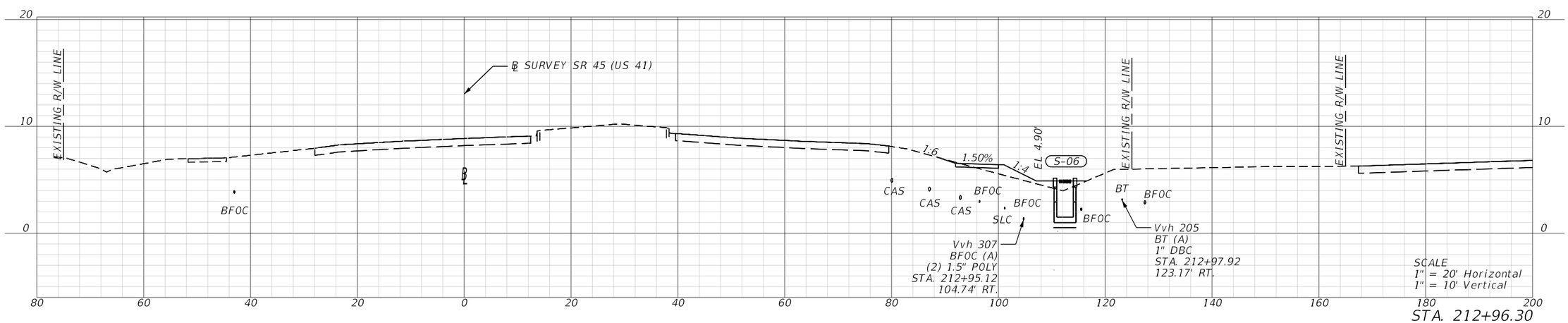

REVISIONS			
DATE	DESCRIPTION	DATE	DESCRIPTION

ENGINEER OF RECORD

VICTOR M. HUGGINS
LICENSE NUMBER: 60882
LANDIS, EVANS AND PARTNERS, INC.
3810 NORTHDALE BLVD., SUITE 100
TAMPA, FL 33624-1870

STATE OF FLORIDA
DEPARTMENT OF TRANSPORTATION

ROAD NO.	COUNTY	FINANCIAL PROJECT ID
SR 45	CHARLOTTE	438262-1-52-01

DRAINAGE NETWORK CROSS SECTIONS

SHEET NO.
128

THE OFFICIAL RECORD OF THIS SHEET IS THE ELECTRONIC FILE DIGITALLY SIGNED AND SEALED UNDER RULE 61G15-23.004, F.A.C.

Z:\Shared\Worksets\FDOT\43826215201\Drainage\DRXSRD01.dgn : BL - 212+96.30 [SHEET]
KimberlyGlass 9/25/2026 7:10:09 AM

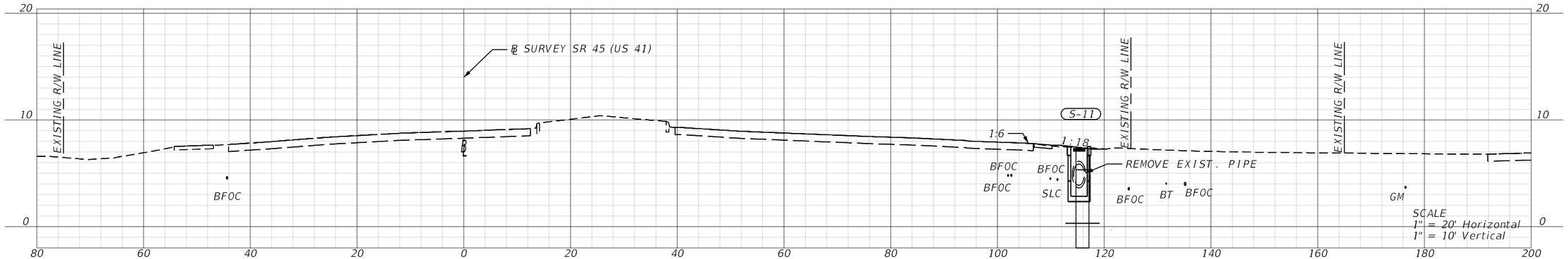

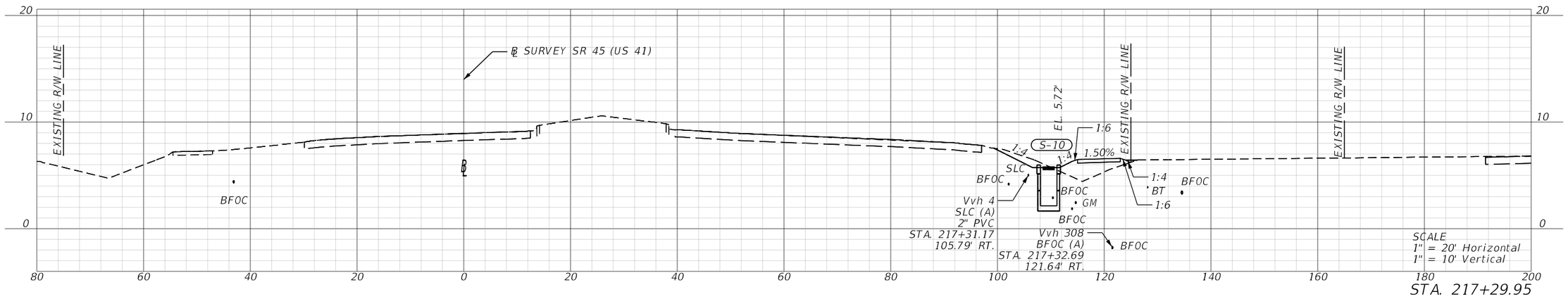

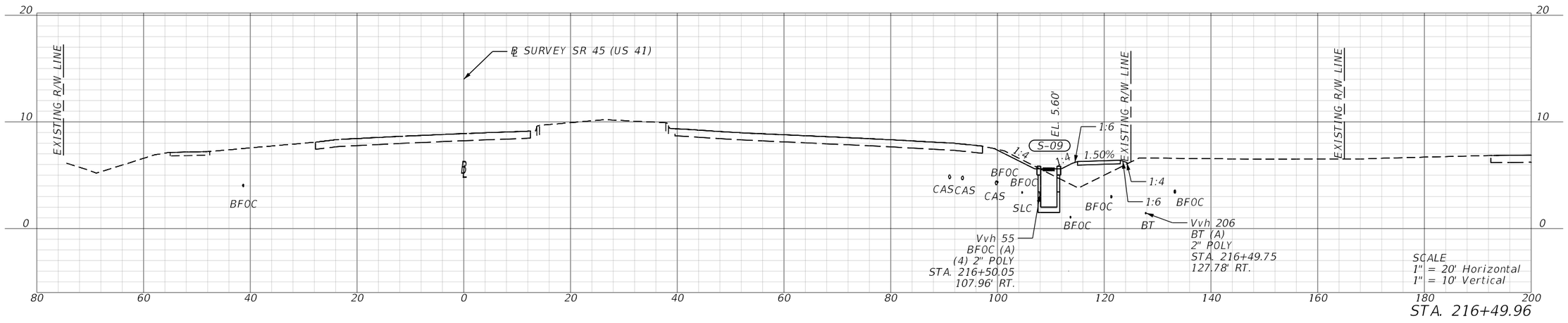

REVISIONS			
DATE	DESCRIPTION	DATE	DESCRIPTION

ENGINEER OF RECORD

VICTOR M. HUGGINS
LICENSE NUMBER: 60882
LANDIS, EVANS AND PARTNERS, INC.
3810 NORTHDALE BLVD., SUITE 100
TAMPA, FL 33624-1870

STATE OF FLORIDA
DEPARTMENT OF TRANSPORTATION

ROAD NO.	COUNTY	FINANCIAL PROJECT ID
SR 45	CHARLOTTE	438262-1-52-01

DRAINAGE NETWORK CROSS SECTIONS

SHEET NO.
129

THE OFFICIAL RECORD OF THIS SHEET IS THE ELECTRONIC FILE DIGITALLY SIGNED AND SEALED UNDER RULE 61G15-23.004, F.A.C.

OMIT
S-103

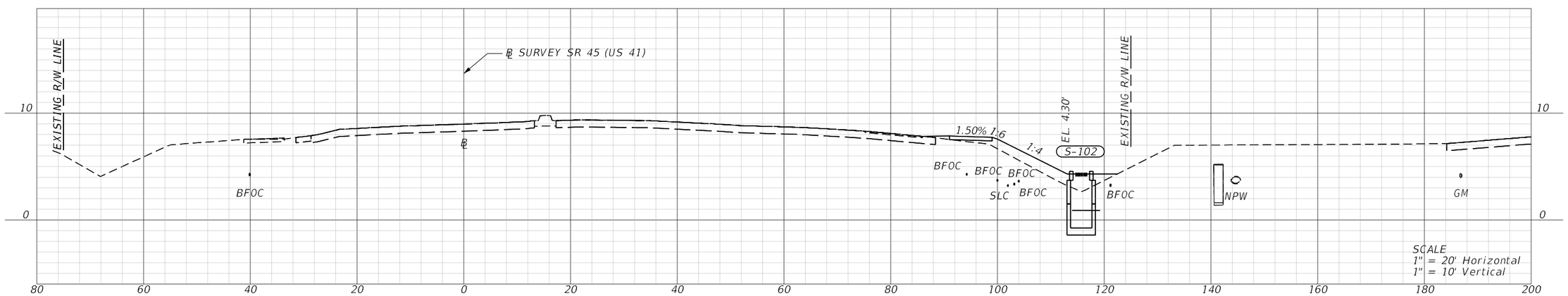

STA. 227+94.00

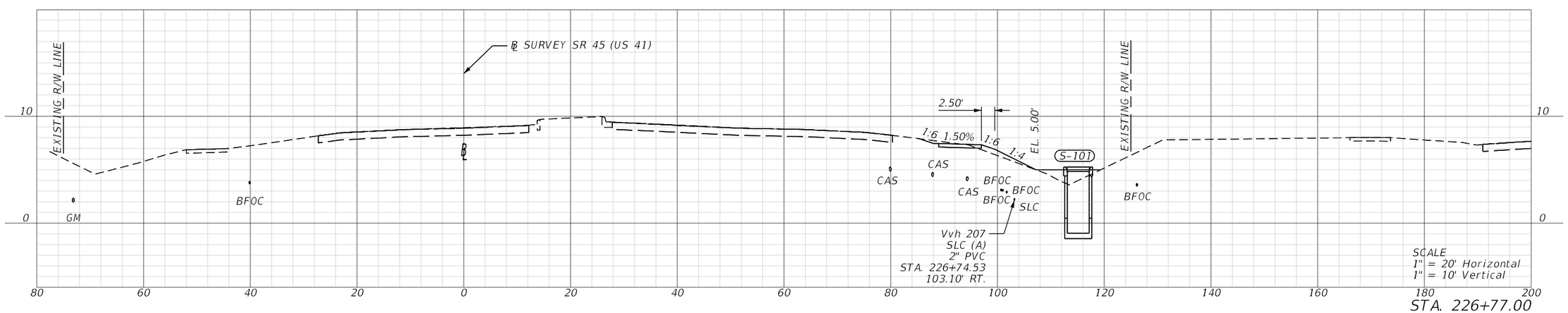

STA. 226+77.00

REVISIONS			
DATE	DESCRIPTION	DATE	DESCRIPTION

ENGINEER OF RECORD
VICTOR M. HUGGINS
LICENSE NUMBER: 60882
LANDIS, EVANS AND PARTNERS, INC.
3810 NORTHDALE BLVD., SUITE 100
TAMPA, FL 33624-1870

STATE OF FLORIDA
DEPARTMENT OF TRANSPORTATION

ROAD NO.	COUNTY	FINANCIAL PROJECT ID
SR 45	CHARLOTTE	438262-1-52-01

DRAINAGE NETWORK CROSS SECTIONS

SHEET NO.
130

THE OFFICIAL RECORD OF THIS SHEET IS THE ELECTRONIC FILE DIGITALLY SIGNED AND SEALED UNDER RULE 61G15-23.004, F.A.C.

Z:\Shared\Worksets\FDOT\43826215201\Drainage\DRXSRD02.dgn : BL - 226+77.00 [SHEET]
KimberlyGlass 9/25/2026 7:10:27 AM

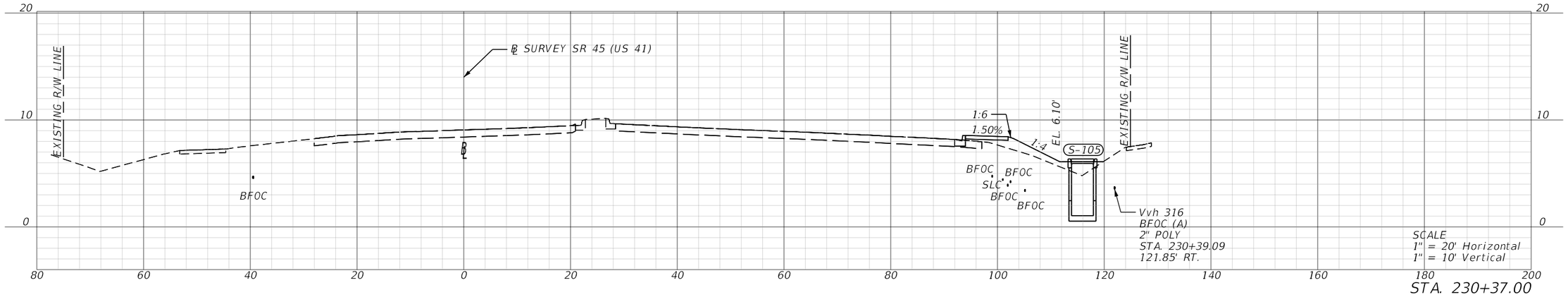

OMIT
S-104

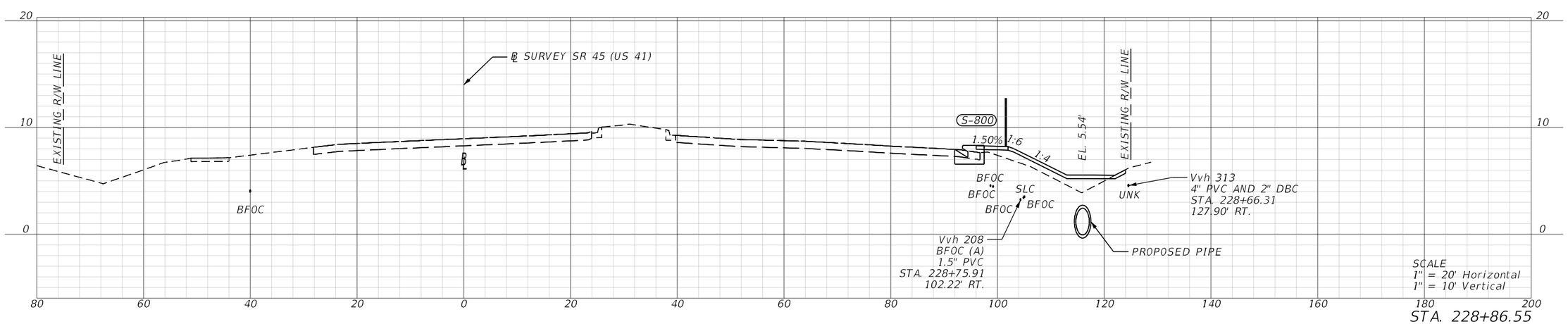

REVISIONS			
DATE	DESCRIPTION	DATE	DESCRIPTION

ENGINEER OF RECORD
VICTOR M. HUGGINS
LICENSE NUMBER: 60882
LANDIS, EVANS AND PARTNERS, INC.
3810 NORTHDALE BLVD., SUITE 100
TAMPA, FL 33624-1870

STATE OF FLORIDA
DEPARTMENT OF TRANSPORTATION

ROAD NO.	COUNTY	FINANCIAL PROJECT ID
SR 45	CHARLOTTE	438262-1-52-01

DRAINAGE NETWORK CROSS SECTIONS

SHEET NO.
131

THE OFFICIAL RECORD OF THIS SHEET IS THE ELECTRONIC FILE DIGITALLY SIGNED AND SEALED UNDER RULE 61G15-23.004, F.A.C.

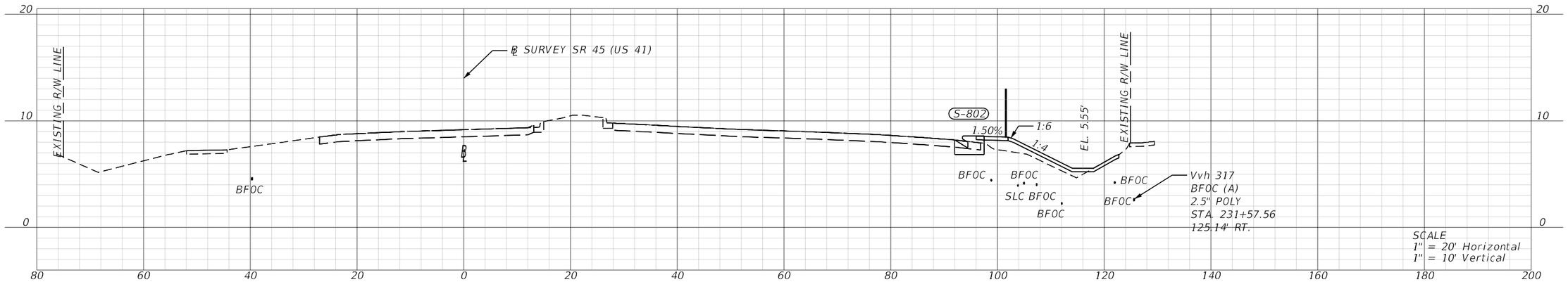

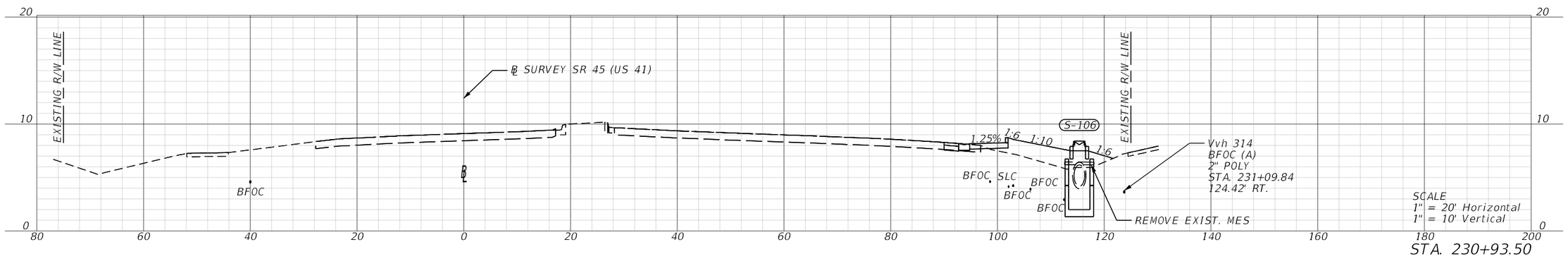

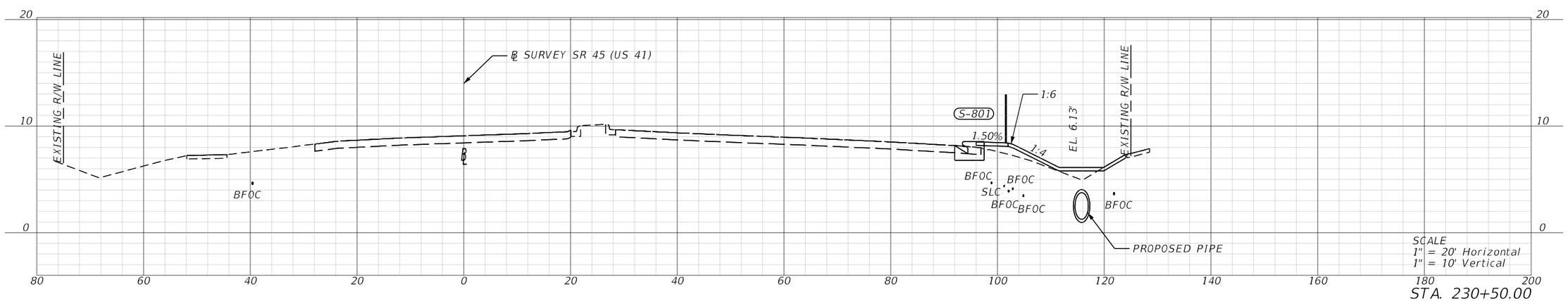

REVISIONS			
DATE	DESCRIPTION	DATE	DESCRIPTION

ENGINEER OF RECORD

VICTOR M. HUGGINS
LICENSE NUMBER: 60882
LANDIS, EVANS AND PARTNERS, INC.
3810 NORTHDALE BLVD., SUITE 100
TAMPA, FL 33624-1870

STATE OF FLORIDA
DEPARTMENT OF TRANSPORTATION

ROAD NO.	COUNTY	FINANCIAL PROJECT ID
SR 45	CHARLOTTE	438262-1-52-01

DRAINAGE NETWORK CROSS SECTIONS

SHEET NO.
132

THE OFFICIAL RECORD OF THIS SHEET IS THE ELECTRONIC FILE DIGITALLY SIGNED AND SEALED UNDER RULE 61G15-23.004, F.A.C.

Z:\Shared\Worksets\FDOT\43826215201\Drainage\DRXSRD02.dgn : BL - 230+50.00 [SHEET]
KimberlyGlass 9/25/2026 7:10:41 AM

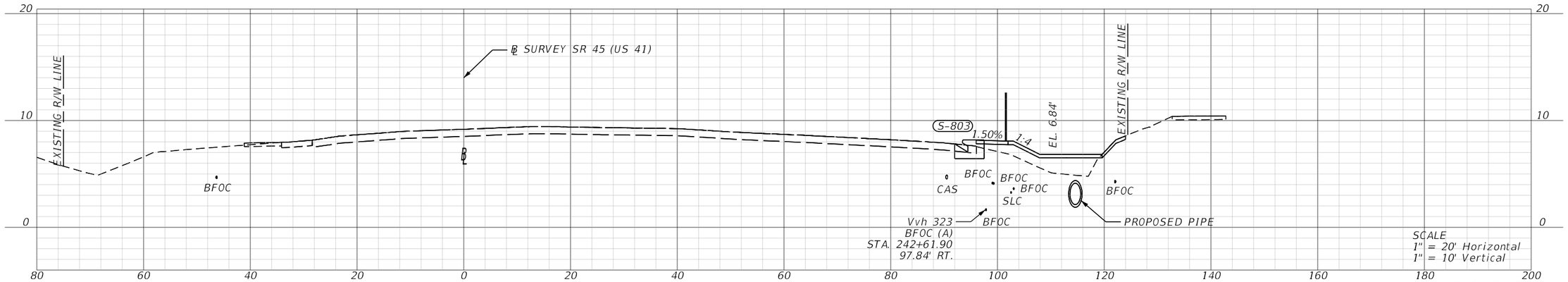

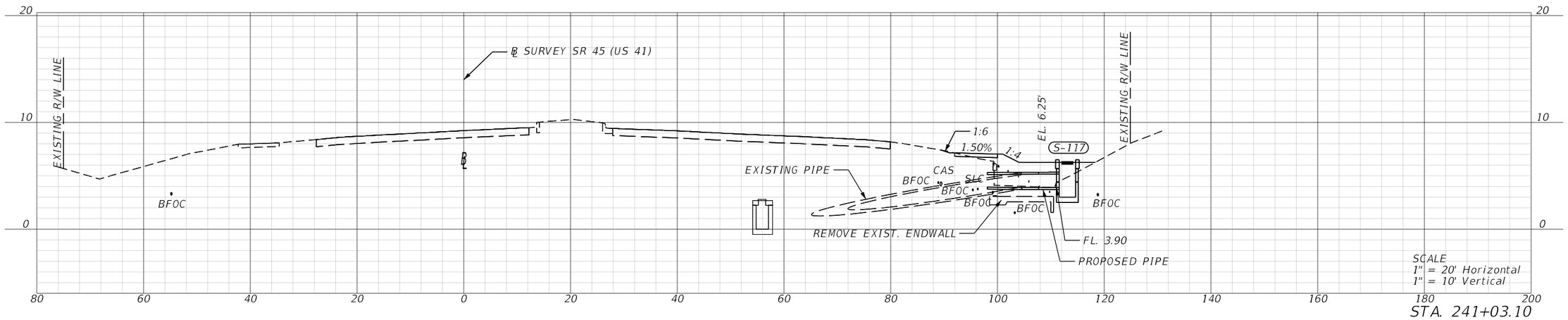

OMIT S-109 OMIT S-112 OMIT S-115

OMIT S-108 OMIT S-111 OMIT S-114

OMIT S-107 OMIT S-110 OMIT S-113 OMIT S-116

REVISIONS			
DATE	DESCRIPTION	DATE	DESCRIPTION

ENGINEER OF RECORD

VICTOR M. HUGGINS
LICENSE NUMBER: 60882
LANDIS, EVANS AND PARTNERS, INC.
3810 NORTHDALE BLVD., SUITE 100
TAMPA, FL 33624-1870

STATE OF FLORIDA
DEPARTMENT OF TRANSPORTATION

ROAD NO.	COUNTY	FINANCIAL PROJECT ID
SR 45	CHARLOTTE	438262-1-52-01

DRAINAGE NETWORK CROSS SECTIONS

SHEET NO. 133

THE OFFICIAL RECORD OF THIS SHEET IS THE ELECTRONIC FILE DIGITALLY SIGNED AND SEALED UNDER RULE 61G15-23.004, F.A.C.

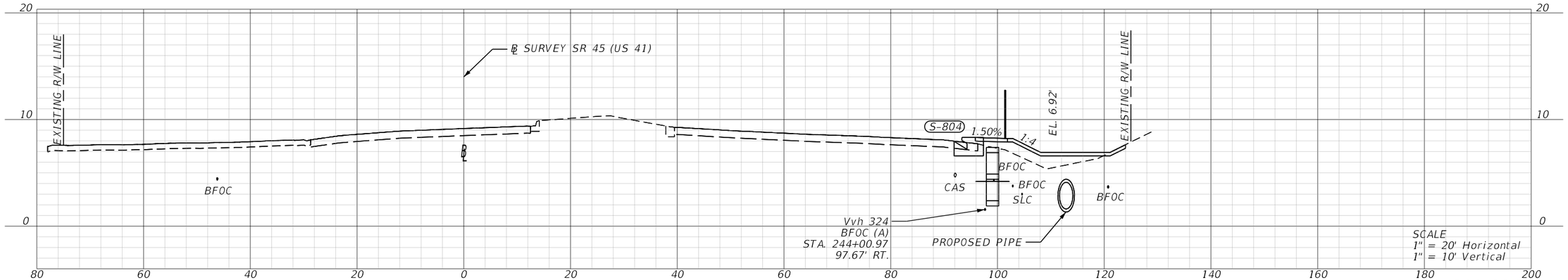

STA. 244+00.00

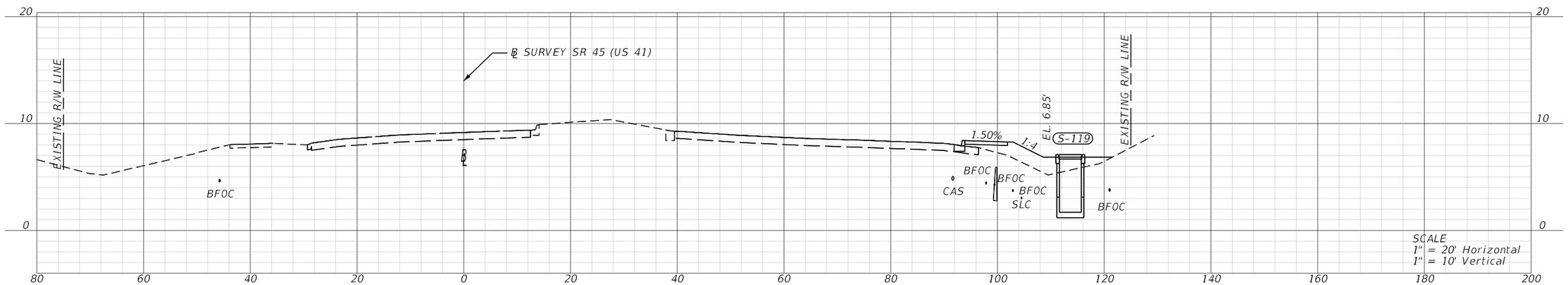

STA. 243+73.00

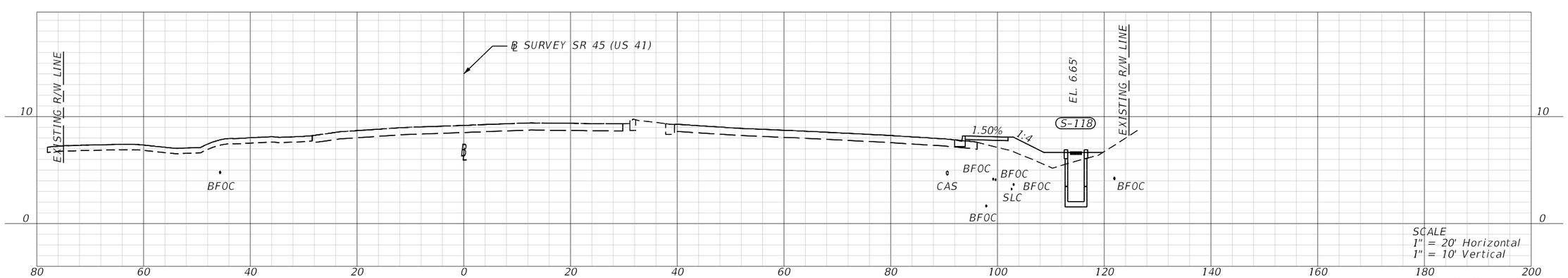

STA. 242+75.00

REVISIONS			
DATE	DESCRIPTION	DATE	DESCRIPTION

ENGINEER OF RECORD

VICTOR M. HUGGINS
LICENSE NUMBER: 60882
LANDIS, EVANS AND PARTNERS, INC.
3810 NORTHDALE BLVD., SUITE 100
TAMPA, FL 33624-1870

STATE OF FLORIDA
DEPARTMENT OF TRANSPORTATION

ROAD NO.	COUNTY	FINANCIAL PROJECT ID
SR 45	CHARLOTTE	438262-1-52-01

DRAINAGE NETWORK CROSS SECTIONS

SHEET NO.
134

THE OFFICIAL RECORD OF THIS SHEET IS THE ELECTRONIC FILE DIGITALLY SIGNED AND SEALED UNDER RULE 61G15-23.004, F.A.C.

Z:\Shared\Worksets\FDOT\43826215201\Drainage\DRXSRD02.dgn : BL - 242+75.00 [SHEET]
KimberlyGlass 9/25/2026 7:10:56 AM

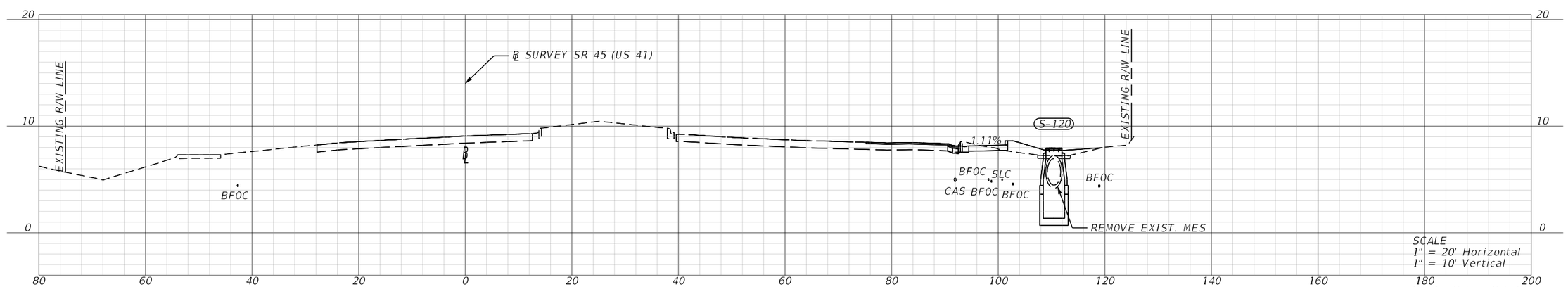

STA. 244+84.13

REVISIONS			
DATE	DESCRIPTION	DATE	DESCRIPTION

ENGINEER OF RECORD

VICTOR M. HUGGINS
LICENSE NUMBER: 60882
LANDIS, EVANS AND PARTNERS, INC.
3810 NORTHDALE BLVD., SUITE 100
TAMPA, FL 33624-1870

STATE OF FLORIDA
DEPARTMENT OF TRANSPORTATION

ROAD NO.	COUNTY	FINANCIAL PROJECT ID
SR 45	CHARLOTTE	438262-1-52-01

DRAINAGE NETWORK CROSS SECTIONS

SHEET NO.
135

THE OFFICIAL RECORD OF THIS SHEET IS THE ELECTRONIC FILE DIGITALLY SIGNED AND SEALED UNDER RULE 61G15-23.004, F.A.C.

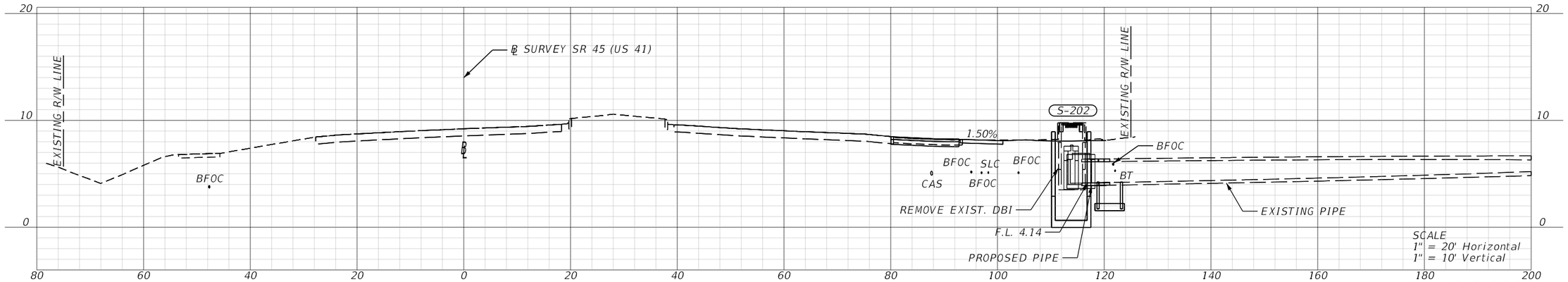

STA. 248+30.38

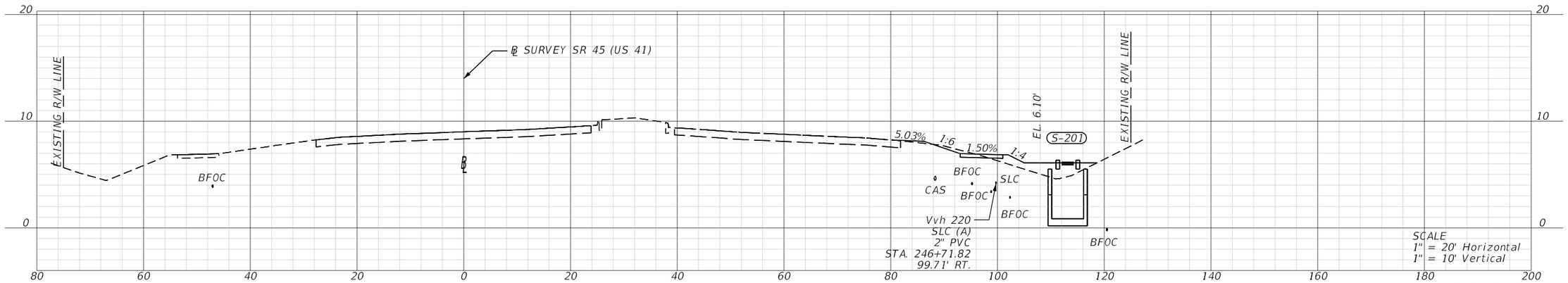

STA. 246+73.00

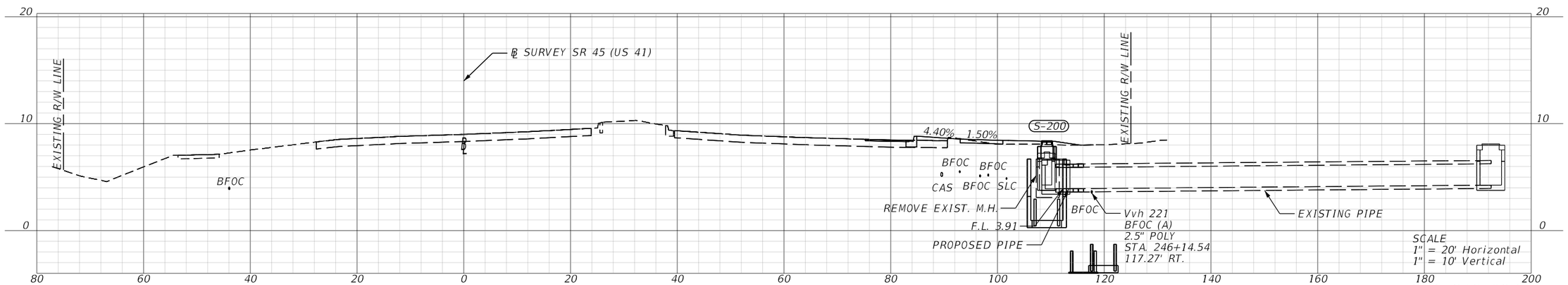

STA. 246+08.15

REVISIONS			
DATE	DESCRIPTION	DATE	DESCRIPTION

ENGINEER OF RECORD
VICTOR M. HUGGINS
LICENSE NUMBER: 60882
LANDIS, EVANS AND PARTNERS, INC.
3810 NORTHDALE BLVD., SUITE 100
TAMPA, FL 33624-1870

STATE OF FLORIDA
DEPARTMENT OF TRANSPORTATION

ROAD NO.	COUNTY	FINANCIAL PROJECT ID
SR 45	CHARLOTTE	438262-1-52-01

DRAINAGE NETWORK CROSS SECTIONS

SHEET NO.
136

THE OFFICIAL RECORD OF THIS SHEET IS THE ELECTRONIC FILE DIGITALLY SIGNED AND SEALED UNDER RULE 61G15-23.004, F.A.C.

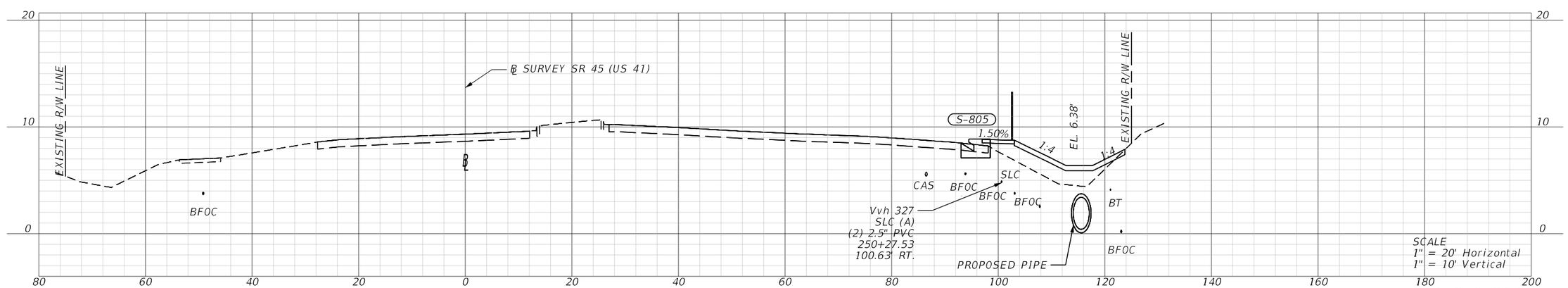

STA. 250+26.81

REVISIONS			
DATE	DESCRIPTION	DATE	DESCRIPTION

ENGINEER OF RECORD

VICTOR M. HUGGINS
LICENSE NUMBER: 60882
LANDIS, EVANS AND PARTNERS, INC.
3810 NORTHDALE BLVD., SUITE 100
TAMPA, FL 33624-1870

STATE OF FLORIDA
DEPARTMENT OF TRANSPORTATION

ROAD NO.	COUNTY	FINANCIAL PROJECT ID
SR 45	CHARLOTTE	438262-1-52-01

DRAINAGE NETWORK CROSS SECTIONS

SHEET NO.
137

THE OFFICIAL RECORD OF THIS SHEET IS THE ELECTRONIC FILE DIGITALLY SIGNED AND SEALED UNDER RULE 61G15-23.004, F.A.C.

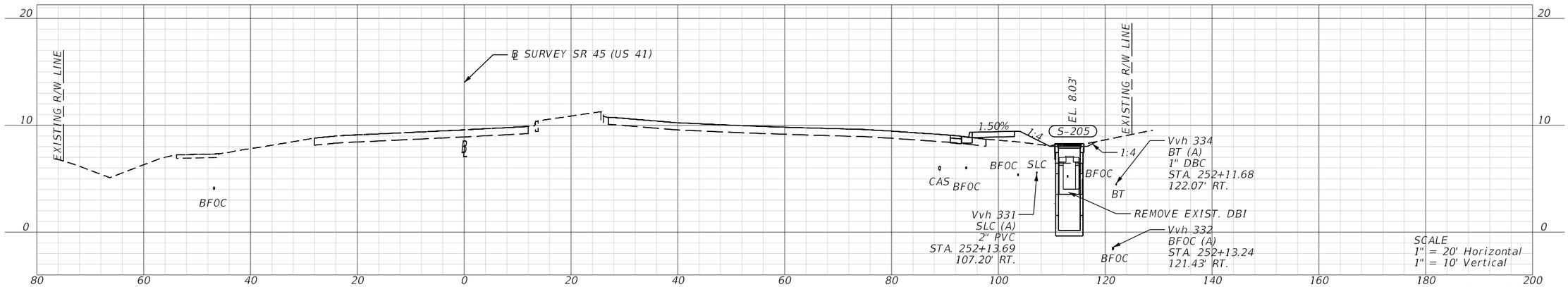

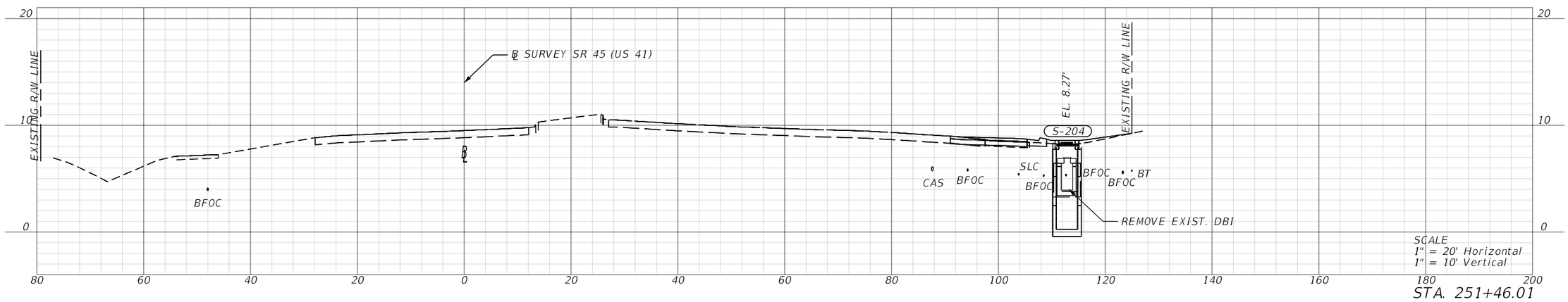

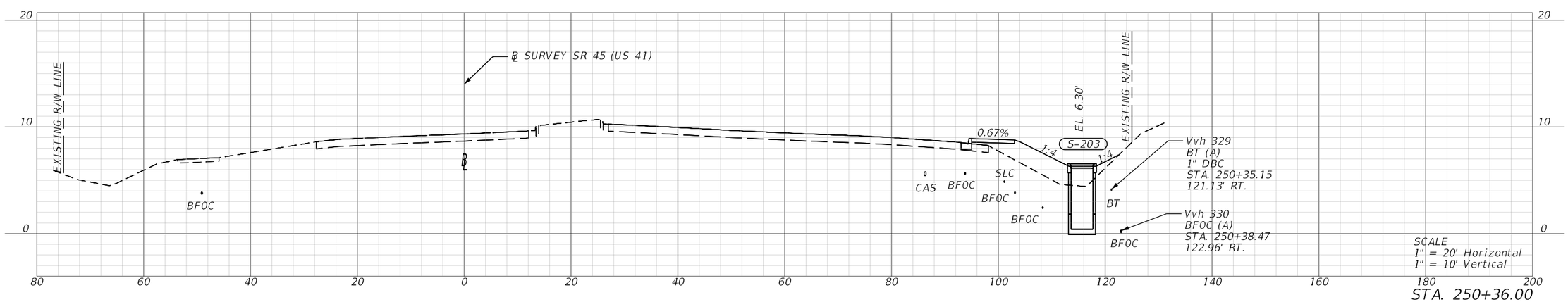

REVISIONS			
DATE	DESCRIPTION	DATE	DESCRIPTION

ENGINEER OF RECORD

VICTOR M. HUGGINS
LICENSE NUMBER: 60882
LANDIS, EVANS AND PARTNERS, INC.
3810 NORTHDALE BLVD., SUITE 100
TAMPA, FL 33624-1870

STATE OF FLORIDA
DEPARTMENT OF TRANSPORTATION

ROAD NO.	COUNTY	FINANCIAL PROJECT ID
SR 45	CHARLOTTE	438262-1-52-01

DRAINAGE NETWORK CROSS SECTIONS

SHEET NO.
138

THE OFFICIAL RECORD OF THIS SHEET IS THE ELECTRONIC FILE DIGITALLY SIGNED AND SEALED UNDER RULE 61G15-23.004, F.A.C.

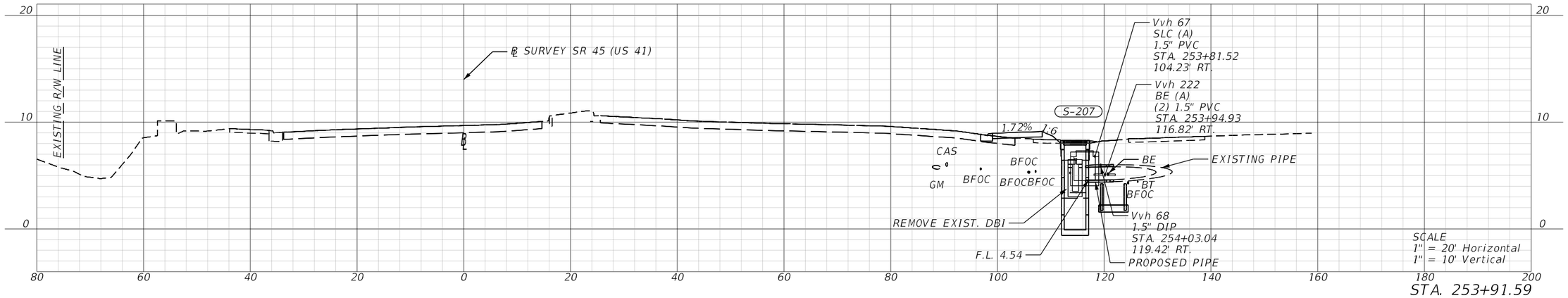

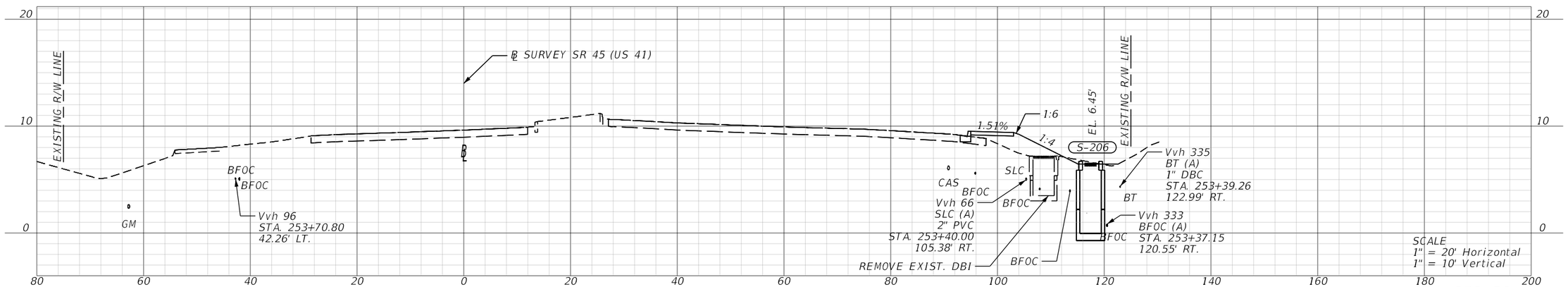

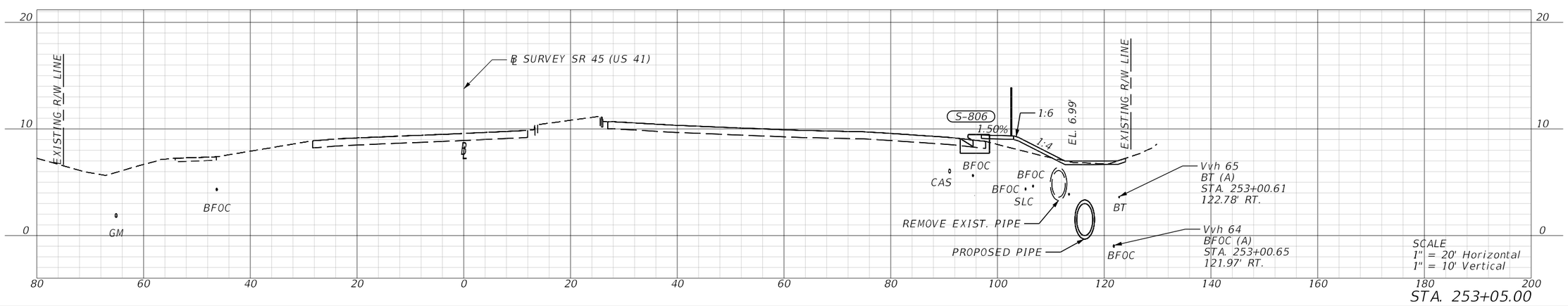

REVISIONS			
DATE	DESCRIPTION	DATE	DESCRIPTION

ENGINEER OF RECORD

VICTOR M. HUGGINS
LICENSE NUMBER: 60882
LANDIS, EVANS AND PARTNERS, INC.
3810 NORTHDALE BLVD., SUITE 100
TAMPA, FL 33624-1870

STATE OF FLORIDA
DEPARTMENT OF TRANSPORTATION

ROAD NO.	COUNTY	FINANCIAL PROJECT ID
SR 45	CHARLOTTE	438262-1-52-01

DRAINAGE NETWORK CROSS SECTIONS

SHEET NO.
139

THE OFFICIAL RECORD OF THIS SHEET IS THE ELECTRONIC FILE DIGITALLY SIGNED AND SEALED UNDER RULE 61G15-23.004, F.A.C.

Z:\Shared\Worksets\FDOT\43826215201\Drainage\DRXSRD03.dgn : BL - 253+05.00 [SHEET]
KimberlyGlass 9/25/2026 7:11:36 AM

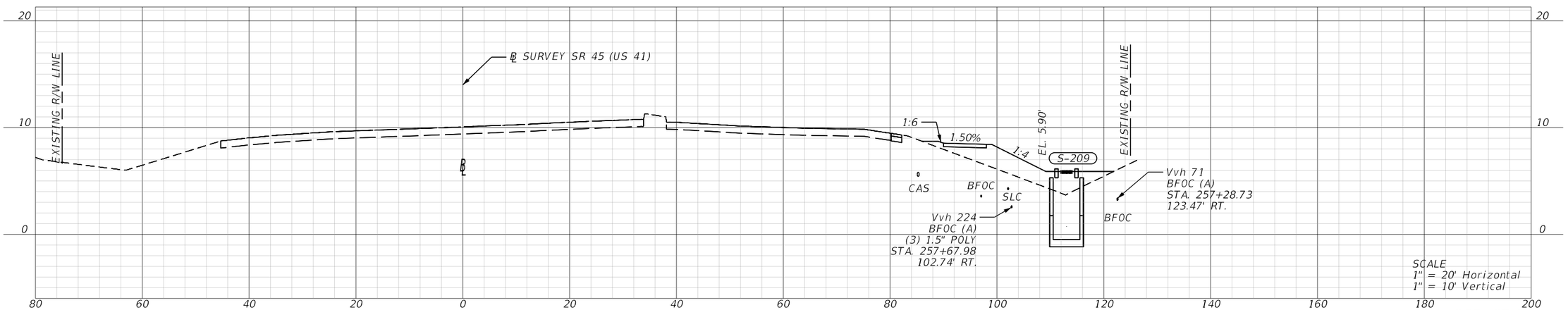

STA. 257+67.81

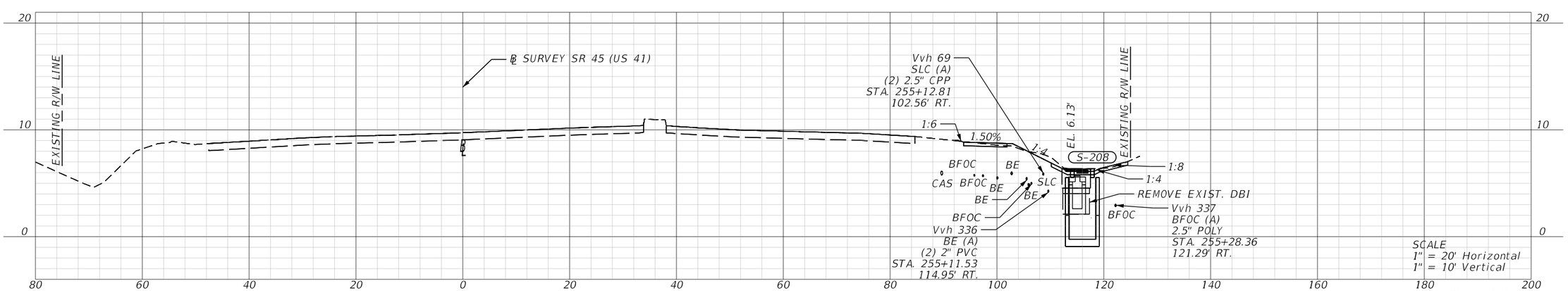

STA. 255+23.66

REVISIONS			
DATE	DESCRIPTION	DATE	DESCRIPTION

ENGINEER OF RECORD

VICTOR M. HUGGINS
LICENSE NUMBER: 60882
LANDIS, EVANS AND PARTNERS, INC.
3810 NORTHDALE BLVD., SUITE 100
TAMPA, FL 33624-1870

STATE OF FLORIDA
DEPARTMENT OF TRANSPORTATION

ROAD NO.	COUNTY	FINANCIAL PROJECT ID
SR 45	CHARLOTTE	438262-1-52-01

DRAINAGE NETWORK CROSS SECTIONS

SHEET NO.
140

THE OFFICIAL RECORD OF THIS SHEET IS THE ELECTRONIC FILE DIGITALLY SIGNED AND SEALED UNDER RULE 61G15-23.004, F.A.C.

OMIT

S-303

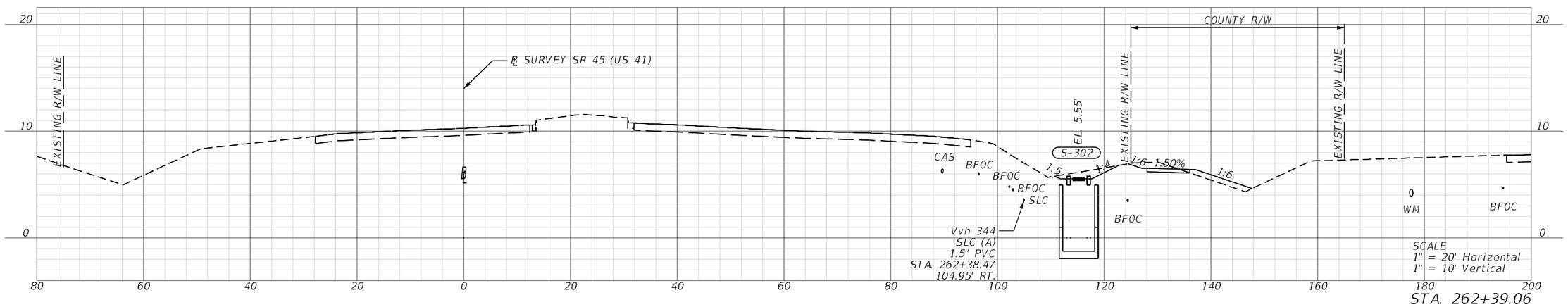

OMIT

S-301

REVISIONS			
DATE	DESCRIPTION	DATE	DESCRIPTION

ENGINEER OF RECORD

VICTOR M. HUGGINS
LICENSE NUMBER: 60882
LANDIS, EVANS AND PARTNERS, INC.
3810 NORTHDALE BLVD., SUITE 100
TAMPA, FL 33624-1870

STATE OF FLORIDA
DEPARTMENT OF TRANSPORTATION

ROAD NO.	COUNTY	FINANCIAL PROJECT ID
SR 45	CHARLOTTE	438262-1-52-01

DRAINAGE NETWORK CROSS SECTIONS

SHEET NO.

141

THE OFFICIAL RECORD OF THIS SHEET IS THE ELECTRONIC FILE DIGITALLY SIGNED AND SEALED UNDER RULE 61G15-23.004, F.A.C.

OMIT
S-306

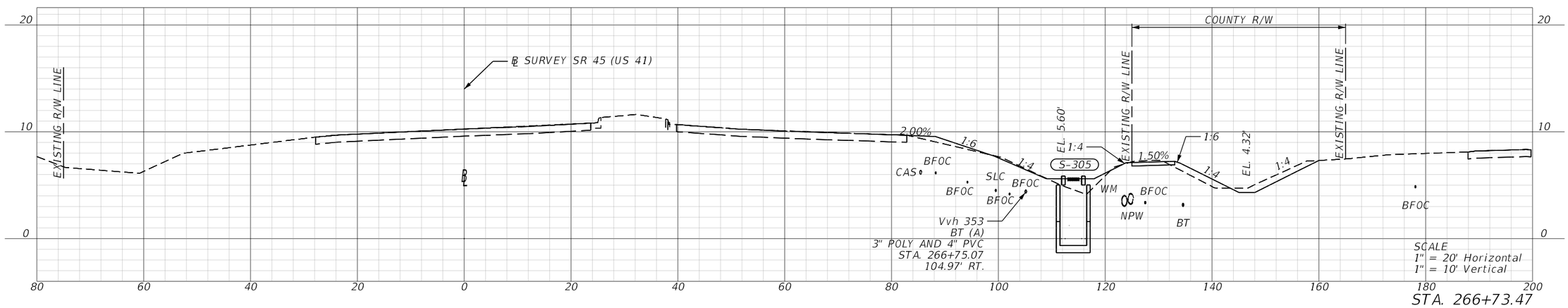

STA. 266+73.47

OMIT
S-304

REVISIONS			
DATE	DESCRIPTION	DATE	DESCRIPTION

ENGINEER OF RECORD
VICTOR M. HUGGINS
LICENSE NUMBER: 60882
LANDIS, EVANS AND PARTNERS, INC.
3810 NORTHDALE BLVD., SUITE 100
TAMPA, FL 33624-1870

STATE OF FLORIDA
DEPARTMENT OF TRANSPORTATION

ROAD NO.	COUNTY	FINANCIAL PROJECT ID
SR 45	CHARLOTTE	438262-1-52-01

DRAINAGE NETWORK CROSS SECTIONS

SHEET NO.
142

THE OFFICIAL RECORD OF THIS SHEET IS THE ELECTRONIC FILE DIGITALLY SIGNED AND SEALED UNDER RULE 61G15-23.004, F.A.C.

OMIT
S-309

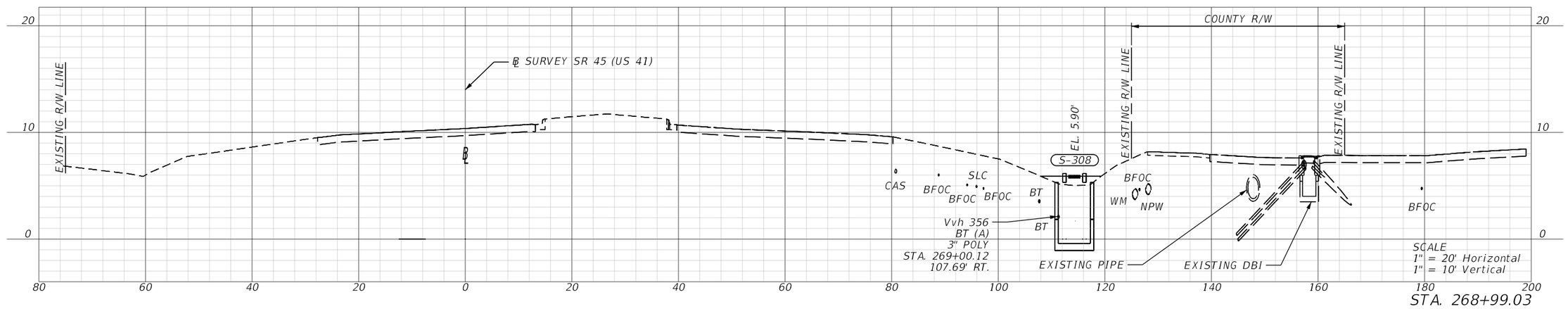

STA. 268+99.03

OMIT
S-307

REVISIONS			
DATE	DESCRIPTION	DATE	DESCRIPTION

ENGINEER OF RECORD
VICTOR M. HUGGINS
LICENSE NUMBER: 60882
LANDIS, EVANS AND PARTNERS, INC.
3810 NORTHDALE BLVD., SUITE 100
TAMPA, FL 33624-1870

STATE OF FLORIDA
DEPARTMENT OF TRANSPORTATION

ROAD NO.	COUNTY	FINANCIAL PROJECT ID
SR 45	CHARLOTTE	438262-1-52-01

DRAINAGE NETWORK CROSS SECTIONS

SHEET NO.
143

THE OFFICIAL RECORD OF THIS SHEET IS THE ELECTRONIC FILE DIGITALLY SIGNED AND SEALED UNDER RULE 61G15-23.004, F.A.C.

Z:\Shared\Worksets\FDOT\43826215201\Drainage\DRXSRD04.dgn : BL - 268+28.68 [SHEET]
KimberlyGlass 9/25/2026 7:11:53 AM

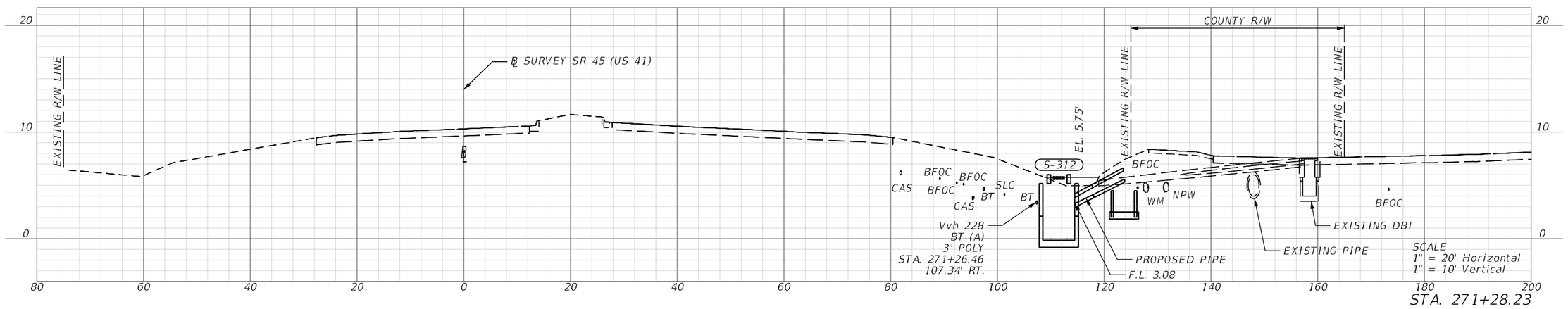

STA. 271+28.23

OMIT
S-311

OMIT
S-310

REVISIONS			
DATE	DESCRIPTION	DATE	DESCRIPTION

ENGINEER OF RECORD

VICTOR M. HUGGINS
LICENSE NUMBER: 60882
LANDIS, EVANS AND PARTNERS, INC.
3810 NORTHDALE BLVD., SUITE 100
TAMPA, FL 33624-1870

STATE OF FLORIDA
DEPARTMENT OF TRANSPORTATION

ROAD NO.	COUNTY	FINANCIAL PROJECT ID
SR 45	CHARLOTTE	438262-1-52-01

DRAINAGE NETWORK CROSS SECTIONS

SHEET NO.
144

THE OFFICIAL RECORD OF THIS SHEET IS THE ELECTRONIC FILE DIGITALLY SIGNED AND SEALED UNDER RULE 61G15-23.004, F.A.C.

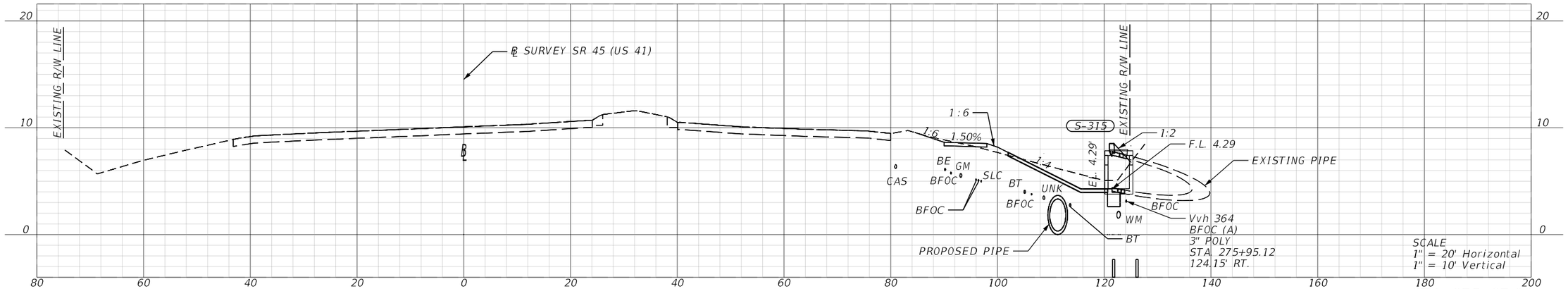

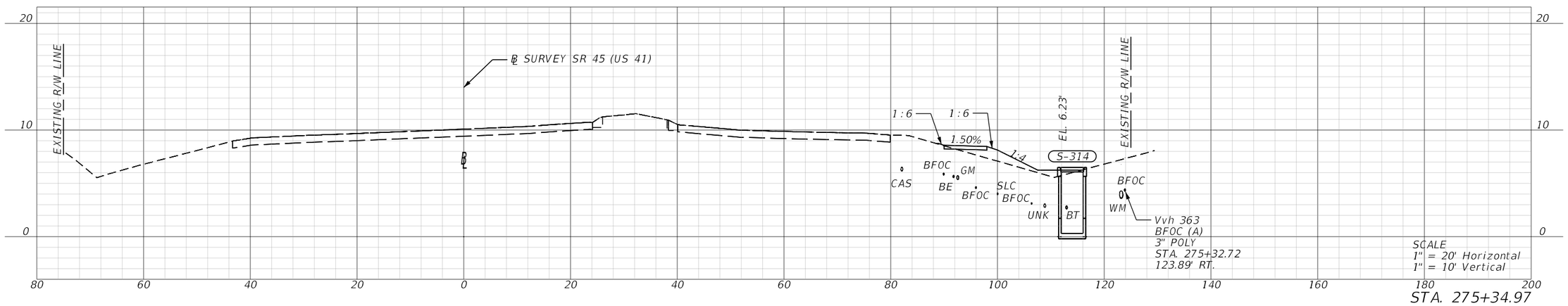

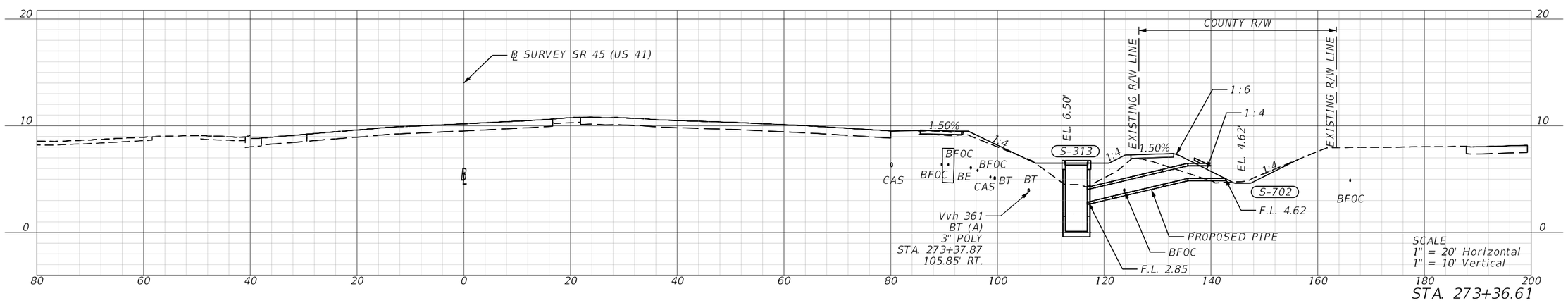

REVISIONS			
DATE	DESCRIPTION	DATE	DESCRIPTION

ENGINEER OF RECORD

VICTOR M. HUGGINS
LICENSE NUMBER: 60882
LANDIS, EVANS AND PARTNERS, INC.
3810 NORTHDALE BLVD., SUITE 100
TAMPA, FL 33624-1870

STATE OF FLORIDA
DEPARTMENT OF TRANSPORTATION

ROAD NO.	COUNTY	FINANCIAL PROJECT ID
SR 45	CHARLOTTE	438262-1-52-01

DRAINAGE NETWORK CROSS SECTIONS

SHEET NO.
145

THE OFFICIAL RECORD OF THIS SHEET IS THE ELECTRONIC FILE DIGITALLY SIGNED AND SEALED UNDER RULE 61G15-23.004, F.A.C.

Z:\Shared\Worksets\FDOT\43826215201\Drainage\DRXSRD04.dgn : BL - 272+32.43 [SHEET]
KimberlyGlass 9/25/2026 7:12:01 AM

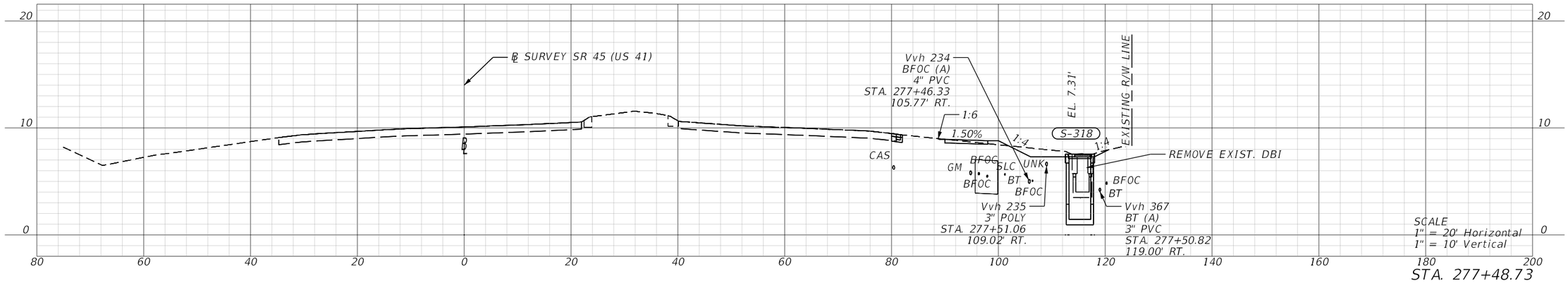

STA. 277+48.73

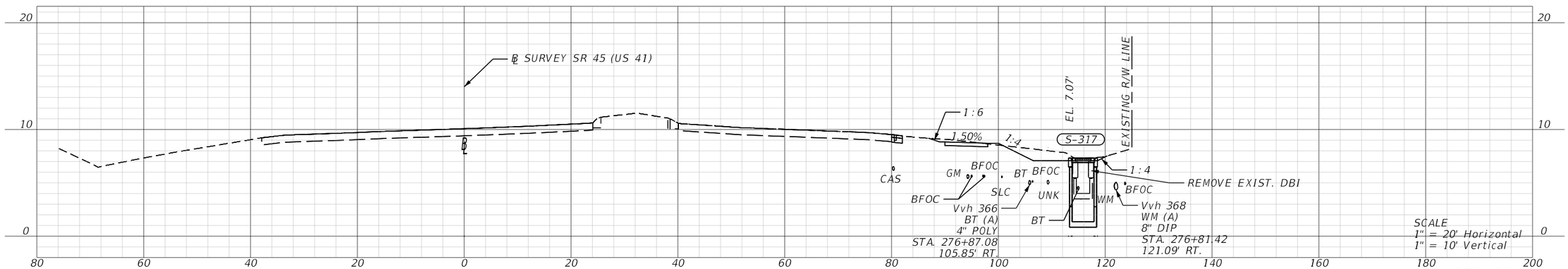

STA. 276+89.14

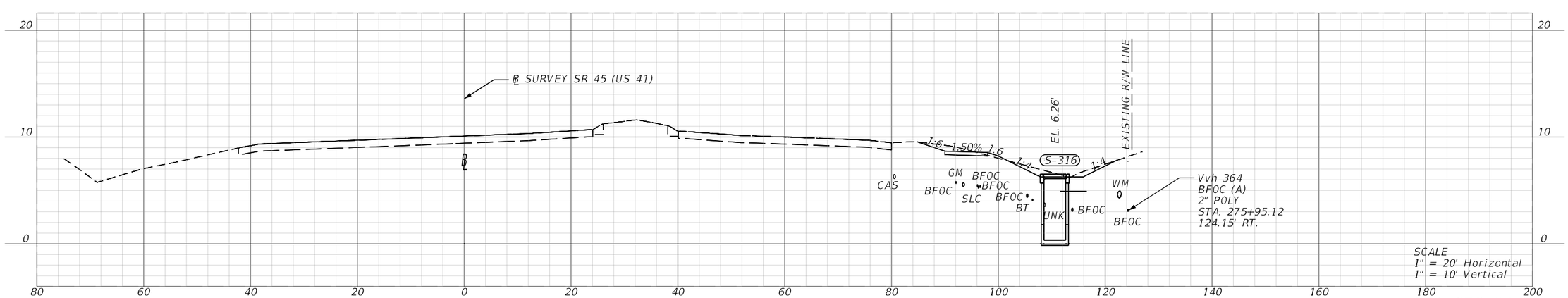

STA. 276+04.61

REVISIONS			
DATE	DESCRIPTION	DATE	DESCRIPTION

ENGINEER OF RECORD

VICTOR M. HUGGINS
LICENSE NUMBER: 60882
LANDIS, EVANS AND PARTNERS, INC.
3810 NORTHDALE BLVD., SUITE 100
TAMPA, FL 33624-1870

STATE OF FLORIDA
DEPARTMENT OF TRANSPORTATION

ROAD NO.	COUNTY	FINANCIAL PROJECT ID
SR 45	CHARLOTTE	438262-1-52-01

DRAINAGE NETWORK CROSS SECTIONS

SHEET NO.
146

THE OFFICIAL RECORD OF THIS SHEET IS THE ELECTRONIC FILE DIGITALLY SIGNED AND SEALED UNDER RULE 61G15-23.004, F.A.C.

Z:\Shared\Worksets\FDOT\43826215201\Drainage\DRXSRD04.dgn : BL - 275+86.50 [SHEET]
KimberlyGlass 9/25/2026 7:12:09 AM

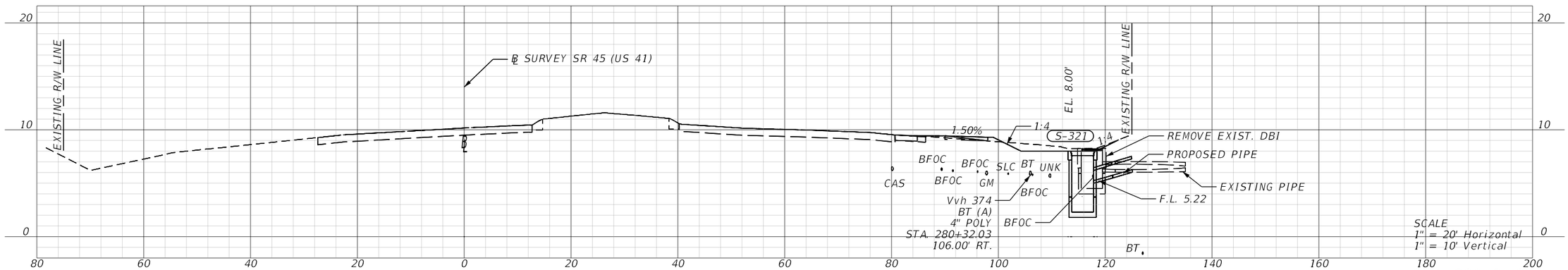

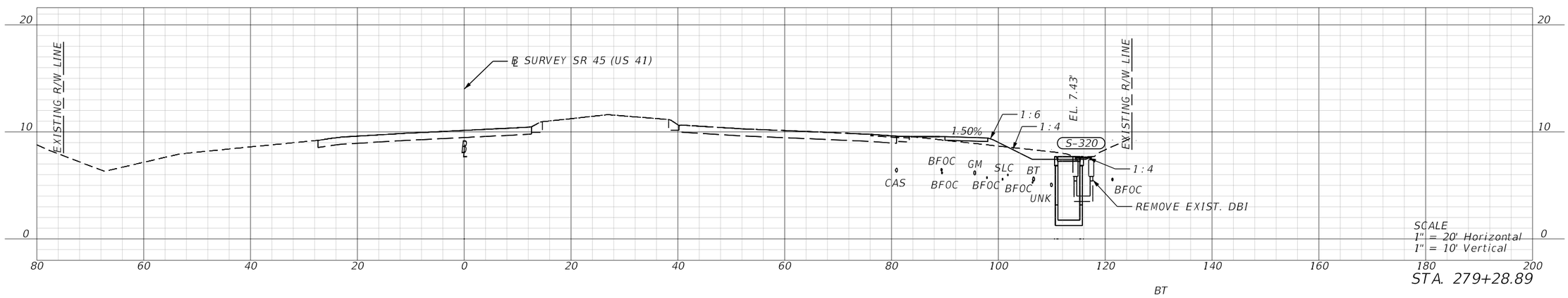

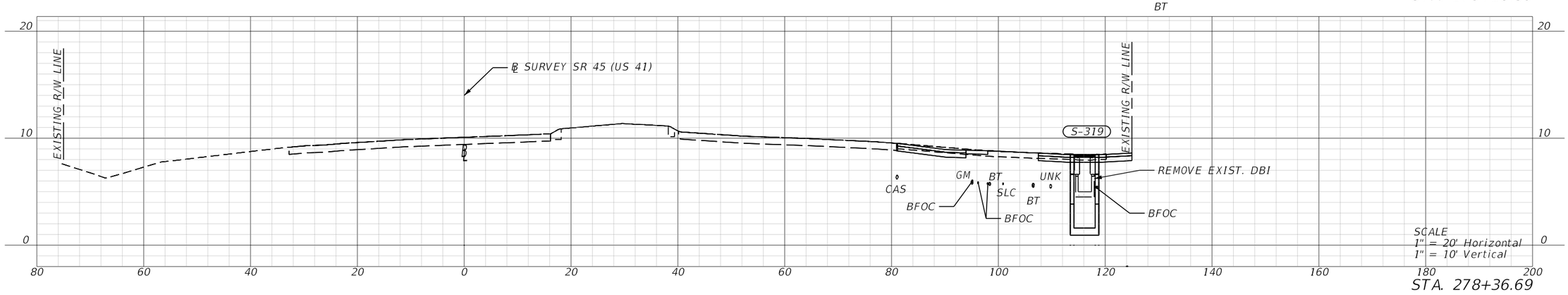

REVISIONS			
DATE	DESCRIPTION	DATE	DESCRIPTION

ENGINEER OF RECORD

VICTOR M. HUGGINS
LICENSE NUMBER: 60882
LANDIS, EVANS AND PARTNERS, INC.
3810 NORTHDALE BLVD., SUITE 100
TAMPA, FL 33624-1870

STATE OF FLORIDA
DEPARTMENT OF TRANSPORTATION

ROAD NO.	COUNTY	FINANCIAL PROJECT ID
SR 45	CHARLOTTE	438262-1-52-01

DRAINAGE NETWORK CROSS SECTIONS

SHEET NO.
147

THE OFFICIAL RECORD OF THIS SHEET IS THE ELECTRONIC FILE DIGITALLY SIGNED AND SEALED UNDER RULE 61G15-23.004, F.A.C.

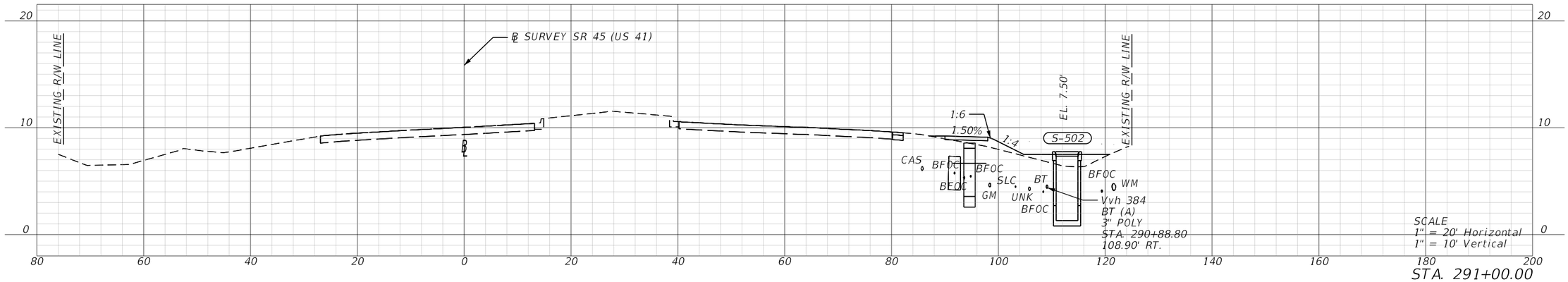

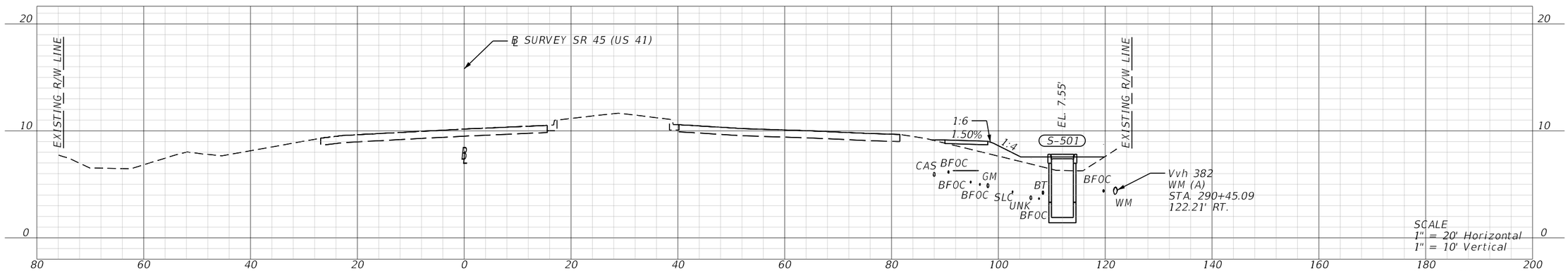

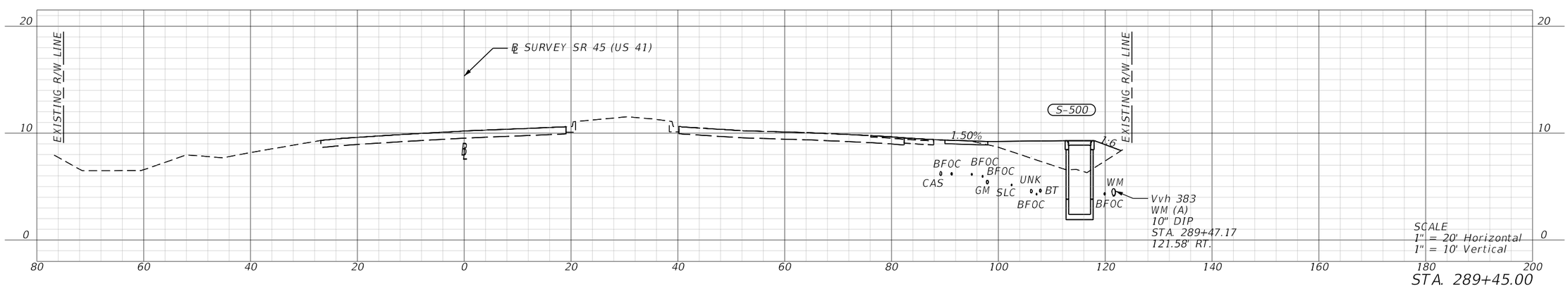

REVISIONS			
DATE	DESCRIPTION	DATE	DESCRIPTION

ENGINEER OF RECORD

VICTOR M. HUGGINS
LICENSE NUMBER: 60882
LANDIS, EVANS AND PARTNERS, INC.
3810 NORTHDALE BLVD., SUITE 100
TAMPA, FL 33624-1870

STATE OF FLORIDA
DEPARTMENT OF TRANSPORTATION

ROAD NO.	COUNTY	FINANCIAL PROJECT ID
SR 45	CHARLOTTE	438262-1-52-01

DRAINAGE NETWORK CROSS SECTIONS

SHEET NO.
148

THE OFFICIAL RECORD OF THIS SHEET IS THE ELECTRONIC FILE DIGITALLY SIGNED AND SEALED UNDER RULE 61G15-23.004, F.A.C.

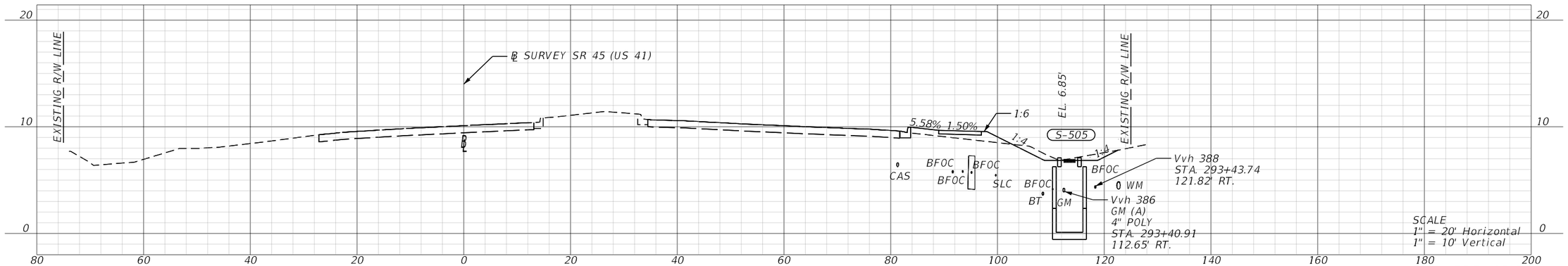

STA. 293+40.00

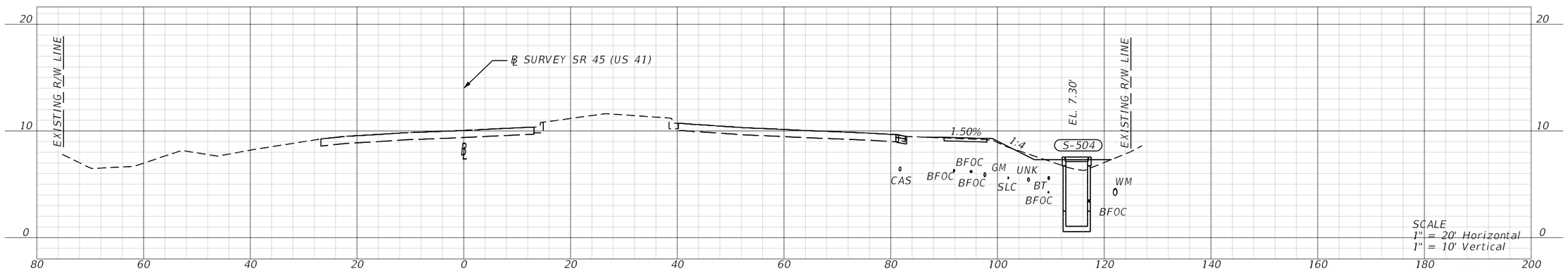

STA. 292+43.09

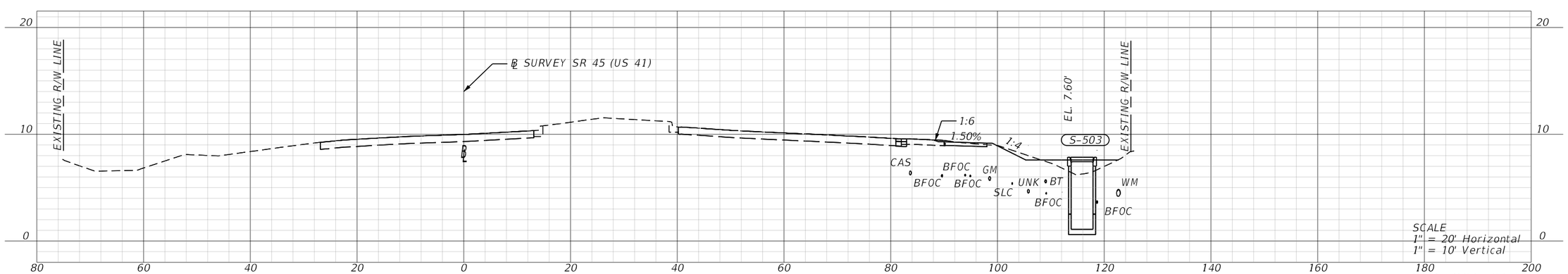

STA. 291+91.55

REVISIONS			
DATE	DESCRIPTION	DATE	DESCRIPTION

ENGINEER OF RECORD

VICTOR M. HUGGINS
LICENSE NUMBER: 60882
LANDIS, EVANS AND PARTNERS, INC.
3810 NORTHDALE BLVD., SUITE 100
TAMPA, FL 33624-1870

STATE OF FLORIDA
DEPARTMENT OF TRANSPORTATION

ROAD NO.	COUNTY	FINANCIAL PROJECT ID
SR 45	CHARLOTTE	438262-1-52-01

DRAINAGE NETWORK CROSS SECTIONS

SHEET NO.
149

THE OFFICIAL RECORD OF THIS SHEET IS THE ELECTRONIC FILE DIGITALLY SIGNED AND SEALED UNDER RULE 61G15-23.004, F.A.C.

Z:\Shared\Worksets\FDOT\43826215201\Drainage\DRXSRD05.dgn : BL - 291+91.55 [SHEET]
KimberlyGlass 9/25/2026 7:12:33 AM

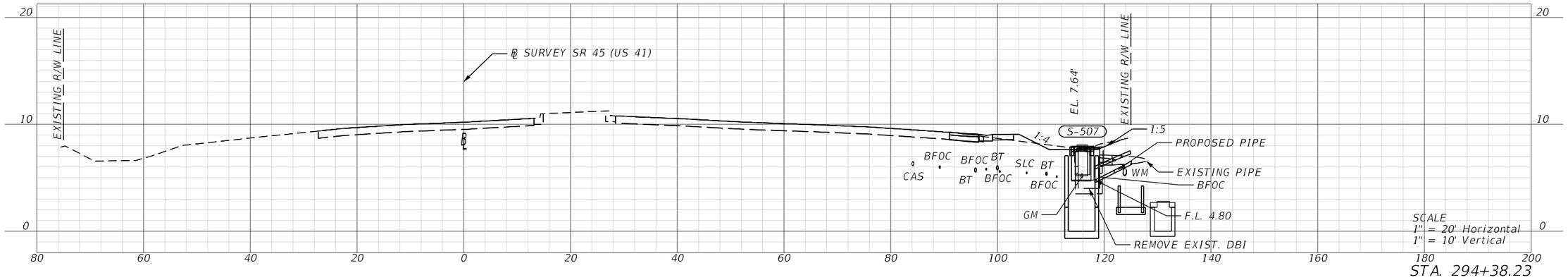

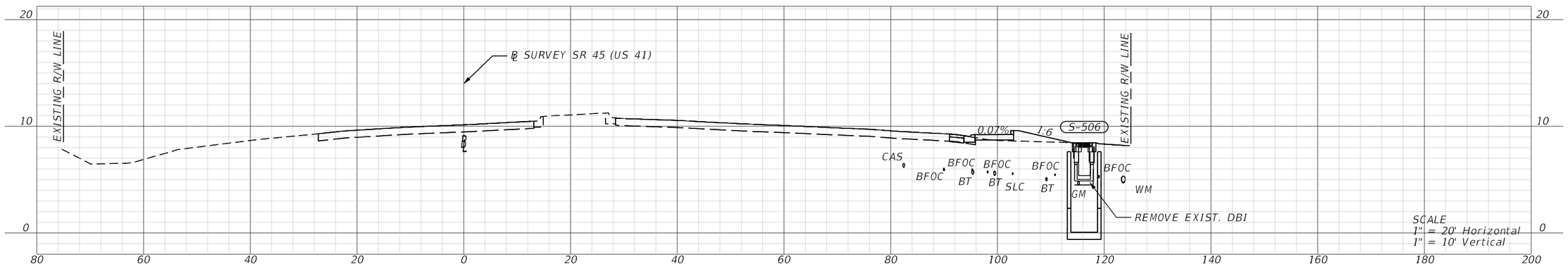

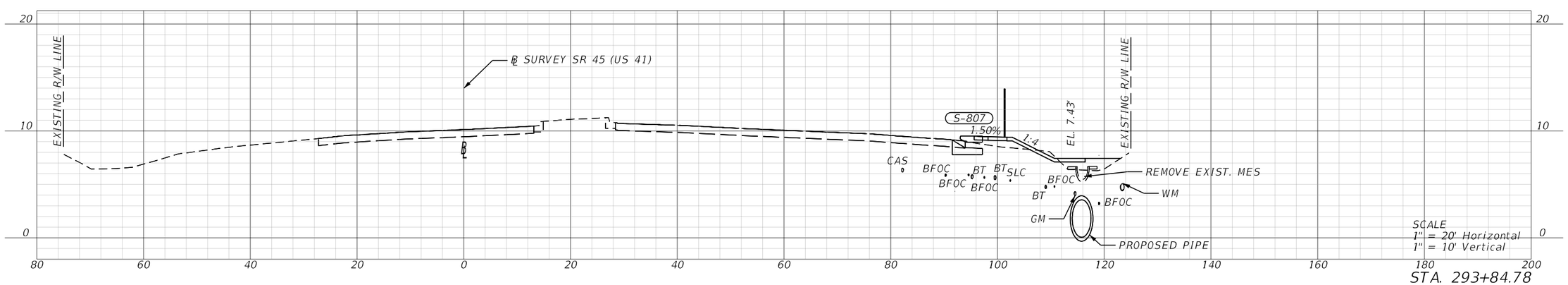

REVISIONS			
DATE	DESCRIPTION	DATE	DESCRIPTION

ENGINEER OF RECORD

VICTOR M. HUGGINS
LICENSE NUMBER: 60882
LANDIS, EVANS AND PARTNERS, INC.
3810 NORTHDALE BLVD., SUITE 100
TAMPA, FL 33624-1870

STATE OF FLORIDA
DEPARTMENT OF TRANSPORTATION

ROAD NO.	COUNTY	FINANCIAL PROJECT ID
SR 45	CHARLOTTE	438262-1-52-01

DRAINAGE NETWORK CROSS SECTIONS

SHEET NO.
150

THE OFFICIAL RECORD OF THIS SHEET IS THE ELECTRONIC FILE DIGITALLY SIGNED AND SEALED UNDER RULE 61G15-23.004, F.A.C.

Z:\Shared\Worksets\FDOT\43826215201\Drainage\DRXSRD05.dgn : BL - 293+84.48 [SHEET]
KimberlyGlass 9/25/2026 7:12:41 AM

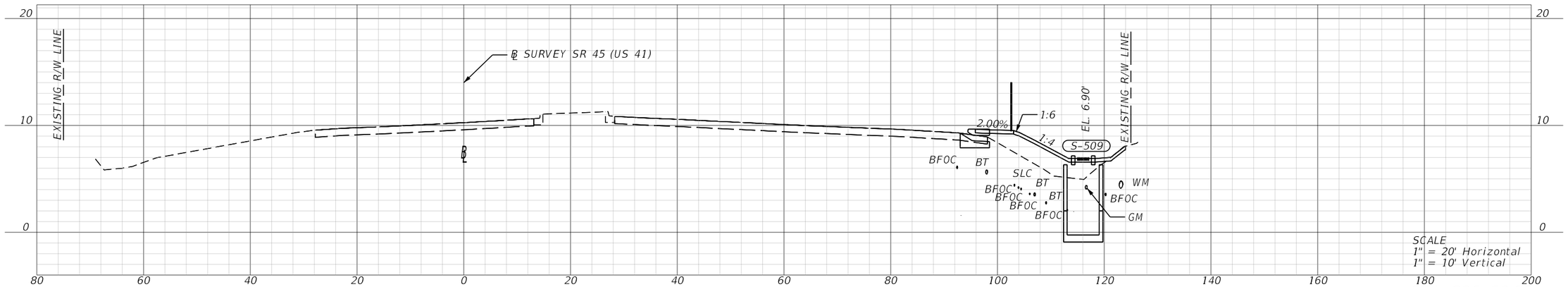

STA. 296+80.00

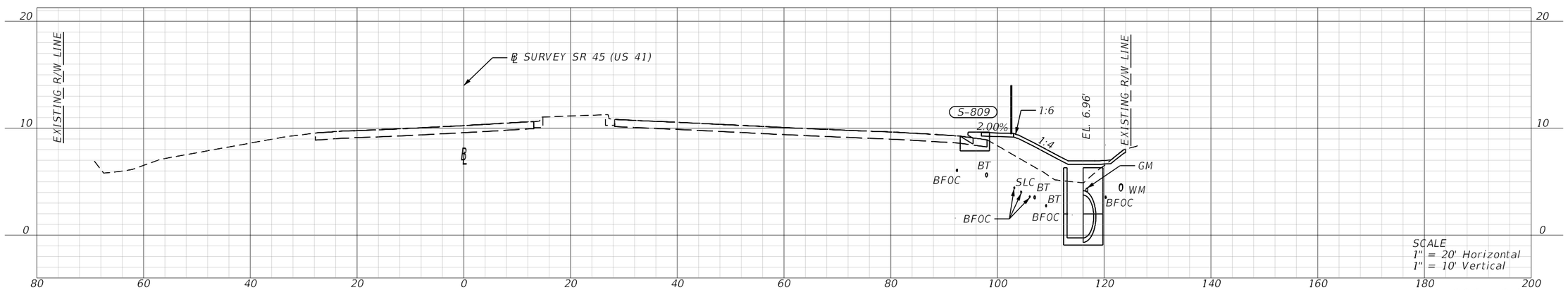

STA. 296+78.00

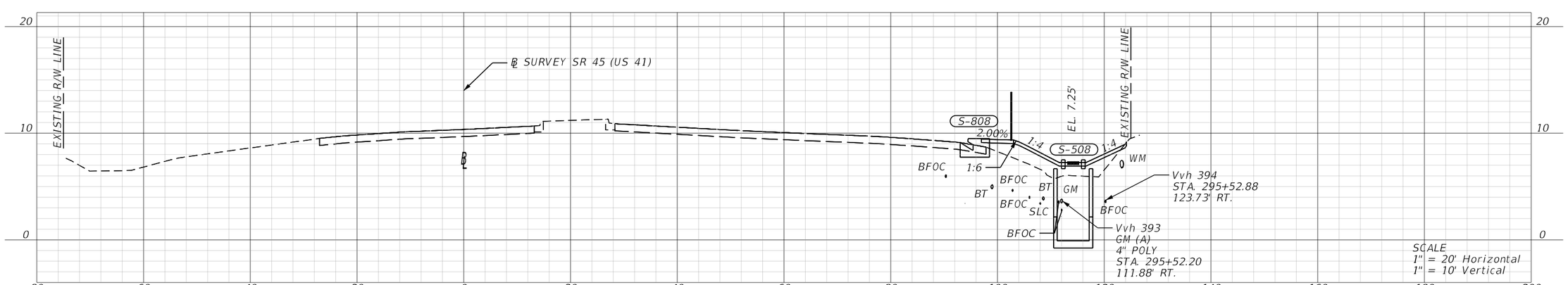

STA. 295+50.00

REVISIONS			
DATE	DESCRIPTION	DATE	DESCRIPTION

ENGINEER OF RECORD

VICTOR M. HUGGINS
LICENSE NUMBER: 60882
LANDIS, EVANS AND PARTNERS, INC.
3810 NORTHDALE BLVD., SUITE 100
TAMPA, FL 33624-1870

STATE OF FLORIDA
DEPARTMENT OF TRANSPORTATION

ROAD NO.	COUNTY	FINANCIAL PROJECT ID
SR 45	CHARLOTTE	438262-1-52-01

DRAINAGE NETWORK CROSS SECTIONS

SHEET NO.
151

THE OFFICIAL RECORD OF THIS SHEET IS THE ELECTRONIC FILE DIGITALLY SIGNED AND SEALED UNDER RULE 61G15-23.004, F.A.C.

Z:\Shared\Worksets\FDOT\43826215201\Drainage\DRXSRD05.dgn : BL - 295+50.00 [SHEET]
KimberlyGlass 9/25/2026 7:12:48 AM

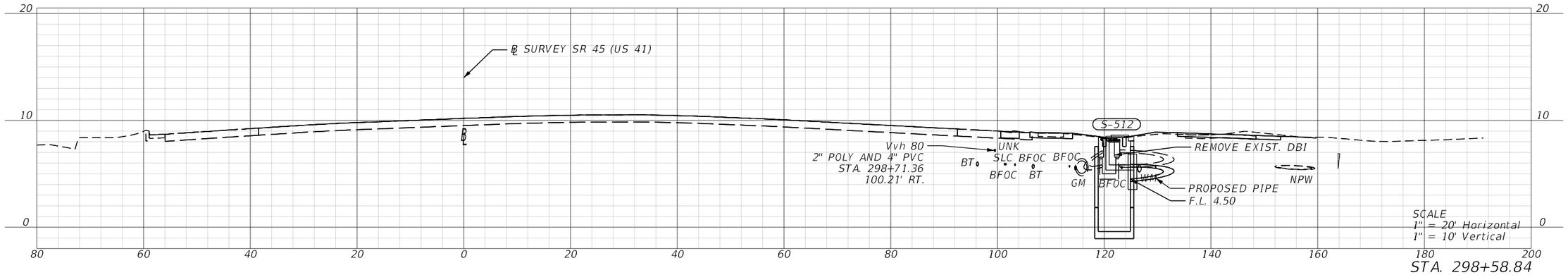

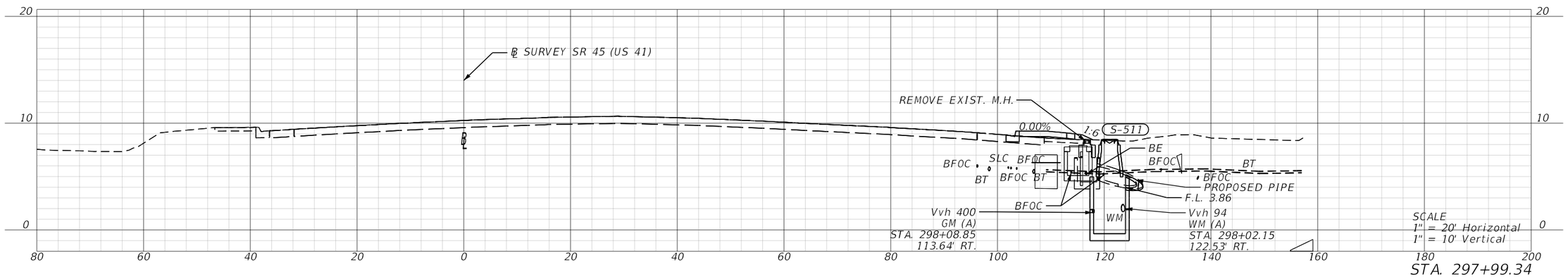

OMIT
S-510

REVISIONS			
DATE	DESCRIPTION	DATE	DESCRIPTION

ENGINEER OF RECORD

VICTOR M. HUGGINS
LICENSE NUMBER: 60882
LANDIS, EVANS AND PARTNERS, INC.
3810 NORTHDALE BLVD., SUITE 100
TAMPA, FL 33624-1870

STATE OF FLORIDA
DEPARTMENT OF TRANSPORTATION

ROAD NO.	COUNTY	FINANCIAL PROJECT ID
SR 45	CHARLOTTE	438262-1-52-01

DRAINAGE NETWORK CROSS SECTIONS

SHEET NO.
152

THE OFFICIAL RECORD OF THIS SHEET IS THE ELECTRONIC FILE DIGITALLY SIGNED AND SEALED UNDER RULE 61G15-23.004, F.A.C.

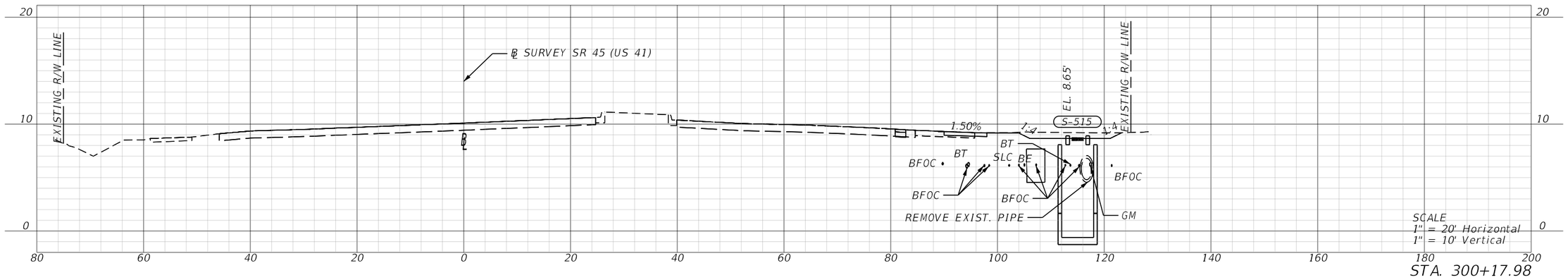

STA. 300+17.98

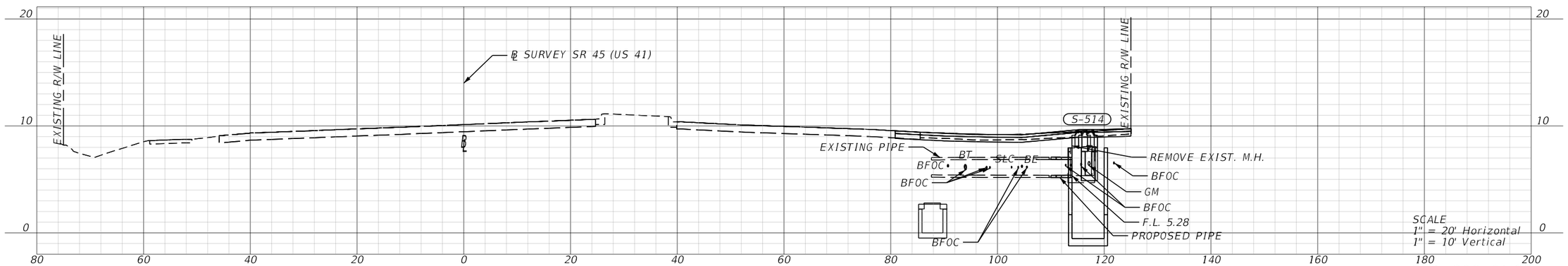

STA. 300+01.22

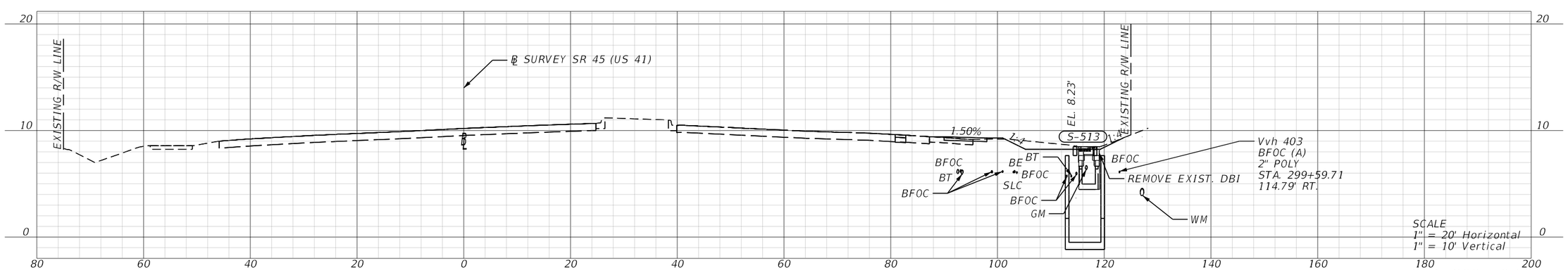

STA. 299+59.68

REVISIONS			
DATE	DESCRIPTION	DATE	DESCRIPTION

ENGINEER OF RECORD

VICTOR M. HUGGINS
LICENSE NUMBER: 60882
LANDIS, EVANS AND PARTNERS, INC.
3810 NORTHDALE BLVD., SUITE 100
TAMPA, FL 33624-1870

STATE OF FLORIDA
DEPARTMENT OF TRANSPORTATION

ROAD NO.	COUNTY	FINANCIAL PROJECT ID
SR 45	CHARLOTTE	438262-1-52-01

DRAINAGE NETWORK CROSS SECTIONS

SHEET NO.
153

THE OFFICIAL RECORD OF THIS SHEET IS THE ELECTRONIC FILE DIGITALLY SIGNED AND SEALED UNDER RULE 61G15-23.004, F.A.C.

Z:\Shared\Worksets\FDOT\43826215201\Drainage\DRXSRD05.dgn : BL - 299+59.68 [SHEET]
KimberlyGlass 9/25/2026 7:13:02 AM

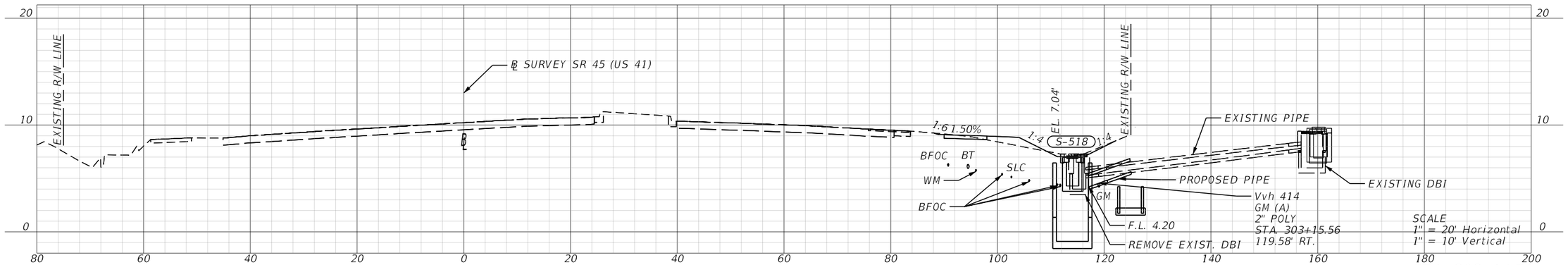

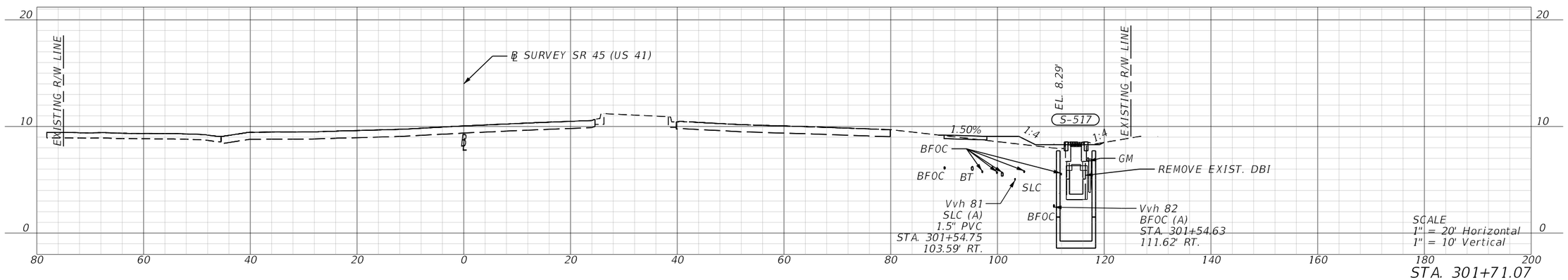

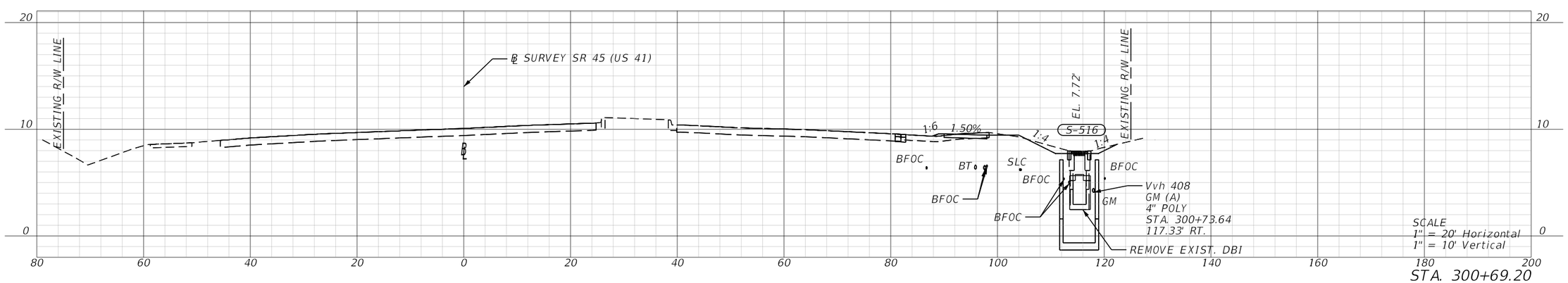

REVISIONS			
DATE	DESCRIPTION	DATE	DESCRIPTION

ENGINEER OF RECORD

VICTOR M. HUGGINS
LICENSE NUMBER: 60882
LANDIS, EVANS AND PARTNERS, INC.
3810 NORTHDALE BLVD., SUITE 100
TAMPA, FL 33624-1870

STATE OF FLORIDA
DEPARTMENT OF TRANSPORTATION

ROAD NO.	COUNTY	FINANCIAL PROJECT ID
SR 45	CHARLOTTE	438262-1-52-01

DRAINAGE NETWORK CROSS SECTIONS

SHEET NO.
154

THE OFFICIAL RECORD OF THIS SHEET IS THE ELECTRONIC FILE DIGITALLY SIGNED AND SEALED UNDER RULE 61G15-23.004, F.A.C.

Z:\Shared\Worksets\FDOT\43826215201\Drainage\DRXSRD05.dgn : BL - 300+69.20 [SHEET]
KimberlyGlass 9/25/2026 7:13:10 AM

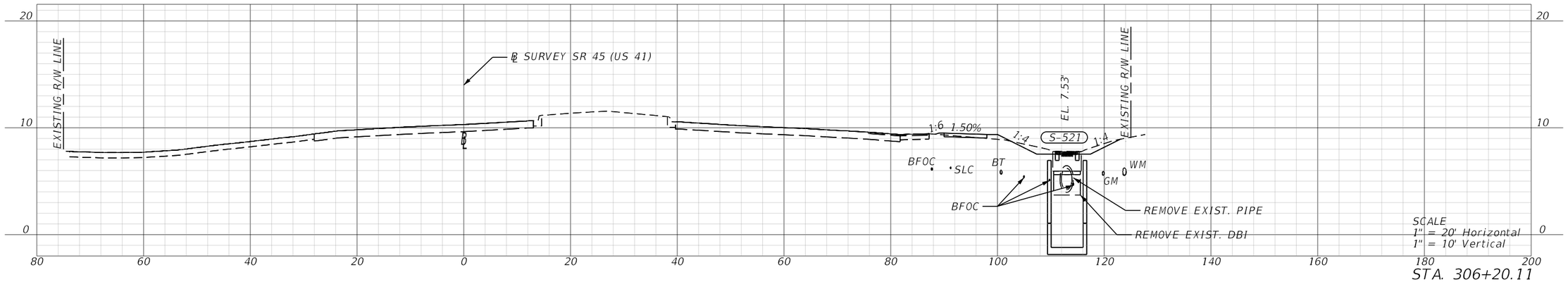

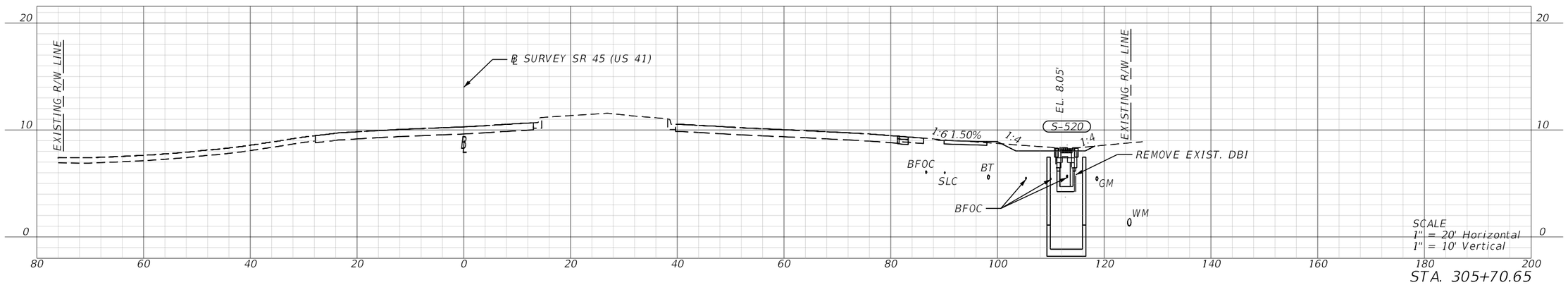

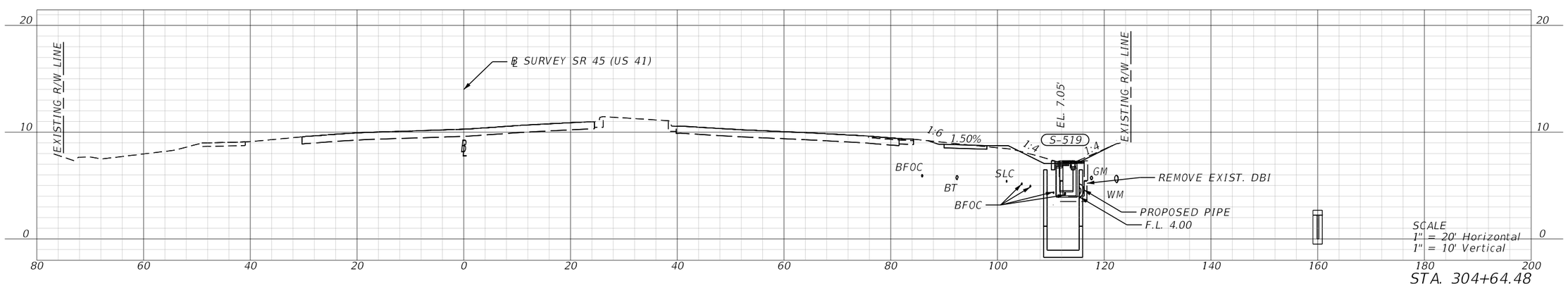

REVISIONS			
DATE	DESCRIPTION	DATE	DESCRIPTION

ENGINEER OF RECORD

VICTOR M. HUGGINS
LICENSE NUMBER: 60882
LANDIS, EVANS AND PARTNERS, INC.
3810 NORTHDALE BLVD., SUITE 100
TAMPA, FL 33624-1870

STATE OF FLORIDA
DEPARTMENT OF TRANSPORTATION

ROAD NO.	COUNTY	FINANCIAL PROJECT ID
SR 45	CHARLOTTE	438262-1-52-01

DRAINAGE NETWORK CROSS SECTIONS

SHEET NO.
155

THE OFFICIAL RECORD OF THIS SHEET IS THE ELECTRONIC FILE DIGITALLY SIGNED AND SEALED UNDER RULE 61G15-23.004, F.A.C.

Z:\Shared\Worksets\FDOT\43826215201\Drainage\DRXSRD05.dgn : BL - 304+64.48 [SHEET]
KimberlyGlass 9/25/2026 7:13:20 AM

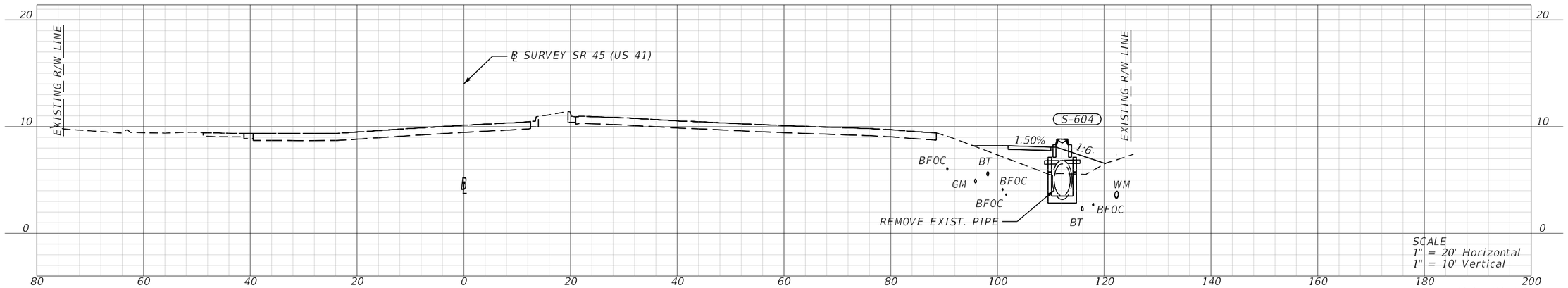

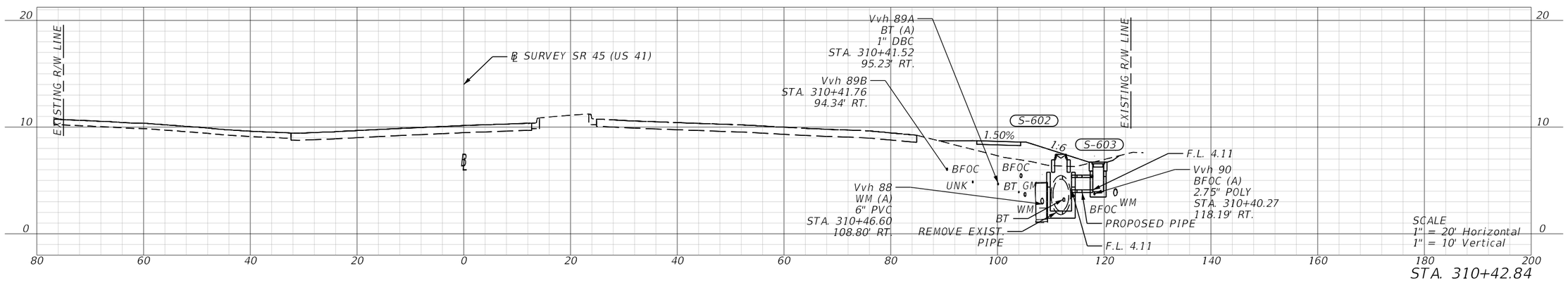

S-522
OMIT

S-601
OMIT

REVISIONS			
DATE	DESCRIPTION	DATE	DESCRIPTION

ENGINEER OF RECORD
VICTOR M. HUGGINS
LICENSE NUMBER: 60882
LANDIS, EVANS AND PARTNERS, INC.
3810 NORTHDALE BLVD., SUITE 100
TAMPA, FL 33624-1870

STATE OF FLORIDA
DEPARTMENT OF TRANSPORTATION

ROAD NO.	COUNTY	FINANCIAL PROJECT ID
SR 45	CHARLOTTE	438262-1-52-01

DRAINAGE NETWORK CROSS SECTIONS

SHEET NO.
156

THE OFFICIAL RECORD OF THIS SHEET IS THE ELECTRONIC FILE DIGITALLY SIGNED AND SEALED UNDER RULE 61G15-23.004, F.A.C.

OPTIONAL MATERIALS TABULATION

GROUP NUMBER	SIZE(S) (IN.)	MATERIAL	PLOTTED	AS BUILT	REMARKS
Group 1	24	RCP (STEEL-REINFORCED CONCRETE ROUND), CL I	X		
		NRCP (NON-REINFORCED CONCRETE), CL HE I			
		SRAP (ALUMINUM - SPIRAL RIB) (16 GA.)			
		SRASP (ALUMINIZED STEEL - SPIRAL RIB) (14 GA.)			
Group 2	24	RCP (STEEL-REINFORCED CONCRETE ROUND), CL I	X		
		HDPE (HIGH DENSITY POLYETHYLENE), CL II			
		NRCP (NON-REINFORCED CONCRETE), CL HE I			
		PP (POLYPROPYLENE), CLASS II			
		PVC (POLYVINYL CHLORIDE), ASTM F-949			
		SRAP (ALUMINUM - SPIRAL RIB) (16 GA.)			
		SRASP (ALUMINIZED STEEL - SPIRAL RIB) (14 GA.)			
Group 3	24	RCP (STEEL-REINFORCED CONCRETE ROUND), CL I	X		
		NRCP (NON-REINFORCED CONCRETE), CL HE I			
		SRAP (ALUMINUM - SPIRAL RIB) (16 GA.)			
		SRASP (ALUMINIZED STEEL - SPIRAL RIB) (16 GA.)			
		SRSP (GALVANIZED STEEL - SPIRAL RIB) (12 GA.)			
Group 4	24, 30	RCP (STEEL-REINFORCED CONCRETE ROUND), CL I	X		
		HDPE (HIGH DENSITY POLYETHYLENE), CL II			
		NRCP (NON-REINFORCED CONCRETE), CL HE I			
		PP (POLYPROPYLENE), CLASS II			
		PVC (POLYVINYL CHLORIDE), ASTM F-949			
		SRAP (ALUMINUM - SPIRAL RIB) (16 GA.)			
		SRASP (ALUMINIZED STEEL - SPIRAL RIB) (16 GA.)			
		SRSP (GALVANIZED STEEL - SPIRAL RIB) (12 GA.)			
Group 5	30, 36	RCP (STEEL-REINFORCED CONCRETE ROUND), CL I	X		
		HDPE (HIGH DENSITY POLYETHYLENE), CL II			
		NRCP (NON-REINFORCED CONCRETE), CL HE I			
		PP (POLYPROPYLENE), CLASS II			
		PVC (POLYVINYL CHLORIDE), ASTM F-949			
		SRAP (ALUMINUM - SPIRAL RIB) (16 GA.)			
		SRASP (ALUMINIZED STEEL - SPIRAL RIB) (16 GA.)			
		SRPE (STEEL REINFORCED POLYETHYLENE - RIBBED)			
		SRSP (GALVANIZED STEEL - SPIRAL RIB) (12 GA.)			
Group 6	42	RCP (STEEL-REINFORCED CONCRETE ROUND), CL I	X		
		HDPE (HIGH DENSITY POLYETHYLENE), CL II			
		PP (POLYPROPYLENE), CLASS II			
		SRAP (ALUMINUM - SPIRAL RIB) (14 GA.)			
		SRASP (ALUMINIZED STEEL - SPIRAL RIB) (16 GA.)			
		SRPE (STEEL REINFORCED POLYETHYLENE - RIBBED)			
		SRSP (GALVANIZED STEEL - SPIRAL RIB) (12 GA.)			
Group 7	48	RCP (STEEL-REINFORCED CONCRETE ROUND), CL I	X		
		HDPE (HIGH DENSITY POLYETHYLENE), CL II			
		PP (POLYPROPYLENE), CLASS II			
		SRAP (ALUMINUM - SPIRAL RIB) (12 GA.)			
		SRASP (ALUMINIZED STEEL - SPIRAL RIB) (14 GA.)			
		SRPE (STEEL REINFORCED POLYETHYLENE - RIBBED)			
		SRSP (GALVANIZED STEEL - SPIRAL RIB) (12 GA.)			
Group 8	36	RCP (STEEL-REINFORCED CONCRETE ROUND), CL I	X		
		HDPE (HIGH DENSITY POLYETHYLENE), CL II			
		NRCP (NON-REINFORCED CONCRETE), CL HE I			
		PP (POLYPROPYLENE), CLASS II			
		PVC (POLYVINYL CHLORIDE), ASTM F-949			
		SRASP (ALUMINIZED STEEL - SPIRAL RIB) (16 GA.)			
		SRPE (STEEL REINFORCED POLYETHYLENE - RIBBED)			
		SRSP (GALVANIZED STEEL - SPIRAL RIB) (12 GA.)			

OPTIONAL MATERIALS TABULATION

GROUP NUMBER	SIZE(S) (IN.)	MATERIAL	PLOTTED	AS BUILT	REMARKS
Group 9	14x23,24x38,	RCP (STEEL-REINFORCED CONCRETE ELLIPTICAL), CL HE I	X		
	29x45,34x53				
Group 10	15,18,24,36	RCP (STEEL-REINFORCED CONCRETE ROUND), CL I	X		
Group 11	24,24x38	SRSP (GALVANIZED STEEL - SPIRAL RIB)	X		
Group 12	4,6,8,24	PVC (POLYVINYL CHLORIDE), ASTM F-949	X		

PIPE DATA

LABEL	BARRELS	SIZE	OPTIONAL PIPE
P-02	1	24x38	Group 9
P-03	1	24	Group 1
P-04	1	24	Group 2
P-05	1	24	Group 2
P-06	1	24	Group 2
P-08	1	24	Group 3
P-09	1	24	Group 3
P-10	1	24	Group 4
P-12	1	24	Group 4
P-100	1	36	Group 5
P-101	1	30	Group 5
P-102	1	30	Group 5
P-105	1	30	Group 5
P-117	1	24	Group 4
P-118	1	24	Group 4
P-119	1	30	Group 5
P-120	1	30	Group 5
P-200	1	29x45	Group 9
P-201	1	29x45	Group 9
P-202	1	36	Group 5
P-203	1	36	Group 5
P-204	1	36	Group 5
P-205	1	36	Group 5
P-206	1	36	Group 5
P-207	1	36	Group 5
P-208	1	42	Group 6
P-209	1	42	Group 6
P-300	1	48	Group 6
P-302	1	42	Group 6
P-305	1	42	Group 6
P-308	1	34x53	Group 9
P-312	1	36	Group 5
P-313	1	36	Group 5
P-314	1	36	Group 5
P-316	1	36	Group 5
P-317	1	36	Group 5
P-318	1	36	Group 5
P-319	1	36	Group 5
P-320	1	36	Group 5
P-321	1	36	Group 5
P-500	1	36	Group 5
P-501	1	36	Group 5
P-502	1	36	Group 5
P-503	1	36	Group 5

PIPE DATA

LABEL	BARRELS	SIZE	OPTIONAL PIPE
P-504	1	42	Group 6
P-505	1	42	Group 6
P-506	1	42	Group 6
P-507	1	42	Group 6
P-508	1	48	Group 7
P-509	1	48	Group 7
P-511	1	48	Group 7
P-512	1	48	Group 7
P-513	1	48	Group 7
P-514	1	48	Group 7
P-515	1	48	Group 7
P-516	1	48	Group 7
P-517	1	48	Group 7
P-518	1	48	Group 7
P-519	1	48	Group 7
P-520	1	48	Group 7
P-521	1	48	Group 7
P-602	1	36	Group 8
P-603	1	14x23	Group 9
P-702	1	14x23	Group 9
EXISTING PIPE EXTENSIONS			
P-01a	1	24	Group 10
P-11a	1	24	Group 10
P-106a	1	24	Group 11
P-117a	1	15	Group 10
P-200a	1	24x38	Group 9
P-202a	1	24	Group 12
P-207a	1	15	Group 10
P-312a	1	4	Group 12
P-315a	1	36	Group 10
P-321a	1	6	Group 12
P-321b	1	36	Group 10
P-402a	1	24	Group 11
P-500a	1	24	Group 11
P-507a	1	6	Group 12
P-511a	1	14x23	Group 9
P-512a	1	14x23	Group 9
P-514a	1	18	Group 10
P-518a	1	6	Group 12
P-519a	1	8	Group 12
P-600a	1	36	Group 10
P-604a	1	36	Group 10
P-701a	1	24x38	Group 11

REVISIONS			
DATE	DESCRIPTION	DATE	DESCRIPTION

ENGINEER OF RECORD

VICTOR M. HUGGINS
LICENSE NUMBER: 60882
LANDIS, EVANS AND PARTNERS, INC.
3810 NORTHDALE BLVD., SUITE 100
TAMPA, FL 33624-1870

STATE OF FLORIDA
DEPARTMENT OF TRANSPORTATION

ROAD NO.	COUNTY	FINANCIAL PROJECT ID
SR 45	CHARLOTTE	438262-1-52-01

OPTIONAL MATERIALS TABULATION

SHEET NO.
157

THE OFFICIAL RECORD OF THIS SHEET IS THE ELECTRONIC FILE DIGITALLY SIGNED AND SEALED UNDER RULE 61G15-23.004, F.A.C.

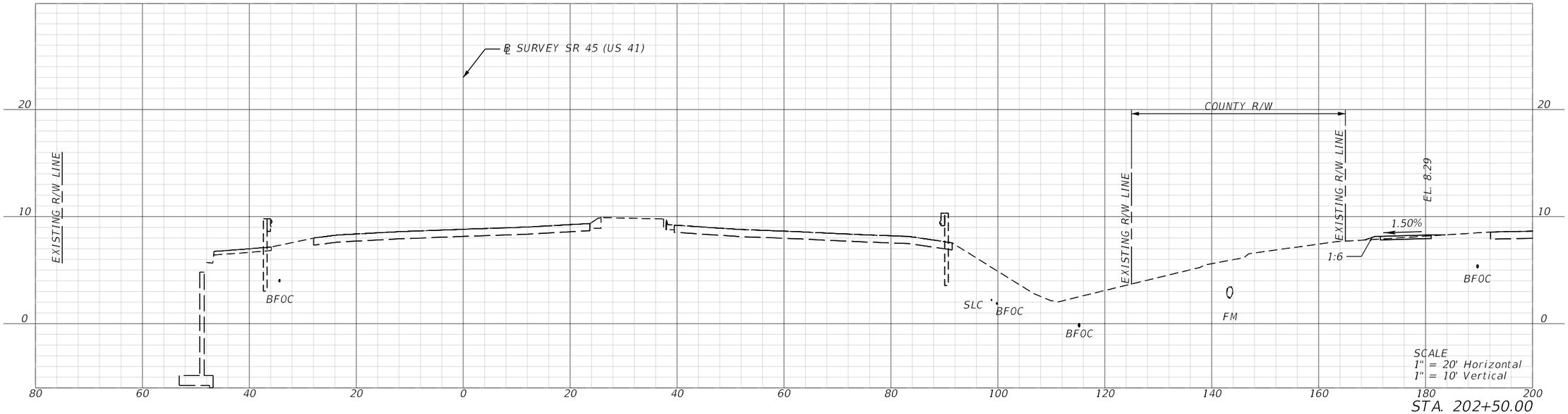

STA. 202+50.00

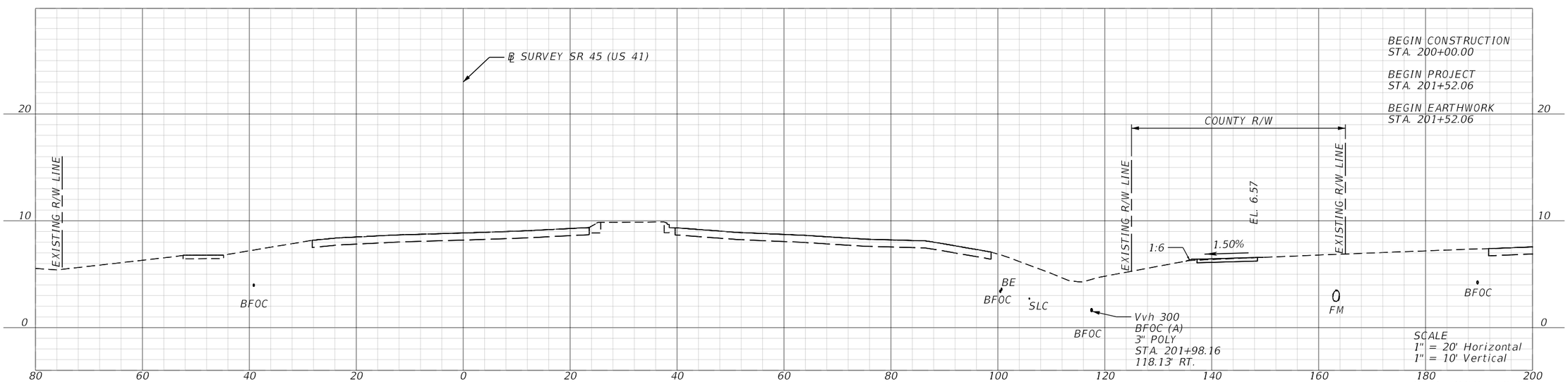

STA. 202+00.00

REVISIONS			
DATE	DESCRIPTION	DATE	DESCRIPTION

ENGINEER OF RECORD

MATTHEW ROBERT GIBBS, P.E.
LICENSE NUMBER: 64741
LANDIS, EVANS AND PARTNERS, INC.
300 SOUTH ORANGE AVENUE, SUITE 1125
ORLANDO, FL 32801-3372

STATE OF FLORIDA
DEPARTMENT OF TRANSPORTATION

ROAD NO.	COUNTY	FINANCIAL PROJECT ID
SR 45	CHARLOTTE	438262-1-52-01

ROADWAY CROSS SECTIONS

SHEET NO.
158

THE OFFICIAL RECORD OF THIS SHEET IS THE ELECTRONIC FILE DIGITALLY SIGNED AND SEALED UNDER RULE 61G15-23.004, F.A.C.

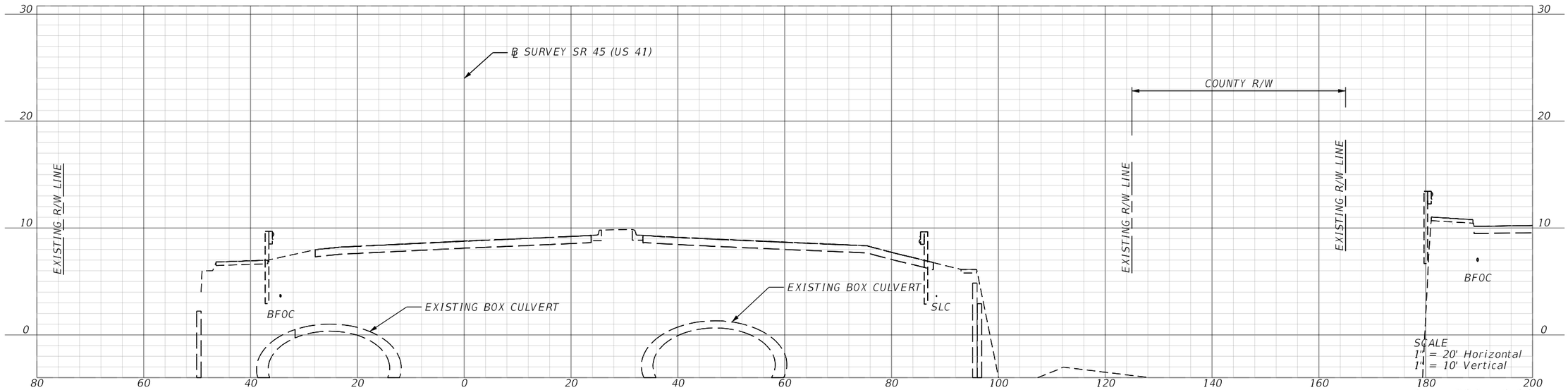

STA. 203+50.00

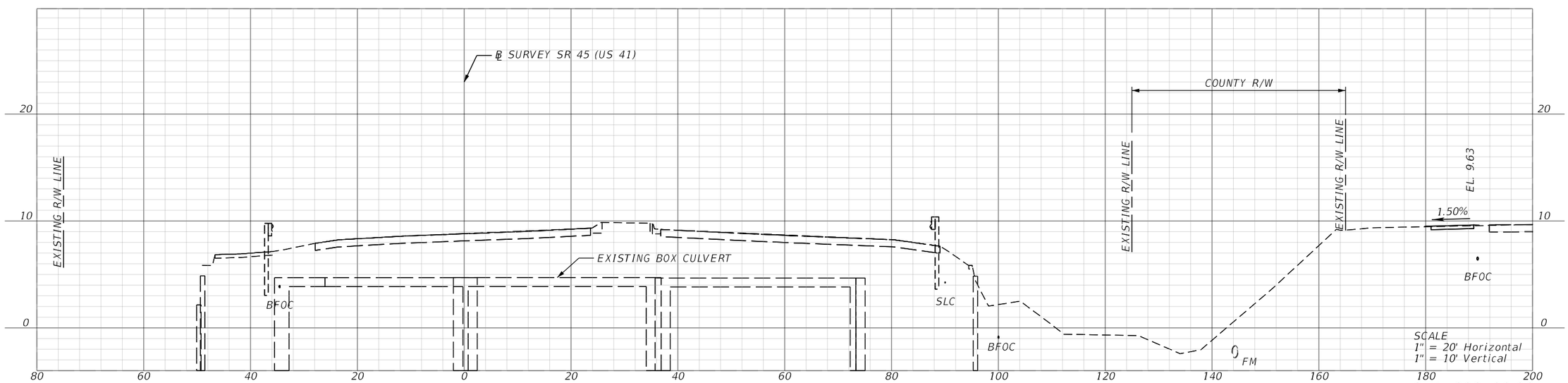

STA. 203+00.00

REVISIONS			
DATE	DESCRIPTION	DATE	DESCRIPTION

ENGINEER OF RECORD

MATTHEW ROBERT GIBBS, P.E.
LICENSE NUMBER: 64741
LANDIS, EVANS AND PARTNERS, INC.
300 SOUTH ORANGE AVENUE, SUITE 1125
ORLANDO, FL 32801-3372

STATE OF FLORIDA
DEPARTMENT OF TRANSPORTATION

ROAD NO.	COUNTY	FINANCIAL PROJECT ID
SR 45	CHARLOTTE	438262-1-52-01

ROADWAY CROSS SECTIONS

SHEET NO.
159

THE OFFICIAL RECORD OF THIS SHEET IS THE ELECTRONIC FILE DIGITALLY SIGNED AND SEALED UNDER RULE 61G15-23.004, F.A.C.

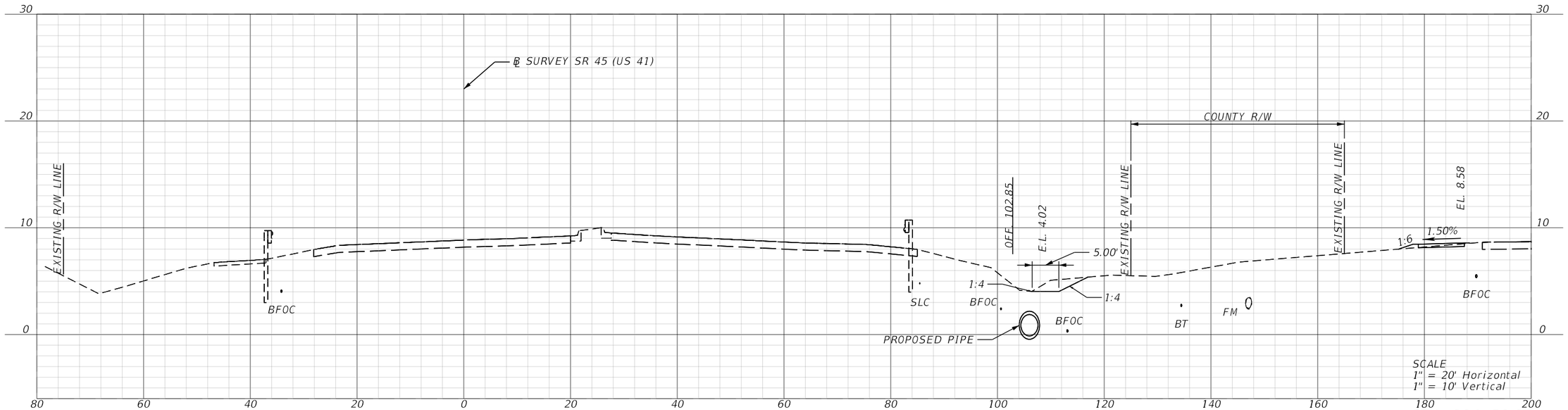

STA. 204+50.00

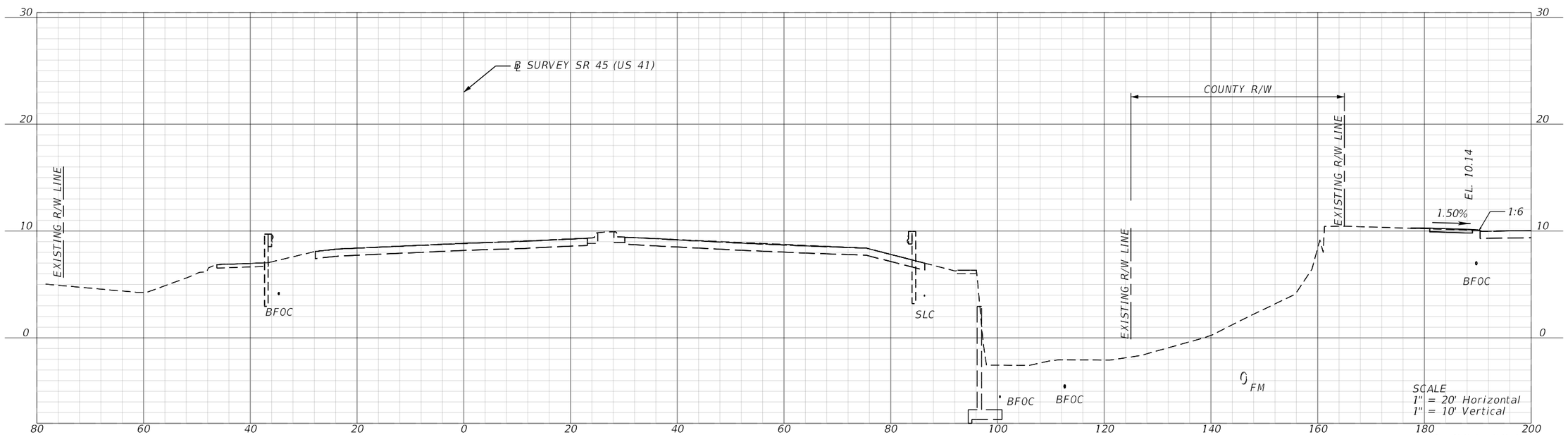

STA. 204+00.00

REVISIONS			
DATE	DESCRIPTION	DATE	DESCRIPTION

ENGINEER OF RECORD

MATTHEW ROBERT GIBBS, P.E.
LICENSE NUMBER: 64741
LANDIS, EVANS AND PARTNERS, INC.
300 SOUTH ORANGE AVENUE, SUITE 1125
ORLANDO, FL 32801-3372

STATE OF FLORIDA
DEPARTMENT OF TRANSPORTATION

ROAD NO.	COUNTY	FINANCIAL PROJECT ID
SR 45	CHARLOTTE	438262-1-52-01

ROADWAY CROSS SECTIONS

SHEET NO.
160

THE OFFICIAL RECORD OF THIS SHEET IS THE ELECTRONIC FILE DIGITALLY SIGNED AND SEALED UNDER RULE 61G15-23.004, F.A.C.

Z:\Shared\Worksets\FDOT\43826215201\Roadway\RDXSRD01B.dgn US57 - 204+00.00 [SHEET]
KimberlyGlass 9/25/2026 7:13:58 AM

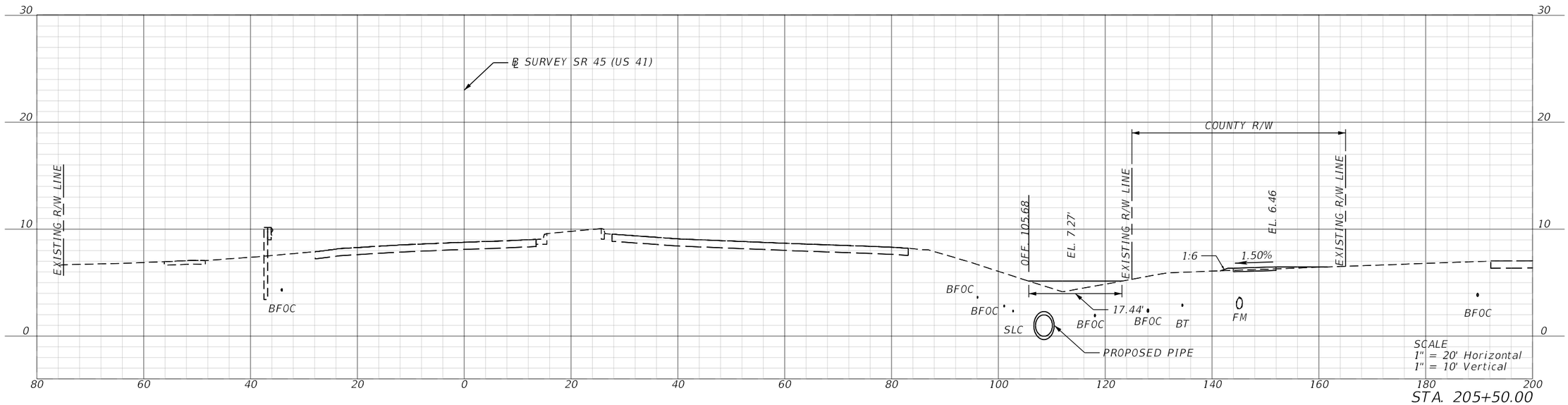

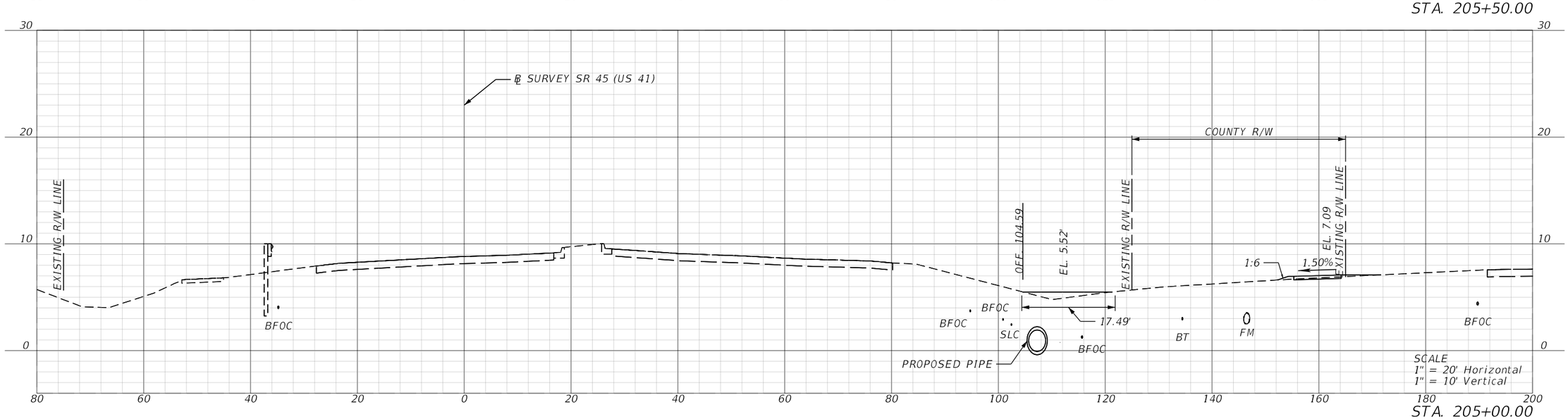

REVISIONS			
DATE	DESCRIPTION	DATE	DESCRIPTION

ENGINEER OF RECORD

MATTHEW ROBERT GIBBS, P.E.
LICENSE NUMBER: 64741
LANDIS, EVANS AND PARTNERS, INC.
300 SOUTH ORANGE AVENUE, SUITE 1125
ORLANDO, FL 32801-3372

STATE OF FLORIDA
DEPARTMENT OF TRANSPORTATION

ROAD NO.	COUNTY	FINANCIAL PROJECT ID
SR 45	CHARLOTTE	438262-1-52-01

ROADWAY CROSS SECTIONS

SHEET NO.
161

THE OFFICIAL RECORD OF THIS SHEET IS THE ELECTRONIC FILE DIGITALLY SIGNED AND SEALED UNDER RULE 61G15-23.004, F.A.C.

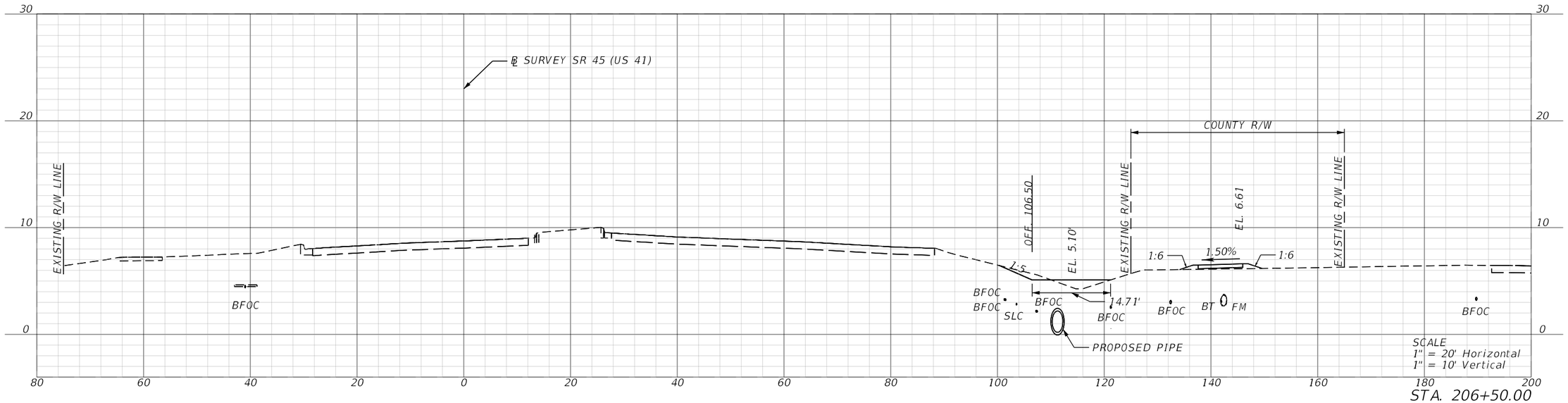

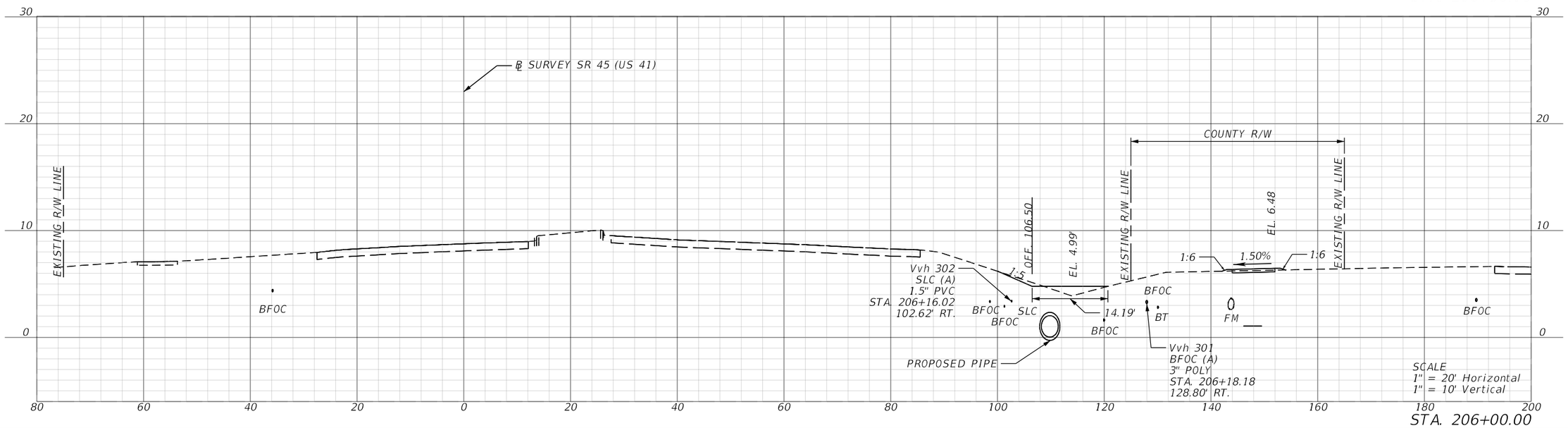

REVISIONS			
DATE	DESCRIPTION	DATE	DESCRIPTION

ENGINEER OF RECORD

MATTHEW ROBERT GIBBS, P.E.
LICENSE NUMBER: 64741
LANDIS, EVANS AND PARTNERS, INC.
300 SOUTH ORANGE AVENUE, SUITE 1125
ORLANDO, FL 32801-3372

STATE OF FLORIDA
DEPARTMENT OF TRANSPORTATION

ROAD NO.	COUNTY	FINANCIAL PROJECT ID
SR 45	CHARLOTTE	438262-1-52-01

ROADWAY CROSS SECTIONS

SHEET NO.
162

THE OFFICIAL RECORD OF THIS SHEET IS THE ELECTRONIC FILE DIGITALLY SIGNED AND SEALED UNDER RULE 61G15-23.004, F.A.C.

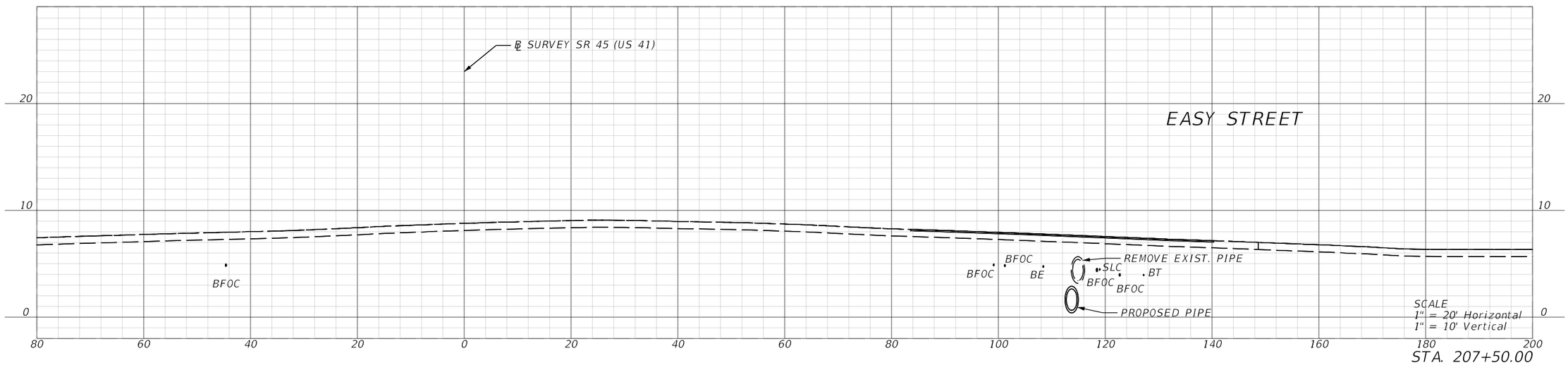

STA. 207+50.00

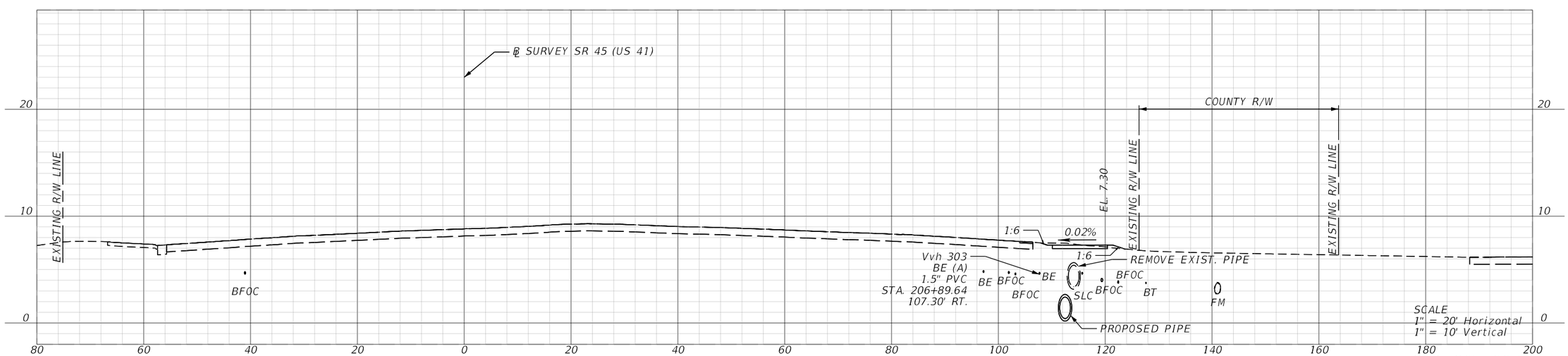

STA. 207+00.00

REVISIONS			
DATE	DESCRIPTION	DATE	DESCRIPTION

ENGINEER OF RECORD

MATTHEW ROBERT GIBBS, P.E.
LICENSE NUMBER: 64741
LANDIS, EVANS AND PARTNERS, INC.
300 SOUTH ORANGE AVENUE, SUITE 1125
ORLANDO, FL 32801-3372

STATE OF FLORIDA
DEPARTMENT OF TRANSPORTATION

ROAD NO.	COUNTY	FINANCIAL PROJECT ID
SR 45	CHARLOTTE	438262-1-52-01

ROADWAY CROSS SECTIONS

SHEET NO.
163

THE OFFICIAL RECORD OF THIS SHEET IS THE ELECTRONIC FILE DIGITALLY SIGNED AND SEALED UNDER RULE 61G15-23.004, F.A.C.

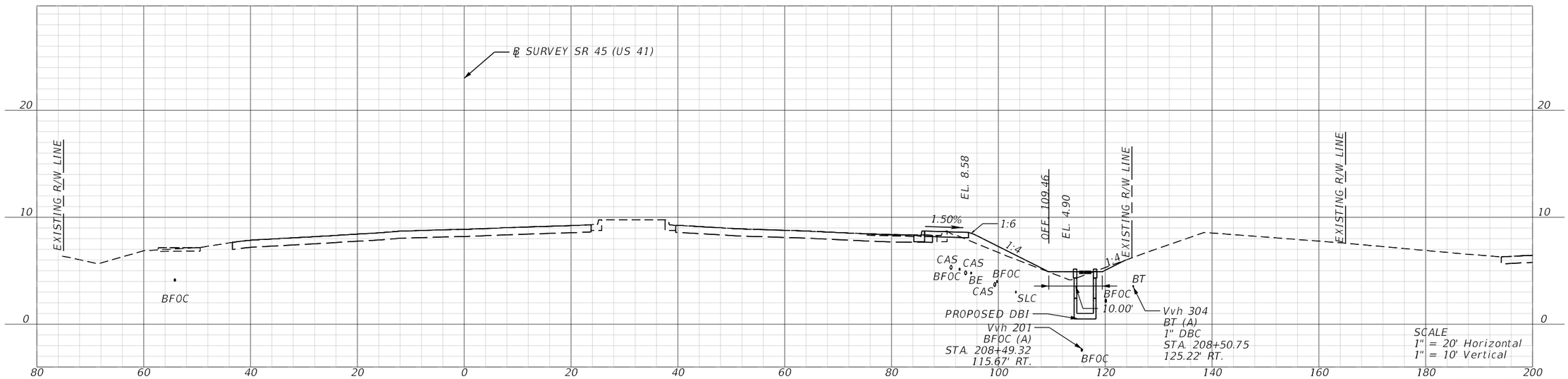

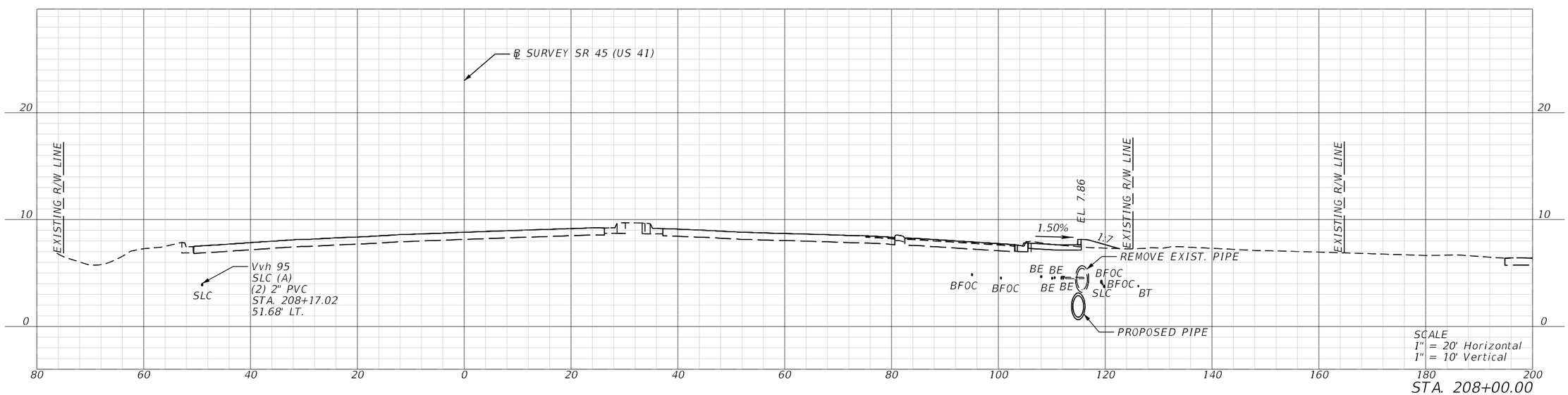

REVISIONS			
DATE	DESCRIPTION	DATE	DESCRIPTION

ENGINEER OF RECORD

MATTHEW ROBERT GIBBS, P.E.
LICENSE NUMBER: 64741
LANDIS, EVANS AND PARTNERS, INC.
300 SOUTH ORANGE AVENUE, SUITE 1125
ORLANDO, FL 32801-3372

STATE OF FLORIDA
DEPARTMENT OF TRANSPORTATION

ROAD NO.	COUNTY	FINANCIAL PROJECT ID
SR 45	CHARLOTTE	438262-1-52-01

ROADWAY CROSS SECTIONS

SHEET NO.
164

THE OFFICIAL RECORD OF THIS SHEET IS THE ELECTRONIC FILE DIGITALLY SIGNED AND SEALED UNDER RULE 61G15-23.004, F.A.C.

Z:\Shared\Worksets\FDOT\43826215201\Roadway\RDXSRD01B.dgn US57 - 208+00.00 [SHEET]
KimberlyGlass 9/25/2026 7:14:14 AM

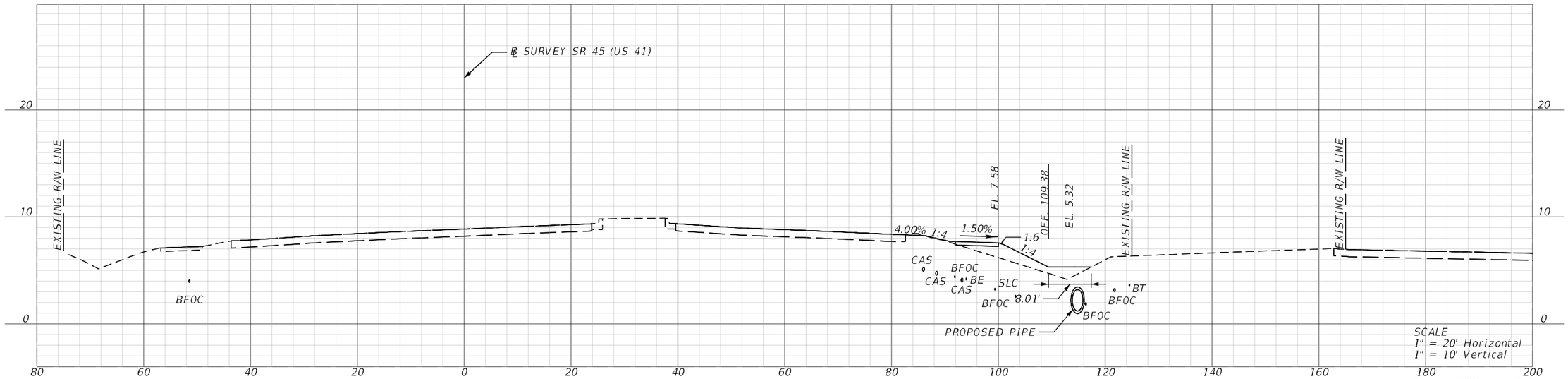

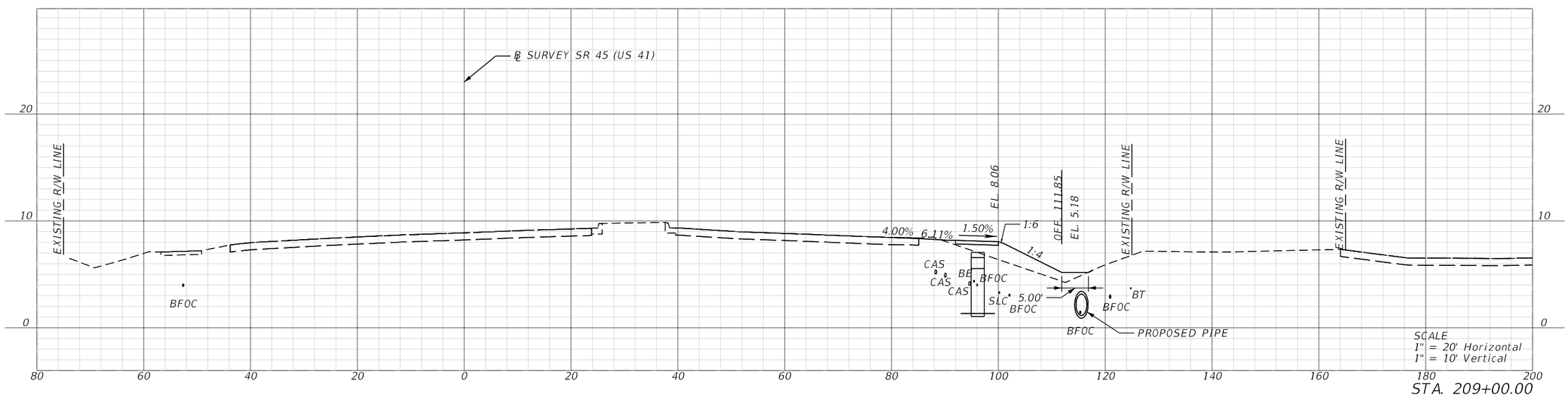

REVISIONS			
DATE	DESCRIPTION	DATE	DESCRIPTION

ENGINEER OF RECORD

MATTHEW ROBERT GIBBS, P.E.
LICENSE NUMBER: 64741
LANDIS, EVANS AND PARTNERS, INC.
300 SOUTH ORANGE AVENUE, SUITE 1125
ORLANDO, FL 32801-3372

STATE OF FLORIDA
DEPARTMENT OF TRANSPORTATION

ROAD NO.	COUNTY	FINANCIAL PROJECT ID
SR 45	CHARLOTTE	438262-1-52-01

ROADWAY CROSS SECTIONS

SHEET NO.
165

THE OFFICIAL RECORD OF THIS SHEET IS THE ELECTRONIC FILE DIGITALLY SIGNED AND SEALED UNDER RULE 61G15-23.004, F.A.C.

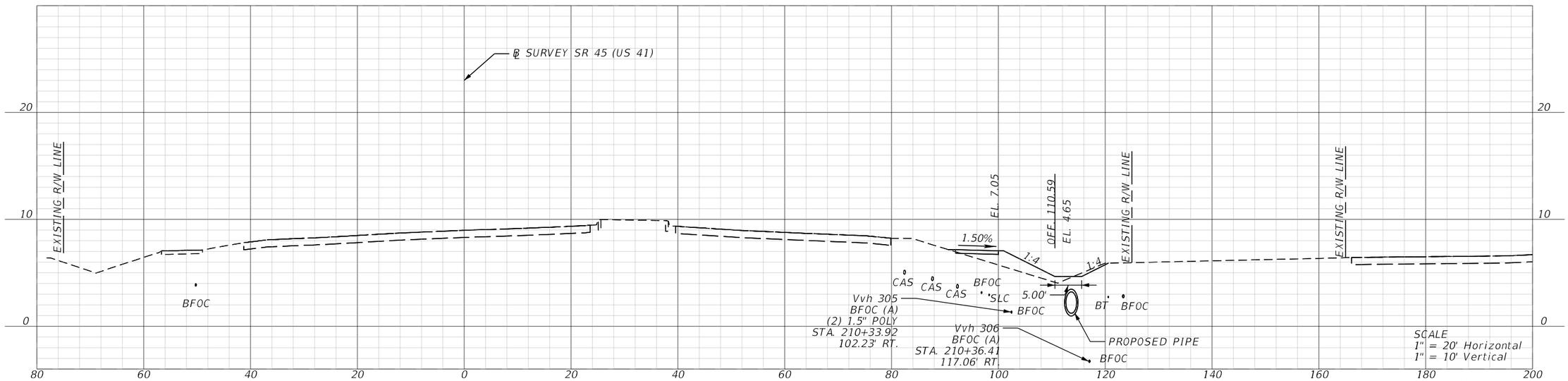

STA. 210+50.00

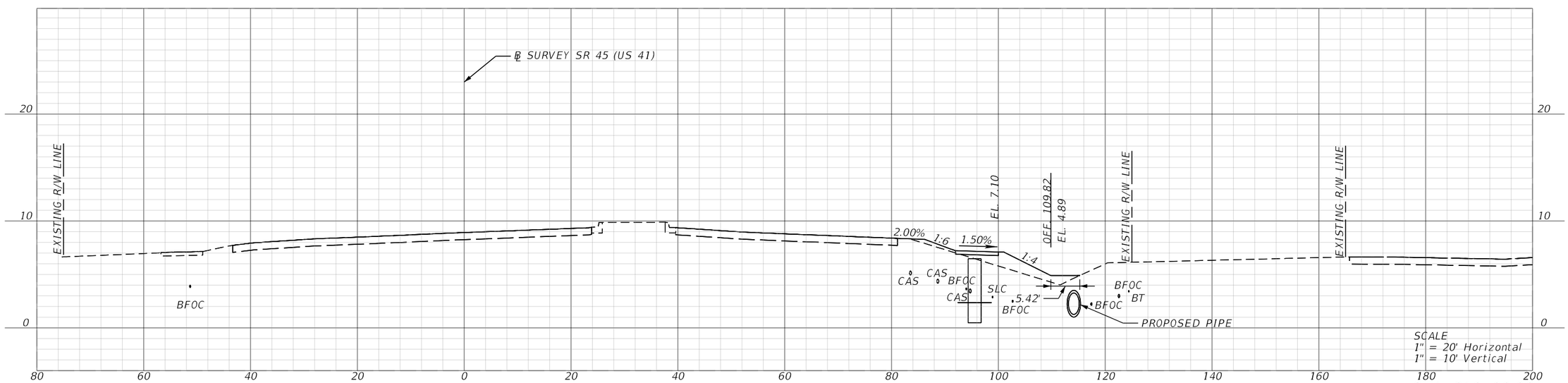

STA. 210+00.00

REVISIONS			
DATE	DESCRIPTION	DATE	DESCRIPTION

ENGINEER OF RECORD

MATTHEW ROBERT GIBBS, P.E.
LICENSE NUMBER: 64741
LANDIS, EVANS AND PARTNERS, INC.
300 SOUTH ORANGE AVENUE, SUITE 1125
ORLANDO, FL 32801-3372

STATE OF FLORIDA
DEPARTMENT OF TRANSPORTATION

ROAD NO.	COUNTY	FINANCIAL PROJECT ID
SR 45	CHARLOTTE	438262-1-52-01

ROADWAY CROSS SECTIONS

SHEET NO.
166

THE OFFICIAL RECORD OF THIS SHEET IS THE ELECTRONIC FILE DIGITALLY SIGNED AND SEALED UNDER RULE 61G15-23.004, F.A.C.

Z:\Shared\Worksets\FDOT\43826215201\Roadway\RDXSRD01.dgn US57 - 210+00.00 [SHEET]
KimberlyGlass 9/25/2026 7:14:23 AM

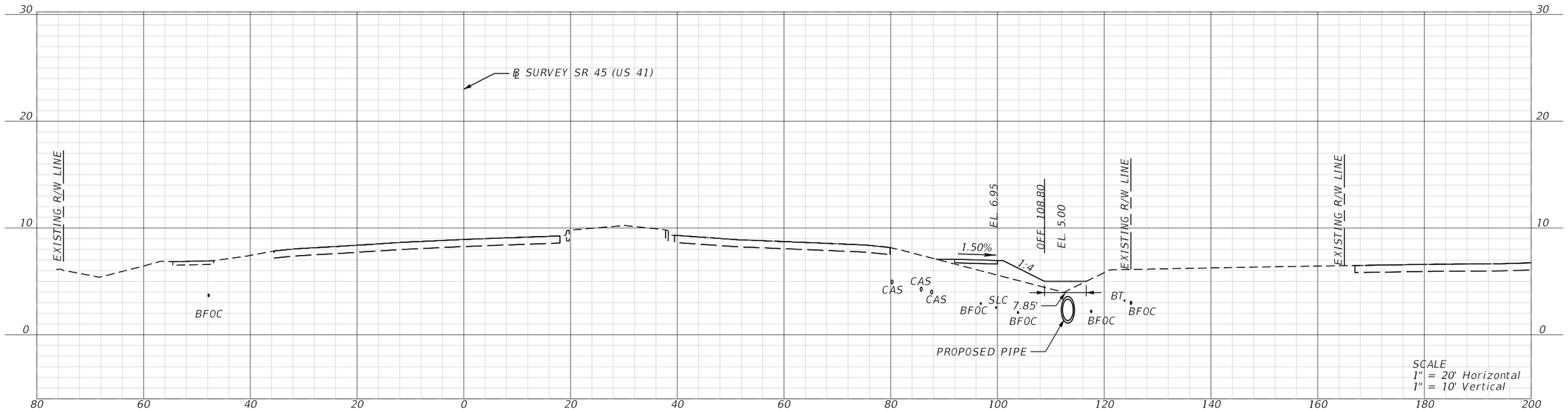

STA. 211+50.00

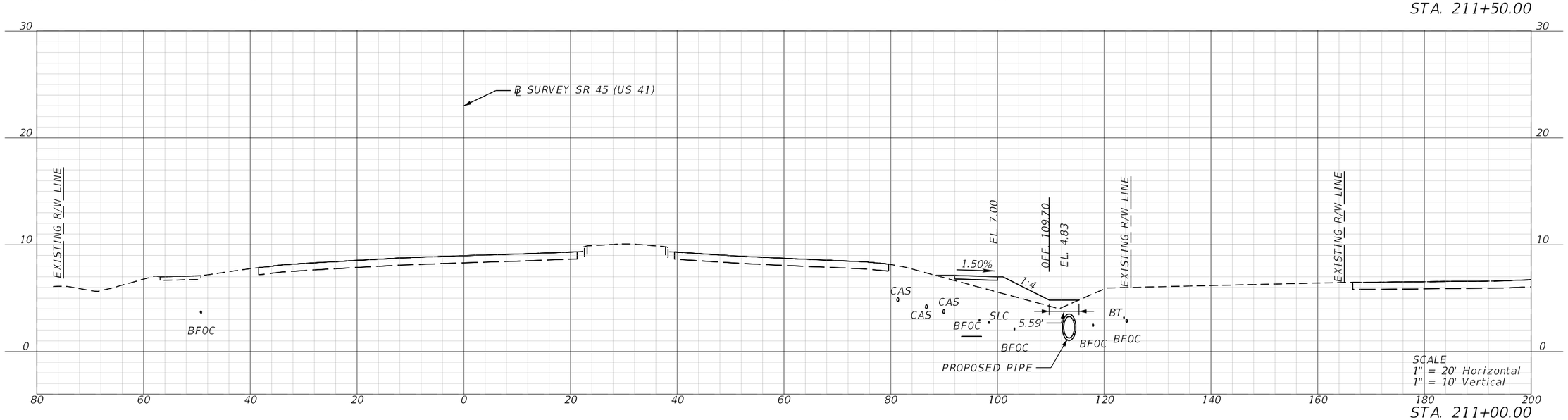

STA. 211+00.00

REVISIONS			
DATE	DESCRIPTION	DATE	DESCRIPTION

ENGINEER OF RECORD

MATTHEW ROBERT GIBBS, P.E.
LICENSE NUMBER: 64741
LANDIS, EVANS AND PARTNERS, INC.
300 SOUTH ORANGE AVENUE, SUITE 1125
ORLANDO, FL 32801-3372

STATE OF FLORIDA
DEPARTMENT OF TRANSPORTATION

ROAD NO.	COUNTY	FINANCIAL PROJECT ID
SR 45	CHARLOTTE	438262-1-52-01

ROADWAY CROSS SECTIONS

SHEET NO.
167

THE OFFICIAL RECORD OF THIS SHEET IS THE ELECTRONIC FILE DIGITALLY SIGNED AND SEALED UNDER RULE 61G15-23.004, F.A.C.

Z:\Shared\Worksets\FDOT\43826215201\Roadway\RDXSRD01.dgn US57 - 211+00.00 [SHEET]
KimberlyGlass 9/25/2026 7:14:28 AM

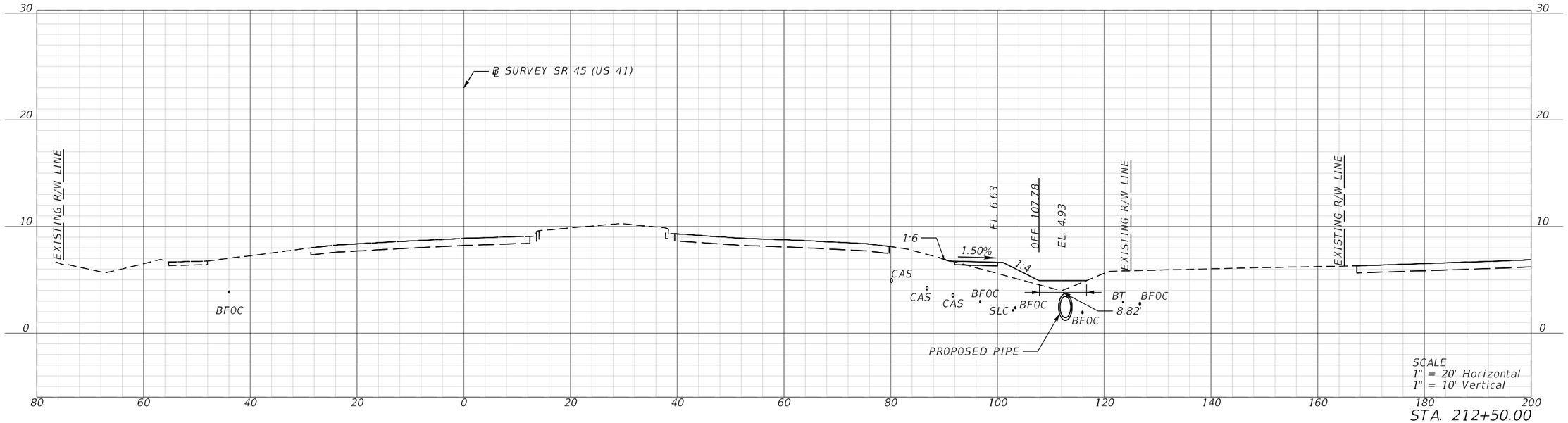

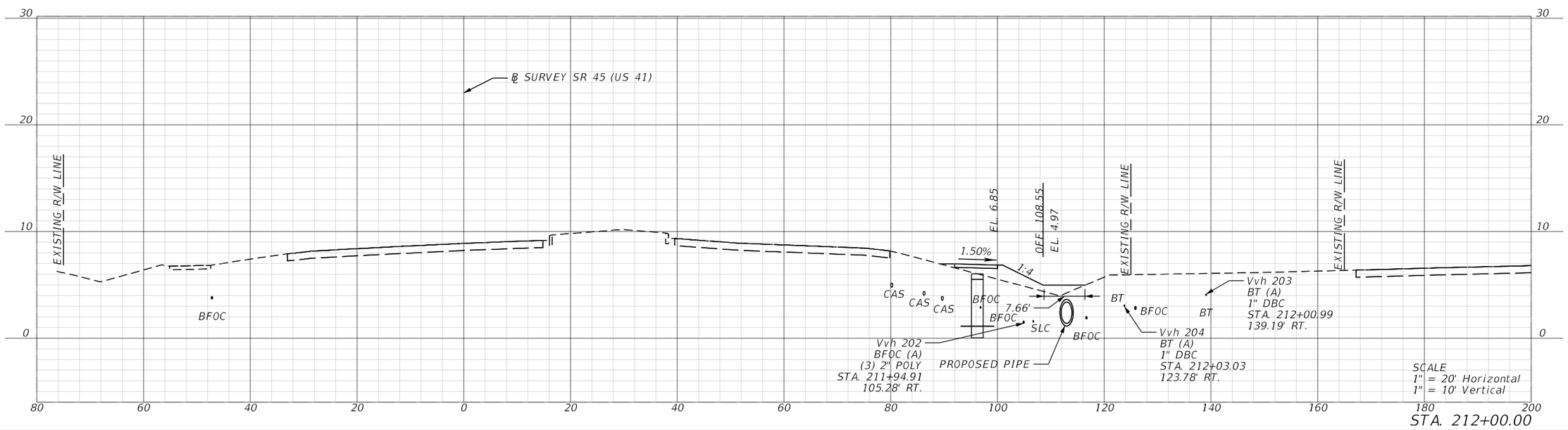

REVISIONS			
DATE	DESCRIPTION	DATE	DESCRIPTION

ENGINEER OF RECORD

MATTHEW ROBERT GIBBS, P.E.
LICENSE NUMBER: 64741
LANDIS, EVANS AND PARTNERS, INC.
300 SOUTH ORANGE AVENUE, SUITE 1125
ORLANDO, FL 32801-3372

STATE OF FLORIDA
DEPARTMENT OF TRANSPORTATION

ROAD NO.	COUNTY	FINANCIAL PROJECT ID
SR 45	CHARLOTTE	438262-1-52-01

ROADWAY CROSS SECTIONS

SHEET NO.
168

Z:\Shared\Worksets\FDOT\43826215201\Roadway\RDXSRD01.dgn US57 - 212+00.00 [SHEET]
KimberlyGlass 9/25/2026 7:14:33 AM

THE OFFICIAL RECORD OF THIS SHEET IS THE ELECTRONIC FILE DIGITALLY SIGNED AND SEALED UNDER RULE 61G15-23.004, F.A.C.

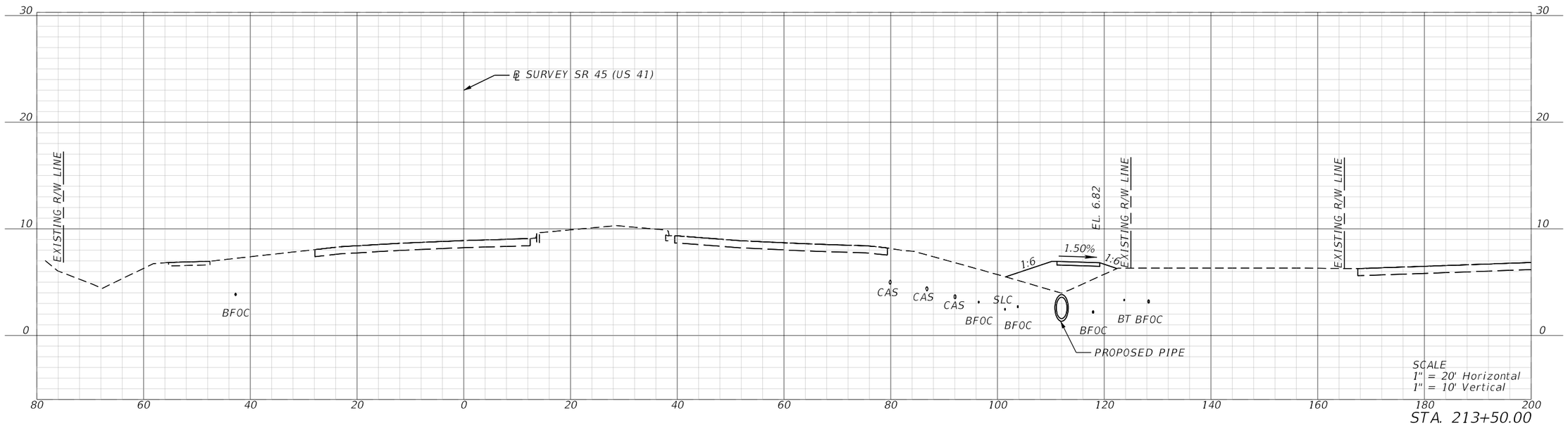

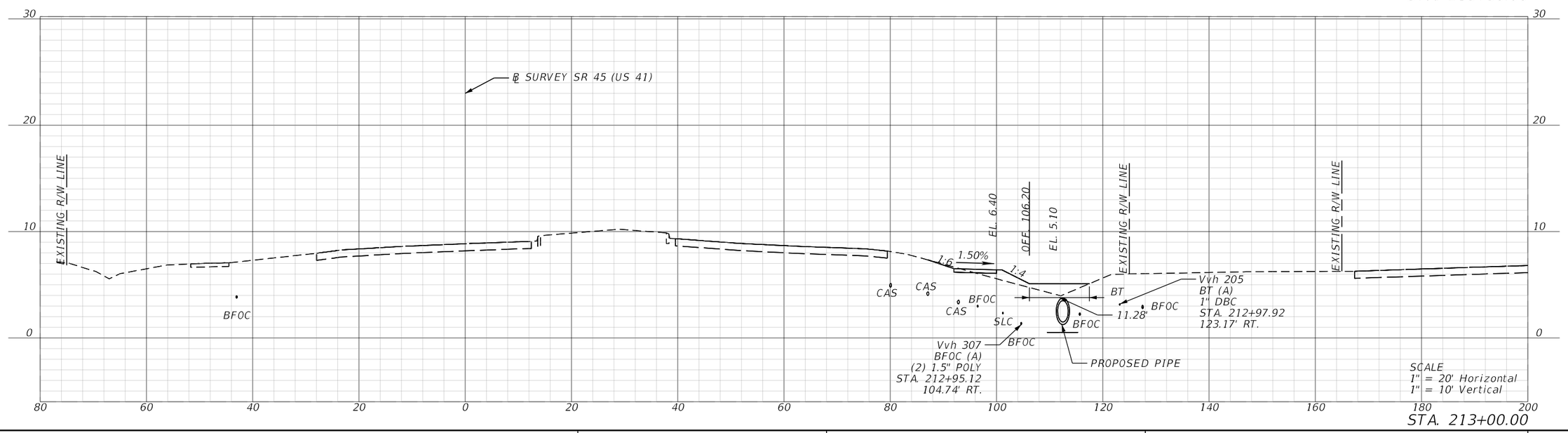

REVISIONS			
DATE	DESCRIPTION	DATE	DESCRIPTION

ENGINEER OF RECORD

MATTHEW ROBERT GIBBS, P.E.
LICENSE NUMBER: 64741
LANDIS, EVANS AND PARTNERS, INC.
300 SOUTH ORANGE AVENUE, SUITE 1125
ORLANDO, FL 32801-3372

STATE OF FLORIDA
DEPARTMENT OF TRANSPORTATION

ROAD NO.	COUNTY	FINANCIAL PROJECT ID
SR 45	CHARLOTTE	438262-1-52-01

ROADWAY CROSS SECTIONS

SHEET NO.
169

THE OFFICIAL RECORD OF THIS SHEET IS THE ELECTRONIC FILE DIGITALLY SIGNED AND SEALED UNDER RULE 61G15-23.004, F.A.C.

Z:\Shared\Worksets\FDOT\43826215201\Roadway\RDXSRD01.dgn US57 - 213+00.00 [SHEET]
KimberlyGlass 9/25/2026 7:14:38 AM

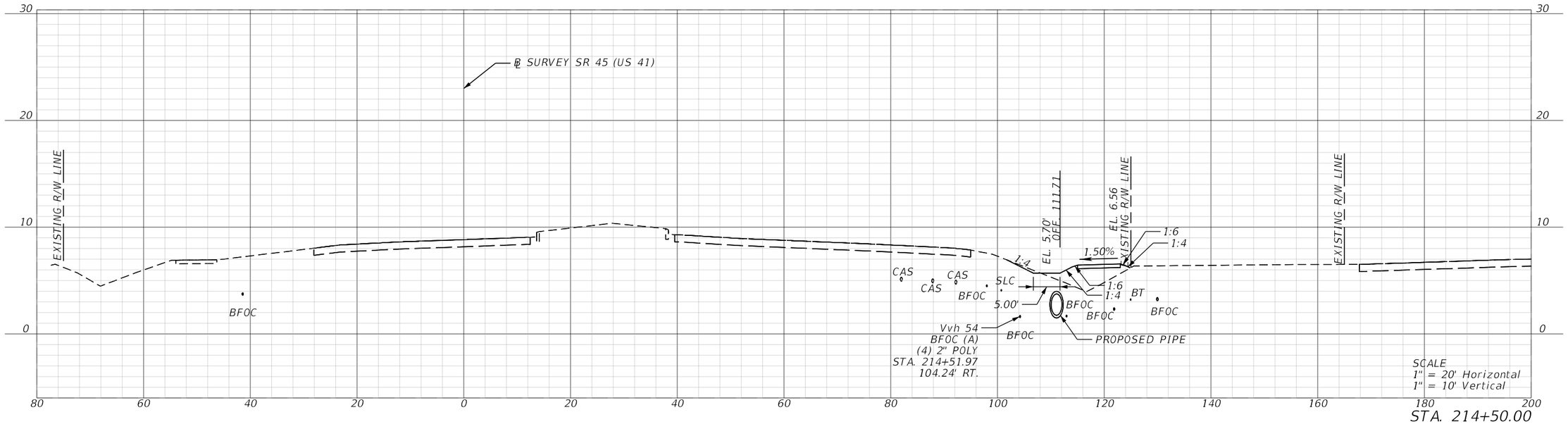

STA. 214+50.00

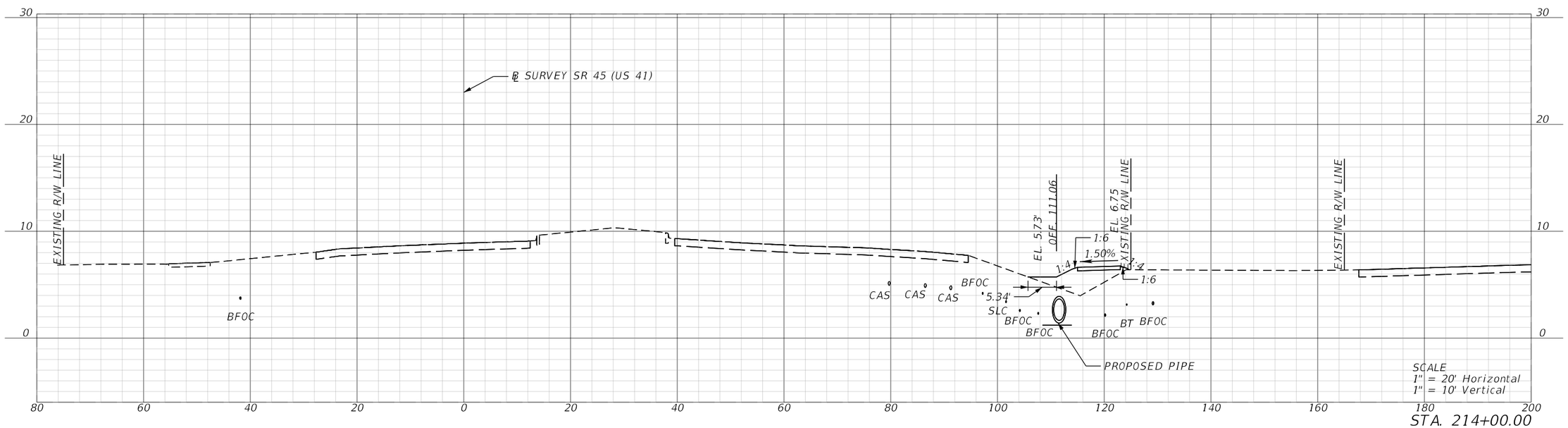

STA. 214+00.00

REVISIONS			
DATE	DESCRIPTION	DATE	DESCRIPTION

ENGINEER OF RECORD

MATTHEW ROBERT GIBBS, P.E.
LICENSE NUMBER: 64741
LANDIS, EVANS AND PARTNERS, INC.
300 SOUTH ORANGE AVENUE, SUITE 1125
ORLANDO, FL 32801-3372

STATE OF FLORIDA
DEPARTMENT OF TRANSPORTATION

ROAD NO.	COUNTY	FINANCIAL PROJECT ID
SR 45	CHARLOTTE	438262-1-52-01

ROADWAY CROSS SECTIONS

SHEET NO.
170

THE OFFICIAL RECORD OF THIS SHEET IS THE ELECTRONIC FILE DIGITALLY SIGNED AND SEALED UNDER RULE 61G15-23.004, F.A.C.

Z:\Shared\Worksets\FDOT\43826215201\Roadway\RDXSRD01B.dgn US57 - 214+00.00 [SHEET]
KimberlyGlass 9/25/2026 7:14:43 AM

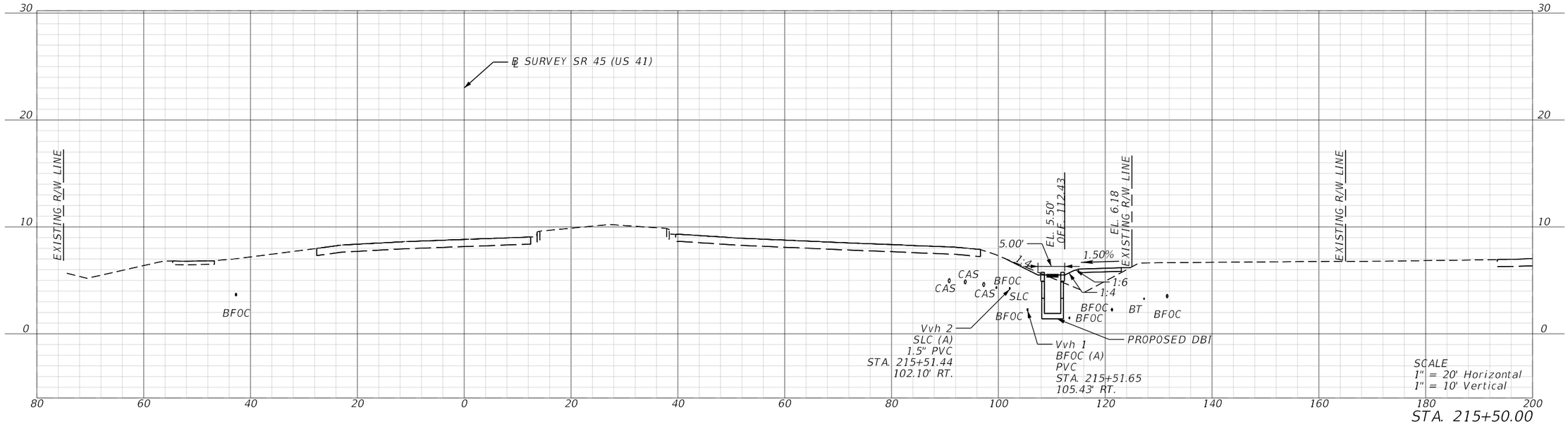

STA. 215+50.00

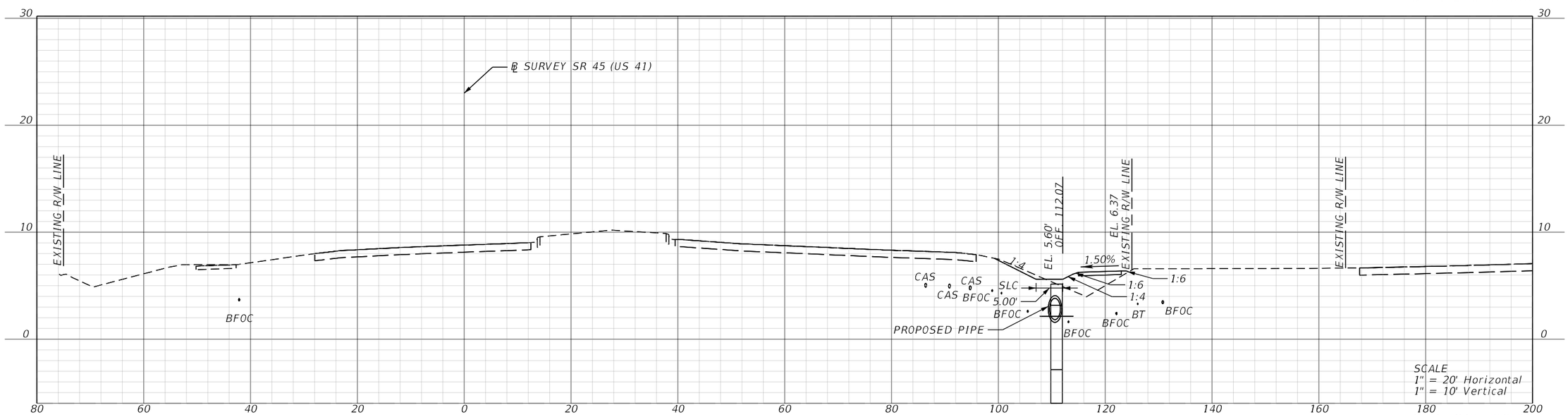

STA. 215+00.00

REVISIONS			
DATE	DESCRIPTION	DATE	DESCRIPTION

ENGINEER OF RECORD

MATTHEW ROBERT GIBBS, P.E.
LICENSE NUMBER: 64741
LANDIS, EVANS AND PARTNERS, INC.
300 SOUTH ORANGE AVENUE, SUITE 1125
ORLANDO, FL 32801-3372

STATE OF FLORIDA
DEPARTMENT OF TRANSPORTATION

ROAD NO.	COUNTY	FINANCIAL PROJECT ID
SR 45	CHARLOTTE	438262-1-52-01

ROADWAY CROSS SECTIONS

SHEET NO.
171

THE OFFICIAL RECORD OF THIS SHEET IS THE ELECTRONIC FILE DIGITALLY SIGNED AND SEALED UNDER RULE 61G15-23.004, F.A.C.

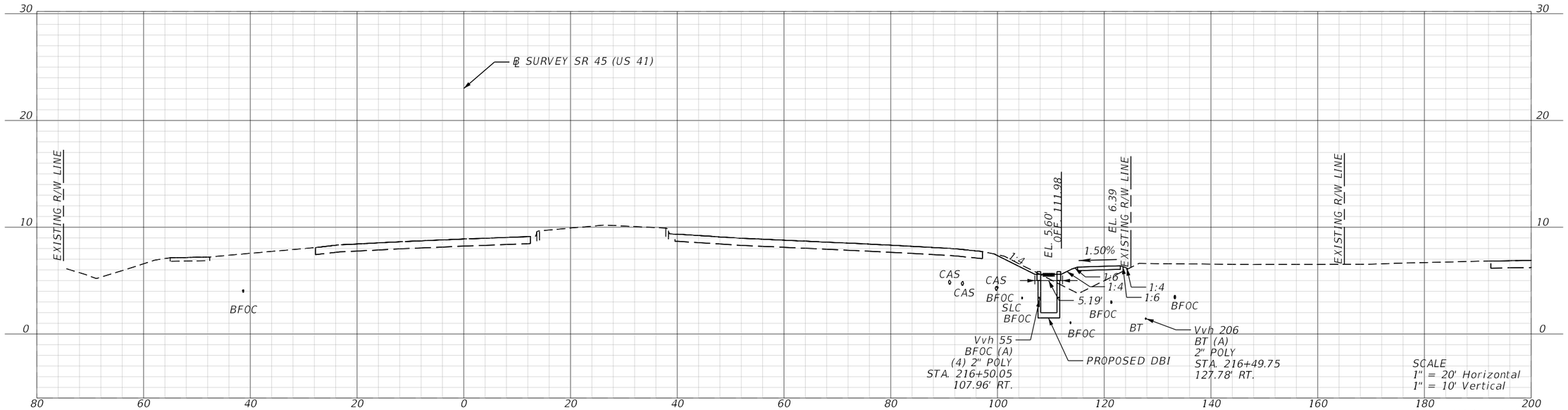

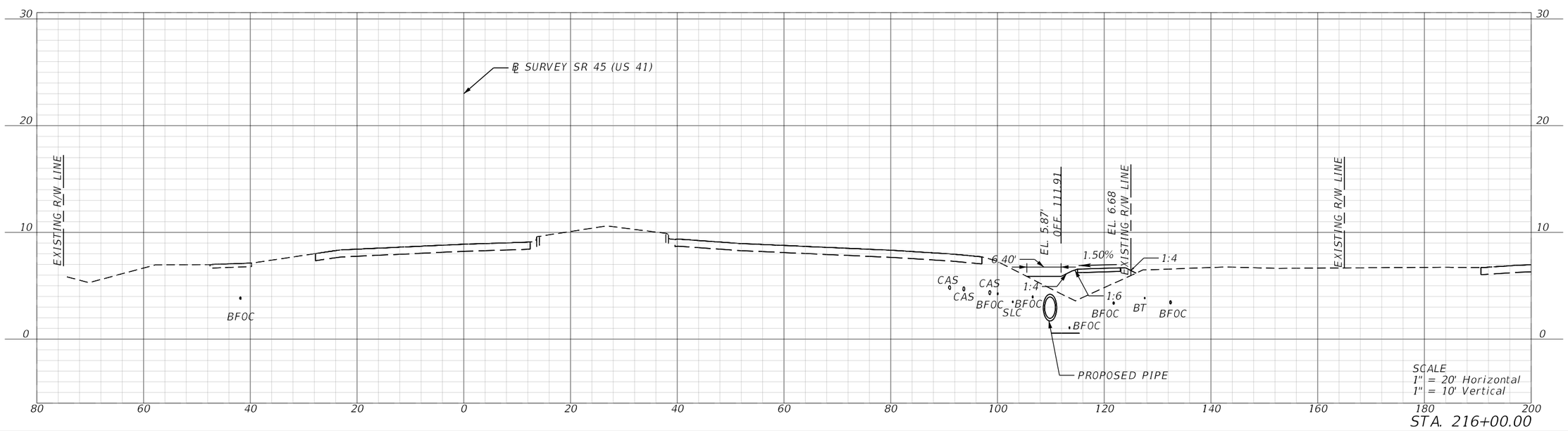

REVISIONS			
DATE	DESCRIPTION	DATE	DESCRIPTION

ENGINEER OF RECORD

MATTHEW ROBERT GIBBS, P.E.
LICENSE NUMBER: 64741
LANDIS, EVANS AND PARTNERS, INC.
300 SOUTH ORANGE AVENUE, SUITE 1125
ORLANDO, FL 32801-3372

STATE OF FLORIDA
DEPARTMENT OF TRANSPORTATION

ROAD NO.	COUNTY	FINANCIAL PROJECT ID
SR 45	CHARLOTTE	438262-1-52-01

ROADWAY CROSS SECTIONS

SHEET NO.
172

THE OFFICIAL RECORD OF THIS SHEET IS THE ELECTRONIC FILE DIGITALLY SIGNED AND SEALED UNDER RULE 61G15-23.004, F.A.C.

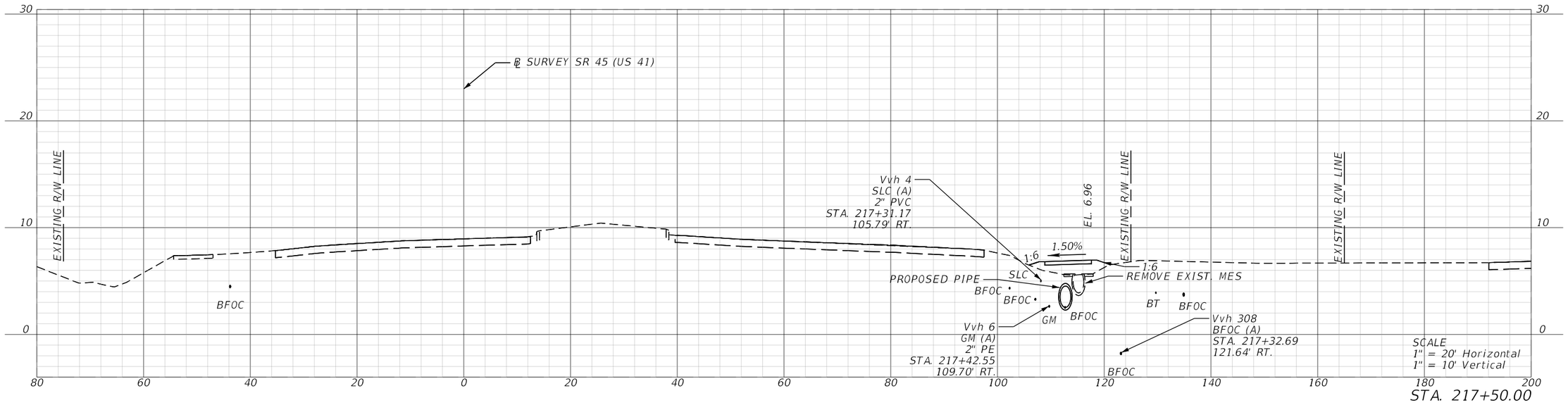

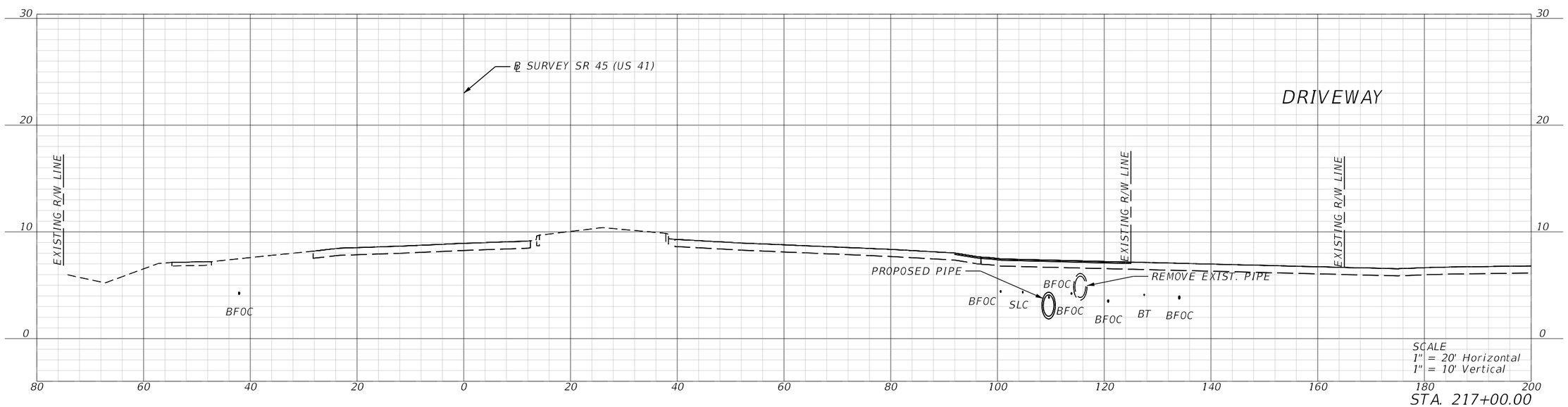

REVISIONS			
DATE	DESCRIPTION	DATE	DESCRIPTION

ENGINEER OF RECORD

MATTHEW ROBERT GIBBS, P.E.
LICENSE NUMBER: 64741
LANDIS, EVANS AND PARTNERS, INC.
300 SOUTH ORANGE AVENUE, SUITE 1125
ORLANDO, FL 32801-3372

STATE OF FLORIDA
DEPARTMENT OF TRANSPORTATION

ROAD NO.	COUNTY	FINANCIAL PROJECT ID
SR 45	CHARLOTTE	438262-1-52-01

ROADWAY CROSS SECTIONS

SHEET NO.
173

THE OFFICIAL RECORD OF THIS SHEET IS THE ELECTRONIC FILE DIGITALLY SIGNED AND SEALED UNDER RULE 61G15-23.004, F.A.C.

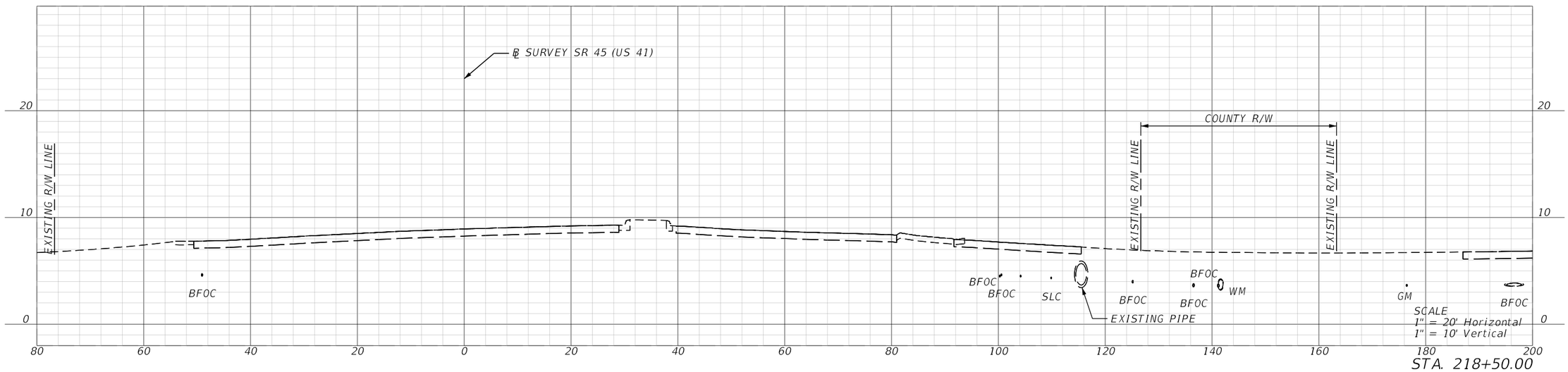

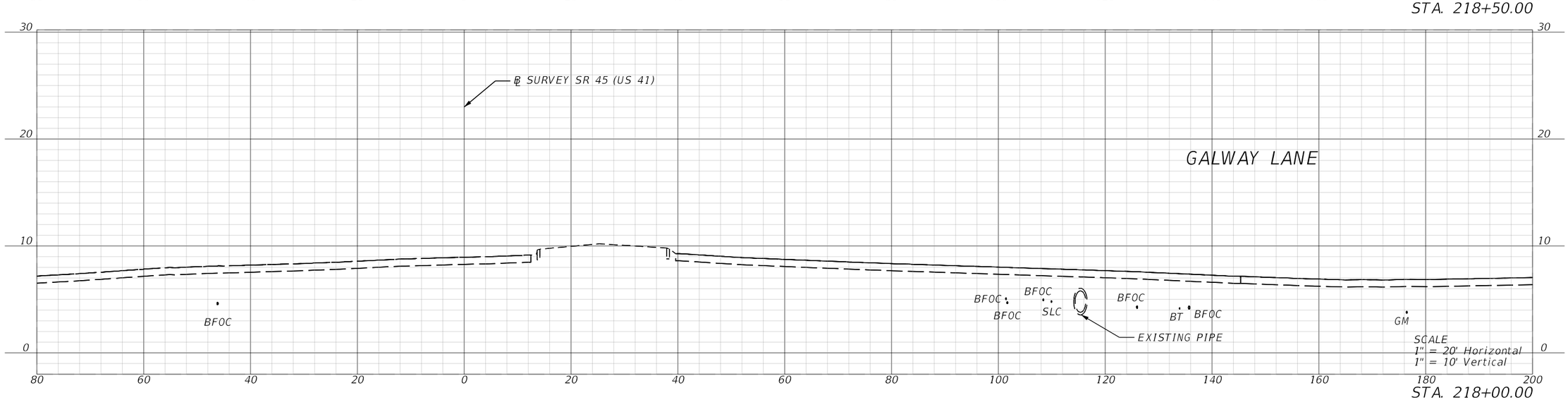

REVISIONS			
DATE	DESCRIPTION	DATE	DESCRIPTION

ENGINEER OF RECORD

MATTHEW ROBERT GIBBS, P.E.
LICENSE NUMBER: 64741
LANDIS, EVANS AND PARTNERS, INC.
300 SOUTH ORANGE AVENUE, SUITE 1125
ORLANDO, FL 32801-3372

STATE OF FLORIDA
DEPARTMENT OF TRANSPORTATION

ROAD NO.	COUNTY	FINANCIAL PROJECT ID
SR 45	CHARLOTTE	438262-1-52-01

ROADWAY CROSS SECTIONS

SHEET NO.
174

THE OFFICIAL RECORD OF THIS SHEET IS THE ELECTRONIC FILE DIGITALLY SIGNED AND SEALED UNDER RULE 61G15-23.004, F.A.C.

Z:\Shared\Worksets\FDOT\43826215201\Roadway\RDXSRD01Bgn\US57 - 218+00.00 [SHEET]
KimberlyGlass 9/25/2026 7:15:00 AM

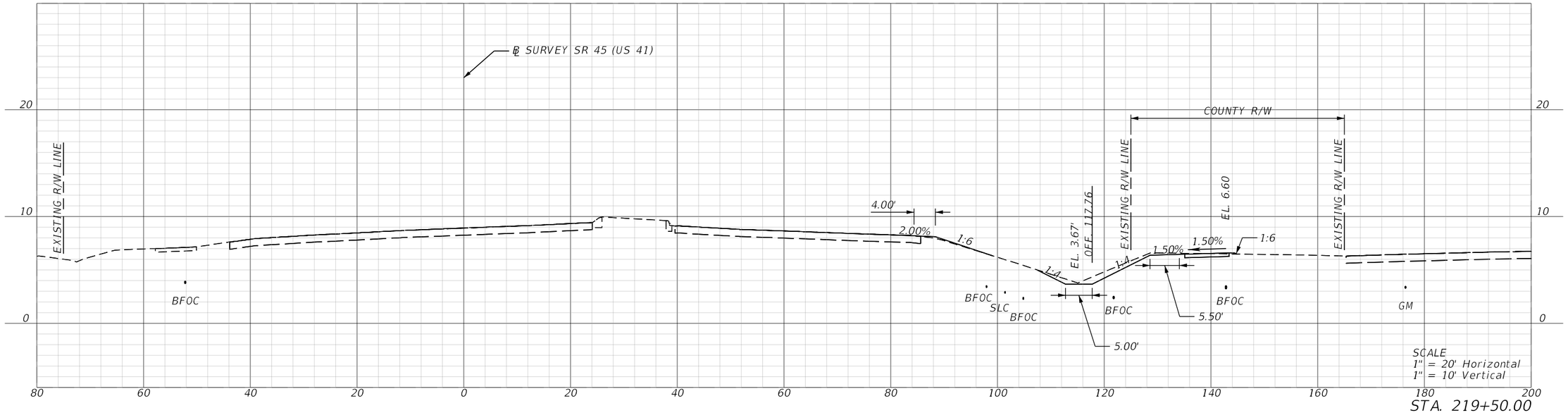

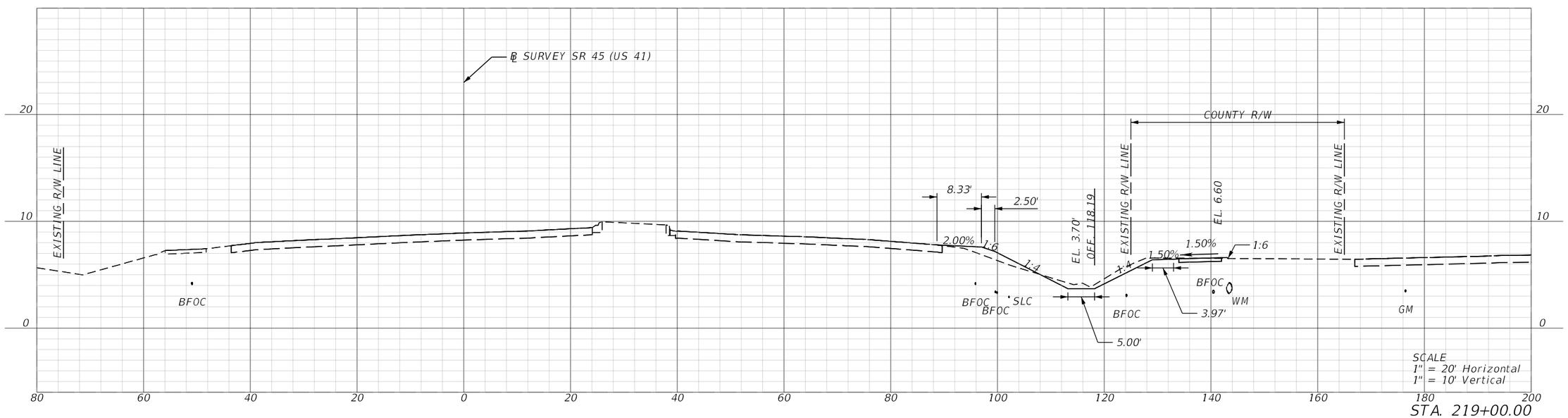

REVISIONS			
DATE	DESCRIPTION	DATE	DESCRIPTION

ENGINEER OF RECORD

MATTHEW ROBERT GIBBS, P.E.
LICENSE NUMBER: 64741
LANDIS, EVANS AND PARTNERS, INC.
300 SOUTH ORANGE AVENUE, SUITE 1125
ORLANDO, FL 32801-3372

STATE OF FLORIDA
DEPARTMENT OF TRANSPORTATION

ROAD NO.	COUNTY	FINANCIAL PROJECT ID
SR 45	CHARLOTTE	438262-1-52-01

ROADWAY CROSS SECTIONS

SHEET NO.
175

THE OFFICIAL RECORD OF THIS SHEET IS THE ELECTRONIC FILE DIGITALLY SIGNED AND SEALED UNDER RULE 61G15-23.004, F.A.C.

Z:\Shared\Worksets\FDOT\43826215201\Roadway\RDXSRD01BRUS57 - 219+00.00 [SHEET]
KimberlyGlass 9/25/2026 7:15:05 AM

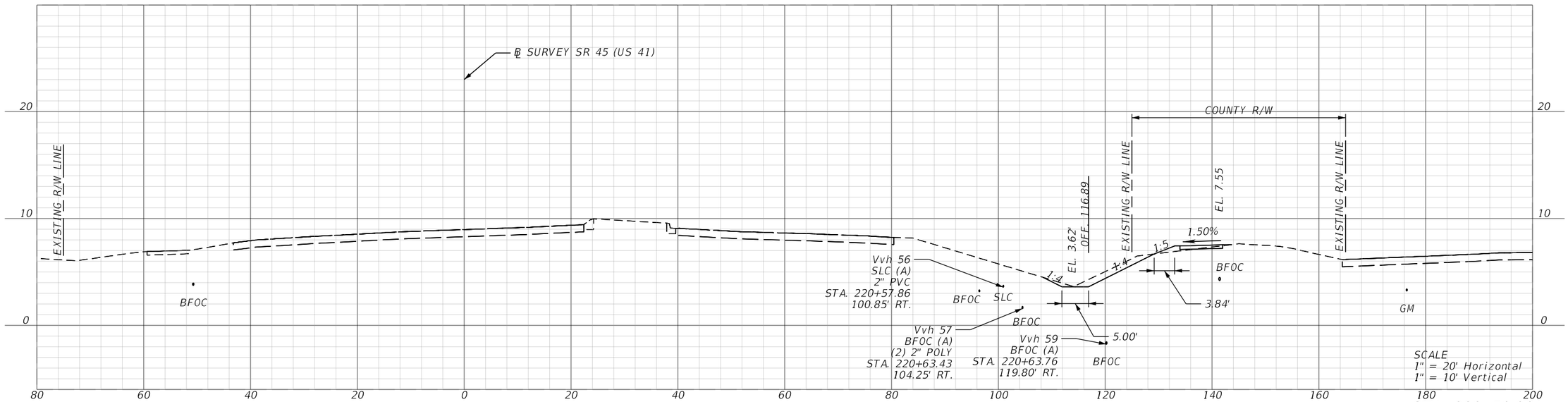

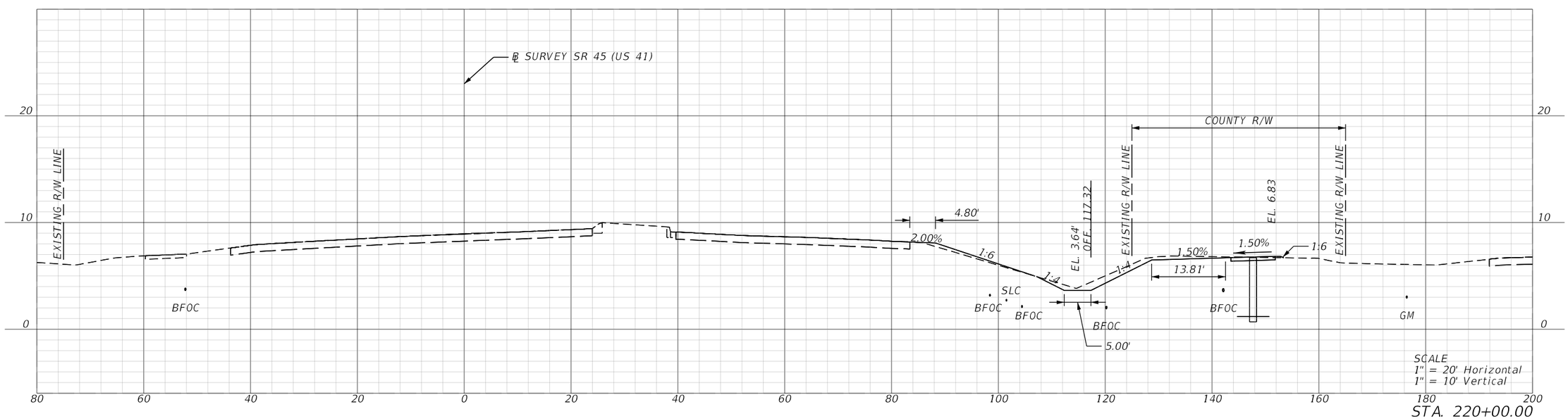

REVISIONS			
DATE	DESCRIPTION	DATE	DESCRIPTION

ENGINEER OF RECORD

MATTHEW ROBERT GIBBS, P.E.
LICENSE NUMBER: 64741
LANDIS, EVANS AND PARTNERS, INC.
300 SOUTH ORANGE AVENUE, SUITE 1125
ORLANDO, FL 32801-3372

STATE OF FLORIDA
DEPARTMENT OF TRANSPORTATION

ROAD NO.	COUNTY	FINANCIAL PROJECT ID
SR 45	CHARLOTTE	438262-1-52-01

ROADWAY CROSS SECTIONS

SHEET NO. 176

THE OFFICIAL RECORD OF THIS SHEET IS THE ELECTRONIC FILE DIGITALLY SIGNED AND SEALED UNDER RULE 61G15-23.004, F.A.C.

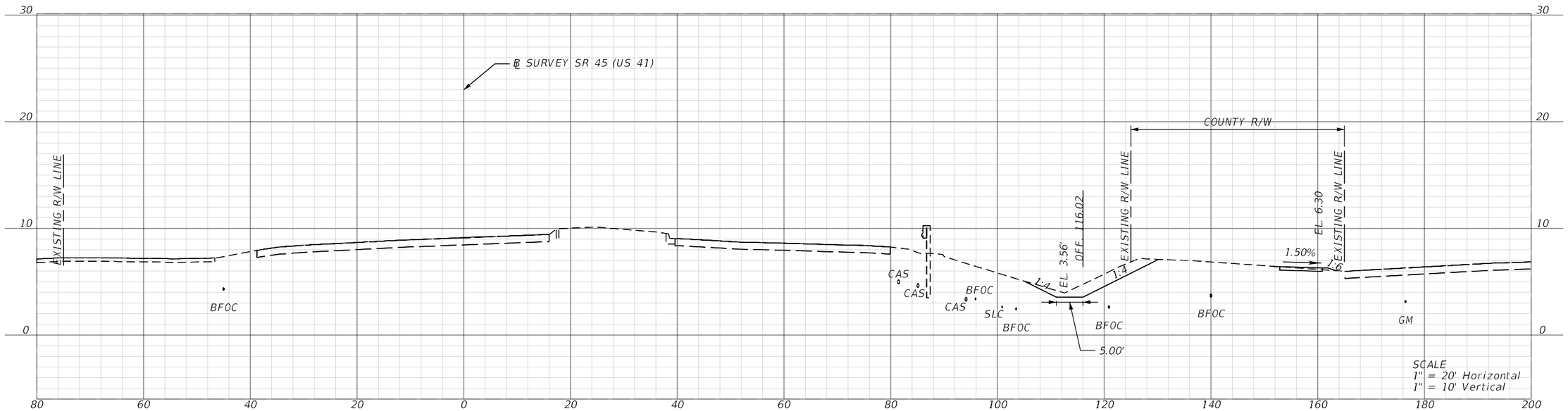

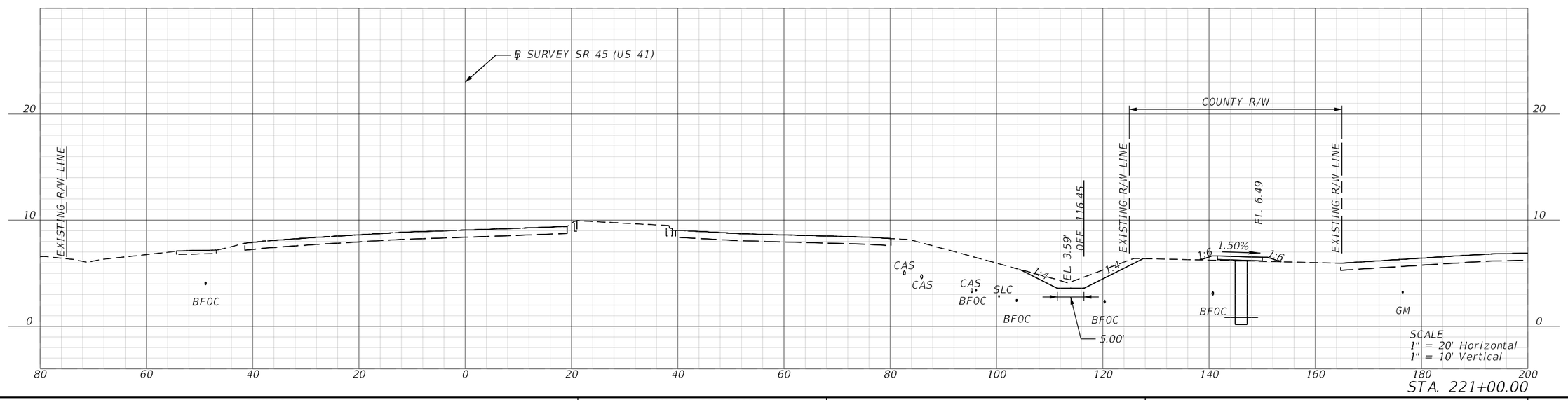

REVISIONS			
DATE	DESCRIPTION	DATE	DESCRIPTION

ENGINEER OF RECORD

MATTHEW ROBERT GIBBS, P.E.
LICENSE NUMBER: 64741
LANDIS, EVANS AND PARTNERS, INC.
300 SOUTH ORANGE AVENUE, SUITE 1125
ORLANDO, FL 32801-3372

STATE OF FLORIDA
DEPARTMENT OF TRANSPORTATION

ROAD NO.	COUNTY	FINANCIAL PROJECT ID
SR 45	CHARLOTTE	438262-1-52-01

ROADWAY CROSS SECTIONS

SHEET NO.
177

THE OFFICIAL RECORD OF THIS SHEET IS THE ELECTRONIC FILE DIGITALLY SIGNED AND SEALED UNDER RULE 61G15-23.004, F.A.C.

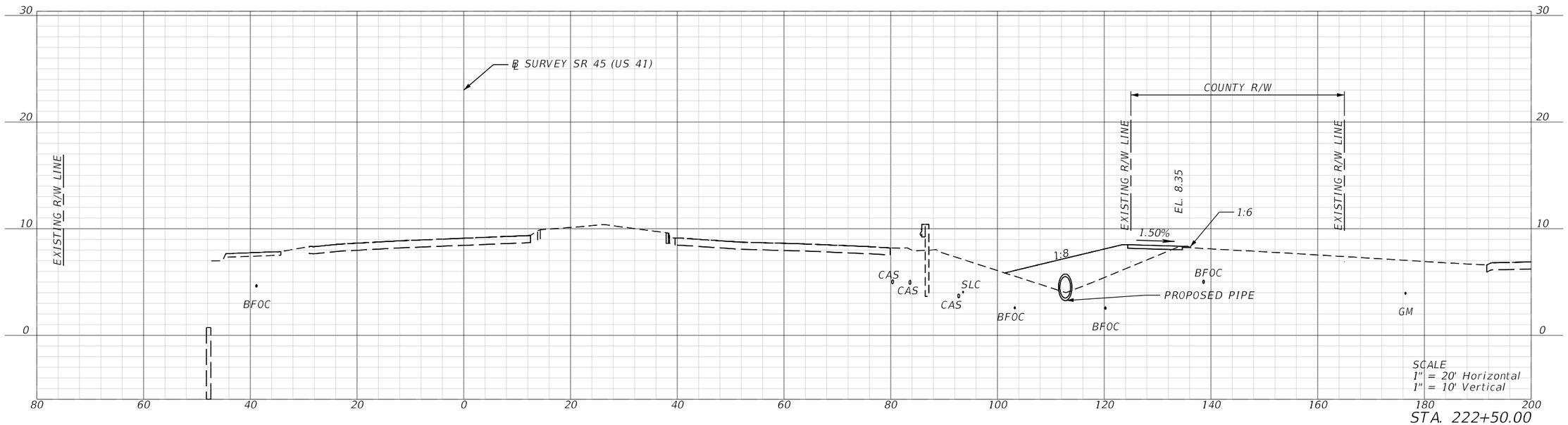

STA. 222+50.00

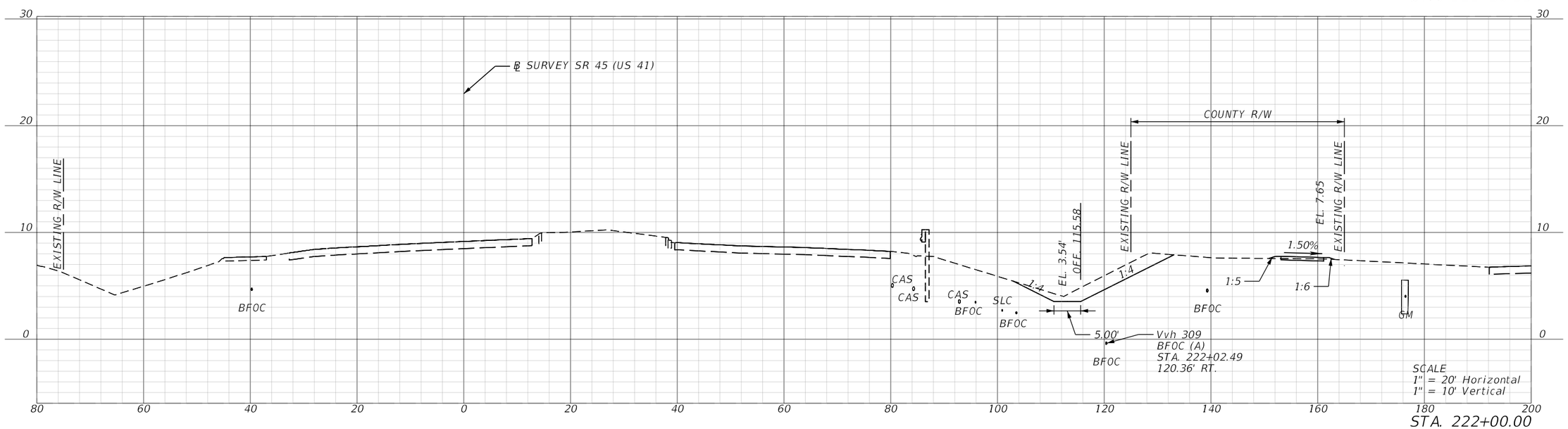

STA. 222+00.00

REVISIONS			
DATE	DESCRIPTION	DATE	DESCRIPTION

ENGINEER OF RECORD

MATTHEW ROBERT GIBBS, P.E.
LICENSE NUMBER: 64741
LANDIS, EVANS AND PARTNERS, INC.
300 SOUTH ORANGE AVENUE, SUITE 1125
ORLANDO, FL 32801-3372

STATE OF FLORIDA
DEPARTMENT OF TRANSPORTATION

ROAD NO.	COUNTY	FINANCIAL PROJECT ID
SR 45	CHARLOTTE	438262-1-52-01

ROADWAY CROSS SECTIONS

SHEET NO. 178

THE OFFICIAL RECORD OF THIS SHEET IS THE ELECTRONIC FILE DIGITALLY SIGNED AND SEALED UNDER RULE 61G15-23.004, F.A.C.

Z:\Shared\Worksets\FDOT\43826215201\Roadway\RDXSRD01.dgn US57 - 222+00.00 [SHEET]
KimberlyGlass 9/25/2026 7:15:18 AM

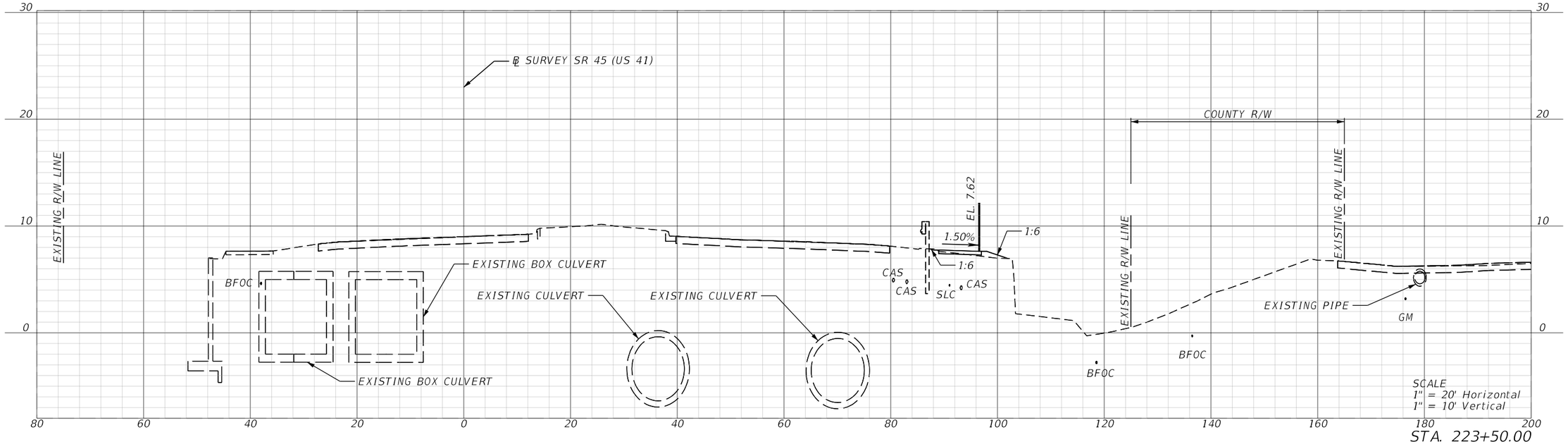

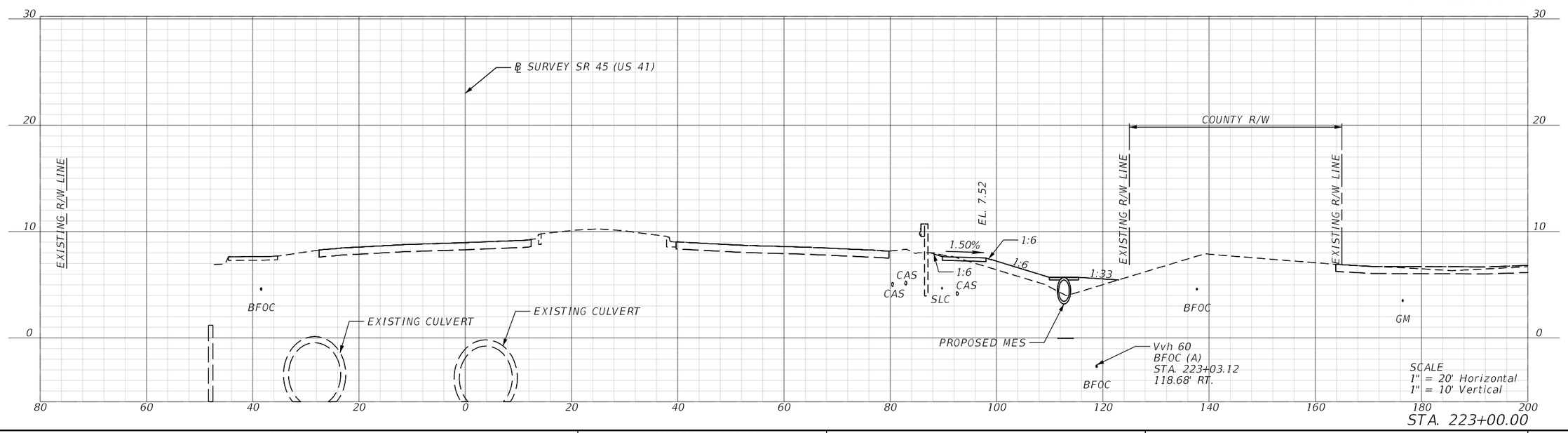

REVISIONS			
DATE	DESCRIPTION	DATE	DESCRIPTION

ENGINEER OF RECORD

MATTHEW ROBERT GIBBS, P.E.
LICENSE NUMBER: 64741
LANDIS, EVANS AND PARTNERS, INC.
300 SOUTH ORANGE AVENUE, SUITE 1125
ORLANDO, FL 32801-3372

STATE OF FLORIDA
DEPARTMENT OF TRANSPORTATION

ROAD NO.	COUNTY	FINANCIAL PROJECT ID
SR 45	CHARLOTTE	438262-1-52-01

ROADWAY CROSS SECTIONS

SHEET NO.
179

THE OFFICIAL RECORD OF THIS SHEET IS THE ELECTRONIC FILE DIGITALLY SIGNED AND SEALED UNDER RULE 61G15-23.004, F.A.C.

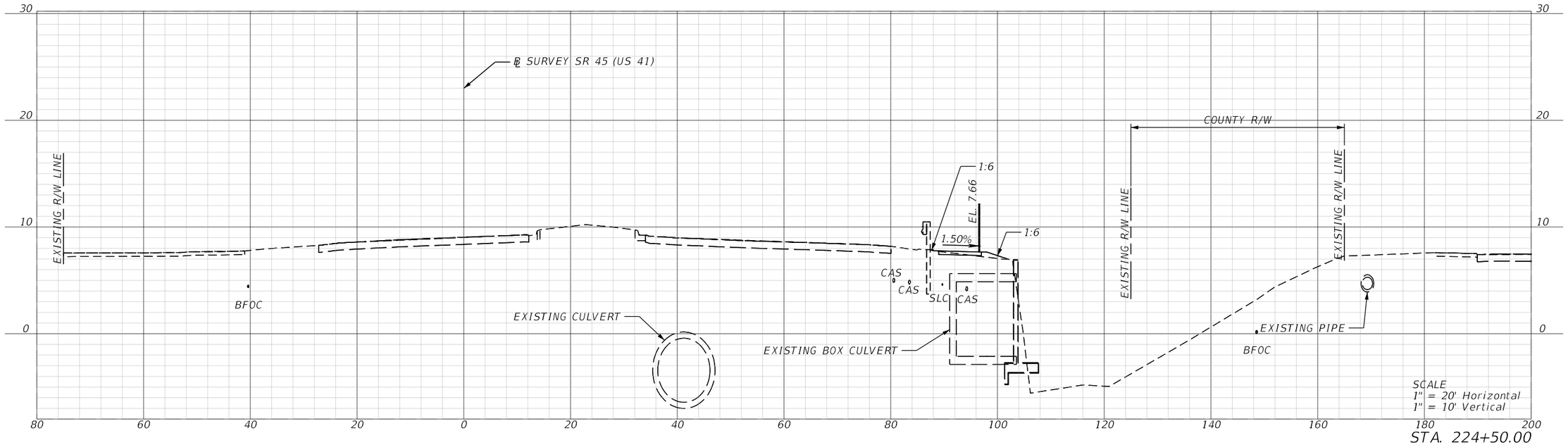

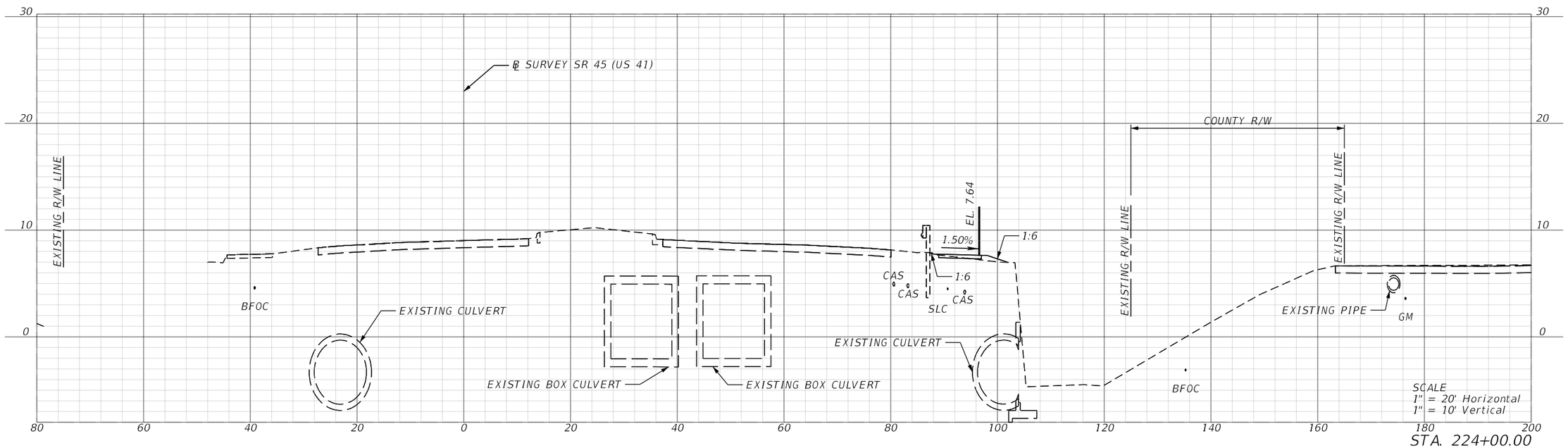

REVISIONS			
DATE	DESCRIPTION	DATE	DESCRIPTION

ENGINEER OF RECORD

MATTHEW ROBERT GIBBS, P.E.
LICENSE NUMBER: 64741
LANDIS, EVANS AND PARTNERS, INC.
300 SOUTH ORANGE AVENUE, SUITE 1125
ORLANDO, FL 32801-3372

STATE OF FLORIDA
DEPARTMENT OF TRANSPORTATION

ROAD NO.	COUNTY	FINANCIAL PROJECT ID
SR 45	CHARLOTTE	438262-1-52-01

ROADWAY CROSS SECTIONS

SHEET NO.
180

THE OFFICIAL RECORD OF THIS SHEET IS THE ELECTRONIC FILE DIGITALLY SIGNED AND SEALED UNDER RULE 61G15-23.004, F.A.C.

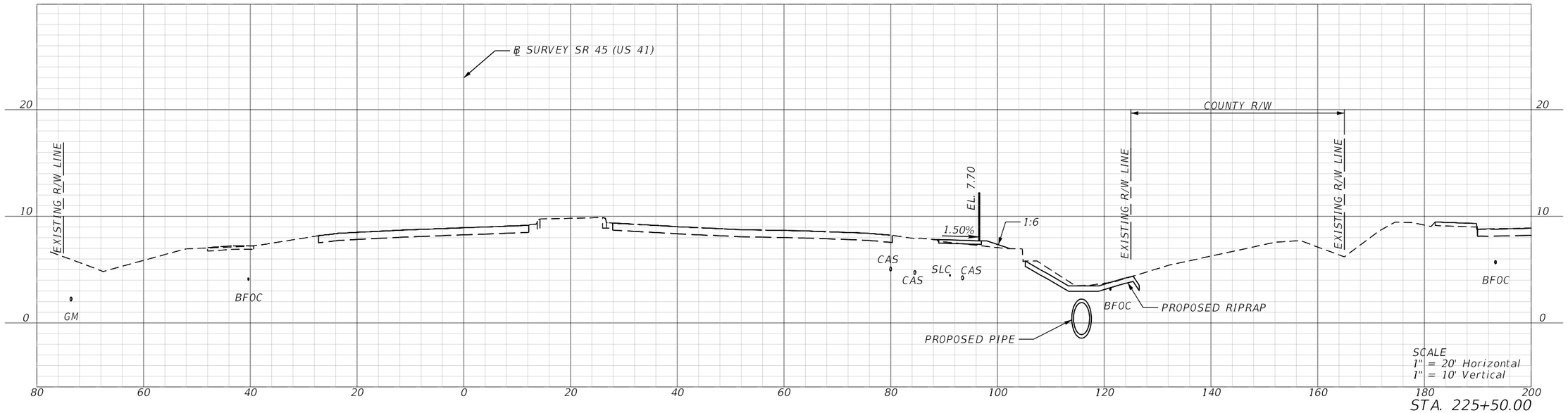

STA. 225+50.00

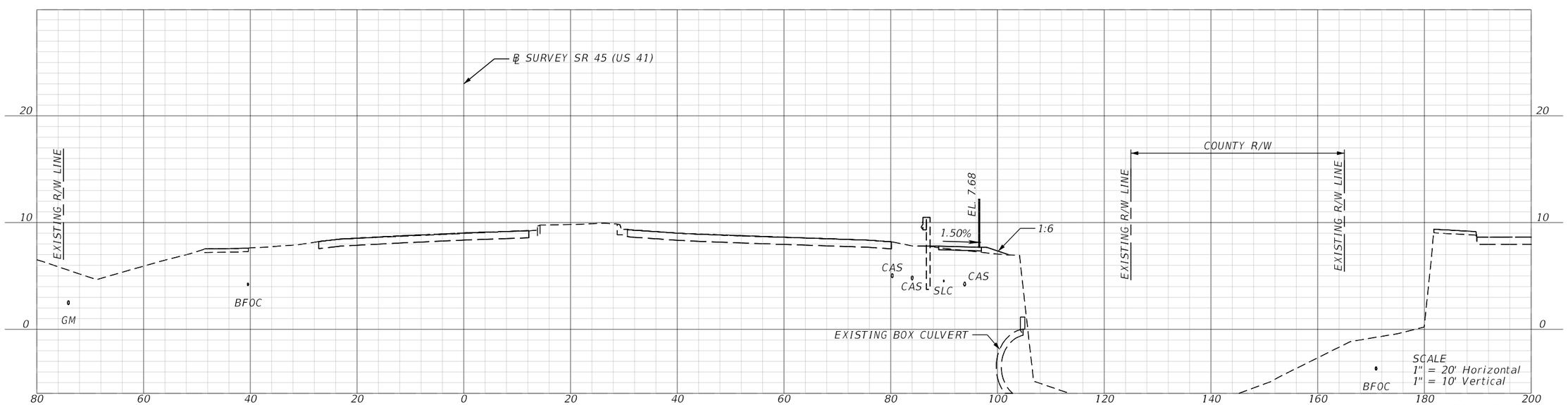

STA. 225+00.00

REVISIONS			
DATE	DESCRIPTION	DATE	DESCRIPTION

ENGINEER OF RECORD

MATTHEW ROBERT GIBBS, P.E.
LICENSE NUMBER: 64741
LANDIS, EVANS AND PARTNERS, INC.
300 SOUTH ORANGE AVENUE, SUITE 1125
ORLANDO, FL 32801-3372

STATE OF FLORIDA
DEPARTMENT OF TRANSPORTATION

ROAD NO.	COUNTY	FINANCIAL PROJECT ID
SR 45	CHARLOTTE	438262-1-52-01

ROADWAY CROSS SECTIONS

SHEET NO.
181

THE OFFICIAL RECORD OF THIS SHEET IS THE ELECTRONIC FILE DIGITALLY SIGNED AND SEALED UNDER RULE 61G15-23.004, F.A.C.

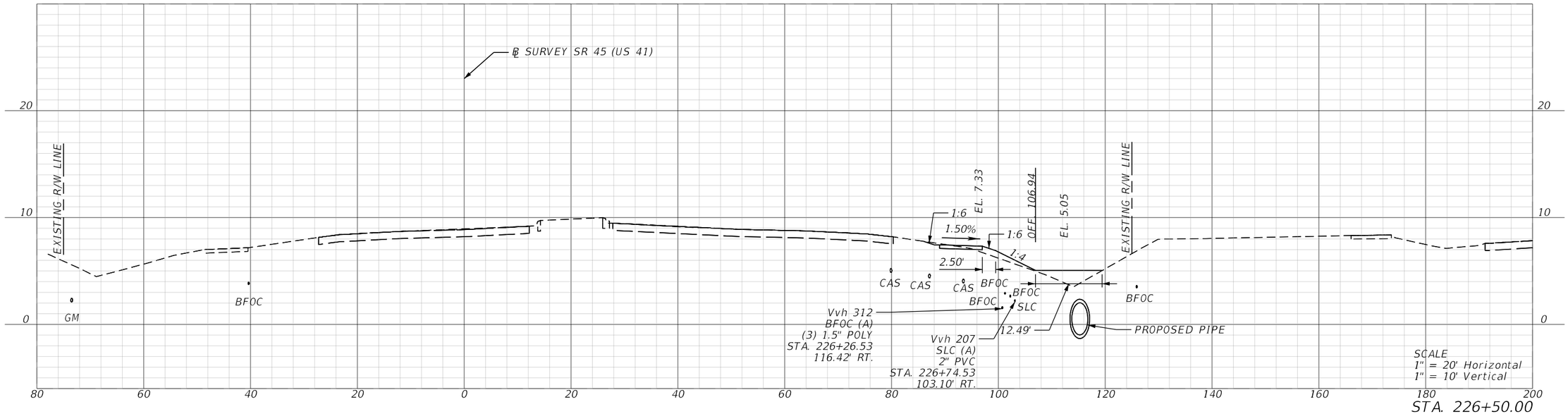

STA. 226+50.00

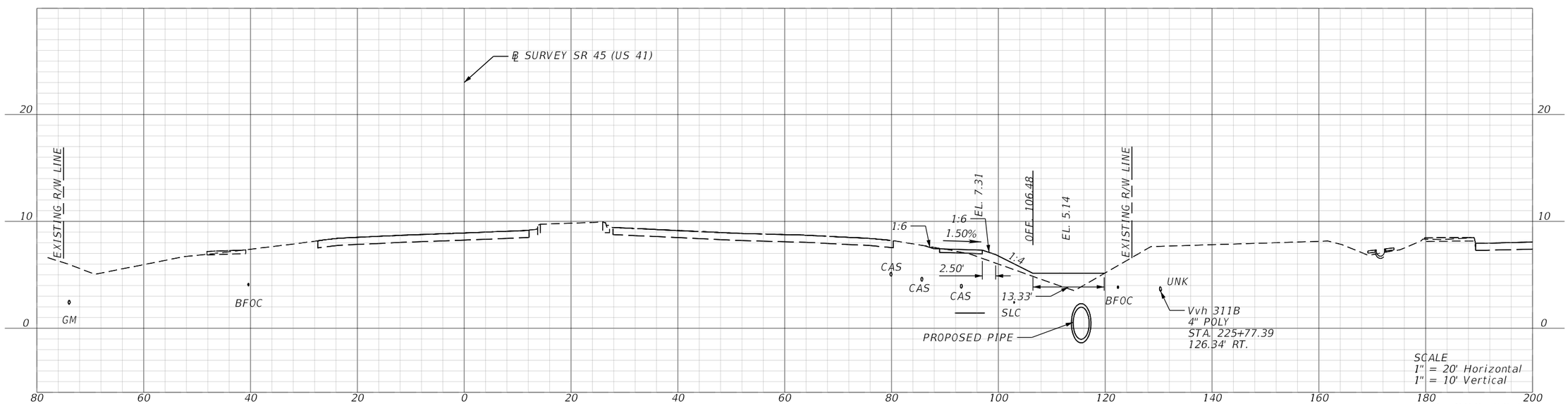

STA. 226+00.00

REVISIONS			
DATE	DESCRIPTION	DATE	DESCRIPTION

ENGINEER OF RECORD

MATTHEW ROBERT GIBBS, P.E.
LICENSE NUMBER: 64741
LANDIS, EVANS AND PARTNERS, INC.
300 SOUTH ORANGE AVENUE, SUITE 1125
ORLANDO, FL 32801-3372

STATE OF FLORIDA
DEPARTMENT OF TRANSPORTATION

ROAD NO.	COUNTY	FINANCIAL PROJECT ID
SR 45	CHARLOTTE	438262-1-52-01

ROADWAY CROSS SECTIONS

SHEET NO.
182

THE OFFICIAL RECORD OF THIS SHEET IS THE ELECTRONIC FILE DIGITALLY SIGNED AND SEALED UNDER RULE 61G15-23.004, F.A.C.

Z:\Shared\Worksets\FDOT\43826215201\Roadway\RDXSRD01Rev.dgn US57 - 226+00.00 [SHEET]
KimberlyGlass 9/25/2026 7:15:37 AM

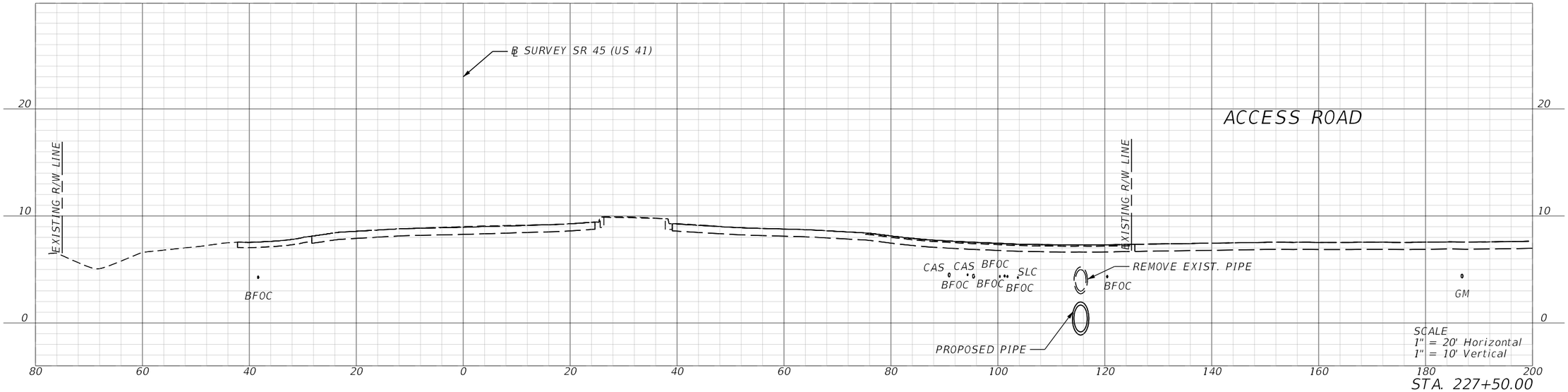

STA. 227+50.00

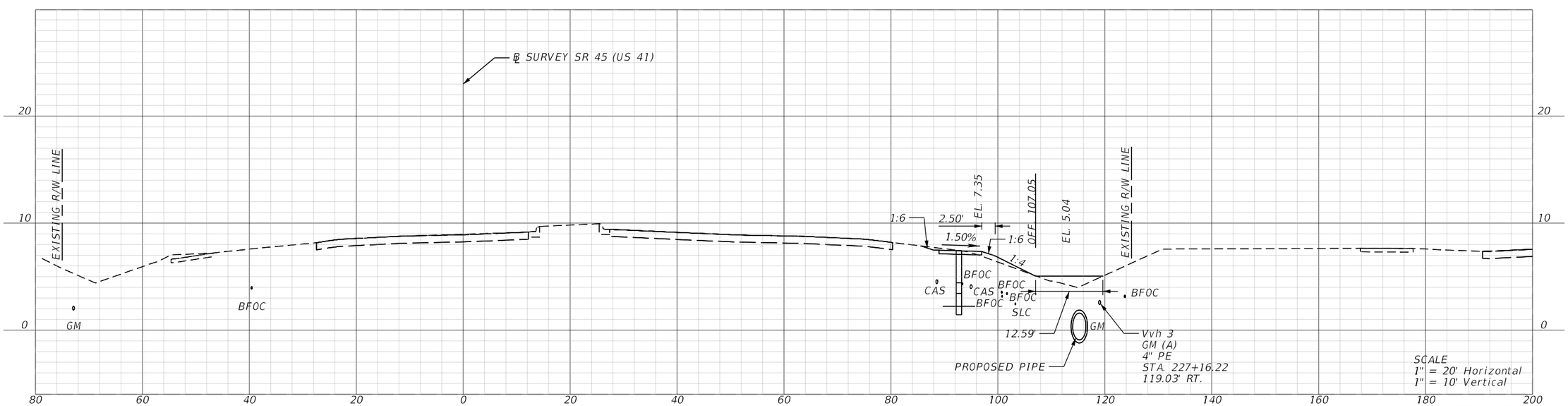

STA. 227+00.00

REVISIONS			
DATE	DESCRIPTION	DATE	DESCRIPTION

ENGINEER OF RECORD

MATTHEW ROBERT GIBBS, P.E.
LICENSE NUMBER: 64741
LANDIS, EVANS AND PARTNERS, INC.
300 SOUTH ORANGE AVENUE, SUITE 1125
ORLANDO, FL 32801-3372

STATE OF FLORIDA
DEPARTMENT OF TRANSPORTATION

ROAD NO.	COUNTY	FINANCIAL PROJECT ID
SR 45	CHARLOTTE	438262-1-52-01

ROADWAY CROSS SECTIONS

SHEET NO.
183

THE OFFICIAL RECORD OF THIS SHEET IS THE ELECTRONIC FILE DIGITALLY SIGNED AND SEALED UNDER RULE 61G15-23.004, F.A.C.

Z:\Shared\Worksets\FDOT\43826215201\Roadway\RDXSRD01Rev.dgn US57 - 227+00.00 [SHEET]
KimberlyGlass 9/25/2026 7:15:42 AM

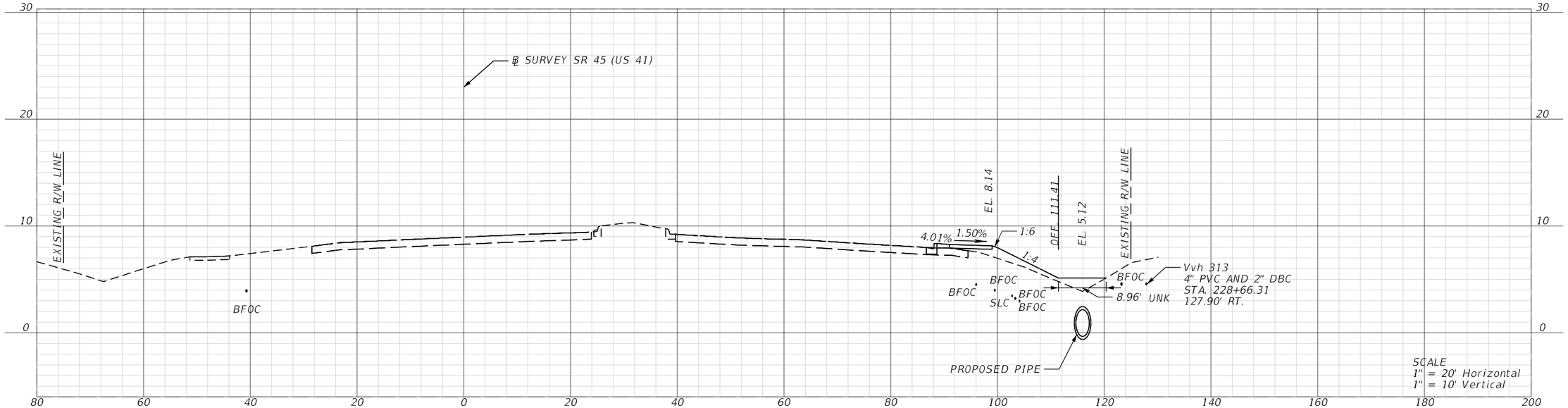

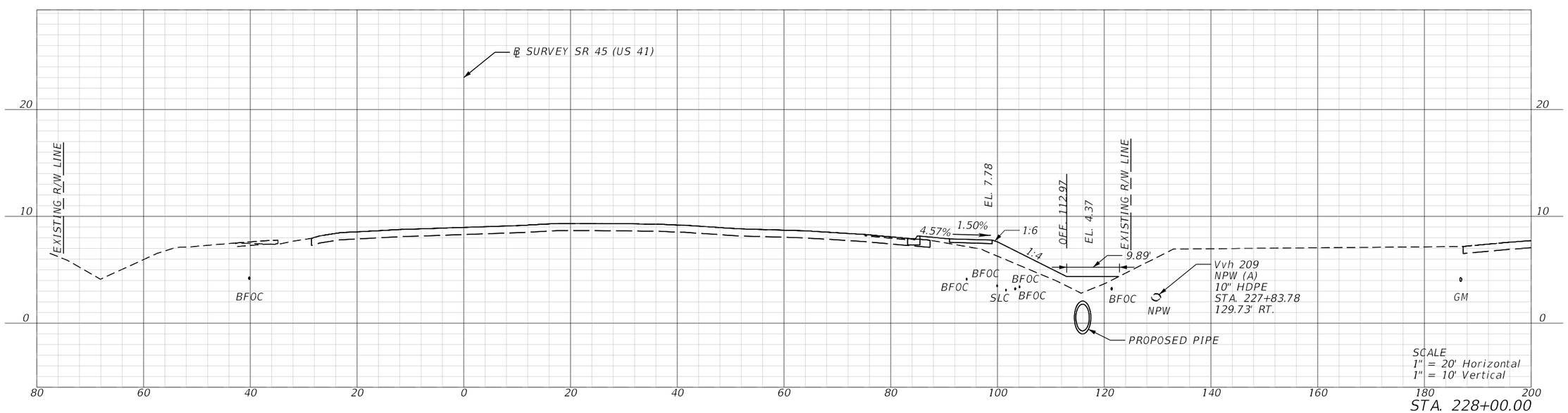

REVISIONS			
DATE	DESCRIPTION	DATE	DESCRIPTION

ENGINEER OF RECORD

MATTHEW ROBERT GIBBS, P.E.
LICENSE NUMBER: 64741
LANDIS, EVANS AND PARTNERS, INC.
300 SOUTH ORANGE AVENUE, SUITE 1125
ORLANDO, FL 32801-3372

STATE OF FLORIDA
DEPARTMENT OF TRANSPORTATION

ROAD NO.	COUNTY	FINANCIAL PROJECT ID
SR 45	CHARLOTTE	438262-1-52-01

ROADWAY CROSS SECTIONS

SHEET NO. 184

THE OFFICIAL RECORD OF THIS SHEET IS THE ELECTRONIC FILE DIGITALLY SIGNED AND SEALED UNDER RULE 61G15-23.004, F.A.C.

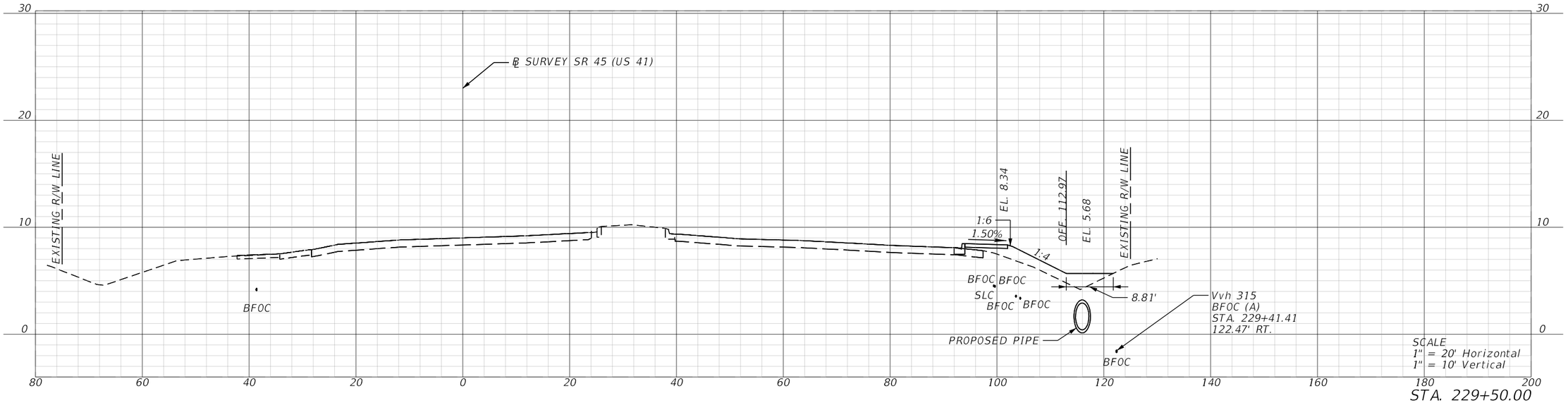

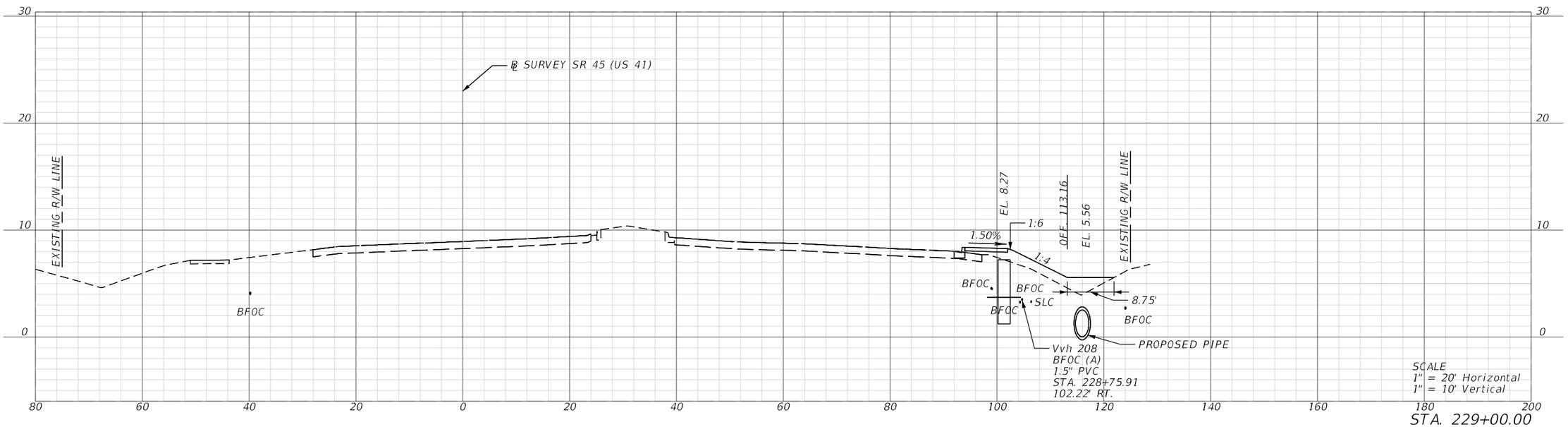

REVISIONS			
DATE	DESCRIPTION	DATE	DESCRIPTION

ENGINEER OF RECORD

MATTHEW ROBERT GIBBS, P.E.
LICENSE NUMBER: 64741
LANDIS, EVANS AND PARTNERS, INC.
300 SOUTH ORANGE AVENUE, SUITE 1125
ORLANDO, FL 32801-3372

STATE OF FLORIDA
DEPARTMENT OF TRANSPORTATION

ROAD NO.	COUNTY	FINANCIAL PROJECT ID
SR 45	CHARLOTTE	438262-1-52-01

ROADWAY CROSS SECTIONS

SHEET NO.
185

THE OFFICIAL RECORD OF THIS SHEET IS THE ELECTRONIC FILE DIGITALLY SIGNED AND SEALED UNDER RULE 61G15-23.004, F.A.C.

Z:\Shared\Worksets\FDOT\43826215201\Roadway\RDXSRD01B.dgn US57 - 229+00.00 [SHEET]
KimberlyGlass 9/25/2026 7:15:51 AM

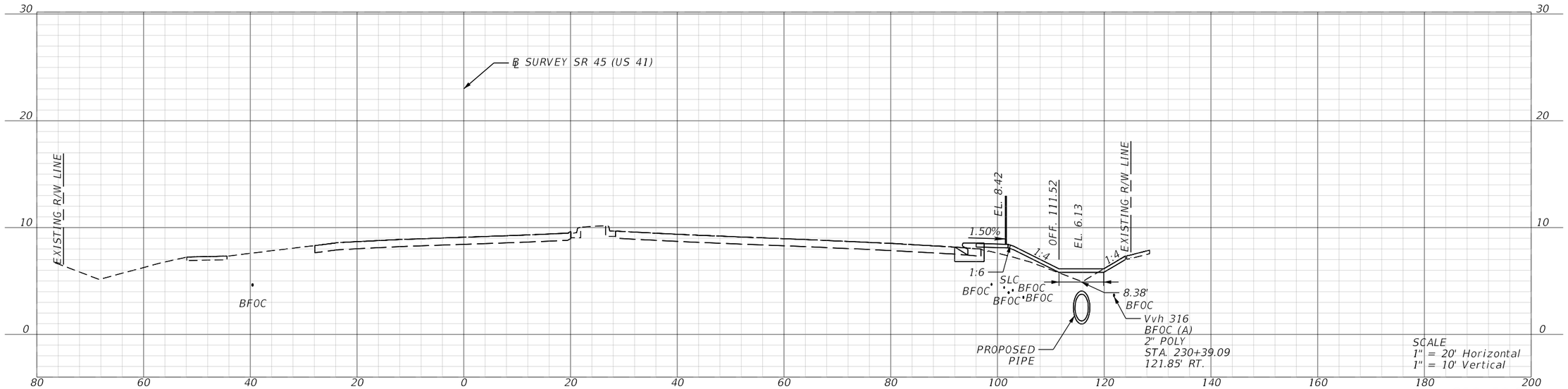

STA. 230+50.00

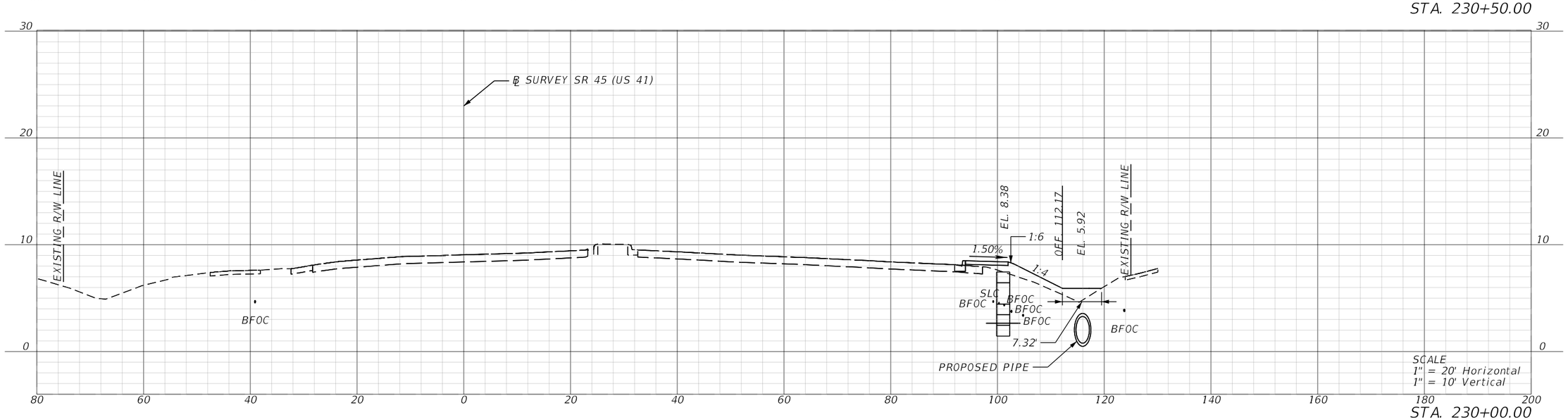

STA. 230+00.00

REVISIONS			
DATE	DESCRIPTION	DATE	DESCRIPTION

ENGINEER OF RECORD

MATTHEW ROBERT GIBBS, P.E.
LICENSE NUMBER: 64741
LANDIS, EVANS AND PARTNERS, INC.
300 SOUTH ORANGE AVENUE, SUITE 1125
ORLANDO, FL 32801-3372

STATE OF FLORIDA
DEPARTMENT OF TRANSPORTATION

ROAD NO.	COUNTY	FINANCIAL PROJECT ID
SR 45	CHARLOTTE	438262-1-52-01

ROADWAY CROSS SECTIONS

SHEET NO.
186

THE OFFICIAL RECORD OF THIS SHEET IS THE ELECTRONIC FILE DIGITALLY SIGNED AND SEALED UNDER RULE 61G15-23.004, F.A.C.

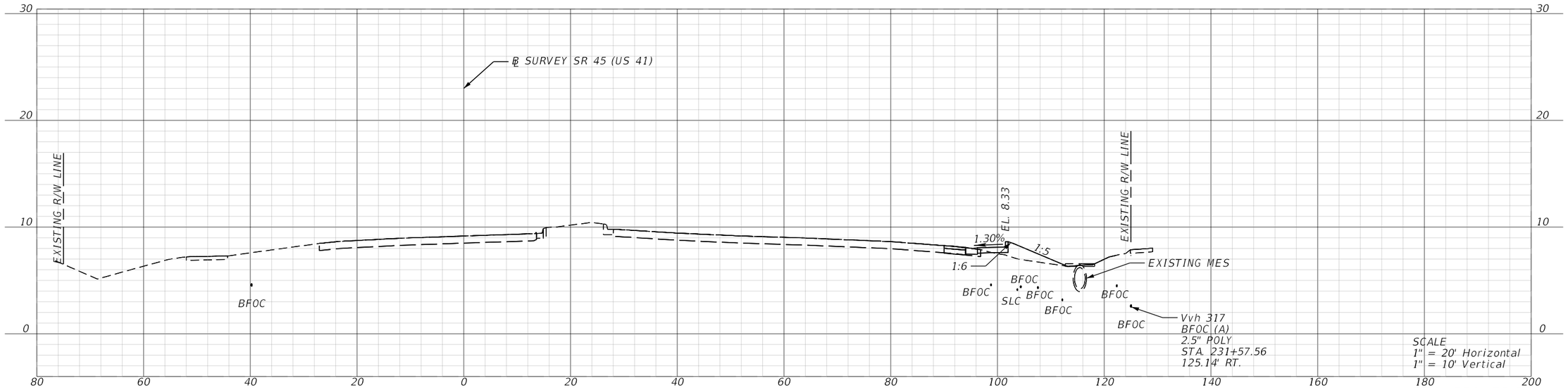

STA. 231+50.00

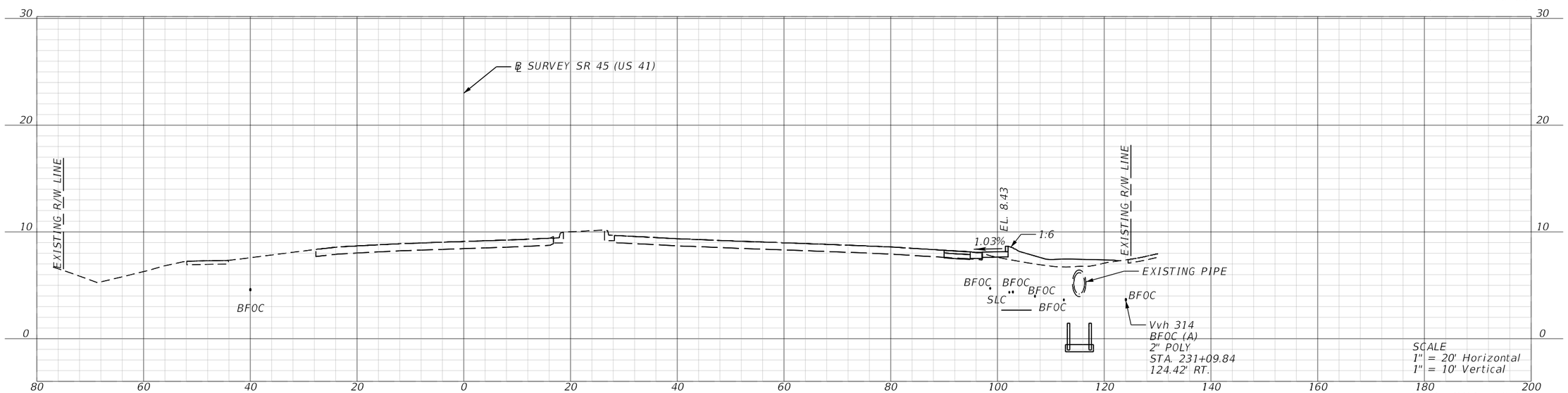

STA. 231+00.00

REVISIONS			
DATE	DESCRIPTION	DATE	DESCRIPTION

ENGINEER OF RECORD

MATTHEW ROBERT GIBBS, P.E.
LICENSE NUMBER: 64741
LANDIS, EVANS AND PARTNERS, INC.
300 SOUTH ORANGE AVENUE, SUITE 1125
ORLANDO, FL 32801-3372

STATE OF FLORIDA
DEPARTMENT OF TRANSPORTATION

ROAD NO.	COUNTY	FINANCIAL PROJECT ID
SR 45	CHARLOTTE	438262-1-52-01

ROADWAY CROSS SECTIONS

SHEET NO.
187

THE OFFICIAL RECORD OF THIS SHEET IS THE ELECTRONIC FILE DIGITALLY SIGNED AND SEALED UNDER RULE 61G15-23.004, F.A.C.

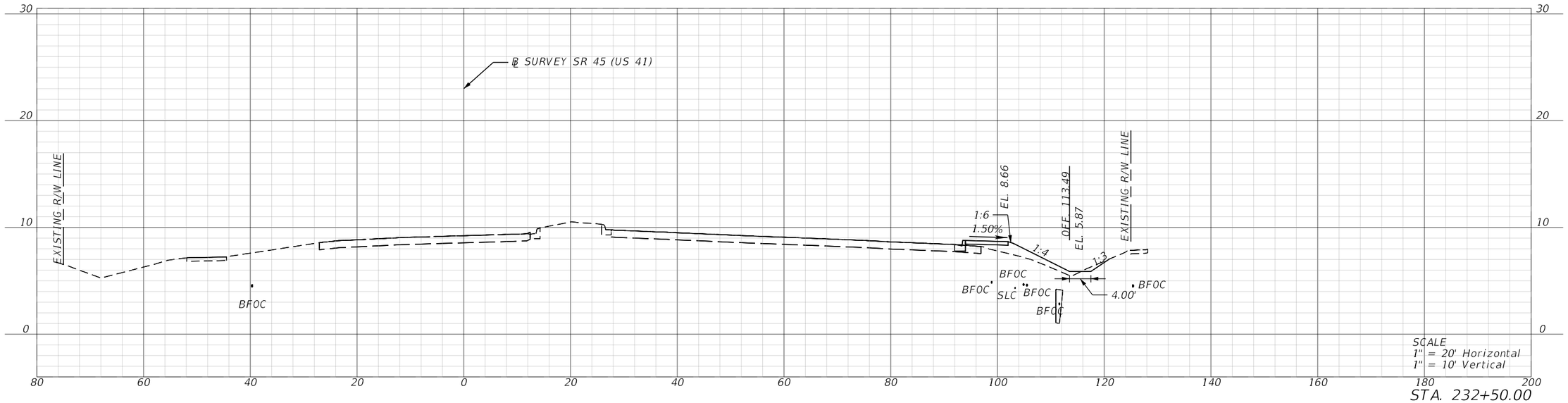

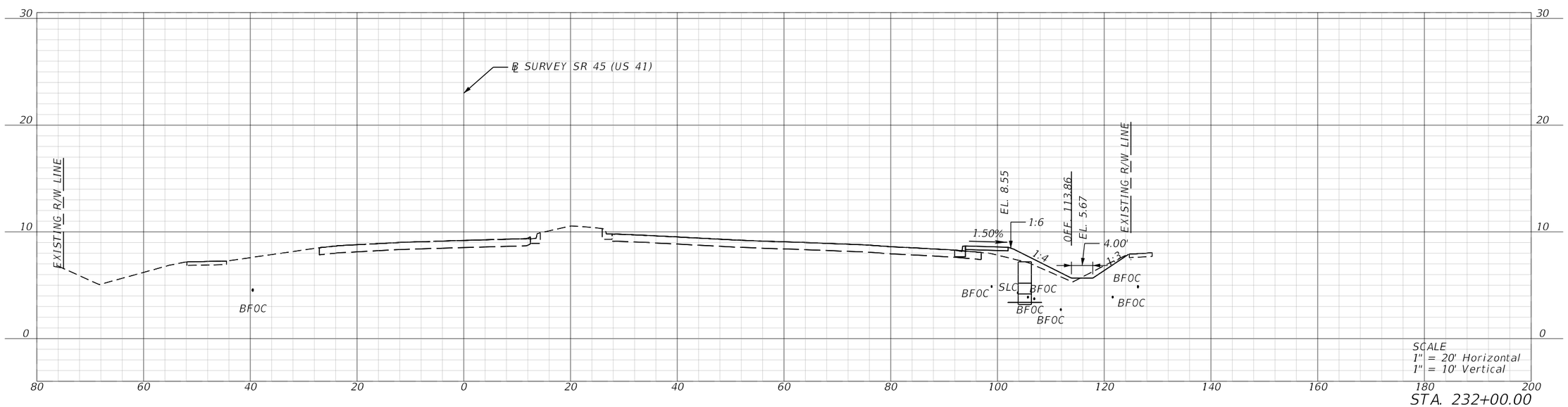

REVISIONS			
DATE	DESCRIPTION	DATE	DESCRIPTION

ENGINEER OF RECORD

MATTHEW ROBERT GIBBS, P.E.
LICENSE NUMBER: 64741
LANDIS, EVANS AND PARTNERS, INC.
300 SOUTH ORANGE AVENUE, SUITE 1125
ORLANDO, FL 32801-3372

STATE OF FLORIDA
DEPARTMENT OF TRANSPORTATION

ROAD NO.	COUNTY	FINANCIAL PROJECT ID
SR 45	CHARLOTTE	438262-1-52-01

ROADWAY CROSS SECTIONS

SHEET NO.
188

THE OFFICIAL RECORD OF THIS SHEET IS THE ELECTRONIC FILE DIGITALLY SIGNED AND SEALED UNDER RULE 61G15-23.004, F.A.C.

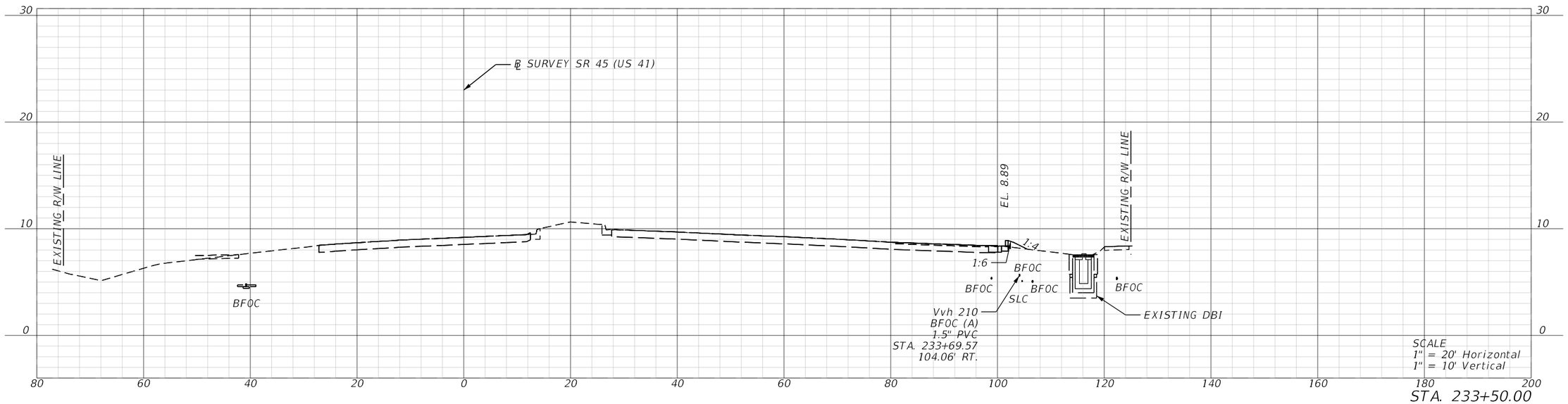

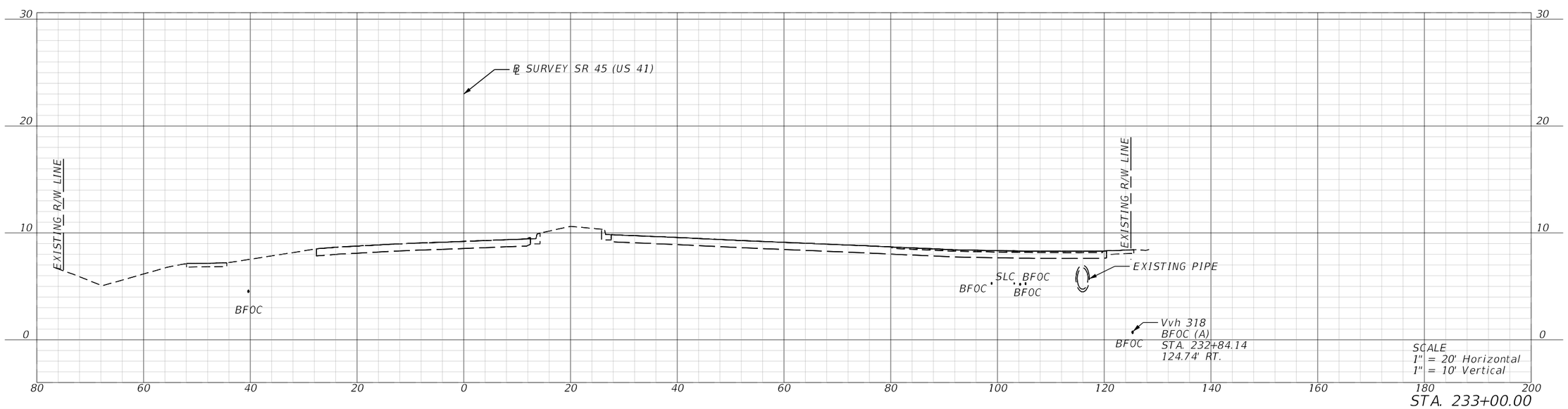

REVISIONS			
DATE	DESCRIPTION	DATE	DESCRIPTION

ENGINEER OF RECORD

MATTHEW ROBERT GIBBS, P.E.
LICENSE NUMBER: 64741
LANDIS, EVANS AND PARTNERS, INC.
300 SOUTH ORANGE AVENUE, SUITE 1125
ORLANDO, FL 32801-3372

STATE OF FLORIDA
DEPARTMENT OF TRANSPORTATION

ROAD NO.	COUNTY	FINANCIAL PROJECT ID
SR 45	CHARLOTTE	438262-1-52-01

ROADWAY CROSS SECTIONS

SHEET NO.
189

THE OFFICIAL RECORD OF THIS SHEET IS THE ELECTRONIC FILE DIGITALLY SIGNED AND SEALED UNDER RULE 61G15-23.004, F.A.C.

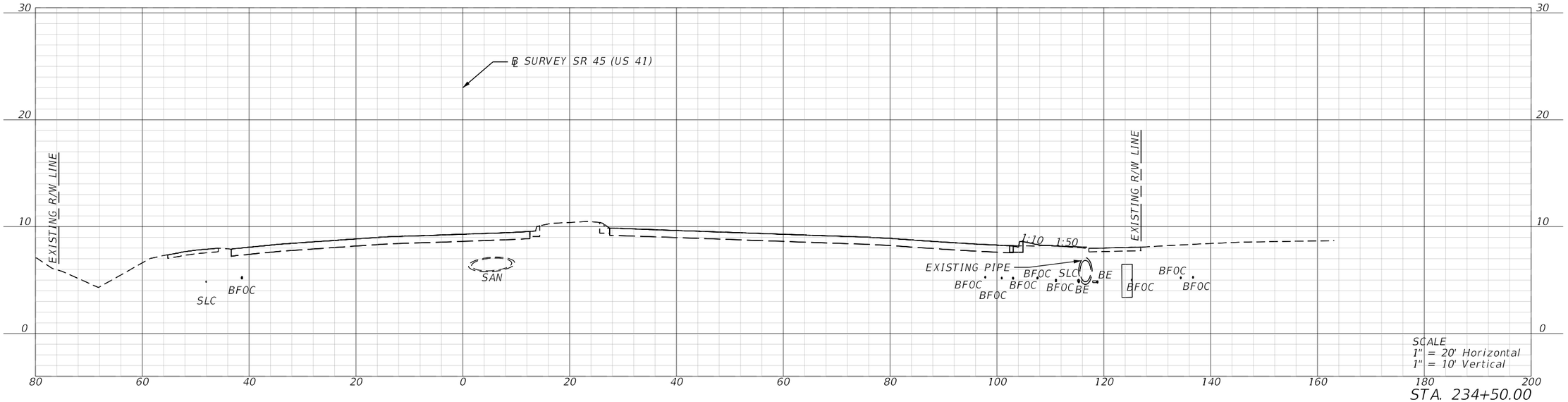

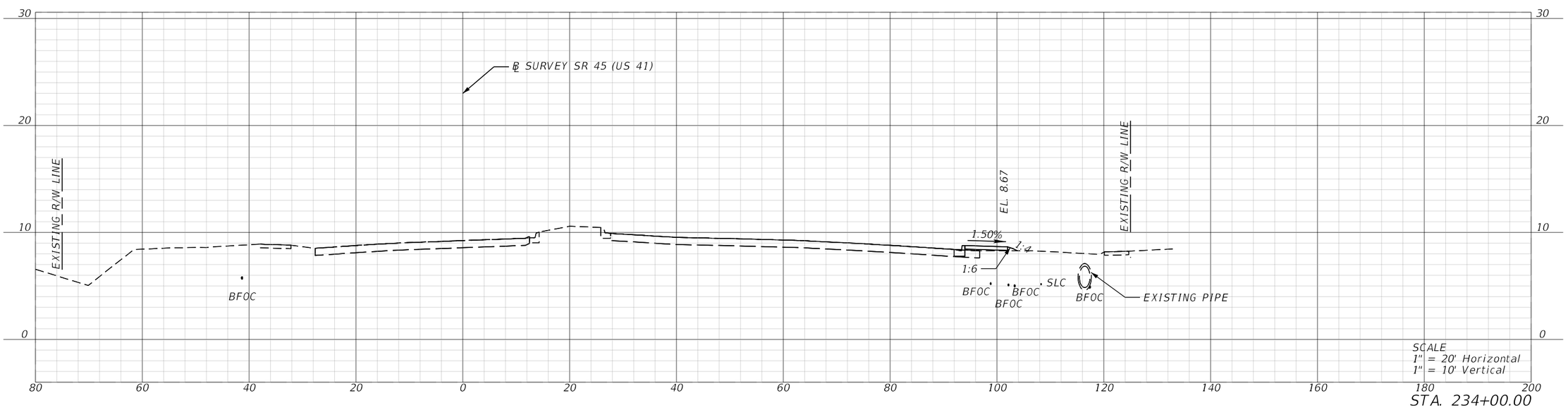

REVISIONS			
DATE	DESCRIPTION	DATE	DESCRIPTION

ENGINEER OF RECORD

MATTHEW ROBERT GIBBS, P.E.
LICENSE NUMBER: 64741
LANDIS, EVANS AND PARTNERS, INC.
300 SOUTH ORANGE AVENUE, SUITE 1125
ORLANDO, FL 32801-3372

STATE OF FLORIDA
DEPARTMENT OF TRANSPORTATION

ROAD NO.	COUNTY	FINANCIAL PROJECT ID
SR 45	CHARLOTTE	438262-1-52-01

ROADWAY CROSS SECTIONS

SHEET NO.
190

THE OFFICIAL RECORD OF THIS SHEET IS THE ELECTRONIC FILE DIGITALLY SIGNED AND SEALED UNDER RULE 61G15-23.004, F.A.C.

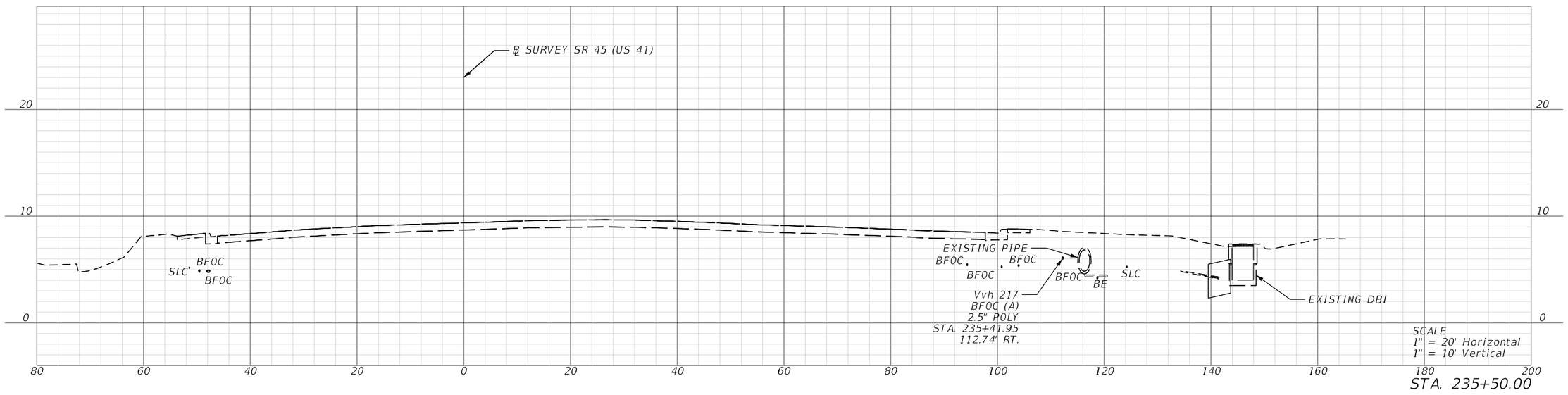

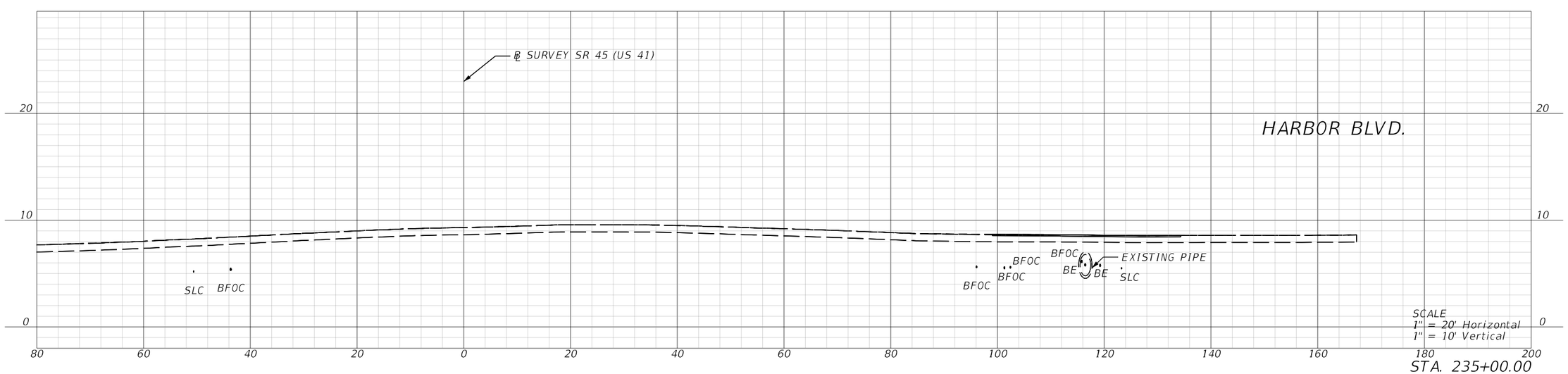

REVISIONS			
DATE	DESCRIPTION	DATE	DESCRIPTION

ENGINEER OF RECORD

MATTHEW ROBERT GIBBS, P.E.
LICENSE NUMBER: 64741
LANDIS, EVANS AND PARTNERS, INC.
300 SOUTH ORANGE AVENUE, SUITE 1125
ORLANDO, FL 32801-3372

STATE OF FLORIDA
DEPARTMENT OF TRANSPORTATION

ROAD NO.	COUNTY	FINANCIAL PROJECT ID
SR 45	CHARLOTTE	438262-1-52-01

ROADWAY CROSS SECTIONS

SHEET NO.
191

THE OFFICIAL RECORD OF THIS SHEET IS THE ELECTRONIC FILE DIGITALLY SIGNED AND SEALED UNDER RULE 61G15-23.004, F.A.C.

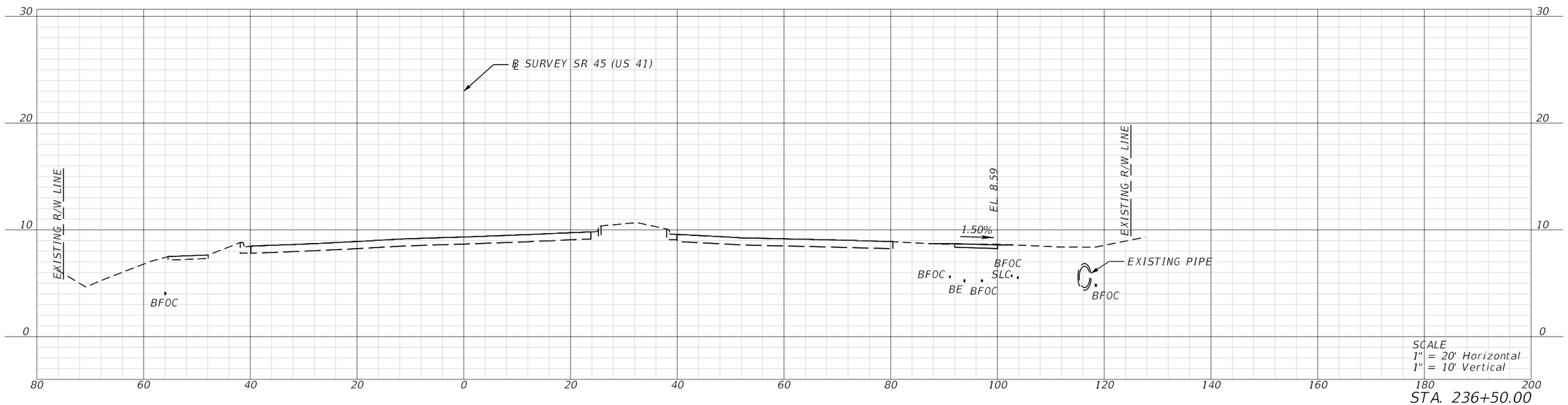

STA. 236+50.00

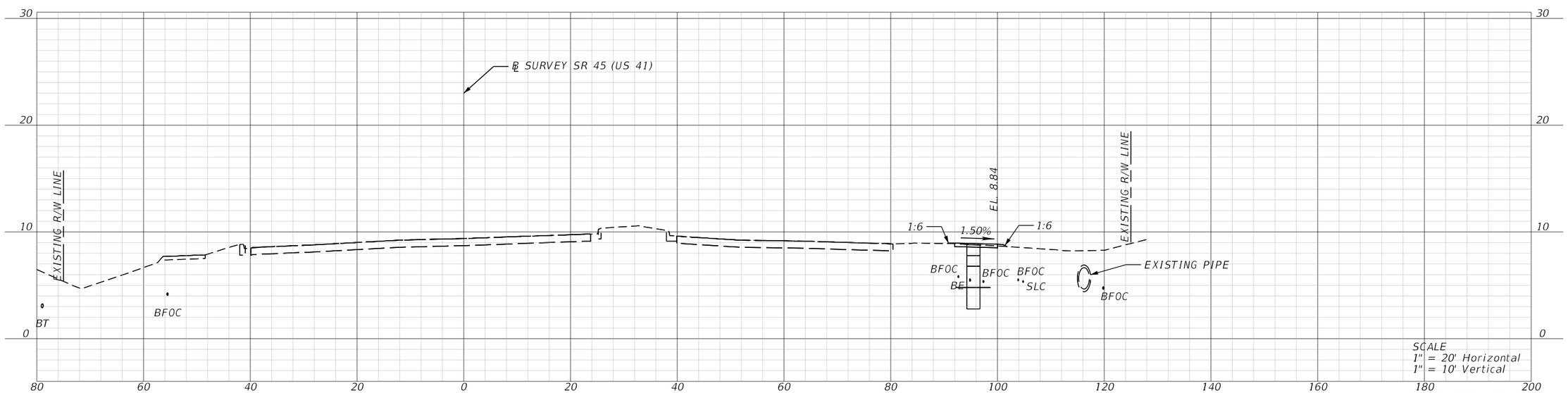

STA. 236+00.00

REVISIONS			
DATE	DESCRIPTION	DATE	DESCRIPTION

ENGINEER OF RECORD

MATTHEW ROBERT GIBBS, P.E.
LICENSE NUMBER: 64741
LANDIS, EVANS AND PARTNERS, INC.
300 SOUTH ORANGE AVENUE, SUITE 1125
ORLANDO, FL 32801-3372

STATE OF FLORIDA
DEPARTMENT OF TRANSPORTATION

ROAD NO.	COUNTY	FINANCIAL PROJECT ID
SR 45	CHARLOTTE	438262-1-52-01

ROADWAY CROSS SECTIONS

SHEET NO.
192

THE OFFICIAL RECORD OF THIS SHEET IS THE ELECTRONIC FILE DIGITALLY SIGNED AND SEALED UNDER RULE 61G15-23.004, F.A.C.

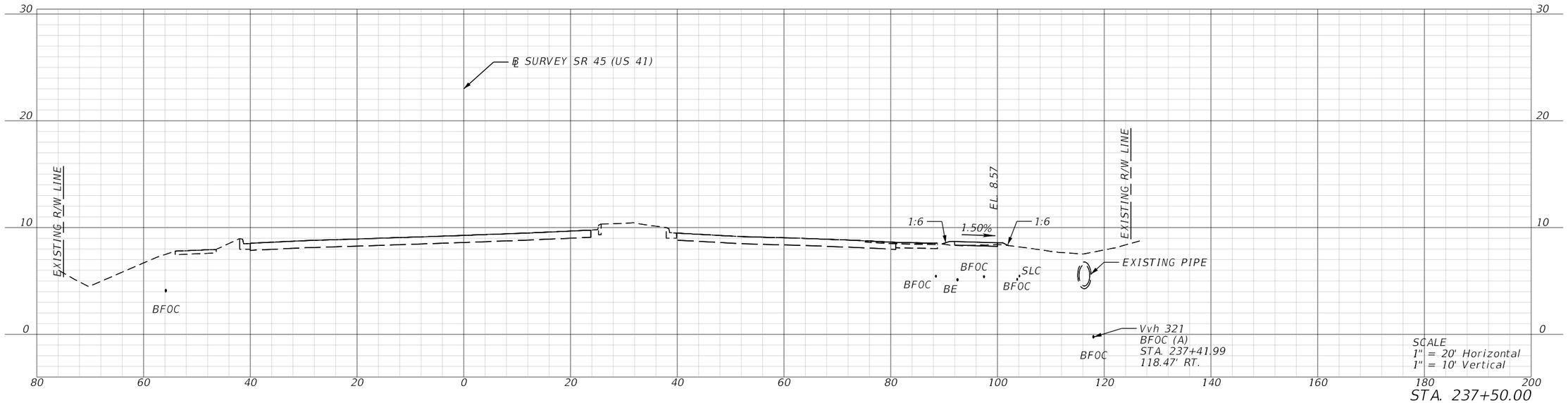

STA. 237+50.00

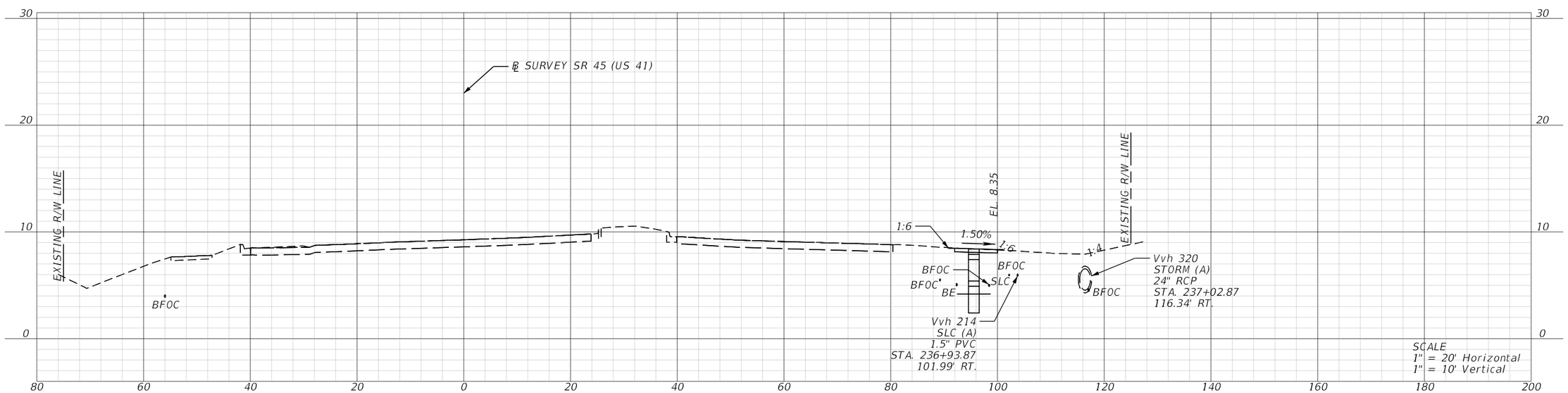

STA. 237+00.00

REVISIONS			
DATE	DESCRIPTION	DATE	DESCRIPTION

ENGINEER OF RECORD

MATTHEW ROBERT GIBBS, P.E.
LICENSE NUMBER: 64741
LANDIS, EVANS AND PARTNERS, INC.
300 SOUTH ORANGE AVENUE, SUITE 1125
ORLANDO, FL 32801-3372

STATE OF FLORIDA
DEPARTMENT OF TRANSPORTATION

ROAD NO.	COUNTY	FINANCIAL PROJECT ID
SR 45	CHARLOTTE	438262-1-52-01

ROADWAY CROSS SECTIONS

SHEET NO.
193

THE OFFICIAL RECORD OF THIS SHEET IS THE ELECTRONIC FILE DIGITALLY SIGNED AND SEALED UNDER RULE 61G15-23.004, F.A.C.

Z:\Shared\Worksets\FDOT\43826215201\Roadway\RDXSRD02B.dgn US57 - 237+00.00 [SHEET]
KimberlyGlass 9/25/2026 7:16:29 AM

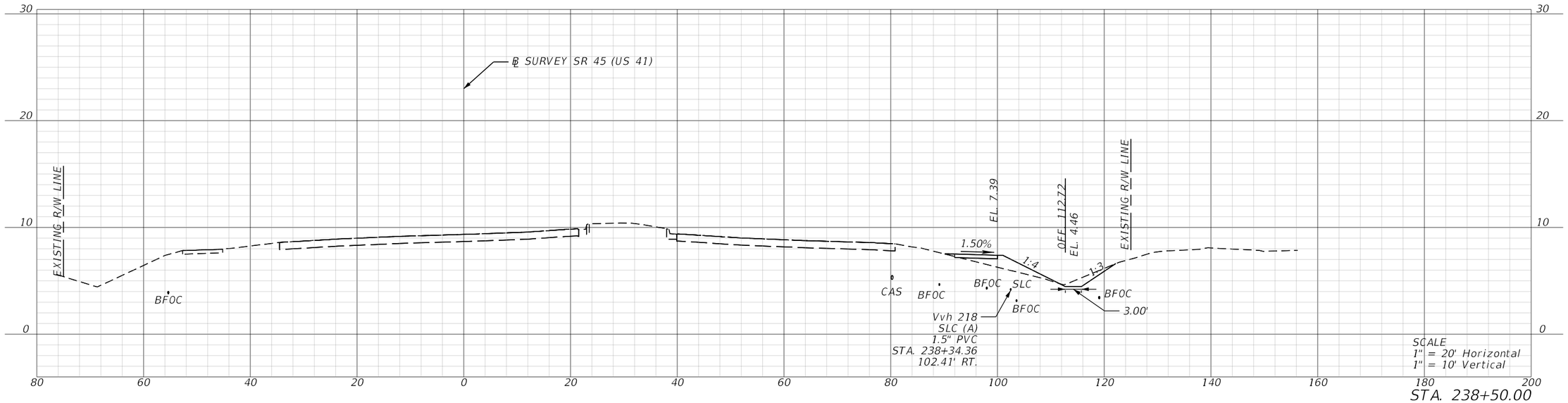

STA. 238+50.00

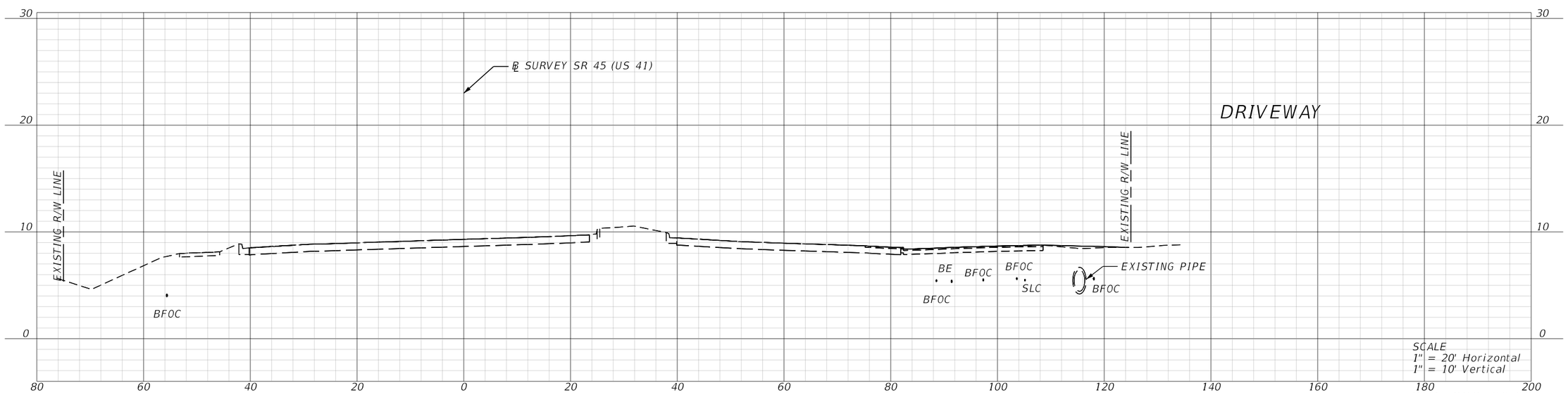

STA. 238+00.00

REVISIONS			
DATE	DESCRIPTION	DATE	DESCRIPTION

ENGINEER OF RECORD

MATTHEW ROBERT GIBBS, P.E.
LICENSE NUMBER: 64741
LANDIS, EVANS AND PARTNERS, INC.
300 SOUTH ORANGE AVENUE, SUITE 1125
ORLANDO, FL 32801-3372

STATE OF FLORIDA
DEPARTMENT OF TRANSPORTATION

ROAD NO.	COUNTY	FINANCIAL PROJECT ID
SR 45	CHARLOTTE	438262-1-52-01

ROADWAY CROSS SECTIONS

SHEET NO.
194

THE OFFICIAL RECORD OF THIS SHEET IS THE ELECTRONIC FILE DIGITALLY SIGNED AND SEALED UNDER RULE 61G15-23.004, F.A.C.

Z:\Shared\Worksets\FDOT\43826215201\Roadway\RDXSRD02Rev.DGN US57 - 238+00.00 [SHEET]
KimberlyGlass 9/25/2026 7:16:33 AM

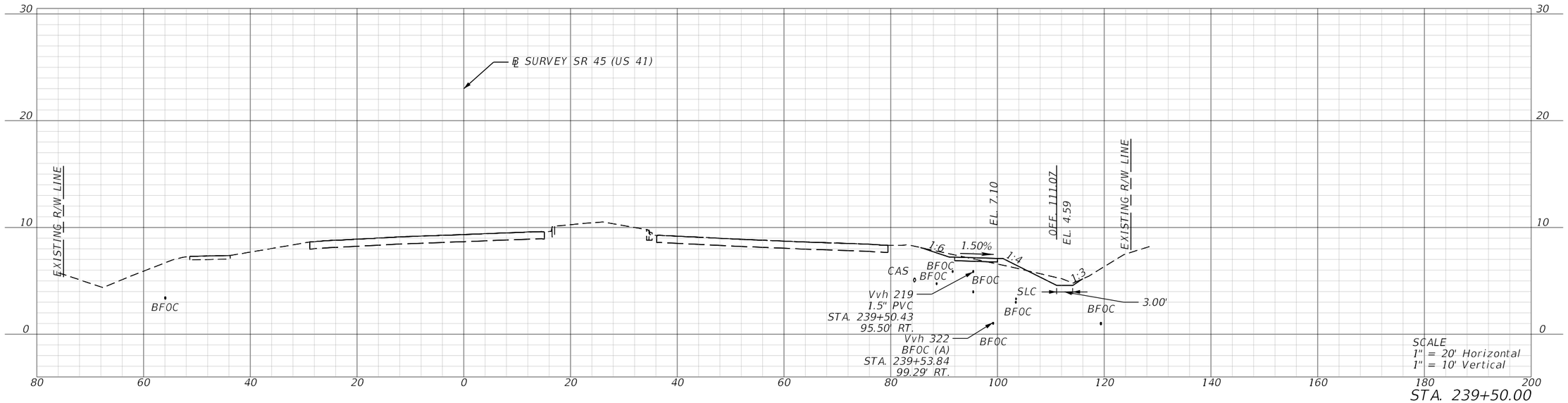

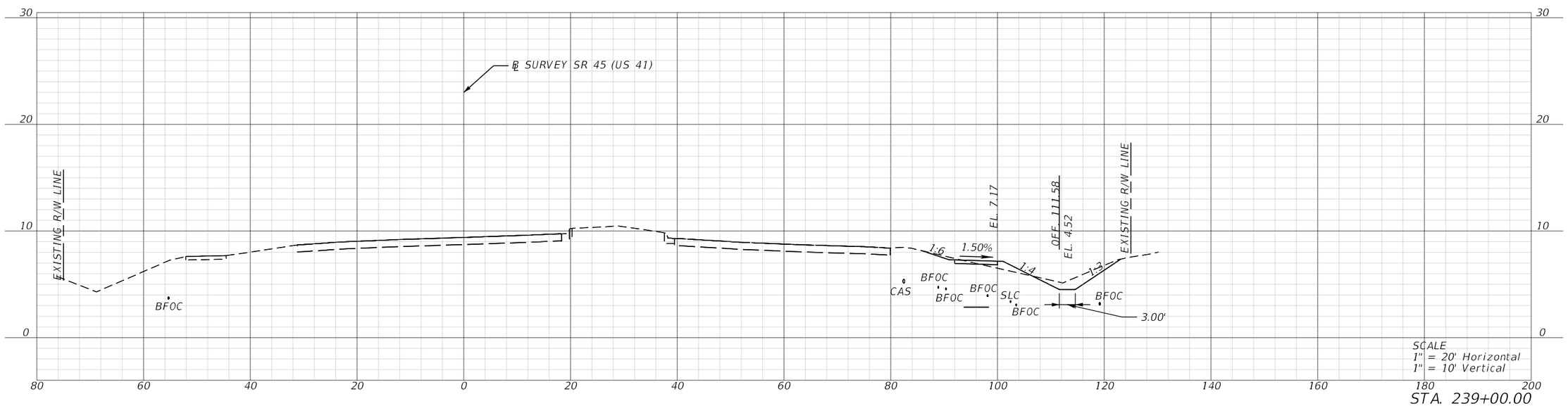

REVISIONS			
DATE	DESCRIPTION	DATE	DESCRIPTION

ENGINEER OF RECORD

MATTHEW ROBERT GIBBS, P.E.
LICENSE NUMBER: 64741
LANDIS, EVANS AND PARTNERS, INC.
300 SOUTH ORANGE AVENUE, SUITE 1125
ORLANDO, FL 32801-3372

STATE OF FLORIDA
DEPARTMENT OF TRANSPORTATION

ROAD NO.	COUNTY	FINANCIAL PROJECT ID
SR 45	CHARLOTTE	438262-1-52-01

ROADWAY CROSS SECTIONS

SHEET NO.
195

THE OFFICIAL RECORD OF THIS SHEET IS THE ELECTRONIC FILE DIGITALLY SIGNED AND SEALED UNDER RULE 61G15-23.004, F.A.C.

Z:\Shared\Worksets\FDOT\43826215201\Roadway\RDXSRD02B.dgn US57 - 239+00.00 [SHEET]
KimberlyGlass 9/25/2026 7:16:38 AM

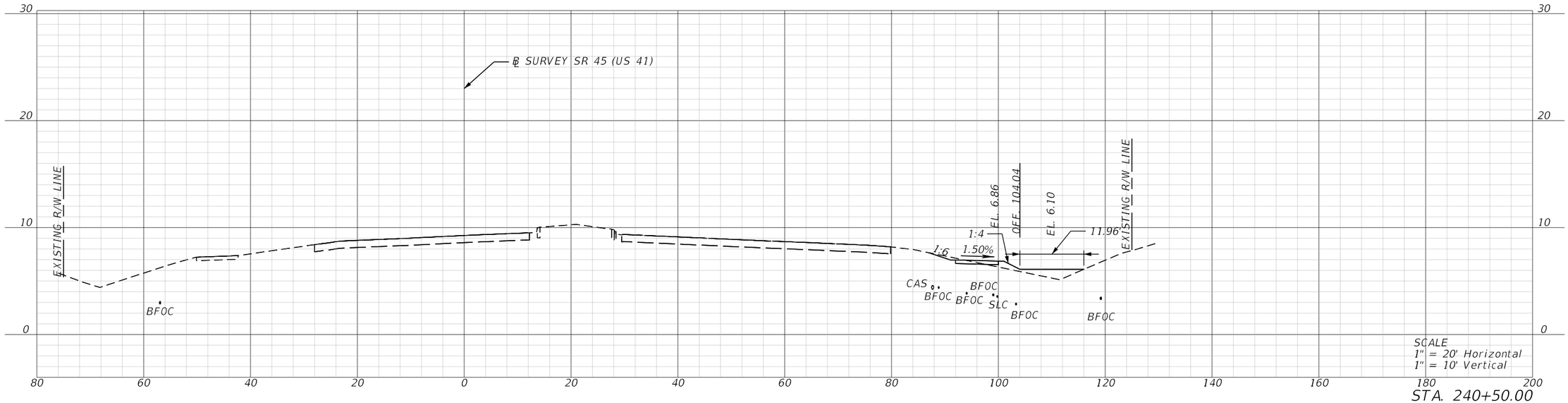

STA. 240+50.00

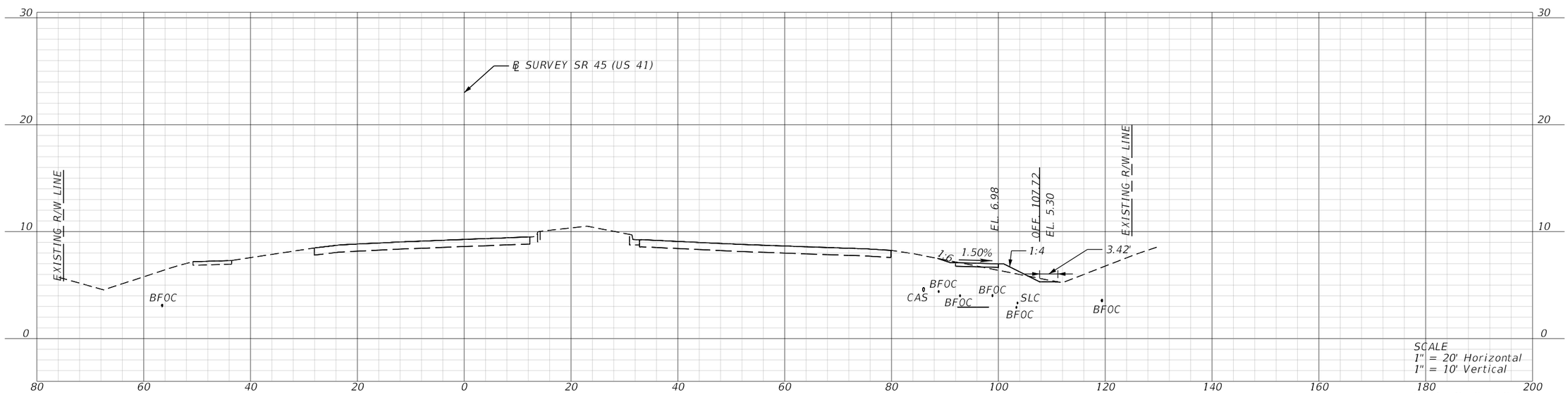

STA. 240+00.00

REVISIONS			
DATE	DESCRIPTION	DATE	DESCRIPTION

ENGINEER OF RECORD

MATTHEW ROBERT GIBBS, P.E.
LICENSE NUMBER: 64741
LANDIS, EVANS AND PARTNERS, INC.
300 SOUTH ORANGE AVENUE, SUITE 1125
ORLANDO, FL 32801-3372

STATE OF FLORIDA
DEPARTMENT OF TRANSPORTATION

ROAD NO.	COUNTY	FINANCIAL PROJECT ID
SR 45	CHARLOTTE	438262-1-52-01

ROADWAY CROSS SECTIONS

SHEET NO.
196

THE OFFICIAL RECORD OF THIS SHEET IS THE ELECTRONIC FILE DIGITALLY SIGNED AND SEALED UNDER RULE 61G15-23.004, F.A.C.

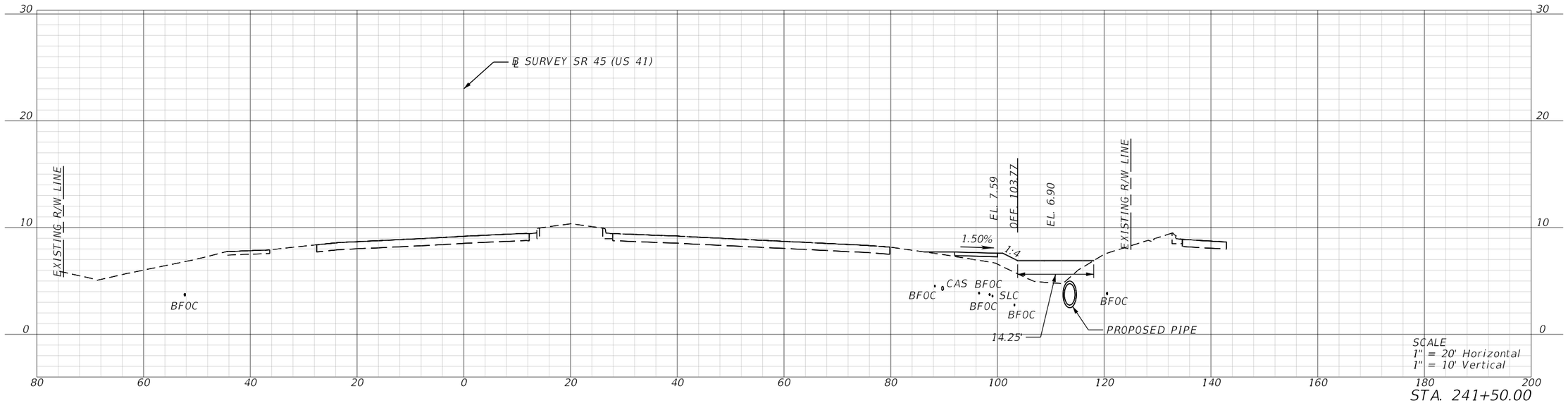

STA. 241+50.00

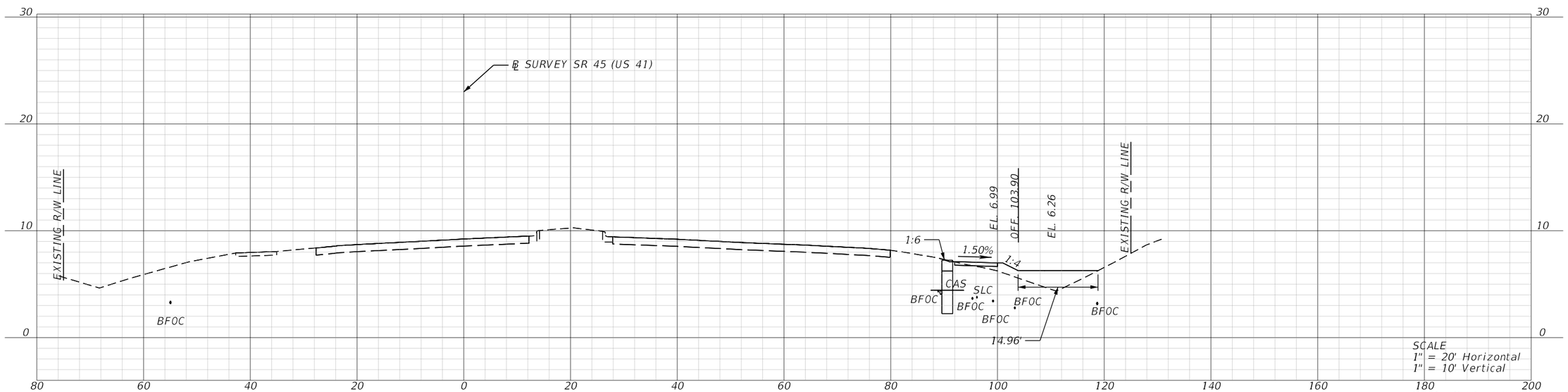

STA. 241+00.00

REVISIONS			
DATE	DESCRIPTION	DATE	DESCRIPTION

ENGINEER OF RECORD

MATTHEW ROBERT GIBBS, P.E.
LICENSE NUMBER: 64741
LANDIS, EVANS AND PARTNERS, INC.
300 SOUTH ORANGE AVENUE, SUITE 1125
ORLANDO, FL 32801-3372

STATE OF FLORIDA
DEPARTMENT OF TRANSPORTATION

ROAD NO.	COUNTY	FINANCIAL PROJECT ID
SR 45	CHARLOTTE	438262-1-52-01

ROADWAY CROSS SECTIONS

SHEET NO.
197

THE OFFICIAL RECORD OF THIS SHEET IS THE ELECTRONIC FILE DIGITALLY SIGNED AND SEALED UNDER RULE 61G15-23.004, F.A.C.

Z:\Shared\Worksets\FDOT\43826215201\Roadway\RDXSRD02.dgn US57 - 241+00.00 [SHEET]
KimberlyGlass 9/25/2026 7:16:46 AM

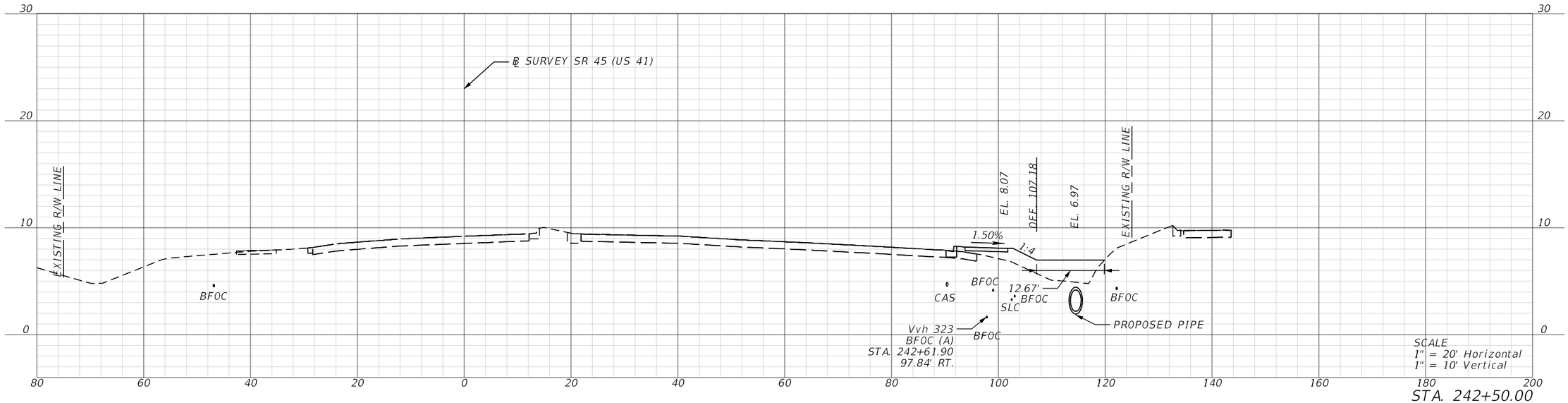

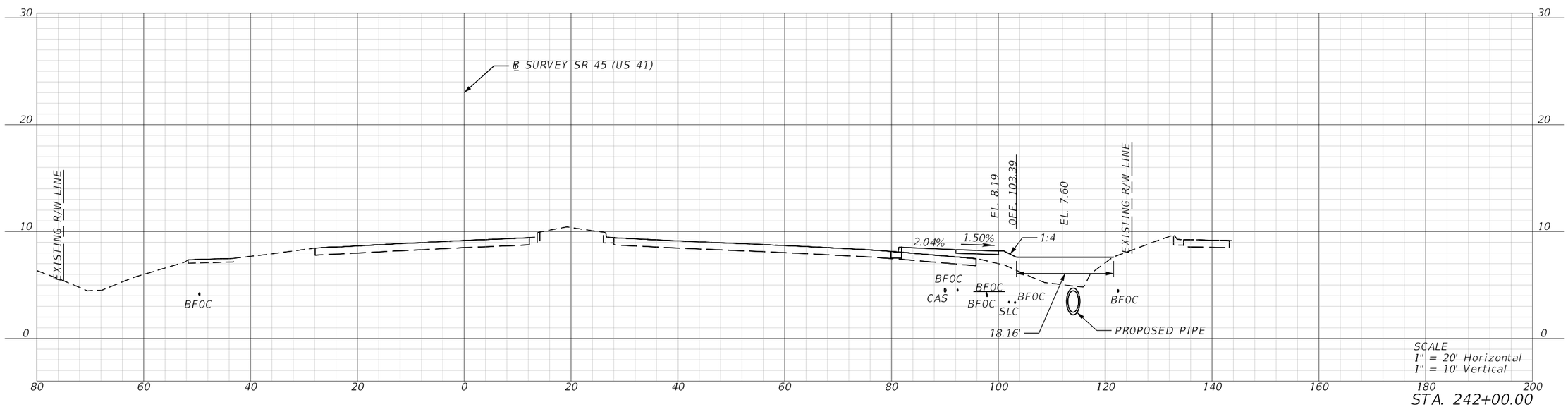

REVISIONS			
DATE	DESCRIPTION	DATE	DESCRIPTION

ENGINEER OF RECORD

MATTHEW ROBERT GIBBS, P.E.
LICENSE NUMBER: 64741
LANDIS, EVANS AND PARTNERS, INC.
300 SOUTH ORANGE AVENUE, SUITE 1125
ORLANDO, FL 32801-3372

STATE OF FLORIDA
DEPARTMENT OF TRANSPORTATION

ROAD NO.	COUNTY	FINANCIAL PROJECT ID
SR 45	CHARLOTTE	438262-1-52-01

ROADWAY CROSS SECTIONS

SHEET NO.
198

THE OFFICIAL RECORD OF THIS SHEET IS THE ELECTRONIC FILE DIGITALLY SIGNED AND SEALED UNDER RULE 61G15-23.004, F.A.C.

Z:\Shared\Worksets\FDOT\43826215201\Roadway\RDXSRD02B.dgn US57 - 242+00.00 [SHEET]
KimberlyGlass 9/25/2026 7:16:51 AM

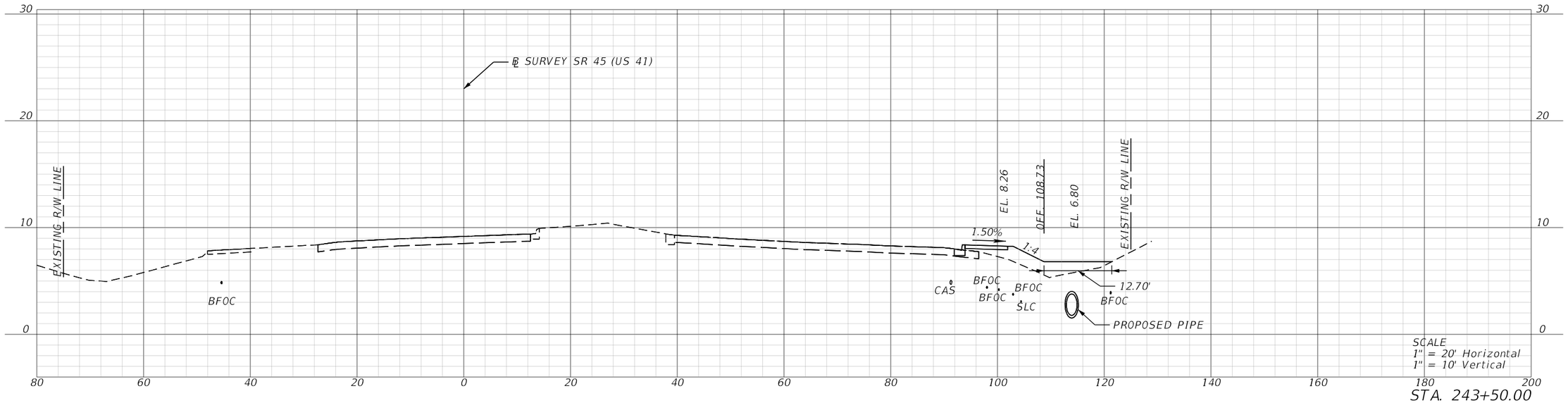

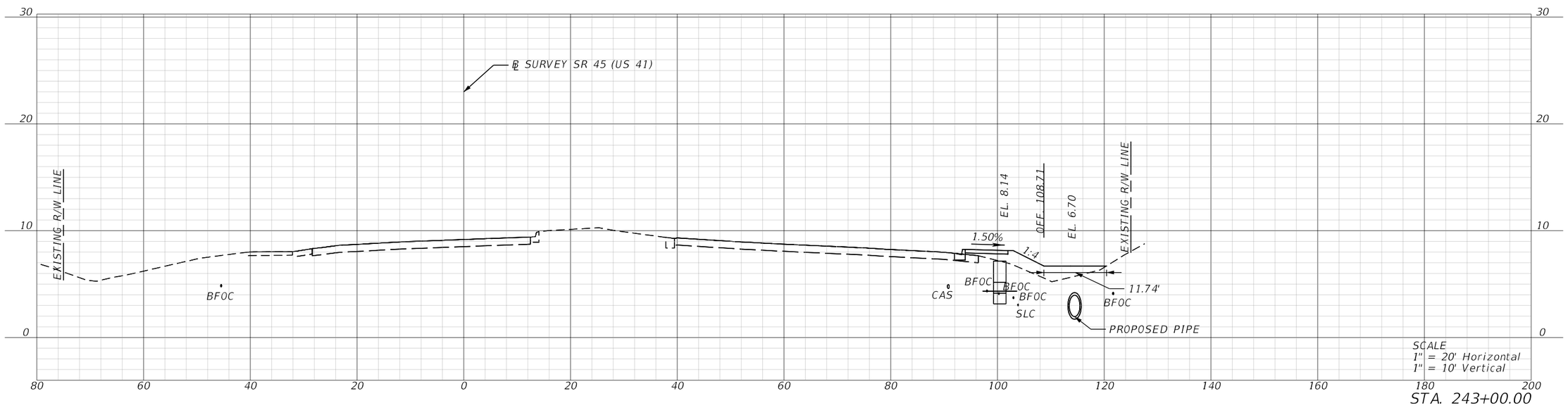

REVISIONS			
DATE	DESCRIPTION	DATE	DESCRIPTION

ENGINEER OF RECORD

MATTHEW ROBERT GIBBS, P.E.
LICENSE NUMBER: 64741
LANDIS, EVANS AND PARTNERS, INC.
300 SOUTH ORANGE AVENUE, SUITE 1125
ORLANDO, FL 32801-3372

STATE OF FLORIDA
DEPARTMENT OF TRANSPORTATION

ROAD NO.	COUNTY	FINANCIAL PROJECT ID
SR 45	CHARLOTTE	438262-1-52-01

ROADWAY CROSS SECTIONS

SHEET NO.
199

THE OFFICIAL RECORD OF THIS SHEET IS THE ELECTRONIC FILE DIGITALLY SIGNED AND SEALED UNDER RULE 61G15-23.004, F.A.C.

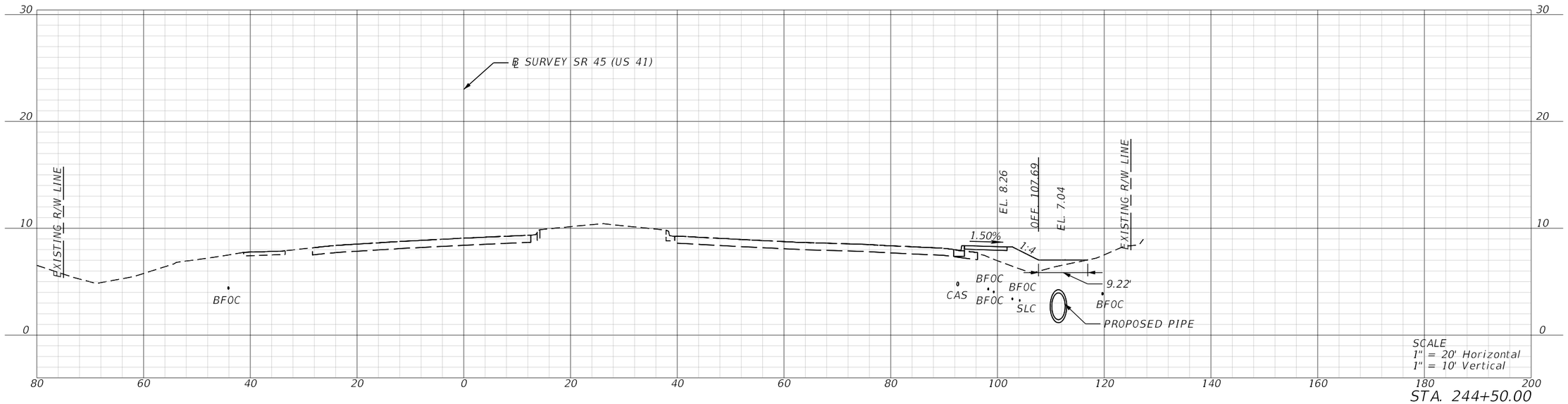

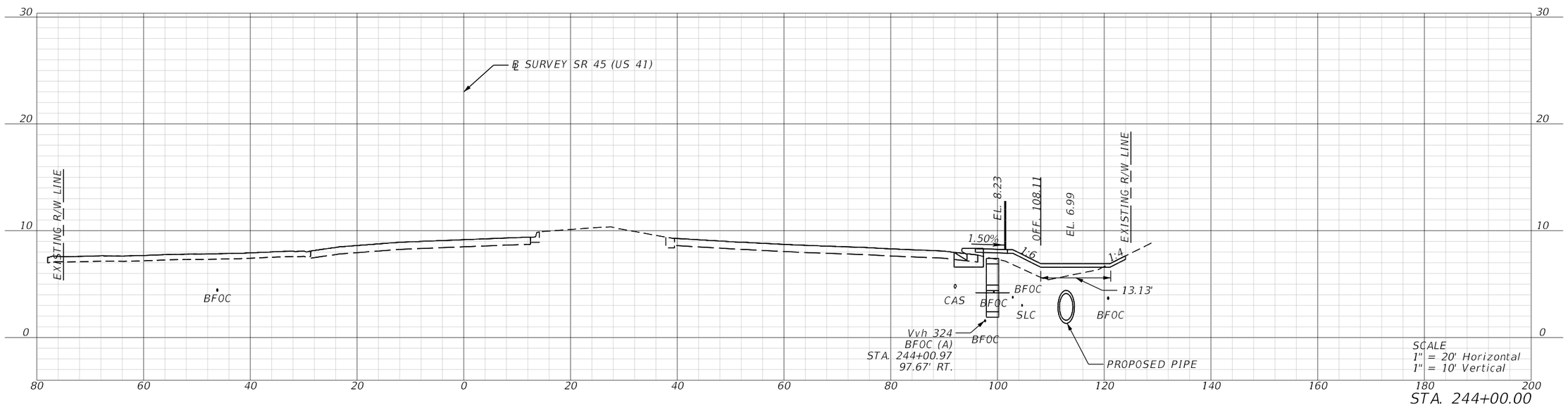

REVISIONS			
DATE	DESCRIPTION	DATE	DESCRIPTION

ENGINEER OF RECORD

MATTHEW ROBERT GIBBS, P.E.
LICENSE NUMBER: 64741
LANDIS, EVANS AND PARTNERS, INC.
300 SOUTH ORANGE AVENUE, SUITE 1125
ORLANDO, FL 32801-3372

STATE OF FLORIDA
DEPARTMENT OF TRANSPORTATION

ROAD NO.	COUNTY	FINANCIAL PROJECT ID
SR 45	CHARLOTTE	438262-1-52-01

ROADWAY CROSS SECTIONS

SHEET NO.
200

THE OFFICIAL RECORD OF THIS SHEET IS THE ELECTRONIC FILE DIGITALLY SIGNED AND SEALED UNDER RULE 61G15-23.004, F.A.C.

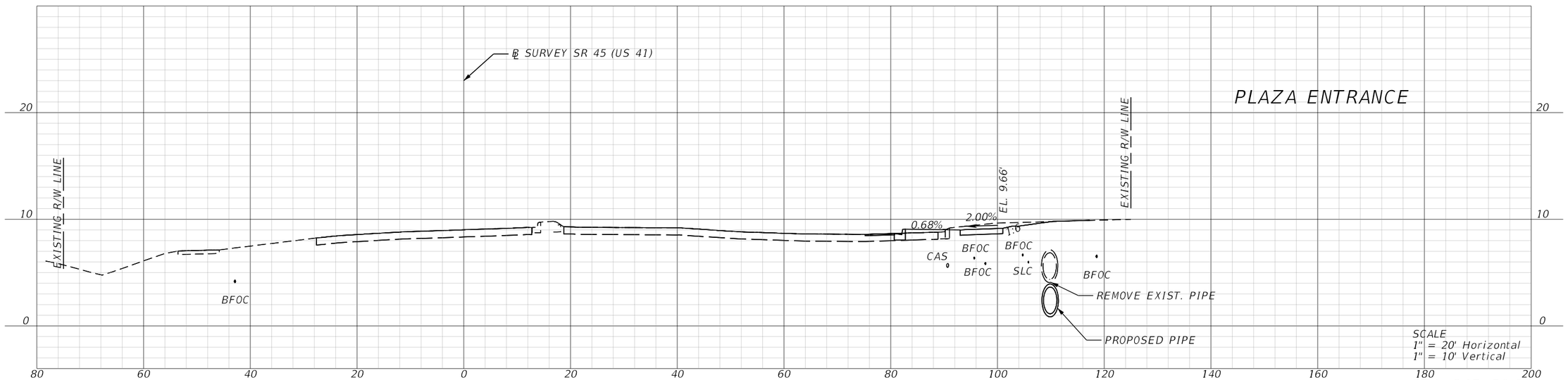

STA. 245+50.00

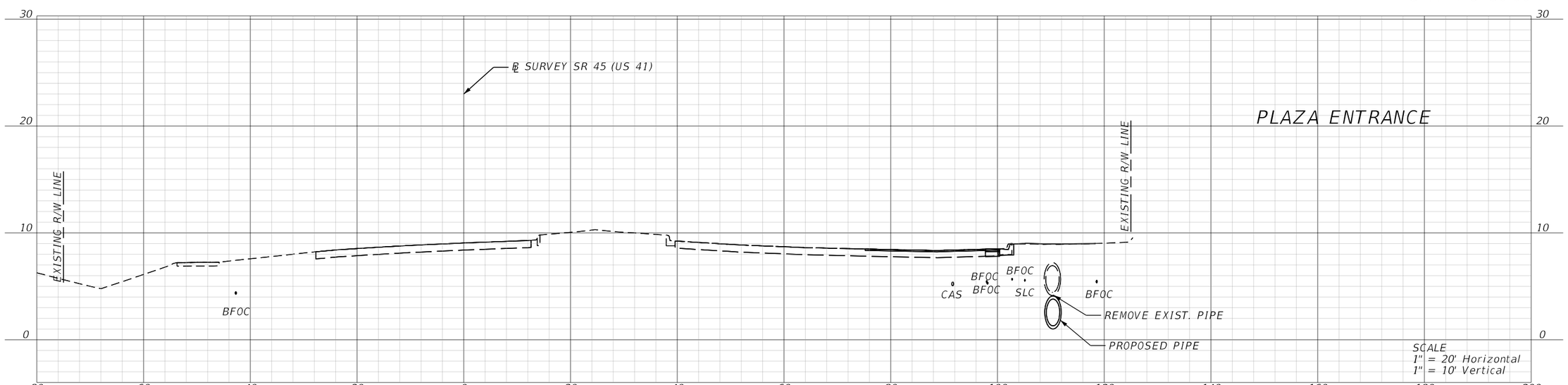

STA. 245+00.00

REVISIONS			
DATE	DESCRIPTION	DATE	DESCRIPTION

ENGINEER OF RECORD

MATTHEW ROBERT GIBBS, P.E.
LICENSE NUMBER: 64741
LANDIS, EVANS AND PARTNERS, INC.
300 SOUTH ORANGE AVENUE, SUITE 1125
ORLANDO, FL 32801-3372

STATE OF FLORIDA
DEPARTMENT OF TRANSPORTATION

ROAD NO.	COUNTY	FINANCIAL PROJECT ID
SR 45	CHARLOTTE	438262-1-52-01

ROADWAY CROSS SECTIONS

SHEET NO.
201

THE OFFICIAL RECORD OF THIS SHEET IS THE ELECTRONIC FILE DIGITALLY SIGNED AND SEALED UNDER RULE 61G15-23.004, F.A.C.

Z:\Shared\Worksets\FDOT\43826215201\Roadway\RDXSRD02B.dgn US57 - 245+00.00 [SHEET]
KimberlyGlass 9/25/2026 7:17:04 AM

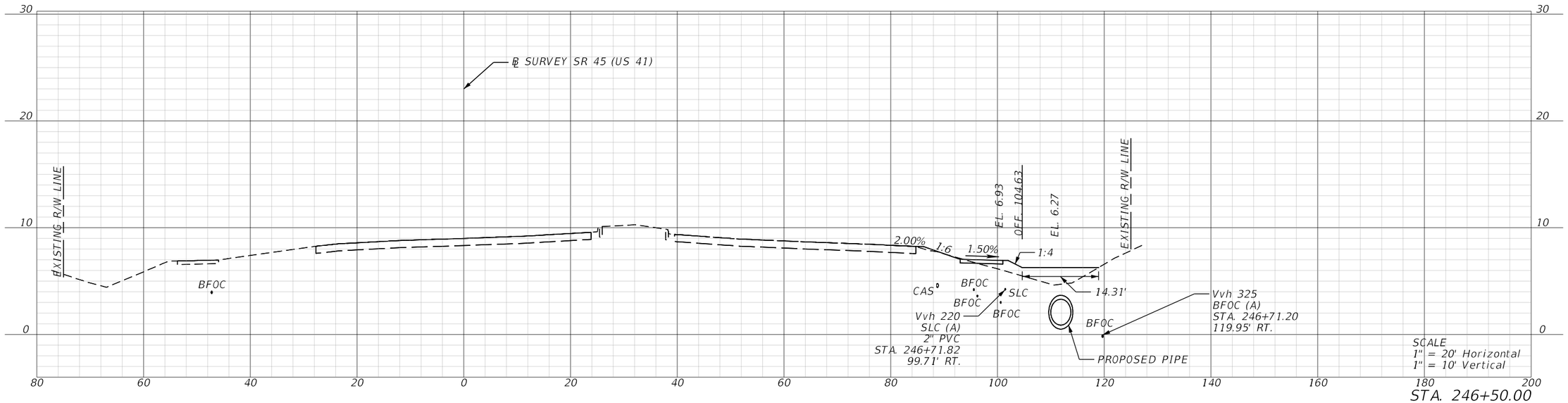

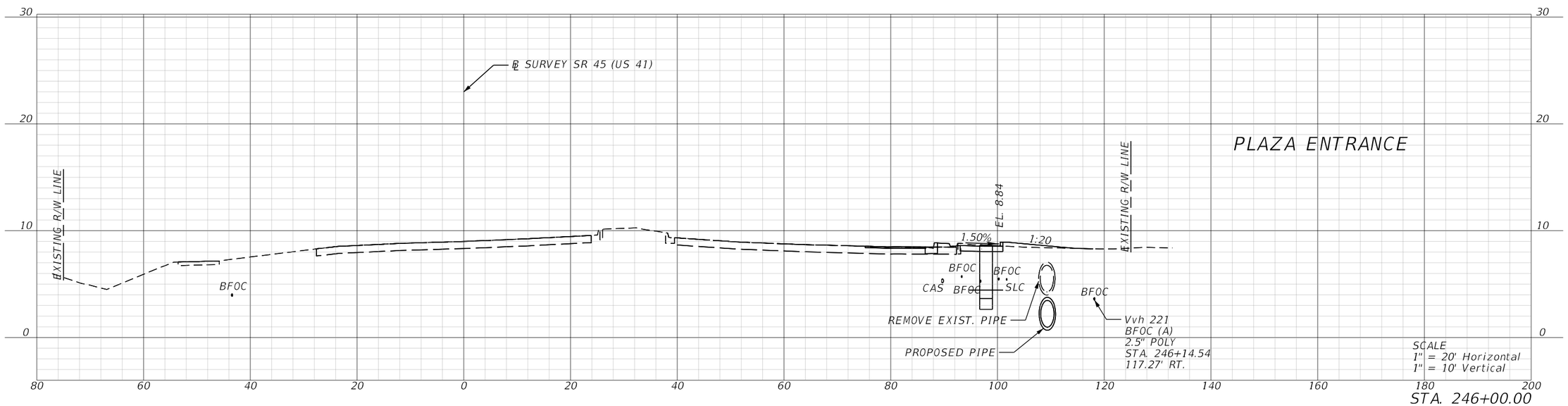

REVISIONS			
DATE	DESCRIPTION	DATE	DESCRIPTION

ENGINEER OF RECORD

MATTHEW ROBERT GIBBS, P.E.
LICENSE NUMBER: 64741
LANDIS, EVANS AND PARTNERS, INC.
300 SOUTH ORANGE AVENUE, SUITE 1125
ORLANDO, FL 32801-3372

STATE OF FLORIDA
DEPARTMENT OF TRANSPORTATION

ROAD NO.	COUNTY	FINANCIAL PROJECT ID
SR 45	CHARLOTTE	438262-1-52-01

ROADWAY CROSS SECTIONS

SHEET NO.
202

THE OFFICIAL RECORD OF THIS SHEET IS THE ELECTRONIC FILE DIGITALLY SIGNED AND SEALED UNDER RULE 61G15-23.004, F.A.C.

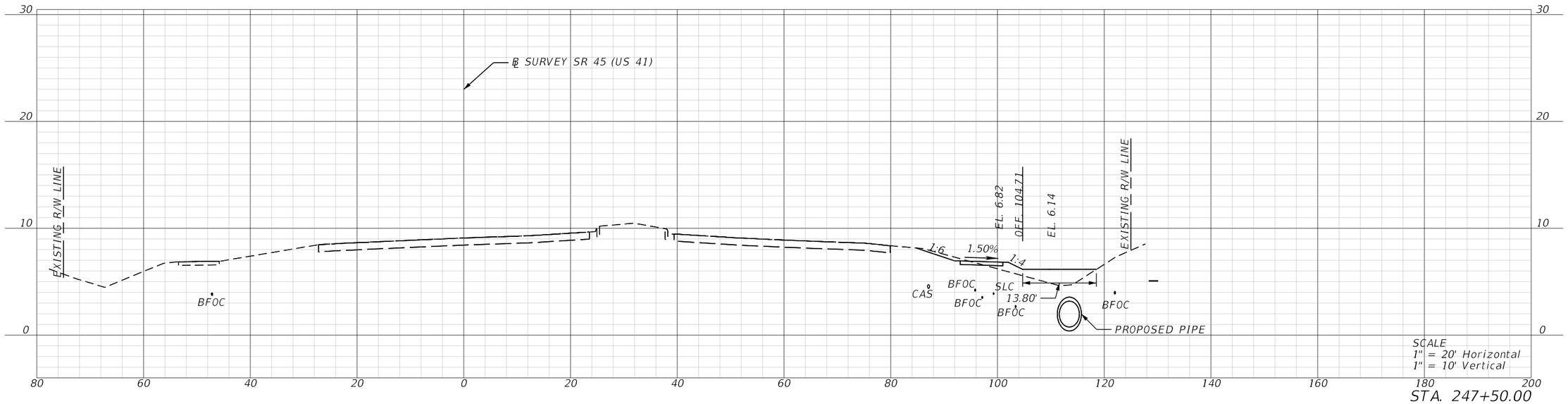

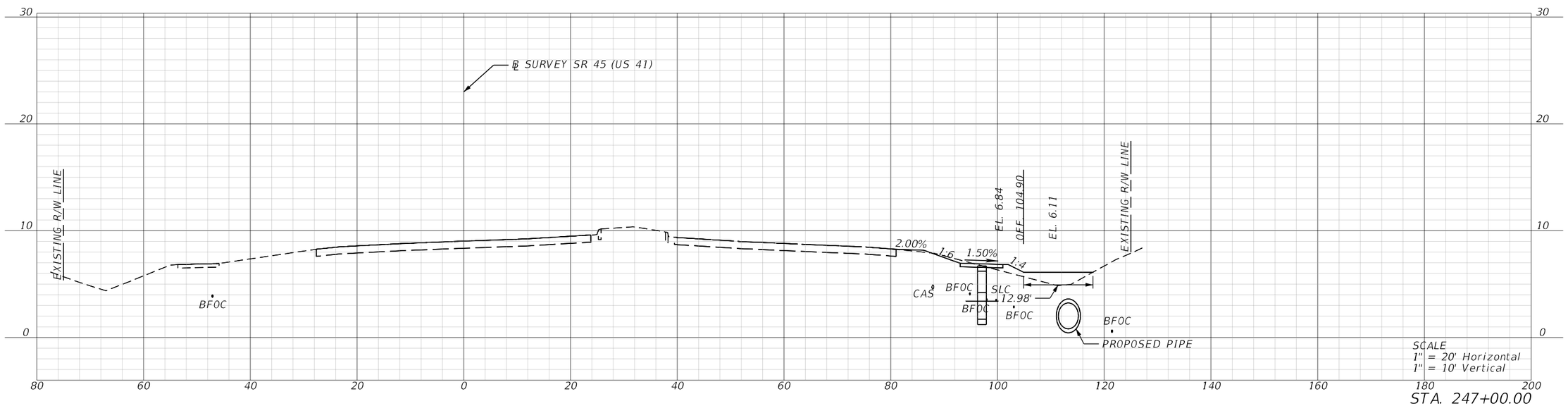

REVISIONS			
DATE	DESCRIPTION	DATE	DESCRIPTION

ENGINEER OF RECORD

MATTHEW ROBERT GIBBS, P.E.
LICENSE NUMBER: 64741
LANDIS, EVANS AND PARTNERS, INC.
300 SOUTH ORANGE AVENUE, SUITE 1125
ORLANDO, FL 32801-3372

STATE OF FLORIDA
DEPARTMENT OF TRANSPORTATION

ROAD NO.	COUNTY	FINANCIAL PROJECT ID
SR 45	CHARLOTTE	438262-1-52-01

ROADWAY CROSS SECTIONS

SHEET NO.
203

THE OFFICIAL RECORD OF THIS SHEET IS THE ELECTRONIC FILE DIGITALLY SIGNED AND SEALED UNDER RULE 61G15-23.004, F.A.C.

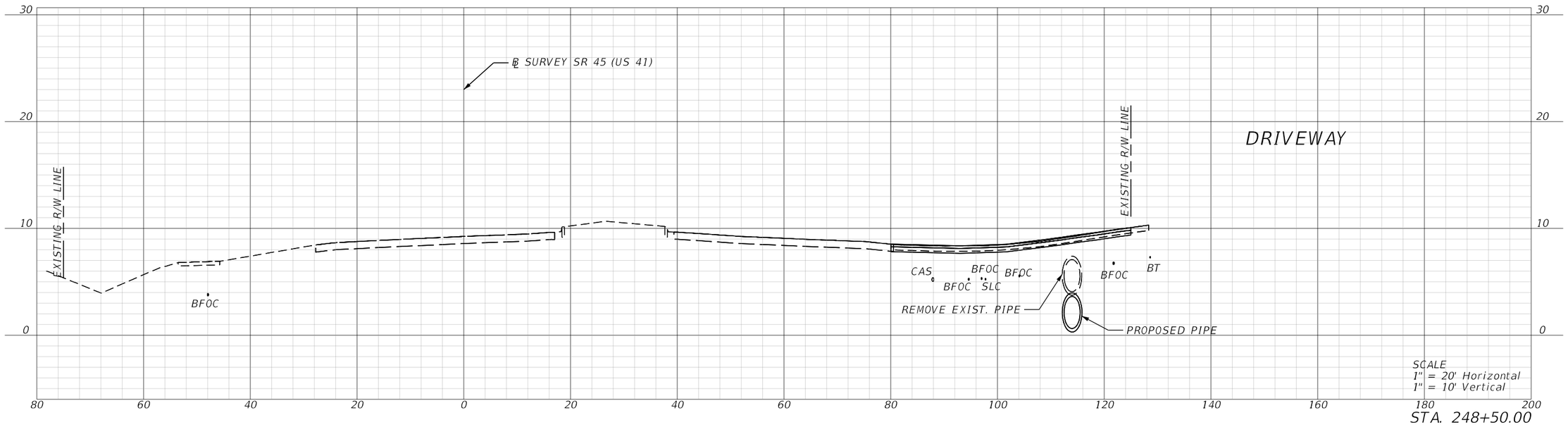

STA. 248+50.00

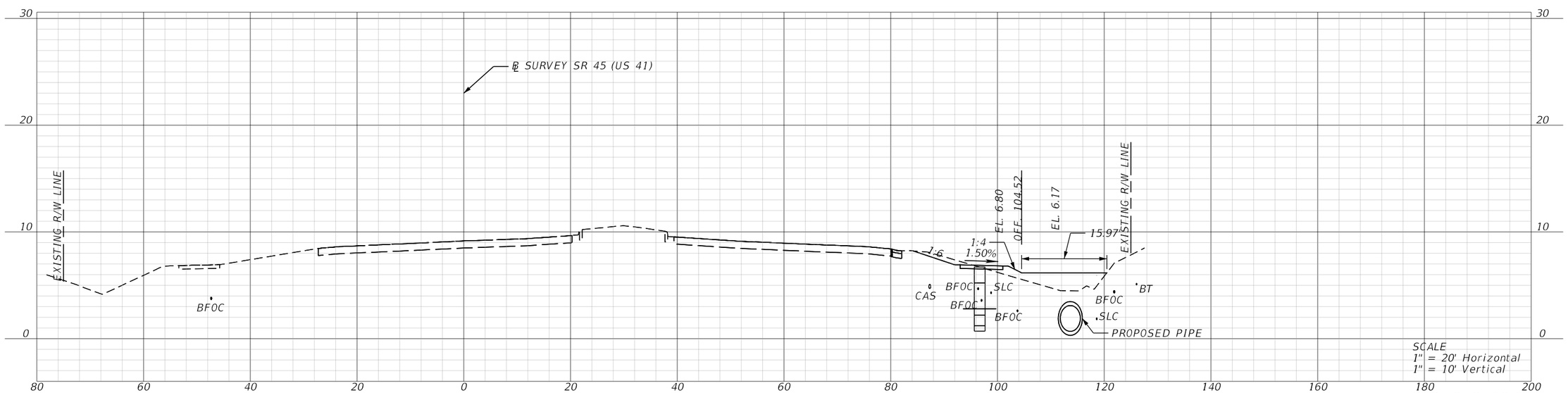

STA. 248+00.00

REVISIONS			
DATE	DESCRIPTION	DATE	DESCRIPTION

ENGINEER OF RECORD

MATTHEW ROBERT GIBBS, P.E.
LICENSE NUMBER: 64741
LANDIS, EVANS AND PARTNERS, INC.
300 SOUTH ORANGE AVENUE, SUITE 1125
ORLANDO, FL 32801-3372

STATE OF FLORIDA
DEPARTMENT OF TRANSPORTATION

ROAD NO.	COUNTY	FINANCIAL PROJECT ID
SR 45	CHARLOTTE	438262-1-52-01

ROADWAY CROSS SECTIONS

SHEET NO.
204

THE OFFICIAL RECORD OF THIS SHEET IS THE ELECTRONIC FILE DIGITALLY SIGNED AND SEALED UNDER RULE 61G15-23.004, F.A.C.

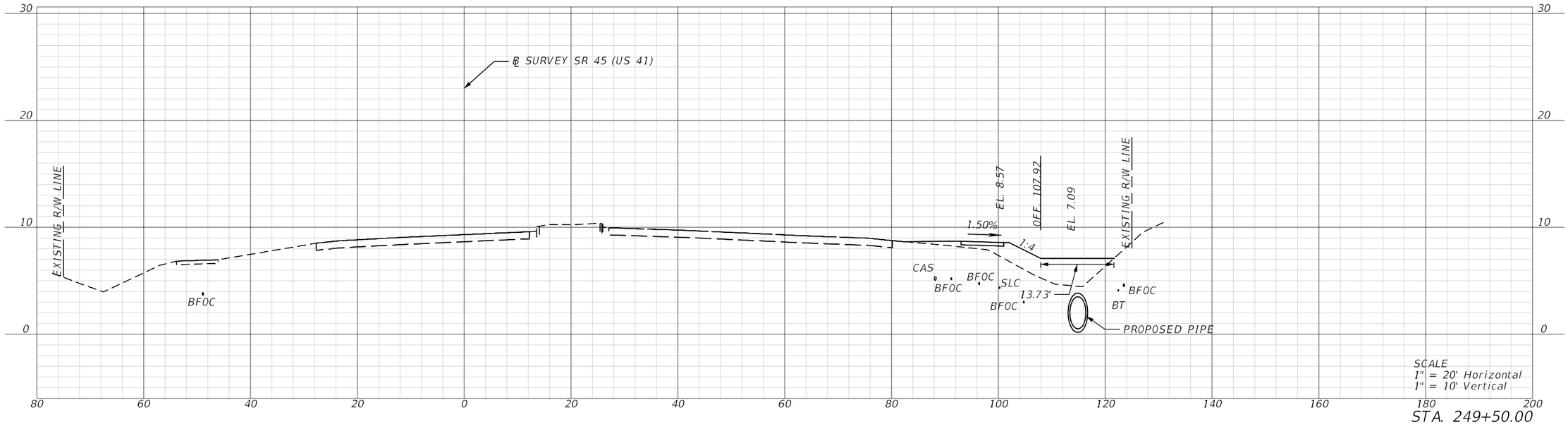

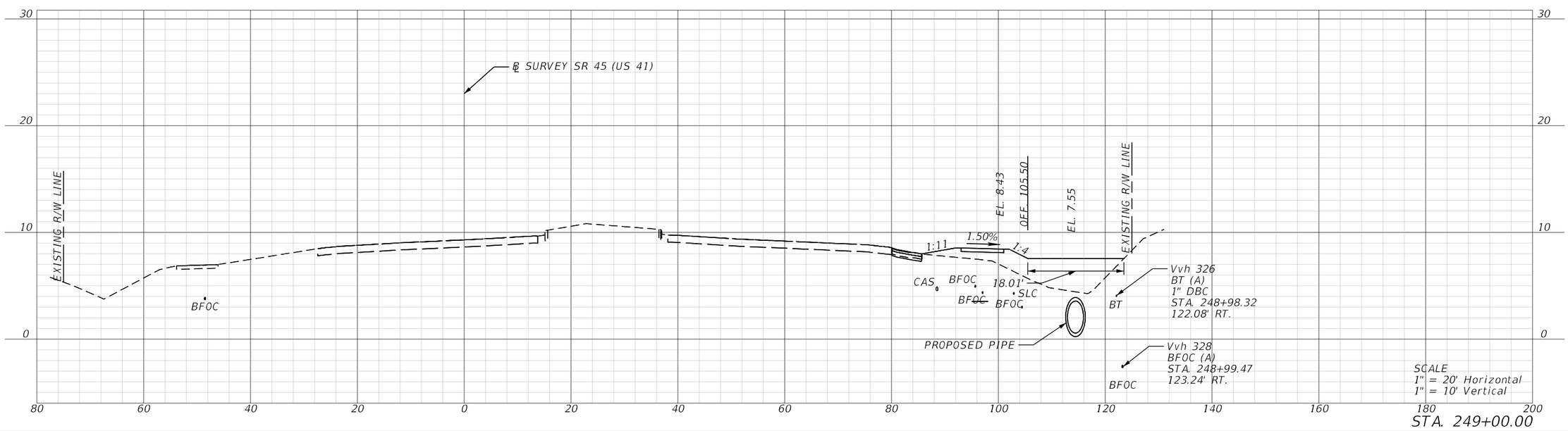

REVISIONS			
DATE	DESCRIPTION	DATE	DESCRIPTION

ENGINEER OF RECORD

MATTHEW ROBERT GIBBS, P.E.
LICENSE NUMBER: 64741
LANDIS, EVANS AND PARTNERS, INC.
300 SOUTH ORANGE AVENUE, SUITE 1125
ORLANDO, FL 32801-3372

STATE OF FLORIDA
DEPARTMENT OF TRANSPORTATION

ROAD NO.	COUNTY	FINANCIAL PROJECT ID
SR 45	CHARLOTTE	438262-1-52-01

ROADWAY CROSS SECTIONS

SHEET NO.
205

THE OFFICIAL RECORD OF THIS SHEET IS THE ELECTRONIC FILE DIGITALLY SIGNED AND SEALED UNDER RULE 61G15-23.004, F.A.C.

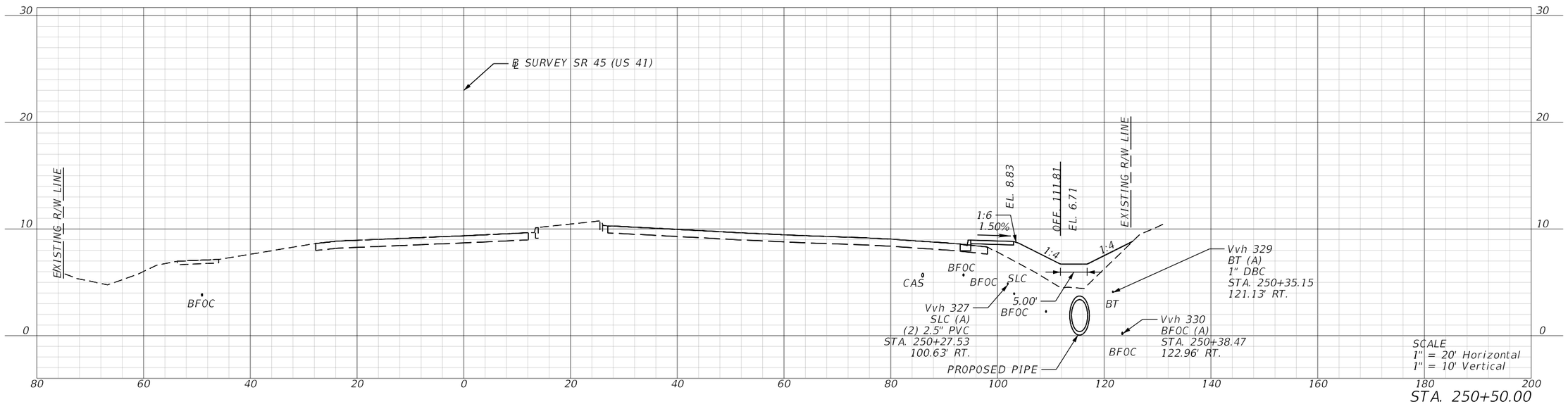

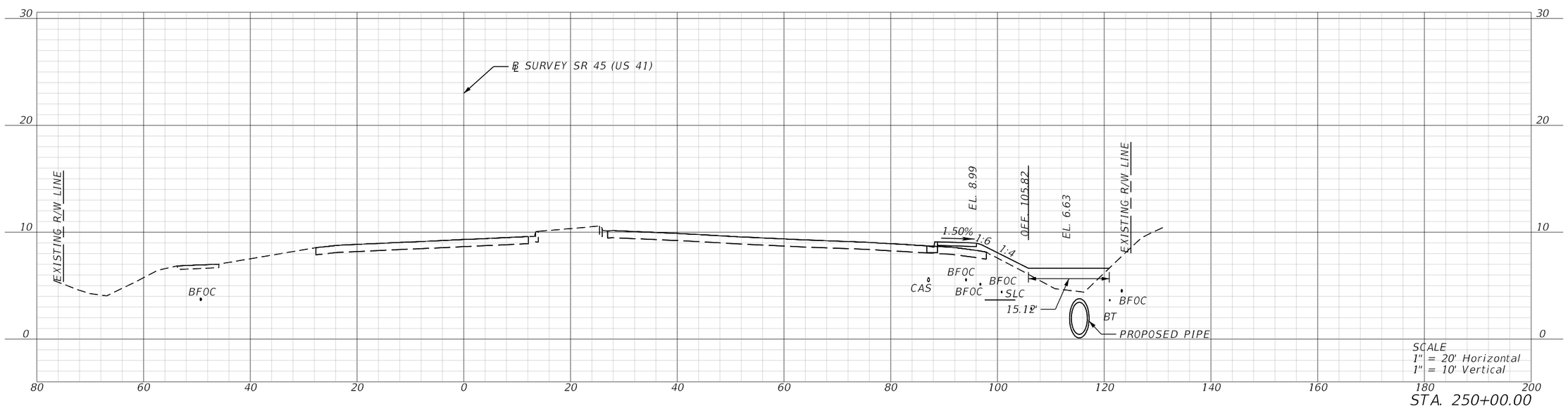

REVISIONS			
DATE	DESCRIPTION	DATE	DESCRIPTION

ENGINEER OF RECORD

MATTHEW ROBERT GIBBS, P.E.
LICENSE NUMBER: 64741
LANDIS, EVANS AND PARTNERS, INC.
300 SOUTH ORANGE AVENUE, SUITE 1125
ORLANDO, FL 32801-3372

STATE OF FLORIDA
DEPARTMENT OF TRANSPORTATION

ROAD NO.	COUNTY	FINANCIAL PROJECT ID
SR 45	CHARLOTTE	438262-1-52-01

ROADWAY CROSS SECTIONS

SHEET NO.
206

THE OFFICIAL RECORD OF THIS SHEET IS THE ELECTRONIC FILE DIGITALLY SIGNED AND SEALED UNDER RULE 61G15-23.004, F.A.C.

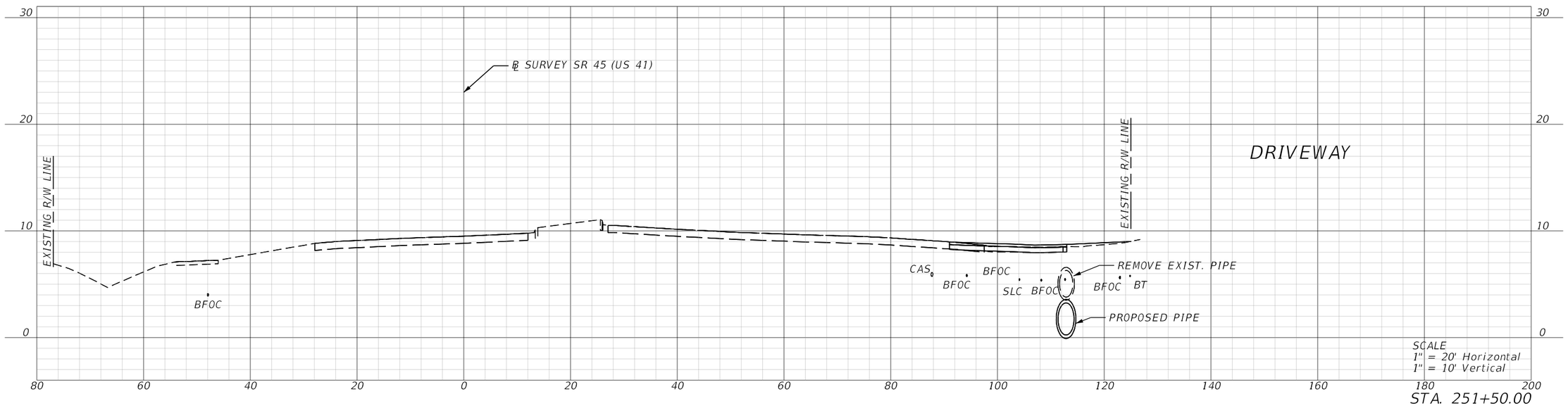

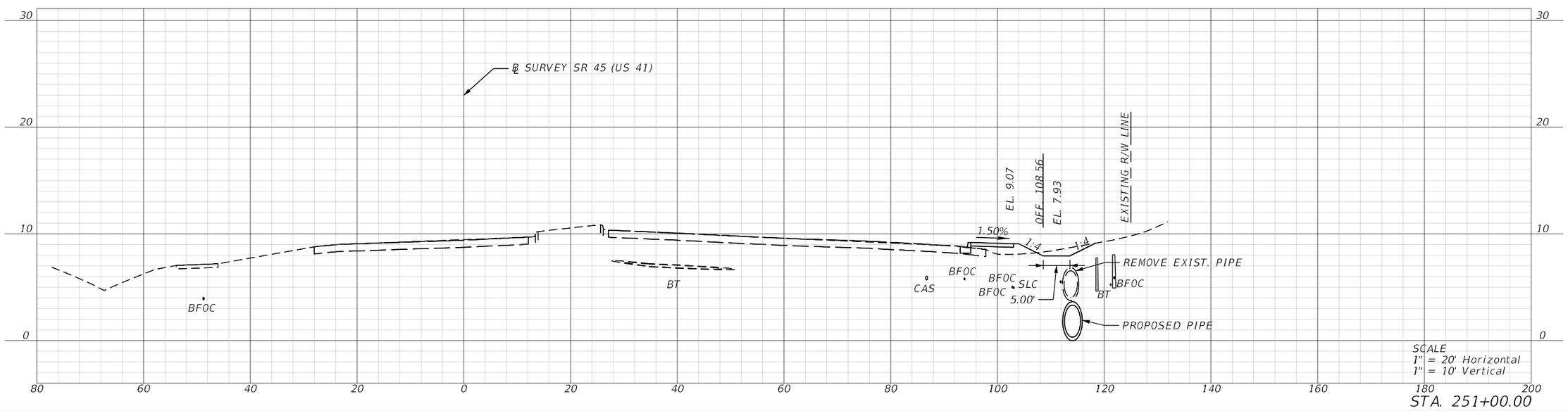

REVISIONS			
DATE	DESCRIPTION	DATE	DESCRIPTION

ENGINEER OF RECORD

MATTHEW ROBERT GIBBS, P.E.
LICENSE NUMBER: 64741
LANDIS, EVANS AND PARTNERS, INC.
300 SOUTH ORANGE AVENUE, SUITE 1125
ORLANDO, FL 32801-3372

STATE OF FLORIDA
DEPARTMENT OF TRANSPORTATION

ROAD NO.	COUNTY	FINANCIAL PROJECT ID
SR 45	CHARLOTTE	438262-1-52-01

ROADWAY CROSS SECTIONS

SHEET NO.
207

THE OFFICIAL RECORD OF THIS SHEET IS THE ELECTRONIC FILE DIGITALLY SIGNED AND SEALED UNDER RULE 61G15-23.004, F.A.C.

Z:\Shared\Worksets\FDOT\43826215201\Roadway\RDXSRD02.dgn : BL_US57 - 251+00.00 [SHEET]
KimberlyGlass 9/25/2026 7:17:31 AM

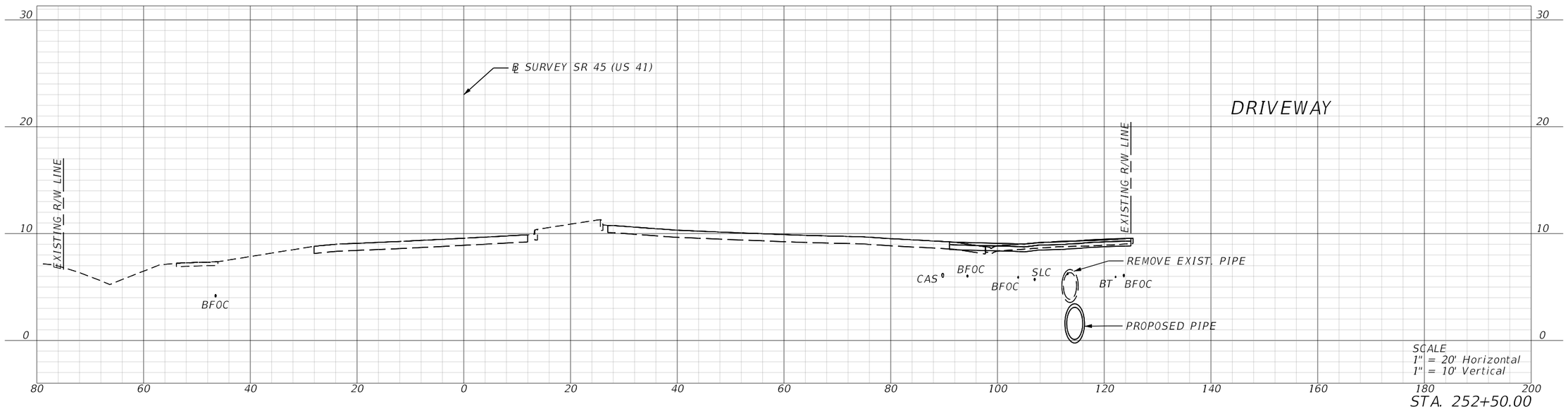

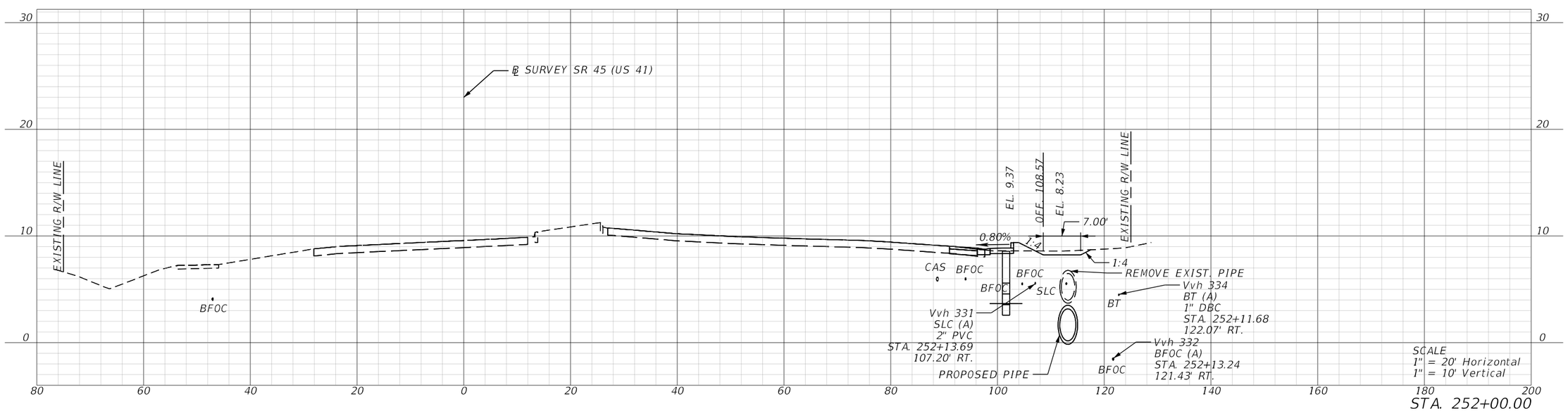

REVISIONS			
DATE	DESCRIPTION	DATE	DESCRIPTION

ENGINEER OF RECORD

MATTHEW ROBERT GIBBS, P.E.
LICENSE NUMBER: 64741
LANDIS, EVANS AND PARTNERS, INC.
300 SOUTH ORANGE AVENUE, SUITE 1125
ORLANDO, FL 32801-3372

STATE OF FLORIDA
DEPARTMENT OF TRANSPORTATION

ROAD NO.	COUNTY	FINANCIAL PROJECT ID
SR 45	CHARLOTTE	438262-1-52-01

ROADWAY CROSS SECTIONS

SHEET NO. 208

THE OFFICIAL RECORD OF THIS SHEET IS THE ELECTRONIC FILE DIGITALLY SIGNED AND SEALED UNDER RULE 61G15-23.004, F.A.C.

Z:\Shared\Worksets\FDOT\43826215201\Roadway\RDXSRD02BrdUS57 - 252+00.00 [SHEET]
KimberlyGlass 9/25/2026 7:17:35 AM

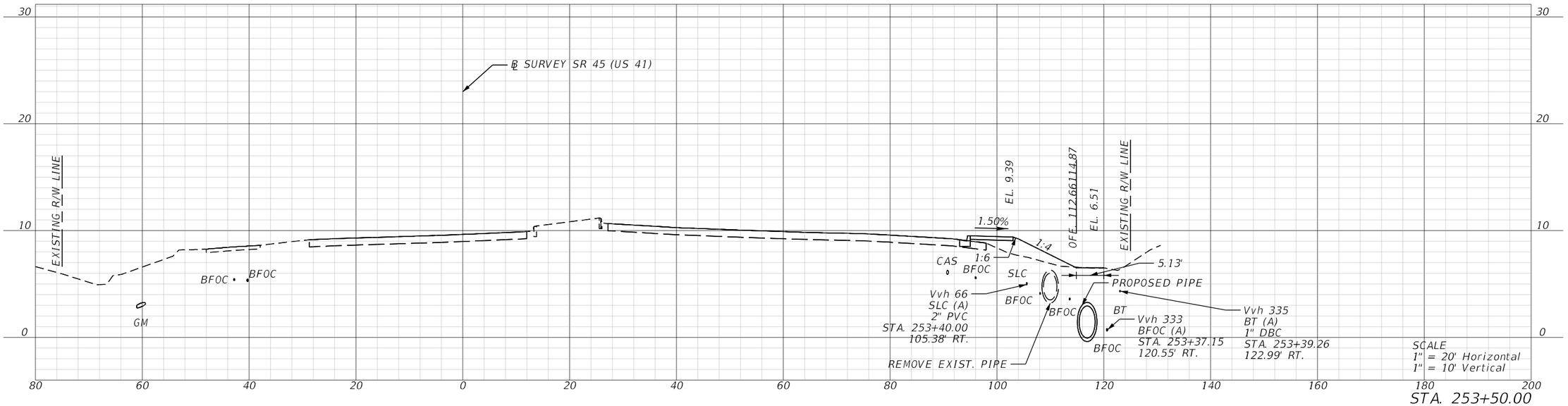

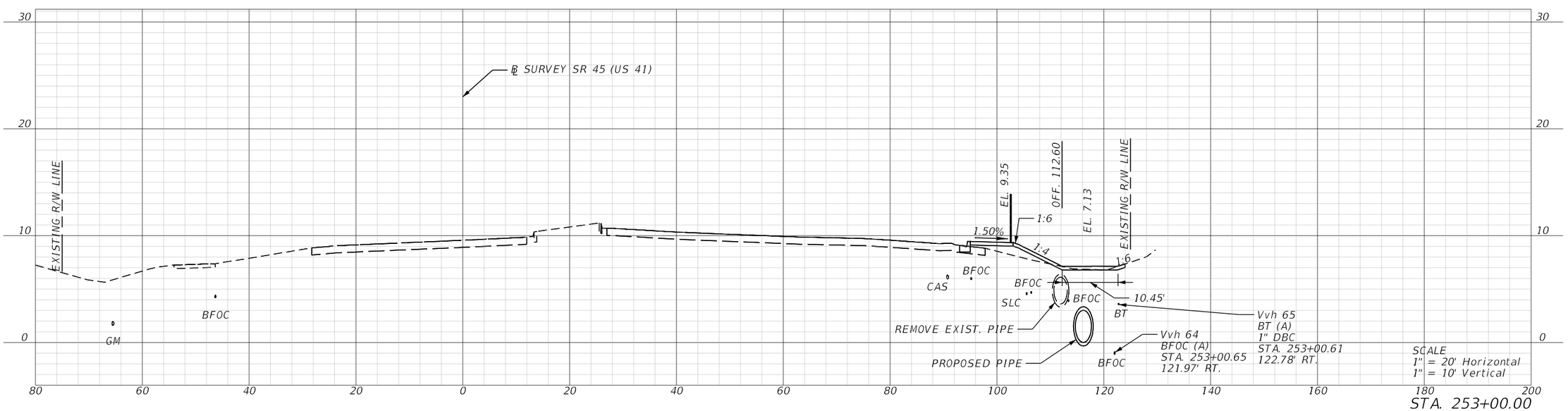

REVISIONS			
DATE	DESCRIPTION	DATE	DESCRIPTION

ENGINEER OF RECORD

MATTHEW ROBERT GIBBS, P.E.
LICENSE NUMBER: 64741
LANDIS, EVANS AND PARTNERS, INC.
300 SOUTH ORANGE AVENUE, SUITE 1125
ORLANDO, FL 32801-3372

STATE OF FLORIDA
DEPARTMENT OF TRANSPORTATION

ROAD NO.	COUNTY	FINANCIAL PROJECT ID
SR 45	CHARLOTTE	438262-1-52-01

ROADWAY CROSS SECTIONS

SHEET NO. 209

THE OFFICIAL RECORD OF THIS SHEET IS THE ELECTRONIC FILE DIGITALLY SIGNED AND SEALED UNDER RULE 61G15-23.004, F.A.C.

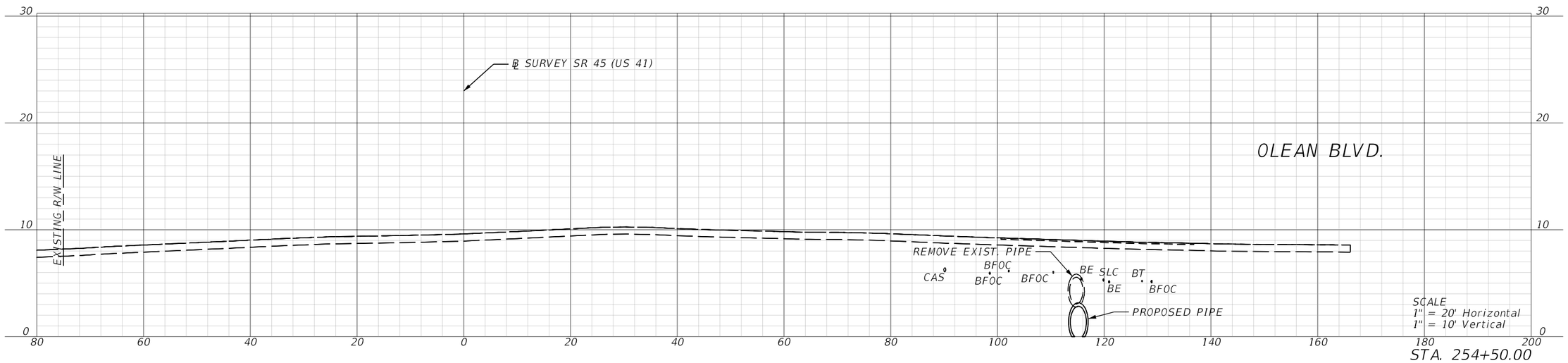

STA. 254+50.00

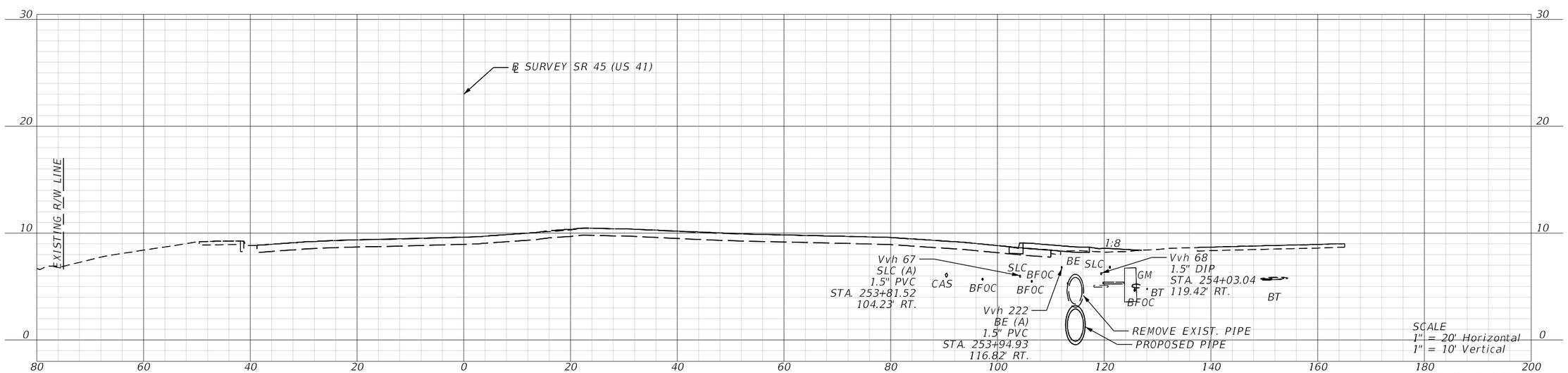

STA. 254+00.00

REVISIONS			
DATE	DESCRIPTION	DATE	DESCRIPTION

ENGINEER OF RECORD

MATTHEW ROBERT GIBBS, P.E.
LICENSE NUMBER: 64741
LANDIS, EVANS AND PARTNERS, INC.
300 SOUTH ORANGE AVENUE, SUITE 1125
ORLANDO, FL 32801-3372

STATE OF FLORIDA
DEPARTMENT OF TRANSPORTATION

ROAD NO.	COUNTY	FINANCIAL PROJECT ID
SR 45	CHARLOTTE	438262-1-52-01

ROADWAY CROSS SECTIONS

SHEET NO.
210

THE OFFICIAL RECORD OF THIS SHEET IS THE ELECTRONIC FILE DIGITALLY SIGNED AND SEALED UNDER RULE 61G15-23.004, F.A.C.

Z:\Shared\Worksets\FDOT\43826215201\Roadway\RDXSRD02.dgn US57 - 254+00.00 [SHEET]
KimberlyGlass 9/25/2026 7:17:44 AM

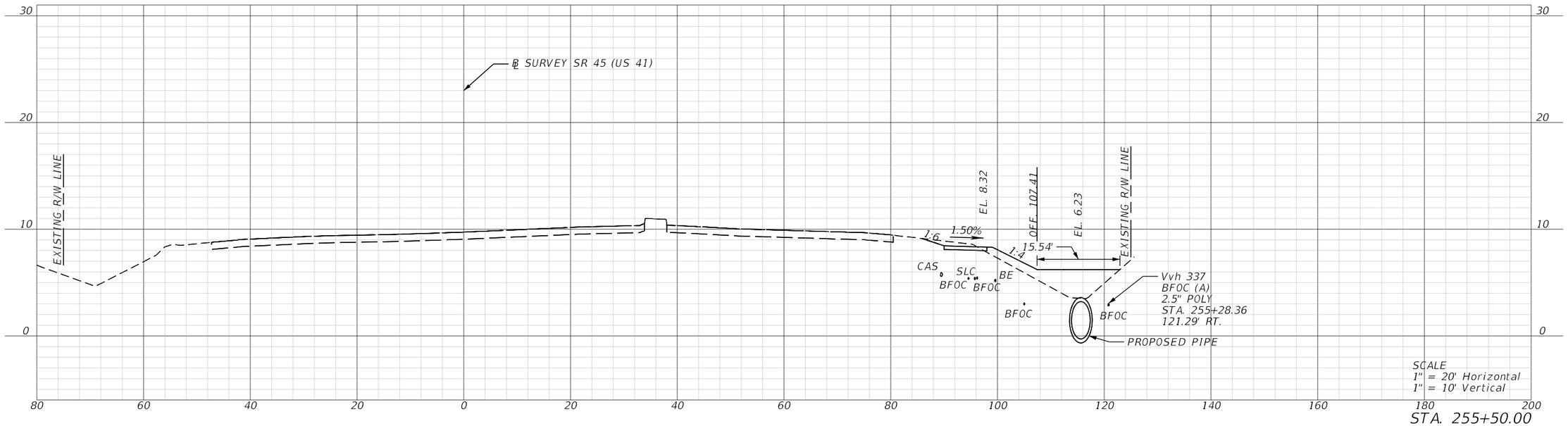

STA. 255+50.00

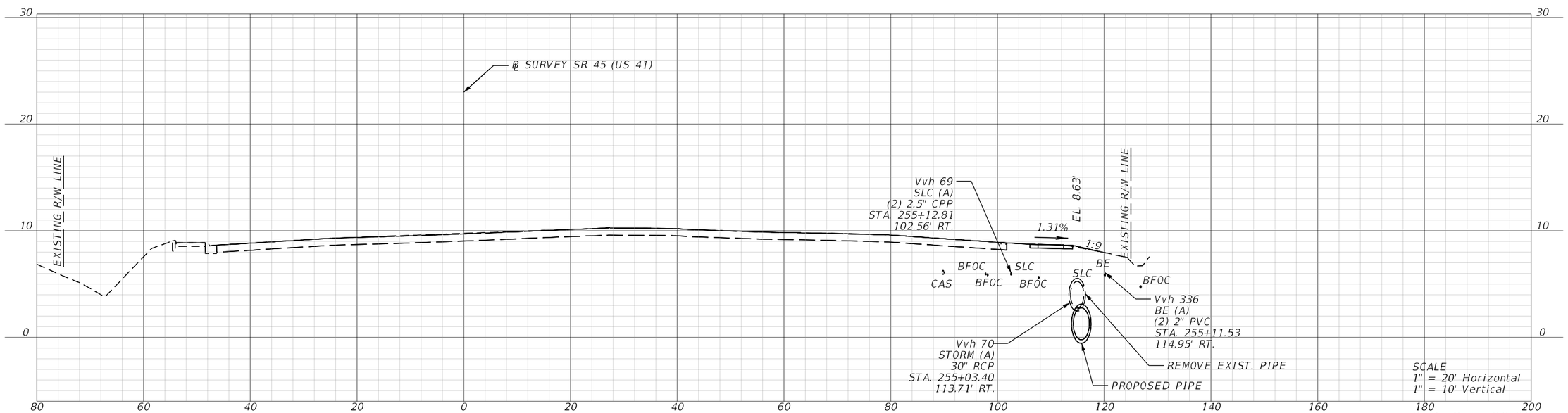

STA. 255+00.00

REVISIONS			
DATE	DESCRIPTION	DATE	DESCRIPTION

ENGINEER OF RECORD

MATTHEW ROBERT GIBBS, P.E.
LICENSE NUMBER: 64741
LANDIS, EVANS AND PARTNERS, INC.
300 SOUTH ORANGE AVENUE, SUITE 1125
ORLANDO, FL 32801-3372

STATE OF FLORIDA
DEPARTMENT OF TRANSPORTATION

ROAD NO.	COUNTY	FINANCIAL PROJECT ID
SR 45	CHARLOTTE	438262-1-52-01

ROADWAY CROSS SECTIONS

SHEET NO.
211

THE OFFICIAL RECORD OF THIS SHEET IS THE ELECTRONIC FILE DIGITALLY SIGNED AND SEALED UNDER RULE 61G15-23.004, F.A.C.

Z:\Shared\Worksets\FDOT\43826215201\Roadway\RDXSRD02B.dgn US57 - 255+00.00 [SHEET]
KimberlyGlass 9/25/2026 7:17:49 AM

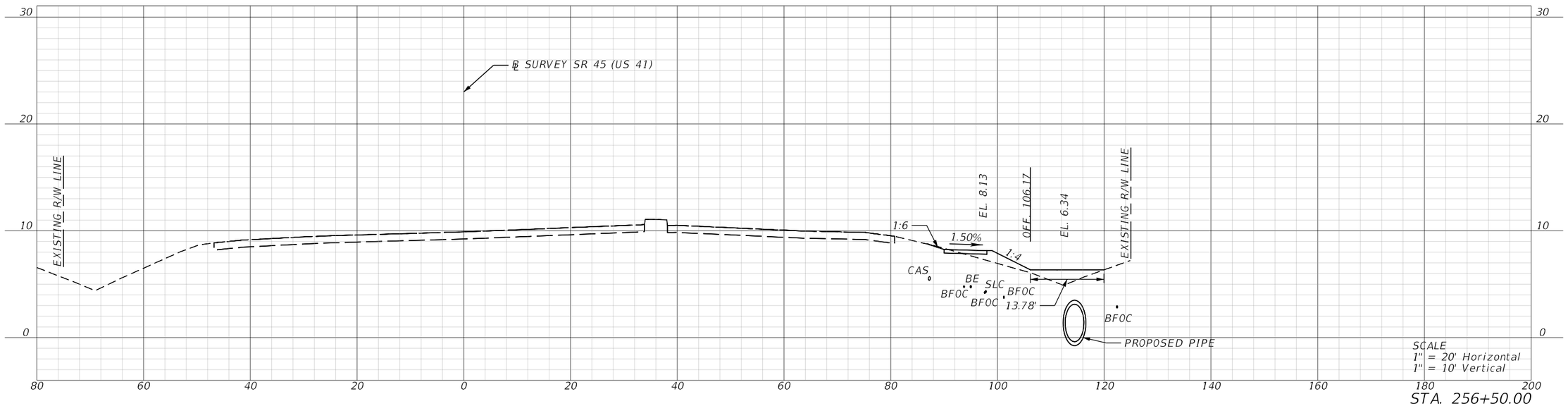

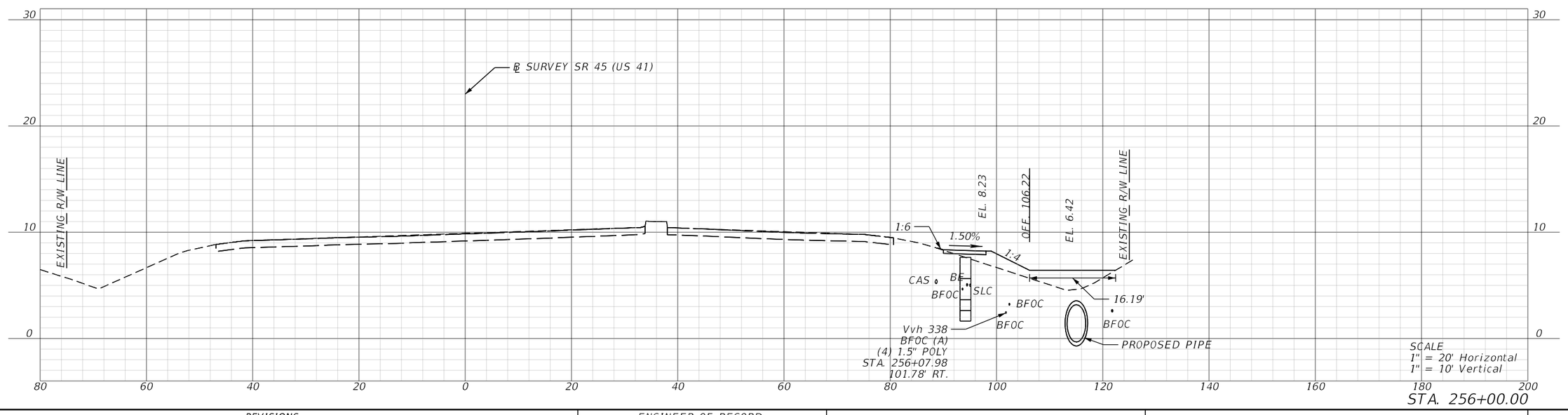

REVISIONS			
DATE	DESCRIPTION	DATE	DESCRIPTION

ENGINEER OF RECORD

MATTHEW ROBERT GIBBS, P.E.
LICENSE NUMBER: 64741
LANDIS, EVANS AND PARTNERS, INC.
300 SOUTH ORANGE AVENUE, SUITE 1125
ORLANDO, FL 32801-3372

STATE OF FLORIDA
DEPARTMENT OF TRANSPORTATION

ROAD NO.	COUNTY	FINANCIAL PROJECT ID
SR 45	CHARLOTTE	438262-1-52-01

ROADWAY CROSS SECTIONS

SHEET NO.
212

Z:\Shared\Worksets\FDOT\43826215201\Roadway\RDXSRD02.dgn US57 - 256+00.00 [SHEET]
KimberlyGlass 9/25/2026 7:17:54 AM

THE OFFICIAL RECORD OF THIS SHEET IS THE ELECTRONIC FILE DIGITALLY SIGNED AND SEALED UNDER RULE 61G15-23.004, F.A.C.

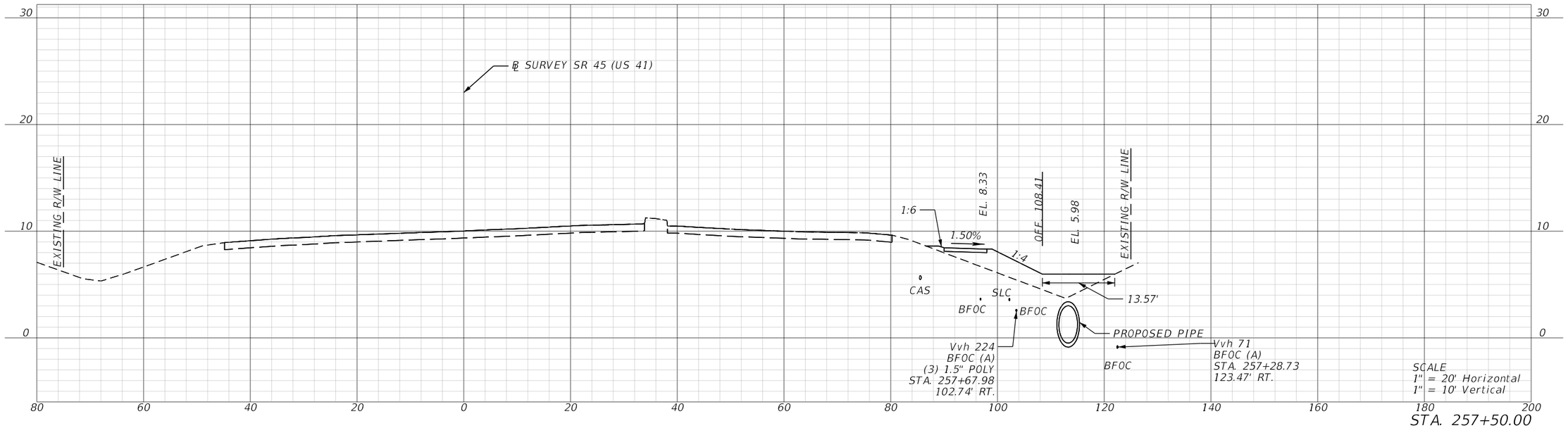

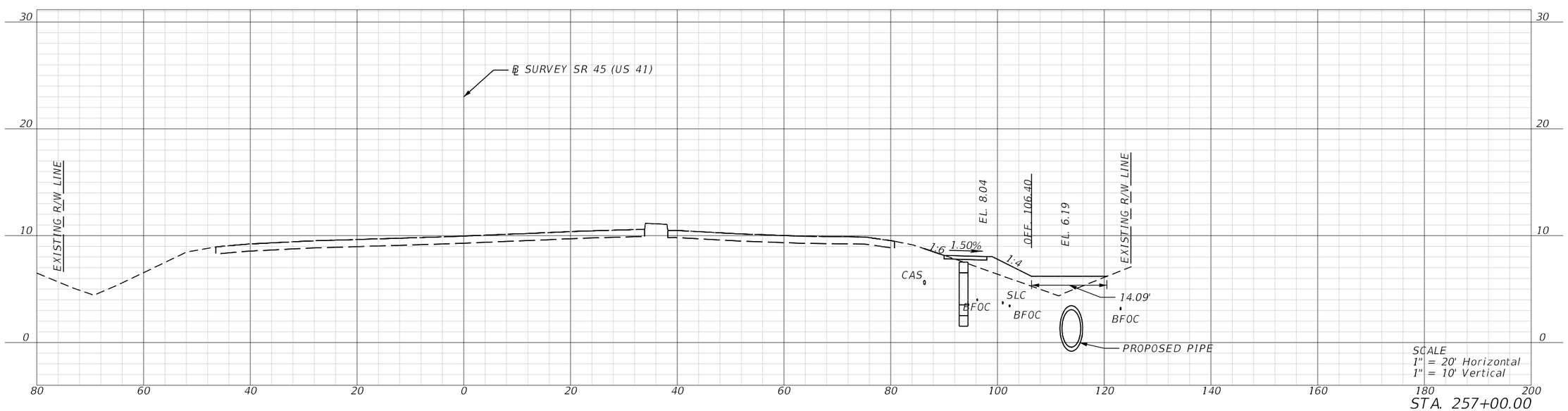

REVISIONS			
DATE	DESCRIPTION	DATE	DESCRIPTION

ENGINEER OF RECORD

MATTHEW ROBERT GIBBS, P.E.
LICENSE NUMBER: 64741
LANDIS, EVANS AND PARTNERS, INC.
300 SOUTH ORANGE AVENUE, SUITE 1125
ORLANDO, FL 32801-3372

STATE OF FLORIDA
DEPARTMENT OF TRANSPORTATION

ROAD NO.	COUNTY	FINANCIAL PROJECT ID
SR 45	CHARLOTTE	438262-1-52-01

ROADWAY CROSS SECTIONS

SHEET NO.
213

THE OFFICIAL RECORD OF THIS SHEET IS THE ELECTRONIC FILE DIGITALLY SIGNED AND SEALED UNDER RULE 61G15-23.004, F.A.C.

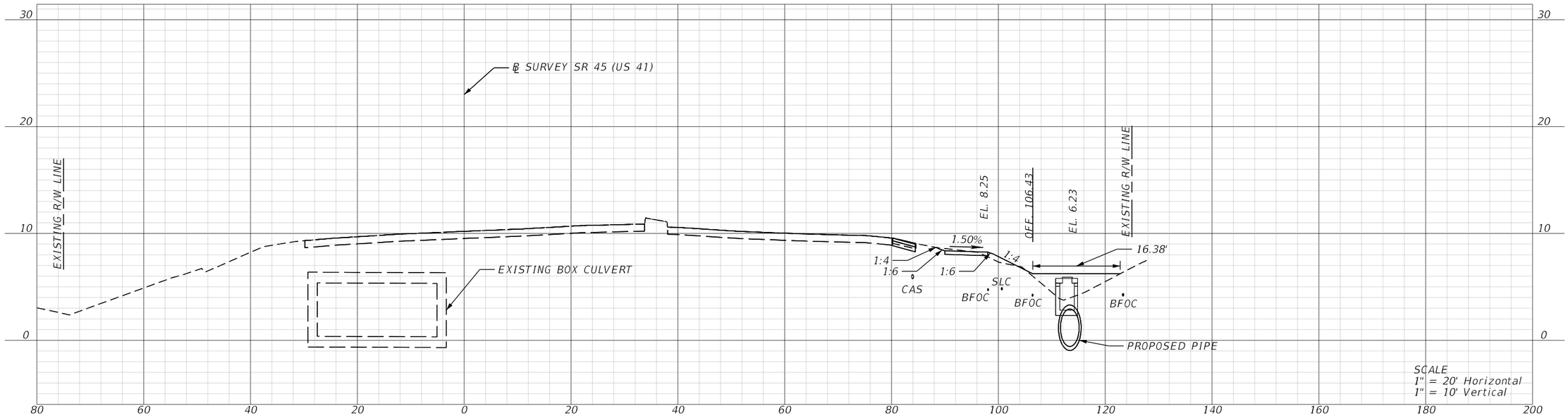

STA. 258+50.00

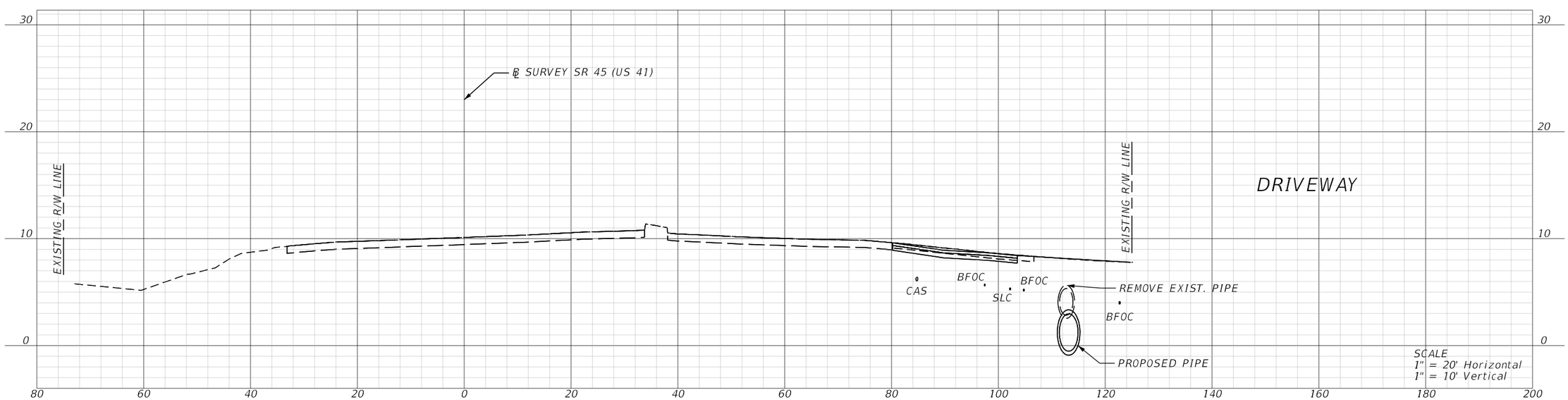

STA. 258+00.00

REVISIONS			
DATE	DESCRIPTION	DATE	DESCRIPTION

ENGINEER OF RECORD

MATTHEW ROBERT GIBBS, P.E.
LICENSE NUMBER: 64741
LANDIS, EVANS AND PARTNERS, INC.
300 SOUTH ORANGE AVENUE, SUITE 1125
ORLANDO, FL 32801-3372

STATE OF FLORIDA
DEPARTMENT OF TRANSPORTATION

ROAD NO.	COUNTY	FINANCIAL PROJECT ID
SR 45	CHARLOTTE	438262-1-52-01

ROADWAY CROSS SECTIONS

SHEET NO.
214

THE OFFICIAL RECORD OF THIS SHEET IS THE ELECTRONIC FILE DIGITALLY SIGNED AND SEALED UNDER RULE 61G15-23.004, F.A.C.

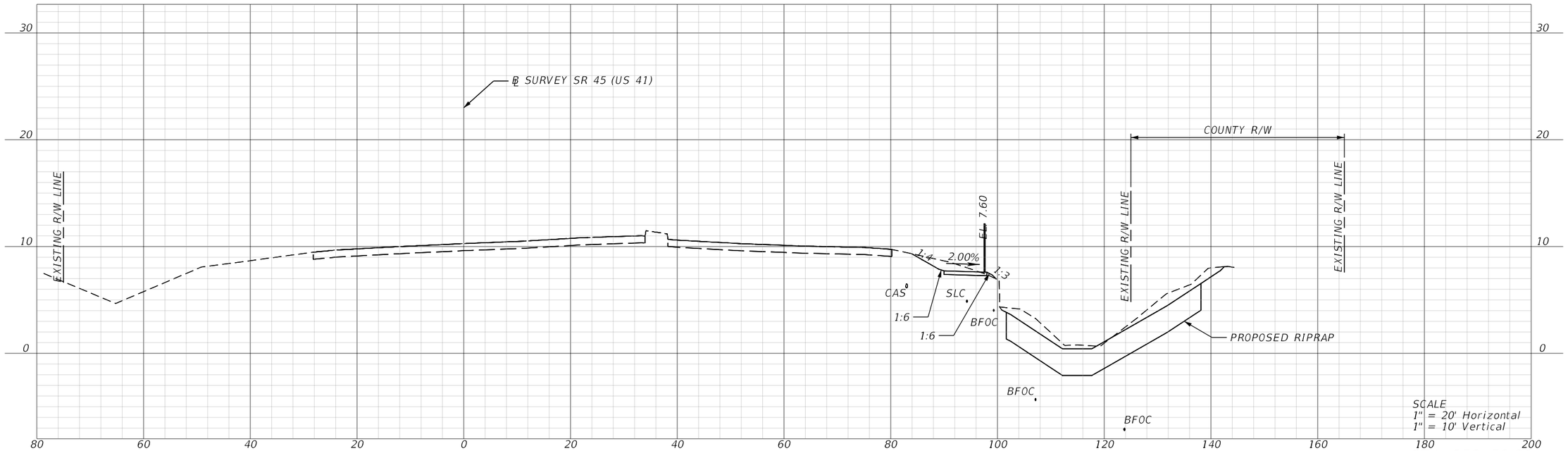

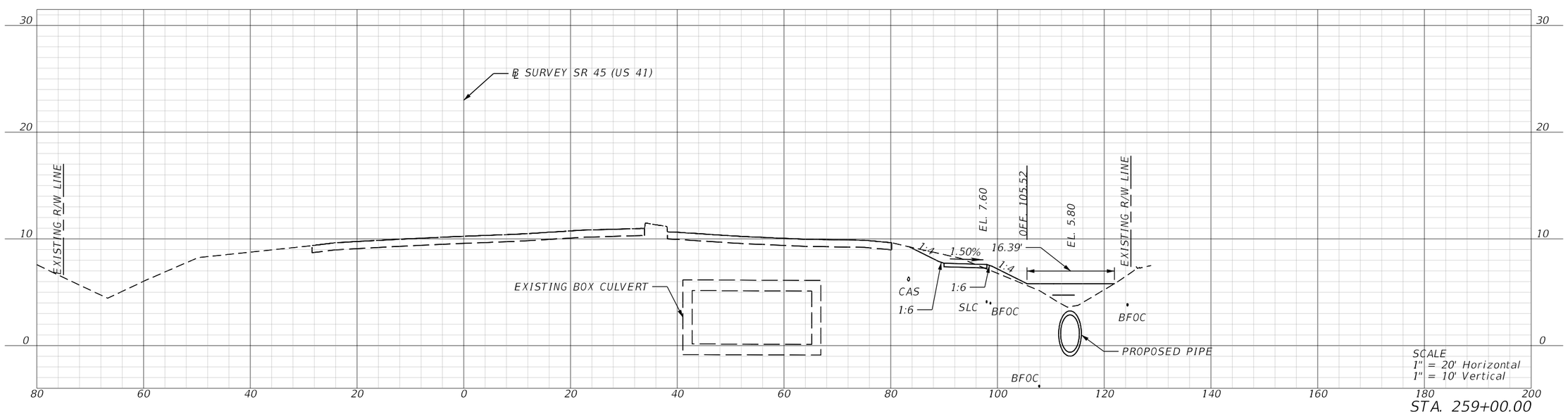

REVISIONS			
DATE	DESCRIPTION	DATE	DESCRIPTION

ENGINEER OF RECORD

MATTHEW ROBERT GIBBS, P.E.
LICENSE NUMBER: 64741
LANDIS, EVANS AND PARTNERS, INC.
300 SOUTH ORANGE AVENUE, SUITE 1125
ORLANDO, FL 32801-3372

STATE OF FLORIDA
DEPARTMENT OF TRANSPORTATION

ROAD NO.	COUNTY	FINANCIAL PROJECT ID
SR 45	CHARLOTTE	438262-1-52-01

ROADWAY CROSS SECTIONS

SHEET NO.
215

THE OFFICIAL RECORD OF THIS SHEET IS THE ELECTRONIC FILE DIGITALLY SIGNED AND SEALED UNDER RULE 61G15-23.004, F.A.C.

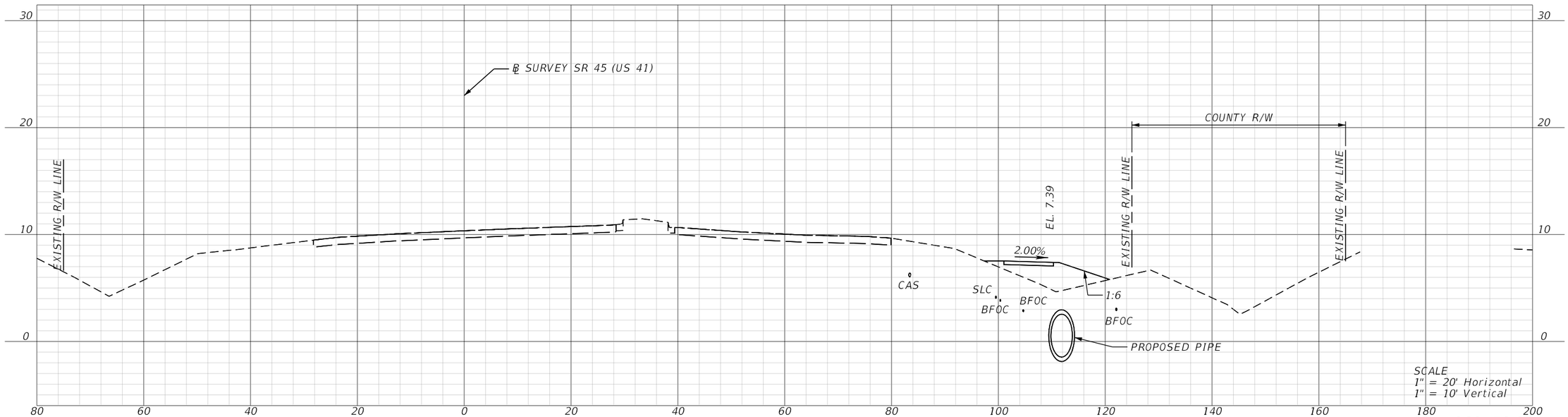

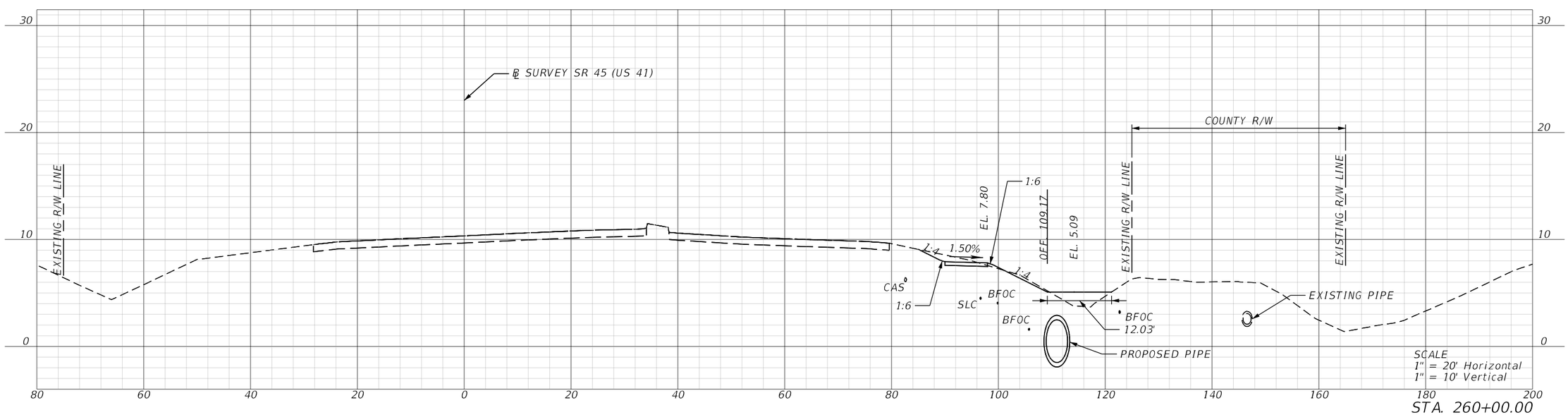

REVISIONS			
DATE	DESCRIPTION	DATE	DESCRIPTION

ENGINEER OF RECORD

MATTHEW ROBERT GIBBS, P.E.
LICENSE NUMBER: 64741
LANDIS, EVANS AND PARTNERS, INC.
300 SOUTH ORANGE AVENUE, SUITE 1125
ORLANDO, FL 32801-3372

STATE OF FLORIDA
DEPARTMENT OF TRANSPORTATION

ROAD NO.	COUNTY	FINANCIAL PROJECT ID
SR 45	CHARLOTTE	438262-1-52-01

ROADWAY CROSS SECTIONS

SHEET NO.
216

THE OFFICIAL RECORD OF THIS SHEET IS THE ELECTRONIC FILE DIGITALLY SIGNED AND SEALED UNDER RULE 61G15-23.004, F.A.C.

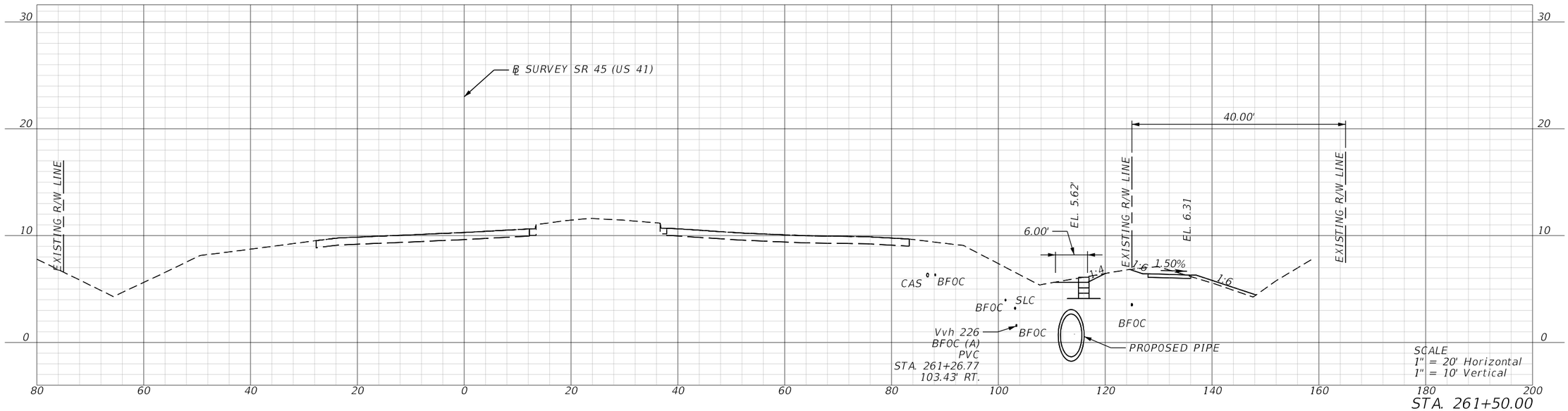

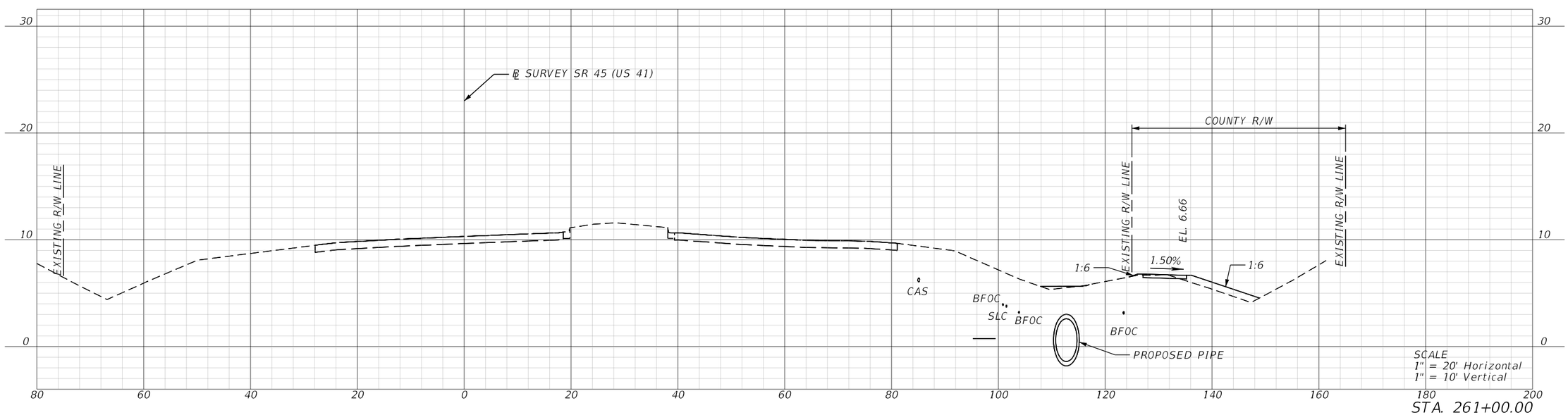

REVISIONS			
DATE	DESCRIPTION	DATE	DESCRIPTION

ENGINEER OF RECORD

MATTHEW ROBERT GIBBS, P.E.
LICENSE NUMBER: 64741
LANDIS, EVANS AND PARTNERS, INC.
300 SOUTH ORANGE AVENUE, SUITE 1125
ORLANDO, FL 32801-3372

STATE OF FLORIDA
DEPARTMENT OF TRANSPORTATION

ROAD NO.	COUNTY	FINANCIAL PROJECT ID
SR 45	CHARLOTTE	438262-1-52-01

ROADWAY CROSS SECTIONS

SHEET NO.
217

THE OFFICIAL RECORD OF THIS SHEET IS THE ELECTRONIC FILE DIGITALLY SIGNED AND SEALED UNDER RULE 61G15-23.004, F.A.C.

Z:\Shared\Worksets\FDOT\43826215201\Roadway\RDXSRD02.dgn US57 - 261+00.00 [SHEET]
KimberlyGlass 9/25/2026 7:18:16 AM

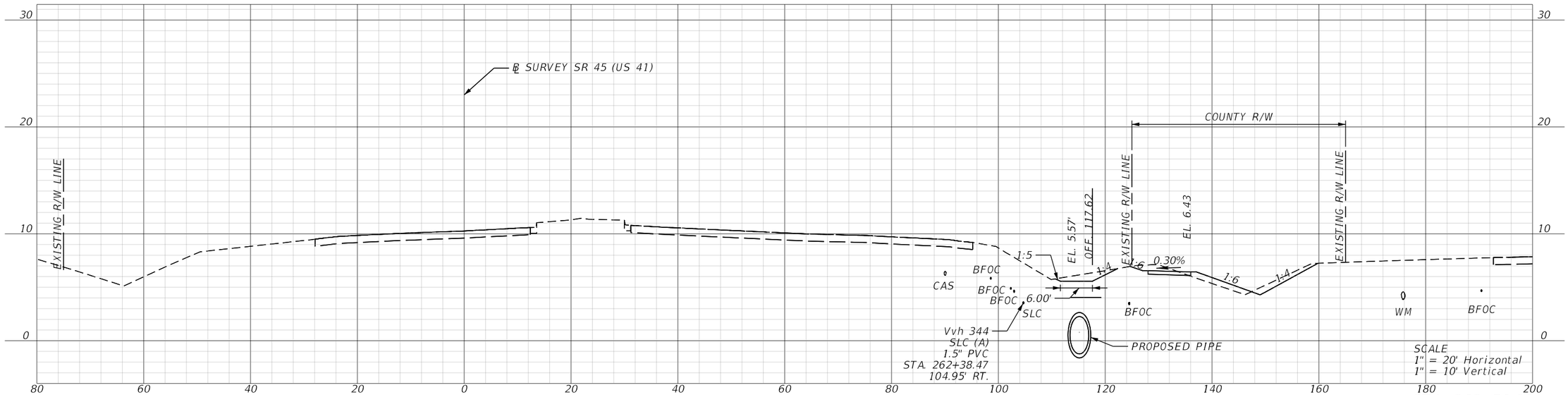

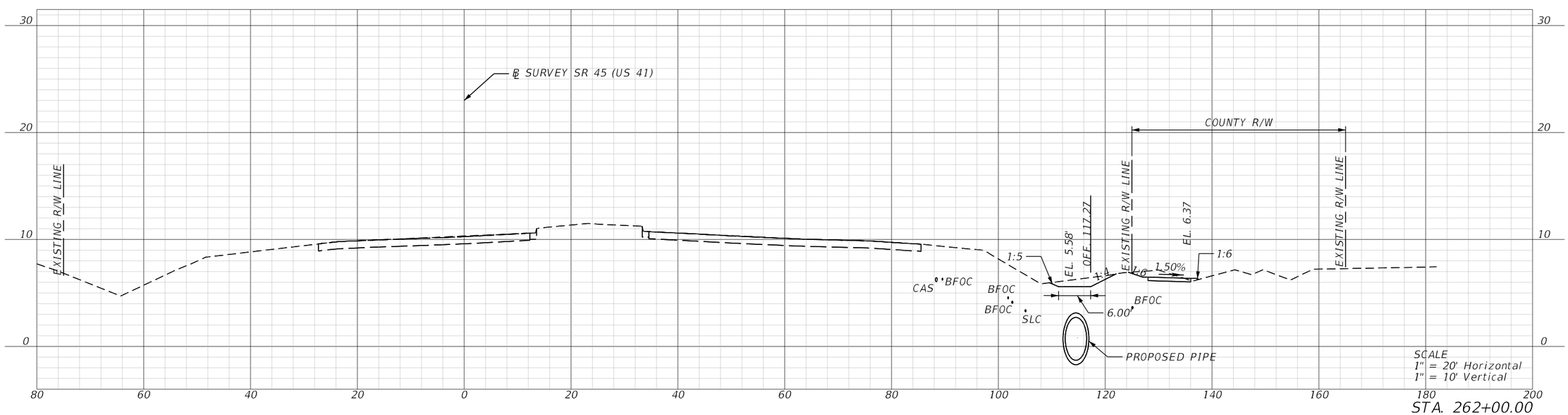

REVISIONS			
DATE	DESCRIPTION	DATE	DESCRIPTION

ENGINEER OF RECORD

MATTHEW ROBERT GIBBS, P.E.
LICENSE NUMBER: 64741
LANDIS, EVANS AND PARTNERS, INC.
300 SOUTH ORANGE AVENUE, SUITE 1125
ORLANDO, FL 32801-3372

STATE OF FLORIDA
DEPARTMENT OF TRANSPORTATION

ROAD NO.	COUNTY	FINANCIAL PROJECT ID
SR 45	CHARLOTTE	438262-1-52-01

ROADWAY CROSS SECTIONS

SHEET NO.
218

THE OFFICIAL RECORD OF THIS SHEET IS THE ELECTRONIC FILE DIGITALLY SIGNED AND SEALED UNDER RULE 61G15-23.004, F.A.C.

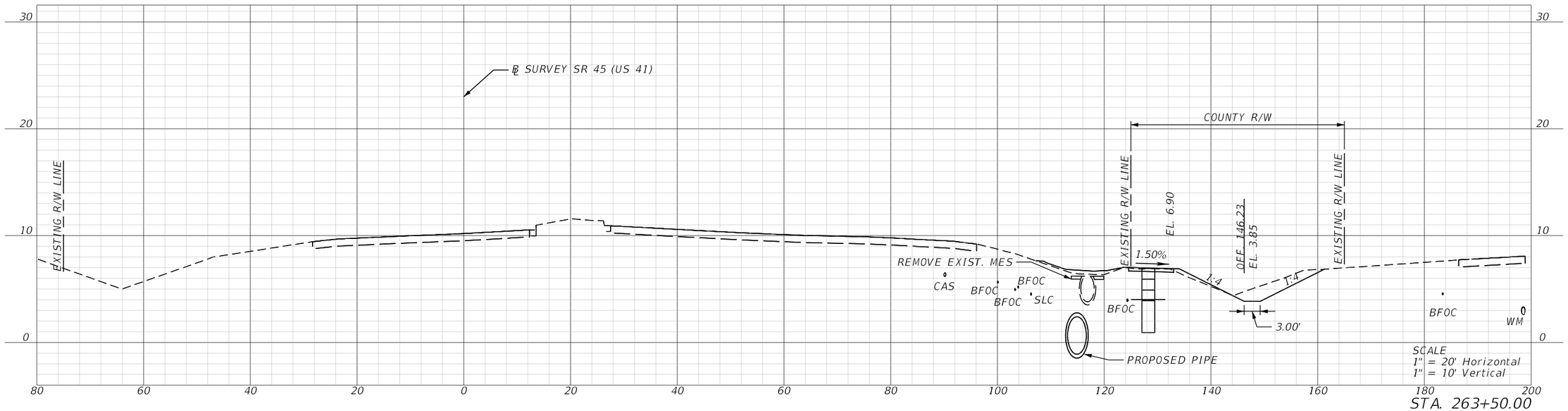

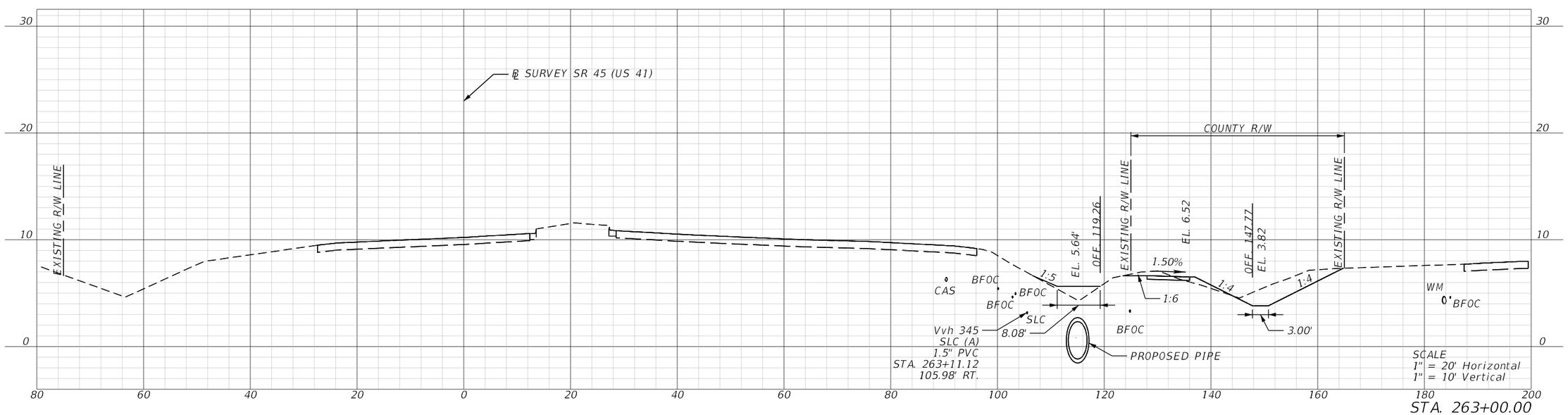

REVISIONS			
DATE	DESCRIPTION	DATE	DESCRIPTION

ENGINEER OF RECORD

MATTHEW ROBERT GIBBS, P.E.
LICENSE NUMBER: 64741
LANDIS, EVANS AND PARTNERS, INC.
300 SOUTH ORANGE AVENUE, SUITE 1125
ORLANDO, FL 32801-3372

STATE OF FLORIDA
DEPARTMENT OF TRANSPORTATION

ROAD NO.	COUNTY	FINANCIAL PROJECT ID
SR 45	CHARLOTTE	438262-1-52-01

ROADWAY CROSS SECTIONS

SHEET NO.
219

THE OFFICIAL RECORD OF THIS SHEET IS THE ELECTRONIC FILE DIGITALLY SIGNED AND SEALED UNDER RULE 61G15-23.004, F.A.C.

Z:\Shared\Worksets\FDOT\43826215201\Roadway\RDXSRD02Rev.dgn US57 - 263+00.00 [SHEET]
KimberlyGlass 9/25/2026 7:18:25 AM

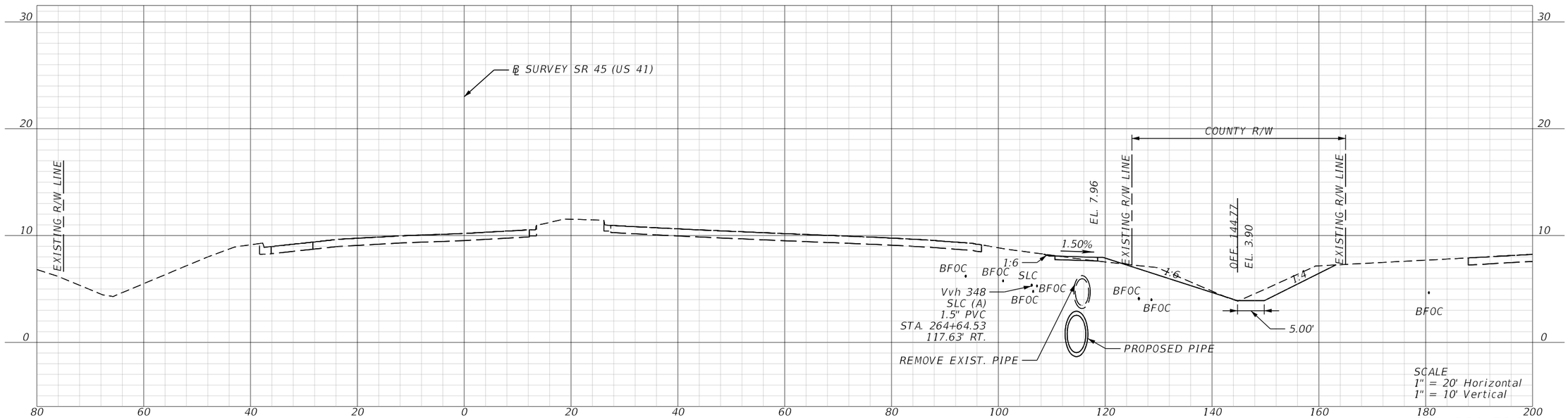

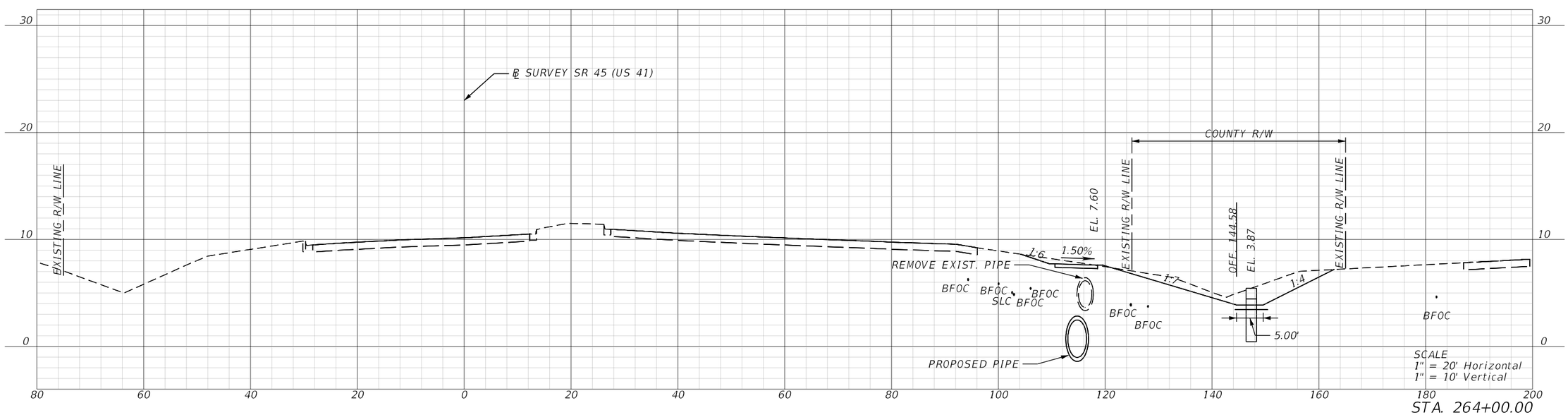

REVISIONS			
DATE	DESCRIPTION	DATE	DESCRIPTION

ENGINEER OF RECORD

MATTHEW ROBERT GIBBS, P.E.
LICENSE NUMBER: 64741
LANDIS, EVANS AND PARTNERS, INC.
300 SOUTH ORANGE AVENUE, SUITE 1125
ORLANDO, FL 32801-3372

STATE OF FLORIDA
DEPARTMENT OF TRANSPORTATION

ROAD NO.	COUNTY	FINANCIAL PROJECT ID
SR 45	CHARLOTTE	438262-1-52-01

ROADWAY CROSS SECTIONS

SHEET NO.
220

THE OFFICIAL RECORD OF THIS SHEET IS THE ELECTRONIC FILE DIGITALLY SIGNED AND SEALED UNDER RULE 61G15-23.004, F.A.C.

Z:\Shared\Worksets\FDOT\43826215201\Roadway\RDXSRD02.dgn : BL_US57 - 264+00.00 [SHEET]
KimberlyGlass 9/25/2026 7:18:30 AM

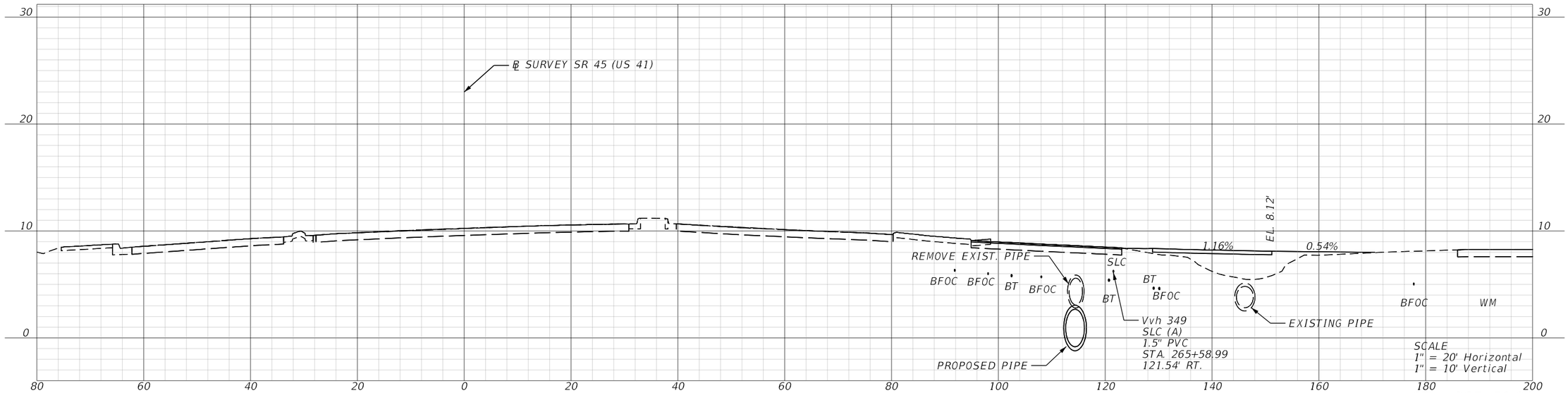

STA. 265+50.00

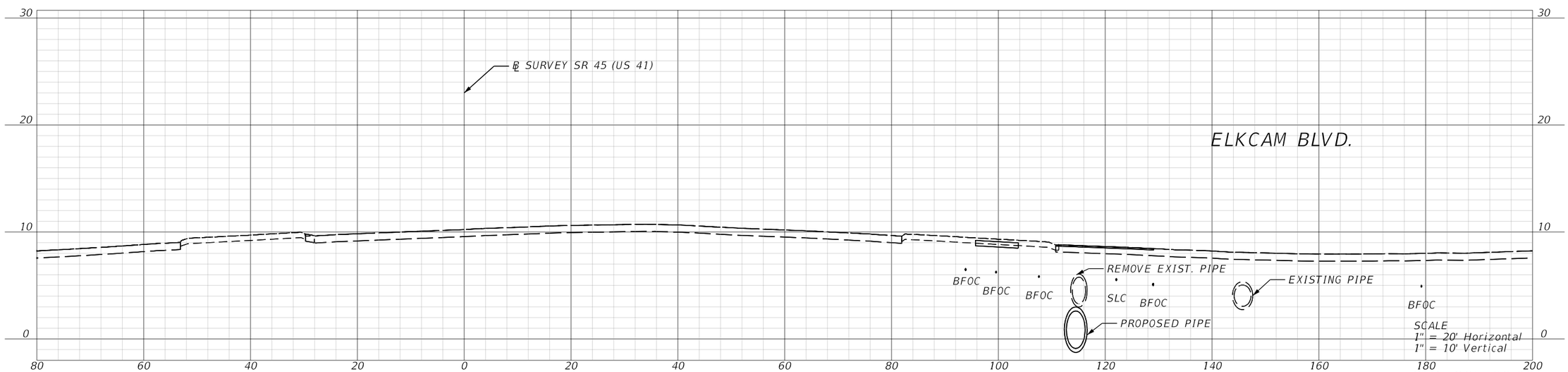

STA. 265+00.00

REVISIONS			
DATE	DESCRIPTION	DATE	DESCRIPTION

ENGINEER OF RECORD

MATTHEW ROBERT GIBBS, P.E.
LICENSE NUMBER: 64741
LANDIS, EVANS AND PARTNERS, INC.
300 SOUTH ORANGE AVENUE, SUITE 1125
ORLANDO, FL 32801-3372

STATE OF FLORIDA
DEPARTMENT OF TRANSPORTATION

ROAD NO.	COUNTY	FINANCIAL PROJECT ID
SR 45	CHARLOTTE	438262-1-52-01

ROADWAY CROSS SECTIONS

SHEET NO.
221

THE OFFICIAL RECORD OF THIS SHEET IS THE ELECTRONIC FILE DIGITALLY SIGNED AND SEALED UNDER RULE 61G15-23.004, F.A.C.

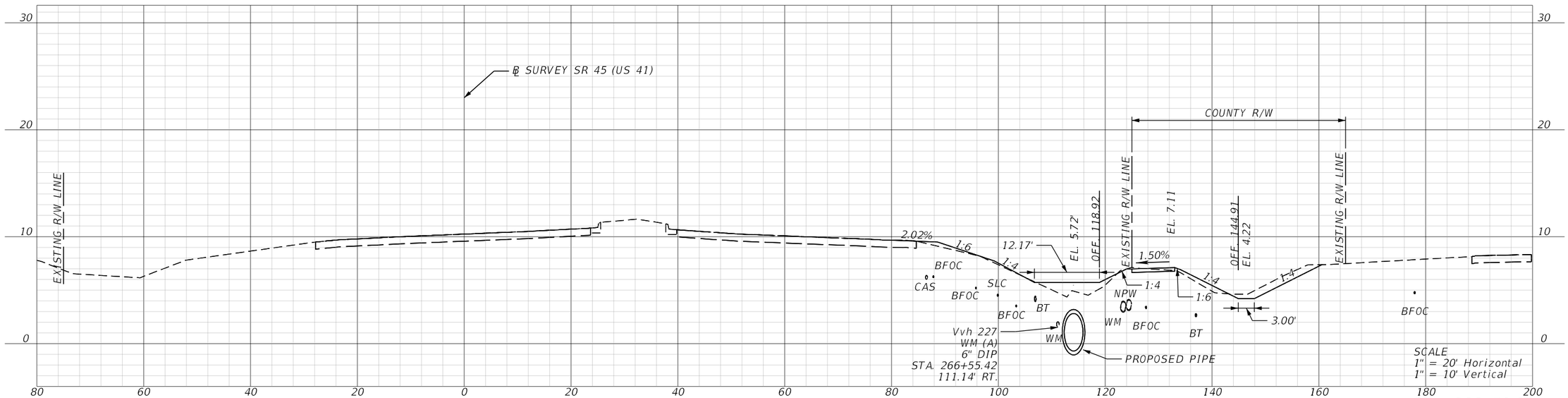

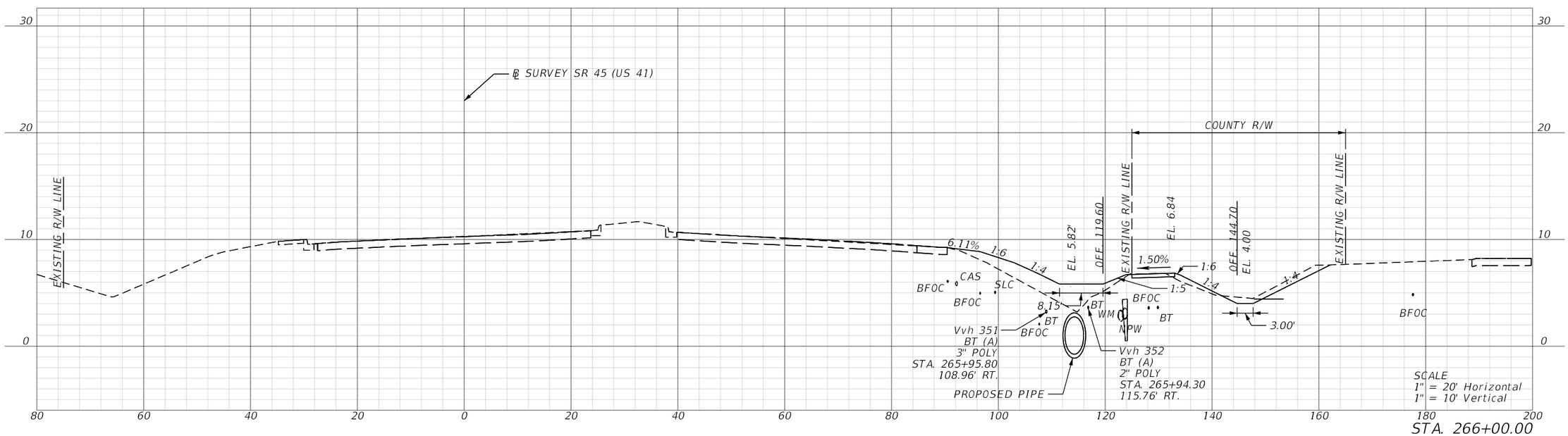

REVISIONS			
DATE	DESCRIPTION	DATE	DESCRIPTION

ENGINEER OF RECORD

MATTHEW ROBERT GIBBS, P.E.
LICENSE NUMBER: 64741
LANDIS, EVANS AND PARTNERS, INC.
300 SOUTH ORANGE AVENUE, SUITE 1125
ORLANDO, FL 32801-3372

STATE OF FLORIDA
DEPARTMENT OF TRANSPORTATION

ROAD NO.	COUNTY	FINANCIAL PROJECT ID
SR 45	CHARLOTTE	438262-1-52-01

ROADWAY CROSS SECTIONS

SHEET NO.
222

THE OFFICIAL RECORD OF THIS SHEET IS THE ELECTRONIC FILE DIGITALLY SIGNED AND SEALED UNDER RULE 61G15-23.004, F.A.C.

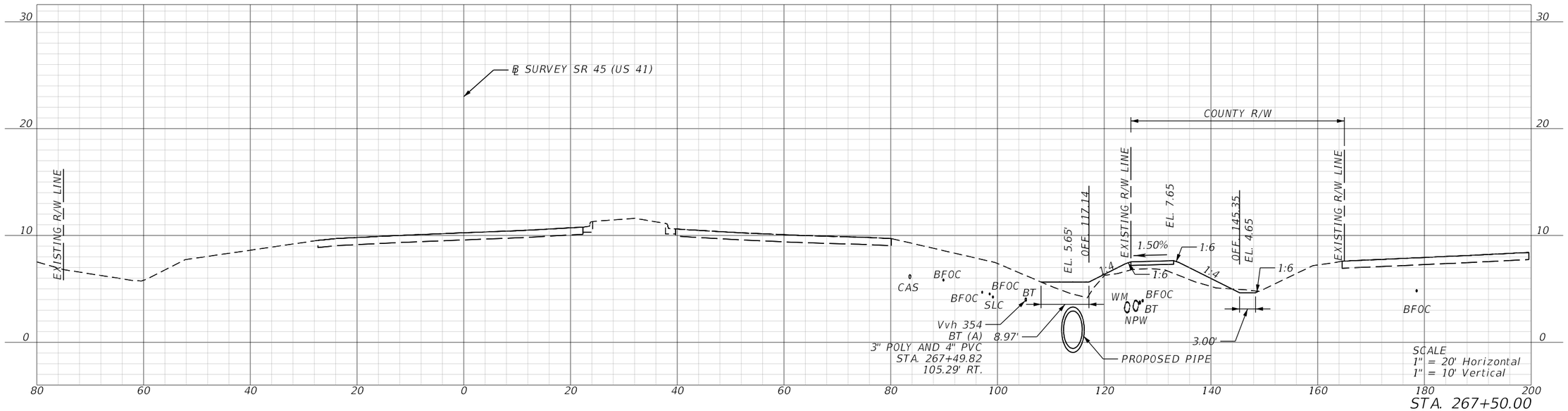

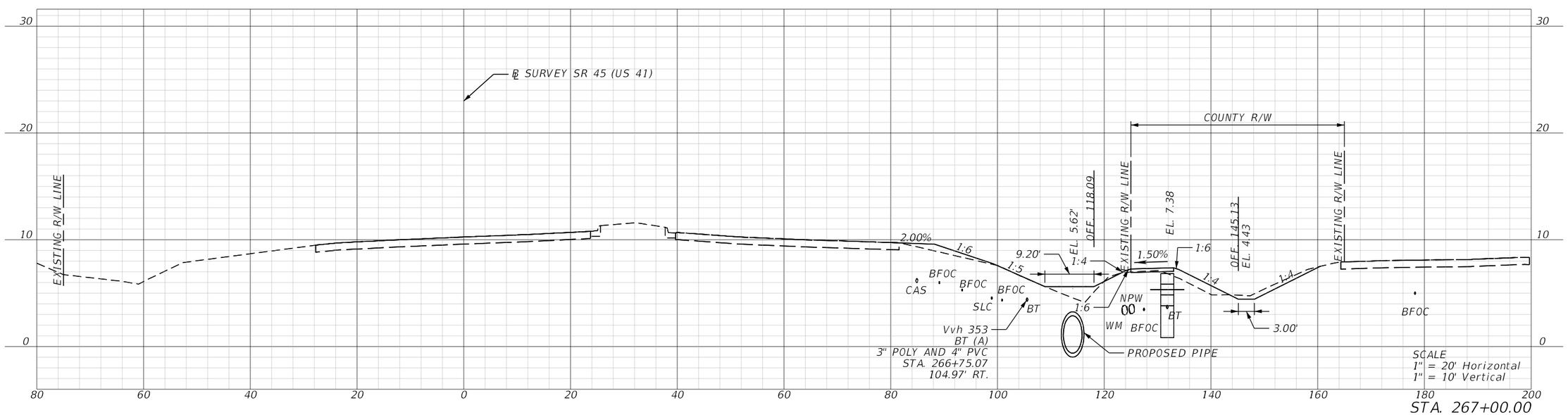

REVISIONS			
DATE	DESCRIPTION	DATE	DESCRIPTION

ENGINEER OF RECORD

MATTHEW ROBERT GIBBS, P.E.
LICENSE NUMBER: 64741
LANDIS, EVANS AND PARTNERS, INC.
300 SOUTH ORANGE AVENUE, SUITE 1125
ORLANDO, FL 32801-3372

STATE OF FLORIDA
DEPARTMENT OF TRANSPORTATION

ROAD NO.	COUNTY	FINANCIAL PROJECT ID
SR 45	CHARLOTTE	438262-1-52-01

ROADWAY CROSS SECTIONS

SHEET NO.
223

THE OFFICIAL RECORD OF THIS SHEET IS THE ELECTRONIC FILE DIGITALLY SIGNED AND SEALED UNDER RULE 61G15-23.004, F.A.C.

Z:\Shared\Worksets\FDOT\43826215201\Roadway\RDXSRD02.dgn US57 - 267+00.00 [SHEET]
KimberlyGlass 9/25/2026 7:18:43 AM

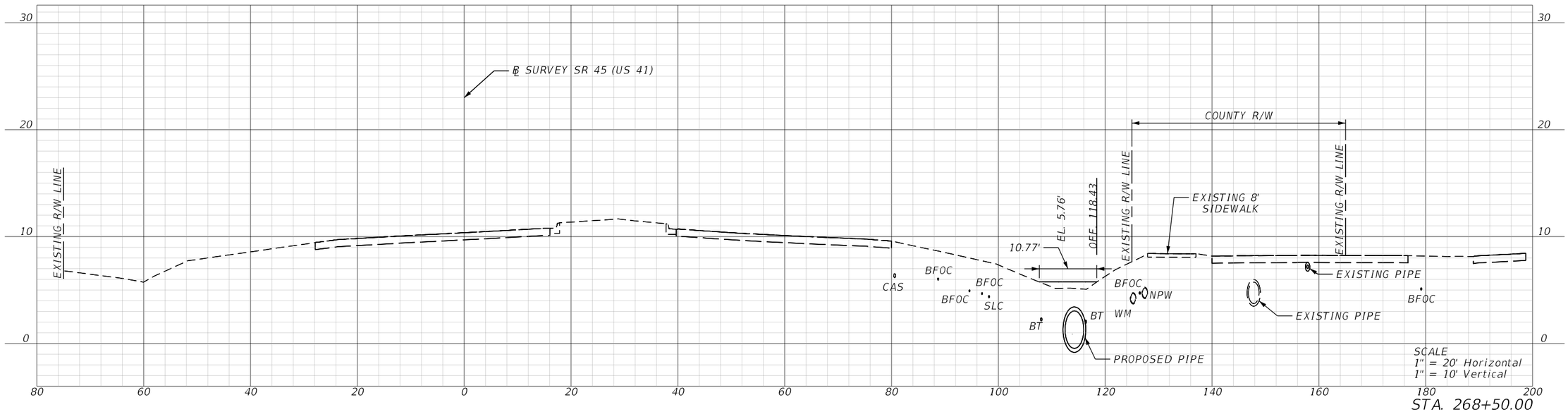

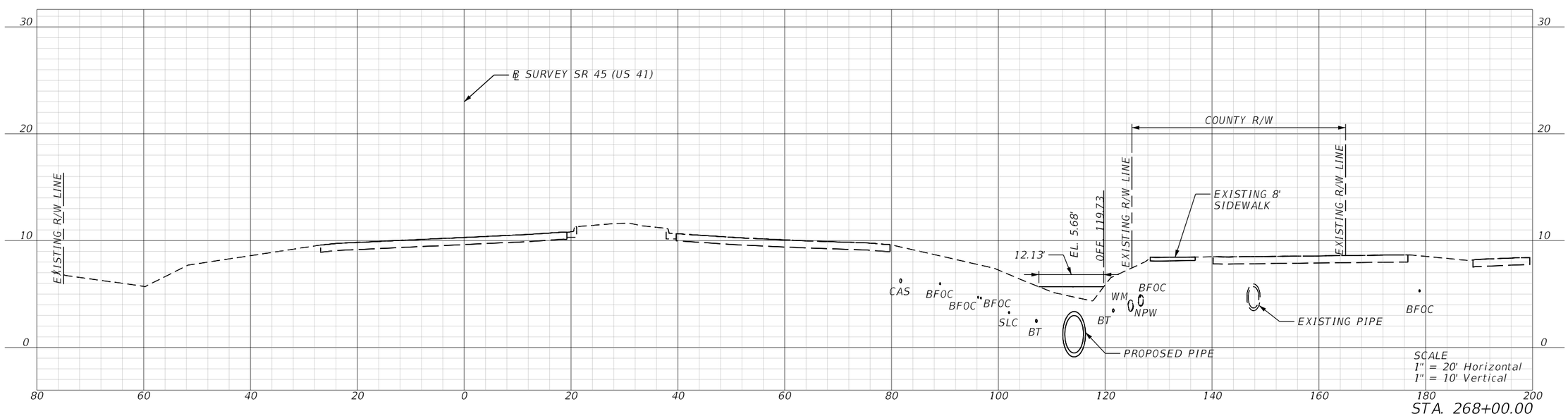

REVISIONS			
DATE	DESCRIPTION	DATE	DESCRIPTION

ENGINEER OF RECORD

MATTHEW ROBERT GIBBS, P.E.
LICENSE NUMBER: 64741
LANDIS, EVANS AND PARTNERS, INC.
300 SOUTH ORANGE AVENUE, SUITE 1125
ORLANDO, FL 32801-3372

STATE OF FLORIDA
DEPARTMENT OF TRANSPORTATION

ROAD NO.	COUNTY	FINANCIAL PROJECT ID
SR 45	CHARLOTTE	438262-1-52-01

ROADWAY CROSS SECTIONS

SHEET NO.
224

THE OFFICIAL RECORD OF THIS SHEET IS THE ELECTRONIC FILE DIGITALLY SIGNED AND SEALED UNDER RULE 61G15-23.004, F.A.C.

Z:\Shared\Worksets\FDOT\43826215201\Roadway\RDXSRD02.dgn US57 - 268+00.00 [SHEET]
KimberlyGlass 9/25/2026 7:18:48 AM

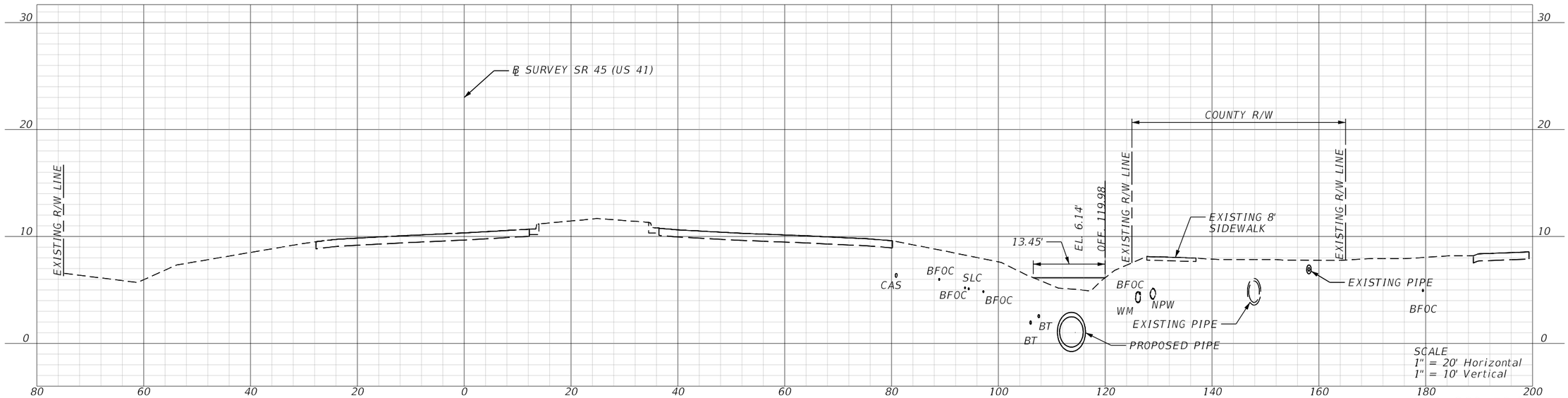

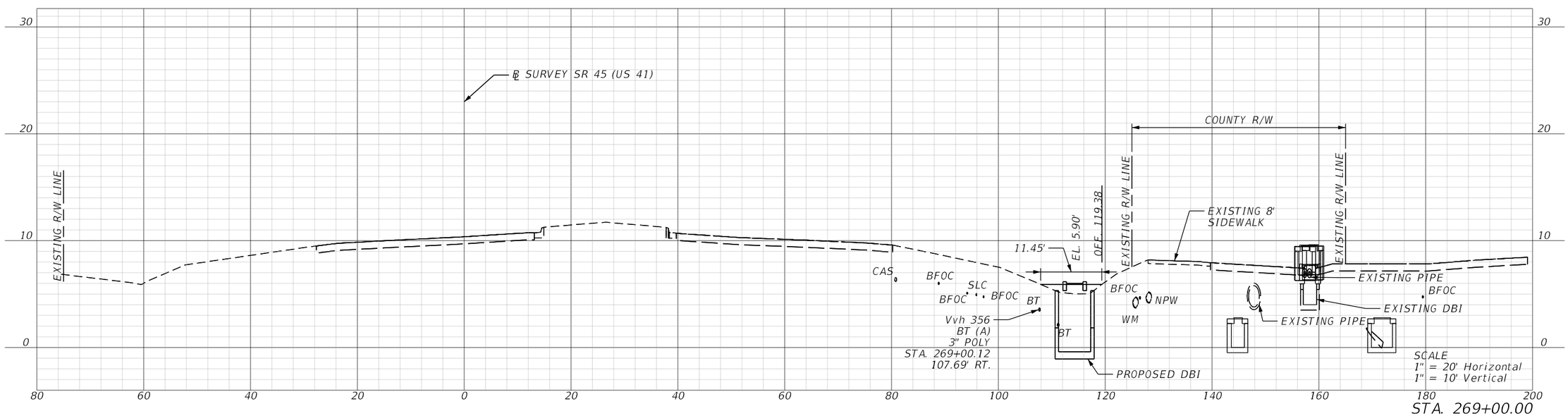

REVISIONS			
DATE	DESCRIPTION	DATE	DESCRIPTION

ENGINEER OF RECORD

MATTHEW ROBERT GIBBS, P.E.
LICENSE NUMBER: 64741
LANDIS, EVANS AND PARTNERS, INC.
300 SOUTH ORANGE AVENUE, SUITE 1125
ORLANDO, FL 32801-3372

STATE OF FLORIDA
DEPARTMENT OF TRANSPORTATION

ROAD NO.	COUNTY	FINANCIAL PROJECT ID
SR 45	CHARLOTTE	438262-1-52-01

ROADWAY CROSS SECTIONS

SHEET NO.
225

THE OFFICIAL RECORD OF THIS SHEET IS THE ELECTRONIC FILE DIGITALLY SIGNED AND SEALED UNDER RULE 61G15-23.004, F.A.C.

Z:\Shared\Worksets\FDOT\43826215201\Roadway\RDXSRD02.dgn US57 - 269+00.00 [SHEET]
KimberlyGlass 9/25/2026 7:18:53 AM

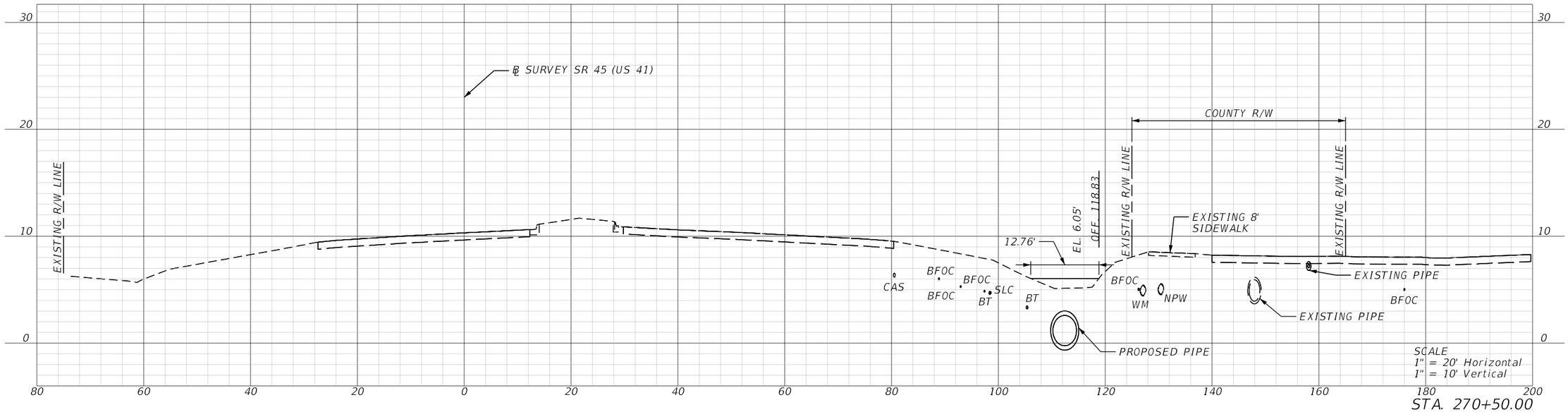

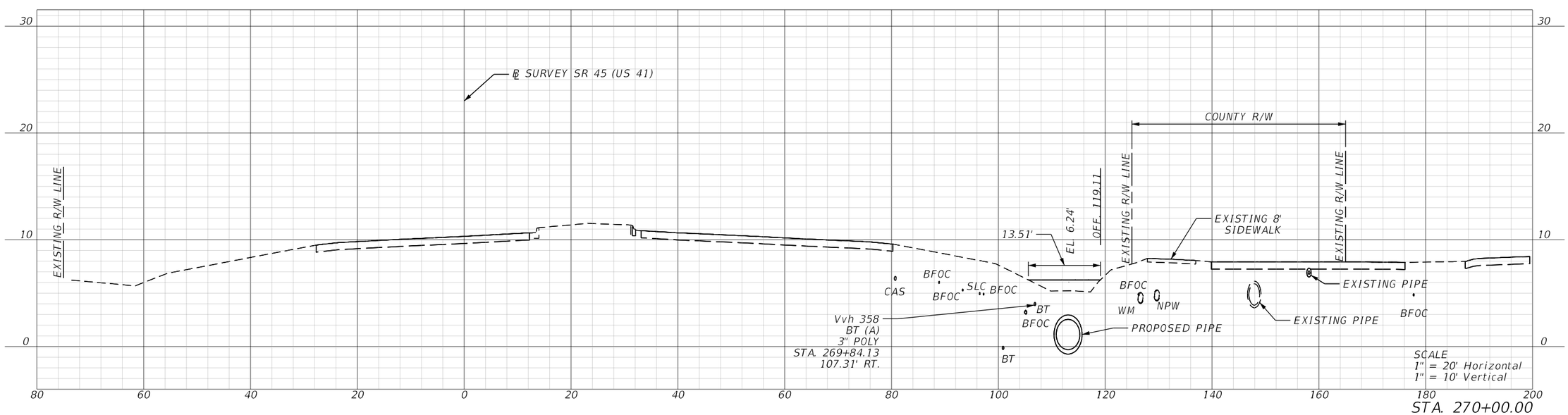

REVISIONS			
DATE	DESCRIPTION	DATE	DESCRIPTION

ENGINEER OF RECORD

MATTHEW ROBERT GIBBS, P.E.
LICENSE NUMBER: 64741
LANDIS, EVANS AND PARTNERS, INC.
300 SOUTH ORANGE AVENUE, SUITE 1125
ORLANDO, FL 32801-3372

STATE OF FLORIDA
DEPARTMENT OF TRANSPORTATION

ROAD NO.	COUNTY	FINANCIAL PROJECT ID
SR 45	CHARLOTTE	438262-1-52-01

ROADWAY CROSS SECTIONS

SHEET NO.
226

THE OFFICIAL RECORD OF THIS SHEET IS THE ELECTRONIC FILE DIGITALLY SIGNED AND SEALED UNDER RULE 61G15-23.004, F.A.C.

Z:\Shared\Worksets\FDOT\43826215201\Roadway\RDXSRD02Rev.US57 - 270+00.00 [SHEET]
KimberlyGlass 9/25/2026 7:18:57 AM

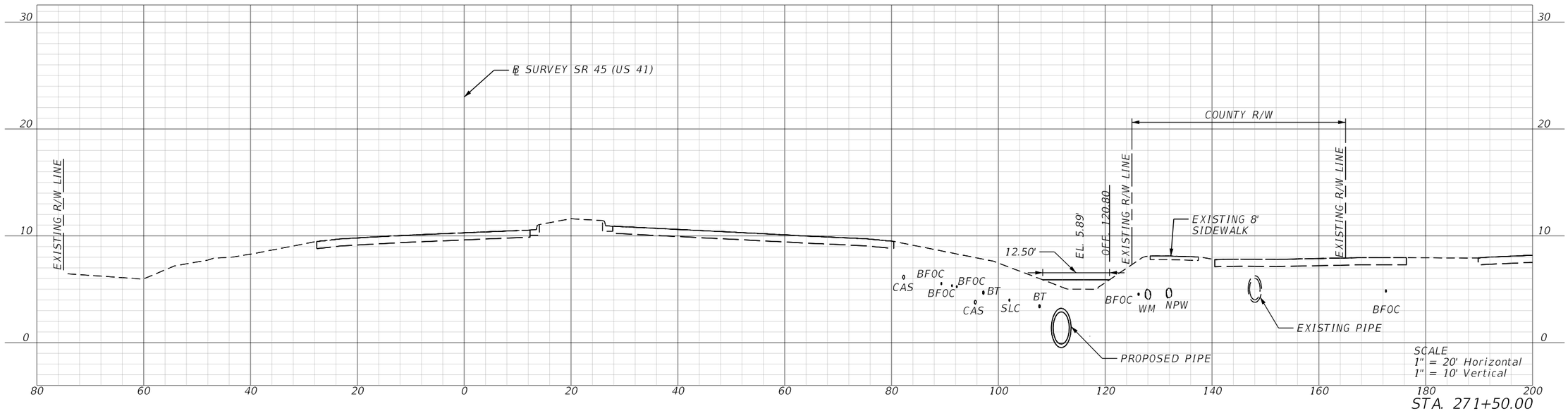

STA. 271+50.00

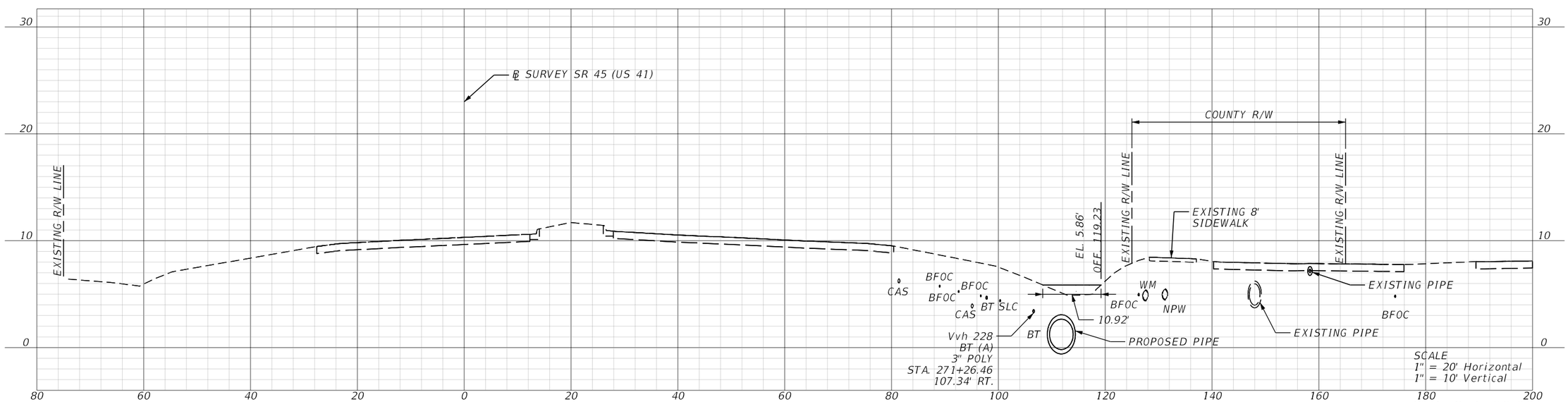

STA. 271+00.00

REVISIONS			
DATE	DESCRIPTION	DATE	DESCRIPTION

ENGINEER OF RECORD

MATTHEW ROBERT GIBBS, P.E.
LICENSE NUMBER: 64741
LANDIS, EVANS AND PARTNERS, INC.
300 SOUTH ORANGE AVENUE, SUITE 1125
ORLANDO, FL 32801-3372

STATE OF FLORIDA
DEPARTMENT OF TRANSPORTATION

ROAD NO.	COUNTY	FINANCIAL PROJECT ID
SR 45	CHARLOTTE	438262-1-52-01

ROADWAY CROSS SECTIONS

SHEET NO.
227

THE OFFICIAL RECORD OF THIS SHEET IS THE ELECTRONIC FILE DIGITALLY SIGNED AND SEALED UNDER RULE 61G15-23.004, F.A.C.

Z:\Shared\Worksets\FDOT\43826215201\Roadway\RDXSRD02.dgn US57 - 271+00.00 [SHEET]
KimberlyGlass 9/25/2026 7:19:02 AM

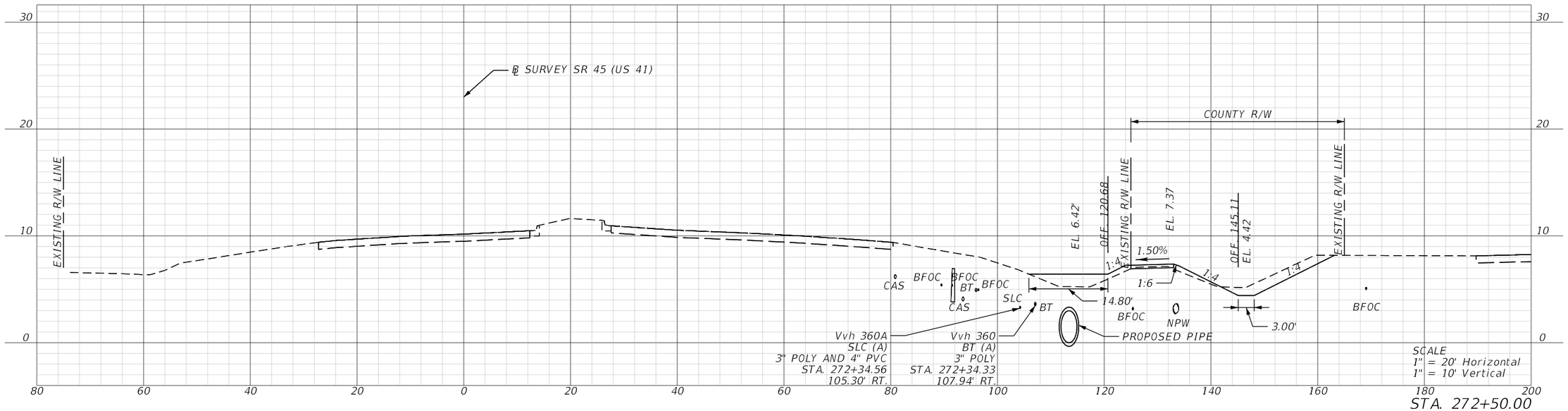

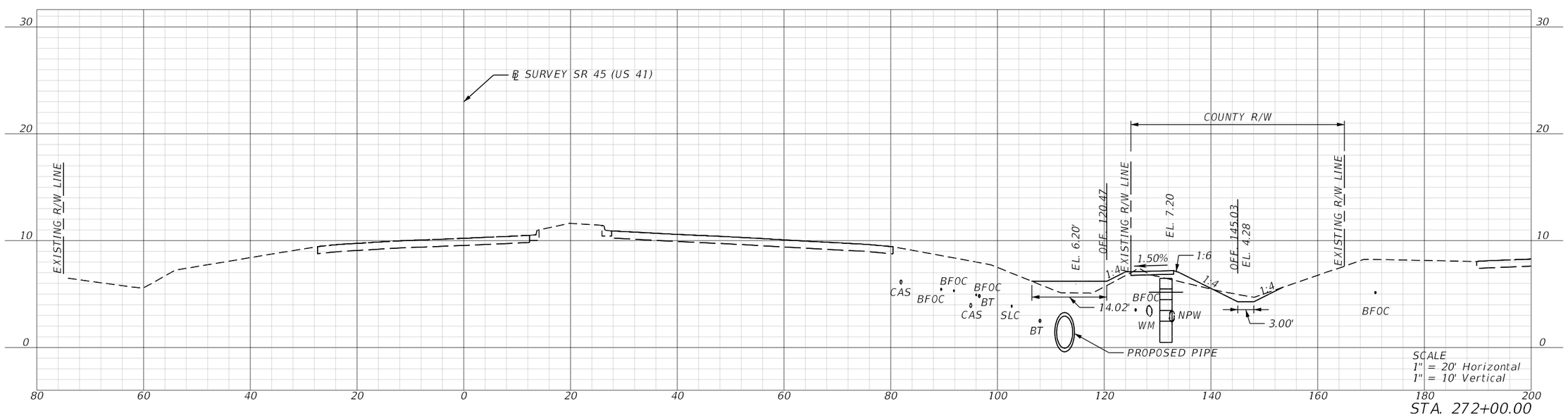

REVISIONS			
DATE	DESCRIPTION	DATE	DESCRIPTION

ENGINEER OF RECORD

MATTHEW ROBERT GIBBS, P.E.
LICENSE NUMBER: 64741
LANDIS, EVANS AND PARTNERS, INC.
300 SOUTH ORANGE AVENUE, SUITE 1125
ORLANDO, FL 32801-3372

STATE OF FLORIDA
DEPARTMENT OF TRANSPORTATION

ROAD NO.	COUNTY	FINANCIAL PROJECT ID
SR 45	CHARLOTTE	438262-1-52-01

ROADWAY CROSS SECTIONS

SHEET NO.
228

THE OFFICIAL RECORD OF THIS SHEET IS THE ELECTRONIC FILE DIGITALLY SIGNED AND SEALED UNDER RULE 61G15-23.004, F.A.C.

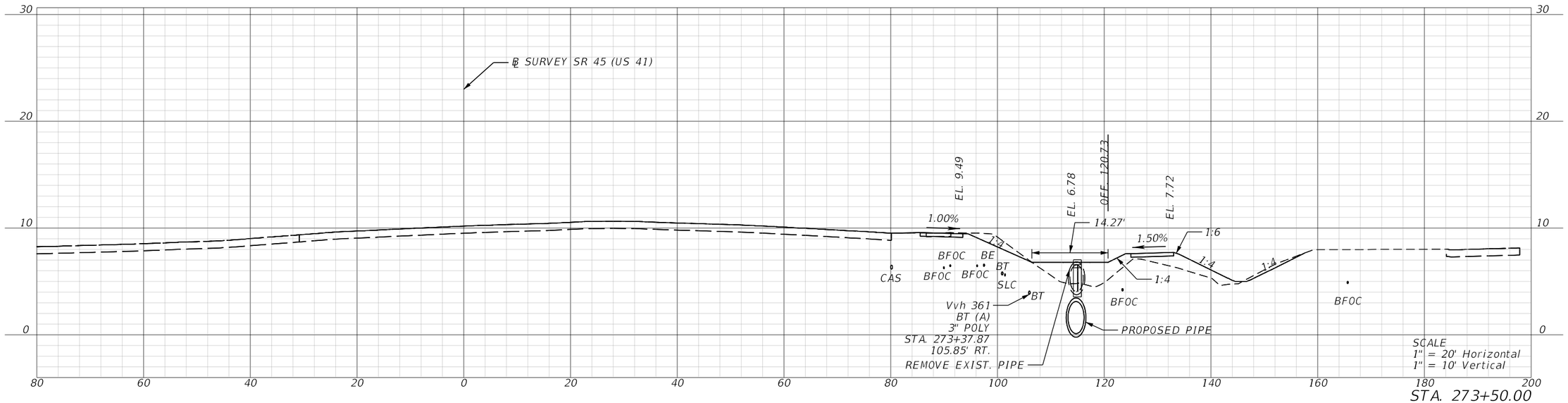

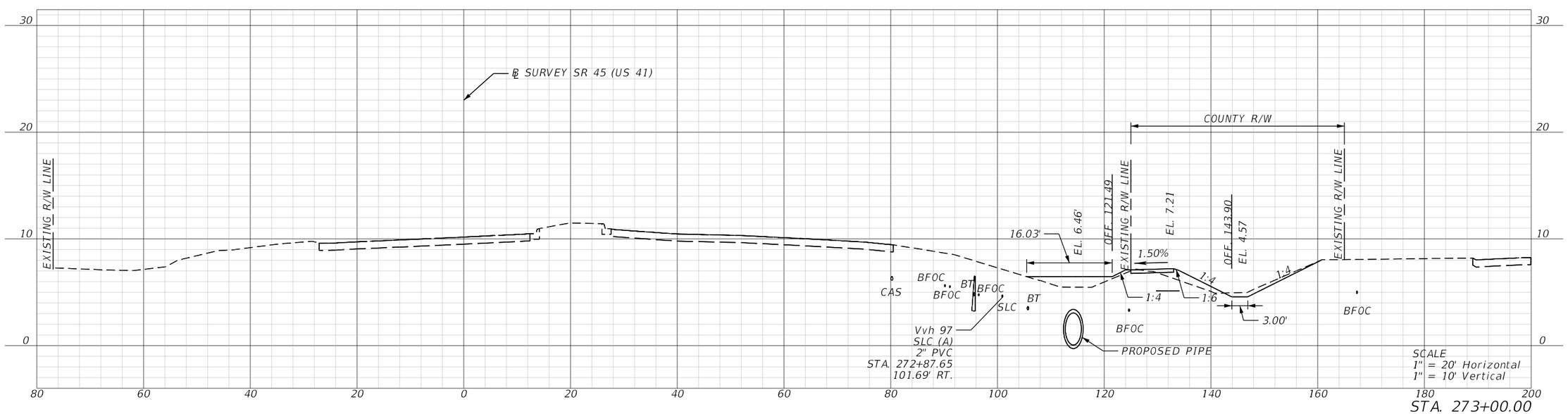

REVISIONS			
DATE	DESCRIPTION	DATE	DESCRIPTION

ENGINEER OF RECORD

MATTHEW ROBERT GIBBS, P.E.
LICENSE NUMBER: 64741
LANDIS, EVANS AND PARTNERS, INC.
300 SOUTH ORANGE AVENUE, SUITE 1125
ORLANDO, FL 32801-3372

STATE OF FLORIDA
DEPARTMENT OF TRANSPORTATION

ROAD NO.	COUNTY	FINANCIAL PROJECT ID
SR 45	CHARLOTTE	438262-1-52-01

ROADWAY CROSS SECTIONS

SHEET NO.
229

THE OFFICIAL RECORD OF THIS SHEET IS THE ELECTRONIC FILE DIGITALLY SIGNED AND SEALED UNDER RULE 61G15-23.004, F.A.C.

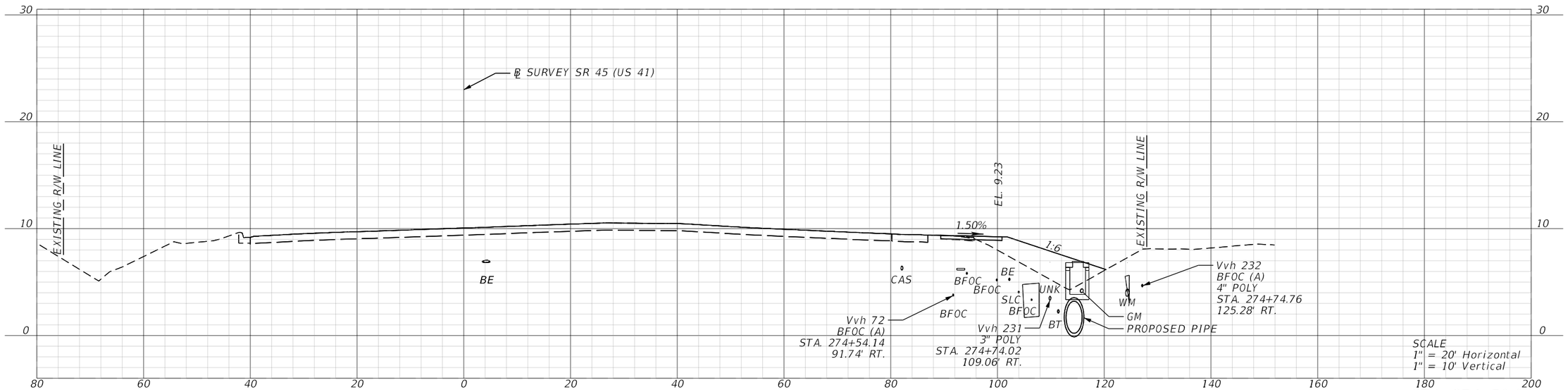

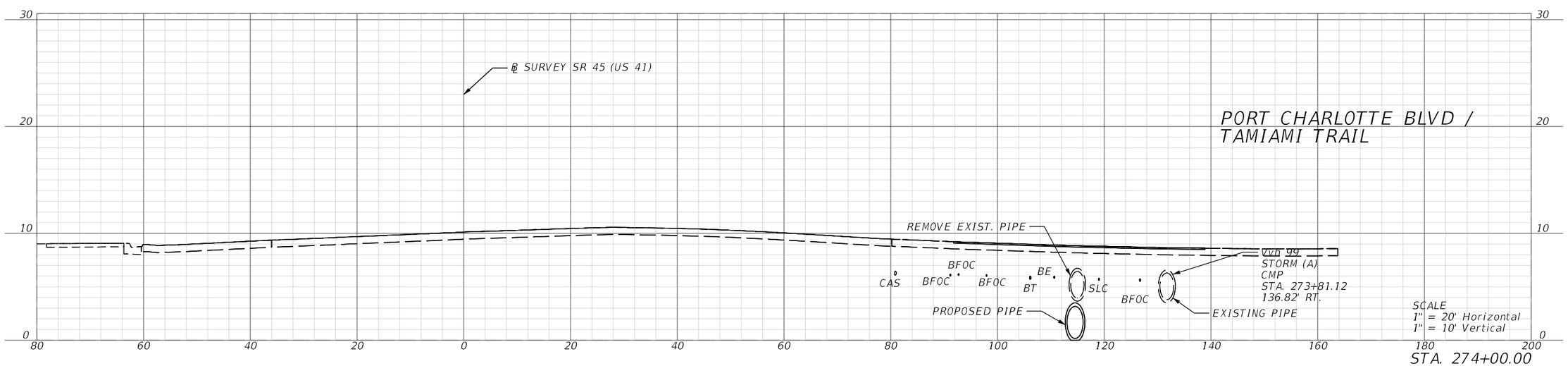

REVISIONS			
DATE	DESCRIPTION	DATE	DESCRIPTION

ENGINEER OF RECORD

MATTHEW ROBERT GIBBS, P.E.
LICENSE NUMBER: 64741
LANDIS, EVANS AND PARTNERS, INC.
300 SOUTH ORANGE AVENUE, SUITE 1125
ORLANDO, FL 32801-3372

STATE OF FLORIDA
DEPARTMENT OF TRANSPORTATION

ROAD NO.	COUNTY	FINANCIAL PROJECT ID
SR 45	CHARLOTTE	438262-1-52-01

ROADWAY CROSS SECTIONS

SHEET NO.
230

THE OFFICIAL RECORD OF THIS SHEET IS THE ELECTRONIC FILE DIGITALLY SIGNED AND SEALED UNDER RULE 61G15-23.004, F.A.C.

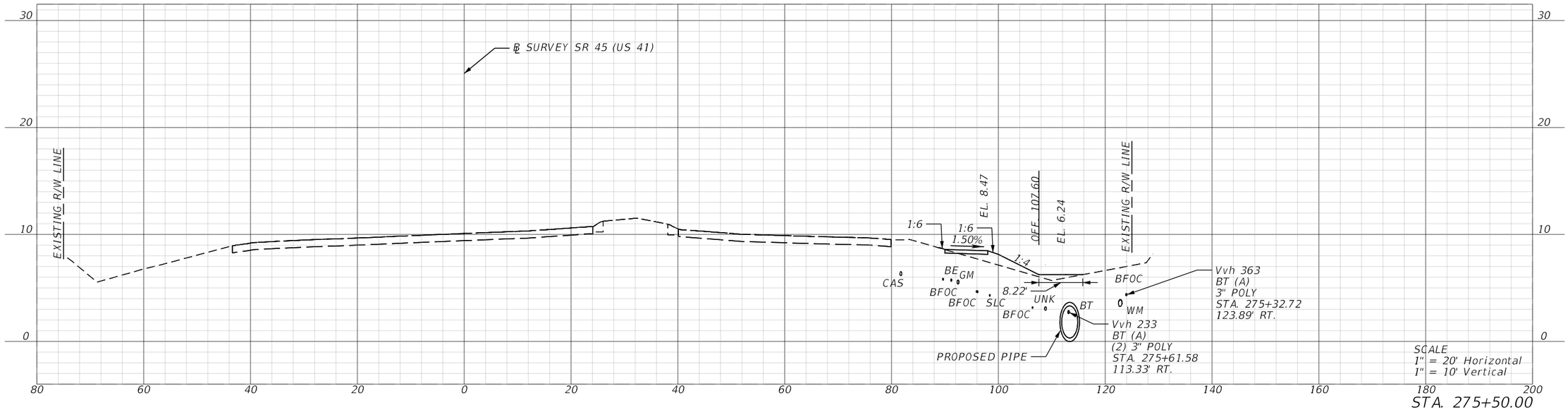

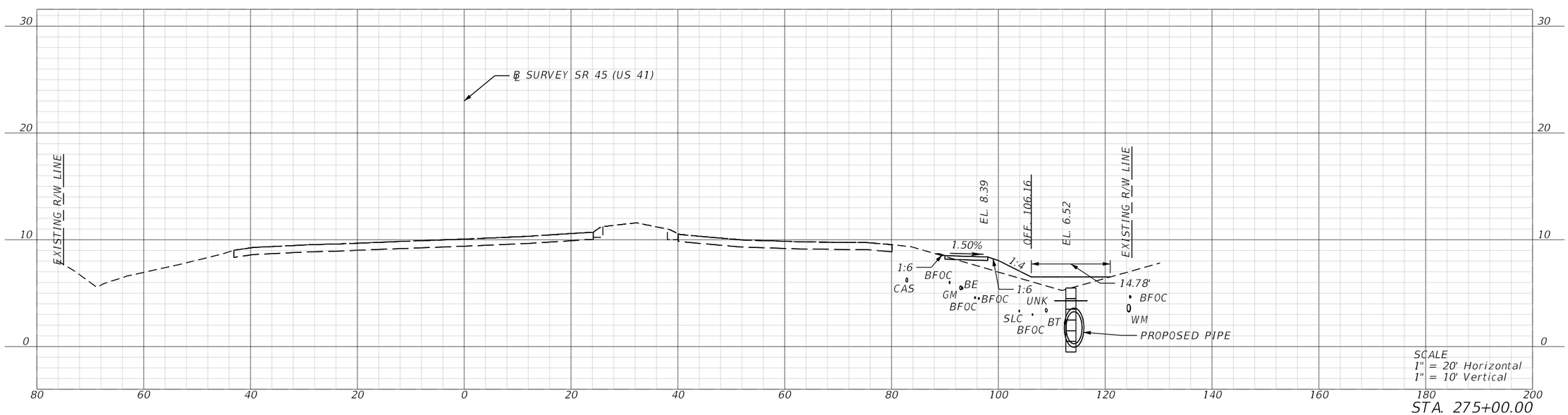

REVISIONS			
DATE	DESCRIPTION	DATE	DESCRIPTION

ENGINEER OF RECORD

MATTHEW ROBERT GIBBS, P.E.
LICENSE NUMBER: 64741
LANDIS, EVANS AND PARTNERS, INC.
300 SOUTH ORANGE AVENUE, SUITE 1125
ORLANDO, FL 32801-3372

STATE OF FLORIDA
DEPARTMENT OF TRANSPORTATION

ROAD NO.	COUNTY	FINANCIAL PROJECT ID
SR 45	CHARLOTTE	438262-1-52-01

ROADWAY CROSS SECTIONS

SHEET NO.
231

THE OFFICIAL RECORD OF THIS SHEET IS THE ELECTRONIC FILE DIGITALLY SIGNED AND SEALED UNDER RULE 61G15-23.004, F.A.C.

Z:\Shared\Worksets\FDOT\43826215201\Roadway\RDXSRD03.dgn US57 - 275+00.00 [SHEET]
KimberlyGlass 9/25/2026 7:19:23 AM

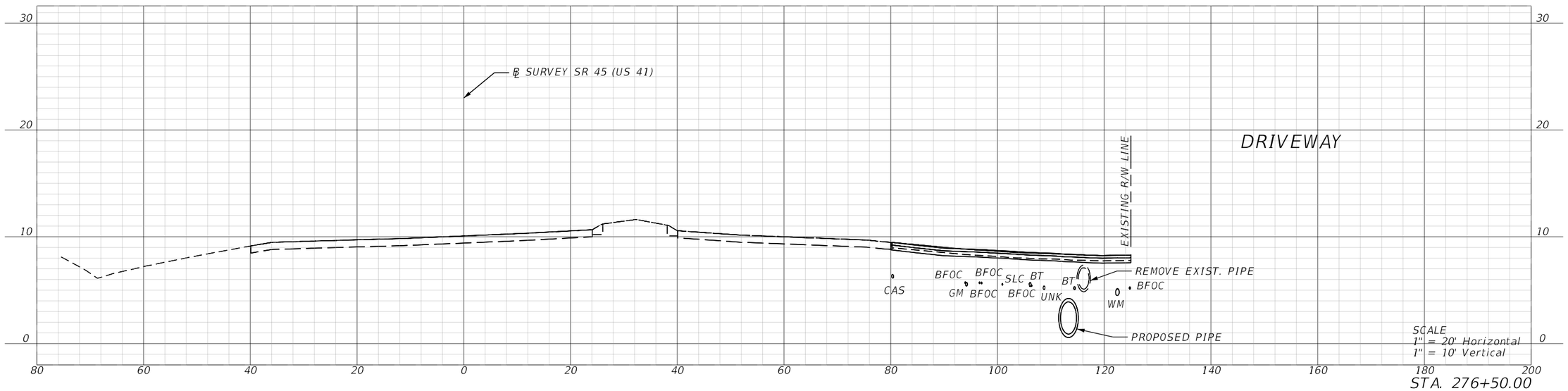

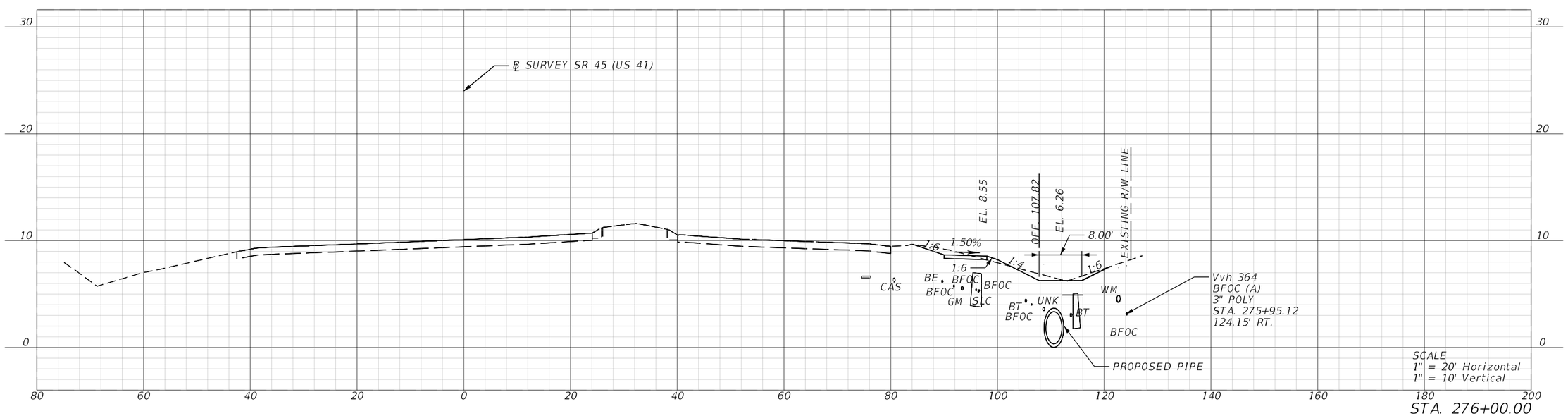

REVISIONS			
DATE	DESCRIPTION	DATE	DESCRIPTION

ENGINEER OF RECORD

MATTHEW ROBERT GIBBS, P.E.
LICENSE NUMBER: 64741
LANDIS, EVANS AND PARTNERS, INC.
300 SOUTH ORANGE AVENUE, SUITE 1125
ORLANDO, FL 32801-3372

STATE OF FLORIDA
DEPARTMENT OF TRANSPORTATION

ROAD NO.	COUNTY	FINANCIAL PROJECT ID
SR 45	CHARLOTTE	438262-1-52-01

ROADWAY CROSS SECTIONS

SHEET NO.
232

THE OFFICIAL RECORD OF THIS SHEET IS THE ELECTRONIC FILE DIGITALLY SIGNED AND SEALED UNDER RULE 61G15-23.004, F.A.C.

Z:\Shared\Worksets\FDOT\43826215201\Roadway\RDXSRD03.dgn US57 - 276+00.00 [SHEET]
KimberlyGlass 9/25/2026 7:19:28 AM

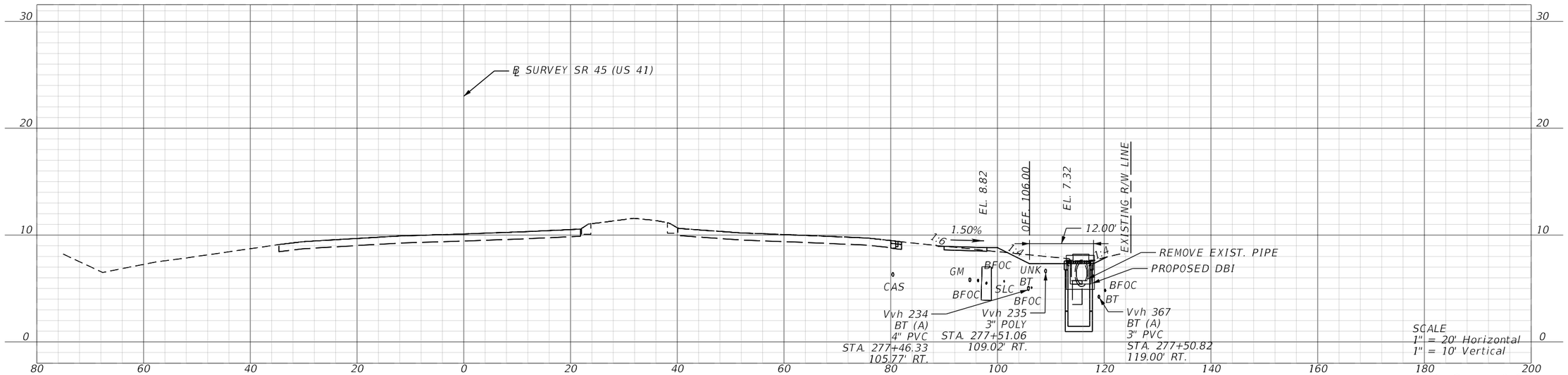

STA. 277+50.00

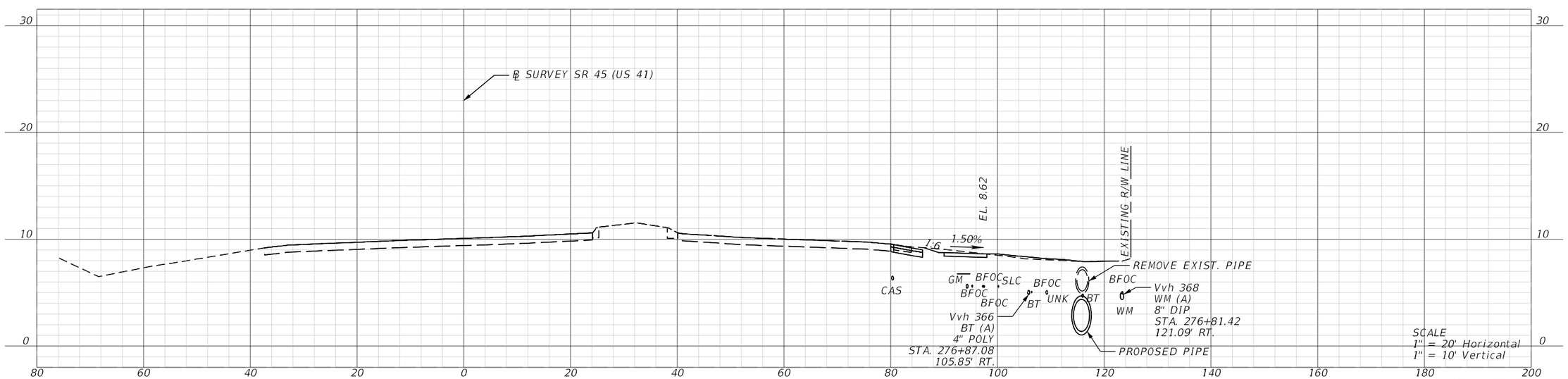

STA. 277+00.00

REVISIONS			
DATE	DESCRIPTION	DATE	DESCRIPTION

ENGINEER OF RECORD

MATTHEW ROBERT GIBBS, P.E.
LICENSE NUMBER: 64741
LANDIS, EVANS AND PARTNERS, INC.
300 SOUTH ORANGE AVENUE, SUITE 1125
ORLANDO, FL 32801-3372

STATE OF FLORIDA
DEPARTMENT OF TRANSPORTATION

ROAD NO.	COUNTY	FINANCIAL PROJECT ID
SR 45	CHARLOTTE	438262-1-52-01

ROADWAY CROSS SECTIONS

SHEET NO.
233

THE OFFICIAL RECORD OF THIS SHEET IS THE ELECTRONIC FILE DIGITALLY SIGNED AND SEALED UNDER RULE 61G15-23.004, F.A.C.

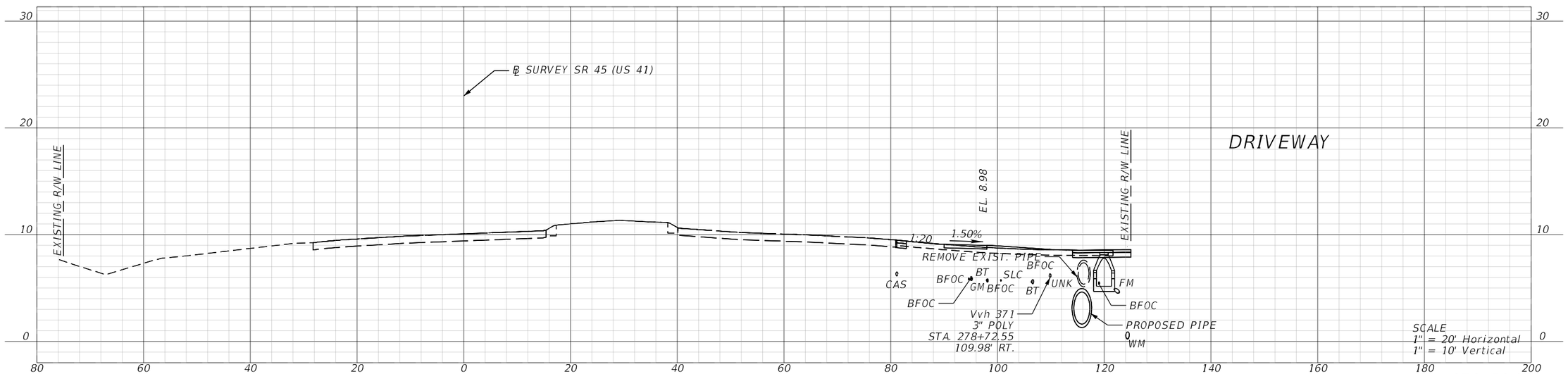

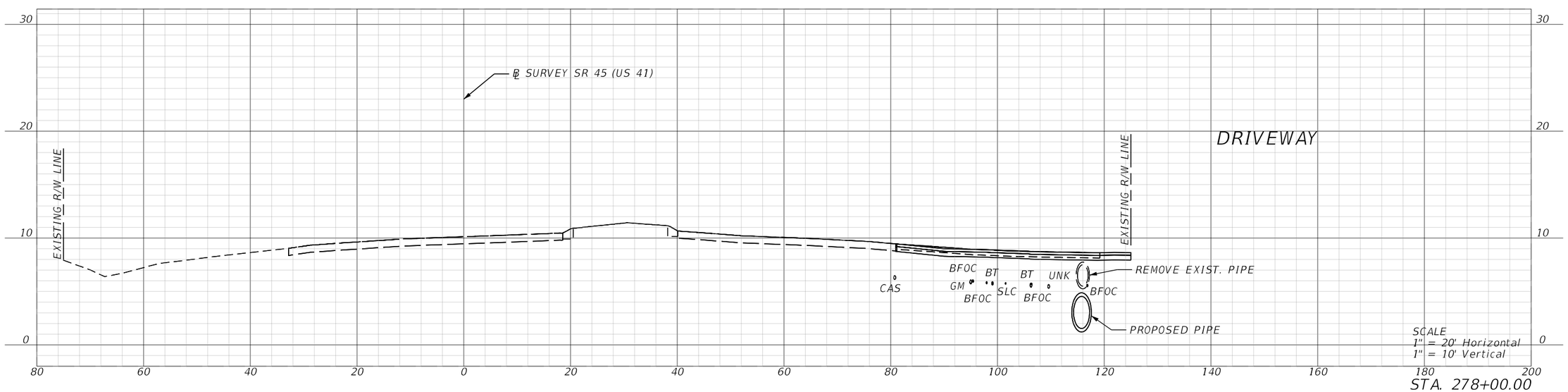

REVISIONS			
DATE	DESCRIPTION	DATE	DESCRIPTION

ENGINEER OF RECORD

MATTHEW ROBERT GIBBS, P.E.
LICENSE NUMBER: 64741
LANDIS, EVANS AND PARTNERS, INC.
300 SOUTH ORANGE AVENUE, SUITE 1125
ORLANDO, FL 32801-3372

STATE OF FLORIDA
DEPARTMENT OF TRANSPORTATION

ROAD NO.	COUNTY	FINANCIAL PROJECT ID
SR 45	CHARLOTTE	438262-1-52-01

ROADWAY CROSS SECTIONS

SHEET NO.
234

THE OFFICIAL RECORD OF THIS SHEET IS THE ELECTRONIC FILE DIGITALLY SIGNED AND SEALED UNDER RULE 61G15-23.004, F.A.C.

Z:\Shared\Worksets\FDOT\43826215201\Roadway\RDXSRD03.dgn US57 - 278+00.00 [SHEET]
KimberlyGlass 9/25/2026 7:19:37 AM

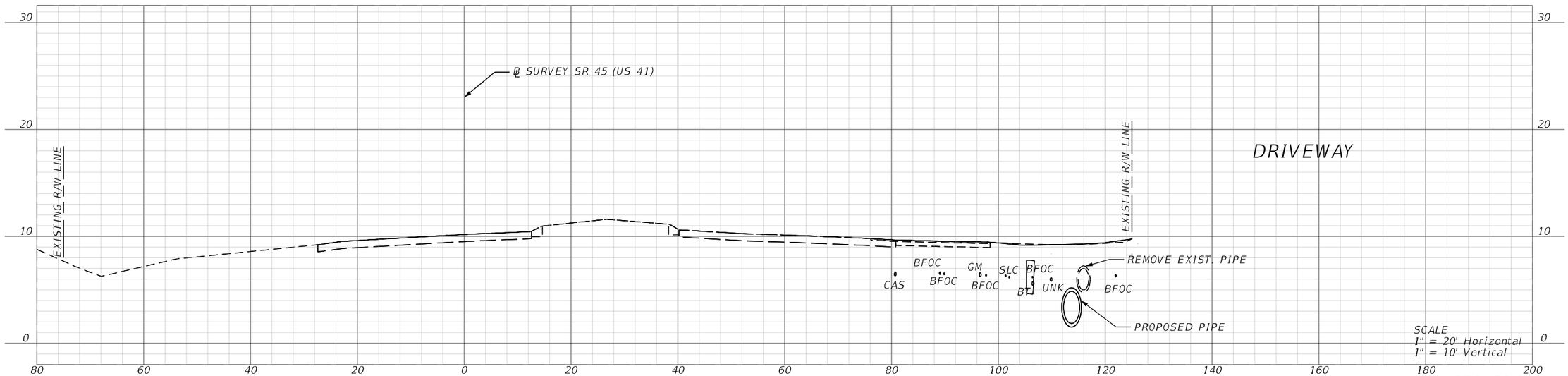

STA. 279+50.00

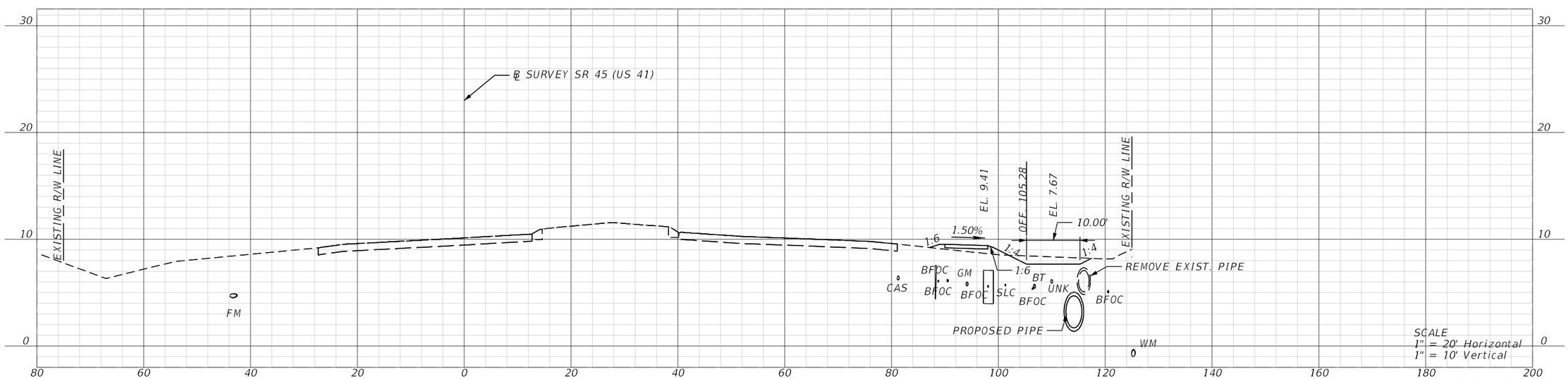

STA. 279+00.00

REVISIONS			
DATE	DESCRIPTION	DATE	DESCRIPTION

ENGINEER OF RECORD

MATTHEW ROBERT GIBBS, P.E.
LICENSE NUMBER: 64741
LANDIS, EVANS AND PARTNERS, INC.
300 SOUTH ORANGE AVENUE, SUITE 1125
ORLANDO, FL 32801-3372

STATE OF FLORIDA
DEPARTMENT OF TRANSPORTATION

ROAD NO.	COUNTY	FINANCIAL PROJECT ID
SR 45	CHARLOTTE	438262-1-52-01

ROADWAY CROSS SECTIONS

SHEET NO.
235

THE OFFICIAL RECORD OF THIS SHEET IS THE ELECTRONIC FILE DIGITALLY SIGNED AND SEALED UNDER RULE 61G15-23.004, F.A.C.

Z:\Shared\Worksets\FDOT\43826215201\Roadway\RDXSRD03BL.dgn US57 - 279+00.00 [SHEET]
KimberlyGlass 9/25/2026 7:19:42 AM

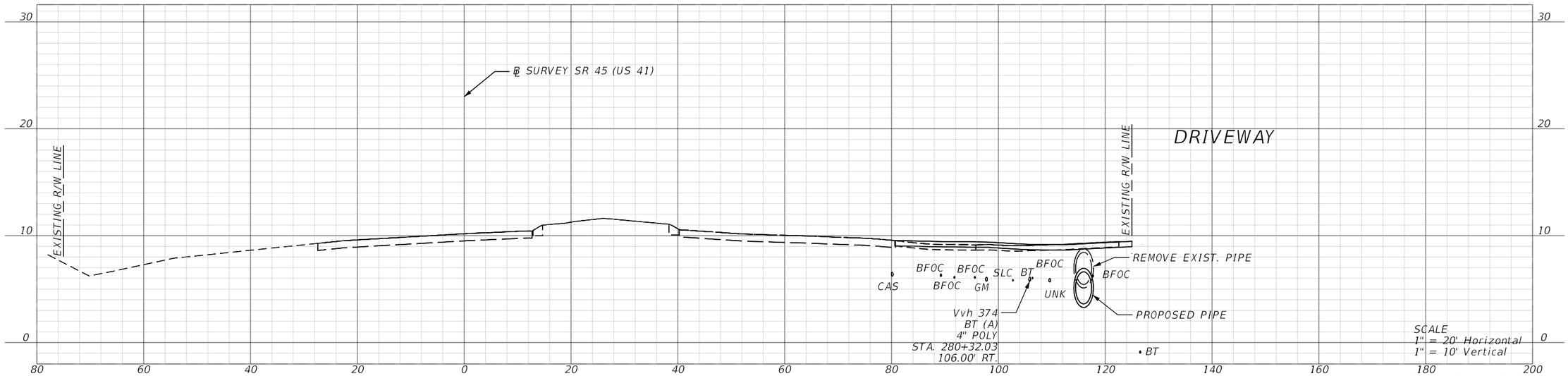

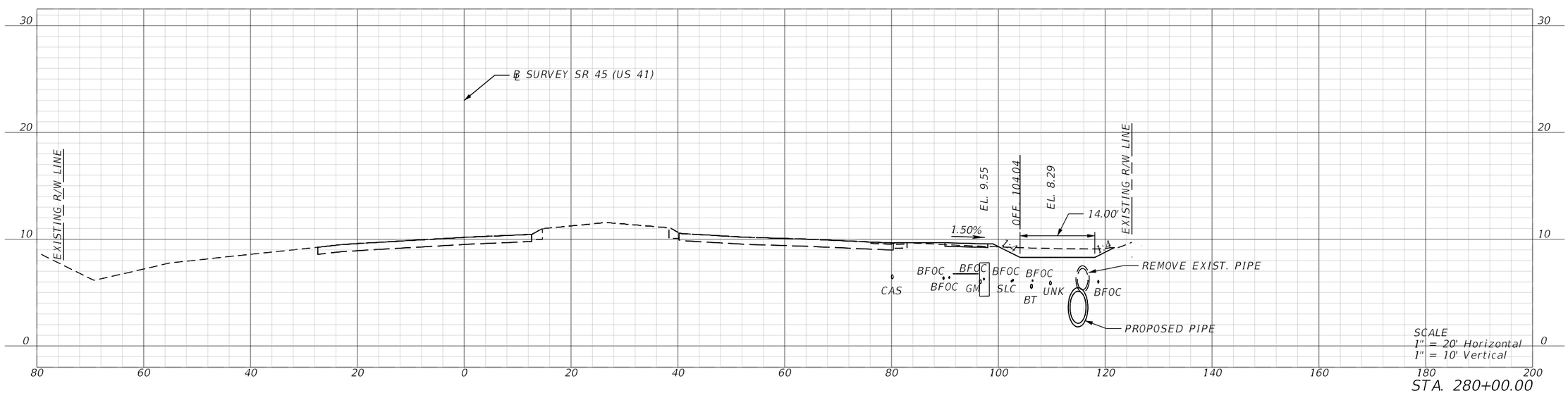

REVISIONS			
DATE	DESCRIPTION	DATE	DESCRIPTION

ENGINEER OF RECORD

MATTHEW ROBERT GIBBS, P.E.
LICENSE NUMBER: 64741
LANDIS, EVANS AND PARTNERS, INC.
300 SOUTH ORANGE AVENUE, SUITE 1125
ORLANDO, FL 32801-3372

STATE OF FLORIDA
DEPARTMENT OF TRANSPORTATION

ROAD NO.	COUNTY	FINANCIAL PROJECT ID
SR 45	CHARLOTTE	438262-1-52-01

ROADWAY CROSS SECTIONS

SHEET NO.
236

THE OFFICIAL RECORD OF THIS SHEET IS THE ELECTRONIC FILE DIGITALLY SIGNED AND SEALED UNDER RULE 61G15-23.004, F.A.C.

Z:\Shared\Worksets\FDOT\43826215201\Roadway\RDXSRD03BL.dgn US57 - 280+00.00 [SHEET]
JamesGodwin 9/25/2026 2:38:49 PM

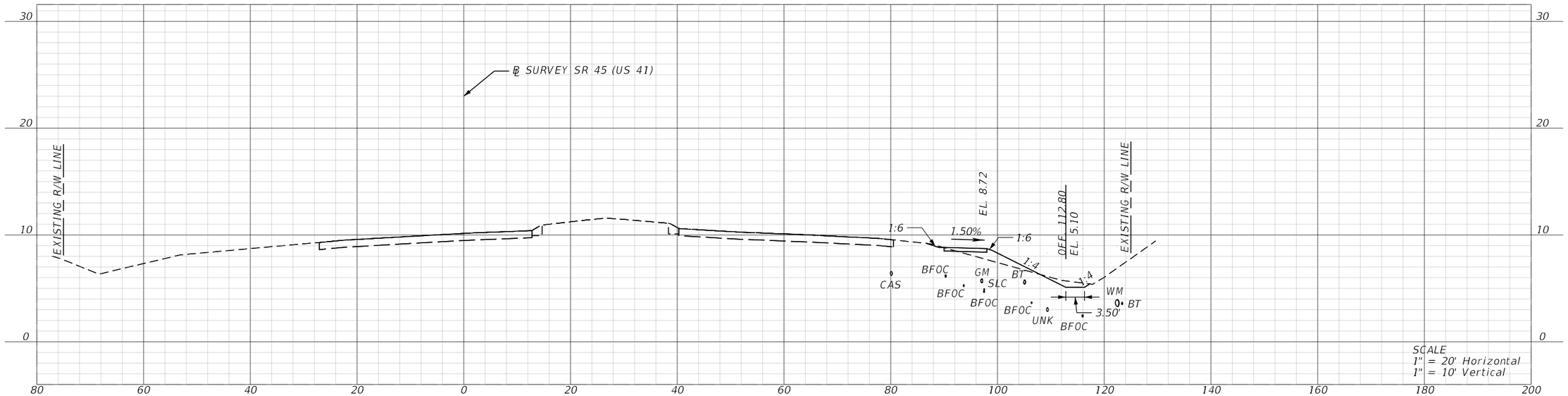

STA. 281+50.00

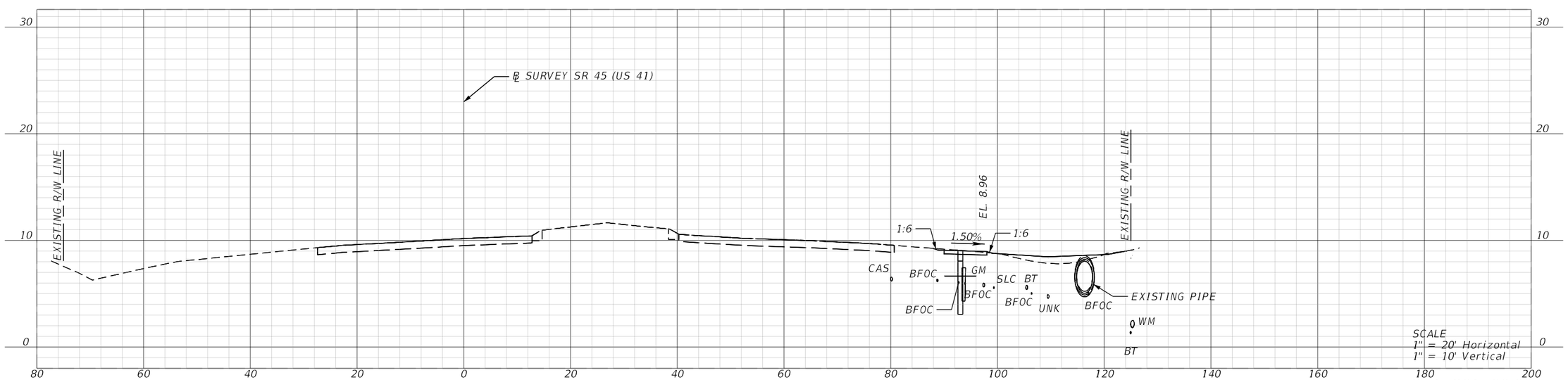

STA. 281+00.00

REVISIONS			
DATE	DESCRIPTION	DATE	DESCRIPTION

ENGINEER OF RECORD

MATTHEW ROBERT GIBBS, P.E.
LICENSE NUMBER: 64741
LANDIS, EVANS AND PARTNERS, INC.
300 SOUTH ORANGE AVENUE, SUITE 1125
ORLANDO, FL 32801-3372

STATE OF FLORIDA
DEPARTMENT OF TRANSPORTATION

ROAD NO.	COUNTY	FINANCIAL PROJECT ID
SR 45	CHARLOTTE	438262-1-52-01

ROADWAY CROSS SECTIONS

SHEET NO.
237

THE OFFICIAL RECORD OF THIS SHEET IS THE ELECTRONIC FILE DIGITALLY SIGNED AND SEALED UNDER RULE 61G15-23.004, F.A.C.

Z:\Shared\Worksets\FDOT\43826215201\Roadway\RDXSRD03B.dgn US57 - 281+00.00 [SHEET]
KimberlyGlass 9/25/2026 7:19:51 AM

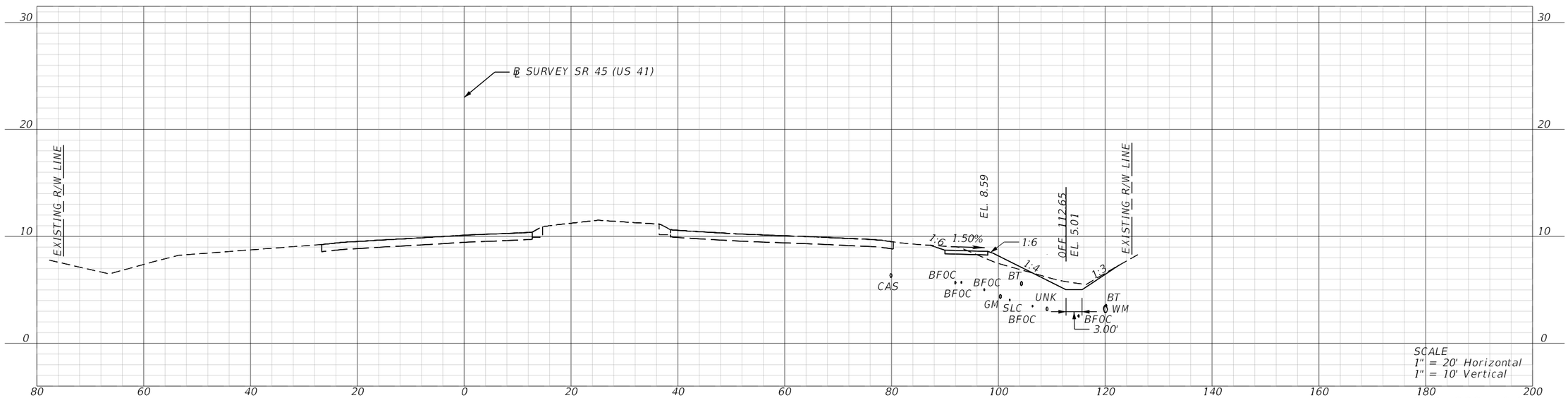

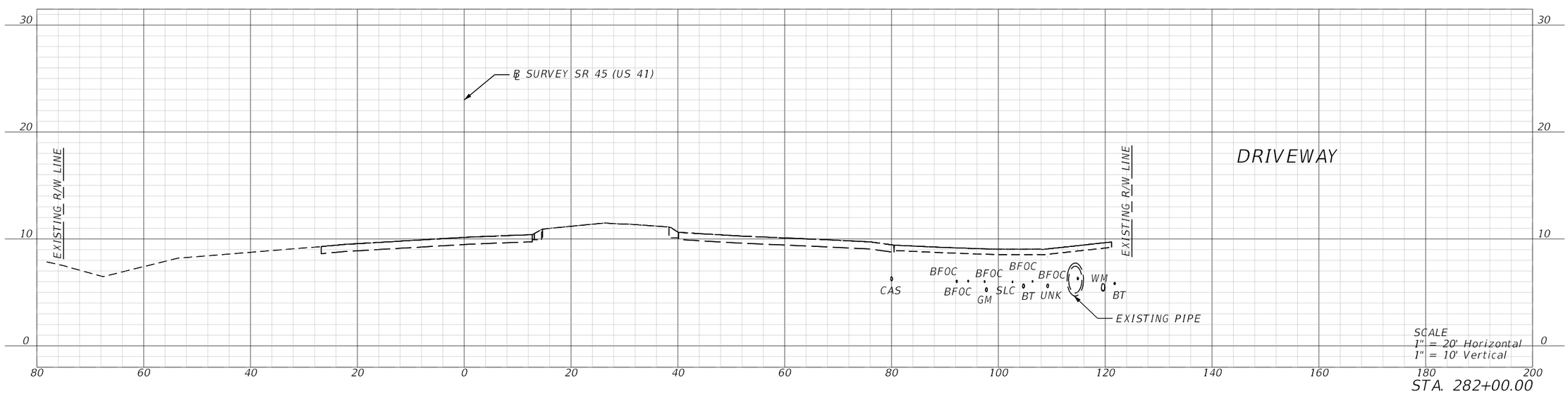

REVISIONS			
DATE	DESCRIPTION	DATE	DESCRIPTION

ENGINEER OF RECORD

MATTHEW ROBERT GIBBS, P.E.
LICENSE NUMBER: 64741
LANDIS, EVANS AND PARTNERS, INC.
300 SOUTH ORANGE AVENUE, SUITE 1125
ORLANDO, FL 32801-3372

STATE OF FLORIDA
DEPARTMENT OF TRANSPORTATION

ROAD NO.	COUNTY	FINANCIAL PROJECT ID
SR 45	CHARLOTTE	438262-1-52-01

ROADWAY CROSS SECTIONS

SHEET NO.
238

THE OFFICIAL RECORD OF THIS SHEET IS THE ELECTRONIC FILE DIGITALLY SIGNED AND SEALED UNDER RULE 61G15-23.004, F.A.C.

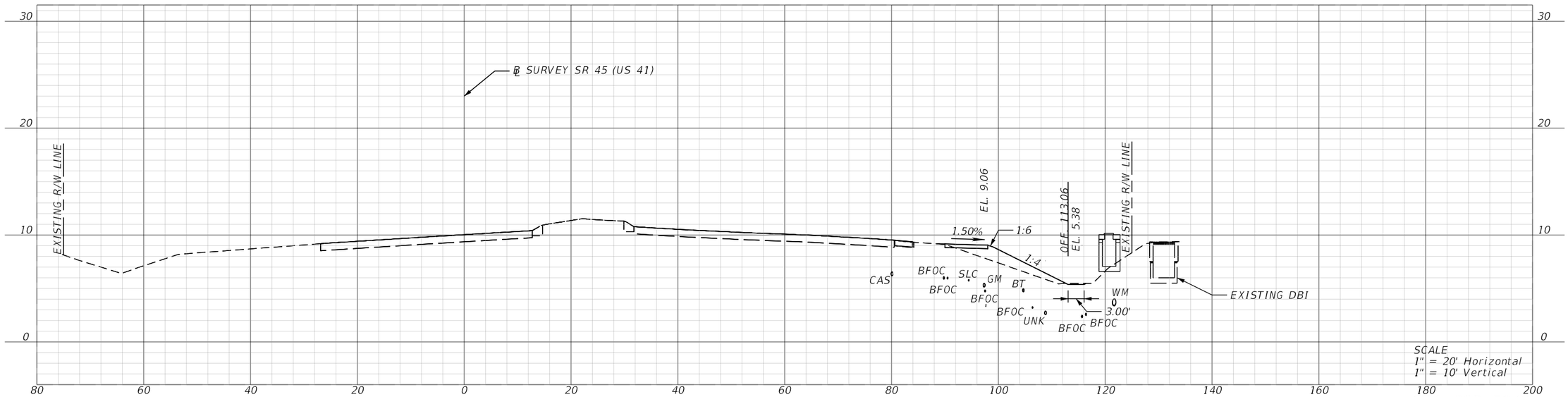

STA. 283+50.00

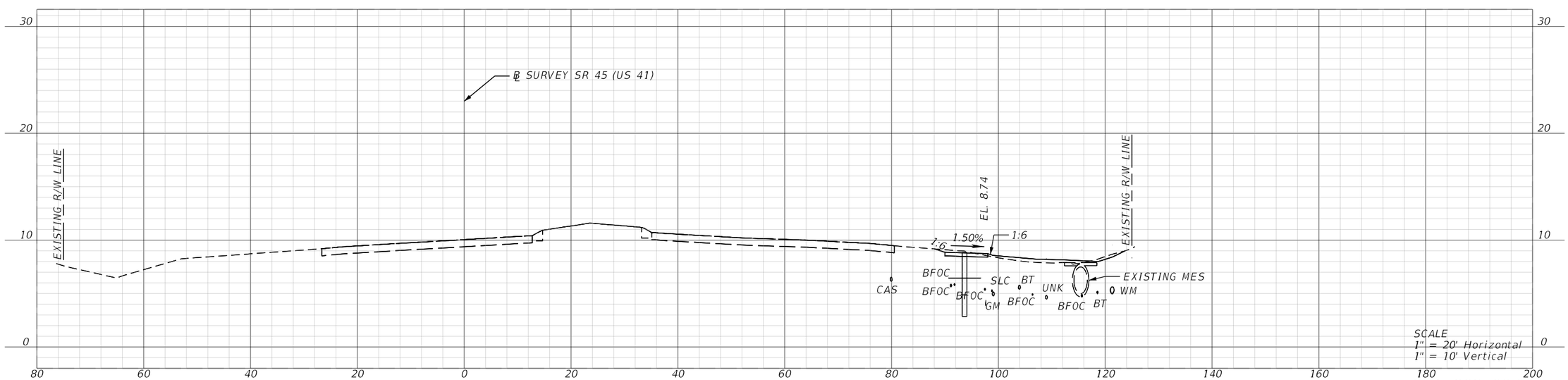

STA. 283+00.00

REVISIONS			
DATE	DESCRIPTION	DATE	DESCRIPTION

ENGINEER OF RECORD

MATTHEW ROBERT GIBBS, P.E.
LICENSE NUMBER: 64741
LANDIS, EVANS AND PARTNERS, INC.
300 SOUTH ORANGE AVENUE, SUITE 1125
ORLANDO, FL 32801-3372

STATE OF FLORIDA
DEPARTMENT OF TRANSPORTATION

ROAD NO.	COUNTY	FINANCIAL PROJECT ID
SR 45	CHARLOTTE	438262-1-52-01

ROADWAY CROSS SECTIONS

SHEET NO.
239

THE OFFICIAL RECORD OF THIS SHEET IS THE ELECTRONIC FILE DIGITALLY SIGNED AND SEALED UNDER RULE 61G15-23.004, F.A.C.

Z:\Shared\Worksets\FDOT\43826215201\Roadway\RDXSRD03BLu US57 - 283+00.00 [SHEET]
KimberlyGlass 9/25/2026 7:20:00 AM

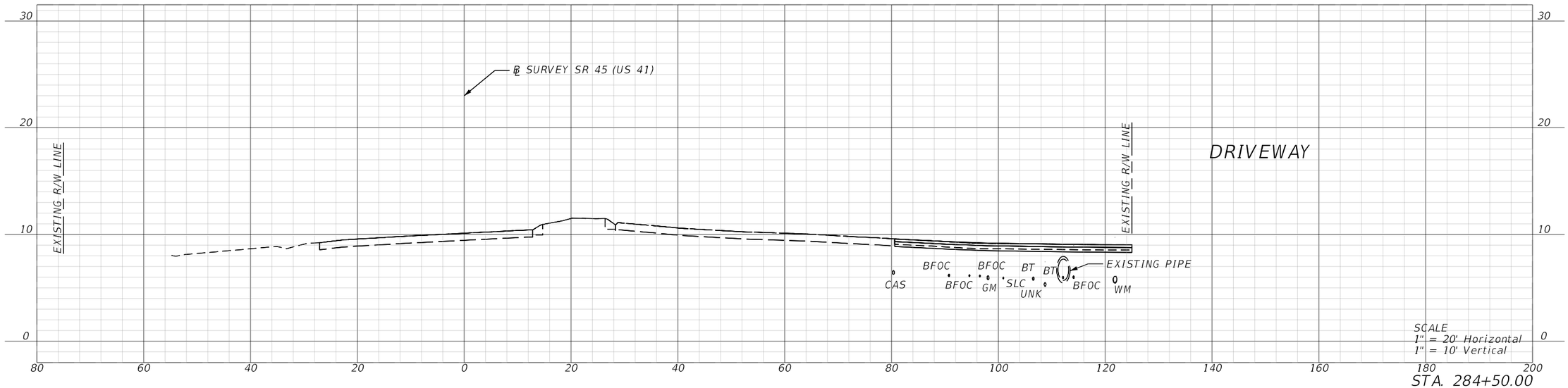

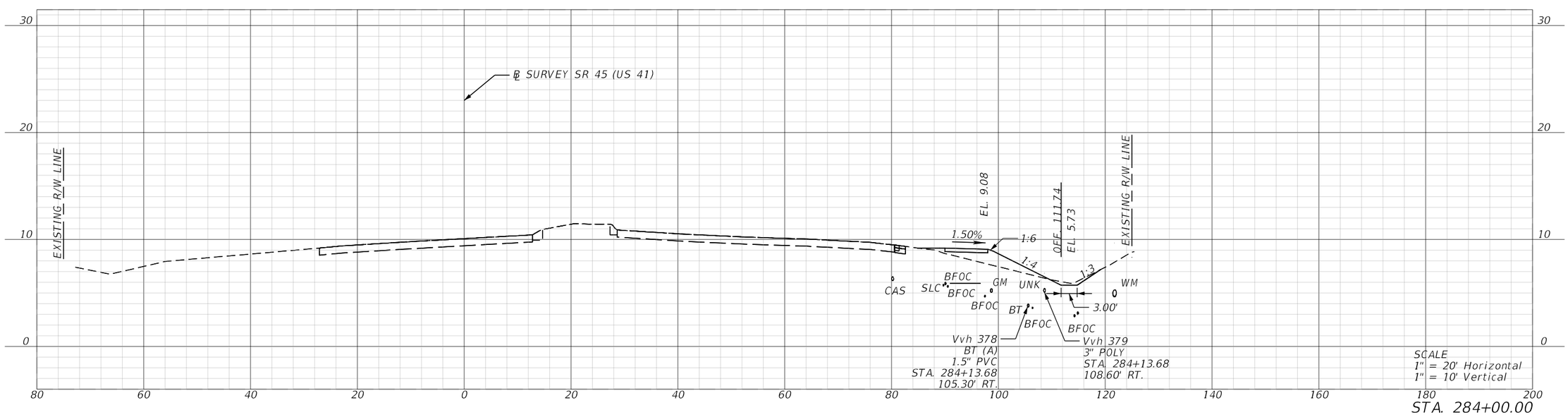

REVISIONS			
DATE	DESCRIPTION	DATE	DESCRIPTION

ENGINEER OF RECORD

MATTHEW ROBERT GIBBS, P.E.
LICENSE NUMBER: 64741
LANDIS, EVANS AND PARTNERS, INC.
300 SOUTH ORANGE AVENUE, SUITE 1125
ORLANDO, FL 32801-3372

STATE OF FLORIDA
DEPARTMENT OF TRANSPORTATION

ROAD NO.	COUNTY	FINANCIAL PROJECT ID
SR 45	CHARLOTTE	438262-1-52-01

ROADWAY CROSS SECTIONS

SHEET NO.
240

THE OFFICIAL RECORD OF THIS SHEET IS THE ELECTRONIC FILE DIGITALLY SIGNED AND SEALED UNDER RULE 61G15-23.004, F.A.C.

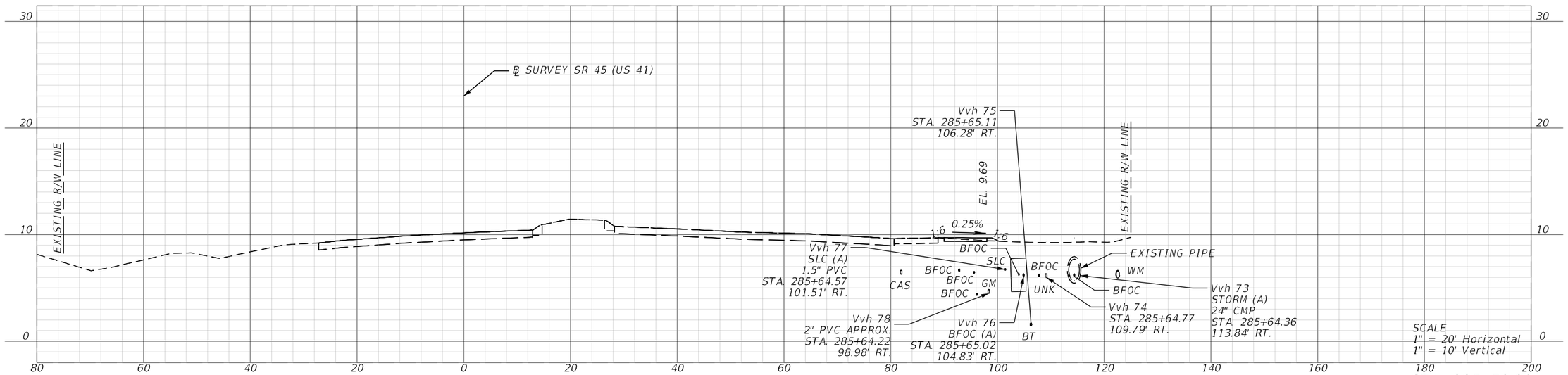

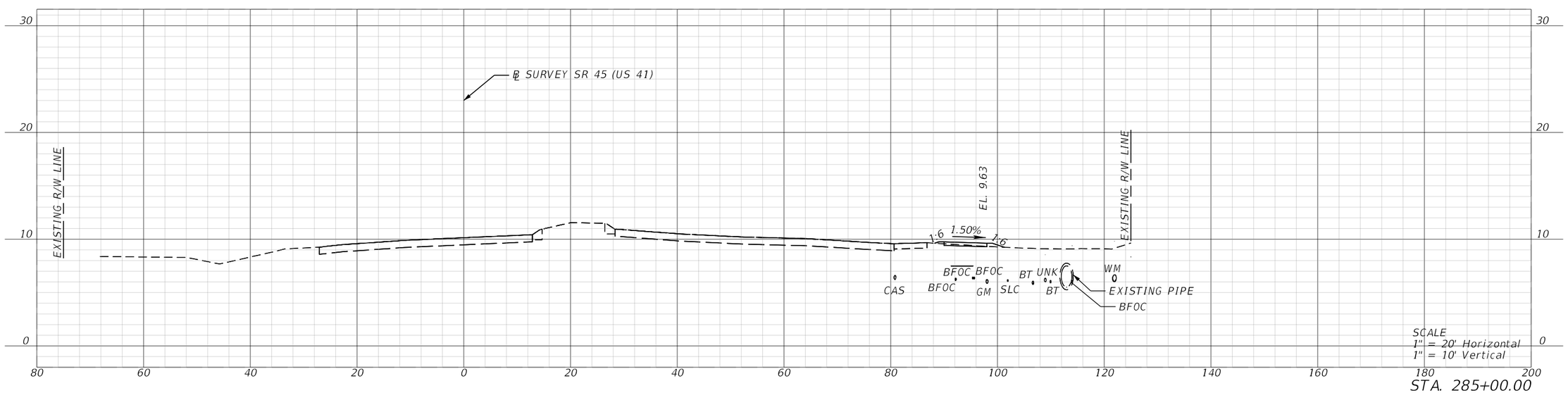

REVISIONS			
DATE	DESCRIPTION	DATE	DESCRIPTION

ENGINEER OF RECORD

MATTHEW ROBERT GIBBS, P.E.
LICENSE NUMBER: 64741
LANDIS, EVANS AND PARTNERS, INC.
300 SOUTH ORANGE AVENUE, SUITE 1125
ORLANDO, FL 32801-3372

STATE OF FLORIDA
DEPARTMENT OF TRANSPORTATION

ROAD NO.	COUNTY	FINANCIAL PROJECT ID
SR 45	CHARLOTTE	438262-1-52-01

ROADWAY CROSS SECTIONS

SHEET NO.
241

THE OFFICIAL RECORD OF THIS SHEET IS THE ELECTRONIC FILE DIGITALLY SIGNED AND SEALED UNDER RULE 61G15-23.004, F.A.C.

Z:\Shared\Worksets\FDOT\43826215201\Roadway\RDXSRD03.dgn US57 - 285+00.00 [SHEET]
KimberlyGlass 9/25/2026 7:20:09 AM

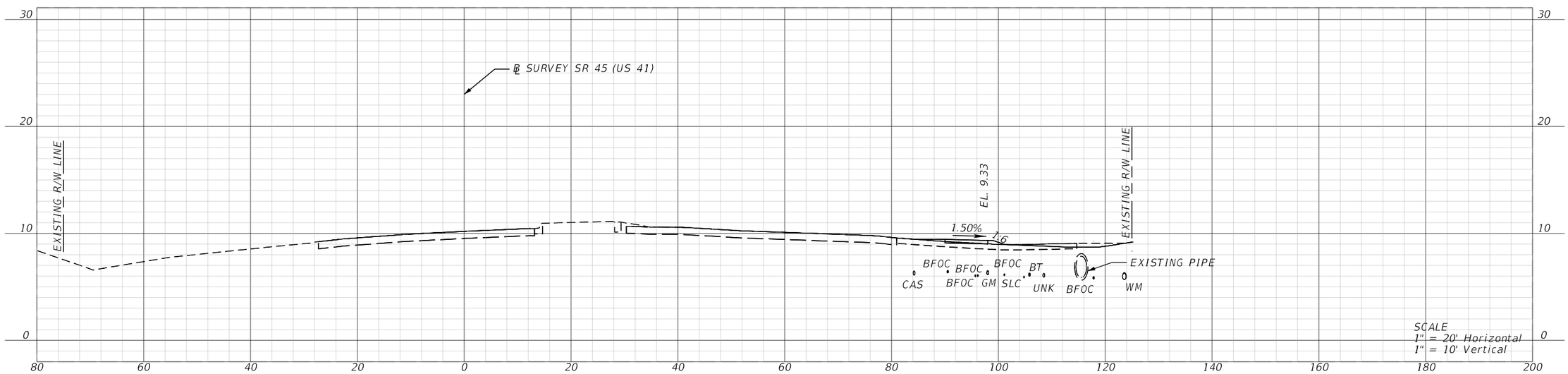

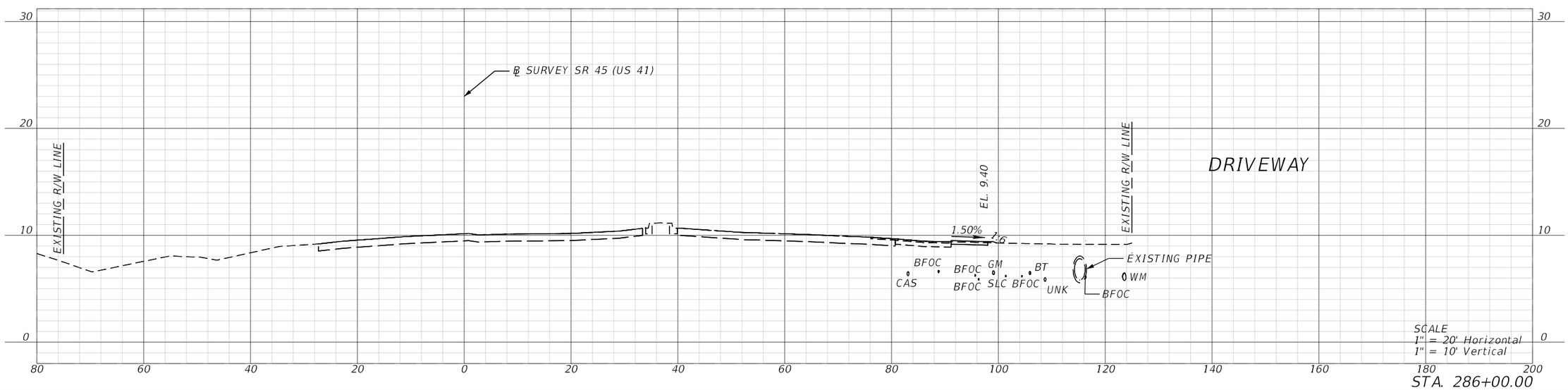

REVISIONS			
DATE	DESCRIPTION	DATE	DESCRIPTION

ENGINEER OF RECORD

MATTHEW ROBERT GIBBS, P.E.
LICENSE NUMBER: 64741
LANDIS, EVANS AND PARTNERS, INC.
300 SOUTH ORANGE AVENUE, SUITE 1125
ORLANDO, FL 32801-3372

STATE OF FLORIDA
DEPARTMENT OF TRANSPORTATION

ROAD NO.	COUNTY	FINANCIAL PROJECT ID
SR 45	CHARLOTTE	438262-1-52-01

ROADWAY CROSS SECTIONS

SHEET NO.
242

THE OFFICIAL RECORD OF THIS SHEET IS THE ELECTRONIC FILE DIGITALLY SIGNED AND SEALED UNDER RULE 61G15-23.004, F.A.C.

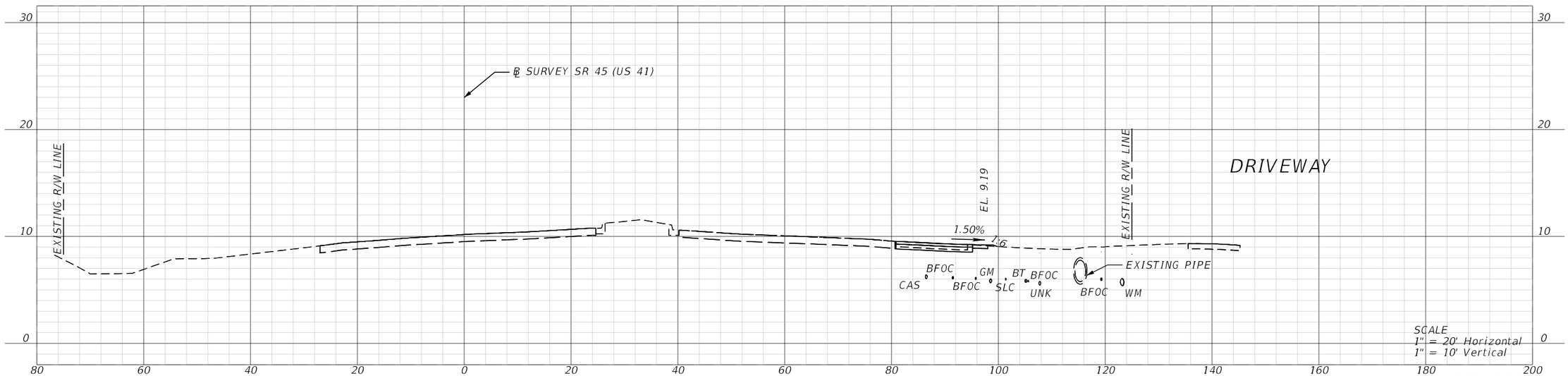

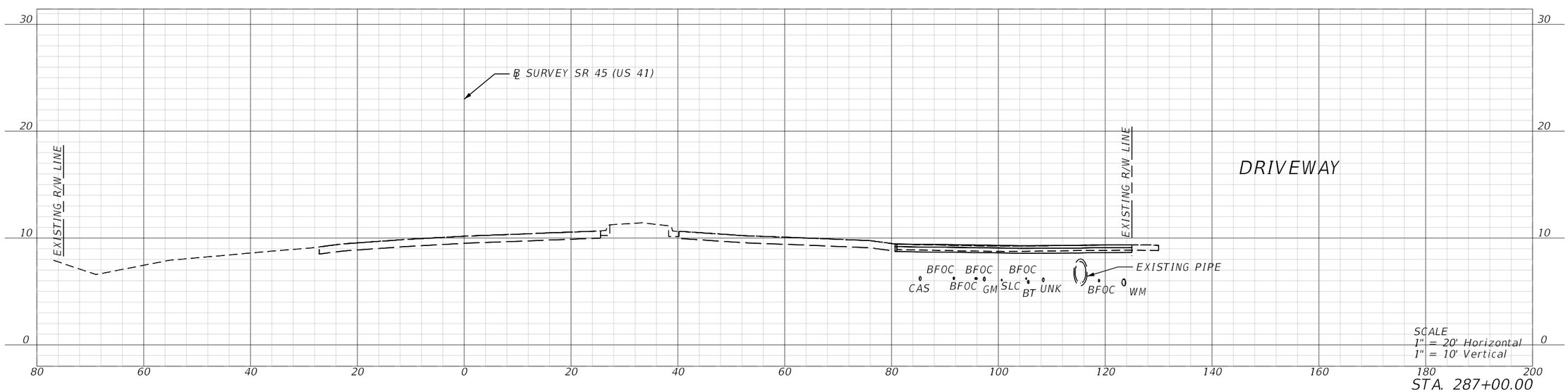

REVISIONS			
DATE	DESCRIPTION	DATE	DESCRIPTION

ENGINEER OF RECORD

MATTHEW ROBERT GIBBS, P.E.
LICENSE NUMBER: 64741
LANDIS, EVANS AND PARTNERS, INC.
300 SOUTH ORANGE AVENUE, SUITE 1125
ORLANDO, FL 32801-3372

STATE OF FLORIDA
DEPARTMENT OF TRANSPORTATION

ROAD NO.	COUNTY	FINANCIAL PROJECT ID
SR 45	CHARLOTTE	438262-1-52-01

ROADWAY CROSS SECTIONS

SHEET NO.
243

THE OFFICIAL RECORD OF THIS SHEET IS THE ELECTRONIC FILE DIGITALLY SIGNED AND SEALED UNDER RULE 61G15-23.004, F.A.C.

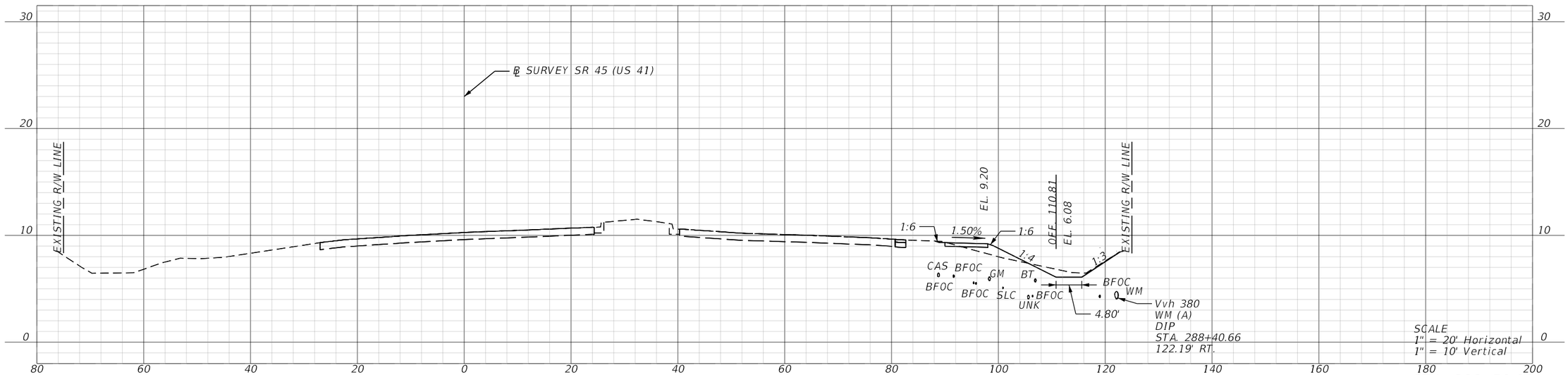

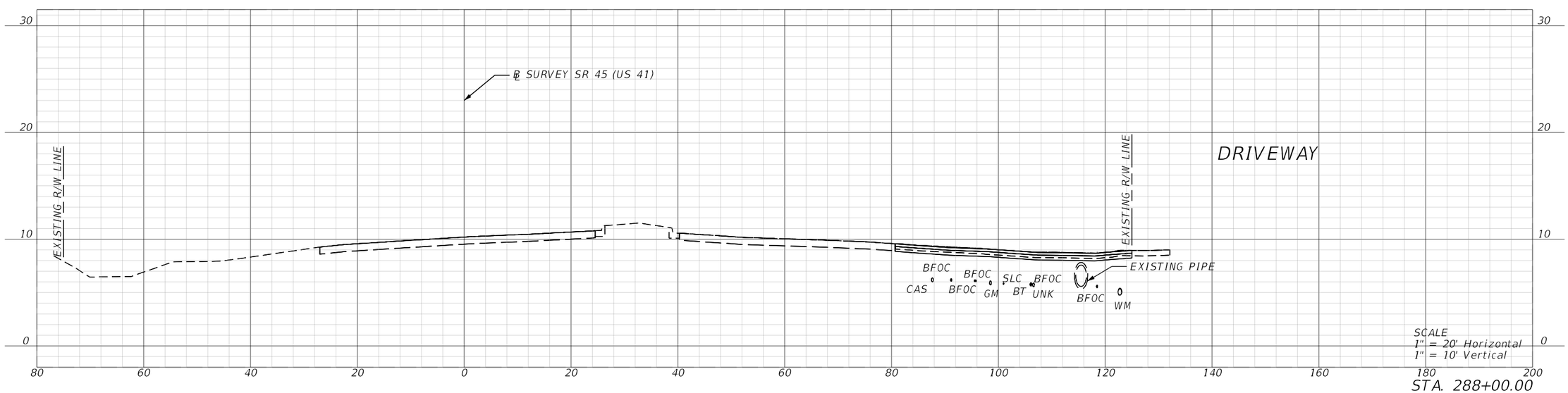

REVISIONS			
DATE	DESCRIPTION	DATE	DESCRIPTION

ENGINEER OF RECORD

MATTHEW ROBERT GIBBS, P.E.
LICENSE NUMBER: 64741
LANDIS, EVANS AND PARTNERS, INC.
300 SOUTH ORANGE AVENUE, SUITE 1125
ORLANDO, FL 32801-3372

STATE OF FLORIDA
DEPARTMENT OF TRANSPORTATION

ROAD NO.	COUNTY	FINANCIAL PROJECT ID
SR 45	CHARLOTTE	438262-1-52-01

ROADWAY CROSS SECTIONS

SHEET NO.
244

THE OFFICIAL RECORD OF THIS SHEET IS THE ELECTRONIC FILE DIGITALLY SIGNED AND SEALED UNDER RULE 61G15-23.004, F.A.C.

Z:\Shared\Worksets\FDOT\43826215201\Roadway\RDXSRD03.dgn US57 - 288+00.00 [SHEET]
KimberlyGlass 9/25/2026 7:20:22 AM

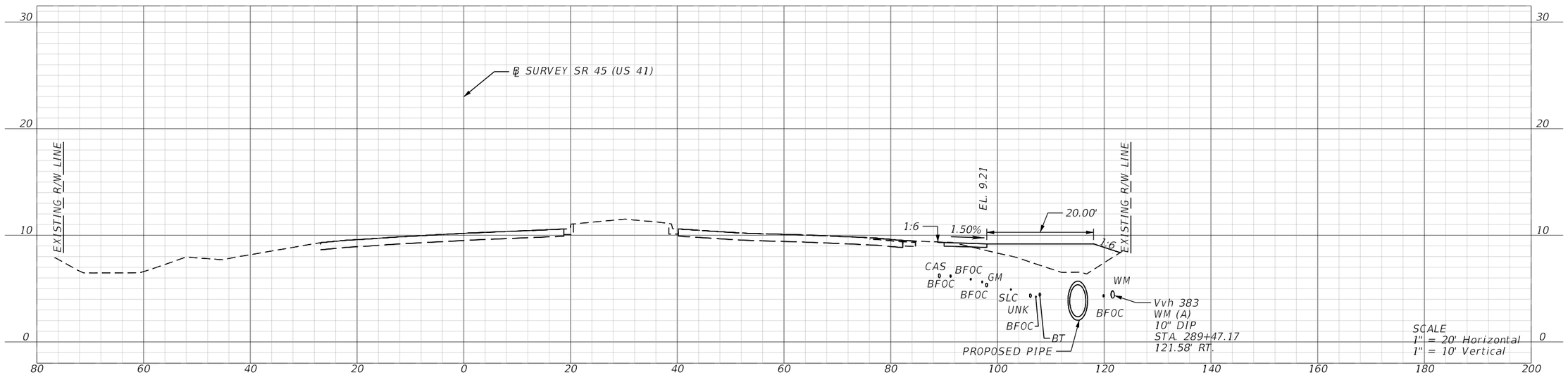

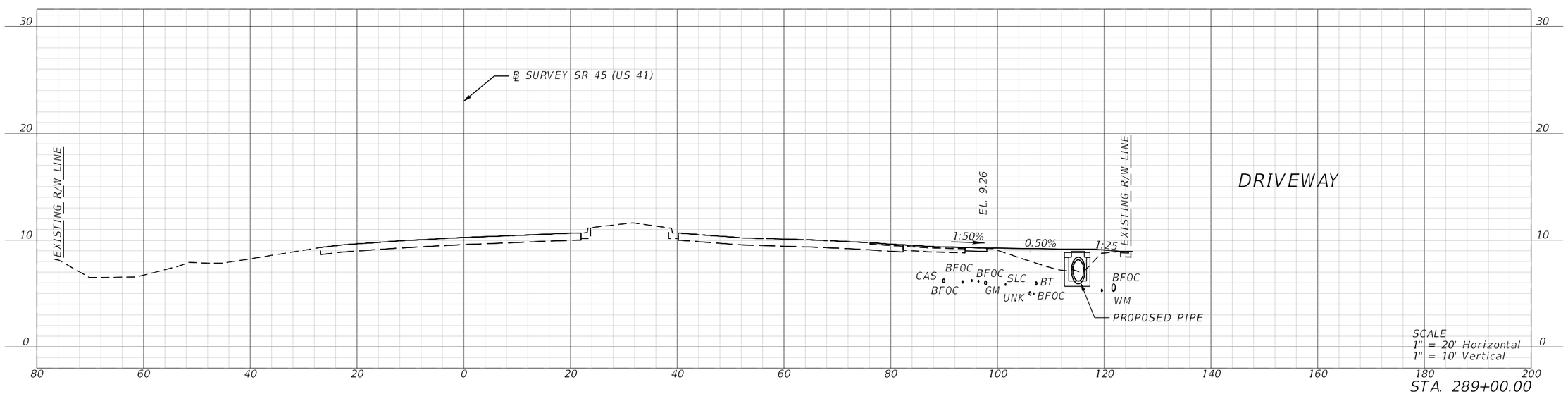

REVISIONS			
DATE	DESCRIPTION	DATE	DESCRIPTION

ENGINEER OF RECORD

MATTHEW ROBERT GIBBS, P.E.
LICENSE NUMBER: 64741
LANDIS, EVANS AND PARTNERS, INC.
300 SOUTH ORANGE AVENUE, SUITE 1125
ORLANDO, FL 32801-3372

STATE OF FLORIDA
DEPARTMENT OF TRANSPORTATION

ROAD NO.	COUNTY	FINANCIAL PROJECT ID
SR 45	CHARLOTTE	438262-1-52-01

ROADWAY CROSS SECTIONS

SHEET NO.
245

THE OFFICIAL RECORD OF THIS SHEET IS THE ELECTRONIC FILE DIGITALLY SIGNED AND SEALED UNDER RULE 61G15-23.004, F.A.C.

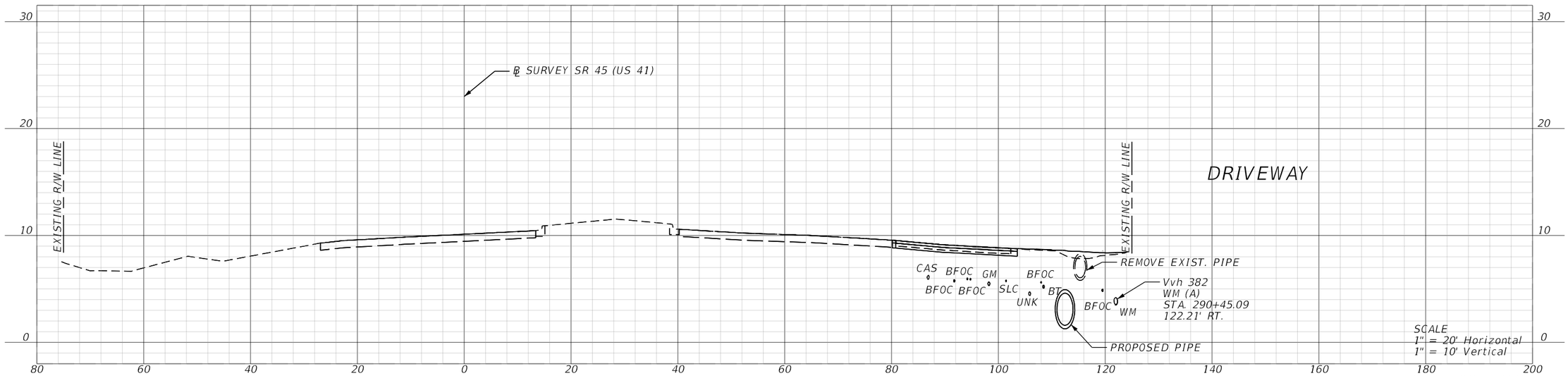

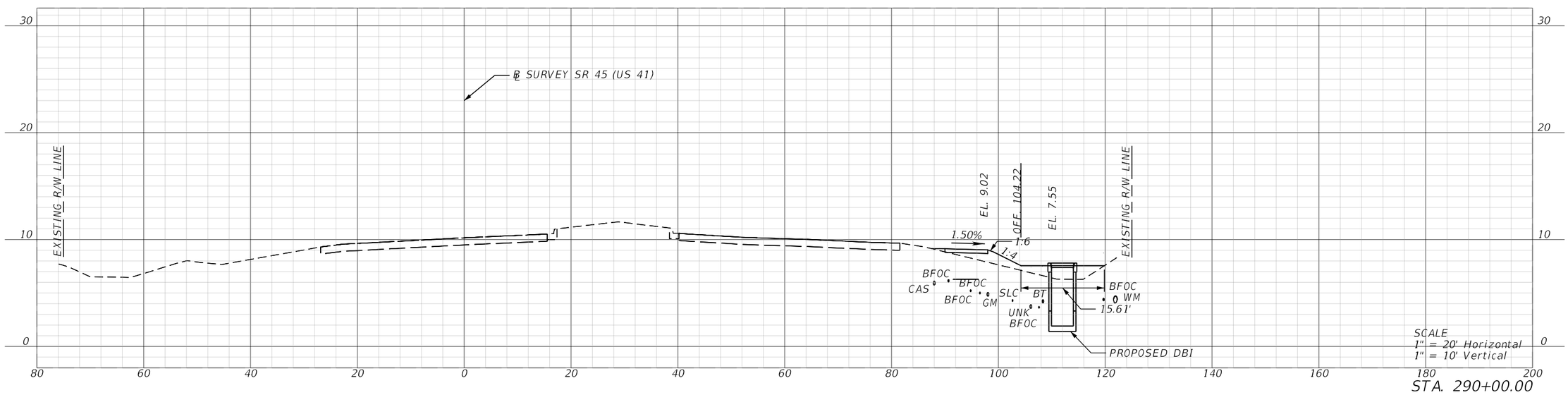

REVISIONS			
DATE	DESCRIPTION	DATE	DESCRIPTION

ENGINEER OF RECORD

MATTHEW ROBERT GIBBS, P.E.
LICENSE NUMBER: 64741
LANDIS, EVANS AND PARTNERS, INC.
300 SOUTH ORANGE AVENUE, SUITE 1125
ORLANDO, FL 32801-3372

STATE OF FLORIDA
DEPARTMENT OF TRANSPORTATION

ROAD NO.	COUNTY	FINANCIAL PROJECT ID
SR 45	CHARLOTTE	438262-1-52-01

ROADWAY CROSS SECTIONS

SHEET NO.
246

THE OFFICIAL RECORD OF THIS SHEET IS THE ELECTRONIC FILE DIGITALLY SIGNED AND SEALED UNDER RULE 61G15-23.004, F.A.C.

Z:\Shared\Worksets\FDOT\43826215201\Roadway\RDXSRD03BL.DGN
KimberlyGlass 9/25/2026 7:20:31 AM

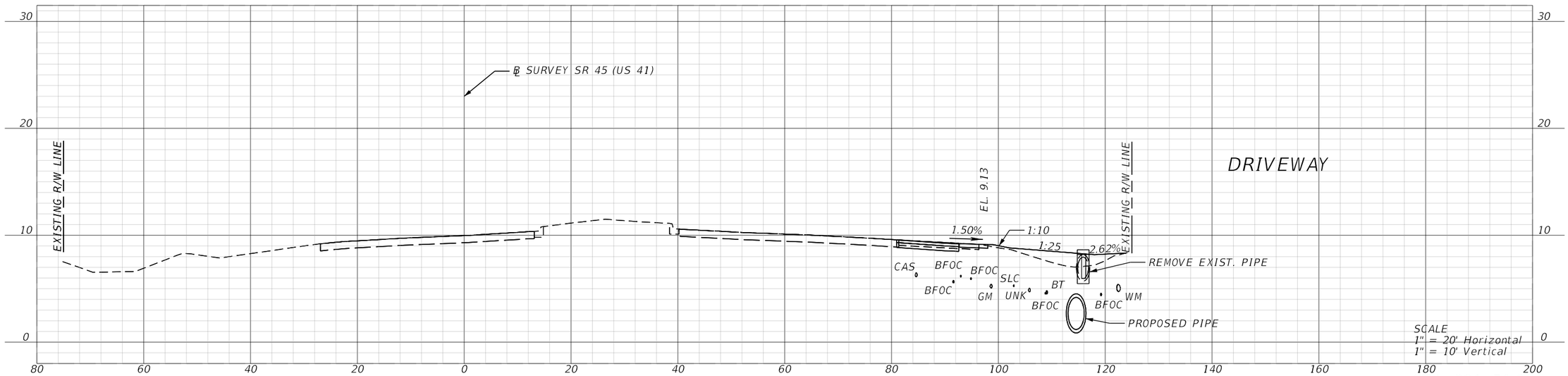

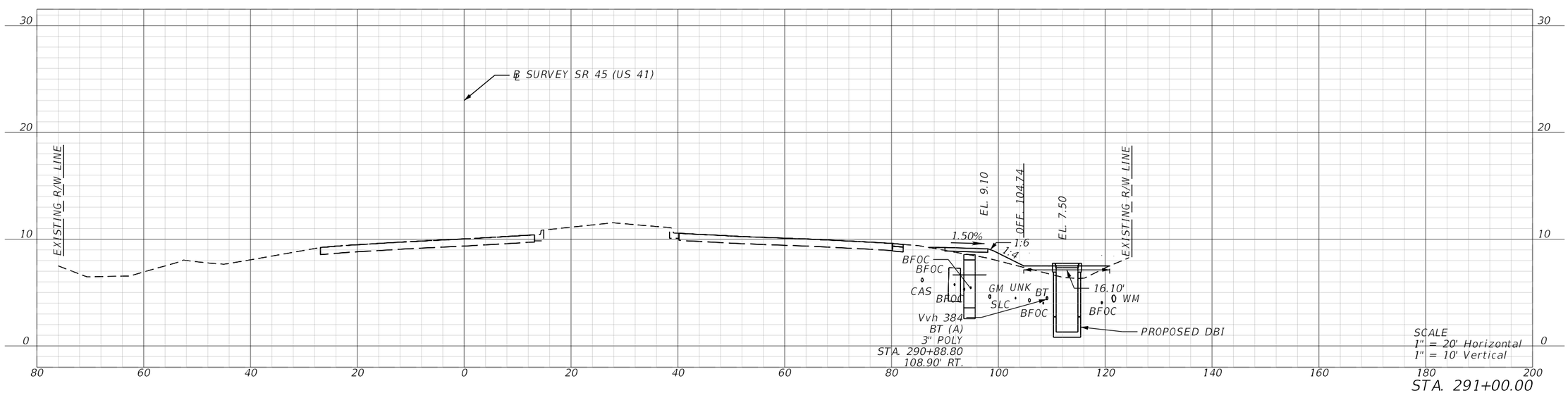

REVISIONS			
DATE	DESCRIPTION	DATE	DESCRIPTION

ENGINEER OF RECORD

MATTHEW ROBERT GIBBS, P.E.
LICENSE NUMBER: 64741
LANDIS, EVANS AND PARTNERS, INC.
300 SOUTH ORANGE AVENUE, SUITE 1125
ORLANDO, FL 32801-3372

STATE OF FLORIDA
DEPARTMENT OF TRANSPORTATION

ROAD NO.	COUNTY	FINANCIAL PROJECT ID
SR 45	CHARLOTTE	438262-1-52-01

ROADWAY CROSS SECTIONS

SHEET NO.
247

THE OFFICIAL RECORD OF THIS SHEET IS THE ELECTRONIC FILE DIGITALLY SIGNED AND SEALED UNDER RULE 61G15-23.004, F.A.C.

Z:\Shared\Worksets\FDOT\43826215201\Roadway\RDXSRD03BL.dgn US57 - 291+00.00 [SHEET]
KimberlyGlass 9/25/2026 7:20:36 AM

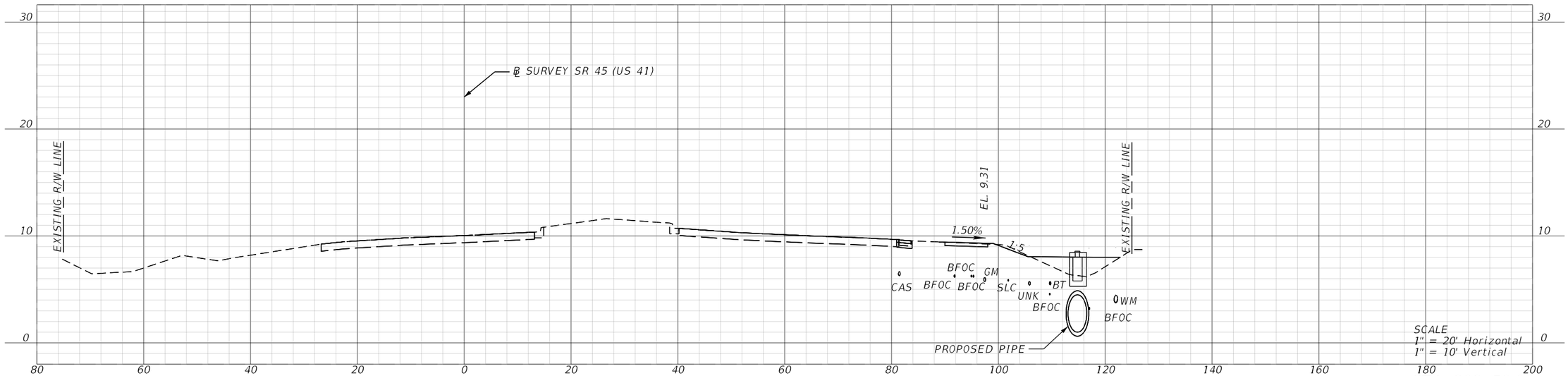

STA. 292+50.00

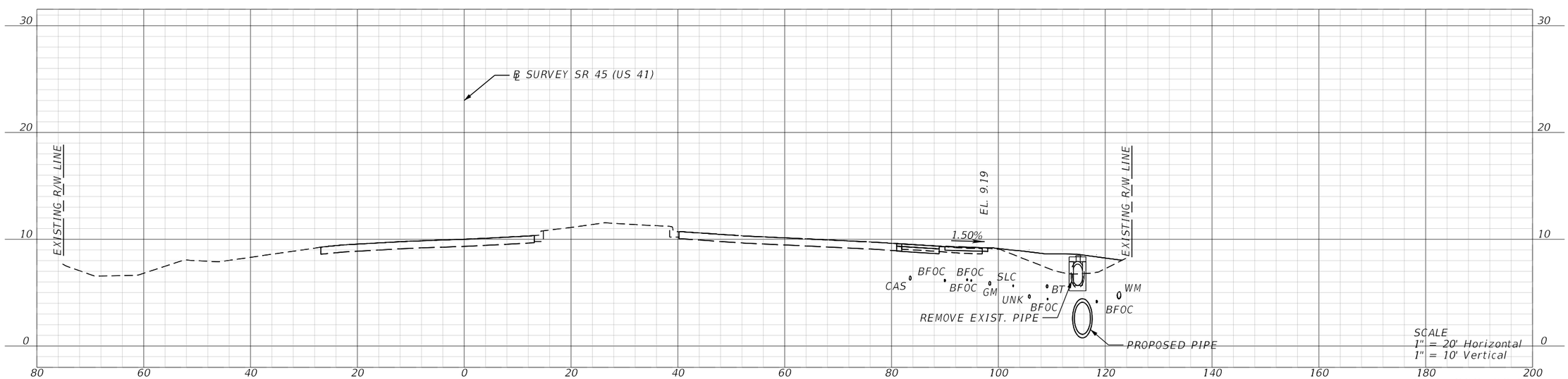

STA. 292+00.00

REVISIONS			
DATE	DESCRIPTION	DATE	DESCRIPTION

ENGINEER OF RECORD

MATTHEW ROBERT GIBBS, P.E.
LICENSE NUMBER: 64741
LANDIS, EVANS AND PARTNERS, INC.
300 SOUTH ORANGE AVENUE, SUITE 1125
ORLANDO, FL 32801-3372

STATE OF FLORIDA
DEPARTMENT OF TRANSPORTATION

ROAD NO.	COUNTY	FINANCIAL PROJECT ID
SR 45	CHARLOTTE	438262-1-52-01

ROADWAY CROSS SECTIONS

SHEET NO.
248

THE OFFICIAL RECORD OF THIS SHEET IS THE ELECTRONIC FILE DIGITALLY SIGNED AND SEALED UNDER RULE 61G15-23.004, F.A.C.

Z:\Shared\Worksets\FDOT\43826215201\Roadway\RDXSRD03BLvUS57 - 292+00.00 [SHEET]
KimberlyGlass 9/25/2026 7:20:41 AM

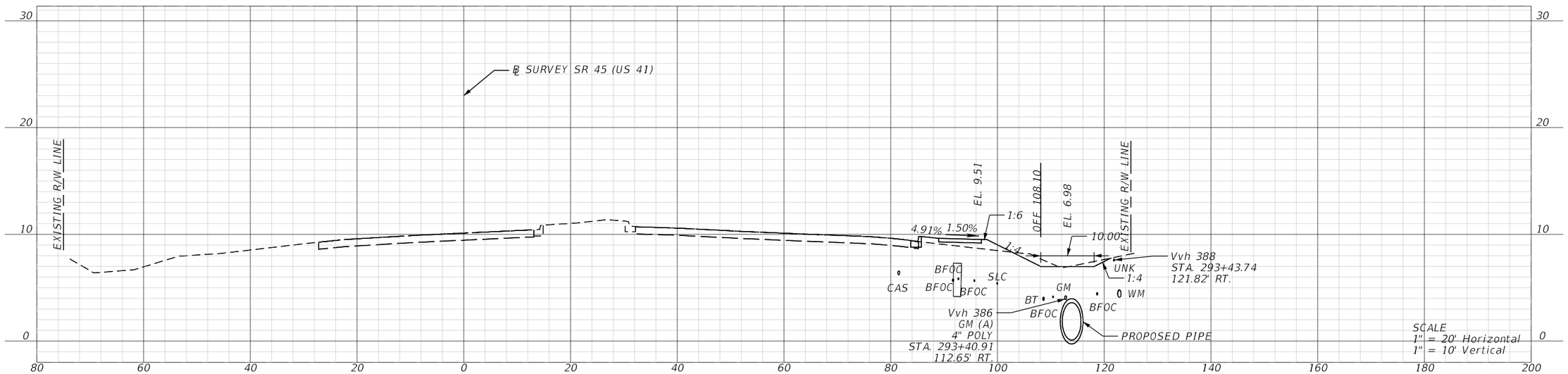

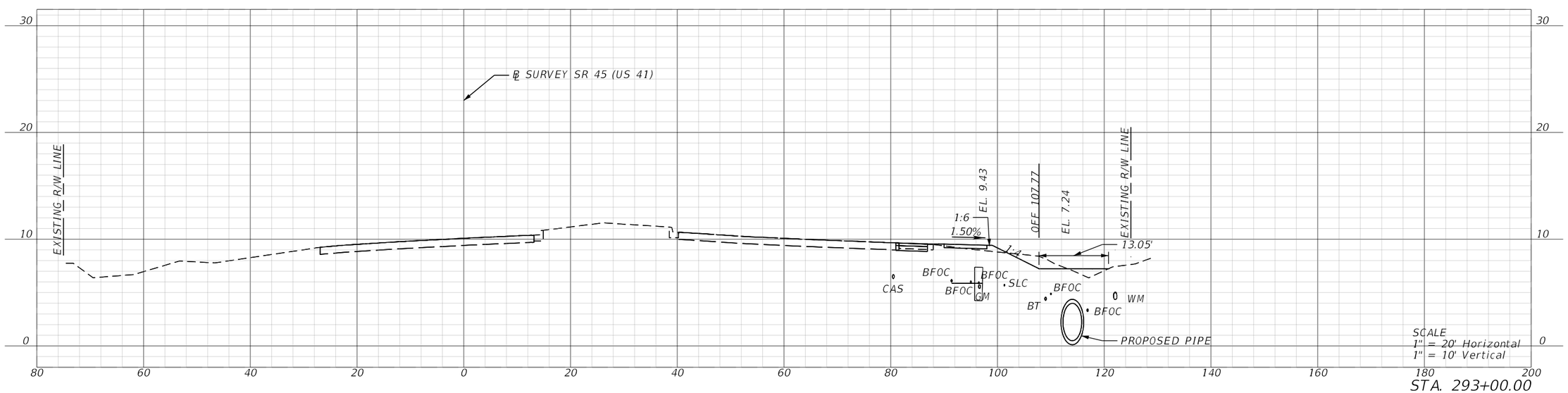

REVISIONS			
DATE	DESCRIPTION	DATE	DESCRIPTION

ENGINEER OF RECORD

MATTHEW ROBERT GIBBS, P.E.
LICENSE NUMBER: 64741
LANDIS, EVANS AND PARTNERS, INC.
300 SOUTH ORANGE AVENUE, SUITE 1125
ORLANDO, FL 32801-3372

STATE OF FLORIDA
DEPARTMENT OF TRANSPORTATION

ROAD NO.	COUNTY	FINANCIAL PROJECT ID
SR 45	CHARLOTTE	438262-1-52-01

ROADWAY CROSS SECTIONS

SHEET NO.
249

THE OFFICIAL RECORD OF THIS SHEET IS THE ELECTRONIC FILE DIGITALLY SIGNED AND SEALED UNDER RULE 61G15-23.004, F.A.C.

Z:\Shared\Worksets\FDOT\43826215201\Roadway\RDXSRD03.dgn US57 - 293+00.00 [SHEET]
KimberlyGlass 9/25/2026 7:20:46 AM

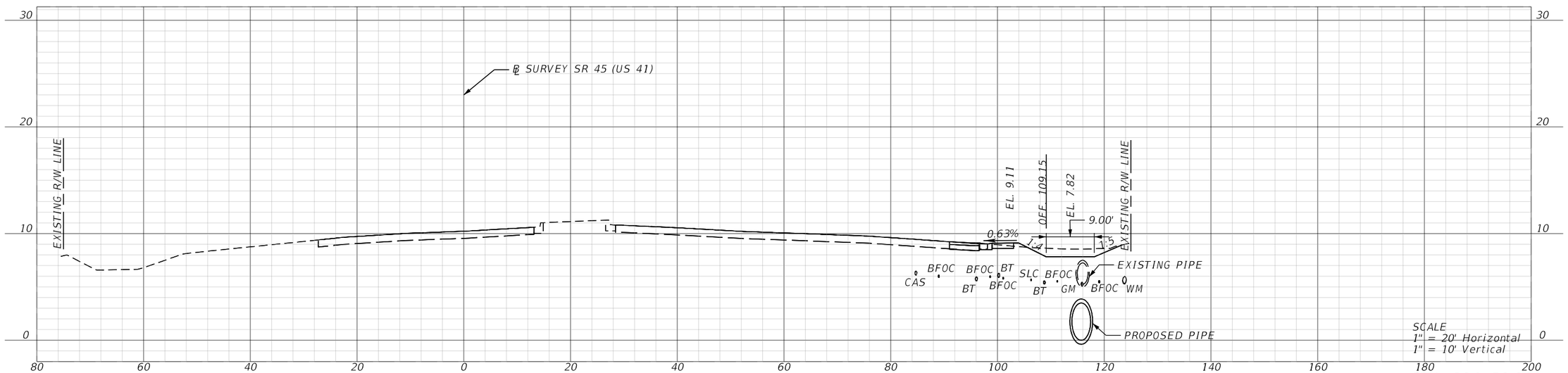

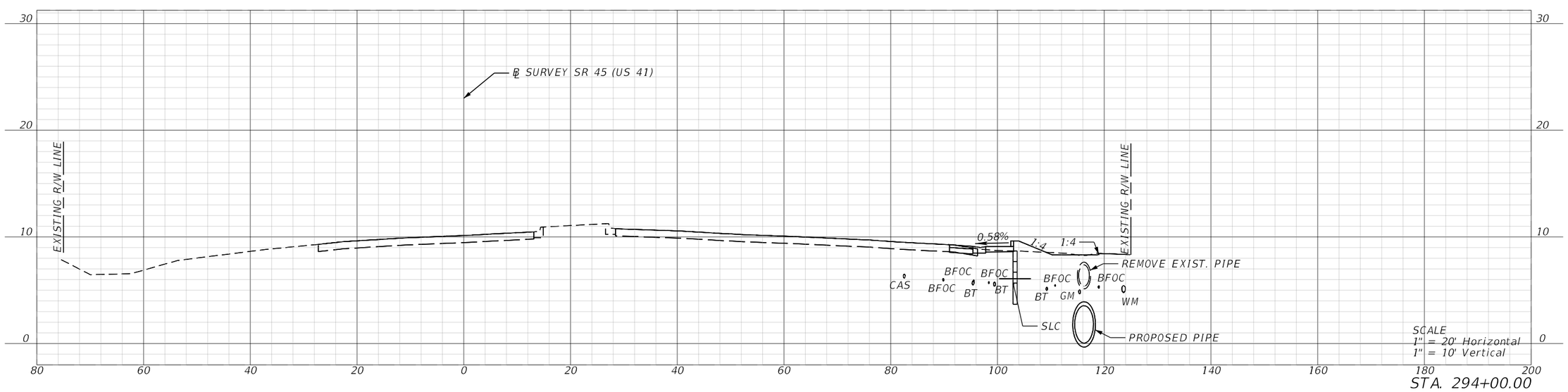

REVISIONS			
DATE	DESCRIPTION	DATE	DESCRIPTION

ENGINEER OF RECORD

MATTHEW ROBERT GIBBS, P.E.
LICENSE NUMBER: 64741
LANDIS, EVANS AND PARTNERS, INC.
300 SOUTH ORANGE AVENUE, SUITE 1125
ORLANDO, FL 32801-3372

STATE OF FLORIDA
DEPARTMENT OF TRANSPORTATION

ROAD NO.	COUNTY	FINANCIAL PROJECT ID
SR 45	CHARLOTTE	438262-1-52-01

ROADWAY CROSS SECTIONS

SHEET NO.
250

THE OFFICIAL RECORD OF THIS SHEET IS THE ELECTRONIC FILE DIGITALLY SIGNED AND SEALED UNDER RULE 61G15-23.004, F.A.C.

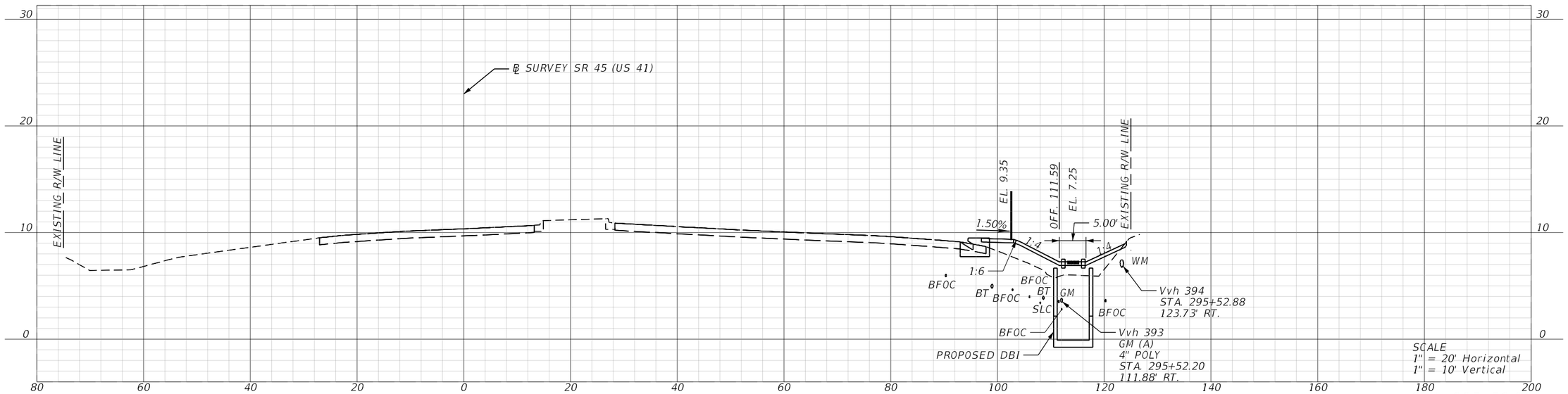

STA. 295+50.00

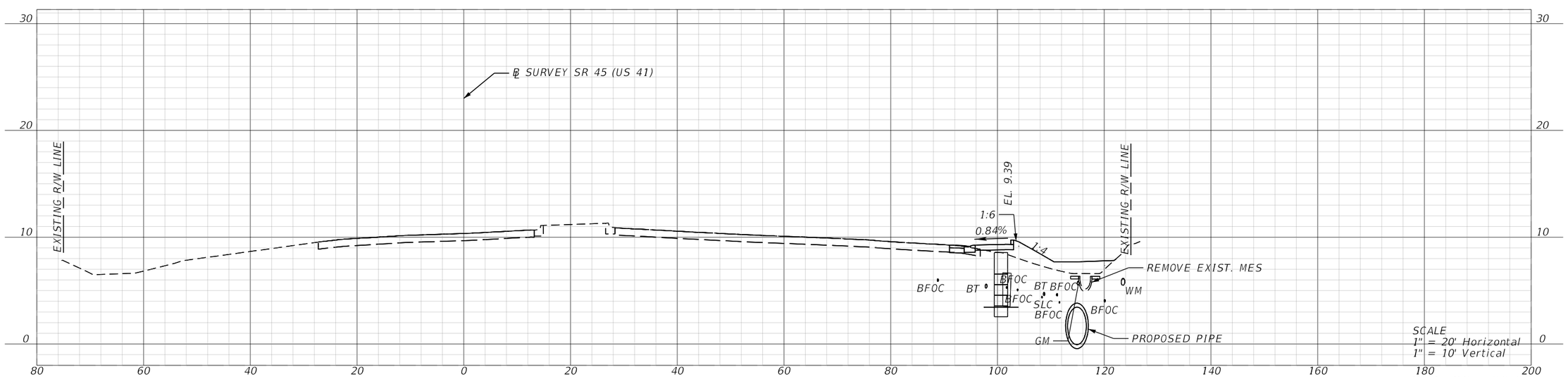

STA. 295+00.00

REVISIONS			
DATE	DESCRIPTION	DATE	DESCRIPTION

ENGINEER OF RECORD

MATTHEW ROBERT GIBBS, P.E.
LICENSE NUMBER: 64741
LANDIS, EVANS AND PARTNERS, INC.
300 SOUTH ORANGE AVENUE, SUITE 1125
ORLANDO, FL 32801-3372

STATE OF FLORIDA
DEPARTMENT OF TRANSPORTATION

ROAD NO.	COUNTY	FINANCIAL PROJECT ID
SR 45	CHARLOTTE	438262-1-52-01

ROADWAY CROSS SECTIONS

SHEET NO.
251

THE OFFICIAL RECORD OF THIS SHEET IS THE ELECTRONIC FILE DIGITALLY SIGNED AND SEALED UNDER RULE 61G15-23.004, F.A.C.

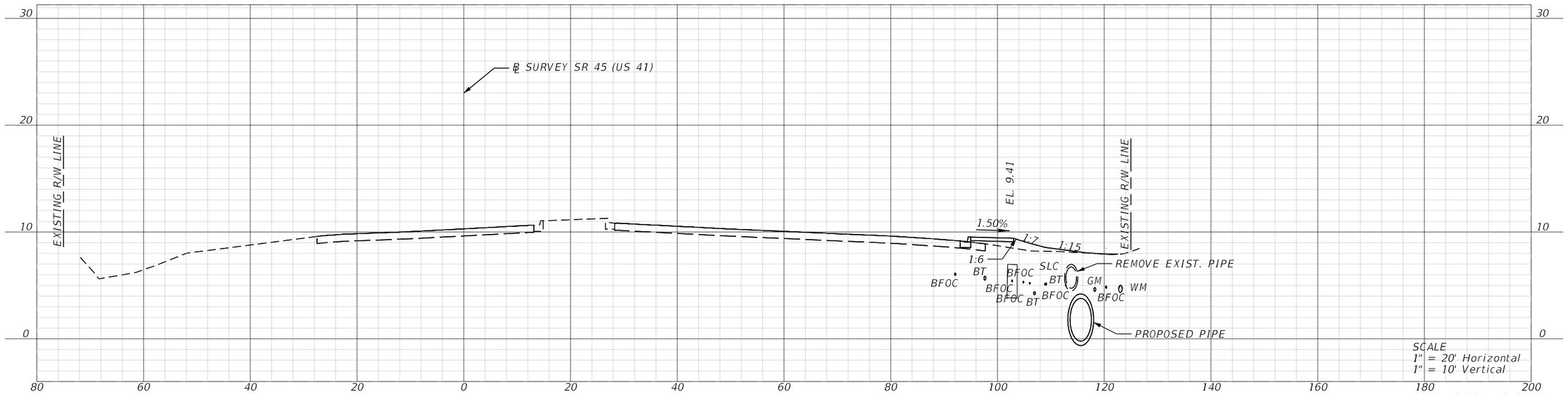

STA. 296+50.00

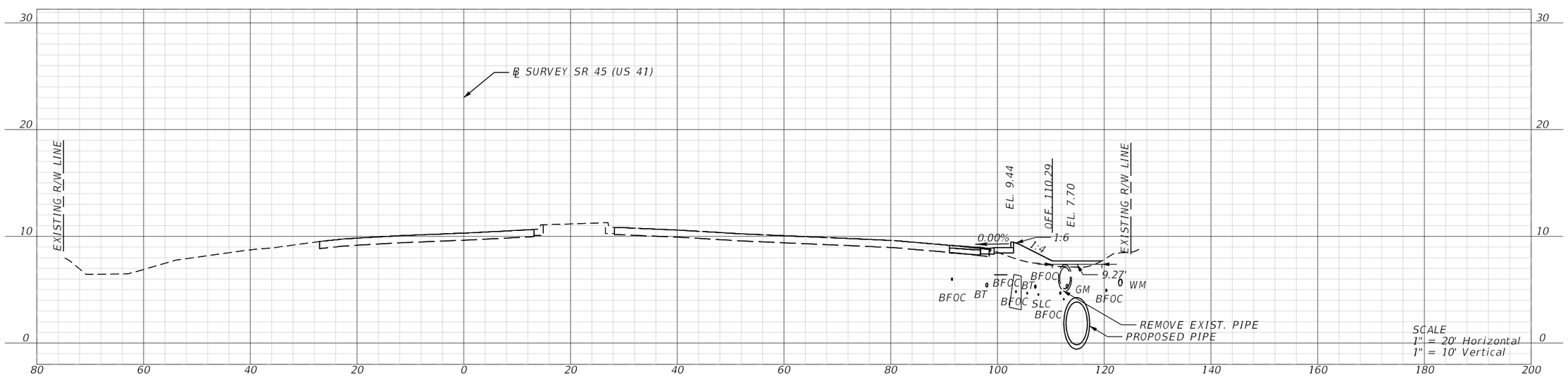

STA. 296+00.00

REVISIONS			
DATE	DESCRIPTION	DATE	DESCRIPTION

ENGINEER OF RECORD

MATTHEW ROBERT GIBBS, P.E.
LICENSE NUMBER: 64741
LANDIS, EVANS AND PARTNERS, INC.
300 SOUTH ORANGE AVENUE, SUITE 1125
ORLANDO, FL 32801-3372

STATE OF FLORIDA
DEPARTMENT OF TRANSPORTATION

ROAD NO.	COUNTY	FINANCIAL PROJECT ID
SR 45	CHARLOTTE	438262-1-52-01

ROADWAY CROSS SECTIONS

SHEET NO.
252

THE OFFICIAL RECORD OF THIS SHEET IS THE ELECTRONIC FILE DIGITALLY SIGNED AND SEALED UNDER RULE 61G15-23.004, F.A.C.

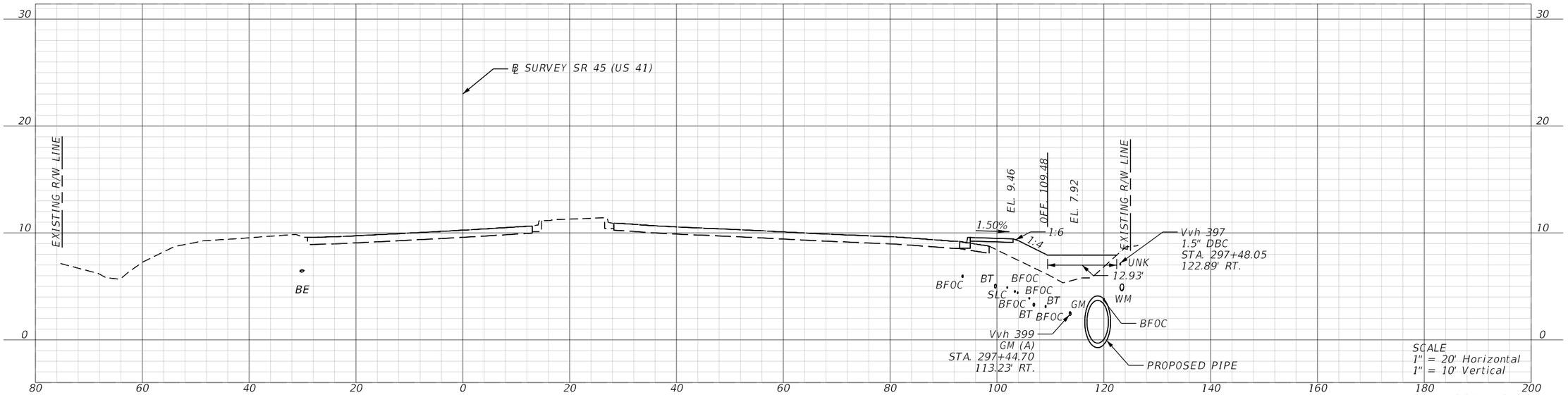

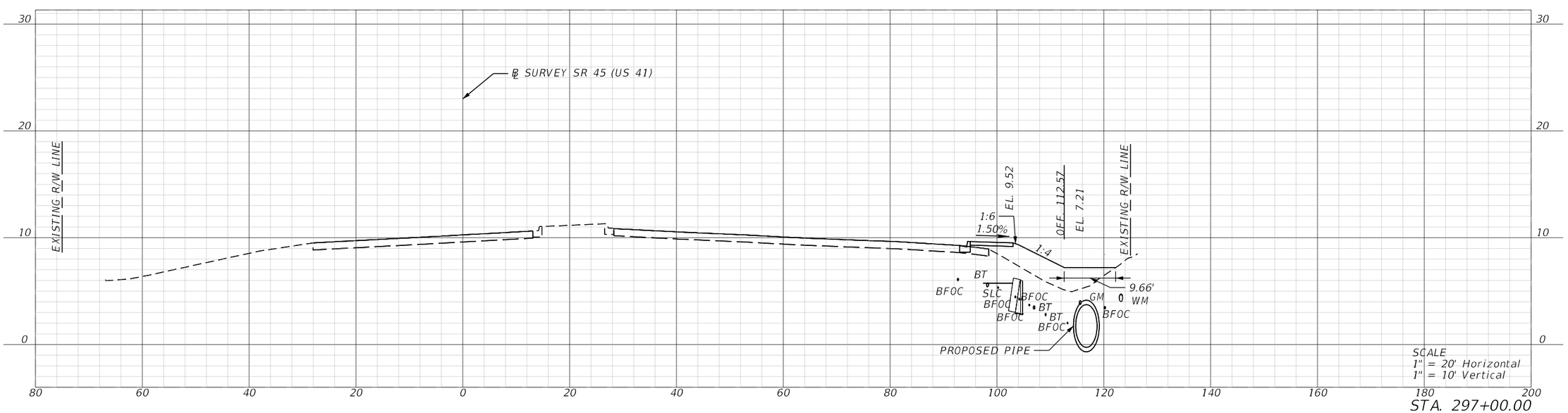

REVISIONS			
DATE	DESCRIPTION	DATE	DESCRIPTION

ENGINEER OF RECORD

MATTHEW ROBERT GIBBS, P.E.
LICENSE NUMBER: 64741
LANDIS, EVANS AND PARTNERS, INC.
300 SOUTH ORANGE AVENUE, SUITE 1125
ORLANDO, FL 32801-3372

STATE OF FLORIDA
DEPARTMENT OF TRANSPORTATION

ROAD NO.	COUNTY	FINANCIAL PROJECT ID
SR 45	CHARLOTTE	438262-1-52-01

ROADWAY CROSS SECTIONS

SHEET NO. 253

THE OFFICIAL RECORD OF THIS SHEET IS THE ELECTRONIC FILE DIGITALLY SIGNED AND SEALED UNDER RULE 61G15-23.004, F.A.C.

Z:\Shared\Worksets\FDOT\43826215201\Roadway\RDXSRD03.dgn US57 - 297+00.00 [SHEET]
KimberlyGlass 9/25/2026 7:21:05 AM

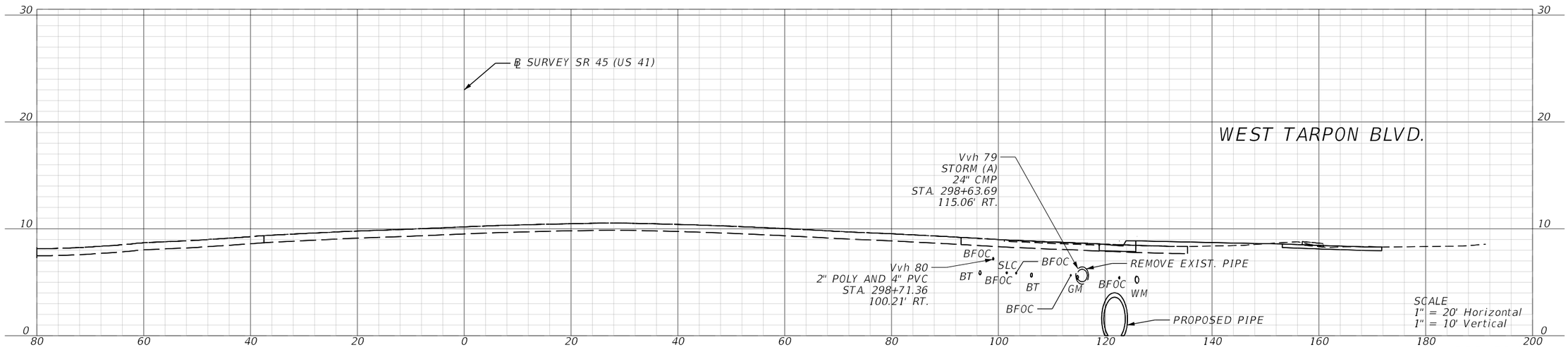

STA. 298+50.00

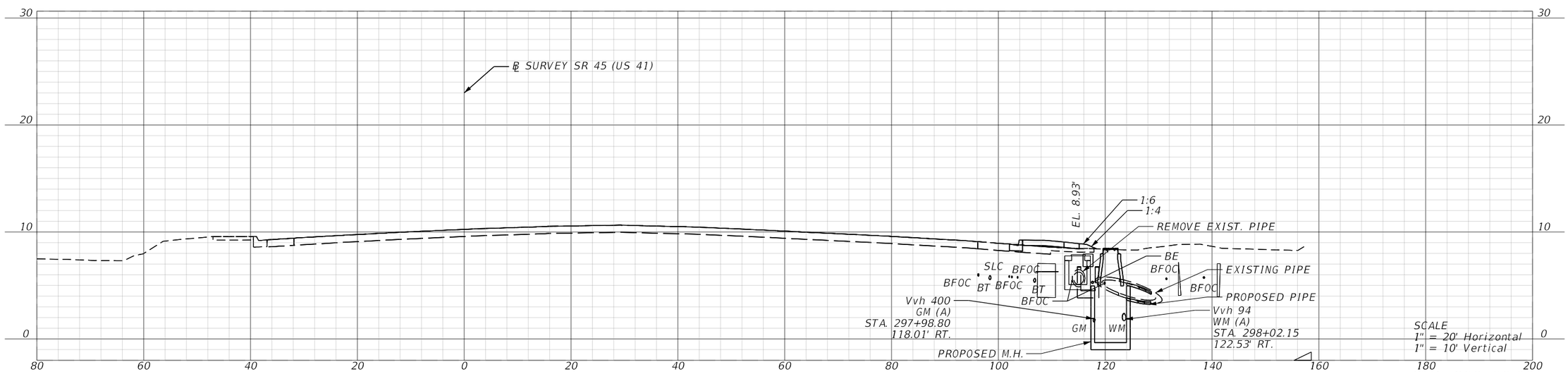

STA. 298+00.00

REVISIONS			
DATE	DESCRIPTION	DATE	DESCRIPTION

ENGINEER OF RECORD

MATTHEW ROBERT GIBBS, P.E.
LICENSE NUMBER: 64741
LANDIS, EVANS AND PARTNERS, INC.
300 SOUTH ORANGE AVENUE, SUITE 1125
ORLANDO, FL 32801-3372

STATE OF FLORIDA
DEPARTMENT OF TRANSPORTATION

ROAD NO.	COUNTY	FINANCIAL PROJECT ID
SR 45	CHARLOTTE	438262-1-52-01

ROADWAY CROSS SECTIONS

SHEET NO.
254

THE OFFICIAL RECORD OF THIS SHEET IS THE ELECTRONIC FILE DIGITALLY SIGNED AND SEALED UNDER RULE 61G15-23.004, F.A.C.

Z:\Shared\Worksets\FDOT\43826215201\Roadway\RDXSRD04.dgn : XS04 - 298+00.00 [SHEET]
KimberlyGlass 9/25/2026 7:21:13 AM

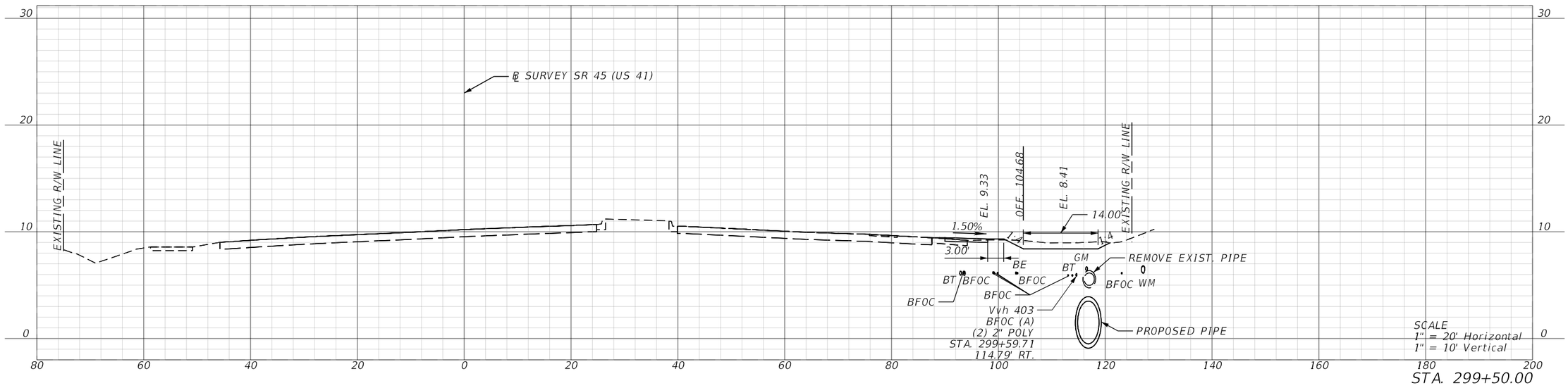

STA. 299+50.00

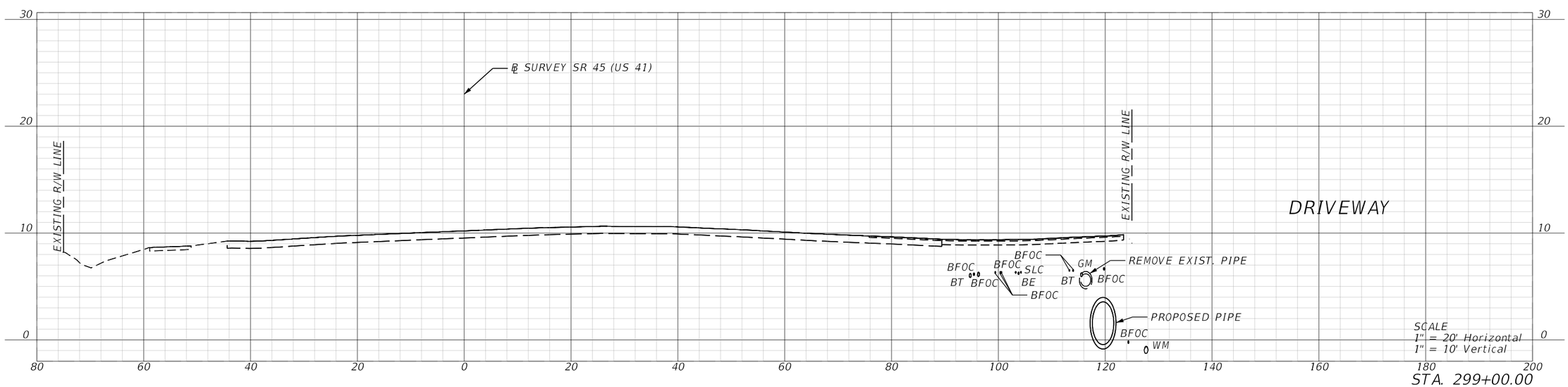

STA. 299+00.00

REVISIONS			
DATE	DESCRIPTION	DATE	DESCRIPTION

ENGINEER OF RECORD

MATTHEW ROBERT GIBBS, P.E.
LICENSE NUMBER: 64741
LANDIS, EVANS AND PARTNERS, INC.
300 SOUTH ORANGE AVENUE, SUITE 1125
ORLANDO, FL 32801-3372

STATE OF FLORIDA
DEPARTMENT OF TRANSPORTATION

ROAD NO.	COUNTY	FINANCIAL PROJECT ID
SR 45	CHARLOTTE	438262-1-52-01

ROADWAY CROSS SECTIONS

SHEET NO. 255

THE OFFICIAL RECORD OF THIS SHEET IS THE ELECTRONIC FILE DIGITALLY SIGNED AND SEALED UNDER RULE 61G15-23.004, F.A.C.

Z:\Shared\Worksets\FDOT\43826215201\Roadway\RDXSRD04.dgn : XS04 - 299+00.00 [SHEET]
KimberlyGlass 9/25/2026 7:21:18 AM

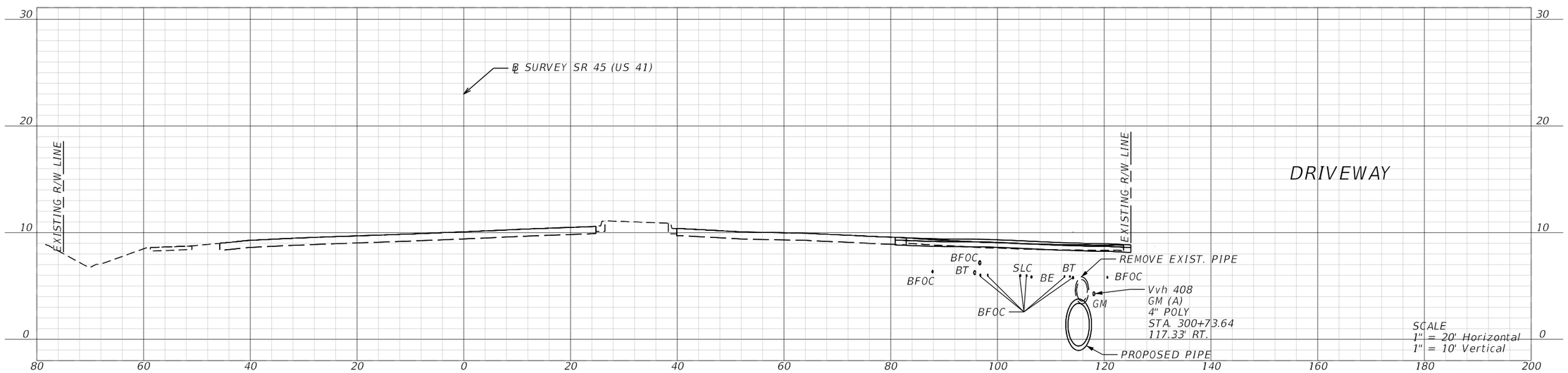

STA. 300+50.00

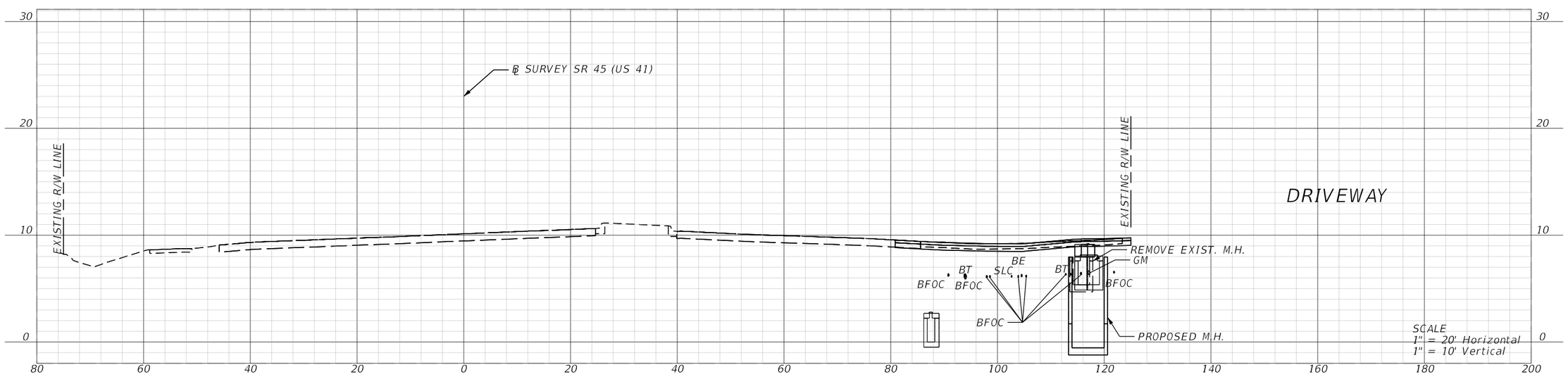

STA. 300+00.00

REVISIONS			
DATE	DESCRIPTION	DATE	DESCRIPTION

ENGINEER OF RECORD

MATTHEW ROBERT GIBBS, P.E.
LICENSE NUMBER: 64741
LANDIS, EVANS AND PARTNERS, INC.
300 SOUTH ORANGE AVENUE, SUITE 1125
ORLANDO, FL 32801-3372

STATE OF FLORIDA
DEPARTMENT OF TRANSPORTATION

ROAD NO.	COUNTY	FINANCIAL PROJECT ID
SR 45	CHARLOTTE	438262-1-52-01

ROADWAY CROSS SECTIONS

SHEET NO.
256

THE OFFICIAL RECORD OF THIS SHEET IS THE ELECTRONIC FILE DIGITALLY SIGNED AND SEALED UNDER RULE 61G15-23.004, F.A.C.

Z:\Shared\Worksets\FDOT\43826215201\Roadway\RDXSRD04.dgn : XS04 - 300+00.00 [SHEET]
KimberlyGlass 9/25/2026 7:21:22 AM

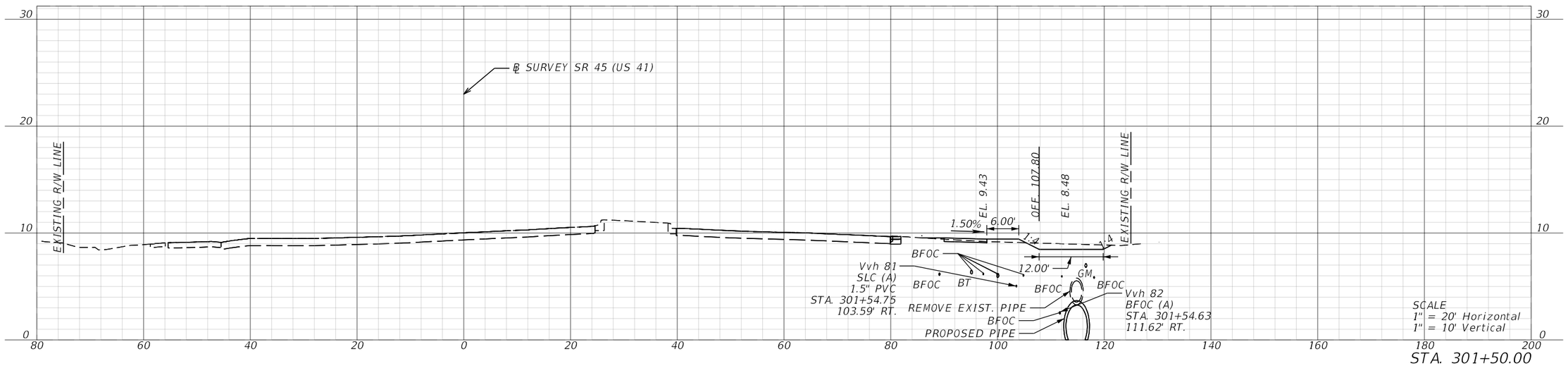

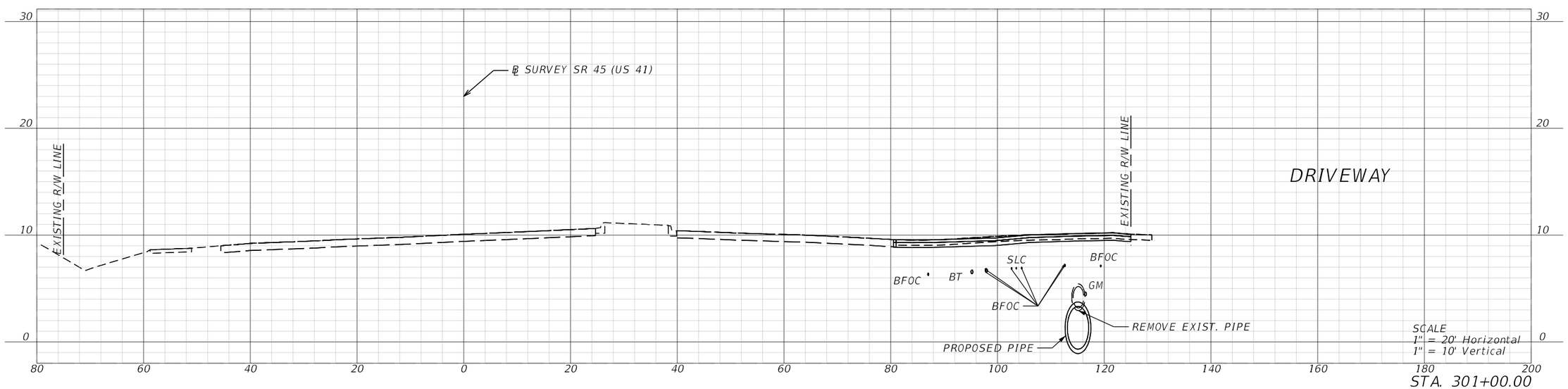

REVISIONS			
DATE	DESCRIPTION	DATE	DESCRIPTION

ENGINEER OF RECORD

MATTHEW ROBERT GIBBS, P.E.
LICENSE NUMBER: 64741
LANDIS, EVANS AND PARTNERS, INC.
300 SOUTH ORANGE AVENUE, SUITE 1125
ORLANDO, FL 32801-3372

STATE OF FLORIDA
DEPARTMENT OF TRANSPORTATION

ROAD NO.	COUNTY	FINANCIAL PROJECT ID
SR 45	CHARLOTTE	438262-1-52-01

ROADWAY CROSS SECTIONS

SHEET NO.
257

THE OFFICIAL RECORD OF THIS SHEET IS THE ELECTRONIC FILE DIGITALLY SIGNED AND SEALED UNDER RULE 61G15-23.004, F.A.C.

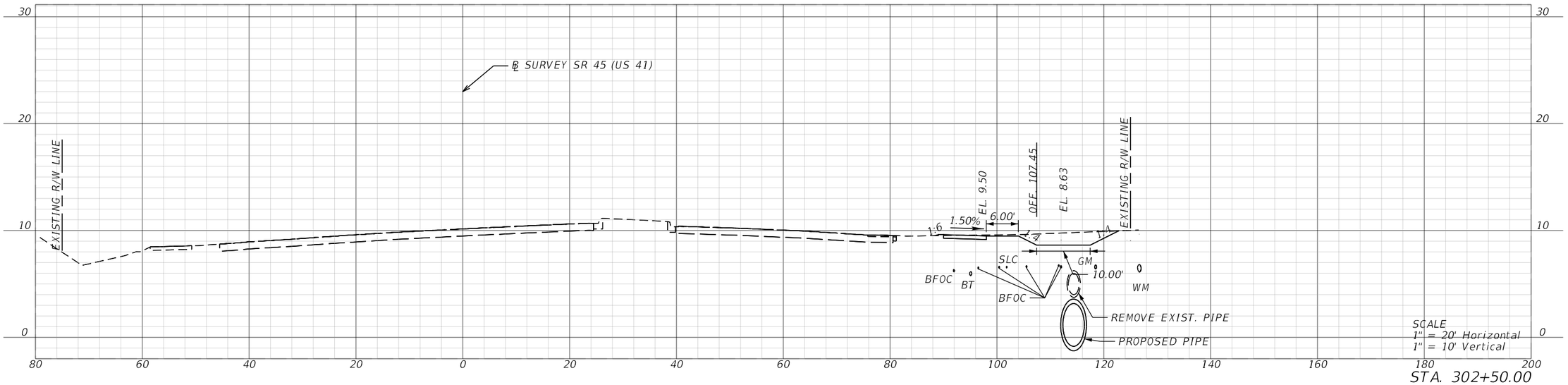

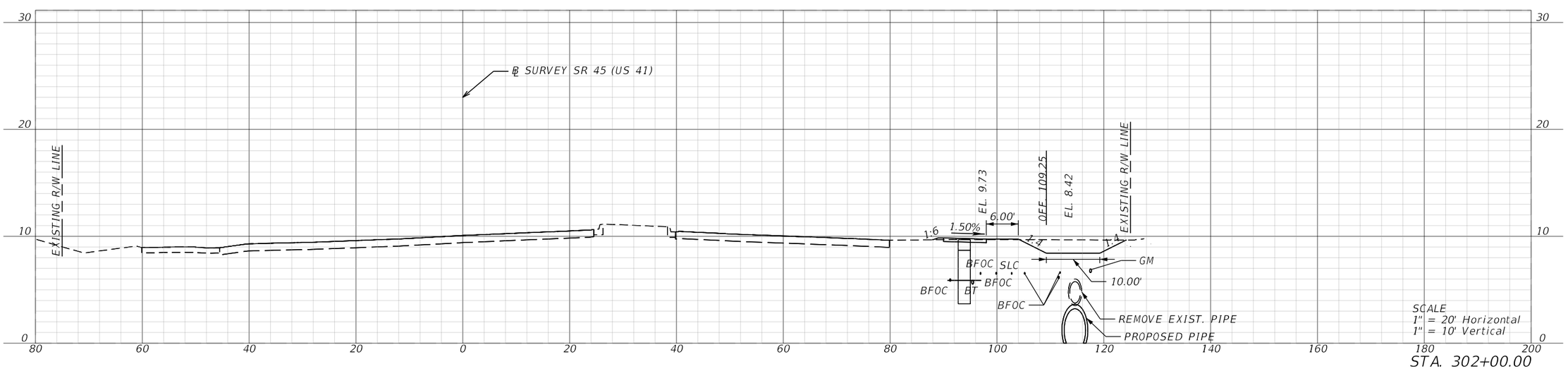

REVISIONS			
DATE	DESCRIPTION	DATE	DESCRIPTION

ENGINEER OF RECORD

MATTHEW ROBERT GIBBS, P.E.
LICENSE NUMBER: 64741
LANDIS, EVANS AND PARTNERS, INC.
300 SOUTH ORANGE AVENUE, SUITE 1125
ORLANDO, FL 32801-3372

STATE OF FLORIDA
DEPARTMENT OF TRANSPORTATION

ROAD NO.	COUNTY	FINANCIAL PROJECT ID
SR 45	CHARLOTTE	438262-1-52-01

ROADWAY CROSS SECTIONS

SHEET NO.
258

THE OFFICIAL RECORD OF THIS SHEET IS THE ELECTRONIC FILE DIGITALLY SIGNED AND SEALED UNDER RULE 61G15-23.004, F.A.C.

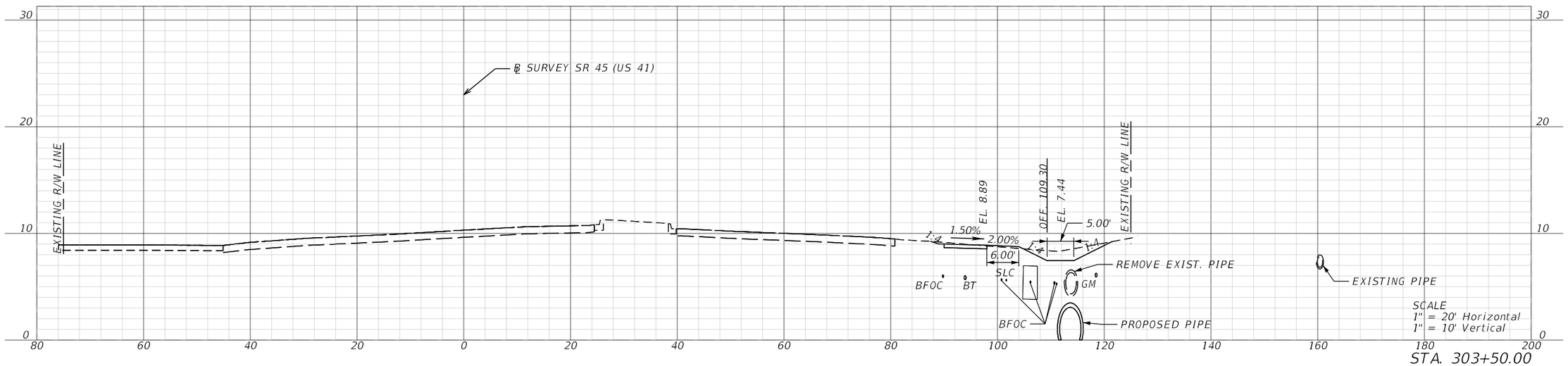

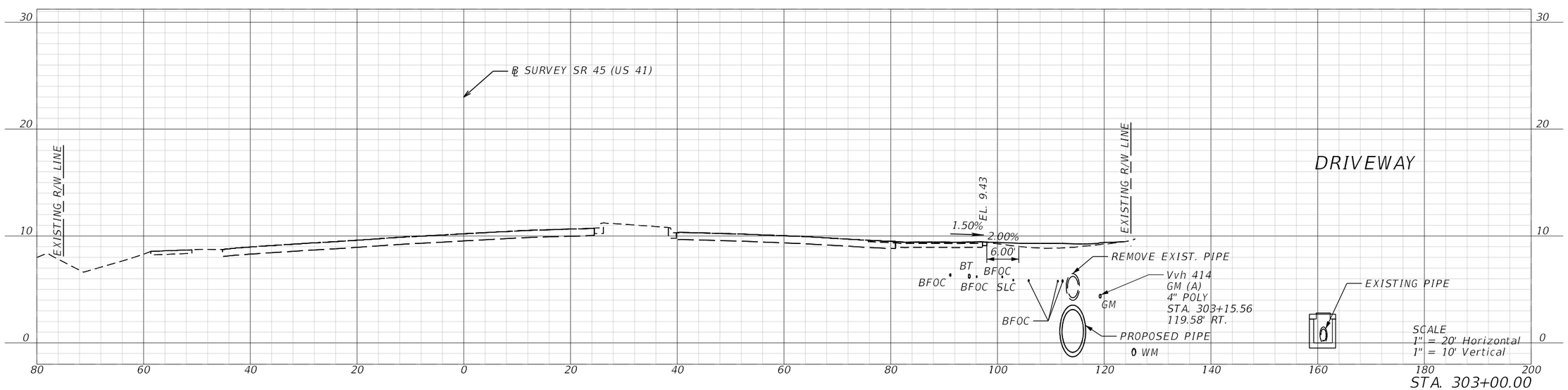

REVISIONS			
DATE	DESCRIPTION	DATE	DESCRIPTION

ENGINEER OF RECORD

MATTHEW ROBERT GIBBS, P.E.
LICENSE NUMBER: 64741
LANDIS, EVANS AND PARTNERS, INC.
300 SOUTH ORANGE AVENUE, SUITE 1125
ORLANDO, FL 32801-3372

STATE OF FLORIDA
DEPARTMENT OF TRANSPORTATION

ROAD NO.	COUNTY	FINANCIAL PROJECT ID
SR 45	CHARLOTTE	438262-1-52-01

ROADWAY CROSS SECTIONS

SHEET NO.
259

THE OFFICIAL RECORD OF THIS SHEET IS THE ELECTRONIC FILE DIGITALLY SIGNED AND SEALED UNDER RULE 61G15-23.004, F.A.C.

Z:\Shared\Worksets\FDOT\43826215201\Roadway\RDXSRD04.dgn : XS04 - 303+00.00 [SHEET]
KimberlyGlass 9/25/2026 7:21:36 AM

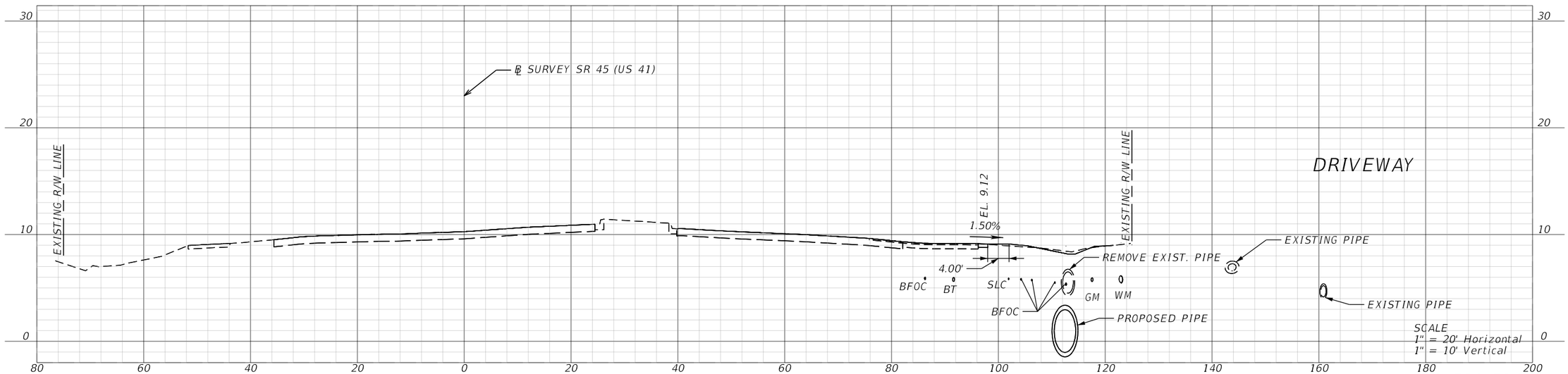

STA. 304+50.00

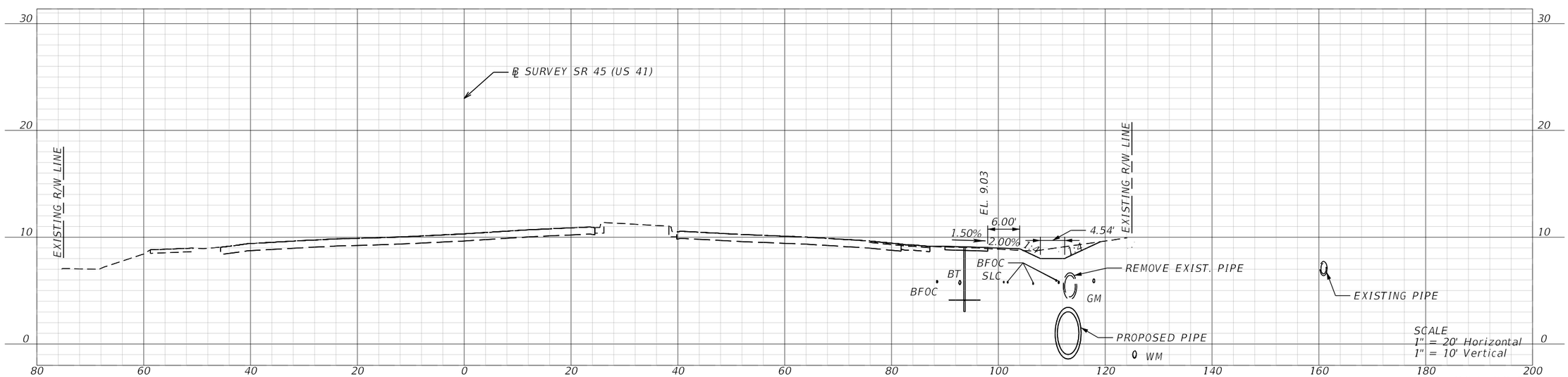

STA. 304+00.00

REVISIONS			
DATE	DESCRIPTION	DATE	DESCRIPTION

ENGINEER OF RECORD

MATTHEW ROBERT GIBBS, P.E.
LICENSE NUMBER: 64741
LANDIS, EVANS AND PARTNERS, INC.
300 SOUTH ORANGE AVENUE, SUITE 1125
ORLANDO, FL 32801-3372

STATE OF FLORIDA
DEPARTMENT OF TRANSPORTATION

ROAD NO.	COUNTY	FINANCIAL PROJECT ID
SR 45	CHARLOTTE	438262-1-52-01

ROADWAY CROSS SECTIONS

SHEET NO.
260

THE OFFICIAL RECORD OF THIS SHEET IS THE ELECTRONIC FILE DIGITALLY SIGNED AND SEALED UNDER RULE 61G15-23.004, F.A.C.

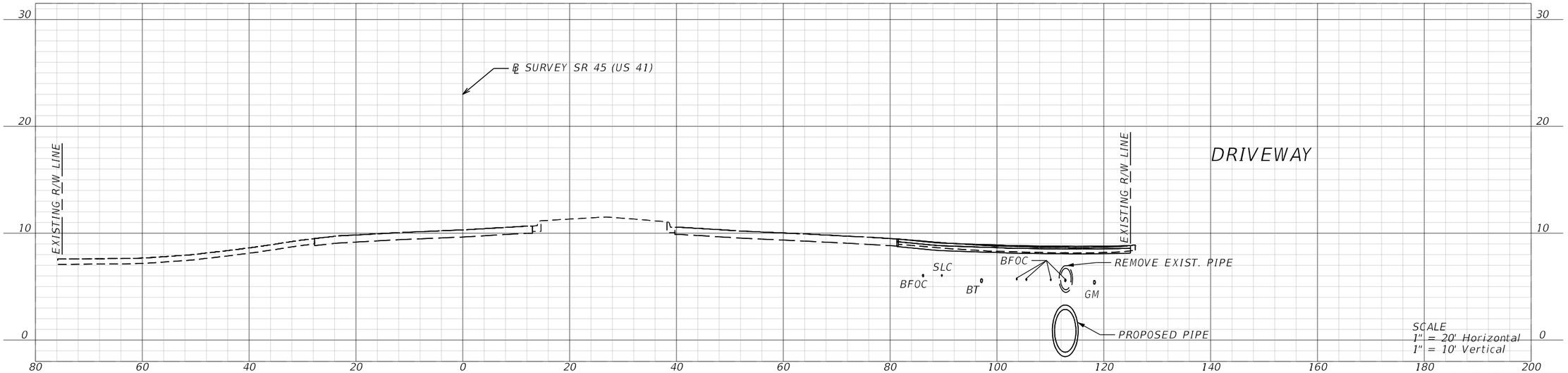

STA. 305+50.00

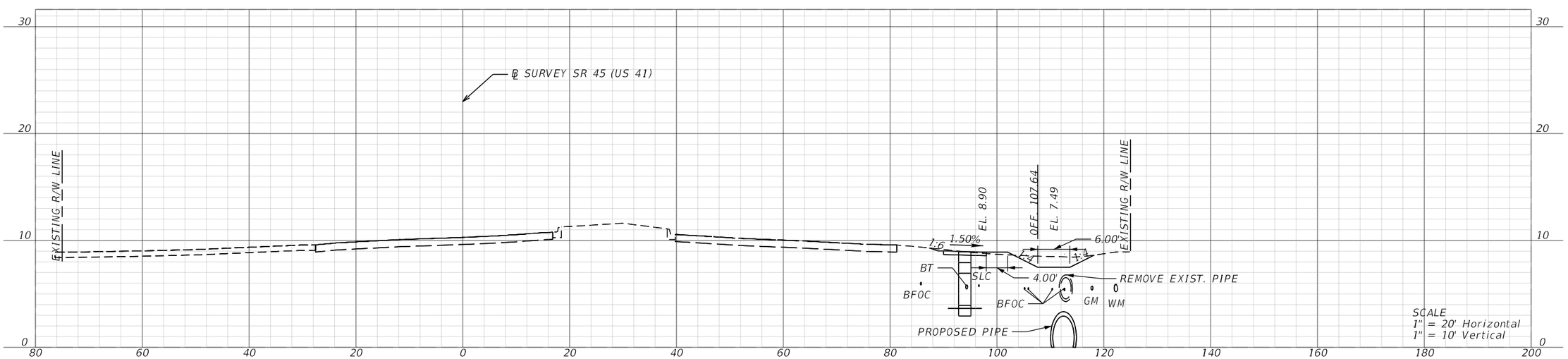

STA. 305+00.00

REVISIONS			
DATE	DESCRIPTION	DATE	DESCRIPTION

ENGINEER OF RECORD

MATTHEW ROBERT GIBBS, P.E.
LICENSE NUMBER: 64741
LANDIS, EVANS AND PARTNERS, INC.
300 SOUTH ORANGE AVENUE, SUITE 1125
ORLANDO, FL 32801-3372

STATE OF FLORIDA
DEPARTMENT OF TRANSPORTATION

ROAD NO.	COUNTY	FINANCIAL PROJECT ID
SR 45	CHARLOTTE	438262-1-52-01

ROADWAY CROSS SECTIONS

SHEET NO.
261

THE OFFICIAL RECORD OF THIS SHEET IS THE ELECTRONIC FILE DIGITALLY SIGNED AND SEALED UNDER RULE 61G15-23.004, F.A.C.

Z:\Shared\Worksets\FDOT\43826215201\Roadway\RDXSRD04.dgn : XS04 - 305+00.00 [SHEET]
KimberlyGlass 9/25/2026 7:21:45 AM

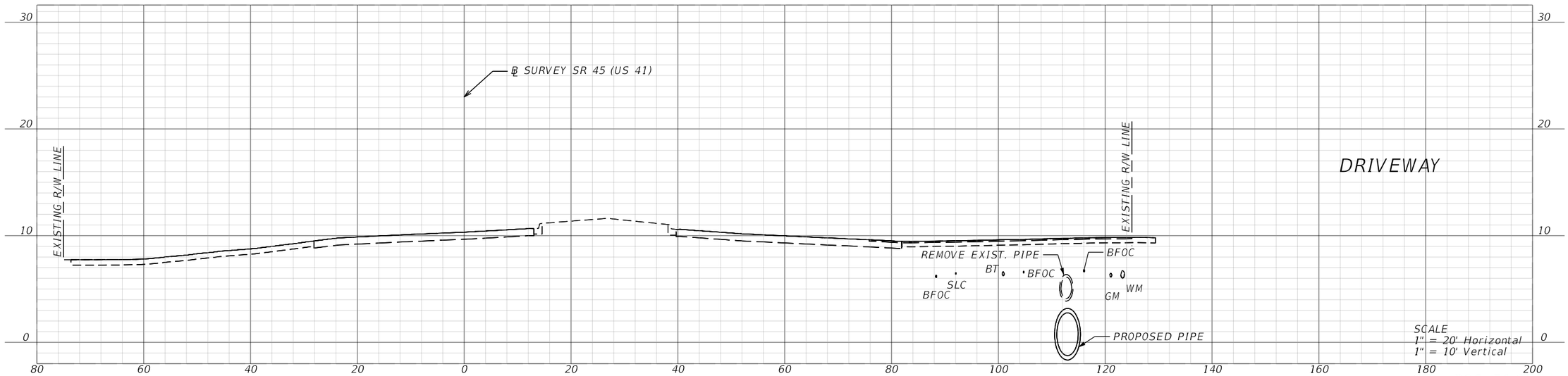

STA. 306+50.00

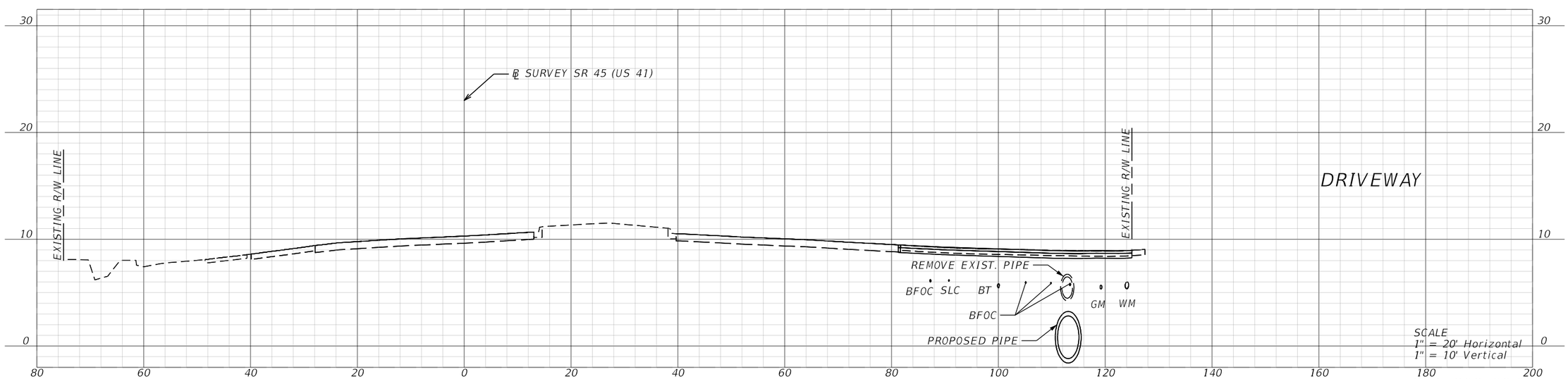

STA. 306+00.00

REVISIONS			
DATE	DESCRIPTION	DATE	DESCRIPTION

ENGINEER OF RECORD

MATTHEW ROBERT GIBBS, P.E.
LICENSE NUMBER: 64741
LANDIS, EVANS AND PARTNERS, INC.
300 SOUTH ORANGE AVENUE, SUITE 1125
ORLANDO, FL 32801-3372

STATE OF FLORIDA
DEPARTMENT OF TRANSPORTATION

ROAD NO.	COUNTY	FINANCIAL PROJECT ID
SR 45	CHARLOTTE	438262-1-52-01

ROADWAY CROSS SECTIONS

SHEET NO.
262

THE OFFICIAL RECORD OF THIS SHEET IS THE ELECTRONIC FILE DIGITALLY SIGNED AND SEALED UNDER RULE 61G15-23.004, F.A.C.

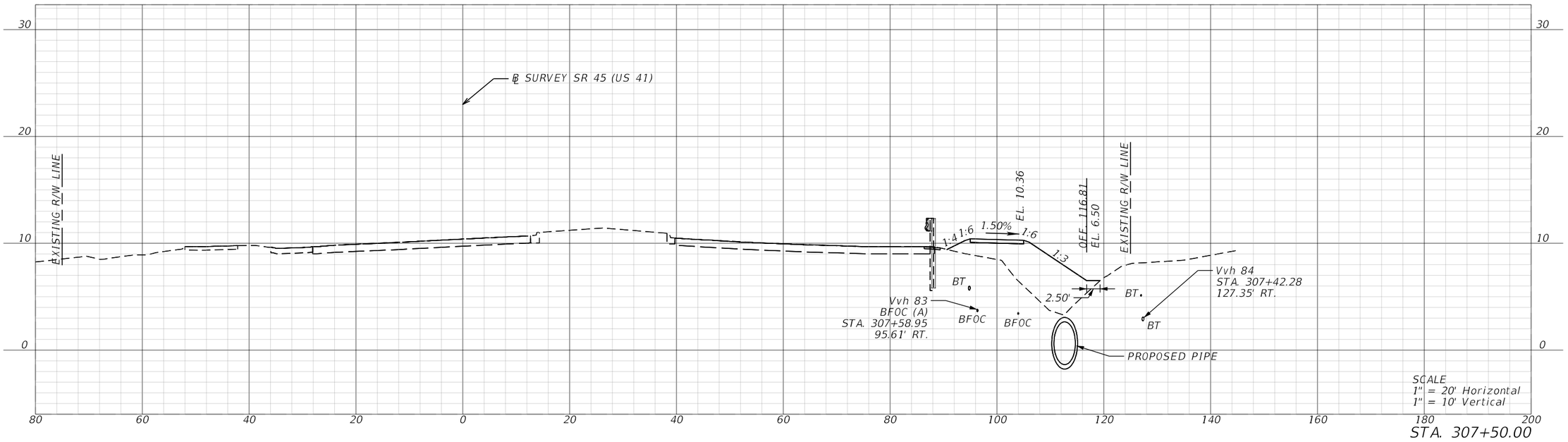

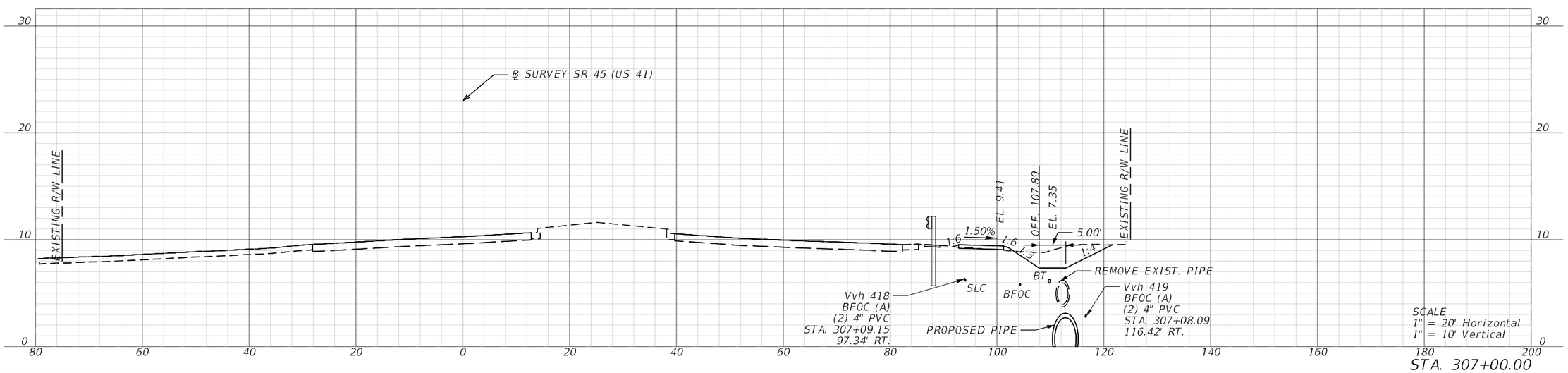

REVISIONS			
DATE	DESCRIPTION	DATE	DESCRIPTION

ENGINEER OF RECORD

MATTHEW ROBERT GIBBS, P.E.
LICENSE NUMBER: 64741
LANDIS, EVANS AND PARTNERS, INC.
300 SOUTH ORANGE AVENUE, SUITE 1125
ORLANDO, FL 32801-3372

STATE OF FLORIDA
DEPARTMENT OF TRANSPORTATION

ROAD NO.	COUNTY	FINANCIAL PROJECT ID
SR 45	CHARLOTTE	438262-1-52-01

ROADWAY CROSS SECTIONS

SHEET NO.
263

THE OFFICIAL RECORD OF THIS SHEET IS THE ELECTRONIC FILE DIGITALLY SIGNED AND SEALED UNDER RULE 61G15-23.004, F.A.C.

Z:\Shared\Worksets\FDOT\43826215201\Roadway\RDXSRD04.dgn : XS04 - 307+00.00 [SHEET]
KimberlyGlass 9/25/2026 7:21:54 AM

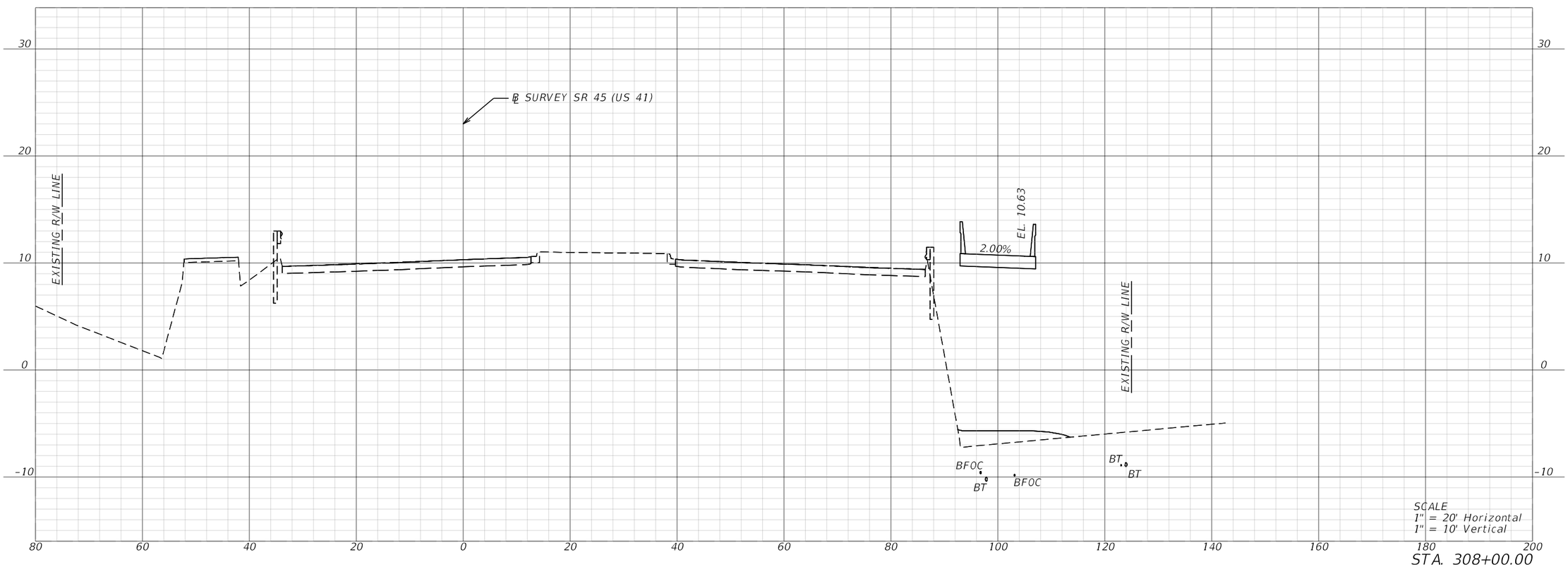

REVISIONS			
DATE	DESCRIPTION	DATE	DESCRIPTION

ENGINEER OF RECORD

MATTHEW ROBERT GIBBS, P.E.
LICENSE NUMBER: 64741
LANDIS, EVANS AND PARTNERS, INC.
300 SOUTH ORANGE AVENUE, SUITE 1125
ORLANDO, FL 32801-3372

STATE OF FLORIDA
DEPARTMENT OF TRANSPORTATION

ROAD NO.	COUNTY	FINANCIAL PROJECT ID
SR 45	CHARLOTTE	438262-1-52-01

ROADWAY CROSS SECTIONS

SHEET NO.
264

THE OFFICIAL RECORD OF THIS SHEET IS THE ELECTRONIC FILE DIGITALLY SIGNED AND SEALED UNDER RULE 61G15-23.004, F.A.C.

Z:\Shared\Worksets\FDOT\43826215201\Roadway\RDXSRD04.dgn : XS04 - 308+00.00 [SHEET]
KimberlyGlass 9/25/2026 7:21:58 AM

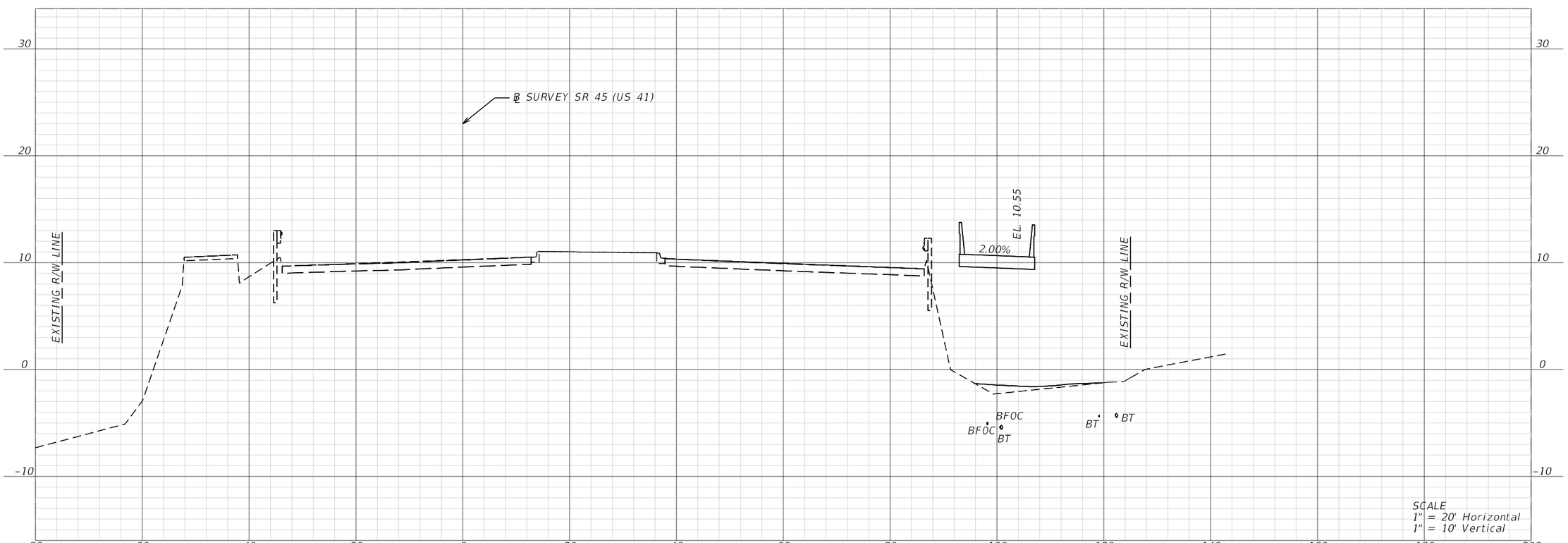

STA. 308+50.00

REVISIONS			
DATE	DESCRIPTION	DATE	DESCRIPTION

ENGINEER OF RECORD

MATTHEW ROBERT GIBBS, P.E.
LICENSE NUMBER: 64741
LANDIS, EVANS AND PARTNERS, INC.
300 SOUTH ORANGE AVENUE, SUITE 1125
ORLANDO, FL 32801-3372

STATE OF FLORIDA
DEPARTMENT OF TRANSPORTATION

ROAD NO.	COUNTY	FINANCIAL PROJECT ID
SR 45	CHARLOTTE	438262-1-52-01

ROADWAY CROSS SECTIONS

SHEET NO.
265

THE OFFICIAL RECORD OF THIS SHEET IS THE ELECTRONIC FILE DIGITALLY SIGNED AND SEALED UNDER RULE 61G15-23.004, F.A.C.

Z:\Shared\Worksets\FDOT\43826215201\Roadway\RDXSRD04.dgn : XS04 - 308+50.00 [SHEET]
KimberlyGlass 9/25/2026 7:22:01 AM

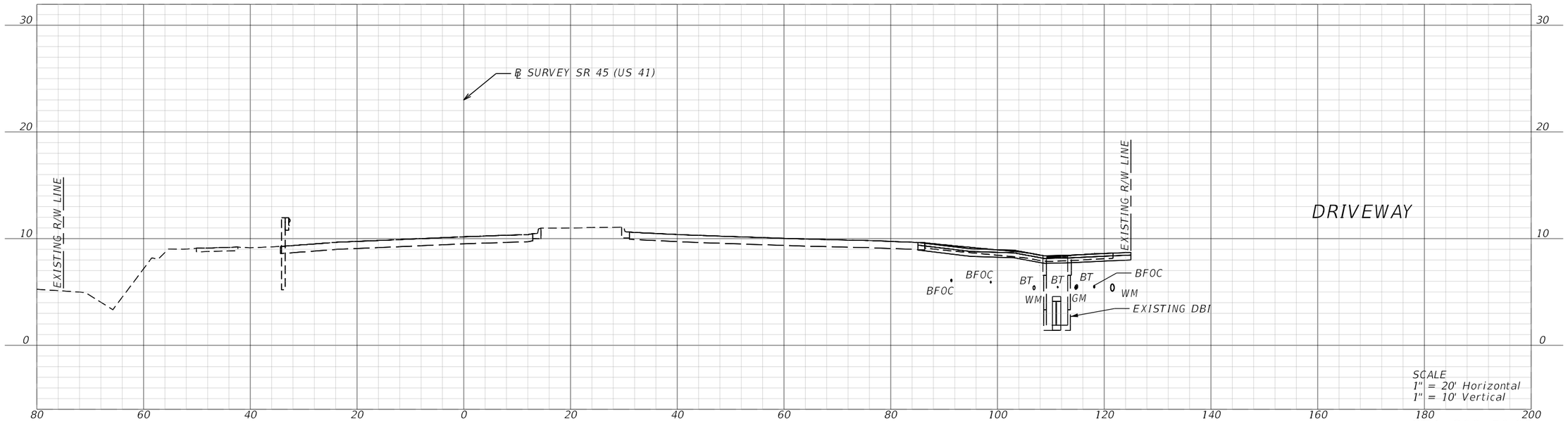

STA. 309+50.00

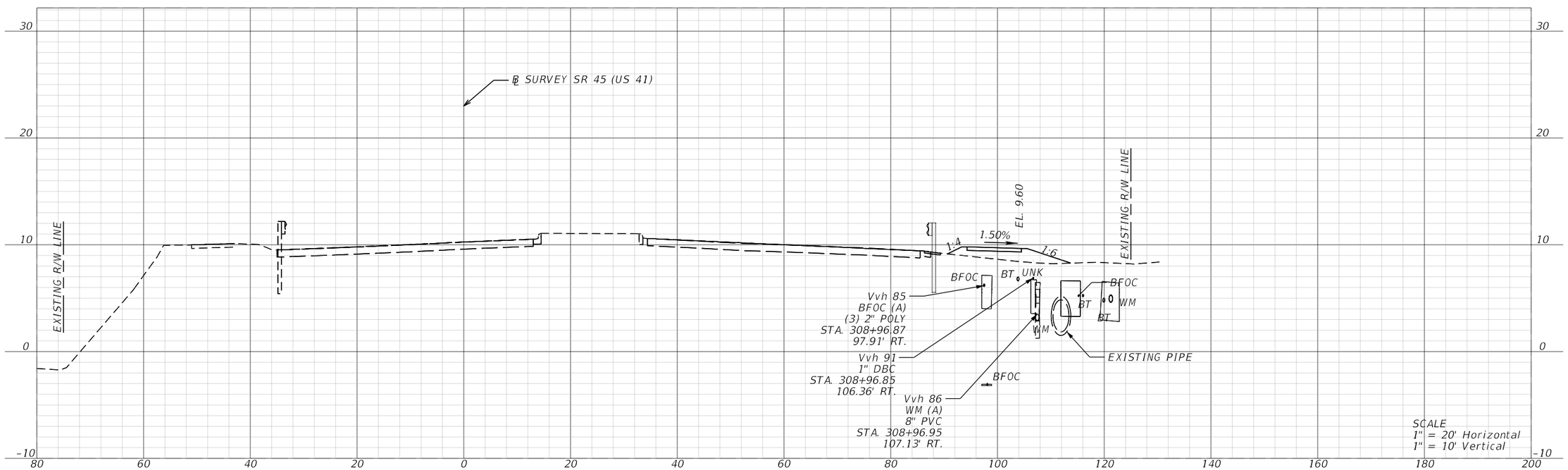

STA. 309+00.00

REVISIONS			
DATE	DESCRIPTION	DATE	DESCRIPTION

ENGINEER OF RECORD

MATTHEW ROBERT GIBBS, P.E.
LICENSE NUMBER: 64741
LANDIS, EVANS AND PARTNERS, INC.
300 SOUTH ORANGE AVENUE, SUITE 1125
ORLANDO, FL 32801-3372

STATE OF FLORIDA
DEPARTMENT OF TRANSPORTATION

ROAD NO.	COUNTY	FINANCIAL PROJECT ID
SR 45	CHARLOTTE	438262-1-52-01

ROADWAY CROSS SECTIONS

SHEET NO.
266

THE OFFICIAL RECORD OF THIS SHEET IS THE ELECTRONIC FILE DIGITALLY SIGNED AND SEALED UNDER RULE 61G15-23.004, F.A.C.

Z:\Shared\Worksets\FDOT\43826215201\Roadway\RDXSRD04.dgn : XS04 - 309+00.00 [SHEET]
KimberlyGlass 9/25/2026 7:22:05 AM

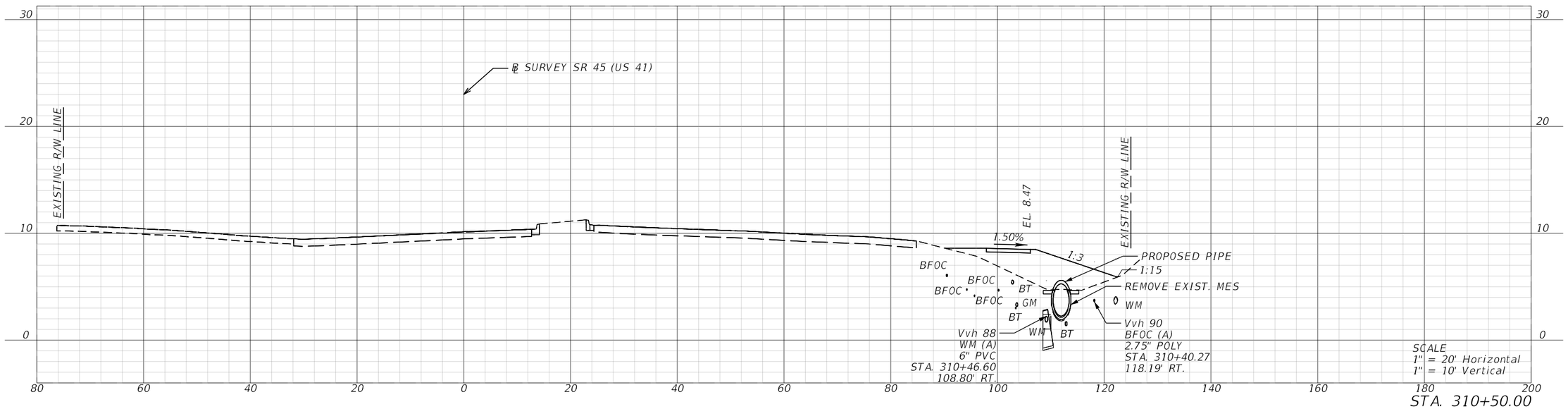

STA. 310+50.00

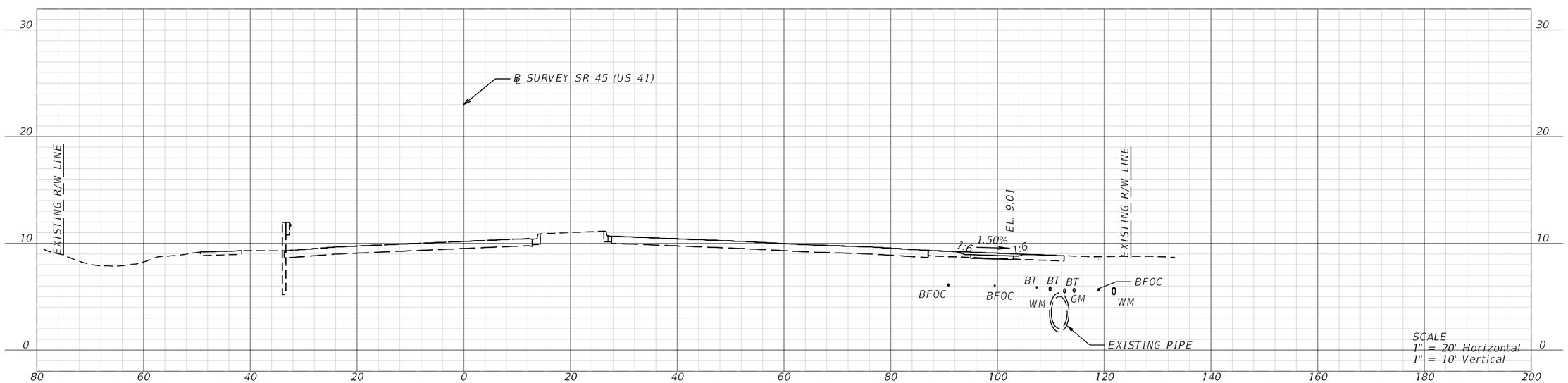

STA. 310+00.00

REVISIONS			
DATE	DESCRIPTION	DATE	DESCRIPTION

ENGINEER OF RECORD

MATTHEW ROBERT GIBBS, P.E.
LICENSE NUMBER: 64741
LANDIS, EVANS AND PARTNERS, INC.
300 SOUTH ORANGE AVENUE, SUITE 1125
ORLANDO, FL 32801-3372

STATE OF FLORIDA
DEPARTMENT OF TRANSPORTATION

ROAD NO.	COUNTY	FINANCIAL PROJECT ID
SR 45	CHARLOTTE	438262-1-52-01

ROADWAY CROSS SECTIONS

SHEET NO.
267

THE OFFICIAL RECORD OF THIS SHEET IS THE ELECTRONIC FILE DIGITALLY SIGNED AND SEALED UNDER RULE 61G15-23.004, F.A.C.

Z:\Shared\Worksets\FDOT\43826215201\Roadway\RDXSRD04.dgn : XS04 - 310+00.00 [SHEET]
KimberlyGlass 9/25/2026 7:22:10 AM

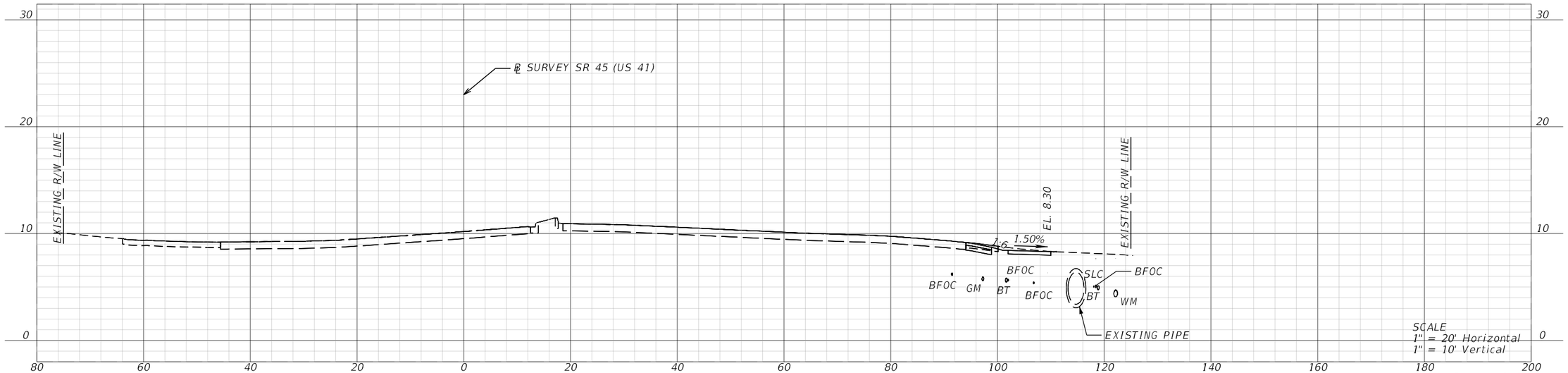

STA. 311+50.00

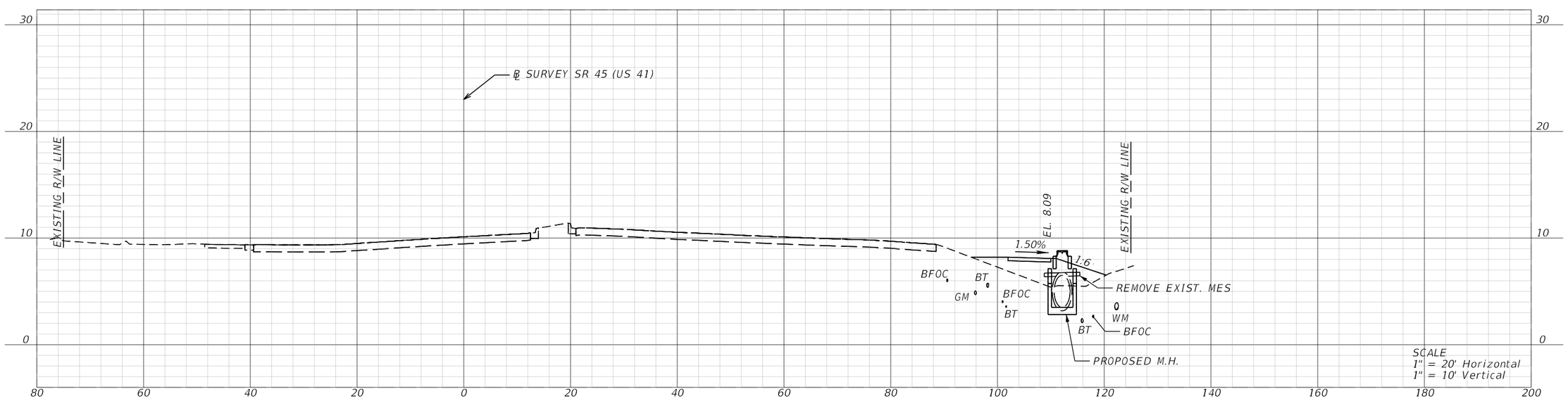

STA. 311+00.00

REVISIONS			
DATE	DESCRIPTION	DATE	DESCRIPTION

ENGINEER OF RECORD

MATTHEW ROBERT GIBBS, P.E.
LICENSE NUMBER: 64741
LANDIS, EVANS AND PARTNERS, INC.
300 SOUTH ORANGE AVENUE, SUITE 1125
ORLANDO, FL 32801-3372

STATE OF FLORIDA
DEPARTMENT OF TRANSPORTATION

ROAD NO.	COUNTY	FINANCIAL PROJECT ID
SR 45	CHARLOTTE	438262-1-52-01

ROADWAY CROSS SECTIONS

SHEET NO.
268

THE OFFICIAL RECORD OF THIS SHEET IS THE ELECTRONIC FILE DIGITALLY SIGNED AND SEALED UNDER RULE 61G15-23.004, F.A.C.

Z:\Shared\Worksets\FDOT\43826215201\Roadway\RDXSRD04.dgn : XS04 - 311+00.00 [SHEET]
KimberlyGlass 9/25/2026 7:22:14 AM

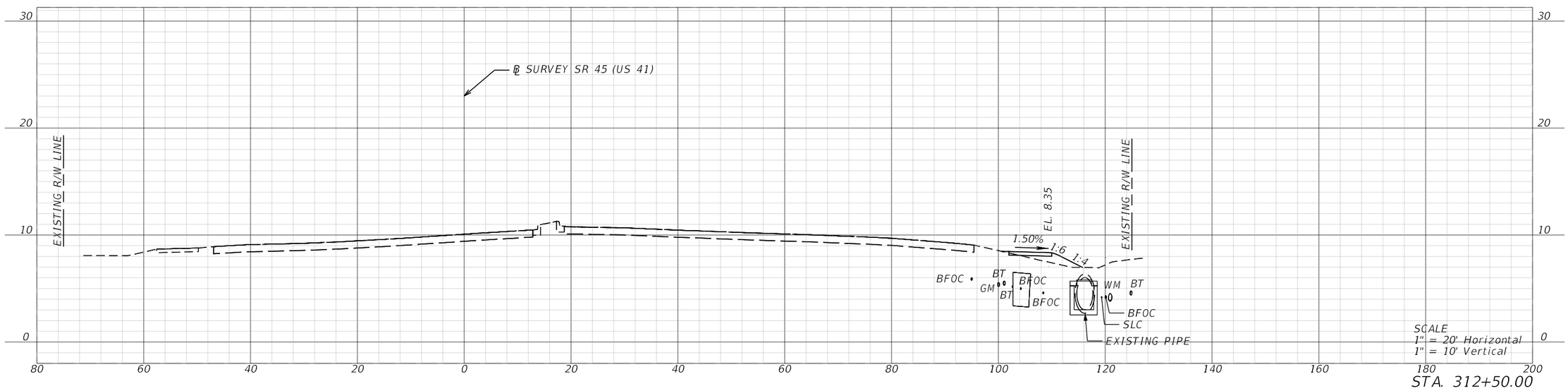

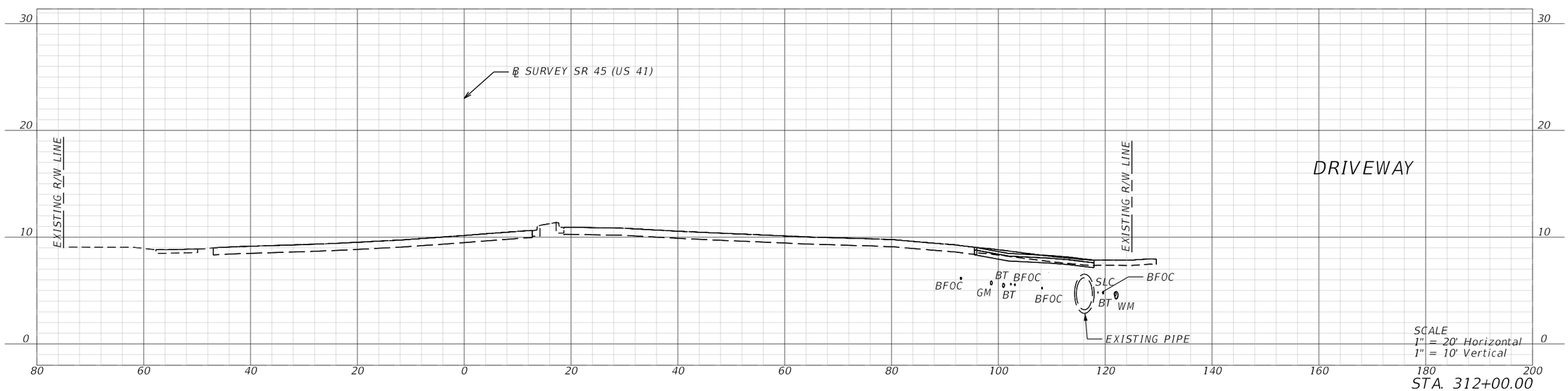

REVISIONS			
DATE	DESCRIPTION	DATE	DESCRIPTION

ENGINEER OF RECORD

MATTHEW ROBERT GIBBS, P.E.
LICENSE NUMBER: 64741
LANDIS, EVANS AND PARTNERS, INC.
300 SOUTH ORANGE AVENUE, SUITE 1125
ORLANDO, FL 32801-3372

STATE OF FLORIDA
DEPARTMENT OF TRANSPORTATION

ROAD NO.	COUNTY	FINANCIAL PROJECT ID
SR 45	CHARLOTTE	438262-1-52-01

ROADWAY CROSS SECTIONS

SHEET NO.
269

THE OFFICIAL RECORD OF THIS SHEET IS THE ELECTRONIC FILE DIGITALLY SIGNED AND SEALED UNDER RULE 61G15-23.004, F.A.C.

Z:\Shared\Worksets\FDOT\43826215201\Roadway\RDXSRD04.dgn : XS04 - 312+00.00 [SHEET]
KimberlyGlass 9/25/2026 7:22:19 AM

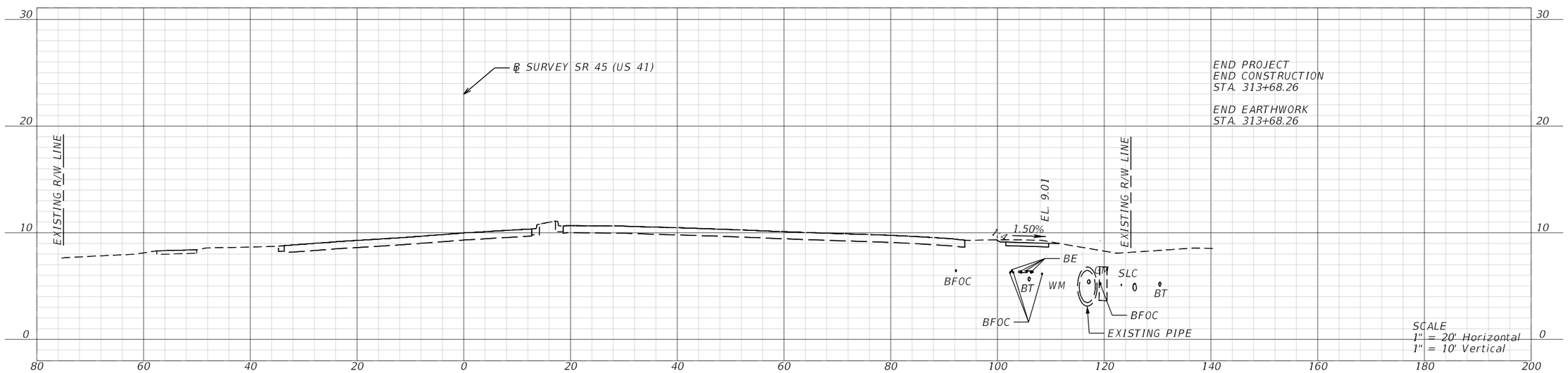

STA. 313+50.00

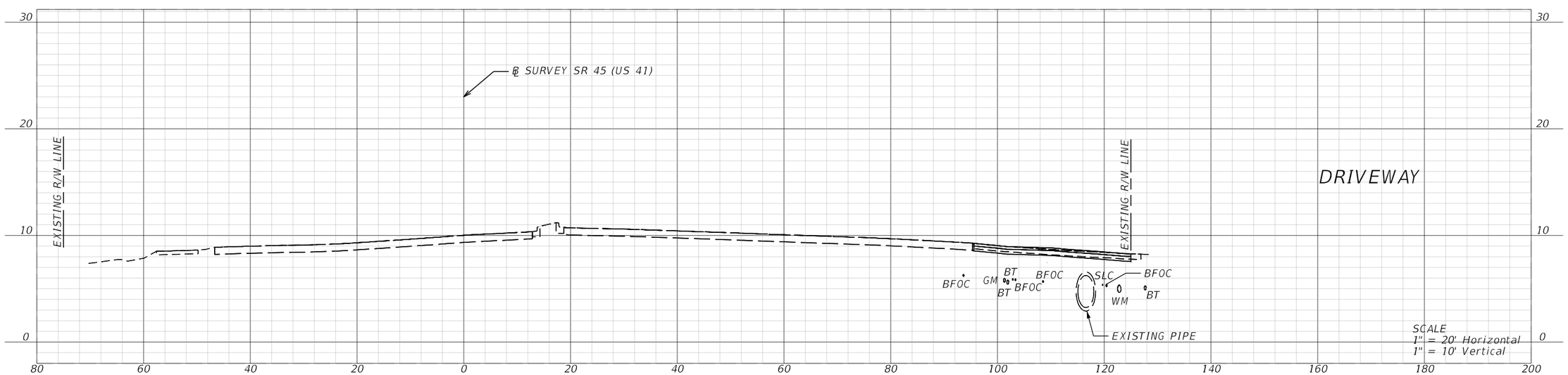

STA. 313+00.00

REVISIONS			
DATE	DESCRIPTION	DATE	DESCRIPTION

ENGINEER OF RECORD

MATTHEW ROBERT GIBBS, P.E.
LICENSE NUMBER: 64741
LANDIS, EVANS AND PARTNERS, INC.
300 SOUTH ORANGE AVENUE, SUITE 1125
ORLANDO, FL 32801-3372

STATE OF FLORIDA
DEPARTMENT OF TRANSPORTATION

ROAD NO.	COUNTY	FINANCIAL PROJECT ID
SR 45	CHARLOTTE	438262-1-52-01

ROADWAY CROSS SECTIONS

SHEET NO.
270

THE OFFICIAL RECORD OF THIS SHEET IS THE ELECTRONIC FILE DIGITALLY SIGNED AND SEALED UNDER RULE 61G15-23.004, F.A.C.

TEMPORARY TRAFFIC CONTROL GENERAL NOTES

1. THE EXISTING POSTED SPEED LIMIT SHALL BE MAINTAINED FOR ALL TRAFFIC CONTROL AREAS, UNLESS OTHERWISE DIRECTED BY THE ENGINEER. THE POSTED SPEED LIMIT ON SR 45 (US 41) IS 45 MPH.

2. THERE ARE LANE CLOSURE RESTRICTIONS WITHIN THE PROJECT LIMITS. A TRAVEL LANE OR AUXILIARY LANE MAY BE CLOSED DURING ACTIVE WORK PERIODS ONLY (INCLUDING DELIVERIES). LANE CLOSURES ARE ALLOWED DURING THE FOLLOWING HOURS:

   ONE LANE CLOSURE FROM 7:00 PM TO 6:30 AM
   TWO LANE CLOSURE FROM 8:30 PM TO 6:30 AM.

3. THERE ARE LANE CLOSURE RESTRICTIONS ON SIDE STREETS AS FOLLOWS. LANE CLOSURES ARE ALLOWED DURING THE FOLLOWING HOURS:
   - CONWAY BLVD. FROM 6:00 PM TO 8:00 AM
   - HARBOR BLVD. FROM 6:00PM TO 8:00 AM
   - PLAZA ENTRANCE FROM 10:00 PM TO 8:00 AM
   - OLEAN BLVD. FROM 7:00 PM TO 7:00 AM
   - WEST TARPON BLVD. FROM 7:00 PM TO 7:00 AM

4. LIMIT ROAD CLOSURES AND DETOURS TO TWO CONSECUTIVE DAYS AT EASY STREET (STA. 207+50), TAMIAMI TRAIL ACCESS ROAD (STA. 227+50), PLAZA ENTRANCE (STA. 245+20), ELKCAM BLVD. (STA. 265+00), AND PORT CHARLOTTE BLVD. (STA. 274+00). ONLY ONE OF THESE CLOSURES IS ALLOWED AT A TIME.

5. RESTRICT PEDESTRIAN CURB RAMP AND SIDEWALK IMPROVEMENTS TO FOUR CONSECUTIVE DAYS PER CORNER OF PEDESTRIAN IMPROVEMENTS. RESTRICT PEDESTRIAN INTERSECTION IMPROVEMENTS TO ONE INTERSECTION AT A TIME.

6. ARROWS SHOWN ON TEMPORARY TRAFFIC CONTROL PLAN DENOTE DIRECTION OF TRAVEL ONLY AND DO NOT REFLECT PAVEMENT MARKINGS, UNLESS OTHERWISE NOTED.

7. PILE DRIVING SHALL ONLY BE ALLOWED DURING THE DAYTIME.

8. BUSINESS DRIVEWAYS WITH SINGLE ACCESS POINT MUST BE MAINTAINED AT ALL TIMES.

9. SUPPORT AND STABALIZE THE FOLLOWING STRUCTURES DURING CONSTRUCTION OF DRAINAGE IMPROVEMENTS IN THE VICINITY OF EXISTING LIGHT POLES (204+90, 237+55, 296+51) AND MAST ARM FOUNDATIONS (234+50, 235+70, 255+10, 255+15).

TTC GENERAL NOTES

REVISIONS			
DATE	DESCRIPTION	DATE	DESCRIPTION

ENGINEER OF RECORD

MATTHEW ROBERT GIBBS, P.E.
LICENSE NUMBER: 64741
LANDIS, EVANS AND PARTNERS, INC.
300 SOUTH ORANGE AVENUE, SUITE 1125
ORLANDO, FL 32801-3372

STATE OF FLORIDA
DEPARTMENT OF TRANSPORTATION

ROAD NO.	COUNTY	FINANCIAL PROJECT ID
SR 45	CHARLOTTE	438262-1-52-01

TEMPORARY TRAFFIC CONTROL PLAN

SHEET NO. 271

THE OFFICIAL RECORD OF THIS SHEET IS THE ELECTRONIC FILE DIGITALLY SIGNED AND SEALED UNDER RULE 61G15-23.004, F.A.C.

14 DAYS PRIOR TO WORK
SETUP "A"

ROAD	
WORK	
MESSAGE 1	
BEGINS	
(DATE)	
MESSAGE 2	

DURING LANE CLOSURE
SETUP "B"

LANE	
CLOSURE	
AHEAD	
MESSAGE 1	
USE	
CAUTION	
MESSAGE 2	

DURING WORK
SETUP "C"

ROAD	
WORK	
AHEAD	
MESSAGE 1	
USE	
CAUTION	
MESSAGE 2	

WHEN LIGHTS ARE USED
SETUP "D"

LIGHTED	
WORK	
ZONE	
MESSAGE 1	
USE	
CAUTION	
MESSAGE 2	

PORTABLE CHANGEABLE MESSAGE SIGN (PCMS) DISPLAY MESSAGES

*INFORMATION IN () TO BE ADDED PER CONSTRUCTION SCHEDULE

SIDE STREET ADVANCED WARNING SIGNS

NTS

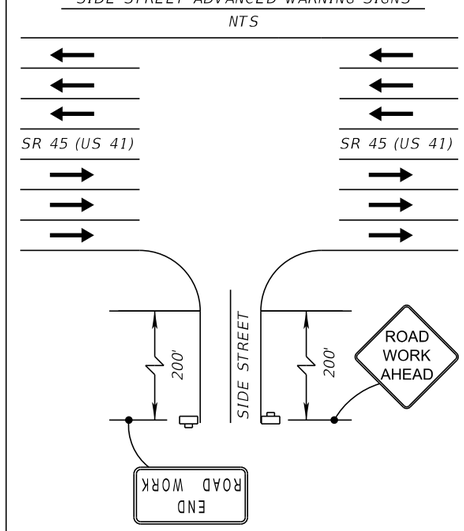

SIDE STREET LIST

GALWAY LN.
MARTIN DR.
PLAZA ENTRANCE
ELKCAM BLVD. (X2)

NOTE: SIGN PLACEMENT FOR SIDE STREETS ALONG THE WEST SIDE OF SR 45 (US 41) TO BE MIRRORED

SIGNALIZED ADVANCED WARNING SIGNS

NTS

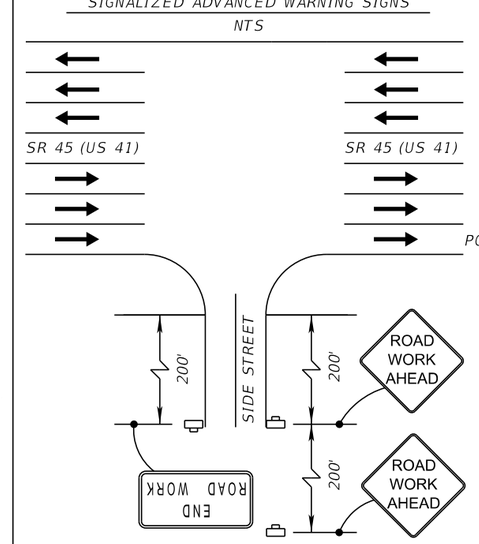

SIDE STREET LIST

CONWAY BLVD. (X2)
EASY ST. (X2)
HARBOR BLVD. (X2)
OLEAN BLVD.
PORT CHARLOTTE BLVD. (X2)
W. TARPON BLVD. (X2)
MIDWAY BLVD. (X2)

NOTE: SIGN PLACEMENT FOR SIDE STREETS ALONG THE WEST SIDE OF SR 45 (US 41) TO BE MIRRORED

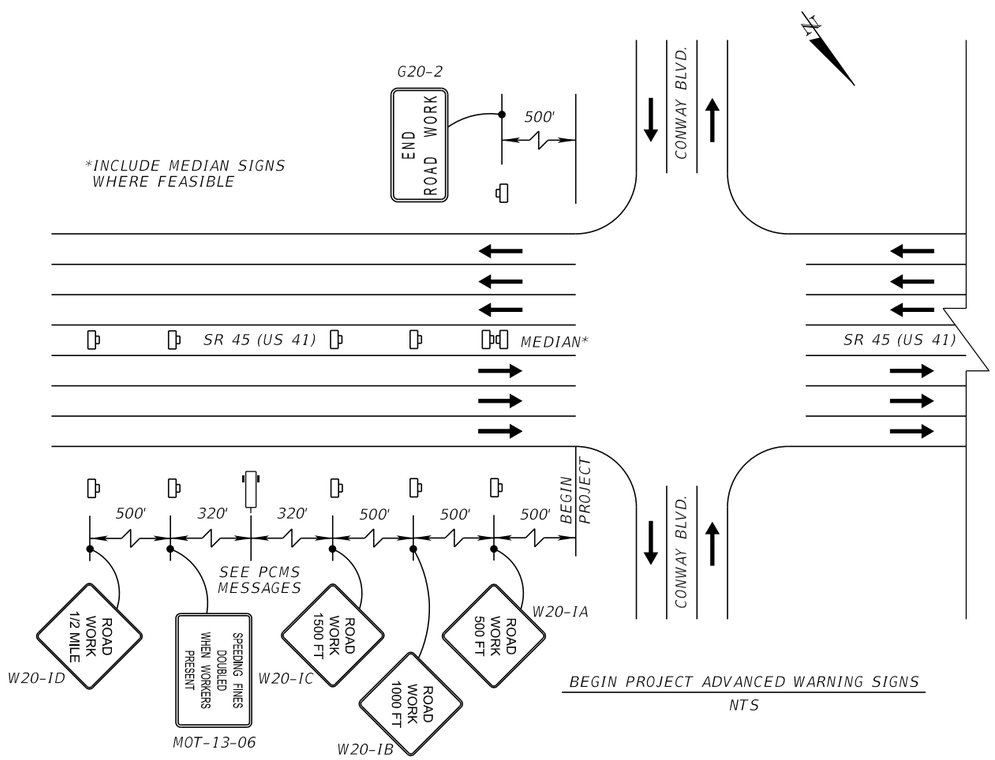

BEGIN PROJECT ADVANCED WARNING SIGNS

NTS

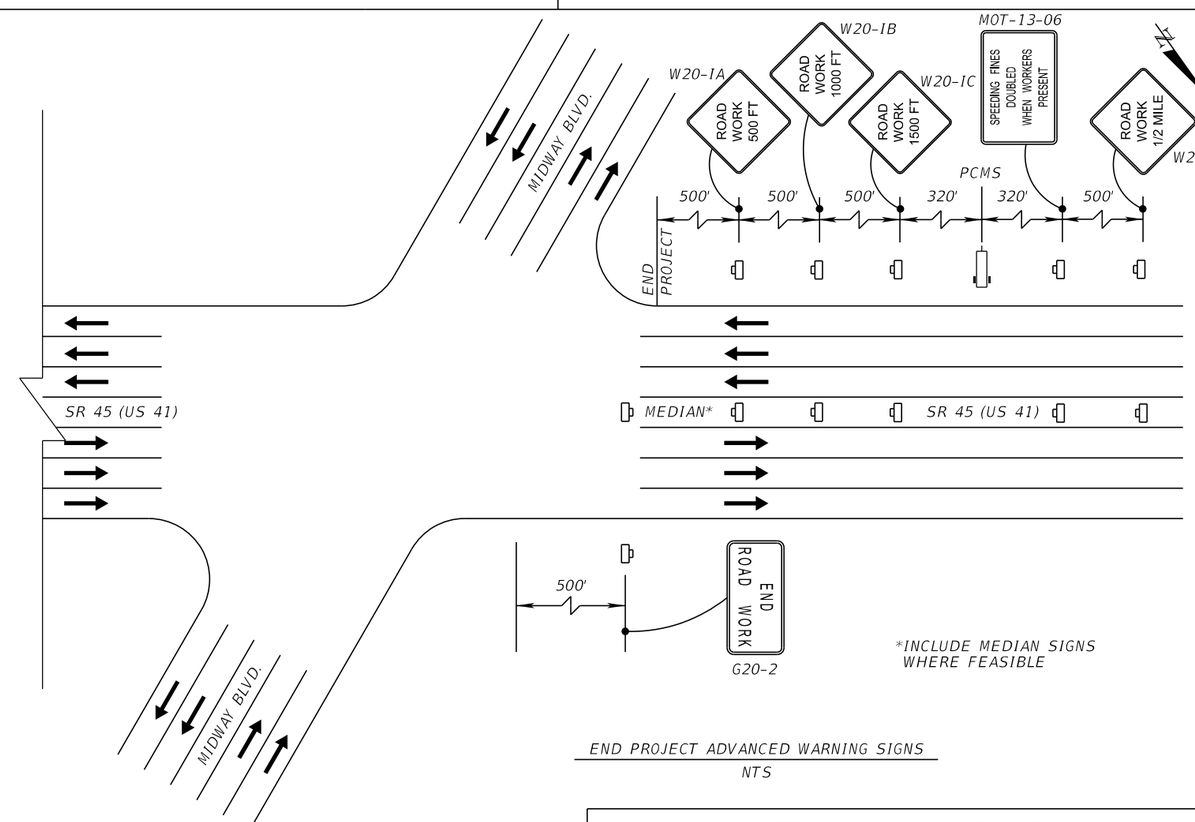

END PROJECT ADVANCED WARNING SIGNS

NTS

TTC ADVANCE SIGNING

REVISIONS			
DATE	DESCRIPTION	DATE	DESCRIPTION

ENGINEER OF RECORD

MATTHEW ROBERT GIBBS, P.E.
LICENSE NUMBER: 64741
LANDIS, EVANS AND PARTNERS, INC.
300 SOUTH ORANGE AVENUE, SUITE 1125
ORLANDO, FL 32801-3372

STATE OF FLORIDA
DEPARTMENT OF TRANSPORTATION

ROAD NO.	COUNTY	FINANCIAL PROJECT ID
SR 45	CHARLOTTE	438262-1-52-01

TEMPORARY TRAFFIC CONTROL PLAN

SHEET NO.
272

THE OFFICIAL RECORD OF THIS SHEET IS THE ELECTRONIC FILE DIGITALLY SIGNED AND SEALED UNDER RULE 61G15-23.004, F.A.C.

PHASING NOTES

PHASE I-V: SR 45 BRIDGE OVER MORNINGSTAR WATERWAY AND ASSOCIATED DRAINAGE IMPROVEMENTS

1. PLACE PROJECT TTC ADVANCE WARNING SIGNS AND EROSION CONTROL DEVICES.
2. CONSTRUCT DRAINAGE IMRPOVEMENTS IN AREA OF BRIDGE.
3. UTILIZE STANDARD PLANS INDEX 102-600, 102-601, 102-602 AND 102-613 TO CONSTRUCT THE PEDESTRIAN BRIDGE OVER MORNINGSTAR WATERWAY. PROVIDE A MINIMUM 4' TEMPORARY SHOULDER FOR BICYCLE LANE TRAFFIC DURING ANY TEMPORARY LANE CLOSURES. SEE THE STRUCTURES PLANS AND TTC BRIDGE DETAIL FOR PROPOSED CRANE PLACEMENT.

PHASE I: SR 45 DRAINAGE IMPROVEMENTS CONSTRUCTION

1. PLACE EROSION CONTROL DEVICES, TTC DEVICES AND SIGNS.
2. PLACE TTC DEVICES, SIGNS, AND TEMPORARY STRIPING AS SHOWN IN THE PHASE I PLANS AND PER STANDARD PLANS INDEX 102-600, 102-601, 102-602, 102-613 AND 102-615.
2. INSTALL POWER SERVICE NEAR STA. 248+00 AND REMOVE EXIST. POWER SERVICE.
3. UTILIZE STANDARD PLANS INDEX 102-600, 102-601, 102-602, 102-613 AND 102-615 TO CONSTRUCT DRAINAGE IMPROVEMENTS.
4. UTILIZE DETOURS FOR SIDESTREET, PAVEMENT, CURB & GUTTER, TRAFFIC SEPARATOR RESTORATION, PIPE REMOVAL AND INSTALLATION.

PHASE II: SR 45 INTERSECTION SIDEWALK CONSTRUCTION

1. PLACE TTC DEVICES, SIGNS, AND TEMPORARY STRIPING AS SHOWN IN THE PHASE II PLANS AND PER STANDARD PLANS INDEX 102-600, 102-601, 102-602, 102-613 AND 102-615.
2. CONSTRUCT THE FOLLOWING IMPROVEMENTS: SIDEWALK, PEDESTRIAN SIGNAL IMPROVEMENTS, LIGHTING, CURB AND GUTTER, DRIVEWAYS, TEMP. STRIPING, AND ASPHALT REMOVAL.
3. PLACE "SIDEWALK CLOSED" SIGNS AT THE ENDS OF ALL COMPLETED SIDEWALK RUNS UNTIL THE SIDEWALK CONNECTIONS ARE COMPLETED.
4. DURING CURB & GUTTER, FLUME AND SIDEWALK CONSTRUCTION AT RIGHT TURN LANES, TEMPORARILY CLOSE RIGHT TURN LANE TO TRAFFIC. PLACE CHANNELIZING DEVICE TO MAINTAIN THE 4'-5' BICYCLE KEYHOLE. OPEN TURN LANE TO TRAFFIC AT THE END OF EACH WORK PERIOD.

PHASE III: SR 45 SIDEWALK CONSTRUCTION

1. PLACE TTC DEVICES, SIGNS, AND TEMPORARY STRIPING AS SHOWN IN THE PHASE III PLANS AND PER STANDARD PLANS INDEX 102-600, 102-601, 102-602, 102-613 AND 102-615.
2. CONSTRUCT THE FOLLOWING REMAINING IMPROVEMENTS: SIDEWALK, PEDESTRIAN SIGNAL IMPROVEMENTS, CURB AND GUTTER, DRIVEWAYS, HANDRAIL, RUBRAIL, TEMP. STRIPING, AND ASPHALT REMOVAL.
3. PLACE "SIDEWALK CLOSED" SIGNS AT THE ENDS OF ALL COMPLETED SIDEWALK RUNS UNTIL THE SIDEWALK CONNECTIONS ARE COMPLETED.
4. DURING CURB & GUTTER, FLUME AND SIDEWALK CONSTRUCTION AT RIGHT TURN LANES, CLOSE RIGHT TURN LANE TO TRAFFIC. PLACE CHANNELIZING DEVICE TO MAINTAIN THE 4'-5' BICYCLE KEYHOLE. OPEN TURN LANE TO TRAFFIC AT THE END OF EACH WORK PERIOD.

PHASE IV: SR 45 SIDEWALK CONSTRUCTION

1. PLACE TTC DEVICES, SIGNS, AND TEMPORARY STRIPING AS SHOWN IN THE PHASE IV PLANS AND PER STANDARD PLANS INDEX 102-600, 102-601, 102-602, 102-613 AND 102-615.
2. CONSTRUCT THE FOLLOWING REMAINING IMPROVEMENTS: SIDEWALK, PEDESTRIAN SIGNAL IMPROVEMENTS, CURB AND GUTTER, TEMP. STRIPING, AND ASPHALT REMOVAL.
3. PLACE "SIDEWALK CLOSED" SIGNS AT THE ENDS OF ALL COMPLETED SIDEWALK RUNS UNTIL THE SIDEWALK CONNECTIONS ARE COMPLETED.

PHASE V: SR 45 MILLING AND RESURFACING

1. MILL, RESURFACE AND PLACE FINAL PAINT STRIPING AS SHOWN IN THE ROADWAY AND SIGNING AND MARKING PLANS UTILIZING STANDARD PLANS INDEX 102-600, 102-613 AND 102-615.
2. REMOVE ANY REMAINING TEMPORARY STRIPING AND PLACE FINAL STRIPING WHERE SHOWN IN THE SIGNING AND MARKING PLANS.
3. PLACE FINAL THERMOPLASTIC STRIPING UTILIZING STANDARD PLANS INDEX 102-600, 102-613 AND 102-615. PLACE PROPOSED SIGNING AS SHOWN IN THE SIGNING AND MARKING PLANS UTILIZING INDEX 102-601 AND 102-602.
4. REMOVE ALL REMAINING EROSION CONTROL DEVICES, TTC DEVICES AND TTC SIGNS.

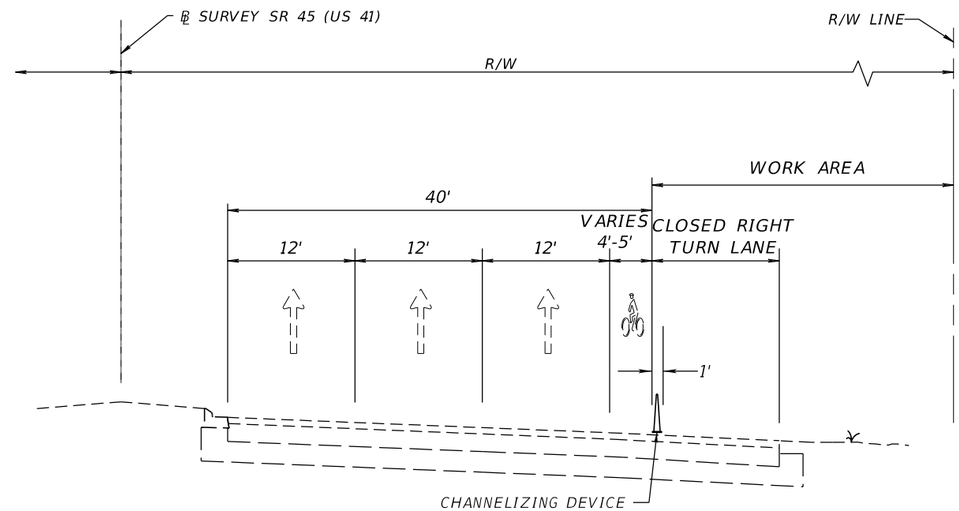

TTC PHASES II-IV
RIGHT TURN LANE SIDEWALK CONSTRUCTION
STA. 227+96.06 TO STA. 234+58.50
STA. 241+87.74 TO STA. 245+04.01
STA. 249+54.03 TO STA. 254+14.56
STA. 293+20.04 TO STA. 298+21.40

TTC PHASING NOTES

REVISIONS			
DATE	DESCRIPTION	DATE	DESCRIPTION

ENGINEER OF RECORD
MATTHEW ROBERT GIBBS, P.E.
LICENSE NUMBER: 64741
LANDIS, EVANS AND PARTNERS, INC.
300 SOUTH ORANGE AVENUE, SUITE 1125
ORLANDO, FL 32801-3372

STATE OF FLORIDA
DEPARTMENT OF TRANSPORTATION

ROAD NO.	COUNTY	FINANCIAL PROJECT ID
SR 45	CHARLOTTE	438262-1-52-01

TEMPORARY TRAFFIC CONTROL PLAN

SHEET NO. 273

THE OFFICIAL RECORD OF THIS SHEET IS THE ELECTRONIC FILE DIGITALLY SIGNED AND SEALED UNDER RULE 61G15-23.004, F.A.C.

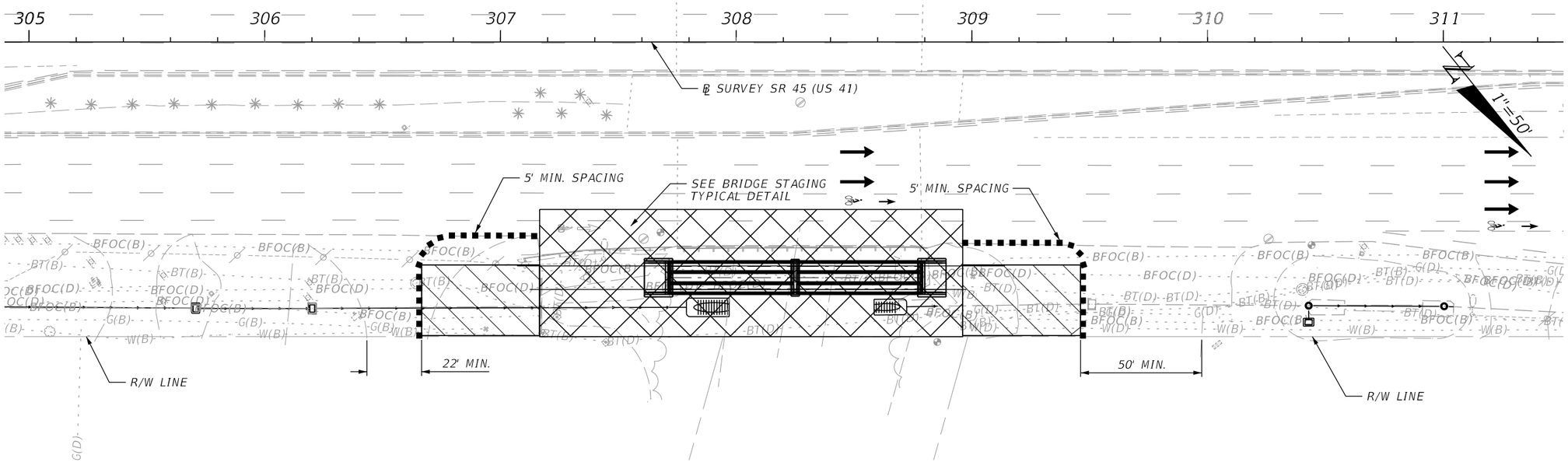

LEGEND

- APPROXIMATE WORK AREA
- CHANNELIZING DEVICE
- DIRECTION OF TRAVEL (NOT MARKINGS)
- 30'x50' CRANE LAYDOWN AREA

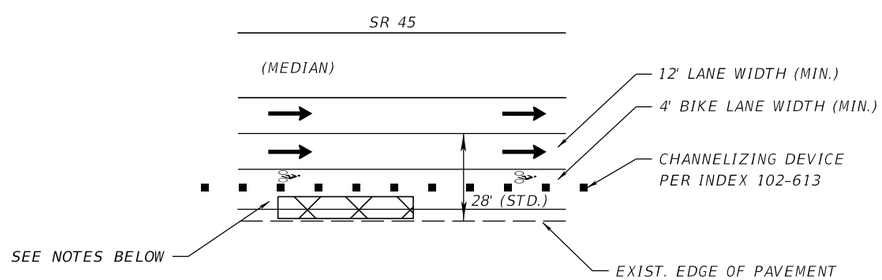

NOTES:
1. WORK AREA SHALL BE REOPENED AT THE END OF THE ACTIVE WORK PERIOD (INCLUDING DELIVERIES).

BRIDGE STAGING TYPICAL

NTS

TTC BRIDGE DETAIL

REVISIONS			
DATE	DESCRIPTION	DATE	DESCRIPTION

ENGINEER OF RECORD

MATTHEW ROBERT GIBBS, P.E.
LICENSE NUMBER: 64741
LANDIS, EVANS AND PARTNERS, INC.
300 SOUTH ORANGE AVENUE, SUITE 1125
ORLANDO, FL 32801-3372

STATE OF FLORIDA
DEPARTMENT OF TRANSPORTATION

ROAD NO.	COUNTY	FINANCIAL PROJECT ID
SR 45	CHARLOTTE	438262-1-52-01

TEMPORARY TRAFFIC CONTROL PLAN

SHEET NO. 274

THE OFFICIAL RECORD OF THIS SHEET IS THE ELECTRONIC FILE DIGITALLY SIGNED AND SEALED UNDER RULE 61G15-23.004, F.A.C.

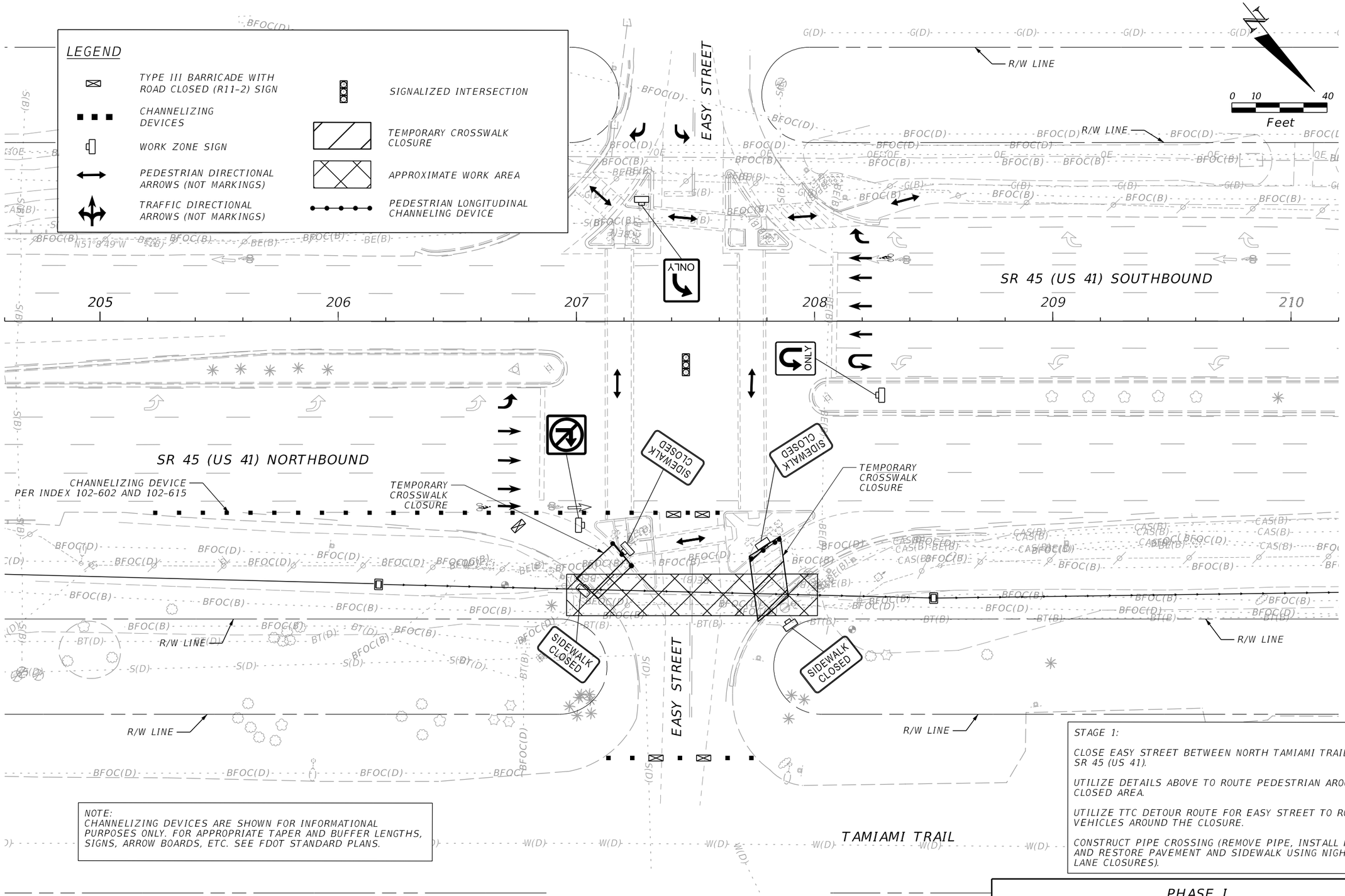

NOTE:
CHANNELIZING DEVICES ARE SHOWN FOR INFORMATIONAL PURPOSES ONLY. FOR APPROPRIATE TAPER AND BUFFER LENGTHS, SIGNS, ARROW BOARDS, ETC. SEE FDOT STANDARD PLANS.

STAGE 1:

CLOSE EASY STREET BETWEEN NORTH TAMIAMI TRAIL AND SR 45 (US 41).

UTILIZE DETAILS ABOVE TO ROUTE PEDESTRIAN AROUND CLOSED AREA.

UTILIZE TTC DETOUR ROUTE FOR EASY STREET TO ROUTE VEHICLES AROUND THE CLOSURE.

CONSTRUCT PIPE CROSSING (REMOVE PIPE, INSTALL PIPE, AND RESTORE PAVEMENT AND SIDEWALK USING NIGHTIME LANE CLOSURES).

PHASE I

REVISIONS			
DATE	DESCRIPTION	DATE	DESCRIPTION

ENGINEER OF RECORD

MATTHEW ROBERT GIBBS, P.E.
LICENSE NUMBER: 64741
LANDIS, EVANS AND PARTNERS, INC.
300 SOUTH ORANGE AVENUE, SUITE 1125
ORLANDO, FL 32801-3372

STATE OF FLORIDA
DEPARTMENT OF TRANSPORTATION

ROAD NO.	COUNTY	FINANCIAL PROJECT ID
SR 45	CHARLOTTE	438262-1-52-01

TEMPORARY TRAFFIC CONTROL PLAN

SHEET NO.
275

THE OFFICIAL RECORD OF THIS SHEET IS THE ELECTRONIC FILE DIGITALLY SIGNED AND SEALED UNDER RULE 61G15-23.004, F.A.C.

Z:\Shared\Worksets\FDOT\43826215201\Roadway\TCPLRD01.dgn : TTCP EASY S1 - TTCP EASY S1 [SHEET]
KimberlyGlass 9/25/2026 7:22:35 AM

SIGN DETAILS

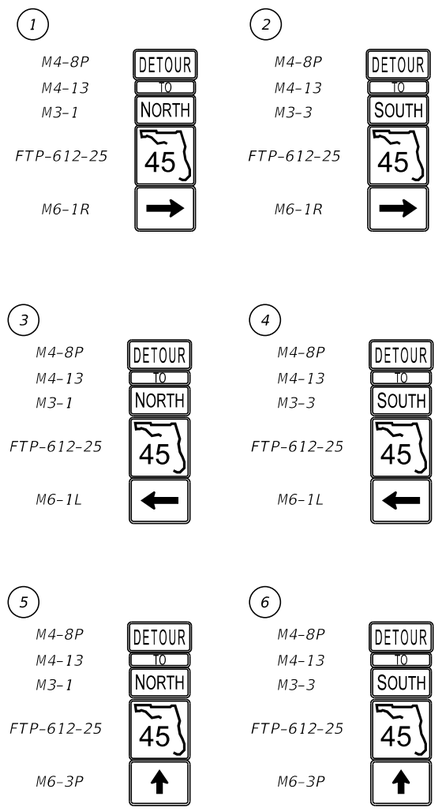

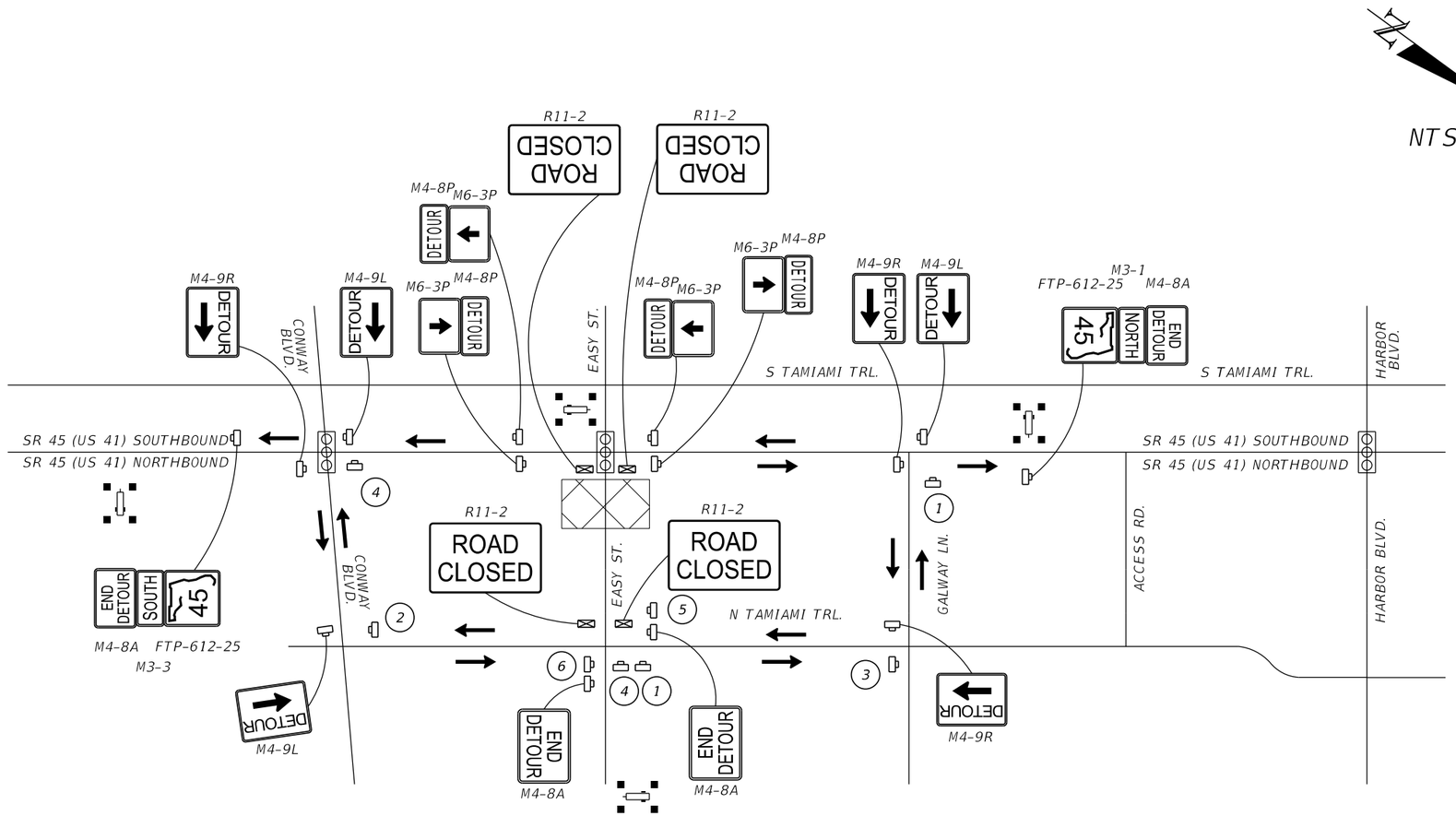

7 DAYS PRIOR TO CLOSURE

SETUP "A"

		E	A	S	T	
E	A	S	Y		S	T
T	O		C	L	O	S	E

MESSAGE 1

	B	E	G	I	N	S
	(	D	A	T	E	)
(	)	P	M	-	(	)	A	M

MESSAGE 2

DURING ROAD CLOSURE

SETUP "B"

		E	A	S	T	
E	A	S	Y		S	T
	C	L	O	S	E	D

MESSAGE 1

			U	S	E	
	D	E	T	O	U	R

MESSAGE 2

PORTABLE CHANGEABLE MESSAGE SIGN (PCMS) DISPLAY MESSAGES

*INFORMATION IN () TO BE ADDED PER CONSTRUCTION SCHEDULE

NOTES:

1. TYPICAL APPLICATIONS OF THIS ROAD CLOSURE INCLUDE: CONSTRUCTION OF DRAINAGE CROSSING AT EASY STREET.
2. DETOUR LENGTH 0.35 MILES.

LEGEND

- APPROXIMATE WORK AREA
- WORK ZONE SIGN
- PORTABLE CHANGEABLE MESSAGE SIGN (PCMS)
- DETOUR ROUTE
- TYPE III BARRICADE
- CHANNELIZING DEVICE

TTC DETOUR ROUTE: EASY STREET

REVISIONS			
DATE	DESCRIPTION	DATE	DESCRIPTION

ENGINEER OF RECORD

MATTHEW ROBERT GIBBS, P.E.
LICENSE NUMBER: 64741
LANDIS, EVANS AND PARTNERS, INC.
300 SOUTH ORANGE AVENUE, SUITE 1125
ORLANDO, FL 32801-3372

STATE OF FLORIDA
DEPARTMENT OF TRANSPORTATION

ROAD NO.	COUNTY	FINANCIAL PROJECT ID
SR 45	CHARLOTTE	438262-1-52-01

TEMPORARY TRAFFIC CONTROL PLAN

SHEET NO. 276

THE OFFICIAL RECORD OF THIS SHEET IS THE ELECTRONIC FILE DIGITALLY SIGNED AND SEALED UNDER RULE 61G15-23.004, F.A.C.

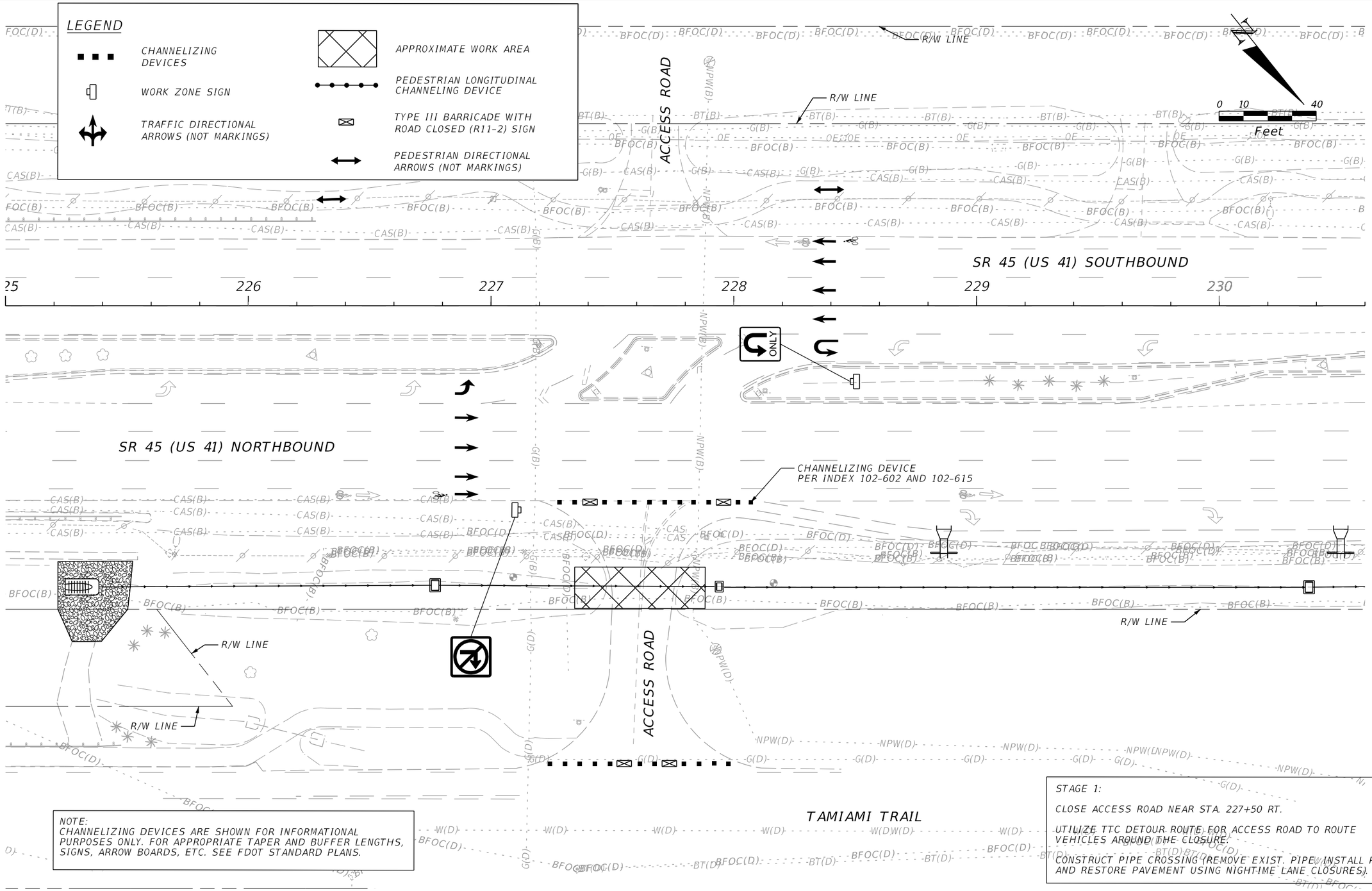

NOTE:
CHANNELIZING DEVICES ARE SHOWN FOR INFORMATIONAL PURPOSES ONLY. FOR APPROPRIATE TAPER AND BUFFER LENGTHS, SIGNS, ARROW BOARDS, ETC. SEE FDOT STANDARD PLANS.

STAGE 1:

CLOSE ACCESS ROAD NEAR STA. 227+50 RT.

UTILIZE TTC DETOUR ROUTE FOR ACCESS ROAD TO ROUTE VEHICLES AROUND THE CLOSURE.

CONSTRUCT PIPE CROSSING (REMOVE EXIST. PIPE, INSTALL PIPE, AND RESTORE PAVEMENT USING NIGHTIME LANE CLOSURES).

PHASE I

REVISIONS			
DATE	DESCRIPTION	DATE	DESCRIPTION

ENGINEER OF RECORD

MATTHEW ROBERT GIBBS, P.E.
LICENSE NUMBER: 64741
LANDIS, EVANS AND PARTNERS, INC.
300 SOUTH ORANGE AVENUE, SUITE 1125
ORLANDO, FL 32801-3372

STATE OF FLORIDA
DEPARTMENT OF TRANSPORTATION

ROAD NO.	COUNTY	FINANCIAL PROJECT ID
SR 45	CHARLOTTE	438262-1-52-01

TEMPORARY TRAFFIC CONTROL PLAN

SHEET NO.
277

THE OFFICIAL RECORD OF THIS SHEET IS THE ELECTRONIC FILE DIGITALLY SIGNED AND SEALED UNDER RULE 61G15-23.004, F.A.C.

Z:\Shared\Worksets\FDOT\43826215201\Roadway\TCPLRD01.dgn : TTCP ACCESS S1 - TTCP ACCESS S1 [SHEET]
KimberlyGlass 9/25/2026 7:22:41 AM

SIGN DETAILS

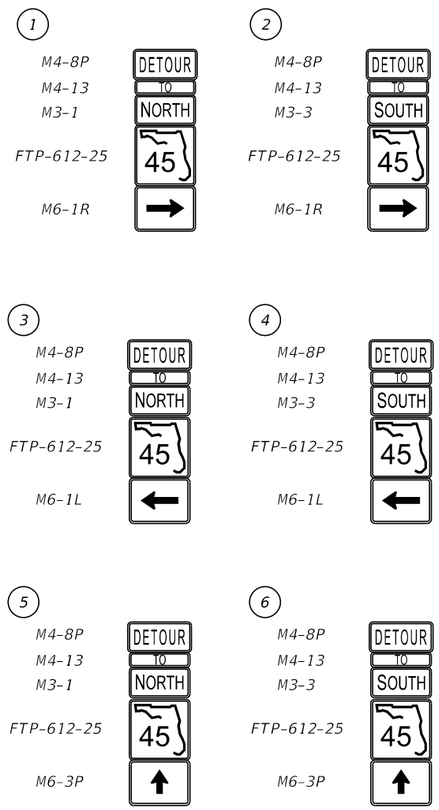

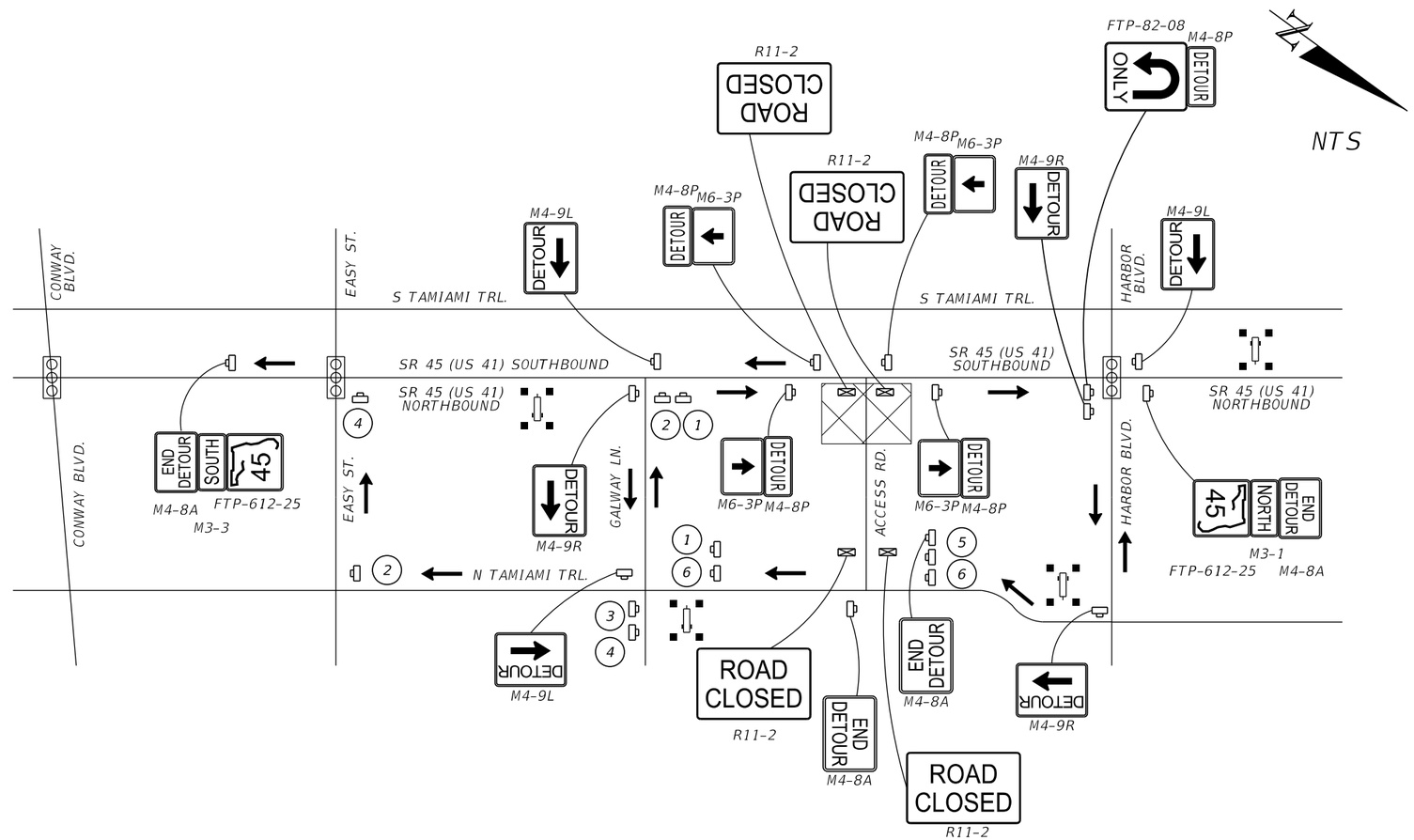

7 DAYS PRIOR TO CLOSURE

SETUP "A"

	A	C	C	E	S	S	
		R	O	A	D		
T	O		C	L	O	S	E

MESSAGE 1

	B	E	G	I	N	S	
	(	D	A	T	E	)	
	( )	P	M	-	( )	A	M

MESSAGE 2

DURING ROAD CLOSURE

SETUP "B"

	A	C	C	E	S	S	
		R	O	A	D		
	C	L	O	S	E	D	

MESSAGE 1

			U	S	E		
	D	E	T	O	U	R	

MESSAGE 2

PORTABLE CHANGEABLE MESSAGE SIGN (PCMS) DISPLAY MESSAGES

*INFORMATION IN () TO BE ADDED PER CONSTRUCTION SCHEDULE

LEGEND

- APPROXIMATE WORK AREA
- WORK ZONE SIGN
- PORTABLE CHANGEABLE MESSAGE SIGN (PCMS)
- DETOUR ROUTE
- TYPE III BARRICADE
- CHANNELIZING DEVICE

NOTES:

1. TYPICAL APPLICATIONS OF THIS ROAD CLOSURE INCLUDE: CONSTRUCTION OF DRAINAGE CROSSING AT ACCESS ROAD.
2. DETOUR LENGTH 0.40 MILES.

PHASE I DETOUR ROUTE: ACCESS ROAD

REVISIONS			
DATE	DESCRIPTION	DATE	DESCRIPTION

ENGINEER OF RECORD

MATTHEW ROBERT GIBBS, P.E.
LICENSE NUMBER: 64741
LANDIS, EVANS AND PARTNERS, INC.
300 SOUTH ORANGE AVENUE, SUITE 1125
ORLANDO, FL 32801-3372

STATE OF FLORIDA
DEPARTMENT OF TRANSPORTATION

ROAD NO.	COUNTY	FINANCIAL PROJECT ID
SR 45	CHARLOTTE	438262-1-52-01

TEMPORARY TRAFFIC CONTROL PLAN

SHEET NO. 278

THE OFFICIAL RECORD OF THIS SHEET IS THE ELECTRONIC FILE DIGITALLY SIGNED AND SEALED UNDER RULE 61G15-23.004, F.A.C.

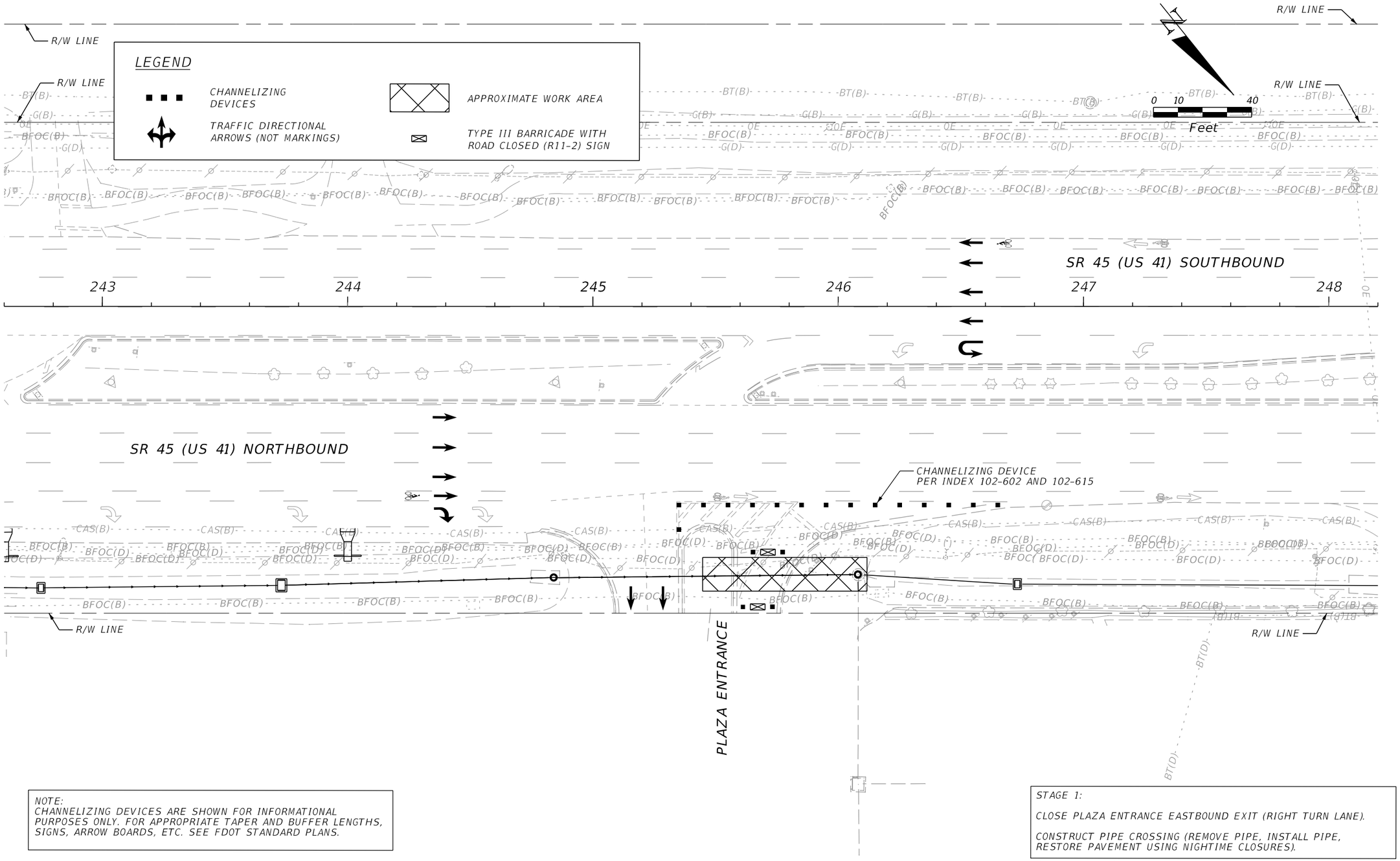

NOTE:
CHANNELIZING DEVICES ARE SHOWN FOR INFORMATIONAL PURPOSES ONLY. FOR APPROPRIATE TAPER AND BUFFER LENGTHS, SIGNS, ARROW BOARDS, ETC. SEE FDOT STANDARD PLANS.

STAGE 1:

CLOSE PLAZA ENTRANCE EASTBOUND EXIT (RIGHT TURN LANE).

CONSTRUCT PIPE CROSSING (REMOVE PIPE, INSTALL PIPE, RESTORE PAVEMENT USING NIGHTIME CLOSURES).

PHASE I - STAGE 1

REVISIONS			
DATE	DESCRIPTION	DATE	DESCRIPTION

ENGINEER OF RECORD

MATTHEW ROBERT GIBBS, P.E.
LICENSE NUMBER: 64741
LANDIS, EVANS AND PARTNERS, INC.
300 SOUTH ORANGE AVENUE, SUITE 1125
ORLANDO, FL 32801-3372

STATE OF FLORIDA
DEPARTMENT OF TRANSPORTATION

ROAD NO.	COUNTY	FINANCIAL PROJECT ID
SR 45	CHARLOTTE	438262-1-52-01

TEMPORARY TRAFFIC CONTROL PLAN

SHEET NO. 279

THE OFFICIAL RECORD OF THIS SHEET IS THE ELECTRONIC FILE DIGITALLY SIGNED AND SEALED UNDER RULE 61G15-23.004, F.A.C.

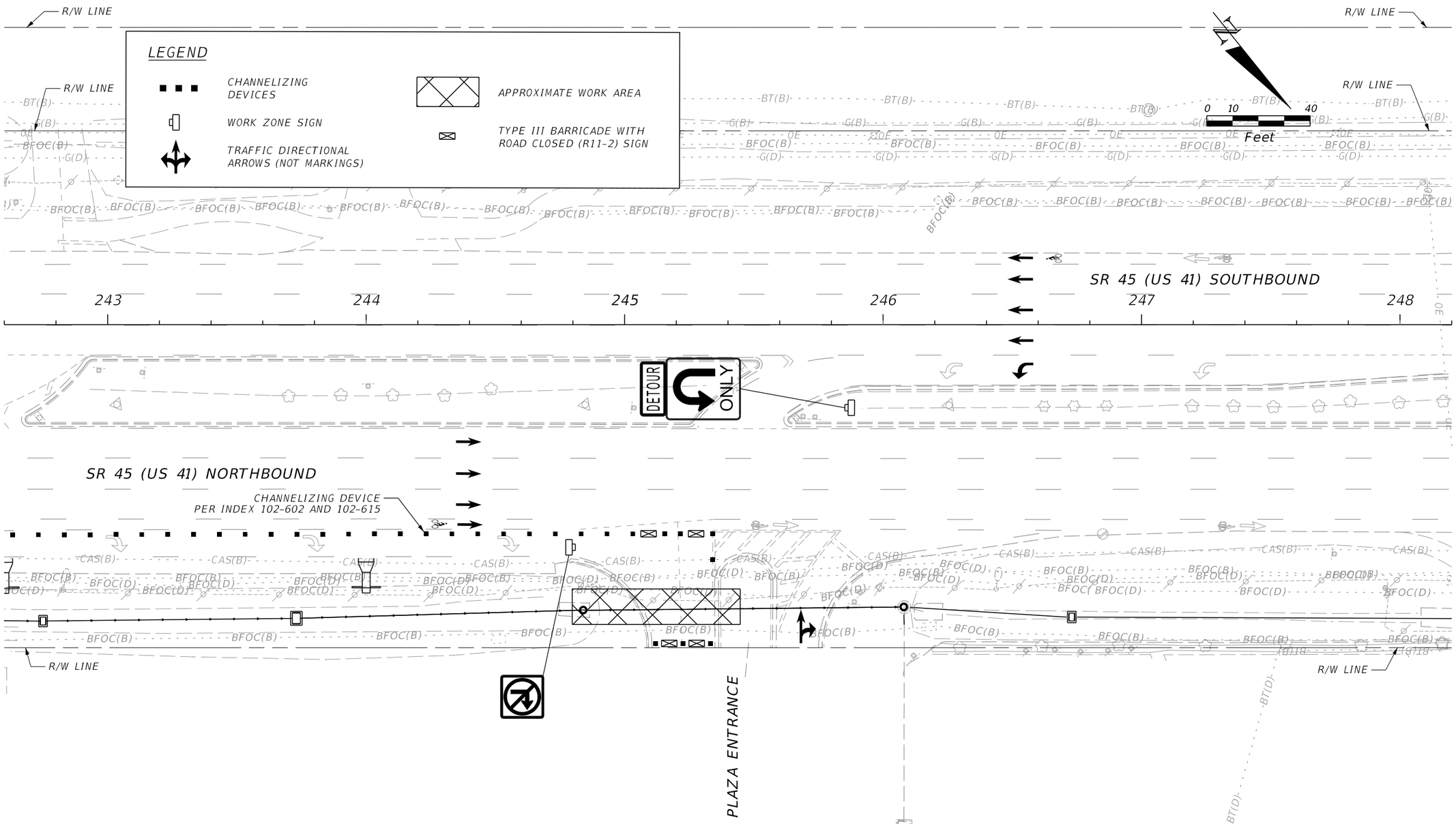

NOTE:
CHANNELIZING DEVICES ARE SHOWN FOR INFORMATIONAL PURPOSES ONLY. FOR APPROPRIATE TAPER AND BUFFER LENGTHS, SIGNS, ARROW BOARDS, ETC. SEE FDOT STANDARD PLANS.

STAGE 2:

CLOSE SR 45 NORTHBOUND RIGHT TURN LANE AND WESTBOUND PLAZA ENTRANCE.

UTILIZE TTC DETOUR ROUTE FOR PLAZA ENTRANCE TO ROUTE VEHICLES AROUND CLOSURE.

CONSTRUCT PIPE CROSSING (REMOVE PIPE, INSTALL PIPE, RESTORE PAVEMENT USING NIGHTIME CLOSURES).

PHASE I - STAGE 2

REVISIONS			
DATE	DESCRIPTION	DATE	DESCRIPTION

ENGINEER OF RECORD

MATTHEW ROBERT GIBBS, P.E.
LICENSE NUMBER: 64741
LANDIS, EVANS AND PARTNERS, INC.
300 SOUTH ORANGE AVENUE, SUITE 1125
ORLANDO, FL 32801-3372

STATE OF FLORIDA
DEPARTMENT OF TRANSPORTATION

ROAD NO.	COUNTY	FINANCIAL PROJECT ID
SR 45	CHARLOTTE	438262-1-52-01

TEMPORARY TRAFFIC CONTROL PLAN

SHEET NO. 280

THE OFFICIAL RECORD OF THIS SHEET IS THE ELECTRONIC FILE DIGITALLY SIGNED AND SEALED UNDER RULE 61G15-23.004, F.A.C.

NTS

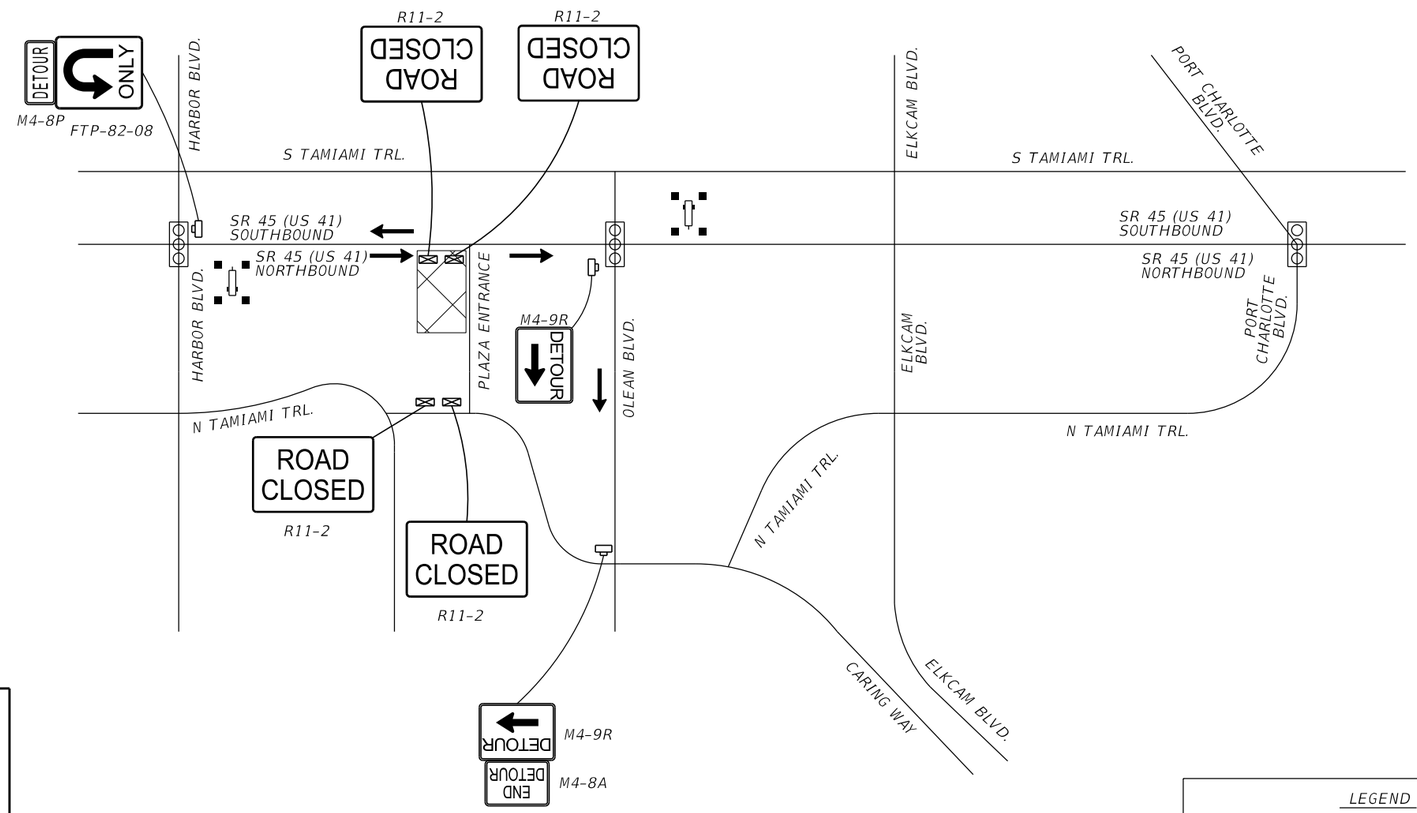

7 DAYS PRIOR TO CLOSURE	DURING ROAD CLOSURE
SETUP "A"	SETUP "B"
PLAZA ENTRANCE TO CLOSE	PLAZA ENTRANCE CLOSED
MESSAGE 1	MESSAGE 1
BEGINS (DATE) (PM-(PM)	USE DETOUR
MESSAGE 2	MESSAGE 2

PORTABLE CHANGEABLE MESSAGE SIGN (PCMS) DISPLAY MESSAGES

*INFORMATION IN () TO BE ADDED PER CONSTRUCTION SCHEDULE

NOTES:

1. TYPICAL APPLICATIONS OF THIS ROAD CLOSURE INCLUDE: CONSTRUCTION OF DRAINAGE CROSSING AT PLAZA ENTRANCE.
2. DETOUR LENGTH 0.54 MILES.

LEGEND

- APPROXIMATE WORK AREA
- WORK ZONE SIGN
- PORTABLE CHANGEABLE MESSAGE SIGN (PCMS)
- DETOUR ROUTE
- TYPE III BARRICADE
- CHANNELIZING DEVICE

PHASE I DETOUR ROUTE: PLAZA ENTRANCE

REVISIONS			
DATE	DESCRIPTION	DATE	DESCRIPTION

ENGINEER OF RECORD

MATTHEW ROBERT GIBBS, P.E.
LICENSE NUMBER: 64741
LANDIS, EVANS AND PARTNERS, INC.
300 SOUTH ORANGE AVENUE, SUITE 1125
ORLANDO, FL 32801-3372

STATE OF FLORIDA
DEPARTMENT OF TRANSPORTATION

ROAD NO.	COUNTY	FINANCIAL PROJECT ID
SR 45	CHARLOTTE	438262-1-52-01

TEMPORARY TRAFFIC CONTROL PLAN

SHEET NO. 281

THE OFFICIAL RECORD OF THIS SHEET IS THE ELECTRONIC FILE DIGITALLY SIGNED AND SEALED UNDER RULE 61G15-23.004, F.A.C.

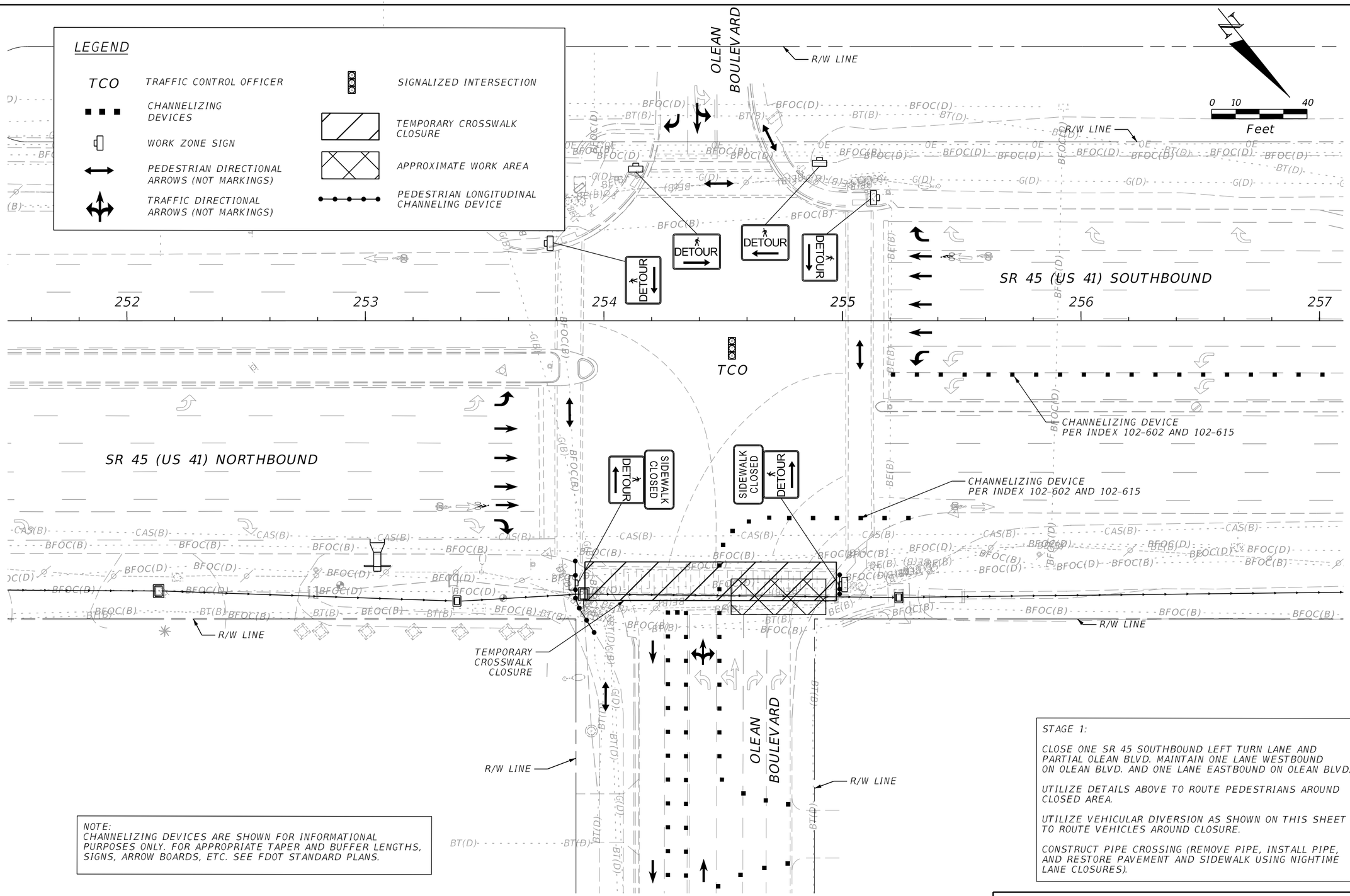

NOTE:
CHANNELIZING DEVICES ARE SHOWN FOR INFORMATIONAL PURPOSES ONLY. FOR APPROPRIATE TAPER AND BUFFER LENGTHS, SIGNS, ARROW BOARDS, ETC. SEE FDOT STANDARD PLANS.

STAGE 1:

CLOSE ONE SR 45 SOUTHBOUND LEFT TURN LANE AND PARTIAL OLEAN BLVD. MAINTAIN ONE LANE WESTBOUND ON OLEAN BLVD. AND ONE LANE EASTBOUND ON OLEAN BLVD.

UTILIZE DETAILS ABOVE TO ROUTE PEDESTRIANS AROUND CLOSED AREA.

UTILIZE VEHICULAR DIVERSION AS SHOWN ON THIS SHEET TO ROUTE VEHICLES AROUND CLOSURE.

CONSTRUCT PIPE CROSSING (REMOVE PIPE, INSTALL PIPE, AND RESTORE PAVEMENT AND SIDEWALK USING NIGHTIME LANE CLOSURES).

PHASE I - STAGE 1

REVISIONS			
DATE	DESCRIPTION	DATE	DESCRIPTION

ENGINEER OF RECORD
MATTHEW ROBERT GIBBS, P.E.
LICENSE NUMBER: 64741
LANDIS, EVANS AND PARTNERS, INC.
300 SOUTH ORANGE AVENUE, SUITE 1125
ORLANDO, FL 32801-3372

STATE OF FLORIDA
DEPARTMENT OF TRANSPORTATION

ROAD NO.	COUNTY	FINANCIAL PROJECT ID
SR 45	CHARLOTTE	438262-1-52-01

TEMPORARY TRAFFIC CONTROL PLAN

SHEET NO. 282

Z:\Shared\Worksets\FDOT\43826215201\Roadway\TCPLRD01.dgn : TTCP OLEAN S1 - TTCP OLEAN S1 [SHEET]
KimberlyGlass 9/25/2026 7:22:52 AM

THE OFFICIAL RECORD OF THIS SHEET IS THE ELECTRONIC FILE DIGITALLY SIGNED AND SEALED UNDER RULE 61G15-23.004, F.A.C.

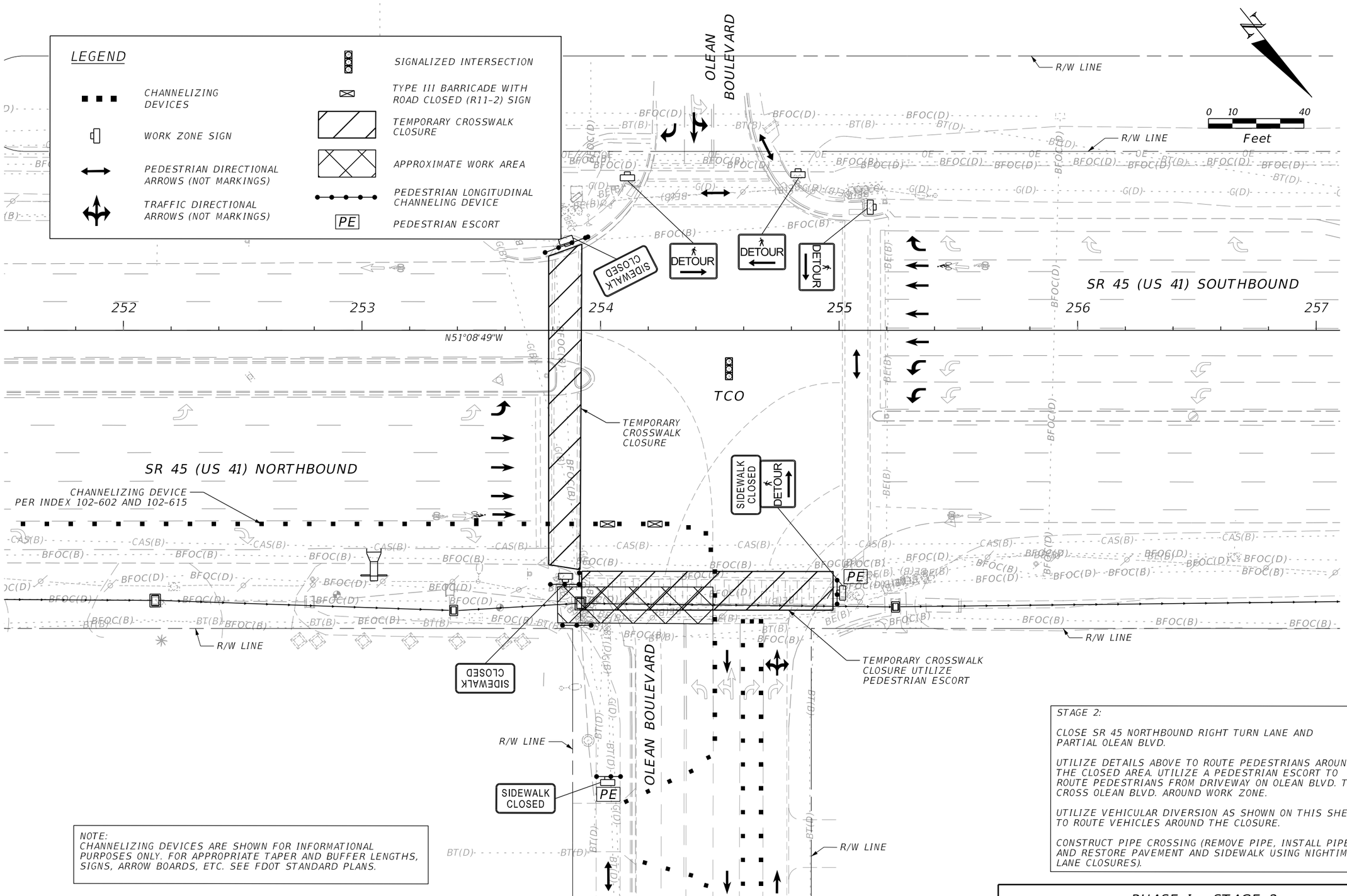

NOTE:
CHANNELIZING DEVICES ARE SHOWN FOR INFORMATIONAL PURPOSES ONLY. FOR APPROPRIATE TAPER AND BUFFER LENGTHS, SIGNS, ARROW BOARDS, ETC. SEE FDOT STANDARD PLANS.

STAGE 2:

CLOSE SR 45 NORTHBOUND RIGHT TURN LANE AND PARTIAL OLEAN BLVD.

UTILIZE DETAILS ABOVE TO ROUTE PEDESTRIANS AROUND THE CLOSED AREA. UTILIZE A PEDESTRIAN ESCORT TO ROUTE PEDESTRIANS FROM DRIVEWAY ON OLEAN BLVD. TO CROSS OLEAN BLVD. AROUND WORK ZONE.

UTILIZE VEHICULAR DIVERSION AS SHOWN ON THIS SHEET TO ROUTE VEHICLES AROUND THE CLOSURE.

CONSTRUCT PIPE CROSSING (REMOVE PIPE, INSTALL PIPE, AND RESTORE PAVEMENT AND SIDEWALK USING NIGHTIME LANE CLOSURES).

PHASE I - STAGE 2

REVISIONS			
DATE	DESCRIPTION	DATE	DESCRIPTION

ENGINEER OF RECORD
MATTHEW ROBERT GIBBS, P.E.
LICENSE NUMBER: 64741
LANDIS, EVANS AND PARTNERS, INC.
300 SOUTH ORANGE AVENUE, SUITE 1125
ORLANDO, FL 32801-3372

STATE OF FLORIDA
DEPARTMENT OF TRANSPORTATION

ROAD NO.	COUNTY	FINANCIAL PROJECT ID
SR 45	CHARLOTTE	438262-1-52-01

TEMPORARY TRAFFIC CONTROL PLAN

SHEET NO.
283

Z:\Shared\Worksets\FDOT\43826215201\Roadway\TCPLRD01.dgn : TTCP OLEAN S2 - TTCP OLEAN S2 [SHEET]
KimberlyGlass 9/25/2026 7:22:53 AM

THE OFFICIAL RECORD OF THIS SHEET IS THE ELECTRONIC FILE DIGITALLY SIGNED AND SEALED UNDER RULE 61G15-23.004, F.A.C.

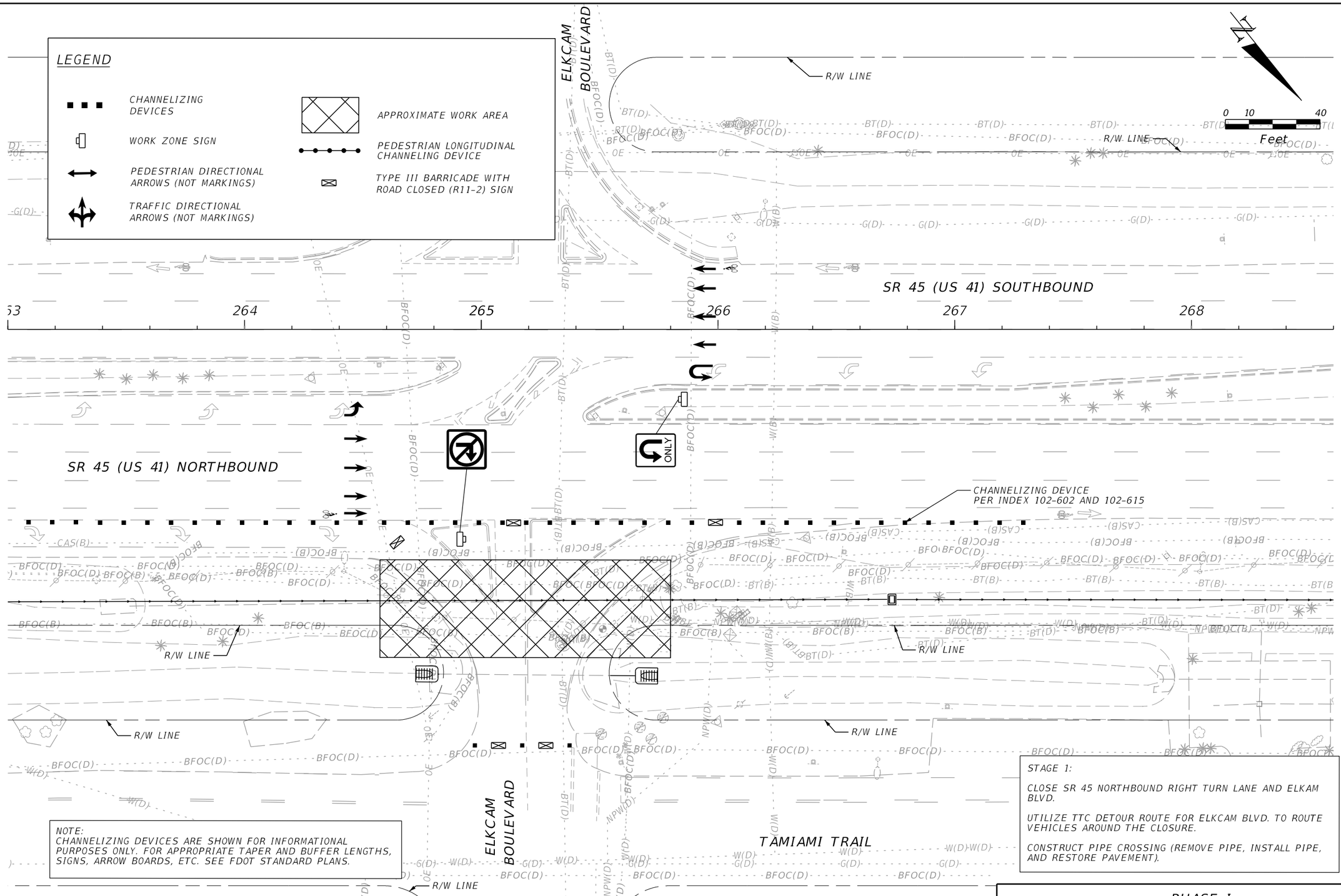

NOTE:
CHANNELIZING DEVICES ARE SHOWN FOR INFORMATIONAL PURPOSES ONLY. FOR APPROPRIATE TAPER AND BUFFER LENGTHS, SIGNS, ARROW BOARDS, ETC. SEE FDOT STANDARD PLANS.

STAGE 1:

CLOSE SR 45 NORTHBOUND RIGHT TURN LANE AND ELKAM BLVD.

UTILIZE TTC DETOUR ROUTE FOR ELKCAM BLVD. TO ROUTE VEHICLES AROUND THE CLOSURE.

CONSTRUCT PIPE CROSSING (REMOVE PIPE, INSTALL PIPE, AND RESTORE PAVEMENT).

PHASE I

REVISIONS			
DATE	DESCRIPTION	DATE	DESCRIPTION

ENGINEER OF RECORD

MATTHEW ROBERT GIBBS, P.E.
LICENSE NUMBER: 64741
LANDIS, EVANS AND PARTNERS, INC.
300 SOUTH ORANGE AVENUE, SUITE 1125
ORLANDO, FL 32801-3372

STATE OF FLORIDA
DEPARTMENT OF TRANSPORTATION

ROAD NO.	COUNTY	FINANCIAL PROJECT ID
SR 45	CHARLOTTE	438262-1-52-01

TEMPORARY TRAFFIC CONTROL PLAN

SHEET NO.
284

THE OFFICIAL RECORD OF THIS SHEET IS THE ELECTRONIC FILE DIGITALLY SIGNED AND SEALED UNDER RULE 61G15-23.004, F.A.C.

SIGN DETAILS

(1)

M4-8P
M4-13
M3-1
FTP-612-25
M6-1R

(2)

M4-8P
M4-13
M3-3
FTP-612-25
M6-1R

(3) OMITTED

(4)

M4-8P
M4-13
M3-3
FTP-612-25
M6-1L

(5)

M4-8P
M4-13
M3-1
FTP-612-25
M6-3P

(6)

M4-8P
M4-13
M3-3
FTP-612-25
M6-3P

7 DAYS PRIOR TO CLOSURE

SETUP "A"

		E	A	S	T	
	E	L	K	C	A	M
T	O		C	L	O	S	E

MESSAGE 1

	B	E	G	I	N	S
	(	D	A	T	E	)
(	)	P	M	-	(	)	A	M

MESSAGE 2

DURING ROAD CLOSURE

SETUP "B"

		E	A	S	T	
	E	L	K	C	A	M
	C	L	O	S	E	D

MESSAGE 1

			U	S	E	
	D	E	T	O	U	R

MESSAGE 2

PORTABLE CHANGEABLE MESSAGE SIGN (PCMS) DISPLAY MESSAGES

*INFORMATION IN () TO BE ADDED PER CONSTRUCTION SCHEDULE

NTS

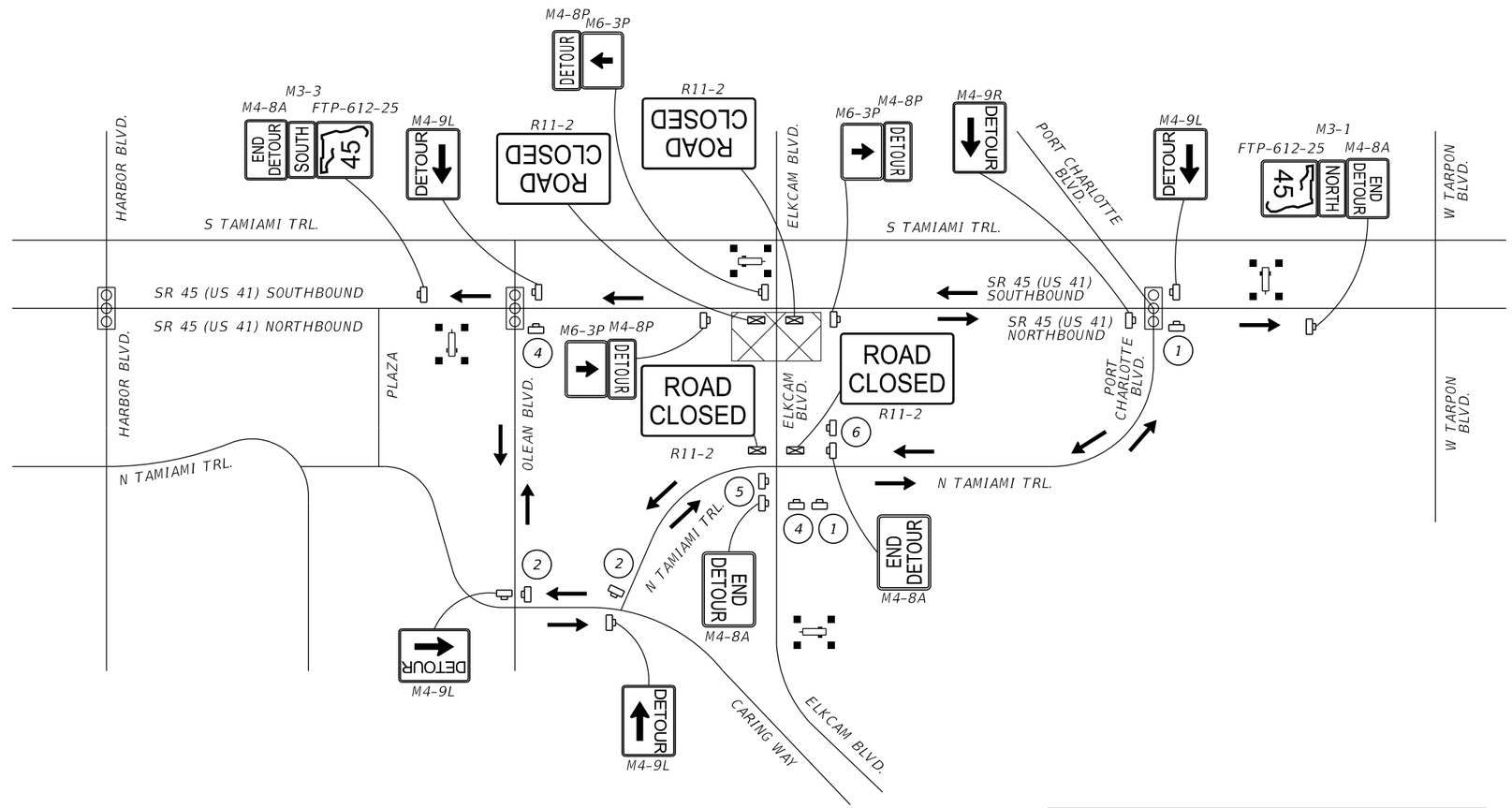

LEGEND

- APPROXIMATE WORK AREA
- WORK ZONE SIGN
- PORTABLE CHANGEABLE MESSAGE SIGN (PCMS)
- DETOUR ROUTE
- TYPE III BARRICADE
- CHANNELIZING DEVICE

NOTES:

1. TYPICAL APPLICATIONS OF THIS ROAD CLOSURE INCLUDE: CONSTRUCTION OF DRAINAGE CROSSING AT ELKCAM BLVD.
2. DETOUR LENGTH 0.20 MILES.

PHASE I DETOUR ROUTE: ELKCAM BLVD.

REVISIONS			
DATE	DESCRIPTION	DATE	DESCRIPTION

ENGINEER OF RECORD

MATTHEW ROBERT GIBBS, P.E.
LICENSE NUMBER: 64741
LANDIS, EVANS AND PARTNERS, INC.
300 SOUTH ORANGE AVENUE, SUITE 1125
ORLANDO, FL 32801-3372

STATE OF FLORIDA
DEPARTMENT OF TRANSPORTATION

ROAD NO.	COUNTY	FINANCIAL PROJECT ID
SR 45	CHARLOTTE	438262-1-52-01

TEMPORARY TRAFFIC CONTROL PLAN

SHEET NO. 285

THE OFFICIAL RECORD OF THIS SHEET IS THE ELECTRONIC FILE DIGITALLY SIGNED AND SEALED UNDER RULE 61G15-23.004, F.A.C.

Z:\Shared\Worksets\FDOT\43826215201\Roadway\TCDTRD02.dgn : TCDETAILSHEETS - ELKCAM BOULEVARD
KimberlyGlass 9/25/2026 7:22:55 AM

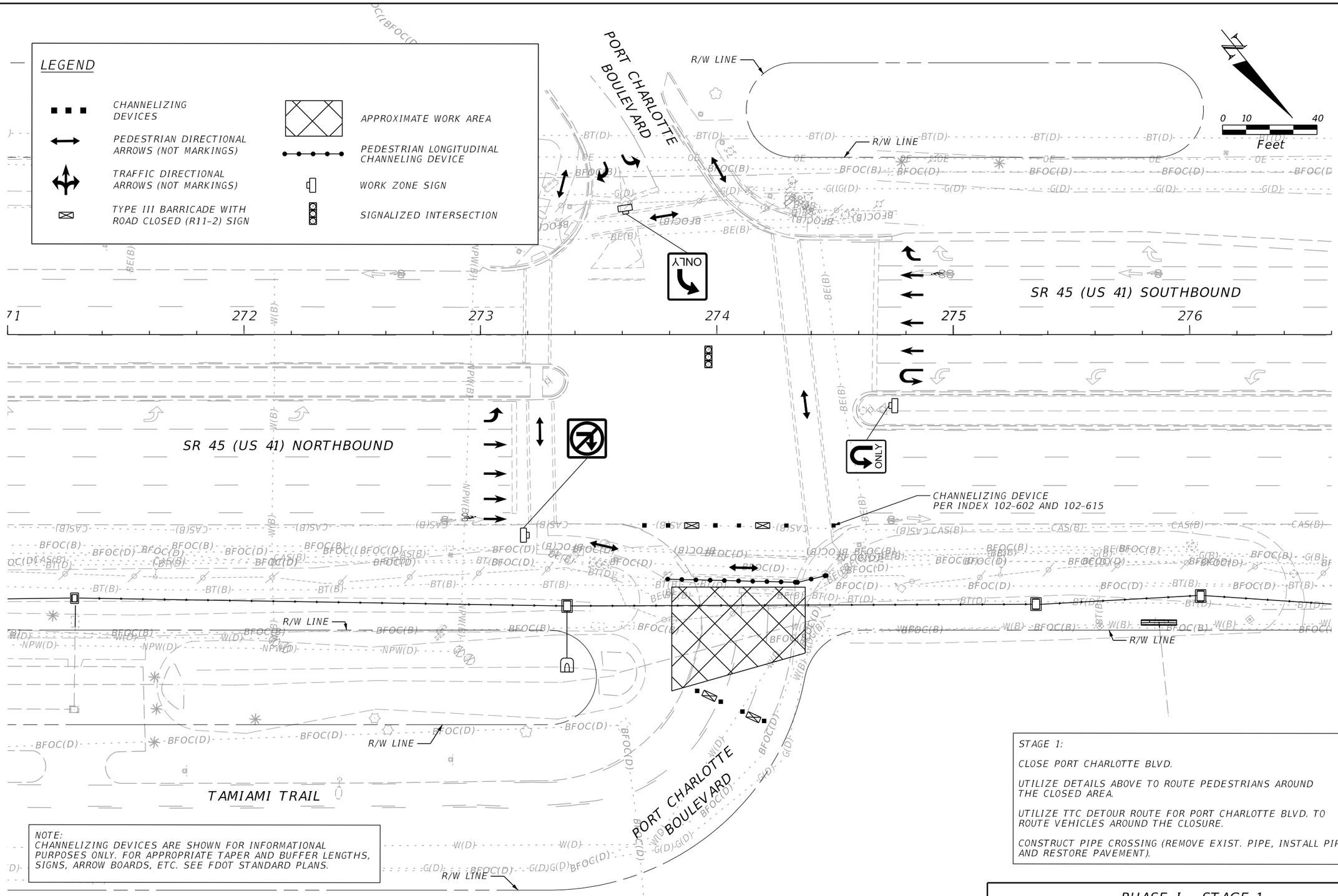

NOTE:
CHANNELIZING DEVICES ARE SHOWN FOR INFORMATIONAL PURPOSES ONLY. FOR APPROPRIATE TAPER AND BUFFER LENGTHS, SIGNS, ARROW BOARDS, ETC. SEE FDOT STANDARD PLANS.

STAGE 1:

CLOSE PORT CHARLOTTE BLVD.

UTILIZE DETAILS ABOVE TO ROUTE PEDESTRIANS AROUND THE CLOSED AREA.

UTILIZE TTC DETOUR ROUTE FOR PORT CHARLOTTE BLVD. TO ROUTE VEHICLES AROUND THE CLOSURE.

CONSTRUCT PIPE CROSSING (REMOVE EXIST. PIPE, INSTALL PIPE, AND RESTORE PAVEMENT).

PHASE I - STAGE 1

REVISIONS			
DATE	DESCRIPTION	DATE	DESCRIPTION

ENGINEER OF RECORD

MATTHEW ROBERT GIBBS, P.E.
LICENSE NUMBER: 64741
LANDIS, EVANS AND PARTNERS, INC.
300 SOUTH ORANGE AVENUE, SUITE 1125
ORLANDO, FL 32801-3372

STATE OF FLORIDA
DEPARTMENT OF TRANSPORTATION

ROAD NO.	COUNTY	FINANCIAL PROJECT ID
SR 45	CHARLOTTE	438262-1-52-01

TEMPORARY TRAFFIC CONTROL PLAN

SHEET NO.
286

THE OFFICIAL RECORD OF THIS SHEET IS THE ELECTRONIC FILE DIGITALLY SIGNED AND SEALED UNDER RULE 61G15-23.004, F.A.C.

Z:\Shared\Worksets\FDOT\43826215201\Roadway\TCPLRD01.dgn : TTCP PORT CHARLOTTE S1 - TTCP PORT CHARLOTTE S1 [SHEET]
KimberlyGlass 9/25/2026 7:22:58 AM

SIGN DETAILS

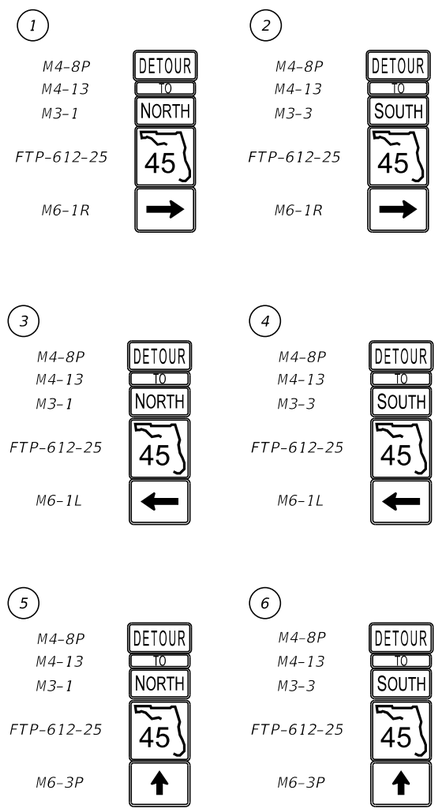

7 DAYS PRIOR TO CLOSURE

SETUP "A"

		E	A	S	T	
P	T		C	H	A	R	L
T	O		C	L	O	S	E

MESSAGE 1

	B	E	G	I	N	S
	(	D	A	T	E	)
( )	P	M	-	( )	A	M

MESSAGE 2

DURING ROAD CLOSURE

SETUP "B"

		E	A	S	T	
P	T		C	H	A	R	L
	C	L	O	S	E	D	

MESSAGE 1

			U	S	E	
	D	E	T	O	U	R

MESSAGE 2

PORTABLE CHANGEABLE MESSAGE SIGN (PCMS) DISPLAY MESSAGES

*INFORMATION IN () TO BE ADDED PER CONSTRUCTION SCHEDULE

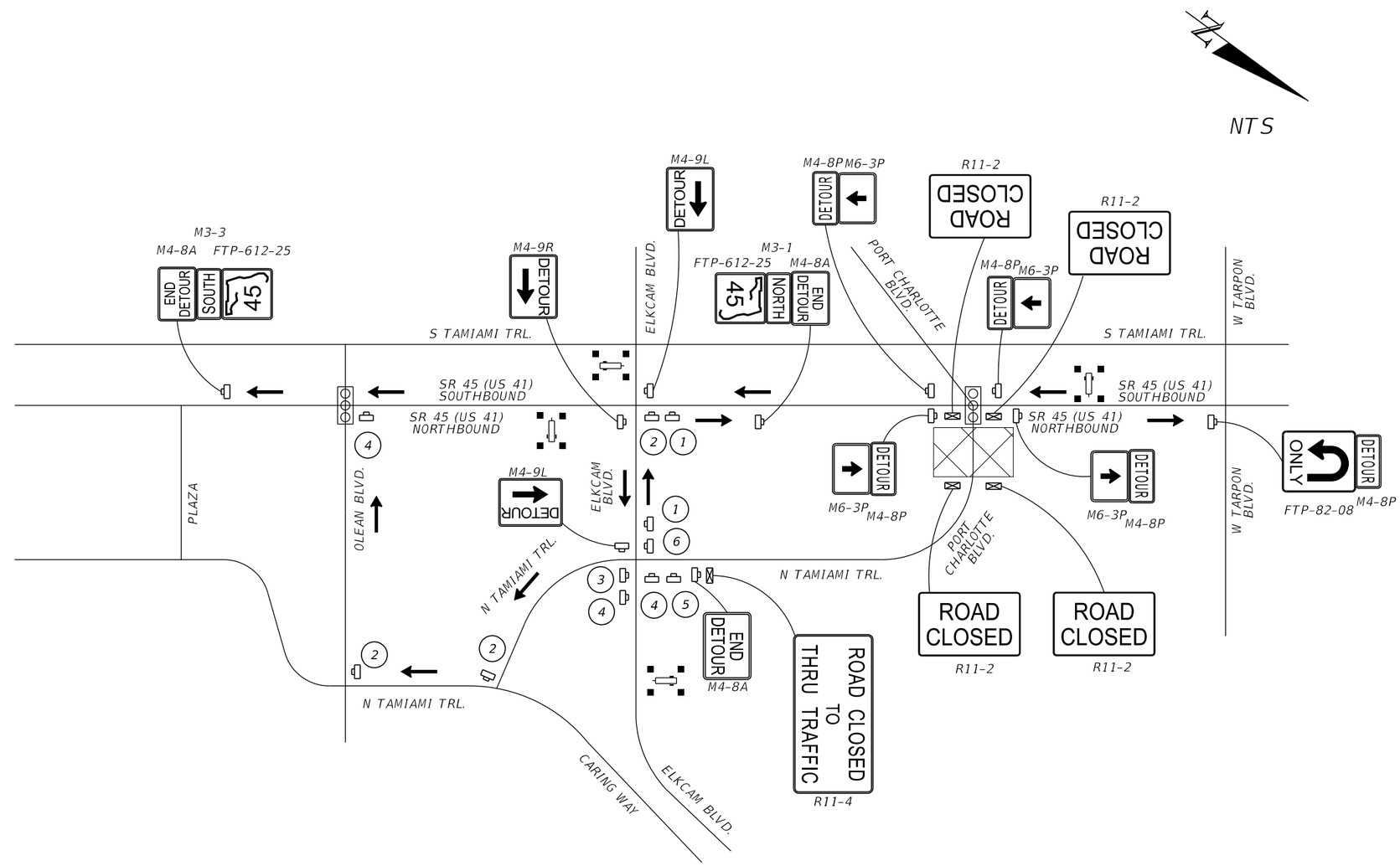

LEGEND

- APPROXIMATE WORK AREA
- WORK ZONE SIGN
- PORTABLE CHANGEABLE MESSAGE SIGN (PCMS)
- DETOUR ROUTE
- TYPE III BARRICADE
- CHANNELIZING DEVICE

NOTES:

1. TYPICAL APPLICATIONS OF THIS ROAD CLOSURE INCLUDE: CONSTRUCTION OF DRAINAGE CROSSING AT PORT CHARLOTTE BLVD.
2. DETOUR LENGTH 0.34 MILES.

PHASE I DETOUR ROUTE: PORT CHARLOTTE BLVD.

REVISIONS			
DATE	DESCRIPTION	DATE	DESCRIPTION

ENGINEER OF RECORD

MATTHEW ROBERT GIBBS, P.E.
LICENSE NUMBER: 64741
LANDIS, EVANS AND PARTNERS, INC.
300 SOUTH ORANGE AVENUE, SUITE 1125
ORLANDO, FL 32801-3372

STATE OF FLORIDA
DEPARTMENT OF TRANSPORTATION

ROAD NO.	COUNTY	FINANCIAL PROJECT ID
SR 45	CHARLOTTE	438262-1-52-01

TEMPORARY TRAFFIC CONTROL PLAN

SHEET NO. 287

THE OFFICIAL RECORD OF THIS SHEET IS THE ELECTRONIC FILE DIGITALLY SIGNED AND SEALED UNDER RULE 61G15-23.004, F.A.C.

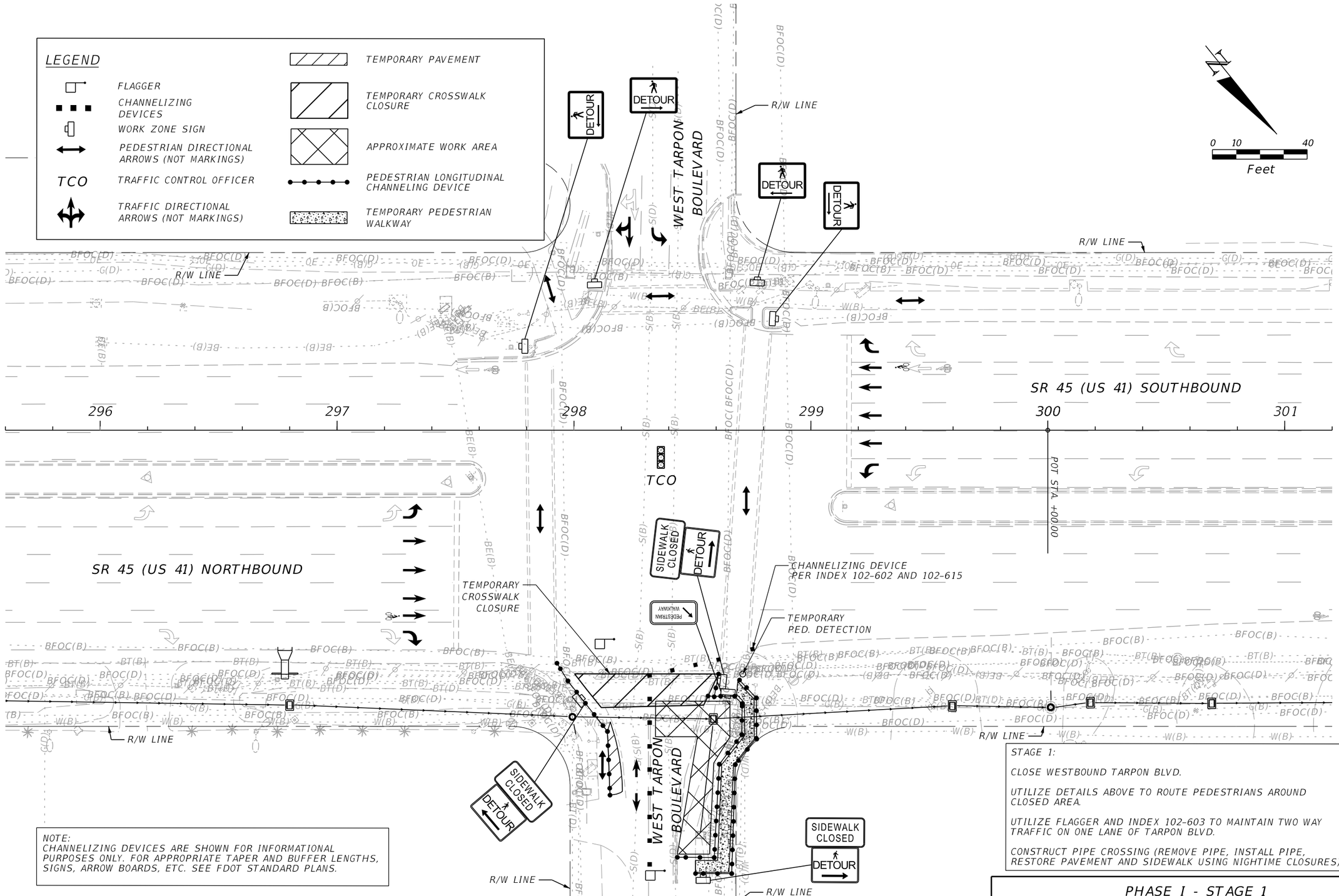

NOTE:
CHANNELIZING DEVICES ARE SHOWN FOR INFORMATIONAL PURPOSES ONLY. FOR APPROPRIATE TAPER AND BUFFER LENGTHS, SIGNS, ARROW BOARDS, ETC. SEE FDOT STANDARD PLANS.

STAGE 1:

CLOSE WESTBOUND TARPON BLVD.

UTILIZE DETAILS ABOVE TO ROUTE PEDESTRIANS AROUND CLOSED AREA.

UTILIZE FLAGGER AND INDEX 102-603 TO MAINTAIN TWO WAY TRAFFIC ON ONE LANE OF TARPON BLVD.

CONSTRUCT PIPE CROSSING (REMOVE PIPE, INSTALL PIPE, RESTORE PAVEMENT AND SIDEWALK USING NIGHTIME CLOSURES).

PHASE I - STAGE 1

REVISIONS			
DATE	DESCRIPTION	DATE	DESCRIPTION

ENGINEER OF RECORD

MATTHEW ROBERT GIBBS, P.E.
LICENSE NUMBER: 64741
LANDIS, EVANS AND PARTNERS, INC.
300 SOUTH ORANGE AVENUE, SUITE 1125
ORLANDO, FL 32801-3372

STATE OF FLORIDA
DEPARTMENT OF TRANSPORTATION

ROAD NO.	COUNTY	FINANCIAL PROJECT ID
SR 45	CHARLOTTE	438262-1-52-01

TEMPORARY TRAFFIC CONTROL PLAN

SHEET NO. 288

THE OFFICIAL RECORD OF THIS SHEET IS THE ELECTRONIC FILE DIGITALLY SIGNED AND SEALED UNDER RULE 61G15-23.004, F.A.C.

Z:\Shared\Worksets\FDOT\43826215201\Roadway\TCPLRD01.dgn : TTCP TARPON S1 - TTCP TARPON S1 [SHEET]
JamesGodwin 9/25/2026 4:30:10 PM

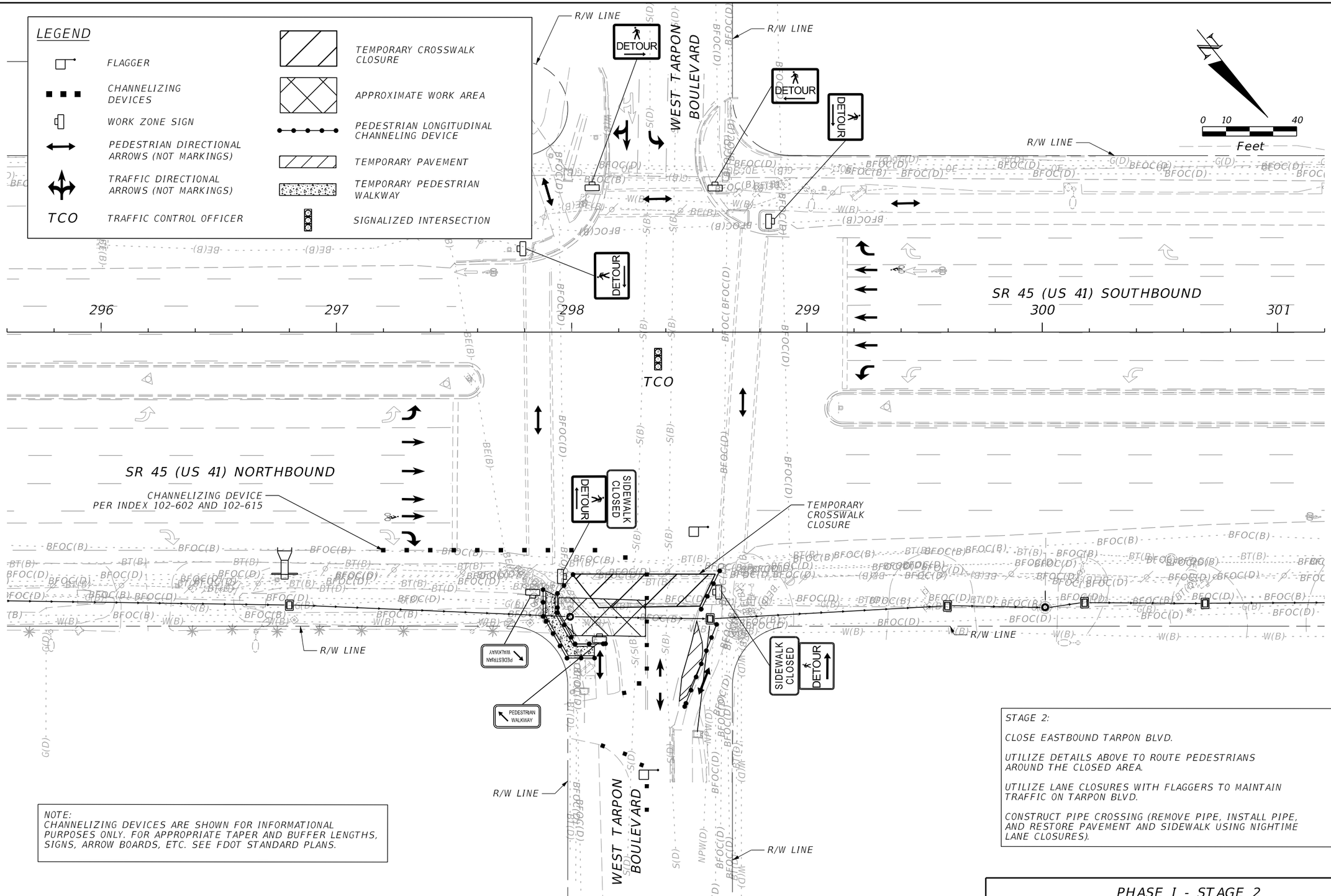

NOTE:
CHANNELIZING DEVICES ARE SHOWN FOR INFORMATIONAL PURPOSES ONLY. FOR APPROPRIATE TAPER AND BUFFER LENGTHS, SIGNS, ARROW BOARDS, ETC. SEE FDOT STANDARD PLANS.

STAGE 2:

CLOSE EASTBOUND TARPON BLVD.

UTILIZE DETAILS ABOVE TO ROUTE PEDESTRIANS AROUND THE CLOSED AREA.

UTILIZE LANE CLOSURES WITH FLAGGERS TO MAINTAIN TRAFFIC ON TARPON BLVD.

CONSTRUCT PIPE CROSSING (REMOVE PIPE, INSTALL PIPE, AND RESTORE PAVEMENT AND SIDEWALK USING NIGHTIME LANE CLOSURES).

PHASE I - STAGE 2

REVISIONS			
DATE	DESCRIPTION	DATE	DESCRIPTION

ENGINEER OF RECORD

MATTHEW ROBERT GIBBS, P.E.
LICENSE NUMBER: 64741
LANDIS, EVANS AND PARTNERS, INC.
300 SOUTH ORANGE AVENUE, SUITE 1125
ORLANDO, FL 32801-3372

STATE OF FLORIDA
DEPARTMENT OF TRANSPORTATION

ROAD NO.	COUNTY	FINANCIAL PROJECT ID
SR 45	CHARLOTTE	438262-1-52-01

TEMPORARY TRAFFIC CONTROL PLAN

SHEET NO. 289

THE OFFICIAL RECORD OF THIS SHEET IS THE ELECTRONIC FILE DIGITALLY SIGNED AND SEALED UNDER RULE 61G15-23.004, F.A.C.

Z:\Shared\Worksets\FDOT\43826215201\Roadway\TCPLRD01.dgn : TTCP TARPON S2 - TTCP TARPON S2 [SHEET]
JamesGodwin 9/25/2026 4:47:21 PM

NOTE:
CHANNELIZING DEVICES ARE SHOWN FOR INFORMATIONAL PURPOSES ONLY. FOR APPROPRIATE TAPER AND BUFFER LENGTHS, SIGNS, ARROW BOARDS, ETC. SEE FDOT STANDARD PLANS.

LEGEND

- CHANNELIZING DEVICES
- WORK ZONE SIGN
- PEDESTRIAN FLOW ARROWS (NOT MARKINGS)
- TRAFFIC DIRECTIONAL ARROWS (NOT MARKINGS)
- TEMPORARY CROSSWALK CLOSURE
- APPROXIMATE WORK AREA
- PEDESTRIAN LONGITUDINAL CHANNELING DEVICE
- TEMPORARY PEDESTRIAN WALKWAY
- PROPOSED CONSTRUCTION FOR SWK./ C & G

0 10 40
Feet

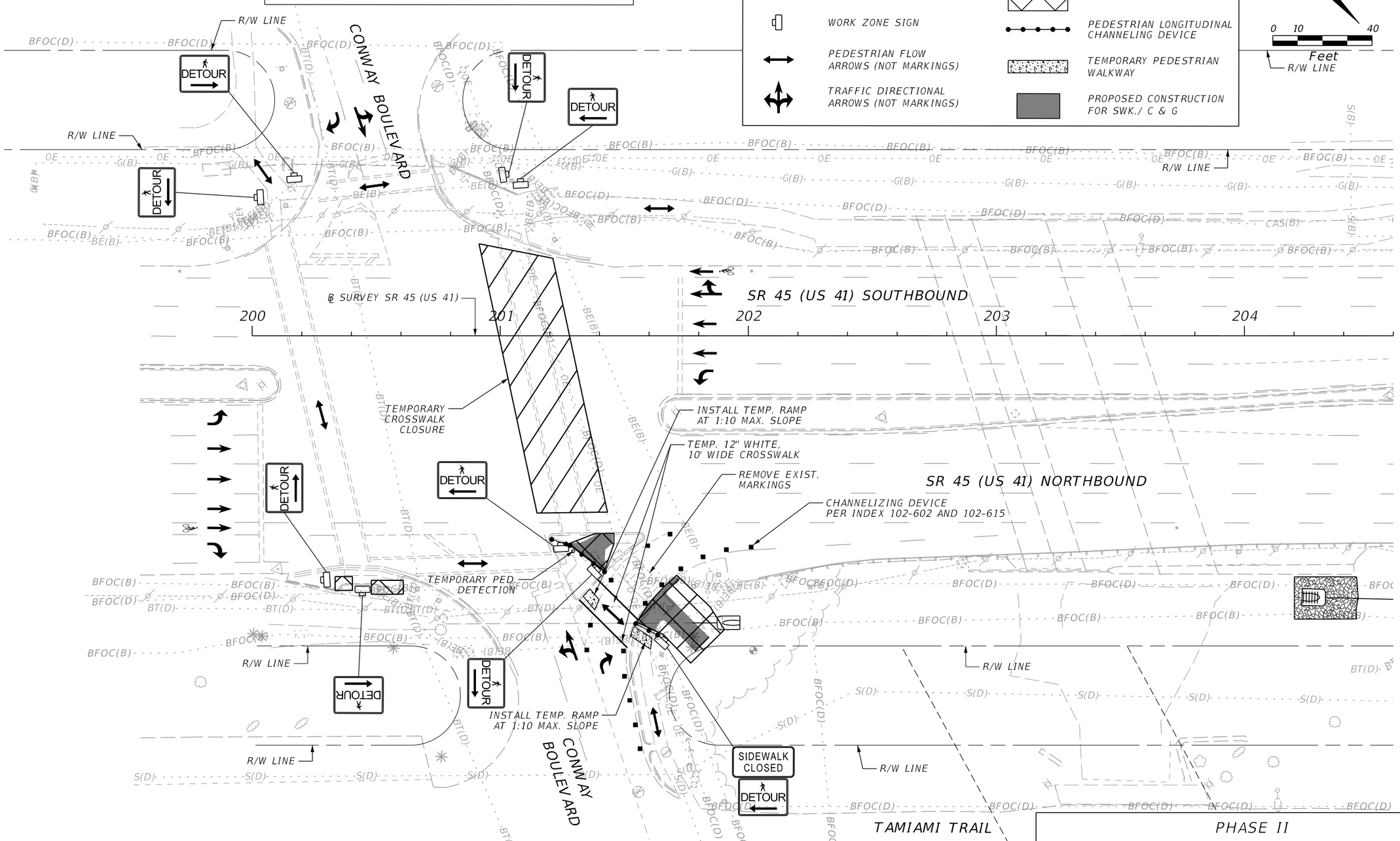

REVISIONS			
DATE	DESCRIPTION	DATE	DESCRIPTION

ENGINEER OF RECORD
MATTHEW ROBERT GIBBS, P.E.
LICENSE NUMBER: 64741
LANDIS, EVANS AND PARTNERS, INC.
300 SOUTH ORANGE AVENUE, SUITE 1125
ORLANDO, FL 32801-3372

STATE OF FLORIDA
DEPARTMENT OF TRANSPORTATION

ROAD NO.	COUNTY	FINANCIAL PROJECT ID
SR 45	CHARLOTTE	438262-1-52-01

PHASE II

TEMPORARY TRAFFIC CONTROL PLAN

SHEET NO.
290

THE OFFICIAL RECORD OF THIS SHEET IS THE ELECTRONIC FILE DIGITALLY SIGNED AND SEALED UNDER RULE 61G15-23.004, F.A.C.

Z:\Shared\Worksets\FDOT\43826215201\Roadway\TCDSRD01.dgn : TCP_CONWAY_S1 [SHEET]
KimberlyGlass 9/25/2026 7:23:06 AM

NOTE:
CHANNELIZING DEVICES ARE SHOWN FOR INFORMATIONAL PURPOSES ONLY. FOR APPROPRIATE TAPER AND BUFFER LENGTHS, SIGNS, ARROW BOARDS, ETC. SEE FDOT STANDARD PLANS.

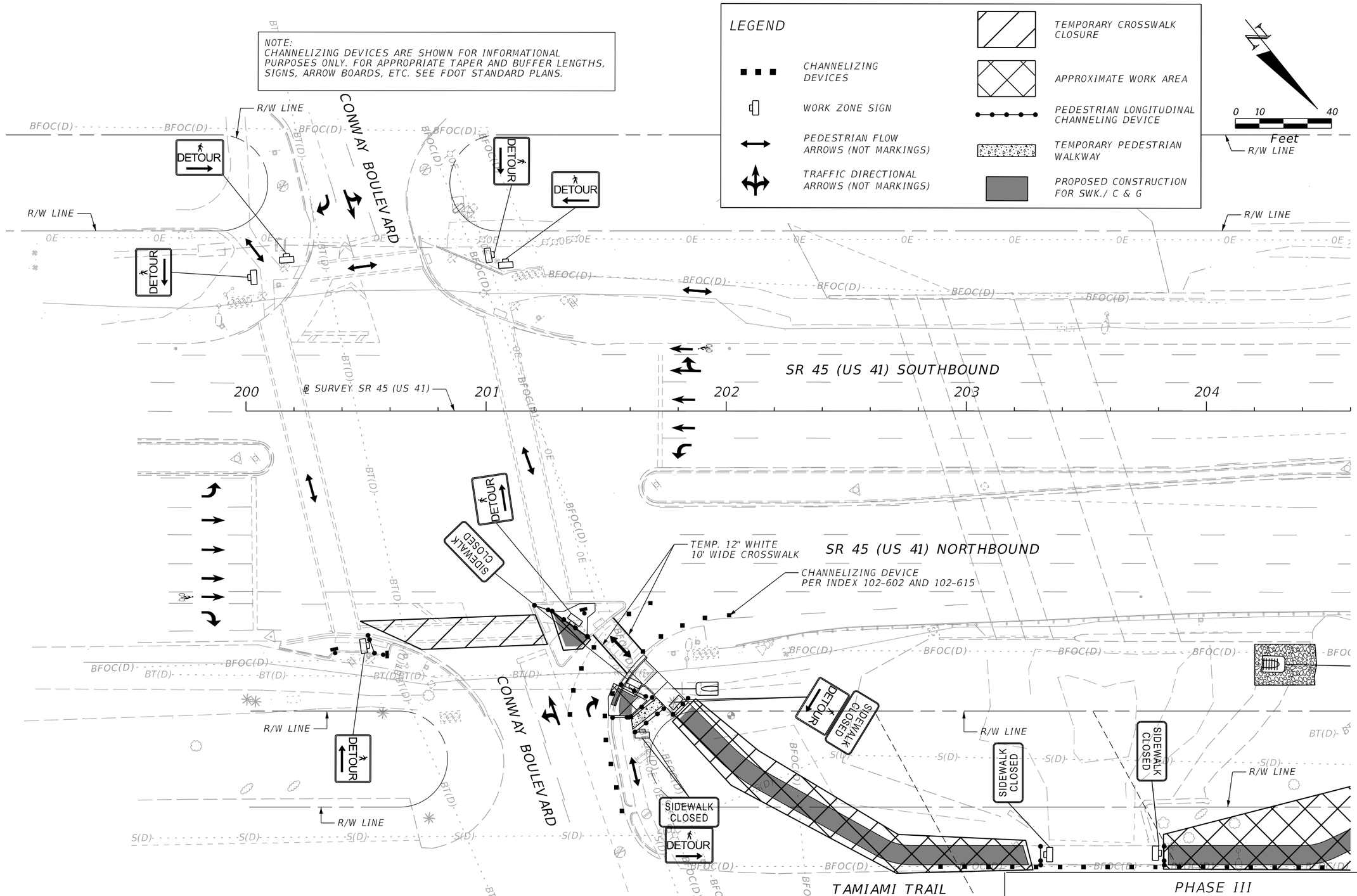

TAMIAMI TRAIL

PHASE III

REVISIONS			
DATE	DESCRIPTION	DATE	DESCRIPTION

ENGINEER OF RECORD
MATTHEW ROBERT GIBBS, P.E.
LICENSE NUMBER: 64741
LANDIS, EVANS AND PARTNERS, INC.
300 SOUTH ORANGE AVENUE, SUITE 1125
ORLANDO, FL 32801-3372

STATE OF FLORIDA
DEPARTMENT OF TRANSPORTATION

ROAD NO.	COUNTY	FINANCIAL PROJECT ID
SR 45	CHARLOTTE	438262-1-52-01

TEMPORARY TRAFFIC CONTROL PLAN

SHEET NO.
291

THE OFFICIAL RECORD OF THIS SHEET IS THE ELECTRONIC FILE DIGITALLY SIGNED AND SEALED UNDER RULE 61G15-23.004, F.A.C.

Z:\Shared\Worksets\FDOT\43826215201\Roadway\TCDSRD01.dgn : TCP_CONWAY_S2 [SHEET]
KimberlyGlass 9/25/2026 7:23:07 AM

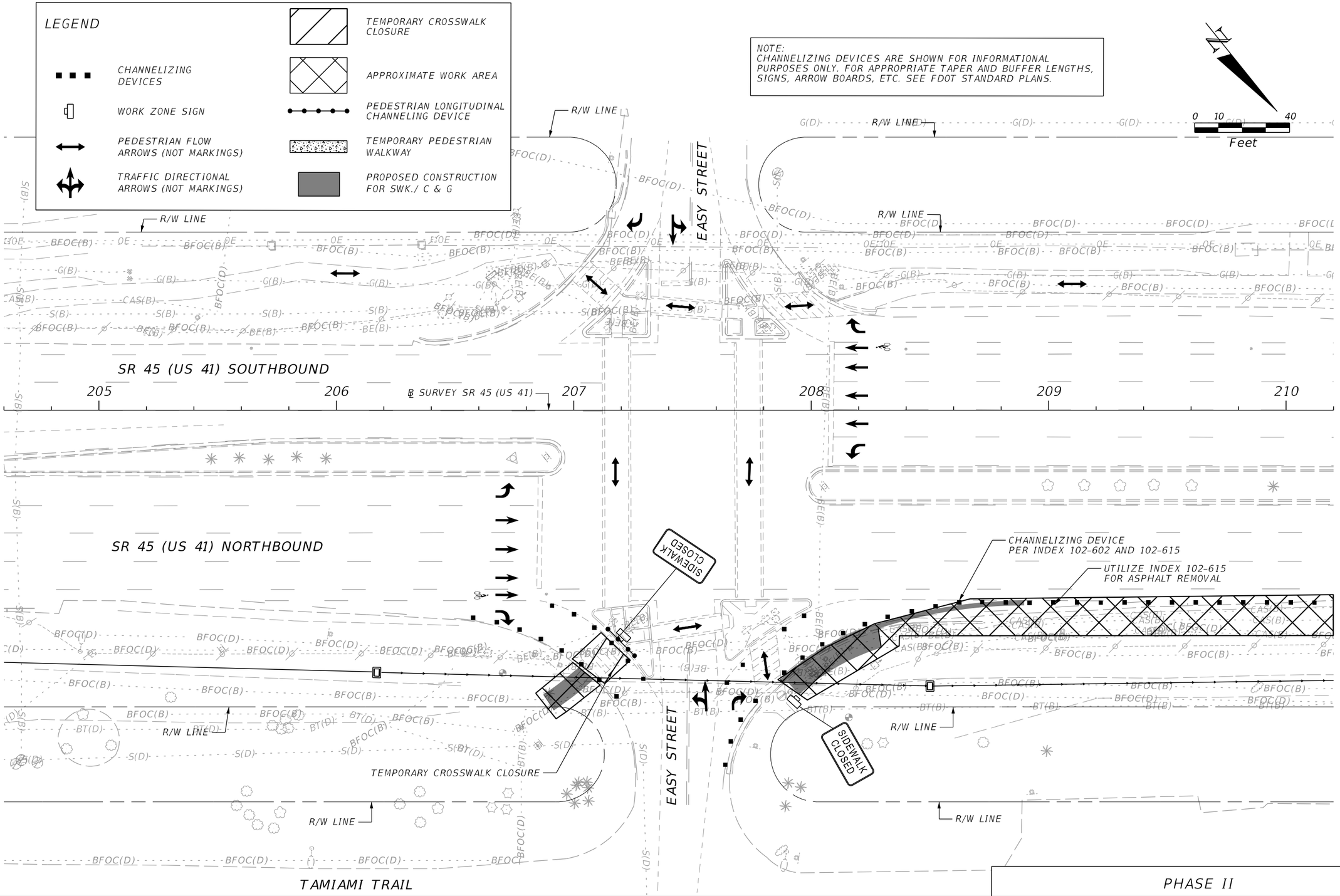

PHASE II

REVISIONS			
DATE	DESCRIPTION	DATE	DESCRIPTION

ENGINEER OF RECORD

MATTHEW ROBERT GIBBS, P.E.
LICENSE NUMBER: 64741
LANDIS, EVANS AND PARTNERS, INC.
300 SOUTH ORANGE AVENUE, SUITE 1125
ORLANDO, FL 32801-3372

STATE OF FLORIDA
DEPARTMENT OF TRANSPORTATION

ROAD NO.	COUNTY	FINANCIAL PROJECT ID
SR 45	CHARLOTTE	438262-1-52-01

TEMPORARY TRAFFIC CONTROL PLAN

SHEET NO. 292

THE OFFICIAL RECORD OF THIS SHEET IS THE ELECTRONIC FILE DIGITALLY SIGNED AND SEALED UNDER RULE 61G15-23.004, F.A.C.

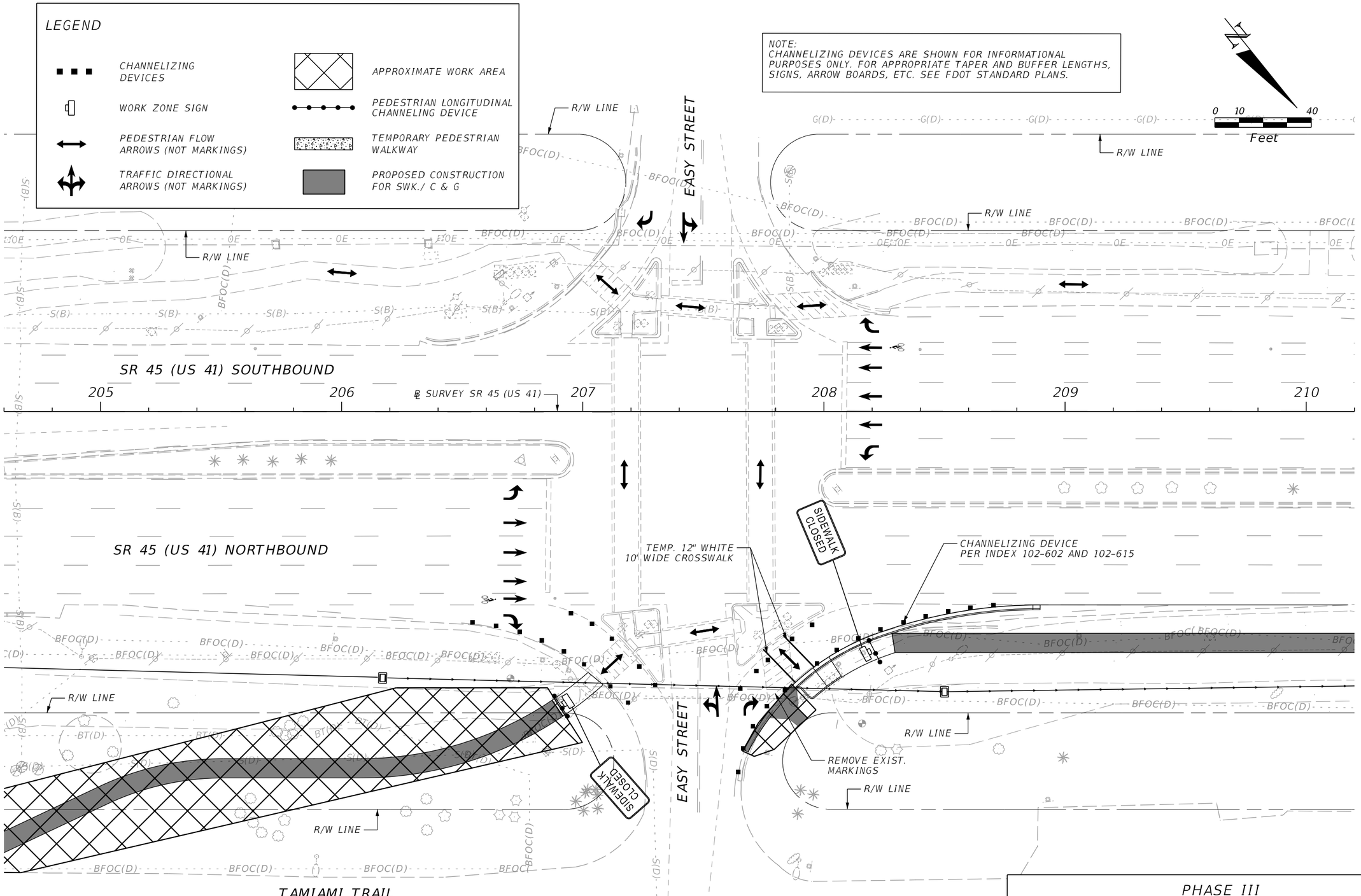

PHASE III

REVISIONS			
DATE	DESCRIPTION	DATE	DESCRIPTION

ENGINEER OF RECORD

MATTHEW ROBERT GIBBS, P.E.
LICENSE NUMBER: 64741
LANDIS, EVANS AND PARTNERS, INC.
300 SOUTH ORANGE AVENUE, SUITE 1125
ORLANDO, FL 32801-3372

STATE OF FLORIDA
DEPARTMENT OF TRANSPORTATION

ROAD NO.	COUNTY	FINANCIAL PROJECT ID
SR 45	CHARLOTTE	438262-1-52-01

TEMPORARY TRAFFIC CONTROL PLAN

SHEET NO. 293

THE OFFICIAL RECORD OF THIS SHEET IS THE ELECTRONIC FILE DIGITALLY SIGNED AND SEALED UNDER RULE 61G15-23.004, F.A.C.

Z:\Shared\Worksets\FDOT\43826215201\Roadway\TCDSRD01.dgn : TCP_EASY_S2 [SHEET]
KimberlyGlass 9/25/2026 7:23:09 AM

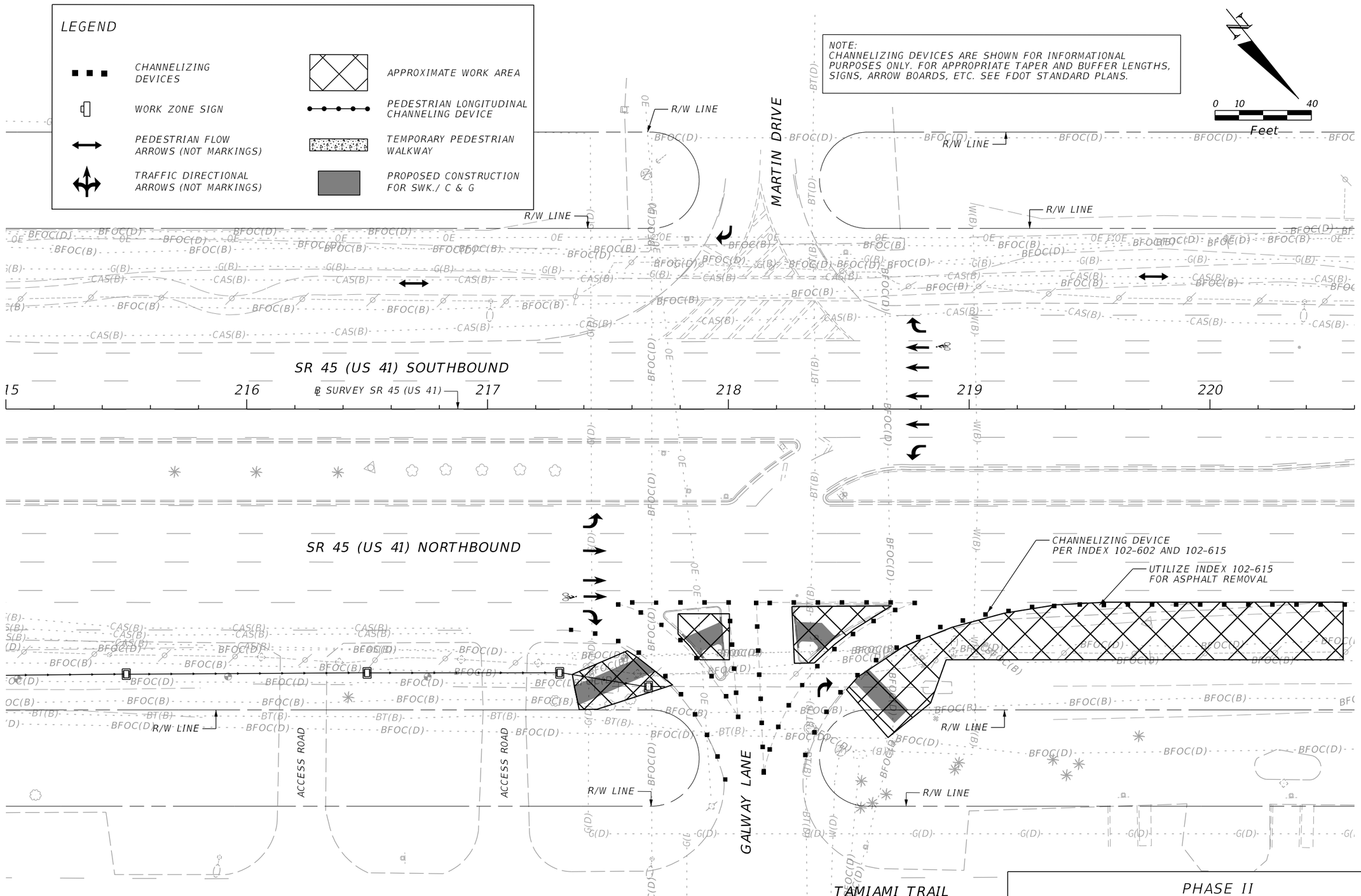

REVISIONS			
DATE	DESCRIPTION	DATE	DESCRIPTION

ENGINEER OF RECORD

MATTHEW ROBERT GIBBS, P.E.
LICENSE NUMBER: 64741
LANDIS, EVANS AND PARTNERS, INC.
300 SOUTH ORANGE AVENUE, SUITE 1125
ORLANDO, FL 32801-3372

STATE OF FLORIDA
DEPARTMENT OF TRANSPORTATION

ROAD NO.	COUNTY	FINANCIAL PROJECT ID
SR 45	CHARLOTTE	438262-1-52-01

PHASE II

TEMPORARY TRAFFIC CONTROL PLAN

SHEET NO. 294

THE OFFICIAL RECORD OF THIS SHEET IS THE ELECTRONIC FILE DIGITALLY SIGNED AND SEALED UNDER RULE 61G15-23.004, F.A.C.

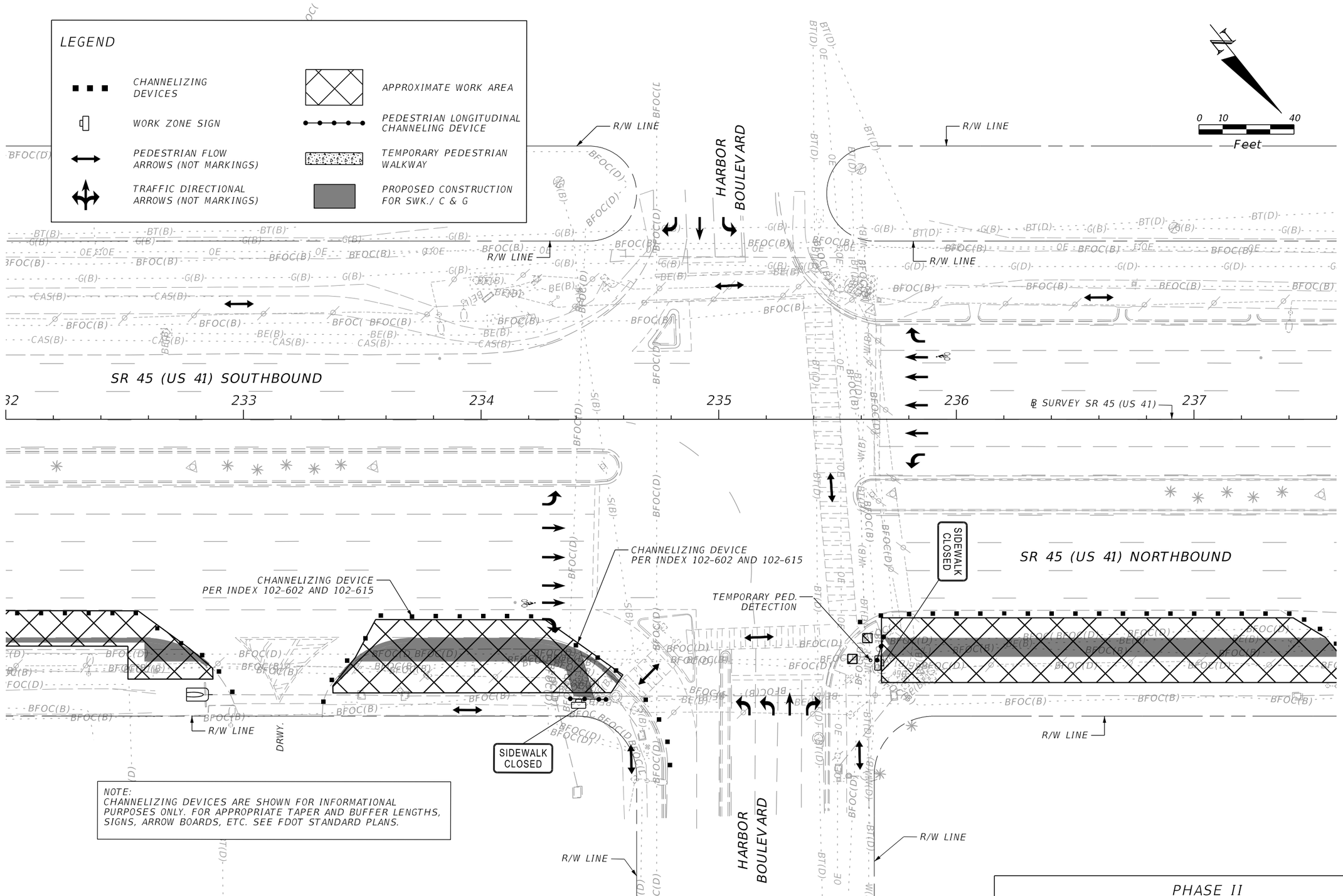

PHASE II

REVISIONS			
DATE	DESCRIPTION	DATE	DESCRIPTION

ENGINEER OF RECORD

MATTHEW ROBERT GIBBS, P.E.
LICENSE NUMBER: 64741
LANDIS, EVANS AND PARTNERS, INC.
300 SOUTH ORANGE AVENUE, SUITE 1125
ORLANDO, FL 32801-3372

STATE OF FLORIDA
DEPARTMENT OF TRANSPORTATION

ROAD NO.	COUNTY	FINANCIAL PROJECT ID
SR 45	CHARLOTTE	438262-1-52-01

TEMPORARY TRAFFIC CONTROL PLAN

SHEET NO. 295

THE OFFICIAL RECORD OF THIS SHEET IS THE ELECTRONIC FILE DIGITALLY SIGNED AND SEALED UNDER RULE 61G15-23.004, F.A.C.

Z:\Shared\Worksets\FDOT\43826215201\Roadway\TCDSRD01.dgn : TCP_HARBOR_S1 [SHEET]
KimberlyGlass 9/25/2026 7:23:10 AM

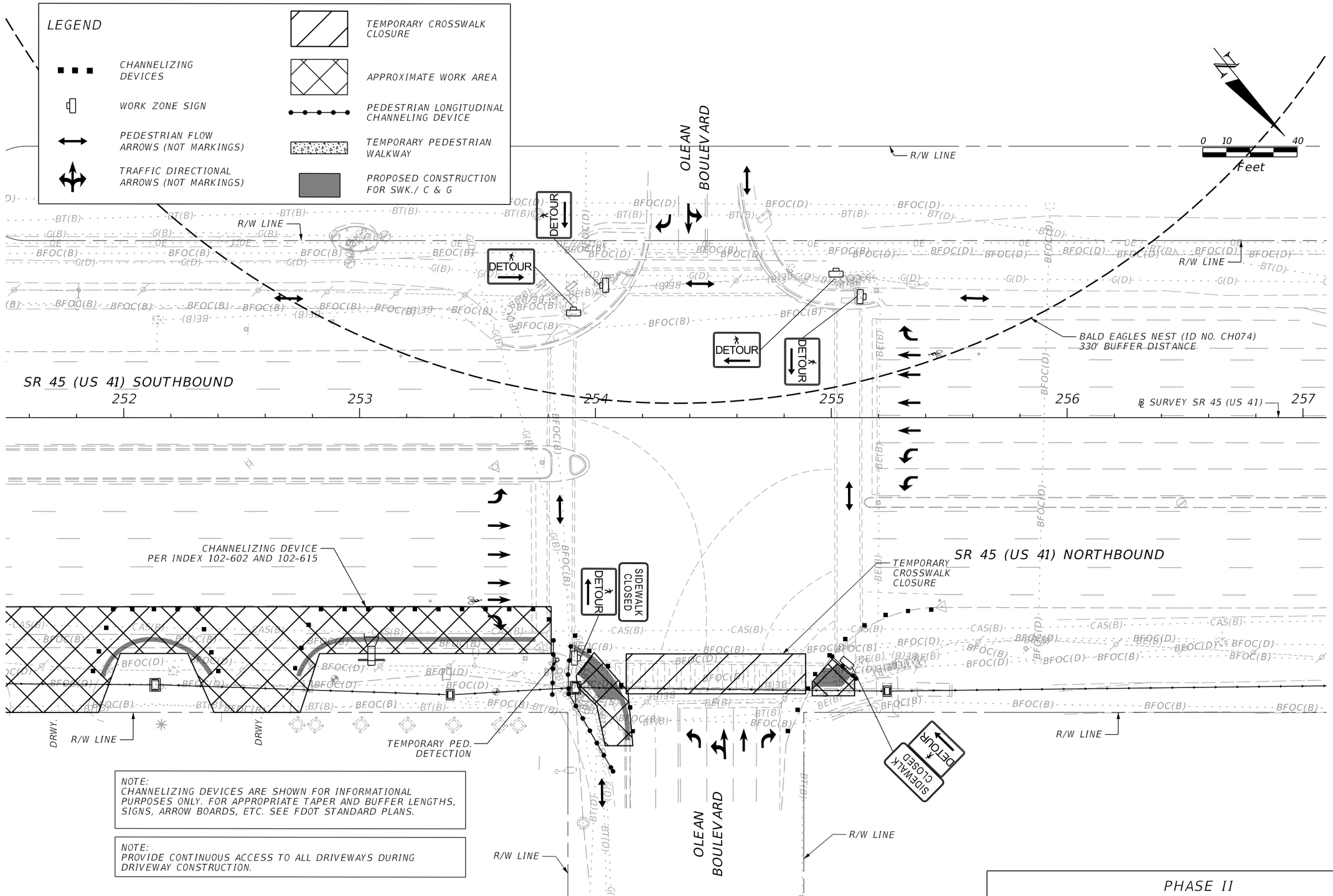

NOTE:
CHANNELIZING DEVICES ARE SHOWN FOR INFORMATIONAL PURPOSES ONLY. FOR APPROPRIATE TAPER AND BUFFER LENGTHS, SIGNS, ARROW BOARDS, ETC. SEE FDOT STANDARD PLANS.

NOTE:
PROVIDE CONTINUOUS ACCESS TO ALL DRIVEWAYS DURING DRIVEWAY CONSTRUCTION.

PHASE II

REVISIONS			
DATE	DESCRIPTION	DATE	DESCRIPTION

ENGINEER OF RECORD
MATTHEW ROBERT GIBBS, P.E.
LICENSE NUMBER: 64741
LANDIS, EVANS AND PARTNERS, INC.
300 SOUTH ORANGE AVENUE, SUITE 1125
ORLANDO, FL 32801-3372

STATE OF FLORIDA
DEPARTMENT OF TRANSPORTATION

ROAD NO.	COUNTY	FINANCIAL PROJECT ID
SR 45	CHARLOTTE	438262-1-52-01

TEMPORARY TRAFFIC CONTROL PLAN

SHEET NO.
296

THE OFFICIAL RECORD OF THIS SHEET IS THE ELECTRONIC FILE DIGITALLY SIGNED AND SEALED UNDER RULE 61G15-23.004, F.A.C.

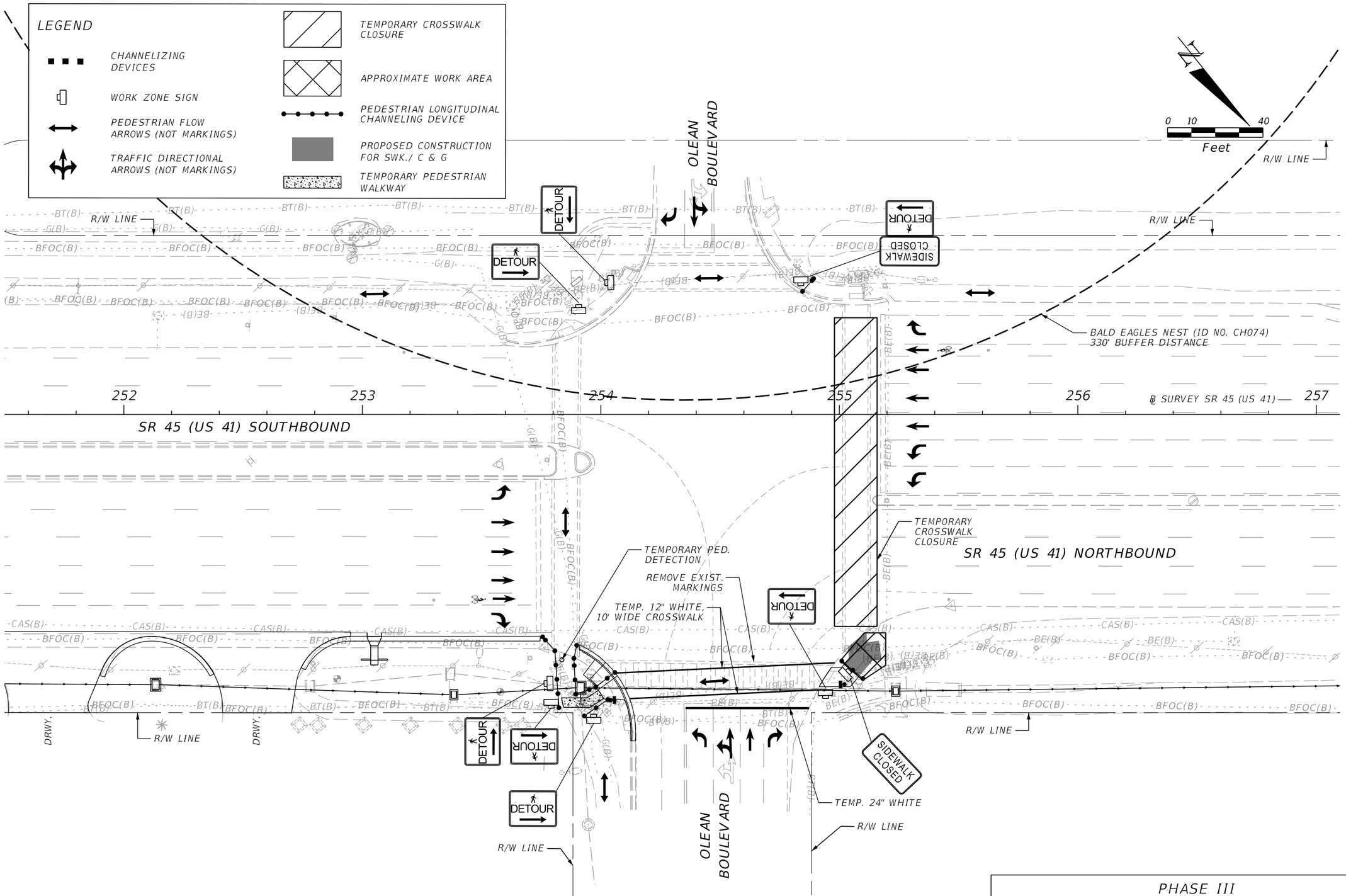

PHASE III

REVISIONS			
DATE	DESCRIPTION	DATE	DESCRIPTION

ENGINEER OF RECORD

MATTHEW ROBERT GIBBS, P.E.
LICENSE NUMBER: 64741
LANDIS, EVANS AND PARTNERS, INC.
300 SOUTH ORANGE AVENUE, SUITE 1125
ORLANDO, FL 32801-3372

STATE OF FLORIDA
DEPARTMENT OF TRANSPORTATION

ROAD NO.	COUNTY	FINANCIAL PROJECT ID
SR 45	CHARLOTTE	438262-1-52-01

TEMPORARY TRAFFIC CONTROL PLAN

SHEET NO. 297

THE OFFICIAL RECORD OF THIS SHEET IS THE ELECTRONIC FILE DIGITALLY SIGNED AND SEALED UNDER RULE 61G15-23.004, F.A.C.

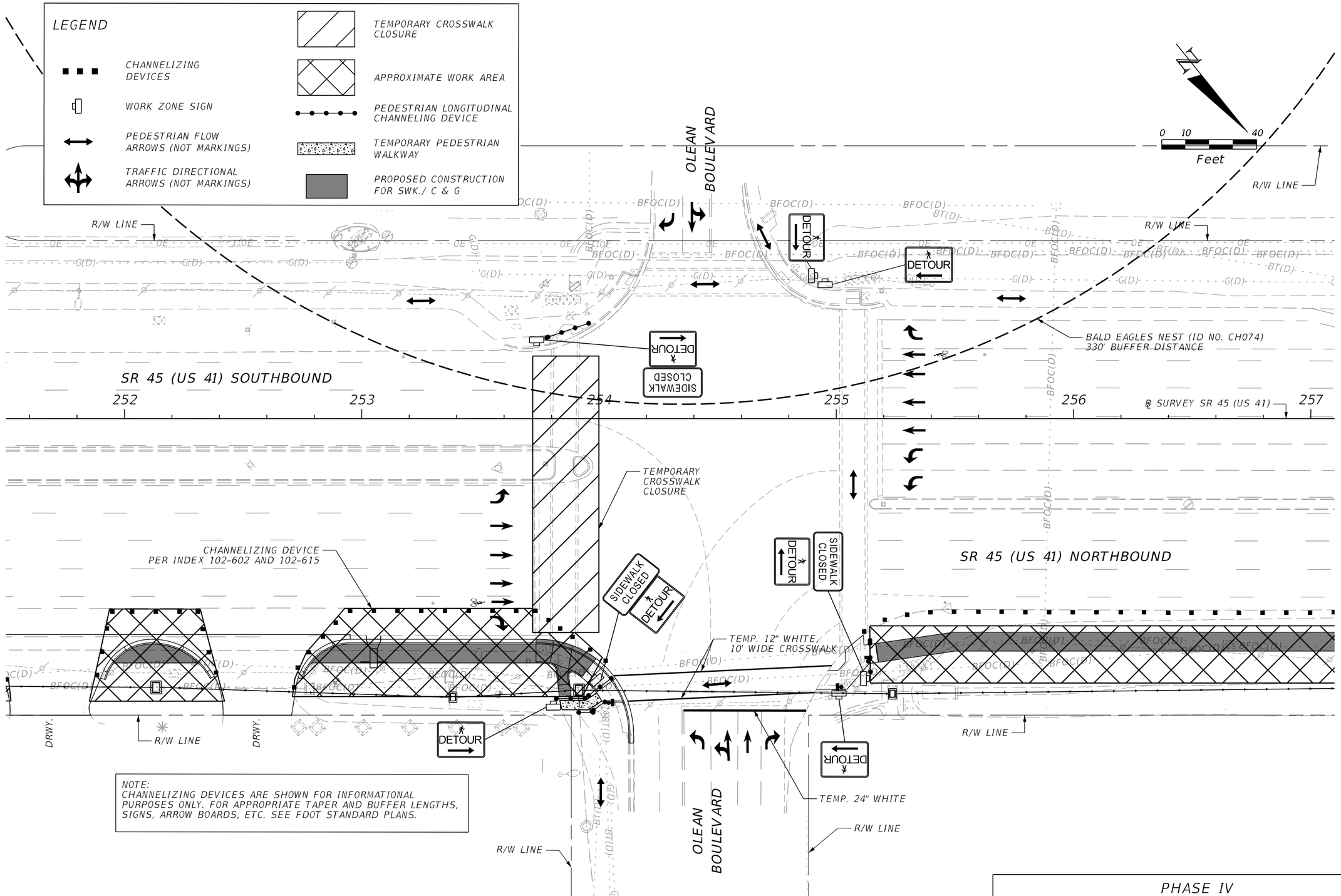

PHASE IV

REVISIONS			
DATE	DESCRIPTION	DATE	DESCRIPTION

ENGINEER OF RECORD

MATTHEW ROBERT GIBBS, P.E.
LICENSE NUMBER: 64741
LANDIS, EVANS AND PARTNERS, INC.
300 SOUTH ORANGE AVENUE, SUITE 1125
ORLANDO, FL 32801-3372

STATE OF FLORIDA
DEPARTMENT OF TRANSPORTATION

ROAD NO.	COUNTY	FINANCIAL PROJECT ID
SR 45	CHARLOTTE	438262-1-52-01

TEMPORARY TRAFFIC CONTROL PLAN

SHEET NO. 298

THE OFFICIAL RECORD OF THIS SHEET IS THE ELECTRONIC FILE DIGITALLY SIGNED AND SEALED UNDER RULE 61G15-23.004, F.A.C.

NOTE:
CHANNELIZING DEVICES ARE SHOWN FOR INFORMATIONAL PURPOSES ONLY. FOR APPROPRIATE TAPER AND BUFFER LENGTHS, SIGNS, ARROW BOARDS, ETC. SEE FDOT STANDARD PLANS.

LEGEND

- CHANNELIZING DEVICES
- WORK ZONE SIGN
- PEDESTRIAN FLOW ARROWS (NOT MARKINGS)
- TRAFFIC DIRECTIONAL ARROWS (NOT MARKINGS)
- APPROXIMATE WORK AREA
- PEDESTRIAN LONGITUDINAL CHANNELING DEVICE
- TEMPORARY PEDESTRIAN WALKWAY
- PROPOSED CONSTRUCTION FOR SWK./ C & G

0 10 40
Feet

R/W LINE

ELKCAM BOULEVARD

SR 45 (US 41) SOUTHBOUND

SR 45 (US 41) NORTHBOUND

℄ SURVEY SR 45 (US 41)

263 264 265 266 267 268

CHANNELIZING DEVICE PER INDEX 102-602 AND 102-615

UTILIZE INDEX 102-615 FOR ASPHALT REMOVAL

SIDEWALK CLOSED

TAMIAMI TRAIL

PHASE II

REVISIONS			
DATE	DESCRIPTION	DATE	DESCRIPTION

ENGINEER OF RECORD
MATTHEW ROBERT GIBBS, P.E.
LICENSE NUMBER: 64741
LANDIS, EVANS AND PARTNERS, INC.
300 SOUTH ORANGE AVENUE, SUITE 1125
ORLANDO, FL 32801-3372

STATE OF FLORIDA
DEPARTMENT OF TRANSPORTATION

ROAD NO.	COUNTY	FINANCIAL PROJECT ID
SR 45	CHARLOTTE	438262-1-52-01

TEMPORARY TRAFFIC CONTROL PLAN

SHEET NO. 299

THE OFFICIAL RECORD OF THIS SHEET IS THE ELECTRONIC FILE DIGITALLY SIGNED AND SEALED UNDER RULE 61G15-23.004, F.A.C.

NOTE:
CHANNELIZING DEVICES ARE SHOWN FOR INFORMATIONAL PURPOSES ONLY. FOR APPROPRIATE TAPER AND BUFFER LENGTHS, SIGNS, ARROW BOARDS, ETC. SEE FDOT STANDARD PLANS.

LEGEND

- CHANNELIZING DEVICES
- WORK ZONE SIGN
- PEDESTRIAN FLOW ARROWS (NOT MARKINGS)
- TRAFFIC DIRECTIONAL ARROWS (NOT MARKINGS)
- APPROXIMATE WORK AREA
- PEDESTRIAN LONGITUDINAL CHANNELING DEVICE
- TEMPORARY PEDESTRIAN WALKWAY
- PROPOSED CONSTRUCTION FOR SWK./ C & G

0 10 40
Feet

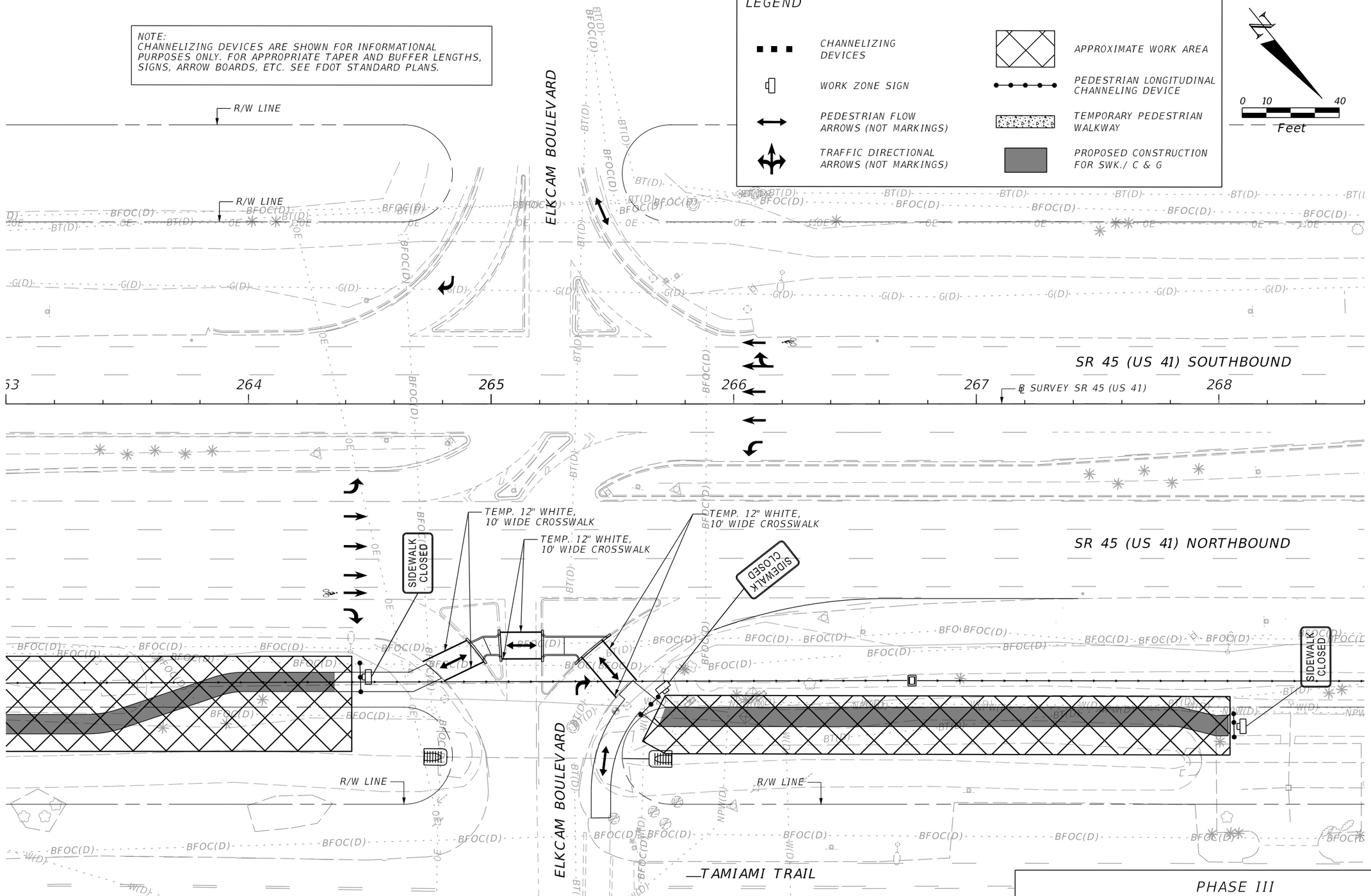

PHASE III

REVISIONS			
DATE	DESCRIPTION	DATE	DESCRIPTION

ENGINEER OF RECORD
MATTHEW ROBERT GIBBS, P.E.
LICENSE NUMBER: 64741
LANDIS, EVANS AND PARTNERS, INC.
300 SOUTH ORANGE AVENUE, SUITE 1125
ORLANDO, FL 32801-3372

STATE OF FLORIDA
DEPARTMENT OF TRANSPORTATION

ROAD NO.	COUNTY	FINANCIAL PROJECT ID
SR 45	CHARLOTTE	438262-1-52-01

TEMPORARY TRAFFIC CONTROL PLAN

SHEET NO.
300

THE OFFICIAL RECORD OF THIS SHEET IS THE ELECTRONIC FILE DIGITALLY SIGNED AND SEALED UNDER RULE 61G15-23.004, F.A.C.

Z:\Shared\Worksets\FDOT\43826215201\Roadway\TCDSRD01.dgn : TCP_ELKCAM_S2 [SHEET]
KimberlyGlass 9/25/2026 7:23:15 AM

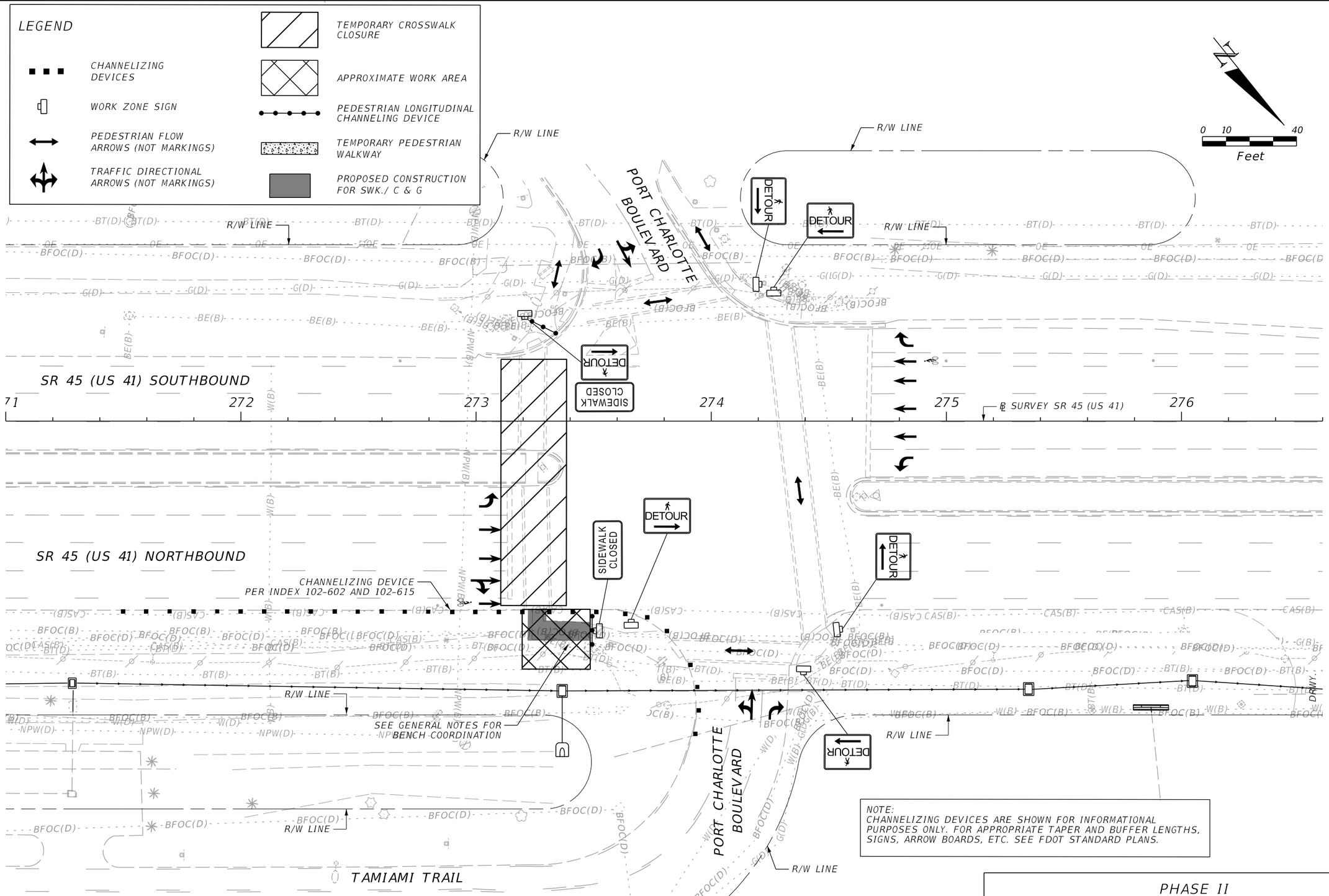

PHASE II

REVISIONS			
DATE	DESCRIPTION	DATE	DESCRIPTION

ENGINEER OF RECORD

MATTHEW ROBERT GIBBS, P.E.
LICENSE NUMBER: 64741
LANDIS, EVANS AND PARTNERS, INC.
300 SOUTH ORANGE AVENUE, SUITE 1125
ORLANDO, FL 32801-3372

STATE OF FLORIDA
DEPARTMENT OF TRANSPORTATION

ROAD NO.	COUNTY	FINANCIAL PROJECT ID
SR 45	CHARLOTTE	438262-1-52-01

TEMPORARY TRAFFIC CONTROL PLAN

SHEET NO. 301

THE OFFICIAL RECORD OF THIS SHEET IS THE ELECTRONIC FILE DIGITALLY SIGNED AND SEALED UNDER RULE 61G15-23.004, F.A.C.

Z:\Shared\Worksets\FDOT\43826215201\Roadway\TCDSRD01.dgn : TCP_PORTCHARLOTTE_S1 [SHEET]
KimberlyGlass 9/25/2026 7:23:16 AM

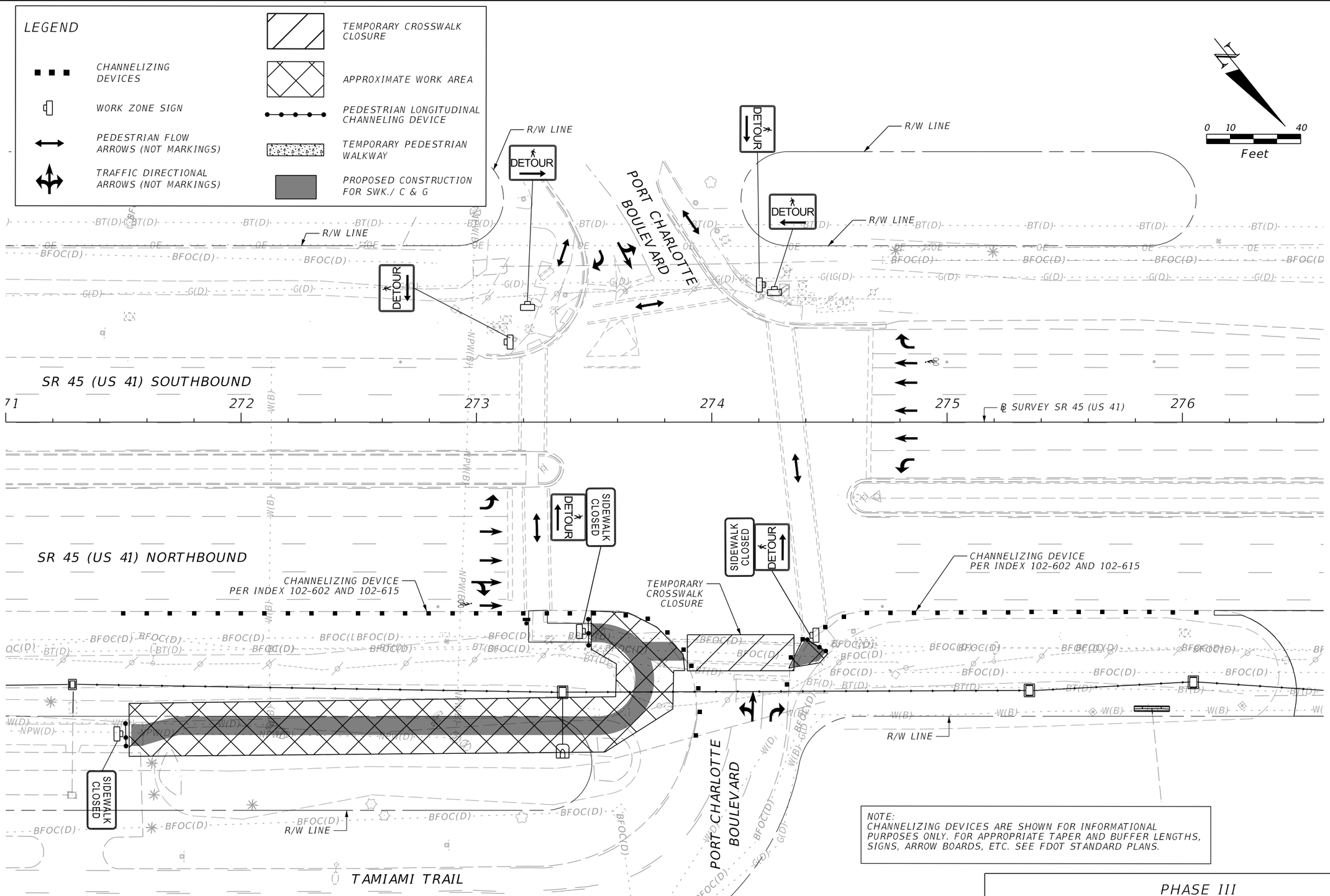

PHASE III

REVISIONS			
DATE	DESCRIPTION	DATE	DESCRIPTION

ENGINEER OF RECORD

MATTHEW ROBERT GIBBS, P.E.
LICENSE NUMBER: 64741
LANDIS, EVANS AND PARTNERS, INC.
300 SOUTH ORANGE AVENUE, SUITE 1125
ORLANDO, FL 32801-3372

STATE OF FLORIDA
DEPARTMENT OF TRANSPORTATION

ROAD NO.	COUNTY	FINANCIAL PROJECT ID
SR 45	CHARLOTTE	438262-1-52-01

TEMPORARY TRAFFIC CONTROL PLAN

SHEET NO. 302

THE OFFICIAL RECORD OF THIS SHEET IS THE ELECTRONIC FILE DIGITALLY SIGNED AND SEALED UNDER RULE 61G15-23.004, F.A.C.

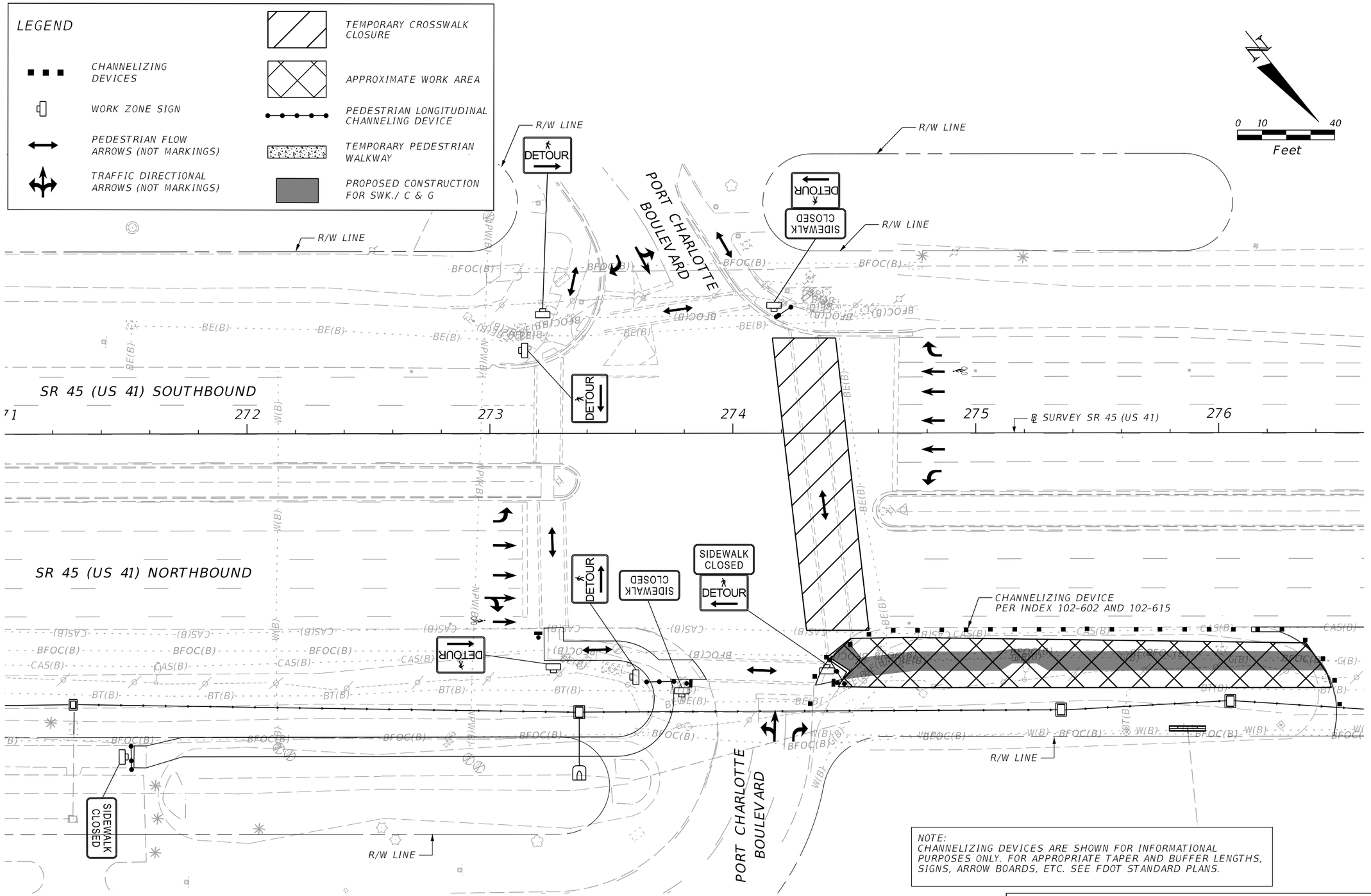

PHASE IV

REVISIONS			
DATE	DESCRIPTION	DATE	DESCRIPTION

ENGINEER OF RECORD

MATTHEW ROBERT GIBBS, P.E.
LICENSE NUMBER: 64741
LANDIS, EVANS AND PARTNERS, INC.
300 SOUTH ORANGE AVENUE, SUITE 1125
ORLANDO, FL 32801-3372

STATE OF FLORIDA
DEPARTMENT OF TRANSPORTATION

ROAD NO.	COUNTY	FINANCIAL PROJECT ID
SR 45	CHARLOTTE	438262-1-52-01

TEMPORARY TRAFFIC CONTROL PLAN

SHEET NO. 303

THE OFFICIAL RECORD OF THIS SHEET IS THE ELECTRONIC FILE DIGITALLY SIGNED AND SEALED UNDER RULE 61G15-23.004, F.A.C.

Z:\Shared\Worksets\FDOT\43826215201\Roadway\TCDSRD01.dgn : TCP_PORTCHARLOTTE_S3 [SHEET]
JamesGodwin 9/25/2026 3:13:46 PM

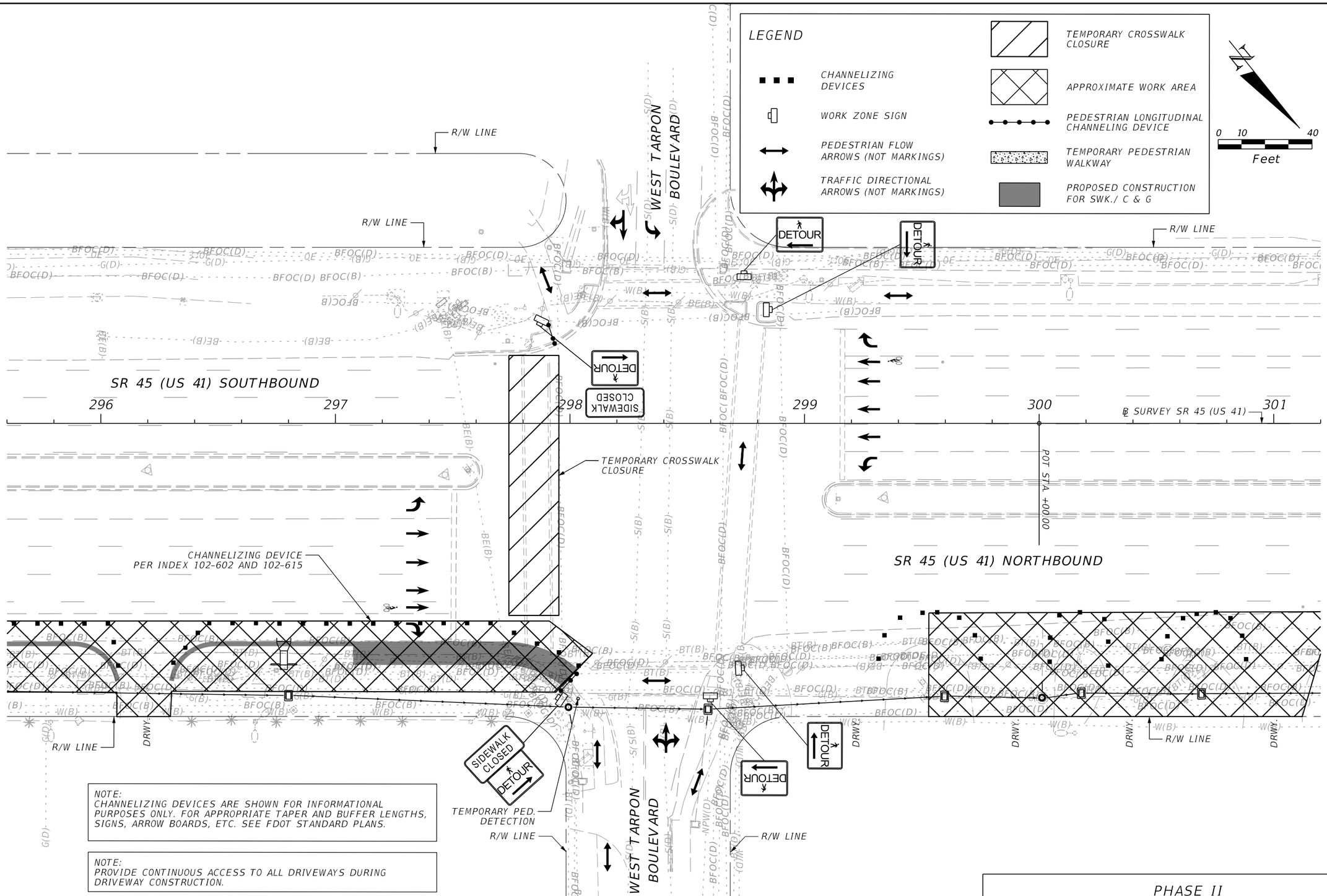

NOTE:
CHANNELIZING DEVICES ARE SHOWN FOR INFORMATIONAL PURPOSES ONLY. FOR APPROPRIATE TAPER AND BUFFER LENGTHS, SIGNS, ARROW BOARDS, ETC. SEE FDOT STANDARD PLANS.

NOTE:
PROVIDE CONTINUOUS ACCESS TO ALL DRIVEWAYS DURING DRIVEWAY CONSTRUCTION.

PHASE II

REVISIONS			
DATE	DESCRIPTION	DATE	DESCRIPTION

ENGINEER OF RECORD
MATTHEW ROBERT GIBBS, P.E.
LICENSE NUMBER: 64741
LANDIS, EVANS AND PARTNERS, INC.
300 SOUTH ORANGE AVENUE, SUITE 1125
ORLANDO, FL 32801-3372

STATE OF FLORIDA
DEPARTMENT OF TRANSPORTATION

ROAD NO.	COUNTY	FINANCIAL PROJECT ID
SR 45	CHARLOTTE	438262-1-52-01

TEMPORARY TRAFFIC CONTROL PLAN

SHEET NO. 304

THE OFFICIAL RECORD OF THIS SHEET IS THE ELECTRONIC FILE DIGITALLY SIGNED AND SEALED UNDER RULE 61G15-23.004, F.A.C.

Z:\Shared\Worksets\FDOT\43826215201\Roadway\TCDSRD01.dgn : TCP_TARPON_S1 [SHEET]
KimberlyGlass 9/25/2026 7:23:19 AM

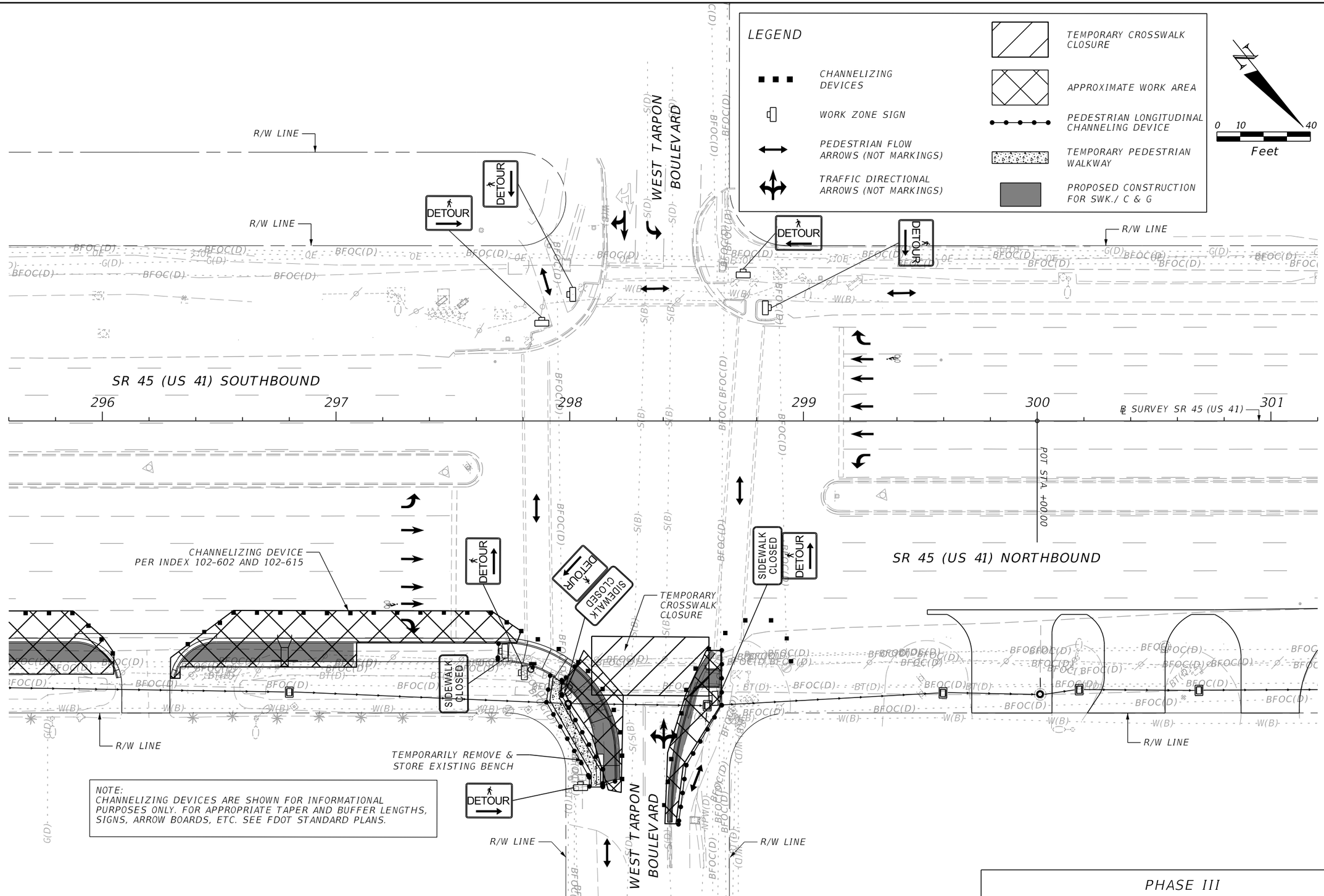

PHASE III

REVISIONS			
DATE	DESCRIPTION	DATE	DESCRIPTION

ENGINEER OF RECORD
MATTHEW ROBERT GIBBS, P.E.
LICENSE NUMBER: 64741
LANDIS, EVANS AND PARTNERS, INC.
300 SOUTH ORANGE AVENUE, SUITE 1125
ORLANDO, FL 32801-3372

STATE OF FLORIDA
DEPARTMENT OF TRANSPORTATION

ROAD NO.	COUNTY	FINANCIAL PROJECT ID
SR 45	CHARLOTTE	438262-1-52-01

TEMPORARY TRAFFIC CONTROL PLAN

SHEET NO. 305

THE OFFICIAL RECORD OF THIS SHEET IS THE ELECTRONIC FILE DIGITALLY SIGNED AND SEALED UNDER RULE 61G15-23.004, F.A.C.

Z:\Shared\Worksets\FDOT\43826215201\Roadway\TCDSRD01.dgn : TCP_TARPON_S2 [SHEET]
KimberlyGlass 9/25/2026 7:23:20 AM

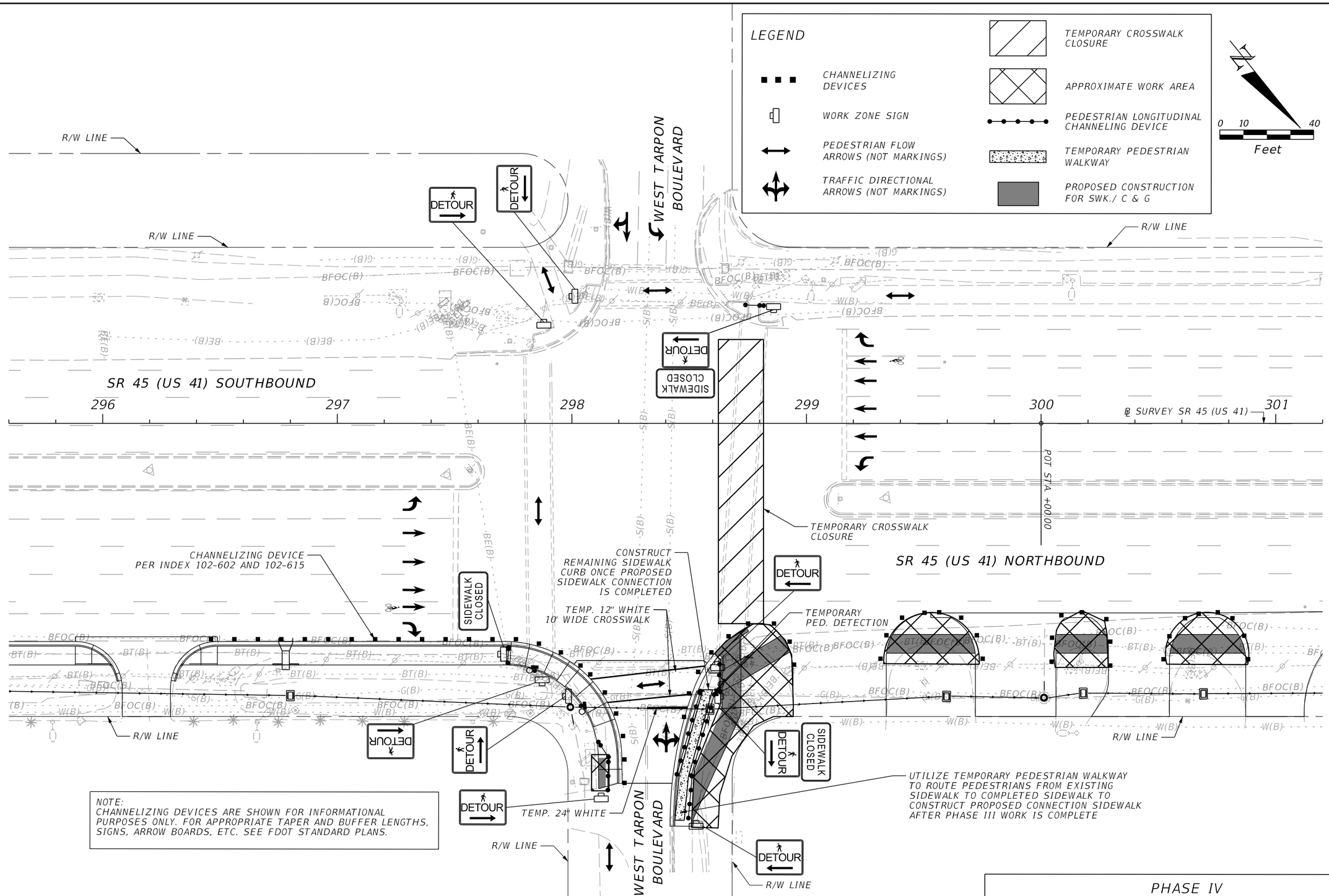

PHASE IV

REVISIONS			
DATE	DESCRIPTION	DATE	DESCRIPTION

ENGINEER OF RECORD

MATTHEW ROBERT GIBBS, P.E.
LICENSE NUMBER: 64741
LANDIS, EVANS AND PARTNERS, INC.
300 SOUTH ORANGE AVENUE, SUITE 1125
ORLANDO, FL 32801-3372

STATE OF FLORIDA
DEPARTMENT OF TRANSPORTATION

ROAD NO.	COUNTY	FINANCIAL PROJECT ID
SR 45	CHARLOTTE	438262-1-52-01

TEMPORARY TRAFFIC CONTROL PLAN

SHEET NO. 306

THE OFFICIAL RECORD OF THIS SHEET IS THE ELECTRONIC FILE DIGITALLY SIGNED AND SEALED UNDER RULE 61G15-23.004, F.A.C.

Z:\Shared\Worksets\FDOT\43826215201\Roadway\TCDSRD01.dgn : BL_US48 - S3 [SHEET]
KimberlyGlass 9/25/2026 7:23:21 AM

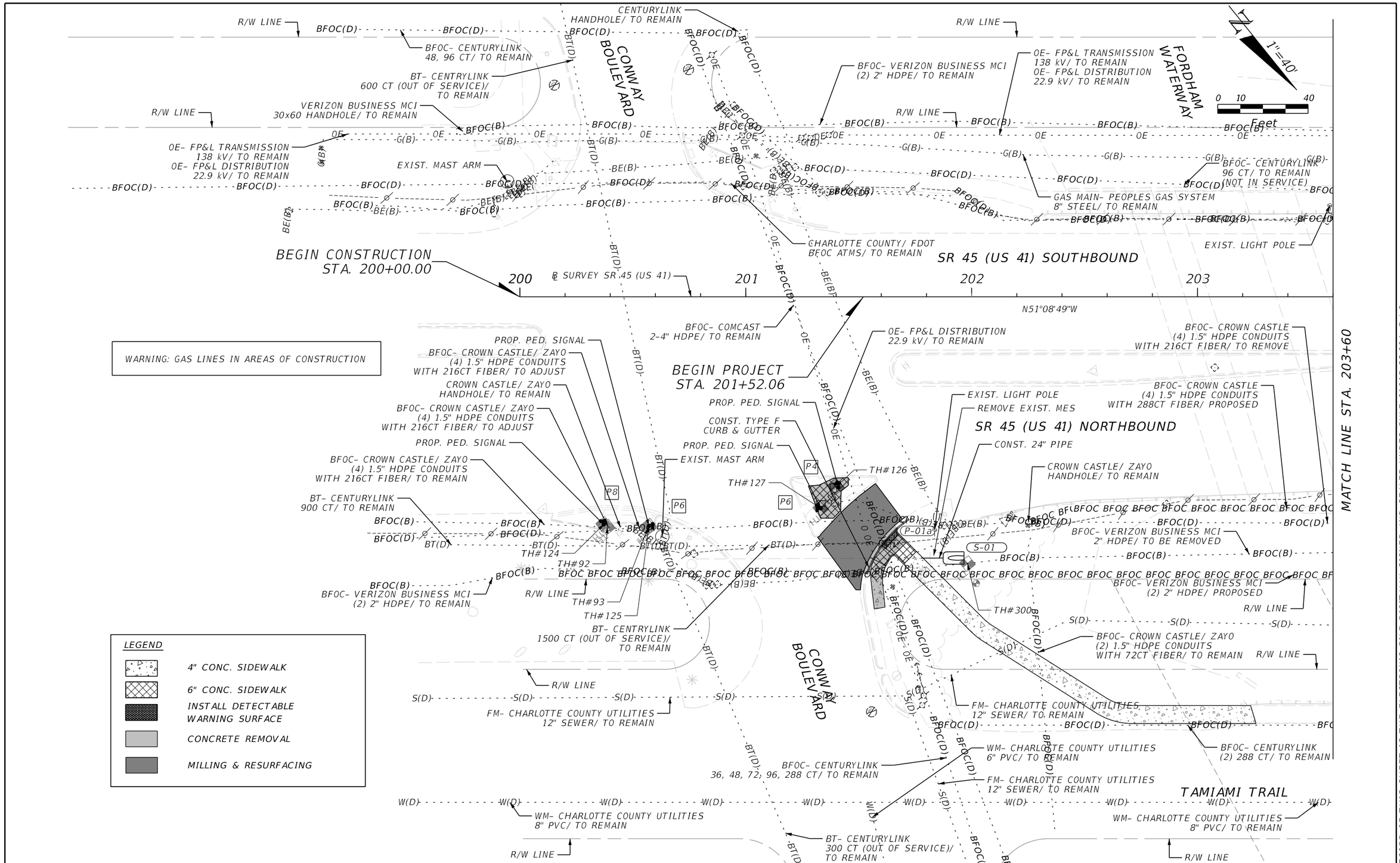

REVISIONS			
DATE	DESCRIPTION	DATE	DESCRIPTION

ENGINEER OF RECORD

MATTHEW ROBERT GIBBS, P.E.
LICENSE NUMBER: 64741
LANDIS, EVANS AND PARTNERS, INC.
300 SOUTH ORANGE AVENUE, SUITE 1125
ORLANDO, FL 32801-3372

STATE OF FLORIDA
DEPARTMENT OF TRANSPORTATION

ROAD NO.	COUNTY	FINANCIAL PROJECT ID
SR 45	CHARLOTTE	438262-1-52-01

UTILITY ADJUSTMENTS

SHEET NO. 307

THE OFFICIAL RECORD OF THIS SHEET IS THE ELECTRONIC FILE DIGITALLY SIGNED AND SEALED UNDER RULE 61G15-23.004, F.A.C.

Z:\Shared\Worksets\FDOT\43826215201\Roadway\UTADRD01.dgn : PLANS-22 [SHEET]
KimberlyGlass 9/25/2026 7:23:27 AM

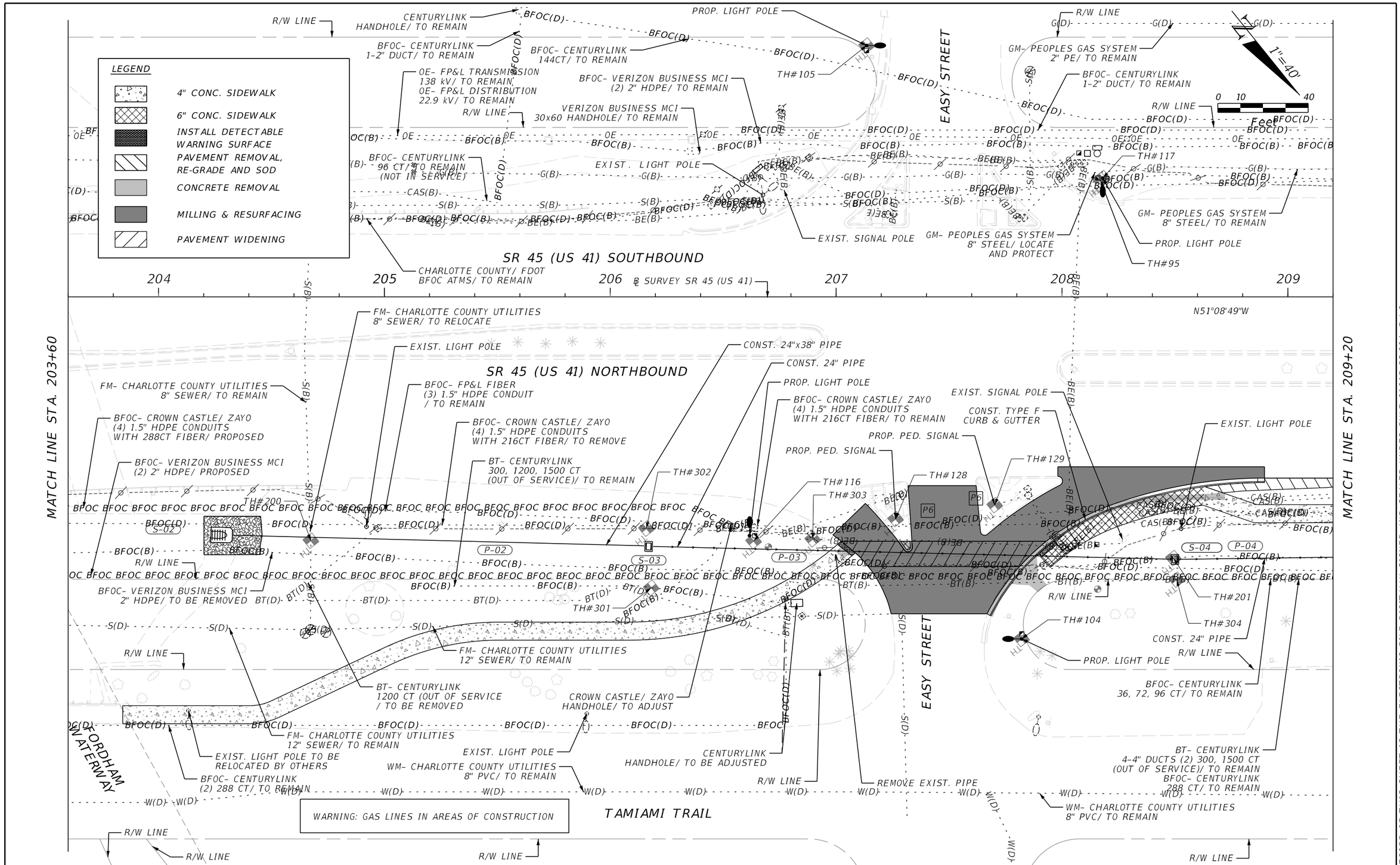

REVISIONS			
DATE	DESCRIPTION	DATE	DESCRIPTION

ENGINEER OF RECORD

MATTHEW ROBERT GIBBS, P.E.
LICENSE NUMBER: 64741
LANDIS, EVANS AND PARTNERS, INC.
300 SOUTH ORANGE AVENUE, SUITE 1125
ORLANDO, FL 32801-3372

STATE OF FLORIDA
DEPARTMENT OF TRANSPORTATION

ROAD NO.	COUNTY	FINANCIAL PROJECT ID
SR 45	CHARLOTTE	438262-1-52-01

UTILITY ADJUSTMENTS

SHEET NO. 308

THE OFFICIAL RECORD OF THIS SHEET IS THE ELECTRONIC FILE DIGITALLY SIGNED AND SEALED UNDER RULE 61G15-23.004, F.A.C.

Z:\Shared\Worksets\FDOT\43826215201\Roadway\UTADRD01.dgn : PLANS-23 [SHEET]
KimberlyGlass 9/25/2026 7:23:29 AM

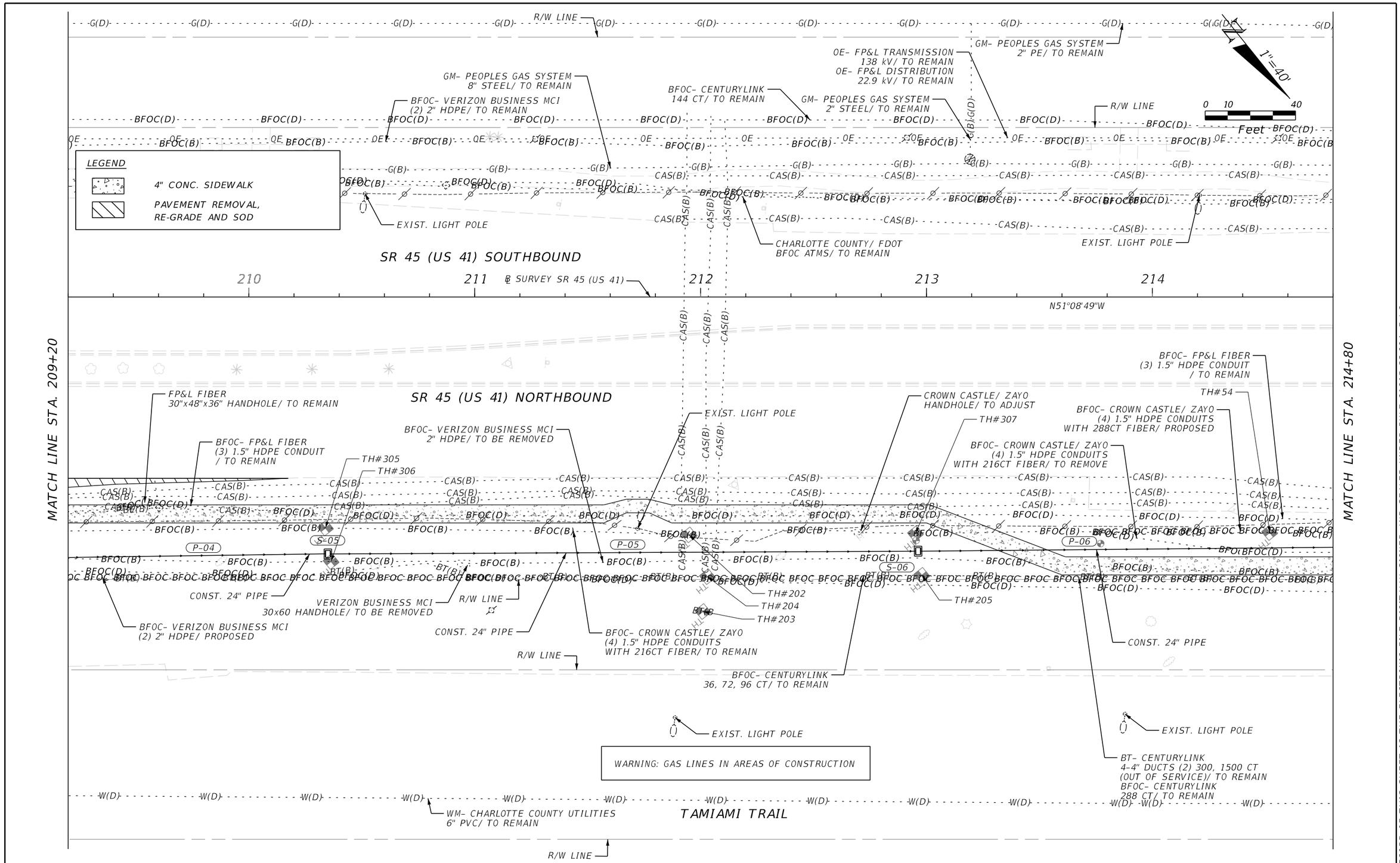

REVISIONS			
DATE	DESCRIPTION	DATE	DESCRIPTION

ENGINEER OF RECORD

MATTHEW ROBERT GIBBS, P.E.
LICENSE NUMBER: 64741
LANDIS, EVANS AND PARTNERS, INC.
300 SOUTH ORANGE AVENUE, SUITE 1125
ORLANDO, FL 32801-3372

STATE OF FLORIDA
DEPARTMENT OF TRANSPORTATION

ROAD NO.	COUNTY	FINANCIAL PROJECT ID
SR 45	CHARLOTTE	438262-1-52-01

UTILITY ADJUSTMENTS

SHEET NO.
309

THE OFFICIAL RECORD OF THIS SHEET IS THE ELECTRONIC FILE DIGITALLY SIGNED AND SEALED UNDER RULE 61G15-23.004, F.A.C.

Z:\Shared\Worksets\FDOT\43826215201\Roadway\UTADRD01.dgn : PLANS-24 [SHEET]
KimberlyGlass 9/25/2026 7:23:31 AM

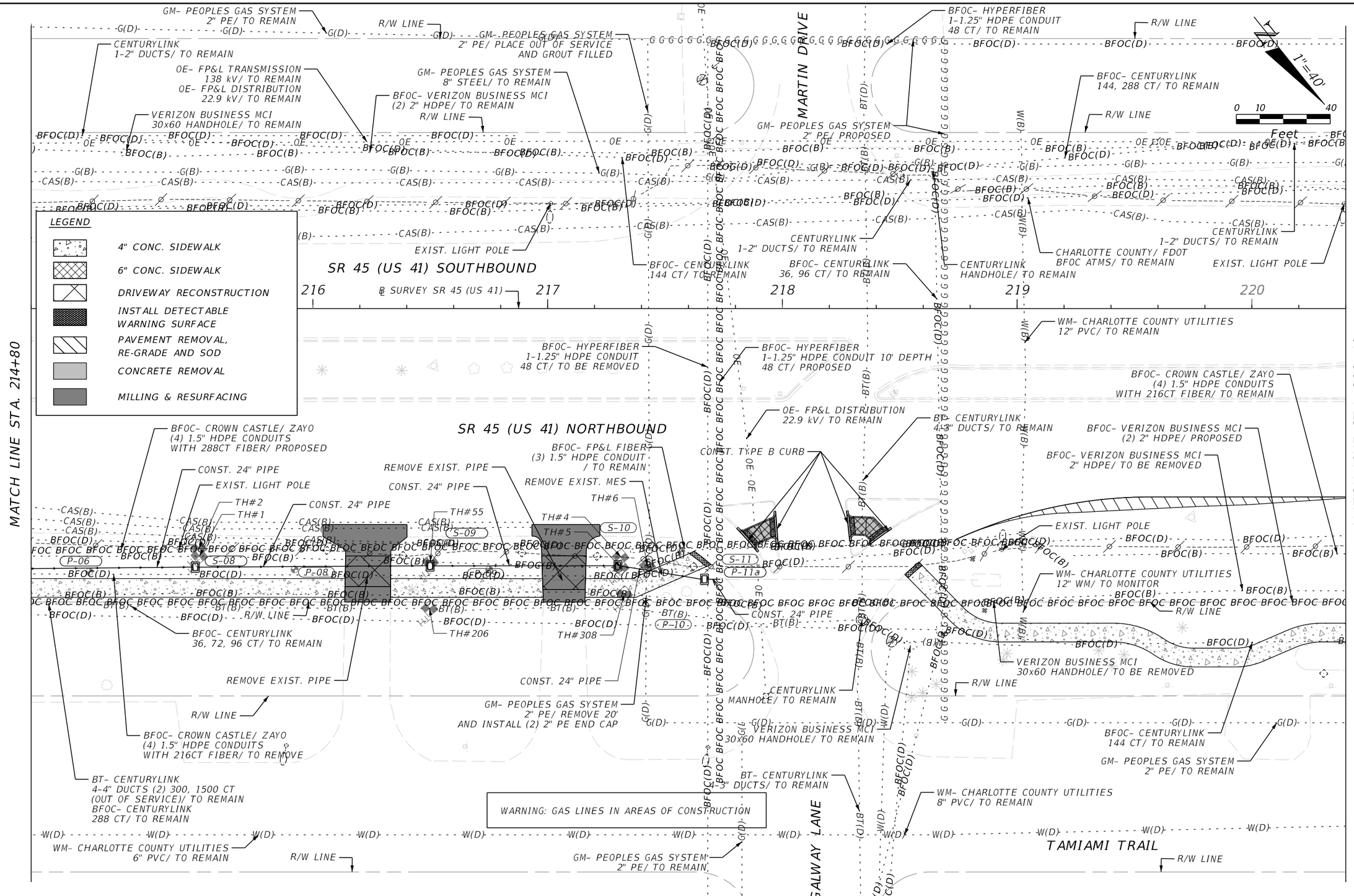

REVISIONS			
DATE	DESCRIPTION	DATE	DESCRIPTION

ENGINEER OF RECORD

MATTHEW ROBERT GIBBS, P.E.
LICENSE NUMBER: 64741
LANDIS, EVANS AND PARTNERS, INC.
300 SOUTH ORANGE AVENUE, SUITE 1125
ORLANDO, FL 32801-3372

STATE OF FLORIDA
DEPARTMENT OF TRANSPORTATION

ROAD NO.	COUNTY	FINANCIAL PROJECT ID
SR 45	CHARLOTTE	438262-1-52-01

UTILITY ADJUSTMENTS

SHEET NO.
310

THE OFFICIAL RECORD OF THIS SHEET IS THE ELECTRONIC FILE DIGITALLY SIGNED AND SEALED UNDER RULE 61G15-23.004, F.A.C.

Z:\Shared\Worksets\FDOT\43826215201\Roadway\UTADRD01.dgn : PLANS-25 [SHEET]
KimberlyGlass 9/25/2026 7:23:33 AM

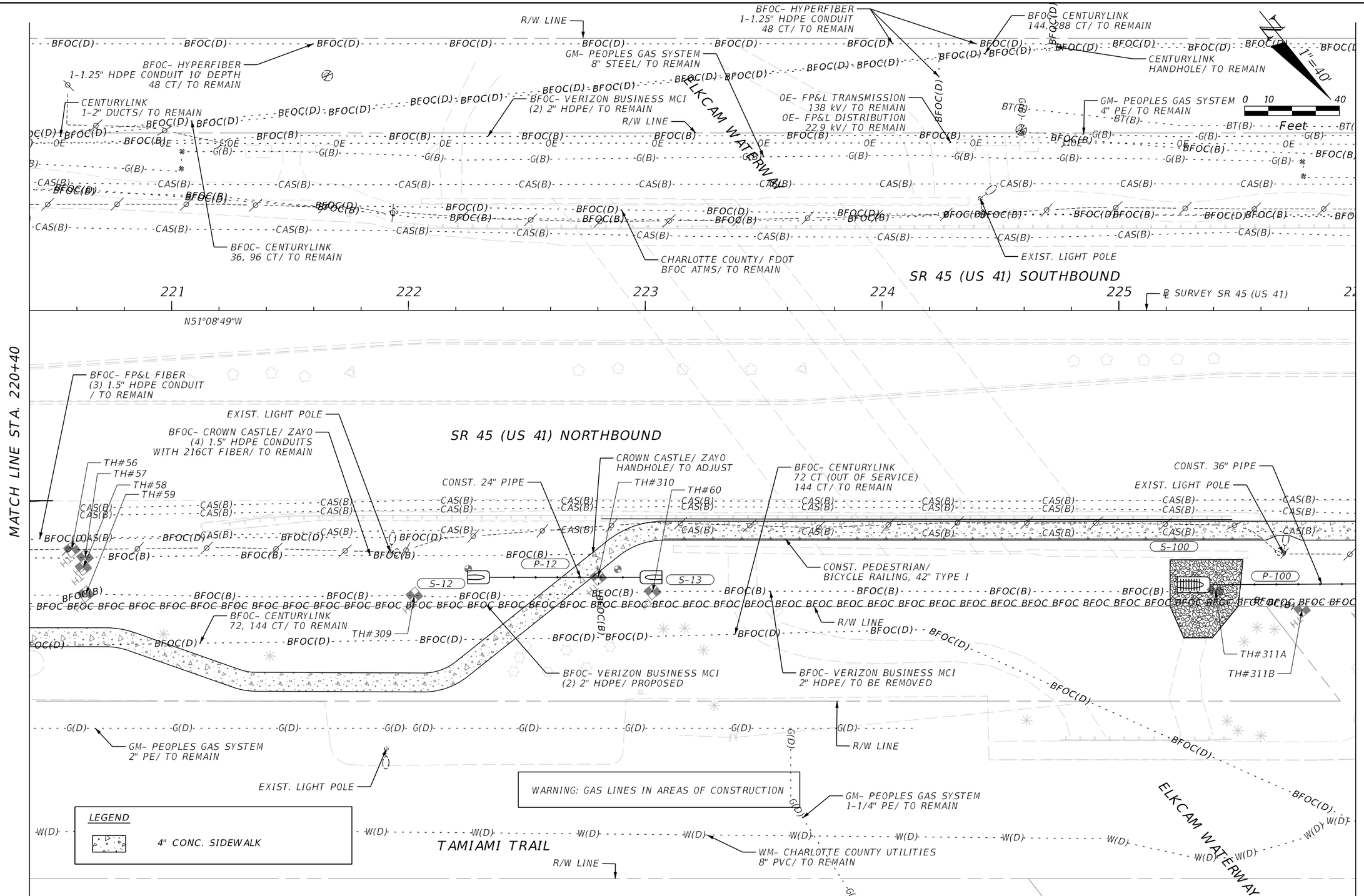

REVISIONS			
DATE	DESCRIPTION	DATE	DESCRIPTION

ENGINEER OF RECORD

MATTHEW ROBERT GIBBS, P.E.
LICENSE NUMBER: 64741
LANDIS, EVANS AND PARTNERS, INC.
300 SOUTH ORANGE AVENUE, SUITE 1125
ORLANDO, FL 32801-3372

STATE OF FLORIDA
DEPARTMENT OF TRANSPORTATION

ROAD NO.	COUNTY	FINANCIAL PROJECT ID
SR 45	CHARLOTTE	438262-1-52-01

UTILITY ADJUSTMENTS

SHEET NO.
311

THE OFFICIAL RECORD OF THIS SHEET IS THE ELECTRONIC FILE DIGITALLY SIGNED AND SEALED UNDER RULE 61G15-23.004, F.A.C.

Z:\Shared\Worksets\FDOT\43826215201\Roadway\UTADRD01.dgn : PLANS-26 [SHEET]
KimberlyGlass 9/25/2026 7:23:35 AM

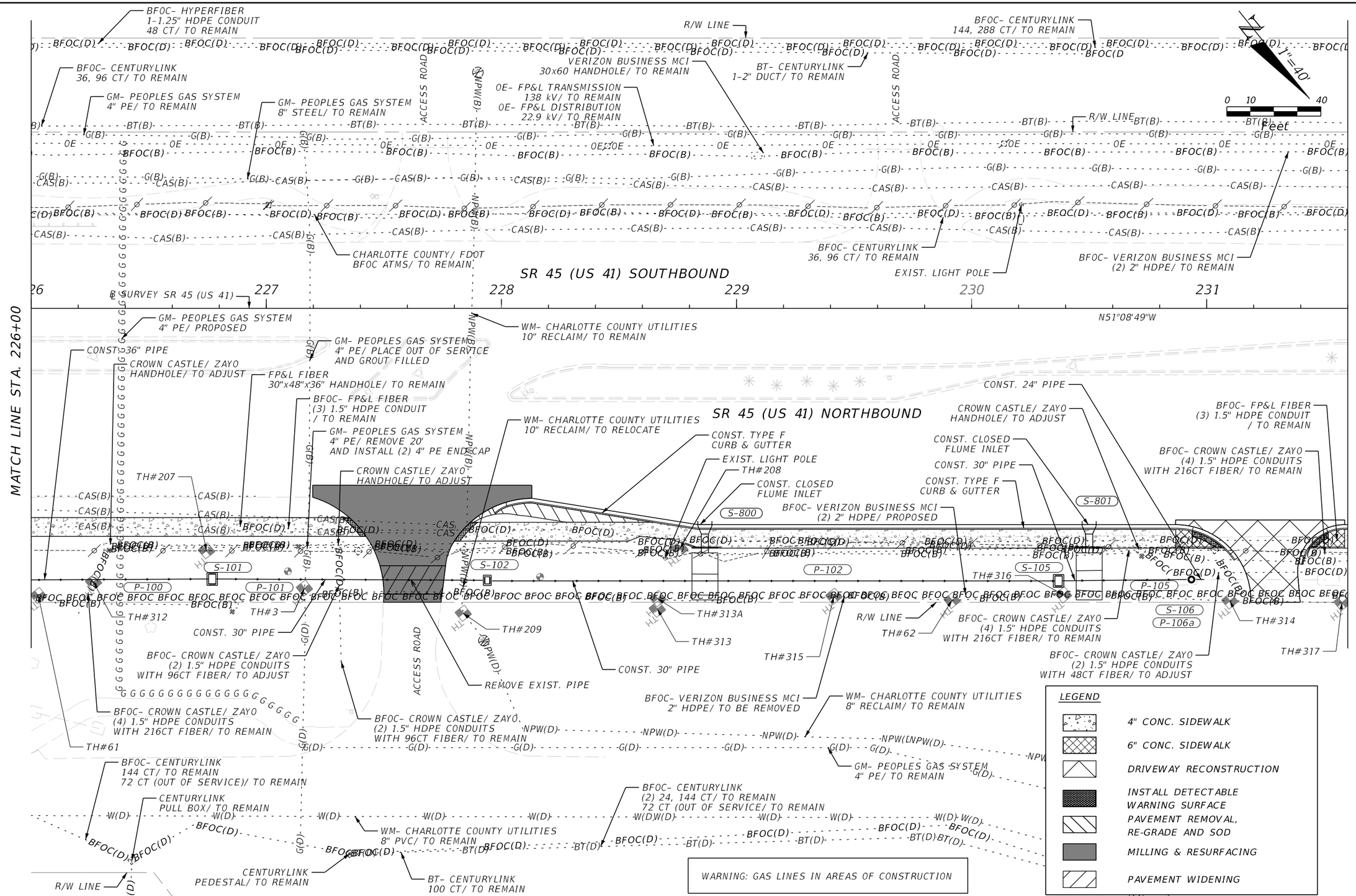

REVISIONS			
DATE	DESCRIPTION	DATE	DESCRIPTION

ENGINEER OF RECORD

MATTHEW ROBERT GIBBS, P.E.
LICENSE NUMBER: 64741
LANDIS, EVANS AND PARTNERS, INC.
300 SOUTH ORANGE AVENUE, SUITE 1125
ORLANDO, FL 32801-3372

STATE OF FLORIDA
DEPARTMENT OF TRANSPORTATION

ROAD NO.	COUNTY	FINANCIAL PROJECT ID
SR 45	CHARLOTTE	438262-1-52-01

UTILITY ADJUSTMENTS

SHEET NO. 312

THE OFFICIAL RECORD OF THIS SHEET IS THE ELECTRONIC FILE DIGITALLY SIGNED AND SEALED UNDER RULE 61G15-23.004, F.A.C.

Z:\Shared\Worksets\FDOT\43826215201\Roadway\UTADRD01.dgn : PLANS-27 [SHEET]
KimberlyGlass 9/25/2026 7:23:37 AM

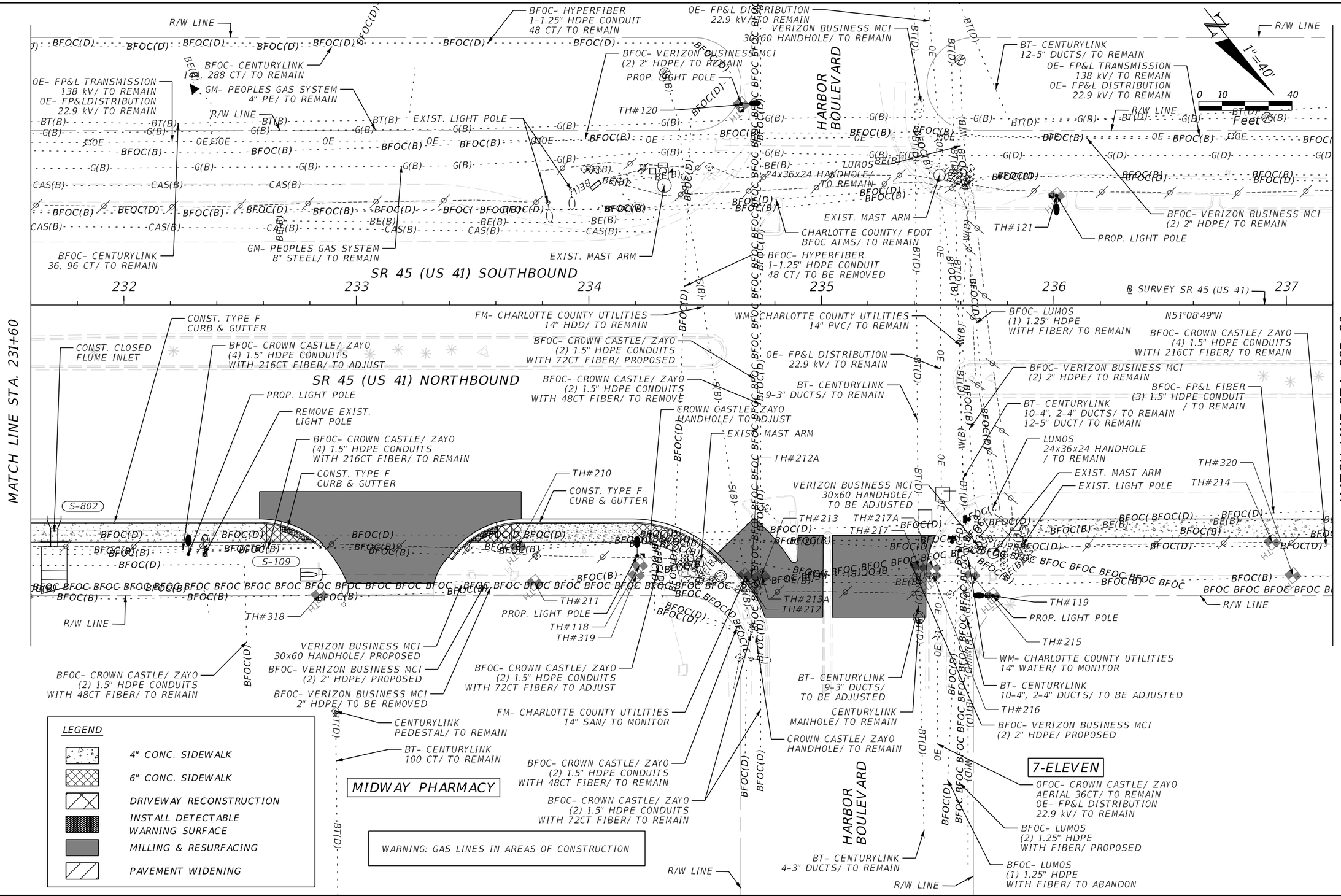

REVISIONS			
DATE	DESCRIPTION	DATE	DESCRIPTION

ENGINEER OF RECORD

MATTHEW ROBERT GIBBS, P.E.
LICENSE NUMBER: 64741
LANDIS, EVANS AND PARTNERS, INC.
300 SOUTH ORANGE AVENUE, SUITE 1125
ORLANDO, FL 32801-3372

STATE OF FLORIDA
DEPARTMENT OF TRANSPORTATION

ROAD NO.	COUNTY	FINANCIAL PROJECT ID
SR 45	CHARLOTTE	438262-1-52-01

UTILITY ADJUSTMENTS

SHEET NO. 313

THE OFFICIAL RECORD OF THIS SHEET IS THE ELECTRONIC FILE DIGITALLY SIGNED AND SEALED UNDER RULE 61G15-23.004, F.A.C.

Z:\Shared\Worksets\FDOT\43826215201\Roadway\UTADRD01.dgn : PLANS-28 [SHEET]
KimberlyGlass 9/25/2026 7:23:39 AM

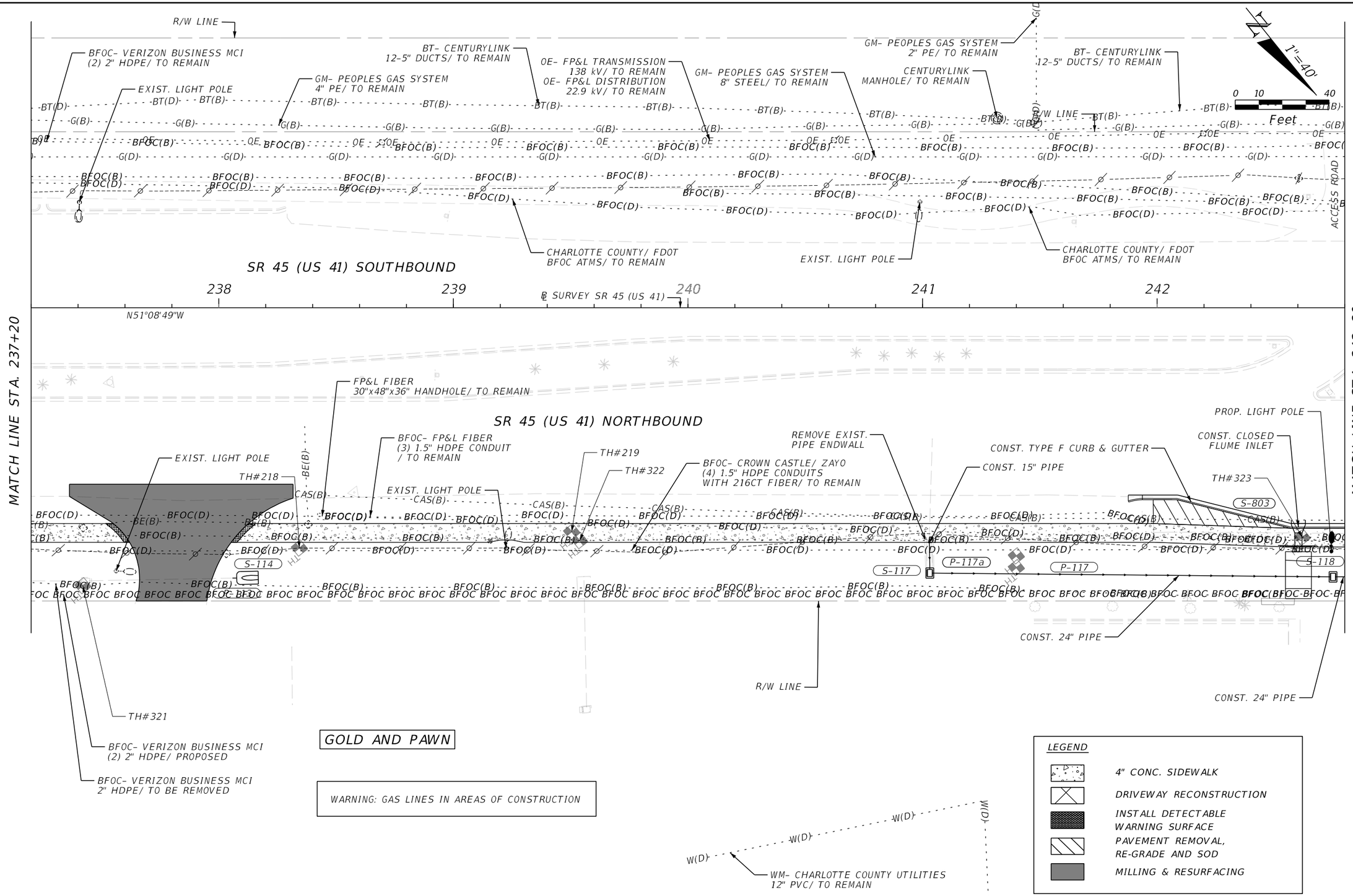

REVISIONS			
DATE	DESCRIPTION	DATE	DESCRIPTION

ENGINEER OF RECORD

MATTHEW ROBERT GIBBS, P.E.
LICENSE NUMBER: 64741
LANDIS, EVANS AND PARTNERS, INC.
300 SOUTH ORANGE AVENUE, SUITE 1125
ORLANDO, FL 32801-3372

STATE OF FLORIDA
DEPARTMENT OF TRANSPORTATION

ROAD NO.	COUNTY	FINANCIAL PROJECT ID
SR 45	CHARLOTTE	438262-1-52-01

UTILITY ADJUSTMENTS

SHEET NO.
314

THE OFFICIAL RECORD OF THIS SHEET IS THE ELECTRONIC FILE DIGITALLY SIGNED AND SEALED UNDER RULE 61G15-23.004, F.A.C.

Z:\Shared\Worksets\FDOT\43826215201\Roadway\UTADRD01.dgn : PLANS-29 [SHEET]
KimberlyGlass 9/25/2026 7:23:41 AM

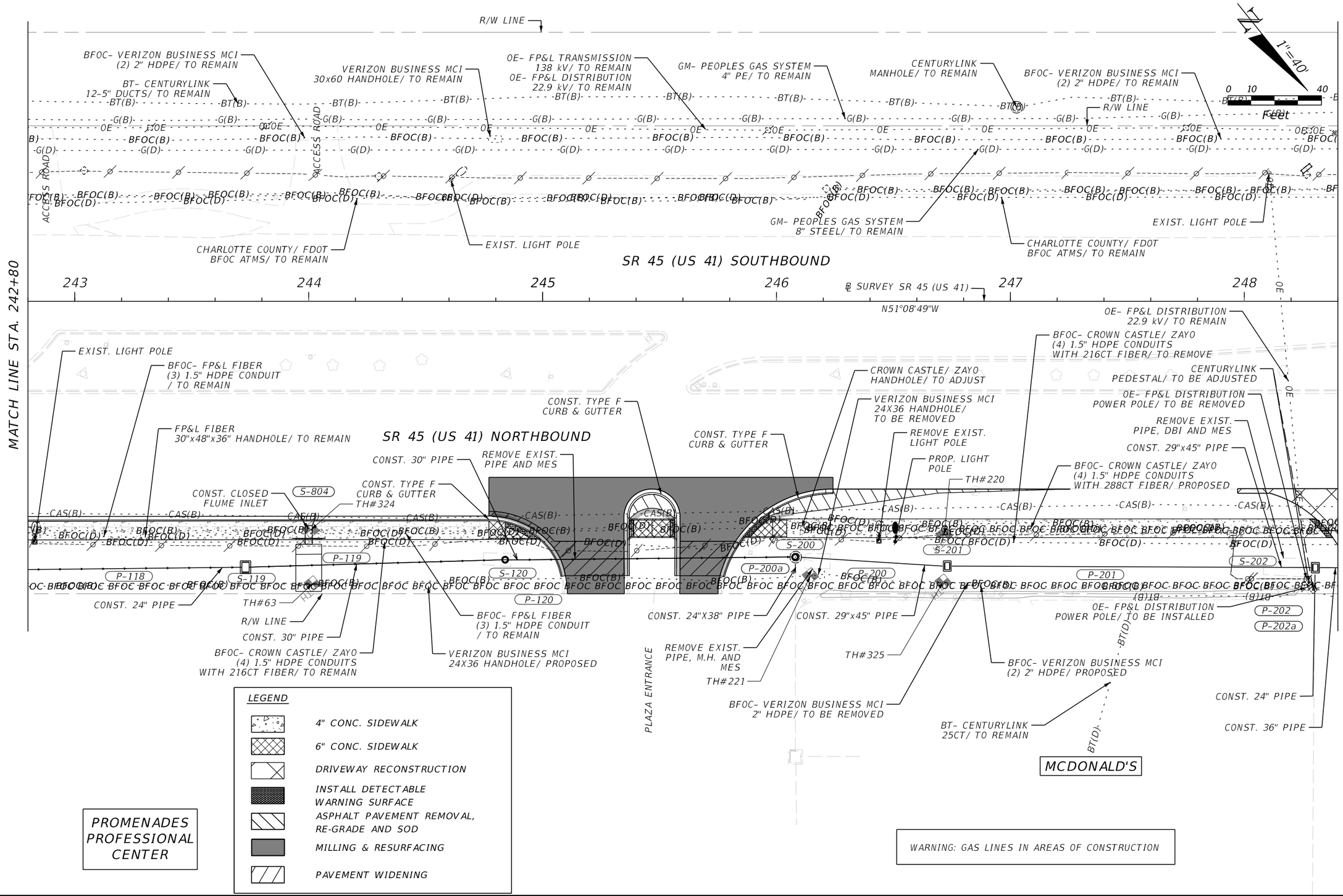

REVISIONS			
DATE	DESCRIPTION	DATE	DESCRIPTION

ENGINEER OF RECORD

MATTHEW ROBERT GIBBS, P.E.
LICENSE NUMBER: 64741
LANDIS, EVANS AND PARTNERS, INC.
300 SOUTH ORANGE AVENUE, SUITE 1125
ORLANDO, FL 32801-3372

STATE OF FLORIDA
DEPARTMENT OF TRANSPORTATION

ROAD NO.	COUNTY	FINANCIAL PROJECT ID
SR 45	CHARLOTTE	438262-1-52-01

UTILITY ADJUSTMENTS

SHEET NO.
315

THE OFFICIAL RECORD OF THIS SHEET IS THE ELECTRONIC FILE DIGITALLY SIGNED AND SEALED UNDER RULE 61G15-23.004, F.A.C.

Z:\Shared\Worksets\FDOT\43826215201\Roadway\UTADRD01.dgn : PLANS-30 [SHEET]
KimberlyGlass 9/25/2026 7:23:43 AM

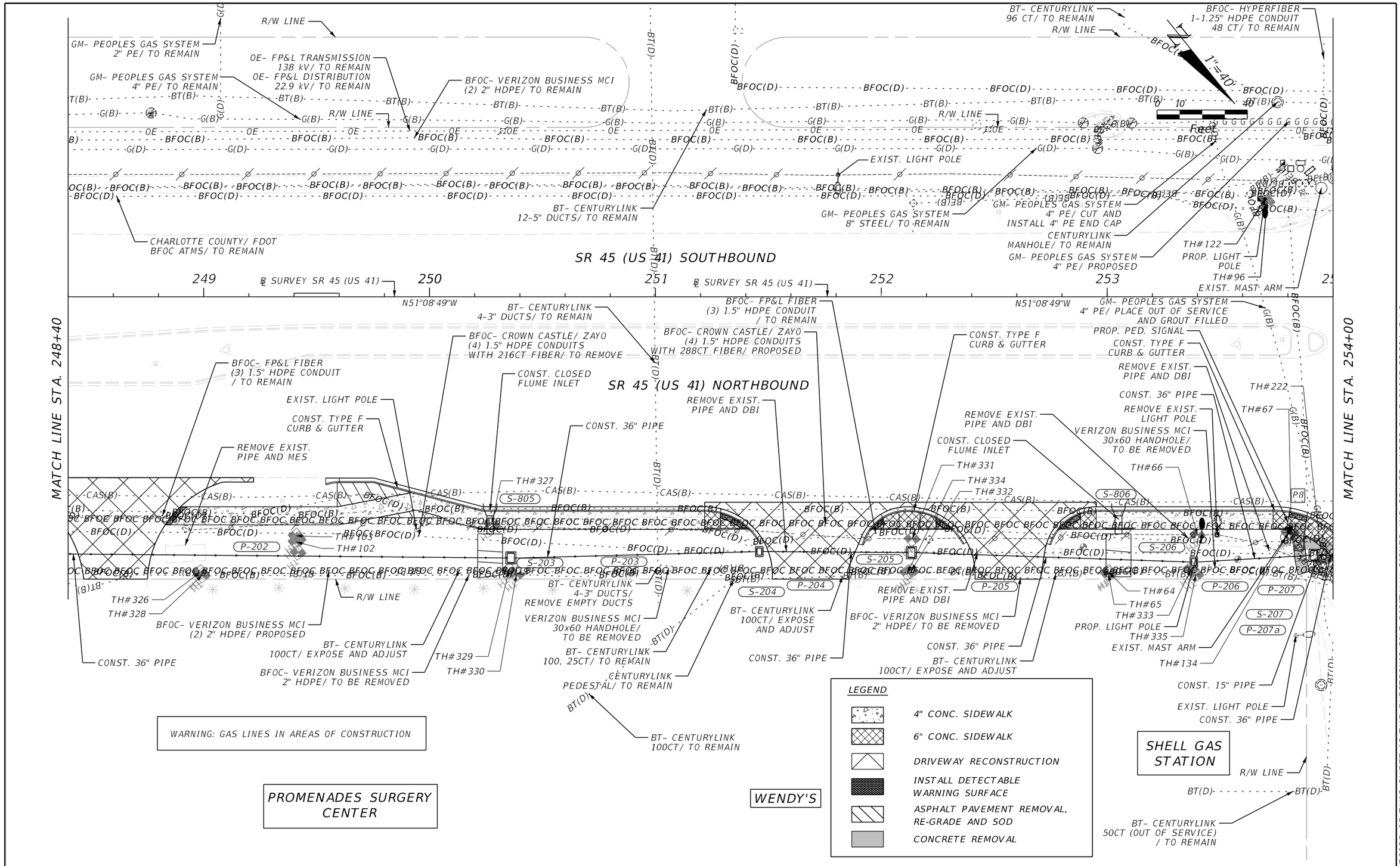

REVISIONS			
DATE	DESCRIPTION	DATE	DESCRIPTION

ENGINEER OF RECORD

MATTHEW ROBERT GIBBS, P.E.
LICENSE NUMBER: 64741
LANDIS, EVANS AND PARTNERS, INC.
300 SOUTH ORANGE AVENUE, SUITE 1125
ORLANDO, FL 32801-3372

STATE OF FLORIDA
DEPARTMENT OF TRANSPORTATION

ROAD NO.	COUNTY	FINANCIAL PROJECT ID
SR 45	CHARLOTTE	438262-1-52-01

UTILITY ADJUSTMENTS

SHEET NO. 316

THE OFFICIAL RECORD OF THIS SHEET IS THE ELECTRONIC FILE DIGITALLY SIGNED AND SEALED UNDER RULE 61G15-23.004, F.A.C.

Z:\Shared\Worksets\FDOT\43826215201\Roadway\UTADRD01.dgn : PLANS-31 [SHEET]
KimberlyGlass 9/25/2026 7:23:45 AM

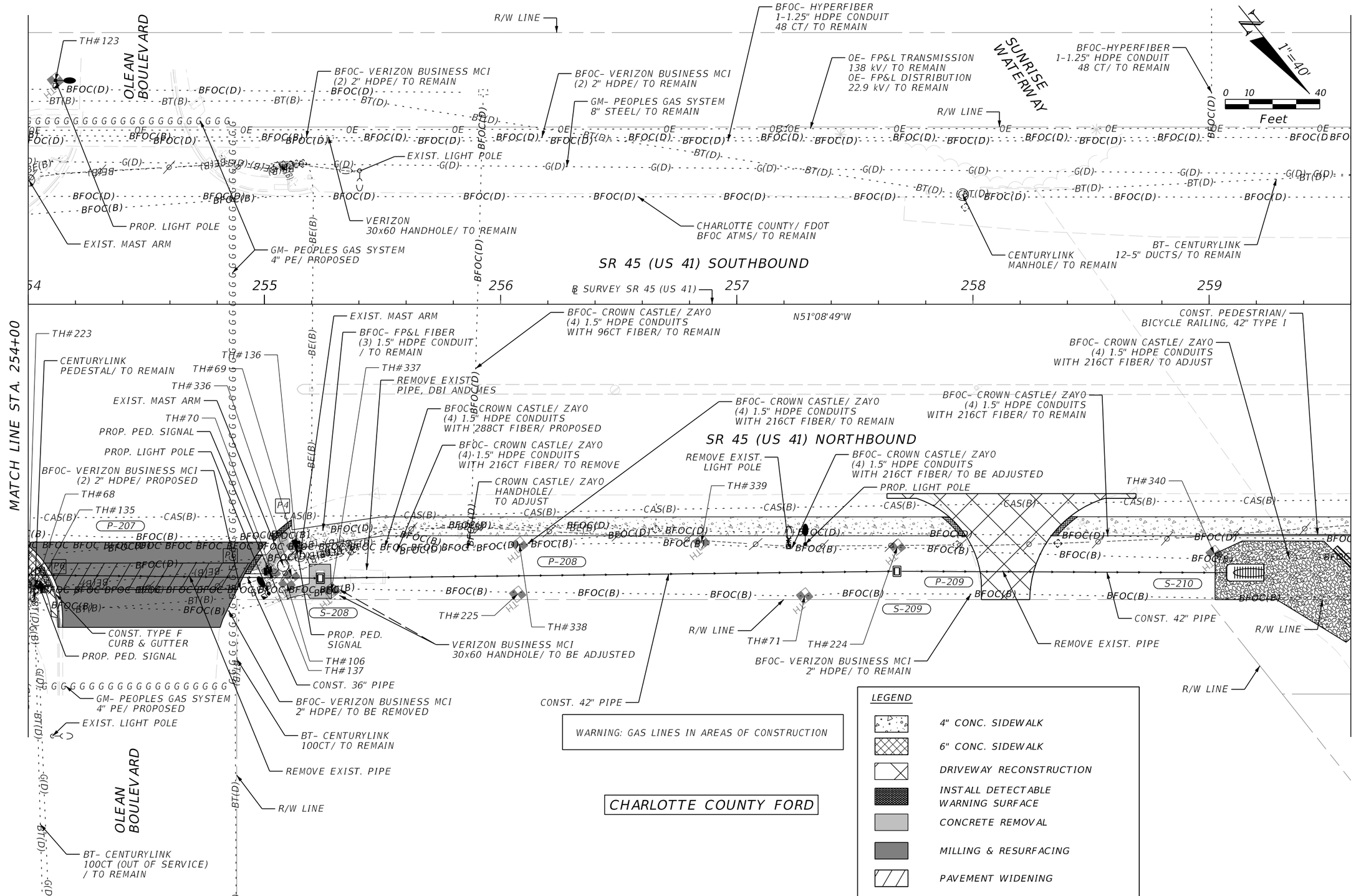

REVISIONS			
DATE	DESCRIPTION	DATE	DESCRIPTION

ENGINEER OF RECORD

MATTHEW ROBERT GIBBS, P.E.
LICENSE NUMBER: 64741
LANDIS, EVANS AND PARTNERS, INC.
300 SOUTH ORANGE AVENUE, SUITE 1125
ORLANDO, FL 32801-3372

STATE OF FLORIDA
DEPARTMENT OF TRANSPORTATION

ROAD NO.	COUNTY	FINANCIAL PROJECT ID
SR 45	CHARLOTTE	438262-1-52-01

UTILITY ADJUSTMENTS

SHEET NO. 317

THE OFFICIAL RECORD OF THIS SHEET IS THE ELECTRONIC FILE DIGITALLY SIGNED AND SEALED UNDER RULE 61G15-23.004, F.A.C.

Z:\Shared\Worksets\FDOT\43826215201\Roadway\UTADRD01.dgn : PLANS-32 [SHEET]
KimberlyGlass 9/25/2026 7:23:48 AM

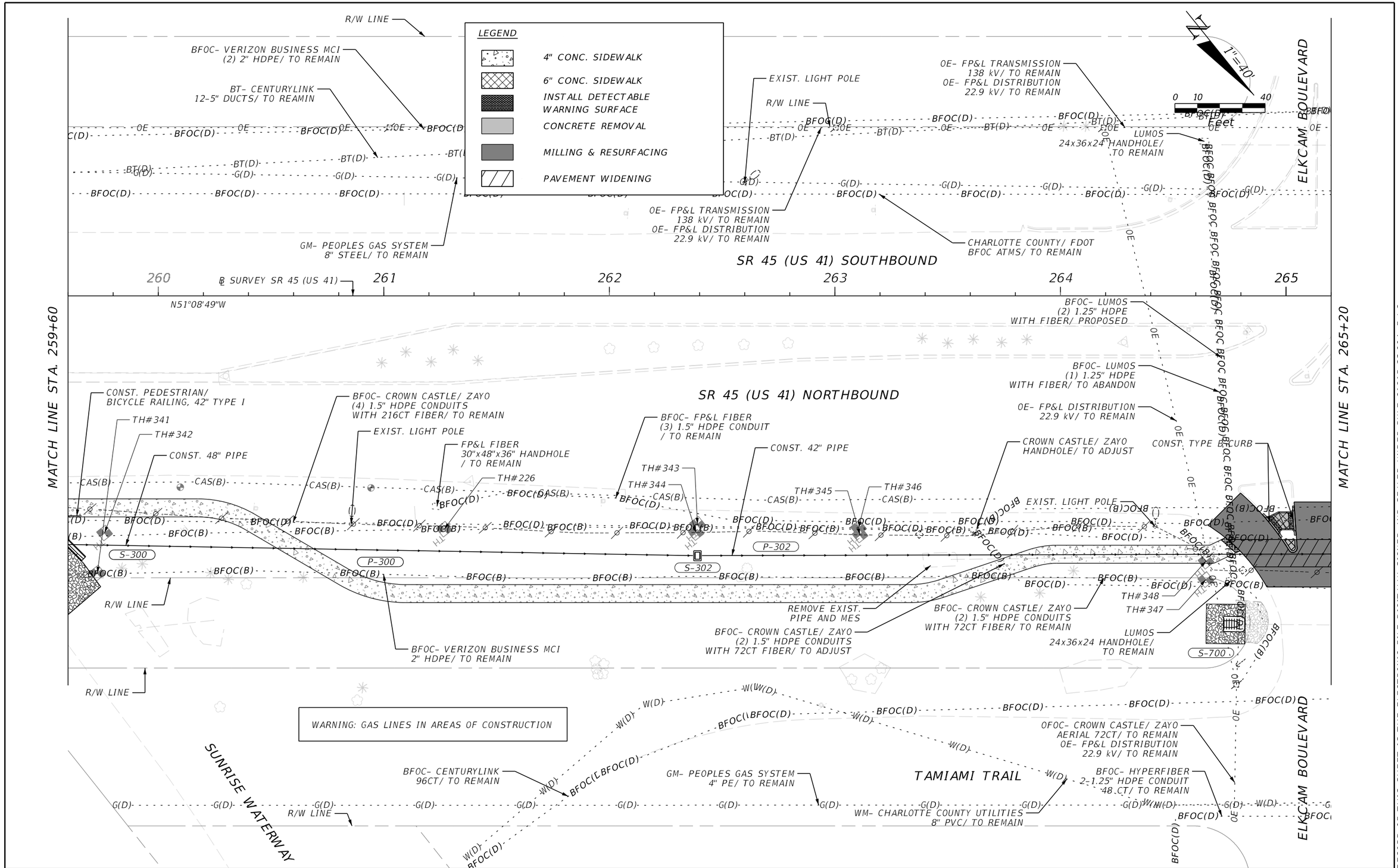

REVISIONS			
DATE	DESCRIPTION	DATE	DESCRIPTION

ENGINEER OF RECORD

MATTHEW ROBERT GIBBS, P.E.
LICENSE NUMBER: 64741
LANDIS, EVANS AND PARTNERS, INC.
300 SOUTH ORANGE AVENUE, SUITE 1125
ORLANDO, FL 32801-3372

STATE OF FLORIDA
DEPARTMENT OF TRANSPORTATION

ROAD NO.	COUNTY	FINANCIAL PROJECT ID
SR 45	CHARLOTTE	438262-1-52-01

UTILITY ADJUSTMENTS

SHEET NO.
318

THE OFFICIAL RECORD OF THIS SHEET IS THE ELECTRONIC FILE DIGITALLY SIGNED AND SEALED UNDER RULE 61G15-23.004, F.A.C.

Z:\Shared\Worksets\FDOT\43826215201\Roadway\UTADRD01.dgn : PLANS-33 [SHEET]
KimberlyGlass 9/25/2026 7:23:49 AM

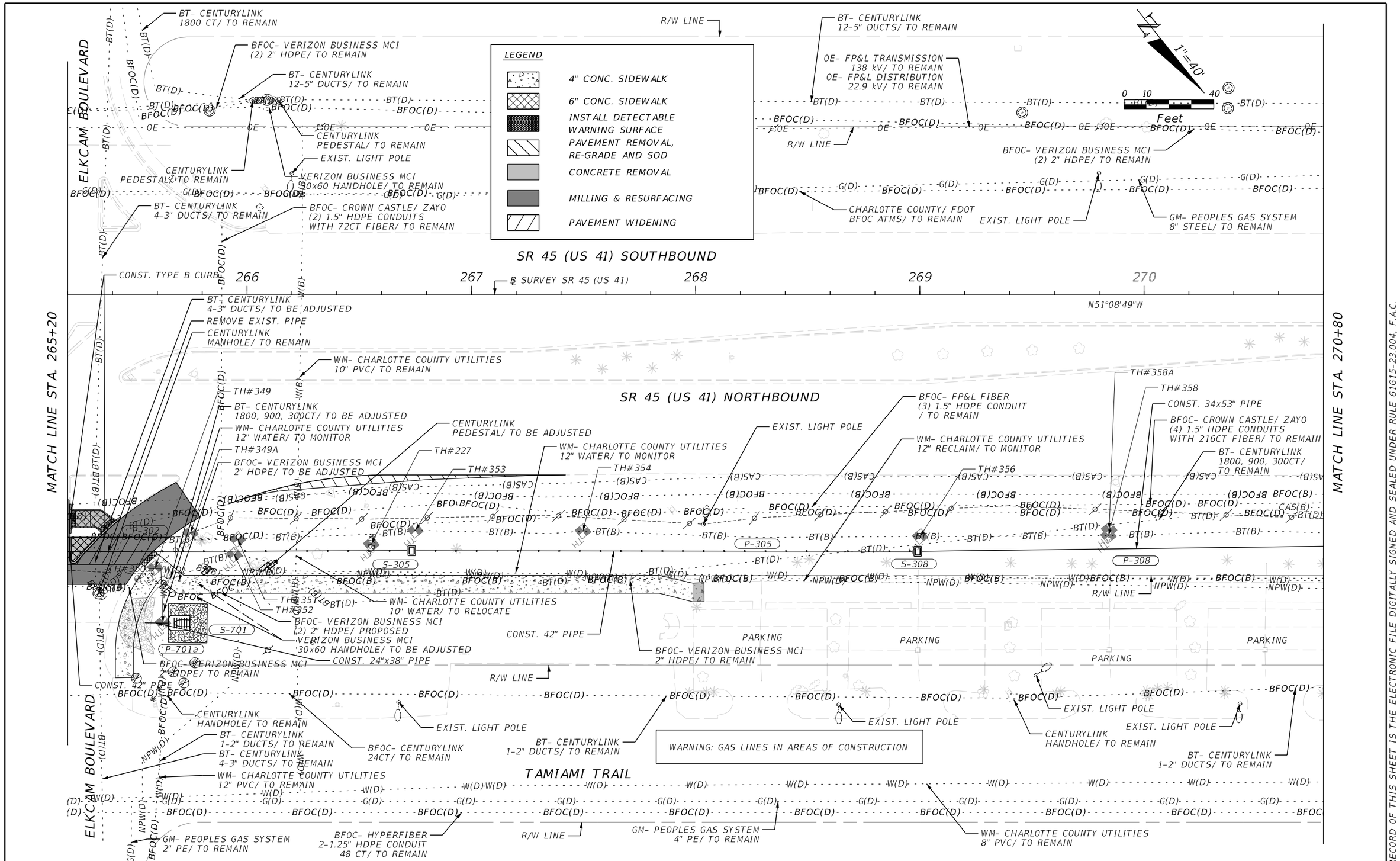

REVISIONS			
DATE	DESCRIPTION	DATE	DESCRIPTION

ENGINEER OF RECORD

MATTHEW ROBERT GIBBS, P.E.
LICENSE NUMBER: 64741
LANDIS, EVANS AND PARTNERS, INC.
300 SOUTH ORANGE AVENUE, SUITE 1125
ORLANDO, FL 32801-3372

STATE OF FLORIDA
DEPARTMENT OF TRANSPORTATION

ROAD NO.	COUNTY	FINANCIAL PROJECT ID
SR 45	CHARLOTTE	438262-1-52-01

UTILITY ADJUSTMENTS

SHEET NO.
319

THE OFFICIAL RECORD OF THIS SHEET IS THE ELECTRONIC FILE DIGITALLY SIGNED AND SEALED UNDER RULE 61G15-23.004, F.A.C.

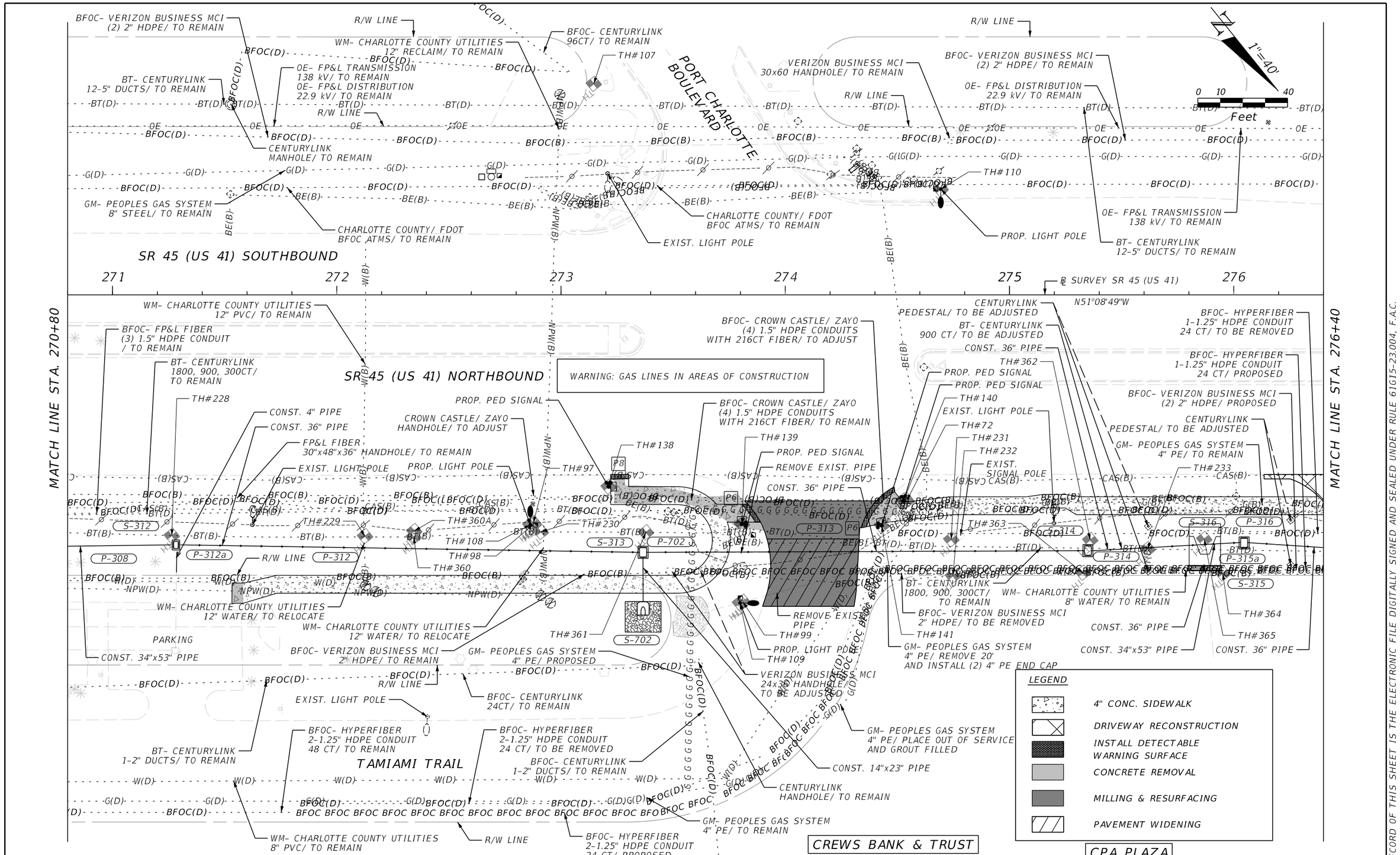

REVISIONS			
DATE	DESCRIPTION	DATE	DESCRIPTION

ENGINEER OF RECORD

MATTHEW ROBERT GIBBS, P.E.
LICENSE NUMBER: 64741
LANDIS, EVANS AND PARTNERS, INC.
300 SOUTH ORANGE AVENUE, SUITE 1125
ORLANDO, FL 32801-3372

STATE OF FLORIDA
DEPARTMENT OF TRANSPORTATION

ROAD NO.	COUNTY	FINANCIAL PROJECT ID
SR 45	CHARLOTTE	438262-1-52-01

UTILITY ADJUSTMENTS

SHEET NO.
320

THE OFFICIAL RECORD OF THIS SHEET IS THE ELECTRONIC FILE DIGITALLY SIGNED AND SEALED UNDER RULE 61G15-23.004, F.A.C.

Z:\Shared\Worksets\FDOT\43826215201\Roadway\UTADRD01.dgn : PLANS-35 [SHEET]
KimberlyGlass 9/25/2026 7:23:53 AM

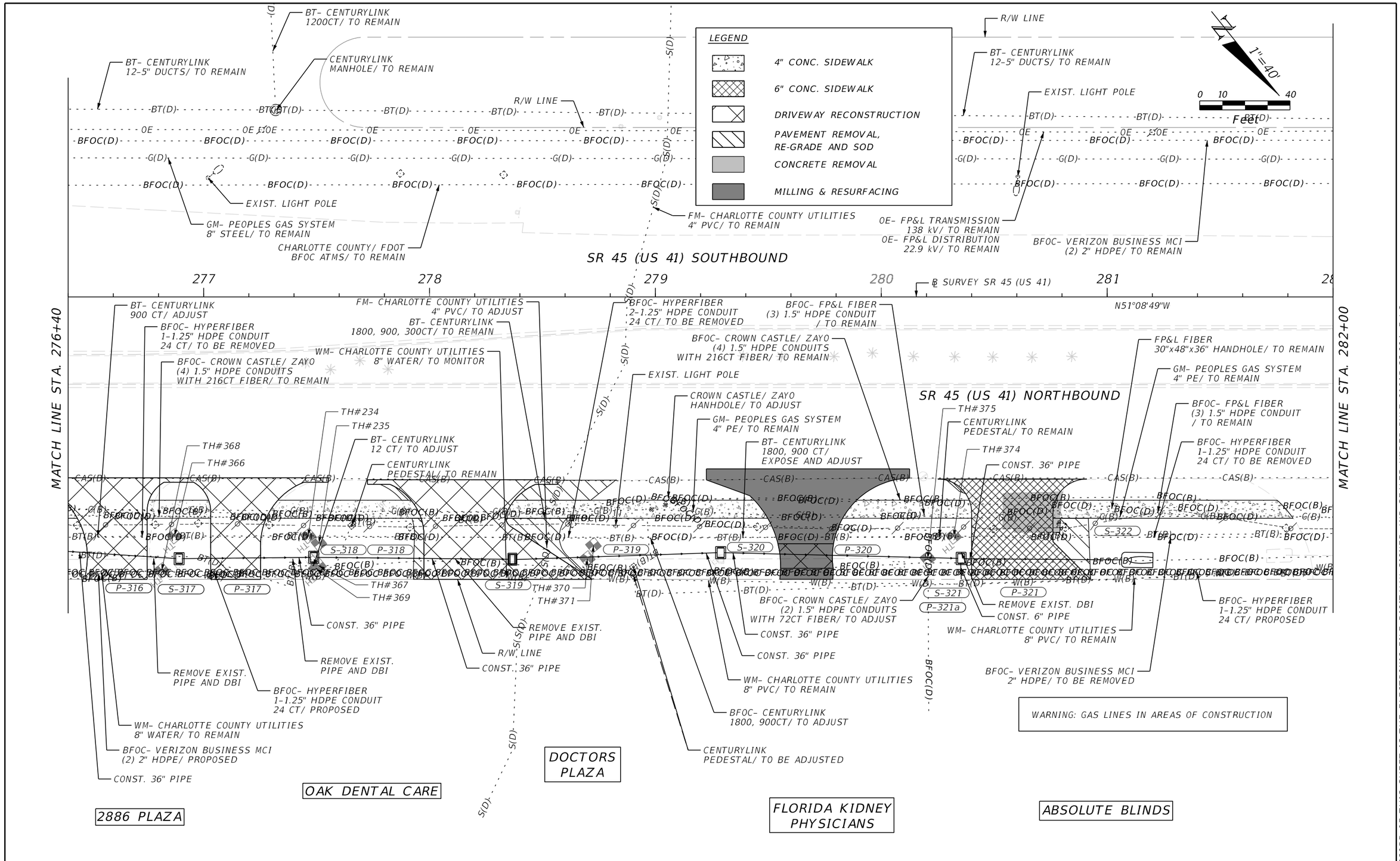

REVISIONS			
DATE	DESCRIPTION	DATE	DESCRIPTION

ENGINEER OF RECORD

MATTHEW ROBERT GIBBS, P.E.
LICENSE NUMBER: 64741
LANDIS, EVANS AND PARTNERS, INC.
300 SOUTH ORANGE AVENUE, SUITE 1125
ORLANDO, FL 32801-3372

STATE OF FLORIDA
DEPARTMENT OF TRANSPORTATION

ROAD NO.	COUNTY	FINANCIAL PROJECT ID
SR 45	CHARLOTTE	438262-1-52-01

UTILITY ADJUSTMENTS

SHEET NO.
321

THE OFFICIAL RECORD OF THIS SHEET IS THE ELECTRONIC FILE DIGITALLY SIGNED AND SEALED UNDER RULE 61G15-23.004, F.A.C.

Z:\Shared\Worksets\FDOT\43826215201\Roadway\UTADRD01.dgn : PLANS-36 [SHEET]
KimberlyGlass 9/25/2026 7:23:55 AM

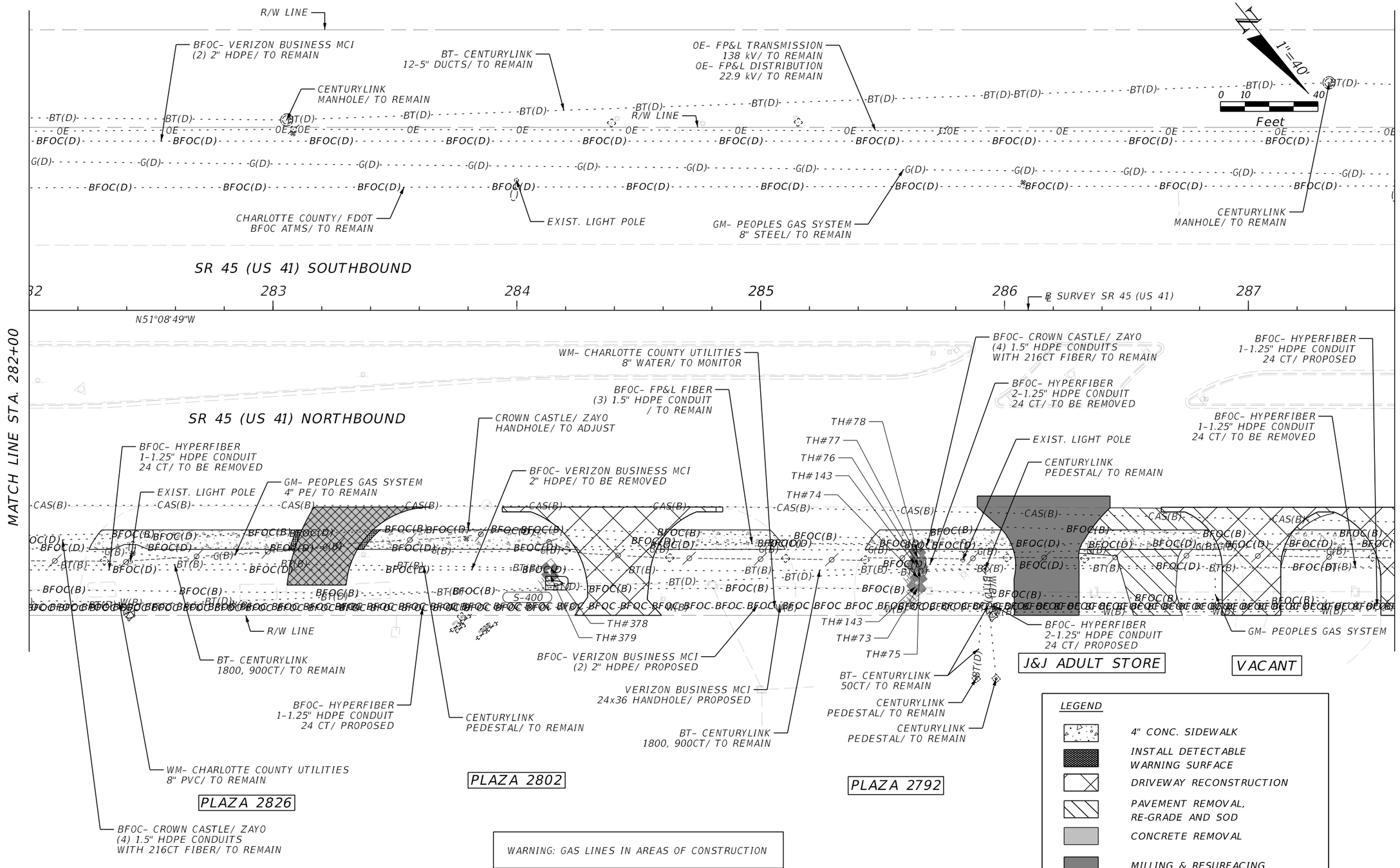

WARNING: GAS LINES IN AREAS OF CONSTRUCTION

REVISIONS			
DATE	DESCRIPTION	DATE	DESCRIPTION

ENGINEER OF RECORD

MATTHEW ROBERT GIBBS, P.E.
LICENSE NUMBER: 64741
LANDIS, EVANS AND PARTNERS, INC.
300 SOUTH ORANGE AVENUE, SUITE 1125
ORLANDO, FL 32801-3372

STATE OF FLORIDA
DEPARTMENT OF TRANSPORTATION

ROAD NO.	COUNTY	FINANCIAL PROJECT ID
SR 45	CHARLOTTE	438262-1-52-01

UTILITY ADJUSTMENTS

SHEET NO.
322

THE OFFICIAL RECORD OF THIS SHEET IS THE ELECTRONIC FILE DIGITALLY SIGNED AND SEALED UNDER RULE 61G15-23.004, F.A.C.

Z:\Shared\Worksets\FDOT\43826215201\Roadway\UTADRD01.dgn : PLANS-37 [SHEET]
KimberlyGlass 9/25/2026 7:23:56 AM

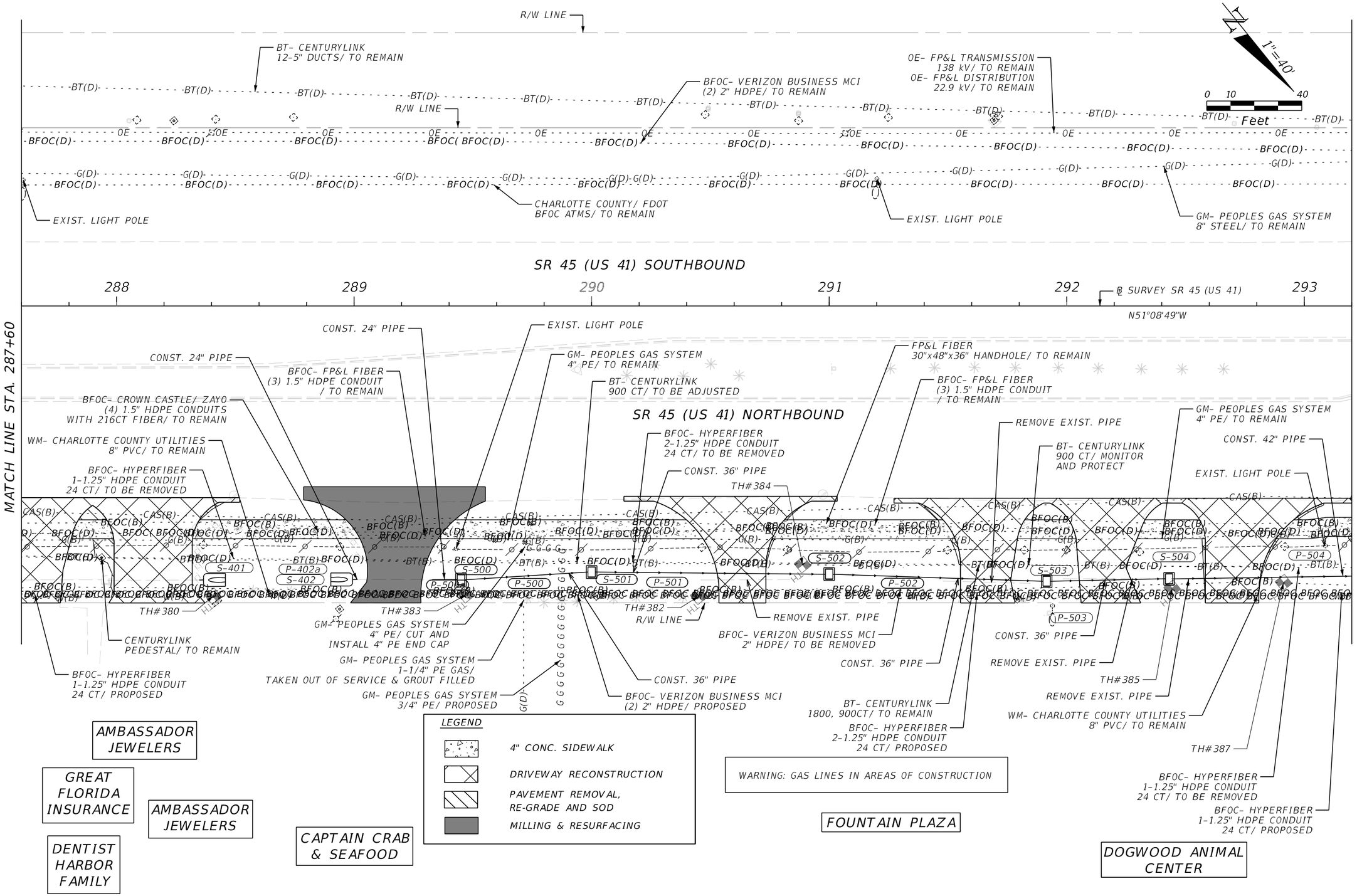

THE OFFICIAL RECORD OF THIS SHEET IS THE ELECTRONIC FILE DIGITALLY SIGNED AND SEALED UNDER RULE 61G15-23.004, F.A.C.

REVISIONS			
DATE	DESCRIPTION	DATE	DESCRIPTION

ENGINEER OF RECORD

MATTHEW ROBERT GIBBS, P.E.
LICENSE NUMBER: 64741
LANDIS, EVANS AND PARTNERS, INC.
300 SOUTH ORANGE AVENUE, SUITE 1125
ORLANDO, FL 32801-3372

STATE OF FLORIDA
DEPARTMENT OF TRANSPORTATION

ROAD NO.	COUNTY	FINANCIAL PROJECT ID
SR 45	CHARLOTTE	438262-1-52-01

UTILITY ADJUSTMENTS

SHEET NO.
323

Z:\Shared\Worksets\FDOT\43826215201\Roadway\UTADRD01.dgn : PLANS-38 [SHEET]
KimberlyGlass 9/25/2026 7:23:58 AM

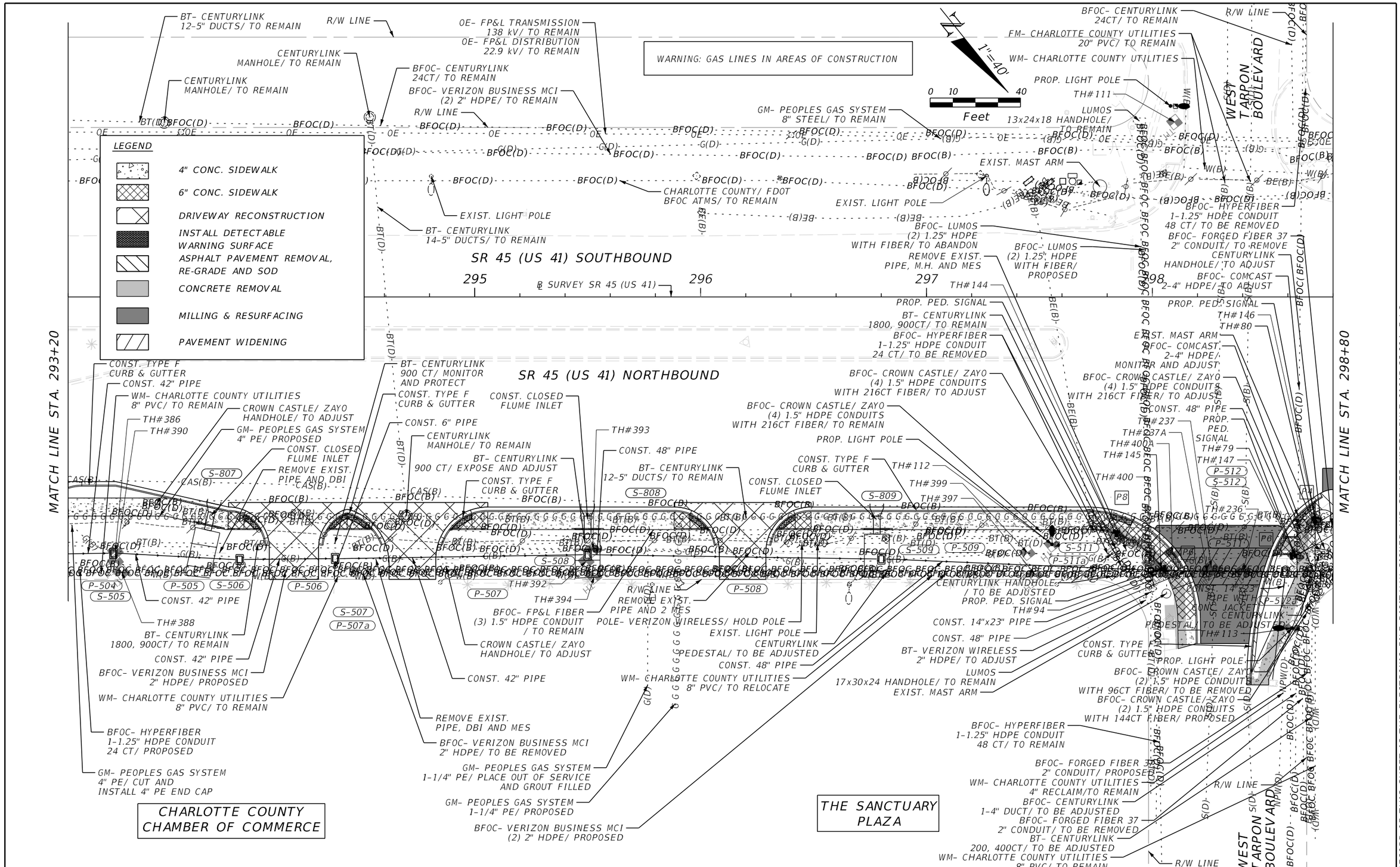

REVISIONS			
DATE	DESCRIPTION	DATE	DESCRIPTION

ENGINEER OF RECORD

MATTHEW ROBERT GIBBS, P.E.
LICENSE NUMBER: 64741
LANDIS, EVANS AND PARTNERS, INC.
300 SOUTH ORANGE AVENUE, SUITE 1125
ORLANDO, FL 32801-3372

STATE OF FLORIDA
DEPARTMENT OF TRANSPORTATION

ROAD NO.	COUNTY	FINANCIAL PROJECT ID
SR 45	CHARLOTTE	438262-1-52-01

UTILITY ADJUSTMENTS

SHEET NO. 324

THE OFFICIAL RECORD OF THIS SHEET IS THE ELECTRONIC FILE DIGITALLY SIGNED AND SEALED UNDER RULE 61G15-23.004, F.A.C.

Z:\Shared\Worksets\FDOT\43826215201\Roadway\UTADRD01.dgn : PLANS-39 [SHEET]
KimberlyGlass 9/25/2026 7:24:00 AM

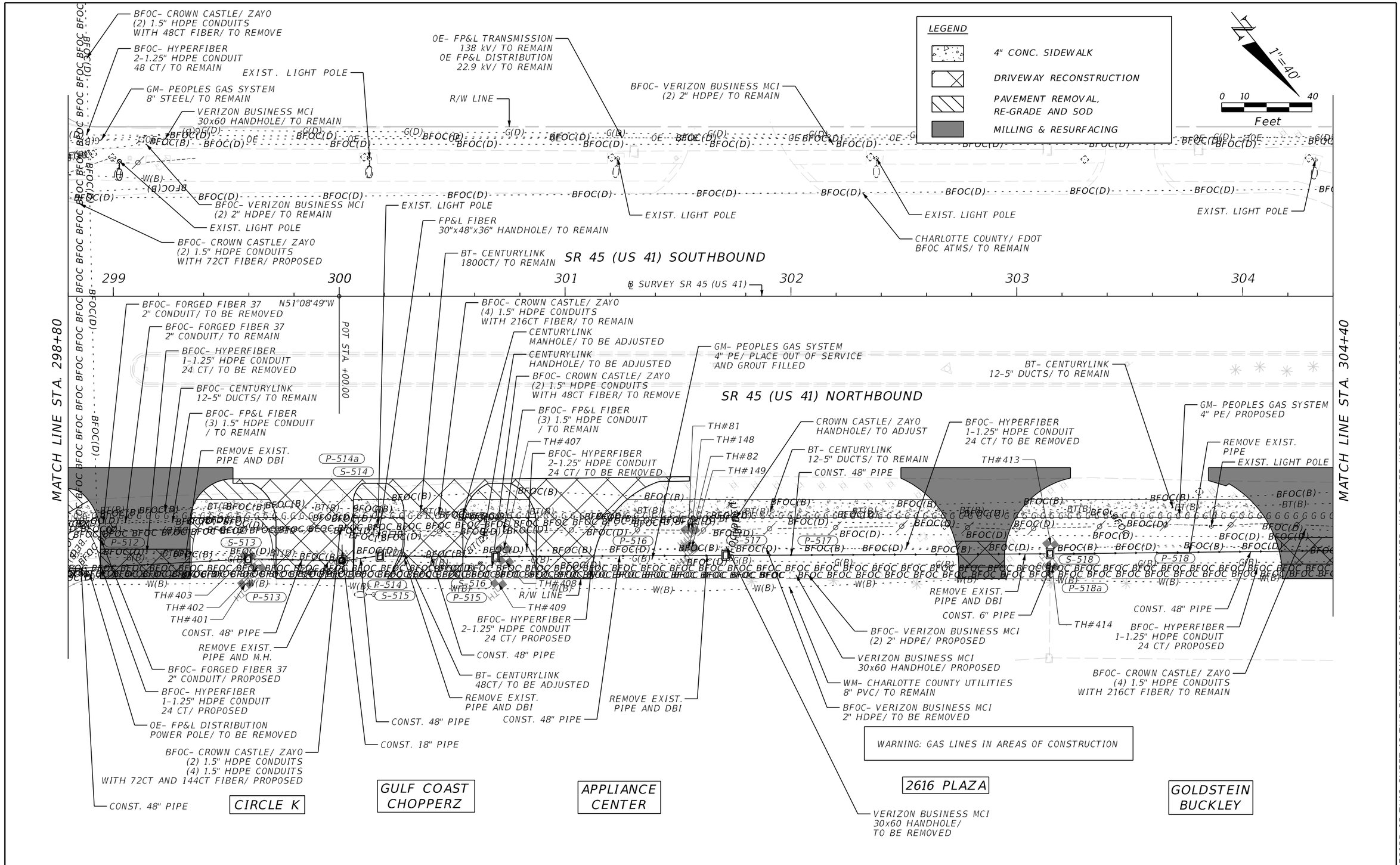

REVISIONS			
DATE	DESCRIPTION	DATE	DESCRIPTION

ENGINEER OF RECORD

MATTHEW ROBERT GIBBS, P.E.
LICENSE NUMBER: 64741
LANDIS, EVANS AND PARTNERS, INC.
300 SOUTH ORANGE AVENUE, SUITE 1125
ORLANDO, FL 32801-3372

STATE OF FLORIDA
DEPARTMENT OF TRANSPORTATION

ROAD NO.	COUNTY	FINANCIAL PROJECT ID
SR 45	CHARLOTTE	438262-1-52-01

UTILITY ADJUSTMENTS

SHEET NO. 325

THE OFFICIAL RECORD OF THIS SHEET IS THE ELECTRONIC FILE DIGITALLY SIGNED AND SEALED UNDER RULE 61G15-23.004, F.A.C.

Z:\Shared\Worksets\FDOT\43826215201\Roadway\UTADRD01.dgn : PLANS-40 [SHEET]
KimberlyGlass 9/25/2026 7:24:02 AM

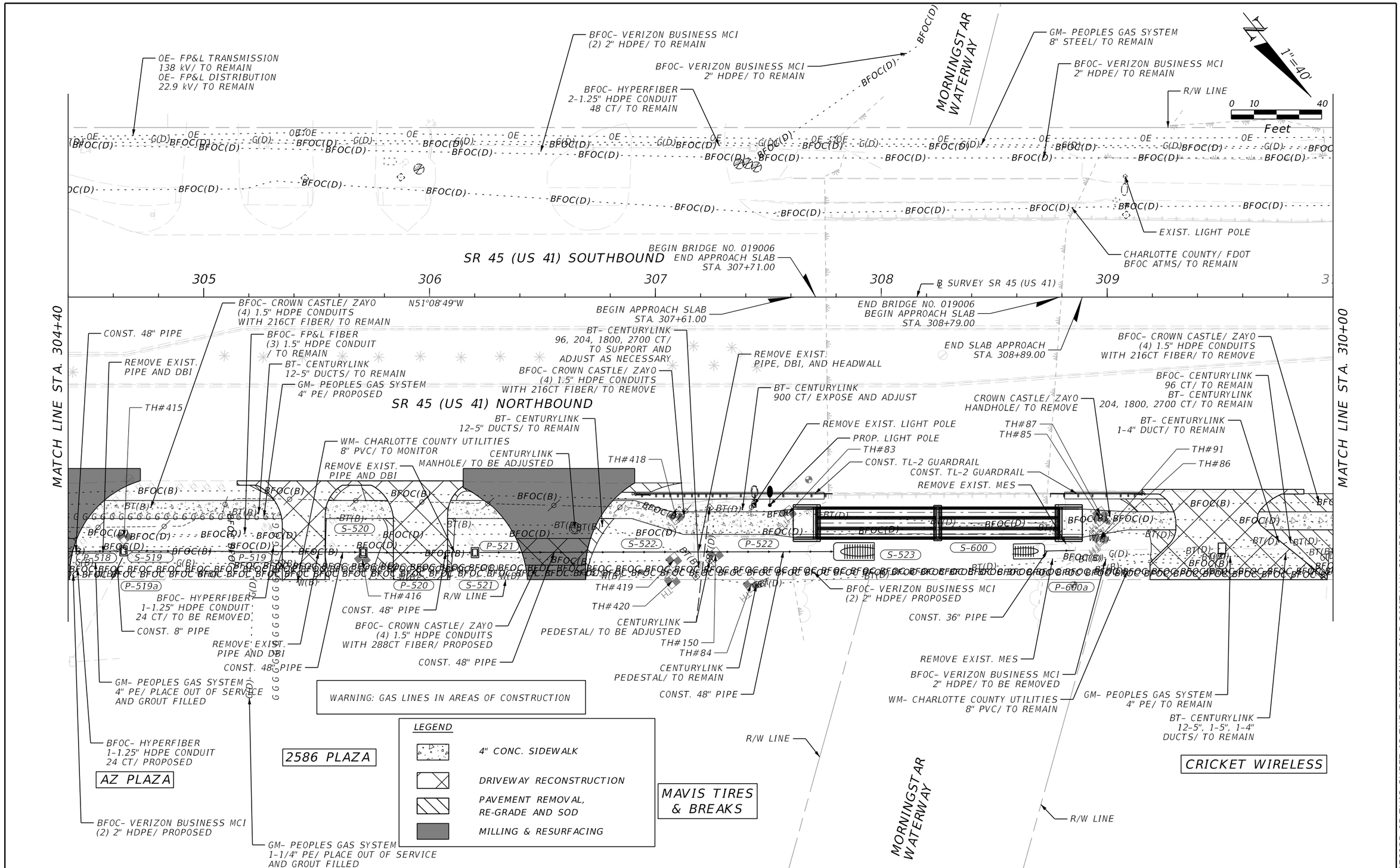

REVISIONS			
DATE	DESCRIPTION	DATE	DESCRIPTION

ENGINEER OF RECORD

MATTHEW ROBERT GIBBS, P.E.
LICENSE NUMBER: 64741
LANDIS, EVANS AND PARTNERS, INC.
300 SOUTH ORANGE AVENUE, SUITE 1125
ORLANDO, FL 32801-3372

STATE OF FLORIDA
DEPARTMENT OF TRANSPORTATION

ROAD NO.	COUNTY	FINANCIAL PROJECT ID
SR 45	CHARLOTTE	438262-1-52-01

UTILITY ADJUSTMENTS

SHEET NO.
326

THE OFFICIAL RECORD OF THIS SHEET IS THE ELECTRONIC FILE DIGITALLY SIGNED AND SEALED UNDER RULE 61G15-23.004, F.A.C.

Z:\Shared\Worksets\FDOT\43826215201\Roadway\UTADRD01.dgn : PLANS-41 [SHEET]
KimberlyGlass 9/25/2026 7:24:04 AM

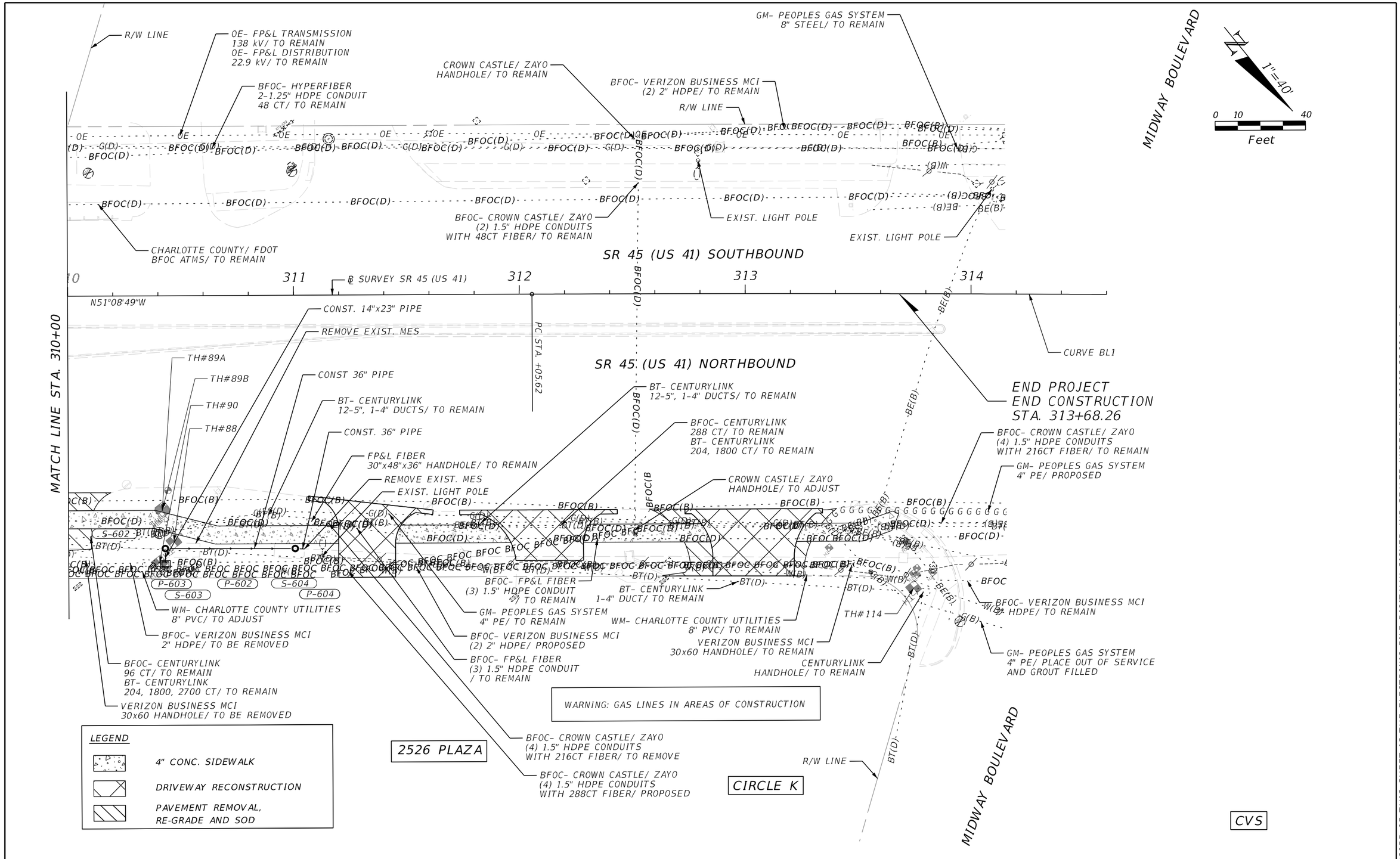

REVISIONS			
DATE	DESCRIPTION	DATE	DESCRIPTION

ENGINEER OF RECORD

MATTHEW ROBERT GIBBS, P.E.
LICENSE NUMBER: 64741
LANDIS, EVANS AND PARTNERS, INC.
300 SOUTH ORANGE AVENUE, SUITE 1125
ORLANDO, FL 32801-3372

STATE OF FLORIDA
DEPARTMENT OF TRANSPORTATION

ROAD NO.	COUNTY	FINANCIAL PROJECT ID
SR 45	CHARLOTTE	438262-1-52-01

UTILITY ADJUSTMENTS

SHEET NO. 327

THE OFFICIAL RECORD OF THIS SHEET IS THE ELECTRONIC FILE DIGITALLY SIGNED AND SEALED UNDER RULE 61G15-23.004, F.A.C.

Z:\Shared\Worksets\FDOT\43826215201\Roadway\UTADRD01.dgn : PLANS-42 [SHEET]
KimberlyGlass 9/25/2026 7:24:06 AM