

**CONTRACT PLANS COMPONENTS**

ROADWAY  
SIGNING AND PAVEMENT MARKING  
STRUCTURES

**STATE OF FLORIDA  
DEPARTMENT OF TRANSPORTATION**

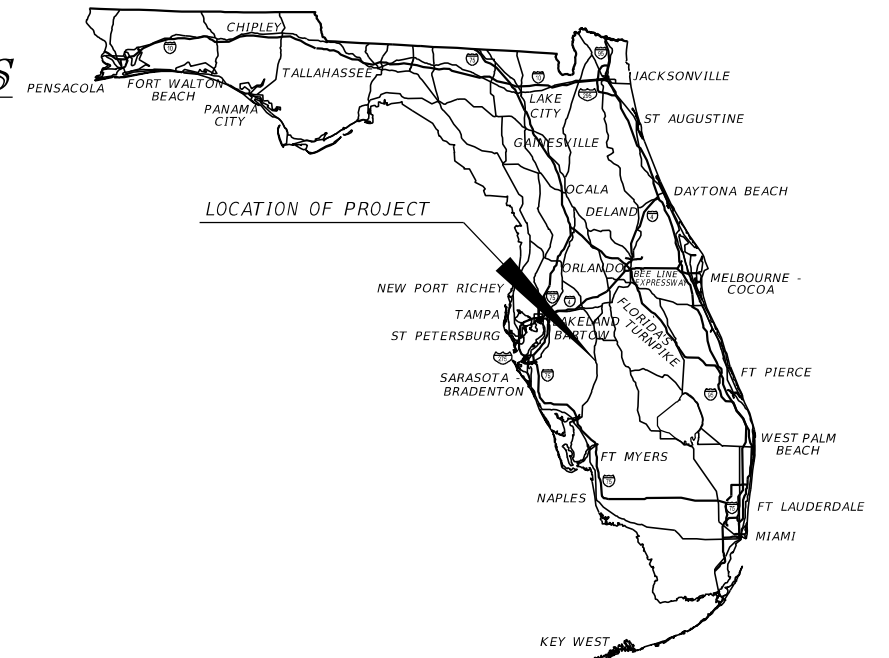
**SIGNING AND PAVEMENT MARKING PLANS**

FINANCIAL PROJECT ID 446205-1-52-01 , 446205-1-52-02  
(FEDERAL FUNDS)

HARDEE COUNTY (06010)

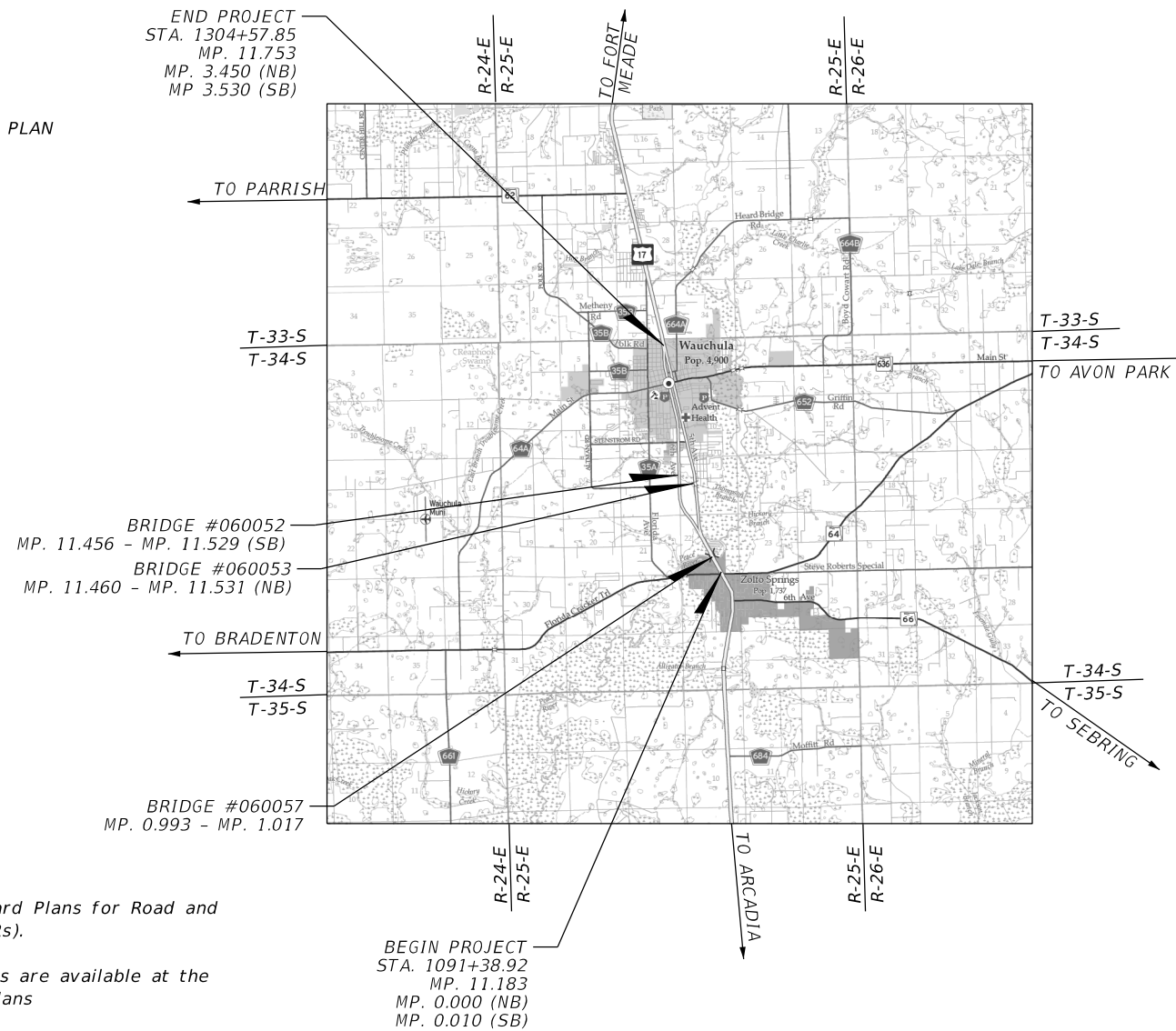
STATE ROAD NO. 35

FROM N OF SR 64 TO BELL ST



**INDEX OF SIGNING AND PAVEMENT MARKING PLANS**

| SHEET NO.   | SHEET DESCRIPTION                 |
|-------------|-----------------------------------|
| S-1         | KEY SHEET                         |
| S-2         | SIGNATURE SHEET                   |
| S-3         | GENERAL NOTES                     |
| S-4 - S-59  | SIGNING AND PAVEMENT MARKING PLAN |
| S-60 - S-68 | SIGNALIZATION PLAN                |
| S-69 - S-72 | GUIDE SIGN WORKSHEET              |



**SIGNING AND PAVEMENT MARKING PLANS  
ENGINEER OF RECORD:**

BHARATHI CHIGURUPATI, P.E.  
P.E. LICENSE NUMBER 84860  
DRMP, INC.  
15310 AMBERLY DRIVE, SUITE 310  
TAMPA, FL 33647  
813-265-9800  
CONTRACT NO.: CAS92  
VENDOR NO.: F591791174001

**FDOT PROJECT MANAGER:**  
SCOTT MCCALL

**GOVERNING STANDARD PLANS:**

Florida Department of Transportation, FY2026-27 Standard Plans for Road and Bridge Construction and applicable Interim Revisions (IRs).

Standard Plans for Road Construction and associated IRs are available at the following website: <http://www.fdot.gov/design/standardplans>

APPLICABLE IRs: IR700-101-1, IR706-001-1, IR711-001-1


Standard Plans for Bridge Construction are included in the Structures Plans Component

**GOVERNING STANDARD SPECIFICATIONS:**

Florida Department of Transportation, FY 2026-27 Standard Specifications for Road and Bridge Construction at the following website: <http://www.fdot.gov/programmanagement/Implemented/SpecBooks>

| CONSTRUCTION CONTRACT NO. | FISCAL YEAR | SHEET NO. |
|---------------------------|-------------|-----------|
| T1937                     | 27          | S-1       |

THE OFFICIAL RECORD OF THIS SHEET IS THE ELECTRONIC FILE DIGITALLY SIGNED AND SEALED UNDER RULE 61G15-23.004, F.A.C.



THIS ITEM HAS BEEN DIGITALLY  
SIGNED AND SEALED BY

ON THE DATE ADJACENT TO THE SEAL

SIGNATURE MUST BE VERIFIED  
ON ANY ELECTRONIC COPIES.

DRMP, INC.  
15310 AMBERLY DRIVE, SUITE 310  
TAMPA, FLORIDA 33647  
BHARATHI CHIGURUPATI, P.E.  
LICENSE NO. 84860

THE ABOVE NAMED PROFESSIONAL ENGINEER SHALL BE RESPONSIBLE FOR THE  
FOLLOWING SHEETS IN ACCORDANCE WITH RULE 61G15-23.004, F.A.C.

SIGNING AND PAVEMENT MARKING PLANS

| <u>SHEET NO.</u> | <u>SHEET DESCRIPTION</u>          |
|------------------|-----------------------------------|
| S-1              | KEY SHEET                         |
| S-2              | SIGNATURE SHEET                   |
| S-3              | GENERAL NOTES                     |
| S-4 - S-59       | SIGNING AND PAVEMENT MARKING PLAN |
| S-60 - S-68      | SIGNALIZATION PLAN                |
| S-69 - S-72      | GUIDE SIGN WORKSHEET              |

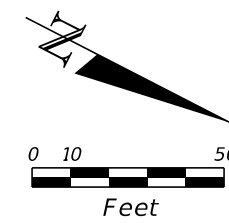
| REVISIONS |             |      |             | ENGINEER OF RECORD   |        |                | STATE OF FLORIDA<br>DEPARTMENT OF TRANSPORTATION |        |                      | SHEET<br>NO. |
|-----------|-------------|------|-------------|--|--------|----------------|--|--------|----------------------|--------------|
| DATE      | DESCRIPTION | DATE | DESCRIPTION | BHARATHI CHIGURUPATI, P.E.<br>LICENSE NUMBER: 84860<br>DRMP, INC.<br>15310 AMBERLY DRIVE, SUITE 310<br>TAMPA, FL 33647 |        |                | ROAD NO.   | COUNTY | FINANCIAL PROJECT ID |              |
|           |             |      |             | SR 35  | HARDEE | 446205-1-52-01 | <i>SIGNATURE SHEET</i>                           |        |                      |              |
|           |             |      |             |  |        |                |  |        |                      | S-2          |

SIGNING AND PAVEMENT MARKING GENERAL NOTES:


1. THE SIGN LOCATIONS SHOWN ARE APPROXIMATE AND MAY REQUIRE FIELD ADJUSTMENT AS DIRECTED BY THE ENGINEER.
2. ANY EXISTING SIGNS WITHIN THE PROJECT LIMITS SHALL REMAIN UNLESS OTHERWISE NOTED IN THE PLANS.
3. EXPOSE EXISTING UTILITIES WITHIN THE FIRST 4 FEET PRIOR TO USING MECHANIZED EQUIPMENT FOR SIGN FOUNDATIONS.
4. PAVEMENT MARKINGS MAY BE ADJUSTED SLIGHTLY AS DIRECTED BY THE ENGINEER.
5. ALL AUXILIARY SIGN PANELS SHALL MATCH THE COLOR COMBINATION OF THE RESPECTIVE SIGN PANEL WHICH THEY SUPPLEMENT.

| REVISIONS |             |      |             | ENGINEER OF RECORD   | STATE OF FLORIDA<br>DEPARTMENT OF TRANSPORTATION |        |                      | GENERAL NOTES | SHEET NO. |
|-----------|-------------|------|-------------|--|--|--------|----------------------|---------------|-----------|
| DATE      | DESCRIPTION | DATE | DESCRIPTION | BHARATHI CHIGURUPATI, P.E.<br>LICENSE NUMBER: 84860<br>DRMP, INC.<br>15310 AMBERLY DRIVE, SUITE 310<br>TAMPA, FL 33647 | ROAD NO.   | COUNTY | FINANCIAL PROJECT ID |               | S-3       |
|           |             |      |             |  |  | SR 35  | HARDEE               |               |           |

THE OFFICIAL RECORD OF THIS SHEET IS THE ELECTRONIC FILE DIGITALLY SIGNED AND SEALED UNDER RULE 61G15-23.004, F.A.C.




- M3-2P  
24" X 12"
- M3-4P  
24" X 12"
- FTP-612-25 (2)  
24" X 24"
- M6-1PL  
21" X 15"
- M6-1PR  
21" X 15"
- STA. 511+18
- 700-1-112 1 EA
- 700-1-600 1 EA

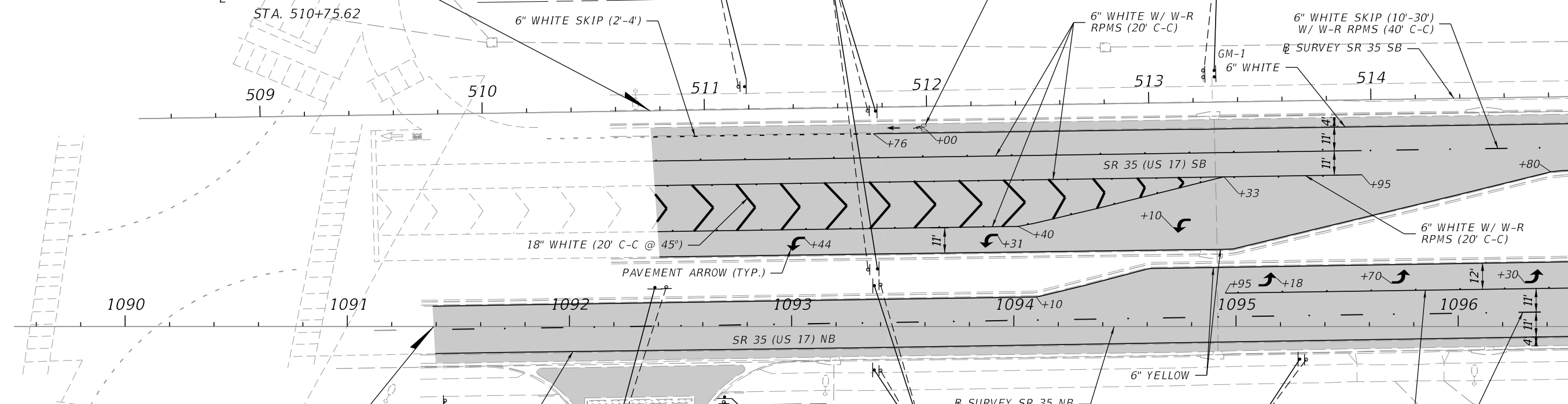


- R2-1  
30" X 36"
- STA. 511+77
- 700-1-111 2 EA
- 700-1-600 2 EA

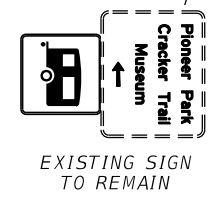
- SIGN A  
STA. 513+30
- 700-2-113 1 EA
- 700-2-600 1 EA
- SEE GUIDE SIGN WORKSHEET (1)



BEGIN SIGNING AND PAVEMENT MARKING  
MEET & MATCH EXIST. PAVEMENT MARKING  
SURVEY SR 35 SB  
STA. 510+75.62



BEGIN SIGNING AND PAVEMENT MARKING  
MEET & MATCH EXIST. PAVEMENT MARKING  
SURVEY SR 35 NB  
STA. 1091+38.92



- R6-1R  
36" X 12"
- STA. 1092+38
- 700-1-111 1 EA
- 700-1-600 1 EA
- 700-13-15 1 EA (WHITE)



- R6-1R  
36" X 12"
- R1-1  
36" X 36"
- FTP-34R-25  
24" X 30"
- STA. 1092+70
- 700-1-112 1 EA
- 700-1-600 1 EA

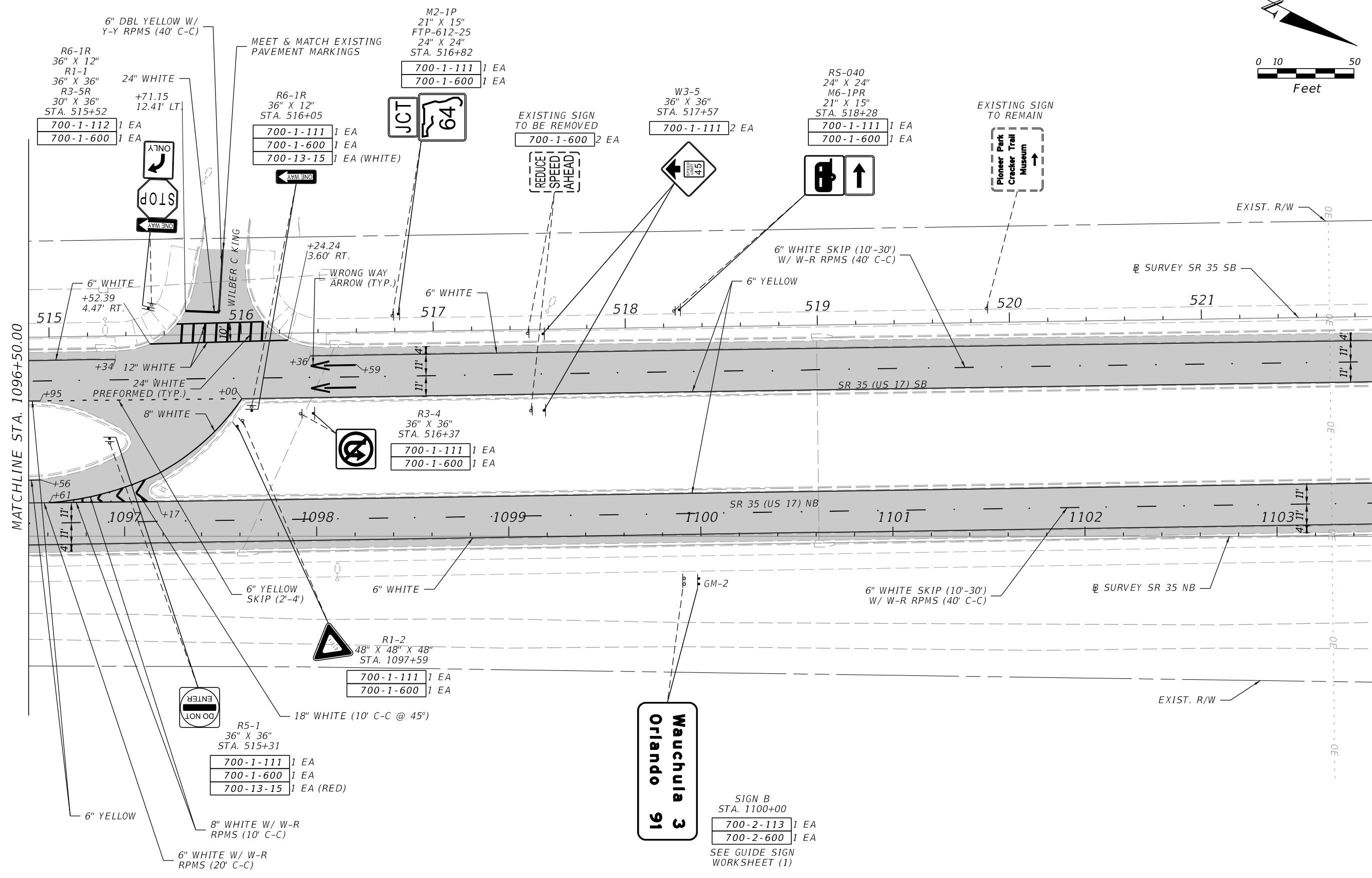
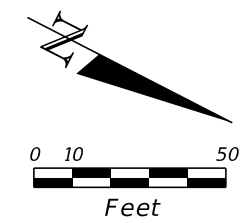
- R2-1  
30" X 36"
- STA. 1093+37
- 700-1-111 2 EA
- 700-1-600 2 EA

- M3-1P  
24" X 12"
- M1-4  
24" X 24"
- STA. 1095+29
- 700-1-111 1 EA
- 700-1-600 1 EA

MATCHLINE STA. 1096+50.00

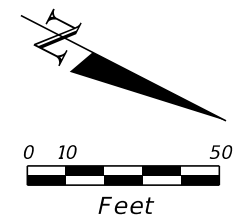
| REVISIONS |             |      |             | ENGINEER OF RECORD   |  |  | STATE OF FLORIDA<br>DEPARTMENT OF TRANSPORTATION |        |                      | SIGNING AND PAVEMENT<br>MARKING PLAN (1) | SHEET<br>NO.<br><br>S-4 |
|-----------|-------------|------|-------------|--|--|--|--|--------|----------------------|--|-------------------------|
| DATE      | DESCRIPTION | DATE | DESCRIPTION | BHARATHI CHIGURUPATI, P.E.<br>LICENSE NUMBER: 84860<br>DRMP, INC.<br>15310 AMBERLY DRIVE, SUITE 310<br>TAMPA, FL 33647 |  |  | ROAD NO.   | COUNTY | FINANCIAL PROJECT ID |  |                         |
|           |             |      |             |  |  |  | SR 35  | HARDEE | 446205-1-52-01       |  |                         |

THE OFFICIAL RECORD OF THIS SHEET IS THE ELECTRONIC FILE DIGITALLY SIGNED AND SEALED UNDER RULE 61G15-23.004, F.A.C.



| REVISIONS  |             |      |             | ENGINEER OF RECORD   |  | STATE OF FLORIDA<br>DEPARTMENT OF TRANSPORTATION |        |                      | SHEET<br>NO. |
|--|-------------|------|-------------|--|--|--|--------|----------------------|--------------|
| DATE   | DESCRIPTION | DATE | DESCRIPTION | BHARATHI CHIGURUPATI, P.E.<br>LICENSE NUMBER: 84860<br>DRMP, INC.<br>15310 AMBERLY DRIVE, SUITE 310<br>TAMPA, FL 33647 |  | ROAD NO.   | COUNTY | FINANCIAL PROJECT ID |              |
|  |             |      |             |  |  | SR 35  | HARDEE | 446205-1-52-01       |              |
| <b>SIGNING AND PAVEMENT<br/>MARKING PLAN (2)</b> |             |      |             |  |  |  |        |                      | S-5          |

THE OFFICIAL RECORD OF THIS SHEET IS THE ELECTRONIC FILE DIGITALLY SIGNED AND SEALED UNDER RULE 61G15-23.004, F.A.C.



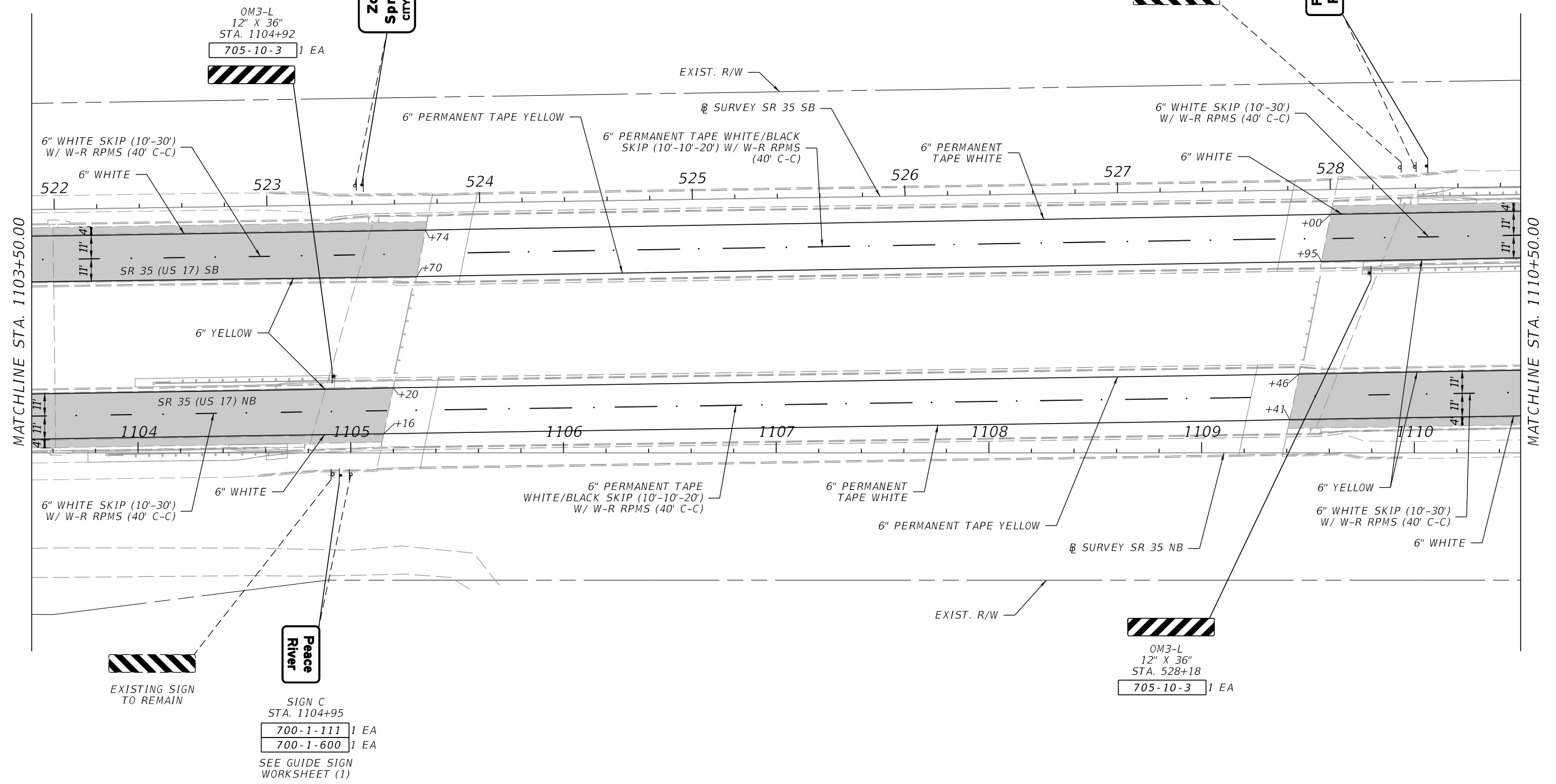
SIGN D  
STA. 523+45  
700-1-112 1 EA  
700-1-600 1 EA  
SEE GUIDE SIGN WORKSHEET (1)

SIGN C  
STA. 528+45  
700-1-111 1 EA  
700-1-600 1 EA  
SEE GUIDE SIGN WORKSHEET (1)

OM3-L  
12" X 36"  
STA. 1104+92  
705-10-3 1 EA

EXISTING SIGN TO REMAIN

Peace River



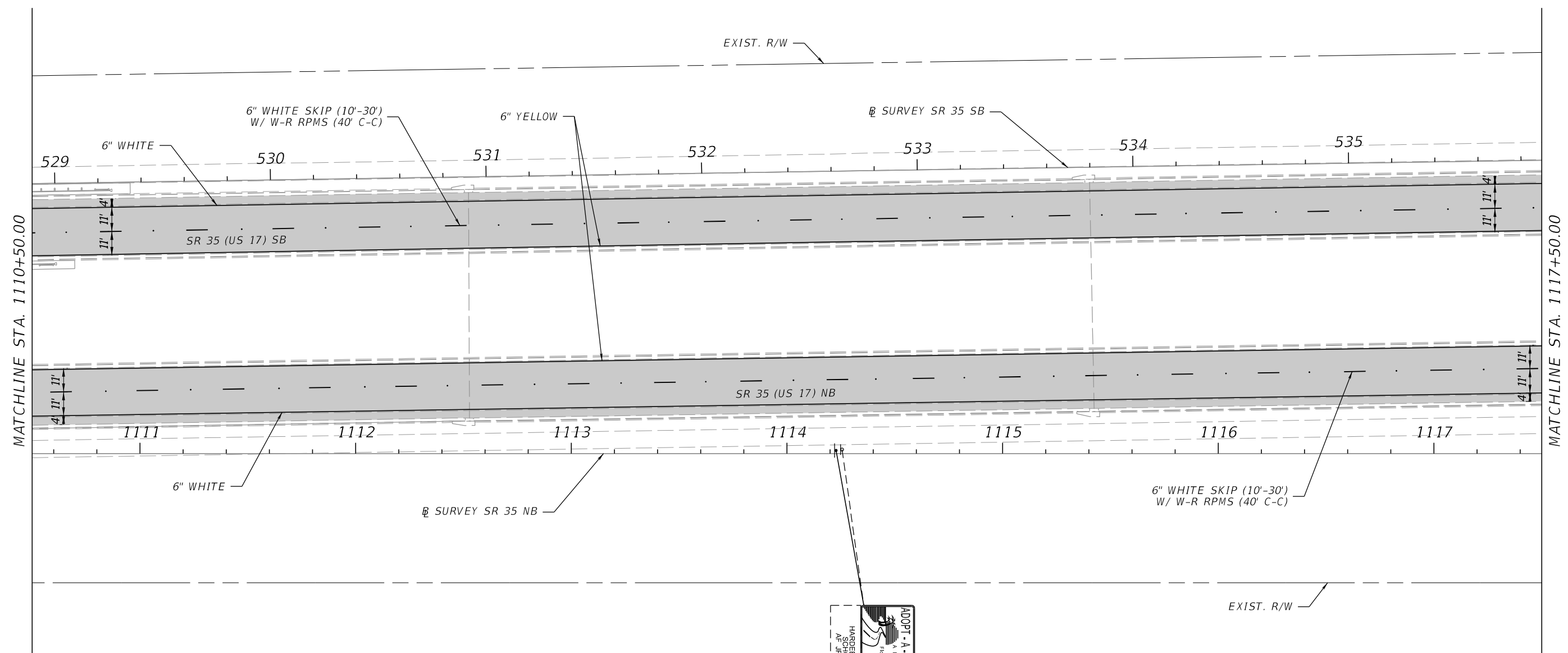
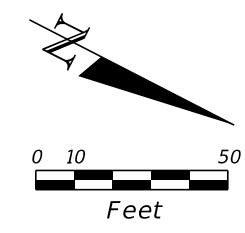
SIGN C  
STA. 1104+95  
700-1-111 1 EA  
700-1-600 1 EA  
SEE GUIDE SIGN WORKSHEET (1)

OM3-L  
12" X 36"  
STA. 528+18  
705-10-3 1 EA

| REVISIONS |             |      |             | ENGINEER OF RECORD   |  | STATE OF FLORIDA<br>DEPARTMENT OF TRANSPORTATION |        |                      | SHEET NO.<br><br>5-6 |
|-----------|-------------|------|-------------|--|--|--|--------|----------------------|----------------------|
| DATE      | DESCRIPTION | DATE | DESCRIPTION | BHARATHI CHIGURUPATI, P.E.<br>LICENSE NUMBER: 84860<br>DRMP, INC.<br>15310 AMBERLY DRIVE, SUITE 310<br>TAMPA, FL 33647 |  | ROAD NO.   | COUNTY | FINANCIAL PROJECT ID |                      |
|           |             |      |             |  |  | SR 35  | HARDEE | 446205-1-52-01       |                      |

**SIGNING AND PAVEMENT MARKING PLAN (3)**

THE OFFICIAL RECORD OF THIS SHEET IS THE ELECTRONIC FILE DIGITALLY SIGNED AND SEALED UNDER RULE 61G15-23.004, F.A.C.



FTP-801-25  
48" X 30"  
STA. 1114+23

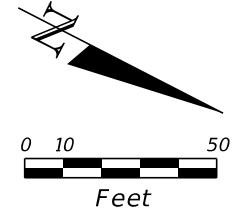
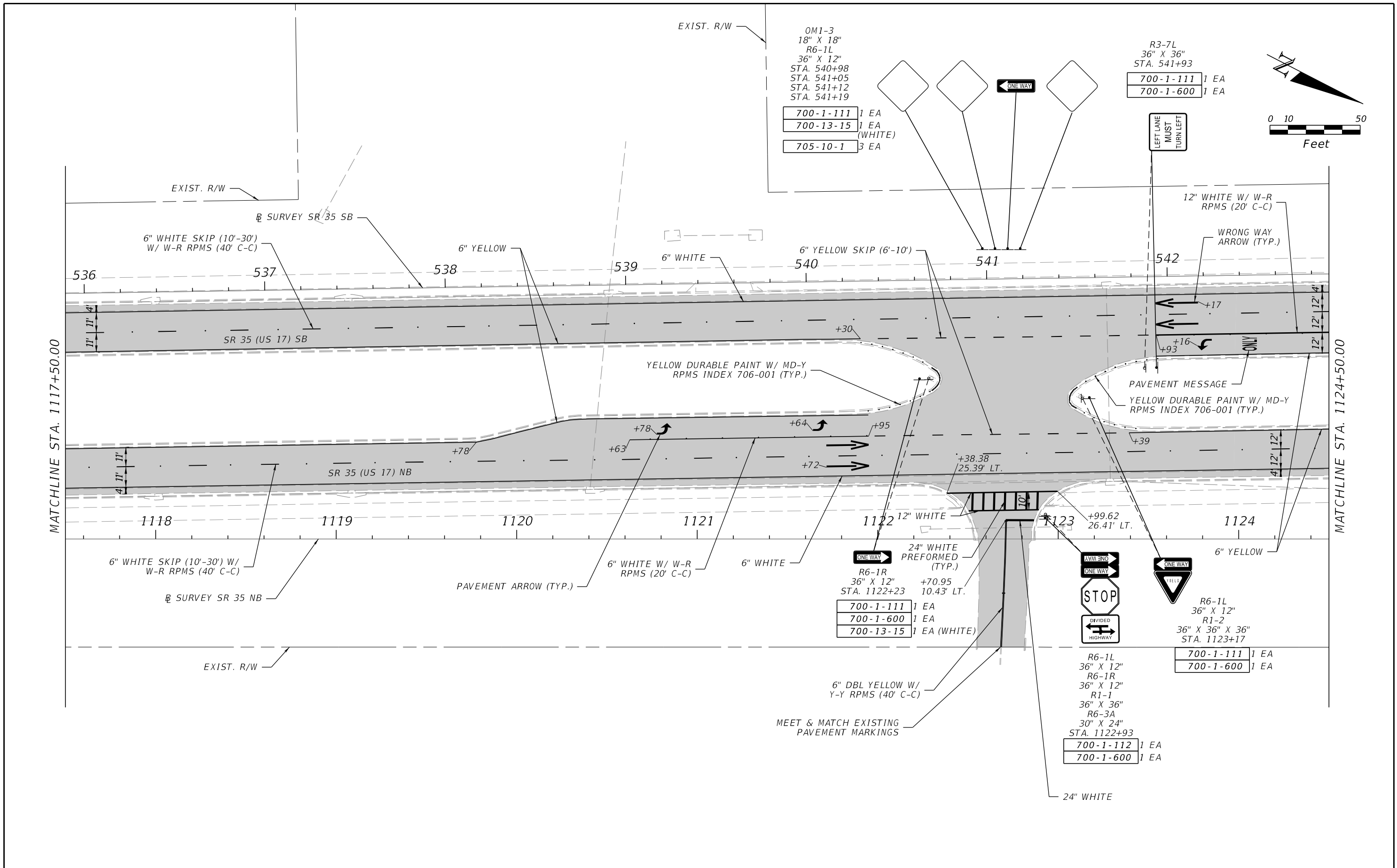
|           |      |
|-----------|------|
| 700-1-111 | 1 EA |
| 700-1-600 | 1 EA |
| 700-3-501 | 1 EA |

"HARDEE HIGH SCHOOL AF JROTC" PANEL TO BE RELOCATED

| REVISIONS |             |      |             | ENGINEER OF RECORD   |  | STATE OF FLORIDA<br>DEPARTMENT OF TRANSPORTATION |        |                      | SHEET NO.<br><br>5-7 |
|-----------|-------------|------|-------------|--|--|--|--------|----------------------|----------------------|
| DATE      | DESCRIPTION | DATE | DESCRIPTION | BHARATHI CHIGURUPATI, P.E.<br>LICENSE NUMBER: 84860<br>DRMP, INC.<br>15310 AMBERLY DRIVE, SUITE 310<br>TAMPA, FL 33647 |  | ROAD NO.   | COUNTY | FINANCIAL PROJECT ID |                      |
|           |             |      |             |  |  | SR 35  | HARDEE | 446205-1-52-01       |                      |

**SIGNING AND PAVEMENT  
MARKING PLAN (4)**

THE OFFICIAL RECORD OF THIS SHEET IS THE ELECTRONIC FILE DIGITALLY SIGNED AND SEALED UNDER RULE 61G15-23.004, F.A.C.

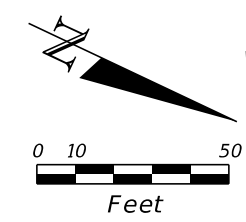


MATCHLINE STA. 1117+50.00

MATCHLINE STA. 1124+50.00

| REVISIONS |             |      |             | ENGINEER OF RECORD   |  | STATE OF FLORIDA<br>DEPARTMENT OF TRANSPORTATION |        |                      | SIGNING AND PAVEMENT<br>MARKING PLAN (5) | SHEET<br>NO.<br><br>S-8 |
|-----------|-------------|------|-------------|--|--|--|--------|----------------------|--|-------------------------|
| DATE      | DESCRIPTION | DATE | DESCRIPTION | BHARATHI CHIGURUPATI, P.E.<br>LICENSE NUMBER: 84860<br>DRMP, INC.<br>15310 AMBERLY DRIVE, SUITE 310<br>TAMPA, FL 33647 |  | ROAD NO.   | COUNTY | FINANCIAL PROJECT ID |  |                         |
|           |             |      |             |  |  | SR 35  | HARDEE | 446205-1-52-01       |  |                         |

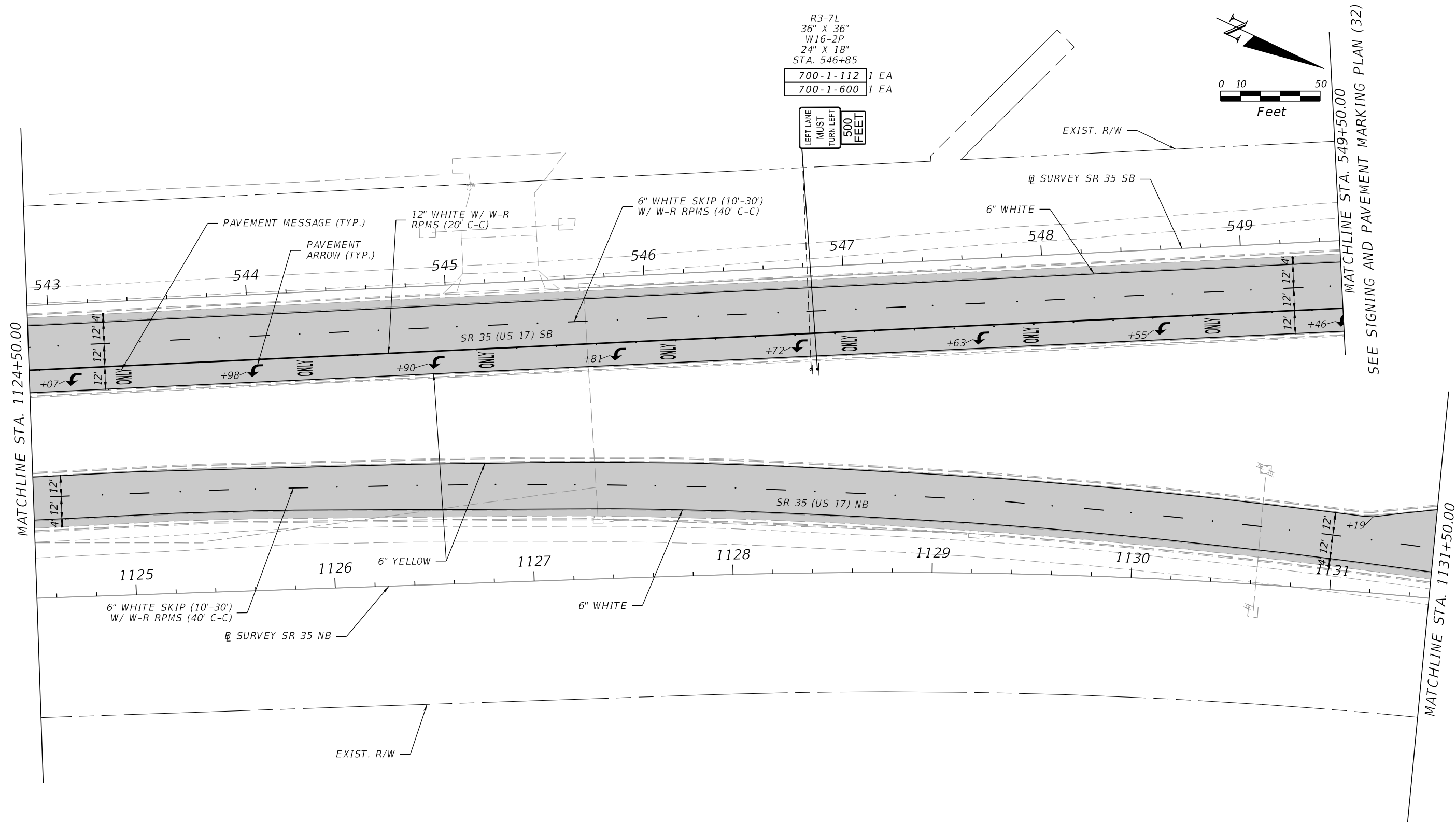
THE OFFICIAL RECORD OF THIS SHEET IS THE ELECTRONIC FILE DIGITALLY SIGNED AND SEALED UNDER RULE 61G15-23.004, F.A.C.



R3-7L  
36" X 36"  
W16-2P  
24" X 18"  
STA. 546+85

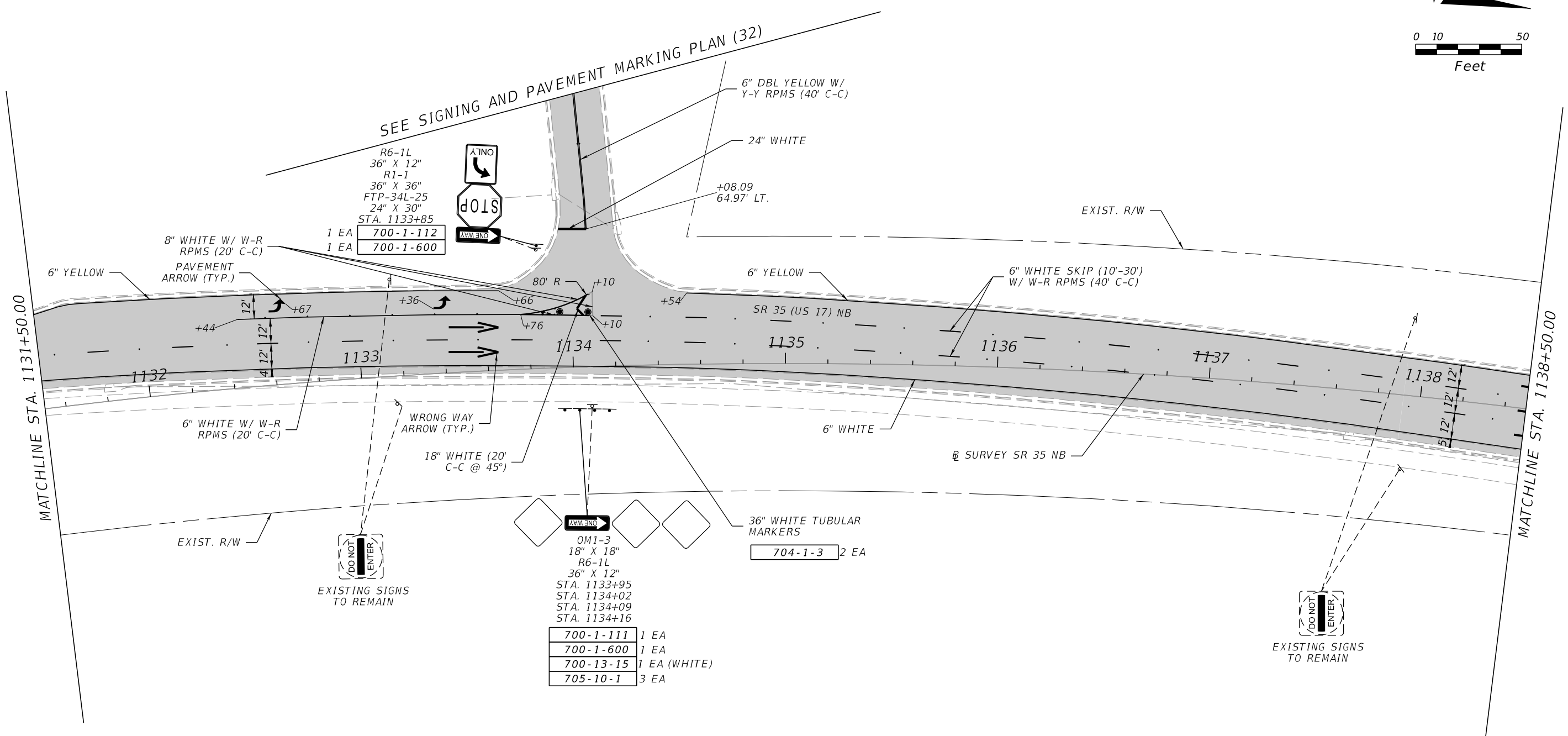
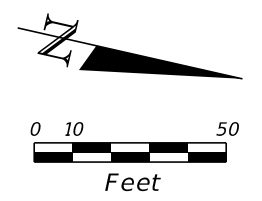
|           |      |
|-----------|------|
| 700-1-112 | 1 EA |
| 700-1-600 | 1 EA |

LEFT LANE  
MUST  
TURN LEFT  
500  
FEET



| REVISIONS |             |      |             | ENGINEER OF RECORD   |  | STATE OF FLORIDA<br>DEPARTMENT OF TRANSPORTATION |        |                      | SIGNING AND PAVEMENT<br>MARKING PLAN (6) | SHEET<br>NO.<br><br>5-9 |
|-----------|-------------|------|-------------|--|--|--|--------|----------------------|--|-------------------------|
| DATE      | DESCRIPTION | DATE | DESCRIPTION | BHARATHI CHIGURUPATI, P.E.<br>LICENSE NUMBER: 84860<br>DRMP, INC.<br>15310 AMBERLY DRIVE, SUITE 310<br>TAMPA, FL 33647 |  | ROAD NO.   | COUNTY | FINANCIAL PROJECT ID |  |                         |
|           |             |      |             |  |  | SR 35  | HARDEE | 446205-1-52-01       |  |                         |

THE OFFICIAL RECORD OF THIS SHEET IS THE ELECTRONIC FILE DIGITALLY SIGNED AND SEALED UNDER RULE 61G15-23.004, F.A.C.

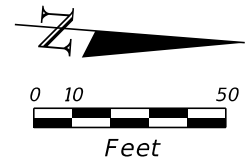


- R6-1L  
 36" X 12"  
 R1-1  
 36" X 36"  
 FTP-34L-25  
 24" X 30"  
 STA. 1133+85  
 1 EA 700-1-112  
 1 EA 700-1-600
- 6" DBL YELLOW W/  
 Y-Y RPMS (40' C-C)  
 24" WHITE  
 +08.09  
 64.97' LT.
- 8" WHITE W/ W-R  
 RPMS (20' C-C)  
 PAVEMENT  
 ARROW (TYP.)  
 6" YELLOW  
 6" WHITE W/ W-R  
 RPMS (20' C-C)  
 18" WHITE (20'  
 C-C @ 45°)  
 36" WHITE TUBULAR  
 MARKERS  
 704-1-3 2 EA
- 6" WHITE SKIP (10'-30')  
 W/ W-R RPMS (40' C-C)  
 SR 35 (US 17) NB  
 1132 1133 1134 1135 1136 1137 1138  
 SURVEY SR 35 NB  
 80' R  
 +44 +67 +36 +66 +54 +76 +10 +10  
 12' 12' 4' 12' 12' 12' 12'
- EXIST. R/W  
 EXIST. R/W  
 EXISTING SIGNS TO REMAIN  
 EXISTING SIGNS TO REMAIN
- 700-1-111 1 EA  
 700-1-600 1 EA  
 700-13-15 1 EA (WHITE)  
 705-10-1 3 EA

| REVISIONS |             |      |             | ENGINEER OF RECORD   |  | STATE OF FLORIDA<br>DEPARTMENT OF TRANSPORTATION |        |                      | SHEET<br>NO. |
|-----------|-------------|------|-------------|--|--|--|--------|----------------------|--------------|
| DATE      | DESCRIPTION | DATE | DESCRIPTION | BHARATHI CHIGURUPATI, P.E.<br>LICENSE NUMBER: 84860<br>DRMP, INC.<br>15310 AMBERLY DRIVE, SUITE 310<br>TAMPA, FL 33647 |  | ROAD NO.   | COUNTY | FINANCIAL PROJECT ID |              |
|           |             |      |             |  |  | SR 35  | HARDEE | 446205-1-52-01       | S-10         |

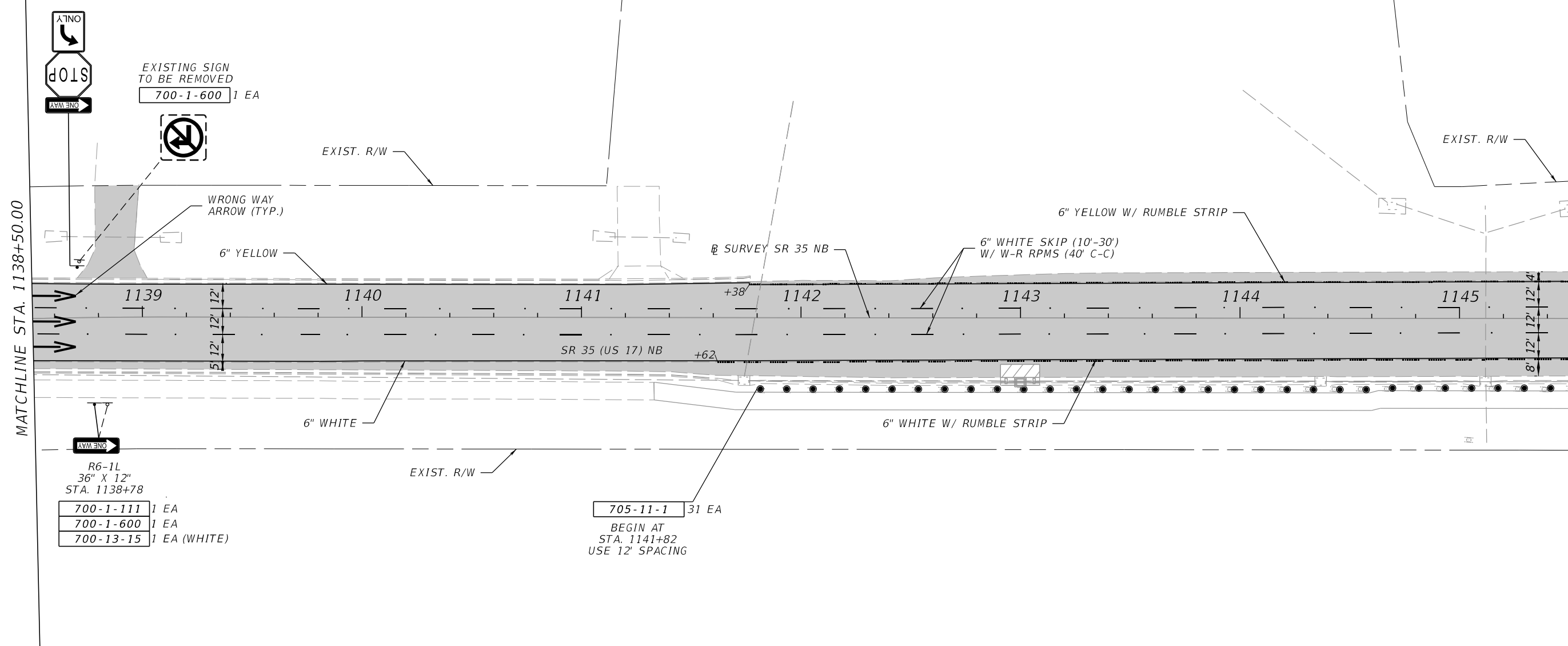
**SIGNING AND PAVEMENT  
MARKING PLAN (7)**

THE OFFICIAL RECORD OF THIS SHEET IS THE ELECTRONIC FILE DIGITALLY SIGNED AND SEALED UNDER RULE 61G15-23.004, F.A.C.



R6-1L  
36" X 12"  
R1-1  
36" X 36"  
FTP-34L-25  
24" X 30"  
STA. 1138+71  
700-1-112 1 EA

EXISTING SIGN  
TO BE REMOVED  
700-1-600 1 EA



MATCHLINE STA. 1138+50.00

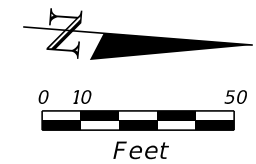
MATCHLINE STA. 1145+50.00

R6-1L  
36" X 12"  
STA. 1138+78  
700-1-111 1 EA  
700-1-600 1 EA  
700-13-15 1 EA (WHITE)

705-11-1 31 EA  
BEGIN AT  
STA. 1141+82  
USE 12' SPACING

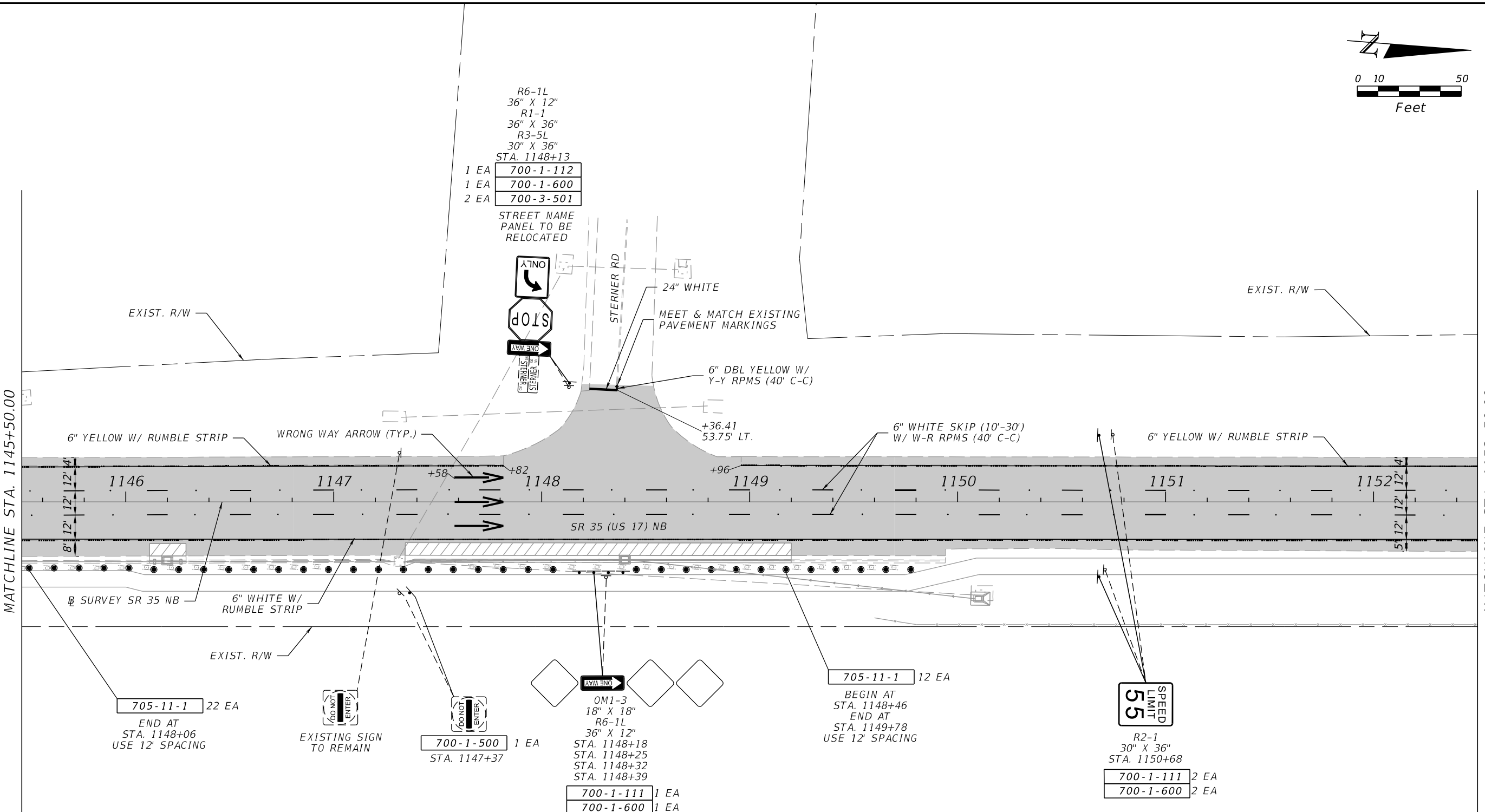
| REVISIONS |             |      |             | ENGINEER OF RECORD   |  | STATE OF FLORIDA<br>DEPARTMENT OF TRANSPORTATION |        |                      | <b>SIGNING AND PAVEMENT<br/>MARKING PLAN (8)</b> | SHEET NO. |
|-----------|-------------|------|-------------|--|--|--|--------|----------------------|--|-----------|
| DATE      | DESCRIPTION | DATE | DESCRIPTION | BHARATHI CHIGURUPATI, P.E.<br>LICENSE NUMBER: 84860<br>DRMP, INC.<br>15310 AMBERLY DRIVE, SUITE 310<br>TAMPA, FL 33647 |  | ROAD NO.   | COUNTY | FINANCIAL PROJECT ID |  | 5-11      |
|           |             |      |             |  |  | SR 35  | HARDEE | 446205-1-52-01       |  |           |

THE OFFICIAL RECORD OF THIS SHEET IS THE ELECTRONIC FILE DIGITALLY SIGNED AND SEALED UNDER RULE 61G15-23.004, F.A.C.



- R6-1L  
36" X 12"
- R1-1  
36" X 36"
- R3-5L  
30" X 36"
- STA. 1148+13
- 1 EA 700-1-112
- 1 EA 700-1-600
- 2 EA 700-3-501

STREET NAME  
PANEL TO BE  
RELOCATED



705-11-1 22 EA  
END AT  
STA. 1148+06  
USE 12' SPACING

EXISTING SIGN  
TO REMAIN

700-1-500 1 EA  
STA. 1147+37

- OM1-3  
18" X 18"
- R6-1L  
36" X 12"
- STA. 1148+18
- STA. 1148+25
- STA. 1148+32
- STA. 1148+39
- 700-1-111 1 EA
- 700-1-600 1 EA
- 700-13-15 1 EA (WHITE)
- 705-10-1 3 EA

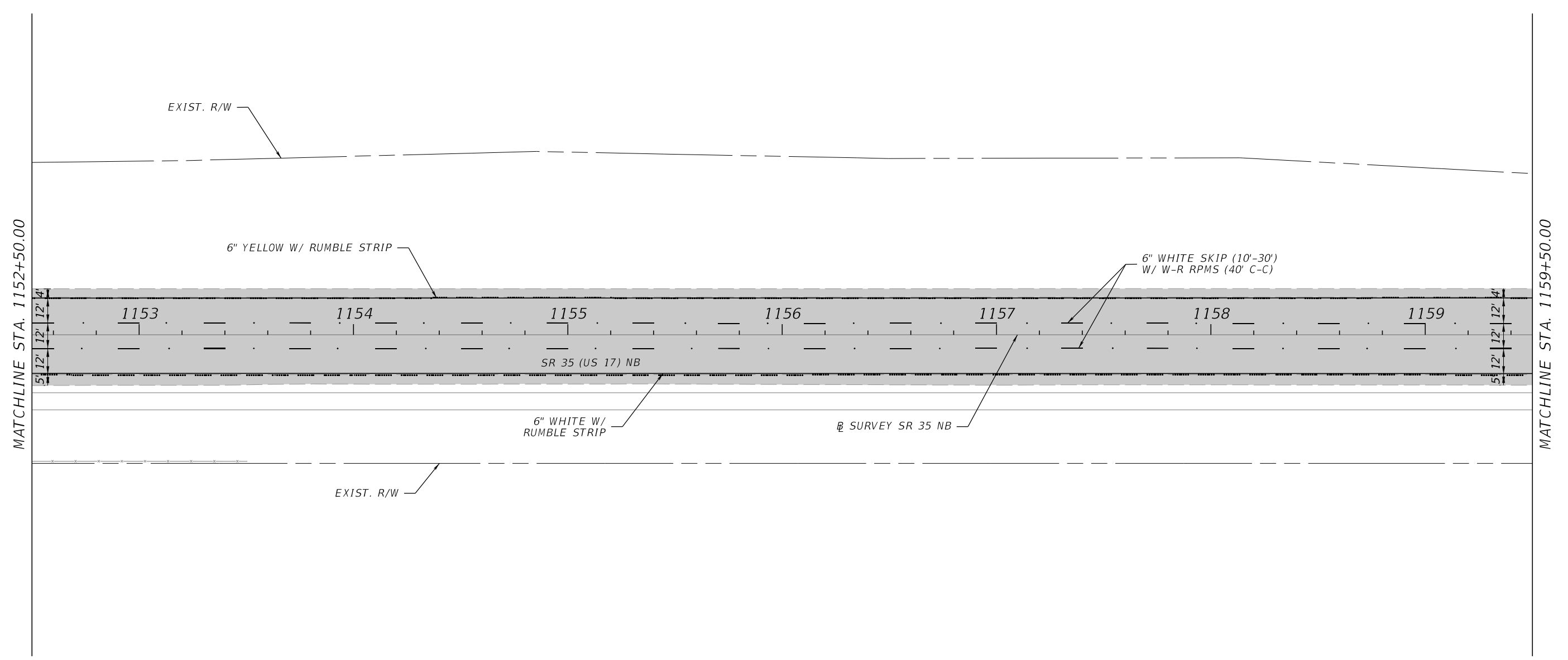
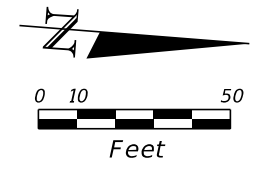
705-11-1 12 EA  
BEGIN AT  
STA. 1148+46  
END AT  
STA. 1149+78  
USE 12' SPACING

SPEED  
LIMIT  
55  
R2-1  
30" X 36"  
STA. 1150+68  
700-1-111 2 EA  
700-1-600 2 EA

| REVISIONS |             |      |             | ENGINEER OF RECORD   |  |  | STATE OF FLORIDA<br>DEPARTMENT OF TRANSPORTATION |        |                      | SHEET<br>NO. |
|-----------|-------------|------|-------------|--|--|--|--|--------|----------------------|--------------|
| DATE      | DESCRIPTION | DATE | DESCRIPTION | BHARATHI CHIGURUPATI, P.E.<br>LICENSE NUMBER: 84860<br>DRMP, INC.<br>15310 AMBERLY DRIVE, SUITE 310<br>TAMPA, FL 33647 |  |  | ROAD NO.   | COUNTY | FINANCIAL PROJECT ID |              |
|           |             |      |             |  |  |  | SR 35  | HARDEE | 446205-1-52-01       |              |

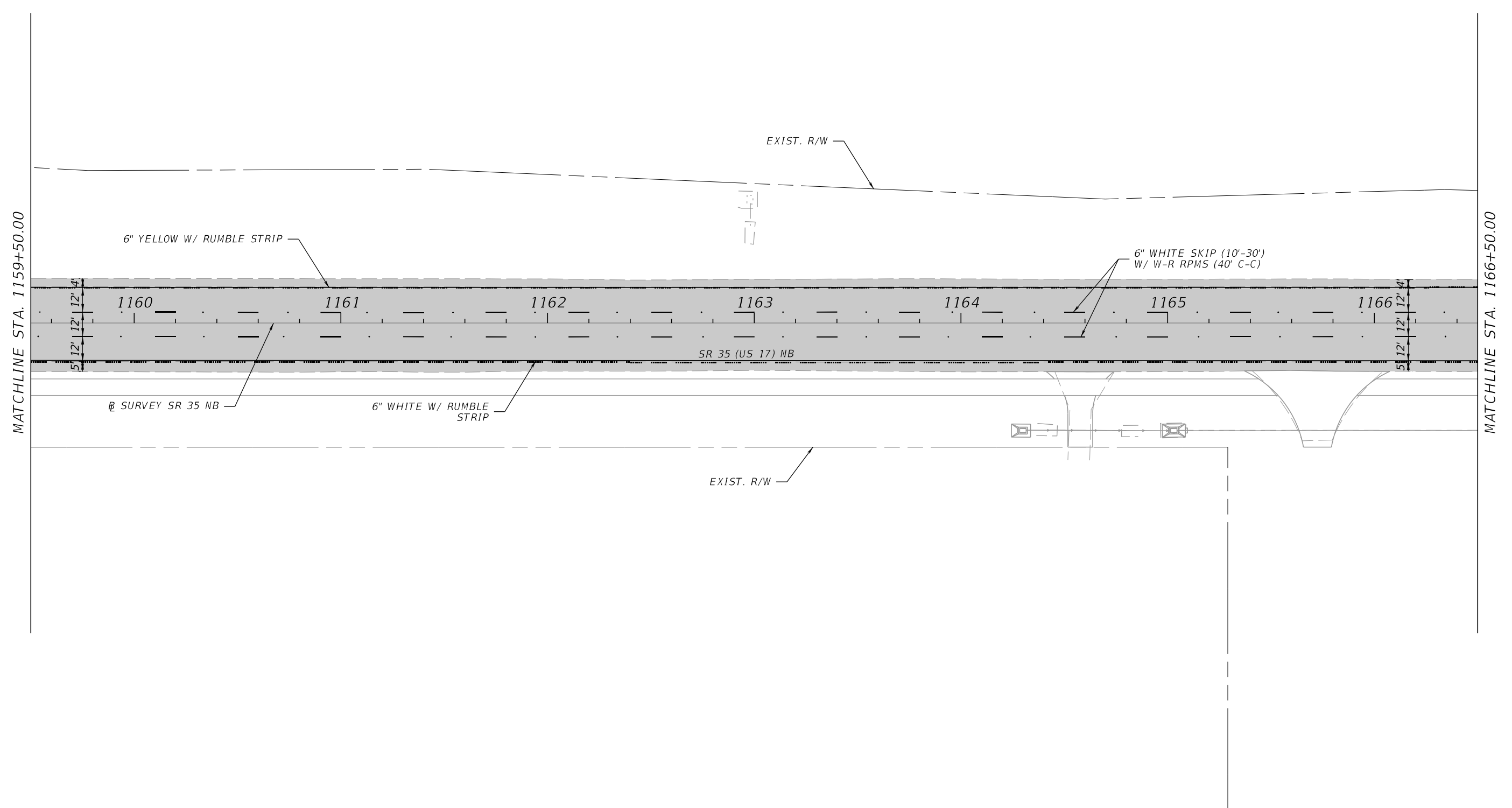
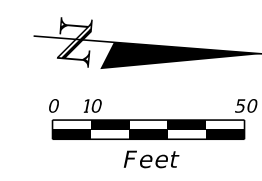
**SIGNING AND PAVEMENT  
MARKING PLAN (9)**

THE OFFICIAL RECORD OF THIS SHEET IS THE ELECTRONIC FILE DIGITALLY SIGNED AND SEALED UNDER RULE 61G15-23.004, F.A.C.



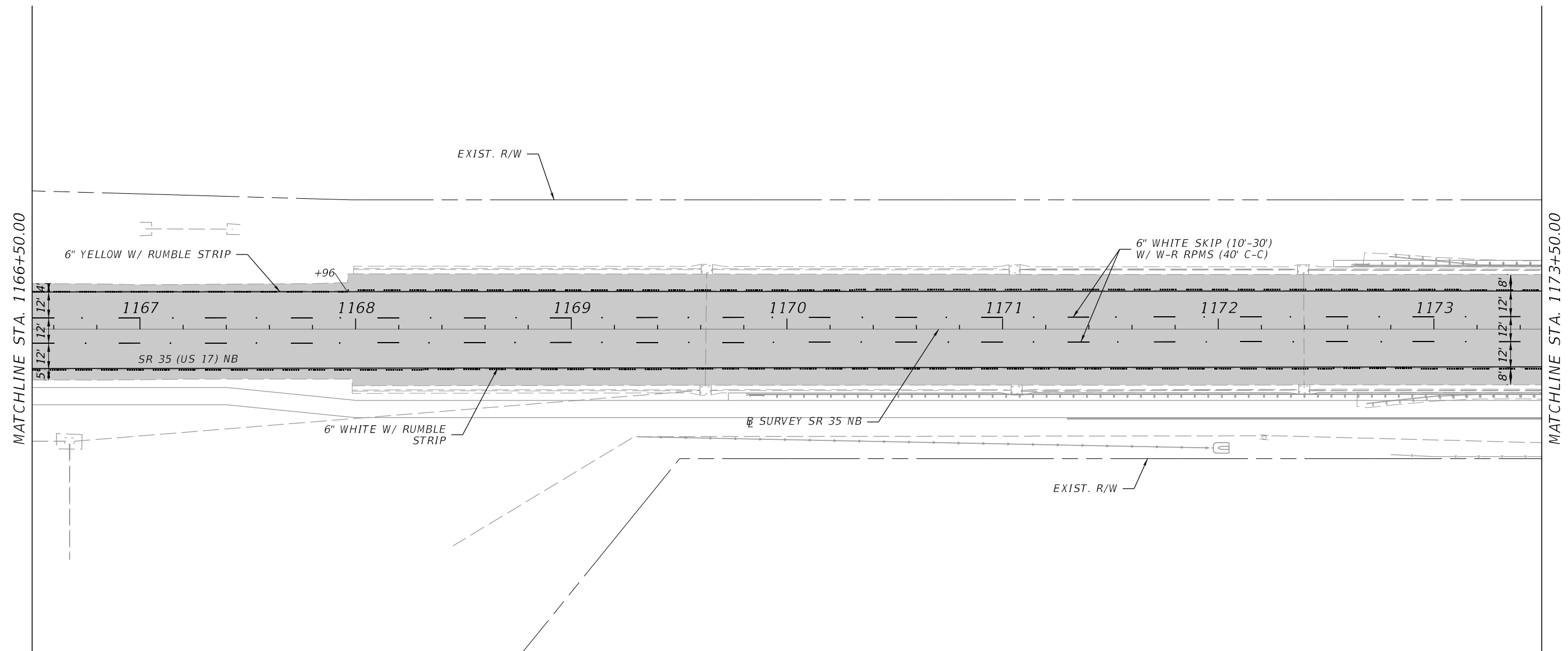
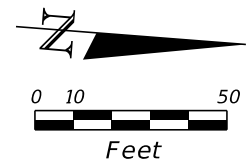
| REVISIONS |             |      |             | ENGINEER OF RECORD   |  | STATE OF FLORIDA<br>DEPARTMENT OF TRANSPORTATION |        |                      | SIGNING AND PAVEMENT<br>MARKING PLAN (10) | SHEET NO. |
|-----------|-------------|------|-------------|--|--|--|--------|----------------------|---|-----------|
| DATE      | DESCRIPTION | DATE | DESCRIPTION | BHARATHI CHIGURUPATI, P.E.<br>LICENSE NUMBER: 84860<br>DRMP, INC.<br>15310 AMBERLY DRIVE, SUITE 310<br>TAMPA, FL 33647 |  | ROAD NO.   | COUNTY | FINANCIAL PROJECT ID |   | S-13      |
|           |             |      |             |  |  | SR 35  | HARDEE | 446205-1-52-01       |   |           |

THE OFFICIAL RECORD OF THIS SHEET IS THE ELECTRONIC FILE DIGITALLY SIGNED AND SEALED UNDER RULE 61G15-23.004, F.A.C.



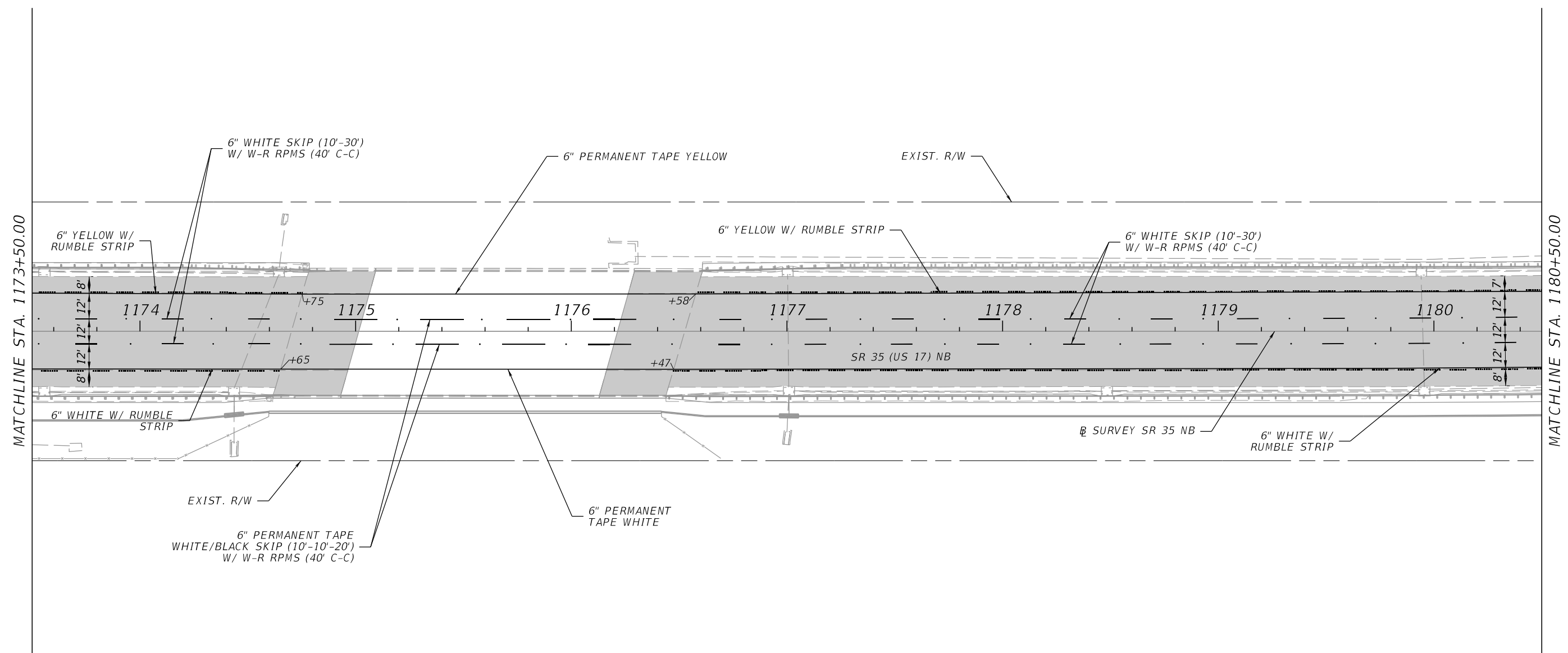
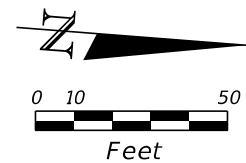
| REVISIONS |             |      |             | ENGINEER OF RECORD   |  | STATE OF FLORIDA<br>DEPARTMENT OF TRANSPORTATION |        |                      | SIGNING AND PAVEMENT<br>MARKING PLAN (11) | SHEET NO. |
|-----------|-------------|------|-------------|--|--|--|--------|----------------------|---|-----------|
| DATE      | DESCRIPTION | DATE | DESCRIPTION | BHARATHI CHIGURUPATI, P.E.<br>LICENSE NUMBER: 84860<br>DRMP, INC.<br>15310 AMBERLY DRIVE, SUITE 310<br>TAMPA, FL 33647 |  | ROAD NO.   | COUNTY | FINANCIAL PROJECT ID |   | S-14      |
|           |             |      |             |  |  | SR 35  | HARDEE | 446205-1-52-01       |   |           |

THE OFFICIAL RECORD OF THIS SHEET IS THE ELECTRONIC FILE DIGITALLY SIGNED AND SEALED UNDER RULE 61G15-23.004, F.A.C.



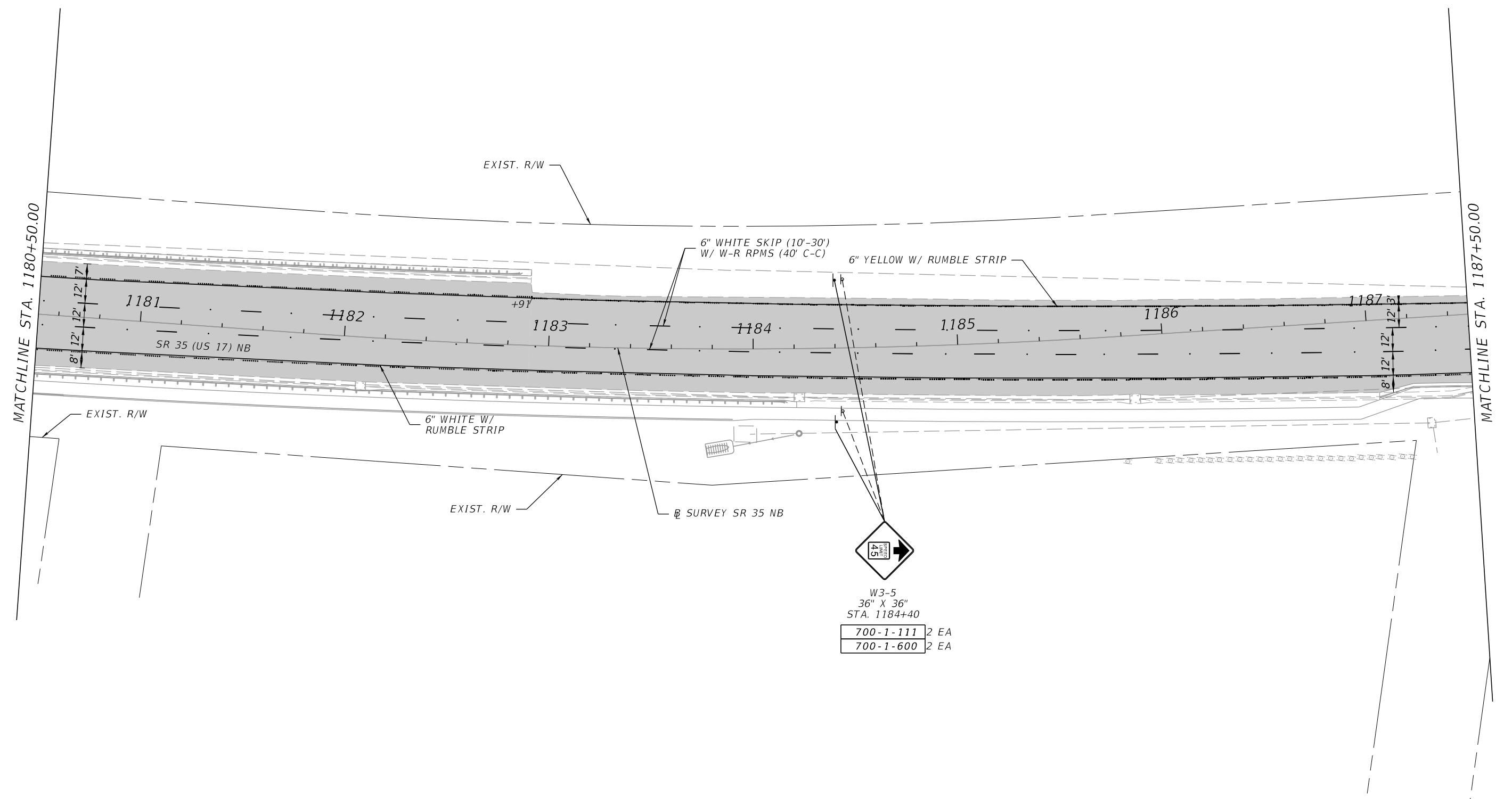
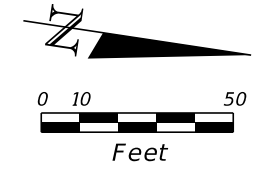
| REVISIONS |             |      |             | ENGINEER OF RECORD   |  | STATE OF FLORIDA<br>DEPARTMENT OF TRANSPORTATION |        |                      | SIGNING AND PAVEMENT<br>MARKING PLAN (12) | SHEET NO. |
|-----------|-------------|------|-------------|--|--|--|--------|----------------------|---|-----------|
| DATE      | DESCRIPTION | DATE | DESCRIPTION | BHARATHI CHIGURUPATI, P.E.<br>LICENSE NUMBER: 84860<br>DRMP, INC.<br>15310 AMBERLY DRIVE, SUITE 310<br>TAMPA, FL 33647 |  | ROAD NO.   | COUNTY | FINANCIAL PROJECT ID |   | 5-15      |
|           |             |      |             |  |  | SR 35  | HARDEE | 446205-1-52-01       |   |           |

THE OFFICIAL RECORD OF THIS SHEET IS THE ELECTRONIC FILE DIGITALLY SIGNED AND SEALED UNDER RULE 61G15-23.004, F.A.C.



| REVISIONS |             |      |             | ENGINEER OF RECORD   |        | STATE OF FLORIDA<br>DEPARTMENT OF TRANSPORTATION |          |        | SIGNING AND PAVEMENT<br>MARKING PLAN (13) | SHEET NO.            |      |
|-----------|-------------|------|-------------|--|--------|--|----------|--------|---|----------------------|------|
| DATE      | DESCRIPTION | DATE | DESCRIPTION | BHARATHI CHIGURUPATI, P.E.<br>LICENSE NUMBER: 84860<br>DRMP, INC.<br>15310 AMBERLY DRIVE, SUITE 310<br>TAMPA, FL 33647 |        |  | ROAD NO. | COUNTY |   | FINANCIAL PROJECT ID | 5-16 |
|           |             |      |             | SR 35  | HARDEE | 446205-1-52-01                                   |          |        |   |                      |      |

THE OFFICIAL RECORD OF THIS SHEET IS THE ELECTRONIC FILE DIGITALLY SIGNED AND SEALED UNDER RULE 61G15-23.004, F.A.C.

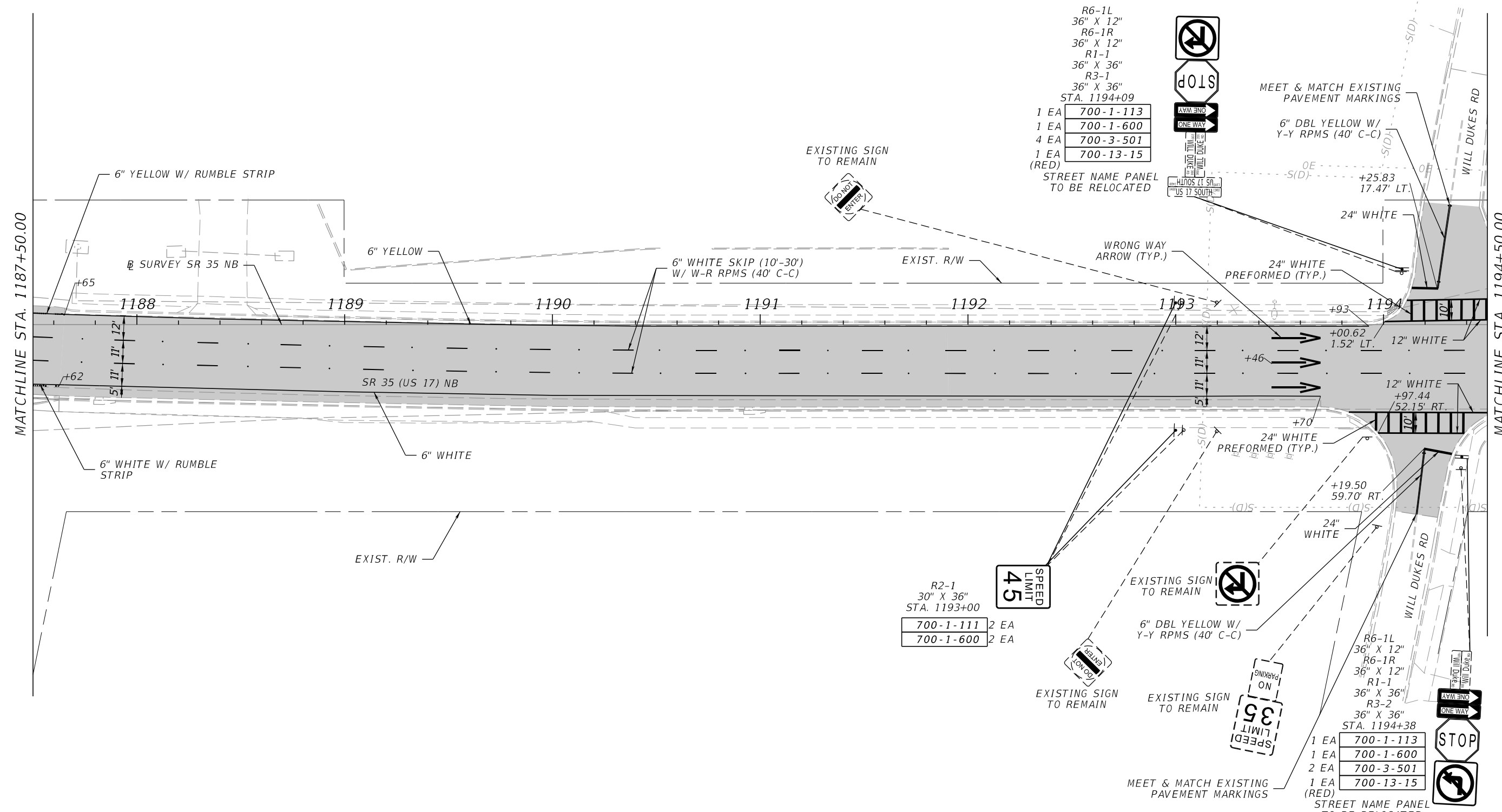
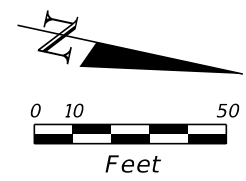


W3-5  
 36" X 36"  
 STA. 1184+40  

|           |      |
|-----------|------|
| 700-1-111 | 2 EA |
| 700-1-600 | 2 EA |

| REVISIONS |             |      |             | ENGINEER OF RECORD   |  | STATE OF FLORIDA<br>DEPARTMENT OF TRANSPORTATION |        |                      | SIGNING AND PAVEMENT<br>MARKING PLAN (14) | SHEET NO. |
|-----------|-------------|------|-------------|--|--|--|--------|----------------------|---|-----------|
| DATE      | DESCRIPTION | DATE | DESCRIPTION | BHARATHI CHIGURUPATI, P.E.<br>LICENSE NUMBER: 84860<br>DRMP, INC.<br>15310 AMBERLY DRIVE, SUITE 310<br>TAMPA, FL 33647 |  | ROAD NO.   | COUNTY | FINANCIAL PROJECT ID |   | S-17      |
|           |             |      |             |  |  | SR 35  | HARDEE | 446205-1-52-01       |   |           |

THE OFFICIAL RECORD OF THIS SHEET IS THE ELECTRONIC FILE DIGITALLY SIGNED AND SEALED UNDER RULE 61G15-23.004, F.A.C.



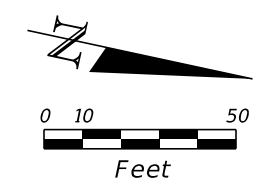
- R6-1L 36" X 12"
  - R6-1R 36" X 12"
  - R1-1 36" X 36"
  - R3-1 36" X 36"
  - 36" X 36"
  - STA. 1194+09
  - 1 EA 700-1-113
  - 1 EA 700-1-600
  - 4 EA 700-3-501
  - 1 EA 700-13-15 (RED)
- STREET NAME PANEL TO BE RELOCATED

- R2-1 30" X 36"
- STA. 1193+00
- 700-1-111 2 EA
- 700-1-600 2 EA

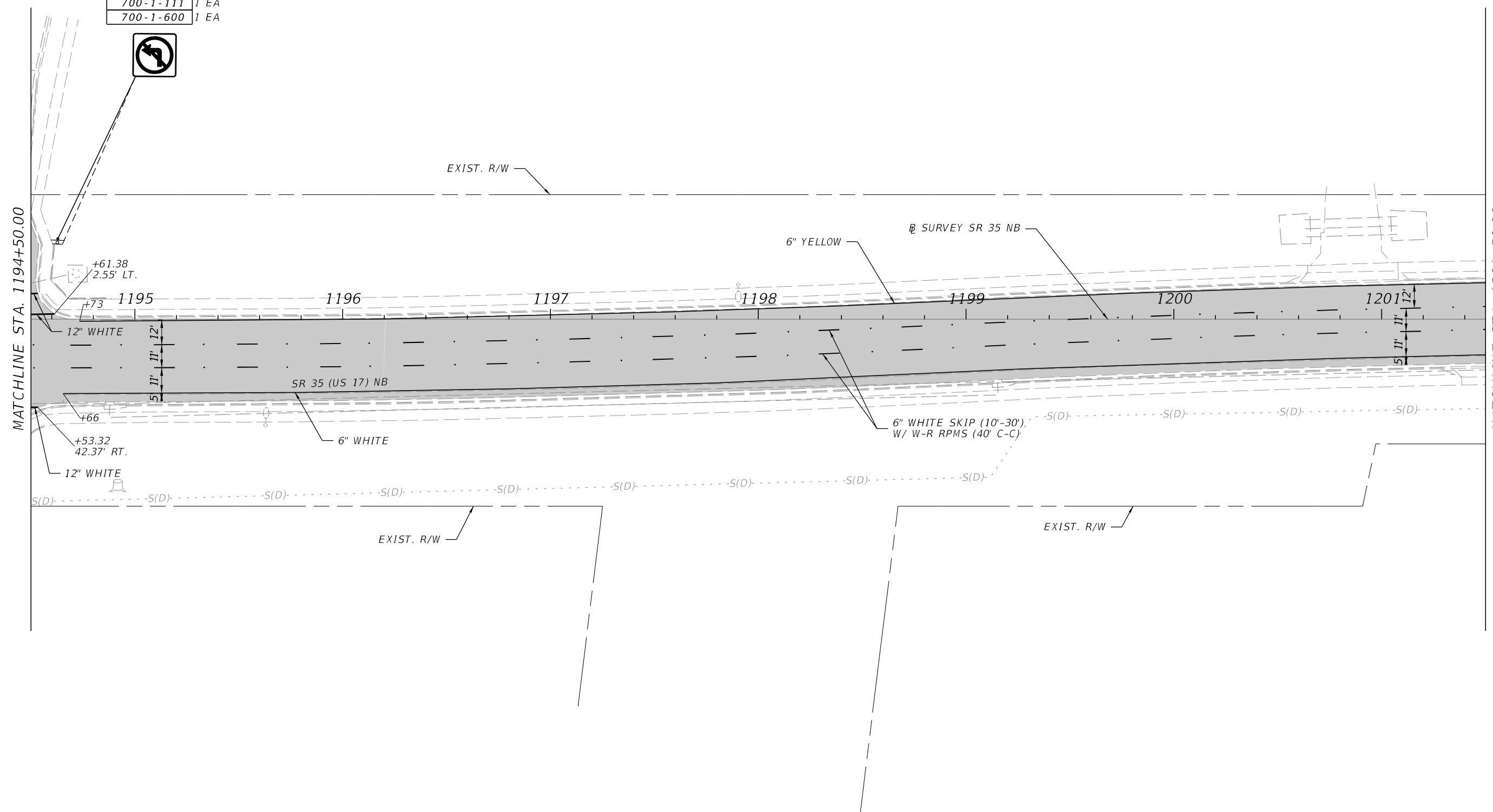
- R6-1L 36" X 12"
  - R6-1R 36" X 12"
  - R1-1 36" X 36"
  - R3-2 36" X 36"
  - STA. 1194+38
  - 1 EA 700-1-113
  - 1 EA 700-1-600
  - 2 EA 700-3-501
  - 1 EA 700-13-15 (RED)
- STREET NAME PANEL TO BE RELOCATED

| REVISIONS |             |      |             | ENGINEER OF RECORD   |  | STATE OF FLORIDA<br>DEPARTMENT OF TRANSPORTATION |        |                      | SIGNING AND PAVEMENT<br>MARKING PLAN (15) | SHEET<br>NO.<br><br>S-18 |
|-----------|-------------|------|-------------|--|--|--|--------|----------------------|---|--------------------------|
| DATE      | DESCRIPTION | DATE | DESCRIPTION | BHARATHI CHIGURUPATI, P.E.<br>LICENSE NUMBER: 84860<br>DRMP, INC.<br>15310 AMBERLY DRIVE, SUITE 310<br>TAMPA, FL 33647 |  | ROAD NO.   | COUNTY | FINANCIAL PROJECT ID |   |                          |
|           |             |      |             |  |  | SR 35  | HARDEE | 446205-1-52-01       |   |                          |

THE OFFICIAL RECORD OF THIS SHEET IS THE ELECTRONIC FILE DIGITALLY SIGNED AND SEALED UNDER RULE 61G15-23.004, F.A.C.

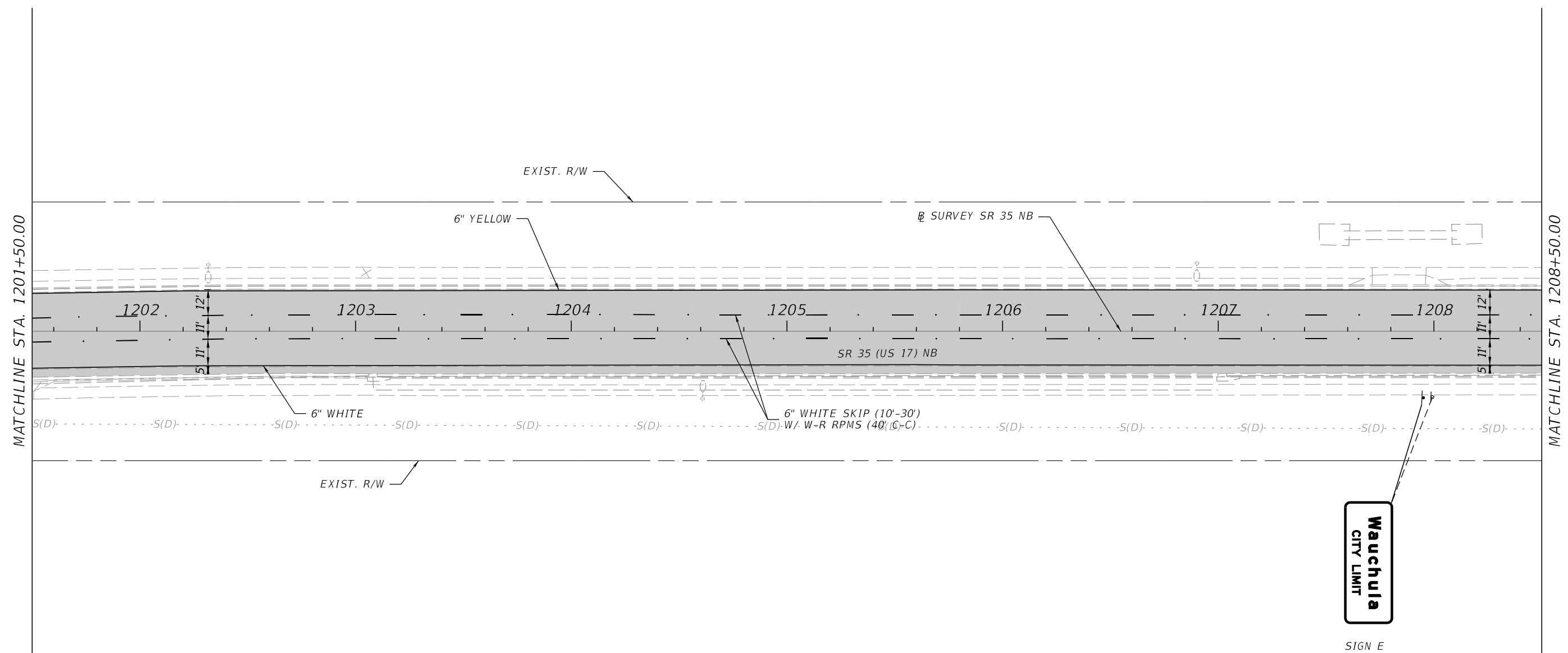
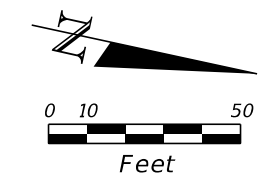


R3-2  
36" X 36"  
STA. 1194+63  
700-1-111 1 EA  
700-1-600 1 EA



| REVISIONS |             |      |             | ENGINEER OF RECORD   |  | STATE OF FLORIDA<br>DEPARTMENT OF TRANSPORTATION |          |        | SIGNING AND PAVEMENT<br>MARKING PLAN (16) | SHEET NO.            |
|-----------|-------------|------|-------------|--|--|--|----------|--------|---|----------------------|
| DATE      | DESCRIPTION | DATE | DESCRIPTION |  |  |  | ROAD NO. | COUNTY |   | FINANCIAL PROJECT ID |
|           |             |      |             | BHARATHI CHIGURUPATI, P.E.<br>LICENSE NUMBER: 84860<br>DRMP, INC.<br>15310 AMBERLY DRIVE, SUITE 310<br>TAMPA, FL 33647 |  |  | SR 35    | HARDEE |   | 446205-1-52-01       |

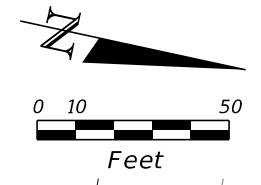
THE OFFICIAL RECORD OF THIS SHEET IS THE ELECTRONIC FILE DIGITALLY SIGNED AND SEALED UNDER RULE 61G15-23.004, F.A.C.



SIGN E  
 STA. 1207+95  
 700-1-111 1 EA  
 700-1-600 1 EA  
 SEE GUIDE SIGN  
 WORKSHEET (2)

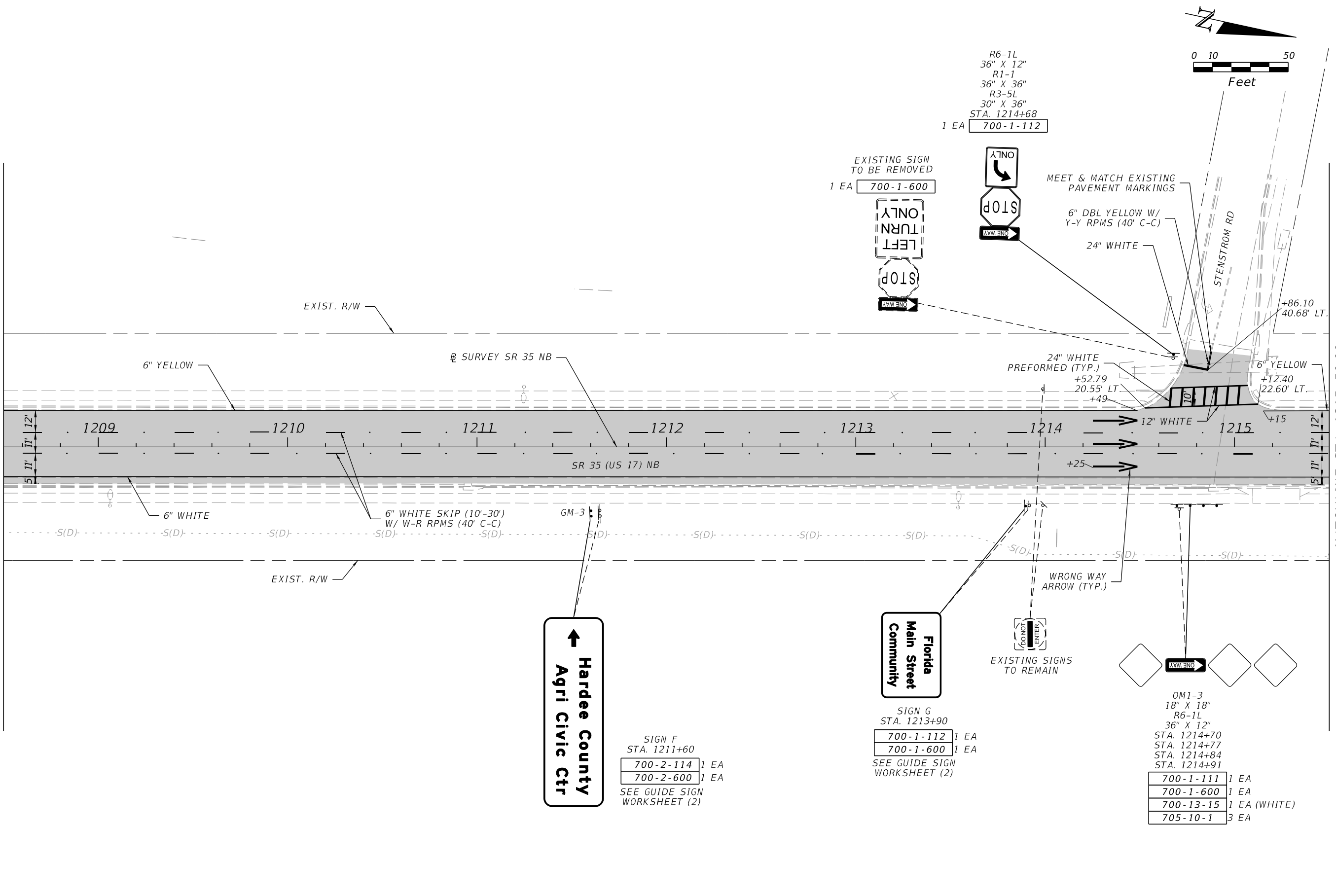
| REVISIONS |             |      |             | ENGINEER OF RECORD   |  | STATE OF FLORIDA<br>DEPARTMENT OF TRANSPORTATION |        |                      | SIGNING AND PAVEMENT<br>MARKING PLAN (17) | SHEET NO. |
|-----------|-------------|------|-------------|--|--|--|--------|----------------------|---|-----------|
| DATE      | DESCRIPTION | DATE | DESCRIPTION | BHARATHI CHIGURUPATI, P.E.<br>LICENSE NUMBER: 84860<br>DRMP, INC.<br>15310 AMBERLY DRIVE, SUITE 310<br>TAMPA, FL 33647 |  | ROAD NO.   | COUNTY | FINANCIAL PROJECT ID |   | S-20      |
|           |             |      |             |  |  | SR 35  | HARDEE | 446205-1-52-01       |   |           |

THE OFFICIAL RECORD OF THIS SHEET IS THE ELECTRONIC FILE DIGITALLY SIGNED AND SEALED UNDER RULE 61G15-23.004, F.A.C.



MATCHLINE STA. 1208+50.00

MATCHLINE STA. 1215+50.00



↑  
**Hardee County**  
**Agri Civic Ctr**

**Florida**  
**Main Street**  
**Community**

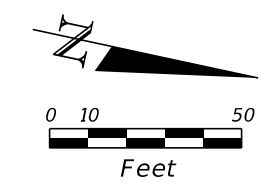
SIGN F  
 STA. 1211+60  
 700-2-114 1 EA  
 700-2-600 1 EA  
 SEE GUIDE SIGN WORKSHEET (2)

SIGN G  
 STA. 1213+90  
 700-1-112 1 EA  
 700-1-600 1 EA  
 SEE GUIDE SIGN WORKSHEET (2)

0M1-3  
 18" X 18"  
 R6-1L  
 36" X 12"  
 STA. 1214+70  
 STA. 1214+77  
 STA. 1214+84  
 STA. 1214+91  
 700-1-111 1 EA  
 700-1-600 1 EA  
 700-13-15 1 EA (WHITE)  
 705-10-1 3 EA

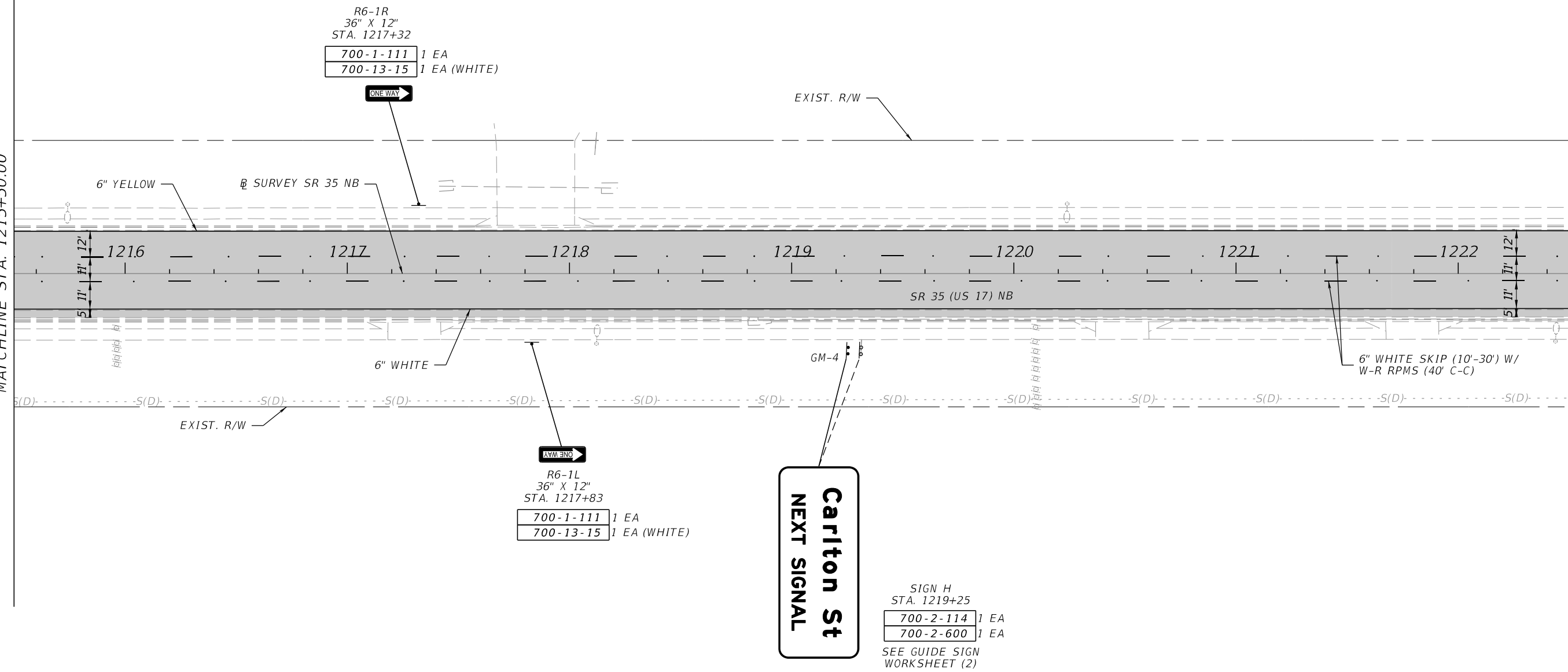
| REVISIONS |             |      |             | ENGINEER OF RECORD   |  | STATE OF FLORIDA<br>DEPARTMENT OF TRANSPORTATION |        |                      | <b>SIGNING AND PAVEMENT<br/>MARKING PLAN (18)</b> | SHEET NO. |
|-----------|-------------|------|-------------|--|--|--|--------|----------------------|---|-----------|
| DATE      | DESCRIPTION | DATE | DESCRIPTION | BHARATHI CHIGURUPATI, P.E.<br>LICENSE NUMBER: 84860<br>DRMP, INC.<br>15310 AMBERLY DRIVE, SUITE 310<br>TAMPA, FL 33647 |  | ROAD NO.   | COUNTY | FINANCIAL PROJECT ID |   | S-21      |
|           |             |      |             |  |  | SR 35  | HARDEE | 446205-1-52-01       |   |           |

THE OFFICIAL RECORD OF THIS SHEET IS THE ELECTRONIC FILE DIGITALLY SIGNED AND SEALED UNDER RULE 61G15-23.004, F.A.C.



MATCHLINE STA. 1215+50.00

MATCHLINE STA. 1222+50.00



R6-1R  
36" X 12"  
STA. 1217+32  
700-1-111 1 EA  
700-13-15 1 EA (WHITE)

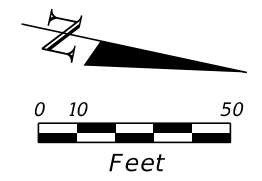
R6-1L  
36" X 12"  
STA. 1217+83  
700-1-111 1 EA  
700-13-15 1 EA (WHITE)

SIGN H  
STA. 1219+25  
700-2-114 1 EA  
700-2-600 1 EA  
SEE GUIDE SIGN  
WORKSHEET (2)

| REVISIONS |             |      |             | ENGINEER OF RECORD   |  | STATE OF FLORIDA<br>DEPARTMENT OF TRANSPORTATION |        |                      | SHEET<br>NO. |
|-----------|-------------|------|-------------|--|--|--|--------|----------------------|--------------|
| DATE      | DESCRIPTION | DATE | DESCRIPTION | BHARATHI CHIGURUPATI, P.E.<br>LICENSE NUMBER: 84860<br>DRMP, INC.<br>15310 AMBERLY DRIVE, SUITE 310<br>TAMPA, FL 33647 |  | ROAD NO.   | COUNTY | FINANCIAL PROJECT ID |              |
|           |             |      |             |  |  | SR 35  | HARDEE | 446205-1-52-01       | S-22         |


**SIGNING AND PAVEMENT  
MARKING PLAN (19)**

THE OFFICIAL RECORD OF THIS SHEET IS THE ELECTRONIC FILE DIGITALLY SIGNED AND SEALED UNDER RULE 61G15-23.004, F.A.C.

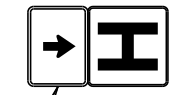


R6-1L  
36" X 12"  
R1-1  
36" X 36"  
R3-5L  
30" X 36"  
STA. 1223+37  
1 EA 700-1-112  
1 EA 700-1-600  
2 EA 700-3-501

STREET NAME  
PANEL TO BE  
RELOCATED



D9-2  
24" X 24"  
M6-3P  
21" X 15"  
STA. 1224+26  
700-1-111 2 EA  
700-1-600 2 EA



R6-1L  
36" X 12"  
R6-1R  
36" X 12"  
R3-1  
36" X 36"  
STA. 1227+69  
1 EA 700-1-112

EXISTING SIGN  
TO BE REMOVED  
700-1-600 1 EA

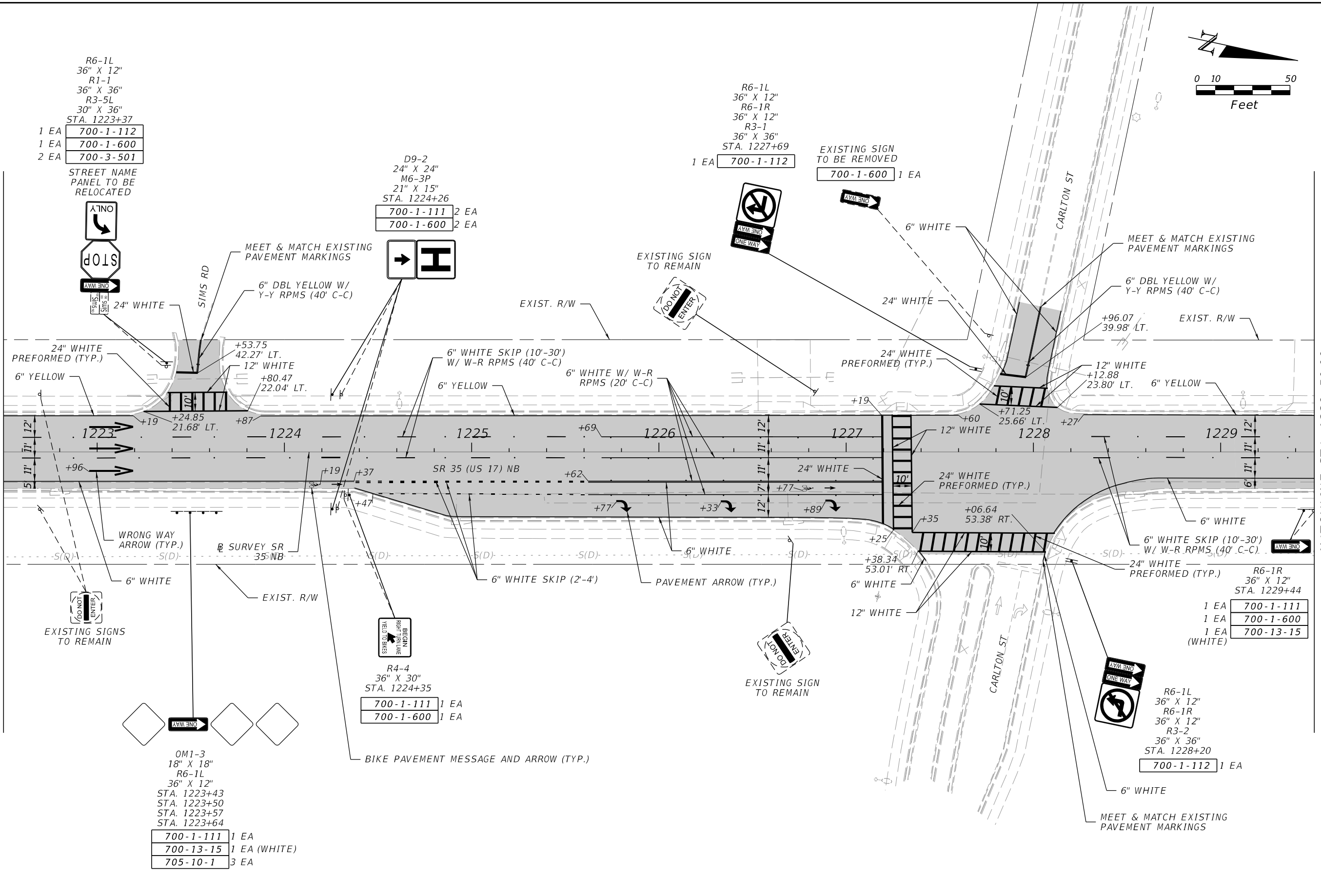


EXISTING SIGN  
TO REMAIN



MATCHLINE STA. 1222+50.00

MATCHLINE STA. 1229+50.00



OM1-3  
18" X 18"  
R6-1L  
36" X 12"  
STA. 1223+43  
STA. 1223+50  
STA. 1223+57  
STA. 1223+64  
700-1-111 1 EA  
700-13-15 1 EA (WHITE)  
705-10-1 3 EA

R4-4  
36" X 30"  
STA. 1224+35  
700-1-111 1 EA  
700-1-600 1 EA

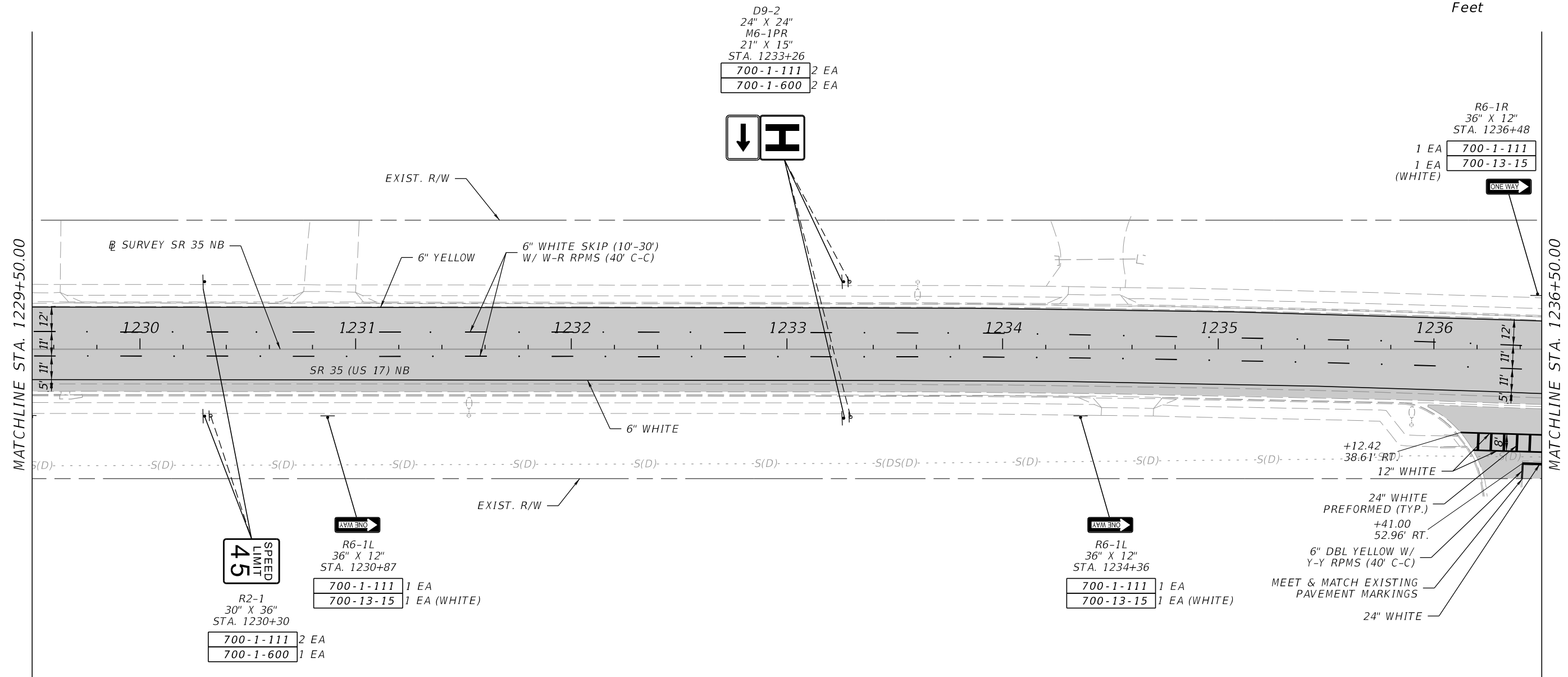
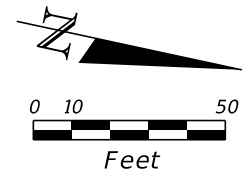
R6-1R  
36" X 12"  
STA. 1229+44  
1 EA 700-1-111  
1 EA 700-1-600  
1 EA 700-13-15 (WHITE)

R6-1L  
36" X 12"  
R6-1R  
36" X 12"  
R3-2  
36" X 36"  
STA. 1228+20  
700-1-112 1 EA

| REVISIONS |             | ENGINEER OF RECORD |             | STATE OF FLORIDA<br>DEPARTMENT OF TRANSPORTATION |        |                      | SIGNING AND PAVEMENT<br>MARKING PLAN (20) | SHEET<br>NO.<br><br>S-23 |
|-----------|-------------|--------------------|-------------|--|--------|----------------------|---|--------------------------|
| DATE      | DESCRIPTION | DATE               | DESCRIPTION | ROAD NO.   | COUNTY | FINANCIAL PROJECT ID |   |                          |
|           |             |                    |             | SR 35  | HARDEE | 446205-1-52-01       |   |                          |

BHARATHI CHIGURUPATI, P.E.  
LICENSE NUMBER: 84860  
DRMP, INC.  
15310 AMBERLY DRIVE, SUITE 310  
TAMPA, FL 33647

THE OFFICIAL RECORD OF THIS SHEET IS THE ELECTRONIC FILE DIGITALLY SIGNED AND SEALED UNDER RULE 61G15-23.004, F.A.C.



R2-1  
30" X 36"  
STA. 1230+30  
700-1-111 2 EA  
700-1-600 1 EA

R6-1L  
36" X 12"  
STA. 1230+87  
700-1-111 1 EA  
700-13-15 1 EA (WHITE)

D9-2  
24" X 24"  
M6-1PR  
21" X 15"  
STA. 1233+26  
700-1-111 2 EA  
700-1-600 2 EA

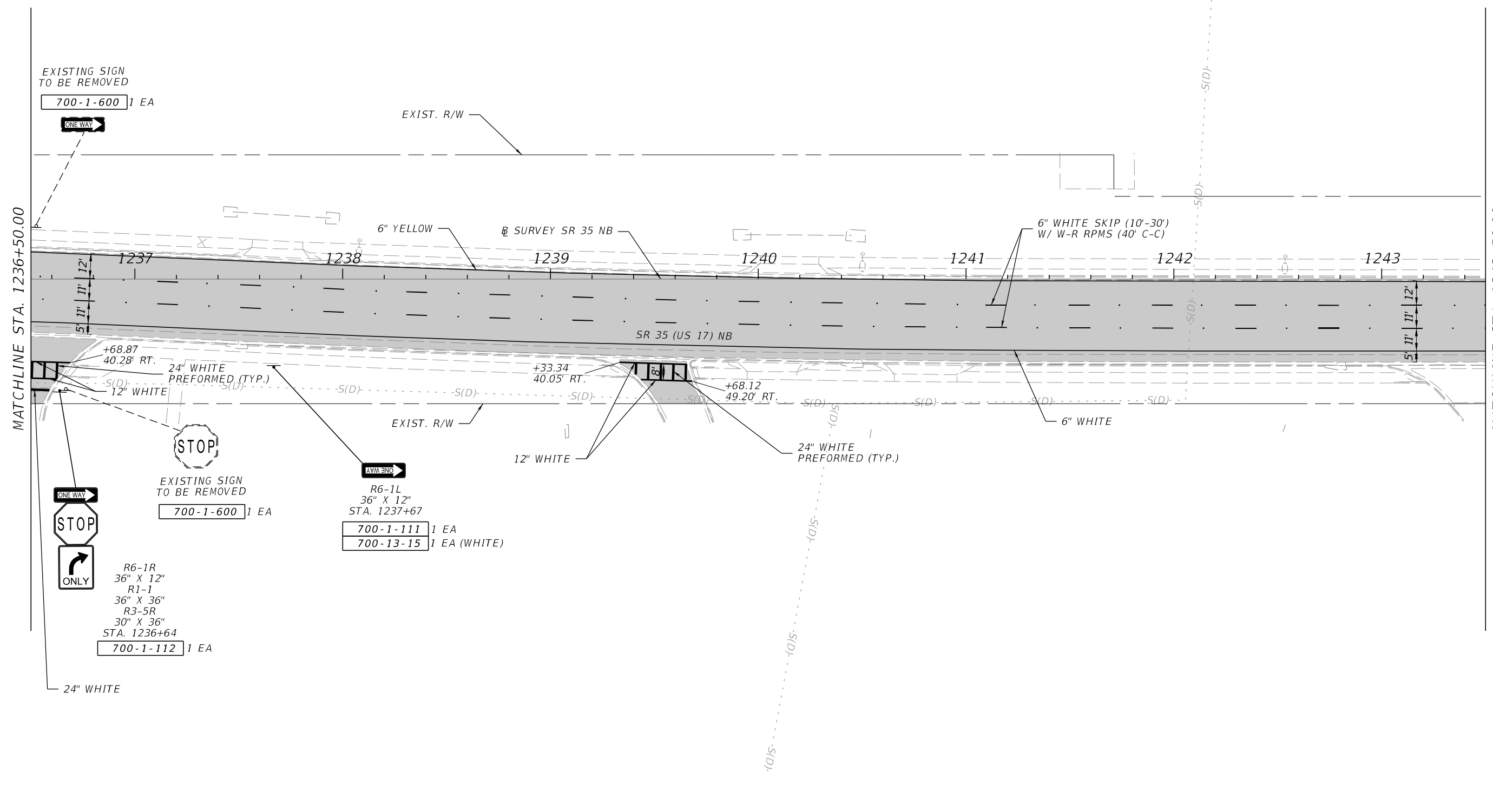
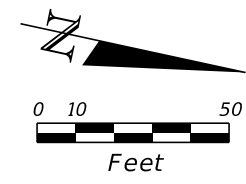
R6-1L  
36" X 12"  
STA. 1234+36  
700-1-111 1 EA  
700-13-15 1 EA (WHITE)

R6-1R  
36" X 12"  
STA. 1236+48  
1 EA 700-1-111  
1 EA 700-13-15 (WHITE)

+12.42  
-38.61' RT.  
12" WHITE  
24" WHITE  
PREFORMED (TYP.)  
+41.00  
52.96' RT.  
6" DBL YELLOW W/  
Y-Y RPMS (40' C-C)  
MEET & MATCH EXISTING  
PAVEMENT MARKINGS  
24" WHITE

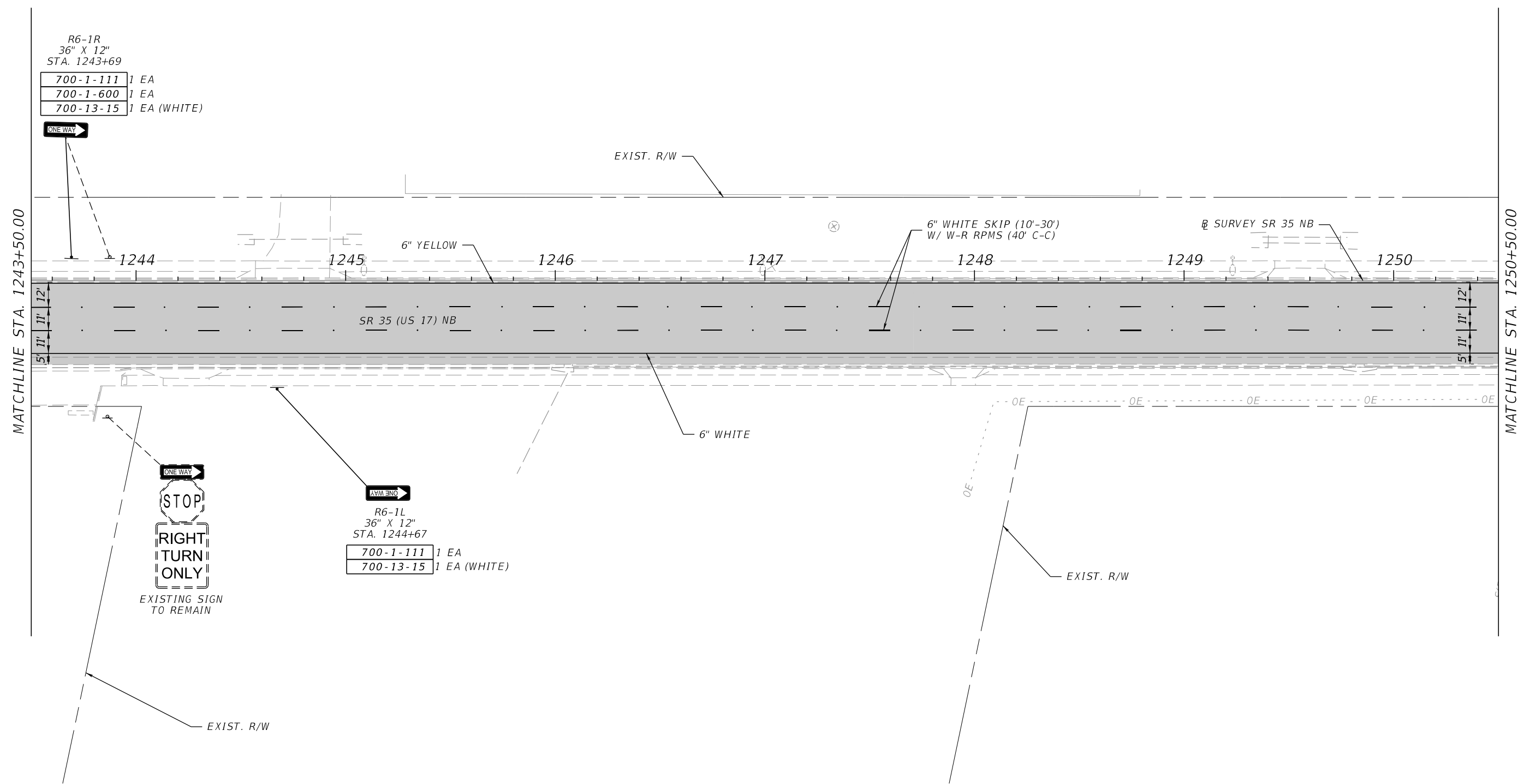
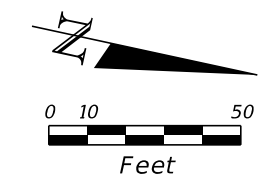
| REVISIONS |             |      |             | ENGINEER OF RECORD   |  | STATE OF FLORIDA<br>DEPARTMENT OF TRANSPORTATION |        |                      | SIGNING AND PAVEMENT<br>MARKING PLAN (21) | SHEET<br>NO. |
|-----------|-------------|------|-------------|--|--|--|--------|----------------------|---|--------------|
| DATE      | DESCRIPTION | DATE | DESCRIPTION | BHARATHI CHIGURUPATI, P.E.<br>LICENSE NUMBER: 84860<br>DRMP, INC.<br>15310 AMBERLY DRIVE, SUITE 310<br>TAMPA, FL 33647 |  | ROAD NO.   | COUNTY | FINANCIAL PROJECT ID |   | S-24         |
|           |             |      |             |  |  | SR 35  | HARDEE | 446205-1-52-01       |   |              |

THE OFFICIAL RECORD OF THIS SHEET IS THE ELECTRONIC FILE DIGITALLY SIGNED AND SEALED UNDER RULE 61G15-23.004, F.A.C.



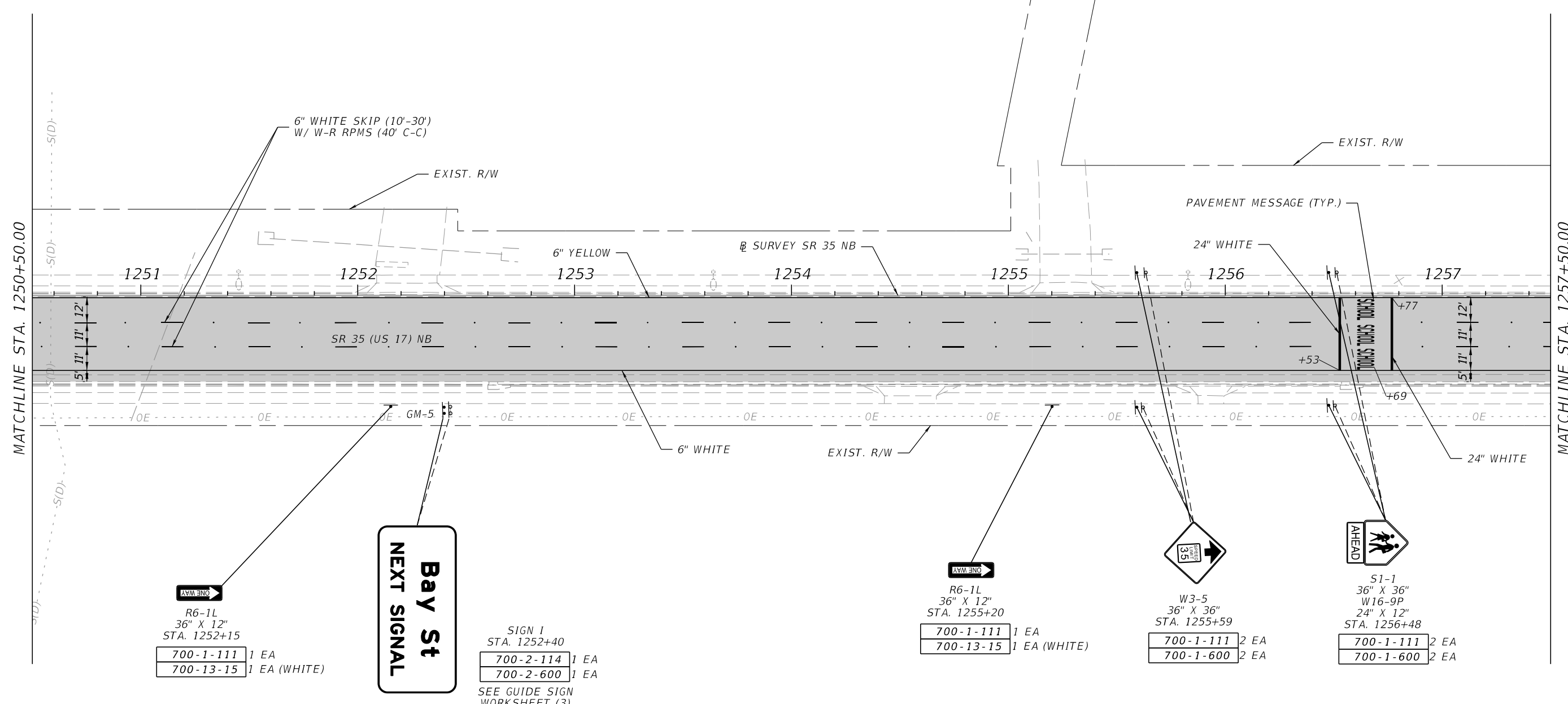
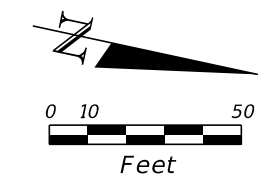
| REVISIONS |             |      |             | ENGINEER OF RECORD   |  | STATE OF FLORIDA<br>DEPARTMENT OF TRANSPORTATION |        |                      | SHEET NO.                                 |  |
|-----------|-------------|------|-------------|--|--|--|--------|----------------------|---|--|
| DATE      | DESCRIPTION | DATE | DESCRIPTION | BHARATHI CHIGURUPATI, P.E.<br>LICENSE NUMBER: 84860<br>DRMP, INC.<br>15310 AMBERLY DRIVE, SUITE 310<br>TAMPA, FL 33647 |  | ROAD NO.   | COUNTY | FINANCIAL PROJECT ID | SIGNING AND PAVEMENT<br>MARKING PLAN (22) |  |
|           |             |      |             |  |  | SR 35  | HARDEE | 446205-1-52-01       |   |  |

THE OFFICIAL RECORD OF THIS SHEET IS THE ELECTRONIC FILE DIGITALLY SIGNED AND SEALED UNDER RULE 61G15-23.004, F.A.C.



| REVISIONS |             |      |             | ENGINEER OF RECORD   |        | STATE OF FLORIDA<br>DEPARTMENT OF TRANSPORTATION |          |        | SIGNING AND PAVEMENT<br>MARKING PLAN (23) | SHEET NO.            |      |
|-----------|-------------|------|-------------|--|--------|--|----------|--------|---|----------------------|------|
| DATE      | DESCRIPTION | DATE | DESCRIPTION | BHARATHI CHIGURUPATI, P.E.<br>LICENSE NUMBER: 84860<br>DRMP, INC.<br>15310 AMBERLY DRIVE, SUITE 310<br>TAMPA, FL 33647 |        |  | ROAD NO. | COUNTY |   | FINANCIAL PROJECT ID | S-26 |
|           |             |      |             | SR 35  | HARDEE | 446205-1-52-01                                   |          |        |   |                      |      |

THE OFFICIAL RECORD OF THIS SHEET IS THE ELECTRONIC FILE DIGITALLY SIGNED AND SEALED UNDER RULE 61G15-23.004, F.A.C.



R6-1L  
36" X 12"  
STA. 1252+15  
700-1-111 1 EA  
700-13-15 1 EA (WHITE)

**Bay St**  
NEXT SIGNAL

SIGN 1  
STA. 1252+40  
700-2-114 1 EA  
700-2-600 1 EA  
SEE GUIDE SIGN WORKSHEET (3)

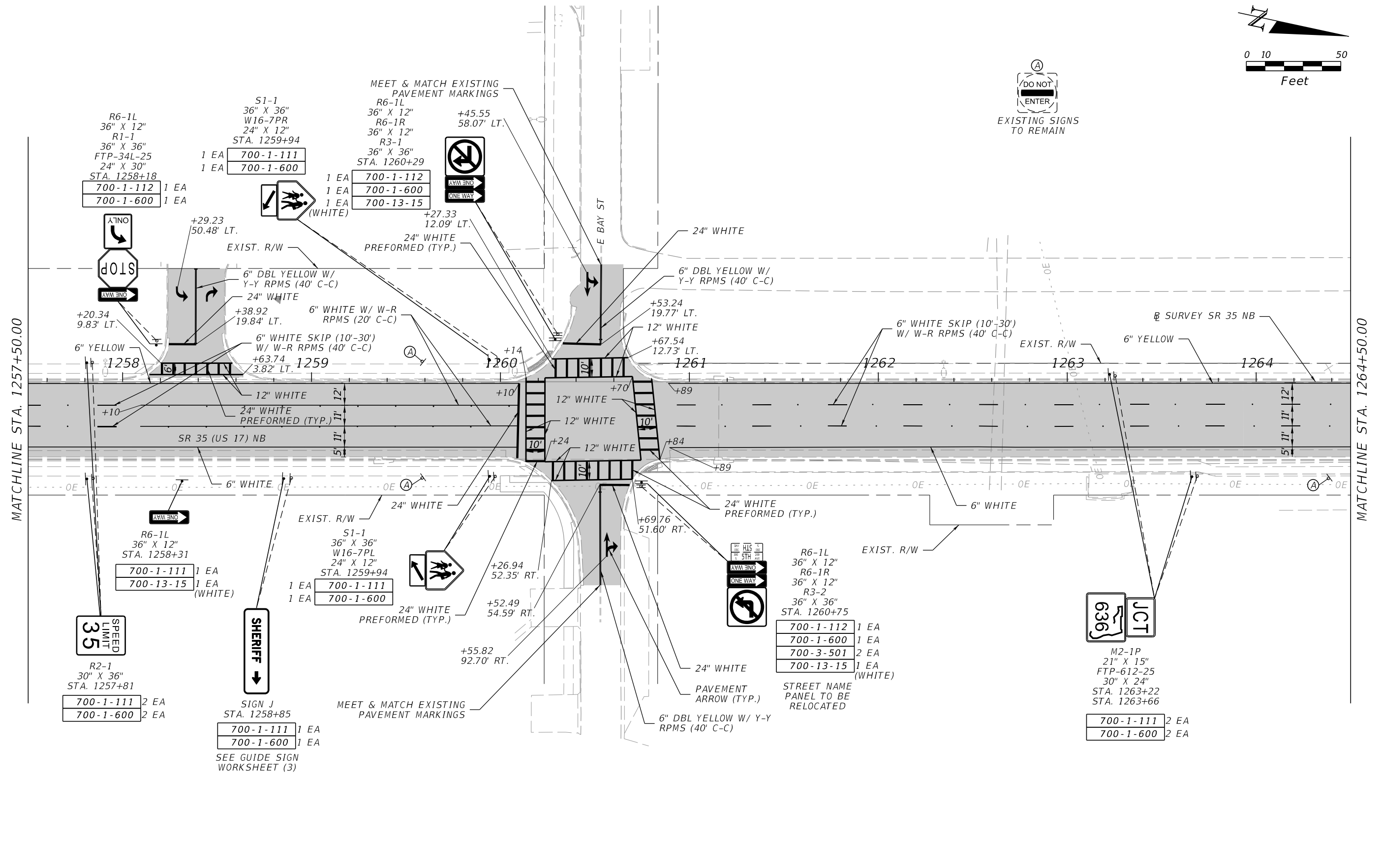
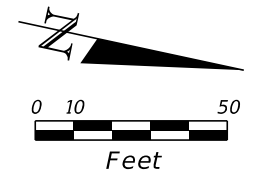
R6-1L  
36" X 12"  
STA. 1255+20  
700-1-111 1 EA  
700-13-15 1 EA (WHITE)

W3-5  
36" X 36"  
STA. 1255+59  
700-1-111 2 EA  
700-1-600 2 EA

S1-1  
36" X 36"  
W16-9P  
24" X 12"  
STA. 1256+48  
700-1-111 2 EA  
700-1-600 2 EA

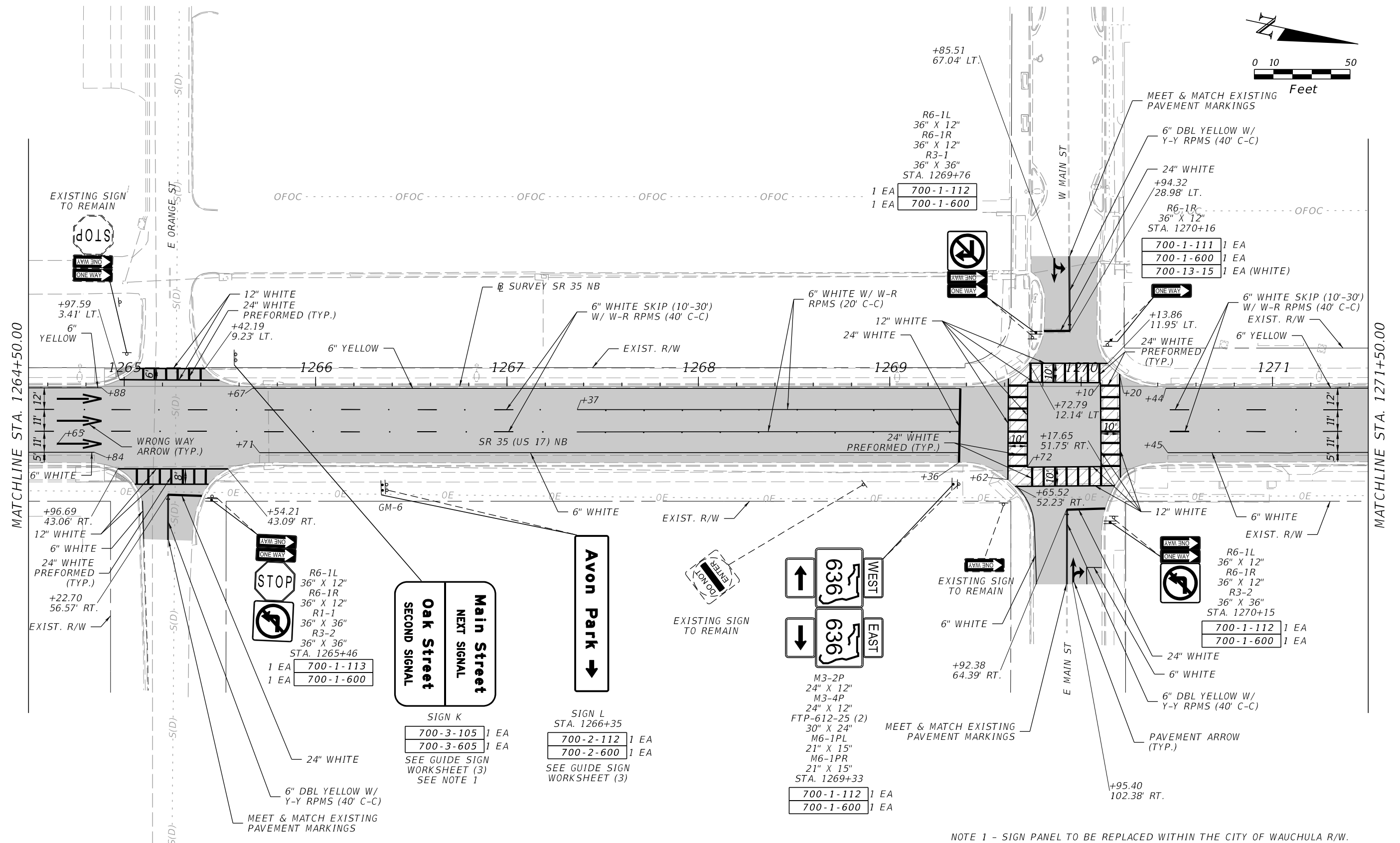
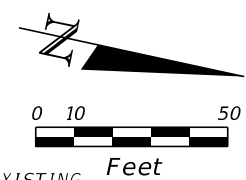
| REVISIONS |             |      |             | ENGINEER OF RECORD   |  | STATE OF FLORIDA<br>DEPARTMENT OF TRANSPORTATION |        |                      | SIGNING AND PAVEMENT<br>MARKING PLAN (24) | SHEET NO. |
|-----------|-------------|------|-------------|--|--|--|--------|----------------------|---|-----------|
| DATE      | DESCRIPTION | DATE | DESCRIPTION | BHARATHI CHIGURUPATI, P.E.<br>LICENSE NUMBER: 84860<br>DRMP, INC.<br>15310 AMBERLY DRIVE, SUITE 310<br>TAMPA, FL 33647 |  | ROAD NO.   | COUNTY | FINANCIAL PROJECT ID |   | S-27      |
|           |             |      |             |  |  | SR 35  | HARDEE | 446205-1-52-01       |   |           |

THE OFFICIAL RECORD OF THIS SHEET IS THE ELECTRONIC FILE DIGITALLY SIGNED AND SEALED UNDER RULE 61G15-23.004, F.A.C.



| REVISIONS                                     |             |      |             | ENGINEER OF RECORD   |  | STATE OF FLORIDA<br>DEPARTMENT OF TRANSPORTATION |        |                      | SHEET<br>NO. |
|---|-------------|------|-------------|--|--|--|--------|----------------------|--------------|
| DATE  | DESCRIPTION | DATE | DESCRIPTION | BHARATHI CHIGURUPATI, P.E.<br>LICENSE NUMBER: 84860<br>DRMP, INC.<br>15310 AMBERLY DRIVE, SUITE 310<br>TAMPA, FL 33647 |  | ROAD NO.   | COUNTY | FINANCIAL PROJECT ID |              |
|   |             |      |             |  |  | SR 35  | HARDEE | 446205-1-52-01       |              |
| <b>SIGNING AND PAVEMENT MARKING PLAN (25)</b> |             |      |             |  |  |  |        |                      | S-28         |

THE OFFICIAL RECORD OF THIS SHEET IS THE ELECTRONIC FILE DIGITALLY SIGNED AND SEALED UNDER RULE 61G15-23.004, F.A.C.



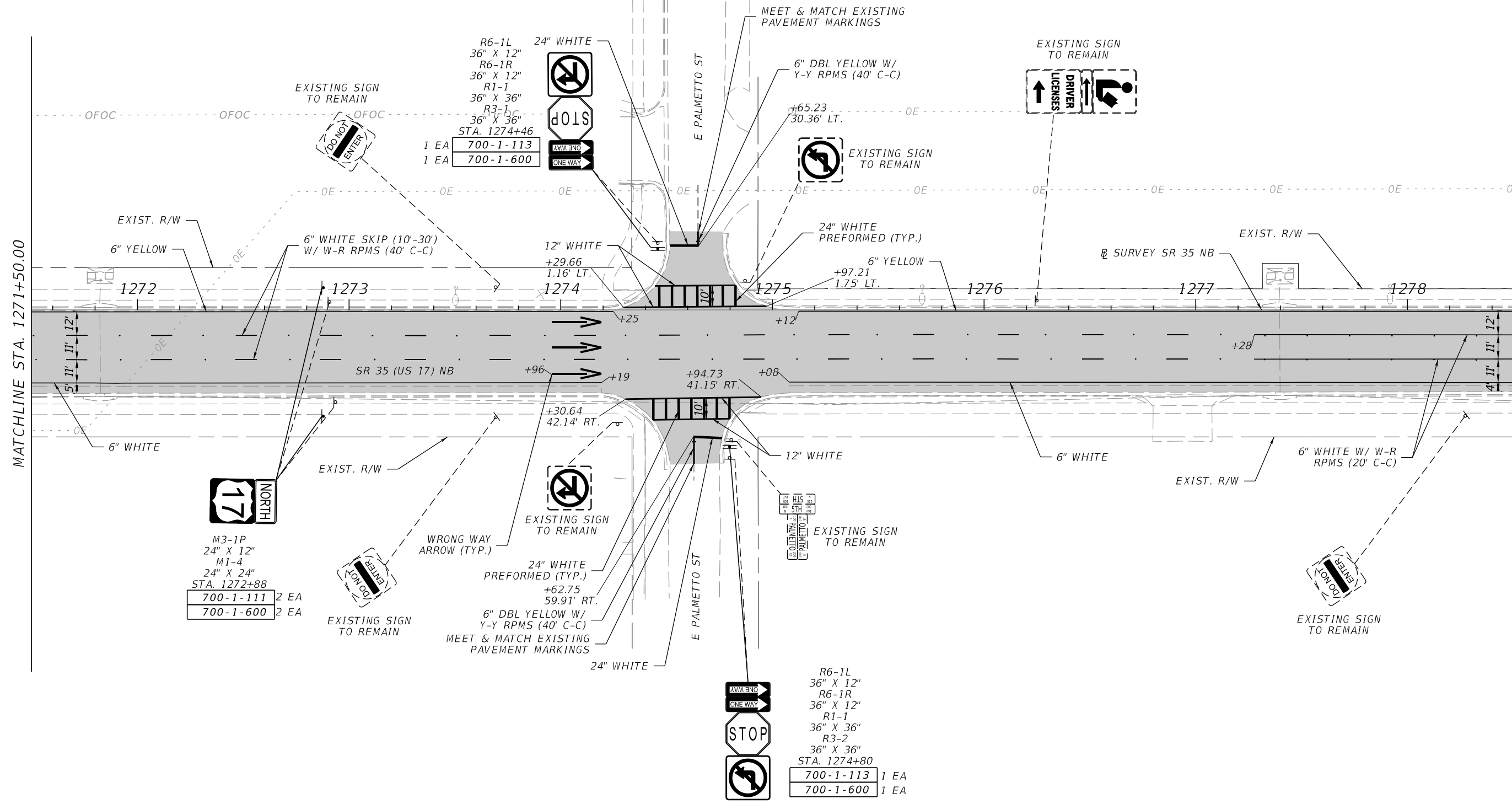
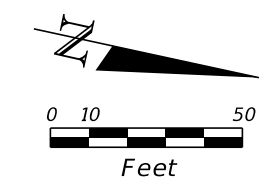
NOTE 1 - SIGN PANEL TO BE REPLACED WITHIN THE CITY OF WAUCHULA R/W.

| REVISIONS |             |      |             | ENGINEER OF RECORD   |  | STATE OF FLORIDA<br>DEPARTMENT OF TRANSPORTATION |        |                      | SHEET<br>NO. |
|-----------|-------------|------|-------------|--|--|--|--------|----------------------|--------------|
| DATE      | DESCRIPTION | DATE | DESCRIPTION | BHARATHI CHIGURUPATI, P.E.<br>LICENSE NUMBER: 84860<br>DRMP, INC.<br>15310 AMBERLY DRIVE, SUITE 310<br>TAMPA, FL 33647 |  | ROAD NO.   | COUNTY | FINANCIAL PROJECT ID |              |
|           |             |      |             |  |  | SR 35  | HARDEE | 446205-1-52-01       |              |

**SIGNING AND PAVEMENT  
MARKING PLAN (26)**

SHEET  
NO.  
S-29

THE OFFICIAL RECORD OF THIS SHEET IS THE ELECTRONIC FILE DIGITALLY SIGNED AND SEALED UNDER RULE 61G15-23.004, F.A.C.

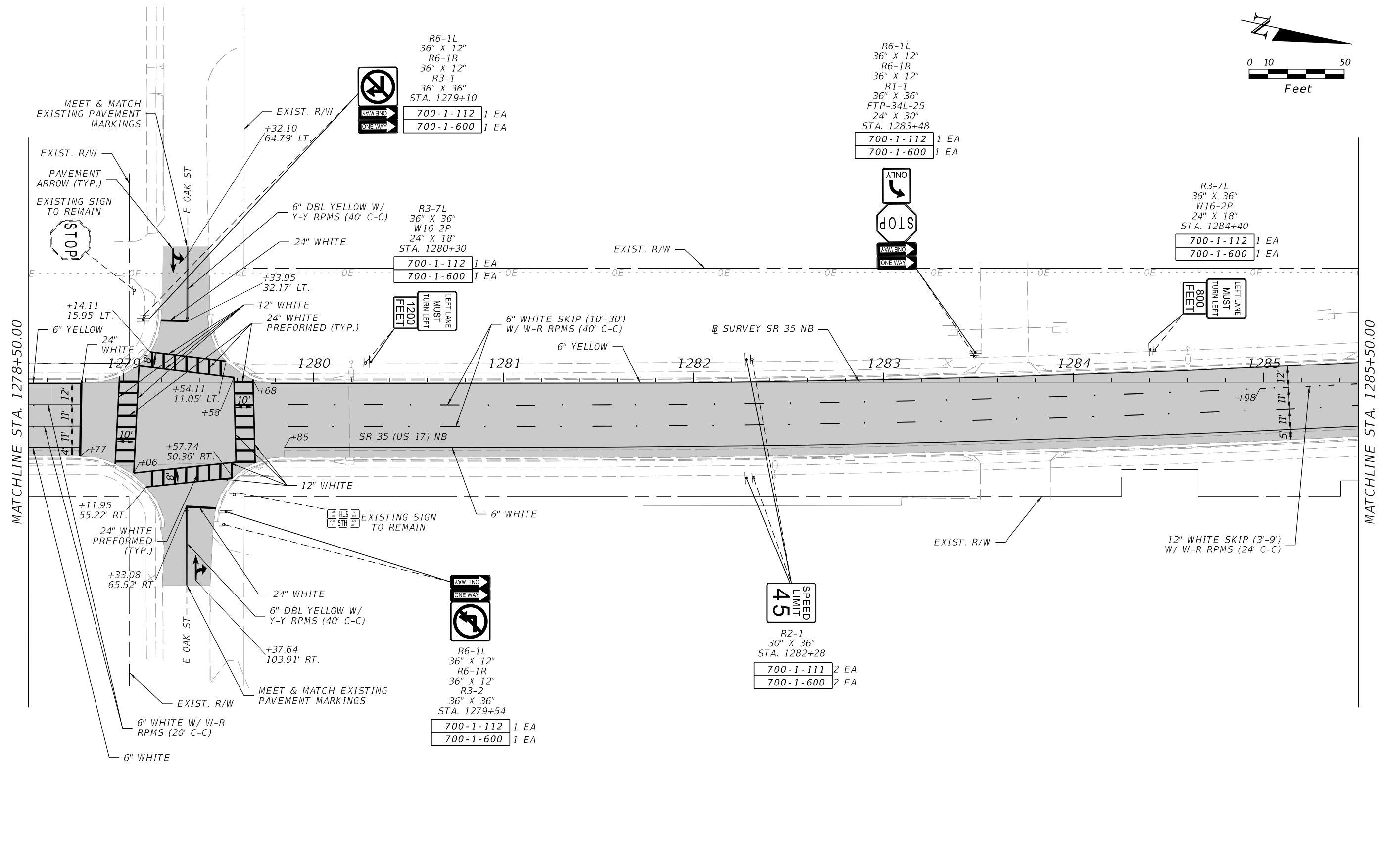
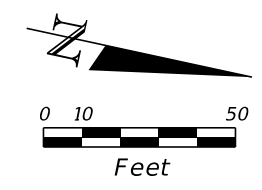


MATCHLINE STA. 1271+50.00

MATCHLINE STA. 1278+50.00

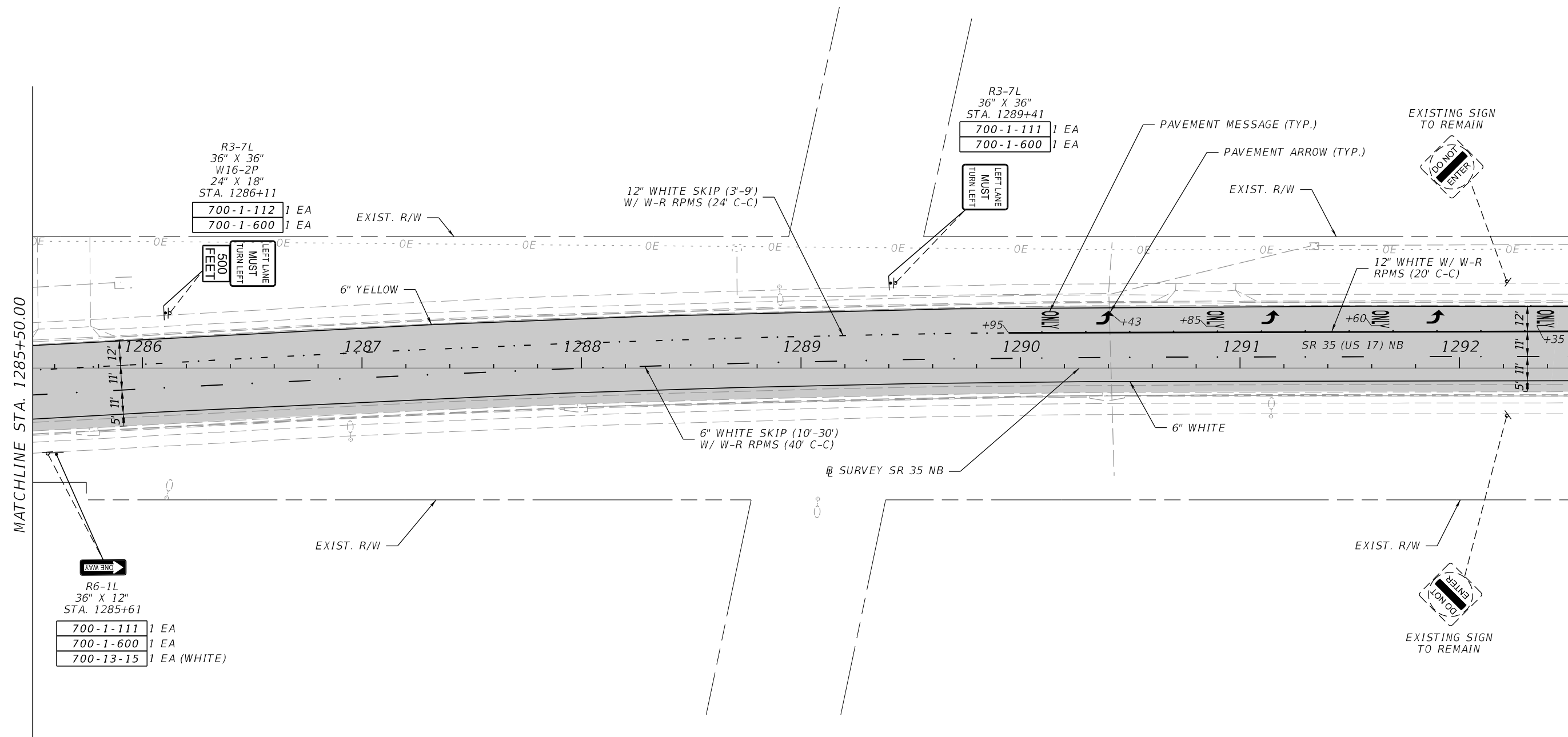
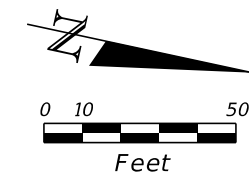
| REVISIONS |             |      |             | ENGINEER OF RECORD   |  | STATE OF FLORIDA<br>DEPARTMENT OF TRANSPORTATION |        |                      | SHEET<br>NO.                                      |
|-----------|-------------|------|-------------|--|--|--|--------|----------------------|---|
| DATE      | DESCRIPTION | DATE | DESCRIPTION | BHARATHI CHIGURUPATI, P.E.<br>LICENSE NUMBER: 84860<br>DRMP, INC.<br>15310 AMBERLY DRIVE, SUITE 310<br>TAMPA, FL 33647 |  | ROAD NO.   | COUNTY | FINANCIAL PROJECT ID |   |
|           |             |      |             |  |  | SR 35  | HARDEE | 446205-1-52-01       | SIGNING AND PAVEMENT<br>MARKING PLAN (27)<br>S-30 |

THE OFFICIAL RECORD OF THIS SHEET IS THE ELECTRONIC FILE DIGITALLY SIGNED AND SEALED UNDER RULE 61G15-23.004, F.A.C.



| REVISIONS |             |      |             | ENGINEER OF RECORD   |  | STATE OF FLORIDA<br>DEPARTMENT OF TRANSPORTATION |        |                      | SHEET<br>NO.  |
|-----------|-------------|------|-------------|--|--|--|--------|----------------------|---|
| DATE      | DESCRIPTION | DATE | DESCRIPTION | BHARATHI CHIGURUPATI, P.E.<br>LICENSE NUMBER: 84860<br>DRMP, INC.<br>15310 AMBERLY DRIVE, SUITE 310<br>TAMPA, FL 33647 |  | ROAD NO.   | COUNTY | FINANCIAL PROJECT ID |   |
|           |             |      |             |  |  | SR 35  | HARDEE | 446205-1-52-01       | SIGNING AND PAVEMENT<br>MARKING PLAN (28)<br><br>S-31 |
|           |             |      |             |  |  |  |        |                      |   |

THE OFFICIAL RECORD OF THIS SHEET IS THE ELECTRONIC FILE DIGITALLY SIGNED AND SEALED UNDER RULE 61G15-23.004, F.A.C.



MATCHLINE STA. 1285+50.00

MATCHLINE STA. 1292+50.00


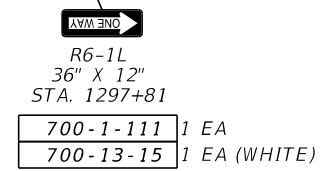
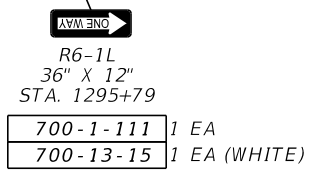
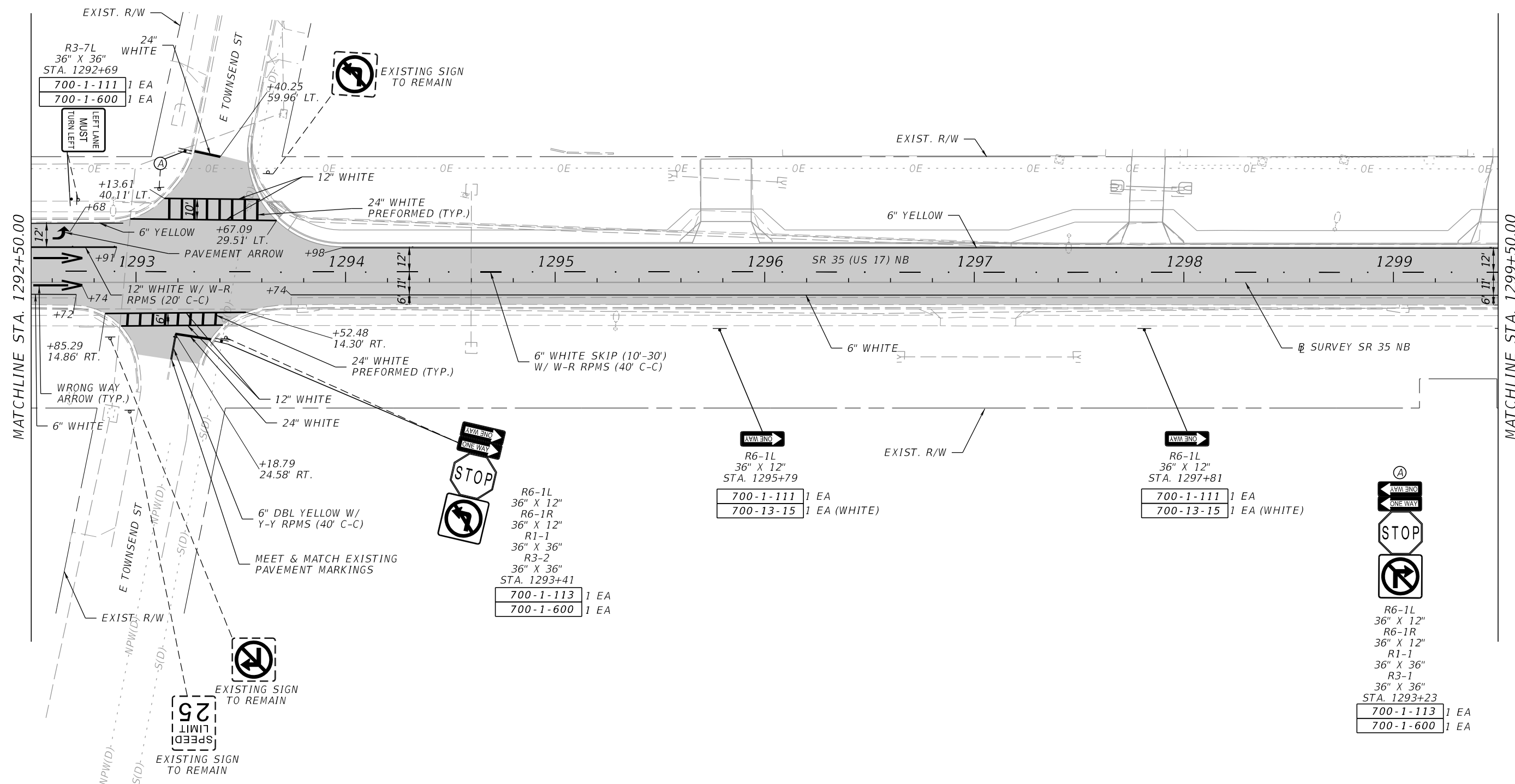
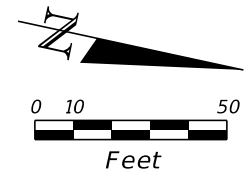
R3-7L  
36" X 36"  
W16-2P  
24" X 18"  
STA. 1286+11  
700-1-112 1 EA  
700-1-600 1 EA

R3-7L  
36" X 36"  
STA. 1289+41  
700-1-111 1 EA  
700-1-600 1 EA

R6-1L  
36" X 12"  
STA. 1285+61  
700-1-111 1 EA  
700-1-600 1 EA  
700-13-15 1 EA (WHITE)

| REVISIONS |             |      |             | ENGINEER OF RECORD   |  | STATE OF FLORIDA<br>DEPARTMENT OF TRANSPORTATION |        |                      | <b>SIGNING AND PAVEMENT<br/>MARKING PLAN (29)</b> | SHEET NO. |
|-----------|-------------|------|-------------|--|--|--|--------|----------------------|---|-----------|
| DATE      | DESCRIPTION | DATE | DESCRIPTION | BHARATHI CHIGURUPATI, P.E.<br>LICENSE NUMBER: 84860<br>DRMP, INC.<br>15310 AMBERLY DRIVE, SUITE 310<br>TAMPA, FL 33647 |  | ROAD NO.   | COUNTY | FINANCIAL PROJECT ID |   | S-32      |
|           |             |      |             |  |  | SR 35  | HARDEE | 446205-1-52-01       |   |           |

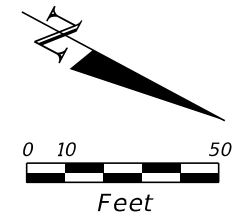
THE OFFICIAL RECORD OF THIS SHEET IS THE ELECTRONIC FILE DIGITALLY SIGNED AND SEALED UNDER RULE 61G15-23.004, F.A.C.



| REVISIONS |             |      |             | ENGINEER OF RECORD   |  | STATE OF FLORIDA<br>DEPARTMENT OF TRANSPORTATION |        |                      | SIGNING AND PAVEMENT<br>MARKING PLAN (30) | SHEET<br>NO. |
|-----------|-------------|------|-------------|--|--|--|--------|----------------------|---|--------------|
| DATE      | DESCRIPTION | DATE | DESCRIPTION | BHARATHI CHIGURUPATI, P.E.<br>LICENSE NUMBER: 84860<br>DRMP, INC.<br>15310 AMBERLY DRIVE, SUITE 310<br>TAMPA, FL 33647 |  | ROAD NO.   | COUNTY | FINANCIAL PROJECT ID |   |              |
|           |             |      |             |  |  | SR 35  | HARDEE | 446205-1-52-01       |   | S-33         |

THE OFFICIAL RECORD OF THIS SHEET IS THE ELECTRONIC FILE DIGITALLY SIGNED AND SEALED UNDER RULE 61G15-23.004, F.A.C.

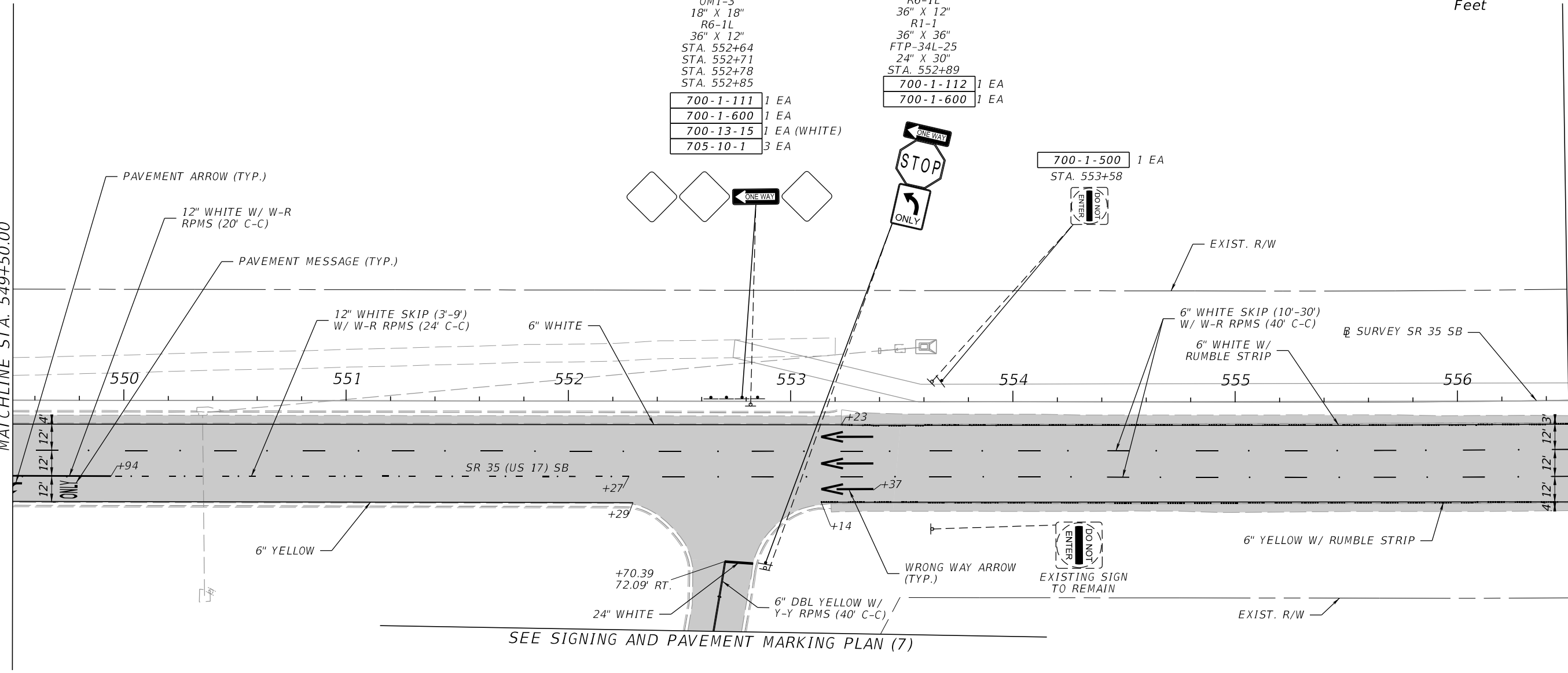




SEE SIGNING AND PAVEMENT MARKING PLAN (6)  
MATCHLINE STA. 549+50.00

MATCHLINE STA. 556+50.00

- |             |           |  |
|-------------|-----------|--|
| 0M1-3       | 18" X 18" |  |
| R6-1L       | 36" X 12" |  |
| R1-1        | 36" X 36" |  |
| FTP-34L-25  | 24" X 30" |  |
| STA. 552+89 |           |  |
| 700-1-112   | 1 EA      |  |
| 700-1-600   | 1 EA      |  |
- 
- |           |              |
|-----------|--------------|
| 700-1-111 | 1 EA         |
| 700-1-600 | 1 EA         |
| 700-13-15 | 1 EA (WHITE) |
| 705-10-1  | 3 EA         |

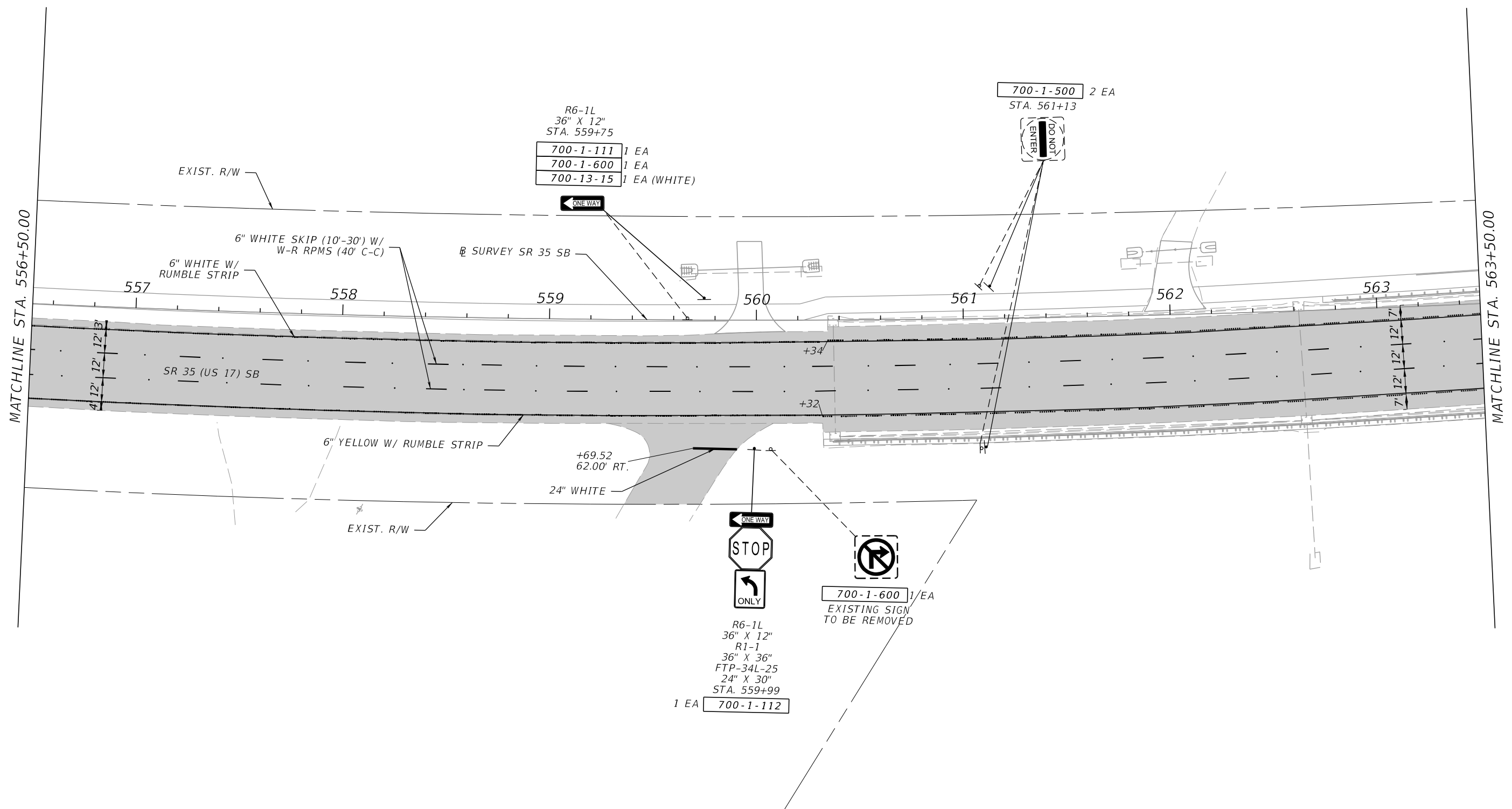
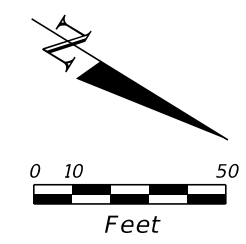


SEE SIGNING AND PAVEMENT MARKING PLAN (7)

| REVISIONS |             |      |             | ENGINEER OF RECORD   |  | STATE OF FLORIDA<br>DEPARTMENT OF TRANSPORTATION |        |                      | SHEET<br>NO. |
|-----------|-------------|------|-------------|--|--|--|--------|----------------------|--------------|
| DATE      | DESCRIPTION | DATE | DESCRIPTION | BHARATHI CHIGURUPATI, P.E.<br>LICENSE NUMBER: 84860<br>DRMP, INC.<br>15310 AMBERLY DRIVE, SUITE 310<br>TAMPA, FL 33647 |  | ROAD NO.   | COUNTY | FINANCIAL PROJECT ID |              |
|           |             |      |             |  |  | SR 35  | HARDEE | 446205-1-52-01       | S-35         |

**SIGNING AND PAVEMENT  
MARKING PLAN (32)**

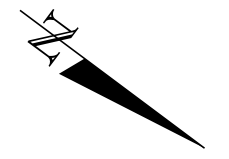
THE OFFICIAL RECORD OF THIS SHEET IS THE ELECTRONIC FILE DIGITALLY SIGNED AND SEALED UNDER RULE 61G15-23.004, F.A.C.



| REVISIONS |             |      |             | ENGINEER OF RECORD   |  | STATE OF FLORIDA<br>DEPARTMENT OF TRANSPORTATION |        |                      | SHEET<br>NO. |
|-----------|-------------|------|-------------|--|--|--|--------|----------------------|--------------|
| DATE      | DESCRIPTION | DATE | DESCRIPTION | BHARATHI CHIGURUPATI, P.E.<br>LICENSE NUMBER: 84860<br>DRMP, INC.<br>15310 AMBERLY DRIVE, SUITE 310<br>TAMPA, FL 33647 |  | ROAD NO.   | COUNTY | FINANCIAL PROJECT ID |              |
|           |             |      |             |  |  | SR 35  | HARDEE | 446205-1-52-01       |              |

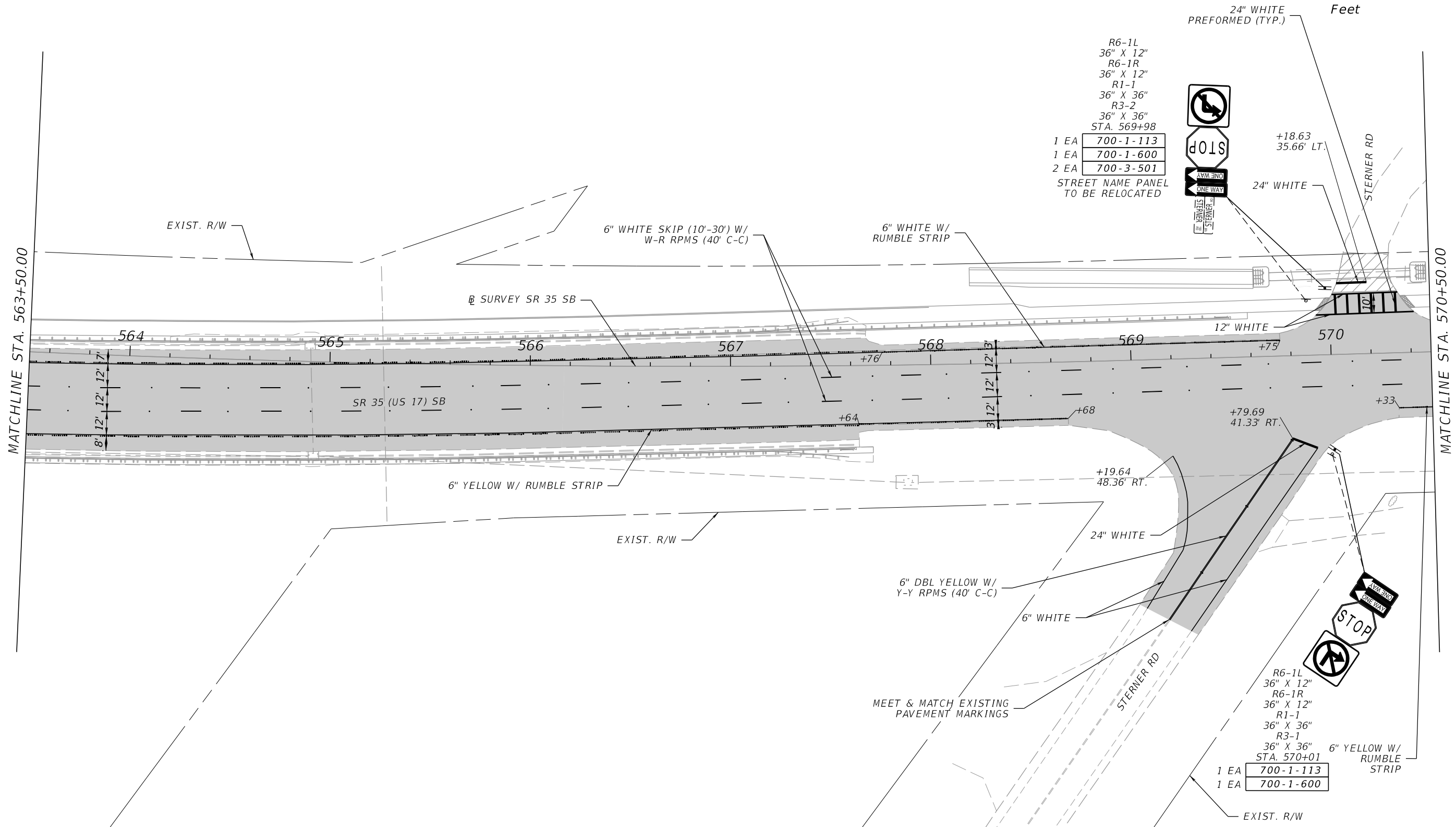
**SIGNING AND PAVEMENT  
MARKING PLAN (33)**

THE OFFICIAL RECORD OF THIS SHEET IS THE ELECTRONIC FILE DIGITALLY SIGNED AND SEALED UNDER RULE 61G15-23.004, F.A.C.



MATCHLINE STA. 563+50.00

MATCHLINE STA. 570+50.00



- R6-1L 36" X 12"
  - R6-1R 36" X 12"
  - R1-1 36" X 36"
  - R3-2 36" X 36"
  - STA. 569+98
  - 1 EA 700-1-113
  - 1 EA 700-1-600
  - 2 EA 700-3-501
- STREET NAME PANEL TO BE RELOCATED

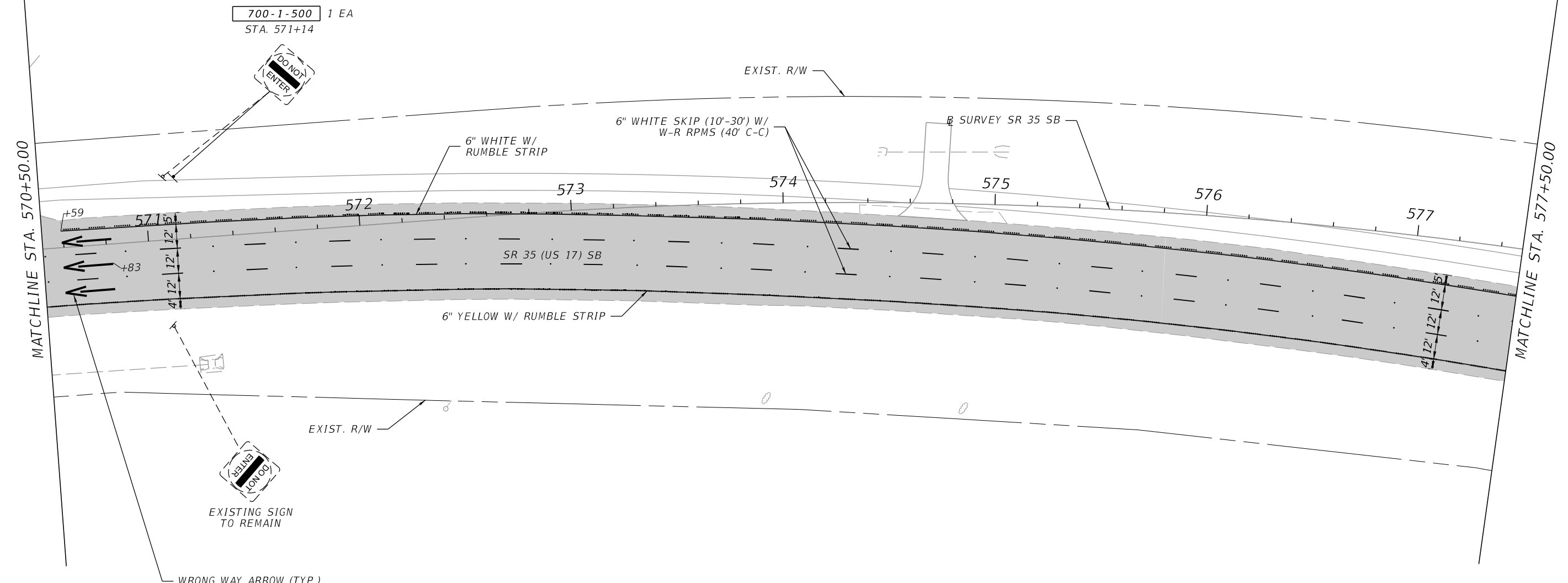
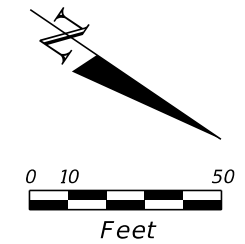


- R6-1L 36" X 12"
- R6-1R 36" X 12"
- R1-1 36" X 36"
- R3-1 36" X 36"
- STA. 570+01
- 1 EA 700-1-113
- 1 EA 700-1-600



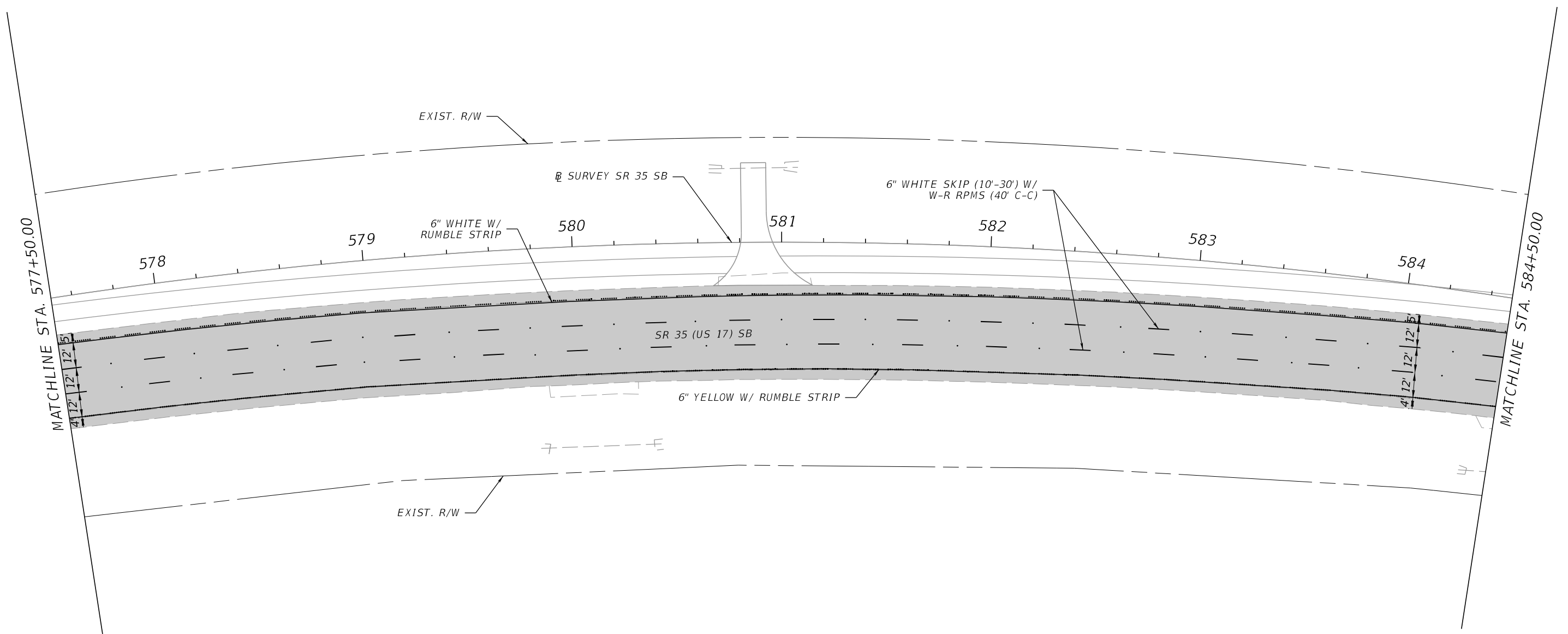
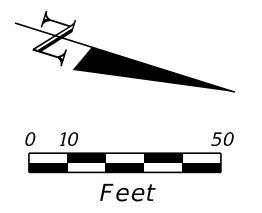
| REVISIONS |             |      |             | ENGINEER OF RECORD   |  | STATE OF FLORIDA<br>DEPARTMENT OF TRANSPORTATION |        |                      | <b>SIGNING AND PAVEMENT<br/>MARKING PLAN (34)</b> | SHEET<br>NO.<br><br>S-37 |
|-----------|-------------|------|-------------|--|--|--|--------|----------------------|---|--------------------------|
| DATE      | DESCRIPTION | DATE | DESCRIPTION | BHARATHI CHIGURUPATI, P.E.<br>LICENSE NUMBER: 84860<br>DRMP, INC.<br>15310 AMBERLY DRIVE, SUITE 310<br>TAMPA, FL 33647 |  | ROAD NO.   | COUNTY | FINANCIAL PROJECT ID |   |                          |
|           |             |      |             |  |  |  |        | SR 35                |   |                          |

THE OFFICIAL RECORD OF THIS SHEET IS THE ELECTRONIC FILE DIGITALLY SIGNED AND SEALED UNDER RULE 61G15-23.004, F.A.C.



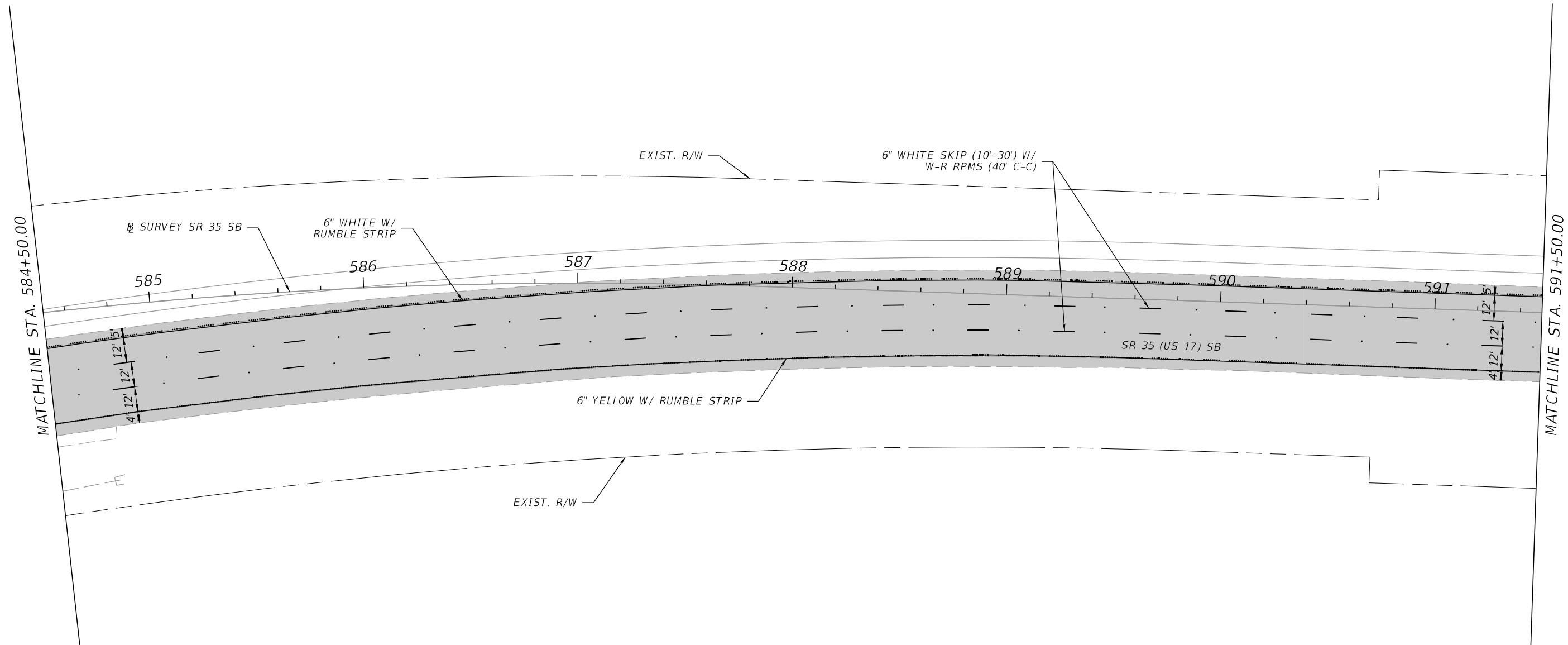
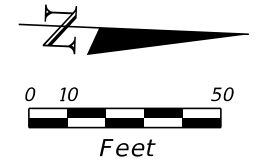
| REVISIONS |             |      |             | ENGINEER OF RECORD   |  | STATE OF FLORIDA<br>DEPARTMENT OF TRANSPORTATION |        |                      | SIGNING AND PAVEMENT<br>MARKING PLAN (35) | SHEET NO. |
|-----------|-------------|------|-------------|--|--|--|--------|----------------------|---|-----------|
| DATE      | DESCRIPTION | DATE | DESCRIPTION | BHARATHI CHIGURUPATI, P.E.<br>LICENSE NUMBER: 84860<br>DRMP, INC.<br>15310 AMBERLY DRIVE, SUITE 310<br>TAMPA, FL 33647 |  | ROAD NO.   | COUNTY | FINANCIAL PROJECT ID |   | S-38      |
|           |             |      |             |  |  |  |        | SR 35                |   | HARDEE    |

THE OFFICIAL RECORD OF THIS SHEET IS THE ELECTRONIC FILE DIGITALLY SIGNED AND SEALED UNDER RULE 61G15-23.004, F.A.C.



| REVISIONS |             |      |             | ENGINEER OF RECORD   |  |  | STATE OF FLORIDA<br>DEPARTMENT OF TRANSPORTATION |        |                      | SIGNING AND PAVEMENT<br>MARKING PLAN (36) |  | SHEET<br>NO. |
|-----------|-------------|------|-------------|--|--|--|--|--------|----------------------|---|--|--------------|
| DATE      | DESCRIPTION | DATE | DESCRIPTION | BHARATHI CHIGURUPATI, P.E.<br>LICENSE NUMBER: 84860<br>DRMP, INC.<br>15310 AMBERLY DRIVE, SUITE 310<br>TAMPA, FL 33647 |  |  | ROAD NO.   | COUNTY | FINANCIAL PROJECT ID | S-39                                      |  |              |
|           |             |      |             |  |  |  | SR 35  | HARDEE | 446205-1-52-01       |   |  |              |

THE OFFICIAL RECORD OF THIS SHEET IS THE ELECTRONIC FILE DIGITALLY SIGNED AND SEALED UNDER RULE 61G15-23.004, F.A.C.



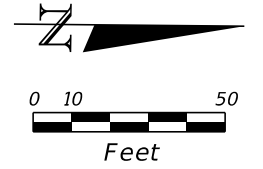
| REVISIONS |             |      |             | ENGINEER OF RECORD   |        | STATE OF FLORIDA<br>DEPARTMENT OF TRANSPORTATION |          |        | SIGNING AND PAVEMENT<br>MARKING PLAN (37) | SHEET NO.            |      |
|-----------|-------------|------|-------------|--|--------|--|----------|--------|---|----------------------|------|
| DATE      | DESCRIPTION | DATE | DESCRIPTION | BHARATHI CHIGURUPATI, P.E.<br>LICENSE NUMBER: 84860<br>DRMP, INC.<br>15310 AMBERLY DRIVE, SUITE 310<br>TAMPA, FL 33647 |        |  | ROAD NO. | COUNTY |   | FINANCIAL PROJECT ID | S-40 |
|           |             |      |             | SR 35  | HARDEE | 446205-1-52-01                                   |          |        |   |                      |      |

THE OFFICIAL RECORD OF THIS SHEET IS THE ELECTRONIC FILE DIGITALLY SIGNED AND SEALED UNDER RULE 61G15-23.004, F.A.C.

R6-1R  
36" X 12"  
R1-1  
36" X 36"  
R3-5R  
30" X 36"  
STA. 597+75


|      |           |
|------|-----------|
| 1 EA | 700-1-112 |
| 1 EA | 700-1-600 |
| 2 EA | 700-3-501 |

STREET NAME  
PANEL TO BE  
RELOCATED



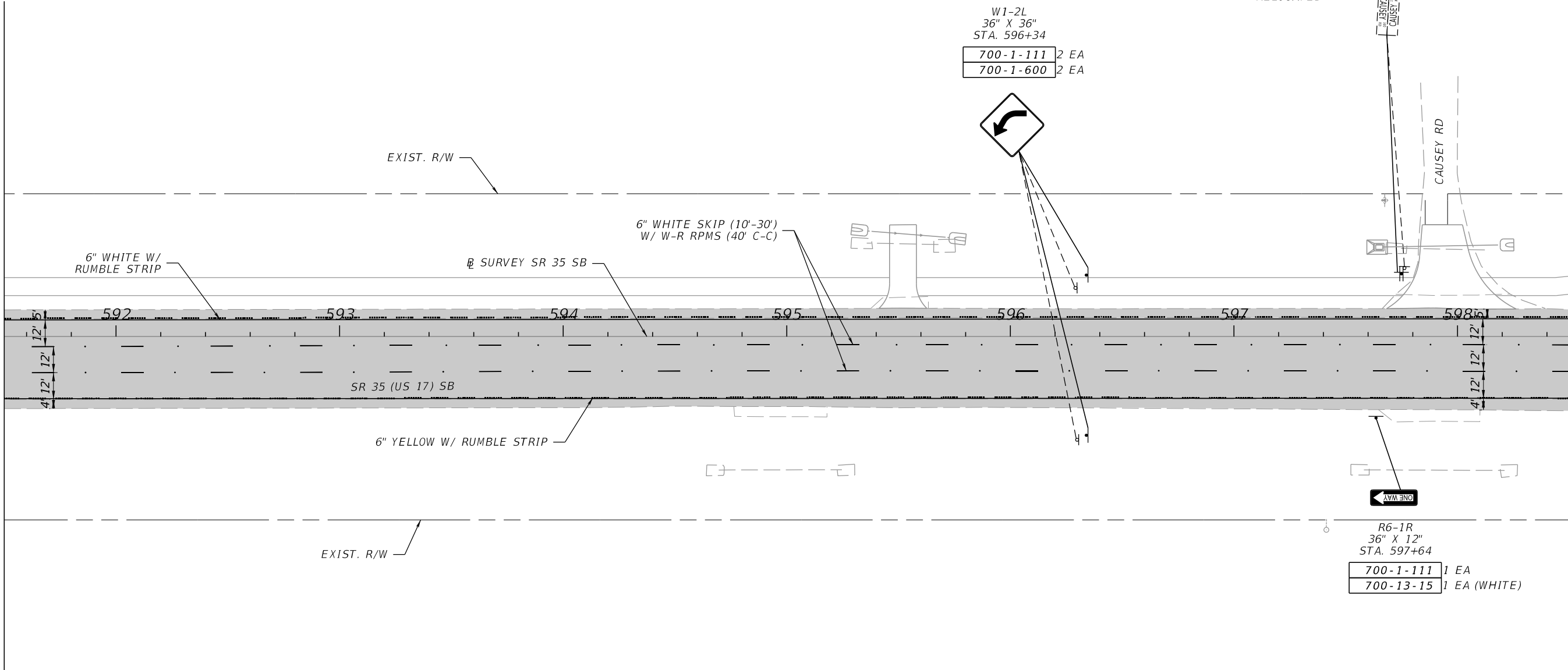
W1-2L  
36" X 36"  
STA. 596+34

|           |      |
|-----------|------|
| 700-1-111 | 2 EA |
| 700-1-600 | 2 EA |



MATCHLINE STA. 591+50.00

MATCHLINE STA. 598+50.00

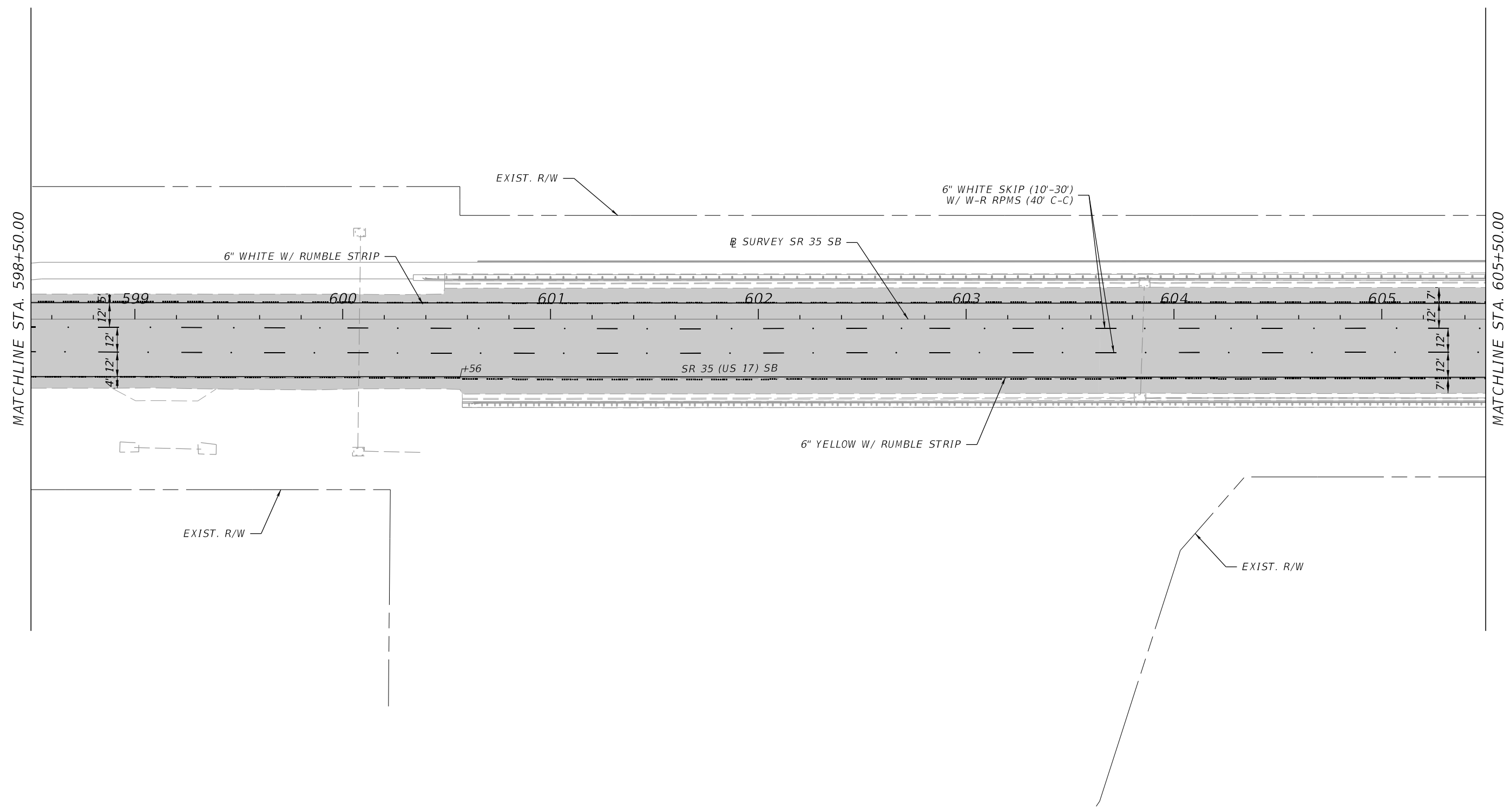
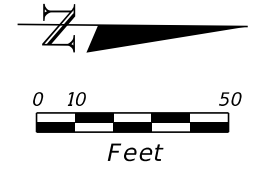


R6-1R  
36" X 12"  
STA. 597+64

|           |              |
|-----------|--------------|
| 700-1-111 | 1 EA         |
| 700-13-15 | 1 EA (WHITE) |

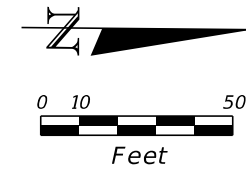
| REVISIONS |             |      |             | ENGINEER OF RECORD   |        |                | STATE OF FLORIDA<br>DEPARTMENT OF TRANSPORTATION |        |                      | SIGNING AND PAVEMENT<br>MARKING PLAN (38) | SHEET NO. |
|-----------|-------------|------|-------------|--|--------|----------------|--|--------|----------------------|---|-----------|
| DATE      | DESCRIPTION | DATE | DESCRIPTION | BHARATHI CHIGURUPATI, P.E.<br>LICENSE NUMBER: 84860<br>DRMP, INC.<br>15310 AMBERLY DRIVE, SUITE 310<br>TAMPA, FL 33647 |        |                | ROAD NO.   | COUNTY | FINANCIAL PROJECT ID |   | S-41      |
|           |             |      |             | SR 35  | HARDEE | 446205-1-52-01 |  |        |                      |   |           |

THE OFFICIAL RECORD OF THIS SHEET IS THE ELECTRONIC FILE DIGITALLY SIGNED AND SEALED UNDER RULE 61G15-23.004, F.A.C.



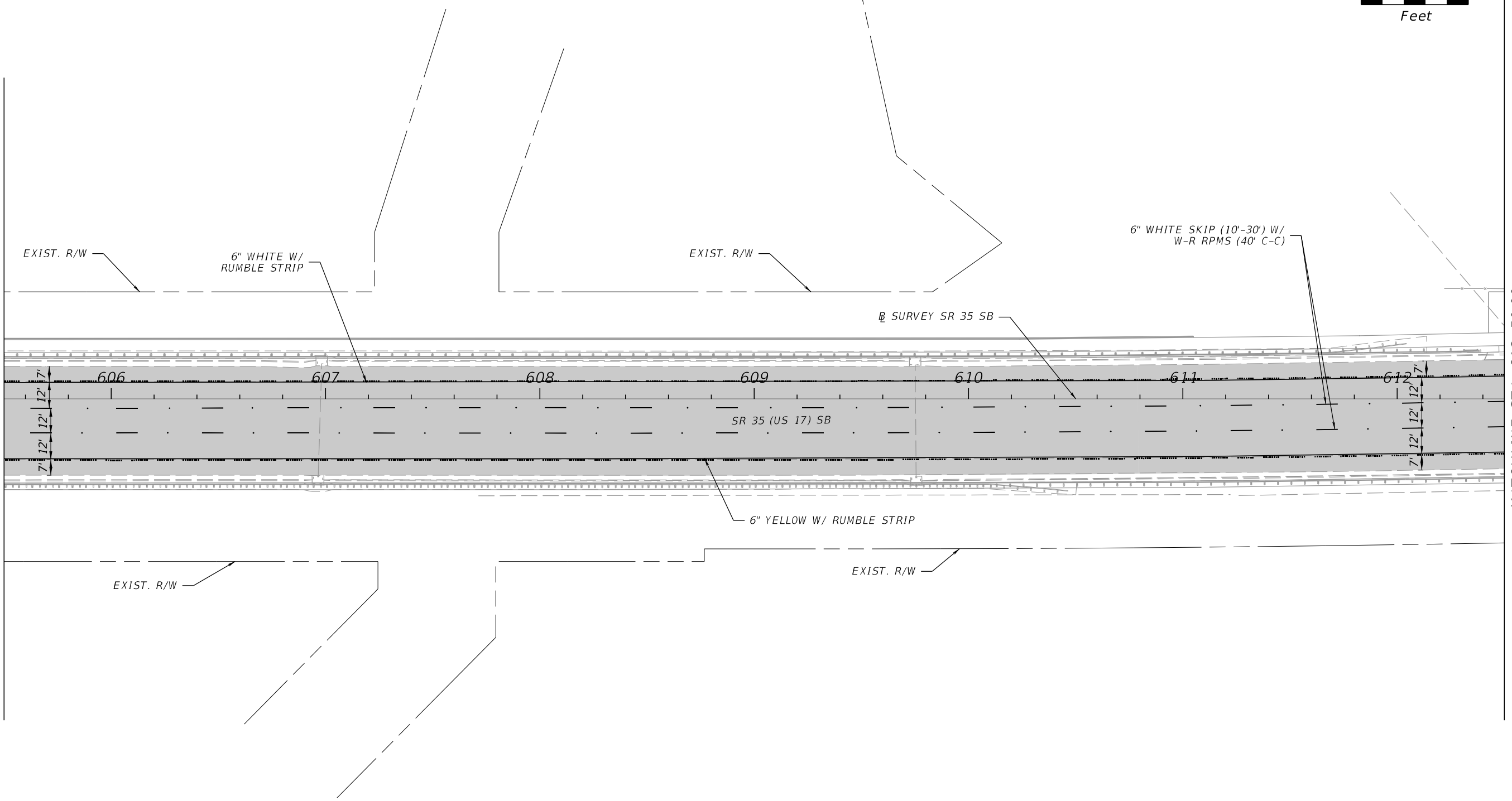
| REVISIONS |             |      |             | ENGINEER OF RECORD   |  | STATE OF FLORIDA<br>DEPARTMENT OF TRANSPORTATION |      |                             | SIGNING AND PAVEMENT<br>MARKING PLAN (39) | SHEET NO. |
|-----------|-------------|------|-------------|--|--|--|------|-----------------------------|---|-----------|
| DATE      | DESCRIPTION | DATE | DESCRIPTION | ROAD NO. COUNTY FINANCIAL PROJECT ID   |  |  | S-42 |                             |   |           |
|           |             |      |             | BHARATHI CHIGURUPATI, P.E.<br>LICENSE NUMBER: 84860<br>DRMP, INC.<br>15310 AMBERLY DRIVE, SUITE 310<br>TAMPA, FL 33647 |  |  |      | SR 35 HARDEE 446205-1-52-01 |   |           |

THE OFFICIAL RECORD OF THIS SHEET IS THE ELECTRONIC FILE DIGITALLY SIGNED AND SEALED UNDER RULE 61G15-23.004, F.A.C.



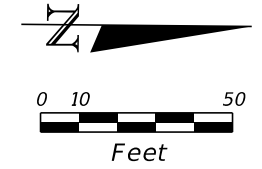
MATCHLINE STA. 605+50.00

MATCHLINE STA. 612+50.00



| REVISIONS |             |      |             | ENGINEER OF RECORD   |  | STATE OF FLORIDA<br>DEPARTMENT OF TRANSPORTATION |          |        | <b>SIGNING AND PAVEMENT<br/>MARKING PLAN (40)</b> | SHEET NO.            |      |
|-----------|-------------|------|-------------|--|--|--|----------|--------|---|----------------------|------|
| DATE      | DESCRIPTION | DATE | DESCRIPTION | BHARATHI CHIGURUPATI, P.E.<br>LICENSE NUMBER: 84860<br>DRMP, INC.<br>15310 AMBERLY DRIVE, SUITE 310<br>TAMPA, FL 33647 |  |  | ROAD NO. | COUNTY |   | FINANCIAL PROJECT ID | S-43 |
|           |             |      |             |  |  |  | SR 35    | HARDEE |   | 446205-1-52-01       |      |

THE OFFICIAL RECORD OF THIS SHEET IS THE ELECTRONIC FILE DIGITALLY SIGNED AND SEALED UNDER RULE 61G15-23.004, F.A.C.



EXISTING SIGNS TO REMAIN

OM1-3  
18" X 18"  
R6-1L  
36" X 12"  
STA. 618+30  
STA. 618+37  
STA. 618+44  
STA. 618+51

|           |              |
|-----------|--------------|
| 700-1-111 | 1 EA         |
| 700-1-600 | 1 EA         |
| 700-13-15 | 1 EA (WHITE) |
| 705-10-1  | 3 EA         |

R2-1  
30" X 36"  
STA. 614+02

|           |      |
|-----------|------|
| 700-1-111 | 2 EA |
| 700-1-600 | 2 EA |

R6-1L  
36" X 12"  
STA. 614+55

|           |              |
|-----------|--------------|
| 700-1-111 | 1 EA         |
| 700-1-600 | 1 EA         |
| 700-13-15 | 1 EA (WHITE) |

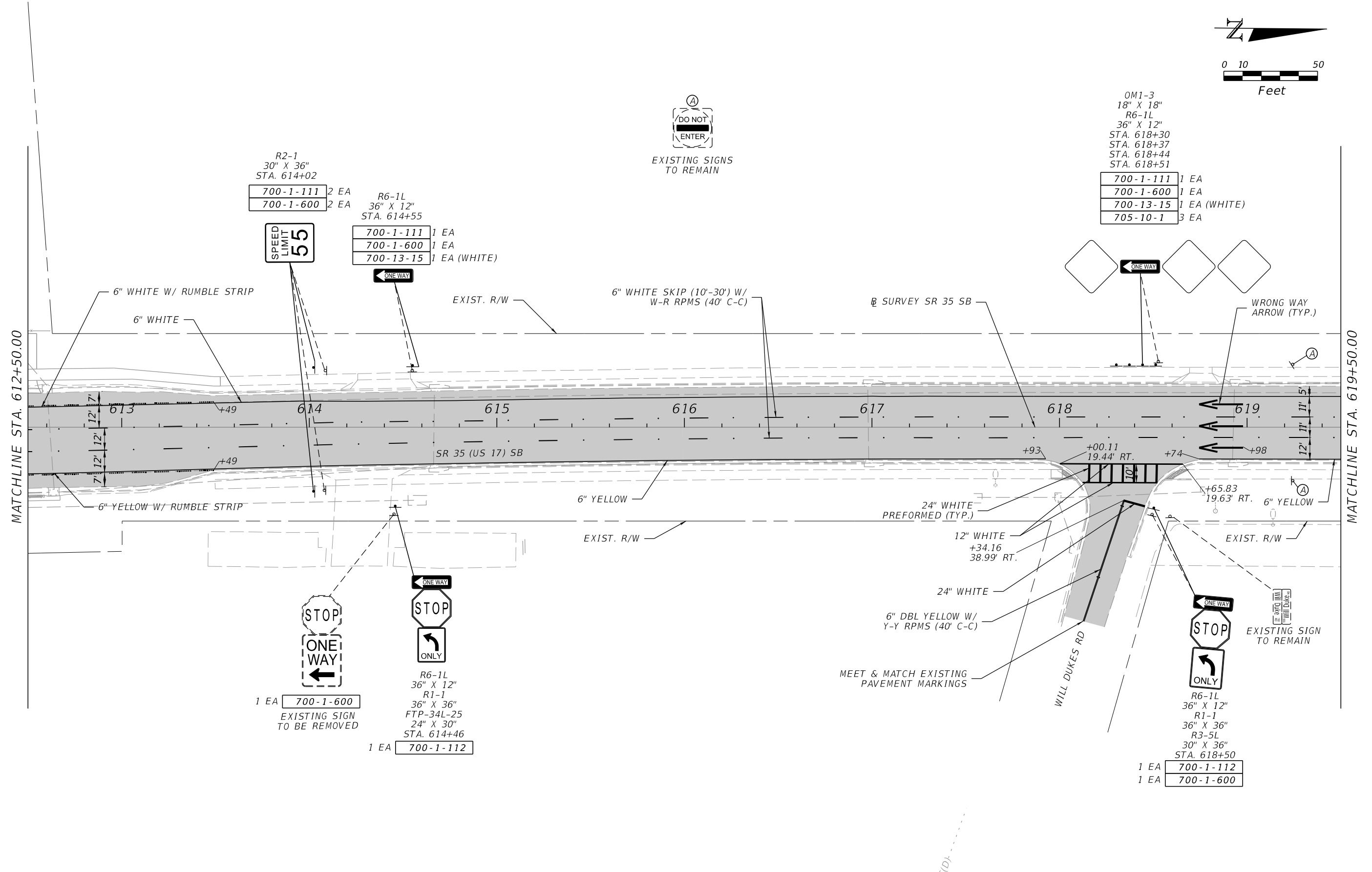
SPEED LIMIT 55

ONE WAY

ONE WAY

MATCHLINE STA. 612+50.00

MATCHLINE STA. 619+50.00



1 EA 700-1-600  
EXISTING SIGN TO BE REMOVED

R6-1L  
36" X 12"  
R1-1  
36" X 36"  
FTP-34L-25  
24" X 30"  
STA. 614+46

1 EA 700-1-112

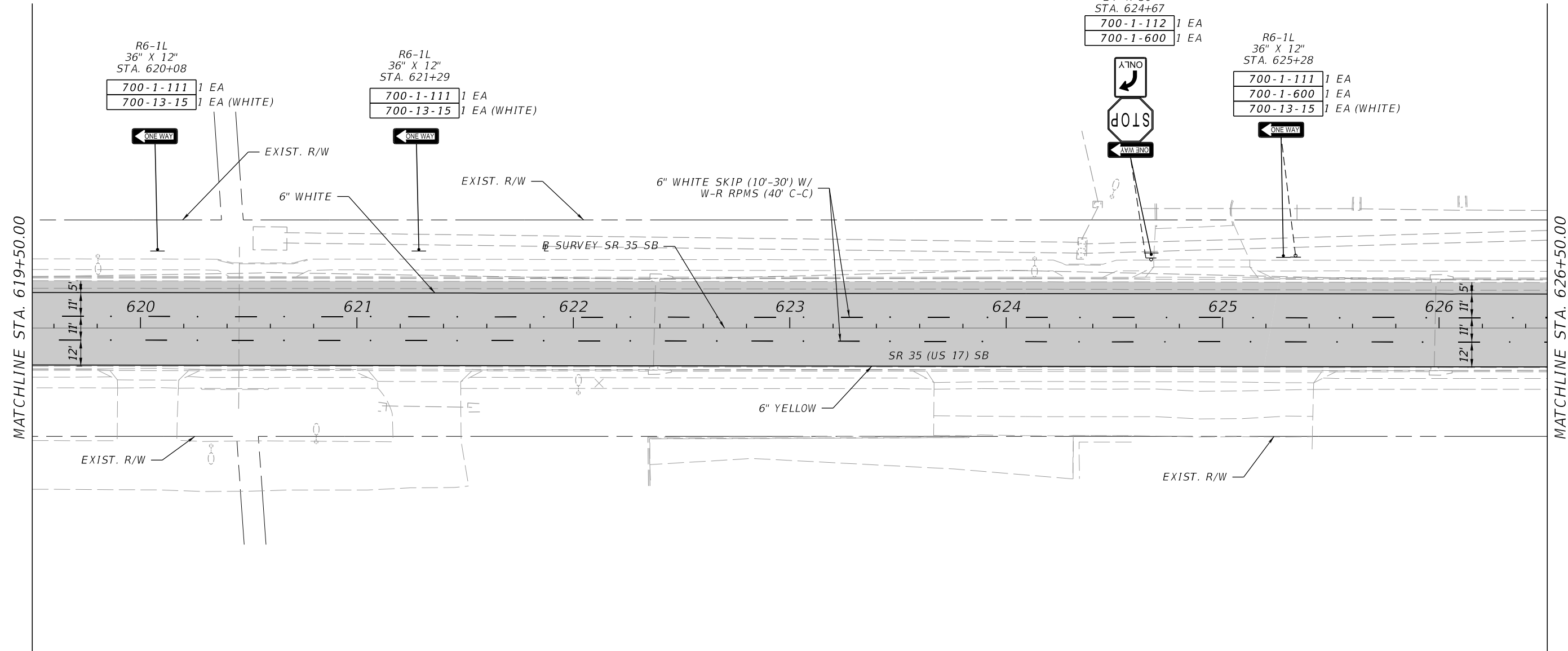
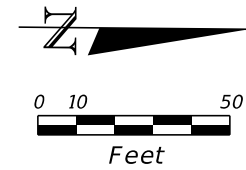
MEET & MATCH EXISTING PAVEMENT MARKINGS

R6-1L  
36" X 12"  
R1-1  
36" X 36"  
R3-5L  
30" X 36"  
STA. 618+50

|           |      |
|-----------|------|
| 700-1-112 | 1 EA |
| 700-1-600 | 1 EA |

| REVISIONS |             |      |             | ENGINEER OF RECORD   |  | STATE OF FLORIDA<br>DEPARTMENT OF TRANSPORTATION |        |                      | SIGNING AND PAVEMENT<br>MARKING PLAN (41) | SHEET<br>NO.<br><br>S-44 |
|-----------|-------------|------|-------------|--|--|--|--------|----------------------|---|--------------------------|
| DATE      | DESCRIPTION | DATE | DESCRIPTION | BHARATHI CHIGURUPATI, P.E.<br>LICENSE NUMBER: 84860<br>DRMP, INC.<br>15310 AMBERLY DRIVE, SUITE 310<br>TAMPA, FL 33647 |  | ROAD NO.   | COUNTY | FINANCIAL PROJECT ID |   |                          |
|           |             |      |             |  |  | SR 35  | HARDEE | 446205-1-52-01       |   |                          |

THE OFFICIAL RECORD OF THIS SHEET IS THE ELECTRONIC FILE DIGITALLY SIGNED AND SEALED UNDER RULE 61G15-23.004, F.A.C.

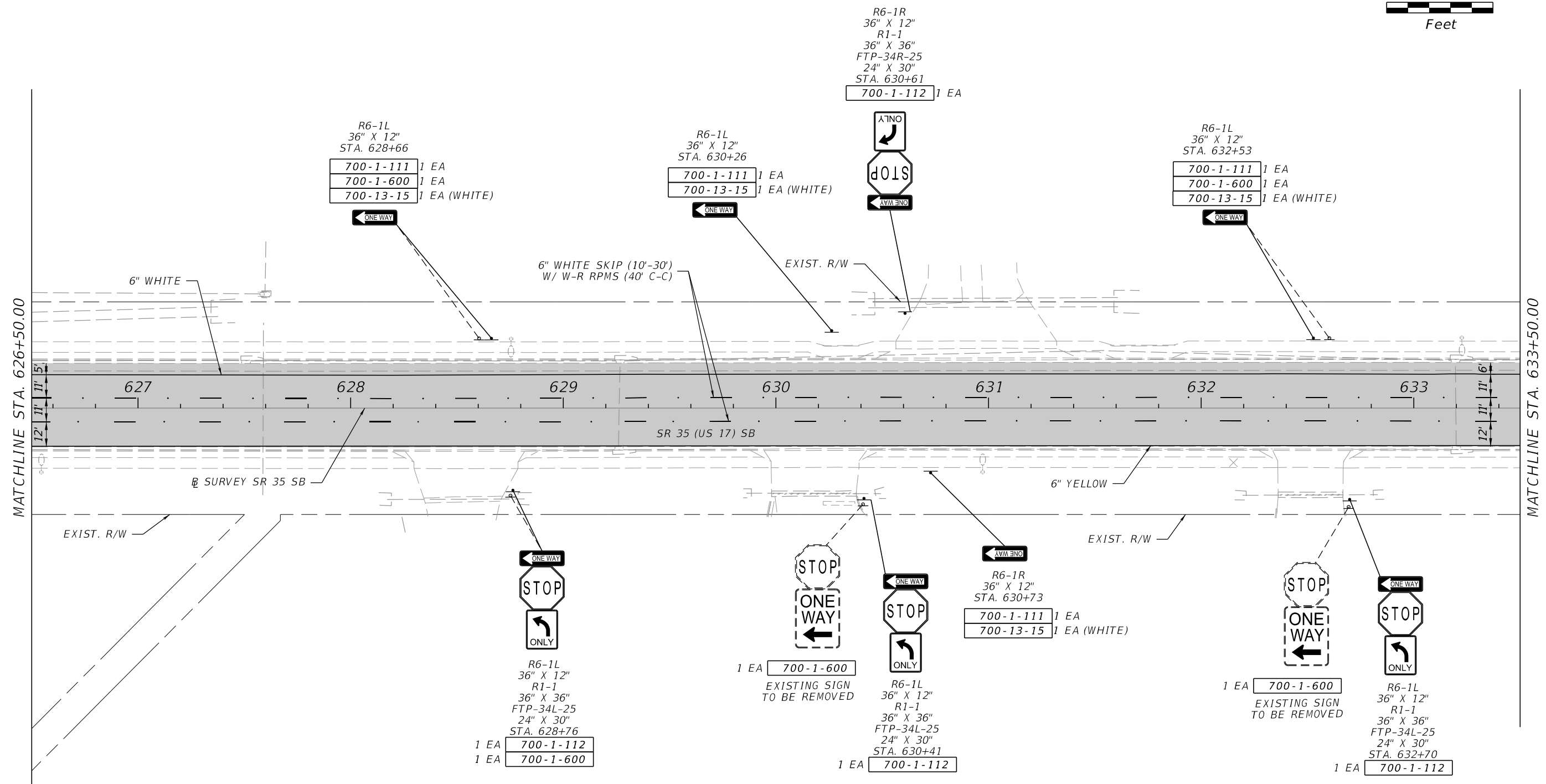
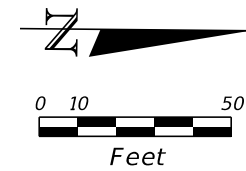


MATCHLINE STA. 619+50.00

MATCHLINE STA. 626+50.00

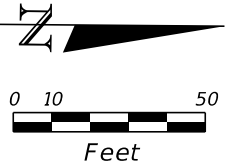
| REVISIONS |             |      |             | ENGINEER OF RECORD   |  | STATE OF FLORIDA<br>DEPARTMENT OF TRANSPORTATION |        |                      | <b>SIGNING AND PAVEMENT<br/>MARKING PLAN (42)</b> | SHEET NO. |
|-----------|-------------|------|-------------|--|--|--|--------|----------------------|---|-----------|
| DATE      | DESCRIPTION | DATE | DESCRIPTION | BHARATHI CHIGURUPATI, P.E.<br>LICENSE NUMBER: 84860<br>DRMP, INC.<br>15310 AMBERLY DRIVE, SUITE 310<br>TAMPA, FL 33647 |  | ROAD NO.   | COUNTY | FINANCIAL PROJECT ID |   | S-45      |
|           |             |      |             |  |  | SR 35  | HARDEE | 446205-1-52-01       |   |           |

THE OFFICIAL RECORD OF THIS SHEET IS THE ELECTRONIC FILE DIGITALLY SIGNED AND SEALED UNDER RULE 61G15-23.004, F.A.C.

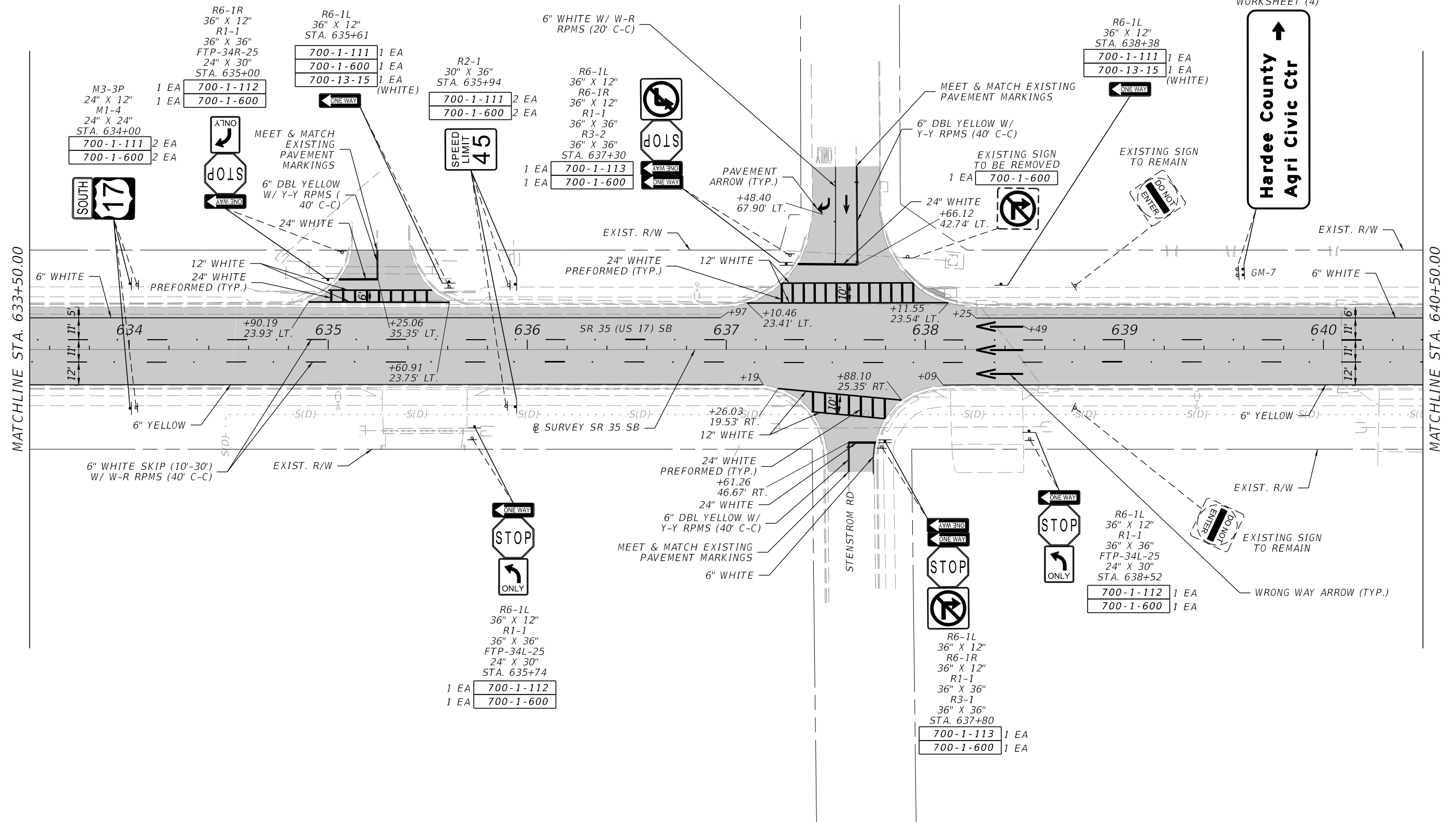


| REVISIONS |             |      |             | ENGINEER OF RECORD   |  | STATE OF FLORIDA<br>DEPARTMENT OF TRANSPORTATION |        |                      | SIGNING AND PAVEMENT<br>MARKING PLAN (43) | SHEET NO. |
|-----------|-------------|------|-------------|--|--|--|--------|----------------------|---|-----------|
| DATE      | DESCRIPTION | DATE | DESCRIPTION | BHARATHI CHIGURUPATI, P.E.<br>LICENSE NUMBER: 84860<br>DRMP, INC.<br>15310 AMBERLY DRIVE, SUITE 310<br>TAMPA, FL 33647 |  | ROAD NO.   | COUNTY | FINANCIAL PROJECT ID |   | S-46      |
|           |             |      |             |  |  | SR 35  | HARDEE | 446205-1-52-01       |   |           |

THE OFFICIAL RECORD OF THIS SHEET IS THE ELECTRONIC FILE DIGITALLY SIGNED AND SEALED UNDER RULE 61G15-23.004, F.A.C.



SIGN M  
STA. 639+60  
1 EA 700-2-114  
1 EA 700-2-600  
SEE GUIDE SIGN  
WORKSHEET (4)



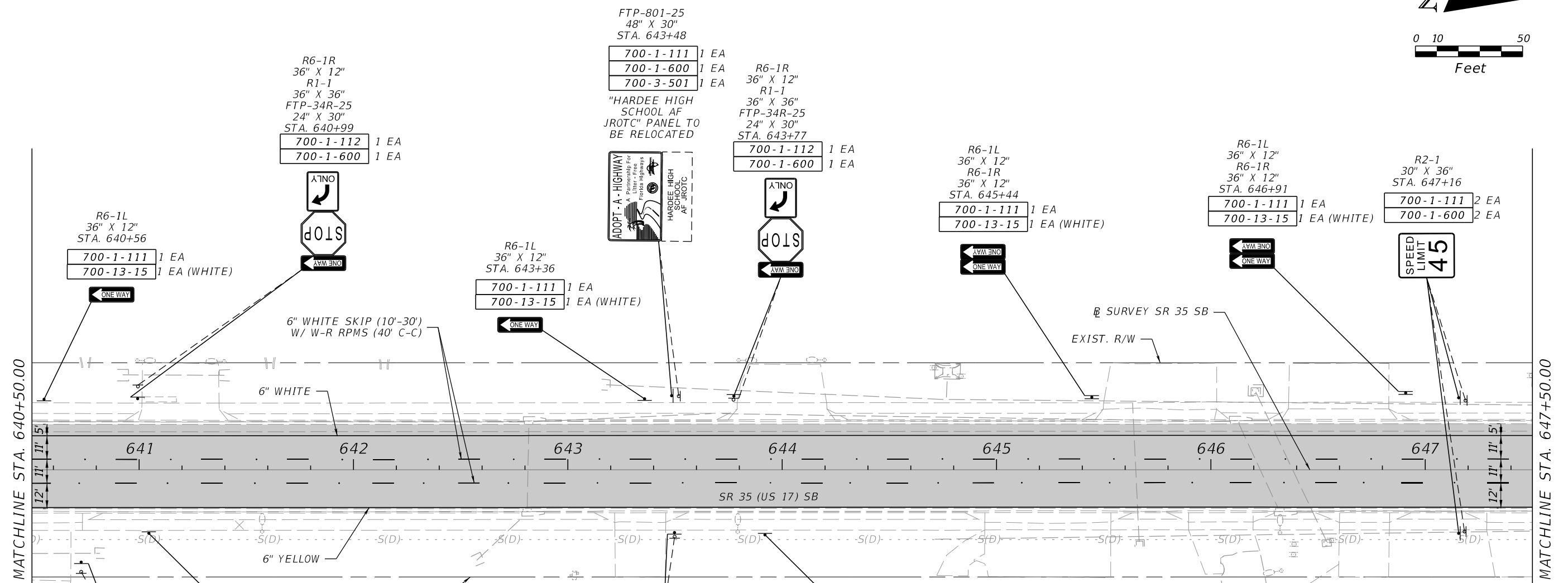
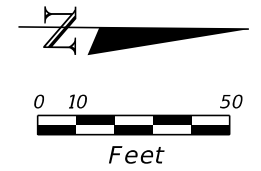
MATCHLINE STA. 633+50.00

MATCHLINE STA. 640+50.00

| REVISIONS |             | ENGINEER OF RECORD |             | STATE OF FLORIDA<br>DEPARTMENT OF TRANSPORTATION  |        |                      | SHEET<br>NO. |
|-----------|-------------|--------------------|-------------|---|--------|----------------------|--------------|
| DATE      | DESCRIPTION | DATE               | DESCRIPTION | ROAD NO.  | COUNTY | FINANCIAL PROJECT ID |              |
|           |             |                    |             | SR 35   | HARDEE | 446205-1-52-01       |              |
|           |             |                    |             | <b>SIGNING AND PAVEMENT<br/>MARKING PLAN (44)</b> |        |                      | S-47         |

BHARATHI CHIGURUPATI, P.E.  
LICENSE NUMBER: 84860  
DRMP, INC.  
15310 AMBERLY DRIVE, SUITE 310  
TAMPA, FL 33647

THE OFFICIAL RECORD OF THIS SHEET IS THE ELECTRONIC FILE DIGITALLY SIGNED AND SEALED UNDER RULE 61G15-23.004, F.A.C.



R6-1R  
36" X 12"  
R1-1  
36" X 36"  
FTP-34R-25  
24" X 30"  
STA. 640+99  
700-1-112 1 EA  
700-1-600 1 EA

FTP-801-25  
48" X 30"  
STA. 643+48  
700-1-111 1 EA  
700-1-600 1 EA  
700-3-501 1 EA  
"HARDEE HIGH SCHOOL AF JROTC" PANEL TO BE RELOCATED

R6-1R  
36" X 12"  
R1-1  
36" X 36"  
FTP-34R-25  
24" X 30"  
STA. 643+77  
700-1-112 1 EA  
700-1-600 1 EA

R6-1L  
36" X 12"  
R6-1R  
36" X 12"  
STA. 645+44  
700-1-111 1 EA  
700-13-15 1 EA (WHITE)

R6-1L  
36" X 12"  
R6-1R  
36" X 12"  
STA. 646+91  
700-1-111 1 EA  
700-13-15 1 EA (WHITE)

R2-1  
30" X 36"  
STA. 647+16  
700-1-111 2 EA  
700-1-600 2 EA

R6-1L  
36" X 12"  
STA. 640+56  
700-1-111 1 EA  
700-13-15 1 EA (WHITE)

R6-1L  
36" X 12"  
STA. 643+36  
700-1-111 1 EA  
700-13-15 1 EA (WHITE)

R6-1R  
36" X 12"  
STA. 641+05  
700-1-111 1 EA  
700-13-15 1 EA (WHITE)

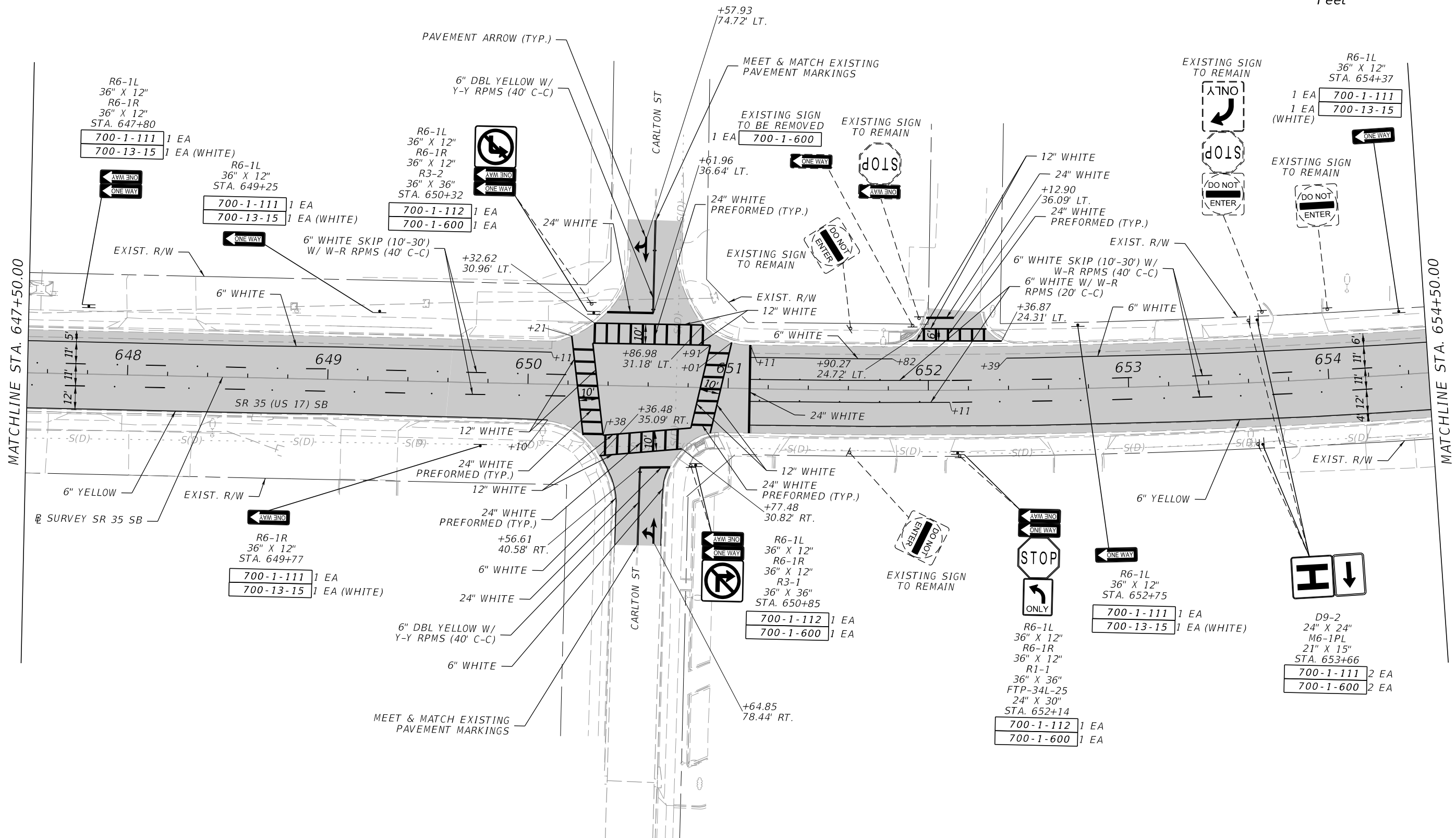
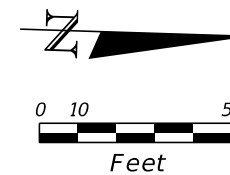
R6-1R  
36" X 12"  
STA. 643+92  
700-1-111 1 EA  
700-13-15 1 EA (WHITE)

R6-1L  
36" X 12"  
R1-1  
36" X 36"  
FTP-34L-25  
24" X 30"  
STA. 643+50  
700-1-112 1 EA  
700-1-600 1 EA

R6-1L  
36" X 12"  
R1-1  
36" X 36"  
FTP-34L-25  
24" X 30"  
STA. 640+73  
1 EA 700-1-112  
1 EA 700-1-600

| REVISIONS |             |      |             | ENGINEER OF RECORD   |  | STATE OF FLORIDA<br>DEPARTMENT OF TRANSPORTATION |        |                      | SIGNING AND PAVEMENT<br>MARKING PLAN (45) | SHEET<br>NO. |
|-----------|-------------|------|-------------|--|--|--|--------|----------------------|---|--------------|
| DATE      | DESCRIPTION | DATE | DESCRIPTION |  |  |  |        |                      |   |              |
|           |             |      |             | BHARATHI CHIGURUPATI, P.E.<br>LICENSE NUMBER: 84860<br>DRMP, INC.<br>15310 AMBERLY DRIVE, SUITE 310<br>TAMPA, FL 33647 |  | ROAD NO.   | COUNTY | FINANCIAL PROJECT ID |   | S-48         |
|           |             |      |             |  |  | SR 35  | HARDEE | 446205-1-52-01       |   |              |

THE OFFICIAL RECORD OF THIS SHEET IS THE ELECTRONIC FILE DIGITALLY SIGNED AND SEALED UNDER RULE 61G15-23.004, F.A.C.

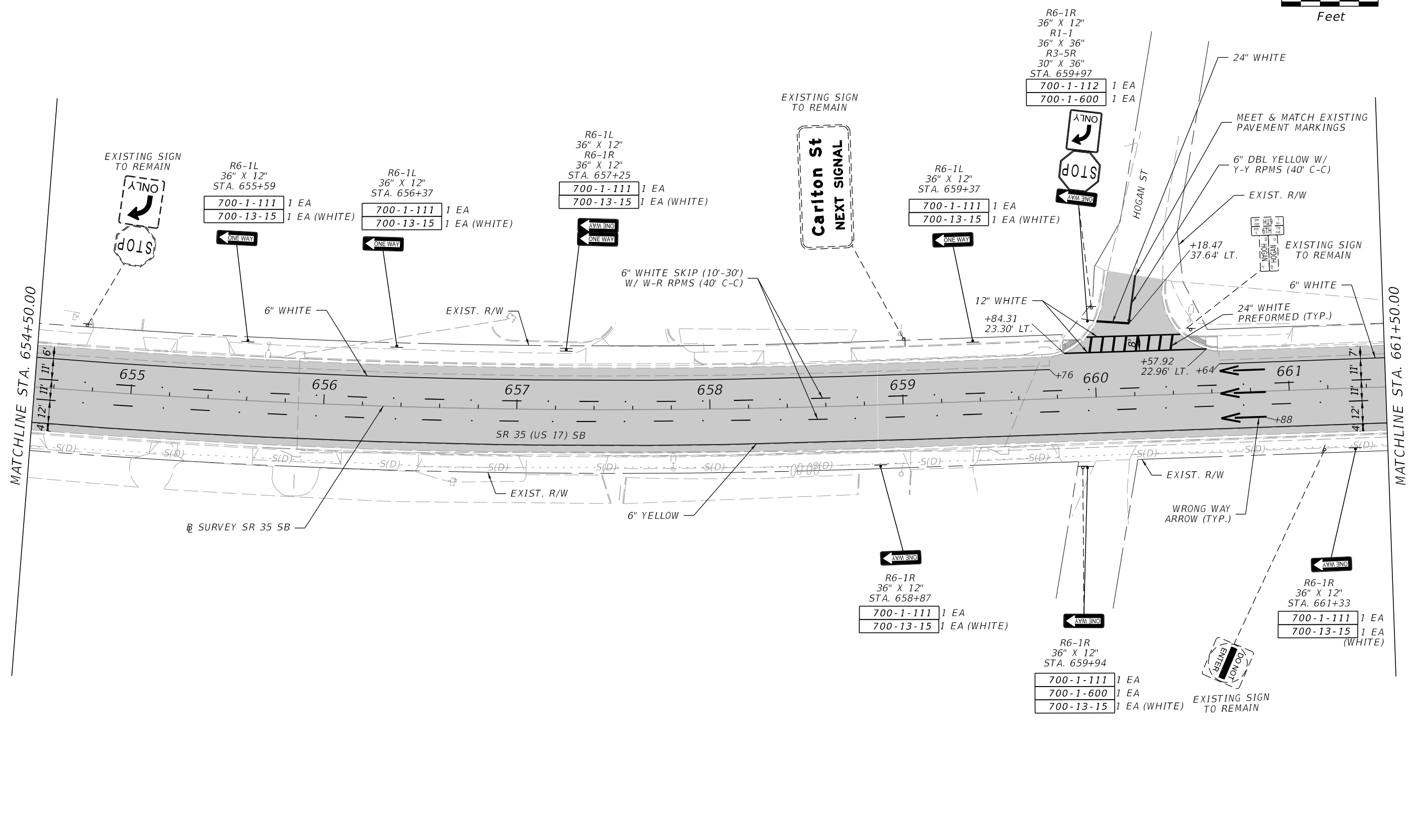
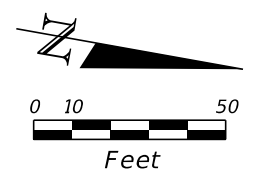


| REVISIONS |             | ENGINEER OF RECORD |             | STATE OF FLORIDA<br>DEPARTMENT OF TRANSPORTATION |        |                      | SIGNING AND PAVEMENT<br>MARKING PLAN (46) | SHEET<br>NO.<br><br>S-49 |
|-----------|-------------|--------------------|-------------|--|--------|----------------------|---|--------------------------|
| DATE      | DESCRIPTION | DATE               | DESCRIPTION | ROAD NO.   | COUNTY | FINANCIAL PROJECT ID |   |                          |
|           |             |                    |             | SR 35  | HARDEE | 446205-1-52-01       |   |                          |

BHARATHI CHIGURUPATI, P.E.  
 LICENSE NUMBER: 84860  
 DRMP, INC.  
 15310 AMBERLY DRIVE, SUITE 310  
 TAMPA, FL 33647

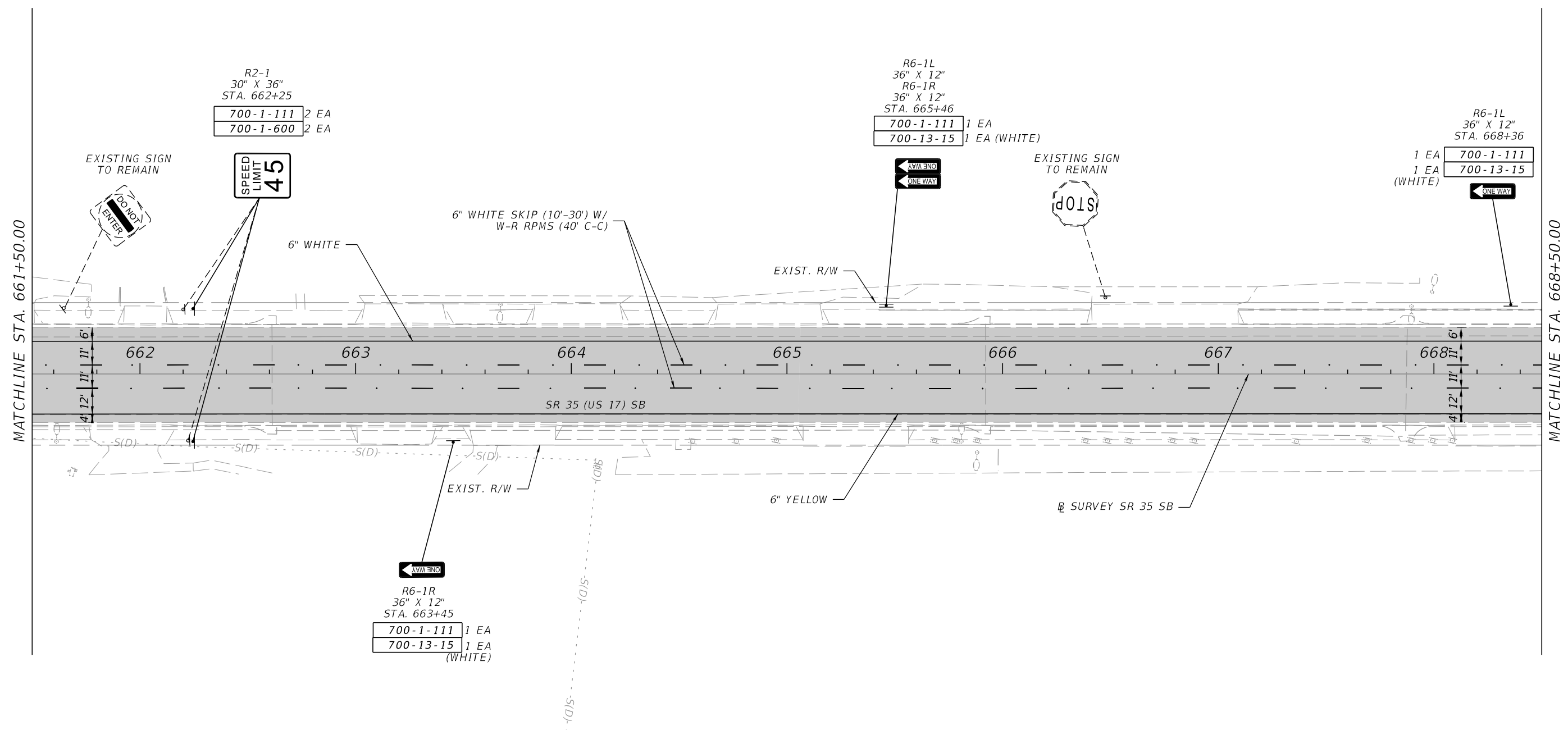
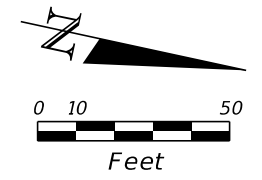
**SIGNING AND PAVEMENT  
 MARKING PLAN (46)**

THE OFFICIAL RECORD OF THIS SHEET IS THE ELECTRONIC FILE DIGITALLY SIGNED AND SEALED UNDER RULE 61G15-23.004, F.A.C.



| REVISIONS |             |      |             | ENGINEER OF RECORD   |        | STATE OF FLORIDA<br>DEPARTMENT OF TRANSPORTATION |        |                      | SIGNING AND PAVEMENT<br>MARKING PLAN (47) | SHEET NO. |
|-----------|-------------|------|-------------|--|--------|--|--------|----------------------|---|-----------|
| DATE      | DESCRIPTION | DATE | DESCRIPTION | BHARATHI CHIGURUPATI, P.E.<br>LICENSE NUMBER: 84860<br>DRMP, INC.<br>15310 AMBERLY DRIVE, SUITE 310<br>TAMPA, FL 33647 |        | ROAD NO.   | COUNTY | FINANCIAL PROJECT ID |   | S-50      |
|           |             |      |             | SR 35  | HARDEE | 446205-1-52-01                                   |        |                      |   |           |

THE OFFICIAL RECORD OF THIS SHEET IS THE ELECTRONIC FILE DIGITALLY SIGNED AND SEALED UNDER RULE 61G15-23.004, F.A.C.



R2-1  
30" X 36"  
STA. 662+25  
700-1-111 2 EA  
700-1-600 2 EA

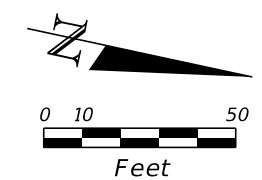
R6-1L  
36" X 12"  
R6-1R  
36" X 12"  
STA. 665+46  
700-1-111 1 EA  
700-13-15 1 EA (WHITE)

R6-1L  
36" X 12"  
STA. 668+36  
1 EA 700-1-111  
1 EA 700-13-15  
(WHITE)

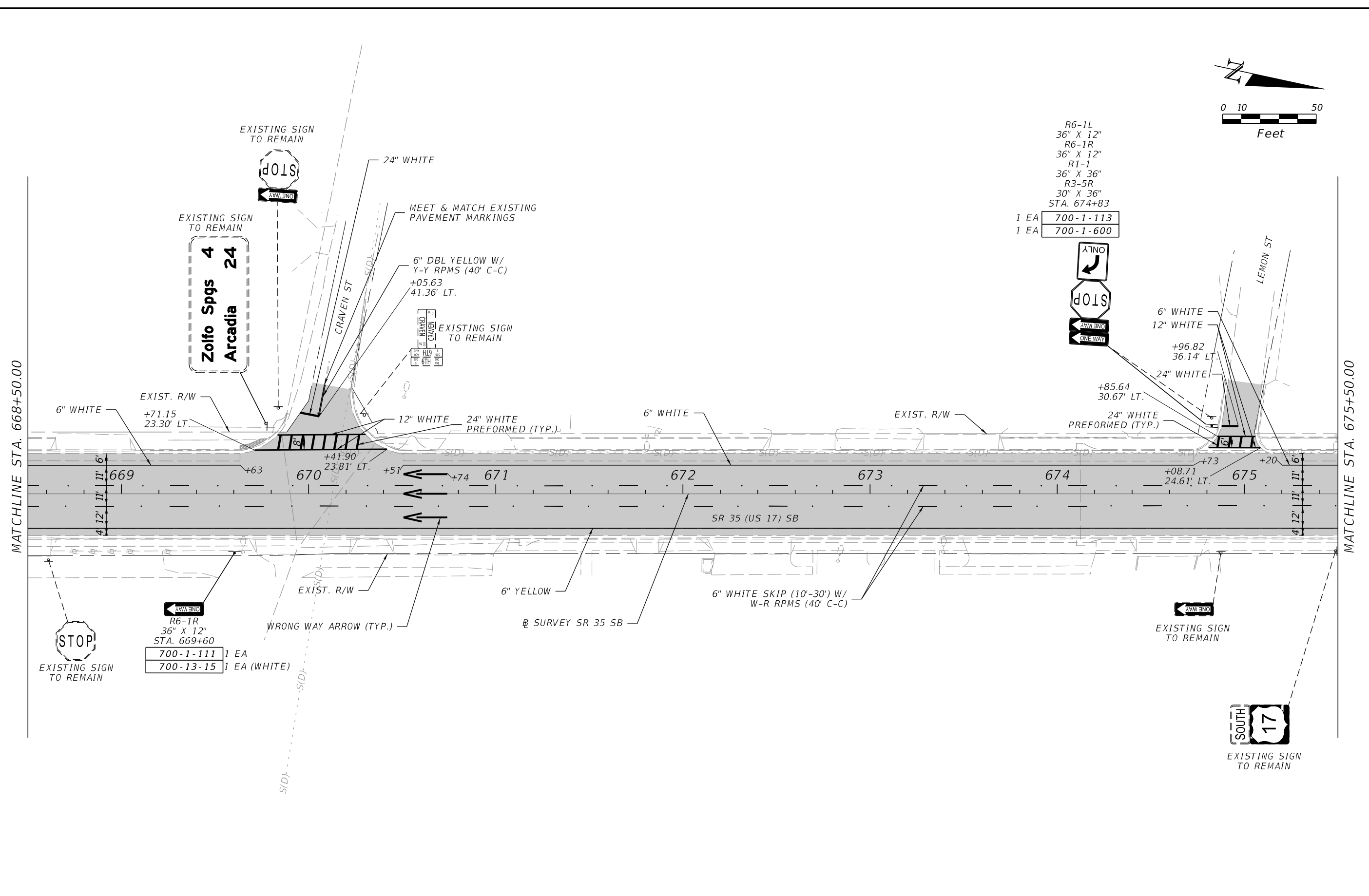
R6-1R  
36" X 12"  
STA. 663+45  
700-1-111 1 EA  
700-13-15 1 EA  
(WHITE)

| REVISIONS |             |      |             | ENGINEER OF RECORD   |  | STATE OF FLORIDA<br>DEPARTMENT OF TRANSPORTATION |        |                      | SIGNING AND PAVEMENT<br>MARKING PLAN (48) | SHEET NO. |
|-----------|-------------|------|-------------|--|--|--|--------|----------------------|---|-----------|
| DATE      | DESCRIPTION | DATE | DESCRIPTION | BHARATHI CHIGURUPATI, P.E.<br>LICENSE NUMBER: 84860<br>DRMP, INC.<br>15310 AMBERLY DRIVE, SUITE 310<br>TAMPA, FL 33647 |  | ROAD NO.   | COUNTY | FINANCIAL PROJECT ID |   | S-51      |
|           |             |      |             |  |  | SR 35  | HARDEE | 446205-1-52-01       |   |           |

THE OFFICIAL RECORD OF THIS SHEET IS THE ELECTRONIC FILE DIGITALLY SIGNED AND SEALED UNDER RULE 61G15-23.004, F.A.C.

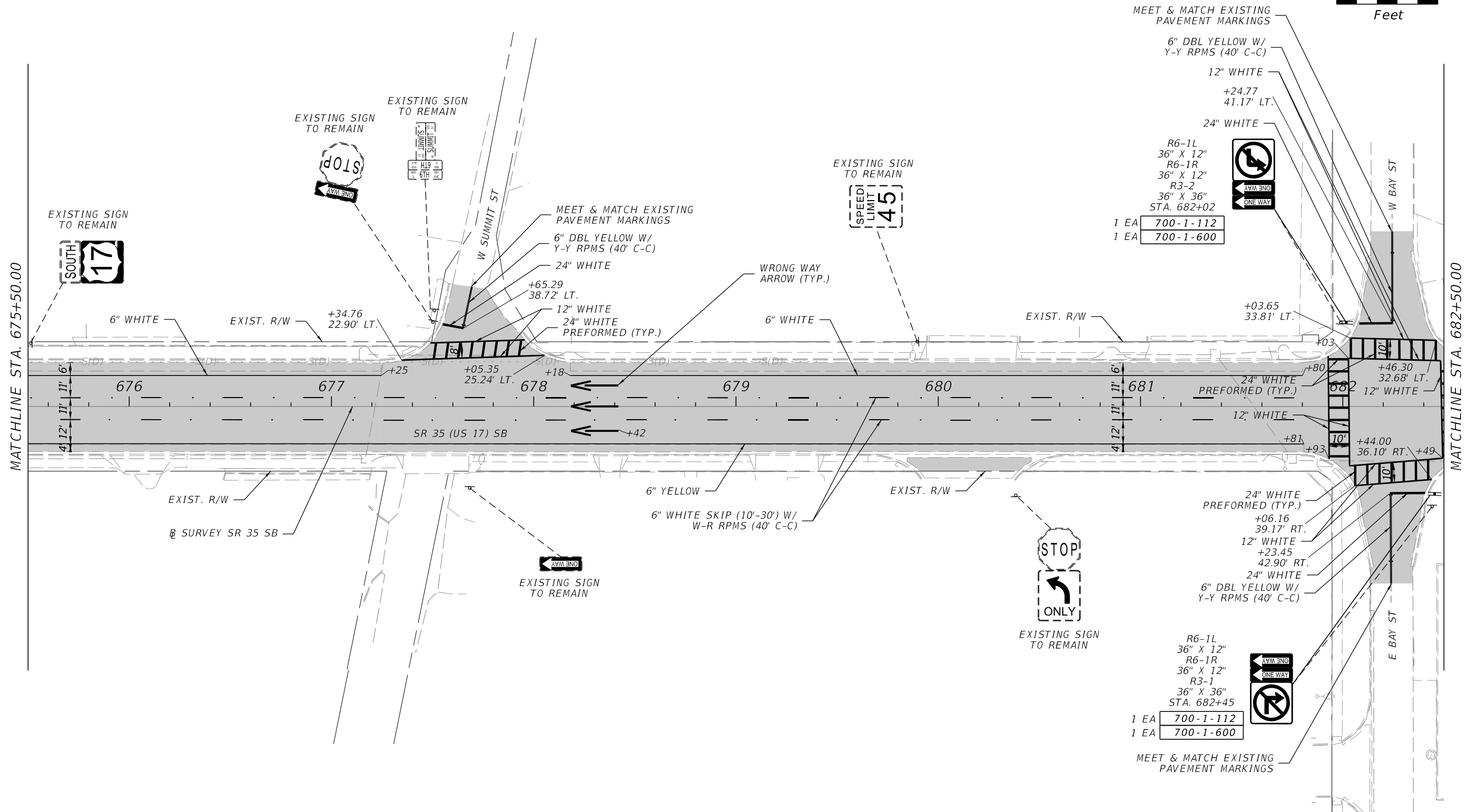
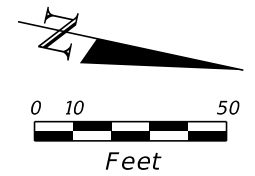


- R6-1L  
36" X 12"
- R6-1R  
36" X 12"
- R1-1  
36" X 36"
- R3-5R  
30" X 36"
- STA. 674+83
- 1 EA 700-1-113
- 1 EA 700-1-600



| REVISIONS |             |      |             | ENGINEER OF RECORD   |  | STATE OF FLORIDA<br>DEPARTMENT OF TRANSPORTATION |        |                      | SIGNING AND PAVEMENT<br>MARKING PLAN (49) | SHEET NO. |
|-----------|-------------|------|-------------|--|--|--|--------|----------------------|---|-----------|
| DATE      | DESCRIPTION | DATE | DESCRIPTION | BHARATHI CHIGURUPATI, P.E.<br>LICENSE NUMBER: 84860<br>DRMP, INC.<br>15310 AMBERLY DRIVE, SUITE 310<br>TAMPA, FL 33647 |  | ROAD NO.   | COUNTY | FINANCIAL PROJECT ID |   | S-52      |
|           |             |      |             |  |  | SR 35  | HARDEE | 446205-1-52-01       |   |           |

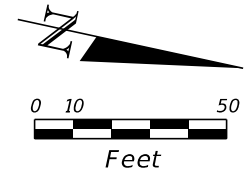
THE OFFICIAL RECORD OF THIS SHEET IS THE ELECTRONIC FILE DIGITALLY SIGNED AND SEALED UNDER RULE 61G15-23.004, F.A.C.



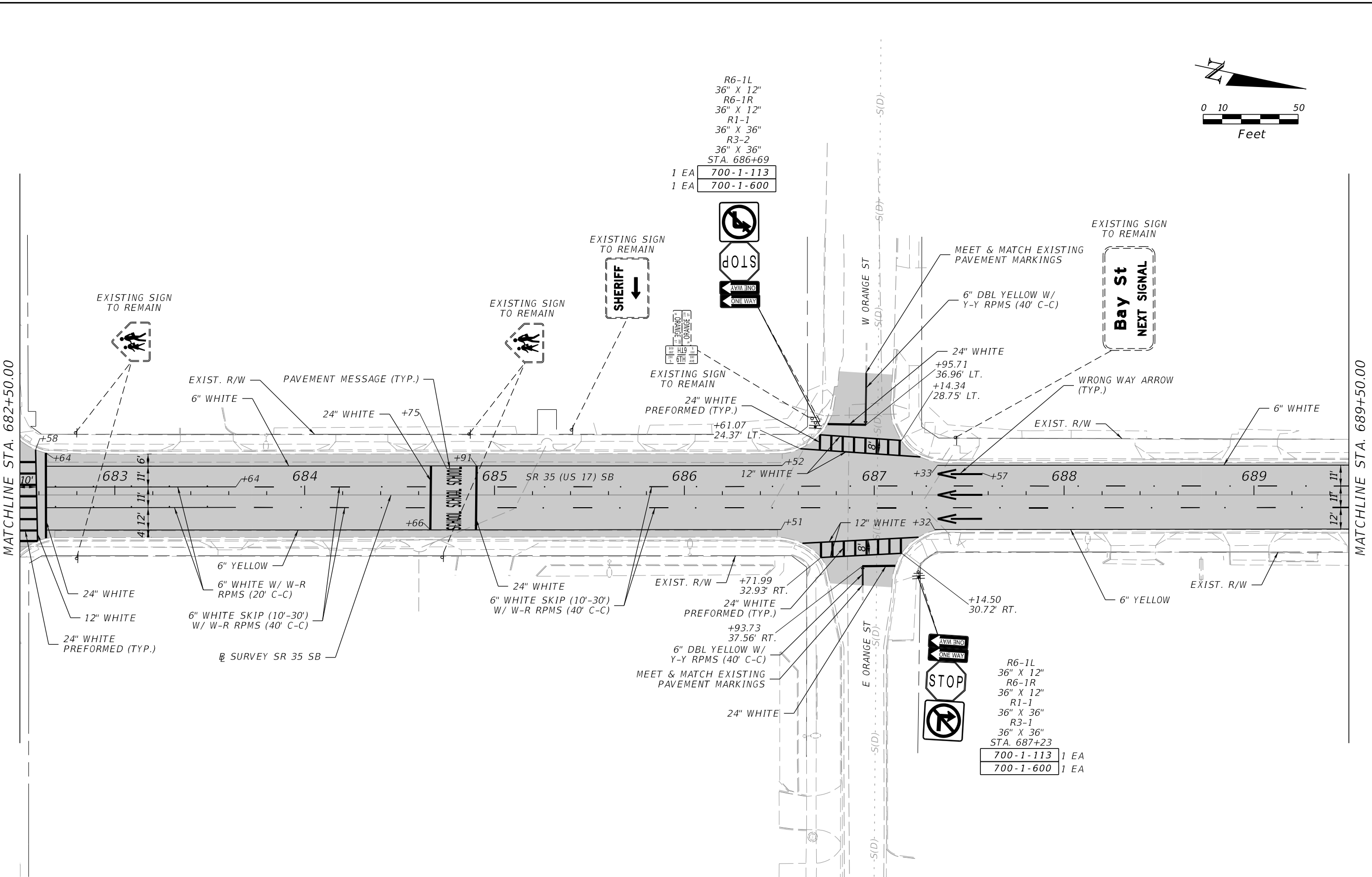
| REVISIONS |             |      |             | ENGINEER OF RECORD   |  |  | STATE OF FLORIDA<br>DEPARTMENT OF TRANSPORTATION |        |                      | SHEET<br>NO. |
|-----------|-------------|------|-------------|--|--|--|--|--------|----------------------|--------------|
| DATE      | DESCRIPTION | DATE | DESCRIPTION | BHARATHI CHIGURUPATI, P.E.<br>LICENSE NUMBER: 84860<br>DRMP, INC.<br>15310 AMBERLY DRIVE, SUITE 310<br>TAMPA, FL 33647 |  |  | ROAD NO.   | COUNTY | FINANCIAL PROJECT ID |              |
|           |             |      |             |  |  |  | SR 35  | HARDEE | 446205-1-52-01       |              |

**SIGNING AND PAVEMENT  
MARKING PLAN (50)**

THE OFFICIAL RECORD OF THIS SHEET IS THE ELECTRONIC FILE DIGITALLY SIGNED AND SEALED UNDER RULE 61G15-23.004, F.A.C.



R6-1L  
36" X 12"  
R6-1R  
36" X 12"  
R1-1  
36" X 36"  
R3-2  
36" X 36"  
STA. 686+69  
1 EA 700-1-113  
1 EA 700-1-600



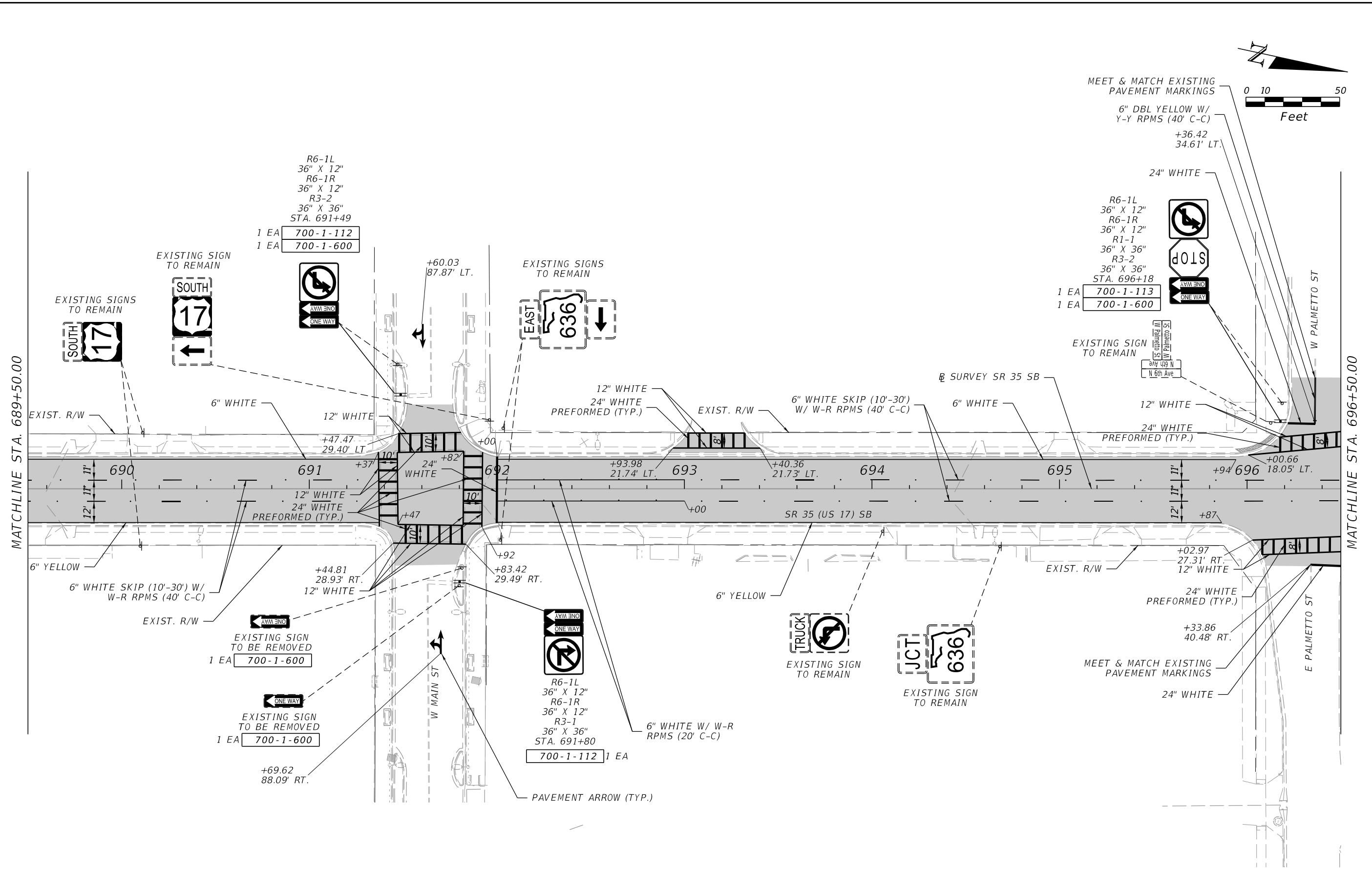
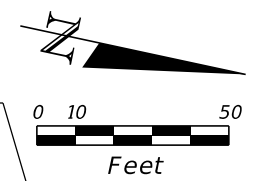
R6-1L  
36" X 12"  
R6-1R  
36" X 12"  
R1-1  
36" X 36"  
R3-1  
36" X 36"  
STA. 687+23  
700-1-113 1 EA  
700-1-600 1 EA

MATCHLINE STA. 682+50.00

MATCHLINE STA. 689+50.00

| REVISIONS |             |      |             | ENGINEER OF RECORD   |  | STATE OF FLORIDA<br>DEPARTMENT OF TRANSPORTATION |        |                      | <b>SIGNING AND PAVEMENT<br/>MARKING PLAN (51)</b> | SHEET NO. |
|-----------|-------------|------|-------------|--|--|--|--------|----------------------|---|-----------|
| DATE      | DESCRIPTION | DATE | DESCRIPTION | BHARATHI CHIGURUPATI, P.E.<br>LICENSE NUMBER: 84860<br>DRMP, INC.<br>15310 AMBERLY DRIVE, SUITE 310<br>TAMPA, FL 33647 |  | ROAD NO.   | COUNTY | FINANCIAL PROJECT ID |   | S-54      |
|           |             |      |             |  |  | SR 35  | HARDEE | 446205-1-52-01       |   |           |

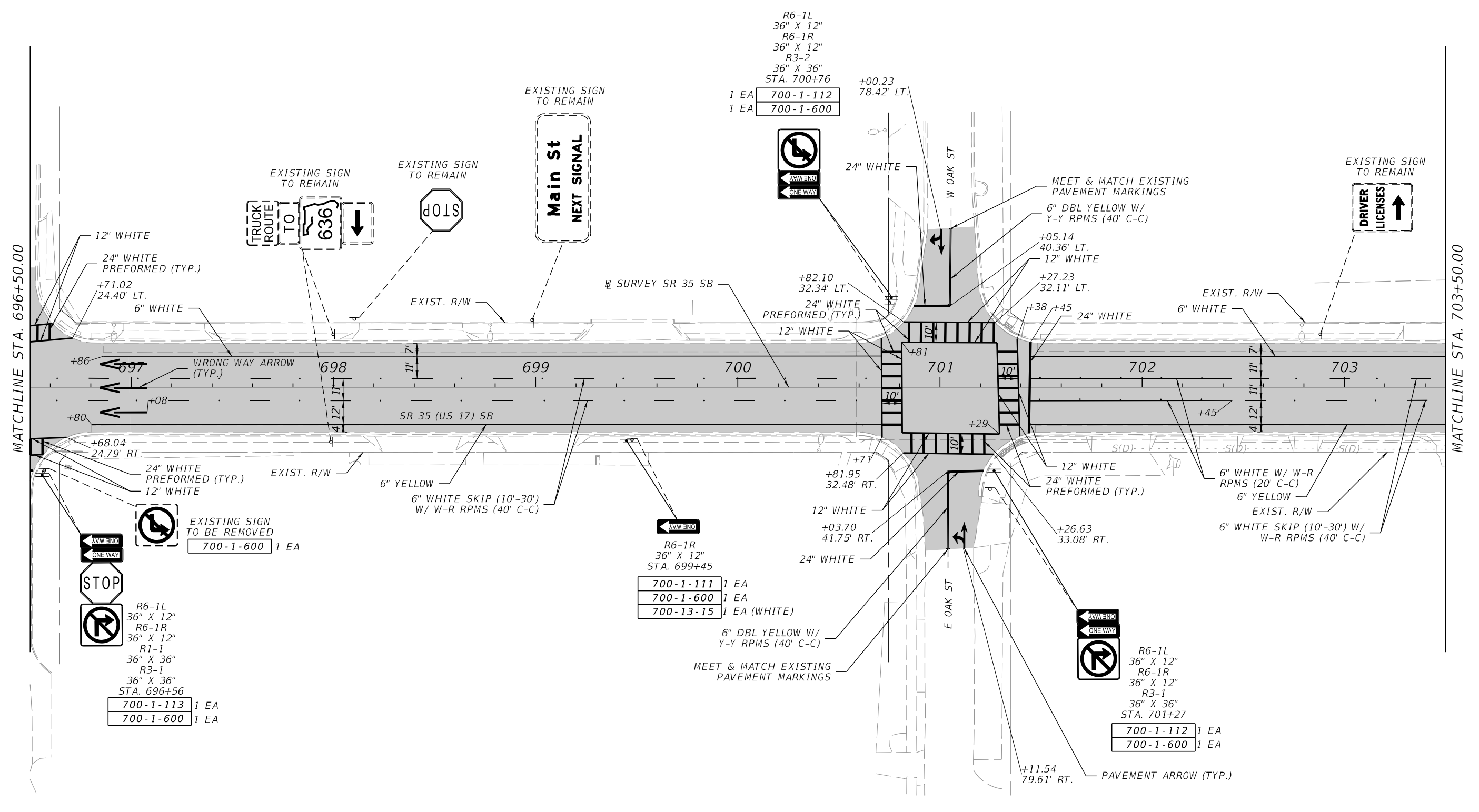
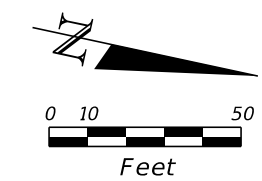
THE OFFICIAL RECORD OF THIS SHEET IS THE ELECTRONIC FILE DIGITALLY SIGNED AND SEALED UNDER RULE 61G15-23.004, F.A.C.



| REVISIONS |             |      |             | ENGINEER OF RECORD   |  | STATE OF FLORIDA<br>DEPARTMENT OF TRANSPORTATION |        |                      | SHEET<br>NO. |
|-----------|-------------|------|-------------|--|--|--|--------|----------------------|--------------|
| DATE      | DESCRIPTION | DATE | DESCRIPTION | BHARATHI CHIGURUPATI, P.E.<br>LICENSE NUMBER: 84860<br>DRMP, INC.<br>15310 AMBERLY DRIVE, SUITE 310<br>TAMPA, FL 33647 |  | ROAD NO.   | COUNTY | FINANCIAL PROJECT ID |              |
|           |             |      |             |  |  |  |        | SR 35                |              |

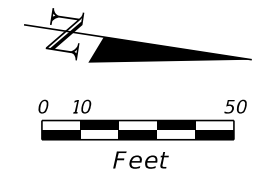
**SIGNING AND PAVEMENT  
MARKING PLAN (52)**

THE OFFICIAL RECORD OF THIS SHEET IS THE ELECTRONIC FILE DIGITALLY SIGNED AND SEALED UNDER RULE 61G15-23.004, F.A.C.



| REVISIONS |             | ENGINEER OF RECORD |  | STATE OF FLORIDA<br>DEPARTMENT OF TRANSPORTATION |        |                      | SHEET<br>NO.                                      |
|-----------|-------------|--------------------|--|--|--------|----------------------|---|
| DATE      | DESCRIPTION | DATE               | DESCRIPTION  | ROAD NO.   | COUNTY | FINANCIAL PROJECT ID |   |
|           |             |                    | BHARATHI CHIGURUPATI, P.E.<br>LICENSE NUMBER: 84860<br>DRMP, INC.<br>15310 AMBERLY DRIVE, SUITE 310<br>TAMPA, FL 33647 | SR 35  | HARDEE | 446205-1-52-01       | SIGNING AND PAVEMENT<br>MARKING PLAN (53)<br>S-56 |

THE OFFICIAL RECORD OF THIS SHEET IS THE ELECTRONIC FILE DIGITALLY SIGNED AND SEALED UNDER RULE 61G15-23.004, F.A.C.



- R6-1R  
36" X 12"
- R1-1  
36" X 36"
- R3-5R  
30" X 36"
- STA. 704+83
- 1 EA 700-1-112
- 1 EA 700-1-600
- 4 EA 700-3-501

STREET NAME  
PANEL TO BE  
RELOCATED



EXISTING SIGN  
TO REMAIN



+80.69  
24.93' LT.

EXIST. R/W

MEET & MATCH EXISTING  
PAVEMENT MARKINGS

- EXISTING SIGN  
TO BE REMOVED
- 2 EA 700-1-600



6" DBL YELLOW W/  
Y-Y RPMS (40' C-C)

24" WHITE

+99.44 6" WHITE W/ W-R  
38.14' LT. RPMS (10' C-C)

12" WHITE 18" WHITE (10'  
C-C @ 45°)

24" WHITE  
PREFORMED (TYP.)

6" WHITE

6" WHITE

- R6-1L  
36" X 12"
- R6-1R  
36" X 12"
- R1-1  
36" X 36"
- R3-2  
36" X 36"
- STA. 707+93
- 1 EA 700-1-113
- 1 EA 700-1-600
- 4 EA 700-3-501

- W3-5  
36" X 36"
- STA. 707+05
- STA. 707+48
- 700-1-111 2 EA



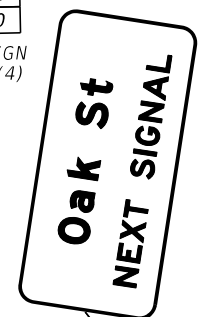
EXIST. R/W

+74.51  
23.39' LT.

+98.40  
47.84' LT.

MEET & MATCH EXISTING  
PAVEMENT MARKINGS

- SIGN N  
STA. 709+89
- 1 EA 700-2-114
- 1 EA 700-2-600
- SEE GUIDE SIGN  
WORKSHEET (4)



6" DBL YELLOW W/  
Y-Y RPMS (40' C-C)

24" WHITE

12" WHITE

24" WHITE  
PREFORMED (TYP.)

EXIST. R/W

MATCHLINE STA. 703+50.00

6" WHITE

704

705

706

707

708

709

710

MATCHLINE STA. 710+50.00

SR 35 (US 17) SB

6" YELLOW

6" WHITE SKIP (10'-30')  
W/ W-R RPMS (40' C-C)

WRONG WAY ARROW  
(TYP.)

EXISTING SIGN  
TO REMAIN



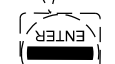
- R6-1R  
36" X 12"
- STA. 706+73
- 700-1-111 1 EA
- 700-13-15 1 EA (WHITE)

EXIST. R/W

6" WHITE W/ W-R  
RPMS (10' C-C)

- R6-1R  
36" X 12"
- STA. 707+90
- 700-1-111 1 EA
- 700-1-600 1 EA
- 700-13-15 1 EA (WHITE)

EXISTING SIGNS  
TO REMAIN



EXISTING SIGN  
TO REMAIN



B SURVEY  
SR 35 SB



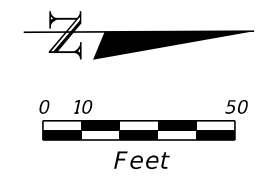
- R6-1R  
36" X 12"
- STA. 710+13
- 700-1-111 1 EA
- 700-13-15 1 EA (WHITE)



- R6-1R  
36" X 12"
- STA. 709+20
- 700-1-111 1 EA
- 700-13-15 1 EA (WHITE)

| REVISIONS |             |      |             | ENGINEER OF RECORD   |  | STATE OF FLORIDA<br>DEPARTMENT OF TRANSPORTATION |        |                      | SIGNING AND PAVEMENT<br>MARKING PLAN (54) | SHEET<br>NO.<br><br>S-57 |
|-----------|-------------|------|-------------|--|--|--|--------|----------------------|---|--------------------------|
| DATE      | DESCRIPTION | DATE | DESCRIPTION | BHARATHI CHIGURUPATI, P.E.<br>LICENSE NUMBER: 84860<br>DRMP, INC.<br>15310 AMBERLY DRIVE, SUITE 310<br>TAMPA, FL 33647 |  | ROAD NO.   | COUNTY | FINANCIAL PROJECT ID |   |                          |
|           |             |      |             |  |  | SR 35  | HARDEE | 446205-1-52-01       |   |                          |

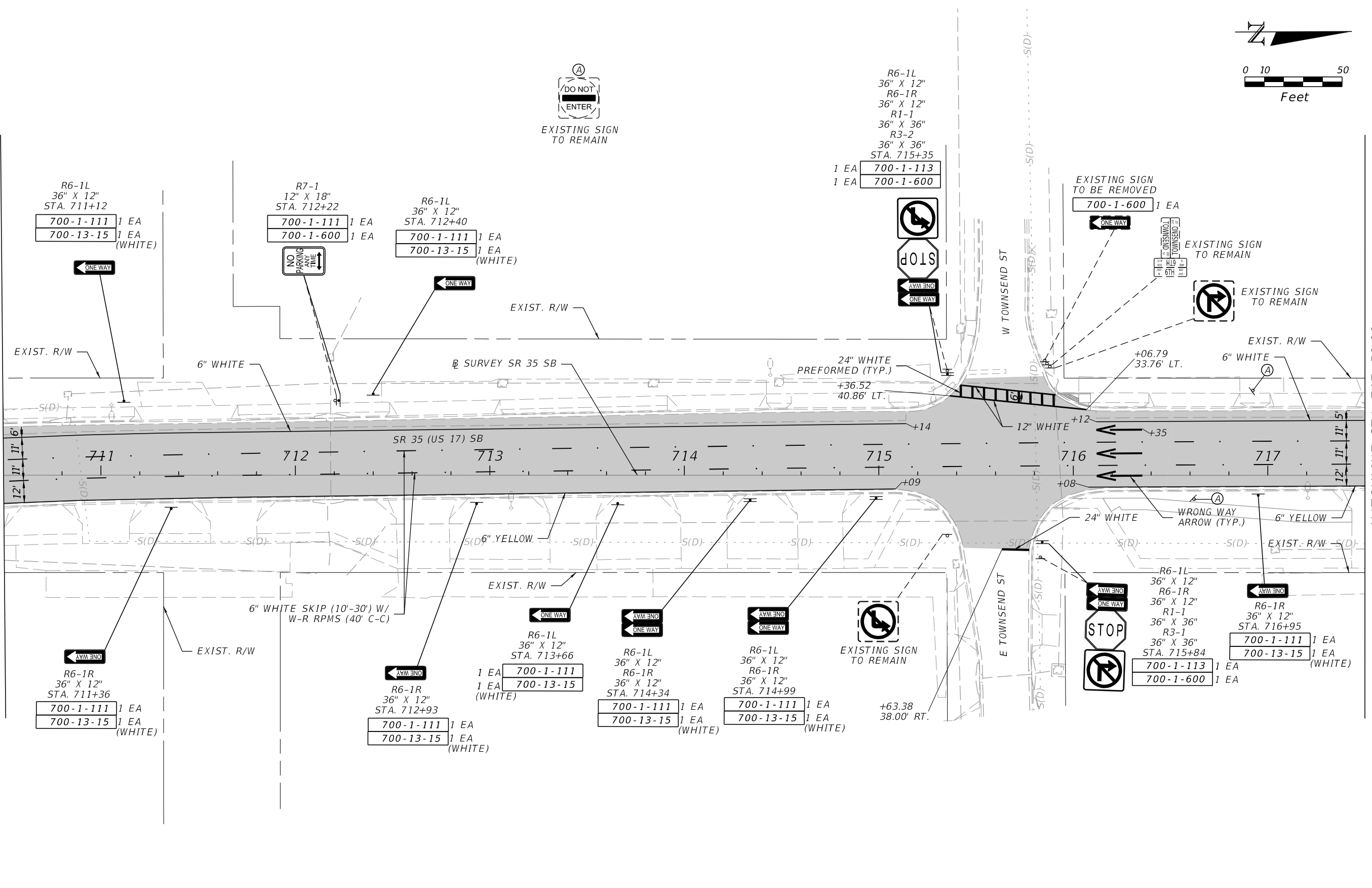
THE OFFICIAL RECORD OF THIS SHEET IS THE ELECTRONIC FILE DIGITALLY SIGNED AND SEALED UNDER RULE 61G15-23.004, F.A.C.



R6-1L  
36" X 12"  
R6-1R  
36" X 12"  
R1-1  
36" X 36"  
R3-2  
36" X 36"  
STA. 715+35  
1 EA 700-1-113  
1 EA 700-1-600

MATCHLINE STA. 710+50.00

MATCHLINE STA. 717+50.00



R6-1L  
36" X 12"  
STA. 711+12  
700-1-111 1 EA  
700-13-15 1 EA  
(WHITE)

R7-1  
12" X 18"  
STA. 712+22  
700-1-111 1 EA  
700-1-600 1 EA

R6-1L  
36" X 12"  
STA. 712+40  
700-1-111 1 EA  
700-13-15 1 EA  
(WHITE)

EXISTING SIGN TO BE REMOVED  
700-1-600 1 EA

EXISTING SIGN TO REMAIN

EXISTING SIGN TO REMAIN

R6-1R  
36" X 12"  
STA. 711+36  
700-1-111 1 EA  
700-13-15 1 EA  
(WHITE)

R6-1R  
36" X 12"  
STA. 712+93  
700-1-111 1 EA  
700-13-15 1 EA  
(WHITE)

R6-1L  
36" X 12"  
STA. 713+66  
1 EA 700-1-111  
1 EA 700-13-15  
(WHITE)

R6-1L  
36" X 12"  
STA. 714+34  
700-1-111 1 EA  
700-13-15 1 EA  
(WHITE)

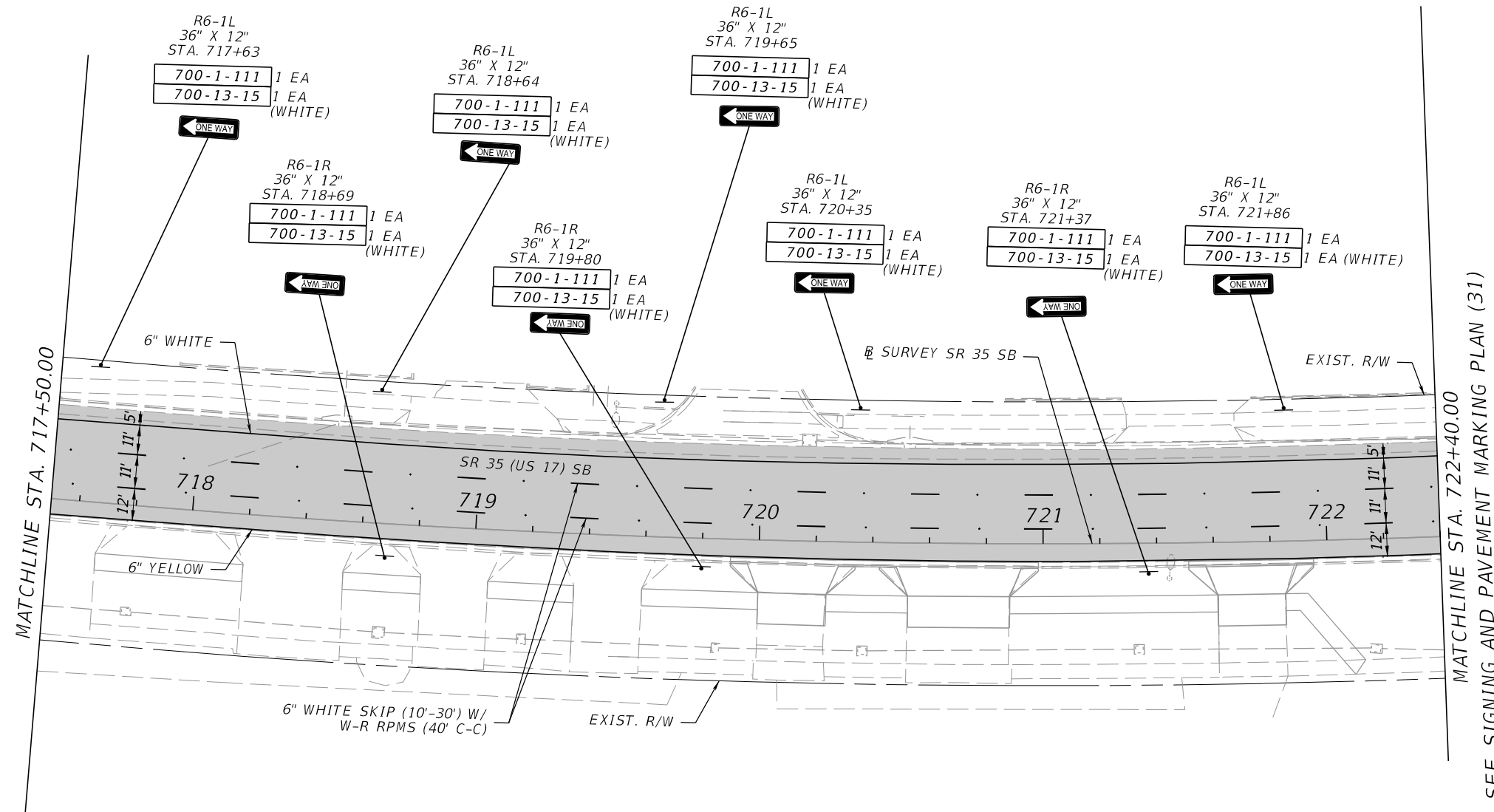
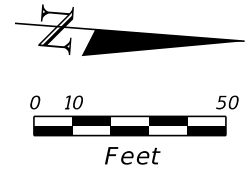
R6-1L  
36" X 12"  
STA. 714+99  
700-1-111 1 EA  
700-13-15 1 EA  
(WHITE)

R6-1L  
36" X 12"  
R6-1R  
36" X 12"  
R1-1  
36" X 36"  
R3-1  
36" X 36"  
STA. 715+84  
700-1-113 1 EA  
700-1-600 1 EA

R6-1R  
36" X 12"  
STA. 716+95  
700-1-111 1 EA  
700-13-15 1 EA  
(WHITE)

| REVISIONS |             |      |             | ENGINEER OF RECORD   |  | STATE OF FLORIDA<br>DEPARTMENT OF TRANSPORTATION |        |                      | SIGNING AND PAVEMENT<br>MARKING PLAN (55) | SHEET NO. |
|-----------|-------------|------|-------------|--|--|--|--------|----------------------|---|-----------|
| DATE      | DESCRIPTION | DATE | DESCRIPTION | BHARATHI CHIGURUPATI, P.E.<br>LICENSE NUMBER: 84860<br>DRMP, INC.<br>15310 AMBERLY DRIVE, SUITE 310<br>TAMPA, FL 33647 |  | ROAD NO.   | COUNTY | FINANCIAL PROJECT ID |   | S-58      |
|           |             |      |             |  |  | SR 35  | HARDEE | 446205-1-52-01       |   |           |

THE OFFICIAL RECORD OF THIS SHEET IS THE ELECTRONIC FILE DIGITALLY SIGNED AND SEALED UNDER RULE 61G15-23.004, F.A.C.



SEE SIGNING AND PAVEMENT MARKING PLAN (31)

| REVISIONS |             |      |             | ENGINEER OF RECORD   |  | STATE OF FLORIDA<br>DEPARTMENT OF TRANSPORTATION |        |                      | SHEET<br>NO. |
|-----------|-------------|------|-------------|--|--|--|--------|----------------------|--------------|
| DATE      | DESCRIPTION | DATE | DESCRIPTION | BHARATHI CHIGURUPATI, P.E.<br>LICENSE NUMBER: 84860<br>DRMP, INC.<br>15310 AMBERLY DRIVE, SUITE 310<br>TAMPA, FL 33647 |  | ROAD NO.   | COUNTY | FINANCIAL PROJECT ID |              |
|           |             |      |             |  |  | SR 35  | HARDEE | 446205-1-52-01       | S-59         |

**SIGNING AND PAVEMENT  
MARKING PLAN (56)**

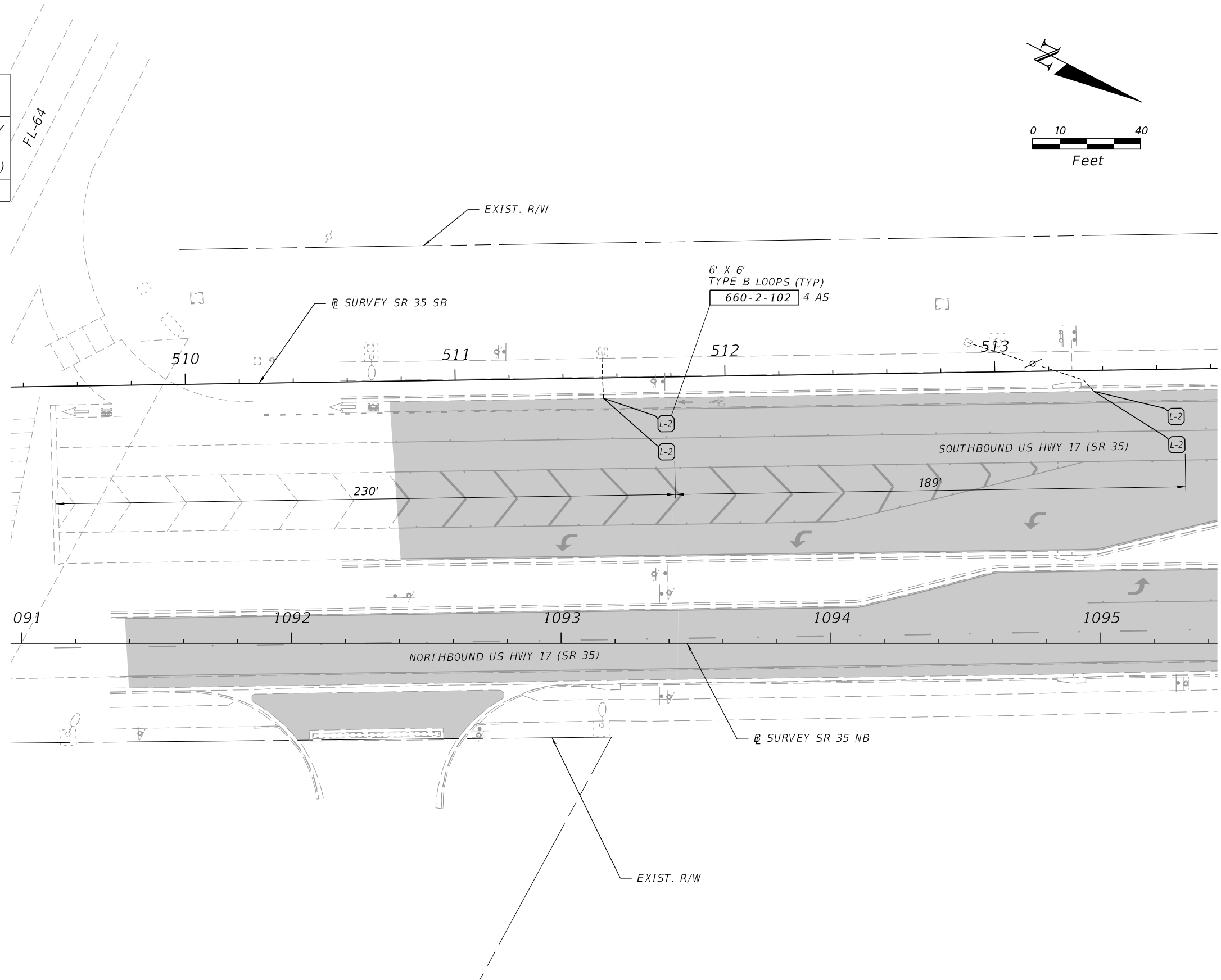
THE OFFICIAL RECORD OF THIS SHEET IS THE ELECTRONIC FILE DIGITALLY SIGNED AND SEALED UNDER RULE 61G15-23.004, F.A.C.

| DETECTORS FOR LOOPS |              |                  |             |                     |                  |
|---------------------|--------------|------------------|-------------|---------------------|------------------|
| LOOP                | NO. OF LOOPS | NO. OF NEW DETS. | CHANNEL NO. | CONNECT TO MOVEMENT | DELAY TIME (SEC) |
| L-2                 | 4            | 0                | 1           | 2                   | 0                |

DELAY TIME IS INITIAL AND MAY REQUIRE FIELD ADJUSTING AS DIRECTED BY PROJECT ENGINEER.

NOTES:

1. UTILIZE EXISTING CONDUIT TO ROUTE LOOP CABLE FROM EXISTING PULL BOXES TO EXISTING CABINET.
2. EXISTING SIGNAL EQUIPMENT TO REMAIN.
3. EXISTING SIGNAL TIMINGS AND SOP TO REMAIN.



| REVISIONS |             |      |             | ENGINEER OF RECORD   |  | STATE OF FLORIDA<br>DEPARTMENT OF TRANSPORTATION |        |                      | SHEET NO. |
|-----------|-------------|------|-------------|--|--|--|--------|----------------------|-----------|
| DATE      | DESCRIPTION | DATE | DESCRIPTION | BHARATHI CHIGURUPATI, P.E.<br>LICENSE NUMBER: 84860<br>DRMP, INC.<br>15310 AMBERLY DRIVE, SUITE 310<br>TAMPA, FL 33647 |  | ROAD NO.   | COUNTY | FINANCIAL PROJECT ID |           |
|           |             |      |             |  |  | SR 35  | HARDEE | 446205-1-52-01       | S-60      |

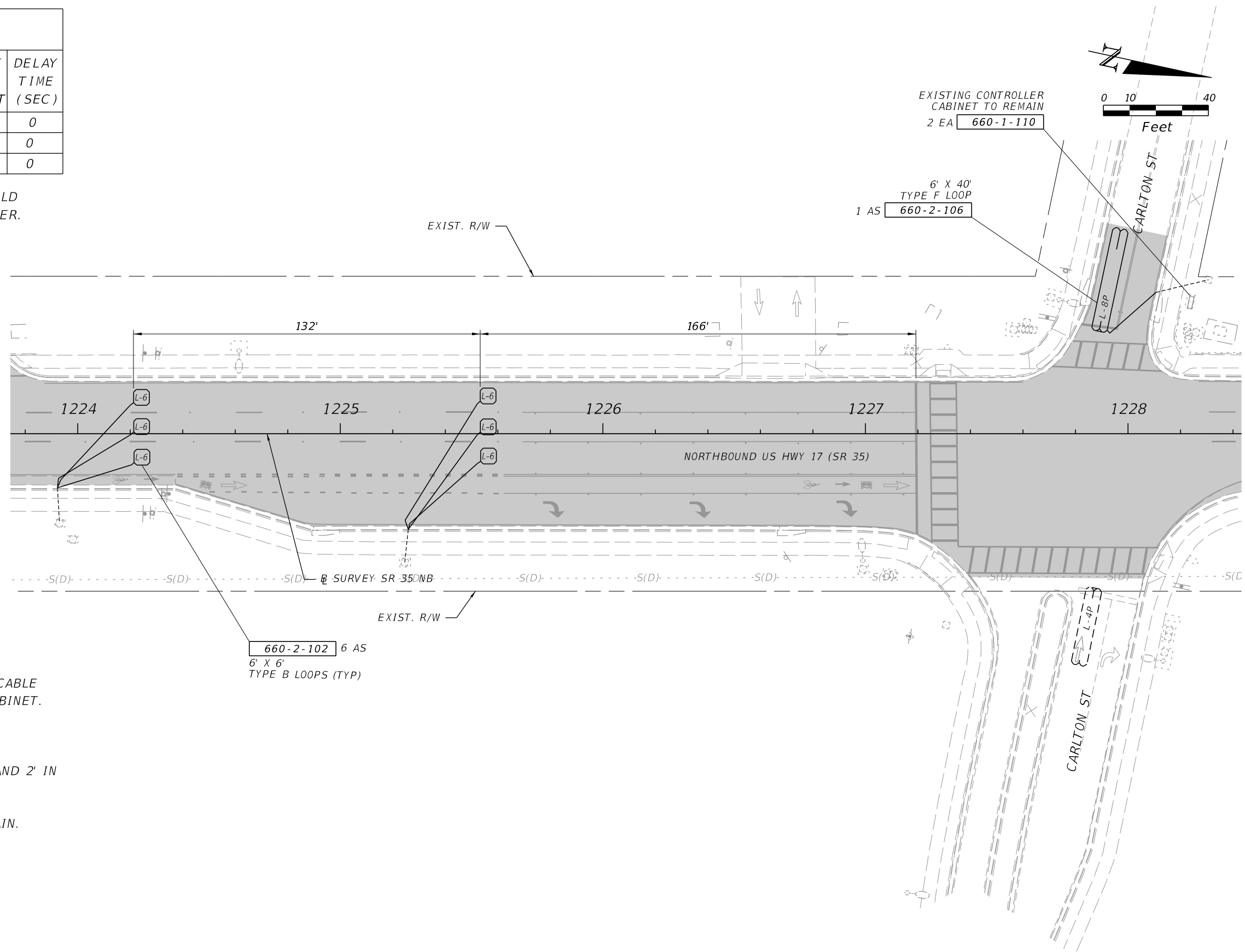
**SIGNALIZATION PLAN (1)**

THE OFFICIAL RECORD OF THIS SHEET IS THE ELECTRONIC FILE DIGITALLY SIGNED AND SEALED UNDER RULE 61G15-23.004, F.A.C.

**DETECTORS FOR LOOPS**

| LOOP  | NO. OF LOOPS | NO. OF NEW DETS. | CHANNEL NO. | CONNECT TO MOVEMENT | DELAY TIME (SEC) |
|-------|--------------|------------------|-------------|---------------------|------------------|
| L-6   | 6            | 0                | 1           | 6                   | 0                |
| *L-4P | -            | -                | -           | -                   | 0                |
| L-8P  | 1            | 0                | 1           | 8                   | 0                |

DELAY TIME IS INITIAL AND MAY REQUIRE FIELD ADJUSTING AS DIRECTED BY PROJECT ENGINEER.  
 \* EXISTING LOOP TO REMAIN



**NOTES:**

1. UTILIZE EXISTING CONDUIT TO ROUTE LOOP CABLE FROM EXISTING PULL BOXES TO EXISTING CABINET.
2. EXISTING SIGNAL EQUIPMENT TO REMAIN.
3. TYPE F LOOPS AT STOP BAR TO BE 6' X 40' AND 2' IN FRONT OF THE STOP BAR.
4. EXISTING SIGNAL TIMINGS AND SOP TO REMAIN.

| REVISIONS |             |      |             | ENGINEER OF RECORD   |  | STATE OF FLORIDA<br>DEPARTMENT OF TRANSPORTATION |        |                      | SHEET NO. |
|-----------|-------------|------|-------------|--|--|--|--------|----------------------|-----------|
| DATE      | DESCRIPTION | DATE | DESCRIPTION | BHARATHI CHIGURUPATI, P.E.<br>LICENSE NUMBER: 84860<br>DRMP, INC.<br>15310 AMBERLY DRIVE, SUITE 310<br>TAMPA, FL 33647 |  | ROAD NO.   | COUNTY | FINANCIAL PROJECT ID |           |
|           |             |      |             |  |  | SR 35  | HARDEE | 446205-1-52-01       | S-61      |

**SIGNALIZATION PLAN (2)**

THE OFFICIAL RECORD OF THIS SHEET IS THE ELECTRONIC FILE DIGITALLY SIGNED AND SEALED UNDER RULE 61G15-23.004, F.A.C.

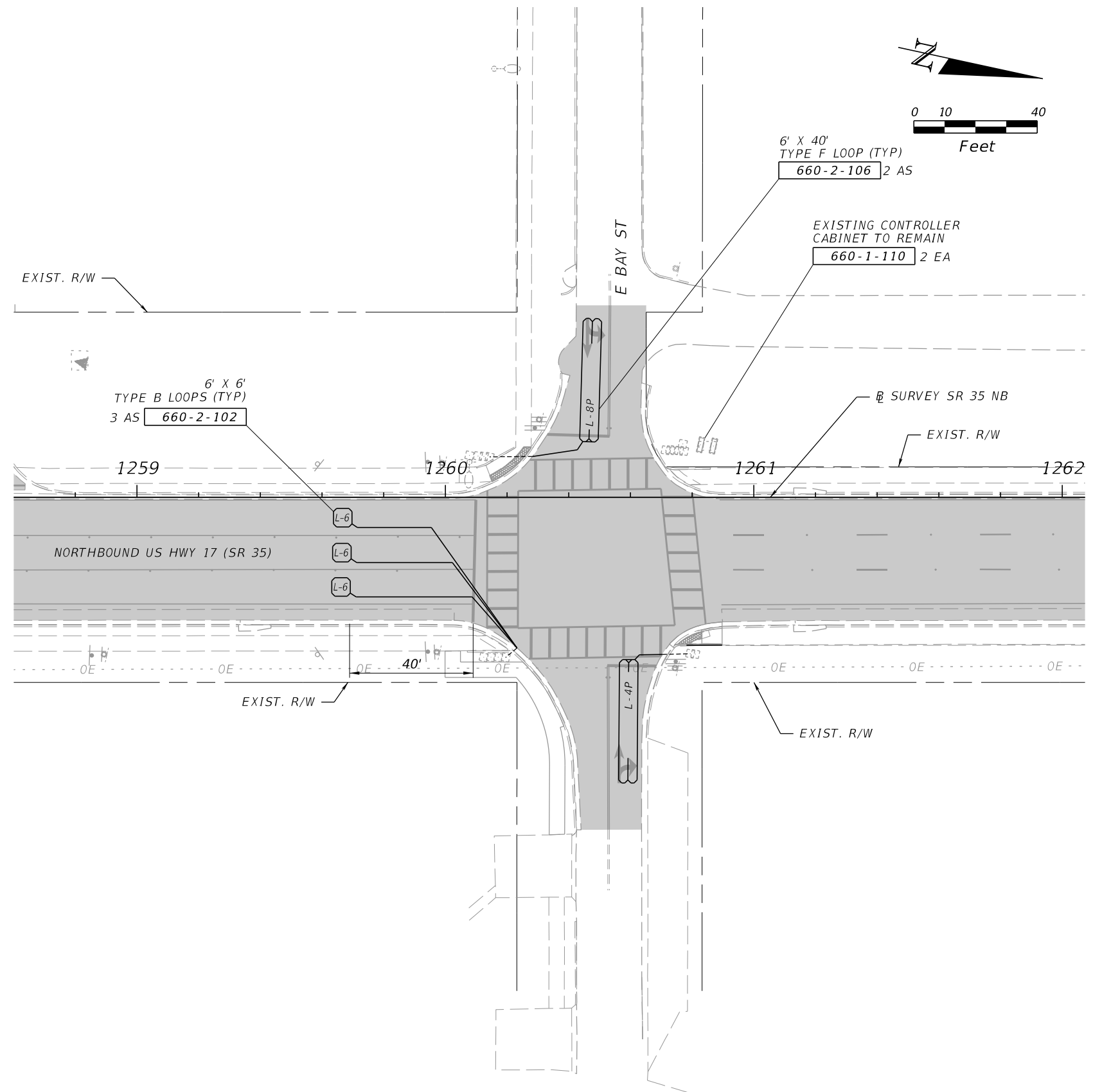
**DETECTORS FOR LOOPS**

| LOOP | NO. OF LOOPS | NO. OF NEW DETS. | CHANNEL NO. | CONNECT TO MOVEMENT | DELAY TIME (SEC) |
|------|--------------|------------------|-------------|---------------------|------------------|
| L-4P | 1            | 0                | 1           | 4                   | 8                |
| L-6  | 3            | 0                | 1           | 6                   | 0                |
| L-8P | 1            | 0                | 1           | 8                   | 3                |

DELAY TIME IS INITIAL AND MAY REQUIRE FIELD ADJUSTING AS DIRECTED BY PROJECT ENGINEER.

**NOTES:**

1. UTILIZE EXISTING CONDUIT TO ROUTE LOOP CABLE FROM EXISTING PULL BOXES TO EXISTING CABINET.
2. EXISTING SIGNAL EQUIPMENT TO REMAIN.
3. TYPE F LOOPS AT STOP BAR TO BE 6' X 40' AND 2' IN FRONT OF THE STOP BAR.
4. EXISTING SIGNAL TIMINGS AND SOP TO REMAIN.



| REVISIONS |             |      |             | ENGINEER OF RECORD   |  |  | STATE OF FLORIDA<br>DEPARTMENT OF TRANSPORTATION |        |                      | SHEET NO. |
|-----------|-------------|------|-------------|--|--|--|--|--------|----------------------|-----------|
| DATE      | DESCRIPTION | DATE | DESCRIPTION | BHARATHI CHIGURUPATI, P.E.<br>LICENSE NUMBER: 84860<br>DRMP, INC.<br>15310 AMBERLY DRIVE, SUITE 310<br>TAMPA, FL 33647 |  |  | ROAD NO.   | COUNTY | FINANCIAL PROJECT ID |           |
|           |             |      |             |  |  |  | SR 35  | HARDEE | 446205-1-52-01       | S-62      |

**SIGNALIZATION PLAN (3)**

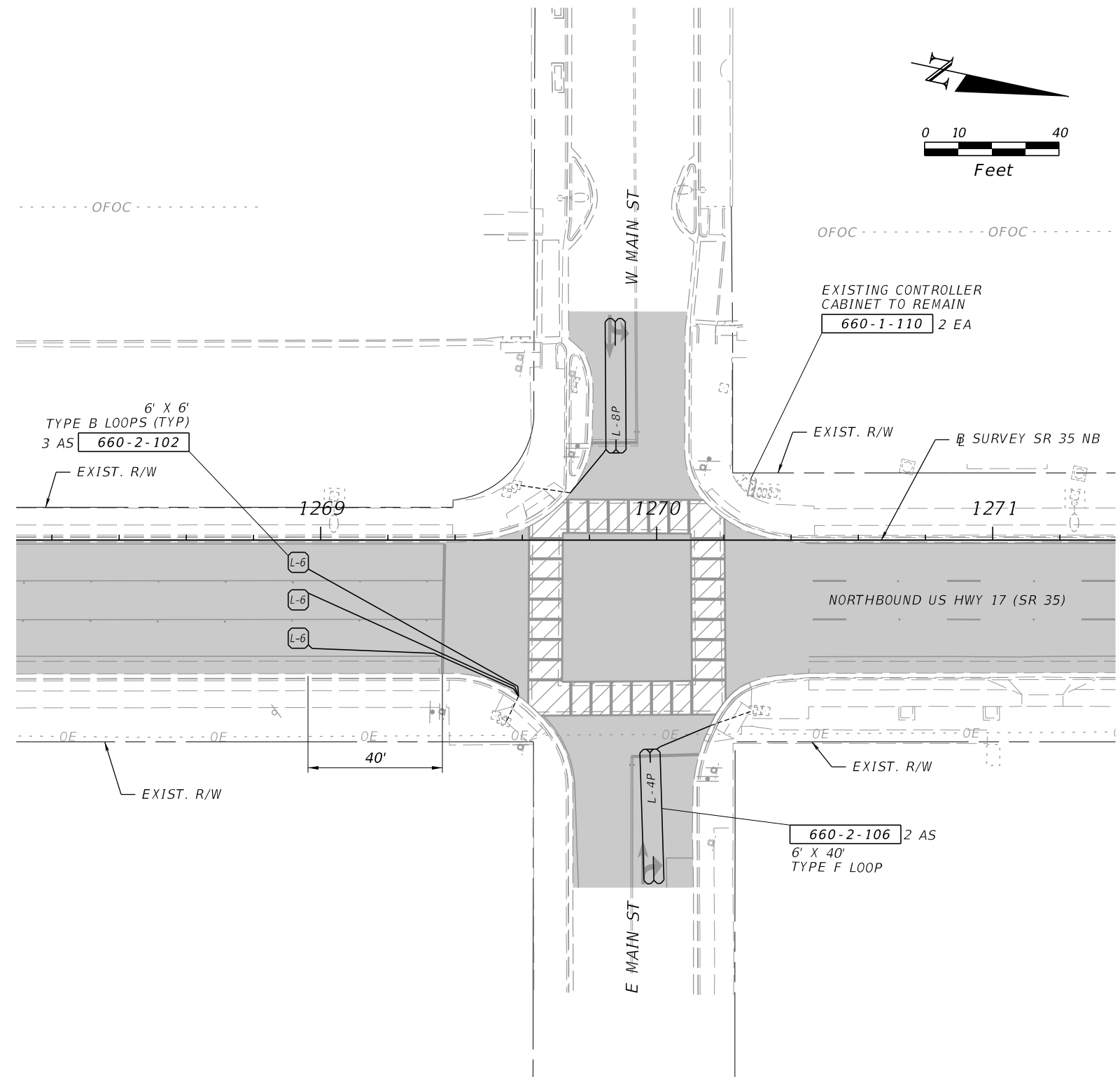
THE OFFICIAL RECORD OF THIS SHEET IS THE ELECTRONIC FILE DIGITALLY SIGNED AND SEALED UNDER RULE 61G15-23.004, F.A.C.

| DETECTORS FOR LOOPS |              |                  |             |                     |                  |
|---------------------|--------------|------------------|-------------|---------------------|------------------|
| LOOP                | NO. OF LOOPS | NO. OF NEW DETS. | CHANNEL NO. | CONNECT TO MOVEMENT | DELAY TIME (SEC) |
| L-4P                | 1            | 0                | 1           | 4                   | 8                |
| L-6                 | 3            | 0                | 1           | 6                   | 0                |
| L-8P                | 1            | 0                | 1           | 8                   | 3                |

DELAY TIME IS INITIAL AND MAY REQUIRE FIELD ADJUSTING AS DIRECTED BY PROJECT ENGINEER.

NOTES:

1. UTILIZE EXISTING CONDUIT TO ROUTE LOOP CABLE FROM EXISTING PULL BOXES TO EXISTING CABINET.
2. EXISTING SIGNAL EQUIPMENT TO REMAIN.
3. TYPE F LOOPS AT STOP BAR TO BE 6' X 40' AND 2' IN FRONT OF THE STOP BAR.
4. EXISTING SIGNAL TIMINGS AND SOP TO REMAIN.



| REVISIONS |             |      |             | ENGINEER OF RECORD   |  | STATE OF FLORIDA<br>DEPARTMENT OF TRANSPORTATION |        |                      | SHEET NO.<br><br>S-63 |
|-----------|-------------|------|-------------|--|--|--|--------|----------------------|-----------------------|
| DATE      | DESCRIPTION | DATE | DESCRIPTION | BHARATHI CHIGURUPATI, P.E.<br>LICENSE NUMBER: 84860<br>DRMP, INC.<br>15310 AMBERLY DRIVE, SUITE 310<br>TAMPA, FL 33647 |  | ROAD NO.   | COUNTY | FINANCIAL PROJECT ID |                       |
|           |             |      |             |  |  | SR 35  | HARDEE | 446205-1-52-01       |                       |

SIGNALIZATION PLAN (4)

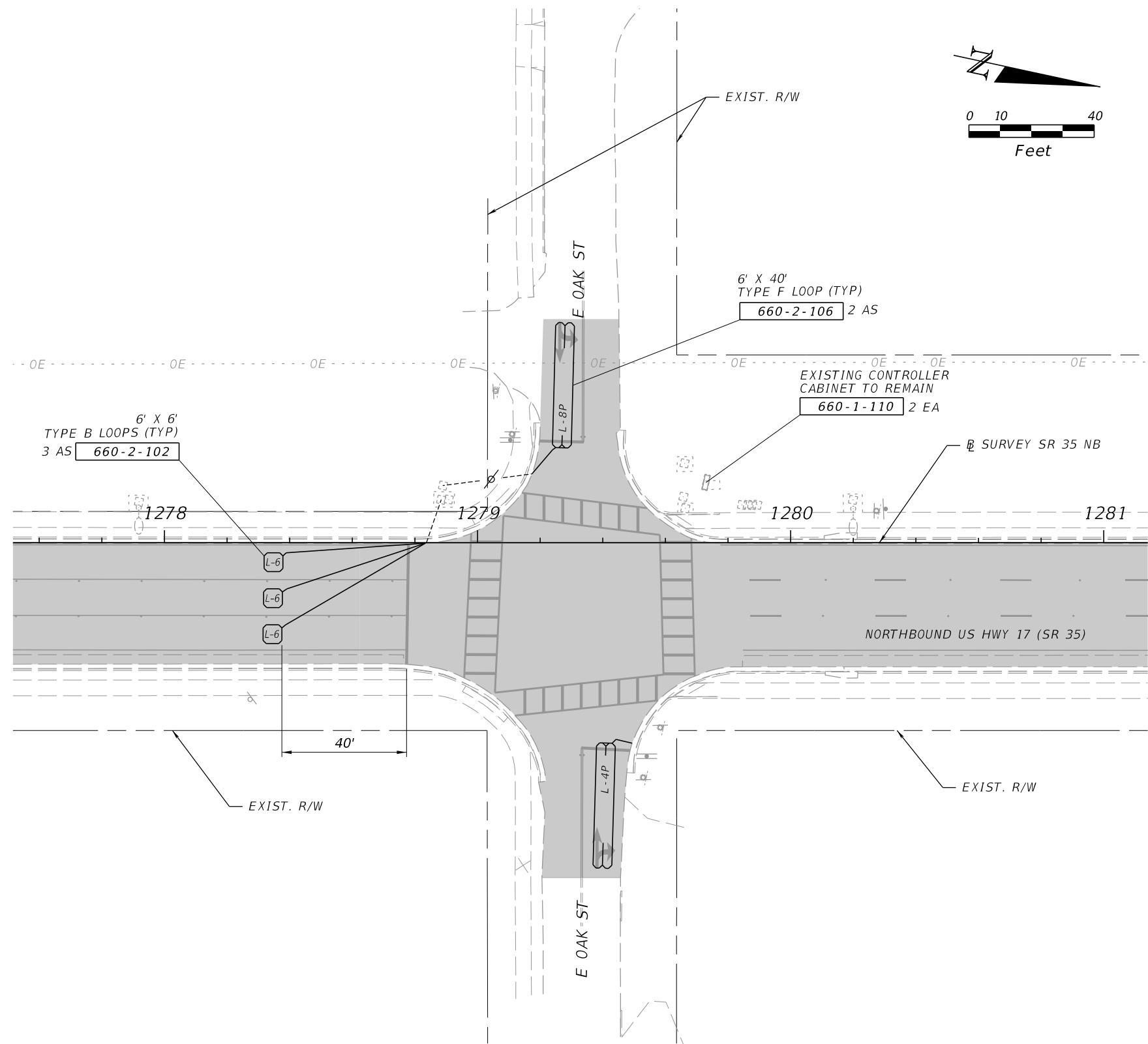
THE OFFICIAL RECORD OF THIS SHEET IS THE ELECTRONIC FILE DIGITALLY SIGNED AND SEALED UNDER RULE 61G15-23.004, F.A.C.

| DETECTORS FOR LOOPS |              |                  |             |                     |                  |
|---------------------|--------------|------------------|-------------|---------------------|------------------|
| LOOP                | NO. OF LOOPS | NO. OF NEW DETS. | CHANNEL NO. | CONNECT TO MOVEMENT | DELAY TIME (SEC) |
| L-4P                | 1            | 0                | 1           | 4                   | 8                |
| L-6                 | 3            | 0                | 1           | 6                   | 0                |
| L-8P                | 1            | 0                | 1           | 8                   | 3                |

DELAY TIME IS INITIAL AND MAY REQUIRE FIELD ADJUSTING AS DIRECTED BY PROJECT ENGINEER.

NOTES:

1. UTILIZE EXISTING CONDUIT TO ROUTE LOOP CABLE FROM EXISTING PULL BOXES TO EXISTING CABINET.
2. EXISTING SIGNAL EQUIPMENT TO REMAIN.
3. TYPE F LOOPS AT STOP BAR TO BE 6' X 40' AND 2' IN FRONT OF THE STOP BAR.
4. EXISTING SIGNAL TIMINGS AND SOP TO REMAIN.



| REVISIONS |             |      |             | ENGINEER OF RECORD   |  | STATE OF FLORIDA<br>DEPARTMENT OF TRANSPORTATION |        |                      | SHEET NO. |
|-----------|-------------|------|-------------|--|--|--|--------|----------------------|-----------|
| DATE      | DESCRIPTION | DATE | DESCRIPTION | BHARATHI CHIGURUPATI, P.E.<br>LICENSE NUMBER: 84860<br>DRMP, INC.<br>15310 AMBERLY DRIVE, SUITE 310<br>TAMPA, FL 33647 |  | ROAD NO.   | COUNTY | FINANCIAL PROJECT ID |           |
|           |             |      |             |  |  | SR 35  | HARDEE | 446205-1-52-01       | S-64      |

**SIGNALIZATION PLAN (5)**

THE OFFICIAL RECORD OF THIS SHEET IS THE ELECTRONIC FILE DIGITALLY SIGNED AND SEALED UNDER RULE 61G15-23.004, F.A.C.

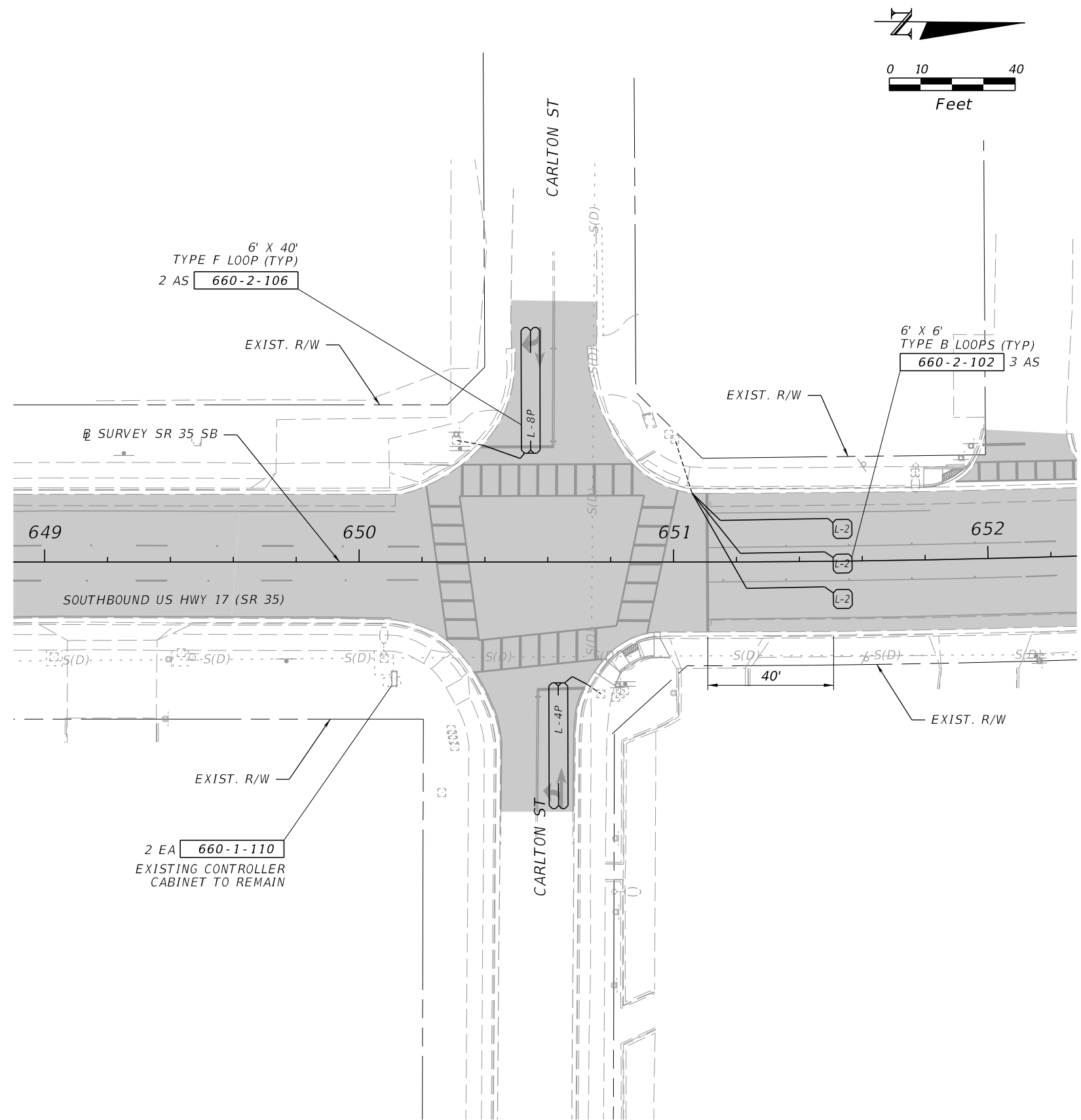
**DETECTORS FOR LOOPS**

| LOOP | NO. OF LOOPS | NO. OF NEW DETS. | CHANNEL NO. | CONNECT TO MOVEMENT | DELAY TIME (SEC) |
|------|--------------|------------------|-------------|---------------------|------------------|
| L-2  | 3            | 0                | 1           | 2                   | 0                |
| L-4P | 1            | 0                | 1           | 4                   | 3                |
| L-8P | 1            | 0                | 1           | 8                   | 8                |

DELAY TIME IS INITIAL AND MAY REQUIRE FIELD ADJUSTING AS DIRECTED BY PROJECT ENGINEER.

**NOTES:**

1. UTILIZE EXISTING CONDUIT TO ROUTE LOOP CABLE FROM EXISTING PULL BOXES TO EXISTING CABINET.
2. EXISTING SIGNAL EQUIPMENT TO REMAIN.
3. TYPE F LOOPS AT STOP BAR TO BE 6' X 40' AND 2' IN FRONT OF THE STOP BAR.
4. EXISTING SIGNAL TIMINGS AND SOP TO REMAIN.



| REVISIONS |             |      |             | ENGINEER OF RECORD   |  | STATE OF FLORIDA<br>DEPARTMENT OF TRANSPORTATION |        |                      | SHEET NO. |
|-----------|-------------|------|-------------|--|--|--|--------|----------------------|-----------|
| DATE      | DESCRIPTION | DATE | DESCRIPTION | BHARATHI CHIGURUPATI, P.E.<br>LICENSE NUMBER: 84860<br>DRMP, INC.<br>15310 AMBERLY DRIVE, SUITE 310<br>TAMPA, FL 33647 |  | ROAD NO.   | COUNTY | FINANCIAL PROJECT ID |           |
|           |             |      |             |  |  | SR 35  | HARDEE | 446205-1-52-01       | S-65      |

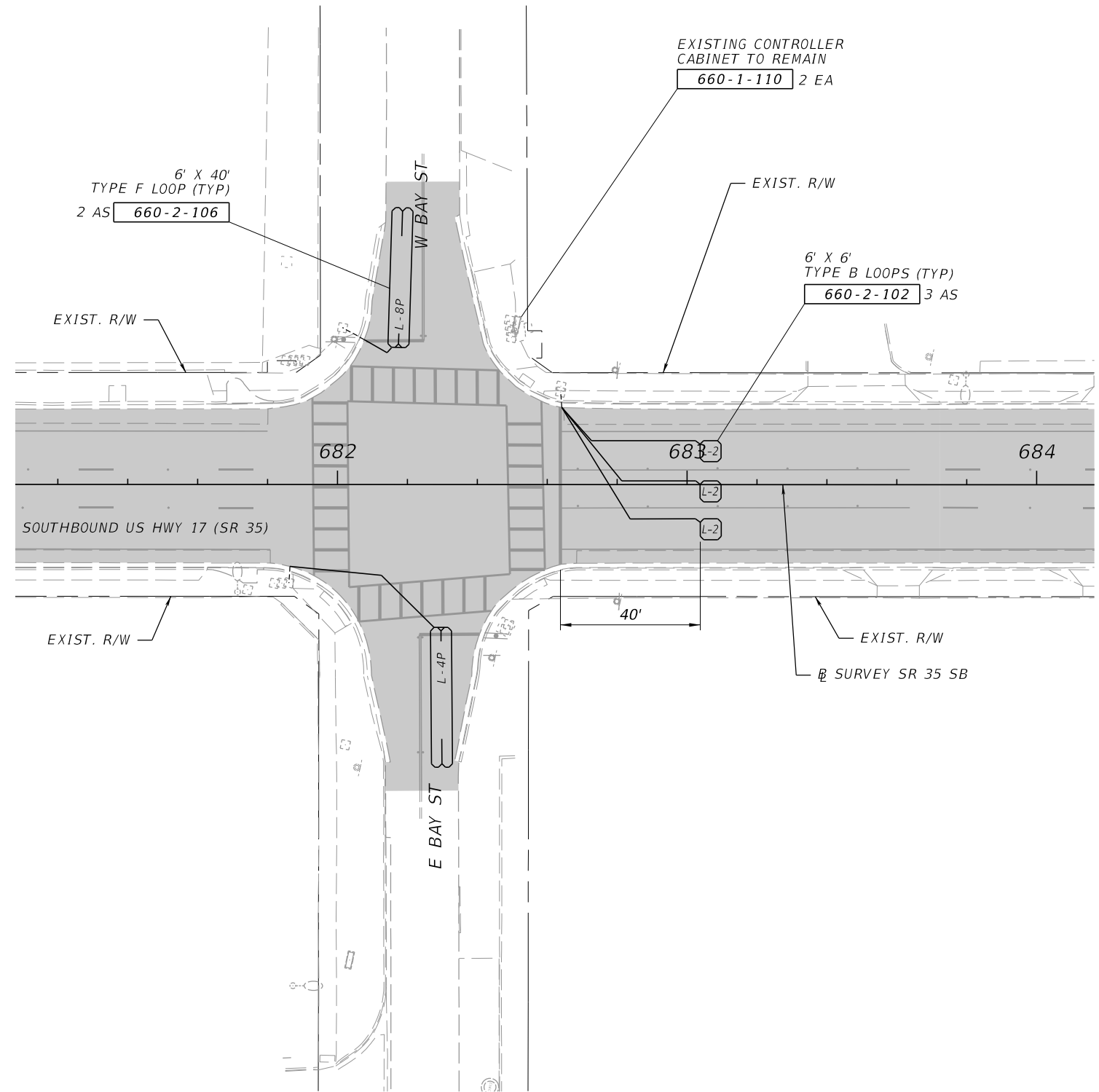
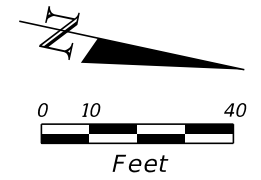
**SIGNALIZATION PLAN (6)**

| DETECTORS FOR LOOPS |              |                  |             |                     |                  |
|---------------------|--------------|------------------|-------------|---------------------|------------------|
| LOOP                | NO. OF LOOPS | NO. OF NEW DETS. | CHANNEL NO. | CONNECT TO MOVEMENT | DELAY TIME (SEC) |
| L-2                 | 3            | 0                | 1           | 2                   | 0                |
| L-4P                | 1            | 0                | 1           | 4                   | 3                |
| L-8P                | 1            | 0                | 1           | 8                   | 8                |

DELAY TIME IS INITIAL AND MAY REQUIRE FIELD ADJUSTING AS DIRECTED BY PROJECT ENGINEER.

NOTES:

1. UTILIZE EXISTING CONDUIT TO ROUTE LOOP CABLE FROM EXISTING PULL BOXES TO EXISTING CABINET.
2. EXISTING SIGNAL EQUIPMENT TO REMAIN.
3. TYPE F LOOPS AT STOP BAR TO BE 6' X 40' AND 2' IN FRONT OF THE STOP BAR.
4. EXISTING SIGNAL TIMINGS AND SOP TO REMAIN.



| REVISIONS |             |      |             | ENGINEER OF RECORD   |  |  | STATE OF FLORIDA<br>DEPARTMENT OF TRANSPORTATION |        |                      | SIGNALIZATION PLAN (7) | SHEET NO. |
|-----------|-------------|------|-------------|--|--|--|--|--------|----------------------|------------------------|-----------|
| DATE      | DESCRIPTION | DATE | DESCRIPTION | BHARATHI CHIGURUPATI, P.E.<br>LICENSE NUMBER: 84860<br>DRMP, INC.<br>15310 AMBERLY DRIVE, SUITE 310<br>TAMPA, FL 33647 |  |  | ROAD NO.   | COUNTY | FINANCIAL PROJECT ID |                        |           |
|           |             |      |             |  |  |  | SR 35  | HARDEE | 446205-1-52-01       |                        | S-66      |

THE OFFICIAL RECORD OF THIS SHEET IS THE ELECTRONIC FILE DIGITALLY SIGNED AND SEALED UNDER RULE 61G15-23.004, F.A.C.

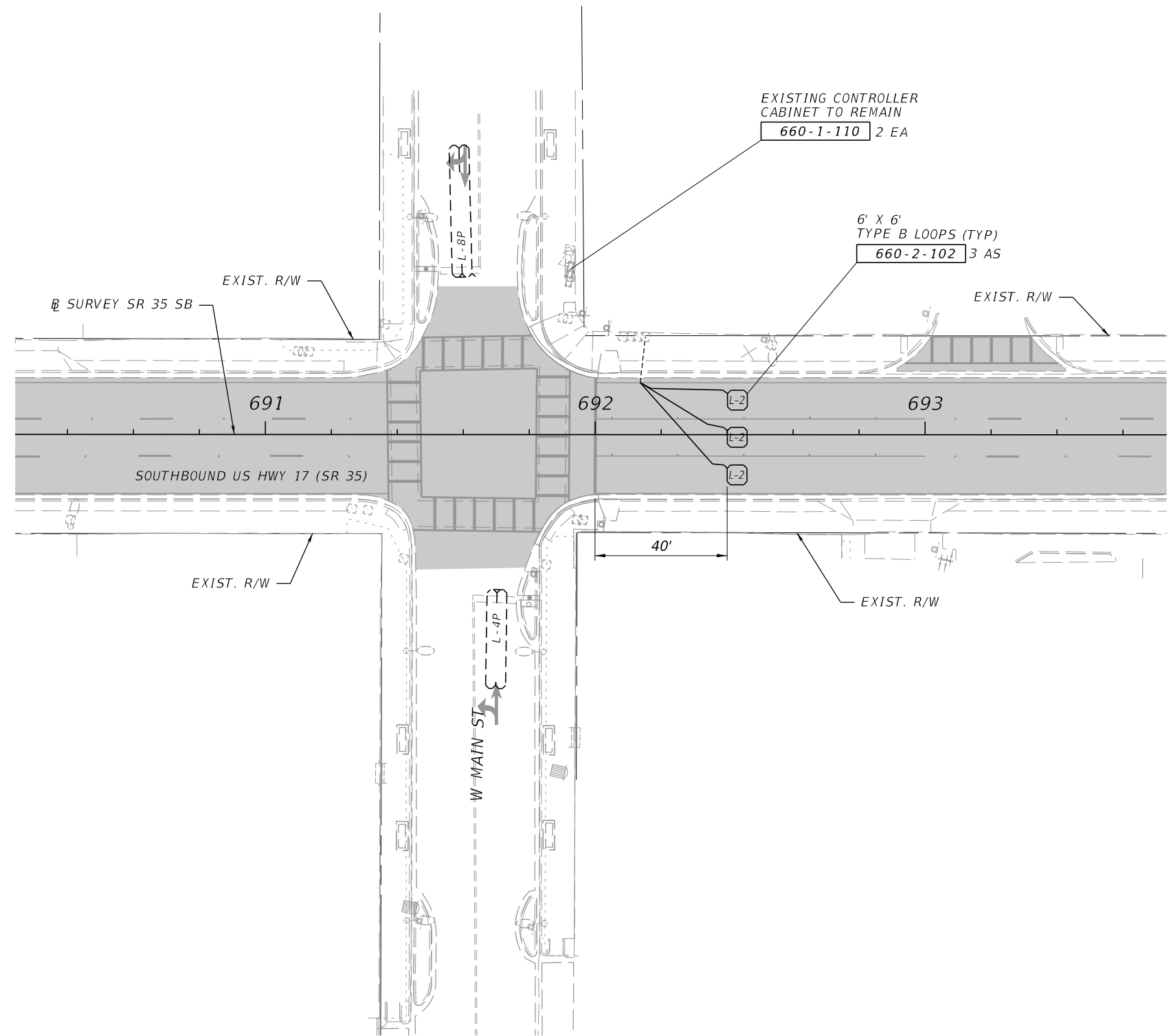
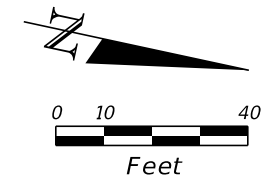
| DETECTORS FOR LOOPS |              |                  |             |                     |                  |
|---------------------|--------------|------------------|-------------|---------------------|------------------|
| LOOP                | NO. OF LOOPS | NO. OF NEW DETS. | CHANNEL NO. | CONNECT TO MOVEMENT | DELAY TIME (SEC) |
| L-2                 | 3            | 0                | 1           | 2                   | 0                |
| *L-4P               | -            | -                | -           | -                   | 3                |
| *L-8P               | -            | -                | -           | -                   | 8                |

DELAY TIME IS INITIAL AND MAY REQUIRE FIELD ADJUSTING AS DIRECTED BY PROJECT ENGINEER.

\* EXISTING LOOP TO REMAIN

NOTES:

1. UTILIZE EXISTING CONDUIT TO ROUTE LOOP CABLE FROM EXISTING PULL BOXES TO EXISTING CABINET.
2. EXISTING SIGNAL EQUIPMENT TO REMAIN.
3. EXISTING SIGNAL TIMINGS AND SOP TO REMAIN.



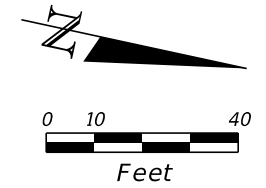
| REVISIONS |             |      |             | ENGINEER OF RECORD   |  |  | STATE OF FLORIDA<br>DEPARTMENT OF TRANSPORTATION |        |                      | SHEET NO. |
|-----------|-------------|------|-------------|--|--|--|--|--------|----------------------|-----------|
| DATE      | DESCRIPTION | DATE | DESCRIPTION | BHARATHI CHIGURUPATI, P.E.<br>LICENSE NUMBER: 84860<br>DRMP, INC.<br>15310 AMBERLY DRIVE, SUITE 310<br>TAMPA, FL 33647 |  |  | ROAD NO.   | COUNTY | FINANCIAL PROJECT ID |           |
|           |             |      |             |  |  |  | SR 35  | HARDEE | 446205-1-52-01       | S-67      |

SIGNALIZATION PLAN (8)

**DETECTORS FOR LOOPS**

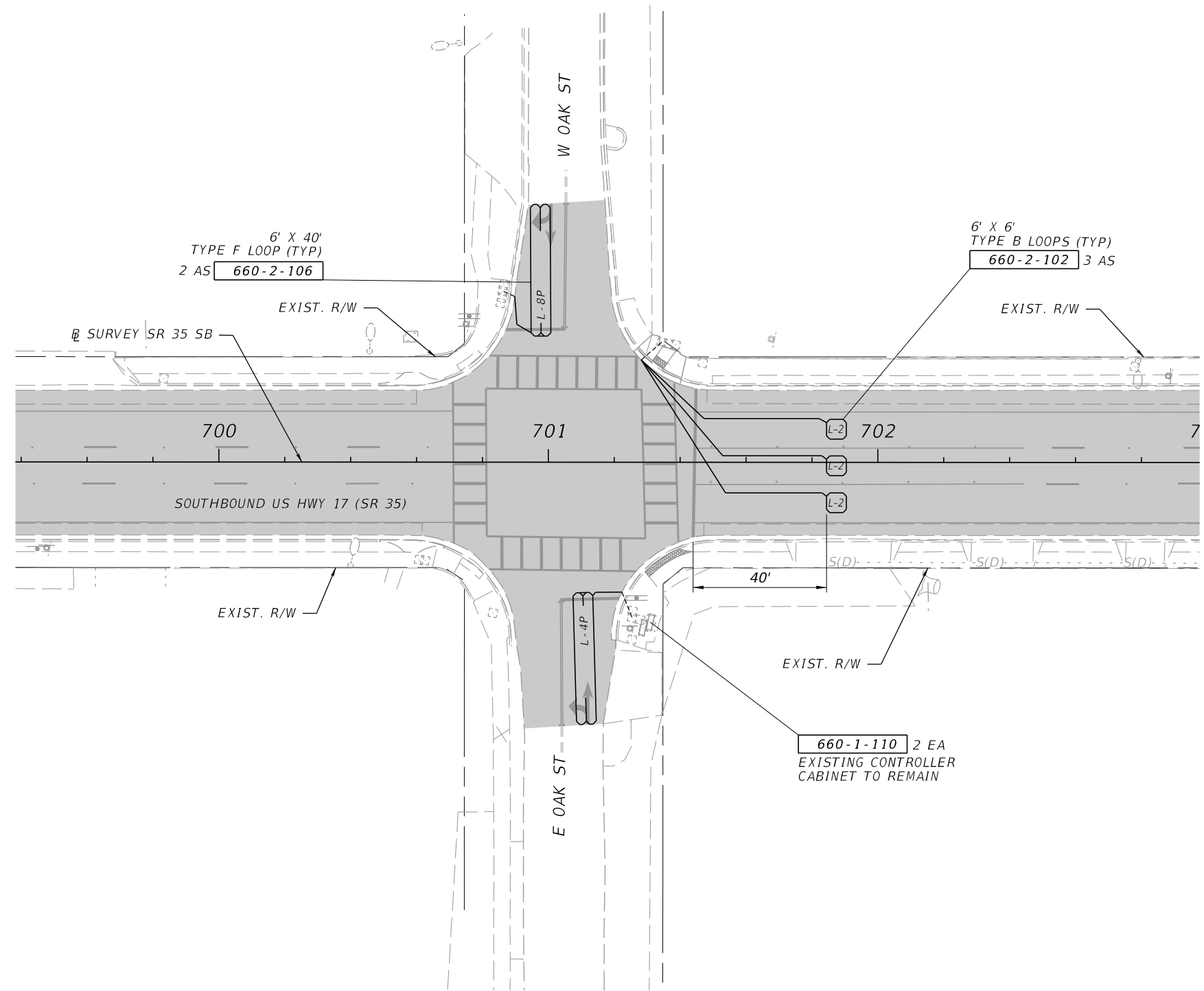
| LOOP | NO. OF LOOPS | NO. OF NEW DETS. | CHANNEL NO. | CONNECT TO MOVEMENT | DELAY TIME (SEC) |
|------|--------------|------------------|-------------|---------------------|------------------|
| L-2  | 3            | 0                | 1           | 2                   | 0                |
| L-4P | 1            | 0                | 1           | 4                   | 3                |
| L-8P | 1            | 0                | 1           | 8                   | 8                |

DELAY TIME IS INITIAL AND MAY REQUIRE FIELD ADJUSTING AS DIRECTED BY PROJECT ENGINEER.



**NOTES:**

1. UTILIZE EXISTING CONDUIT TO ROUTE LOOP CABLE FROM EXISTING PULL BOXES TO EXISTING CABINET.
2. EXISTING SIGNAL EQUIPMENT TO REMAIN.
3. TYPE F LOOPS AT STOP BAR TO BE 6' X 40' AND 2' IN FRONT OF THE STOP BAR.
4. EXISTING SIGNAL TIMINGS AND SOP TO REMAIN.



| REVISIONS |             |      |             | ENGINEER OF RECORD   |  |  | STATE OF FLORIDA<br>DEPARTMENT OF TRANSPORTATION |        |                      | SHEET NO. |
|-----------|-------------|------|-------------|--|--|--|--|--------|----------------------|-----------|
| DATE      | DESCRIPTION | DATE | DESCRIPTION | BHARATHI CHIGURUPATI, P.E.<br>LICENSE NUMBER: 84860<br>DRMP, INC.<br>15310 AMBERLY DRIVE, SUITE 310<br>TAMPA, FL 33647 |  |  | ROAD NO.   | COUNTY | FINANCIAL PROJECT ID |           |
|           |             |      |             |  |  |  | SR 35  | HARDEE | 446205-1-52-01       | S-68      |

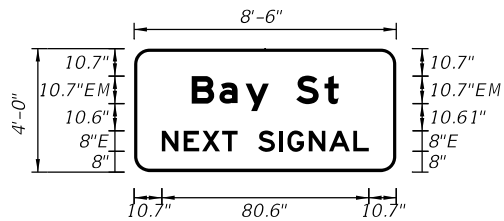
**SIGNALIZATION PLAN (9)**

THE OFFICIAL RECORD OF THIS SHEET IS THE ELECTRONIC FILE DIGITALLY SIGNED AND SEALED UNDER RULE 61G15-23.004, F.A.C.





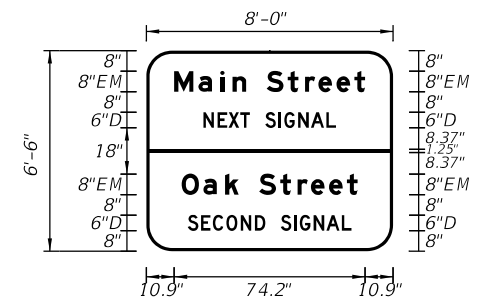
|             |                 |                        |             |                |      |            |         |
|-------------|-----------------|------------------------|-------------|----------------|------|------------|---------|
| SIGN NAME   | Sign I          | QTY                    | 1           | SIGN NUMBER    | GM-5 | STATION(S) | 1252+40 |
| PANEL       | BORDER          |                        |             |                |      |            |         |
| WIDTH       | 8'-6"           | WIDTH                  | 1.25"       |                |      |            |         |
| HEIGHT      | 4'-0"           | RADII                  | 6"          |                |      |            |         |
| LEGEND      | White           | COLOR                  | White       |                |      |            |         |
| COLOR       | Green           |                        |             |                |      |            |         |
| SYMBOL(S)   | ANGLE           | X                      | Y           | WID            | HT   |            |         |
|             |                 |                        |             |                |      |            |         |
| SIGN NUMBER | NUMBER OF POSTS | CLEARANCE Edge of Lane | COLUMN SIZE | AVERAGE LENGTH |      |            |         |
| GM-5        | 2               | 9' FOC                 | W6X12       | 12.50'         |      |            |         |



|                       |                 |                   |      |         |
|-----------------------|-----------------|-------------------|------|---------|
| NO. OF LIGHT FIXTURES | FIXTURE SPACING | PHOTOMETRIC CURVE | WATT | VOLTAGE |
|-----------------------|-----------------|-------------------|------|---------|

|       |       |      |       |      |      |       |      |       |       |      |      |   |       |       |  |  |  |  |  |  |  |  |  |  |
|-------|-------|------|-------|------|------|-------|------|-------|-------|------|------|---|-------|-------|--|--|--|--|--|--|--|--|--|--|
| COPY  | B     | a    | y     | S    | t    | L     |      |       |       |      |      |   |       |       |  |  |  |  |  |  |  |  |  |  |
| SPACE | 22.43 | 10.7 | 10.17 | 9.1  | 10.7 | 10.91 | 5.56 | 22.43 | 57.14 |      |      |   |       |       |  |  |  |  |  |  |  |  |  |  |
| COPY  | N     | E    | X     | T    | S    | I     | G    | N     | A     | L    | L    |   |       |       |  |  |  |  |  |  |  |  |  |  |
| SPACE | 10.72 | 8.56 | 7.12  | 7.84 | 6    | 8     | 8.08 | 3.28  | 8.32  | 7.84 | 9.52 | 6 | 10.72 | 80.56 |  |  |  |  |  |  |  |  |  |  |

|             |                 |                        |             |                |      |            |         |
|-------------|-----------------|------------------------|-------------|----------------|------|------------|---------|
| SIGN NAME   | Sign K          | QTY                    | 1           | SIGN NUMBER    | GM-5 | STATION(S) | 1265+60 |
| PANEL       | BORDER          |                        |             |                |      |            |         |
| WIDTH       | 8'-0"           | WIDTH                  | 1.25"       |                |      |            |         |
| HEIGHT      | 6'-6"           | RADII                  | 10"         |                |      |            |         |
| LEGEND      | White           | COLOR                  | White       |                |      |            |         |
| COLOR       | Green           |                        |             |                |      |            |         |
| SYMBOL(S)   | ANGLE           | X                      | Y           | WID            | HT   |            |         |
|             |                 |                        |             |                |      |            |         |
| SIGN NUMBER | NUMBER OF POSTS | CLEARANCE Edge of Lane | COLUMN SIZE | AVERAGE LENGTH |      |            |         |
| GM-5        | 2               | 9' FOC                 | W6X12       | 12.50'         |      |            |         |

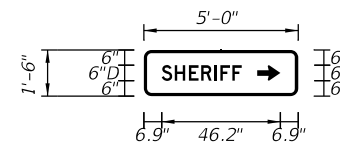


|                       |                 |                   |      |         |
|-----------------------|-----------------|-------------------|------|---------|
| NO. OF LIGHT FIXTURES | FIXTURE SPACING | PHOTOMETRIC CURVE | WATT | VOLTAGE |
|-----------------------|-----------------|-------------------|------|---------|

|       |       |      |      |      |      |      |      |      |      |      |      |      |       |       |       |       |  |  |  |  |  |  |  |  |  |  |
|-------|-------|------|------|------|------|------|------|------|------|------|------|------|-------|-------|-------|-------|--|--|--|--|--|--|--|--|--|--|
| COPY  | M     | a    | i    | n    | S    | t    | r    | e    | e    | t    | L    |      |       |       |       |       |  |  |  |  |  |  |  |  |  |  |
| SPACE | 10.88 | 9.44 | 8.48 | 4.8  | 5.28 | 8    | 8.16 | 6.72 | 5.2  | 7.04 | 6.96 | 4.16 | 10.88 | 74.24 |       |       |  |  |  |  |  |  |  |  |  |  |
| COPY  | N     | E    | X    | T    | S    | I    | G    | N    | A    | L    | L    |      |       |       |       |       |  |  |  |  |  |  |  |  |  |  |
| SPACE | 22.2  | 5.52 | 4.32 | 4.56 | 3.72 | 6    | 5.1  | 2.28 | 5.4  | 4.98 | 6    | 3.72 | 22.2  | 51.6  |       |       |  |  |  |  |  |  |  |  |  |  |
| COPY  | O     | a    | k    | S    | t    | r    | e    | e    | t    | L    |      |      |       |       |       |       |  |  |  |  |  |  |  |  |  |  |
| SPACE | 13.8  | 8.4  | 8.48 | 5.28 | 8    | 8.16 | 6.72 | 5.2  | 7.04 | 6.96 | 4.16 | 13.8 | 68.4  |       |       |       |  |  |  |  |  |  |  |  |  |  |
| COPY  | S     | E    | C    | O    | N    | D    | S    | I    | G    | N    | A    | L    | L     |       |       |       |  |  |  |  |  |  |  |  |  |  |
| SPACE | 16.17 | 5.1  | 4.62 | 5.28 | 5.58 | 5.52 | 4.08 | 6    | 5.1  | 2.28 | 5.4  | 4.98 | 6     | 3.72  | 16.17 | 63.66 |  |  |  |  |  |  |  |  |  |  |

|           |             |      |             |  |  |  |  |
|-----------|-------------|------|-------------|--|--|--|--|
| REVISIONS |             |      |             | ENGINEER OF RECORD   |  |  |  |
| DATE      | DESCRIPTION | DATE | DESCRIPTION | BHARATHI CHIGURUPATI, P.E.<br>LICENSE NUMBER: 84860<br>DRMP, INC.<br>15310 AMBERLY DRIVE, SUITE 310<br>TAMPA, FL 33647 |  |  |  |

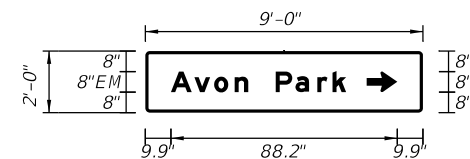
|             |                 |                        |             |                |      |            |         |
|-------------|-----------------|------------------------|-------------|----------------|------|------------|---------|
| SIGN NAME   | Sign J          | QTY                    | 1           | SIGN NUMBER    | GM-6 | STATION(S) | 1258+85 |
| PANEL       | BORDER          |                        |             |                |      |            |         |
| WIDTH       | 5'-0"           | WIDTH                  | 1.25"       |                |      |            |         |
| HEIGHT      | 1'-6"           | RADII                  | 3"          |                |      |            |         |
| LEGEND      | White           | COLOR                  | White       |                |      |            |         |
| COLOR       | Blue            |                        |             |                |      |            |         |
| SYMBOL(S)   | ANGLE           | X                      | Y           | WID            | HT   |            |         |
| AR_Type D   | 270             | 44.1                   | 6           | 6              | 9    |            |         |
|             |                 |                        |             |                |      |            |         |
| SIGN NUMBER | NUMBER OF POSTS | CLEARANCE Edge of Lane | COLUMN SIZE | AVERAGE LENGTH |      |            |         |
| GM-6        | 2               | 8'-6" FOC              | S3X5.7      | 10.04'         |      |            |         |



|                       |                 |                   |      |         |
|-----------------------|-----------------|-------------------|------|---------|
| NO. OF LIGHT FIXTURES | FIXTURE SPACING | PHOTOMETRIC CURVE | WATT | VOLTAGE |
|-----------------------|-----------------|-------------------|------|---------|

|       |     |     |      |      |     |     |      |      |      |      |  |  |  |  |  |  |  |  |  |  |
|-------|-----|-----|------|------|-----|-----|------|------|------|------|--|--|--|--|--|--|--|--|--|--|
| COPY  | S   | H   | E    | R    | I   | F   | F    | L    |      |      |  |  |  |  |  |  |  |  |  |  |
| SPACE | 6.9 | 5.1 | 5.52 | 4.74 | 5.1 | 2.4 | 4.62 | 3.72 | 21.9 | 31.2 |  |  |  |  |  |  |  |  |  |  |

|             |                 |                        |             |                |      |            |         |
|-------------|-----------------|------------------------|-------------|----------------|------|------------|---------|
| SIGN NAME   | Sign L          | QTY                    | 1           | SIGN NUMBER    | GM-6 | STATION(S) | 1266+35 |
| PANEL       | BORDER          |                        |             |                |      |            |         |
| WIDTH       | 9'-0"           | WIDTH                  | 1.25"       |                |      |            |         |
| HEIGHT      | 2'-0"           | RADII                  | 1.75"       |                |      |            |         |
| LEGEND      | White           | COLOR                  | White       |                |      |            |         |
| COLOR       | Green           |                        |             |                |      |            |         |
| SYMBOL(S)   | ANGLE           | X                      | Y           | WID            | HT   |            |         |
| AR_Type D   | 270             | 86.08                  | 8           | 8              | 12   |            |         |
|             |                 |                        |             |                |      |            |         |
| SIGN NUMBER | NUMBER OF POSTS | CLEARANCE Edge of Lane | COLUMN SIZE | AVERAGE LENGTH |      |            |         |
| GM-6        | 2               | 8'-6" FOC              | S3X5.7      | 10.04'         |      |            |         |



|                       |                 |                   |      |         |
|-----------------------|-----------------|-------------------|------|---------|
| NO. OF LIGHT FIXTURES | FIXTURE SPACING | PHOTOMETRIC CURVE | WATT | VOLTAGE |
|-----------------------|-----------------|-------------------|------|---------|

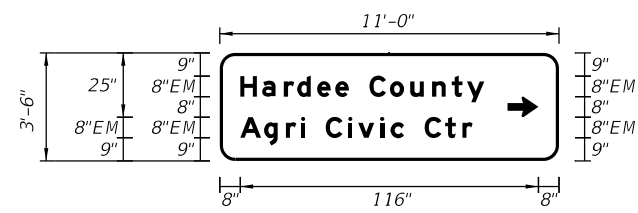
|       |      |      |      |      |      |      |      |      |      |      |       |       |  |  |  |  |  |  |  |  |  |  |
|-------|------|------|------|------|------|------|------|------|------|------|-------|-------|--|--|--|--|--|--|--|--|--|--|
| COPY  | A    | v    | o    | n    | P    | a    | r    | k    | L    |      |       |       |  |  |  |  |  |  |  |  |  |  |
| SPACE | 9.92 | 9.12 | 7.76 | 7.92 | 6.88 | 9.12 | 7.68 | 8.48 | 5.92 | 5.28 | 29.92 | 68.16 |  |  |  |  |  |  |  |  |  |  |

|  |        |                      |                       |
|--|--------|----------------------|-----------------------|
| STATE OF FLORIDA<br>DEPARTMENT OF TRANSPORTATION |        |                      | SHEET NO.<br><br>5-71 |
| ROAD NO.   | COUNTY | FINANCIAL PROJECT ID |                       |
| SR 35  | HARDEE | 446205-1-52-01       |                       |

GUIDE SIGN WORKSHEET (3)

THE OFFICIAL RECORD OF THIS SHEET IS THE ELECTRONIC FILE DIGITALLY SIGNED AND SEALED UNDER RULE 61G15-23.004, F.A.C.

|             |                 |                        |             |                |      |            |        |
|-------------|-----------------|------------------------|-------------|----------------|------|------------|--------|
| SIGN NAME   | Sign M          | QTY                    | 1           | SIGN NUMBER    | GM-7 | STATION(S) | 639+60 |
| PANEL       | BORDER          |                        |             |                |      |            |        |
| WIDTH       | 11'-0"          | WIDTH                  | 1.25"       |                |      |            |        |
| HEIGHT      | 3'-6"           | RADII                  | 6"          |                |      |            |        |
| LEGEND      | White           | COLOR                  | White       |                |      |            |        |
| COLOR       | Green           |                        |             |                |      |            |        |
| SYMBOL(S)   | ANGLE           | X                      | Y           | WID            | HT   |            |        |
| AR_Type D   | 270             | 112.02                 | 17          | 8              | 12   |            |        |
| SIGN NUMBER | NUMBER OF POSTS | CLEARANCE Edge of Lane | COLUMN SIZE | AVERAGE LENGTH |      |            |        |
| GM-7        | 2               | 9' FOC                 | W6X12       | 13.16'         |      |            |        |



|                       |                 |                   |      |         |
|-----------------------|-----------------|-------------------|------|---------|
| NO. OF LIGHT FIXTURES | FIXTURE SPACING | PHOTOMETRIC CURVE | WATT | VOLTAGE |
|                       |                 |                   |      |         |

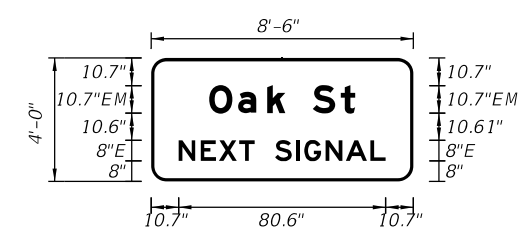
|       |   |      |      |      |      |      |      |      |      |      |      |      |      |      |       |       |      |  |  |  |
|-------|---|------|------|------|------|------|------|------|------|------|------|------|------|------|-------|-------|------|--|--|--|
| COPY  |   | H    | a    | r    | d    | e    | e    | C    | o    | u    | n    | t    | y    | L    |       |       |      |  |  |  |
| SPACE | 8 | 8.48 | 8.48 | 5.2  | 7.76 | 7.04 | 5.28 | 8    | 8    | 7.92 | 8.48 | 7.68 | 5.84 | 6.8  | 29.04 | 94.96 |      |  |  |  |
| COPY  |   | A    | g    | r    | i    |      | C    | i    | v    | i    | c    |      | C    | t    | r     | L     |      |  |  |  |
| SPACE | 8 | 9.28 | 8.48 | 5.92 | 1.6  | 8    | 8.72 | 3.92 | 8.48 | 4.08 | 5.28 | 8    | 7.92 | 6.72 | 4     | 33.6  | 90.4 |  |  |  |

|             |                 |                        |             |                |    |            |  |
|-------------|-----------------|------------------------|-------------|----------------|----|------------|--|
| SIGN NAME   |                 | QTY                    |             | SIGN NUMBER    |    | STATION(S) |  |
| PANEL       | BORDER          |                        |             |                |    |            |  |
| WIDTH       | WIDTH           |                        |             |                |    |            |  |
| HEIGHT      | RADII           |                        |             |                |    |            |  |
| LEGEND      | COLOR           |                        |             |                |    |            |  |
| COLOR       |                 |                        |             |                |    |            |  |
| SYMBOL(S)   | ANGLE           | X                      | Y           | WID            | HT |            |  |
|             |                 |                        |             |                |    |            |  |
| SIGN NUMBER | NUMBER OF POSTS | CLEARANCE Edge of Lane | COLUMN SIZE | AVERAGE LENGTH |    |            |  |
|             |                 |                        |             |                |    |            |  |

|                       |                 |                   |      |         |
|-----------------------|-----------------|-------------------|------|---------|
| NO. OF LIGHT FIXTURES | FIXTURE SPACING | PHOTOMETRIC CURVE | WATT | VOLTAGE |
|                       |                 |                   |      |         |

|       |  |  |  |  |  |  |  |  |  |  |  |  |  |  |  |  |  |  |  |  |
|-------|--|--|--|--|--|--|--|--|--|--|--|--|--|--|--|--|--|--|--|--|
| COPY  |  |  |  |  |  |  |  |  |  |  |  |  |  |  |  |  |  |  |  |  |
| SPACE |  |  |  |  |  |  |  |  |  |  |  |  |  |  |  |  |  |  |  |  |

|             |                 |                        |             |                |      |            |        |
|-------------|-----------------|------------------------|-------------|----------------|------|------------|--------|
| SIGN NAME   | Sign N          | QTY                    | 1           | SIGN NUMBER    | GM-8 | STATION(S) | 709+89 |
| PANEL       | BORDER          |                        |             |                |      |            |        |
| WIDTH       | 8'-6"           | WIDTH                  | 1.25"       |                |      |            |        |
| HEIGHT      | 4'-0"           | RADII                  | 6"          |                |      |            |        |
| LEGEND      | White           | COLOR                  | White       |                |      |            |        |
| COLOR       | Green           |                        |             |                |      |            |        |
| SYMBOL(S)   | ANGLE           | X                      | Y           | WID            | HT   |            |        |
|             |                 |                        |             |                |      |            |        |
| SIGN NUMBER | NUMBER OF POSTS | CLEARANCE Edge of Lane | COLUMN SIZE | AVERAGE LENGTH |      |            |        |
| GM-8        | 2               | 8'-6" FOC              | S3X5.7      | 9.43'          |      |            |        |



|                       |                 |                   |      |         |
|-----------------------|-----------------|-------------------|------|---------|
| NO. OF LIGHT FIXTURES | FIXTURE SPACING | PHOTOMETRIC CURVE | WATT | VOLTAGE |
|                       |                 |                   |      |         |

|       |       |       |       |      |      |       |      |       |       |      |      |   |       |       |  |  |  |  |  |
|-------|-------|-------|-------|------|------|-------|------|-------|-------|------|------|---|-------|-------|--|--|--|--|--|
| COPY  |       | O     | a     | k    |      | S     | t    |       | L     |      |      |   |       |       |  |  |  |  |  |
| SPACE | 22.59 | 11.24 | 11.34 | 7.06 | 10.7 | 10.91 | 5.56 | 22.59 | 56.82 |      |      |   |       |       |  |  |  |  |  |
| COPY  |       | N     | E     | X    | T    |       | S    | I     | G     | N    | A    | L |       | L     |  |  |  |  |  |
| SPACE | 10.72 | 8.56  | 7.12  | 7.84 | 6    | 8     | 8.08 | 3.28  | 8.32  | 7.84 | 9.52 | 6 | 10.72 | 80.56 |  |  |  |  |  |

|             |                 |                        |             |                |    |            |  |
|-------------|-----------------|------------------------|-------------|----------------|----|------------|--|
| SIGN NAME   |                 | QTY                    |             | SIGN NUMBER    |    | STATION(S) |  |
| PANEL       | BORDER          |                        |             |                |    |            |  |
| WIDTH       | WIDTH           |                        |             |                |    |            |  |
| HEIGHT      | RADII           |                        |             |                |    |            |  |
| LEGEND      | COLOR           |                        |             |                |    |            |  |
| COLOR       |                 |                        |             |                |    |            |  |
| SYMBOL(S)   | ANGLE           | X                      | Y           | WID            | HT |            |  |
|             |                 |                        |             |                |    |            |  |
| SIGN NUMBER | NUMBER OF POSTS | CLEARANCE Edge of Lane | COLUMN SIZE | AVERAGE LENGTH |    |            |  |
|             |                 |                        |             |                |    |            |  |

|                       |                 |                   |      |         |
|-----------------------|-----------------|-------------------|------|---------|
| NO. OF LIGHT FIXTURES | FIXTURE SPACING | PHOTOMETRIC CURVE | WATT | VOLTAGE |
|                       |                 |                   |      |         |

|       |  |  |  |  |  |  |  |  |  |  |  |  |  |  |  |  |  |  |  |
|-------|--|--|--|--|--|--|--|--|--|--|--|--|--|--|--|--|--|--|--|
| COPY  |  |  |  |  |  |  |  |  |  |  |  |  |  |  |  |  |  |  |  |
| SPACE |  |  |  |  |  |  |  |  |  |  |  |  |  |  |  |  |  |  |  |

|           |             |                    |  |   |        |                      |                                  |
|-----------|-------------|--------------------|--|---|--------|----------------------|----------------------------------|
| REVISIONS |             | ENGINEER OF RECORD |  | STATE OF FLORIDA DEPARTMENT OF TRANSPORTATION |        |                      | SHEET NO.                        |
| DATE      | DESCRIPTION | DATE               | DESCRIPTION  | ROAD NO.                                      | COUNTY | FINANCIAL PROJECT ID |                                  |
|           |             |                    | BHARATHI CHIGURUPATI, P.E.<br>LICENSE NUMBER: 84860<br>DRMP, INC.<br>15310 AMBERLY DRIVE, SUITE 310<br>TAMPA, FL 33647 | SR 35   | HARDEE | 446205-1-52-01       | GUIDE SIGN WORKSHEET (4)<br>S-72 |

THE OFFICIAL RECORD OF THIS SHEET IS THE ELECTRONIC FILE DIGITALLY SIGNED AND SEALED UNDER RULE 61G15-23.004, F.A.C.