

**CONTRACT PLANS COMPONENTS**

ROADWAY  
SIGNING AND PAVEMENT MARKING  
LIGHTING  
SIGNALIZATION

**STATE OF FLORIDA  
DEPARTMENT OF TRANSPORTATION**

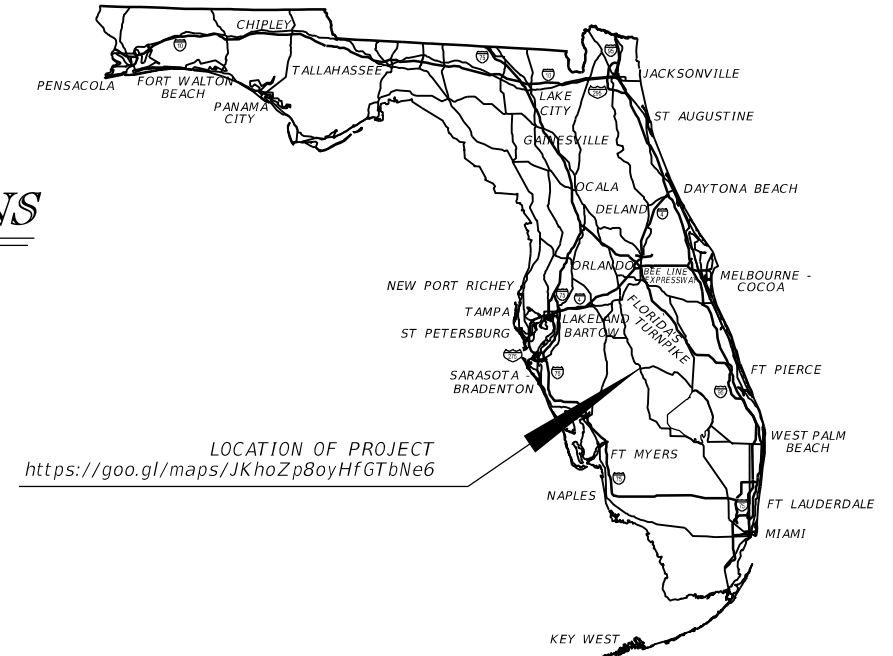
**SIGNING AND PAVEMENT MARKING PLANS**

FINANCIAL PROJECT ID 439750-2-52-01

HIGHLANDS COUNTY (09010000 & 09030000)


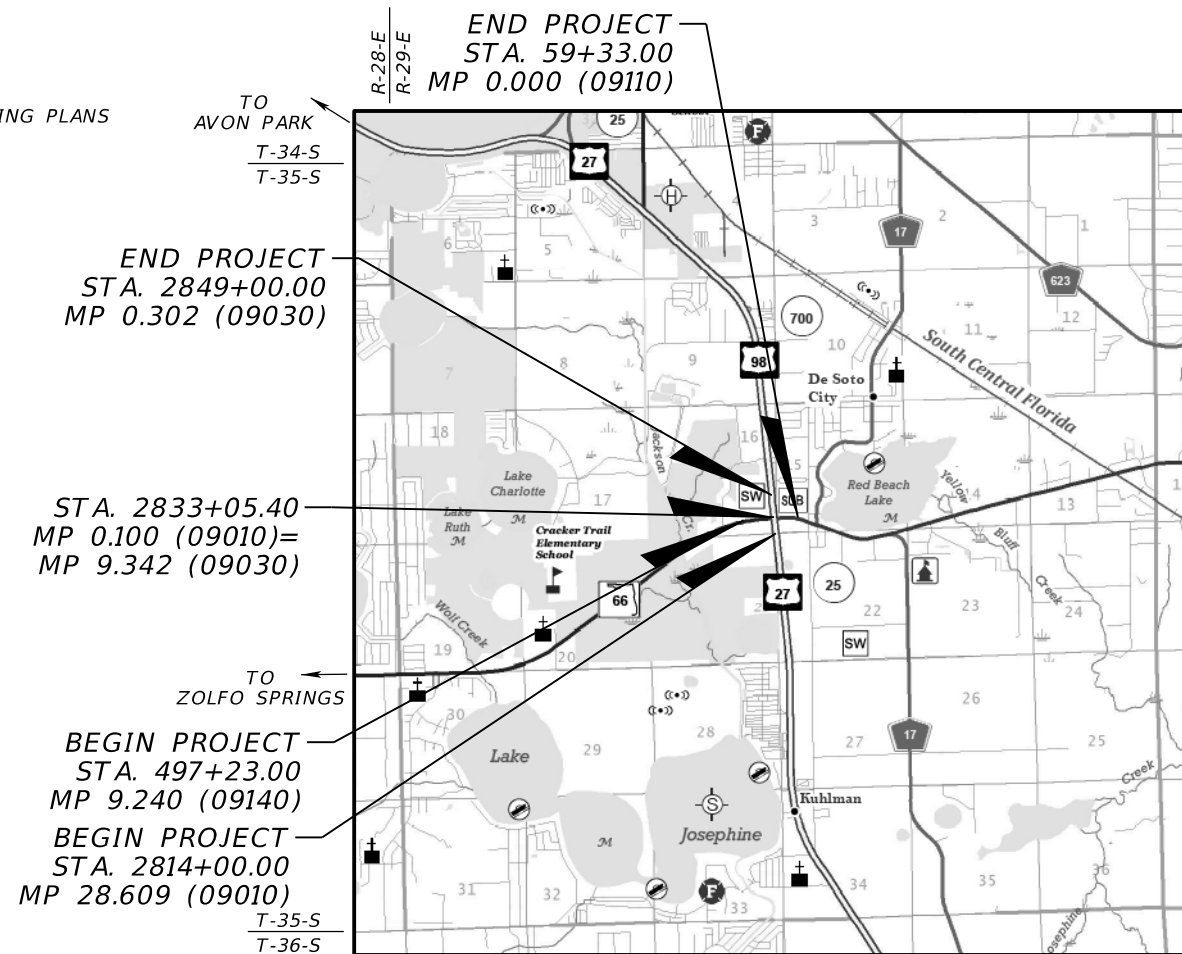
STATE ROAD NO. 25 (US 27)

FROM SOUTH OF SR 66 TO NORTH OF SR 66



**INDEX OF SIGNING AND PAVEMENT MARKING PLANS**

SHEET NO.	SHEET DESCRIPTION
S-1	KEY SHEET
S-2	GENERAL NOTES
S-3 TO S-11	SIGNING AND PAVEMENT MARKING PLANS
S-12 TO S-13	GUIDE SIGN WORKSHEETS



PHASE IIIR  
FEBRUARY 2026

THIS ITEM HAS BEEN DIGITALLY SIGNED AND SEALED BY

ON THE DATE ADJACENT TO THE SEAL  
SIGNATURE MUST BE VERIFIED ON ANY ELECTRONIC COPIES.

**SIGNING AND PAVEMENT MARKING PLANS  
ENGINEER OF RECORD:**

GERALDO JOSE SANCHEZ, P.E.  
P.E. LICENSE NUMBER 74538  
PATEL GREENE AND ASSOCIATES, LLC  
122 W. PINE STREET, SUITE 201  
ORLANDO, FL 32801  
(407) 720-7420  
CONTRACT NO.: C9Y78  
VENDOR NO.: F452209743/43-001

**FDOT PROJECT MANAGER:**  
JENNIFER FREEMAN

**GOVERNING STANDARD PLANS:**

Florida Department of Transportation, FY2026-27 Standard Plans for Road and Bridge Construction and applicable Interim Revisions (IRs).

Standard Plans for Road Construction and associated IRs are available at the following website: <http://www.fdot.gov/design/standardplans>

Standard Plans for Bridge Construction are included in the Structures Plans Component

**GOVERNING STANDARD SPECIFICATIONS:**

Florida Department of Transportation, FY 2026-27 Standard Specifications for Road and Bridge Construction at the following website: <http://www.fdot.gov/programmanagement/Implemented/SpecBooks>

CONSTRUCTION CONTRACT NO.	FISCAL YEAR	SHEET NO.
T1947	27	S-1

2/6/2026 11:19:58 AM USER: kyle.southwell c:\pw\_workdir\pateलगreen-pw-01\pw\_user\dms02462\KEYSSP01.dgn




THE OFFICIAL RECORD OF THIS SHEET IS THE ELECTRONIC FILE DIGITALLY SIGNED AND SEALED UNDER RULE 61G15-23.004, F.A.C.

GENERAL NOTES:

- 1) EXERCISE CAUTION WORKING AROUND EXISTING SIGNS TO REMAIN OR WHILE RELOCATING EXISTING SIGNS SO AS TO PREVENT DAMAGE TO THE SIGNS. IF THE SIGNS ARE DAMAGED BEYOND USE BY WORK OPERATIONS, AS DETERMINED BY THE ENGINEER, THE SIGNS SHALL BE REPLACED AT NO COST TO THE DEPARTMENT.
- 2) THE PROPOSED PAVEMENT MARKINGS ARE INTENDED TO MATCH THE EXISTING STRIPING CONFIGURATION.
- 3) ALL ROUTE MARKER AUXILIARIES SHALL MATCH THE COLOR COMBINATION OF THE RESPECTIVE MARKER WHICH THEY SUPPLEMENT.
- 4) ALL ABBREVIATIONS CORRESPOND TO THE FOLLOWING DEFINITIONS:

DBL = DOUBLE  
 RPMS= RETRO-REFLECTIVE PAVEMENT MARKERS  
 WHT = WHITE  
 W/R = WHITE/RED  
 YEL = YELLOW  
 Y/Y = YELLOW/YELLOW  
 OG = OPEN GRADED ASPHALT SURFACES  
 OT = OTHER SURFACES  
 TAPE = PERMANENT TAPE  
 PRE = PREFORMED THERMOPLASTIC  
 PROF = PROFILED THERMOPLASTIC

TURN ARROW LEGEND

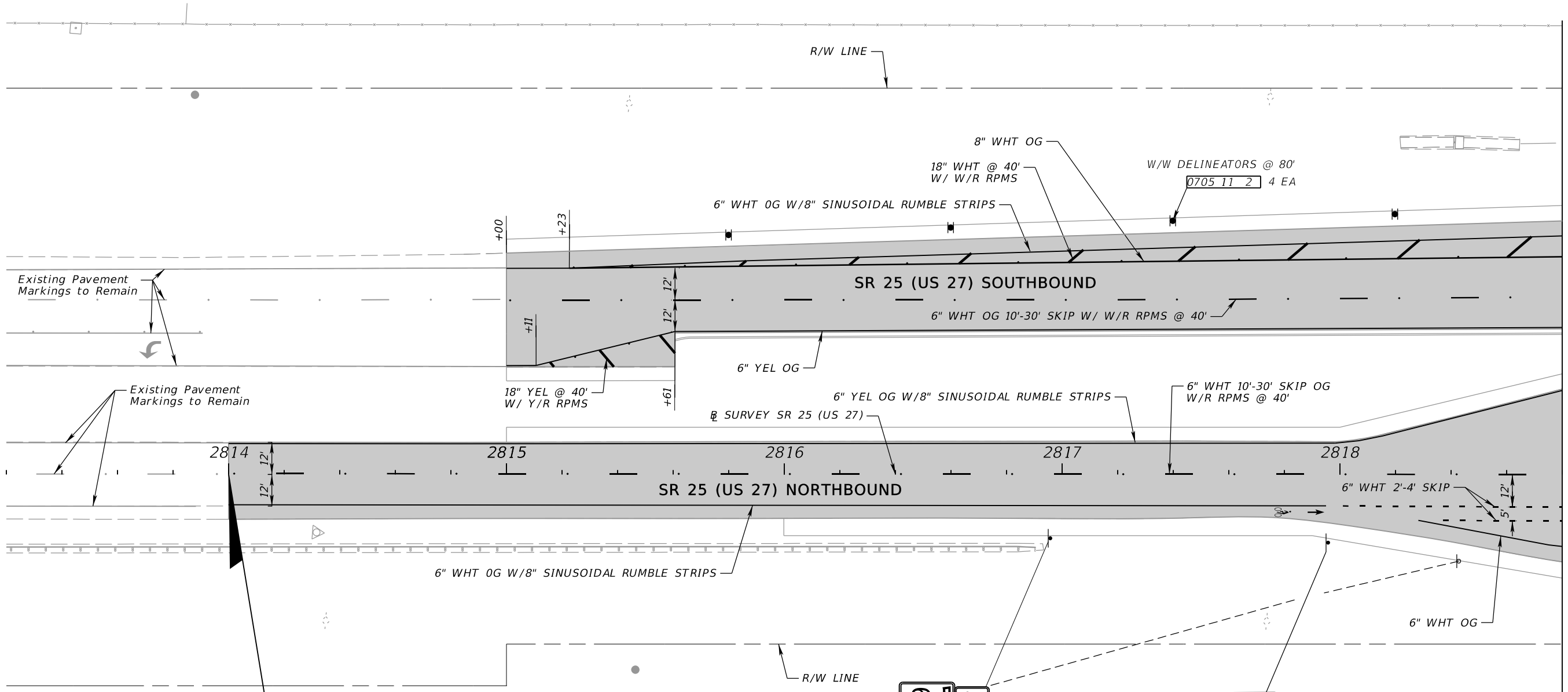
-  DIRECTIONAL ARROW PRE W/ BLK CONTRAST BLOCK
-  DIRECTIONAL ARROW PRE W/ BLK CONTRAST BORDER
-  DIRECTIONAL ARROW (STANDARD THERMOPLASTIC)

2/6/2026 11:20:12 AM USER: kyle.southwell  
 c:\pw\_work\air\patel\greene-pw-01\pw\_user\dms02462\GNWTSPO1.dgn

THE OFFICIAL RECORD OF THIS SHEET IS THE ELECTRONIC FILE DIGITALLY SIGNED AND SEALED UNDER RULE 61G15-23.004, F.A.C.

REVISIONS				ENGINEER OF RECORD		STATE OF FLORIDA DEPARTMENT OF TRANSPORTATION			GENERAL NOTES	SHEET NO.
DATE	DESCRIPTION	DATE	DESCRIPTION	GERALDO J. SANCHEZ, P.E. LICENSE NUMBER 74538 PATEL, GREENE & ASSOCIATES, LLC 122 W. PINE STREET, SUITE 201 ORLANDO, FL 32801		ROAD NO.	COUNTY	FINANCIAL PROJECT ID		S-2
						SR 25	HIGHLANDS	439750-2-52-01		


1" = 40'



MATCHLINE STA 2818+80

BEGIN PROJECT  
 BEGIN SIGNING AND PAVEMENT MARKINGS  
 MATCH EXISTING PAVEMENT MARKINGS  
 SURVEY SR 25 (US 27)  
 STA. 2814+00.00

0700 1500 1 EA  
 STA. 2816+96



R4-4  
 36"x30"  
 0700 1111 1 EA  
 STA. 2817+95

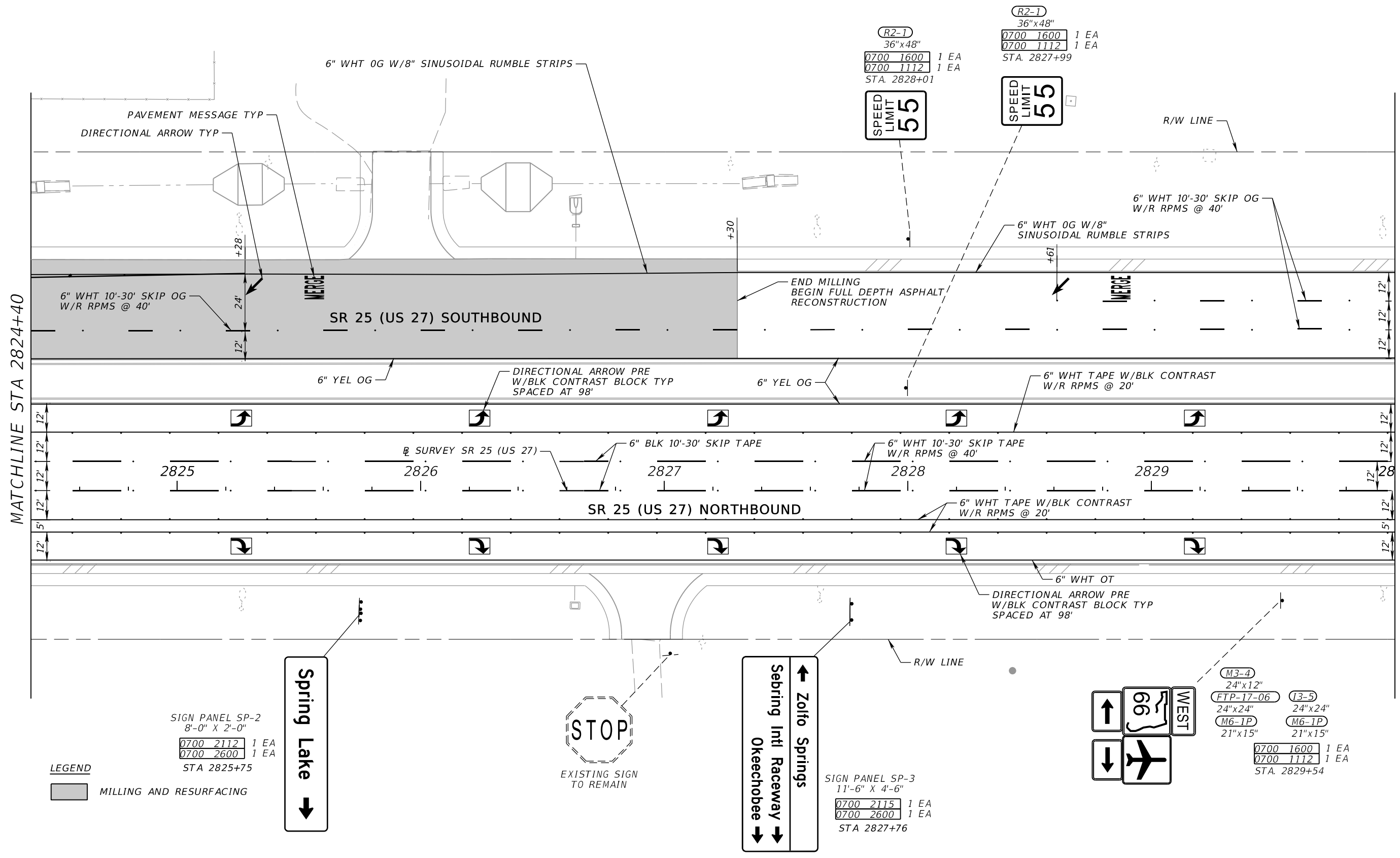
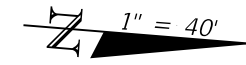
LEGEND  
 MILLING AND RESURFACING

2/6/2026 11:20:40 AM USER: kyle.southwell  
 c:\pw\workdir\patel\greene-pw-01\pw\_user\dms02462\PLAN\SP01.dgn

THE OFFICIAL RECORD OF THIS SHEET IS THE ELECTRONIC FILE DIGITALLY SIGNED AND SEALED UNDER RULE 61G15-23.004, F.A.C.

REVISIONS				ENGINEER OF RECORD		STATE OF FLORIDA DEPARTMENT OF TRANSPORTATION			SHEET NO.
DATE	DESCRIPTION	DATE	DESCRIPTION	GERALDO J. SANCHEZ, P.E. LICENSE NUMBER 74538 PATEL, GREENE & ASSOCIATES, LLC 122 W. PINE STREET, SUITE 201 ORLANDO, FL 32801		ROAD NO.	COUNTY	FINANCIAL PROJECT ID	
						SR 25	HIGHLANDS	439750-2-52-01	
<b>SIGNING AND PAVEMENT MARKING PLAN (1)</b>									S-3





MATCHLINE STA 2824+40

MATCHLINE STA 2830+00

**LEGEND**  
 MILLING AND RESURFACING

SIGN PANEL SP-2  
 8'-0" X 2'-0"  
 0700 2112 1 EA  
 0700 2600 1 EA  
 STA 2825+75

STOP  
 EXISTING SIGN  
 TO REMAIN

SIGN PANEL SP-3  
 11'-6" X 4'-6"  
 0700 2115 1 EA  
 0700 2600 1 EA  
 STA 2827+76

(M3-4) 24"x12"  
 (FTP-17-06) 24"x24"  
 (M6-1P) 21"x15"  
 (13-5) 24"x24"  
 (M6-1P) 21"x15"  
 0700 1600 1 EA  
 0700 1112 1 EA  
 STA. 2829+54

2/6/2026 11:20:41 AM USER: kyle.southwell c:\pw\_wor\kair\patel@greene-pw-01\pw\_user\dms02462\PLANS\SP01.dgn

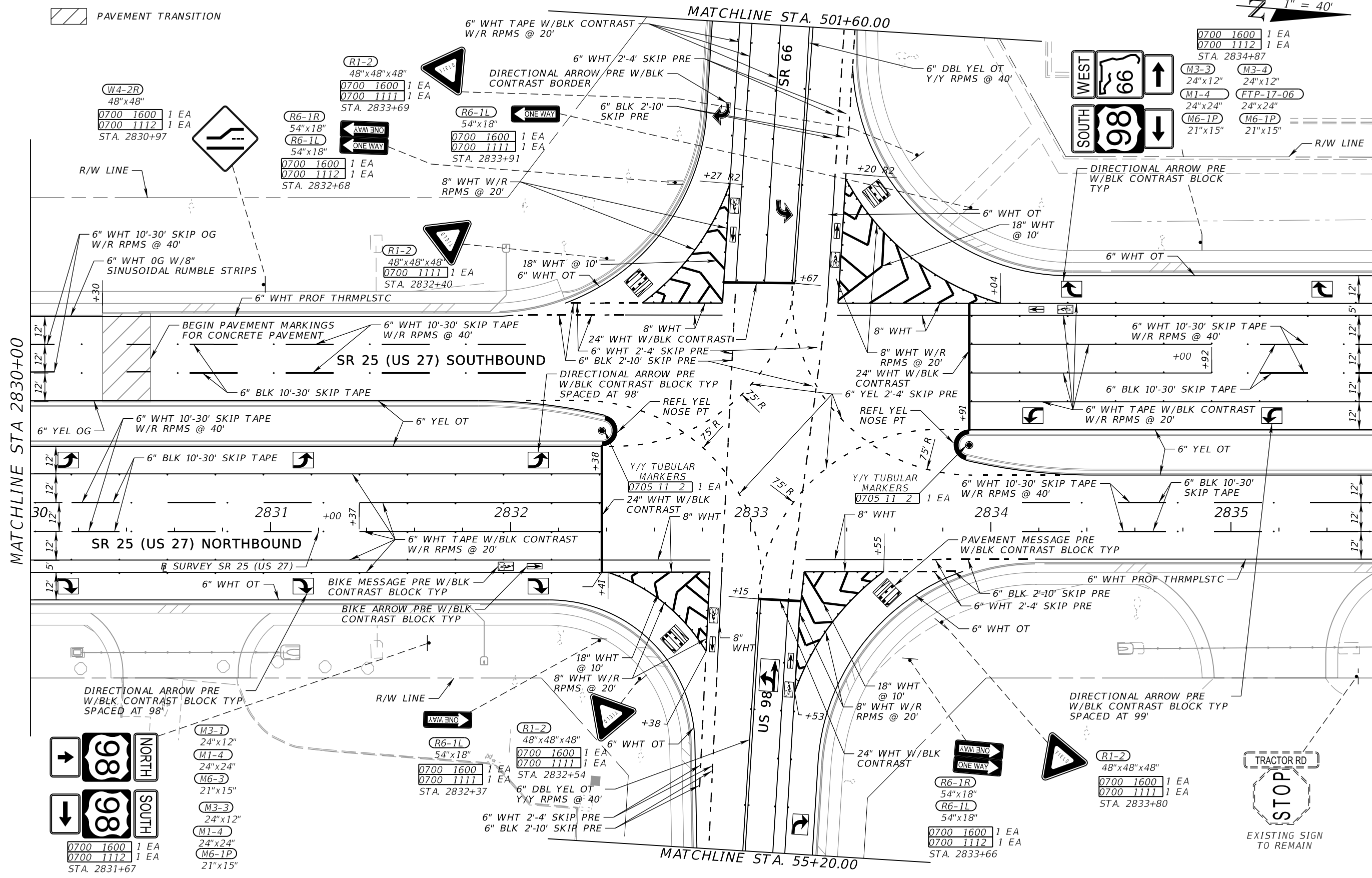
THE OFFICIAL RECORD OF THIS SHEET IS THE ELECTRONIC FILE DIGITALLY SIGNED AND SEALED UNDER RULE 61G15-23.004, F.A.C.

REVISIONS		ENGINEER OF RECORD		STATE OF FLORIDA DEPARTMENT OF TRANSPORTATION			<b>SIGNING AND PAVEMENT MARKING PLAN (3)</b>	SHEET NO.  S-5
DATE	DESCRIPTION	DATE	DESCRIPTION	ROAD NO.	COUNTY	FINANCIAL PROJECT ID		
				SR 25	HIGHLANDS	439750-2-52-01		

**LEGEND**

PAVEMENT TRANSITION

1" = 40'



MATCHLINE STA 2830+00

MATCHLINE STA 2835+60

MATCHLINE STA. 501+60.00

MATCHLINE STA. 55+20.00

2/6/2026 11:20:41 AM USER: kyle.southwell  
c:\pwworkdir\patel@greene-pw-01\pwworkdir\user\dms02462\PLANS\SP01.dgn

THE OFFICIAL RECORD OF THIS SHEET IS THE ELECTRONIC FILE DIGITALLY SIGNED AND SEALED UNDER RULE 61G15-23.004, F.A.C.

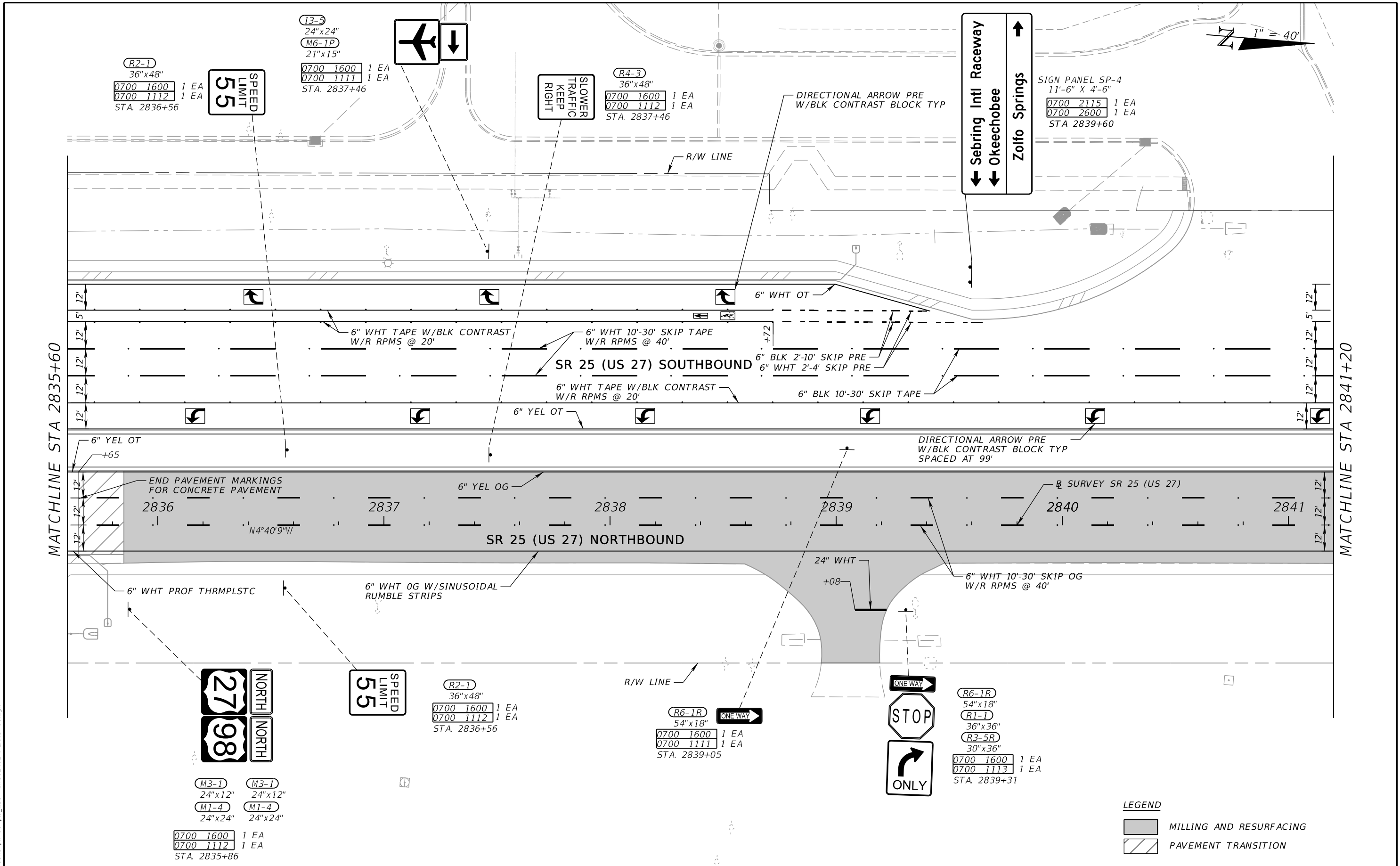
REVISIONS		ENGINEER OF RECORD		STATE OF FLORIDA DEPARTMENT OF TRANSPORTATION			SIGNING AND PAVEMENT MARKING PLAN (4)	SHEET NO.  S-6
DATE	DESCRIPTION	DATE	DESCRIPTION	ROAD NO.	COUNTY	FINANCIAL PROJECT ID		
			GERALDO J. SANCHEZ, P.E. LICENSE NUMBER 74538 PATEL, GREENE & ASSOCIATES, LLC 122 W. PINE STREET, SUITE 201 ORLANDO, FL 32801	SR 25	HIGHLANDS	439750-2-52-01		

- NORTH 24"x12"
- SOUTH 24"x12"
- M3-1 24"x12"
- M1-4 24"x24"
- M6-3 21"x15"
- M3-3 24"x12"
- M1-4 24"x24"
- M6-1P 21"x15"
- W4-2R 48"x48"
- R1-2 48"x48"x48"
- R6-1R 54"x18"
- R6-1L 54"x18"
- 0700 1600 1 EA
- 0700 1112 1 EA
- STA. 2831+67

- R1-2 48"x48"x48"
- R6-1L 54"x18"
- 0700 1600 1 EA
- 0700 1111 1 EA
- STA. 2832+37
- R1-2 48"x48"x48"
- R6-1L 54"x18"
- 0700 1600 1 EA
- 0700 1111 1 EA
- STA. 2832+54
- R1-2 48"x48"x48"
- R6-1R 54"x18"
- R6-1L 54"x18"
- 0700 1600 1 EA
- 0700 1112 1 EA
- STA. 2833+80

- R1-2 48"x48"x48"
- R6-1R 54"x18"
- R6-1L 54"x18"
- 0700 1600 1 EA
- 0700 1112 1 EA
- STA. 2833+66

2/6/2026 11:20:42 AM USER: kyle.southwell  
 c:\pw\_wor\kair\patel\greene-pw-01\pw\_user\dms02462\PLAN\SP01.dgn

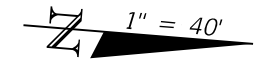


**LEGEND**

- MILLING AND RESURFACING
- PAVEMENT TRANSITION

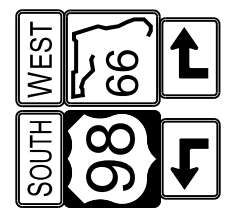
DATE		DESCRIPTION		REVISIONS		DATE		DESCRIPTION		ENGINEER OF RECORD			STATE OF FLORIDA DEPARTMENT OF TRANSPORTATION			SHEET NO.							
										GERALDO J. SANCHEZ, P.E. LICENSE NUMBER 74538 PATEL, GREENE & ASSOCIATES, LLC 122 W. PINE STREET, SUITE 201 ORLANDO, FL 32801			<table border="1" style="width: 100%; border-collapse: collapse;"> <tr> <th>ROAD NO.</th> <th>COUNTY</th> <th>FINANCIAL PROJECT ID</th> </tr> <tr> <td>SR 25</td> <td>HIGHLANDS</td> <td>439750-2-52-01</td> </tr> </table>			ROAD NO.	COUNTY	FINANCIAL PROJECT ID	SR 25	HIGHLANDS	439750-2-52-01	<b>SIGNING AND PAVEMENT MARKING PLAN (5)</b>	S-7
ROAD NO.	COUNTY	FINANCIAL PROJECT ID																					
SR 25	HIGHLANDS	439750-2-52-01																					

THE OFFICIAL RECORD OF THIS SHEET IS THE ELECTRONIC FILE DIGITALLY SIGNED AND SEALED UNDER RULE 61G15-23.004, F.A.C.



**Spring Lake**

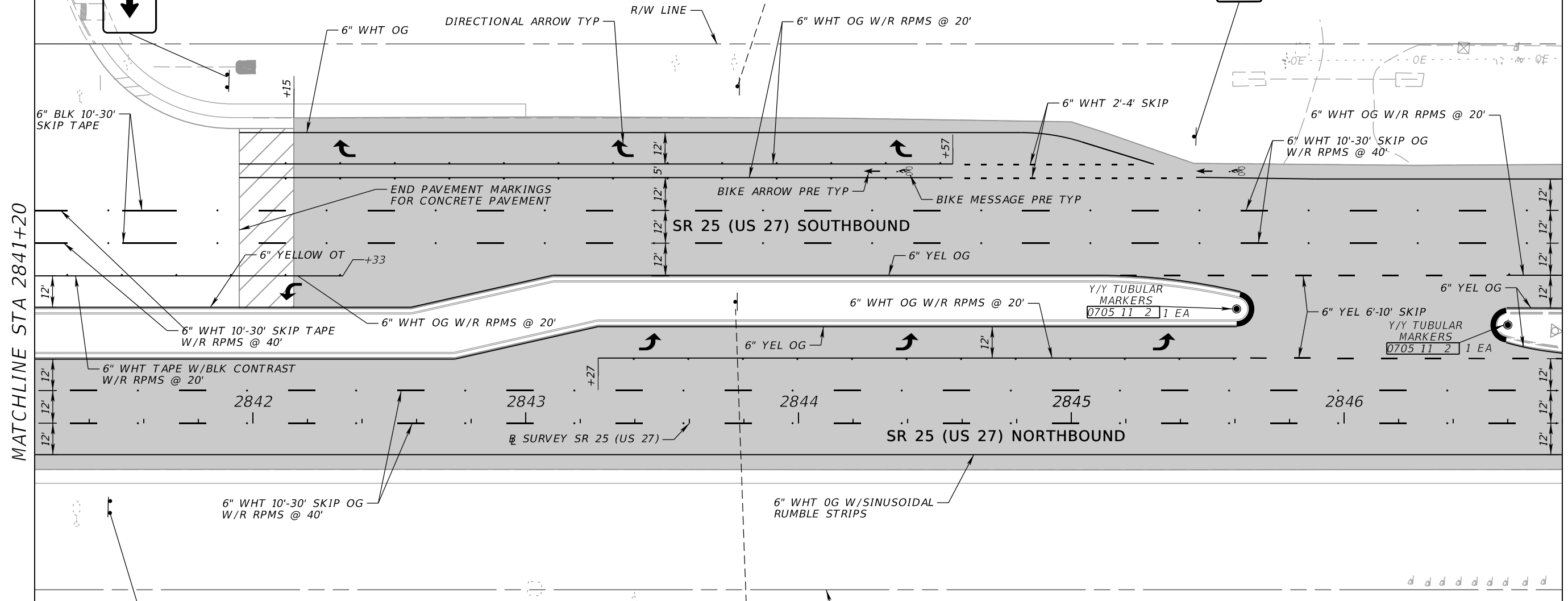
SIGN PANEL SP-5  
8'-0" X 2'-0"  
0700 2112 1 EA  
0700 2600 1 EA  
STA 2841+90



M3-3 24"x12"  
M1-4 24"x24"  
M5-1P 21"x15"  
M3-4 24"x12"  
FTP-17-06 24"x24"  
M5-1P 21"x15"

0700 1600 1 EA  
0700 1112 1 EA  
STA. 2843+77

BEGIN RIGHT TURN LANE WELD TO BIKES  
R4-4 36"x30"  
0700 1111 1 EA  
STA. 2845+46



MATCHLINE STA 2841+20

MATCHLINE STA 2846+80

**Sebring  
Haines City 53  
4**

SIGN PANEL SP-6  
7'-6" X 3'-0"  
0700 2113 1 EA  
0700 2600 1 EA  
STA 2841+48

M3-3 24"x12"  
M1-4 24"x24"  
M5-1P 21"x15"  
0700 1600 1 EA  
0700 1111 1 EA  
STA. 2843+77

**LEGEND**  

 MILLING AND RESURFACING  
 PAVEMENT TRANSITION

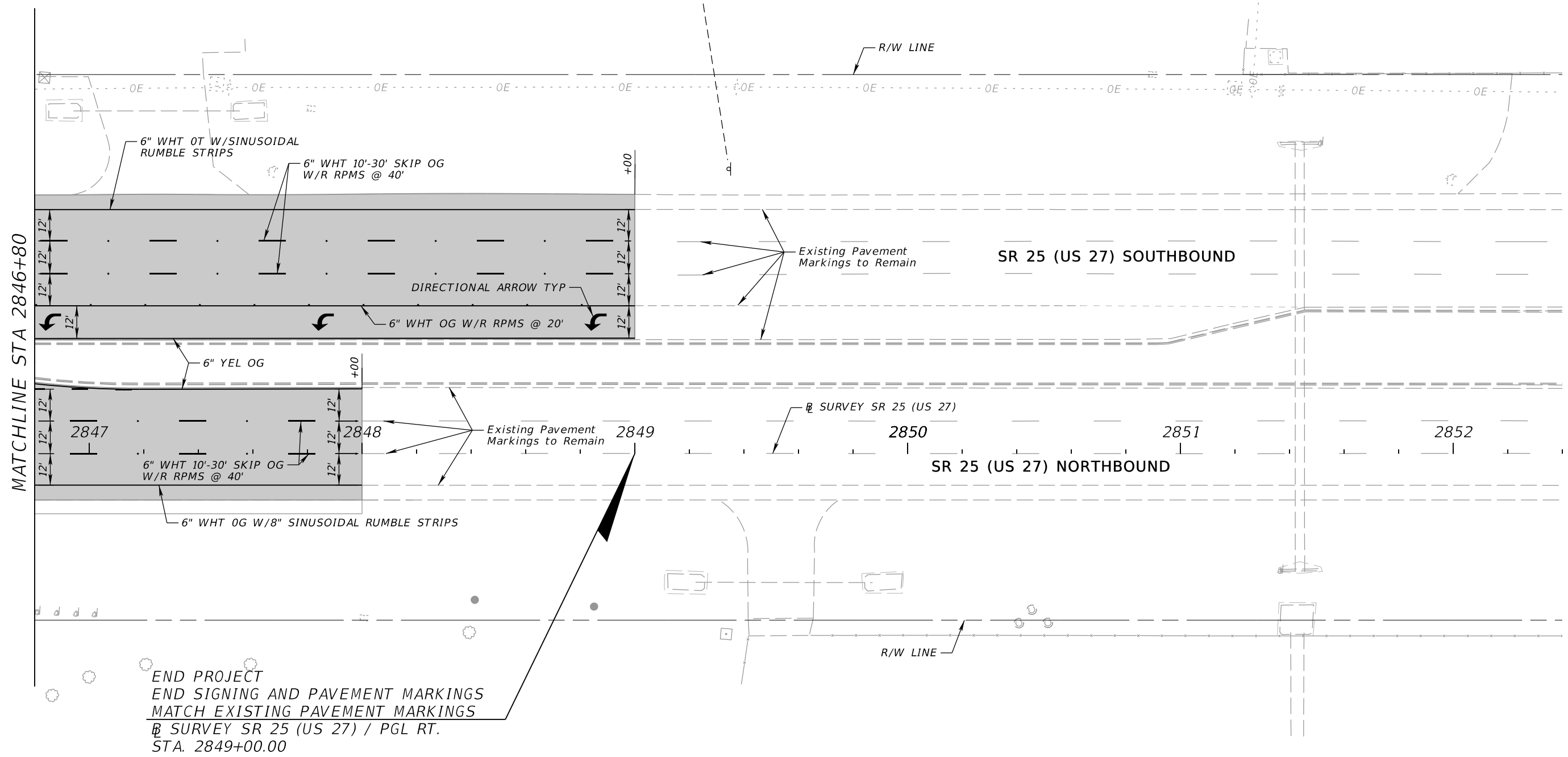
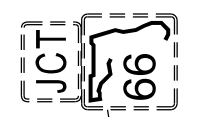
2/6/2026 11:20:43 AM USER: kyle.southwell c:\pwworkdir\patel\greene-pw-01\pwworkdir\user\dms02462\PLAN\SP01.dgn

THE OFFICIAL RECORD OF THIS SHEET IS THE ELECTRONIC FILE DIGITALLY SIGNED AND SEALED UNDER RULE 61G15-23.004, F.A.C.

REVISIONS		ENGINEER OF RECORD		STATE OF FLORIDA DEPARTMENT OF TRANSPORTATION			SHEET NO.
DATE	DESCRIPTION	DATE	DESCRIPTION	ROAD NO.	COUNTY	FINANCIAL PROJECT ID	
				GERALDO J. SANCHEZ, P.E. LICENSE NUMBER 74538 PATEL, GREENE & ASSOCIATES, LLC 122 W. PINE STREET, SUITE 201 ORLANDO, FL 32801	SR 25	HIGHLANDS	439750-2-52-01
<b>SIGNING AND PAVEMENT MARKING PLAN (6)</b>							S-8

1" = 40'

EXISTING SIGN TO REMAIN



END PROJECT  
 END SIGNING AND PAVEMENT MARKINGS  
 MATCH EXISTING PAVEMENT MARKINGS  
 SURVEY SR 25 (US 27) / PGL RT.  
 STA. 2849+00.00

LEGEND

MILLING AND RESURFACING

2/6/2026 11:20:43 AM USER: kyle.southwell c:\pw\workdir\patel\greene-pw-01\pw\_user\dms02462\PLAN\SP01.dgn

THE OFFICIAL RECORD OF THIS SHEET IS THE ELECTRONIC FILE DIGITALLY SIGNED AND SEALED UNDER RULE 61G15-23.004, F.A.C.

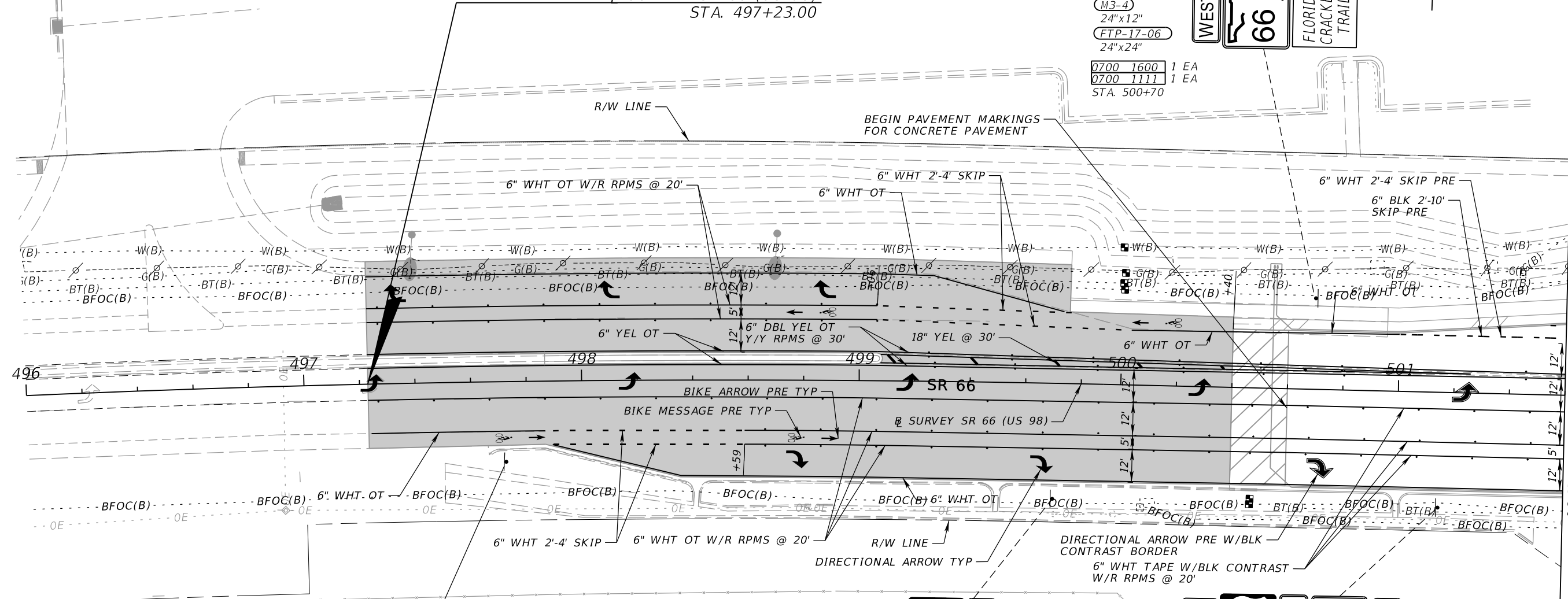

REVISIONS				ENGINEER OF RECORD		STATE OF FLORIDA DEPARTMENT OF TRANSPORTATION			SHEET NO.
DATE	DESCRIPTION	DATE	DESCRIPTION			ROAD NO.	COUNTY	FINANCIAL PROJECT ID	
				GERALDO J. SANCHEZ, P.E. LICENSE NUMBER 74538 PATEL, GREENE & ASSOCIATES, LLC 122 W. PINE STREET, SUITE 201 ORLANDO, FL 32801		SR 25	HIGHLANDS	439750-2-52-01	S-9
<b>SIGNING AND PAVEMENT MARKING PLAN (7)</b>									

BEGIN SIGNING AND PAVEMENT MARKINGS  
MATCH EXISTING PAVEMENT MARKINGS  
SURVEY SR 66 (US 98)  
STA. 497+23.00


RELOCATE PANEL  
FROM EXISTING  
ROUTE MARKER  
0700 3 507 1 EA




M3-4  
24"x12"  
FTP-17-06  
24"x24"  
0700 1600 1 EA  
0700 1111 1 EA  
STA. 500+70



R4-4  
36"x30"  
0700 1111 1 EA  
STA. 497+72



M3-1 M3-3  
24"x12" 24"x12"  
M1-4 M1-4  
24"x24" 24"x24"  
M6-1P M6-3P  
21"x15" 21"x15"  
0700 1600 1 EA  
0700 1112 1 EA  
STA. 499+70



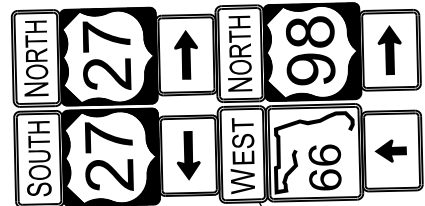
M4-6  
24"x12"  
FTP-17-06  
24"x24"  
M3-1 M3-3  
24"x12" 24"x12"  
M1-4 M1-4  
24"x24" 24"x24"  
M6-1P M6-1P  
21"x15" 21"x15"  
0700 1600 1 EA  
0700 1113 1 EA  
STA. 501+15

MATCHLINE STA. 501+60.00


2/6/2026 11:21:08 AM USER: kyle.southwell  
c:\pw\_wor\kair\patel@greene-pw-01\pw\_user\dms02462\PLAN\SP02.dgn

THE OFFICIAL RECORD OF THIS SHEET IS THE ELECTRONIC FILE DIGITALLY SIGNED AND SEALED UNDER RULE 61G15-23.004, F.A.C.

REVISIONS		ENGINEER OF RECORD		STATE OF FLORIDA DEPARTMENT OF TRANSPORTATION			SIGNING AND PAVEMENT MARKING PLAN (8)	SHEET NO.  S-10
DATE	DESCRIPTION	DATE	DESCRIPTION	ROAD NO.	COUNTY	FINANCIAL PROJECT ID		
				SR 25	HIGHLANDS	439750-2-52-01		



- M3-3 24"x12"
- M1-4 24"x24"
- M6-1P 21"x15"
- M3-4 24"x12"
- FTP-17-06 24"x24"
- M6-3P 21"x15"
- M3-1 24"x12"
- M1-4 24"x24"
- M6-1P 21"x15"
- M3-1 24"x12"
- M1-4 24"x24"
- M6-1P 21"x15"



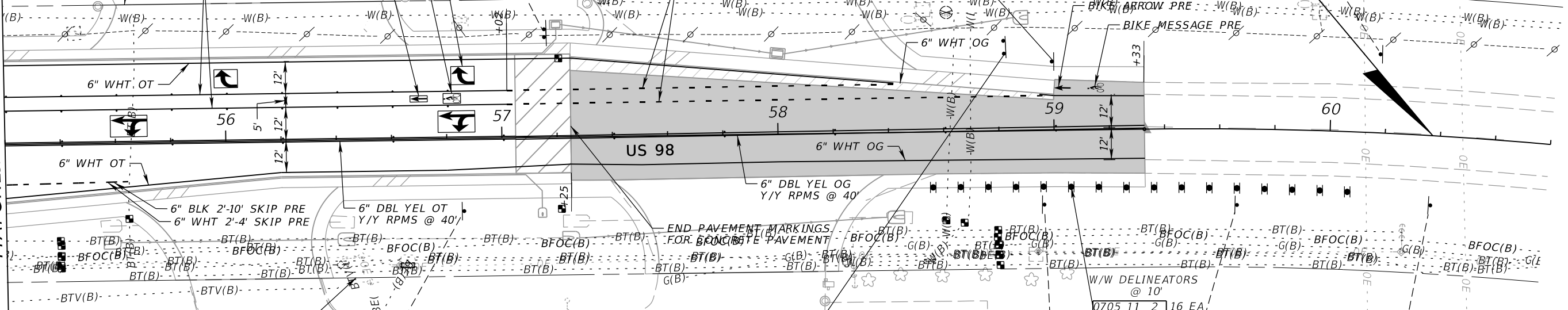
- M2-1 21"x15"
- FTP-17-06 24"x24"
- M2-1 21"x15"
- M1-4 24"x24"



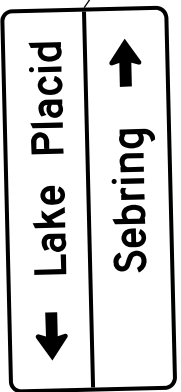
MATCHLINE STA. 55+20.00

DIRECTIONAL ARROW PRE W/BLK CONTRAST BLOCK TYP  
 BIKE MESSAGE PRE W/BLK CONTRAST BLOCK TYP  
 BIKE ARROW PRE W/BLK CONTRAST BLOCK TYP  
 6" WHT TAPE W/BLK CONTRAST W/R RPMS @ 20'

END SIGNING AND PAVEMENT MARKINGS  
 MATCH EXISTING PAVEMENT MARKINGS  
 SURVEY SR 66 (US 98)  
 STA. 60+37.10



- R2-1 36"x48"
- 0700 1600 1 EA
- 0700 1112 1 EA
- STA. 56+86



- R8-1RW 36"x48"
- 0700 1600 1 EA
- 0700 1112 1 EA
- STA. 58+96



RELOCATE PANEL FROM EXISTING ROUTE MARKER  
 0700 3 501 1 EA

- M3-3 24"x12"
- M1-4 24"x24"
- 0700 1600 1 EA
- 0700 1111 1 EA
- STA. 59+67



- R8-1RW 36"x48"
- 0700 1600 1 EA
- 0700 1112 1 EA
- STA. 60+38

2/6/2026 11:21:09 AM USER: kyle.southwell c:\pw\_wor\kair\patel\greene-pw-01\pw\_user-ak.shay\maratha\dms02462\PLANS\p02.dgn

THE OFFICIAL RECORD OF THIS SHEET IS THE ELECTRONIC FILE DIGITALLY SIGNED AND SEALED UNDER RULE 61G15-23.004, F.A.C.

REVISIONS		ENGINEER OF RECORD		STATE OF FLORIDA DEPARTMENT OF TRANSPORTATION			SIGNING AND PAVEMENT MARKING PLAN (9)	SHEET NO. S-11
DATE	DESCRIPTION	DATE	DESCRIPTION	ROAD NO.	COUNTY	FINANCIAL PROJECT ID		
				SR 25	HIGHLANDS	439750-2-52-01		

GERALDO J. SANCHEZ, P.E.  
 LICENSE NUMBER 74538  
 PATEL, GREENE & ASSOCIATES, LLC  
 122 W. PINE STREET, SUITE 201  
 ORLANDO, FL 32801



