

THIS IS TO CERTIFY that the within and attached sheets, numbered 7 to 8 inclusive, constitute a true copy of the official Right of Way Map showing location and survey by the State Road Department of Florida for a portion of State Road 45 designated as Section 03010-2504 in Collier County, Florida.

The property outlined in red ink on the said sheets has been vested in the State Road Department of Florida pursuant to the provisions of Section 311.59 Florida Statutes of 1951 and Section 337.31 Florida Statutes of 1955 and/or under formal conveyances and other instruments.

IN WITNESS WHEREOF, we have hereto set our hands and affixed the Seal of the State Road Department of Florida, at Tallahassee, Florida, this 27th day of June, A.D. 1966.

H. Stuchland
Executive Director, State Road Department of Florida

Ralph Davis
Executive Director, State Road Department of Florida

ACCEPTED for files and recorded in the Public Records of Collier County, Florida, this _____ day of _____, 19____, in Road Plat Book _____ Page _____

Clerk of Circuit Court of Collier County, Florida

STATE OF FLORIDA
STATE ROAD DEPARTMENT

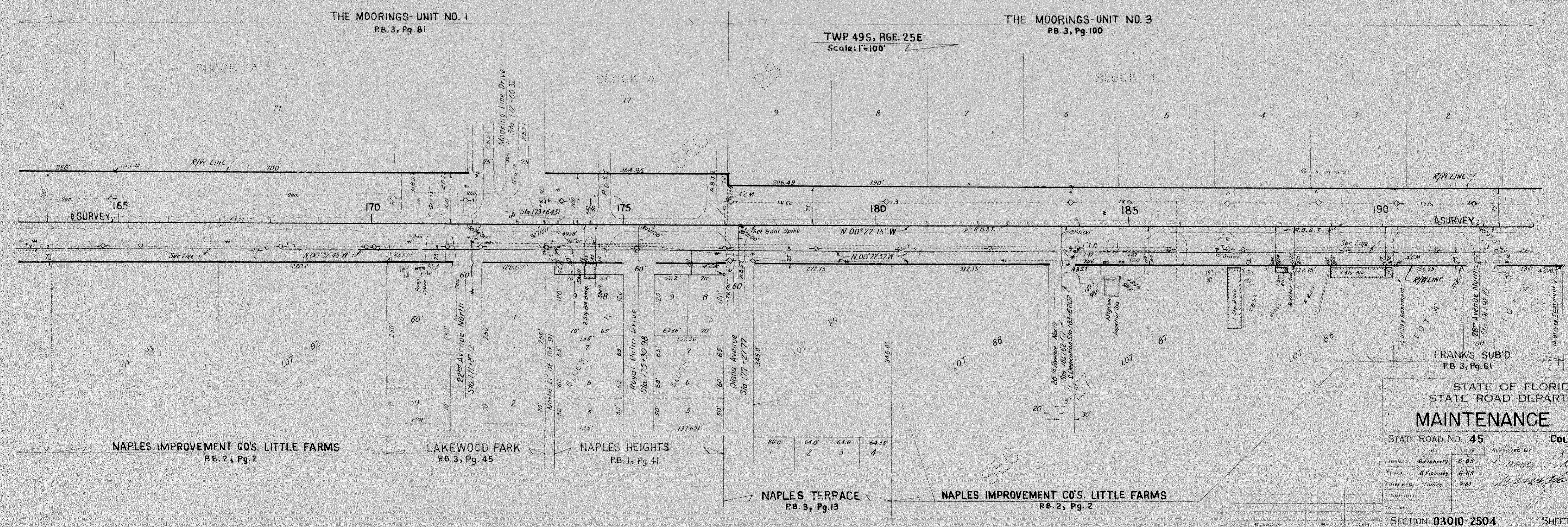
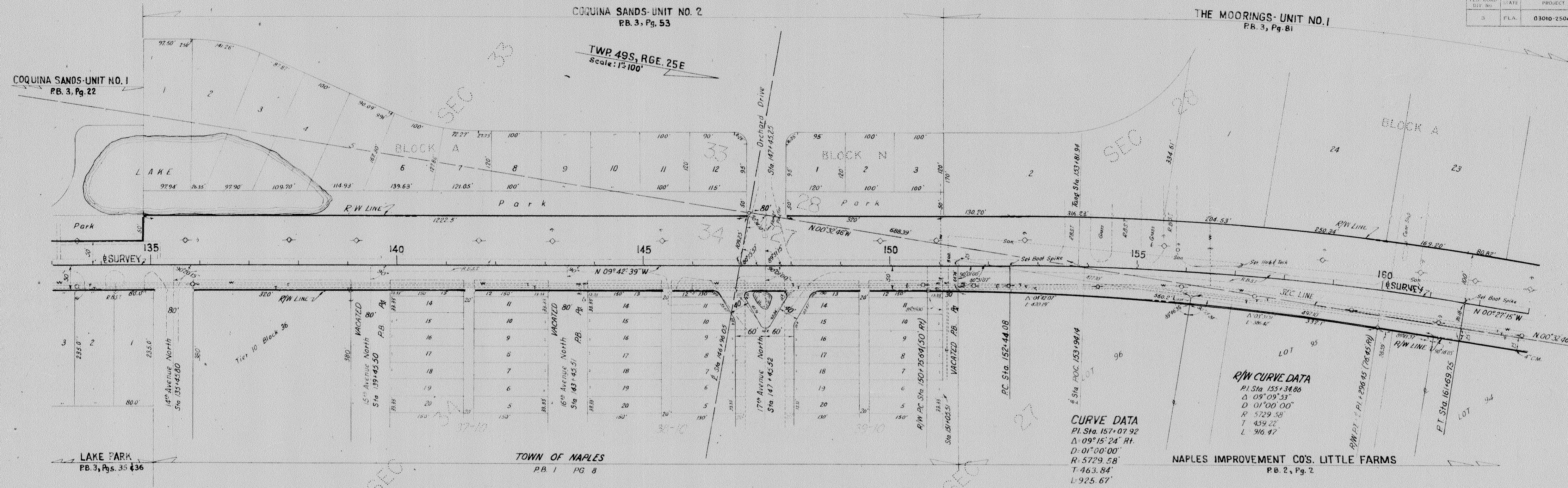
MAINTENANCE MAP

STATE ROAD NO. 45

COLLIER COUNTY

BY	DATE	APPROVED BY	DATE
8. Flaherty	6-65	<i>James C. ...</i>	
8. Flaherty	6-65		
Ladley	9-65		

SECTION 03010-2504 SHEET 7 OF



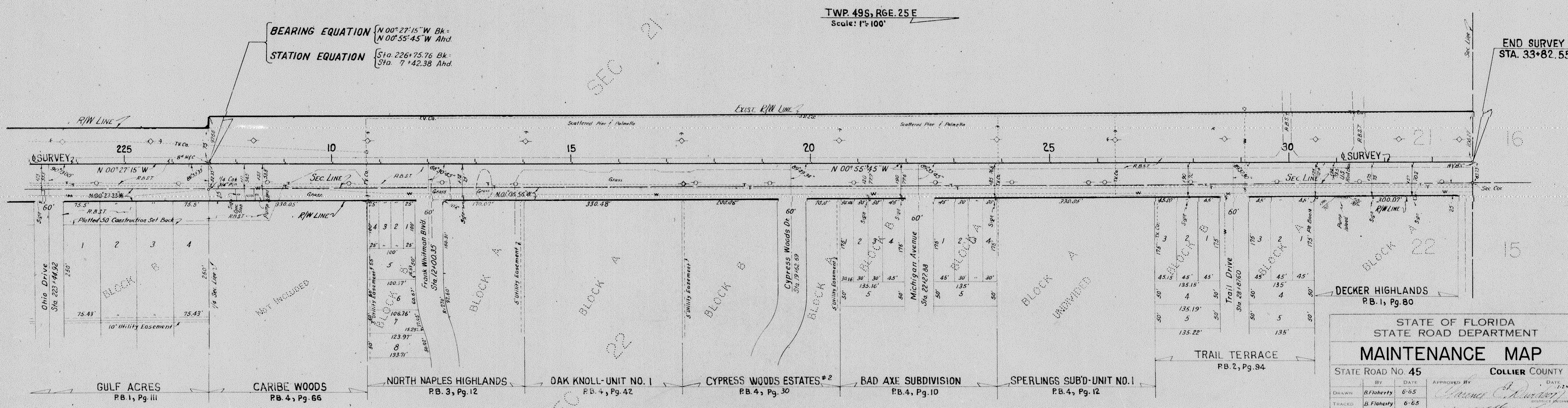
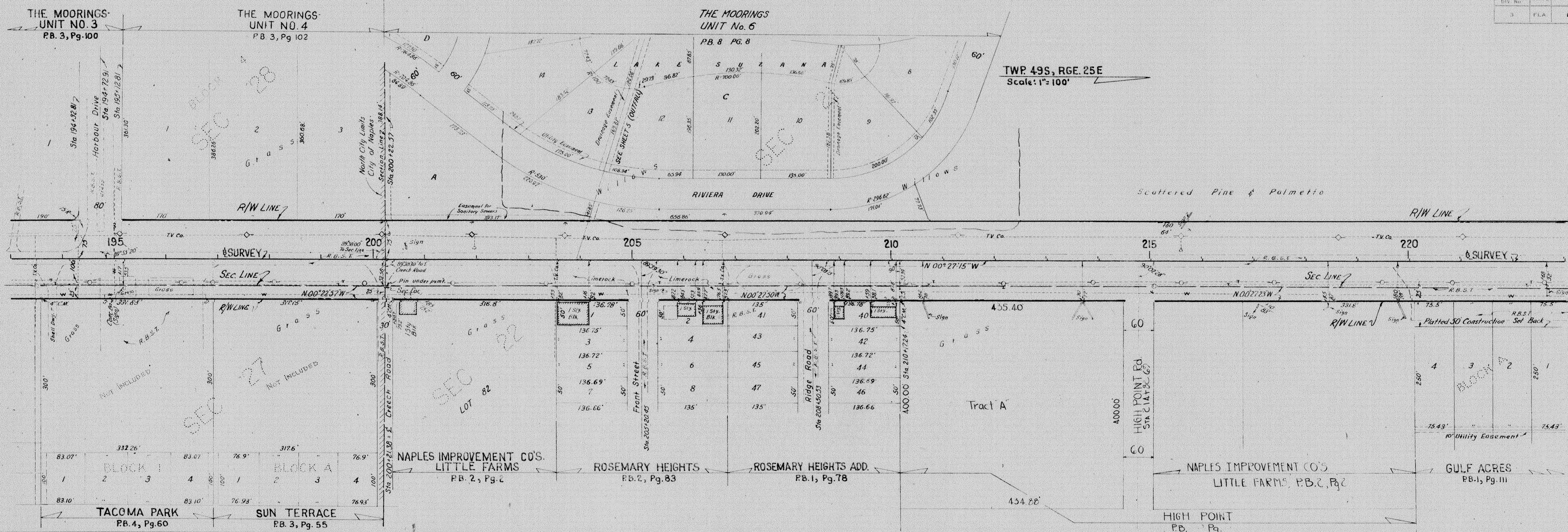
STATE OF FLORIDA
STATE ROAD DEPARTMENT

MAINTENANCE MAP

STATE ROAD NO. 45
COLLIER COUNTY

DRAWN	B. Floherty	6-65	APPROVED BY	[Signature]	DATE	7-24-65
TRACKED	B. Floherty	6-65	CHECKED	Ludley	9-65	
CHECKED			COMPARED			
INDEXED						

SECTION 03010-2504 SHEET 2 OF 2



STATE OF FLORIDA
STATE ROAD DEPARTMENT

MAINTENANCE MAP

STATE ROAD No. 45

COLLIER COUNTY

DRAWN BY	B. Floherty	DATE	6-65
TRACED BY	B. Floherty	DATE	6-65
CHECKED BY	Ladley	DATE	9-65
COMPARED BY		DATE	
INDEXED BY		DATE	

APPROVED BY: *[Signature]* DATE: 2-24-66

SECTION 03010-2504 SHEET 3 OF 3