

STATE OF FLORIDA  
DEPARTMENT OF TRANSPORTATION

CONTRACT PLANS

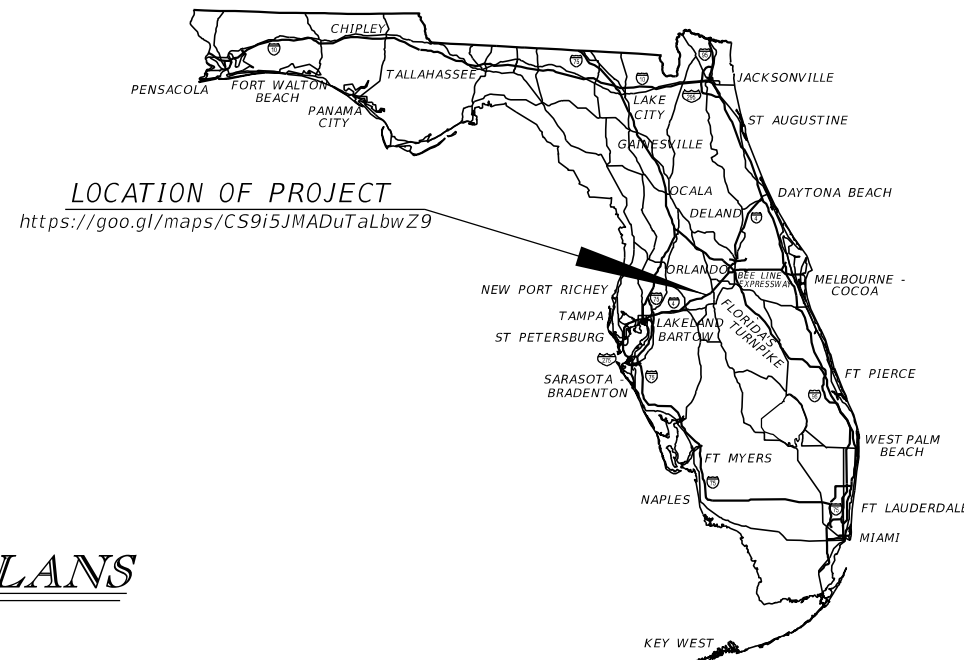
FINANCIAL PROJECT ID 430185-4-52-01

POLK COUNTY (16070)

STATE ROAD NO. SR 33

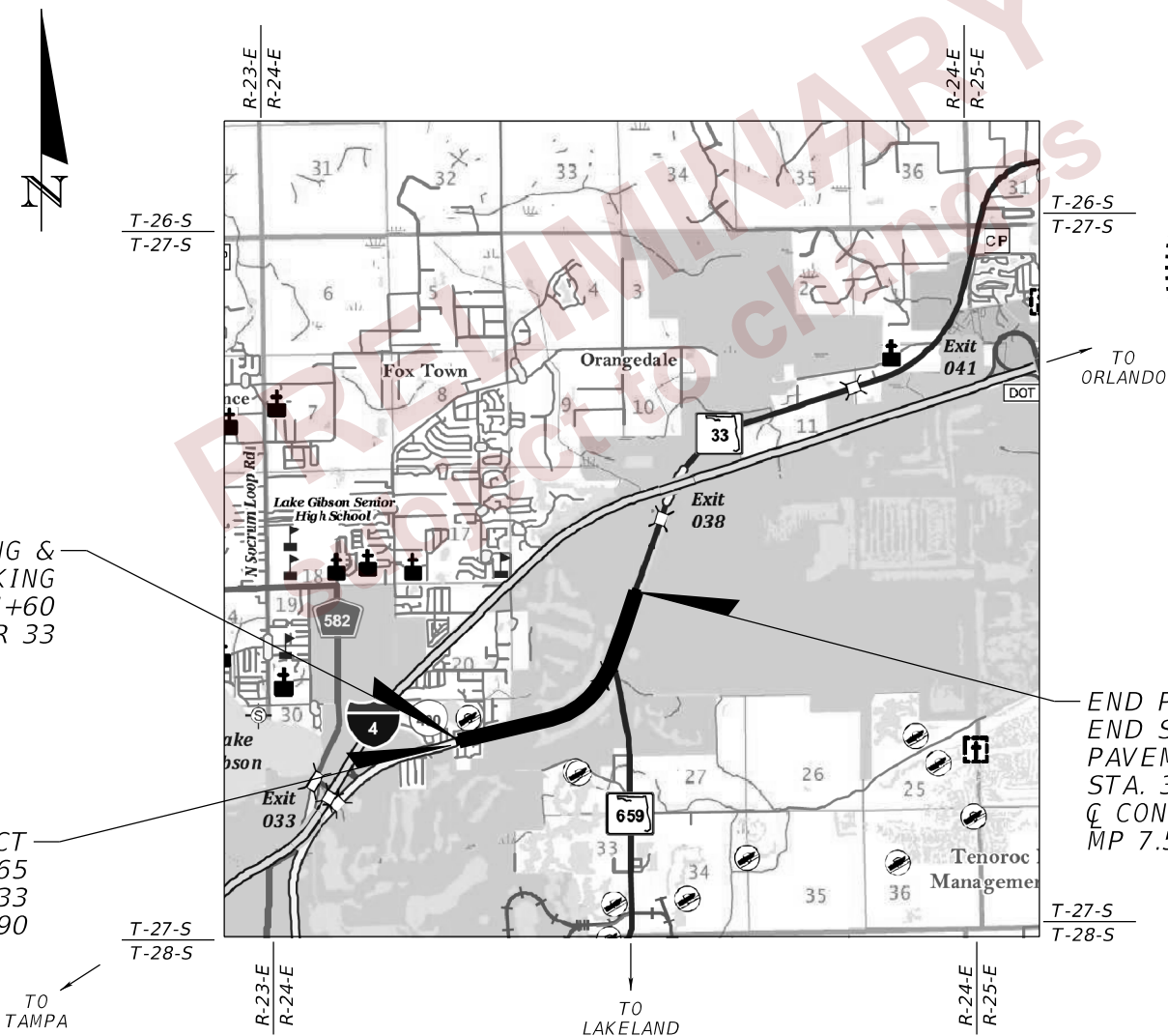
FROM OLD COMBEE RD TO S OF FIRSTPARK BLVD S

SIGNING AND PAVEMENT MARKING PLANS



INDEX OF SIGNING AND PAVEMENT MARKING PLANS


SHEET NO.	SHEET DESCRIPTION
S-1	KEY SHEET
S-2	GENERAL NOTES
S-3 - S-32	SIGNING AND PAVEMENT MARKING PLANS
S-33 - S-33	GUIDE SIGN WORK SHEETS
S-35 - S-37	MULTI-POST SIGN CROSS SECTIONS



BEGIN SIGNING & PAVEMENT MARKING  
STA. 3261+60  
Q CONST. SR 33

BEGIN PROJECT  
STA. 3266+24.65  
Q CONST. SR 33  
MP 4.990

END PROJECT  
END SIGNING & PAVEMENT MARKING  
STA. 3399+74.08  
Q CONST. SR 33  
MP 7.518



THIS ITEM HAS BEEN DIGITALLY SIGNED AND SEALED BY

ON THE DATE ADJACENT TO THE SEAL

PRINTED COPIES OF THIS DOCUMENT ARE NOT CONSIDERED SIGNED AND SEALED AND THE SIGNATURE MUST BE VERIFIED ON ANY ELECTRONIC COPIES.

SIGNING AND PAVEMENT MARKING PLANS  
ENGINEER OF RECORD:

SUMMER AHRENS, P.E.  
P.E. LICENSE NUMBER 70642  
AIM ENGINEERING & SURVEYING, INC.  
201 E. KENNEDY BLVD, STE 1800  
TAMPA, FL 33602  
TELEPHONE: (813) 627-4144  
CONTRACT NO.: C9F58  
VENDOR NO.: F650197775003

FDOT PROJECT MANAGER:

DOUG BURKHART, P.E.

PHASE IV SUBMITTAL  
FEBRUARY 2024

3/1/2024

CONSTRUCTION CONTRACT NO.	FISCAL YEAR	SHEET NO.
T000	25	S-1

SIGNING AND PAVEMENT MARKINGS GENERAL NOTES

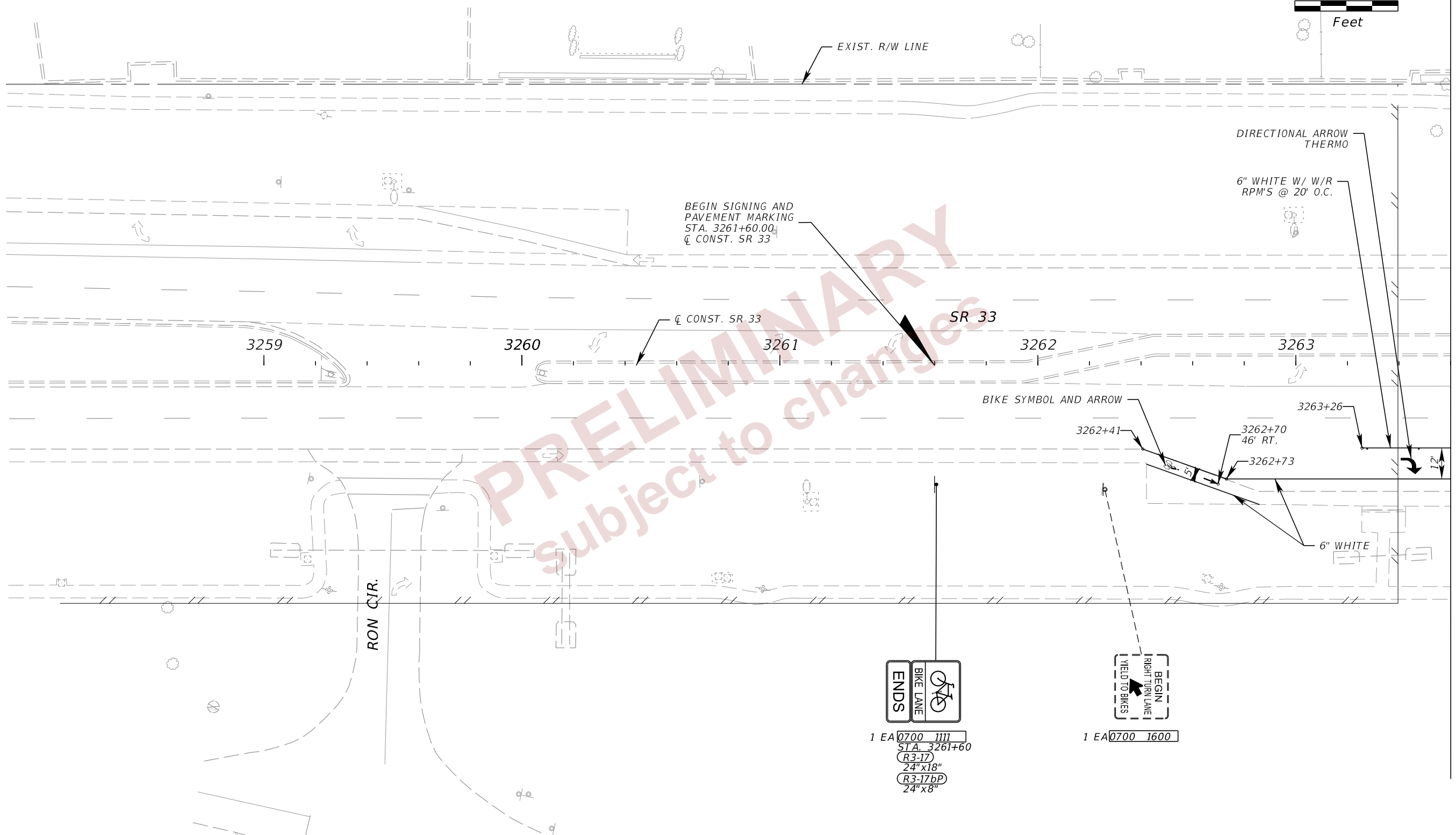
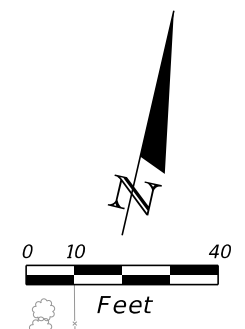
1. THE SIGN LOCATIONS SHOWN ARE APPROXIMATE AND MAY REQUIRE FIELD ADJUSTMENT AS DIRECTED BY THE ENGINEER.
2. MATCH EXISTING PAVEMENT MARKINGS WHERE PROPOSED MARKINGS END AT EXISTING ROADS.
3. ON ASPHALT SURFACES, 6" WHITE SOLID AND 6" YELLOW SOLID SHALL BE STANDARD THERMOPLASTIC, EXCEPT WHITE PAINT ON SHARED USE PATH TO BE PAINT ONLY.
4. ALL SIGNS MOUNTED OVER SIDEWALKS MUST HAVE A VERTICAL CLEARANCE OF EIGHT FEET (8') STANDARD.
5. UNLESS OTHERWISE NOTED ON PLAN SHEETS, ALL CROSSWALKS ACROSS ALL STREETS MUST BE TEN FEET (10') IN WIDTH AND MEASUREMENTS MUST BE FROM INSIDE TO INSIDE OF TWELVE INCH (12") STRIPES.
6. 24" LONGITUDINAL BARS AT SPECIAL EMPHASIS CROSSWALKS AND BICYCLE LANES MARKINGS MUST BE PREFORMED THERMOPLASTIC.
7. DO NOT ENTER (R5-1) AND STATIC WRONG WAY (R5-1A) SIGN COLUMNS SHALL INCLUDE RED RETROREFLECTIVE STRIPS AND ONE WAY (R6-1) SIGN COLUMNS SHALL INCLUDE WHITE RETROREFLECTIVE STRIPS.

**PRELIMINARY**  
subject to changes


2/28/2024 2:09:49 PM nruiz  
P:\DI\_SR33\430185-4520\Signing\GWNTSP01.dgn

THE OFFICIAL RECORD OF THIS SHEET IS THE ELECTRONIC FILE DIGITALLY SIGNED AND SEALED UNDER RULE 61G15-23.004, F.A.C.

REVISIONS				ENGINEER OF RECORD	STATE OF FLORIDA DEPARTMENT OF TRANSPORTATION			GENERAL NOTES	SHEET NO.
DATE	DESCRIPTION	DATE	DESCRIPTION	SUMMER AHRENS, P.E. LICENSE NUMBER 70642 AIM ENGINEERING & SURVEYING, INC. 201 E. KENNEDY BLVD., SUITE 1800 TAMPA, FLORIDA 33602	ROAD NO.	COUNTY	FINANCIAL PROJECT ID		S-2
						SR 33	POLK		



PRELIMINARY  
 subject to changes



1 EA 0700 1111  
 STA. 3261+60  
 (R3-17)  
 24"x18"  
 (R3-17bP)  
 24"x8"



1 EA 0700 1600

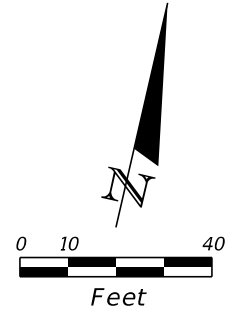
MATCHLINE STA. 3263+60.00

2/28/2024 2:09:56 PM nruiz  
 P:\DT\_S\30185-4-52-01\Signing\PLANS\01A.dgn

REVISIONS				ENGINEER OF RECORD		STATE OF FLORIDA DEPARTMENT OF TRANSPORTATION			<b>SIGNING AND PAVEMENT MARKING PLAN</b>	SHEET NO.
DATE	DESCRIPTION	DATE	DESCRIPTION	SUMMER AHRENS, P.E. LICENSE NUMBER 70642 AIM ENGINEERING & SURVEYING, INC. 201 E. KENNEDY BLVD., SUITE 1800 TAMPA, FLORIDA 33602		ROAD NO.	COUNTY	FINANCIAL PROJECT ID		S-3
						SR 33	POLK	430185-4-52-01		

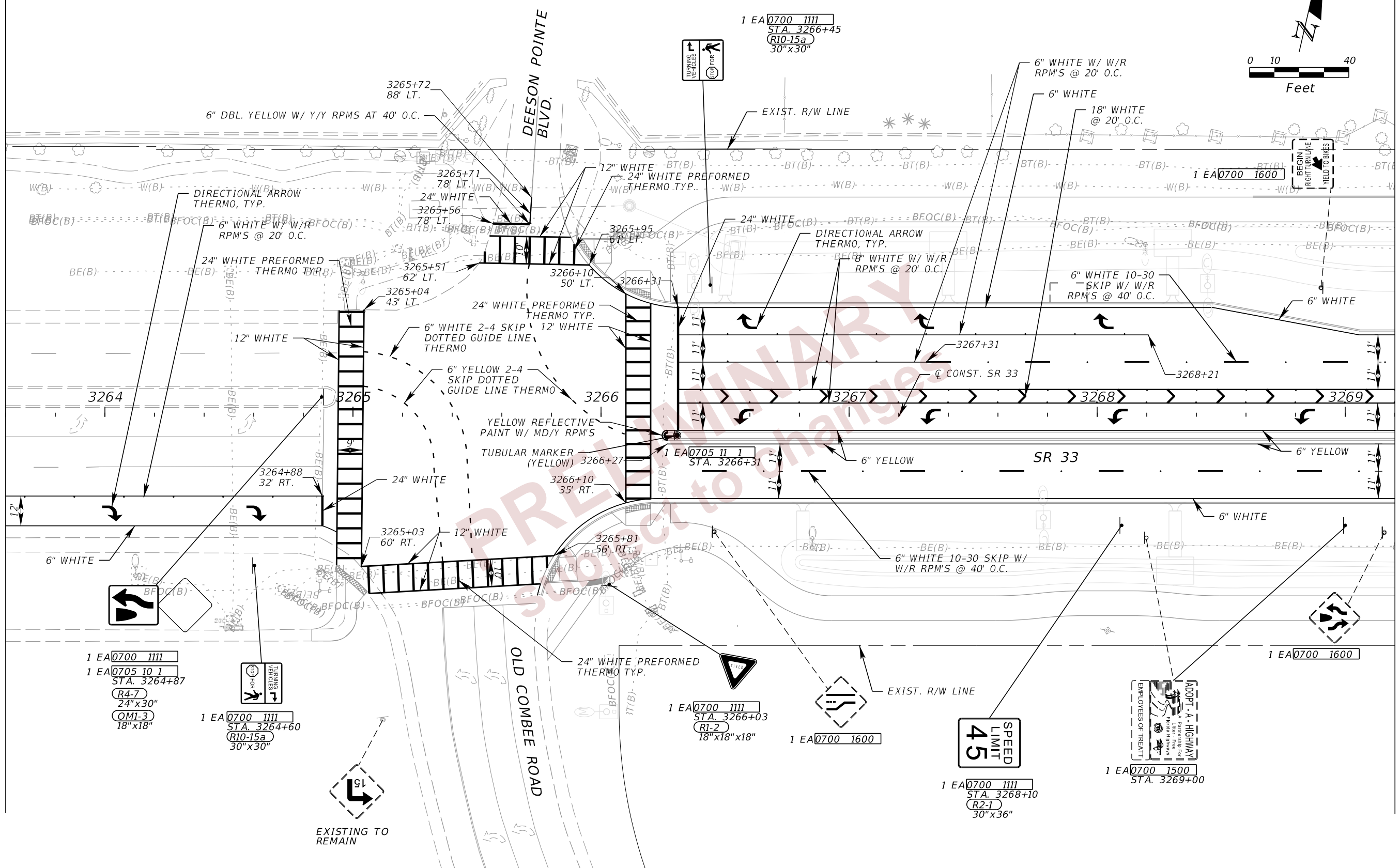
THE OFFICIAL RECORD OF THIS SHEET IS THE ELECTRONIC FILE DIGITALLY SIGNED AND SEALED UNDER RULE 61G15-23.004, F.A.C.

2/28/2024 2:09:59 PM nruiz P:\D1\_SR33\430185\4520\Signing\PLANS\PO1.dgn



MATCHLINE STA. 3263+80.00

MATCHLINE STA. 3269+20.00



1 EA0700 1111  
1 EA0705 10 1  
STA. 3264+87  
R4-7  
24"x30"  
OMI-3  
18"x18"

1 EA0700 1111  
STA. 3264+60  
R10-15a  
30"x30"

1 EA0700 1111  
STA. 3266+03  
R1-2  
18"x18"x18"

1 EA0700 1111  
STA. 3268+10  
R2-1  
30"x36"

1 EA0700 1500  
STA. 3269+00

1 EA0700 1111  
STA. 3266+45  
R10-15a  
30"x30"

1 EA0700 1600

1 EA0700 1600

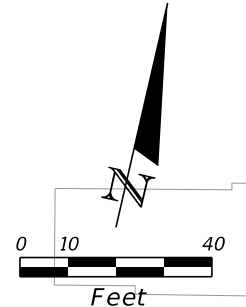
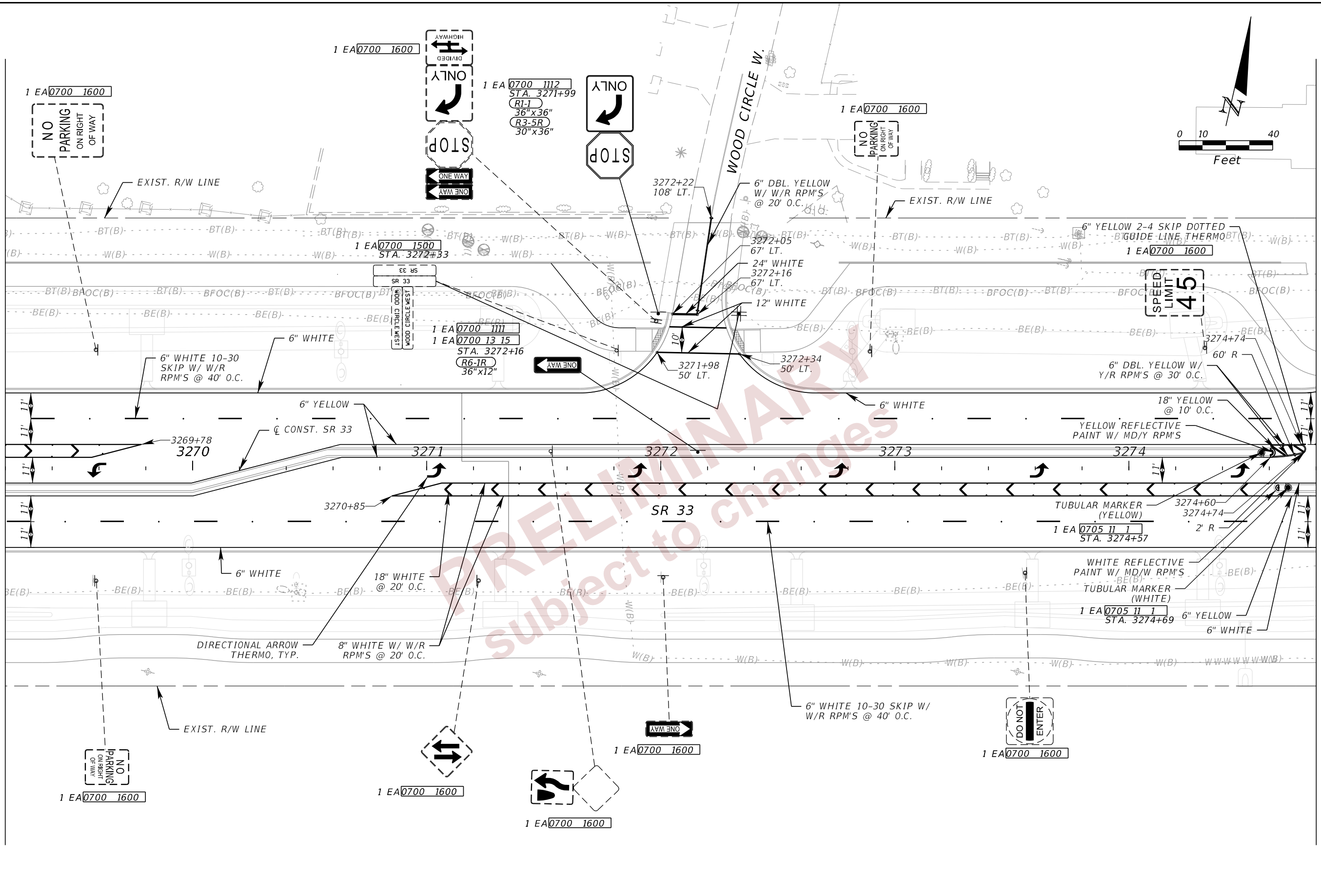
REVISIONS		ENGINEER OF RECORD		STATE OF FLORIDA DEPARTMENT OF TRANSPORTATION			SHEET NO.
DATE	DESCRIPTION	DATE	DESCRIPTION	ROAD NO.	COUNTY	FINANCIAL PROJECT ID	
			SUMMER AHRENS, P.E. LICENSE NUMBER 70642 AIM ENGINEERING & SURVEYING, INC. 201 E. KENNEDY BLVD., SUITE 1800 TAMPA, FLORIDA 33602	SR 33	POLK	430185-4-52-01	
<b>SIGNING AND PAVEMENT MARKING PLAN</b>							S-4

THE OFFICIAL RECORD OF THIS SHEET IS THE ELECTRONIC FILE DIGITALLY SIGNED AND SEALED UNDER RULE 61G15-23.004, F.A.C.

2/28/2024 2:10:02 PM nruiz  
 P:\DT\_S\SR33\430185-4520\Signing\PLANS\PO2.dgn

MATCHLINE STA. 3269+20.00

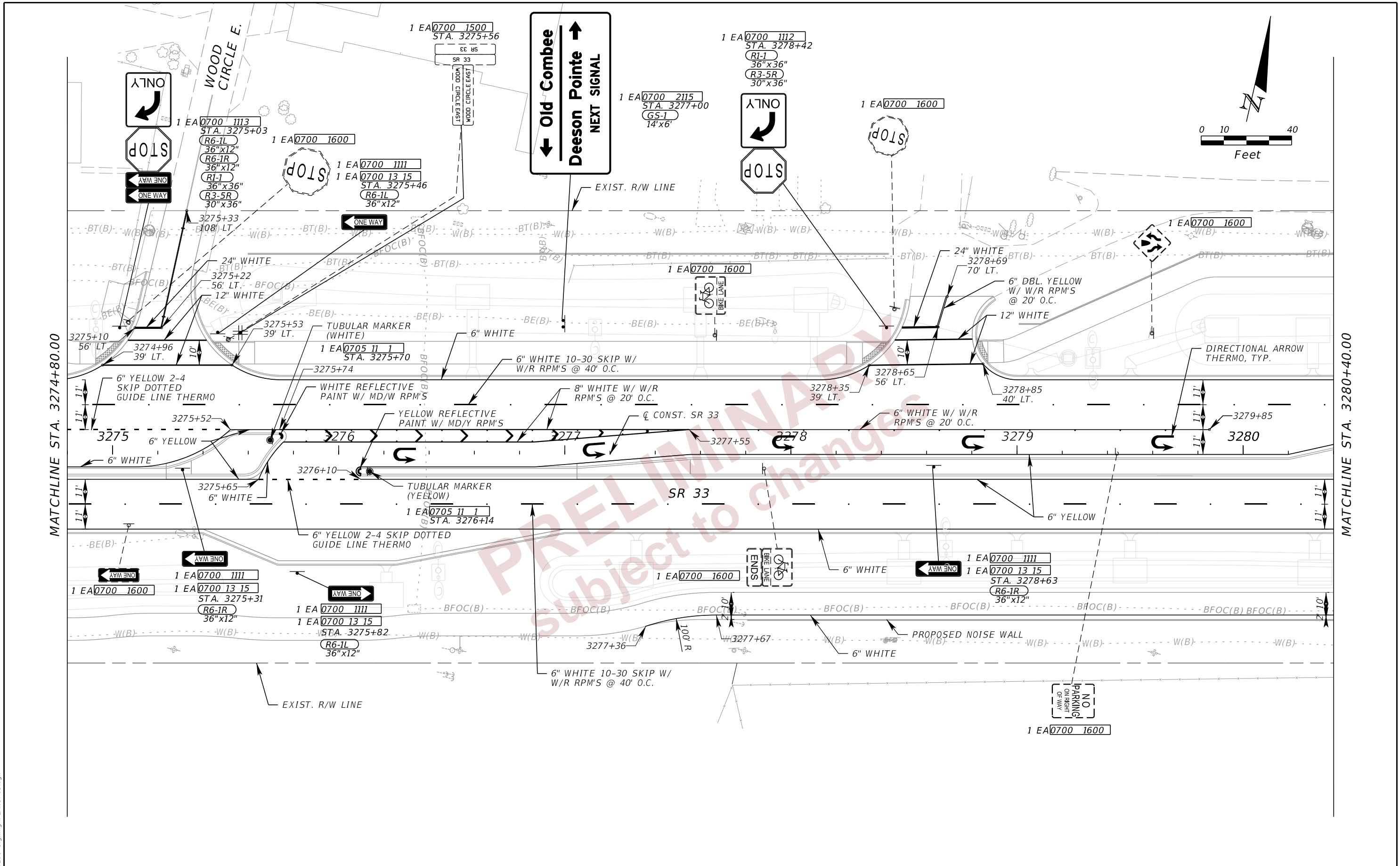
MATCHLINE STA. 3274+80.00



REVISIONS				ENGINEER OF RECORD		STATE OF FLORIDA DEPARTMENT OF TRANSPORTATION			SHEET NO.
DATE	DESCRIPTION	DATE	DESCRIPTION			ROAD NO.	COUNTY	FINANCIAL PROJECT ID	
				SUMMER AHRENS, P.E. LICENSE NUMBER 70642 AIM ENGINEERING & SURVEYING, INC. 201 E. KENNEDY BLVD., SUITE 1800 TAMPA, FLORIDA 33602		SR 33	POLK	430185-4-52-01	
<b>SIGNING AND PAVEMENT MARKING PLAN</b>									S-5

THE OFFICIAL RECORD OF THIS SHEET IS THE ELECTRONIC FILE DIGITALLY SIGNED AND SEALED UNDER RULE 61G15-23.004, F.A.C.

2/28/2024 2:10:04 PM nruiz  
P:\01\_SR33\430185\4520\Signing\PLANS\03.dgn



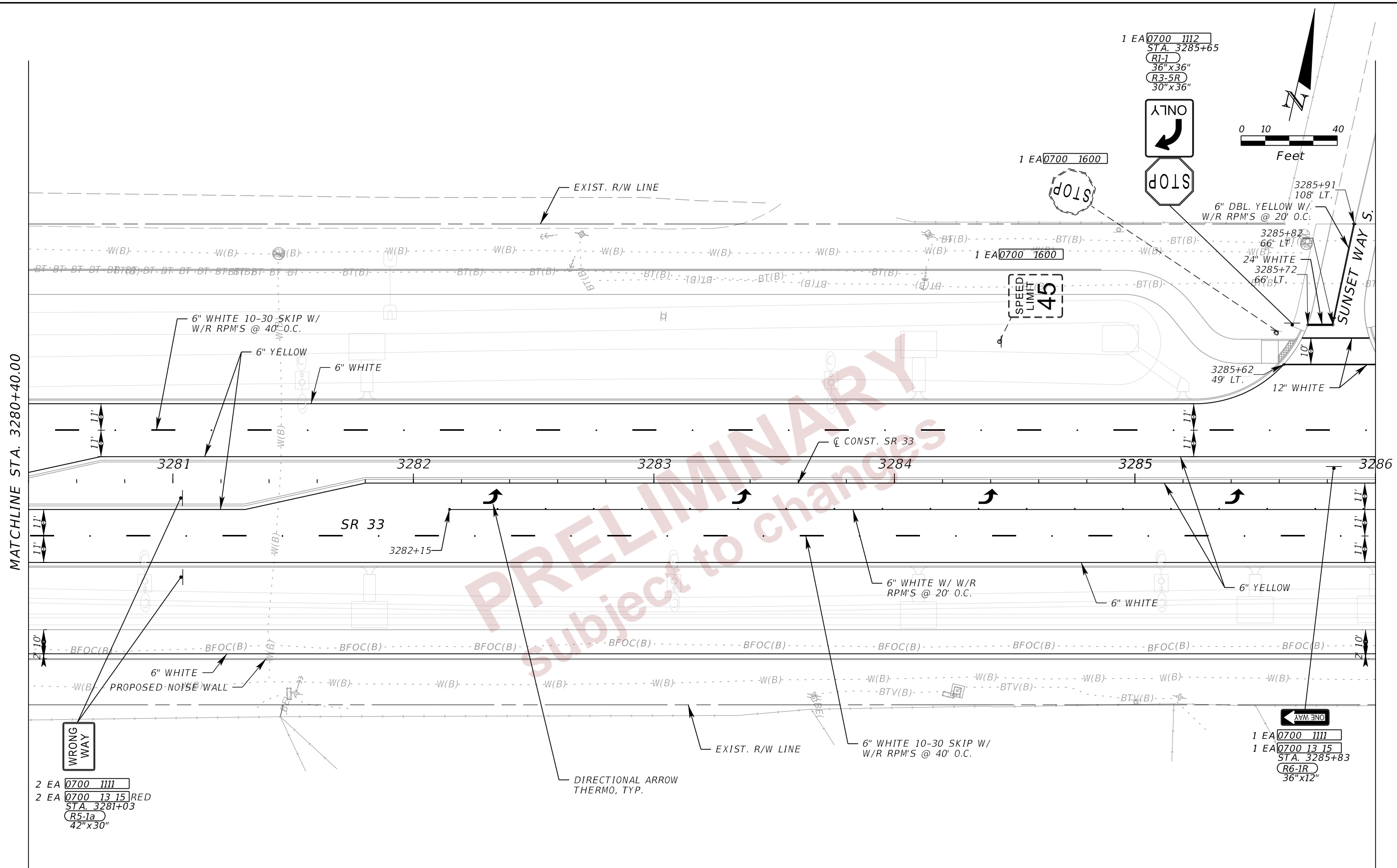
MATCHLINE STA. 3274+80.00

MATCHLINE STA. 3280+40.00

REVISIONS				ENGINEER OF RECORD		STATE OF FLORIDA DEPARTMENT OF TRANSPORTATION			SHEET NO.
DATE	DESCRIPTION	DATE	DESCRIPTION			ROAD NO.	COUNTY	FINANCIAL PROJECT ID	
				SUMMER AHRENS, P.E. LICENSE NUMBER 70642 AIM ENGINEERING & SURVEYING, INC. 201 E. KENNEDY BLVD., SUITE 1800 TAMPA, FLORIDA 33602		SR 33	POLK	430185-4-52-01	
<b>SIGNING AND PAVEMENT MARKING PLAN</b>									
									S-6

THE OFFICIAL RECORD OF THIS SHEET IS THE ELECTRONIC FILE DIGITALLY SIGNED AND SEALED UNDER RULE 61G15-23.004, F.A.C.

2/28/2024 2:10:06 PM nruiz P:\D1\_SR33\430185-4520\Signing\PLANS\04.dgn



MATCHLINE STA. 3280+40.00

MATCHLINE STA. 3286+00.00

PRELIMINARY  
 Subject to changes

2 EA 0700 1111  
 2 EA 0700 13 15 RED  
 STA. 3281+03  
 R5-1a  
 42"x30"

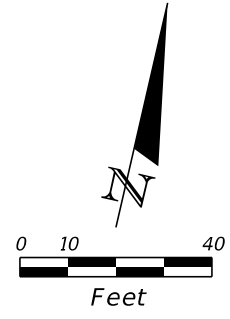
1 EA 0700 1600

1 EA 0700 1112  
 STA. 3285+65  
 R1-1  
 36"x36"  
 R3-5R  
 30"x36"

1 EA 0700 1111  
 1 EA 0700 13 15  
 STA. 3285+83  
 R6-1R  
 36"x12"

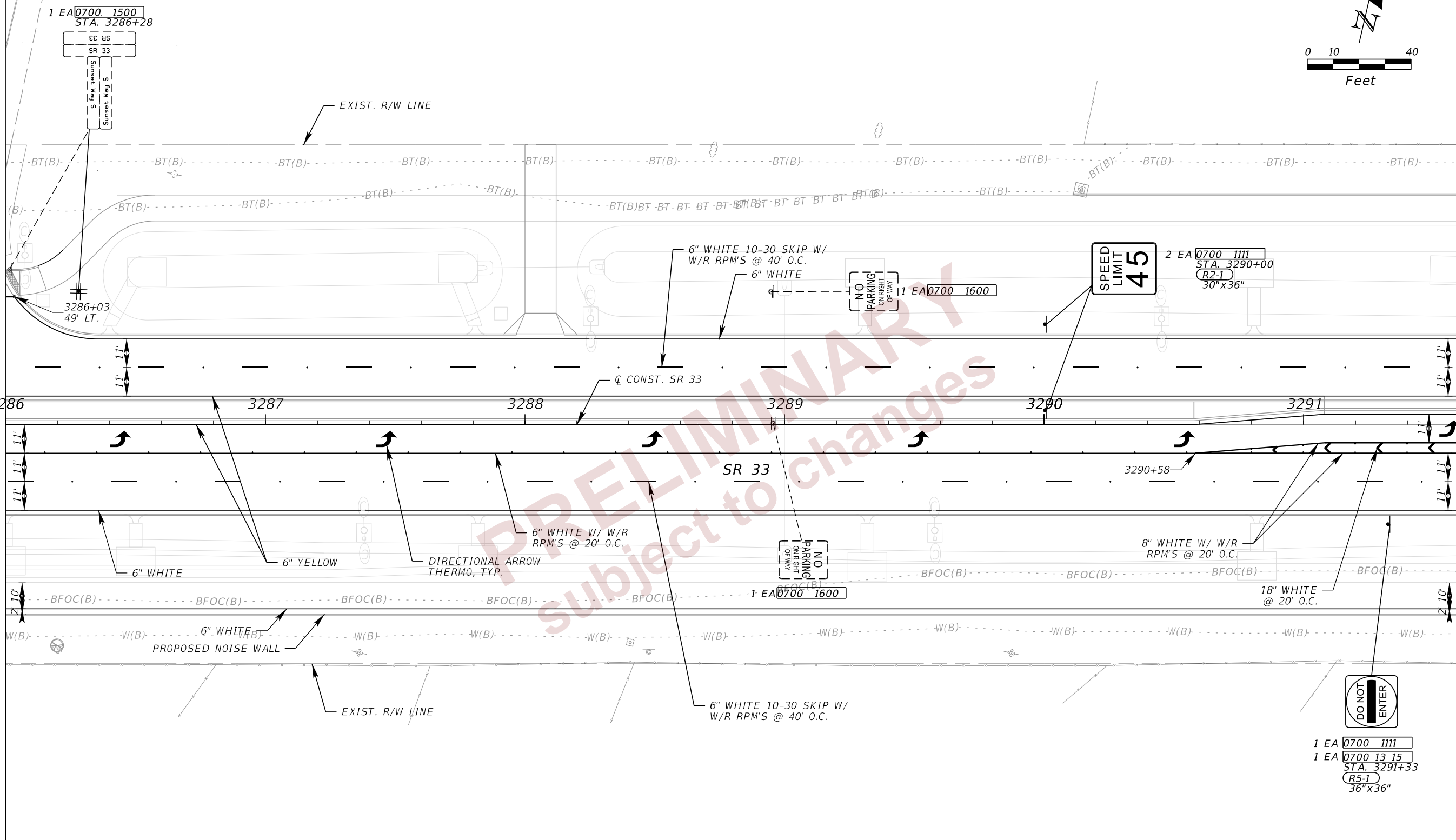
REVISIONS				ENGINEER OF RECORD	STATE OF FLORIDA DEPARTMENT OF TRANSPORTATION			SHEET NO.
DATE	DESCRIPTION	DATE	DESCRIPTION		ROAD NO.	COUNTY	FINANCIAL PROJECT ID	
				SUMMER AHRENS, P.E. LICENSE NUMBER 70642 AIM ENGINEERING & SURVEYING, INC. 201 E. KENNEDY BLVD., SUITE 1800 TAMPA, FLORIDA 33602	SR 33	POLK	430185-4-52-01	S-7
					<b>SIGNING AND PAVEMENT MARKING PLAN</b>			

THE OFFICIAL RECORD OF THIS SHEET IS THE ELECTRONIC FILE DIGITALLY SIGNED AND SEALED UNDER RULE 61G15-23.004, F.A.C.



MATCHLINE STA. 3286+00.00

MATCHLINE STA. 3291+60.00



1 EA 0700 1500  
STA. 3286+28  
SR 33  
Sunset Way S

2 EA 0700 1111  
STA. 3290+00  
R2-1  
30" x 36"

1 EA 0700 1600  
NO PARKING ON RIGHT OF WAY

1 EA 0700 1600  
NO PARKING ON RIGHT OF WAY

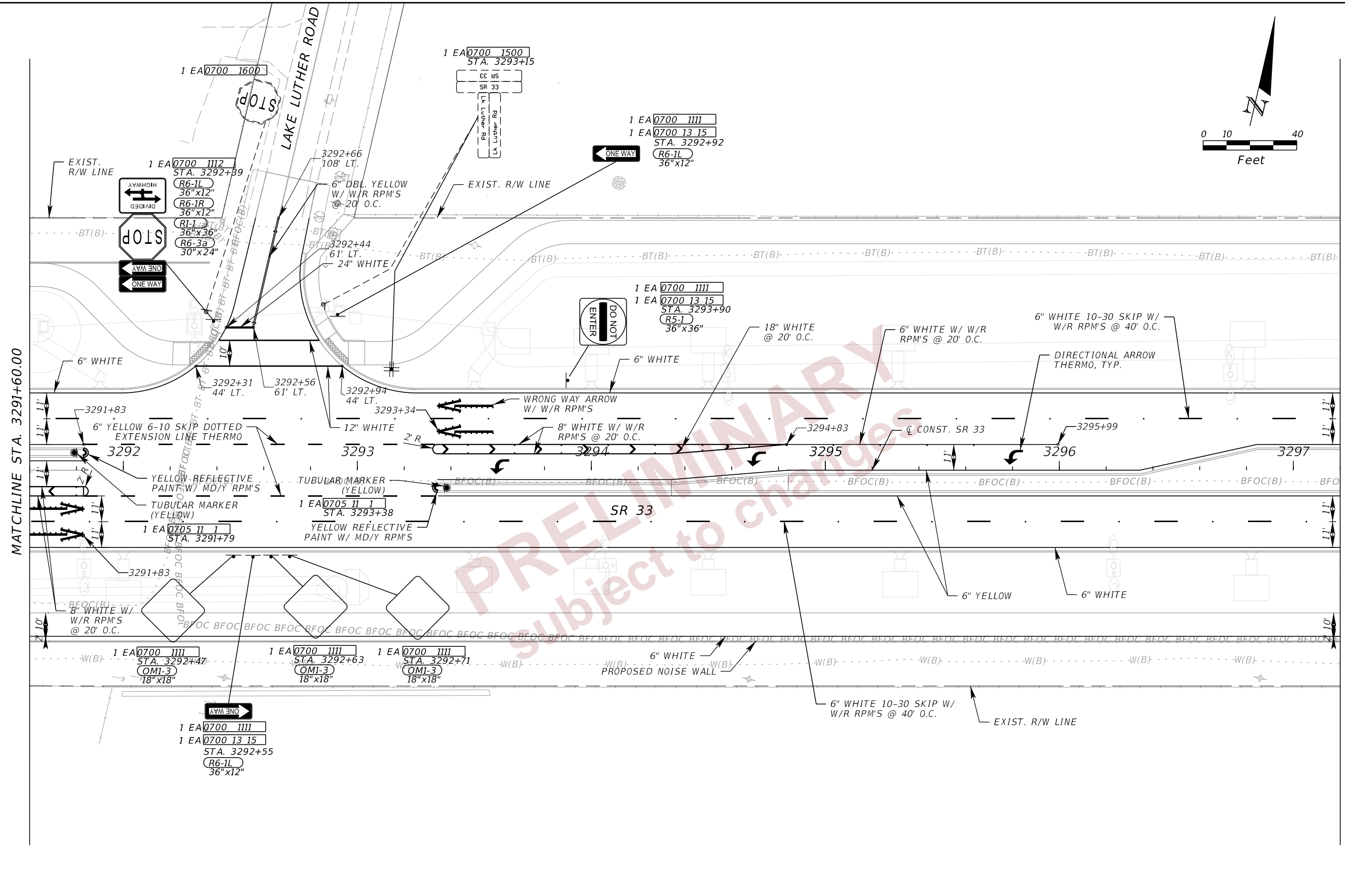
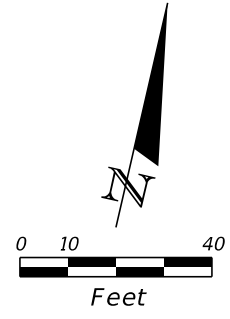
1 EA 0700 1111  
1 EA 0700 13 15  
STA. 3291+33  
R5-1  
36" x 36"

2/28/2024 2:10:08 PM nruiz P:\D1\_SR33\430185-4520\Signing\PLANS\POS.dgn

REVISIONS				ENGINEER OF RECORD		STATE OF FLORIDA DEPARTMENT OF TRANSPORTATION			SIGNING AND PAVEMENT MARKING PLAN	SHEET NO.
DATE	DESCRIPTION	DATE	DESCRIPTION				ROAD NO.	COUNTY		
				SUMMER AHRENS, P.E. LICENSE NUMBER 70642 AIM ENGINEERING & SURVEYING, INC. 201 E. KENNEDY BLVD., SUITE 1800 TAMPA, FLORIDA 33602			SR 33	POLK		430185-4-52-01

THE OFFICIAL RECORD OF THIS SHEET IS THE ELECTRONIC FILE DIGITALLY SIGNED AND SEALED UNDER RULE 61G15-23.004, F.A.C.





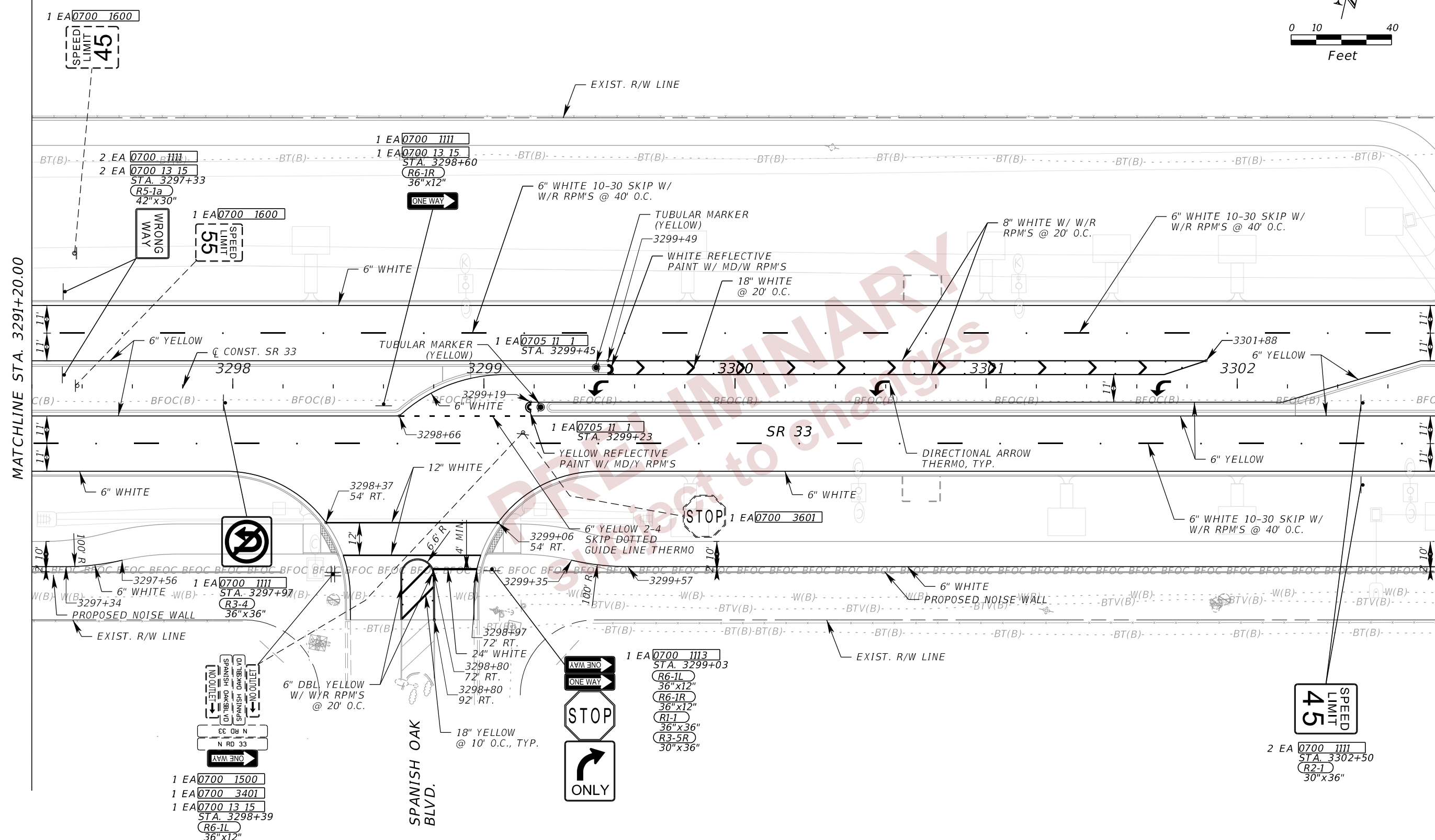
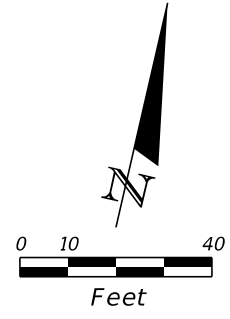
PRELIMINARY  
 Subject to changes

2/28/2024 2:10:10 PM nruiz P:\D1\_SR33\430185\4520\Signing\PLANS\06.dgn

THE OFFICIAL RECORD OF THIS SHEET IS THE ELECTRONIC FILE DIGITALLY SIGNED AND SEALED UNDER RULE 61G15-23.004, F.A.C.

REVISIONS		ENGINEER OF RECORD		STATE OF FLORIDA DEPARTMENT OF TRANSPORTATION			SHEET NO.
DATE	DESCRIPTION	DATE	DESCRIPTION	ROAD NO.	COUNTY	FINANCIAL PROJECT ID	
			SUMMER AHRENS, P.E. LICENSE NUMBER 70642 AIM ENGINEERING & SURVEYING, INC. 201 E. KENNEDY BLVD., SUITE 1800 TAMPA, FLORIDA 33602	SR 33	POLK	430185-4-52-01	S-9

SIGNING AND PAVEMENT  
 MARKING PLAN



MATCHLINE STA. 3291+20.00

MATCHLINE STA. 3302+80.00

- 1 EA 0700 1500
- 1 EA 0700 3401
- 1 EA 0700 13 15
- STA. 3298+39
- (R6-1L)
- 36"x12"

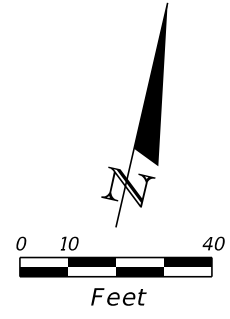
- 1 EA 0700 1113
- STA. 3299+03
- (R6-1L)
- 36"x12"
- (R6-1R)
- 36"x12"
- (R1-1)
- 36"x36"
- (R3-5R)
- 30"x36"

- 2 EA 0700 1111
- STA. 3302+50
- (R2-1)
- 30"x36"

2/28/2024 2:10:12 PM nruiz P:\DT\_S\301854520\Signing\PLANS\07.dgn

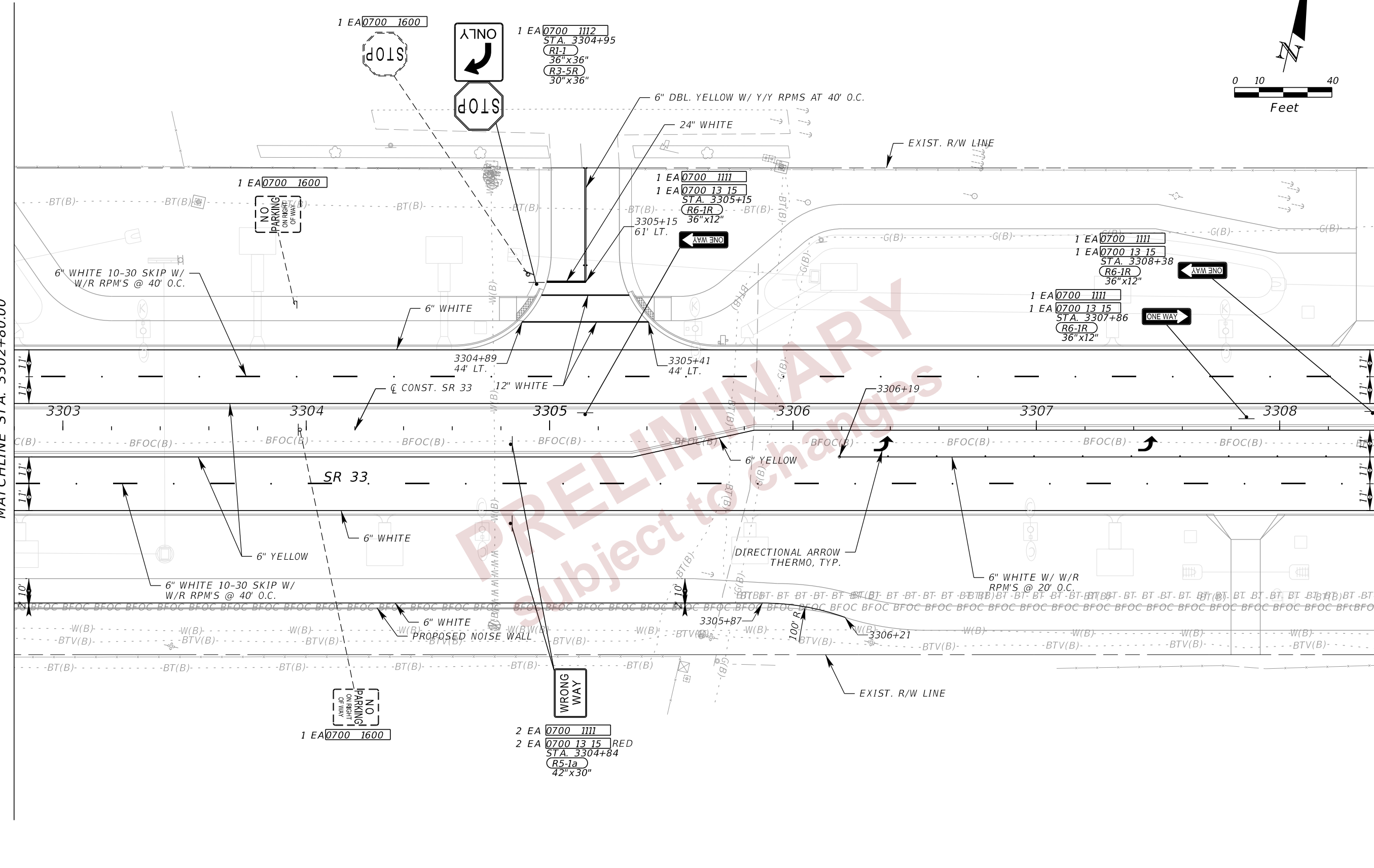
REVISIONS		ENGINEER OF RECORD		STATE OF FLORIDA DEPARTMENT OF TRANSPORTATION			<b>SIGNING AND PAVEMENT MARKING PLAN</b>	SHEET NO.  S-10
DATE	DESCRIPTION	DATE	DESCRIPTION	ROAD NO.	COUNTY	FINANCIAL PROJECT ID		
			SUMMER AHRENS, P.E. LICENSE NUMBER 70642 AIM ENGINEERING & SURVEYING, INC. 201 E. KENNEDY BLVD., SUITE 1800 TAMPA, FLORIDA 33602	SR 33	POLK	430185-4-52-01		

THE OFFICIAL RECORD OF THIS SHEET IS THE ELECTRONIC FILE DIGITALLY SIGNED AND SEALED UNDER RULE 61G15-23.004, F.A.C.



MATCHLINE STA. 3302+80.00

MATCHLINE STA. 3308+40.00

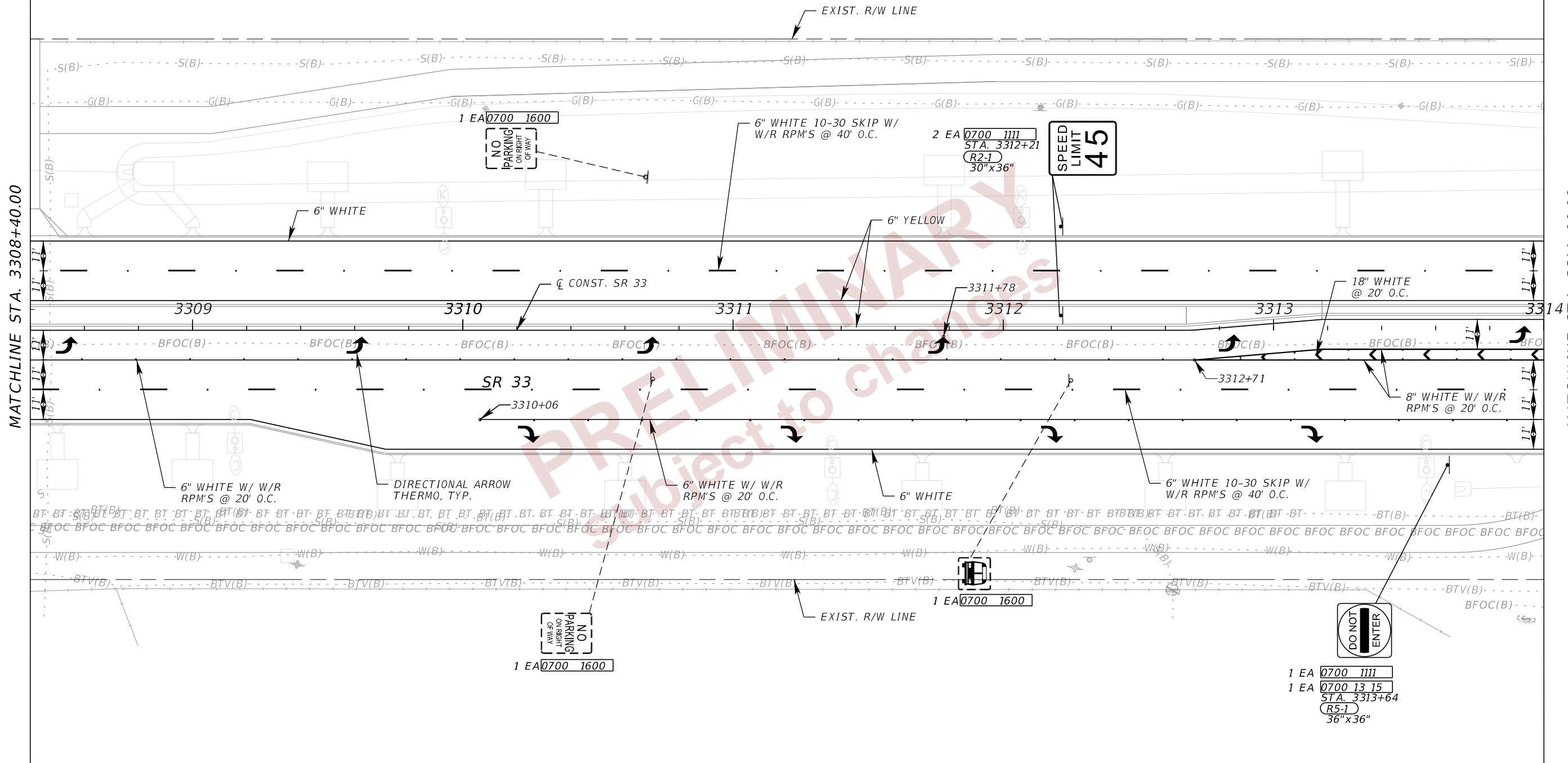
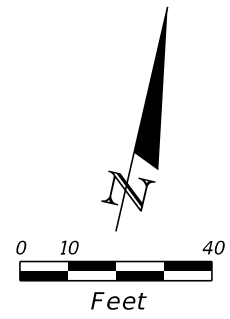


PRELIMINARY  
 Subject to Changes

2/28/2024 2:10:15 PM nruiz  
 P:\D1\_SR33\430185-4520\Signing\PLANS\POB.dgn

THE OFFICIAL RECORD OF THIS SHEET IS THE ELECTRONIC FILE DIGITALLY SIGNED AND SEALED UNDER RULE 61G15-23.004, F.A.C.

REVISIONS				ENGINEER OF RECORD		STATE OF FLORIDA DEPARTMENT OF TRANSPORTATION			<b>SIGNING AND PAVEMENT MARKING PLAN</b>	SHEET NO.
DATE	DESCRIPTION	DATE	DESCRIPTION			ROAD NO.	COUNTY	FINANCIAL PROJECT ID		
				SUMMER AHRENS, P.E. LICENSE NUMBER 70642 AIM ENGINEERING & SURVEYING, INC. 201 E. KENNEDY BLVD., SUITE 1800 TAMPA, FLORIDA 33602		SR 33	POLK	430185-4-52-01		S-II



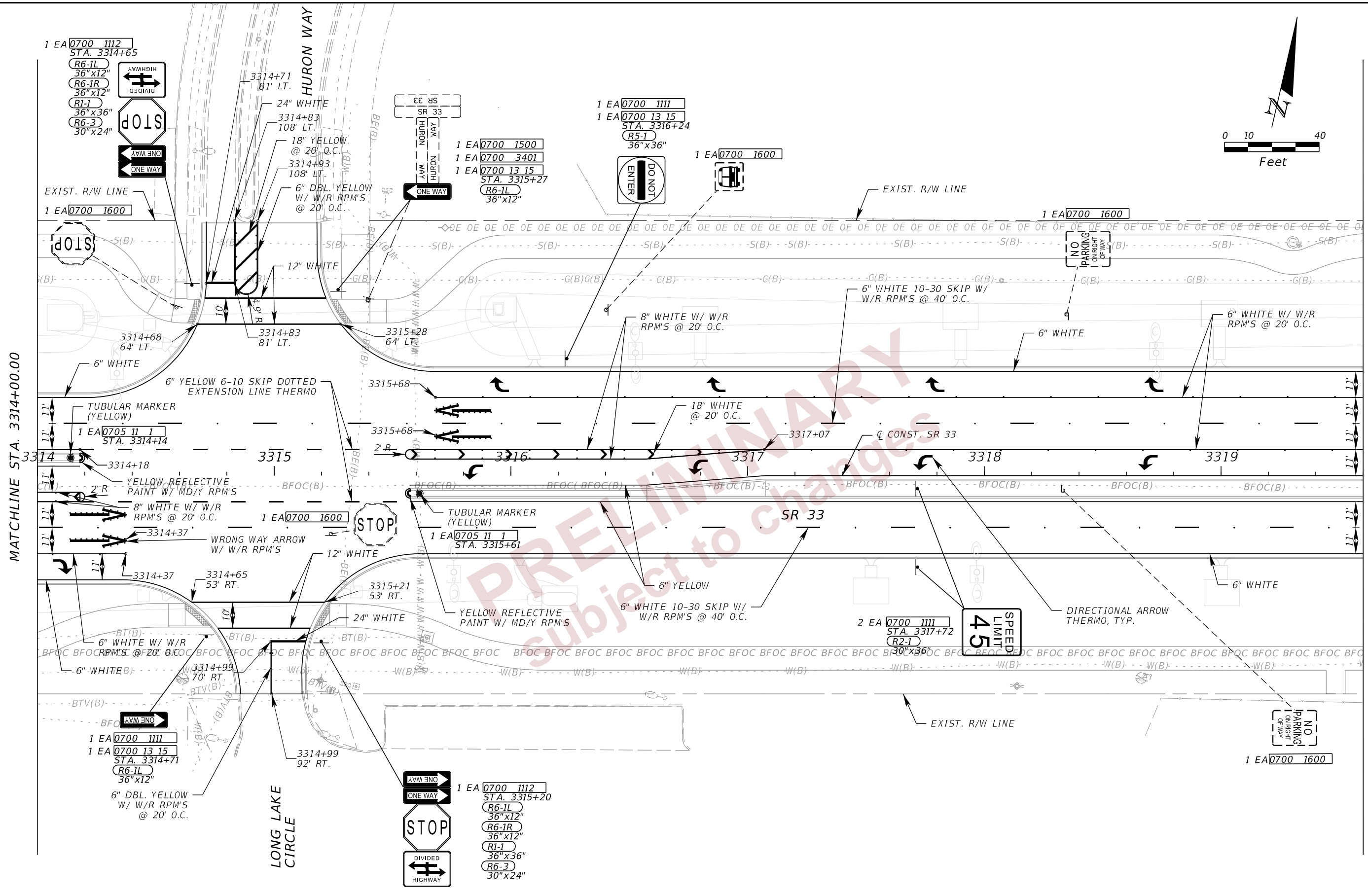
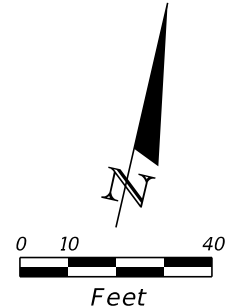
MATCHLINE STA. 3308+40.00

MATCHLINE STA. 3314+00.00

2/28/2024 2:10:17 PM nruiz P:\DTI\_S\30185-4520\Signing\PLANS\09.dgn

THE OFFICIAL RECORD OF THIS SHEET IS THE ELECTRONIC FILE DIGITALLY SIGNED AND SEALED UNDER RULE 61G15-23.004, F.A.C.

REVISIONS				ENGINEER OF RECORD			STATE OF FLORIDA DEPARTMENT OF TRANSPORTATION			SHEET NO.
DATE	DESCRIPTION	DATE	DESCRIPTION	SUMMER AHRENS, P.E. LICENSE NUMBER 70642 AIM ENGINEERING & SURVEYING, INC. 201 E. KENNEDY BLVD., SUITE 1800 TAMPA, FLORIDA 33602			ROAD NO.	COUNTY	FINANCIAL PROJECT ID	
							SR 33	POLK	430185-4-52-01	
<b>SIGNING AND PAVEMENT MARKING PLAN</b>										S-12



MATCHLINE STA. 3314+00.00

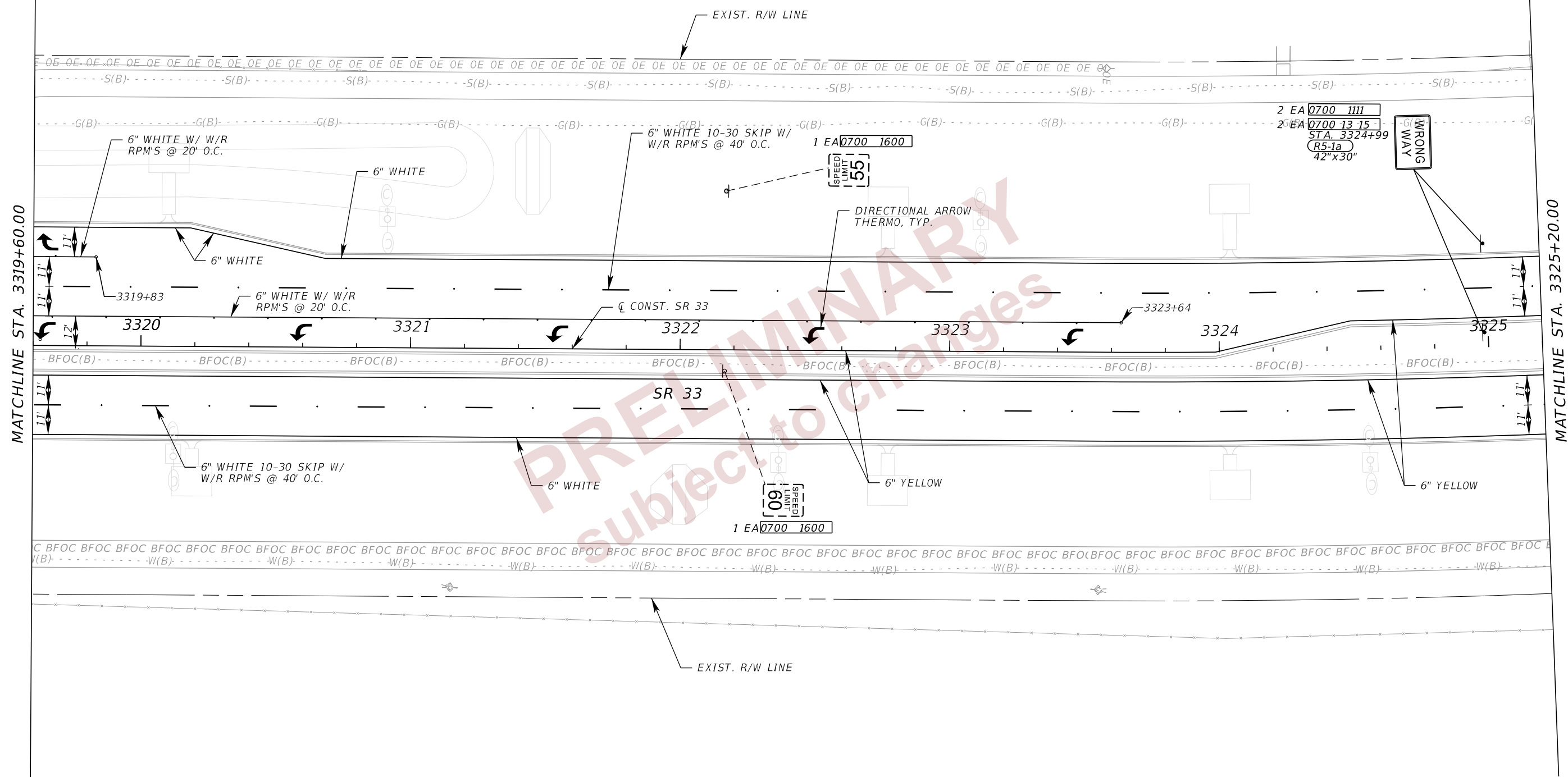
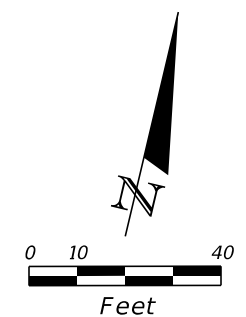
MATCHLINE STA. 3319+60.00

PRELIMINARY  
Subject to changes

2/28/2024 2:10:19 PM nruiz P:\DI\_SR33\430185\4520\Signing\PLANS\SP10.dgn

THE OFFICIAL RECORD OF THIS SHEET IS THE ELECTRONIC FILE DIGITALLY SIGNED AND SEALED UNDER RULE 61G15-23.004, F.A.C.

REVISIONS		ENGINEER OF RECORD		STATE OF FLORIDA DEPARTMENT OF TRANSPORTATION			<b>SIGNING AND PAVEMENT MARKING PLAN</b>	SHEET NO.
DATE	DESCRIPTION	DATE	DESCRIPTION	ROAD NO.	COUNTY	FINANCIAL PROJECT ID		
			SUMMER AHRENS, P.E. LICENSE NUMBER 70642 AIM ENGINEERING & SURVEYING, INC. 201 E. KENNEDY BLVD., SUITE 1800 TAMPA, FLORIDA 33602	SR 33	POLK	430185-4-52-01		S-13



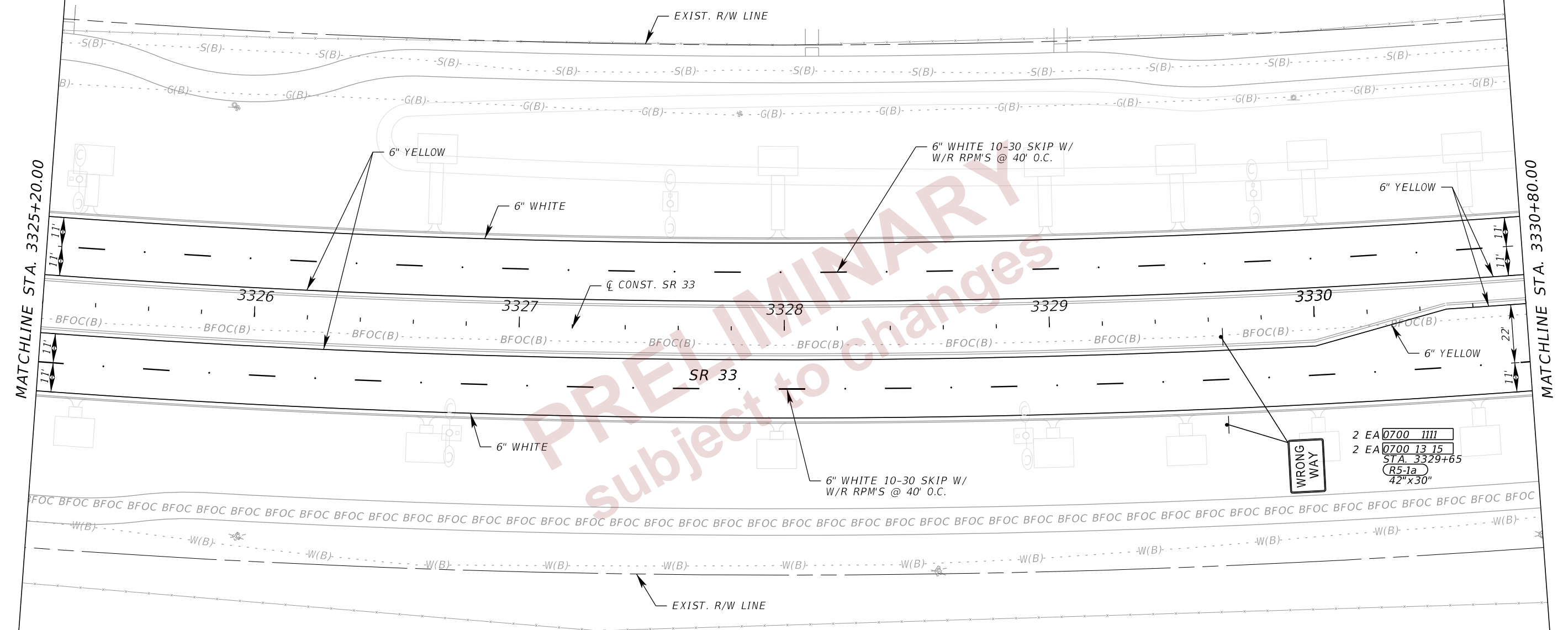
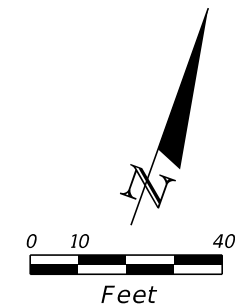
MATCHLINE STA. 3319+60.00

MATCHLINE STA. 3325+20.00

2/28/2024 2:10:21 PM nruiz P:\D1\_SR33\430185-4520\Signing\PLANS\SP11.dgn

THE OFFICIAL RECORD OF THIS SHEET IS THE ELECTRONIC FILE DIGITALLY SIGNED AND SEALED UNDER RULE 61G15-23.004, F.A.C.

REVISIONS				ENGINEER OF RECORD		STATE OF FLORIDA DEPARTMENT OF TRANSPORTATION			SIGNING AND PAVEMENT MARKING PLAN	SHEET NO.
DATE	DESCRIPTION	DATE	DESCRIPTION			ROAD NO.	COUNTY	FINANCIAL PROJECT ID		
				SUMMER AHRENS, P.E. LICENSE NUMBER 70642 AIM ENGINEERING & SURVEYING, INC. 201 E. KENNEDY BLVD., SUITE 1800 TAMPA, FLORIDA 33602		SR 33	POLK	430185-4-52-01		S-14

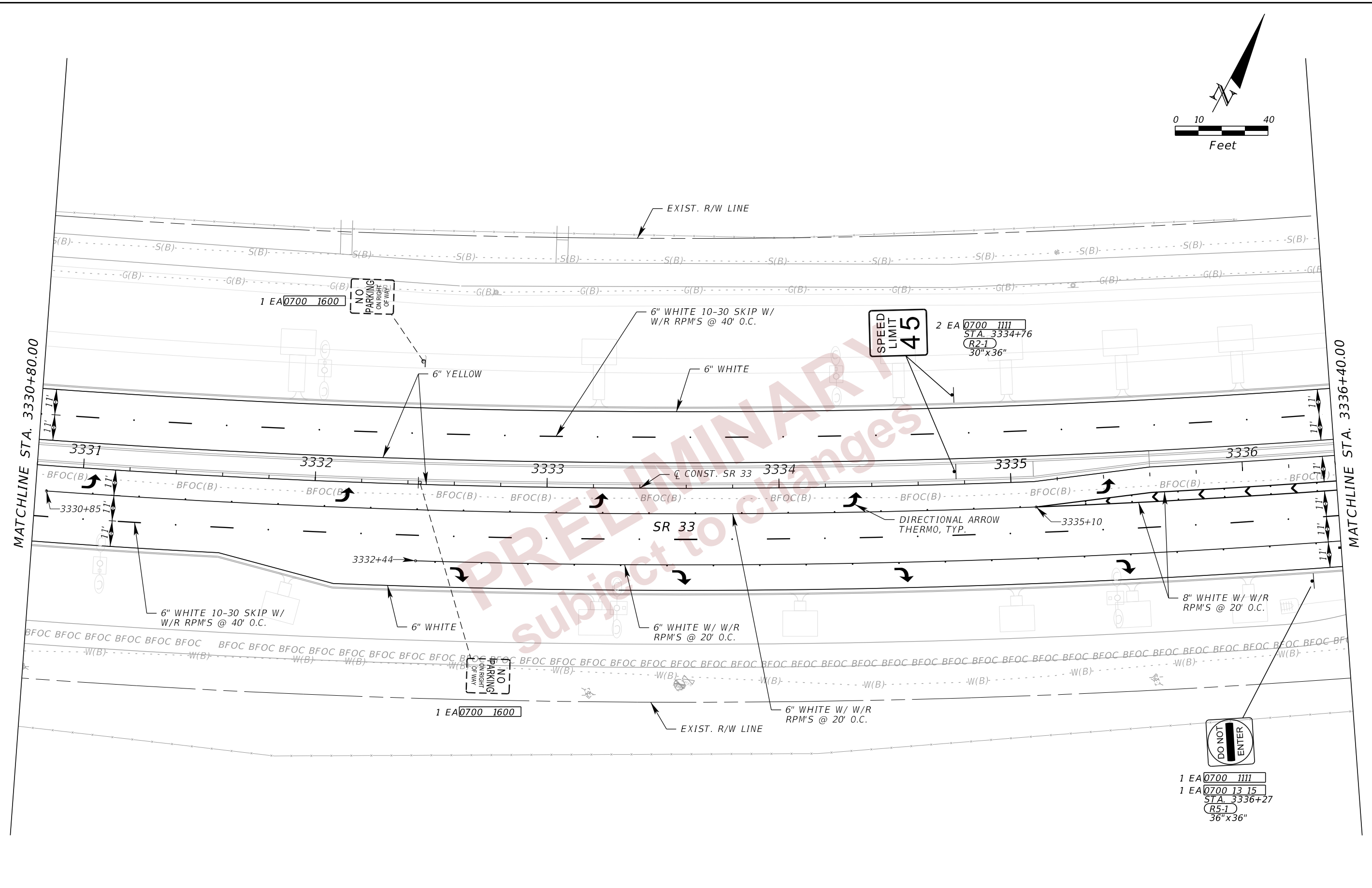
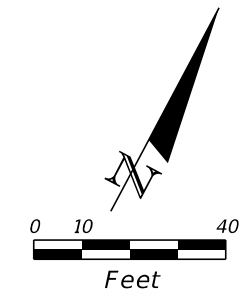


PRELIMINARY  
 Subject to changes

2/28/2024 2:10:23 PM nruiz P:\D1\_SR33\430185-4520\Signing\PLANS\SP12.dgn

THE OFFICIAL RECORD OF THIS SHEET IS THE ELECTRONIC FILE DIGITALLY SIGNED AND SEALED UNDER RULE 61G15-23.004, F.A.C.

REVISIONS				ENGINEER OF RECORD		STATE OF FLORIDA DEPARTMENT OF TRANSPORTATION			<b>SIGNING AND PAVEMENT MARKING PLAN</b>	SHEET NO.
DATE	DESCRIPTION	DATE	DESCRIPTION	SUMMER AHRENS, P.E. LICENSE NUMBER 70642 AIM ENGINEERING & SURVEYING, INC. 201 E. KENNEDY BLVD., SUITE 1800 TAMPA, FLORIDA 33602		ROAD NO.	COUNTY	FINANCIAL PROJECT ID		S-15
						SR 33	POLK	430185-4-52-01		



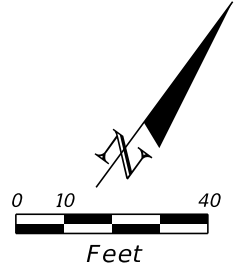
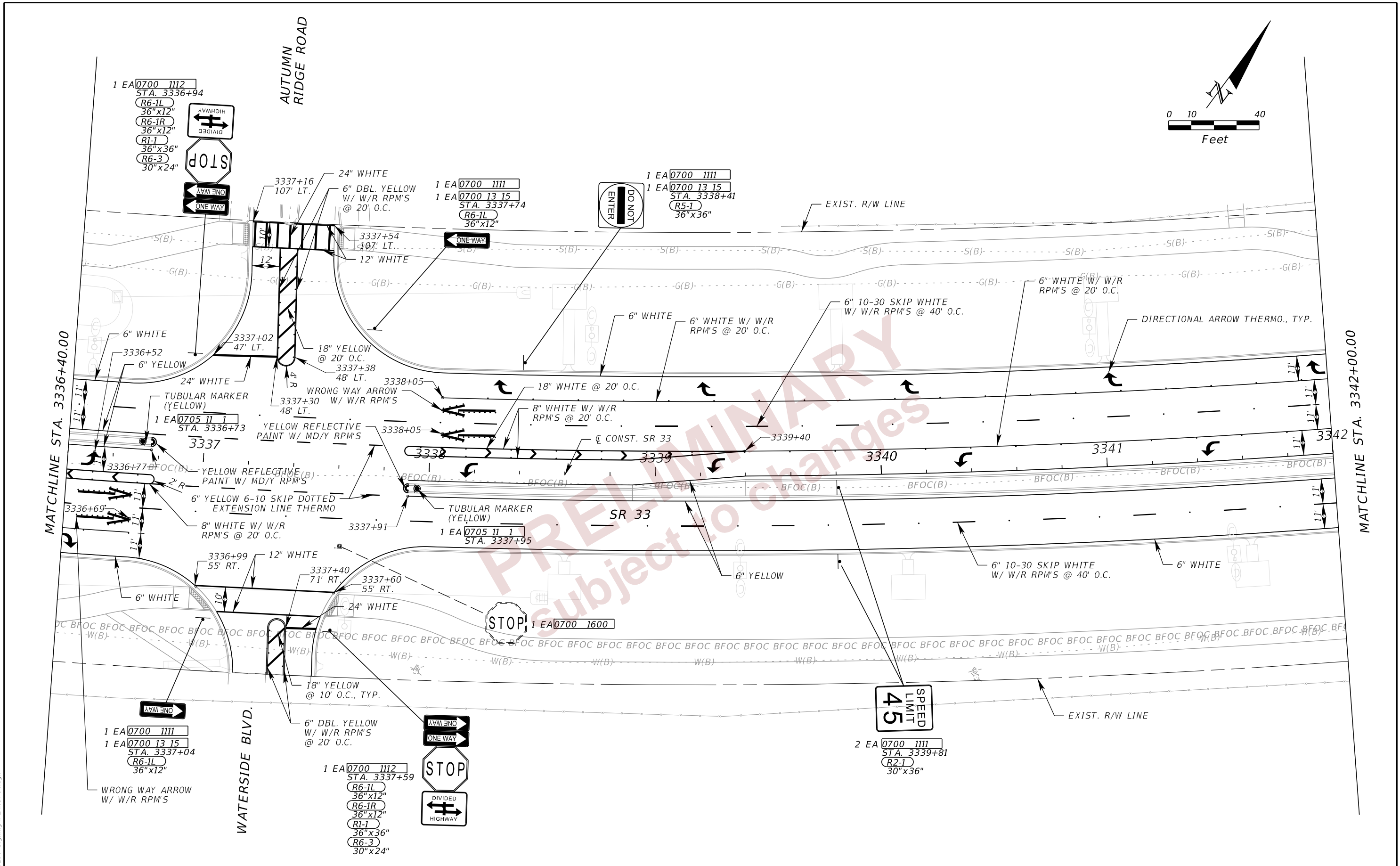
2/28/2024 2:10:25 PM nruiz P:\D1\_SR33\430185-4520\Signing\PLANS\SP13.dgn

THE OFFICIAL RECORD OF THIS SHEET IS THE ELECTRONIC FILE DIGITALLY SIGNED AND SEALED UNDER RULE 61G15-23.004, F.A.C.

REVISIONS				ENGINEER OF RECORD		STATE OF FLORIDA DEPARTMENT OF TRANSPORTATION			<b>SIGNING AND PAVEMENT MARKING PLAN</b>	SHEET NO.
DATE	DESCRIPTION	DATE	DESCRIPTION	SUMMER AHRENS, P.E. LICENSE NUMBER 70642 AIM ENGINEERING & SURVEYING, INC. 201 E. KENNEDY BLVD., SUITE 1800 TAMPA, FLORIDA 33602		ROAD NO.	COUNTY	FINANCIAL PROJECT ID		S-16
						SR 33	POLK	430185-4-52-01		

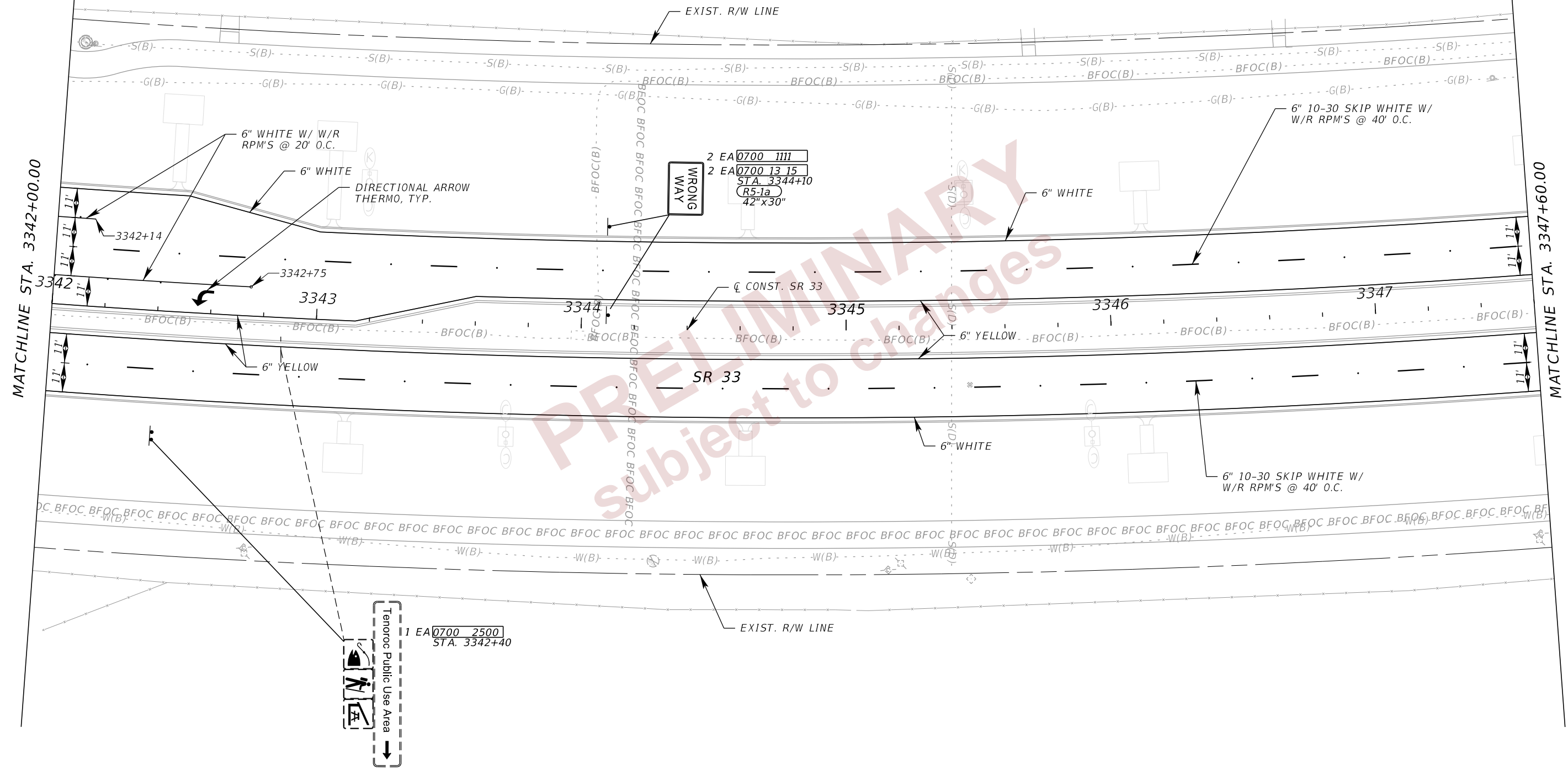
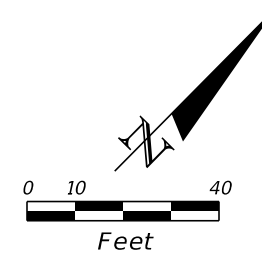


2/28/2024 2:10:27 PM nruiz  
 P:\D1\_SR33\430185-4520\Signing\PLANS\SP14.dgn



REVISIONS		ENGINEER OF RECORD		STATE OF FLORIDA DEPARTMENT OF TRANSPORTATION			SHEET NO.
DATE	DESCRIPTION	DATE	DESCRIPTION	ROAD NO.	COUNTY	FINANCIAL PROJECT ID	
			SUMMER AHRENS, P.E. LICENSE NUMBER 70642 AIM ENGINEERING & SURVEYING, INC. 201 E. KENNEDY BLVD., SUITE 1800 TAMPA, FLORIDA 33602	SR 33	POLK	430185-4-52-01	
<b>SIGNING AND PAVEMENT MARKING PLAN</b>							S-17

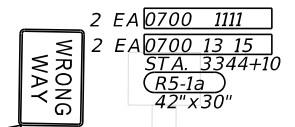
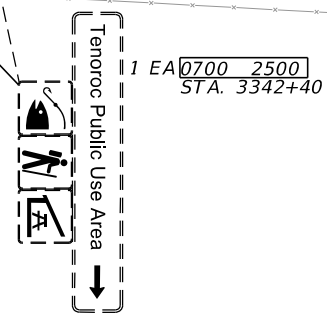
THE OFFICIAL RECORD OF THIS SHEET IS THE ELECTRONIC FILE DIGITALLY SIGNED AND SEALED UNDER RULE 61G15-23.004, F.A.C.



MATCHLINE STA. 3342+00.00

MATCHLINE STA. 3347+60.00

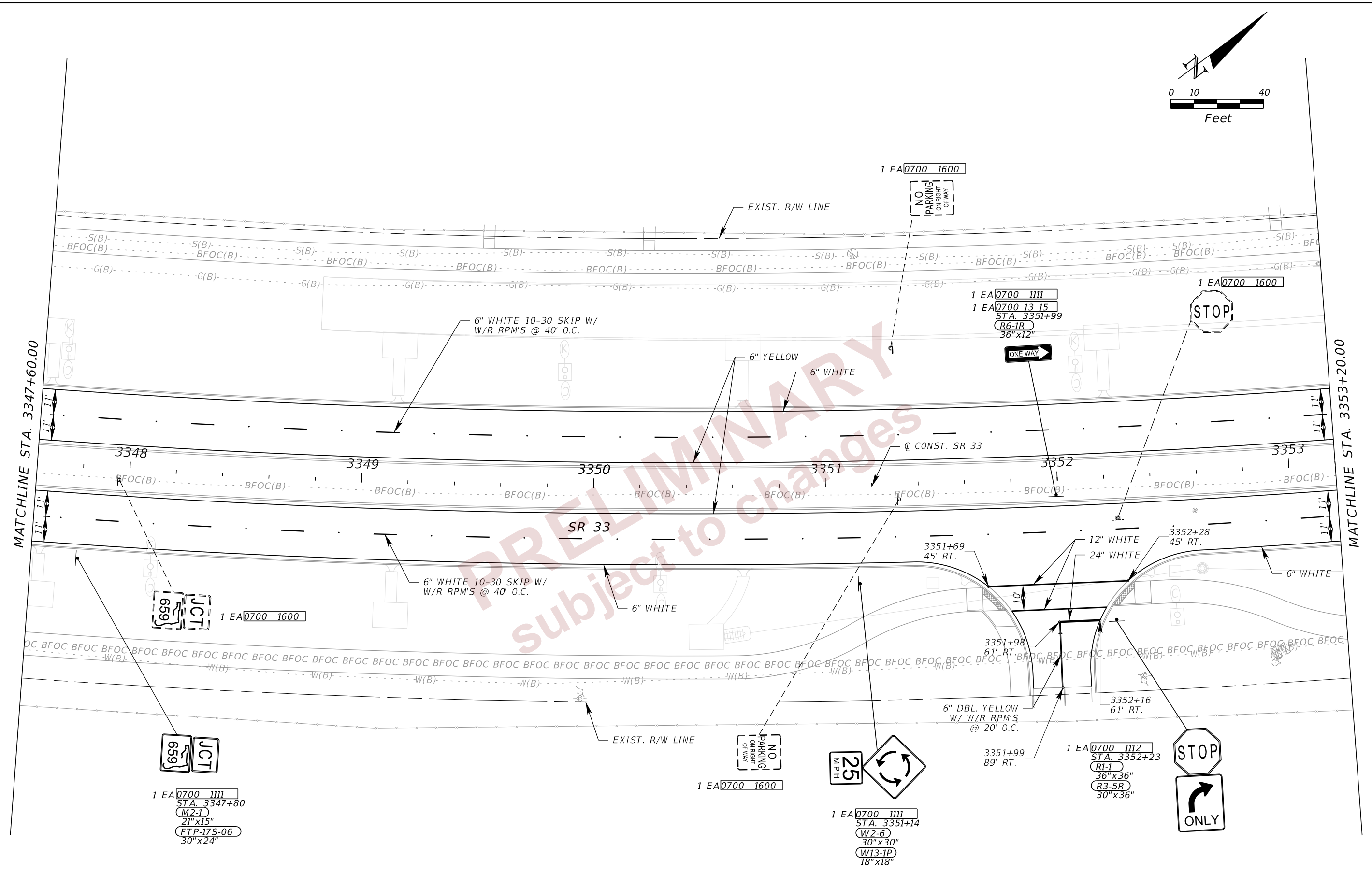
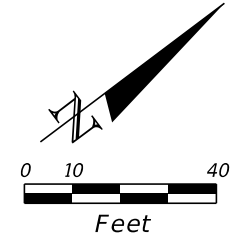
PRELIMINARY  
 Subject to changes



2/28/2024 2:10:29 PM nruiz P:\DT\_SR33\430185-4520\Signing\PLANS\SP15.dgn

THE OFFICIAL RECORD OF THIS SHEET IS THE ELECTRONIC FILE DIGITALLY SIGNED AND SEALED UNDER RULE 61G15-23.004, F.A.C.

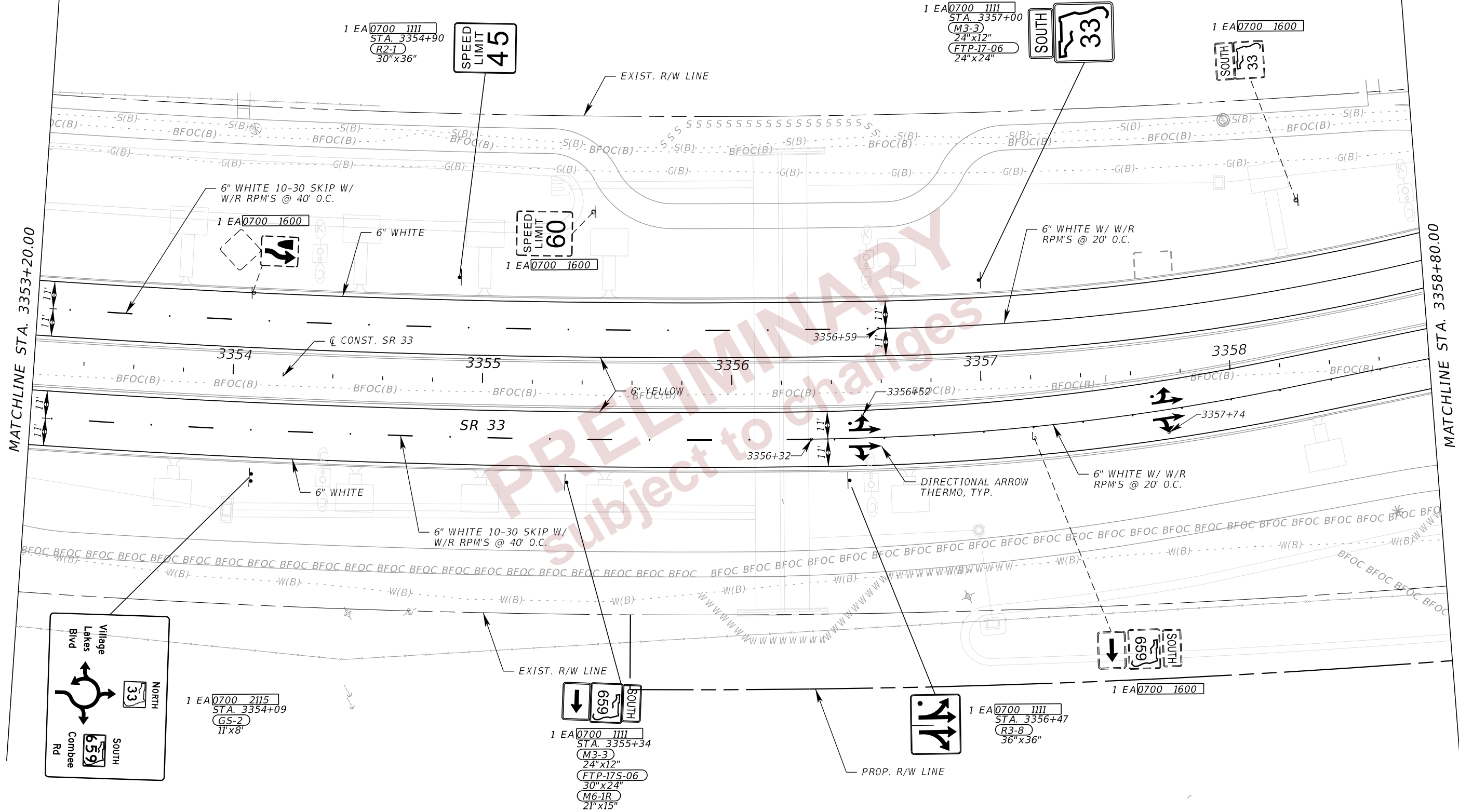
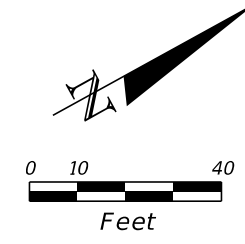
REVISIONS				ENGINEER OF RECORD		STATE OF FLORIDA DEPARTMENT OF TRANSPORTATION			<b>SIGNING AND PAVEMENT MARKING PLAN</b>	SHEET NO.  S-18
DATE	DESCRIPTION	DATE	DESCRIPTION			ROAD NO.	COUNTY	FINANCIAL PROJECT ID		
				SUMMER AHRENS, P.E. LICENSE NUMBER 70642 AIM ENGINEERING & SURVEYING, INC. 201 E. KENNEDY BLVD., SUITE 1800 TAMPA, FLORIDA 33602		SR 33	POLK	430185-4-52-01		



2/28/2024 2:10:31 PM nruiz P:\DT\_S\30185-4520\Signing\PLANS\16.dgn

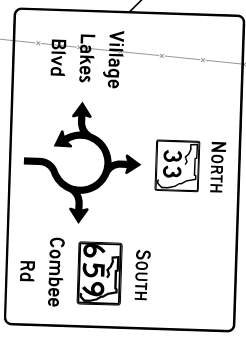
THE OFFICIAL RECORD OF THIS SHEET IS THE ELECTRONIC FILE DIGITALLY SIGNED AND SEALED UNDER RULE 61G15-23.004, F.A.C.

REVISIONS		ENGINEER OF RECORD		STATE OF FLORIDA DEPARTMENT OF TRANSPORTATION			SIGNING AND PAVEMENT MARKING PLAN	SHEET NO.  S-19
DATE	DESCRIPTION	DATE	DESCRIPTION	ROAD NO.	COUNTY	FINANCIAL PROJECT ID		
			SUMMER AHRENS, P.E. LICENSE NUMBER 70642 AIM ENGINEERING & SURVEYING, INC. 201 E. KENNEDY BLVD., SUITE 1800 TAMPA, FLORIDA 33602	SR 33	POLK	430185-4-52-01		



MATCHLINE STA. 3353+20.00

MATCHLINE STA. 3358+80.00

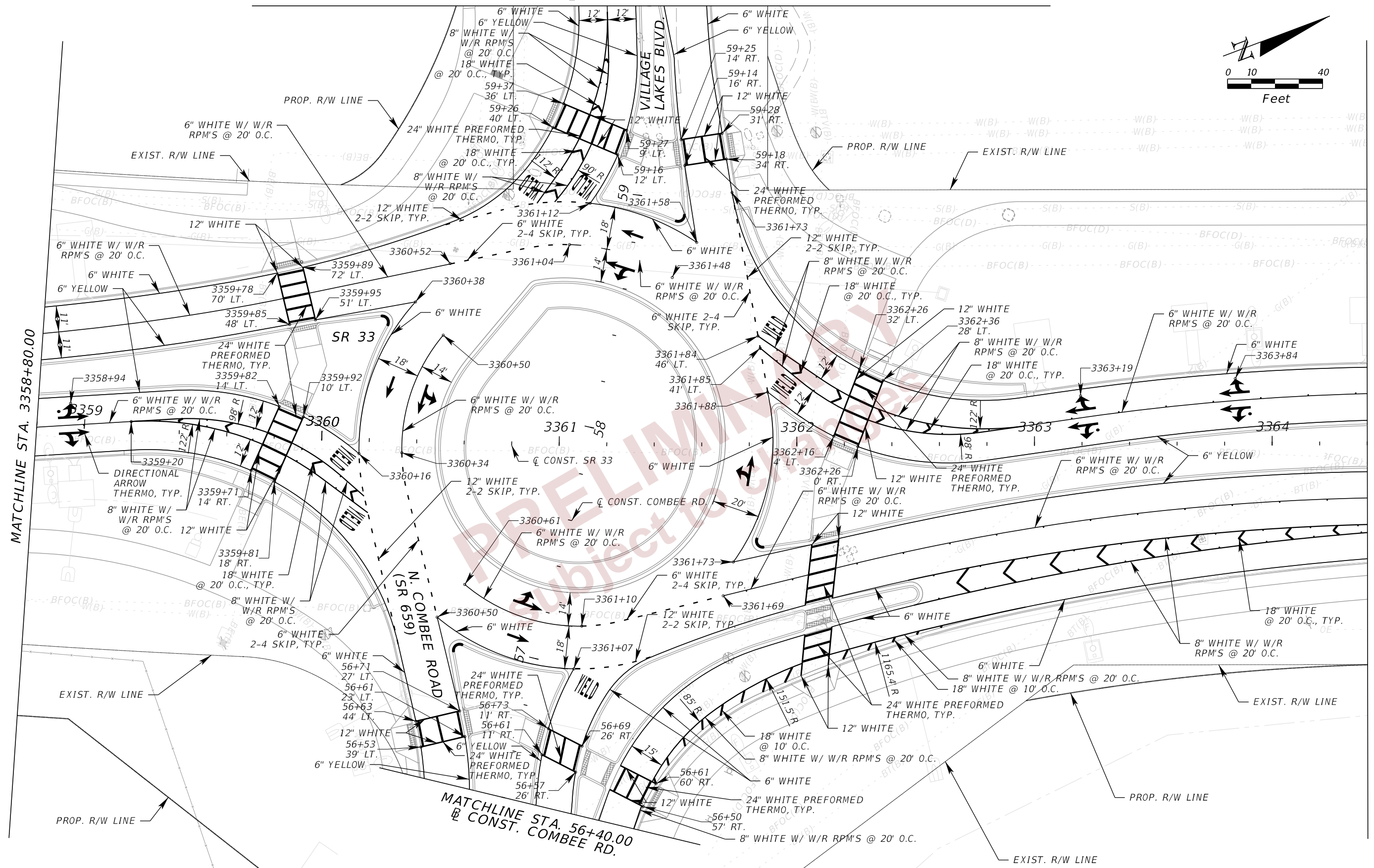
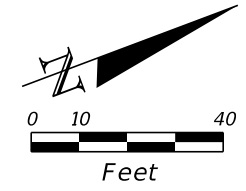


2/28/2024 2:10:33 PM nruiz P:\D1\_SR33\430185\4520\Signing\PLANS\SP17.dgn

THE OFFICIAL RECORD OF THIS SHEET IS THE ELECTRONIC FILE DIGITALLY SIGNED AND SEALED UNDER RULE 61G15-23.004, F.A.C.

REVISIONS		ENGINEER OF RECORD		STATE OF FLORIDA DEPARTMENT OF TRANSPORTATION			SIGNING AND PAVEMENT MARKING PLAN	SHEET NO.
DATE	DESCRIPTION	DATE	DESCRIPTION	ROAD NO.	COUNTY	FINANCIAL PROJECT ID		
			SUMMER AHRENS, P.E. LICENSE NUMBER 70642 AIM ENGINEERING & SURVEYING, INC. 201 E. KENNEDY BLVD., SUITE 1800 TAMPA, FLORIDA 33602	SR 33	POLK	430185-4-52-01		S-20

MATCHLINE STA. 59+80.00  
 @ CONST. COMBEE RD.



MATCHLINE STA. 3358+80.00

MATCHLINE STA. 3364+40.00

MATCHLINE STA. 56+40.00  
 @ CONST. COMBEE RD.

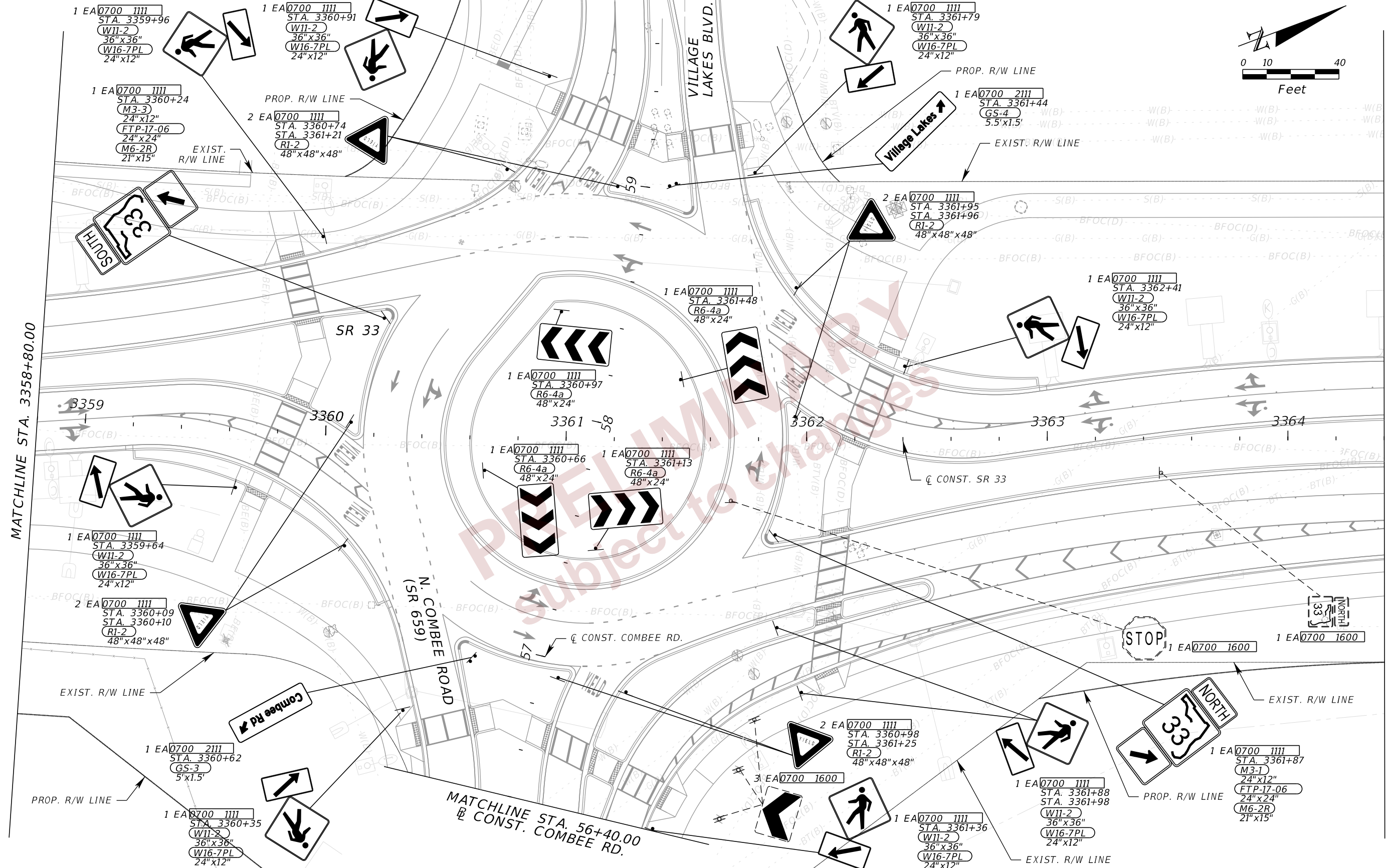
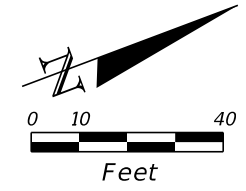
2/28/2024 2:10:36 PM nruiz c:\bms\aimengr-pw-01\nicholas.ruiz\dms05434\PLANS\18A.dgn

THE OFFICIAL RECORD OF THIS SHEET IS THE ELECTRONIC FILE DIGITALLY SIGNED AND SEALED UNDER RULE 61G15-23.004, F.A.C.

REVISIONS		ENGINEER OF RECORD		STATE OF FLORIDA DEPARTMENT OF TRANSPORTATION			SHEET NO.
DATE	DESCRIPTION	DATE	DESCRIPTION	ROAD NO.	COUNTY	FINANCIAL PROJECT ID	
			SUMMER AHRENS, P.E. LICENSE NUMBER 70642 AIM ENGINEERING & SURVEYING, INC. 201 E. KENNEDY BLVD., SUITE 1800 TAMPA, FLORIDA 33602	SR 33	POLK	430185-4-52-01	5-21

**SIGNING AND PAVEMENT  
MARKING PLAN**

MATCHLINE STA. 59+80.00  
 @ CONST. COMBEE RD.



MATCHLINE STA. 3358+80.00

MATCHLINE STA. 3364+40.00

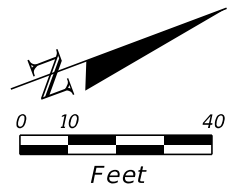
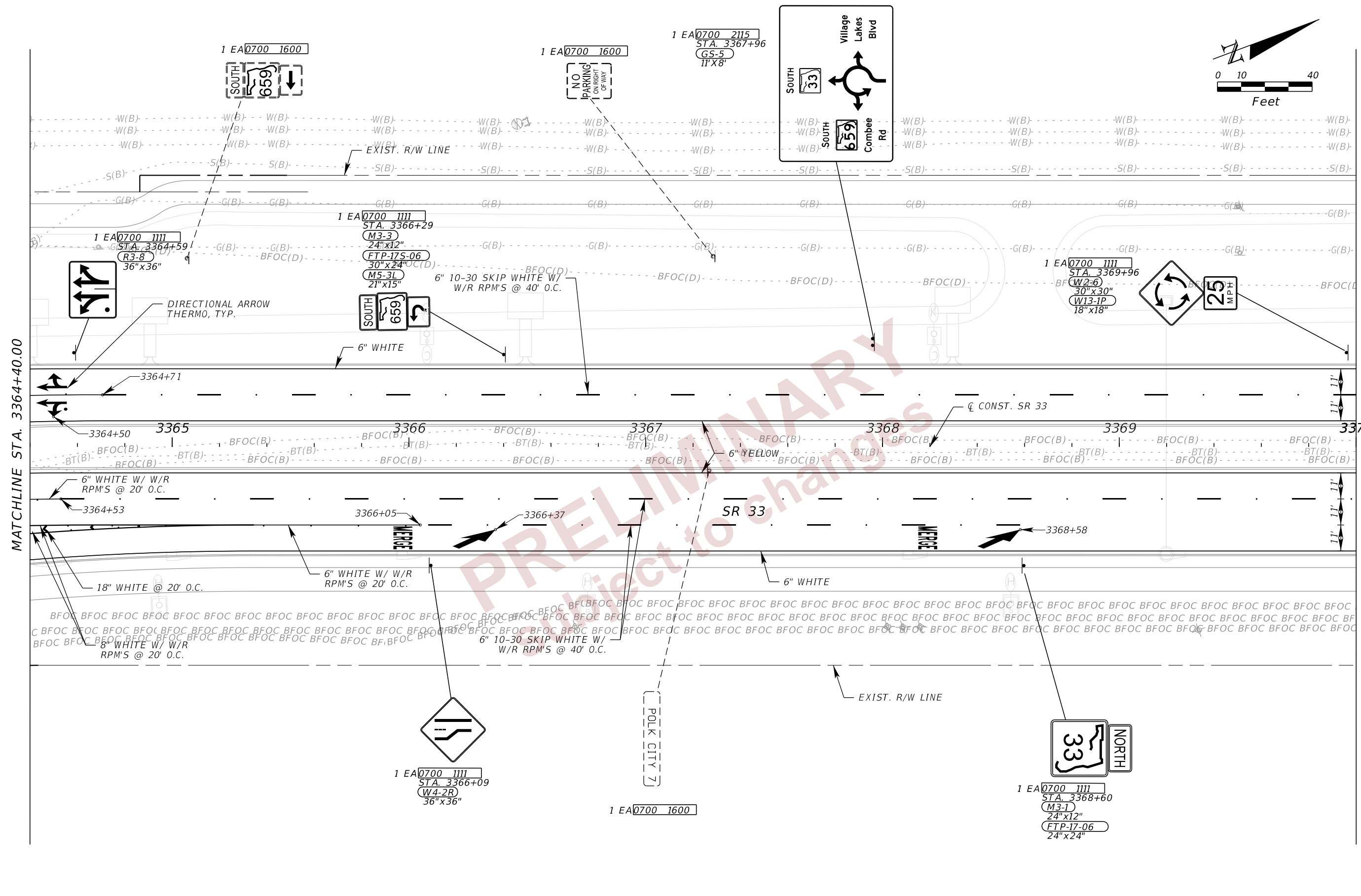
MATCHLINE STA. 56+40.00  
 @ CONST. COMBEE RD.

2/28/2024 2:10:38 PM nruiz P:\D1\_SR33\430185-4520\Signing\PLANS\SP18B.dgn

REVISIONS		ENGINEER OF RECORD		STATE OF FLORIDA DEPARTMENT OF TRANSPORTATION			SHEET NO.
DATE	DESCRIPTION	DATE	DESCRIPTION	ROAD NO.	COUNTY	FINANCIAL PROJECT ID	
			SUMMER AHRENS, P.E. LICENSE NUMBER 70642 AIM ENGINEERING & SURVEYING, INC. 201 E. KENNEDY BLVD., SUITE 1800 TAMPA, FLORIDA 33602	SR 33	POLK	430185-4-52-01	
<b>SIGNING AND PAVEMENT MARKING PLAN</b>							5-22

THE OFFICIAL RECORD OF THIS SHEET IS THE ELECTRONIC FILE DIGITALLY SIGNED AND SEALED UNDER RULE 61G15-23.004, F.A.C.

2/28/2024 2:10:42 PM nruiz P:\DI\_SR33\430185-4520\Signing\PLANS\SP19.dgn



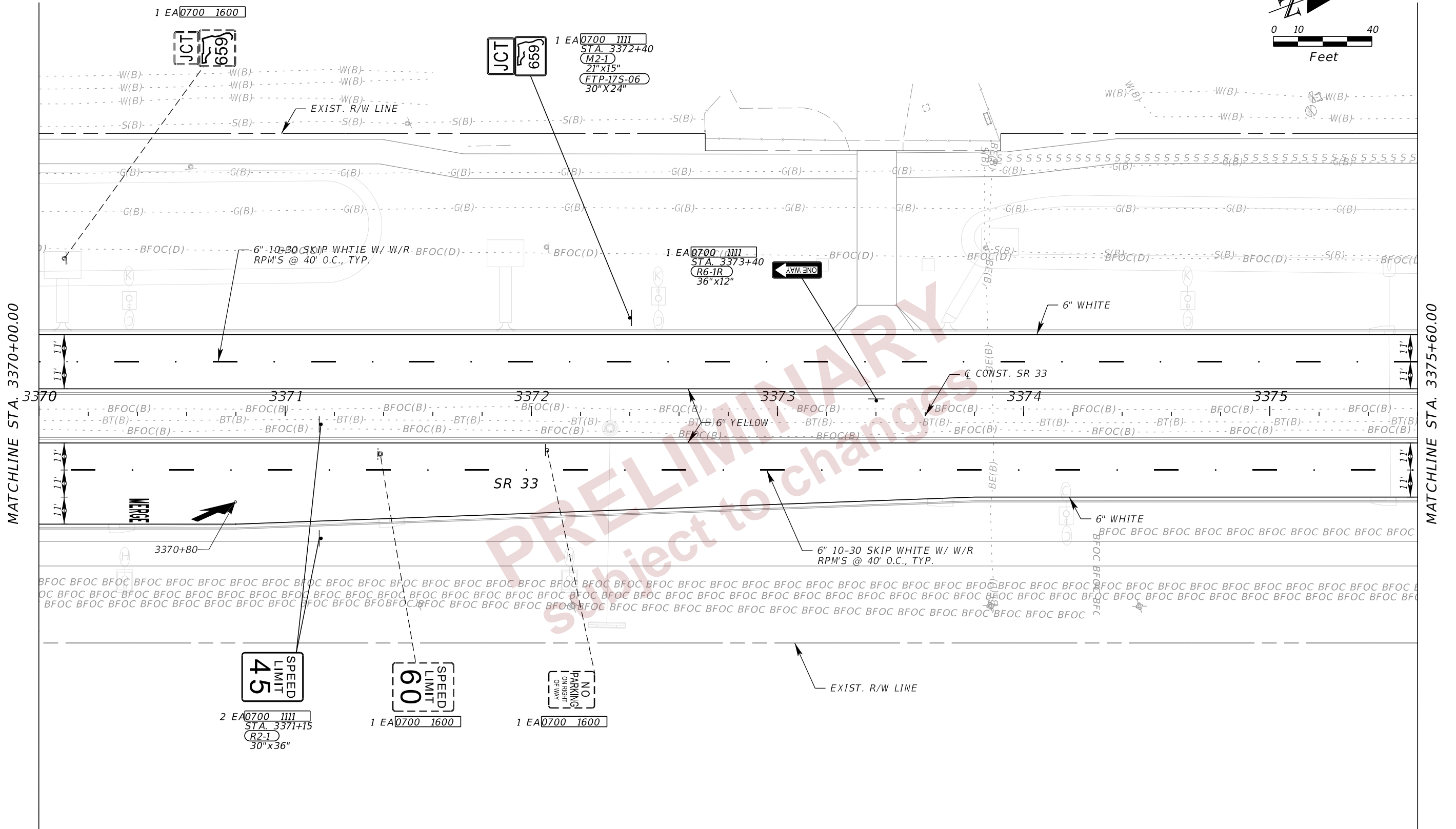
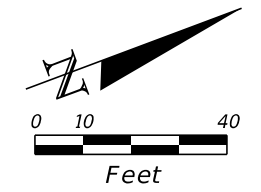
MATCHLINE STA. 3364+40.00

MATCHLINE STA. 3370+00.00

PRELIMINARY  
Subject to changes

REVISIONS		ENGINEER OF RECORD		STATE OF FLORIDA DEPARTMENT OF TRANSPORTATION			<b>SIGNING AND PAVEMENT MARKING PLAN</b>	SHEET NO.
DATE	DESCRIPTION	DATE	DESCRIPTION	ROAD NO.	COUNTY	FINANCIAL PROJECT ID		
			SUMMER AHRENS, P.E. LICENSE NUMBER 70642 AIM ENGINEERING & SURVEYING, INC. 201 E. KENNEDY BLVD., SUITE 1800 TAMPA, FLORIDA 33602	SR 33	POLK	430185-4-52-01		S-23

THE OFFICIAL RECORD OF THIS SHEET IS THE ELECTRONIC FILE DIGITALLY SIGNED AND SEALED UNDER RULE 61G15-23.004, F.A.C.



MATCHLINE STA. 3370+00.00

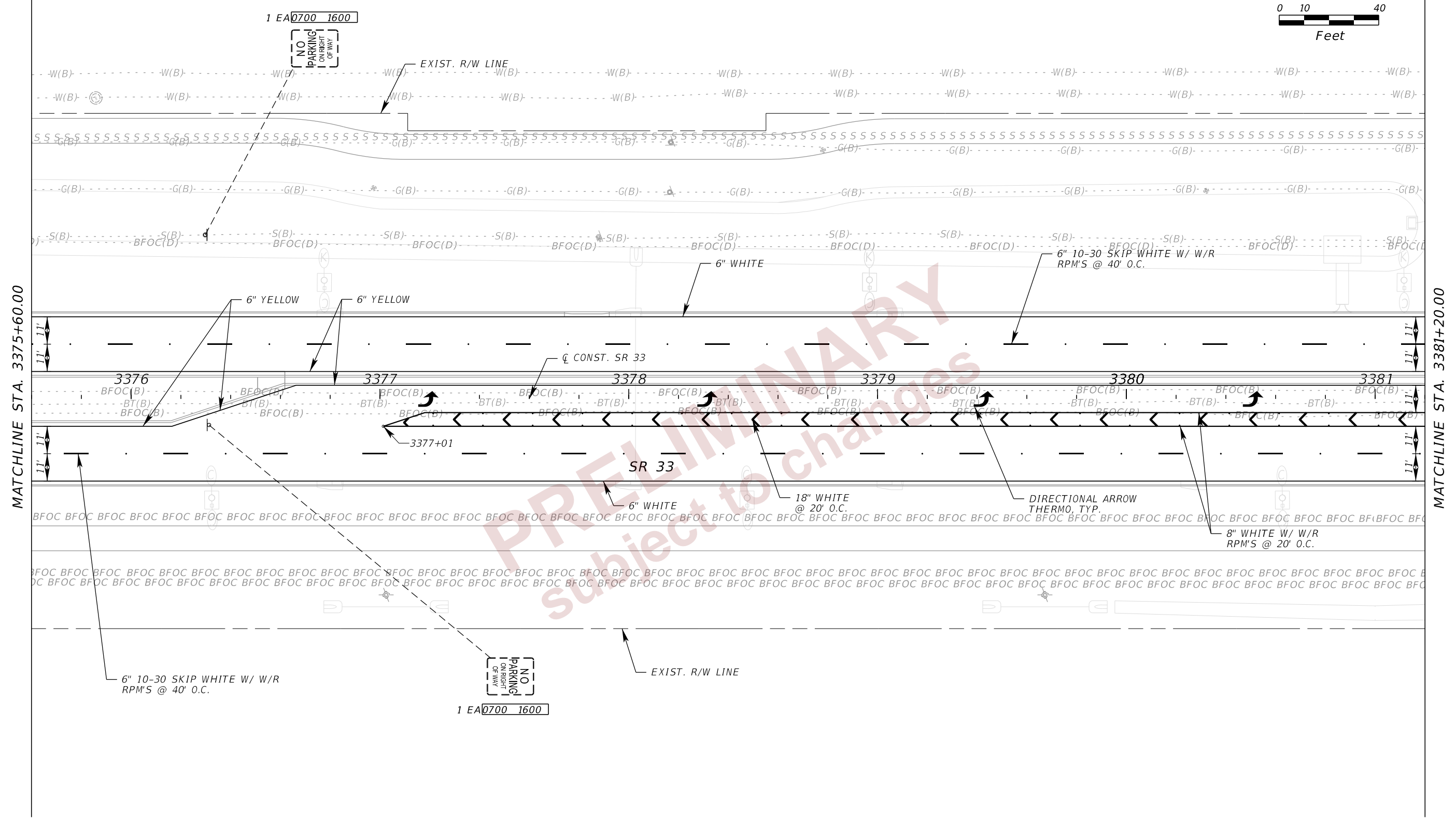
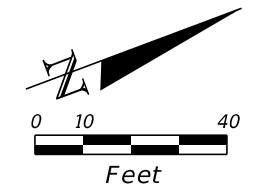
MATCHLINE STA. 3375+60.00

2/28/2024 2:10:44 PM nruiz P:\DT\_S\30185-4520\Signing\PLANS\SP20.dgn

THE OFFICIAL RECORD OF THIS SHEET IS THE ELECTRONIC FILE DIGITALLY SIGNED AND SEALED UNDER RULE 61G15-23.004, F.A.C.

REVISIONS				ENGINEER OF RECORD		STATE OF FLORIDA DEPARTMENT OF TRANSPORTATION			SHEET NO.
DATE	DESCRIPTION	DATE	DESCRIPTION			ROAD NO.	COUNTY	FINANCIAL PROJECT ID	
				SUMMER AHRENS, P.E. LICENSE NUMBER 70642 AIM ENGINEERING & SURVEYING, INC. 201 E. KENNEDY BLVD., SUITE 1800 TAMPA, FLORIDA 33602		SR 33	POLK	430185-4-52-01	
<b>SIGNING AND PAVEMENT MARKING PLAN</b>									S-24





MATCHLINE STA. 3375+60.00

MATCHLINE STA. 3381+20.00

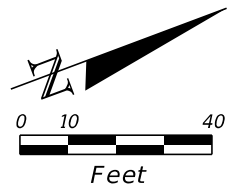
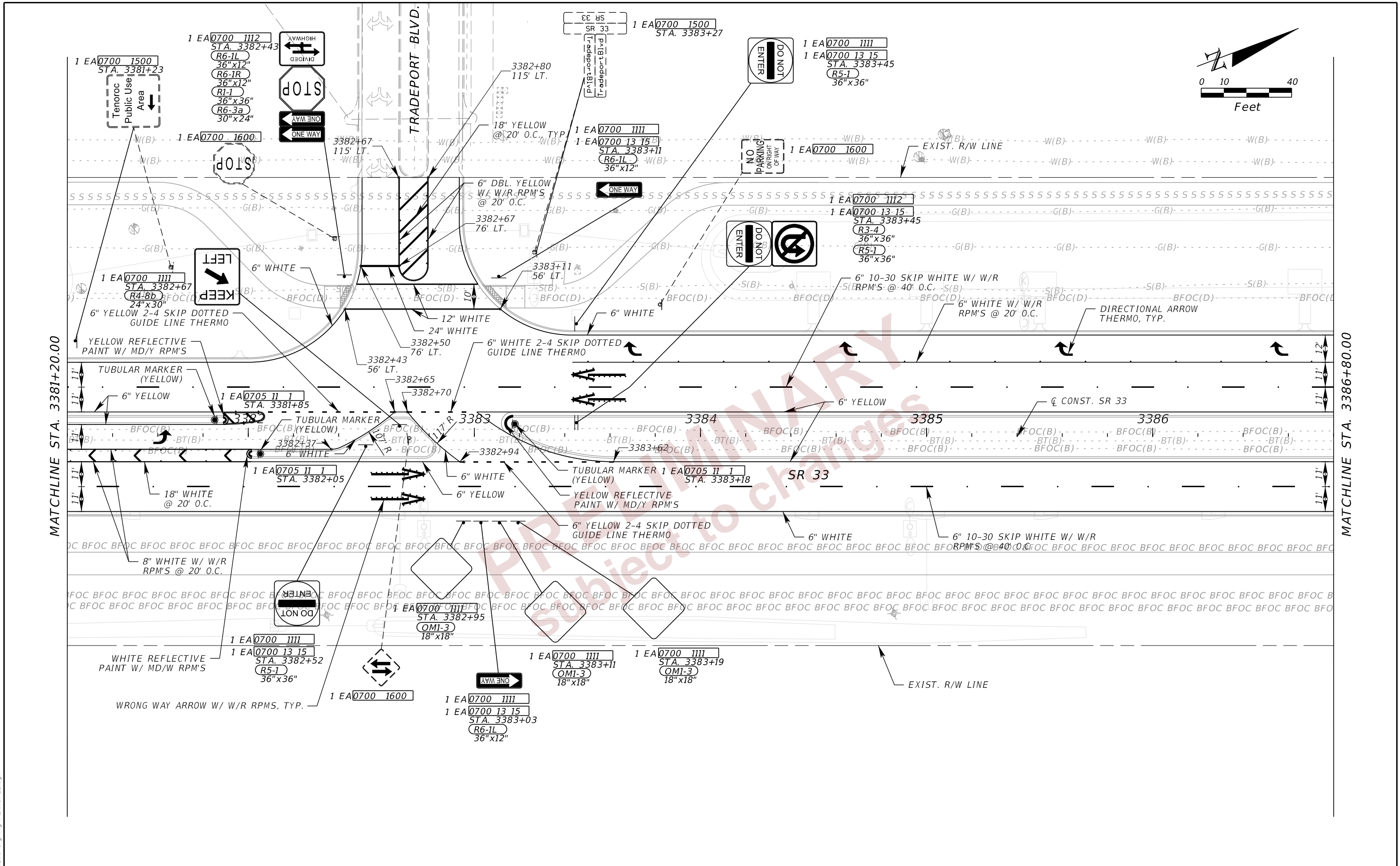
PRELIMINARY  
 subject to changes

2/28/2024 2:10:46 PM nruiz  
 P:\D1\_SR33\430185-4520\Signing\PLANS\21.dgn

THE OFFICIAL RECORD OF THIS SHEET IS THE ELECTRONIC FILE DIGITALLY SIGNED AND SEALED UNDER RULE 61G15-23.004, F.A.C.

REVISIONS				ENGINEER OF RECORD		STATE OF FLORIDA DEPARTMENT OF TRANSPORTATION			<b>SIGNING AND PAVEMENT MARKING PLAN</b>	SHEET NO.
DATE	DESCRIPTION	DATE	DESCRIPTION	SUMMER AHRENS, P.E. LICENSE NUMBER 70642 AIM ENGINEERING & SURVEYING, INC. 201 E. KENNEDY BLVD., SUITE 1800 TAMPA, FLORIDA 33602		ROAD NO.	COUNTY	FINANCIAL PROJECT ID		S-25
								SR 33		

2/28/2024 2:10:48 PM nruiz P:\D1\_SR33\430185\4520\Signing\PLANS\22.dgn

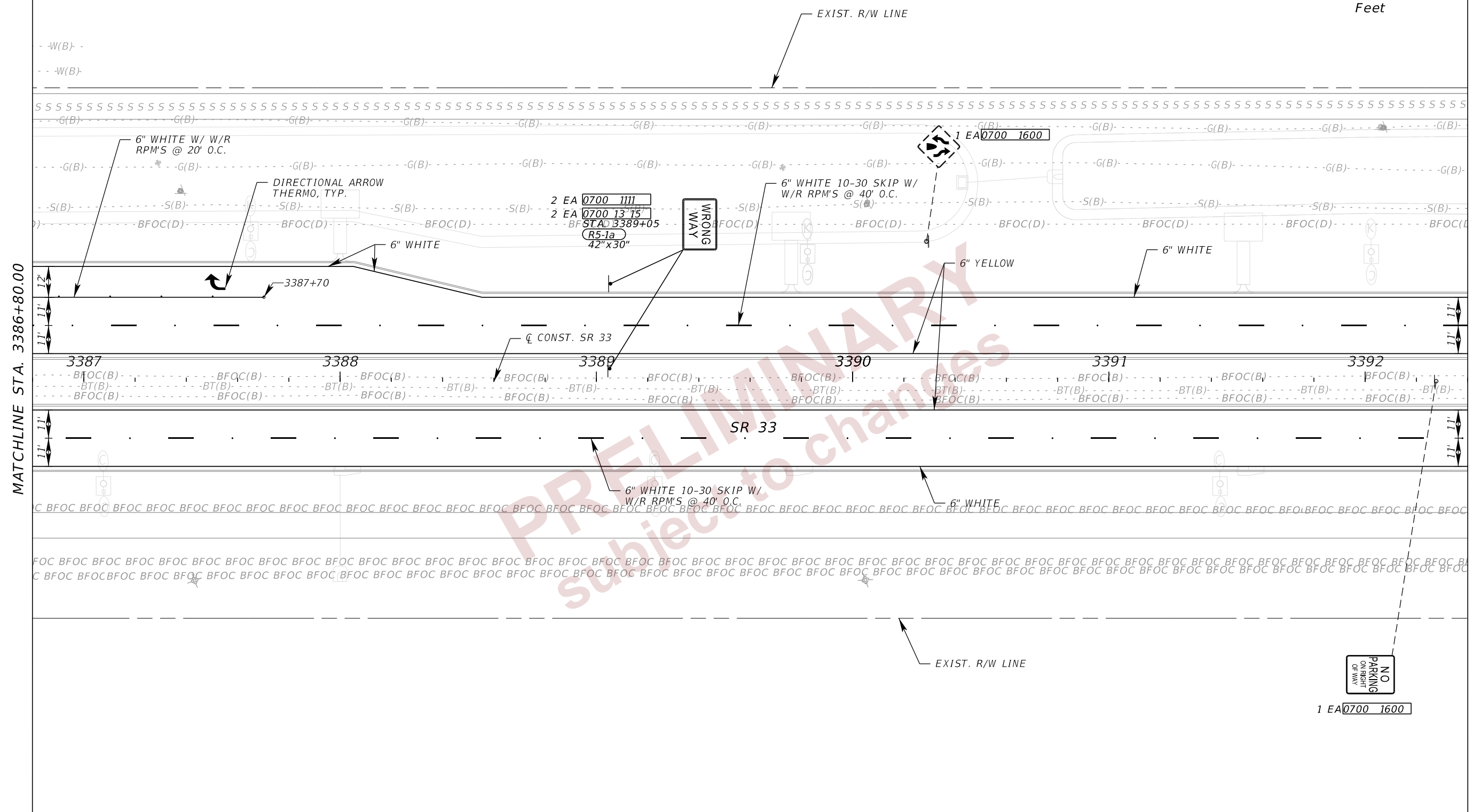
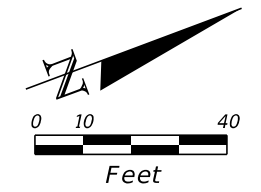


MATCHLINE STA. 3381+20.00

MATCHLINE STA. 3386+80.00

REVISIONS		REVISIONS		ENGINEER OF RECORD		STATE OF FLORIDA DEPARTMENT OF TRANSPORTATION			SHEET NO.
DATE	DESCRIPTION	DATE	DESCRIPTION			ROAD NO.	COUNTY	FINANCIAL PROJECT ID	
				SUMMER AHRENS, P.E. LICENSE NUMBER 70642 AIM ENGINEERING & SURVEYING, INC. 201 E. KENNEDY BLVD., SUITE 1800 TAMPA, FLORIDA 33602		SR 33	POLK	430185-4-52-01	
<b>SIGNING AND PAVEMENT MARKING PLAN</b>									
									S-26

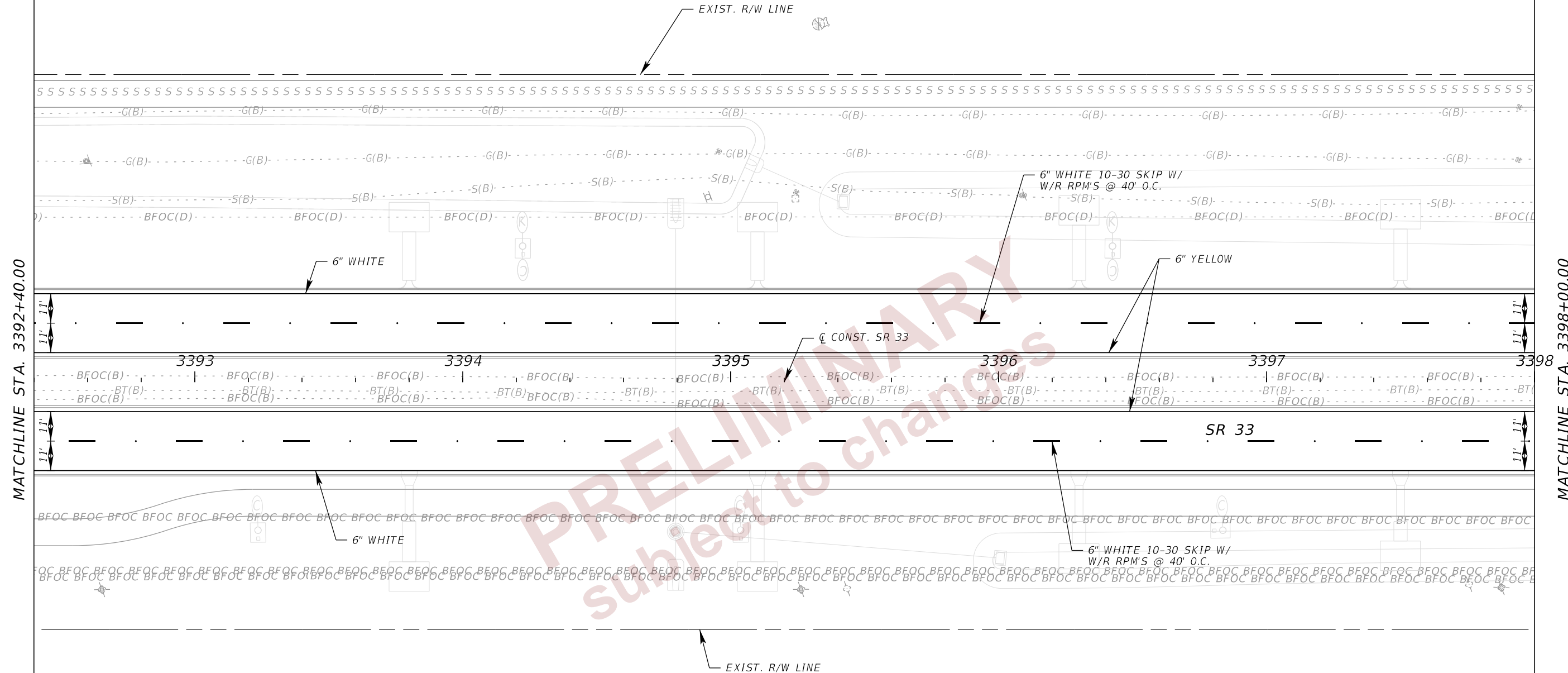
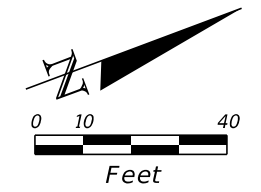
THE OFFICIAL RECORD OF THIS SHEET IS THE ELECTRONIC FILE DIGITALLY SIGNED AND SEALED UNDER RULE 61G15-23.004, F.A.C.



2/28/2024 2:10:50 PM nruiz P:\D1\_SR33\430185\4520\Signing\PLANS\23.dgn

THE OFFICIAL RECORD OF THIS SHEET IS THE ELECTRONIC FILE DIGITALLY SIGNED AND SEALED UNDER RULE 61G15-23.004, F.A.C.

REVISIONS				ENGINEER OF RECORD		STATE OF FLORIDA DEPARTMENT OF TRANSPORTATION			SIGNING AND PAVEMENT MARKING PLAN	SHEET NO.
DATE	DESCRIPTION	DATE	DESCRIPTION			ROAD NO.	COUNTY	FINANCIAL PROJECT ID		
				SUMMER AHRENS, P.E. LICENSE NUMBER 70642 AIM ENGINEERING & SURVEYING, INC. 201 E. KENNEDY BLVD., SUITE 1800 TAMPA, FLORIDA 33602		SR 33	POLK	430185-4-52-01		S-27



MATCHLINE STA. 3392+40.00


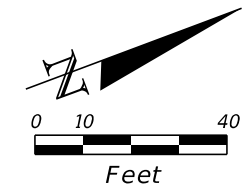
MATCHLINE STA. 3398+00.00

PRELIMINARY  
subject to changes

2/28/2024 2:10:52 PM nruiz P:\D1\_SR33\430185\4520\Signing\PLANS\24.dgn

THE OFFICIAL RECORD OF THIS SHEET IS THE ELECTRONIC FILE DIGITALLY SIGNED AND SEALED UNDER RULE 61G15-23.004, F.A.C.

REVISIONS				ENGINEER OF RECORD		STATE OF FLORIDA DEPARTMENT OF TRANSPORTATION			<b>SIGNING AND PAVEMENT MARKING PLAN</b>	SHEET NO.
DATE	DESCRIPTION	DATE	DESCRIPTION	SUMMER AHRENS, P.E. LICENSE NUMBER 70642 AIM ENGINEERING & SURVEYING, INC. 201 E. KENNEDY BLVD., SUITE 1800 TAMPA, FLORIDA 33602		ROAD NO.	COUNTY	FINANCIAL PROJECT ID		5-28
						SR 33	POLK	430185-4-52-01		



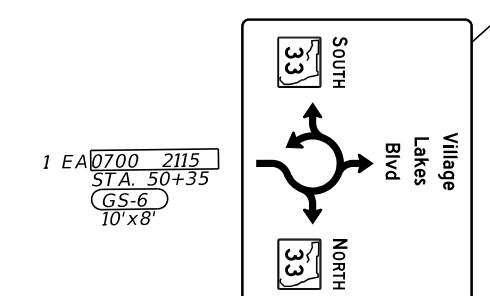
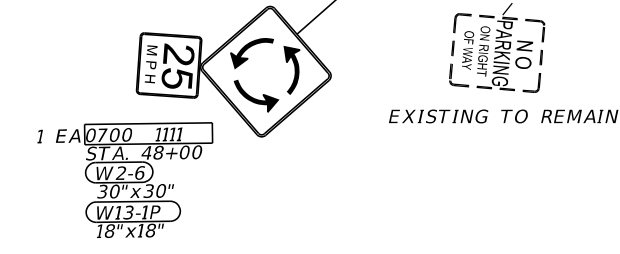
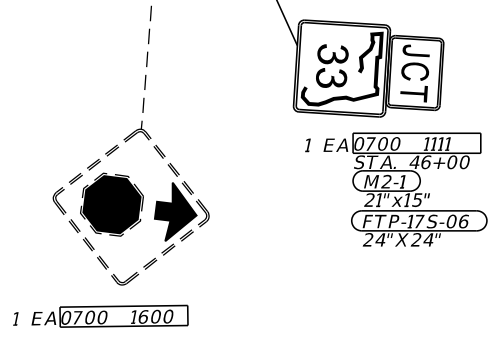
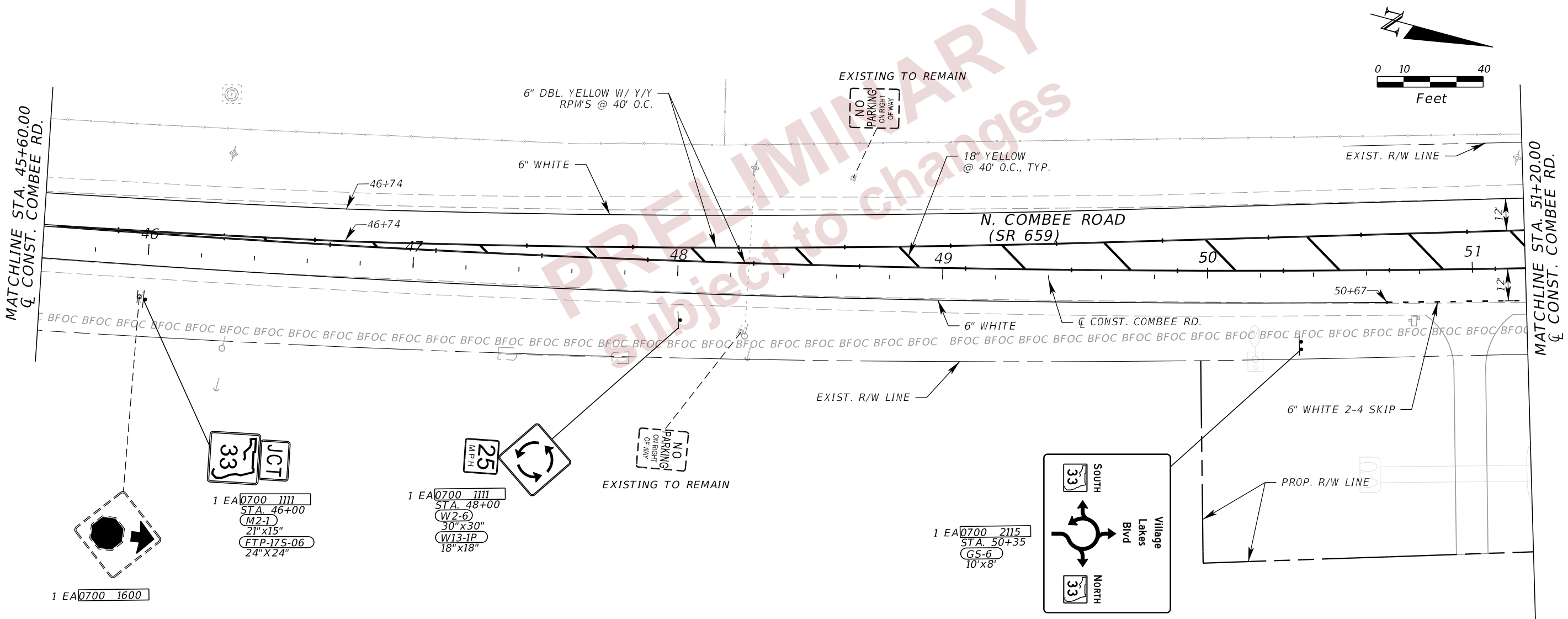
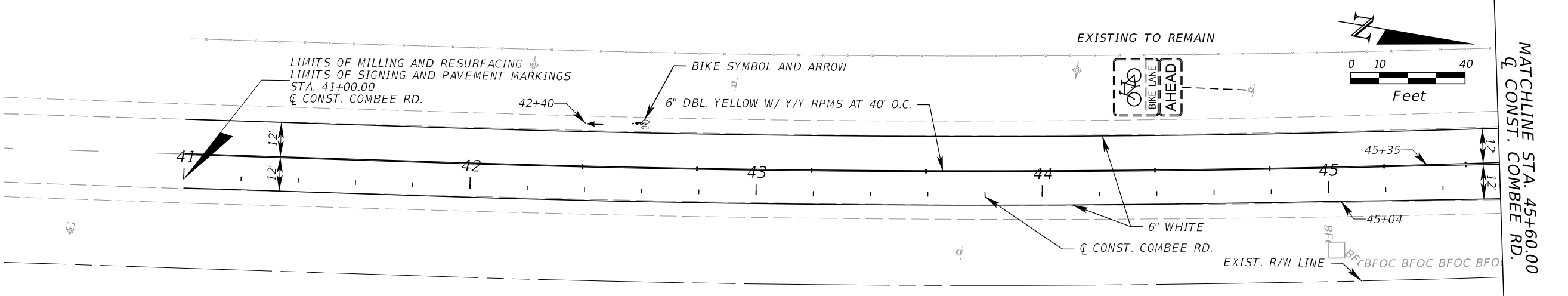
MATCHLINE STA. 3398+00.00

PRELIMINARY  
Subject to changes

2/28/2024 2:10:54 PM nruiz P:\D1\_SR33\430185-45201\Signing\PLANS\25.dgn

THE OFFICIAL RECORD OF THIS SHEET IS THE ELECTRONIC FILE DIGITALLY SIGNED AND SEALED UNDER RULE 61G15-23.004, F.A.C.

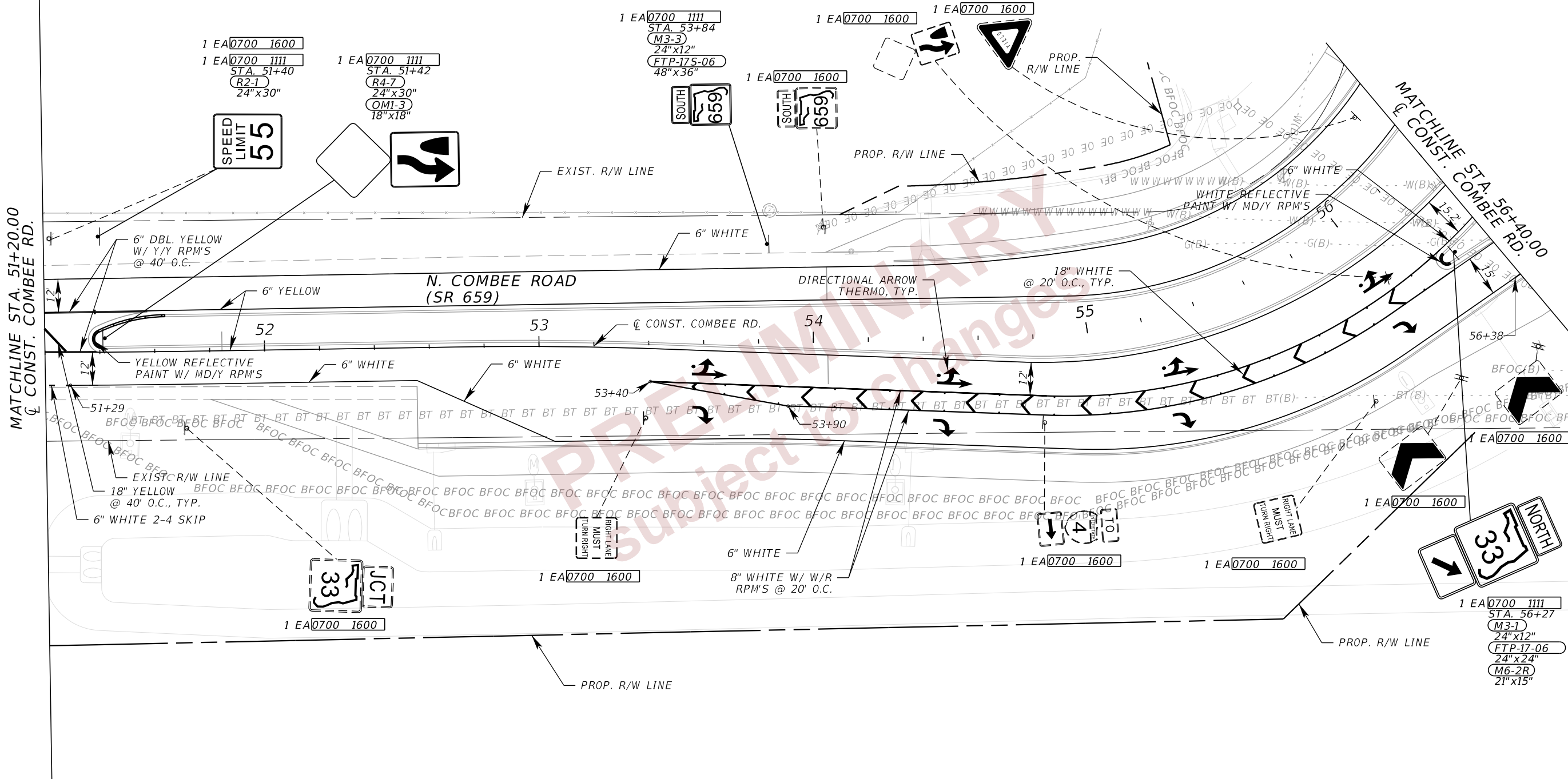
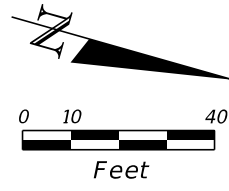
REVISIONS				ENGINEER OF RECORD		STATE OF FLORIDA DEPARTMENT OF TRANSPORTATION			<b>SIGNING AND PAVEMENT MARKING PLAN</b>	SHEET NO.
DATE	DESCRIPTION	DATE	DESCRIPTION	SUMMER AHRENS, P.E. LICENSE NUMBER 70642 AIM ENGINEERING & SURVEYING, INC. 201 E. KENNEDY BLVD., SUITE 1800 TAMPA, FLORIDA 33602		ROAD NO.	COUNTY	FINANCIAL PROJECT ID		S-29
								SR 33		



2/28/2024 2:10:56 PM nruiz P:\D1\_SR33\430185-4520\Signing\PLANS\26.dgn

REVISIONS				ENGINEER OF RECORD			STATE OF FLORIDA DEPARTMENT OF TRANSPORTATION			SHEET NO.
DATE	DESCRIPTION	DATE	DESCRIPTION	SUMMER AHRENS, P.E. LICENSE NUMBER 70642 AIM ENGINEERING & SURVEYING, INC. 201 E. KENNEDY BLVD., SUITE 1800 TAMPA, FLORIDA 33602			ROAD NO.	COUNTY	FINANCIAL PROJECT ID	
				SR 33	POLK	430185-4-52-01	<b>SIGNING AND PAVEMENT MARKING PLAN</b>			
										S-30

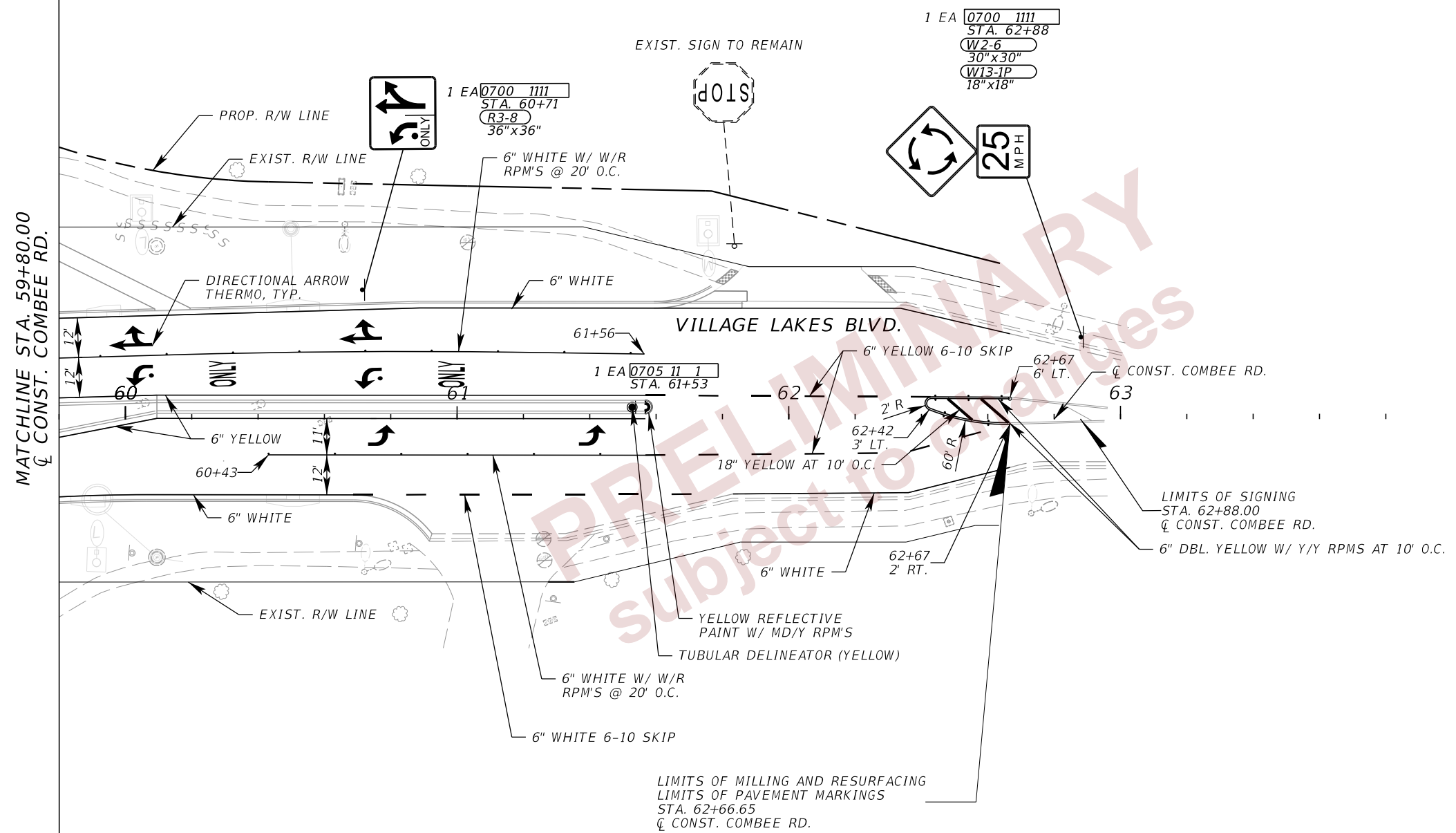
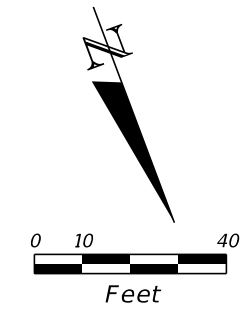
THE OFFICIAL RECORD OF THIS SHEET IS THE ELECTRONIC FILE DIGITALLY SIGNED AND SEALED UNDER RULE 61G15-23.004, F.A.C.



2/28/2024 2:10:58 PM nruiz P:\DTI\_SR33\430185-4520\Signing\PLANS\27.dgn

REVISIONS		ENGINEER OF RECORD		STATE OF FLORIDA DEPARTMENT OF TRANSPORTATION			SHEET NO.
DATE	DESCRIPTION	DATE	DESCRIPTION	ROAD NO.	COUNTY	FINANCIAL PROJECT ID	
			SUMMER AHRENS, P.E. LICENSE NUMBER 70642 AIM ENGINEERING & SURVEYING, INC. 201 E. KENNEDY BLVD., SUITE 1800 TAMPA, FLORIDA 33602	SR 33	POLK	430185-4-52-01	S-31
<b>SIGNING AND PAVEMENT MARKING PLAN</b>							

THE OFFICIAL RECORD OF THIS SHEET IS THE ELECTRONIC FILE DIGITALLY SIGNED AND SEALED UNDER RULE 61G15-23.004, F.A.C.



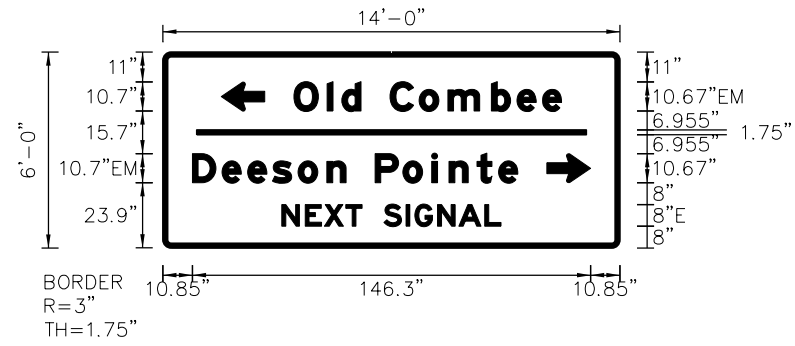
2/28/2024 2:11:01 PM nruiz P:\D1\_SR33\430185\4520\Signing\PLANSP28.dgn

REVISIONS		ENGINEER OF RECORD		STATE OF FLORIDA DEPARTMENT OF TRANSPORTATION			SHEET NO.
DATE	DESCRIPTION	DATE	DESCRIPTION	ROAD NO.	COUNTY	FINANCIAL PROJECT ID	
			SUMMER AHRENS, P.E. LICENSE NUMBER 70642 AIM ENGINEERING & SURVEYING, INC. 201 E. KENNEDY BLVD., SUITE 1800 TAMPA, FLORIDA 33602	SR 33	POLK	430185-4-52-01	S-32
<b>SIGNING AND PAVEMENT MARKING PLAN</b>							

THE OFFICIAL RECORD OF THIS SHEET IS THE ELECTRONIC FILE DIGITALLY SIGNED AND SEALED UNDER RULE 61G15-23.004, F.A.C.



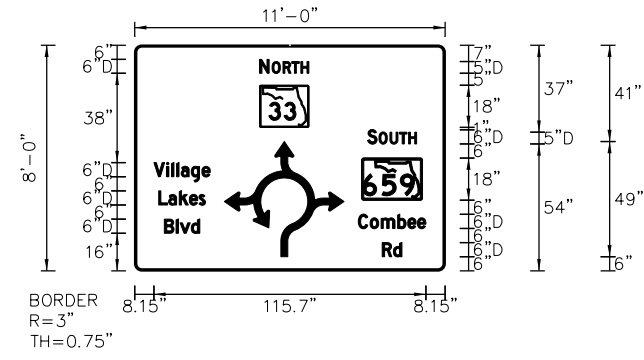
SIGN NAME GS-1		QTY	SIGN NUMBER	STATION(S)
PANEL		BORDER		3277+00
WIDTH 14'-0"	WIDTH 1.75'			
HEIGHT 6'-0"	RADII 3'			
LEGEND White	COLOR White			
COLOR Green				
SYMBOL(S)	ANGLE	X	Y	WID HT
AR_Type D	90	21.5	50.3	10.7 16
AR_Type D	270	141.2	24	10.7 16
SIGN NUMBER	NUMBER OF POSTS	CLEARANCE Edge Of Land	COLUMN SIZE	AVERAGE LENGTH
1	2	21'	W6x12 W6x12	13.03'



NO. OF LIGHT FIXTURES	FIXTURE SPACING	PHOTOMETRIC CURVE	WATT	VOLTAGE
-----------------------	-----------------	-------------------	------	---------

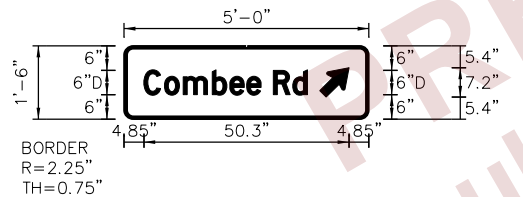
COPY	O	I	d	C	o	m	b	e	e	L						
SPACE	48.2	12.2	5.4	7	10.7	10.7	10.6	16	9.4	9.4	7	21.5	98.4			
COPY	D	e	e	s	o	n	P	o	i	n	t	e	L			
SPACE	10.8	10.9	9.4	9.2	9.4	10.6	7	10.7	10.2	10.6	6.4	10.2	8	7	37.5	119.6
COPY	N	E	X	T	S	I	G	N	A	L	L					
SPACE	43.7	8.6	7.1	7.8	6	8	8.1	3.3	8.3	7.8	9.5	6	43.7	80.6		

SIGN NAME GS-2		QTY	SIGN NUMBER	STATION(S)
PANEL		BORDER		3354+09
WIDTH 11'-0"	WIDTH 0.75'			
HEIGHT 8'-0"	RADII 3'			
LEGEND White	COLOR White			
COLOR Green				
SYMBOL(S)	ANGLE	X	Y	WID HT
F28_2C	0	53.1	61	21 18
F28_3	0	96.6	30	25.8 18
AR_ROUNDABOUT	38.1	6	49	51
SIGN NUMBER	NUMBER OF POSTS	CLEARANCE Edge Of Land	COLUMN SIZE	AVERAGE LENGTH
	2	8'	W6x12 W6x12	17.2'



COPY	N	O	R	T	H	L				
SPACE	53.1	4.1	1.2	4.7	3.8	3.8	3.4	57.9	21	
COPY	S	O	U	T	H	L				
SPACE	99	4.1	0.8	4.7	4.2	3.9	3.4	12.1	20.9	
COPY	V	I	L	L	A	G	E	L		
SPACE	8.2	5.3	2.2	2.2	1.9	4.3	4.6	3.5	99.9	23.9
COPY	L	A	K	E	S	L				
SPACE	10.2	4.2	4.6	4.3	4	2.8	101.9	19.9		
COPY	C	O	M	B	E	E	L			
SPACE	95.1	5	4.6	7.1	4.3	4.1	3.5	8.2	28.7	
COPY	B	I	V	D	L					
SPACE	12.6	5	1.7	4.7	3.6	104.4	15			
COPY	R	D	L							
SPACE	105.3	4.7	3.6	18.4	8.3					

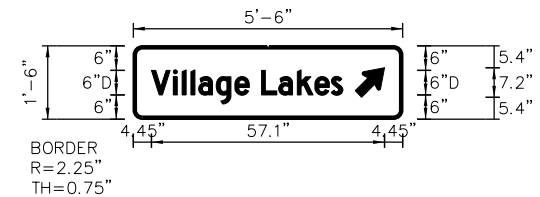
SIGN NAME GS-3		QTY	SIGN NUMBER	STATION(S)
PANEL		BORDER		3360+62
WIDTH 5'-0"	WIDTH 0.75'			
HEIGHT 1'-6"	RADII 2.25'			
LEGEND White	COLOR White			
COLOR Green				
SYMBOL(S)	ANGLE	X	Y	WID HT
AR_Type D	315	47.9	5.4	6 9.1
SIGN NUMBER	NUMBER OF POSTS	CLEARANCE Edge Of Land	COLUMN SIZE	AVERAGE LENGTH
1	2	5'	S3x5.7 S3x5.7	9.7'



NO. OF LIGHT FIXTURES	FIXTURE SPACING	PHOTOMETRIC CURVE	WATT	VOLTAGE
-----------------------	-----------------	-------------------	------	---------

COPY	C	o	m	b	e	e	R	d	L			
SPACE	4.9	5	4.6	7.1	4.3	4.1	3.5	3	4.7	3.6	15.1	40.1

SIGN NAME GS-4		QTY	SIGN NUMBER	STATION(S)
PANEL		BORDER		3361+44
WIDTH 5'-6"	WIDTH 0.75'			
HEIGHT 1'-6"	RADII 2.25'			
LEGEND White	COLOR White			
COLOR Green				
SYMBOL(S)	ANGLE	X	Y	WID HT
AR_Type D	315	54.3	5.4	6 9.1
SIGN NUMBER	NUMBER OF POSTS	CLEARANCE Edge Of Land	COLUMN SIZE	AVERAGE LENGTH
1	2	5'	S3x5.7 S3x5.7	9.7'



NO. OF LIGHT FIXTURES	FIXTURE SPACING	PHOTOMETRIC CURVE	WATT	VOLTAGE
-----------------------	-----------------	-------------------	------	---------

COPY	V	i	l	l	a	g	e	L	a	k	e	s	L			
SPACE	4.5	5.3	2.2	2.2	1.9	4.3	4.6	3.5	3	4.2	4.6	4.3	4	2.8	14.7	46.9

2/28/2024 2:11:03 PM nruiz P:\D1\_SR33\430185-4520\Signing\GSWKSPO1.dgn

REVISIONS		ENGINEER OF RECORD	
DATE	DESCRIPTION	DATE	DESCRIPTION
			SUMMER AHRENS, P.E. LICENSE NUMBER 70642 AIM ENGINEERING & SURVEYING, INC. 201 E. KENNEDY BLVD., SUITE 1800 TAMPA, FLORIDA 33602

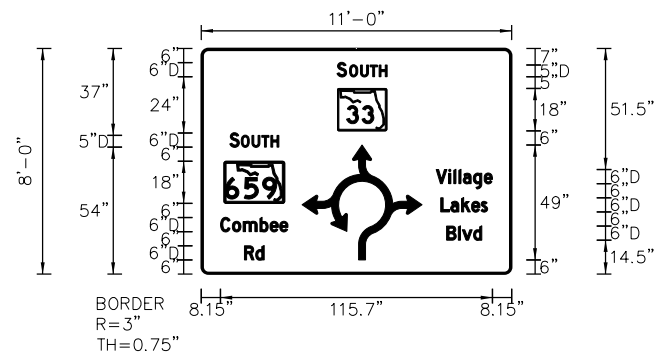
STATE OF FLORIDA DEPARTMENT OF TRANSPORTATION			SHEET NO.  S-33
ROAD NO.	COUNTY	FINANCIAL PROJECT ID	
SR 33	POLK	430185-4-52-01	

**GUIDE SIGN WORKSHEET**

THE OFFICIAL RECORD OF THIS SHEET IS THE ELECTRONIC FILE DIGITALLY SIGNED AND SEALED UNDER RULE 61G15-23.004, F.A.C.

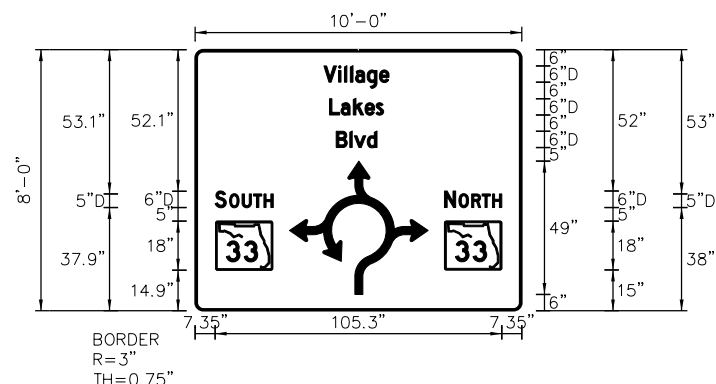
2/28/2024 2:11:03 PM nruiz P:\D1\_SR33\430185-4520\Signing\GSKWKSP01.dgn

SIGN NAME	GS-5	QTY	1	SIGN NUMBER	STATION(S)
PANEL	BORDER	3367+96			
WIDTH	11'-0"	HEIGHT	8'-0"	RADII	3"
LEGEND	White	COLOR	White		
COLOR	Green				
SYMBOL(S)	ANGLE	X	Y	WID	HT
F28_2C	0	57.9	61	21	18
F28_3	0	9.6	30.1	25.8	18
AR_ROUNDABOUT	0	42.9	6	49	51
SIGN NUMBER	NUMBER OF POSTS	CLEARANCE Edge Of Lane	COLUMN SIZE		AVERAGE LENGTH
	2	8'	W8x18	W8x18	17.7'
NO. OF LIGHT FIXTURES		FIXTURE SPACING		WATT	
PHOTOMETRIC CURVE		VOLTAGE			



COPY	S	O	U	T	H	L										
SPACE	57.7	4.1	1.2	4.7	4.1	3.9	3.4	52.9	21.3							
COPY	S	O	U	T	H	L										
SPACE	12.1	4.1	0.8	4.6	4.2	3.8	3.4	99	20.9							
COPY	V	I	L	A	G	E	L									
SPACE	99.9	5.3	2.2	2.2	1.9	4.3	4.6	3.5	8.2	23.9						
COPY	L	A	K	E	S	L										
SPACE	101.9	4.2	4.6	4.3	4	2.8	10.2	19.9								
COPY	C	O	M	B	E	L										
SPACE	8.2	5	4.6	7.1	4.3	4.1	3.5	95.1	28.7							
COPY	B	I	V	D	L											
SPACE	104.4	5	1.7	4.7	3.6	12.6	15									
COPY	R	D	L													
SPACE	18.4	4.7	3.6	105.3	8.3											

SIGN NAME	GS-6	QTY	1	SIGN NUMBER	STATION(S)
PANEL	BORDER	50+35			
WIDTH	10'-0"	HEIGHT	8'-0"	RADII	3"
LEGEND	White	COLOR	White		
COLOR	Green				
SYMBOL(S)	ANGLE	X	Y	WID	HT
F28_2C	0	7.5	14.9	21	18
F28_2C	0	91.7	15	21	18
AR_ROUNDABOUT	0	34.7	6	51	49
SIGN NUMBER	NUMBER OF POSTS	CLEARANCE Edge Of Lane	COLUMN SIZE		AVERAGE LENGTH
	2	12'	W6x12	W6x12	16.3'
NO. OF LIGHT FIXTURES		FIXTURE SPACING		WATT	
PHOTOMETRIC CURVE		VOLTAGE			



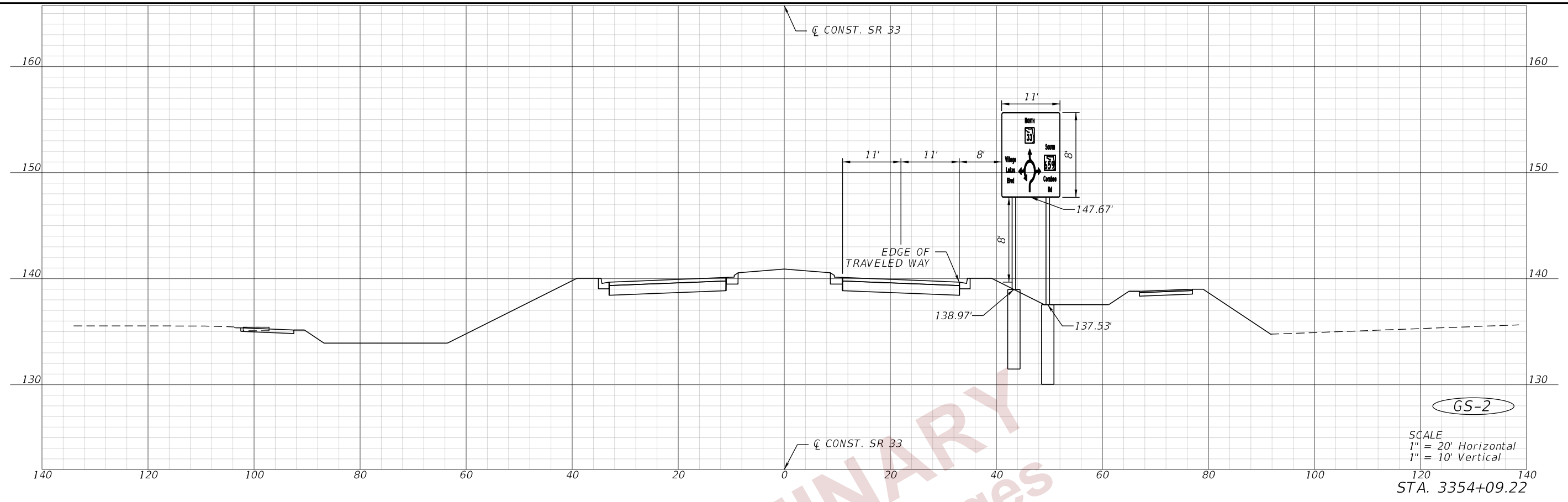
COPY	V	I	L	L	A	G	E	L								
SPACE	47.3	5.3	2.2	2.2	1.9	4.3	4.6	3.5	48.7	23.9						
COPY	L	A	K	E	S	L										
SPACE	48.4	4.2	4.6	4.3	4	2.8	50.7	19.9								
COPY	B	I	V	D	L											
SPACE	51.8	5	1.7	4.7	3.6	53.2	15									
COPY	S	O	U	T	H	L										
SPACE	7.3	4.1	1.2	4.1	3.9	3.4	91.3	21.3								
COPY	N	O	R	T	H	L										
SPACE	91.7	4.1	1.2	4.7	3.8	3.9	3.4	7.3	21							
COPY																
SPACE																

PRELIMINARY  
subject to changes

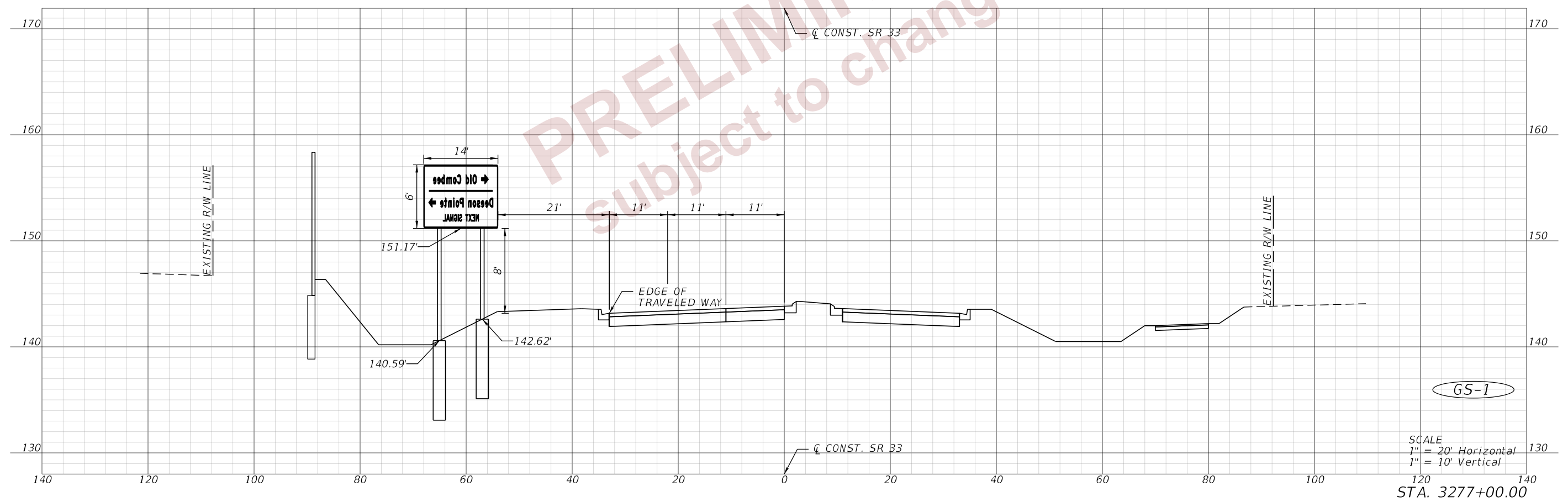
REVISIONS				ENGINEER OF RECORD			STATE OF FLORIDA DEPARTMENT OF TRANSPORTATION			SHEET NO.
DATE	DESCRIPTION	DATE	DESCRIPTION	SUMMER AHRENS, P.E. LICENSE NUMBER 70642 AIM ENGINEERING & SURVEYING, INC. 201 E. KENNEDY BLVD., SUITE 1800 TAMPA, FLORIDA 33602			ROAD NO.	COUNTY	FINANCIAL PROJECT ID	
							SR 33	POLK	430185-4-52-01	
							<b>GUIDE SIGN WORKSHEET</b>			5-34

THE OFFICIAL RECORD OF THIS SHEET IS THE ELECTRONIC FILE DIGITALLY SIGNED AND SEALED UNDER RULE 61G15-23.004, F.A.C.

2/28/2024 2:11:17 PM nruiz c:\bms\aimengr-pw-01\justin.schmidt\dms0434-RDXSSP01.dgn



GS-2  
SCALE  
1" = 20' Horizontal  
1" = 10' Vertical  
STA. 3354+09.22

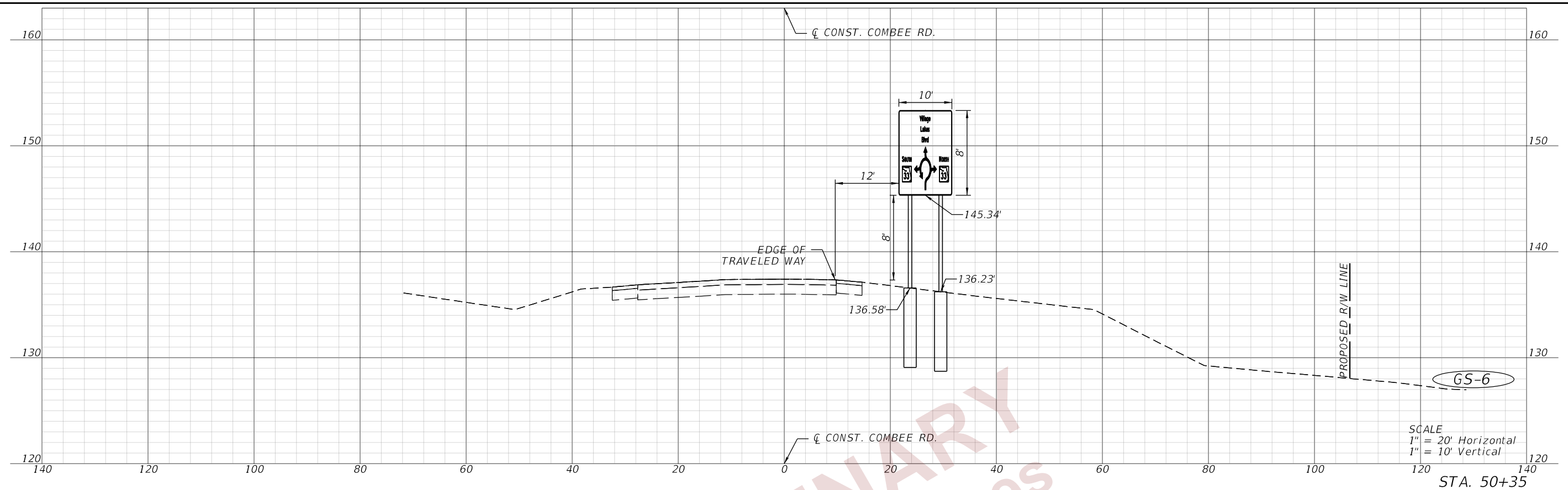


GS-1  
SCALE  
1" = 20' Horizontal  
1" = 10' Vertical  
STA. 3277+00.00

REVISIONS				ENGINEER OF RECORD			STATE OF FLORIDA DEPARTMENT OF TRANSPORTATION			MULTI-POST SIGN CROSS SECTIONS	SHEET NO.
DATE	DESCRIPTION	DATE	DESCRIPTION				ROAD NO.	COUNTY	FINANCIAL PROJECT ID		
				SUMMER AHRENS, P.E. LICENSE NUMBER 70642 AIM ENGINEERING & SURVEYING, INC. 201 E. KENNEDY BLVD., SUITE 1800 TAMPA, FLORIDA 33602			SR 64	POLK	447378-1-52-01		S-35

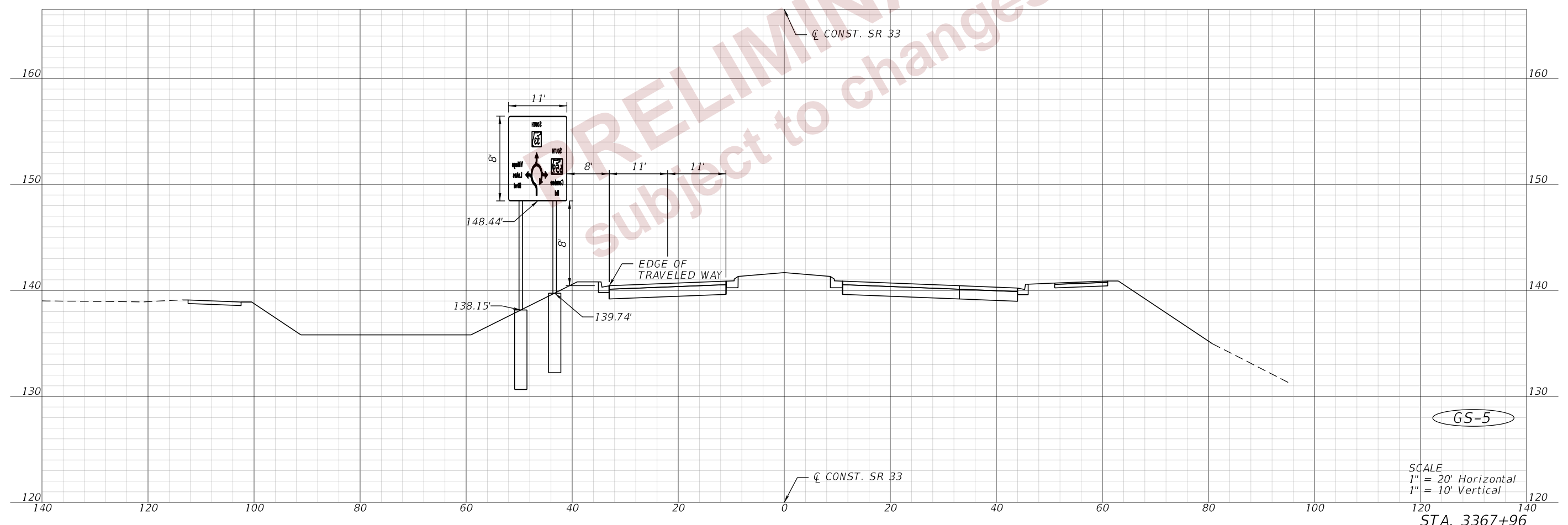
THE OFFICIAL RECORD OF THIS SHEET IS THE ELECTRONIC FILE DIGITALLY SIGNED AND SEALED UNDER RULE 61G15-23.004, F.A.C.

2/28/2024 2:11:18 PM nruiz C:\FDOT\connect\Workspaces\FDOT\Worksets\FDOT\1\_S\333\430185\45201\signing\RD\S\SP01.dgn



SCALE  
1" = 20' Horizontal  
1" = 10' Vertical

STA. 50+35

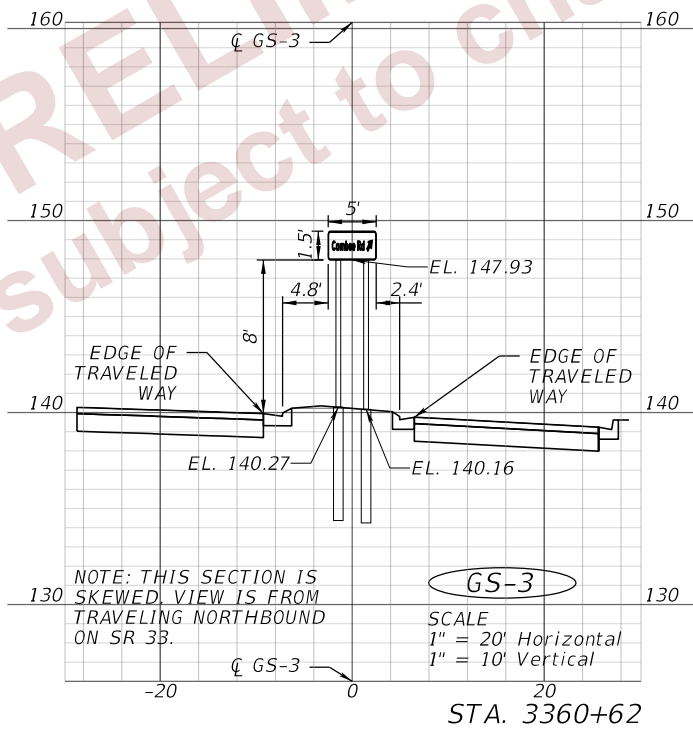
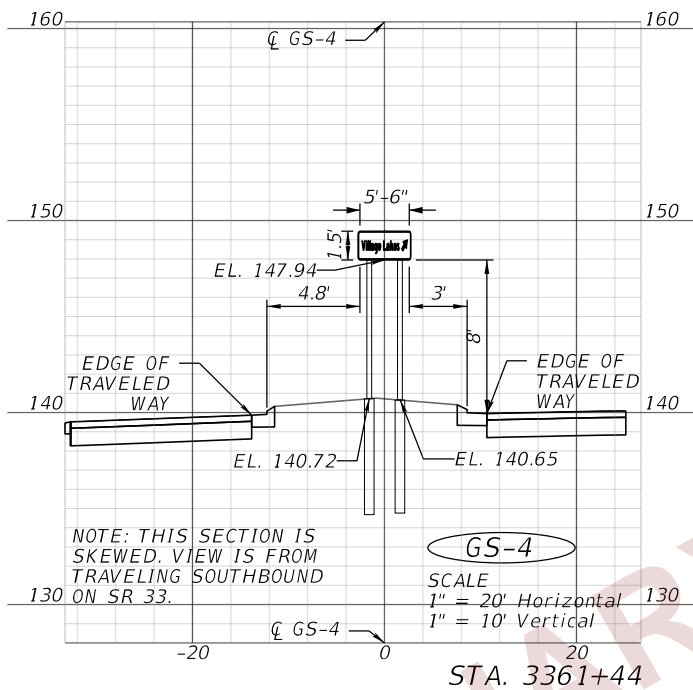


SCALE  
1" = 20' Horizontal  
1" = 10' Vertical

STA. 3367+96

REVISIONS				ENGINEER OF RECORD		STATE OF FLORIDA DEPARTMENT OF TRANSPORTATION			MULTI-POST SIGN CROSS SECTIONS	SHEET NO.
DATE	DESCRIPTION	DATE	DESCRIPTION	SUMMER AHRENS, P.E. LICENSE NUMBER 70642 AIM ENGINEERING & SURVEYING, INC. 201 E. KENNEDY BLVD., SUITE 1800 TAMPA, FLORIDA 33602		ROAD NO.	COUNTY	FINANCIAL PROJECT ID		
								SR 33		POLK

THE OFFICIAL RECORD OF THIS SHEET IS THE ELECTRONIC FILE DIGITALLY SIGNED AND SEALED UNDER RULE 61G15-23.004, F.A.C.



PRELIMINARY  
subject to changes

2/28/2024 2:11:19 PM nruiz c:\bms\aimengr-pw-01\emily.brundage\mms05434\RD\SSP01.dgn

REVISIONS			
DATE	DESCRIPTION	DATE	DESCRIPTION

ENGINEER OF RECORD  
 SUMMER AHRENS, P.E.  
 LICENSE NUMBER: 70642  
 AIM ENGINEERING & SURVEYING, INC.  
 201 E. KENNEDY BLVD., STE. 1800  
 TAMPA, FLORIDA 33602

STATE OF FLORIDA DEPARTMENT OF TRANSPORTATION		
ROAD NO.	COUNTY	FINANCIAL PROJECT ID
SR 400	POLK	430185-4-52-01

**MULTI-POST SIGN  
CROSS SECTIONS**

SHEET NO.
S-37

THE OFFICIAL RECORD OF THIS SHEET IS THE ELECTRONIC FILE DIGITALLY SIGNED AND SEALED UNDER RULE 61G15-23.004, F.A.C.