

CONTRACT PLANS COMPONENTS

ROADWAY PLANS
SIGNING AND PAVEMENT MARKING PLANS
SIGNALIZATION PLANS

**STATE OF FLORIDA
DEPARTMENT OF TRANSPORTATION**

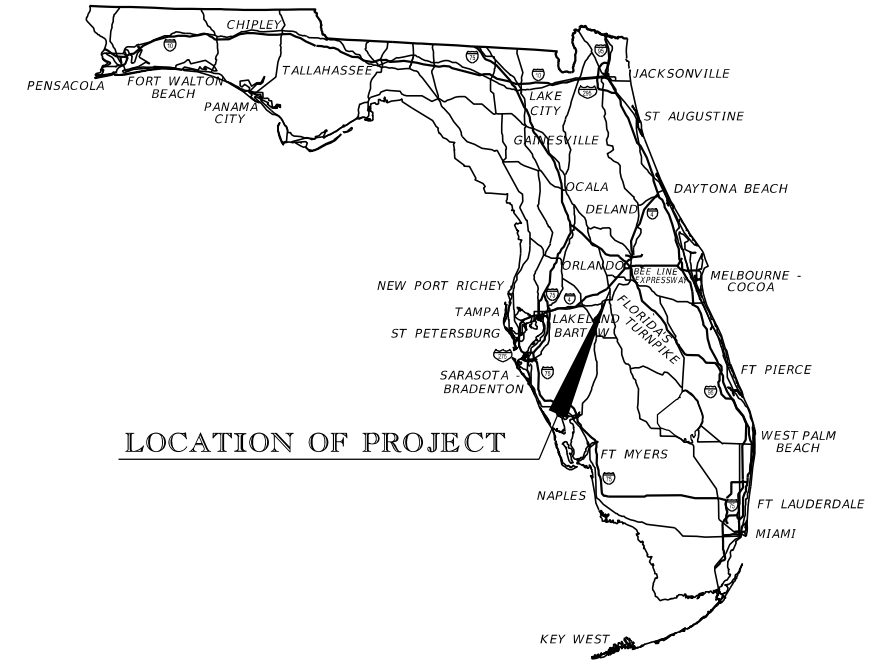
ROADWAY PLANS

FINANCIAL PROJECT ID 449275-1-52-01

POLK COUNTY (16180)

STATE ROAD NO. 25 (US 27)

PAVEMENT ONLY RESURFACING FROM N OF HOLLY HILL CUT-OFF RD.
TO N OF DEER CREEK BLVD.



LOCATION OF PROJECT

INDEX OF ROADWAY PLANS

SHEET NO.	SHEET DESCRIPTION
1	KEY SHEET
2	SIGNATURE SHEET
3 - 4	TYPICAL SECTIONS
5 - 11	PROJECT CONTROL
12	GENERAL NOTES
13 - 47	ROADWAY PLAN
48	TRAFFIC MONITORING SITE
49	TEMPORARY TRAFFIC CONTROL PLAN

PROJECT LOCATION URL: <https://tinyurl.com/mpdxs84n>

PROJECT LIMITS: BEGIN MP 19.189 - END MP 23.086

EXCEPTIONS: NONE

BRIDGE LIMITS: NONE

RAILROAD CROSSING: NONE

PRELIMINARY
SUBJECT TO CHANGE

PHASE IV PLANS
DATE SUBMITTED: 07/30/24

**ROADWAY PLANS
ENGINEER OF RECORD:**

RANDY S. LACHLER, P.E.
P.E. LICENSE NUMBER 60894
FLORIDA DEPARTMENT OF TRANSPORTATION
DISTRICT ONE OFFICE
801 N. BROADWAY AVENUE
BARTOW, FL 33830-3809
(863) 519-2300

FDOT PROJECT MANAGER:

RANDY S. LACHLER, P.E.

GOVERNING STANDARD PLANS:


Florida Department of Transportation, FY 2024-25 Standard Plans for Road and Bridge Construction and applicable Interim Revisions (IRs).

Standard Plans for Road Construction and associated IRs are available at the following website: <http://www.fdot.gov/design/standardplans>

GOVERNING STANDARD SPECIFICATIONS:

Florida Department of Transportation, FY 2024-25 Standard Specifications for Road and Bridge Construction at the following website: <http://www.fdot.gov/programmanagement/Implemented/SpecBooks>

CONSTRUCTION CONTRACT NO.	FISCAL YEAR	SHEET NO.
E1W89	25	1



THIS ITEM HAS BEEN DIGITALLY
SIGNED AND SEALED BY

ON THE DATE ADJACENT TO THE SEAL

PRINTED COPIES OF THIS DOCUMENT ARE
NOT CONSIDERED SIGNED AND SEALED
AND THE SIGNATURE MUST BE VERIFIED
ON ANY ELECTRONIC COPIES.

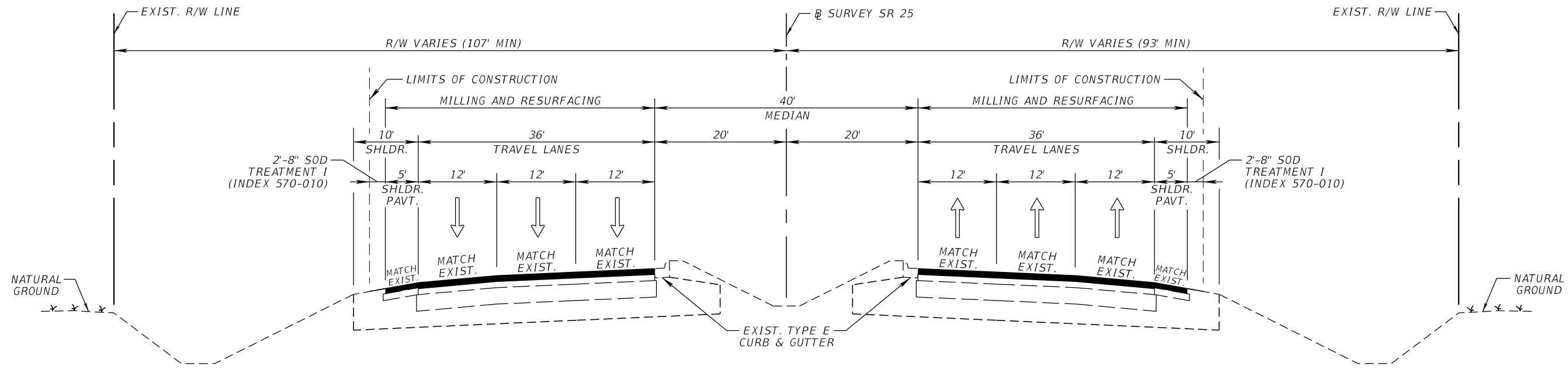
FLORIDA DEPARTMENT OF TRANSPORTATION
801 N. BROADWAY AVENUE
BARTOW, FL 33830-3809
RANDY S. LACHLER, P.E. NO. 60894

THE ABOVE NAMED PROFESSIONAL ENGINEER SHALL BE RESPONSIBLE
FOR THE FOLLOWING SHEETS IN ACCORDANCE WITH RULE 61G15-23.004 F.A.C.

<u>SHEET NO.</u>	<u>SHEET DESCRIPTION</u>
1	KEY SHEET
2	SIGNATURE SHEET
3 - 4	TYPICAL SECTIONS
5 11	PROJECT CONTROL
12	GENERAL NOTES
13 - 47	ROADWAY PLAN
48	TRAFFIC MONITORING SITE
49	TEMPORARY TRAFFIC CONTROL PLAN

7/30/2024 9:37:00 AM RD15ZRL
C:\pro\lets\FDOT\44927515201\Roadway\SIGNRD01.dgn

REVISIONS				ENGINEER OF RECORD		STATE OF FLORIDA DEPARTMENT OF TRANSPORTATION			<i>SIGNATURE SHEET</i>	SHEET NO.
DATE	DESCRIPTION	DATE	DESCRIPTION	RANDY S. LACHLER, P.E. LICENSE NUMBER: 60894 FLORIDA DEPT. OF TRANSPORTATION 801 N. BROADWAY AVENUE BARTOW, FL 33830-3809		ROAD NO.	COUNTY	FINANCIAL PROJECT ID		2
						SR 25	POLK	449275-1-52-01		



**TYPICAL SECTION NO. 1
SR 25 (US 27)**

STA. 222+00.00 TO STA. 273+80.00

**SOUTHBOUND
MAINLINE, SHOULDERS,
AND TURN LANES**

MILLING

MILL EXISTING ASPHALT PAVEMENT (2.25" DEPTH)

RESURFACING

TYPE SP STRUCTURAL COURSE (TRAFFIC E) (1.50") (PG 76-22)
AND FRICTION COURSE FC-5 (0.75") (PG 76-22)

**NORTHBOUND
MAINLINE
MILLING**

MILL EXISTING ASPHALT PAVEMENT (4.00" DEPTH)

RESURFACING

TYPE SP STRUCTURAL COURSE (TRAFFIC E) (3.25") (PG 76-22)
AND FRICTION COURSE FC-5 (0.75") (PG 76-22)

SHOULDERS AND TURN LANES

MILLING

MILL EXISTING ASPHALT PAVEMENT (2.25" DEPTH)

RESURFACING

TYPE SP STRUCTURAL COURSE (TRAFFIC E) (1.50") (PG 76-22)
AND FRICTION COURSE FC-5 (0.75") (PG 76-22)

TRAFFIC DATA

CURRENT YEAR = 2021 AADT = 71,400
 ESTIMATED OPENING YEAR = 2025 AADT = 75,700
 ESTIMATED DESIGN YEAR = 2045 AADT = 97,400
 K = 9.0% D = 51.6% T = 8.4% (24 HOUR)
 DESIGN HOUR T = 4.2%
 DESIGN SPEED = 50 MPH
 CONTEXT CLASSIFICATION = C3C - SUBURBAN COMM.

SIDE STREETS & CROSSOVERS

MILLING

MILL EXISTING ASPHALT PAVEMENT (1.50" DEPTH)

RESURFACING

FRICTION COURSE FC-12.5 (TRAFFIC E) (1.50") (PG 76-22)

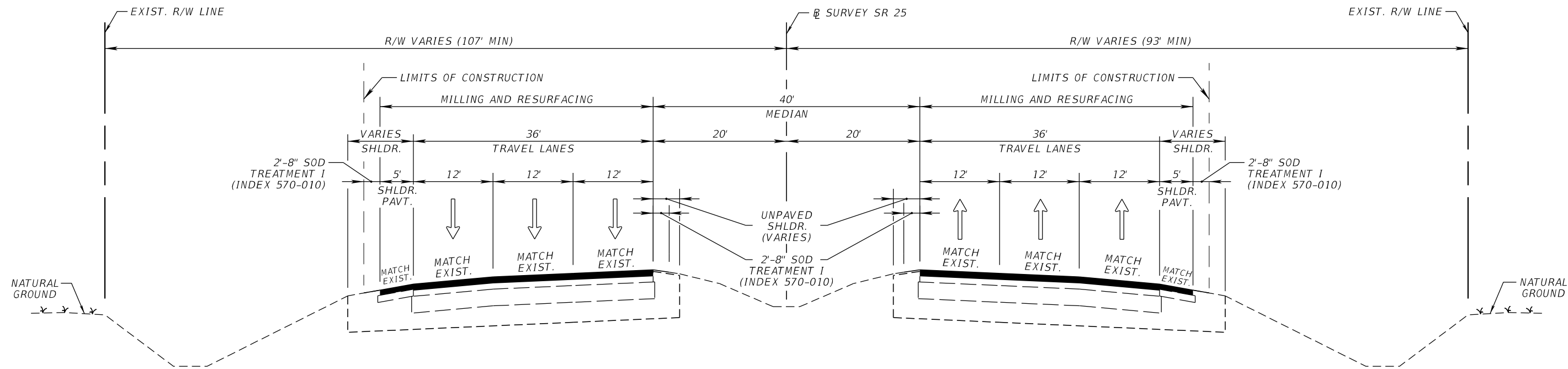
NOT TO SCALE

7/30/2024 9:37:03 AM RD152RL C:\pro\ecis\FDOT\44927515201\Roadway\TYP\SRD01.dgn

THE OFFICIAL RECORD OF THIS SHEET IS THE ELECTRONIC FILE DIGITALLY SIGNED AND SEALED UNDER RULE 61G15-23.004, F.A.C.

REVISIONS				ENGINEER OF RECORD		STATE OF FLORIDA DEPARTMENT OF TRANSPORTATION			SHEET NO. 3
DATE	DESCRIPTION	DATE	DESCRIPTION	RANDY S. LACHLER, P.E. LICENSE NUMBER: 60894 FLORIDA DEPT. OF TRANSPORTATION 801 N. BROADWAY AVENUE BARTOW, FL 33830-3809		ROAD NO.	COUNTY	FINANCIAL PROJECT ID	
						SR 25	POLK	449275-1-52-01	

TYPICAL SECTIONS



TYPICAL SECTION NO. 2
SR 25 (US 27)
STA. 273+80.00 TO STA. 427+78.61

SOUTHBOUND
MAINLINE, OUTSIDE SHOULDERS,
AND TURN LANES
MILLING

MILL EXISTING ASPHALT PAVEMENT (2.25" DEPTH)

RESURFACING

TYPE SP STRUCTURAL COURSE (TRAFFIC E) (1.50") (PG 76-22)
AND FRICTION COURSE FC-5 (0.75") (PG 76-22)

NORTHBOUND
MAINLINE
MILLING

MILL EXISTING ASPHALT PAVEMENT (4.00" DEPTH)

RESURFACING

TYPE SP STRUCTURAL COURSE (TRAFFIC E) (3.25") (PG 76-22)
AND FRICTION COURSE FC-5 (0.75") (PG 76-22)

OUTSIDE SHOULDERS AND TURN LANES
MILLING

MILL EXISTING ASPHALT PAVEMENT (2.25" DEPTH)

RESURFACING

TYPE SP STRUCTURAL COURSE (TRAFFIC E) (1.50") (PG 76-22)
AND FRICTION COURSE FC-5 (0.75") (PG 76-22)

TRAFFIC DATA

CURRENT YEAR = 2021 AADT = 71,400
ESTIMATED OPENING YEAR = 2025 AADT = 75,700
ESTIMATED DESIGN YEAR = 2045 AADT = 97,400
K = 9.0% D = 51.6% T = 8.4% (24 HOUR)
DESIGN SPEED = 50 MPH (STA. 273+80.00 TO STA. 336+05.72)
55 MPH (STA. 336+05.72 TO STA. 413+07.88)
50 MPH (STA. 413+07.88 TO STA. 418+59.88)
CONTEXT CLASSIFICATION = C3C - SUBURBAN COMM.

SIDE STREETS & CROSSOVERS

MILLING

MILL EXISTING ASPHALT PAVEMENT (1.50" DEPTH)

RESURFACING

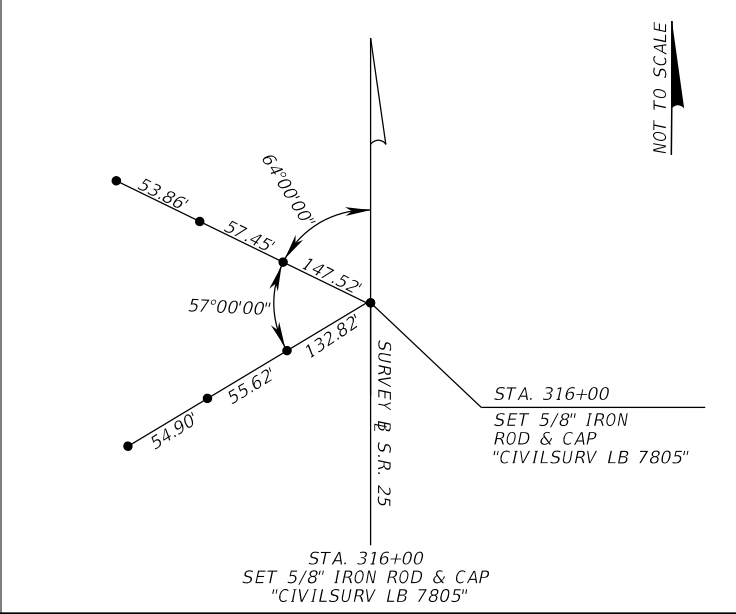
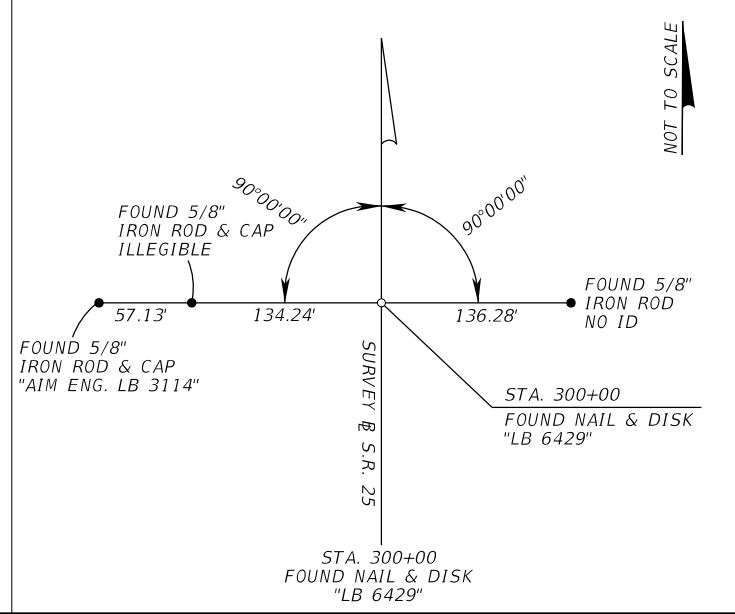
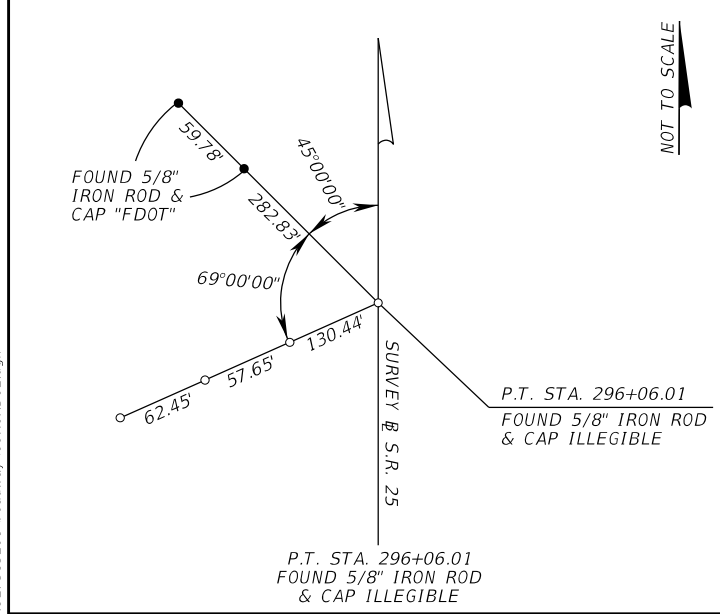
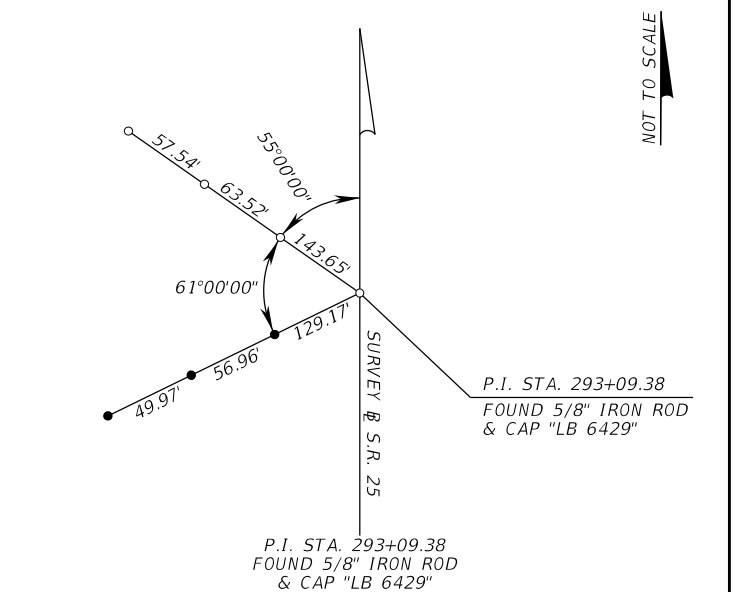
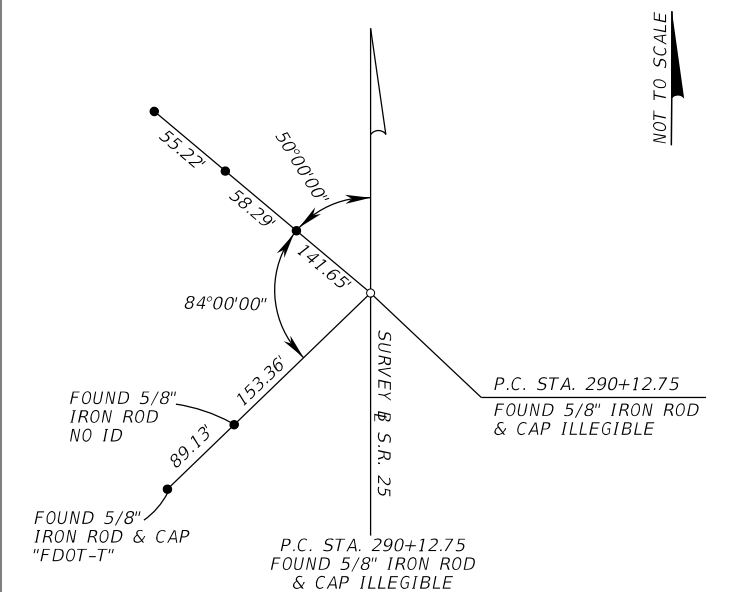
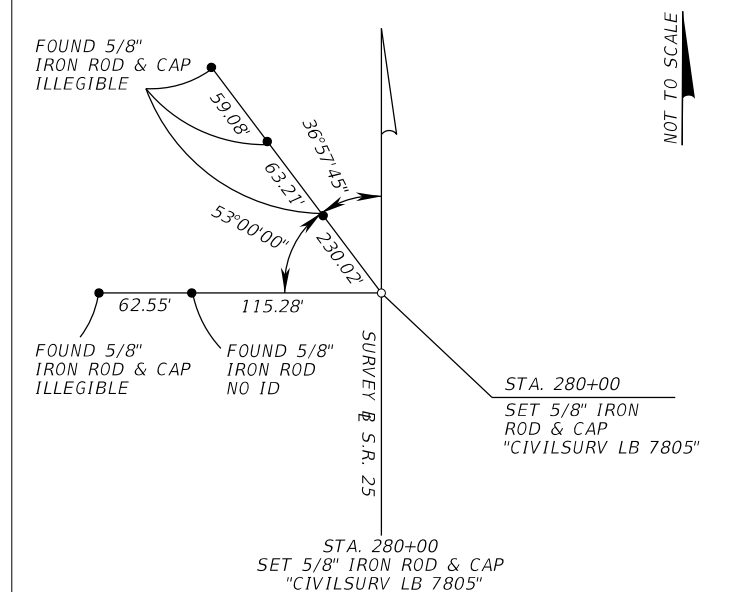
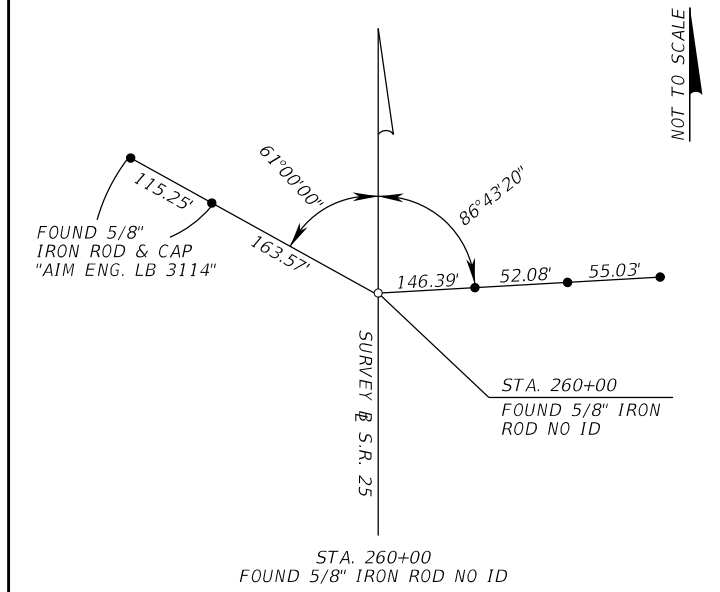
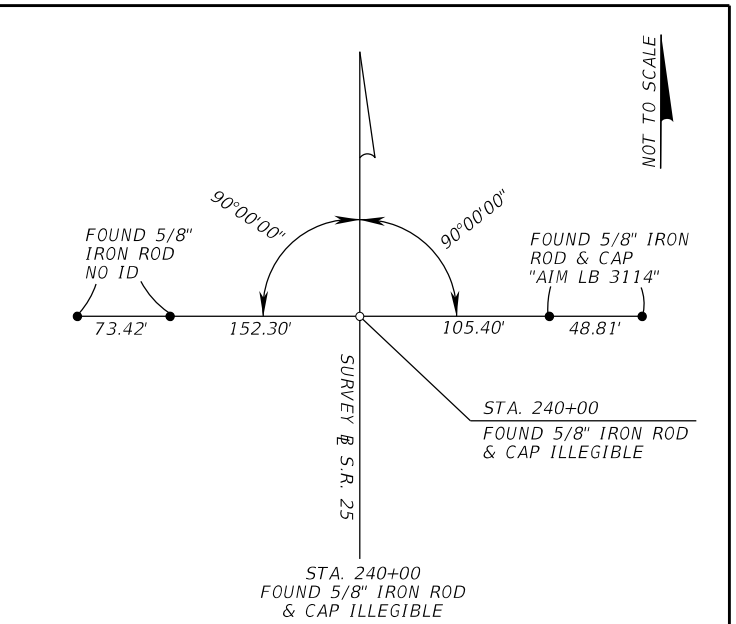
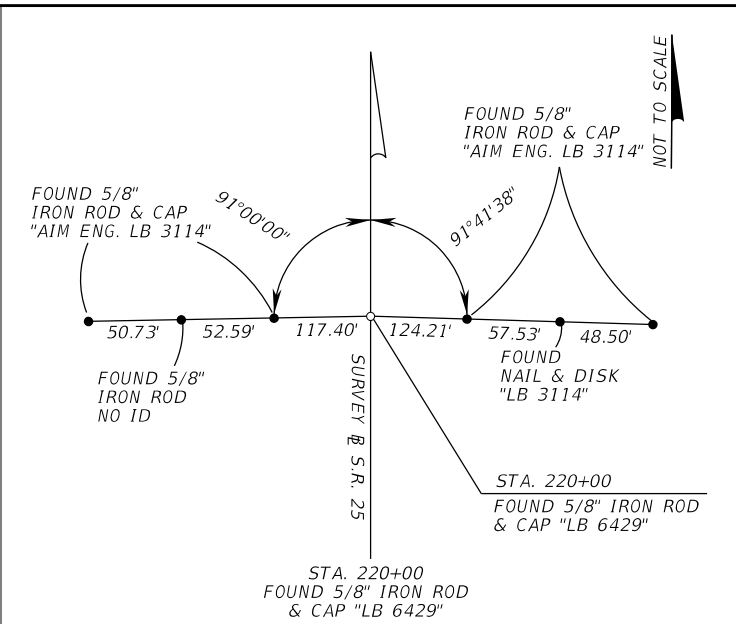
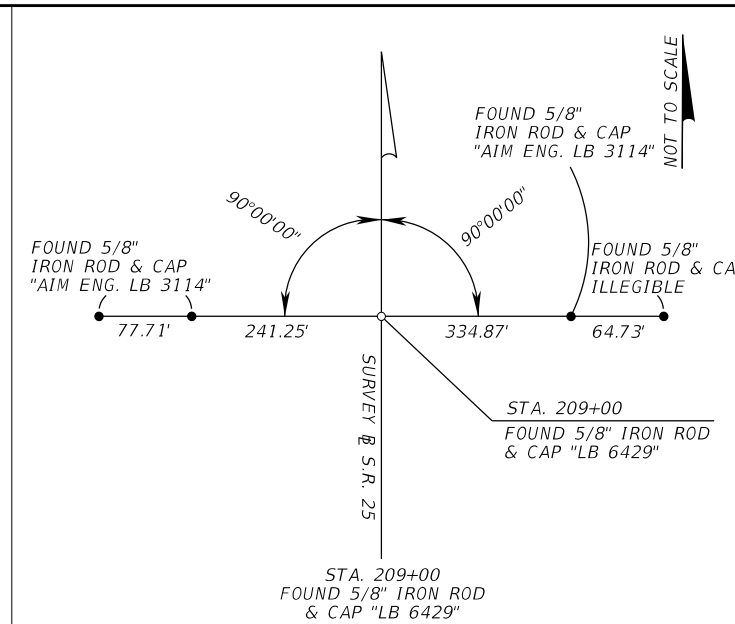
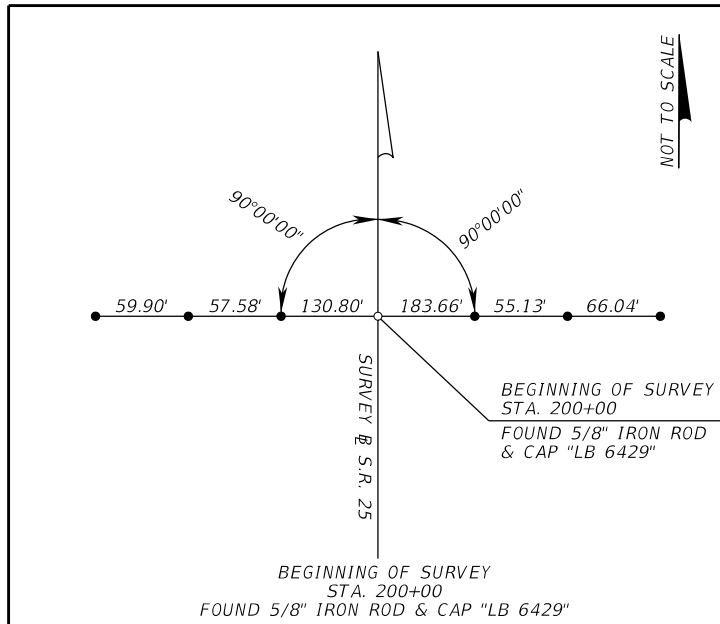
FRICTION COURSE FC-12.5 (TRAFFIC E) (1.50") (PG 76-22)

NOT TO SCALE

7/30/2024 9:37:03 AM RD152RL C:\p\ro\ecis\FDOT\44927515201\Roadway\TYP\SRD01.dgn

REVISIONS				ENGINEER OF RECORD		STATE OF FLORIDA DEPARTMENT OF TRANSPORTATION			SHEET NO.
DATE	DESCRIPTION	DATE	DESCRIPTION	RANDY S. LACHLER, P.E. LICENSE NUMBER: 60894 FLORIDA DEPT. OF TRANSPORTATION 801 N. BROADWAY AVENUE BARTOW, FL 33830-3809		ROAD NO.	COUNTY	FINANCIAL PROJECT ID	
						SR 25	POLK	449275-1-52-01	
TYPICAL SECTIONS								4	

THE OFFICIAL RECORD OF THIS SHEET IS THE ELECTRONIC FILE DIGITALLY SIGNED AND SEALED UNDER RULE 61G15-23.004, F.A.C.



LEGEND

- = SET NAIL AND DISK "CIVILSURV REF PT" (UNLESS OTHERWISE NOTED)
- = SET 5/8" IRON ROD AND CAP "CIVILSURV REF PT" (UNLESS OTHERWISE NOTED)
- ⊔ = BASELINE
- LB = LICENSED BUSINESS
- FIRC = FOUND 5/8" IRON ROD & CAP
- ID = IDENTIFICATION
- P.C. = POINT OF CURVATURE
- P.T. = POINT OF TANGENCY
- P.O.T. = POINT ON TANGENT
- P.I. = POINT OF INTERSECTION
- SIRC = SET 5/8" IRON ROD & CAP "CIVILSURV REF PT"
- STA. = STATION

REVISIONS	
DATE	DESCRIPTION

ENGINEER OF RECORD

RANDY S. LACHLER, P.E.
LICENSE NUMBER: 60894
FLORIDA DEPT. OF TRANSPORTATION
801 N. BROADWAY AVENUE
BARTOW, FL 33830-3809

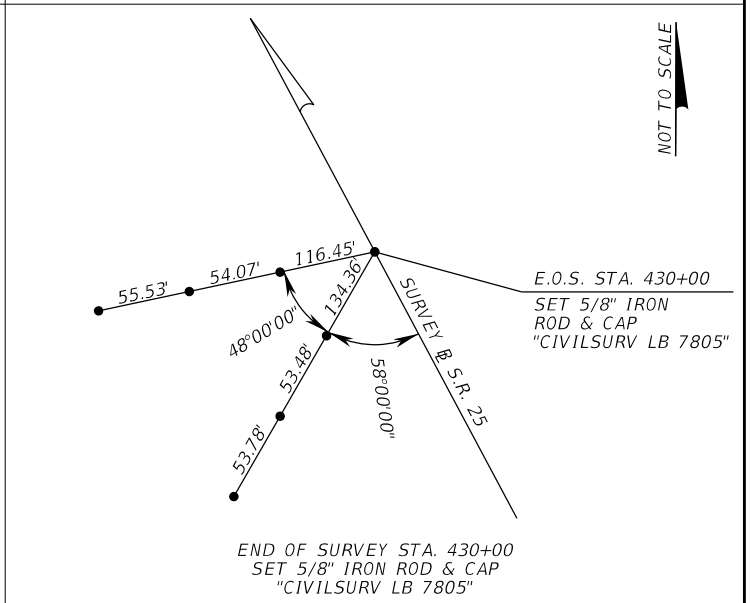
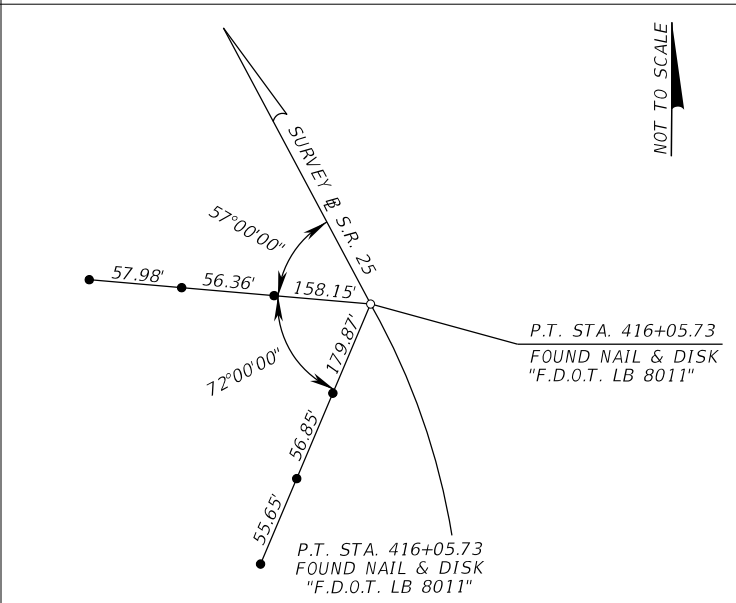
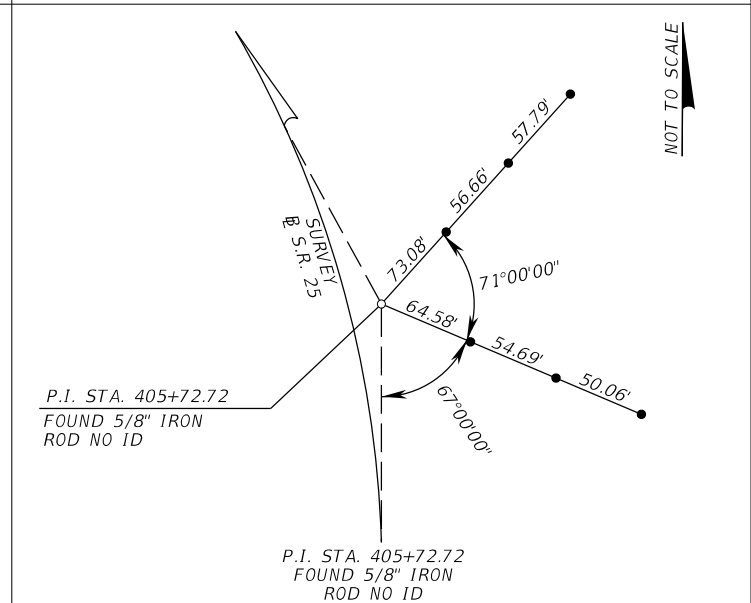
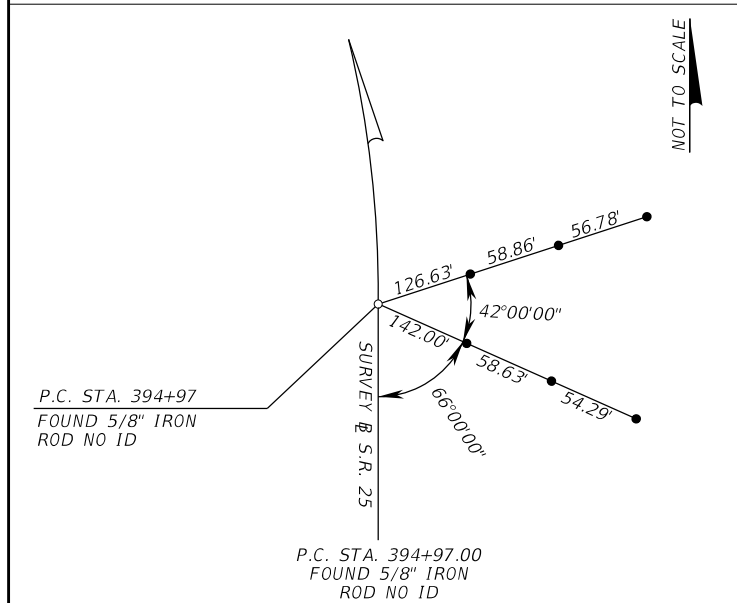
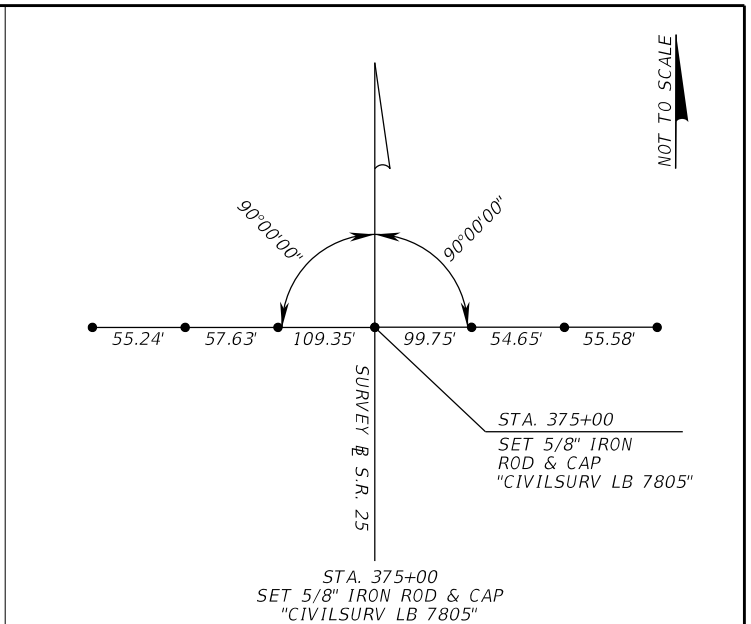
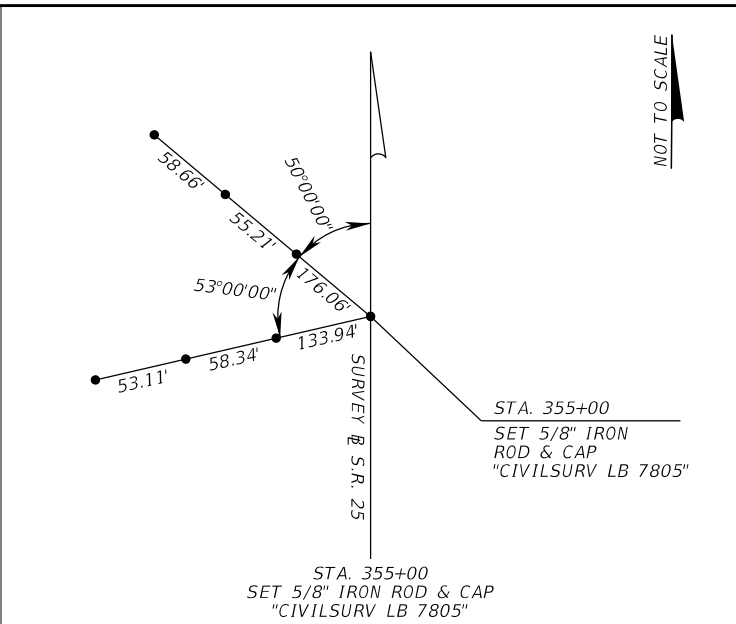
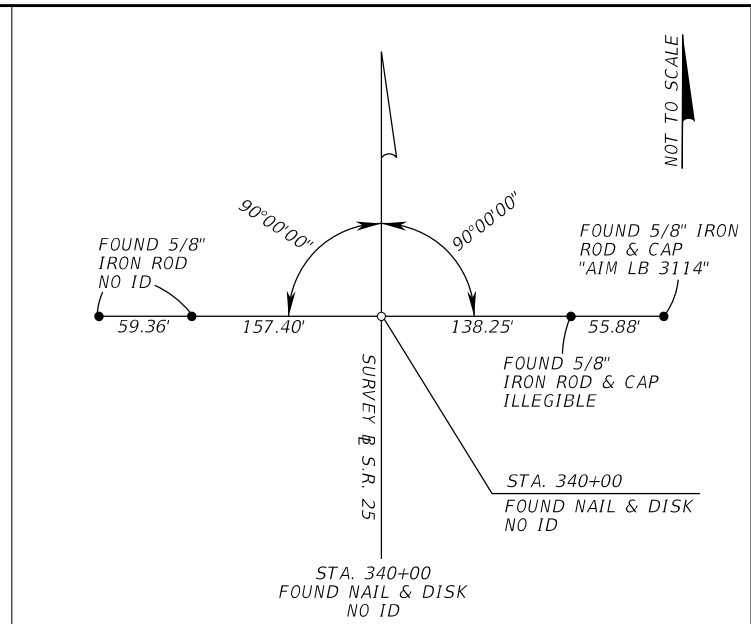
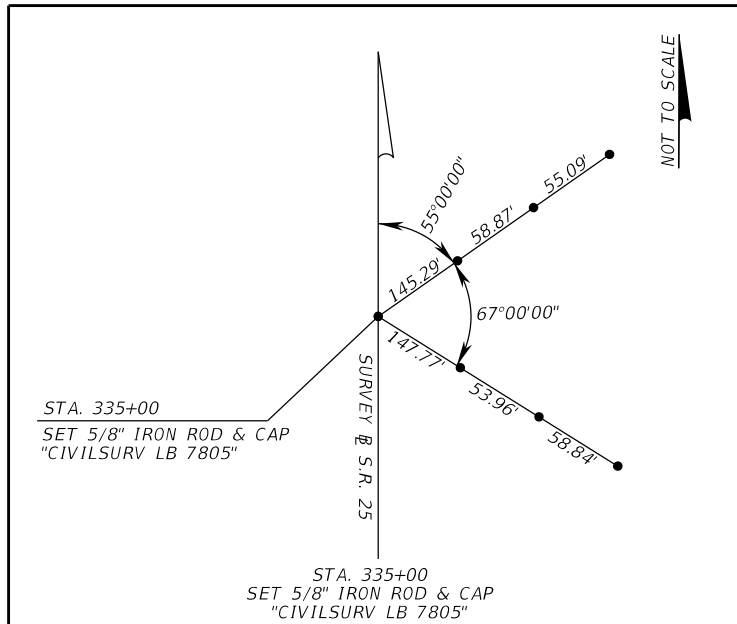
STATE OF FLORIDA DEPARTMENT OF TRANSPORTATION		
ROAD NO.	COUNTY	FINANCIAL PROJECT ID
SR 25	POLK	449275-1-52-01

PROJECT CONTROL	
SHEET NO.	5

7/30/2024 9:37:04 AM RD152RL C:\ProJects\FDOT\44927515201\roadwa\CURCRD02.dgn

THE OFFICIAL RECORD OF THIS SHEET IS THE ELECTRONIC FILE DIGITALLY SIGNED AND SEALED UNDER RULE 61G15-23.004, F.A.C.

7/30/2024 9:37:05 AM RD152RL
 C:\ProJects\FDOT_44927515201\roadwa\CURCRD02.dgn



LEGEND

- = SET NAIL AND DISK "CIVILSURV REF PT" (UNLESS OTHERWISE NOTED)
- = SET 5/8" IRON ROD AND CAP "CIVILSURV REF PT" (UNLESS OTHERWISE NOTED)
- ℞ = BASELINE
- LB = LICENSED BUSINESS
- FIRC = FOUND 5/8" IRON ROD & CAP
- ID = IDENTIFICATION
- P.C. = POINT OF CURVATURE
- P.T. = POINT OF TANGENCY
- P.O.T. = POINT ON TANGENT
- P.I. = POINT OF INTERSECTION
- SIRC = SET 5/8" IRON ROD & CAP "CIVILSURV REF PT"
- STA. = STATION

REVISIONS		REVISIONS	
DATE	DESCRIPTION	DATE	DESCRIPTION

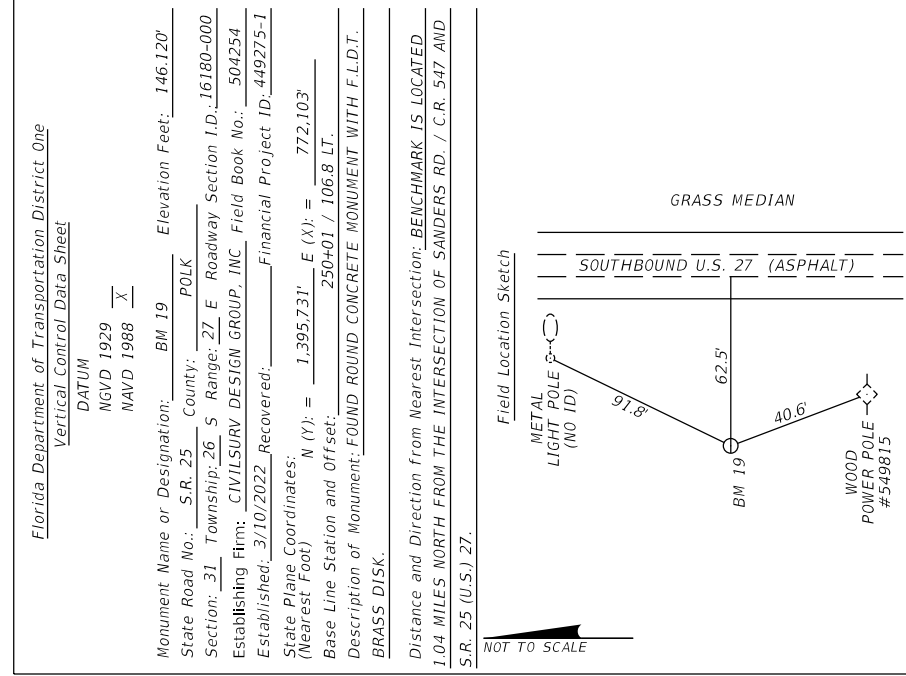
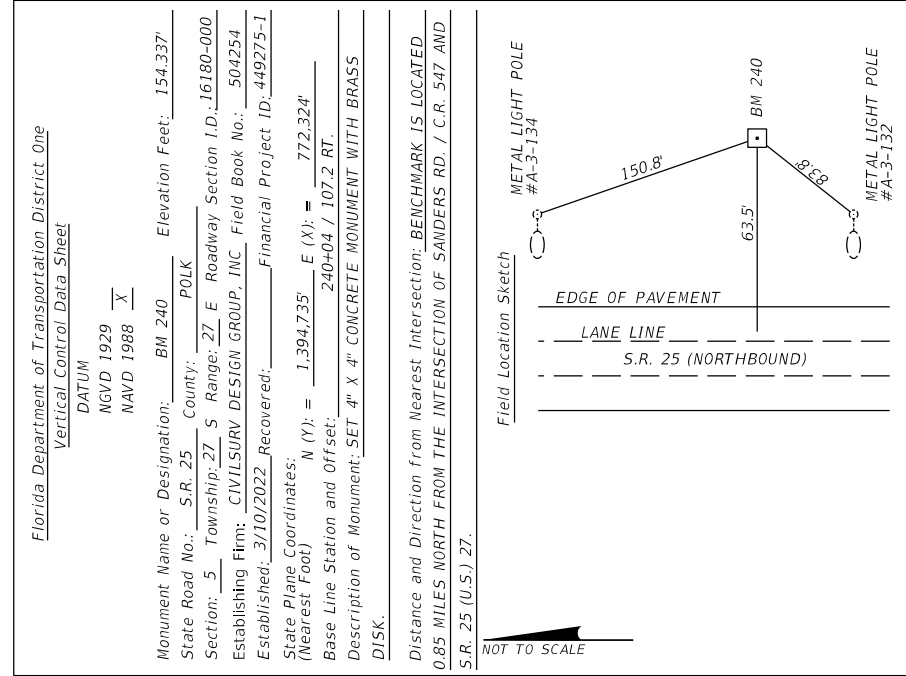
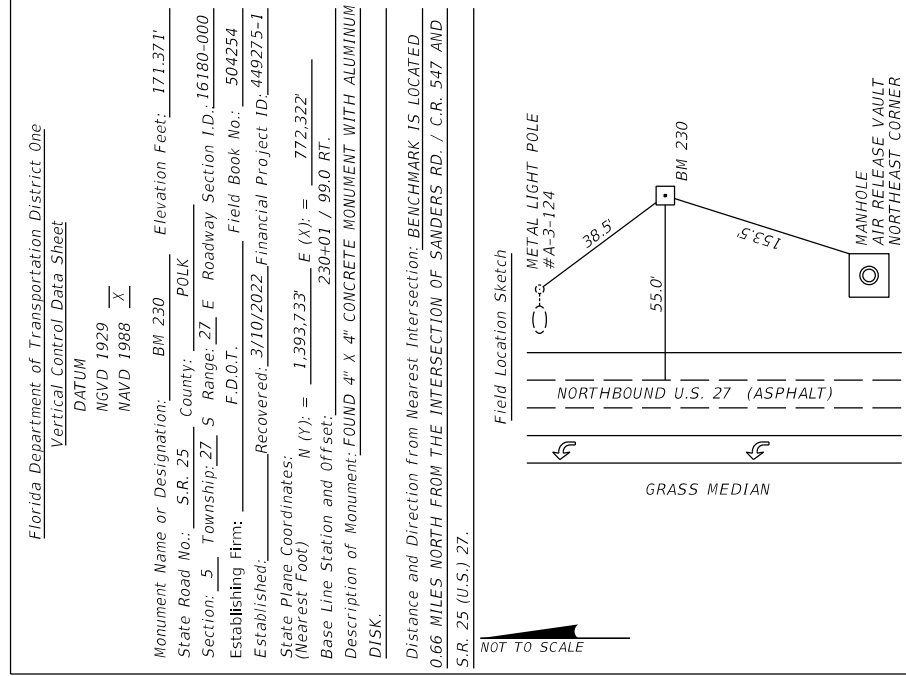
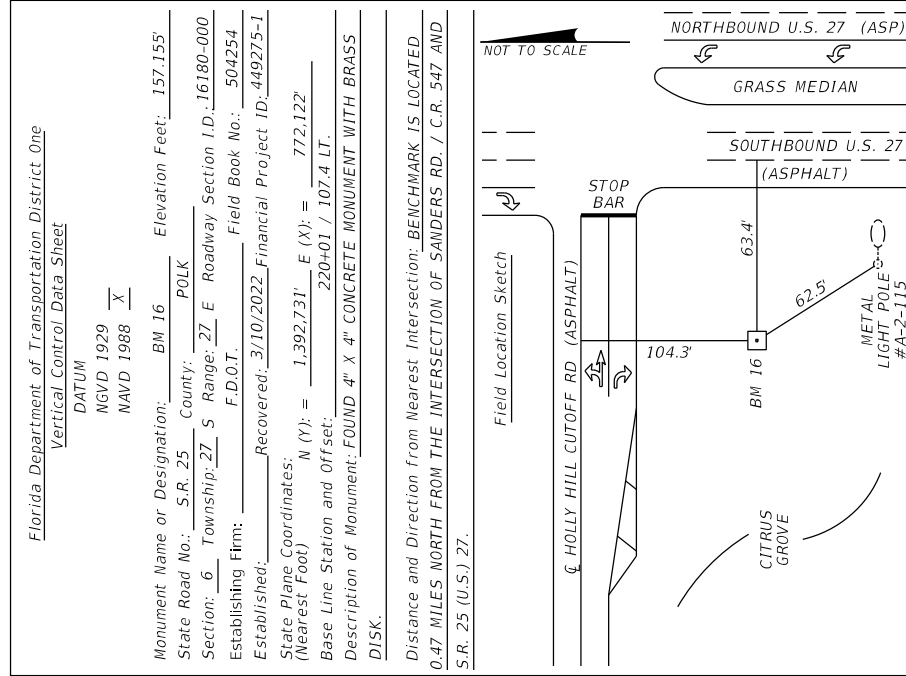
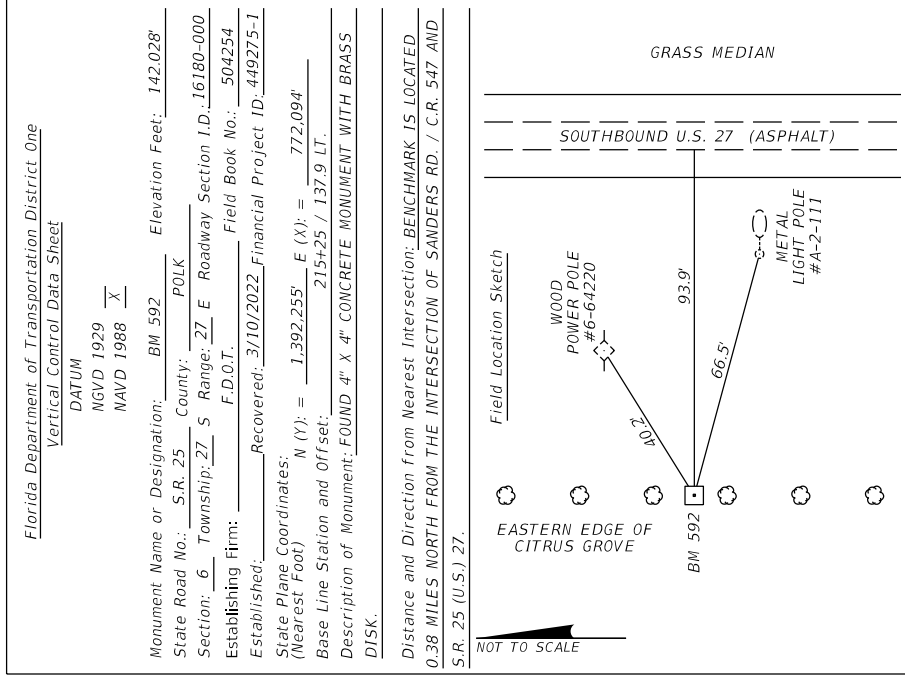
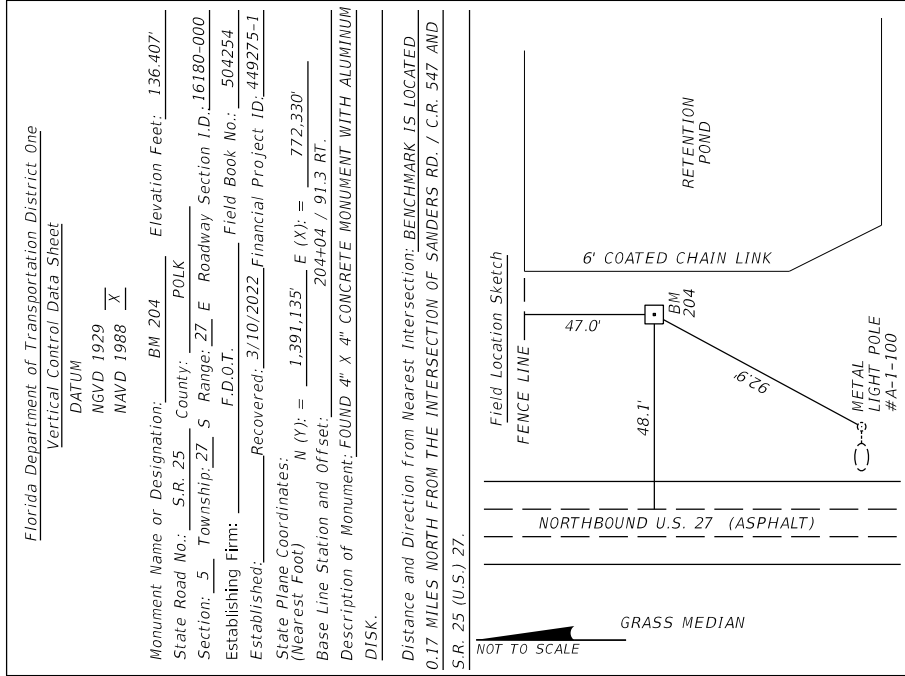
ENGINEER OF RECORD
 RANDY S. LACHLER, P.E.
 LICENSE NUMBER: 60894
 FLORIDA DEPT. OF TRANSPORTATION
 801 N. BROADWAY AVENUE
 BARTOW, FL 33830-3809

STATE OF FLORIDA DEPARTMENT OF TRANSPORTATION		
ROAD NO.	COUNTY	FINANCIAL PROJECT ID
SR 25	POLK	449275-1-52-01

PROJECT CONTROL

SHEET NO.
6

THE OFFICIAL RECORD OF THIS SHEET IS THE ELECTRONIC FILE DIGITALLY SIGNED AND SEALED UNDER RULE 61G15-23.004, F.A.C.



REVISIONS		REVISIONS		ENGINEER OF RECORD			STATE OF FLORIDA DEPARTMENT OF TRANSPORTATION			PROJECT CONTROL	SHEET NO. 7
DATE	DESCRIPTION	DATE	DESCRIPTION	RANDY S. LACHLER, P.E. LICENSE NUMBER: 60894 FLORIDA DEPT. OF TRANSPORTATION 801 N. BROADWAY AVENUE BARTOW, FL 33830-3809			ROAD NO.	COUNTY	FINANCIAL PROJECT ID		
							SR 25	POLK	449275-1-52-01		

Florida Department of Transportation District One
 Vertical Control Data Sheet

DATUM
 NGVD 1929
 NAVD 1988 X

Monument Name or Designation: BM 260 Elevation Feet: 134.506'
 State Road No.: S.R. 25 County: POLK
 Section: 32 Township: 26 S Range: 27 E Roadway Section I.D.: 16180-000
 Establishing Firm: CIVILSURV DESIGN GROUP, INC. Field Book No.: 504254
 Established: 3/10/2022 Recovered: Financial Project ID: 449275-1

State Plane Coordinates:
 N (Y): = 1,396,747' E (X): = 772,304'
 Base Line Station and Offset: 260+16 / 99.8 RT.
 Description of Monument: SET 4" X 4" CONCRETE MONUMENT WITH BRASS DISK.

Distance and Direction from Nearest Intersection: BENCHMARK IS LOCATED 1.23 MILES NORTH FROM THE INTERSECTION OF SANDERS RD. / C.R. 547 AND S.R. 25 (U.S.) 27.

Field Location Sketch
 NOT TO SCALE

Florida Department of Transportation District One
 Vertical Control Data Sheet

DATUM
 NGVD 1929
 NAVD 1988 X

Monument Name or Designation: BM 280 Elevation Feet: 156.656'
 State Road No.: S.R. 25 County: POLK
 Section: 32 Township: 26 S Range: 27 E Roadway Section I.D.: 16180-000
 Establishing Firm: CIVILSURV DESIGN GROUP, INC. Field Book No.: 504254
 Established: 3/10/2022 Recovered: Financial Project ID: 449275-1

State Plane Coordinates:
 N (Y): = 1,398,710' E (X): = 772,309'
 Base Line Station and Offset: 279+79 / 117.7 RT.
 Description of Monument: SET 4" X 4" CONCRETE MONUMENT WITH BRASS DISK.

Distance and Direction from Nearest Intersection: BENCHMARK IS LOCATED 1.61 MILES NORTH FROM THE INTERSECTION OF SANDERS RD. / C.R. 547 AND S.R. 25 (U.S.) 27.

Field Location Sketch
 NOT TO SCALE

Florida Department of Transportation District One
 Vertical Control Data Sheet

DATUM
 NGVD 1929
 NAVD 1988 X

Monument Name or Designation: X 705 Elevation Feet: 172.120'
 State Road No.: S.R. 25 County: POLK
 Section: 31 Township: 26 S Range: 27 E Roadway Section I.D.: 16180-000
 Establishing Firm: NATIONAL GEODETIC SURVEY Field Book No.: 504254
 Established: 3/10/2022 Recovered: Financial Project ID: 449275-1

State Plane Coordinates:
 N (Y): = 1,400,528' E (X): = 772,085'
 Base Line Station and Offset: 297+97 / 97.3 LT.
 Description of Monument: FOUND 4" X 4" CONCRETE MONUMENT WITH BRASS DISK.

Distance and Direction from Nearest Intersection: BENCHMARK IS LOCATED 1.95 MILES NORTH FROM THE INTERSECTION OF SANDERS RD. / C.R. 547 AND S.R. 25 (U.S.) 27.

Field Location Sketch
 NOT TO SCALE

Florida Department of Transportation District One
 Vertical Control Data Sheet

DATUM
 NGVD 1929
 NAVD 1988 X

Monument Name or Designation: BM 270 Elevation Feet: 143.056'
 State Road No.: S.R. 25 County: POLK
 Section: 32 Township: 26 S Range: 27 E Roadway Section I.D.: 16180-000
 Establishing Firm: CIVILSURV DESIGN GROUP, INC. Field Book No.: 504254
 Established: 3/10/2022 Recovered: Financial Project ID: 449275-1

State Plane Coordinates:
 N (Y): = 1,397,708' E (X): = 772,325'
 Base Line Station and Offset: 269+76 / 126.9 RT.
 Description of Monument: SET 4" X 4" CONCRETE MONUMENT WITH BRASS DISK.

Distance and Direction from Nearest Intersection: BENCHMARK IS LOCATED 1.42 MILES NORTH FROM THE INTERSECTION OF SANDERS RD. / C.R. 547 AND S.R. 25 (U.S.) 27.

Field Location Sketch
 NOT TO SCALE

Florida Department of Transportation District One
 Vertical Control Data Sheet

DATUM
 NGVD 1929
 NAVD 1988 X

Monument Name or Designation: BM 290 Elevation Feet: 170.773'
 State Road No.: S.R. 25 County: POLK
 Section: 31 Township: 26 S Range: 27 E Roadway Section I.D.: 16180-000
 Establishing Firm: CIVILSURV DESIGN GROUP, INC. Field Book No.: 504254
 Established: 3/10/2022 Recovered: Financial Project ID: 449275-1

State Plane Coordinates:
 N (Y): = 1,399,736' E (X): = 772,078'
 Base Line Station and Offset: 290+06 / 107.6 LT.
 Description of Monument: SET 4" X 4" CONCRETE MONUMENT WITH BRASS DISK.

Distance and Direction from Nearest Intersection: BENCHMARK IS LOCATED 1.80 MILES NORTH FROM THE INTERSECTION OF SANDERS RD. / C.R. 547 AND S.R. 25 (U.S.) 27.

Field Location Sketch
 NOT TO SCALE

Florida Department of Transportation District One
 Vertical Control Data Sheet

DATUM
 NGVD 1929
 NAVD 1988 X

Monument Name or Designation: BM 308 Elevation Feet: 159.072'
 State Road No.: S.R. 25 County: POLK
 Section: 30 Township: 26 S Range: 27 E Roadway Section I.D.: 16180-000
 Establishing Firm: CIVILSURV DESIGN GROUP, INC. Field Book No.: 504254
 Established: 3/10/2022 Recovered: Financial Project ID: 449275-1

State Plane Coordinates:
 N (Y): = 1,401,520' E (X): = 772,077'
 Base Line Station and Offset: 307+90 / 102.3 LT.
 Description of Monument: SET 4" X 4" CONCRETE MONUMENT WITH BRASS DISK.

Distance and Direction from Nearest Intersection: BENCHMARK IS LOCATED 2.14 MILES NORTH FROM THE INTERSECTION OF SANDERS RD. / C.R. 547 AND S.R. 25 (U.S.) 27.

Field Location Sketch
 NOT TO SCALE

REVISIONS		ENGINEER OF RECORD		STATE OF FLORIDA DEPARTMENT OF TRANSPORTATION			SHEET NO.
DATE	DESCRIPTION	DATE	DESCRIPTION	ROAD NO.	COUNTY	FINANCIAL PROJECT ID	
				SR 25	POLK	449275-1-52-01	8

PROJECT CONTROL

Florida Department of Transportation District One
 Vertical Control Data Sheet

DATUM
 NGVD 1929
 NAVD 1988 X

Monument Name or Designation: BM 318 Elevation Feet: 145.588'
 State Road No.: S.R. 25 County: POLK
 Section: 29 Township: 26 S Range: 27 E Roadway Section I.D.: 16180-000
 Establishing Firm: CIVILSURV DESIGN GROUP, INC. Field Book No.: 504254
 Established: 3/10/2022 Recovered: Financial Project ID: 449275-1
 State Plane Coordinates: N (Y) = 1,402,541 E (X) = 772,292
 Base Line Station and Offset: 318+10 / 116.0 RT.
 Description of Monument: SET 4" X 4" CONCRETE MONUMENT WITH BRASS DISK.

Distance and Direction from Nearest Intersection: BENCHMARK IS LOCATED 2.33 MILES NORTH FROM THE INTERSECTION OF SANDERS RD. / C.R. 547 AND S.R. 25 (U.S.) 27.

Florida Department of Transportation District One
 Vertical Control Data Sheet

DATUM
 NGVD 1929
 NAVD 1988 X

Monument Name or Designation: BM 328 Elevation Feet: 145.073'
 State Road No.: S.R. 25 County: POLK
 Section: 29 Township: 26 S Range: 27 E Roadway Section I.D.: 16180-000
 Establishing Firm: CIVILSURV DESIGN GROUP, INC. Field Book No.: 504254
 Established: 3/10/2022 Recovered: Financial Project ID: 449275-1
 State Plane Coordinates: N (Y) = 1,403,530 E (X) = 772,276
 Base Line Station and Offset: 327+99 / 102.8 RT.
 Description of Monument: SET 4" X 4" CONCRETE MONUMENT WITH BRASS DISK.

Distance and Direction from Nearest Intersection: BENCHMARK IS LOCATED 2.52 MILES NORTH FROM THE INTERSECTION OF SANDERS RD. / C.R. 547 AND S.R. 25 (U.S.) 27.

Florida Department of Transportation District One
 Vertical Control Data Sheet

DATUM
 NGVD 1929
 NAVD 1988 X

Monument Name or Designation: BM 338 Elevation Feet: 156.482'
 State Road No.: S.R. 25 County: POLK
 Section: 29 Township: 26 S Range: 27 E Roadway Section I.D.: 16180-000
 Establishing Firm: CIVILSURV DESIGN GROUP, INC. Field Book No.: 504254
 Established: 3/10/2022 Recovered: Financial Project ID: 449275-1
 State Plane Coordinates: N (Y) = 1,404,499 E (X) = 772,275
 Base Line Station and Offset: 337+68 / 103.7 RT.
 Description of Monument: SET 4" X 4" CONCRETE MONUMENT WITH BRASS DISK.

Distance and Direction from Nearest Intersection: BENCHMARK IS LOCATED 2.70 MILES NORTH FROM THE INTERSECTION OF SANDERS RD. / C.R. 547 AND S.R. 25 (U.S.) 27.

Florida Department of Transportation District One
 Vertical Control Data Sheet

DATUM
 NGVD 1929
 NAVD 1988 X

Monument Name or Designation: BM 348 Elevation Feet: 169.290'
 State Road No.: S.R. 25 County: POLK
 Section: 29 Township: 26 S Range: 27 E Roadway Section I.D.: 16180-000
 Establishing Firm: CIVILSURV DESIGN GROUP, INC. Field Book No.: 504254
 Established: 3/10/2022 Recovered: Financial Project ID: 449275-1
 State Plane Coordinates: N (Y) = 1,405,519 E (X) = 772,269
 Base Line Station and Offset: 347+88 / 100.9 RT.
 Description of Monument: SET 4" X 4" CONCRETE MONUMENT WITH BRASS DISK.

Distance and Direction from Nearest Intersection: BENCHMARK IS LOCATED 2.90 MILES NORTH FROM THE INTERSECTION OF SANDERS RD. / C.R. 547 AND S.R. 25 (U.S.) 27.

Florida Department of Transportation District One
 Vertical Control Data Sheet

DATUM
 NGVD 1929
 NAVD 1988 X

Monument Name or Designation: Y 705 Elevation Feet: 177.630'
 State Road No.: S.R. 25 County: POLK
 Section: 20 Township: 26 S Range: 27 E Roadway Section I.D.: 16180-000
 Establishing Firm: NATIONAL GEODETIC SURVEY Field Book No.: 504254
 Established: 3/10/2022 Recovered: Financial Project ID: 449275-1
 State Plane Coordinates: N (Y) = 1,406,062 E (X) = 772,280
 Base Line Station and Offset: 353+31 / 113.0 RT.
 Description of Monument: FOUND FLANGE ENCASED ROD STAMPED "Y 705".

Distance and Direction from Nearest Intersection: BENCHMARK IS LOCATED 3.00 MILES NORTH FROM THE INTERSECTION OF SANDERS RD. / C.R. 547 AND S.R. 25 (U.S.) 27.

Florida Department of Transportation District One
 Vertical Control Data Sheet

DATUM
 NGVD 1929
 NAVD 1988 X

Monument Name or Designation: BM 360 Elevation Feet: 176.517'
 State Road No.: S.R. 25 County: POLK
 Section: 20 Township: 26 S Range: 27 E Roadway Section I.D.: 16180-000
 Establishing Firm: CIVILSURV DESIGN GROUP, INC. Field Book No.: 504254
 Established: 3/10/2022 Recovered: Financial Project ID: 449275-1
 State Plane Coordinates: N (Y) = 1,406,733 E (X) = 772,269
 Base Line Station and Offset: 360+02 / 104.3 RT.
 Description of Monument: SET 4" X 4" CONCRETE MONUMENT WITH BRASS DISK.

Distance and Direction from Nearest Intersection: BENCHMARK IS LOCATED 3.13 MILES NORTH FROM THE INTERSECTION OF SANDERS RD. / C.R. 547 AND S.R. 25 (U.S.) 27.

REVISIONS		ENGINEER OF RECORD		STATE OF FLORIDA DEPARTMENT OF TRANSPORTATION			PROJECT CONTROL	SHEET NO.
DATE	DESCRIPTION	DATE	DESCRIPTION	ROAD NO.	COUNTY	FINANCIAL PROJECT ID		
				SR 25	POLK	449275-1-52-01		9

RANDY S. LACHLER, P.E.
 LICENSE NUMBER: 60894
 FLORIDA DEPT. OF TRANSPORTATION
 801 N. BROADWAY AVENUE
 BARTOW, FL 33830-3809

Florida Department of Transportation District One
 Vertical Control Data Sheet

DATUM
 NGVD 1929
 NAVD 1988 X

Monument Name or Designation: BM 370 Elevation Feet: 179.231'
 State Road No.: S.R. 25 County: POLK
 Section: 20 Township: 26 S Range: 27 E Roadway Section I.D.: 16180-000
 Establishing Firm: CIVILSURV DESIGN GROUP, INC. Field Book No.: 504254
 Established: 3/10/2022 Recovered: _____ Financial Project ID: 449275-1

State Plane Coordinates:
 N (Y): = 1,407,724' E (X): = 772,292'
 Base Line Station and Offset: 369+92 / 130.4 RT.
 Description of Monument: SET 4" X 4" CONCRETE MONUMENT WITH BRASS DISK.

Distance and Direction from Nearest Intersection: BENCHMARK IS LOCATED 3.31 MILES NORTH FROM THE INTERSECTION OF SANDERS RD. / C.R. 547 AND S.R. 25 (U.S.) 27.

Field Location Sketch
 SIGN
 MINUTE MAID SUPERMARKET
 CITRUS RIDGE DR.
 NEXT SIGNAL
 344.4'
 85.6'
 18.1'
 WOOD POWER POLE #A80133
 LANE LINE
 S.R. 25 (NORTHBOUND)
 NOT TO SCALE

Florida Department of Transportation District One
 Vertical Control Data Sheet

DATUM
 NGVD 1929
 NAVD 1988 X

Monument Name or Designation: BM 380 Elevation Feet: 181.865'
 State Road No.: S.R. 25 County: POLK
 Section: 20 Township: 26 S Range: 27 E Roadway Section I.D.: 16180-000
 Establishing Firm: CIVILSURV DESIGN GROUP, INC. Field Book No.: 504254
 Established: 3/10/2022 Recovered: _____ Financial Project ID: 449275-1

State Plane Coordinates:
 N (Y): = 1,408,730' E (X): = 772,285'
 Base Line Station and Offset: 379+99 / 126.3 RT.
 Description of Monument: SET 4" X 4" CONCRETE MONUMENT WITH BRASS DISK.

Distance and Direction from Nearest Intersection: BENCHMARK IS LOCATED 3.50 MILES NORTH FROM THE INTERSECTION OF SANDERS RD. / C.R. 547 AND S.R. 25 (U.S.) 27.

Field Location Sketch
 203.9'
 81.6'
 52.5'
 LANE LINE
 S.R. 25 (NORTHBOUND)
 BM 380
 NOT TO SCALE

Florida Department of Transportation District One
 Vertical Control Data Sheet

DATUM
 NGVD 1929
 NAVD 1988 X

Monument Name or Designation: BM 390 Elevation Feet: 174.430'
 State Road No.: S.R. 25 County: POLK
 Section: 20 Township: 26 S Range: 27 E Roadway Section I.D.: 16180-000
 Establishing Firm: CIVILSURV DESIGN GROUP, INC. Field Book No.: 504254
 Established: 3/10/2022 Recovered: _____ Financial Project ID: 449275-1

State Plane Coordinates:
 N (Y): = 1,409,721' E (X): = 772,269'
 Base Line Station and Offset: 389+90 / 112.7 RT.
 Description of Monument: SET 4" X 4" CONCRETE MONUMENT WITH BRASS DISK.

Distance and Direction from Nearest Intersection: BENCHMARK IS LOCATED 3.69 MILES NORTH FROM THE INTERSECTION OF SANDERS RD. / C.R. 547 AND S.R. 25 (U.S.) 27.

Field Location Sketch
 METAL LIGHT POLE #A-3-05
 36.7'
 68.6'
 259.4'
 S.R. 25 (NORTHBOUND)
 BM 390
 METAL LIGHT POLE #A-3-03
 NOT TO SCALE

Florida Department of Transportation District One
 Vertical Control Data Sheet

DATUM
 NGVD 1929
 NAVD 1988 X

Monument Name or Designation: Z 705 Elevation Feet: 169.790'
 State Road No.: S.R. 25 County: POLK
 Section: 20 Township: 26 S Range: 27 E Roadway Section I.D.: 16180-000
 Establishing Firm: NATIONAL GEODETIC SURVEY Field Book No.: 504254
 Established: 3/10/2022 Recovered: _____ Financial Project ID: 449275-1

State Plane Coordinates:
 N (Y): = 1,410,651' E (X): = 772,263'
 Base Line Station and Offset: 399+08 / 129.6 RT.
 Description of Monument: FOUND CONCRETE MONUMENT WITH FLDEP SURVEY DISK STAMPED "Z 705 2008".

Distance and Direction from Nearest Intersection: BENCHMARK IS LOCATED 3.87 MILES NORTH FROM THE INTERSECTION OF SANDERS RD. / C.R. 547 AND S.R. 25 (U.S.) 27.

Field Location Sketch
 CONCRETE SIDEWALK
 9.9'
 87.4'
 45.2'
 S.R. 25 (NORTHBOUND)
 HOTEL ENTRANCE ASPHALT
 Z 705
 NOT TO SCALE

Florida Department of Transportation District One
 Vertical Control Data Sheet

DATUM
 NGVD 1929
 NAVD 1988 X

Monument Name or Designation: BM 35 RESET Elevation Feet: 167.017'
 State Road No.: S.R. 25 County: POLK
 Section: 18 Township: 26 S Range: 27 E Roadway Section I.D.: 16180-000
 Establishing Firm: CIVILSURV DESIGN GROUP, INC. Field Book No.: 504254
 Established: 3/10/2022 Recovered: _____ Financial Project ID: 449275-1

State Plane Coordinates:
 N (Y): = 1,411,651' E (X): = 771,782'
 Base Line Station and Offset: 409+92 / 120.8 LT.
 Description of Monument: SET 4" X 4" CONCRETE MONUMENT WITH BRASS DISK.

Distance and Direction from Nearest Intersection: BENCHMARK IS LOCATED 4.07 MILES NORTH FROM THE INTERSECTION OF SANDERS RD. / C.R. 547 AND S.R. 25 (U.S.) 27.

Field Location Sketch
 METAL LIGHT POLE #A-2-20
 109.7'
 75.0'
 189.3'
 S.R. 25 (SOUTHBOUND)
 BM 35 RESET
 METAL LIGHT POLE #A-2-18
 NOT TO SCALE

Florida Department of Transportation District One
 Vertical Control Data Sheet

DATUM
 NGVD 1929
 NAVD 1988 X

Monument Name or Designation: BM 36 RESET Elevation Feet: 168.269'
 State Road No.: S.R. 25 County: POLK
 Section: 18 Township: 26 S Range: 27 E Roadway Section I.D.: 16180-000
 Establishing Firm: CIVILSURV DESIGN GROUP, INC. Field Book No.: 504254
 Established: 3/10/2022 Recovered: _____ Financial Project ID: 449275-1

State Plane Coordinates:
 N (Y): = 1,412,535' E (X): = 771,354'
 Base Line Station and Offset: 419+92 / 124.9 LT.
 Description of Monument: SET 4" X 4" CONCRETE MONUMENT WITH BRASS DISK.

Distance and Direction from Nearest Intersection: BENCHMARK IS LOCATED 4.26 MILES NORTH FROM THE INTERSECTION OF SANDERS RD. / C.R. 547 AND S.R. 25 (U.S.) 27.

Field Location Sketch
 WOOD POWER POLE #80-38-416
 74.2'
 82.0'
 64.3'
 40.1' +/-
 S.R. 25 (SOUTHBOUND)
 BM 36 RESET
 METAL LIGHT POLE #A-2-26
 HELTERS BROTHERS BLVD
 NOT TO SCALE

REVISIONS		ENGINEER OF RECORD		STATE OF FLORIDA DEPARTMENT OF TRANSPORTATION			PROJECT CONTROL	SHEET NO.
DATE	DESCRIPTION	DATE	DESCRIPTION	ROAD NO.	COUNTY	FINANCIAL PROJECT ID		
				SR 25	POLK	449275-1-52-01		10

RANDY S. LACHLER, P.E.
 LICENSE NUMBER: 60894
 FLORIDA DEPT. OF TRANSPORTATION
 801 N. BROADWAY AVENUE
 BARTOW, FL 33830-3809

Florida Department of Transportation District One
Vertical Control Data Sheet

DATUM
 NGVD 1929 X
 NAVD 1988 X

Monument Name or Designation: BM 430 Elevation Feet: 175.030
 State Road No.: S.R. 25 County: POLK
 Section: 18 Township: 26 S Range: 27 E Roadway Section I.D.: 16180-000
 Establishing Firm: F.D.O.T. Field Book No.: 504254
 Established: Recovered: 3/10/2022 Financial Project ID: 449275-1

State Plane Coordinates: N (Y): = 1,413,451 E (X): = 770,886
 (Nearest Foot) Base Line Station and Offset: 430+21 / 106.4 LT.
 Description of Monument: FOUND 4" X 4" CONCRETE MONUMENT WITH POLK COUNTY DISK.

Distance and Direction from Nearest Intersection: BENCHMARK IS LOCATED 4.45 MILES NORTH FROM THE INTERSECTION OF SANDERS RD. / C.R. 547 AND S.R. 25 (U.S.) 27.

NOT TO SCALE

REVISIONS				ENGINEER OF RECORD			STATE OF FLORIDA DEPARTMENT OF TRANSPORTATION			<i>PROJECT CONTROL</i>	SHEET NO.
DATE	DESCRIPTION	DATE	DESCRIPTION	RANDY S. LACHLER, P.E. LICENSE NUMBER: 60894 FLORIDA DEPT. OF TRANSPORTATION 801 N. BROADWAY AVENUE BARTOW, FL 33830-3809			ROAD NO.	COUNTY	FINANCIAL PROJECT ID		11
							SR 25	POLK	449275-1-52-01		

GENERAL NOTES

1. BENCHMARK ELEVATIONS SHOWN ON THE PLANS ARE NORTH AMERICAN VERTICAL DATUM OF 1988 (NAVD 88).
2. ALL SURVEY INFORMATION WAS OBTAINED FROM A LICENSED FLORIDA PROFESSIONAL SURVEYOR AND MAPPER AND UTILIZED AS SUPPORTING DATA IN THE PRODUCTION OF DESIGN PLANS AND FOR CONSTRUCTION ON SUBJECT PROJECT. THE PROFESSIONAL SURVEYOR AND MAPPER OF RECORD IS:

KENNETH T. GLASS, P.S.M.
P.S.M. NO.: 5713
CIVILSURV DESIGN GROUP, INC.
2525 DRANE FIELD RD., SUITE 7
LAKE LAND, FLORIDA 33811

3. THE LOCATION(S) OF THE UTILITIES SHOWN IN THE PLANS (INCLUDING THOSE DESIGNATED Vv, Vh, AND Vvh) ARE BASED ON LIMITED INVESTIGATION TECHNIQUES AND SHOULD BE CONSIDERED APPROXIMATE ONLY. THE VERIFIED LOCATIONS/ELEVATIONS APPLY ONLY AT THE POINTS SHOWN. INTERPOLATIONS BETWEEN THESE POINTS HAVE NOT BEEN VERIFIED.

4. UTILITY/AGENCY OWNERS:

<u>COMPANY</u>	<u>CONTACT</u>	<u>TELEPHONE NUMBERS</u>	<u>EMAIL</u>
BLUE STREAM FIBER	SEANHAYDEN	772-812-6660	Shayden@bluestreamfiber.com
CENTURYLINK	KEN LUTZ	863-214-1490	ken.lutz@lumen.com
CITY OF HAINES CITY	LEE STRICKLAND	863 632-2649	LStrickland@hainescity.com
CITY OF WINTER HAVEN FIBER	MICHAEL LAFOLLETTE	863-292-8003	mlafollette@mywinterhaven.com
CITY OF WINTER HAVEN	KERI SORENSEN	863-289-0468	ksorensen@mywinterhaven.com
DUKE ENERGY - DISTRIBUTION	MARK MANNER	863-678-4476	mark.manner@duke-energy.com
DUKE ENERGY - FIBER	JULIAN JORDAN	813-407-8777	julian.jordan@duke-energy.com
DUKE ENERGY - TRANSMISSION	SCOTT VANVELZOR	727-332-9403	svanvelzor@pike.com
FLORIDA PUBLIC UTILITIES COMPANY	FOSTER CHATHAM	863-209-1172	fchatham@chpk.com
FRONTIER FLORIDA, LLC	FRED VALDES	863-255-9648	fred.n.valdes@ftr.com
GULFSTREAM NATURAL GAS / WILLIAMS	FRED DELOACH	941-232-2424	fred.deloach@williams.com
LEVEL 3 COMMUNICATIONS, LLC	MICHAEL HUNT	716-480-2073	michael.hunt@lumen.com
POLK COUNTY - UTILITIES	RYAN BENGSCHE	863-307-2981	RyanBensch@polk-county.net
SMART CITY TELECOM	TRESRAMER	321-318-7564	tramer@smarcity.com
SPECTRUM SUNSHINE STATE, LLC	DARIN DANIELS	863-559-6699	darin.daniels@charter.com
SUMMIT BROADBAND	MICHELLE DANIEL	407-996-1183	mdaniel@summit-broadband.com
UNITI FIBER LLC	TERRY YOUNG	251-422-3872	Terry.Young@uniti.com
ZAYO GROUP, LLC	MARK MATHIS	813 499-0750	mark.mathis@zayo.com

5. THE MILLING MACHINE MAY ENCOUNTER BASE DURING MILLING OPERATIONS. BASE EXPOSED DURING MILLING OPERATIONS IS TO BE TREATED AS PREVIOUSLY PREPARED BASE.
6. THERE ARE GOPHER TORTOISE HABITATS & BURROWS WITHIN IN THE PROJECT AREA. TO PROTECT THESE SITES, STORAGE AND STAGING OF MATERIALS AND EQUIPMENT CANNOT OCCUR IN THE FOLLOWING LOCATIONS. THESE AREAS SHALL INCLUDE EXCLUSIONARY SILT FENCE AND MARKED IN THE FIELD TO ALERT CONSTRUCTION STAFF IN THE AVOIDANCE OF THESE AREAS:

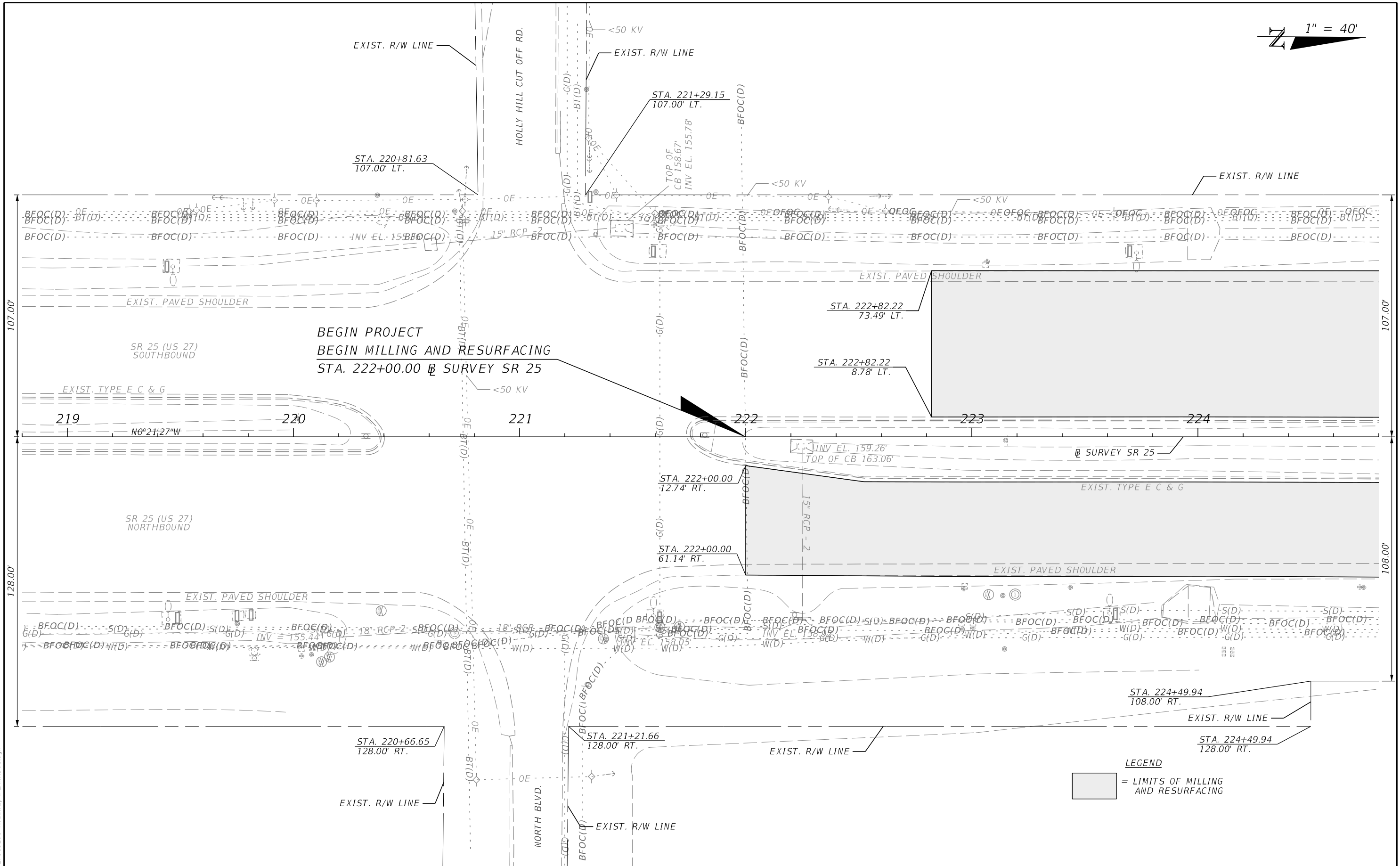
STA. BEGIN	STA. END	SIDE	OFFSET
230+90	230+90	RT	94'
311+20	311+20	LT	83'
338+60	338+60	LT	97'
351+80	351+80	LT	117'
373+60	373+60	RT	120'
394+00	394+00	RT	109'
396+10	396+10	LT	116'

7/30/2024 9:37:08 AM RD15ZRL
C:\pro\lects\FDOT_44927515201_Roadway\GWT RD01.dgn

REVISIONS				ENGINEER OF RECORD		STATE OF FLORIDA DEPARTMENT OF TRANSPORTATION			SHEET NO.
DATE	DESCRIPTION	DATE	DESCRIPTION	RANDY S. LACHLER, P.E. LICENSE NUMBER: 60894 FLORIDA DEPT. OF TRANSPORTATION 801 N. BROADWAY AVENUE BARTOW, FL 33830-3809		ROAD NO.	COUNTY	FINANCIAL PROJECT ID	GENERAL NOTES
						SR 25	POLK	449275-1-52-01	

THE OFFICIAL RECORD OF THIS SHEET IS THE ELECTRONIC FILE DIGITALLY SIGNED AND SEALED UNDER RULE 61G15-23.004, F.A.C.

1" = 40'



**BEGIN PROJECT
BEGIN MILLING AND RESURFACING
STA. 222+00.00 @ SURVEY SR 25**

LEGEND
 = LIMITS OF MILLING AND RESURFACING

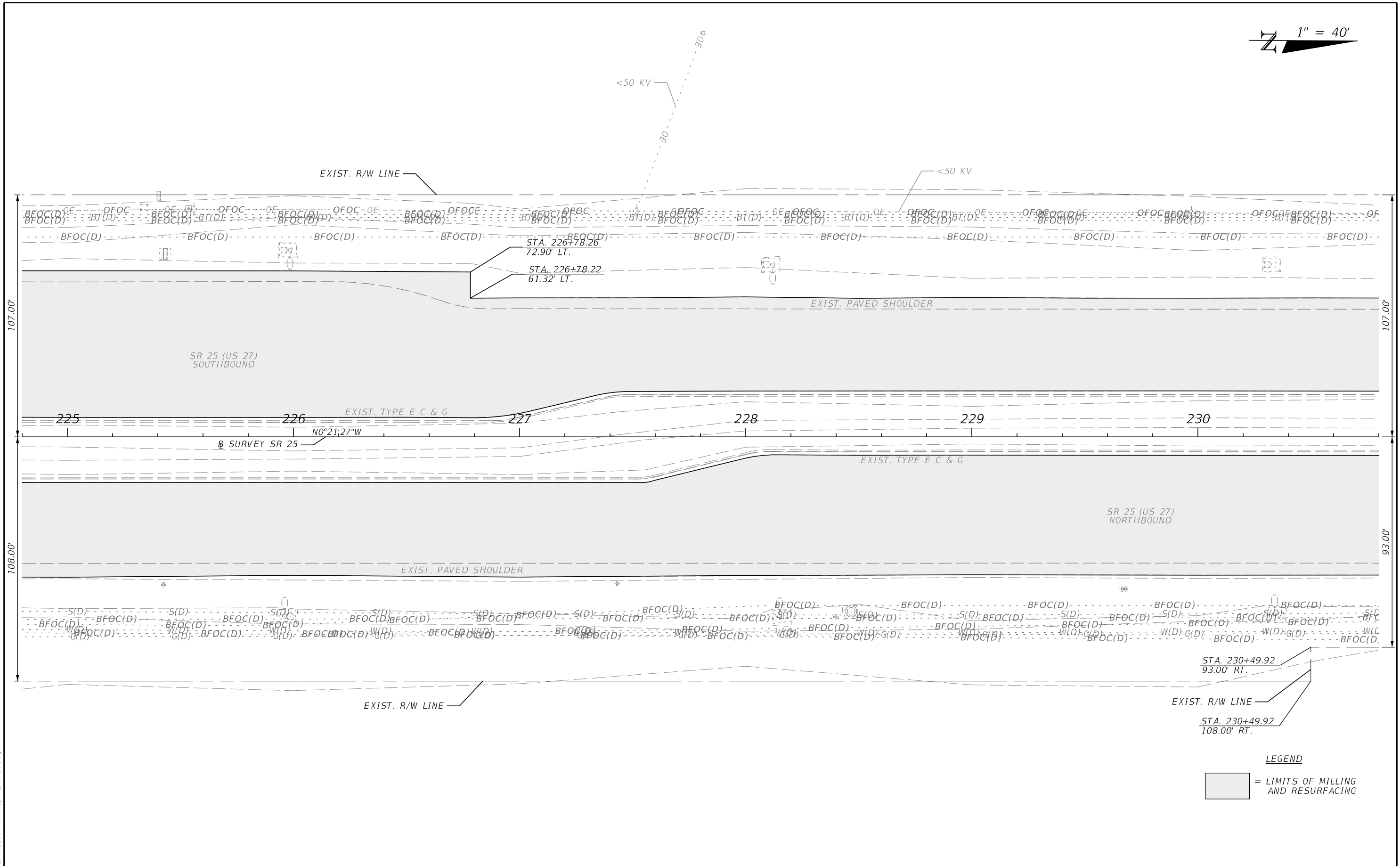
7/30/2024 9:37:15 AM RD152RL C:\pro\jects\FDOT_44927515201\Roadway\PLAN\RD01.dgn

REVISIONS				ENGINEER OF RECORD		STATE OF FLORIDA DEPARTMENT OF TRANSPORTATION			SHEET NO.
DATE	DESCRIPTION	DATE	DESCRIPTION	RANDY S. LACHLER, P.E. LICENSE NUMBER: 60894 FLORIDA DEPT. OF TRANSPORTATION 801 N. BROADWAY AVENUE BARTOW, FL 33830-3809		ROAD NO.	COUNTY	FINANCIAL PROJECT ID	
						SR 25	POLK	449275-1-52-01	13

ROADWAY PLAN

THE OFFICIAL RECORD OF THIS SHEET IS THE ELECTRONIC FILE DIGITALLY SIGNED AND SEALED UNDER RULE 61G15-23.004, F.A.C.

1" = 40'

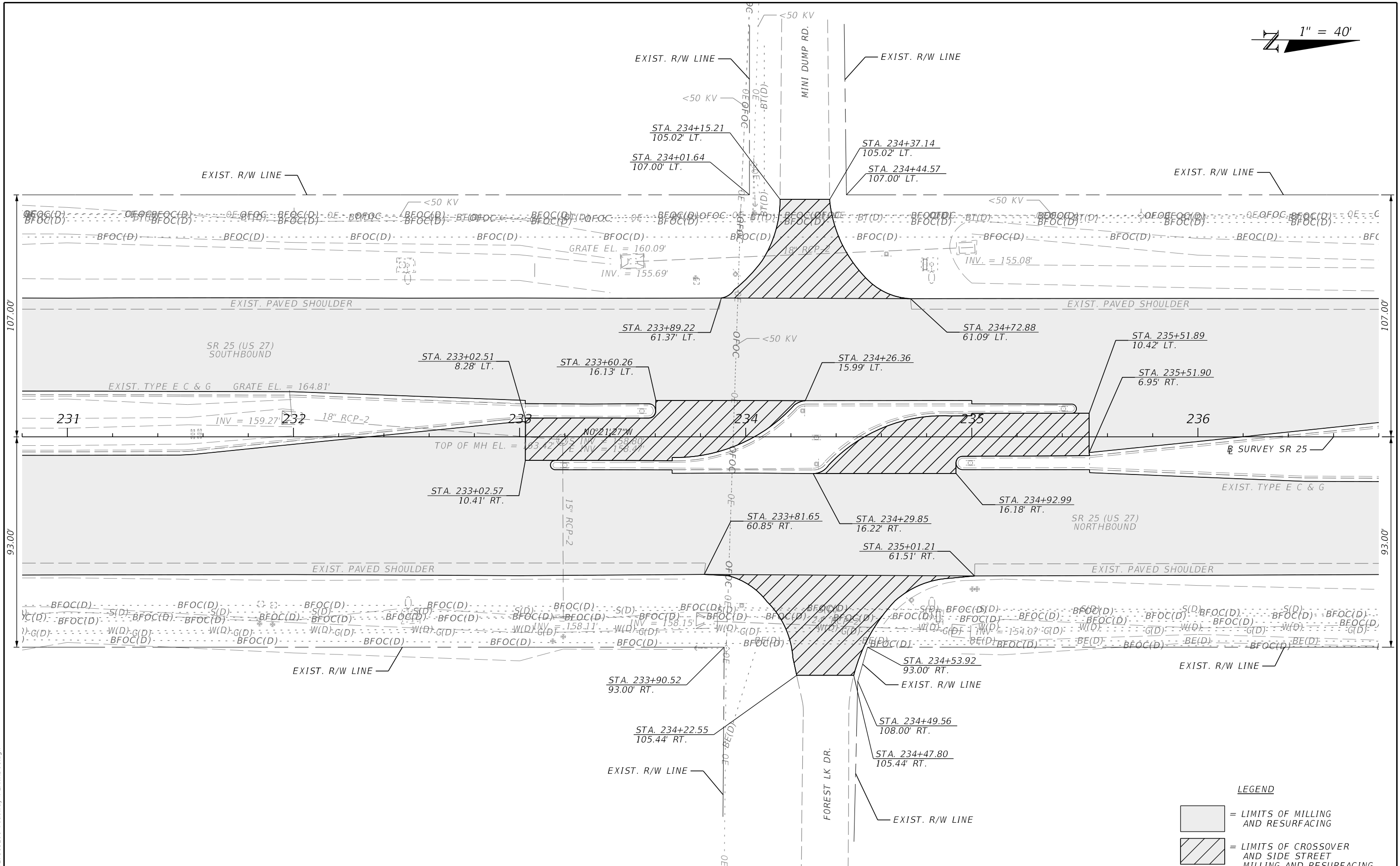


7/30/2024 9:37:16 AM RD15ZRL C:\p\ro\lects\FDOT_44927515201_Roadway\PLANRD01.dgn

THE OFFICIAL RECORD OF THIS SHEET IS THE ELECTRONIC FILE DIGITALLY SIGNED AND SEALED UNDER RULE 61G15-23.004, F.A.C.

REVISIONS				ENGINEER OF RECORD			STATE OF FLORIDA DEPARTMENT OF TRANSPORTATION			SHEET NO.
DATE	DESCRIPTION	DATE	DESCRIPTION	RANDY S. LACHLER, P.E. LICENSE NUMBER: 60894 FLORIDA DEPT. OF TRANSPORTATION 801 N. BROADWAY AVENUE BARTOW, FL 33830-3809			ROAD NO.	COUNTY	FINANCIAL PROJECT ID	
				SR 25	POLK	449275-1-52-01	ROADWAY PLAN			

1" = 40'



LEGEND

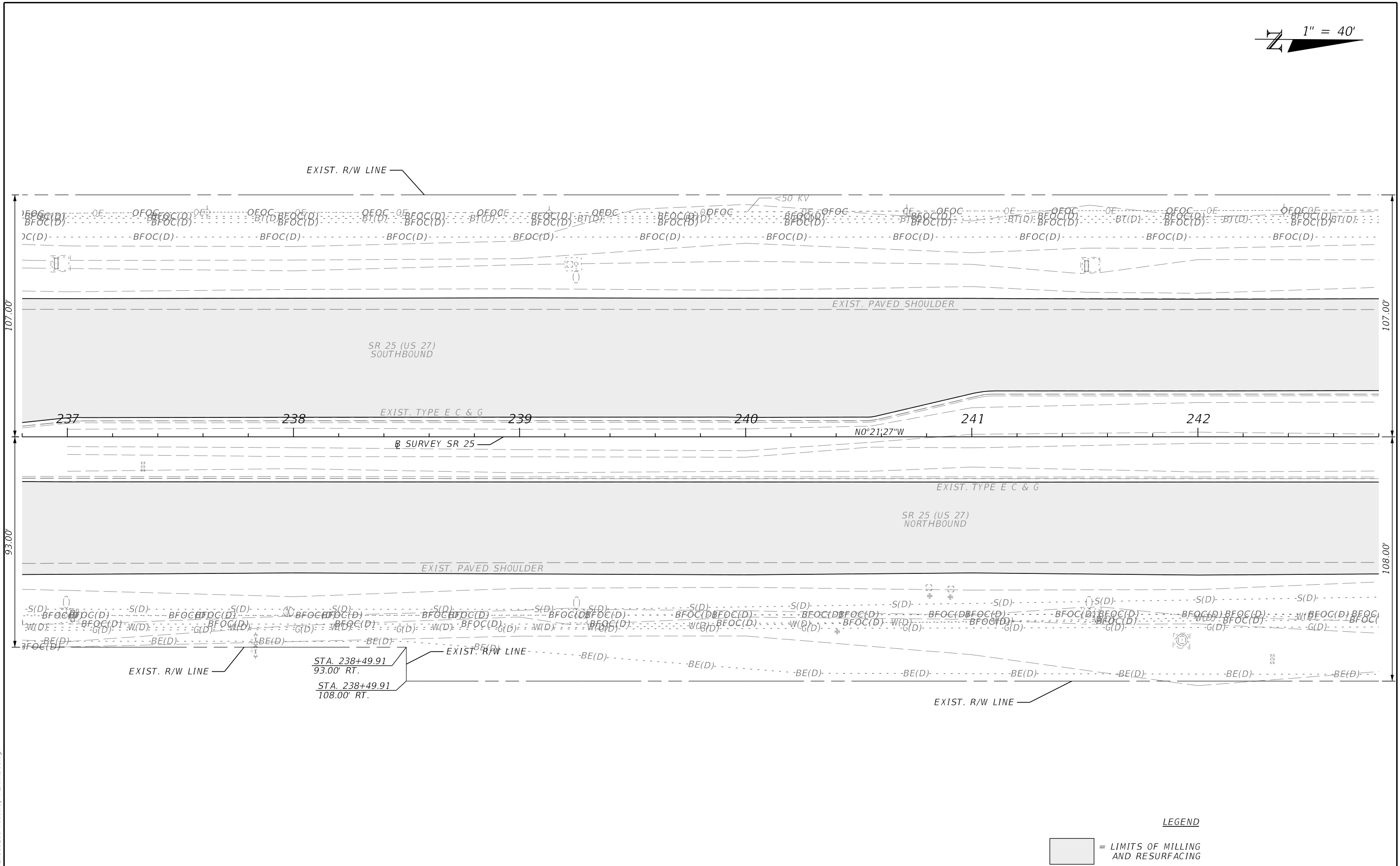
- = LIMITS OF MILLING AND RESURFACING
- = LIMITS OF CROSSOVER AND SIDE STREET MILLING AND RESURFACING

7/30/2024 9:37:18 AM RD152RL C:\ProJects\FDOT\44927515201\roadway\PLANRD01.dgn

REVISIONS		ENGINEER OF RECORD		STATE OF FLORIDA DEPARTMENT OF TRANSPORTATION			SHEET NO.
DATE	DESCRIPTION	DATE	DESCRIPTION	ROAD NO.	COUNTY	FINANCIAL PROJECT ID	
				SR 25	POLK	449275-1-52-01	15

ROADWAY PLAN

THE OFFICIAL RECORD OF THIS SHEET IS THE ELECTRONIC FILE DIGITALLY SIGNED AND SEALED UNDER RULE 61G15-23.004, F.A.C.



EXIST. R/W LINE
 STA. 238+49.91
 93.00' RT.
 STA. 238+49.91
 108.00' RT.
 EXIST. R/W LINE

LEGEND
 = LIMITS OF MILLING AND RESURFACING

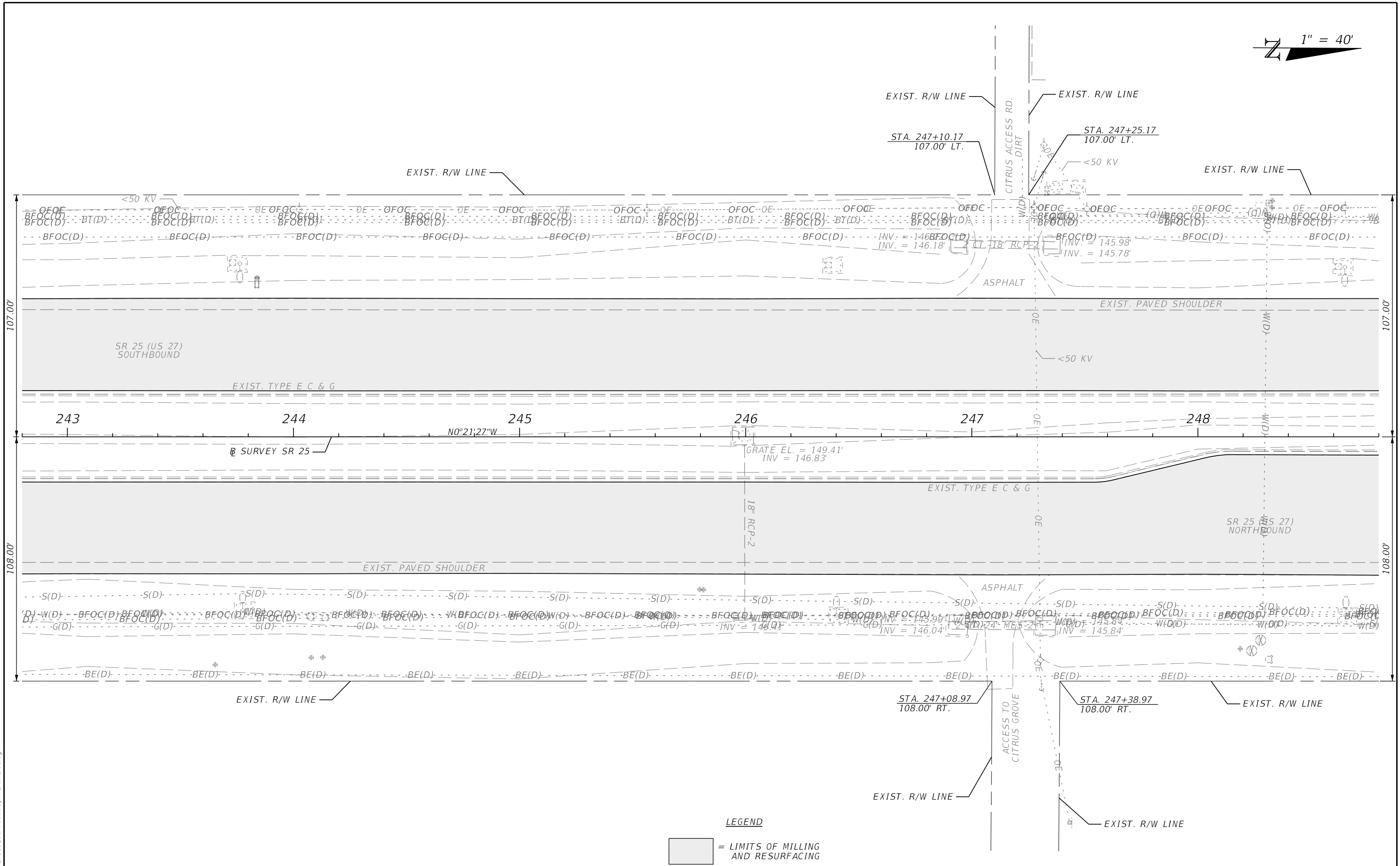
7/30/2024 9:37:19 AM RD152RL C:\ProJects\FDOT\44927515201\roadway\PLANRD01.dgn

THE OFFICIAL RECORD OF THIS SHEET IS THE ELECTRONIC FILE DIGITALLY SIGNED AND SEALED UNDER RULE 61G15-23.004, F.A.C.

REVISIONS				ENGINEER OF RECORD			STATE OF FLORIDA DEPARTMENT OF TRANSPORTATION			SHEET NO.
DATE	DESCRIPTION	DATE	DESCRIPTION	RANDY S. LACHLER, P.E. LICENSE NUMBER: 60894 FLORIDA DEPT. OF TRANSPORTATION 801 N. BROADWAY AVENUE BARTOW, FL 33830-3809			ROAD NO.	COUNTY	FINANCIAL PROJECT ID	
							SR 25	POLK	449275-1-52-01	16

ROADWAY PLAN

1" = 40'



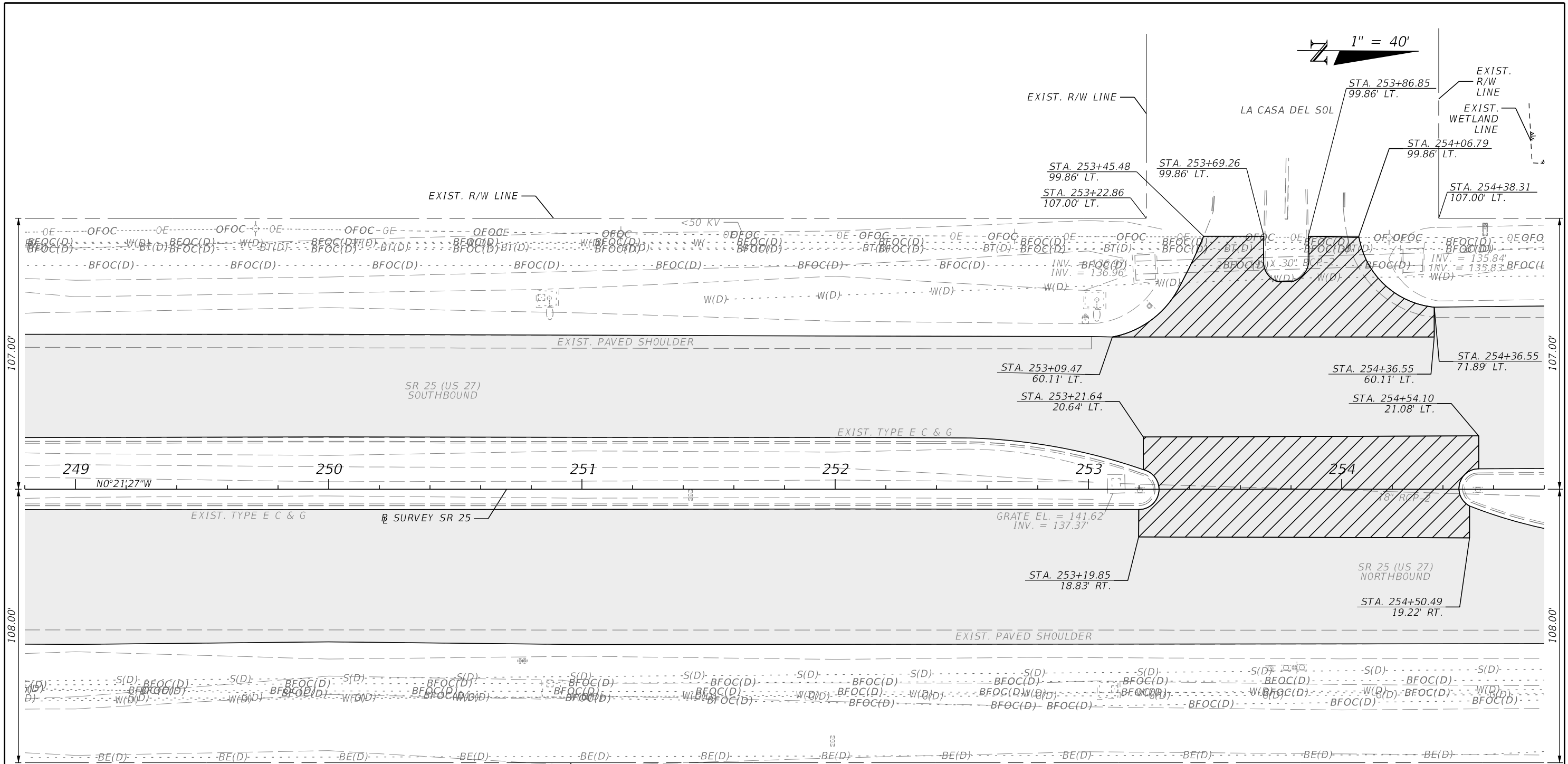
LEGEND
 [Shaded Box] = LIMITS OF MILLING AND RESURFACING

REVISIONS				ENGINEER OF RECORD		STATE OF FLORIDA DEPARTMENT OF TRANSPORTATION			SHEET NO.
DATE	DESCRIPTION	DATE	DESCRIPTION	RANDY S. LACHLER, P.E. LICENSE NUMBER: 60894 FLORIDA DEPT. OF TRANSPORTATION 801 N. BROADWAY AVENUE BARTOW, FL 33830-3809		ROAD NO.	COUNTY	FINANCIAL PROJECT ID	
								SR 25	POLK
ROADWAY PLAN									

7/30/2024 9:37:20 AM RD152RL C:\ProJects\FDOT\449275\15201\roadway\PLANRD01.dgn

THE OFFICIAL RECORD OF THIS SHEET IS THE ELECTRONIC FILE DIGITALLY SIGNED AND SEALED UNDER RULE 61G15-23.004, F.A.C.

1" = 40'



LEGEND

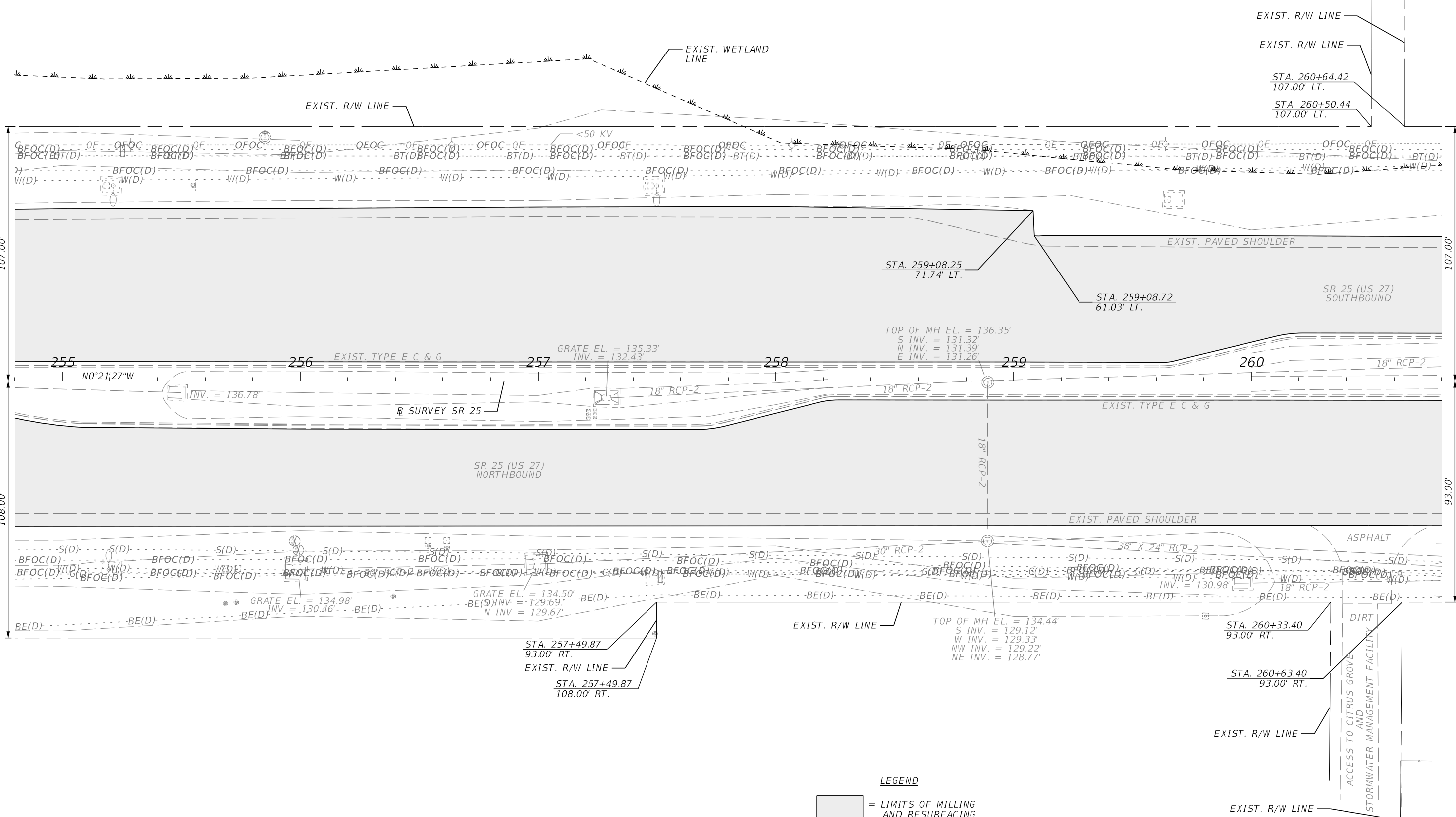
- = LIMITS OF MILLING AND RESURFACING
- = LIMITS OF CROSSOVER AND SIDE STREET MILLING AND RESURFACING

7/30/2024 9:37:21 AM RD152RL C:\ProJects\FDOT\44927515201\roadway\PLANRD01.dgn

REVISIONS				ENGINEER OF RECORD		STATE OF FLORIDA DEPARTMENT OF TRANSPORTATION			ROADWAY PLAN	SHEET NO. 18
DATE	DESCRIPTION	DATE	DESCRIPTION	RANDY S. LACHLER, P.E. LICENSE NUMBER: 60894 FLORIDA DEPT. OF TRANSPORTATION 801 N. BROADWAY AVENUE BARTOW, FL 33830-3809		ROAD NO.	COUNTY	FINANCIAL PROJECT ID		
								SR 25		

THE OFFICIAL RECORD OF THIS SHEET IS THE ELECTRONIC FILE DIGITALLY SIGNED AND SEALED UNDER RULE 61G15-23.004, F.A.C.

1" = 40'

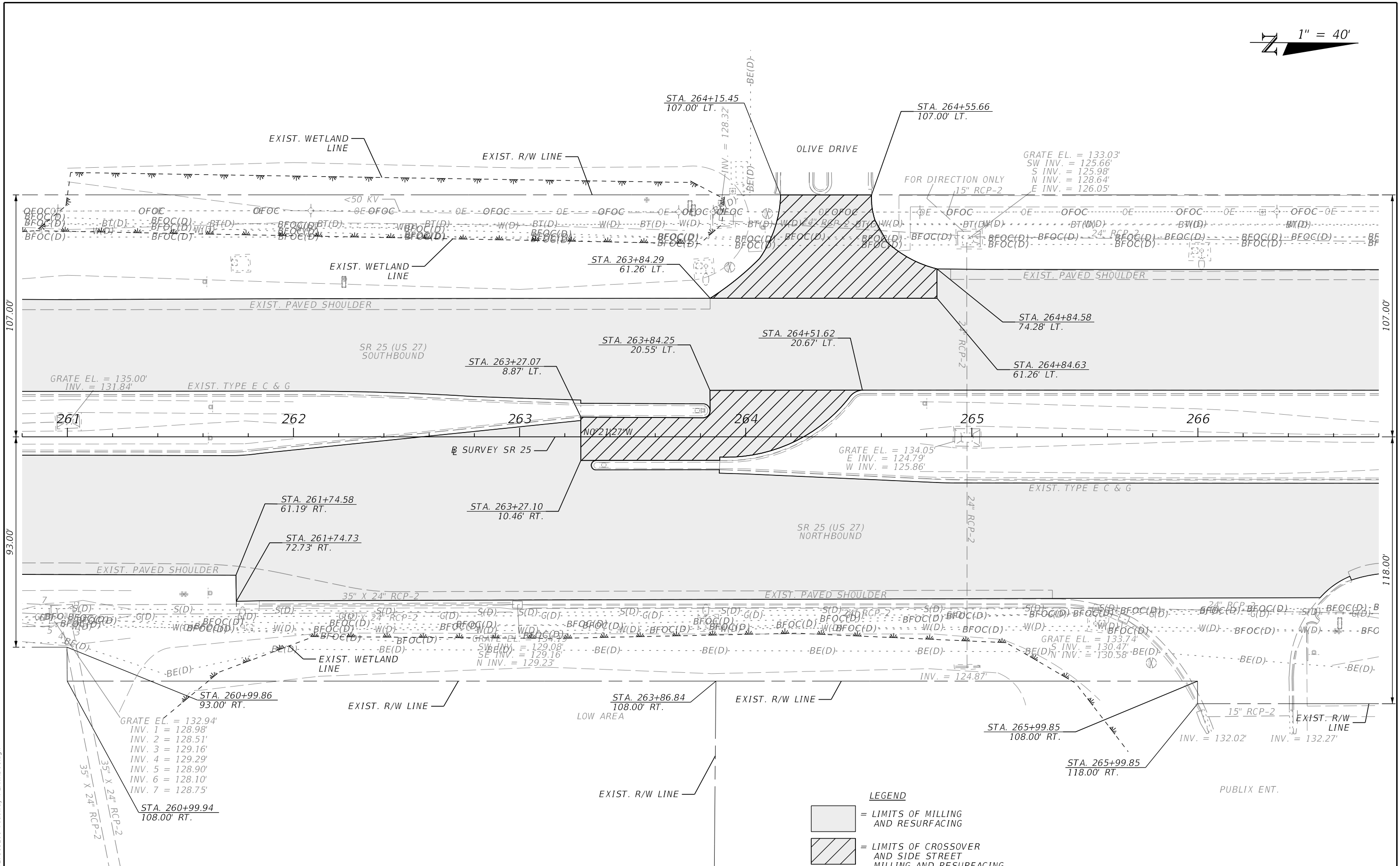
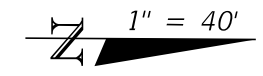


LEGEND
 [Shaded Area] = LIMITS OF MILLING AND RESURFACING

7/30/2024 9:37:22 AM RD152RL C:\ProJects\FDOT\44927515201\roadway\PLANRD01.dgn

THE OFFICIAL RECORD OF THIS SHEET IS THE ELECTRONIC FILE DIGITALLY SIGNED AND SEALED UNDER RULE 61G15-23.004, F.A.C.

REVISIONS				ENGINEER OF RECORD			STATE OF FLORIDA DEPARTMENT OF TRANSPORTATION			ROADWAY PLAN	SHEET NO. 19
DATE	DESCRIPTION	DATE	DESCRIPTION	RANDY S. LACHLER, P.E. LICENSE NUMBER: 60894 FLORIDA DEPT. OF TRANSPORTATION 801 N. BROADWAY AVENUE BARTOW, FL 33830-3809			ROAD NO.	COUNTY	FINANCIAL PROJECT ID		
				SR 25	POLK	449275-1-52-01					

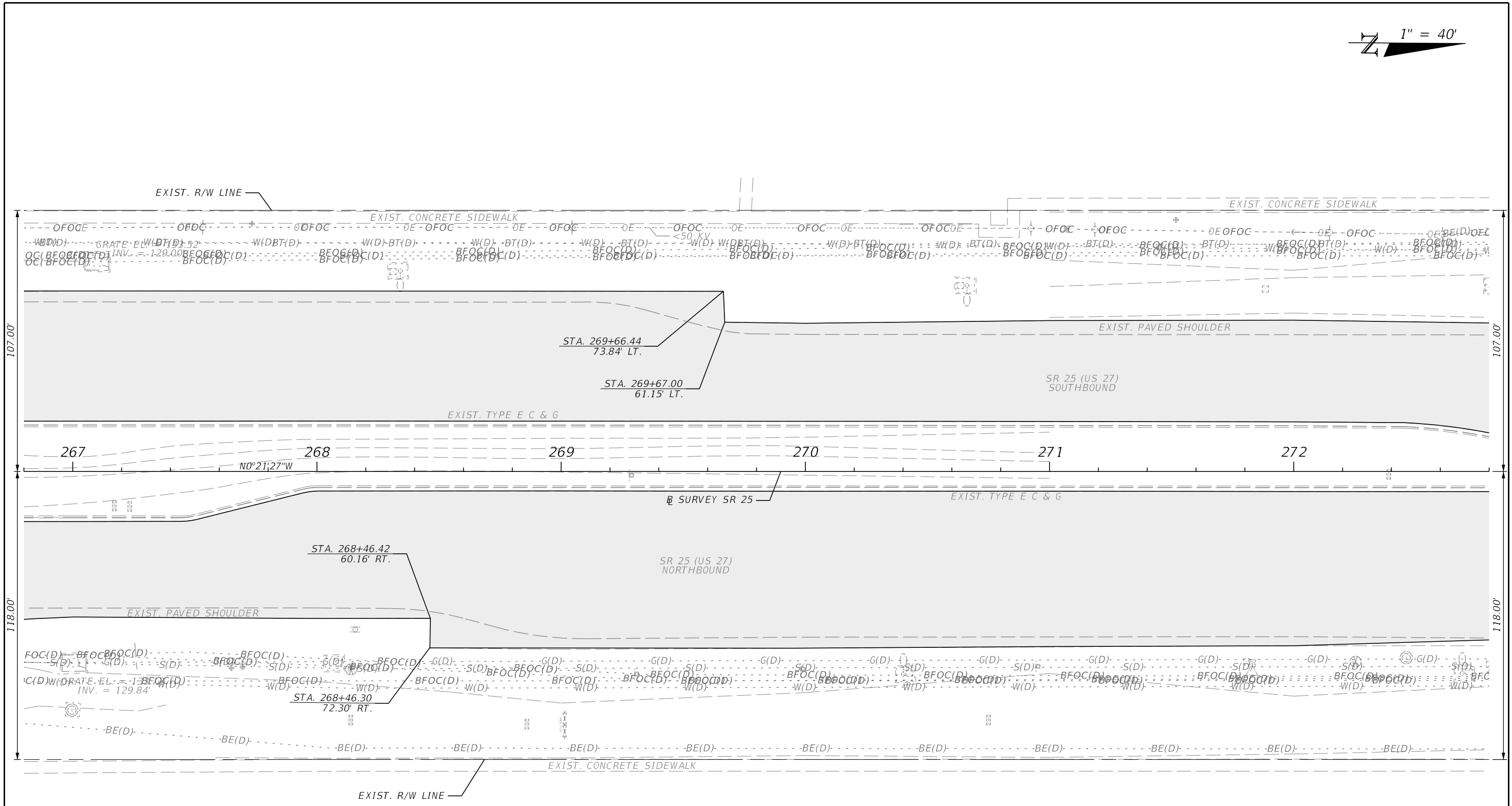


- LEGEND**
- = LIMITS OF MILLING AND RESURFACING
 - = LIMITS OF CROSSOVER AND SIDE STREET MILLING AND RESURFACING

REVISIONS				ENGINEER OF RECORD		STATE OF FLORIDA DEPARTMENT OF TRANSPORTATION			SHEET NO.
DATE	DESCRIPTION	DATE	DESCRIPTION	RANDY S. LACHLER, P.E. LICENSE NUMBER: 60894 FLORIDA DEPT. OF TRANSPORTATION 801 N. BROADWAY AVENUE BARTOW, FL 33830-3809		ROAD NO.	COUNTY	FINANCIAL PROJECT ID	
								SR 25	POLK

7/30/2024 9:37:24 AM RD152RL
C:\Projects\DOT\44927515201\roadway\PLANRD01.dgn

THE OFFICIAL RECORD OF THIS SHEET IS THE ELECTRONIC FILE DIGITALLY SIGNED AND SEALED UNDER RULE 61G15-23.004, F.A.C.



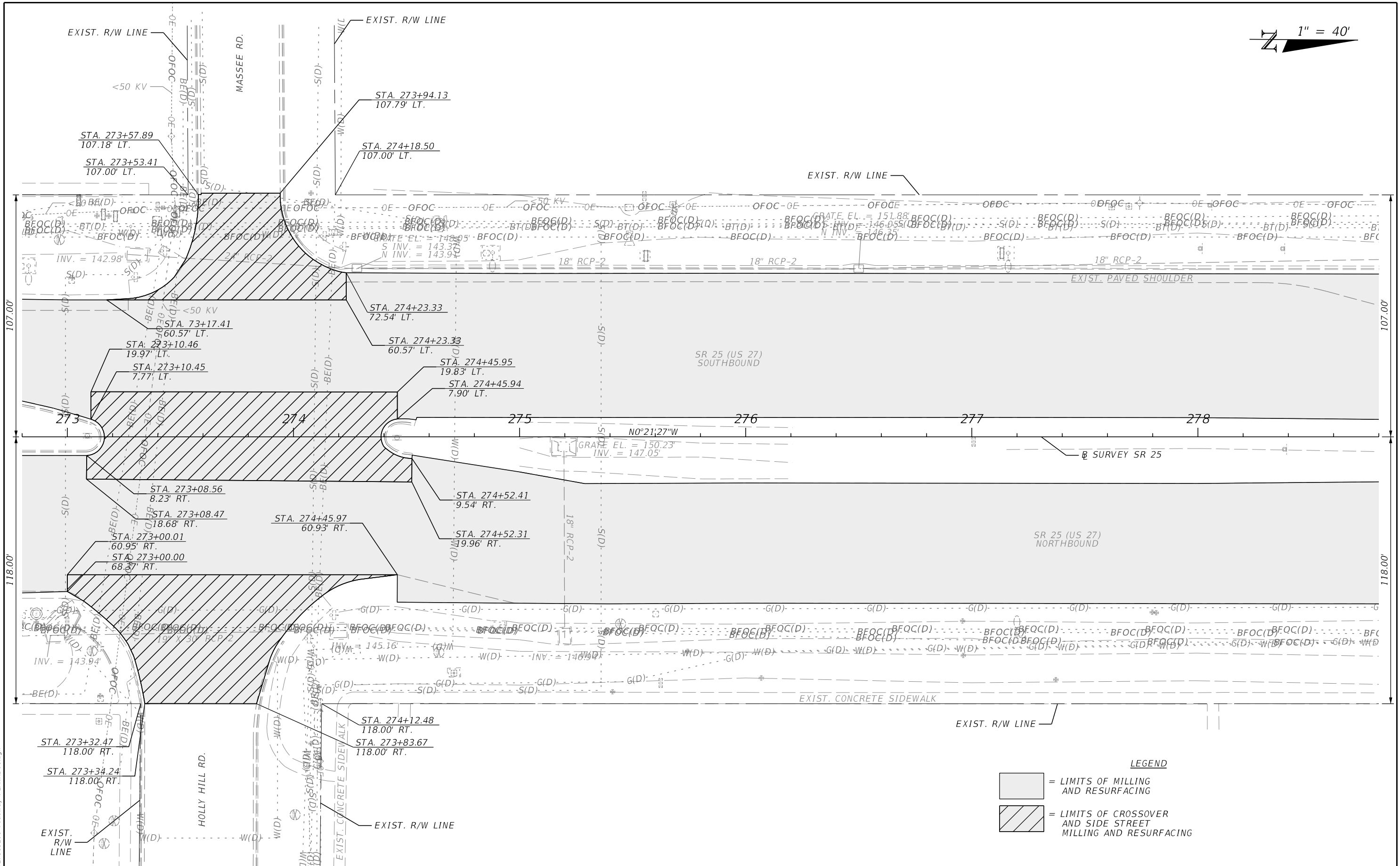
LEGEND
 [Shaded Box] = LIMITS OF MILLING AND RESURFACING

7/30/2024 9:37:25 AM RD152RL
 C:\ProJects\FDOT\44927515201\roadway\PLANRD01.dgn

REVISIONS				ENGINEER OF RECORD		STATE OF FLORIDA DEPARTMENT OF TRANSPORTATION			ROADWAY PLAN	SHEET NO.
DATE	DESCRIPTION	DATE	DESCRIPTION	RANDY S. LACHLER, P.E. LICENSE NUMBER: 60894 FLORIDA DEPT. OF TRANSPORTATION 801 N. BROADWAY AVENUE BARTOW, FL 33830-3809		ROAD NO.	COUNTY	FINANCIAL PROJECT ID		
						SR 25	POLK	449275-1-52-01		21

THE OFFICIAL RECORD OF THIS SHEET IS THE ELECTRONIC FILE DIGITALLY SIGNED AND SEALED UNDER RULE 61G15-23.004, F.A.C.

1" = 40'



LEGEND

[Hatched Box] = LIMITS OF CROSSOVER AND SIDE STREET MILLING AND RESURFACING

[Solid Box] = LIMITS OF MILLING AND RESURFACING

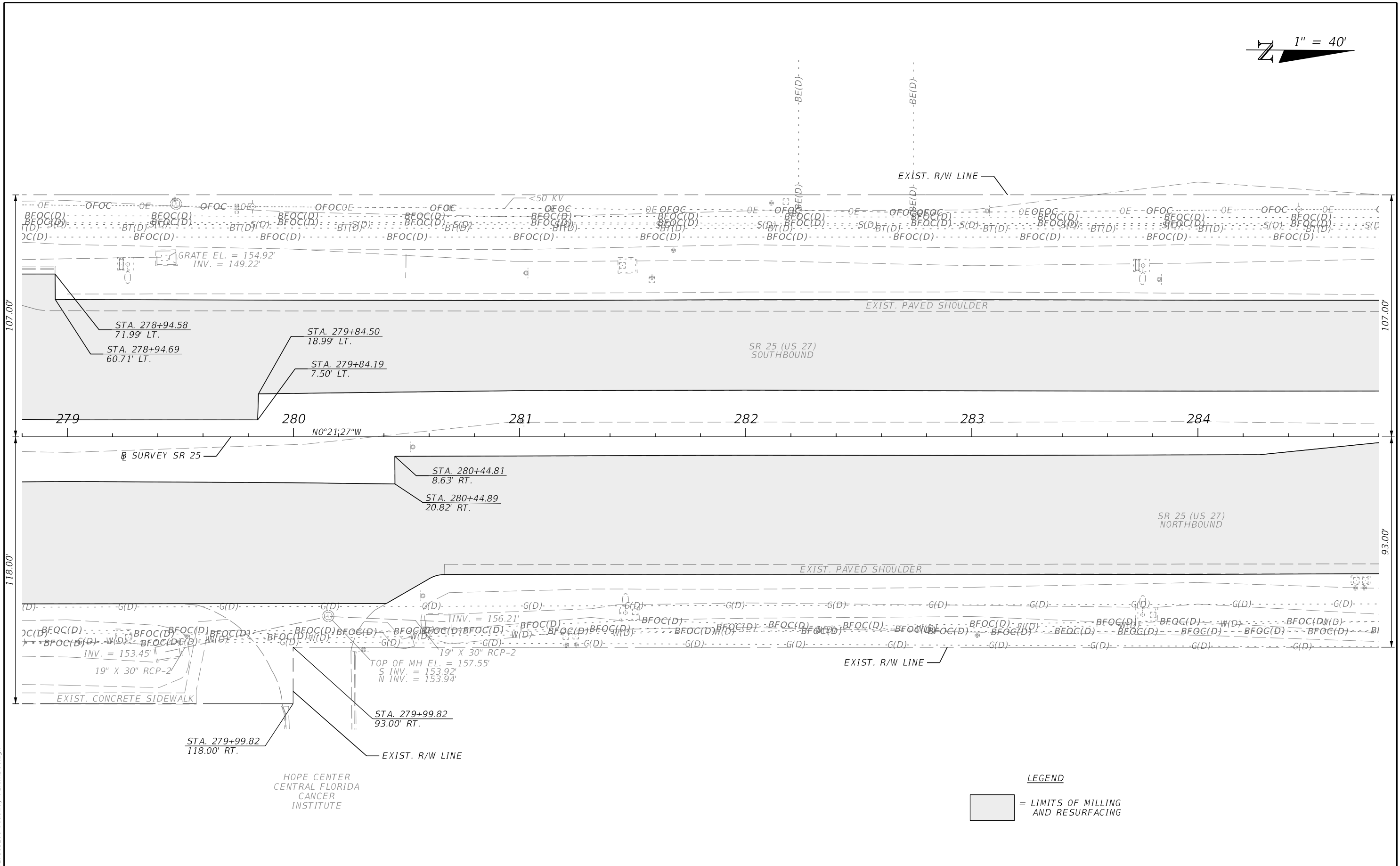
REVISIONS		REVISIONS		ENGINEER OF RECORD		STATE OF FLORIDA DEPARTMENT OF TRANSPORTATION			SHEET NO.
DATE	DESCRIPTION	DATE	DESCRIPTION			ROAD NO.	COUNTY	FINANCIAL PROJECT ID	
				RANDY S. LACHLER, P.E. LICENSE NUMBER: 60894 FLORIDA DEPT. OF TRANSPORTATION 801 N. BROADWAY AVENUE BARTOW, FL 33830-3809		SR 25	POLK	449275-1-52-01	22

ROADWAY PLAN

7/30/2024 9:37:26 AM RD152RL C:\ProJects\FDOT\449275\15201\roadway\PLANRD01.dgn

THE OFFICIAL RECORD OF THIS SHEET IS THE ELECTRONIC FILE DIGITALLY SIGNED AND SEALED UNDER RULE 61G15-23.004, F.A.C.

N 1" = 40'



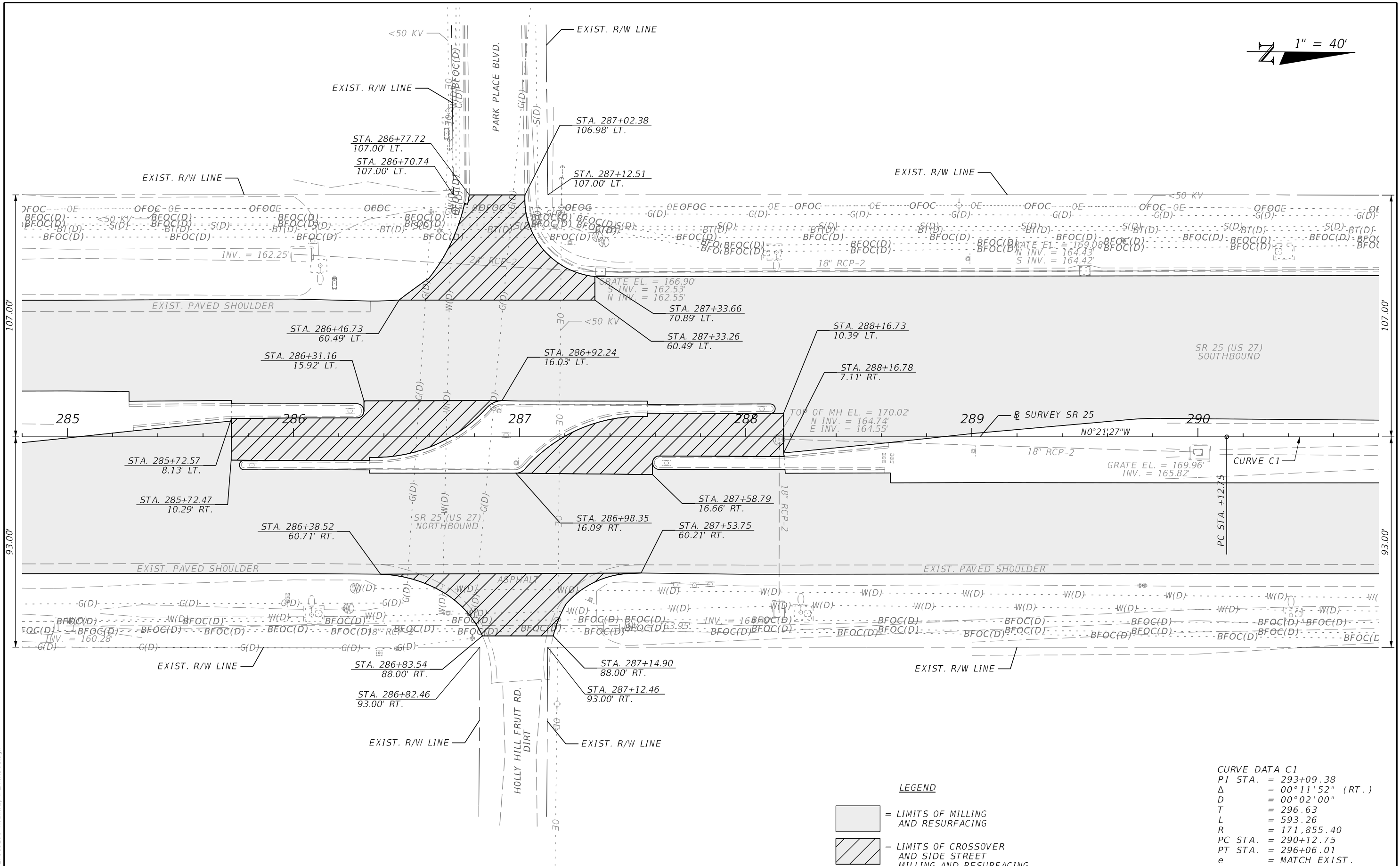
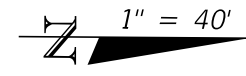
LEGEND
 [Shaded Box] = LIMITS OF MILLING AND RESURFACING

7/30/2024 9:37:27 AM RD152RL C:\ProJects\FDOT\44927515201\roadway\PLANRD01.dgn

THE OFFICIAL RECORD OF THIS SHEET IS THE ELECTRONIC FILE DIGITALLY SIGNED AND SEALED UNDER RULE 61G15-23.004, F.A.C.

REVISIONS				ENGINEER OF RECORD			STATE OF FLORIDA DEPARTMENT OF TRANSPORTATION			SHEET NO.
DATE	DESCRIPTION	DATE	DESCRIPTION	RANDY S. LACHLER, P.E. LICENSE NUMBER: 60894 FLORIDA DEPT. OF TRANSPORTATION 801 N. BROADWAY AVENUE BARTOW, FL 33830-3809			ROAD NO.	COUNTY	FINANCIAL PROJECT ID	
							SR 25	POLK	449275-1-52-01	23



ROADWAY PLAN



CURVE DATA C1

PI STA.	=	293+09.38
Δ	=	00°11'52" (RT.)
D	=	00°02'00"
T	=	296.63
L	=	593.26
R	=	171,855.40
PC STA.	=	290+12.75
PT STA.	=	296+06.01
e	=	MATCH EXIST.

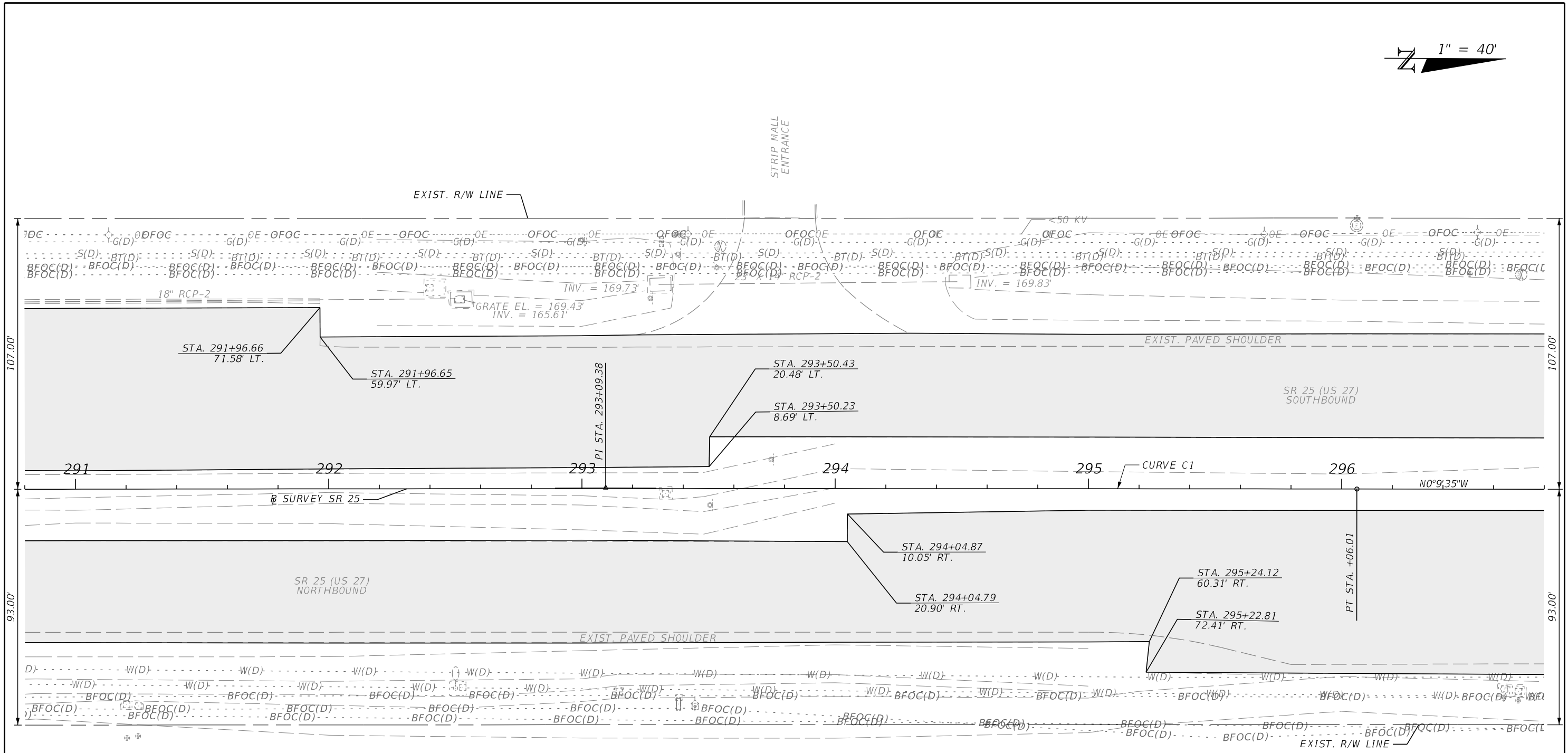
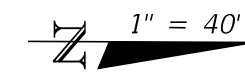
LEGEND

	= LIMITS OF CROSSOVER AND SIDE STREET MILLING AND RESURFACING
	= LIMITS OF MILLING AND RESURFACING

REVISIONS				ENGINEER OF RECORD		STATE OF FLORIDA DEPARTMENT OF TRANSPORTATION			SHEET NO.
DATE	DESCRIPTION	DATE	DESCRIPTION	RANDY S. LACHLER, P.E. LICENSE NUMBER: 60894 FLORIDA DEPT. OF TRANSPORTATION 801 N. BROADWAY AVENUE BARTOW, FL 33830-3809		ROAD NO.	COUNTY	FINANCIAL PROJECT ID	
						SR 25	POLK	449275-1-52-01	ROADWAY PLAN

7/30/2024 9:37:29 AM RD152RL C:\p\ro\jects\FDOT\44927515201\Roadway\PLAN\RD01.dgn

THE OFFICIAL RECORD OF THIS SHEET IS THE ELECTRONIC FILE DIGITALLY SIGNED AND SEALED UNDER RULE 61G15-23.004, F.A.C.



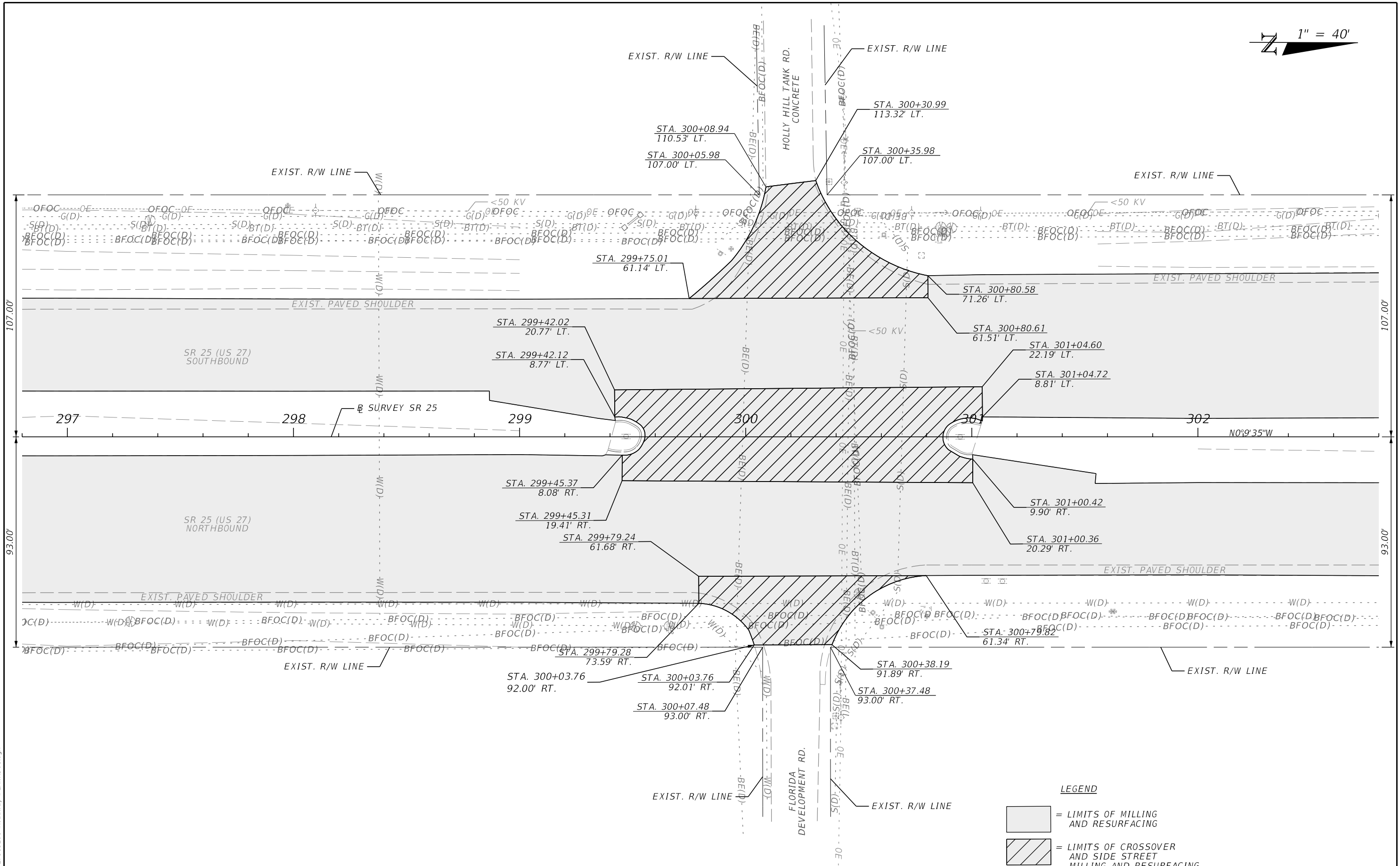
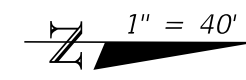
CURVE DATA C1
 PI STA. = 293+09.38
 Δ = 00°11'52" (RT.)
 D = 00°02'00"
 T = 296.63
 L = 593.26
 R = 171,855.40
 PC STA. = 290+12.75
 PT STA. = 296+06.01
 e = MATCH EXIST.

LEGEND
 = LIMITS OF MILLING AND RESURFACING

7/30/2024 9:37:30 AM RD152RL C:\pro\lects\FDOT\44927515201\Roadway\PLAN\RD01.dgn

REVISIONS				ENGINEER OF RECORD		STATE OF FLORIDA DEPARTMENT OF TRANSPORTATION			SHEET NO.
DATE	DESCRIPTION	DATE	DESCRIPTION	RANDY S. LACHLER, P.E. LICENSE NUMBER: 60894 FLORIDA DEPT. OF TRANSPORTATION 801 N. BROADWAY AVENUE BARTOW, FL 33830-3809		ROAD NO.	COUNTY	FINANCIAL PROJECT ID	
						SR 25	POLK	449275-1-52-01	
							25		

THE OFFICIAL RECORD OF THIS SHEET IS THE ELECTRONIC FILE DIGITALLY SIGNED AND SEALED UNDER RULE 61G15-23.004, F.A.C.



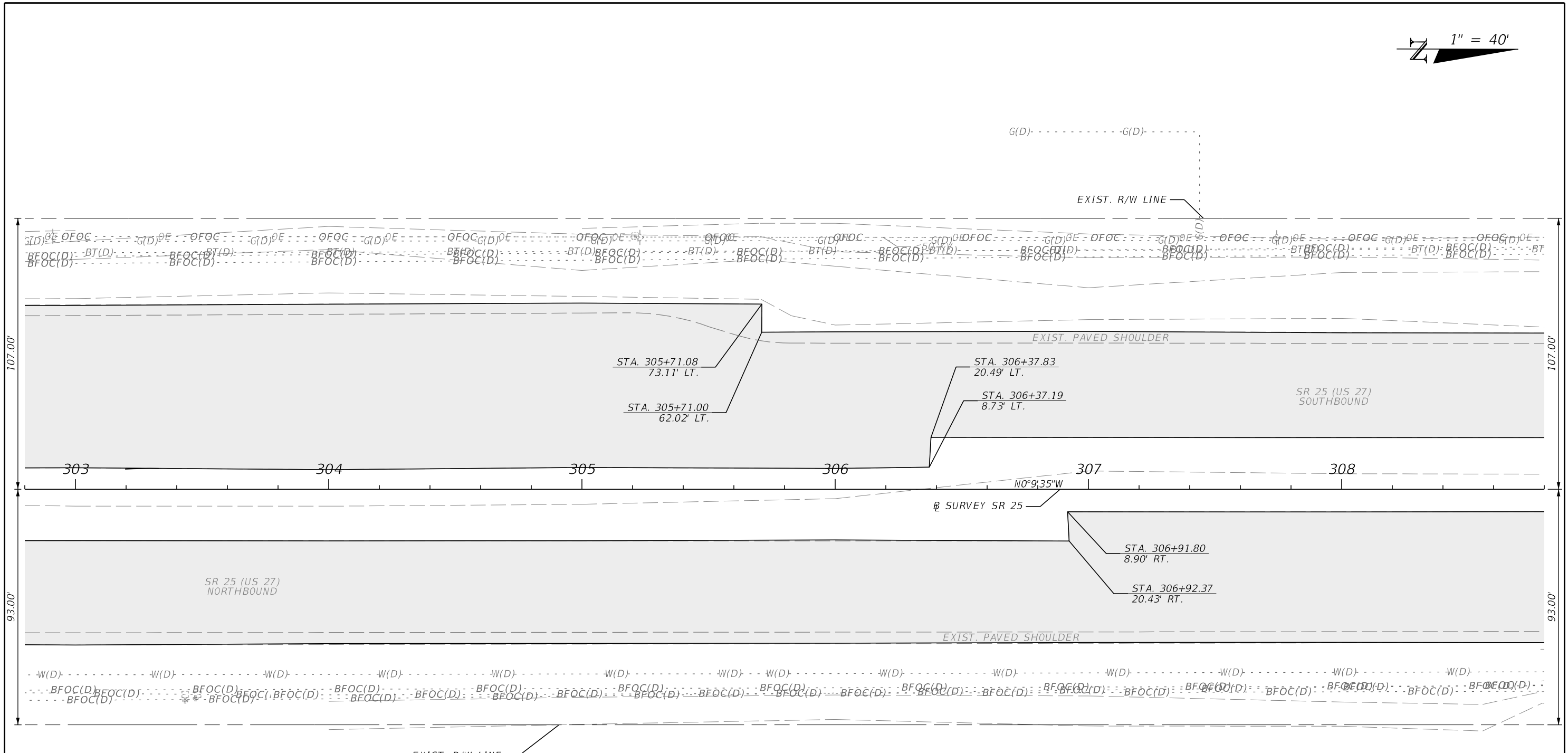
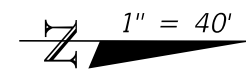
LEGEND

- = LIMITS OF MILLING AND RESURFACING
- = LIMITS OF CROSSOVER AND SIDE STREET MILLING AND RESURFACING

7/30/2024 9:37:33 AM RD152RL C:\p\rojects\FDOT\44927515201\Roadway\PLAN\RD01.dgn

REVISIONS		REVISIONS		ENGINEER OF RECORD		STATE OF FLORIDA DEPARTMENT OF TRANSPORTATION			ROADWAY PLAN	SHEET NO. 26
DATE	DESCRIPTION	DATE	DESCRIPTION	RANDY S. LACHLER, P.E. LICENSE NUMBER: 60894 FLORIDA DEPT. OF TRANSPORTATION 801 N. BROADWAY AVENUE BARTOW, FL 33830-3809		ROAD NO.	COUNTY	FINANCIAL PROJECT ID		
								SR 25		

THE OFFICIAL RECORD OF THIS SHEET IS THE ELECTRONIC FILE DIGITALLY SIGNED AND SEALED UNDER RULE 61G15-23.004, F.A.C.



LEGEND

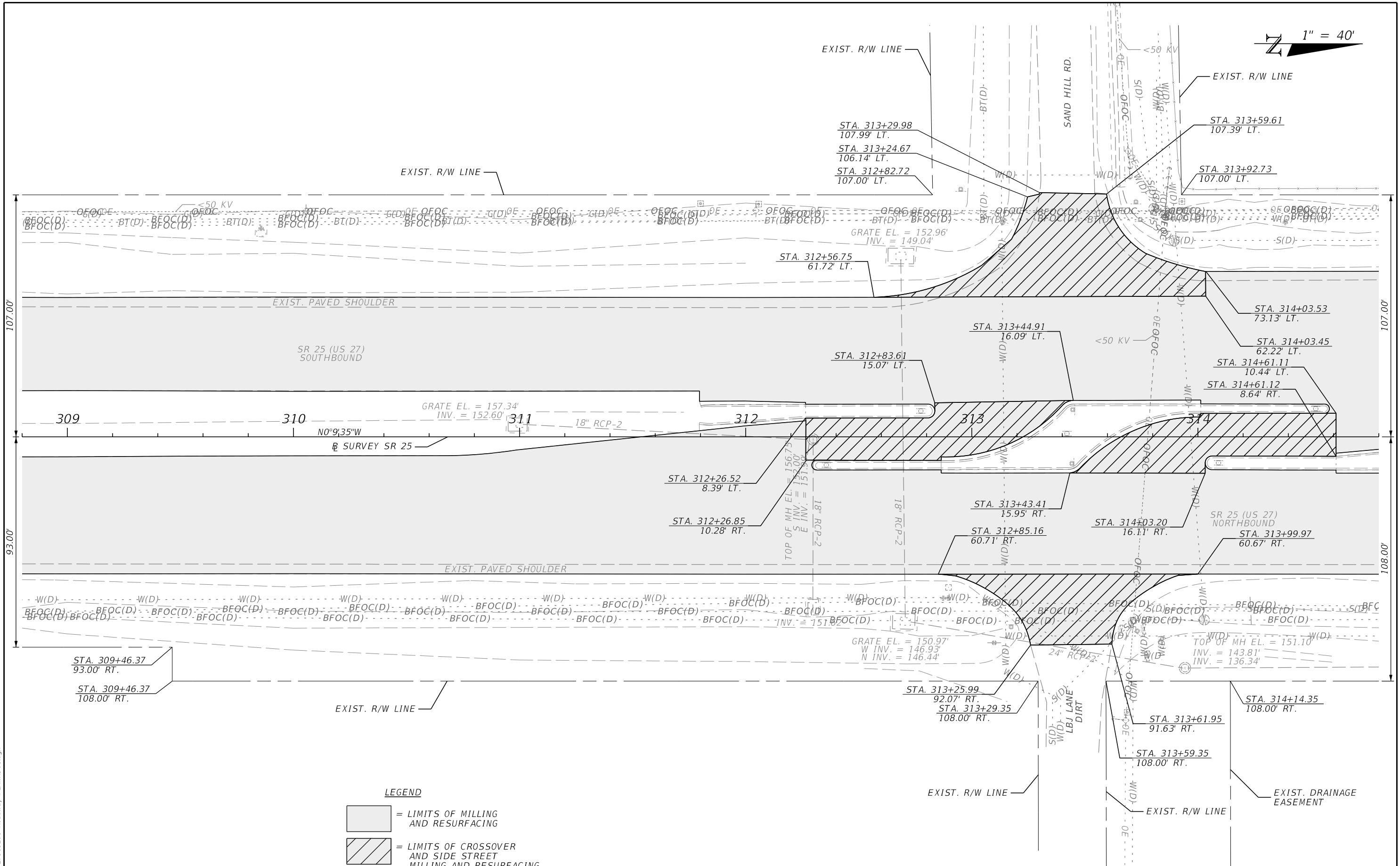
= LIMITS OF MILLING AND RESURFACING

7/30/2024 9:37:34 AM RD152RL C:\p\ro\lets\FDOT\44927515201\Roadway\PLAN\RD01.dgn

THE OFFICIAL RECORD OF THIS SHEET IS THE ELECTRONIC FILE DIGITALLY SIGNED AND SEALED UNDER RULE 61G15-23.004, F.A.C.

REVISIONS				ENGINEER OF RECORD			STATE OF FLORIDA DEPARTMENT OF TRANSPORTATION			ROADWAY PLAN	SHEET NO.
DATE	DESCRIPTION	DATE	DESCRIPTION	RANDY S. LACHLER, P.E. LICENSE NUMBER: 60894 FLORIDA DEPT. OF TRANSPORTATION 801 N. BROADWAY AVENUE BARTOW, FL 33830-3809			ROAD NO.	COUNTY	FINANCIAL PROJECT ID		27
							SR 25	POLK	449275-1-52-01		

1" = 40'



LEGEND

[Hatched Box] = LIMITS OF CROSSOVER AND SIDE STREET MILLING AND RESURFACING

[Solid Box] = LIMITS OF MILLING AND RESURFACING

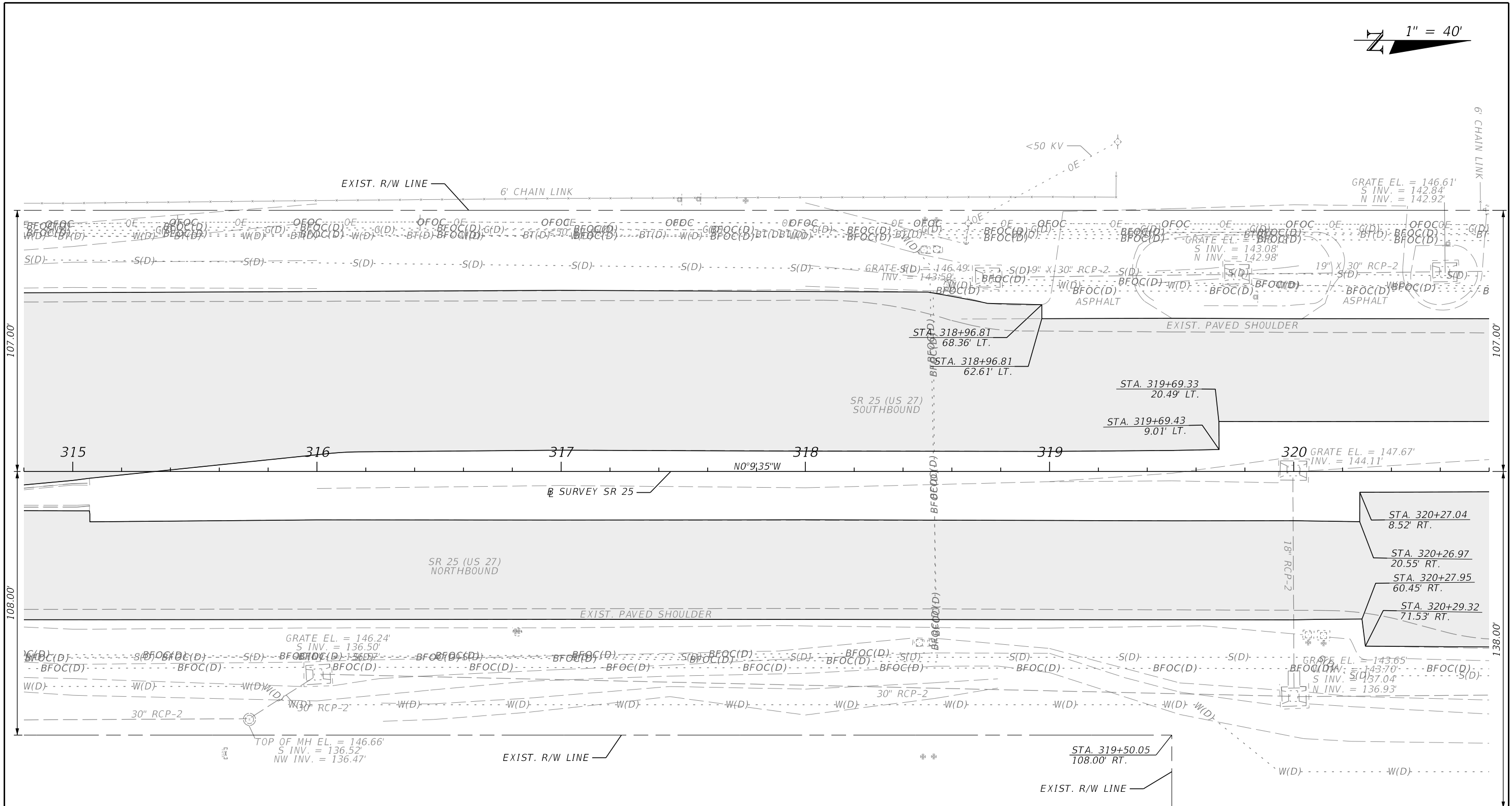
REVISIONS		REVISIONS		ENGINEER OF RECORD			STATE OF FLORIDA DEPARTMENT OF TRANSPORTATION			SHEET NO.
DATE	DESCRIPTION	DATE	DESCRIPTION	RANDY S. LACHLER, P.E. LICENSE NUMBER: 60894 FLORIDA DEPT. OF TRANSPORTATION 801 N. BROADWAY AVENUE BARTOW, FL 33830-3809			ROAD NO.	COUNTY	FINANCIAL PROJECT ID	
							SR 25	POLK	449275-1-52-01	28

ROADWAY PLAN

7/30/2024 9:37:35 AM RD152RL C:\p\ro\lects\FDOT\44927515201\Roadway\PLAN\RD01.dgn

THE OFFICIAL RECORD OF THIS SHEET IS THE ELECTRONIC FILE DIGITALLY SIGNED AND SEALED UNDER RULE 61G15-23.004, F.A.C.

N 1" = 40'



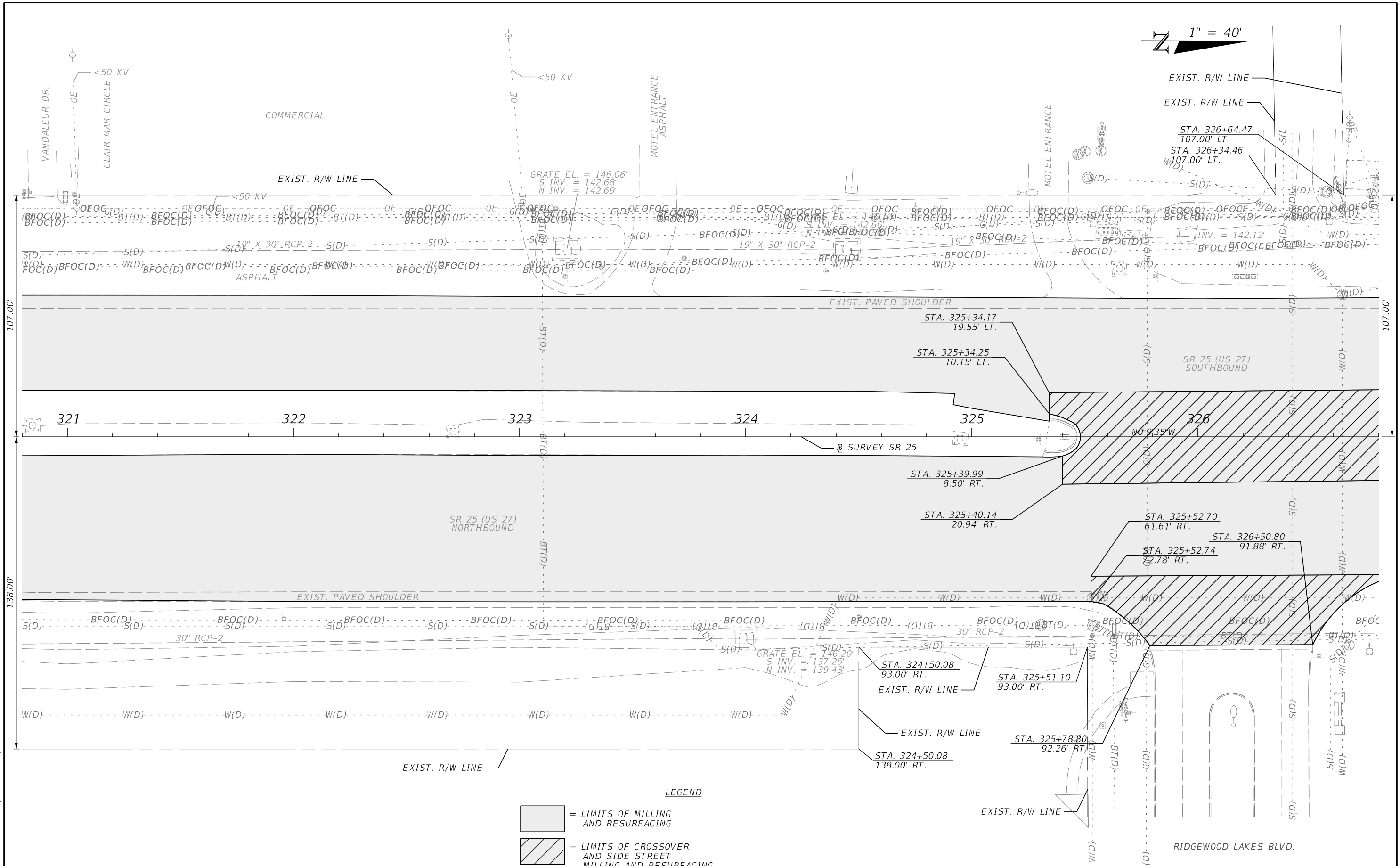
LEGEND
 [Shaded Box] = LIMITS OF MILLING AND RESURFACING

REVISIONS				ENGINEER OF RECORD			STATE OF FLORIDA DEPARTMENT OF TRANSPORTATION			SHEET NO.
DATE	DESCRIPTION	DATE	DESCRIPTION	RANDY S. LACHLER, P.E. LICENSE NUMBER: 60894 FLORIDA DEPT. OF TRANSPORTATION 801 N. BROADWAY AVENUE BARTOW, FL 33830-3809			ROAD NO.	COUNTY	FINANCIAL PROJECT ID	
				SR 25	POLK	449275-1-52-01	ROADWAY PLAN			

7/30/2024 9:37:38 AM RD152RL C:\ProJects\FDOT\449275\15201\roadway\PLANRD01.dgn

THE OFFICIAL RECORD OF THIS SHEET IS THE ELECTRONIC FILE DIGITALLY SIGNED AND SEALED UNDER RULE 61G15-23.004, F.A.C.

1" = 40'



LEGEND

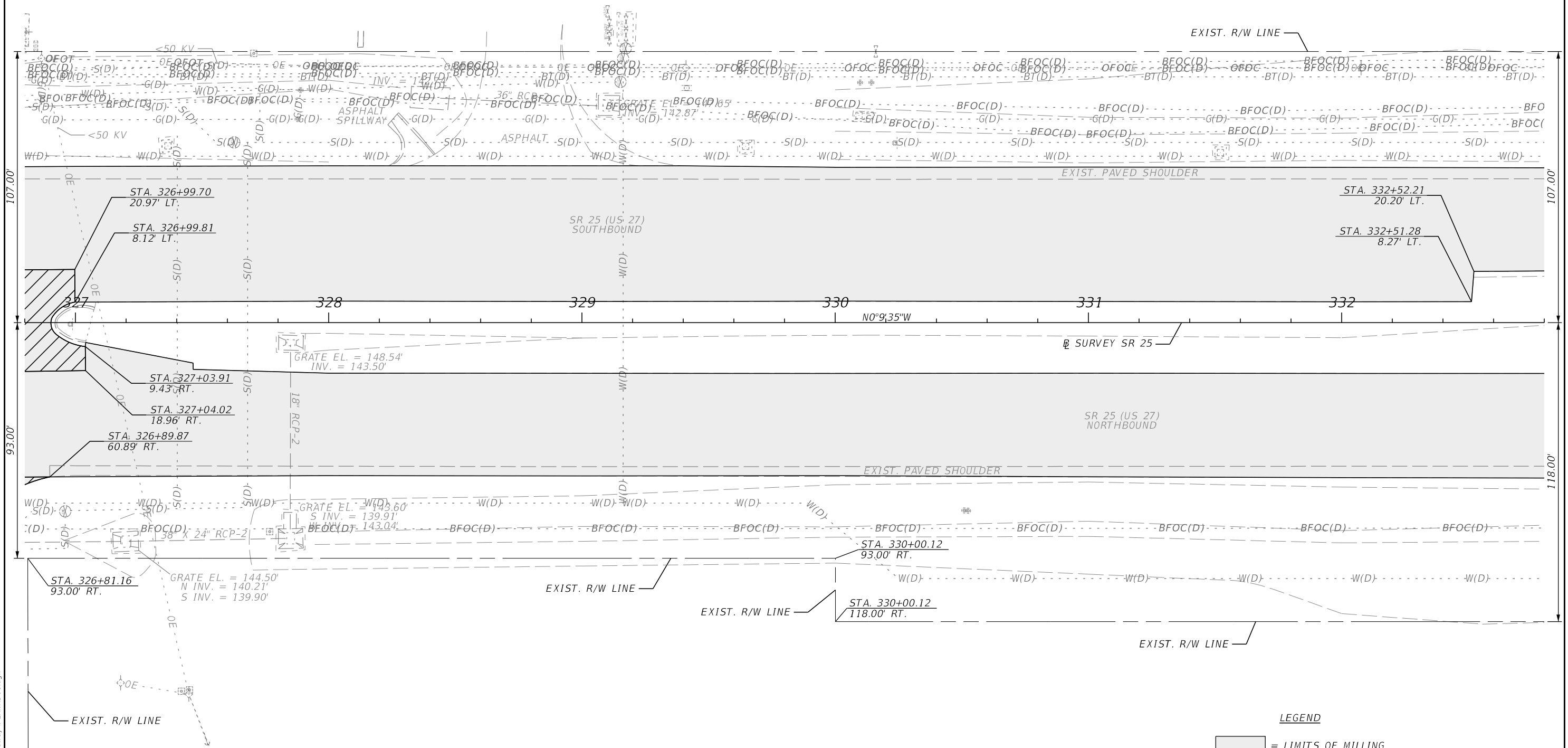
- = LIMITS OF MILLING AND RESURFACING
- = LIMITS OF CROSSOVER AND SIDE STREET MILLING AND RESURFACING

REVISIONS		REVISIONS		ENGINEER OF RECORD	STATE OF FLORIDA DEPARTMENT OF TRANSPORTATION			SHEET NO.
DATE	DESCRIPTION	DATE	DESCRIPTION		ROAD NO.	COUNTY	FINANCIAL PROJECT ID	
				RANDY S. LACHLER, P.E. LICENSE NUMBER: 60894 FLORIDA DEPT. OF TRANSPORTATION 801 N. BROADWAY AVENUE BARTOW, FL 33830-3809	SR 25	POLK	449275-1-52-01	<h2 style="margin: 0;">ROADWAY PLAN</h2> <p style="margin: 0;">30</p>

7/30/2024 9:37:40 AM RD152RL
 C:\ProJects\FDOT\44927515201\roadway\PLANRD01.dgn

THE OFFICIAL RECORD OF THIS SHEET IS THE ELECTRONIC FILE DIGITALLY SIGNED AND SEALED UNDER RULE 61G15-23.004, F.A.C.

PERSONAL MINI STORAGE
COMMERCIAL



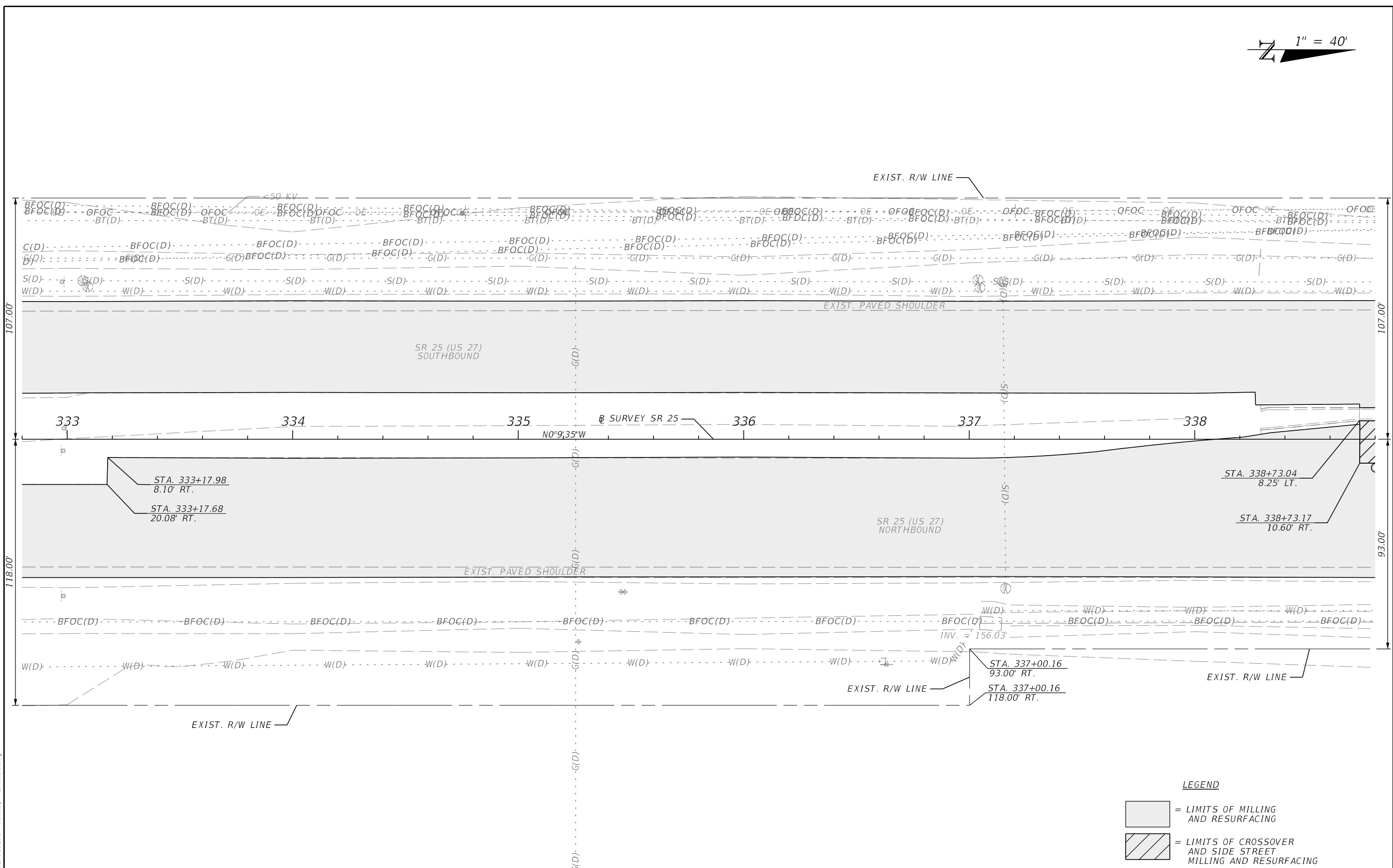
LEGEND

- = LIMITS OF MILLING AND RESURFACING
- = LIMITS OF CROSSOVER AND SIDE STREET MILLING AND RESURFACING

REVISIONS				ENGINEER OF RECORD			STATE OF FLORIDA DEPARTMENT OF TRANSPORTATION			SHEET NO.
DATE	DESCRIPTION	DATE	DESCRIPTION	RANDY S. LACHLER, P.E. LICENSE NUMBER: 60894 FLORIDA DEPT. OF TRANSPORTATION 801 N. BROADWAY AVENUE BARTOW, FL 33830-3809			ROAD NO.	COUNTY	FINANCIAL PROJECT ID	
							SR 25	POLK	449275-1-52-01	
										31

7/30/2024 9:37:42 AM RD152RL C:\ProJects\FDOT_449275\15201\roadway\PLANRD01.dgn

THE OFFICIAL RECORD OF THIS SHEET IS THE ELECTRONIC FILE DIGITALLY SIGNED AND SEALED UNDER RULE 61G15-23.004, F.A.C.



LEGEND

- = LIMITS OF MILLING AND RESURFACING
- = LIMITS OF CROSSOVER AND SIDE STREET MILLING AND RESURFACING

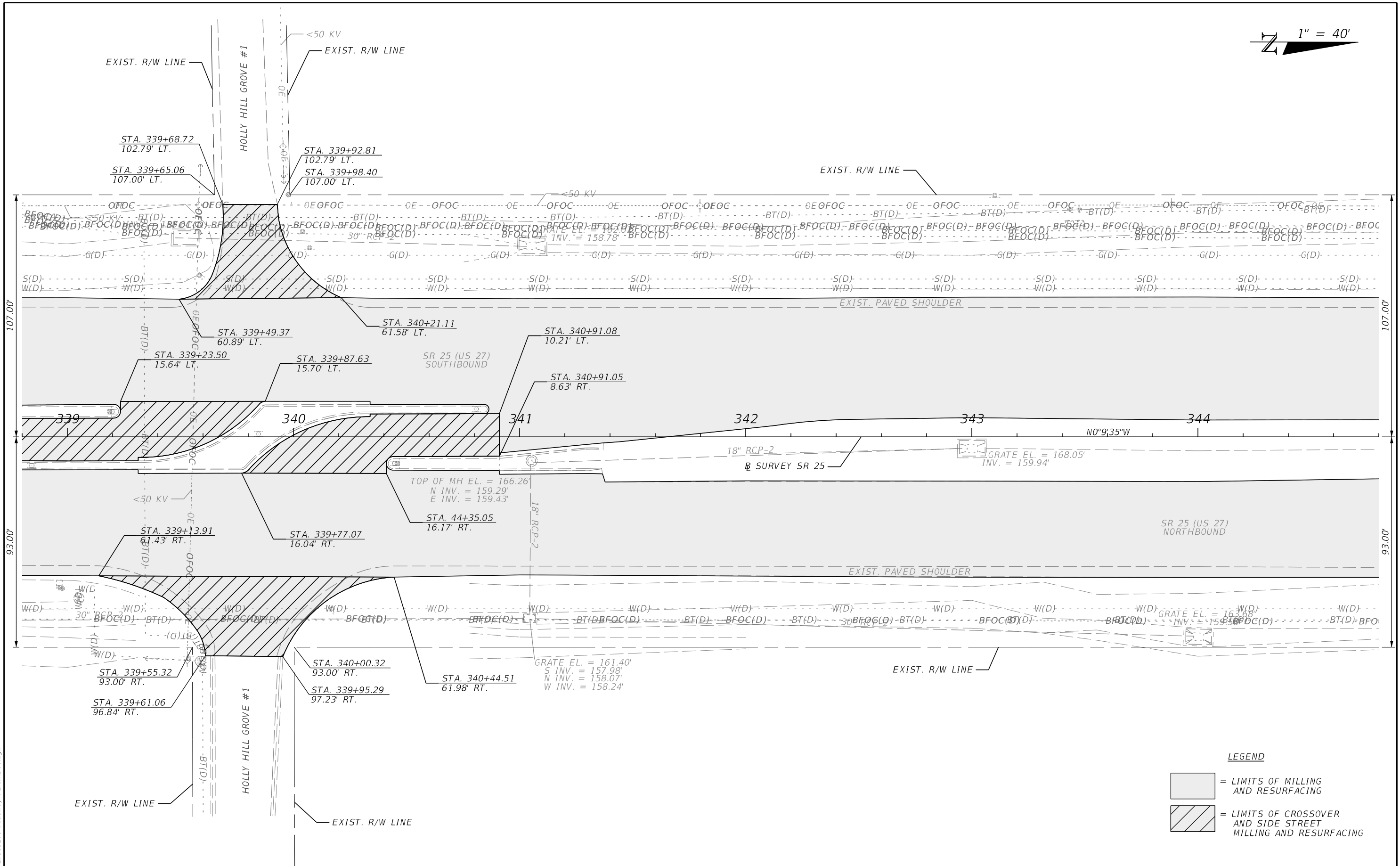
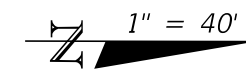
REVISIONS			
DATE	DESCRIPTION	DATE	DESCRIPTION

ENGINEER OF RECORD
 RANDY S. LACHLER, P.E.
 LICENSE NUMBER: 60894
 FLORIDA DEPT. OF TRANSPORTATION
 801 N. BROADWAY AVENUE
 BARTOW, FL 33830-3809

STATE OF FLORIDA DEPARTMENT OF TRANSPORTATION		
ROAD NO.	COUNTY	FINANCIAL PROJECT ID
SR 25	POLK	449275-1-52-01

ROADWAY PLAN

SHEET NO.
32

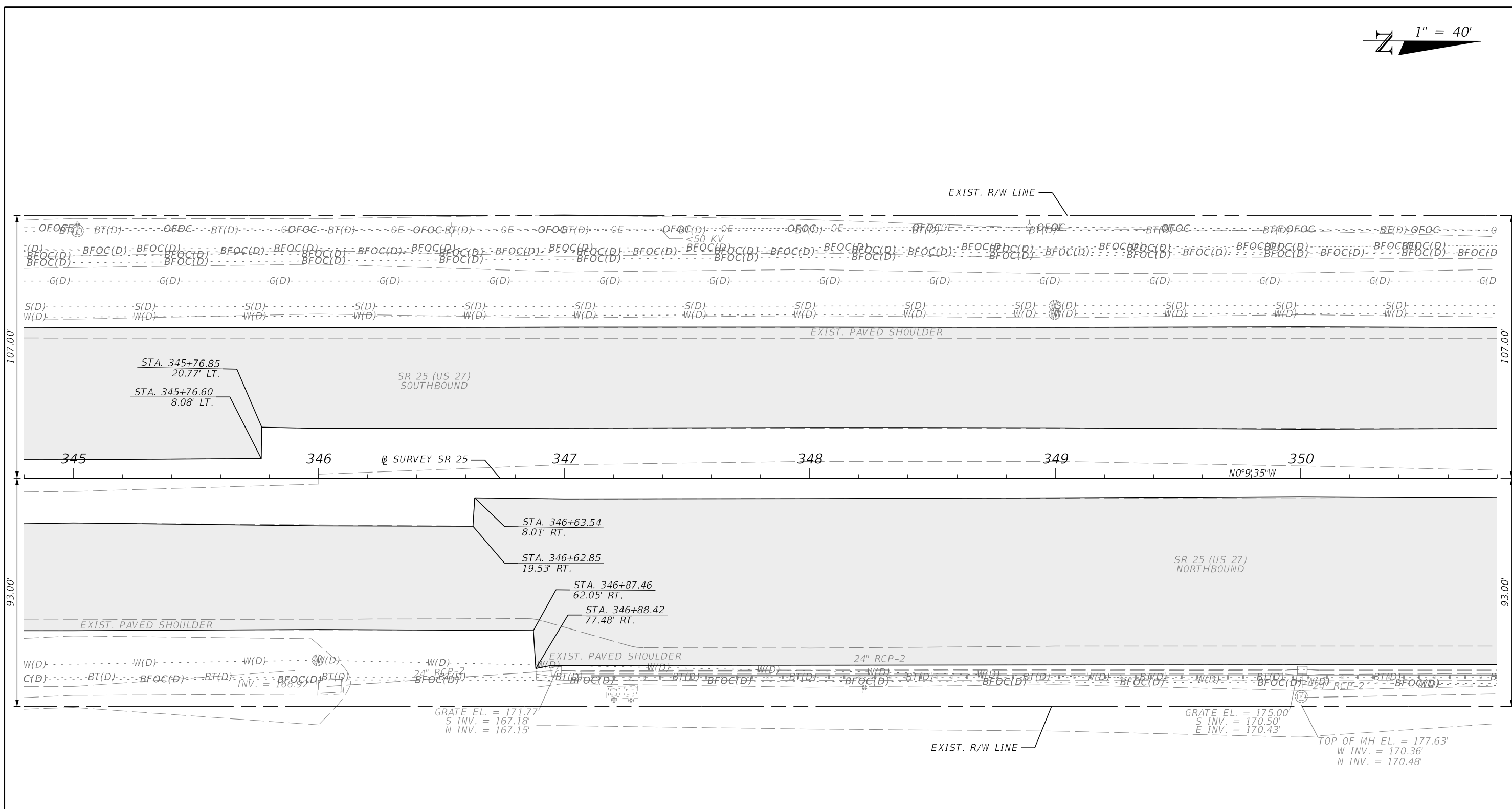
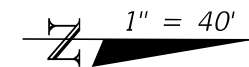


- LEGEND**
- = LIMITS OF MILLING AND RESURFACING
 - = LIMITS OF CROSSOVER AND SIDE STREET MILLING AND RESURFACING

REVISIONS				ENGINEER OF RECORD		STATE OF FLORIDA DEPARTMENT OF TRANSPORTATION			SHEET NO.
DATE	DESCRIPTION	DATE	DESCRIPTION	RANDY S. LACHLER, P.E. LICENSE NUMBER: 60894 FLORIDA DEPT. OF TRANSPORTATION 801 N. BROADWAY AVENUE BARTOW, FL 33830-3809		ROAD NO.	COUNTY	FINANCIAL PROJECT ID	
								SR 25	POLK

7/30/2024 9:37:48 AM RD152RL C:\ProJects\FDOT_449275\15201\roadway\PLANRD01.dgn

THE OFFICIAL RECORD OF THIS SHEET IS THE ELECTRONIC FILE DIGITALLY SIGNED AND SEALED UNDER RULE 61G15-23.004, F.A.C.



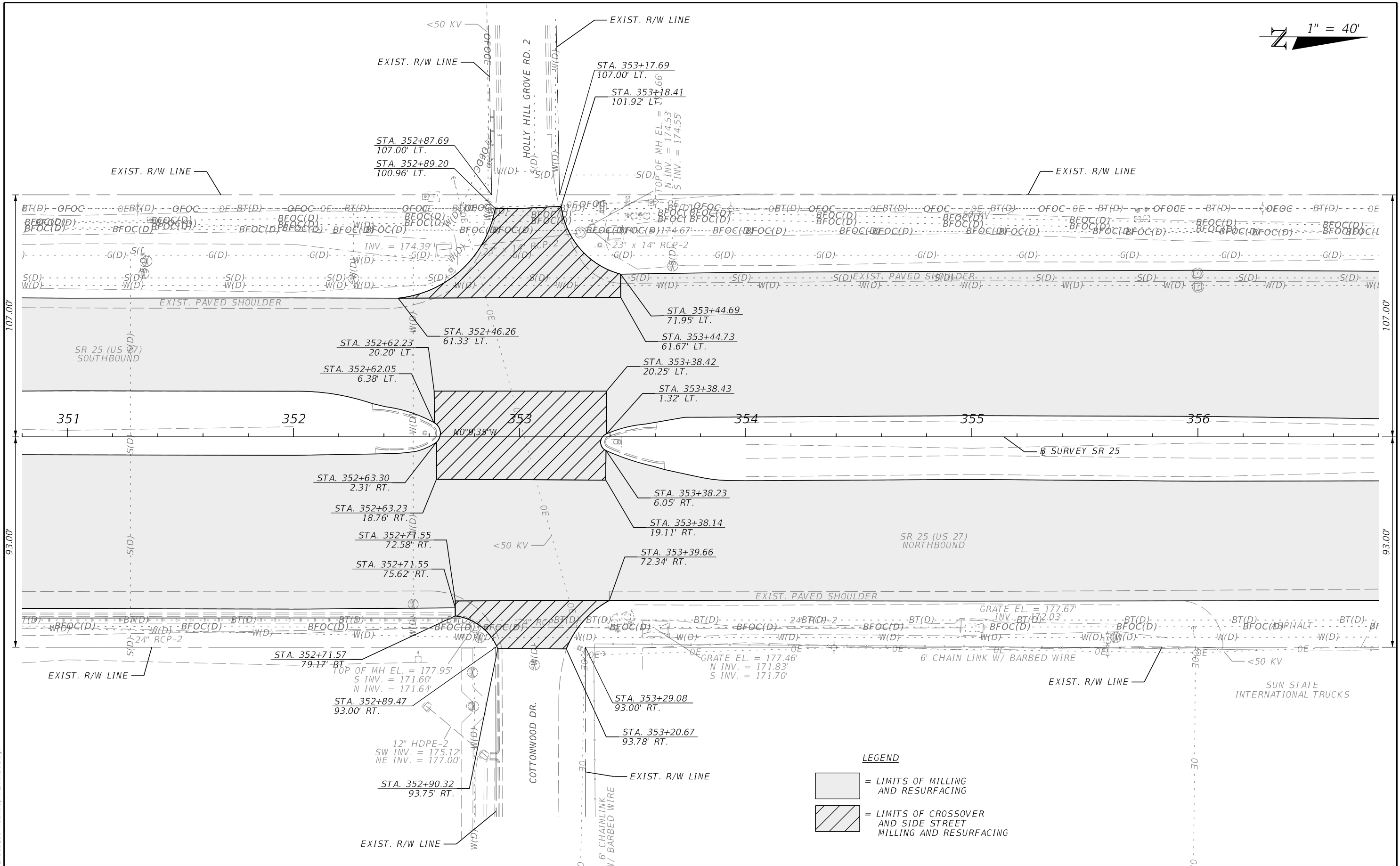
LEGEND

= LIMITS OF MILLING AND RESURFACING

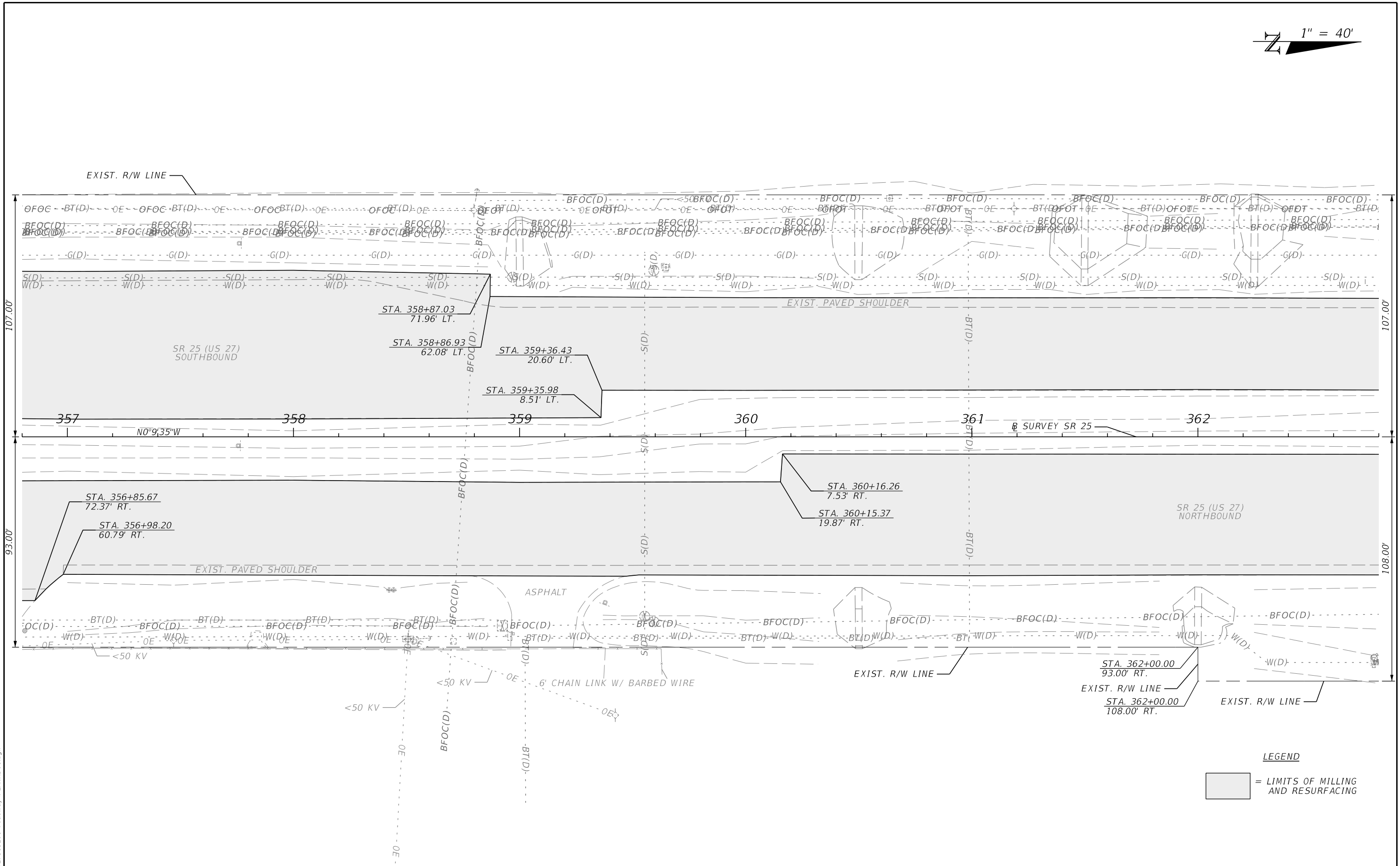
7/30/2024 9:37:51 AM RD152RL C:\ProJects\FDOT\44927515201\roadway\PLANRD01.dgn

THE OFFICIAL RECORD OF THIS SHEET IS THE ELECTRONIC FILE DIGITALLY SIGNED AND SEALED UNDER RULE 61G15-23.004, F.A.C.

REVISIONS				ENGINEER OF RECORD			STATE OF FLORIDA DEPARTMENT OF TRANSPORTATION			ROADWAY PLAN	SHEET NO. 34
DATE	DESCRIPTION	DATE	DESCRIPTION	RANDY S. LACHLER, P.E. LICENSE NUMBER: 60894 FLORIDA DEPT. OF TRANSPORTATION 801 N. BROADWAY AVENUE BARTOW, FL 33830-3809			ROAD NO.	COUNTY	FINANCIAL PROJECT ID		
							SR 25	POLK	449275-1-52-01		



REVISIONS		REVISIONS		ENGINEER OF RECORD	STATE OF FLORIDA DEPARTMENT OF TRANSPORTATION			SHEET NO.
DATE	DESCRIPTION	DATE	DESCRIPTION		ROAD NO.	COUNTY	FINANCIAL PROJECT ID	
				RANDY S. LACHLER, P.E. LICENSE NUMBER: 60894 FLORIDA DEPT. OF TRANSPORTATION 801 N. BROADWAY AVENUE BARTOW, FL 33830-3809	SR 25	POLK	449275-1-52-01	35
					ROADWAY PLAN			



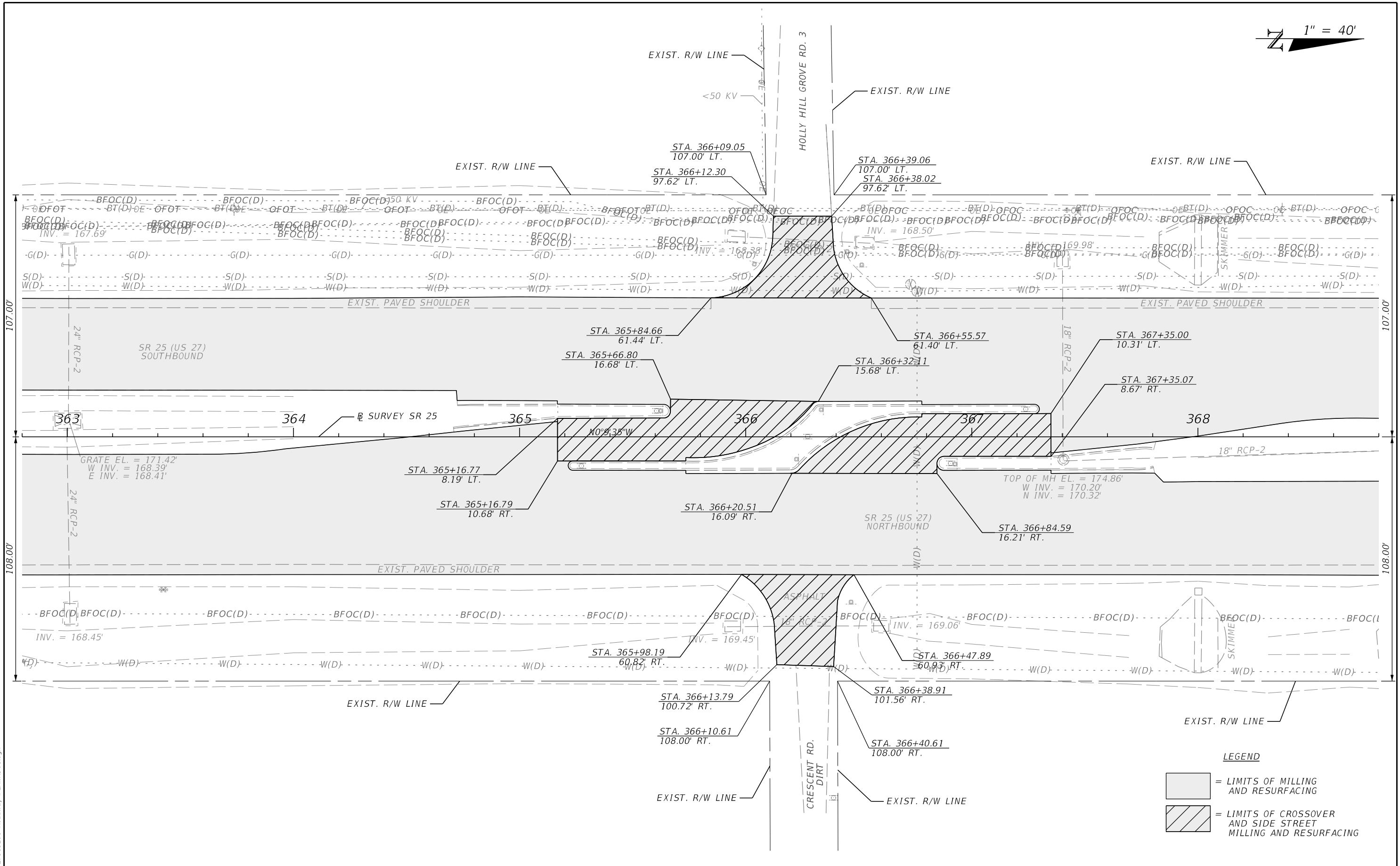
LEGEND
 [Shaded Box] = LIMITS OF MILLING AND RESURFACING

REVISIONS				ENGINEER OF RECORD			STATE OF FLORIDA DEPARTMENT OF TRANSPORTATION			SHEET NO.
DATE	DESCRIPTION	DATE	DESCRIPTION	RANDY S. LACHLER, P.E. LICENSE NUMBER: 60894 FLORIDA DEPT. OF TRANSPORTATION 801 N. BROADWAY AVENUE BARTOW, FL 33830-3809			ROAD NO.	COUNTY	FINANCIAL PROJECT ID	
				SR 25	POLK	449275-1-52-01	ROADWAY PLAN			
										36

7/30/2024 9:37:57 AM RD152RL C:\ProJects\FDOT\44927515201\roadway\PLANRD01.dgn

THE OFFICIAL RECORD OF THIS SHEET IS THE ELECTRONIC FILE DIGITALLY SIGNED AND SEALED UNDER RULE 61G15-23.004, F.A.C.

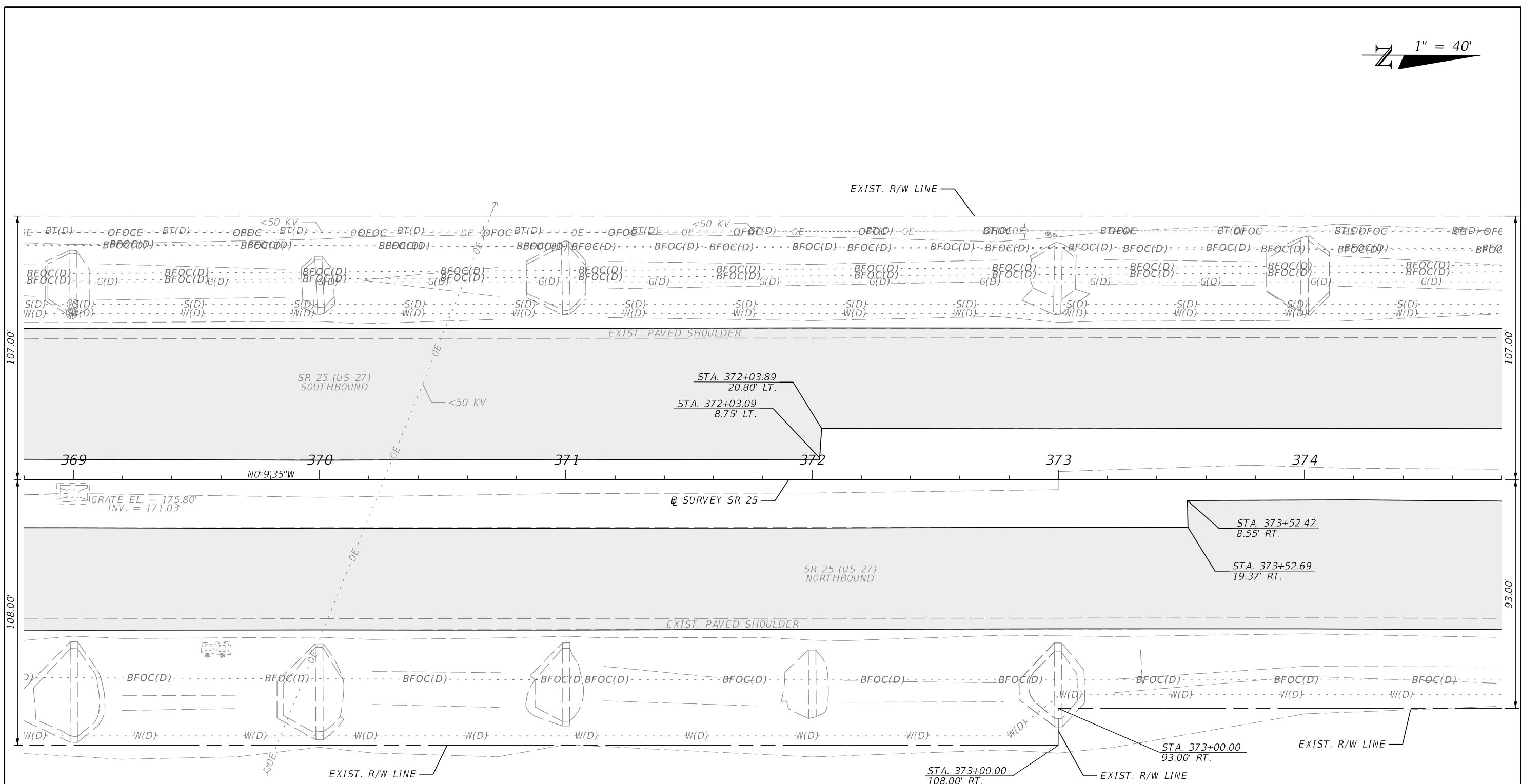
1" = 40'



7/30/2024 9:37:58 AM RD152RL C:\pro\jects\FDOT_44927515201\Roadway\PLAN\RD01.dgn

THE OFFICIAL RECORD OF THIS SHEET IS THE ELECTRONIC FILE DIGITALLY SIGNED AND SEALED UNDER RULE 61G15-23.004, F.A.C.

REVISIONS				ENGINEER OF RECORD		STATE OF FLORIDA DEPARTMENT OF TRANSPORTATION			ROADWAY PLAN	SHEET NO. 37
DATE	DESCRIPTION	DATE	DESCRIPTION	RANDY S. LACHLER, P.E. LICENSE NUMBER: 60894 FLORIDA DEPT. OF TRANSPORTATION 801 N. BROADWAY AVENUE BARTOW, FL 33830-3809		ROAD NO.	COUNTY	FINANCIAL PROJECT ID		
						SR 25	POLK	449275-1-52-01		



LEGEND

[Shaded Box] = LIMITS OF MILLING AND RESURFACING

7/30/2024 9:38:01 AM RD152RL C:\ProJects\FDOT\44927515201\roadway\PLANRD01.dgn

REVISIONS			
DATE	DESCRIPTION	DATE	DESCRIPTION

ENGINEER OF RECORD
 RANDY S. LACHLER, P.E.
 LICENSE NUMBER: 60894
 FLORIDA DEPT. OF TRANSPORTATION
 801 N. BROADWAY AVENUE
 BARTOW, FL 33830-3809

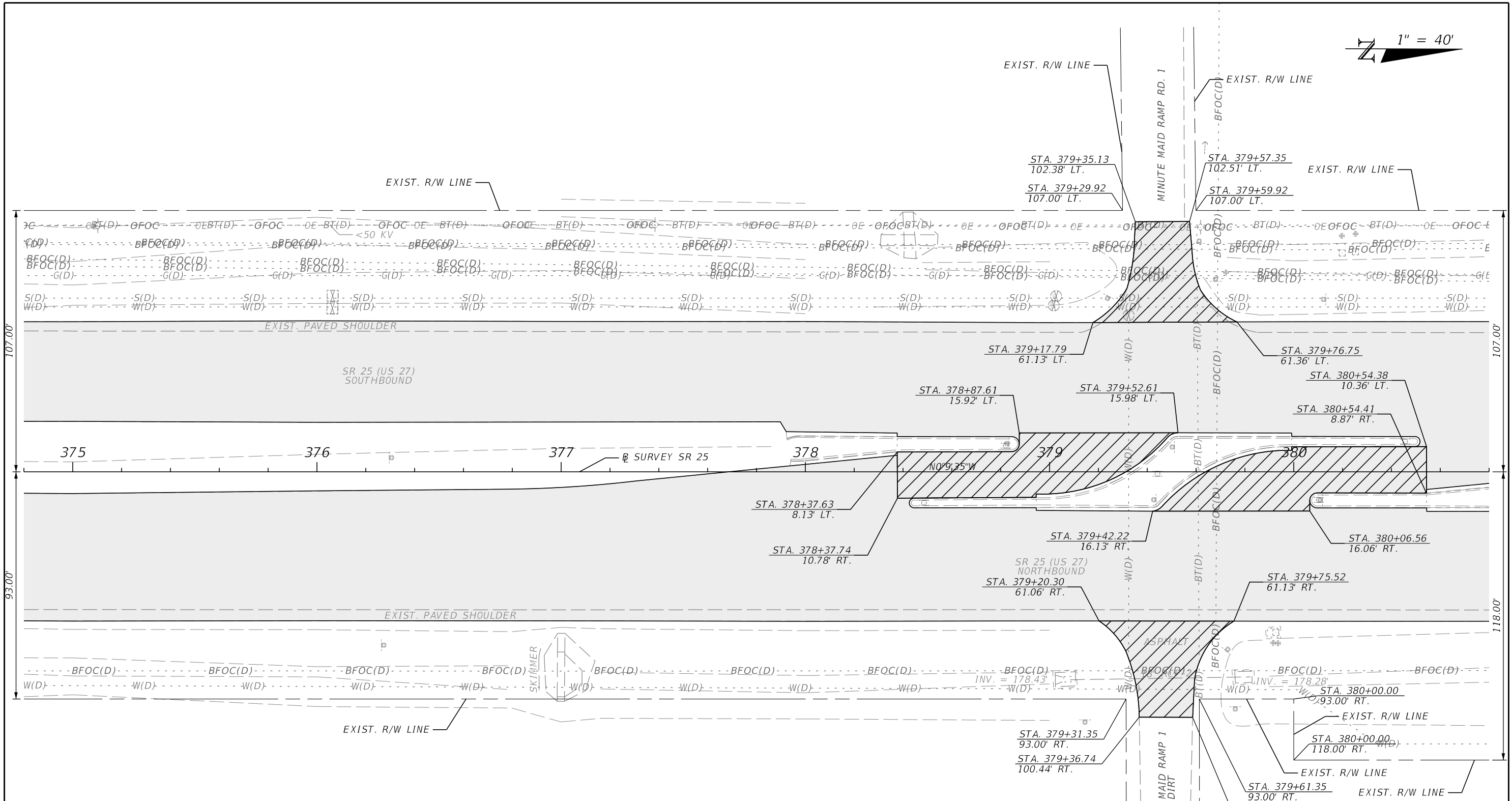
STATE OF FLORIDA DEPARTMENT OF TRANSPORTATION		
ROAD NO.	COUNTY	FINANCIAL PROJECT ID
SR 25	POLK	449275-1-52-01

ROADWAY PLAN

SHEET NO.
38

THE OFFICIAL RECORD OF THIS SHEET IS THE ELECTRONIC FILE DIGITALLY SIGNED AND SEALED UNDER RULE 61G15-23.004, F.A.C.

N 1" = 40'



LEGEND

[Shaded Area] = LIMITS OF MILLING AND RESURFACING EXIST. R/W LINE

[Hatched Area] = LIMITS OF CROSSOVER AND SIDE STREET MILLING AND RESURFACING

7/30/2024 9:38:04 AM RD152RL C:\p\ro\lects\FDOT_44927515201\Roadway\PLAN\RD01.dgn

REVISIONS		REVISIONS	
DATE	DESCRIPTION	DATE	DESCRIPTION

ENGINEER OF RECORD

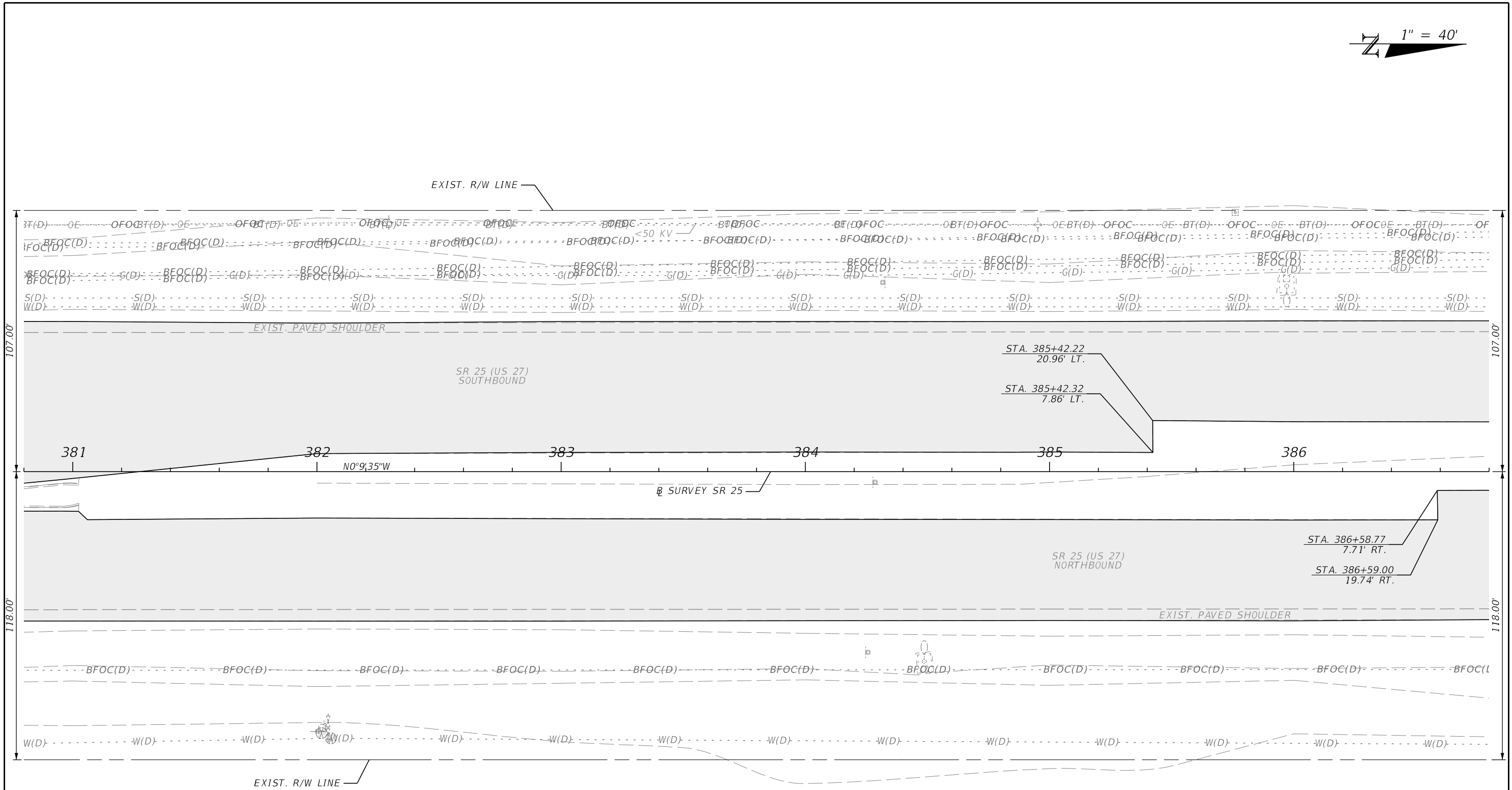
RANDY S. LACHLER, P.E.
 LICENSE NUMBER: 60894
 FLORIDA DEPT. OF TRANSPORTATION
 801 N. BROADWAY AVENUE
 BARTOW, FL 33830-3809

STATE OF FLORIDA DEPARTMENT OF TRANSPORTATION		
ROAD NO.	COUNTY	FINANCIAL PROJECT ID
SR 25	POLK	449275-1-52-01

ROADWAY PLAN

SHEET NO.
39

THE OFFICIAL RECORD OF THIS SHEET IS THE ELECTRONIC FILE DIGITALLY SIGNED AND SEALED UNDER RULE 61G15-23.004, F.A.C.



LEGEND

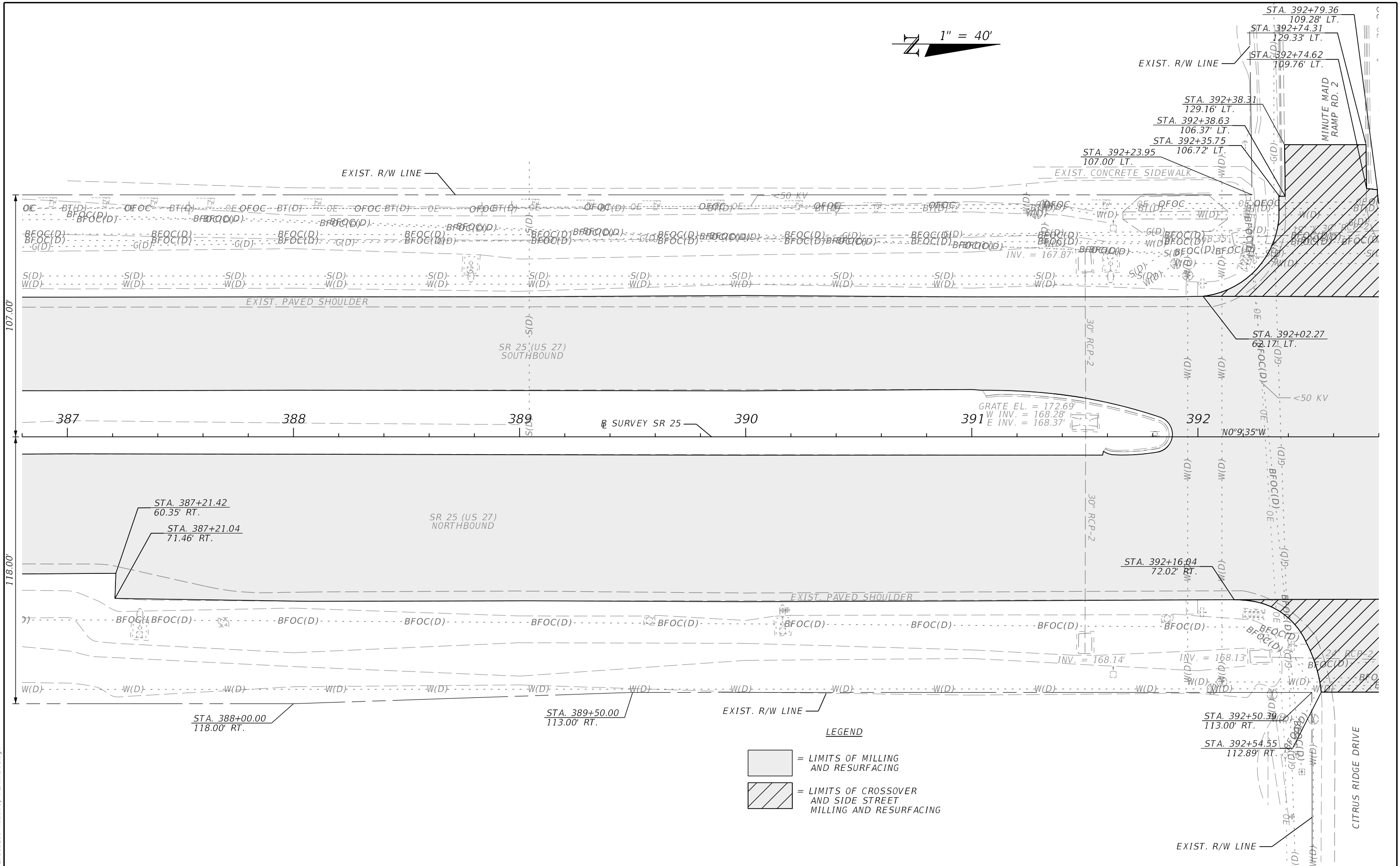
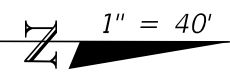
[Shaded Box] = LIMITS OF MILLING AND RESURFACING

7/30/2024 9:38:07 AM RD152RL C:\pro\jects\FDOT\44927515201\Roadway\PLAN\RD01.dgn

REVISIONS				ENGINEER OF RECORD			STATE OF FLORIDA DEPARTMENT OF TRANSPORTATION			SHEET NO.
DATE	DESCRIPTION	DATE	DESCRIPTION	RANDY S. LACHLER, P.E. LICENSE NUMBER: 60894 FLORIDA DEPT. OF TRANSPORTATION 801 N. BROADWAY AVENUE BARTOW, FL 33830-3809			ROAD NO.	COUNTY	FINANCIAL PROJECT ID	
							SR 25	POLK	449275-1-52-01	40

ROADWAY PLAN

THE OFFICIAL RECORD OF THIS SHEET IS THE ELECTRONIC FILE DIGITALLY SIGNED AND SEALED UNDER RULE 61G15-23.004, F.A.C.

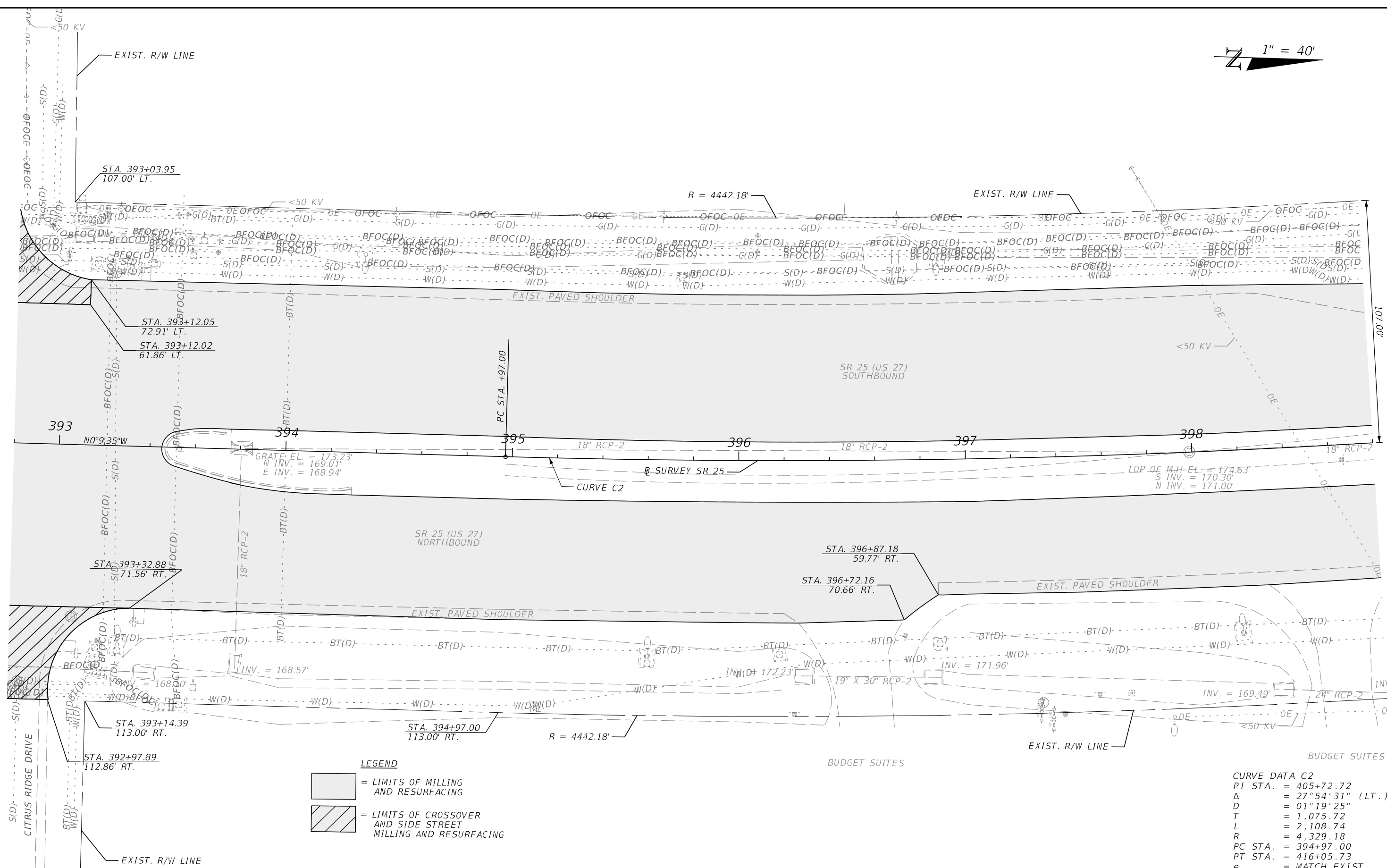
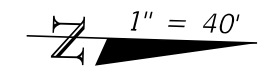


- LEGEND**
- = LIMITS OF MILLING AND RESURFACING
 - = LIMITS OF CROSSOVER AND SIDE STREET MILLING AND RESURFACING

REVISIONS				ENGINEER OF RECORD		STATE OF FLORIDA DEPARTMENT OF TRANSPORTATION			ROADWAY PLAN	SHEET NO. 41
DATE	DESCRIPTION	DATE	DESCRIPTION	RANDY S. LACHLER, P.E. LICENSE NUMBER: 60894 FLORIDA DEPT. OF TRANSPORTATION 801 N. BROADWAY AVENUE BARTOW, FL 33830-3809		ROAD NO.	COUNTY	FINANCIAL PROJECT ID		
						SR 25	POLK	449275-1-52-01		

7/30/2024 9:38:08 AM RD152RL C:\pro\jects\FDOT\44927515201\Roadway\PLAN\RD01.dgn

THE OFFICIAL RECORD OF THIS SHEET IS THE ELECTRONIC FILE DIGITALLY SIGNED AND SEALED UNDER RULE 61G15-23.004, F.A.C.



LEGEND

= LIMITS OF MILLING AND RESURFACING

= LIMITS OF CROSSOVER AND SIDE STREET MILLING AND RESURFACING

CURVE DATA C2

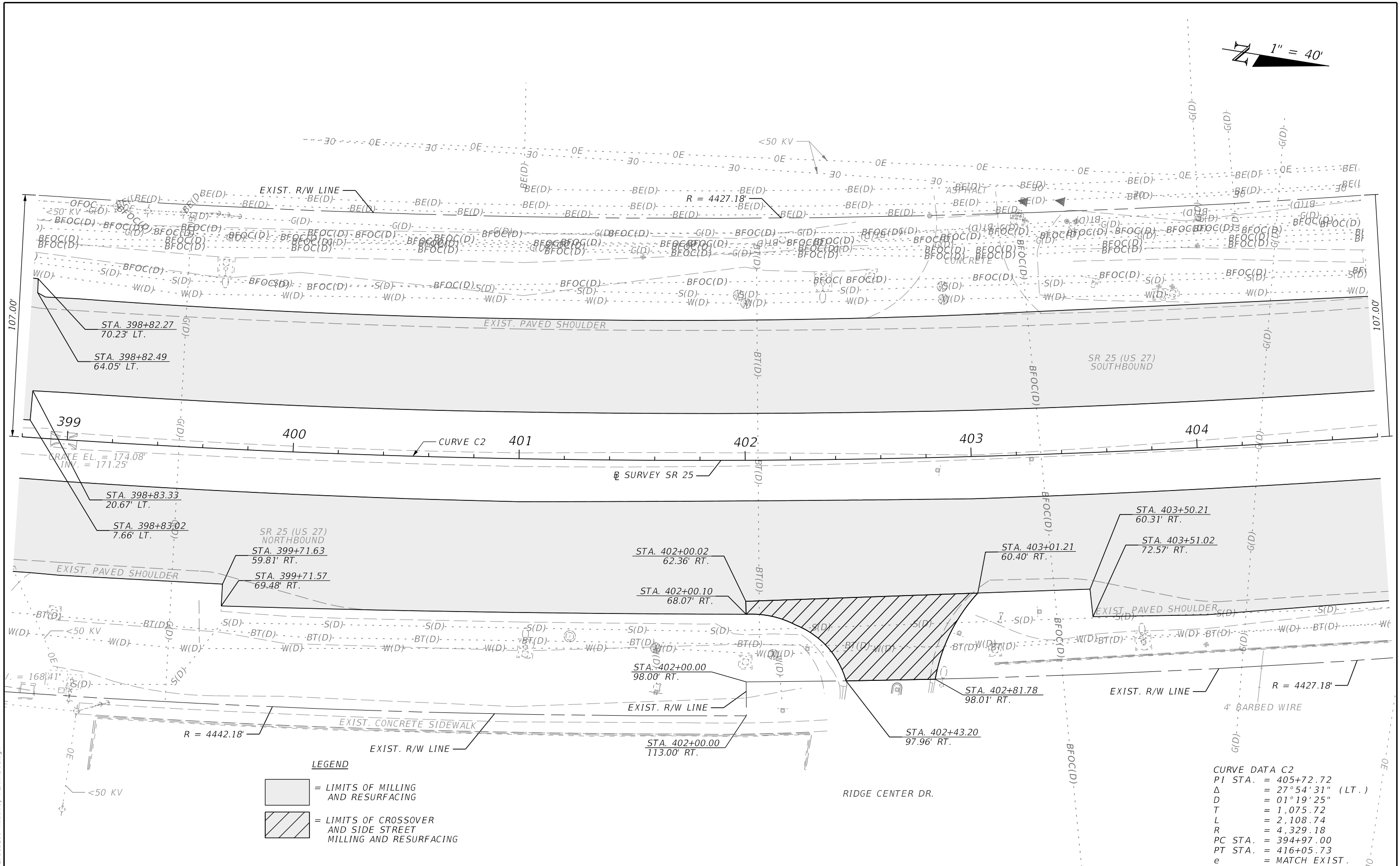
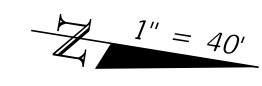
PI STA. = 405+72.72
 Δ = 27°54'31" (LT.)
D = 01°19'25"
T = 1,075.72
L = 2,108.74
R = 4,329.18
PC STA. = 394+97.00
PT STA. = 416+05.73
e = MATCH EXIST.

7/30/2024 9:38:10 AM RD152RL C:\p\ro\lects\FDOT\44927515201\Roadway\PLAN\RD01.dgn

REVISIONS		ENGINEER OF RECORD		STATE OF FLORIDA DEPARTMENT OF TRANSPORTATION			SHEET NO.
DATE	DESCRIPTION	DATE	DESCRIPTION	ROAD NO.	COUNTY	FINANCIAL PROJECT ID	
				SR 25	POLK	449275-1-52-01	42

ROADWAY PLAN

THE OFFICIAL RECORD OF THIS SHEET IS THE ELECTRONIC FILE DIGITALLY SIGNED AND SEALED UNDER RULE 61G15-23.004, F.A.C.



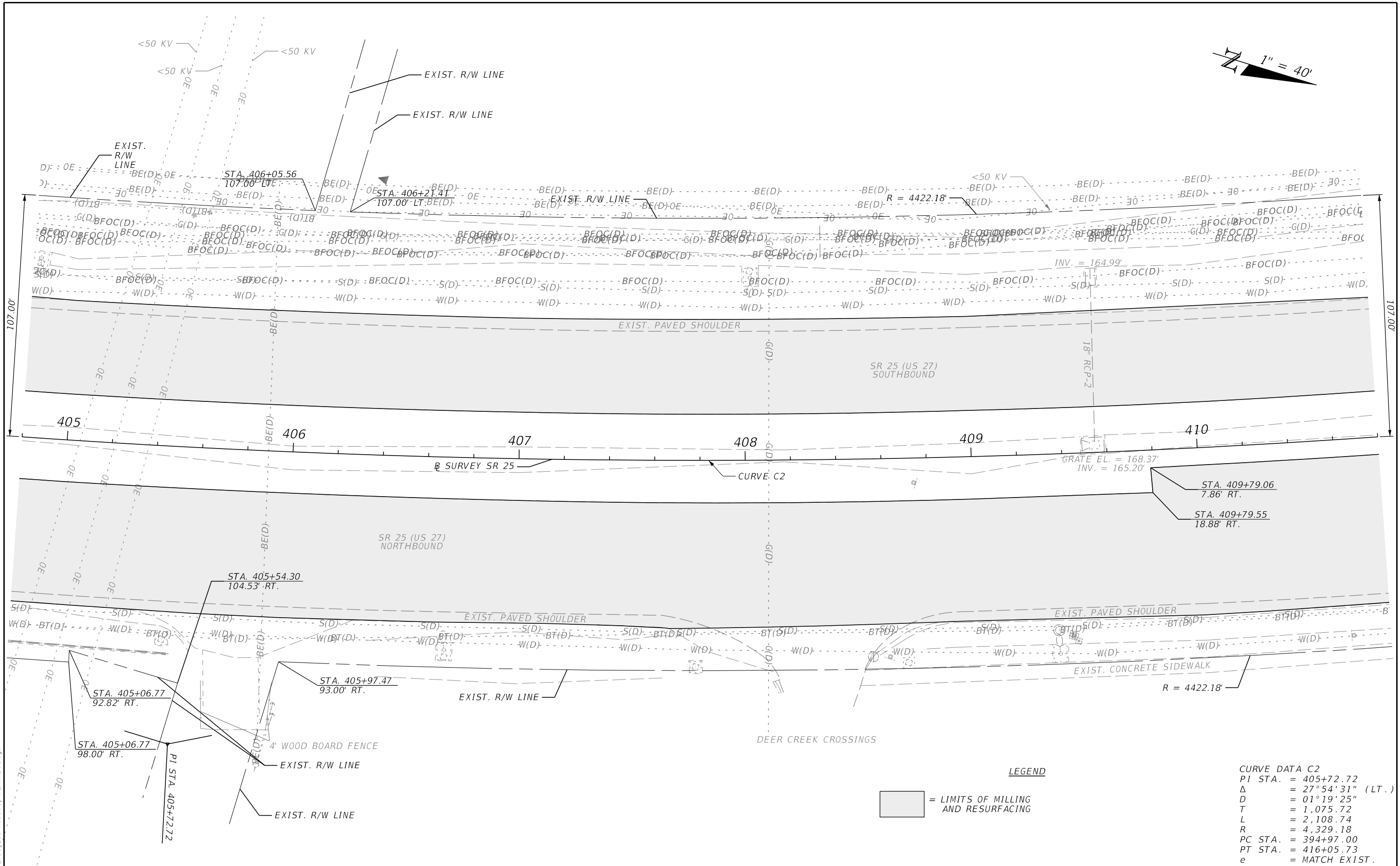
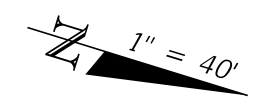
- LEGEND**
- = LIMITS OF MILLING AND RESURFACING
 - = LIMITS OF CROSSOVER AND SIDE STREET MILLING AND RESURFACING

CURVE DATA C2
 PI STA. = 405+72.72
 Δ = 27°54'31" (LT.)
 D = 01°19'25"
 T = 1,075.72
 L = 2,108.74
 R = 4,329.18
 PC STA. = 394+97.00
 PT STA. = 416+05.73
 e = MATCH EXIST.

7/30/2024 9:38:11 AM RD152RL C:\p\ro\lects\FDOT\44927515201\Roadway\PLAN\RD01.dgn

REVISIONS		ENGINEER OF RECORD		STATE OF FLORIDA DEPARTMENT OF TRANSPORTATION			SHEET NO.
DATE	DESCRIPTION	DATE	DESCRIPTION	ROAD NO.	COUNTY	FINANCIAL PROJECT ID	
				SR 25	POLK	449275-1-52-01	ROADWAY PLAN 43

THE OFFICIAL RECORD OF THIS SHEET IS THE ELECTRONIC FILE DIGITALLY SIGNED AND SEALED UNDER RULE 61G15-23.004, F.A.C.



LEGEND

= LIMITS OF MILLING AND RESURFACING

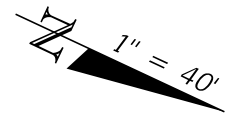
CURVE DATA C2

PI STA. = 405+72.72
 Δ = 27°54'31" (LT.)
D = 01°19'25"
T = 1,075.72
L = 2,108.74
R = 4,329.18
PC STA. = 394+97.00
PT STA. = 416+05.73
e = MATCH EXIST.

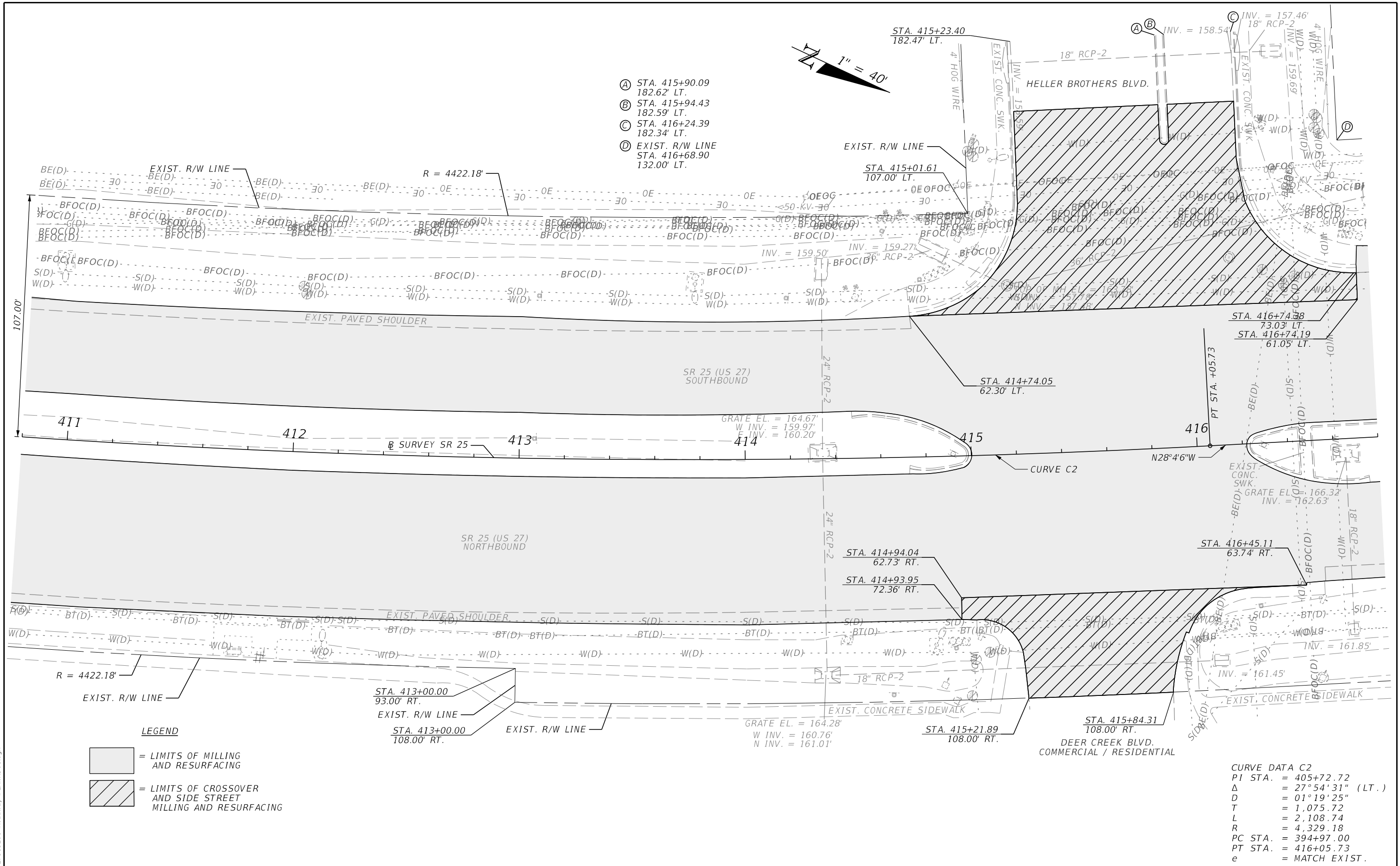
7/30/2024 9:38:12 AM RD152RL C:\p\ro\lects\FDOT\44927515201\Roadway\PLAN\RD01.dgn

REVISIONS				ENGINEER OF RECORD			STATE OF FLORIDA DEPARTMENT OF TRANSPORTATION			ROADWAY PLAN	SHEET NO. 44
DATE	DESCRIPTION	DATE	DESCRIPTION	RANDY S. LACHLER, P.E. LICENSE NUMBER: 60894 FLORIDA DEPT. OF TRANSPORTATION 801 N. BROADWAY AVENUE BARTOW, FL 33830-3809			ROAD NO.	COUNTY	FINANCIAL PROJECT ID		
							SR 25	POLK	449275-1-52-01		

THE OFFICIAL RECORD OF THIS SHEET IS THE ELECTRONIC FILE DIGITALLY SIGNED AND SEALED UNDER RULE 61G15-23.004, F.A.C.



- Ⓐ STA. 415+90.09
182.62' LT.
- Ⓑ STA. 415+94.43
182.59' LT.
- Ⓒ STA. 416+24.39
182.34' LT.
- Ⓓ EXIST. R/W LINE
STA. 416+68.90
132.00' LT.



LEGEND

= LIMITS OF MILLING AND RESURFACING

= LIMITS OF CROSSOVER AND SIDE STREET MILLING AND RESURFACING

CURVE DATA C2

PI STA. = 405+72.72
 Δ = 27°54'31" (LT.)
D = 01°19'25"
T = 1,075.72
L = 2,108.74
R = 4,329.18
PC STA. = 394+97.00
PT STA. = 416+05.73
e = MATCH EXIST.

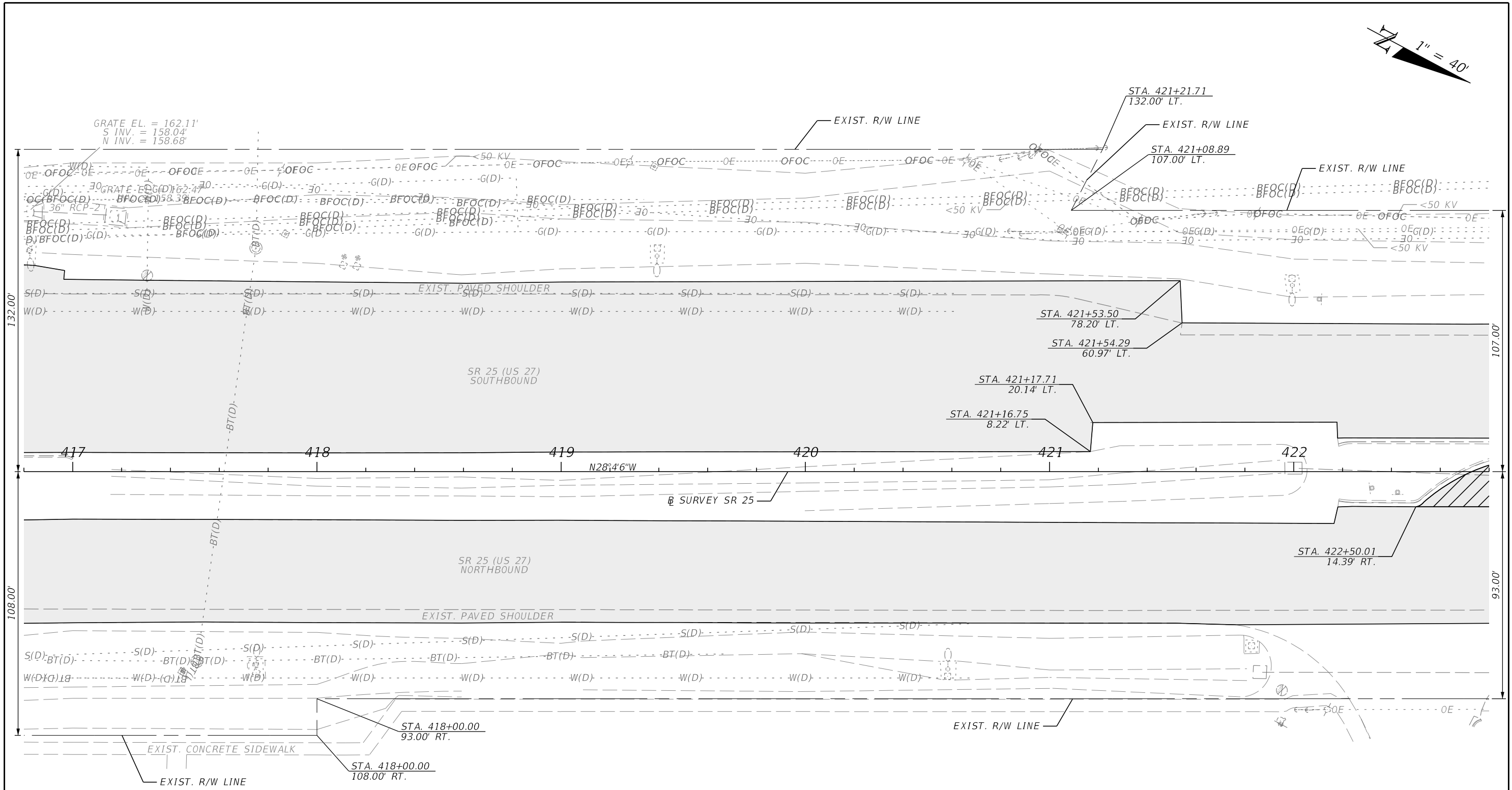
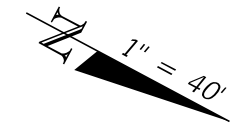
7/30/2024 9:38:14 AM RD152RL C:\p\ro\lects\FDOT_44927515201\Roadway\PLAN\RD01.dgn

REVISIONS				ENGINEER OF RECORD			STATE OF FLORIDA DEPARTMENT OF TRANSPORTATION			SHEET NO.
DATE	DESCRIPTION	DATE	DESCRIPTION	RANDY S. LACHLER, P.E. LICENSE NUMBER: 60894 FLORIDA DEPT. OF TRANSPORTATION 801 N. BROADWAY AVENUE BARTOW, FL 33830-3809			ROAD NO.	COUNTY	FINANCIAL PROJECT ID	
							SR 25	POLK	449275-1-52-01	

ROADWAY PLAN

45

THE OFFICIAL RECORD OF THIS SHEET IS THE ELECTRONIC FILE DIGITALLY SIGNED AND SEALED UNDER RULE 61G15-23.004, F.A.C.



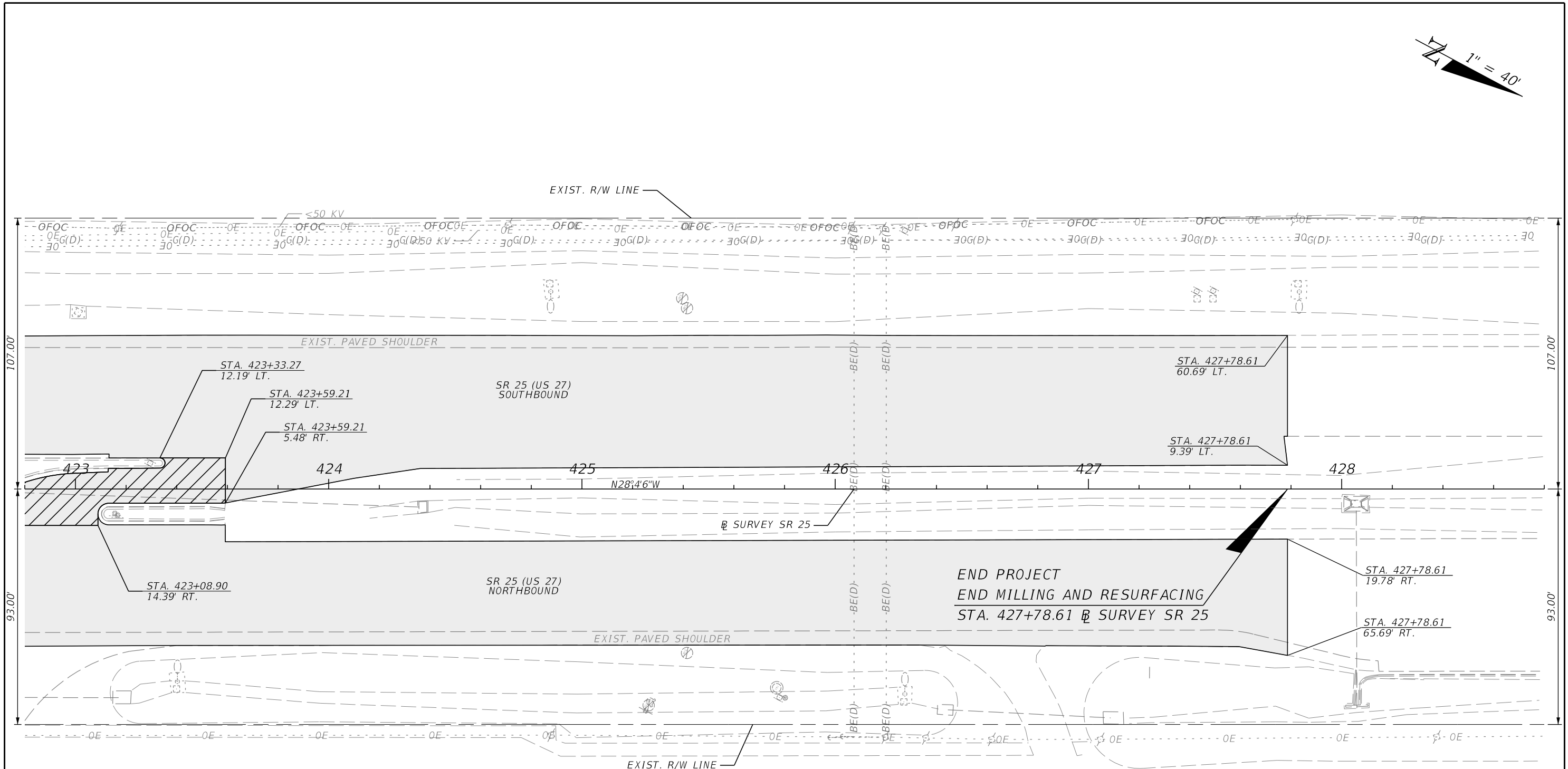
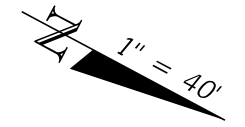
LEGEND

- = LIMITS OF MILLING AND RESURFACING
- = LIMITS OF CROSSOVER AND SIDE STREET MILLING AND RESURFACING

7/30/2024 9:38:15 AM RD152RL C:\p\ro\lects\FDOT\44927515201\Roadway\PLAN\RD01.dgn

REVISIONS				ENGINEER OF RECORD		STATE OF FLORIDA DEPARTMENT OF TRANSPORTATION			ROADWAY PLAN	SHEET NO. 46
DATE	DESCRIPTION	DATE	DESCRIPTION	RANDY S. LACHLER, P.E. LICENSE NUMBER: 60894 FLORIDA DEPT. OF TRANSPORTATION 801 N. BROADWAY AVENUE BARTOW, FL 33830-3809		ROAD NO.	COUNTY	FINANCIAL PROJECT ID		
								SR 25		

THE OFFICIAL RECORD OF THIS SHEET IS THE ELECTRONIC FILE DIGITALLY SIGNED AND SEALED UNDER RULE 61G15-23.004, F.A.C.



LEGEND

- = LIMITS OF MILLING AND RESURFACING
- = LIMITS OF CROSSOVER AND SIDE STREET MILLING AND RESURFACING

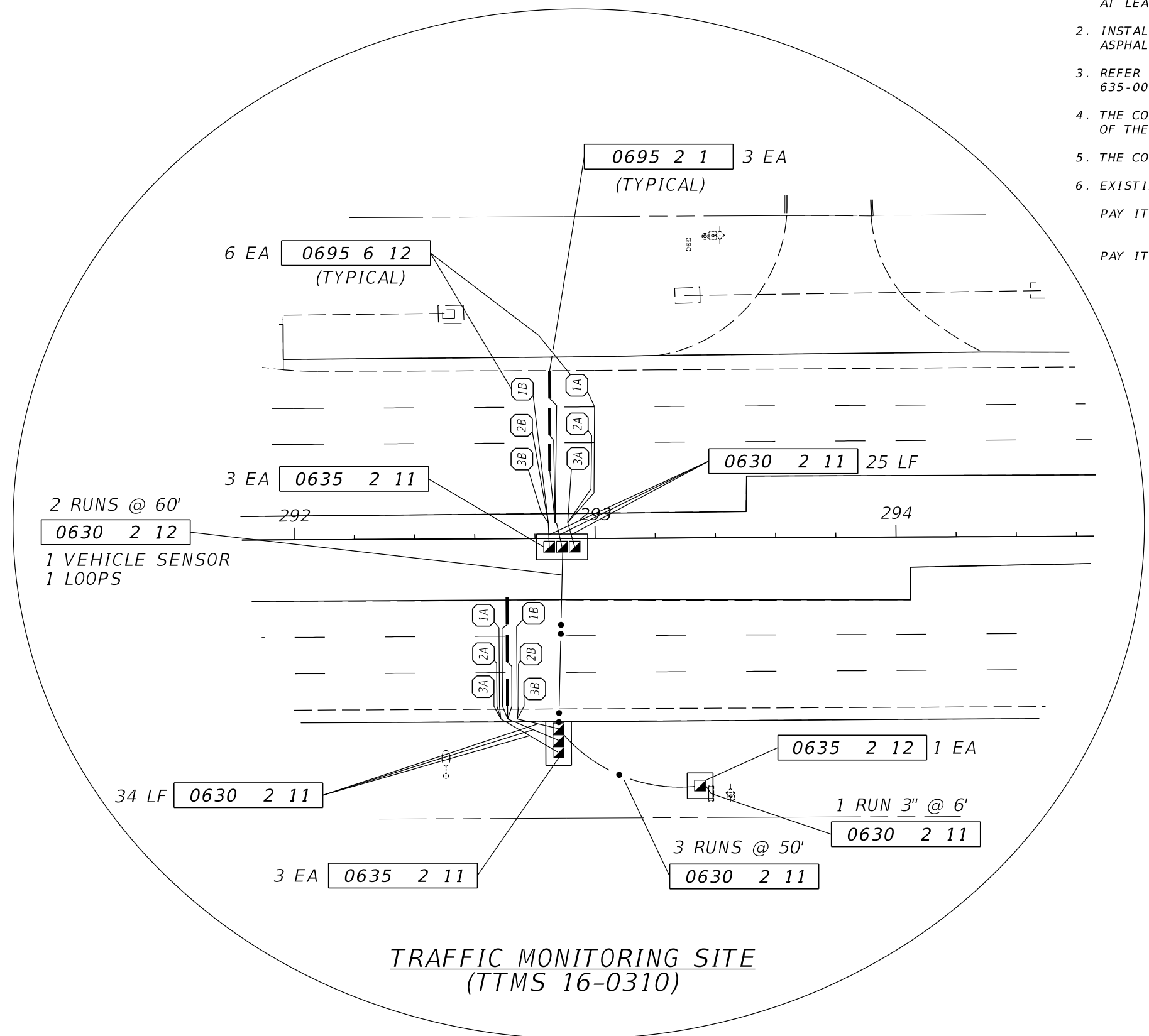
7/30/2024 9:38:17 AM RD152RL C:\ProJects\FDOT\44927515201\roadway\PLANRD01.dgn

REVISIONS				ENGINEER OF RECORD		STATE OF FLORIDA DEPARTMENT OF TRANSPORTATION			ROADWAY PLAN	SHEET NO. 47
DATE	DESCRIPTION	DATE	DESCRIPTION	RANDY S. LACHLER, P.E. LICENSE NUMBER: 60894 FLORIDA DEPT. OF TRANSPORTATION 801 N. BROADWAY AVENUE BARTOW, FL 33830-3809		ROAD NO.	COUNTY	FINANCIAL PROJECT ID		
								SR 25		

THE OFFICIAL RECORD OF THIS SHEET IS THE ELECTRONIC FILE DIGITALLY SIGNED AND SEALED UNDER RULE 61G15-23.004, F.A.C.

NOTES

1. AT LEAST TEN (10) WORKING DAYS PRIOR TO BEGINNING OF CONSTRUCTION OF PROJECT, CONTACT JAMEY WHITLEY, FDOT TRAFFIC DATA COLLECTION COORDINATOR AT 850-921-7329, OR VIA EMAIL AT james.whitley@dot.state.fl.us. ALSO CONTACT MR. WHITLEY AGAIN AT LEAST TEN (10) WORKING DAYS PRIOR TO INSTALLATION OF THE SENSORS.
2. INSTALL TMS SENSORS IN FRICTION COURSE A MINIMUM OF THIRTY (30) DAYS AFTER ASPHALT CURES.
3. REFER TO THE STANDARD SPECIFICATIONS FOR ROAD AND BRIDGE CONSTRUCTION 635-001 AND 695-001.
4. THE COST OF THE EXISTING PULL BOX AND APRON REMOVAL IS INCLUDED WITH THE COST OF THE NEW PULL BOX.
5. THE COST OF CONCRETE PULL BOX APRONS IS INCLUDED WITH THE COST OF THE NEW PULL BOX.
6. EXISTING CONDUIT AND CABLE TO BE REMOVED UNDER PAY ITEM 632-7-7.
 PAY ITEM 695-2-1: PIEZO LEADS SHALL NOT BE SPLICED. RUN THE PIEZO AXLE SENSOR LEADS THROUGH A SEPARATE CONDUIT TO CABINET.
 PAY ITEM 695-6-12: LOOP WIRES SHALL NOT BE SPLICED. PULL LOOP WIRES THROUGH PULL BOX AND EXTEND THROUGH CONDUITS TO THE CABINET.



**TRAFFIC MONITORING SITE
(TTMS 16-0310)**

NOT TO SCALE

7/30/2024 9:38:18 AM RD15ZRL C:\projects\DOT\44927515201\Roadway\TMSR001.dgn

REVISIONS				ENGINEER OF RECORD		STATE OF FLORIDA DEPARTMENT OF TRANSPORTATION			SHEET NO.
DATE	DESCRIPTION	DATE	DESCRIPTION	RANDY S. LACHLER LICENSE NUMBER: 60894 FLORIDA DEPT. OF TRANSPORTATION 801 N. BROADWAY AVENUE BARTOW, FL 33830-3809		ROAD NO.	COUNTY	FINANCIAL PROJECT ID	
						SR 25	POLK	449275-1-52-01	48
TRAFFIC MONITORING SITE									

THE OFFICIAL RECORD OF THIS SHEET IS THE ELECTRONIC FILE DIGITALLY SIGNED AND SEALED UNDER RULE 61G15-23.004, F.A.C.

TEMPORARY TRAFFIC CONTROL PLAN NOTES

- ALL PCMS BOARDS SHALL BE PLACED 14 DAYS IN ADVANCED TO ADVERTISE ANY LANE CLOSURE.
- DURING LANE CLOSURES USING THE MOTORIST AWARENESS SYSTEM THE SPEED LIMIT SHALL BE REDUCED TO 55 MPH. THE EXISTING POSTED SPEED LIMIT SHALL BE MAINTAINED FOR ALL OTHER WORK. EXISTING POSTED SPEEDS ARE AS FOLLOWS:

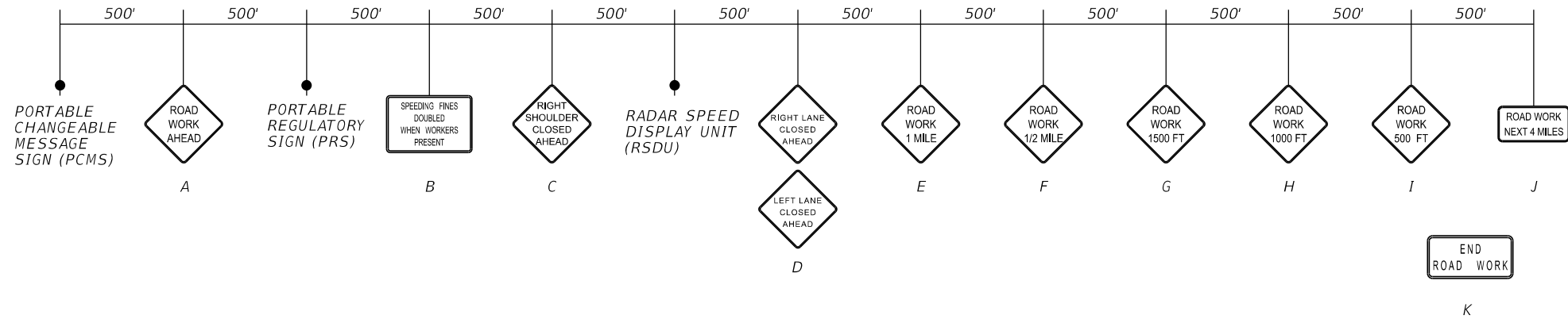
55 MPH (STA. 222+00.00 TO STA. 280+57.23)
 60 MPH (STA. 280+57.23 TO STA. 384+28.60)
 55 MPH (STA. 384+28.60 TO STA. 413+07.88)
 45 MPH (STA. 413+07.88 TO STA. 418+59.88)

(THE MOTORIST AWARENESS SYSTEM CAN NOT BE USED FROM STA. 413+07.88 TO STA. 418+59.88 SOUTHBOUND SINCE THE POSTED SPEED IS LESS THEN 55 MPH.)

- LANE CLOSURE RESTRICTIONS ARE AS FOLLOWS:
 LANE CLOSURES ARE NOT PERMITTED BETWEEN THE HOURS OF 6:00 AM TO 8:00 PM.
 AND NO TWO LANE CLOSURES ARE PERMITTED BETWEEN 5:00 AM TO 10:00 PM.
 NO LANE CLOSURES ARE PERMITTED IN INACTIVE WORK ZONES.
- NOTIFY CITRUS CONNECTION (LAMTD) FOURTEEN (14) BUSINESS DAYS PRIOR TO PERFORMING ANY WORK IN THE VICINITY OF AN EXISTING TRANSIT STOP OR ROUTE (CARLIE FLAGLER, 813-763-9162). MAINTAIN ADA-COMPLIANT ACCESS TO ALL EXISTING TRANSIT STOPS DURING CONSTRUCTION. COORDINATE TRANSIT STOP ADJUSTMENTS OR ALTERNATE LOCATIONS WITH LAMTD PRIOR TO PERFORMING WORK.
- NOTIFY ADVENT HEALTH HOSPITAL FOURTEEN (14) BUSINESS DAYS PRIOR TO PERFORMING ANY WORK IN THE VICINITY (863-422-4971).

MAINTENANCE OF TRAFFIC

- WORK OPERATIONS SHALL UTILIZE THE FOLLOWING INDEX NUMBERS AS APPROPRIATE:
 - MILLING AND RESURFACING: 102-600, 102-613, AND 102-615.
 - TEMPORARY PAVEMENT MARKING OPERATIONS: 102-600, 102-607, AND 102-613.
 - PERMANENT PAVEMENT MARKING OPERATIONS: 102-600, 102-607, AND 102-613.
 - TRAFFIC MONITORING SITE OPERATIONS: 102-600, 102-602, AND 102-613.



PCMS ON SR 25

14 DAYS PRIOR TO LANE CLOSURE		DURING LANE CLOSURE	
DISPLAY 1	DISPLAY 2	DISPLAY 1	DISPLAY 2
SR 25 LANE CLOSURES	(BEGIN DATE) TO (END DATE)	LANE CLOSED AHEAD	MERGE LEFT/RIGHT

SIGNALIZED SIDE STREETS

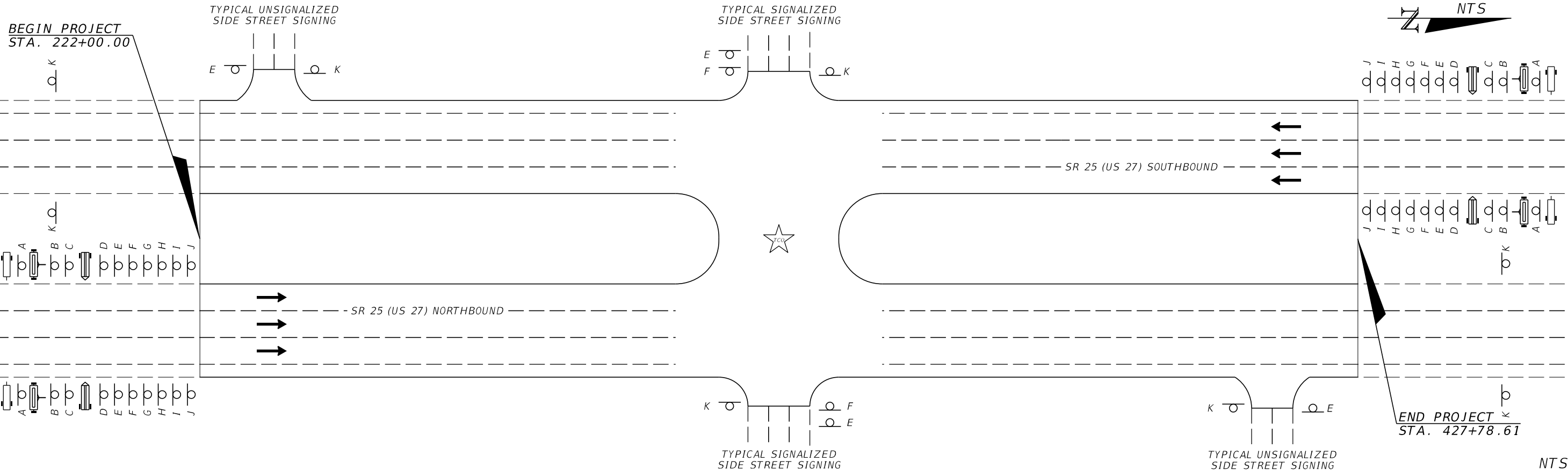
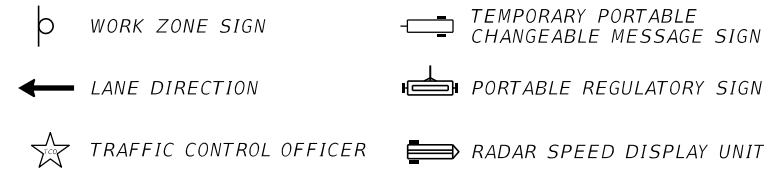
HOLLY HILL RD./MASSEE RD.
 RIDGEWOOD LAKES BLVD.
 COTTONWOOD DR./HOLLY HILL GROVE RD. 2
 CITRUS RIDGE DR./MINUTE MAID RAMP RD. 2
 DEER CREEK BLVD./HELLER BROTHERS BLVD.

UNSIGNALIZED SIDE STREETS

NORTH BLVD.
 HOLLY HILL CUT OFF RD.
 FORREST LK DR.
 MINI DUMP RD.
 CITRUS ACCESS RD.
 LA CASA DEL SOL
 OLIVE DR.
 PUBLIX ENT.
 CANCER INSTITUTE
 HOLLY HILL FRUIT RD.
 PARK PLACE BLVD.
 STRIP MALL ENT.
 FLORIDA DEVELOPMENT RD.

HOLLY HILL TANK RD.
 LBJ LN.
 SAND HILL RD.
 VANDALEUR DR.
 CLAIR MAR CIRCLE
 RIDGEWOOD LAKES BLVD.
 NO ST. NAME
 HOLLY HILL GROVE RD. 1
 CRESCENT RD.
 HOLLY HILL GROVE RD. 3
 MINUTE MAID RAMP RD. 1
 RIDGE CENTER DR.
 DEER CREEK CROSSINGS

LEGEND



7/30/2024 9:38:18 AM RD152RL C:\p\ro\ecis\FDOT_44927515201\Roadway\TCGRD01.dgn

REVISIONS				ENGINEER OF RECORD	STATE OF FLORIDA DEPARTMENT OF TRANSPORTATION			TEMPORARY TRAFFIC CONTROL PLAN	SHEET NO. 49
DATE	DESCRIPTION	DATE	DESCRIPTION		ROAD NO.	COUNTY	FINANCIAL PROJECT ID		
				RANDY S. LACHLER, P.E. LICENSE NUMBER: 60894 FLORIDA DEPT. OF TRANSPORTATION 801 N. BROADWAY AVENUE BARTOW, FL 33830-3809	SR 25	POLK	449275-1-52-01		

THE OFFICIAL RECORD OF THIS SHEET IS THE ELECTRONIC FILE DIGITALLY SIGNED AND SEALED UNDER RULE 61G15-23.004, F.A.C.