

**CONTRACT PLANS COMPONENTS**

- ROADWAY PLANS
- SIGNING AND PAVEMENT MARKING PLANS
- SIGNALIZATION PLANS
- LIGHTING PLANS

A DETAILED INDEX APPEARS ON THE KEY SHEET OF EACH COMPONENT

**INDEX OF ROADWAY PLANS**

SHEET NO.	SHEET DESCRIPTION
1	KEY SHEET
2	SIGNATURE SHEET
3 - 7	TYPICAL SECTIONS
8 - 10	TYPICAL SECTION DETAILS
11 - 23	PROJECT CONTROL
24	GENERAL NOTES
25 - 79	ROADWAY PLAN
80	TRAFFIC MONITORING SITE
81 - 86	TEMPORARY TRAFFIC CONTROL PLAN
87 - 141	UTILITY ADJUSTMENTS
UTV-1*	VERIFIED UTILITY LOCATE
GR-1*	ROADWAY SOIL SURVEY
GR-2 - GR-15*	BORING LOCATION PLAN
GR-16 - GR-21*	REPORT OF BORINGS

\*These sheets are included in the Index of Roadway Plans only to indicate that they are part of the Roadway Plans. These sheets are contained in a separate digitally signed and sealed documents.

**GOVERNING STANDARD PLANS:**

Florida Department of Transportation, FY2024-25 Standard Plans for Road and Bridge Construction and applicable Interim Revisions (IRs).

Standard Plans for Road Construction and associated IRs are available at the following website: <http://www.fdot.gov/design/standardplans>

Standard Plans for Bridge Construction are included in the Structures Plans Component

**GOVERNING STANDARD SPECIFICATIONS:**

Florida Department of Transportation, FY 2024-25 Standard Specifications for Road and Bridge Construction at the following website: <http://www.fdot.gov/programmanagement/Implemented/SpecBooks>

*STATE OF FLORIDA*  
**DEPARTMENT OF TRANSPORTATION**

**ROADWAY PLANS**

FINANCIAL PROJECT ID 449232-1-52-01  
(FEDERAL FUNDS)

POLK COUNTY (16030)

STATE ROAD NO. 35

FROM 9TH ST NW TO N OF OAK HAMMOCK LOOP

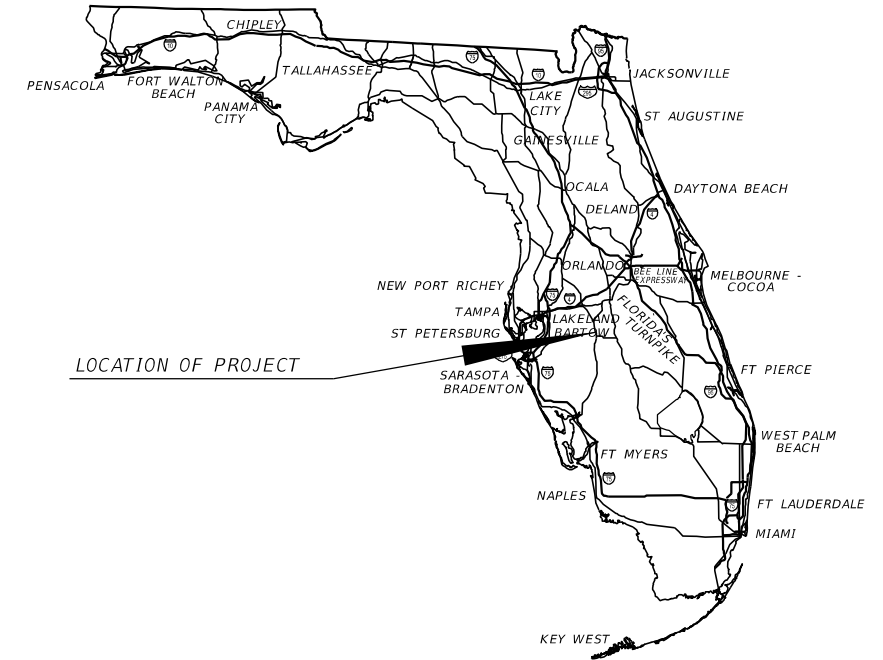
**PROJECT LOCATION URL:** <https://tinyurl.com/yprd64fn>

**PROJECT LIMITS:** BEGIN MP 8.355 - END MP 15.968

**EXCEPTIONS:** NONE

**BRIDGE LIMITS:**  
BR#160085 MP 12.311 - MP 12.361  
BR#160103 MP 12.333 - MP 12.382  
BR#160012 MP 15.647 - MP 15.655

**RAILROAD CROSSING:** CSX Transportation Railroad Crossing NO. 626466A, RR MP SVE 857.11




**ROADWAY PLANS  
ENGINEER OF RECORD:**

MAJHARUL ALAM, P.E.  
P.E. LICENSE NUMBER 61600  
PROPEL ENGINEERING, INC  
2711 N VISTA PARKWAY, SUITE B7  
WEST PALM BEACH, FL 33411  
(561) 866-5730  
CONTRACT NO.: CAJ54  
VENDOR NO.: F463316950

**FDOT PROJECT MANAGER:**

MARIE CARVAJAL

CONSTRUCTION CONTRACT NO.	FISCAL YEAR	SHEET NO.
T1903	25	1



THIS ITEM HAS BEEN DIGITALLY  
SIGNED AND SEALED BY:

ON THE DATE ADJACENT TO THE SEAL

PRINTED COPIES OF THIS DOCUMENT ARE  
NOT CONSIDERED SIGNED AND SEALED.  
THE SIGNATURE MUST BE VERIFIED  
ON ANY ELECTRONIC COPIES.

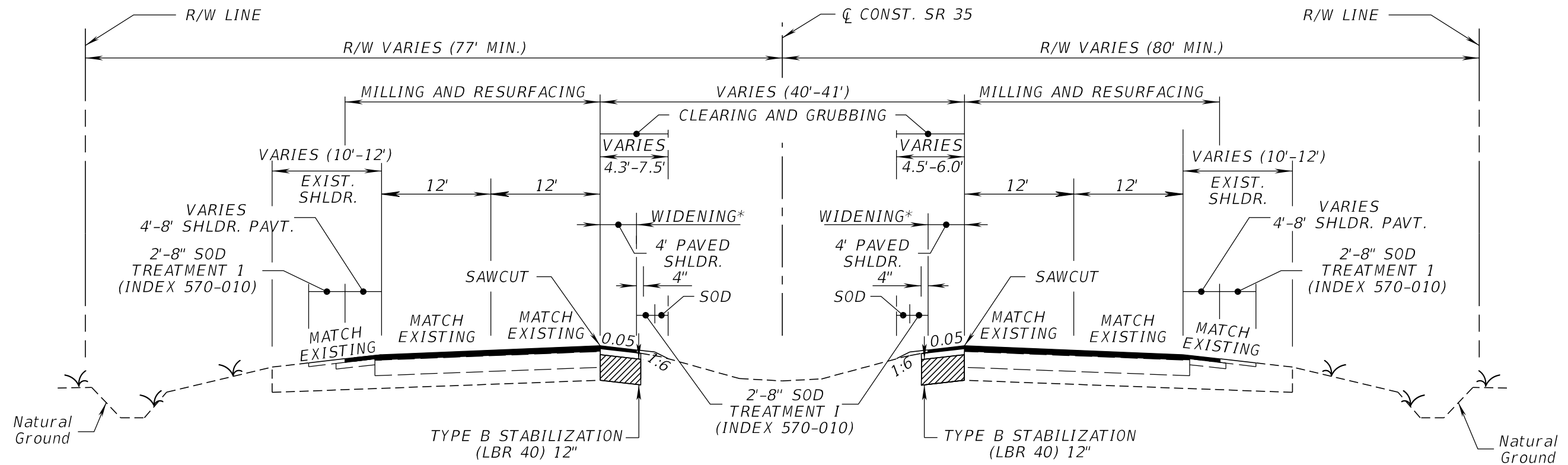
PROPEL ENGINEERING, INC.  
2711 N VISTA PARKWAY, SUITE B-7  
WEST PALM BEACH, FL 33411  
MAJHARUL ALAM, P.E. NO. 61600

THE ABOVE NAMED PROFESSIONAL ENGINEER SHALL BE RESPONSIBLE FOR THE  
FOLLOWING SHEETS IN ACCORDANCE WITH RULE 61G15-23.004, F.A.C.

<u>SHEET NO.</u>	<u>SHEET DESCRIPTION</u>
1	KEY SHEET
2	SIGNATURE SHEET
3 - 7	TYPICAL SECTIONS
8 - 10	TYPICAL SECTION DETAILS
11 - 23	PROJECT CONTROL
24	GENERAL NOTES
25 - 79	ROADWAY PLAN
80	TRAFFIC MONITORING SITE
81 - 86	TEMPORARY TRAFFIC CONTROL PLAN
87 - 141	UTILITY ADJUSTMENTS

4/11/2024 2:54:07 AM Istiak Ahmed C:\Worksets\FDOT\44923215201\Roadway\SIGMRD01.dgn

REVISIONS				ENGINEER OF RECORD		STATE OF FLORIDA DEPARTMENT OF TRANSPORTATION			SHEET NO.
DATE	DESCRIPTION	DATE	DESCRIPTION			ROAD NO.	COUNTY	FINANCIAL PROJECT ID	
				MAJHARUL ALAM, P.E. LICENSE NUMBER: 61600 PROPEL ENGINEERING, INC. 2711 N VISTA PARKWAY, SUITE B-7 WEST PALM BEACH, FL 33411		SR 35	POLK	449232-1-52-01	SIGNATURE SHEET  2



**TYPICAL SECTION 1**  
**SR 35 (US 17)**  
**STA. 1445+63.50 TO STA. 1654+77.66 (BEGIN BRIDGE)**  
**STA. 1657+38.75 (END BRIDGE) TO STA. 1847+99.35**

NOTE:  
 ACTUAL WIDTH OF BASE WIDENING MAY VARY DUE TO ACTUAL EXISTING PAVEMENT WIDTH. A UNIFORM WIDTH BASE WIDENING STRIP MAY BE CONSTRUCTED AT NO ADDITIONAL COMPENSATION.

TRAFFIC DATA	
CURRENT YEAR	= 2023 AADT = 23000
ESTIMATED OPENING YEAR	= 2025 AADT = 25000
ESTIMATED DESIGN YEAR	= 2045 AADT = 45000
K	= 9.0% D = 55.8% T = 19.7% (24 HOUR)
DESIGN HOUR T	= 9.9%
DESIGN SPEED	= 65 MPH
POSTED SPEED	= 50 MPH (STA. 1443+98.55 TO STA. 1459+82.55)
	55 MPH (STA. 1459+82.55 TO STA. 1497+31.35)
	(STA. 1820+50.23 TO STA. 1847+98.54)
	60 MPH (STA. 1497+31.35 TO STA. 1651+85.91)
	(STA. 1669+38.87 TO STA. 1820+50.23)
TARGET SPEED	= 50 MPH (STA. 1443+98.55 TO STA. 1459+82.55)
	55 MPH (STA. 1459+82.55 TO STA. 1497+31.35)
	(STA. 1820+50.23 TO STA. 1847+98.54)
	60 MPH (STA. 1497+31.35 TO STA. 1651+85.91)
	(STA. 1669+38.87 TO STA. 1820+50.23)
CONTEXT CLASSIFICATION	= C2

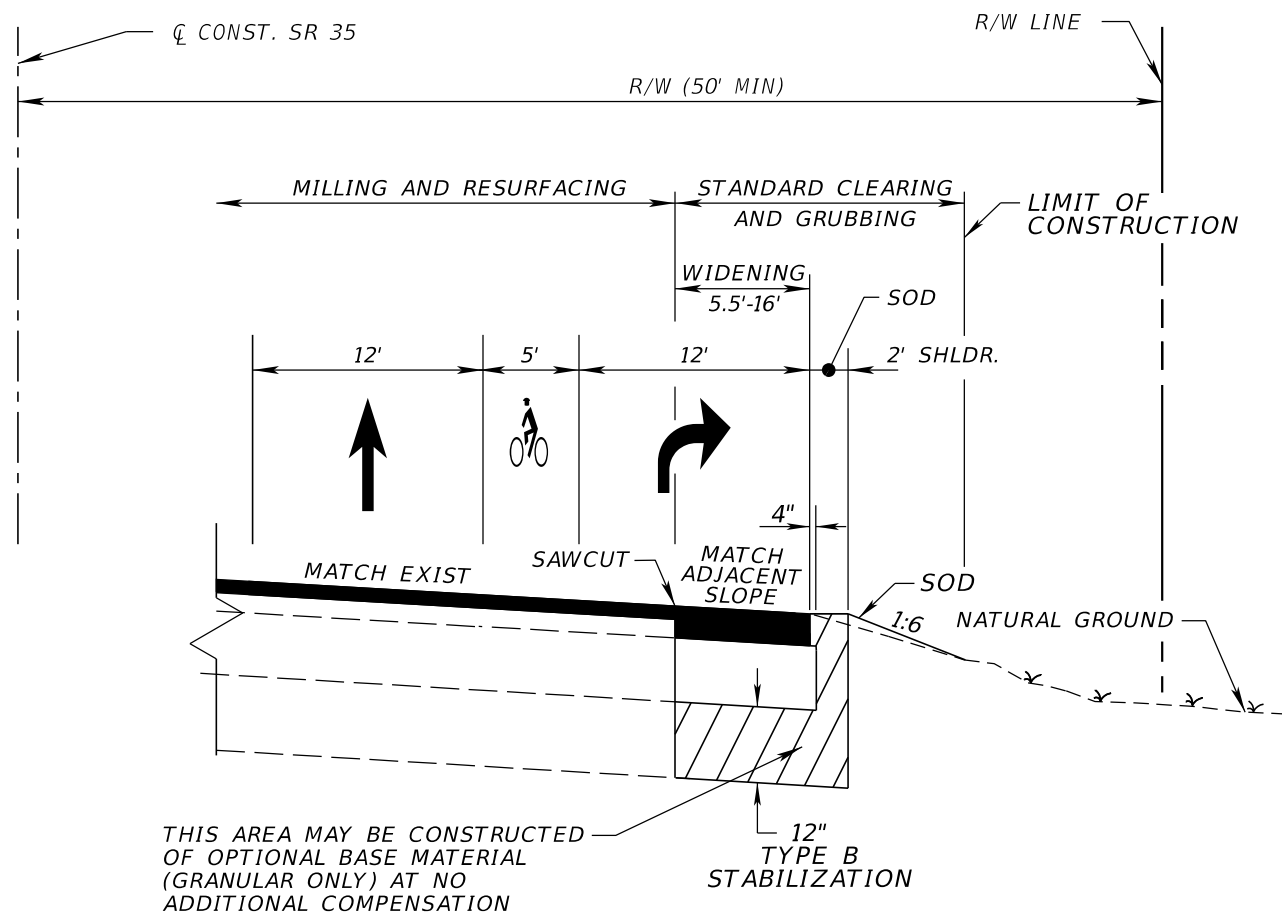
- MAINLINE LANES MILLING
- MILL EXISTING ASPHALT PAVEMENT FOR DEPTH (3.25")
- MAINLINE LANES RESURFACING
- TYPE SP STRUCTURAL COURSE (TRAFFIC E) (PG 76-22) (2.50") AND FRICTION COURSE FC-5 (PG 76-22) (0.75")
- CROSSOVER LANES, SIDE STREETS AND DRIVEWAYS MILLING
- MILL EXISTING ASPHALT PAVEMENT FOR DEPTH (1.50")
- CROSSOVER LANES, SIDE STREETS AND DRIVEWAYS RESURFACING
- FRICTION COURSE FC-12.5 (TRAFFIC E) (PG 76-22) (1.50")
- SHOULDERS AND TURN LANES MILLING
- MILL EXISTING ASPHALT PAVEMENT FOR DEPTH (0.75")
- SHOULDERS AND TURN LANES RESURFACING
- FRICTION COURSE FC-5 (PG 76-22) (0.75")

- SHOULDER WIDENING\*
- STA 1479+79.97 TO STA 1523+40.00
- STA 1537+49.29 TO STA 1540+64.75
- STA 1543+00.06 TO STA 1567+79.39
- STA 1627+59.99 TO STA 1642+40.00
- STA 1657+26.92 TO STA 1670+44.32
- STA 1758+80.00 TO STA 1773+00.00
- STA 1804+79.99 TO STA 1824+78.06
- 12" TYPE B STABILIZATION
- OPTIONAL BASE GROUP 1 (TYPE B-12.5 ONLY)
- TYPE SP STRUCTURAL COURSE (TRAFFIC E) (PG 76-22) (1.50") AND FRICTION COURSE FC-5 (PG 76-22) (0.75")

4/11/2024 2:54:40 AM Istiak Ahmed C:\Worksets\FDOT\4492321\5201\Roadway\TYP\PSRD01.dgn

THE OFFICIAL RECORD OF THIS SHEET IS THE ELECTRONIC FILE DIGITALLY SIGNED AND SEALED UNDER RULE 61G15-23.004, F.A.C.

REVISIONS				ENGINEER OF RECORD		STATE OF FLORIDA DEPARTMENT OF TRANSPORTATION			SHEET NO.
DATE	DESCRIPTION	DATE	DESCRIPTION			ROAD NO.	COUNTY	FINANCIAL PROJECT ID	
				MAJHARUL ALAM, P.E. LICENSE NUMBER 61600 PROPEL ENGINEERING, INC 2711 N VISTA PARKWAY, SUITE B-7 WEST PALM BEACH, FL 33411		SR 35	POLK	4492321-52-01	3
<b>TYPICAL SECTIONS</b>									



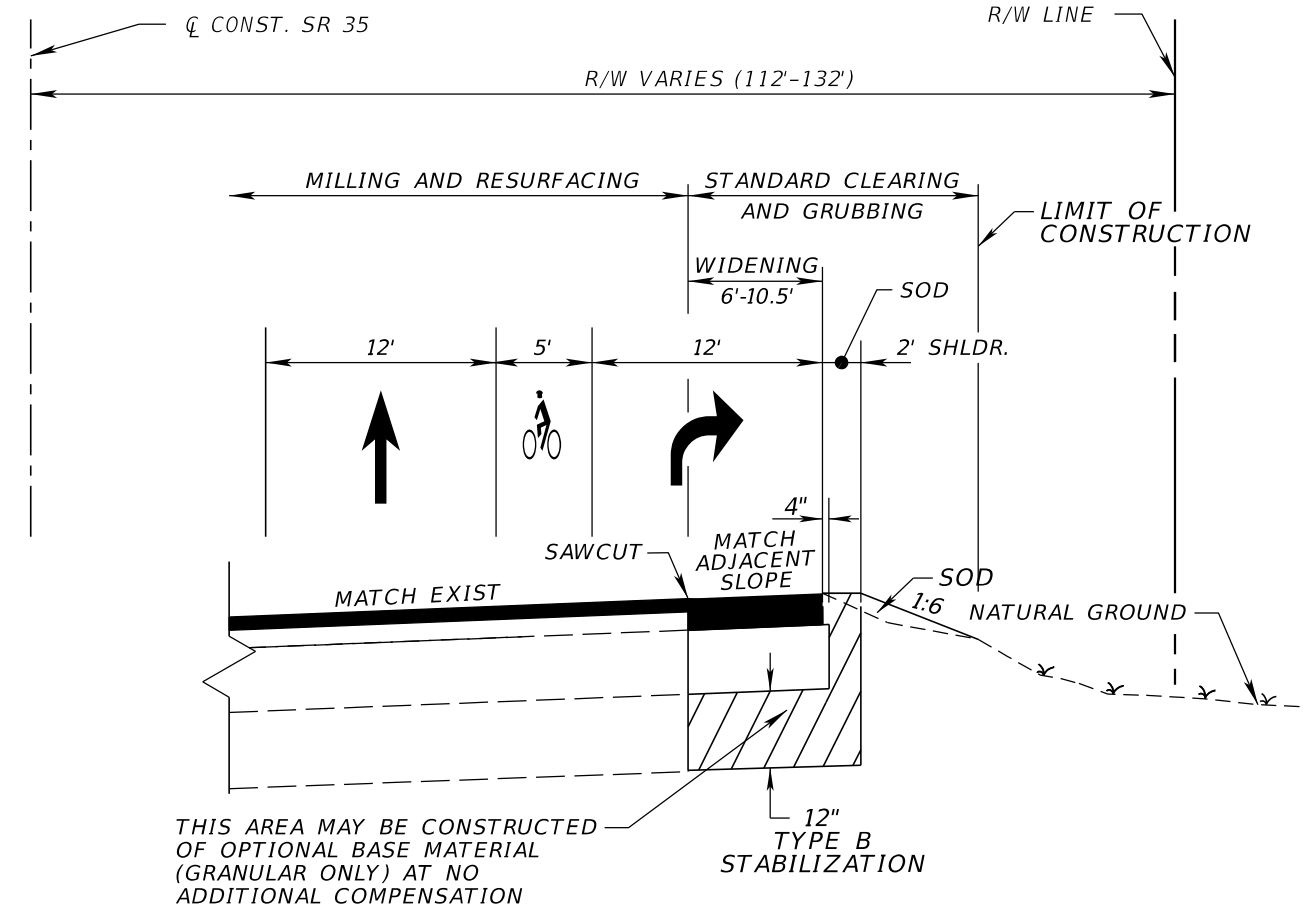
THIS AREA MAY BE CONSTRUCTED OF OPTIONAL BASE MATERIAL (GRANULAR ONLY) AT NO ADDITIONAL COMPENSATION

**TYPICAL SECTION DETAIL  
SR 35 (US 17)  
NB AND SB RIGHT TURN LANE  
WIDENING FOR KEYHOLE (TYP.)**

STA. 1457+31.90 TO STA. 1460+20.72 RT  
 STA. 1465+80.69 TO STA. 1471+33.00 RT  
 STA. 1465+92.89 TO STA. 1471+40.87 LT  
 STA. 1531+32.32 TO STA. 1537+85.95 RT  
 STA. 1539+55.43 TO STA. 1545+58.68 RT

**TURN LANE WIDENING**

12" TYPE B STABILIZATION  
 OPTIONAL BASE GROUP 11 (TYPE B-12.5 ONLY)  
 TYPE SP STRUCTURAL COURSE (TRAFFIC E) (PG 76-22) (4.50") AND  
 FRICTION COURSE FC-5 (PG 76-22) (0.75")



THIS AREA MAY BE CONSTRUCTED OF OPTIONAL BASE MATERIAL (GRANULAR ONLY) AT NO ADDITIONAL COMPENSATION

**TYPICAL SECTION DETAIL  
SR 35 (US 17)  
NB RIGHT TURN LANE  
WIDENING FOR KEYHOLE (TYP.)**

STA. 1507+57.04 TO STA. 1512+79.93 RT  
 TURN LANE WIDENING

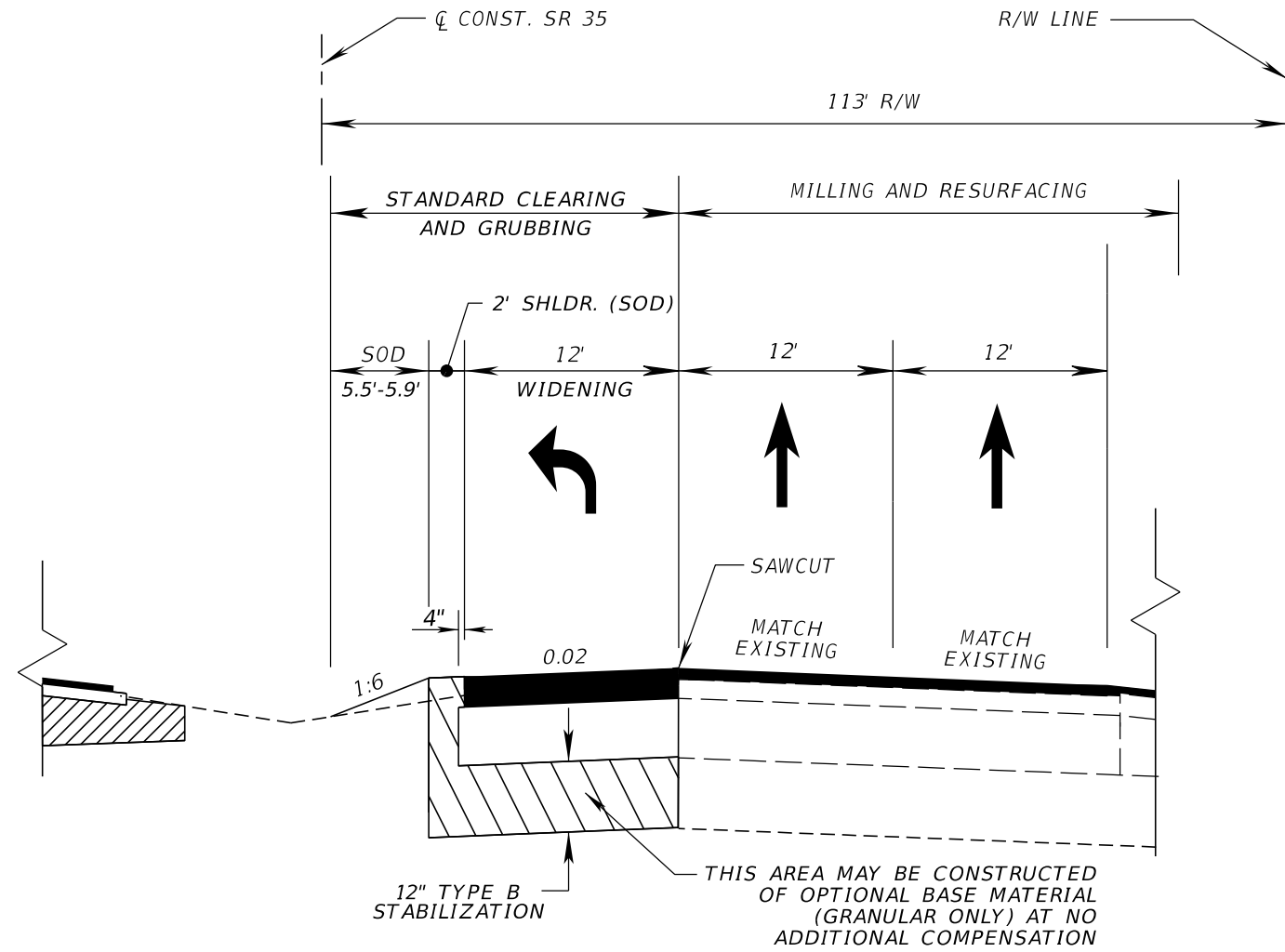
12" TYPE B STABILIZATION  
 OPTIONAL BASE GROUP 11 (TYPE B-12.5 ONLY)  
 TYPE SP STRUCTURAL COURSE (TRAFFIC E) (PG 76-22) (4.50") AND  
 FRICTION COURSE FC-5 (PG 76-22) (0.75")

**NOTE:**  
 ACTUAL WIDTH OF BASE WIDENING MAY VARY DUE TO ACTUAL EXISTING PAVEMENT WIDTH. A UNIFORM WIDTH BASE WIDENING STRIP MAY BE CONSTRUCTED AT NO ADDITIONAL COMPENSATION.

4/11/2024 2:54:41 AM Istiak Ahmed C:\Worksets\FDOT\4492321\5201\Roadway\TYP\PSRD01.dgn

THE OFFICIAL RECORD OF THIS SHEET IS THE ELECTRONIC FILE DIGITALLY SIGNED AND SEALED UNDER RULE 61G15-23.004, F.A.C.

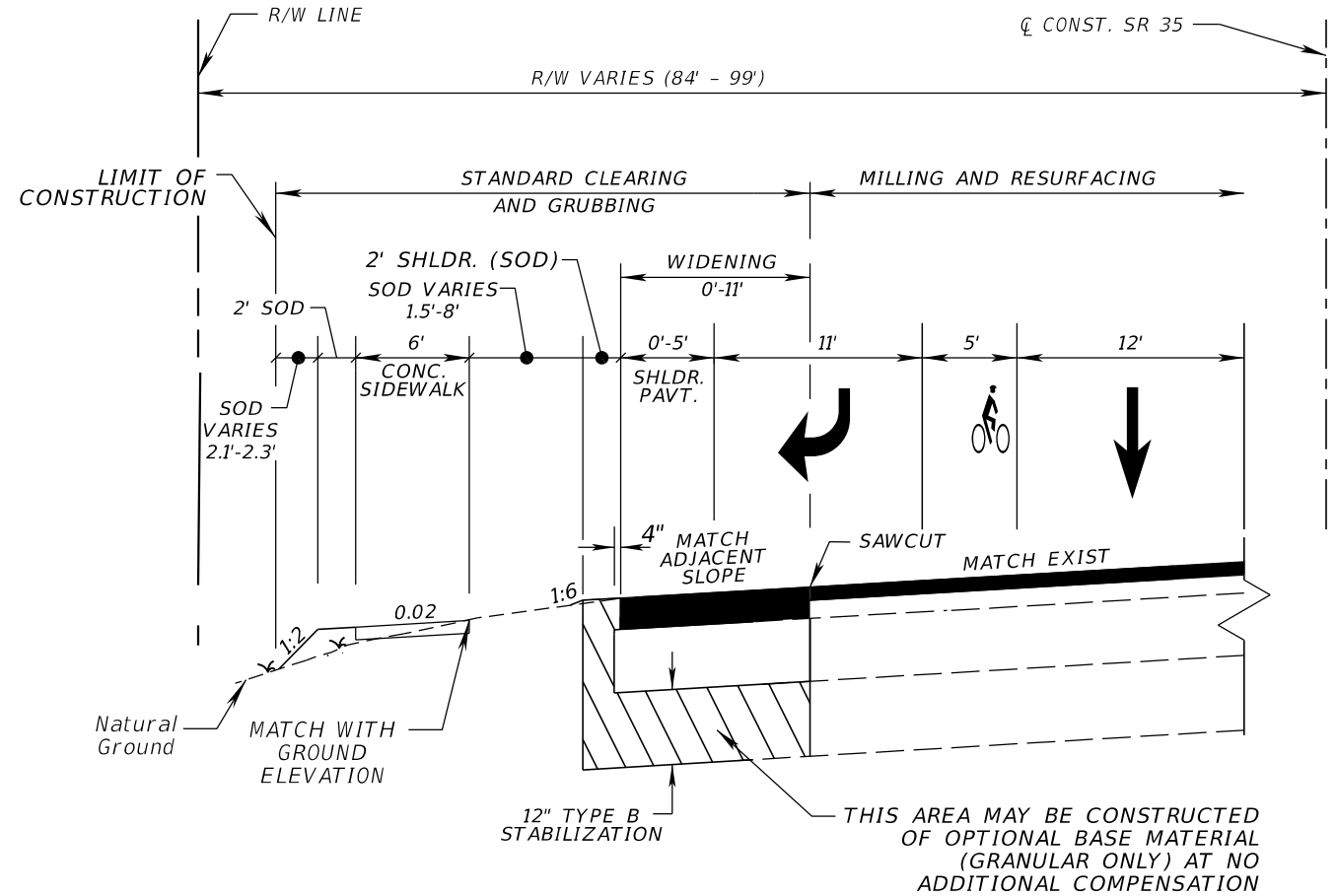
REVISIONS				ENGINEER OF RECORD			STATE OF FLORIDA DEPARTMENT OF TRANSPORTATION			SHEET NO.  4
DATE	DESCRIPTION	DATE	DESCRIPTION	MAJHARUL ALAM, P.E. LICENSE NUMBER 61600 PROPEL ENGINEERING, INC 2711 N VISTA PARKWAY, SUITE B-7 WEST PALM BEACH, FL 33411			ROAD NO.	COUNTY	FINANCIAL PROJECT ID	
				SR 35	POLK	449232-1-52-01	<b>TYPICAL SECTIONS</b>			



**TYPICAL SECTION DETAIL**  
**SR 35 (US 17)**  
**NB LEFT TURN LANE WIDENING (TYP.)**  
**STA. 1563+01.94 TO STA. 1567+05.03 LT**

**TURN LANE WIDENING**

12" TYPE B STABILIZATION  
 OPTIONAL BASE GROUP 11 (TYPE B-12.5 ONLY)  
 TYPE SP STRUCTURAL COURSE (TRAFFIC E) (PG 76-22) (4.50") AND  
 FRICTION COURSE FC-5 (PG 76-22) (0.75")



**TYPICAL SECTION DETAIL**  
**SR 35 (US 17)**  
**SB RIGHT TURN LANE**  
**WIDENING FOR KEYHOLE (TYP.)**  
**STA. 1845+18.74 TO STA. 1847+99.35 LT**  
**TURN LANE WIDENING**

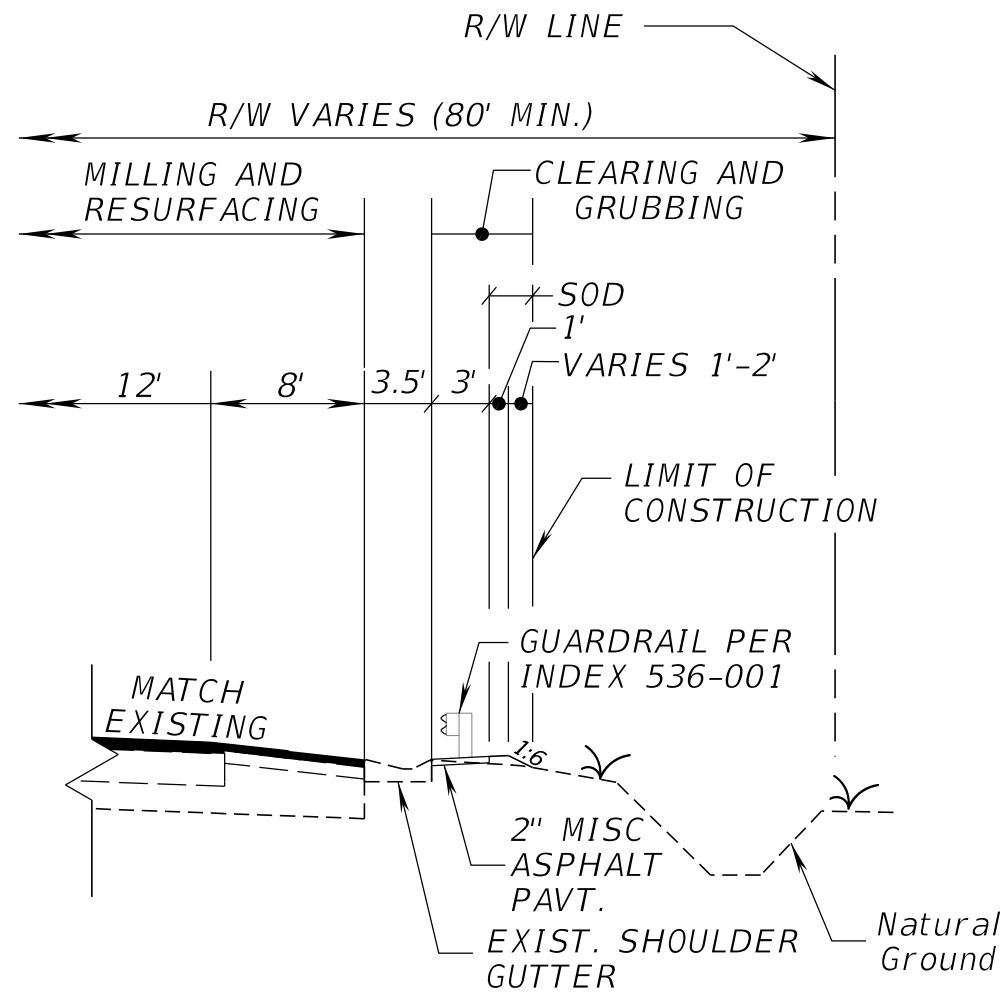
12" TYPE B STABILIZATION  
 OPTIONAL BASE GROUP 11 (TYPE B-12.5 ONLY)  
 TYPE SP STRUCTURAL COURSE (TRAFFIC E) (PG 76-22) (4.50") AND  
 FRICTION COURSE FC-5 (PG 76-22) (0.75")

**NOTE:**  
 ACTUAL WIDTH OF BASE WIDENING MAY VARY DUE TO ACTUAL EXISTING PAVEMENT WIDTH. A UNIFORM WIDTH BASE WIDENING STRIP MAY BE CONSTRUCTED AT NO ADDITIONAL COMPENSATION.

4/11/2024 2:54:41 AM Istiak Ahmed C:\Worksets\FDOT\4492321\5201\Roadway\TYP\SRD01.dgn

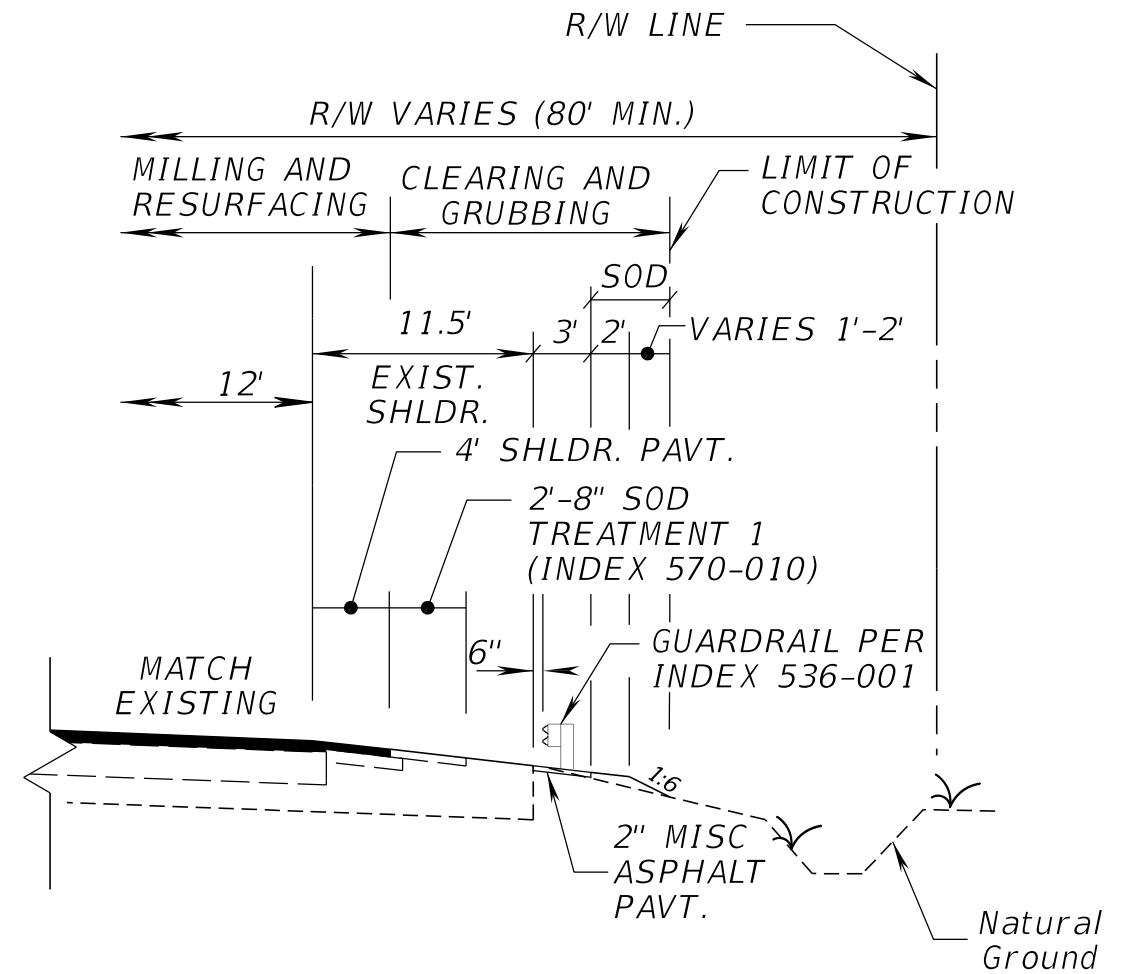
THE OFFICIAL RECORD OF THIS SHEET IS THE ELECTRONIC FILE DIGITALLY SIGNED AND SEALED UNDER RULE 61G15-23.004, F.A.C.

REVISIONS				ENGINEER OF RECORD		STATE OF FLORIDA DEPARTMENT OF TRANSPORTATION			SHEET NO.
DATE	DESCRIPTION	DATE	DESCRIPTION	MAJHARUL ALAM, P.E. LICENSE NUMBER 61600 PROPEL ENGINEERING, INC 2711 N VISTA PARKWAY, SUITE B-7 WEST PALM BEACH, FL 33411		ROAD NO.	COUNTY	FINANCIAL PROJECT ID	
						SR 35	POLK	449232-1-52-01	<b>TYPICAL SECTIONS</b>



TYPICAL SECTION DETAIL  
SR 35 (US 17)

OUTSIDE GUARDRAIL AT BRIDGE APPROACHES  
 STA. 1649+46.20 LT TO STA. 1653+62.02 LT  
 STA. 1649+57.50 RT TO STA. 1655+48.08 RT  
 STA. 1656+65.39 LT TO STA. 1663+68.50 LT  
 STA. 1658+52.85 RT TO STA. 1663+82.20 RT



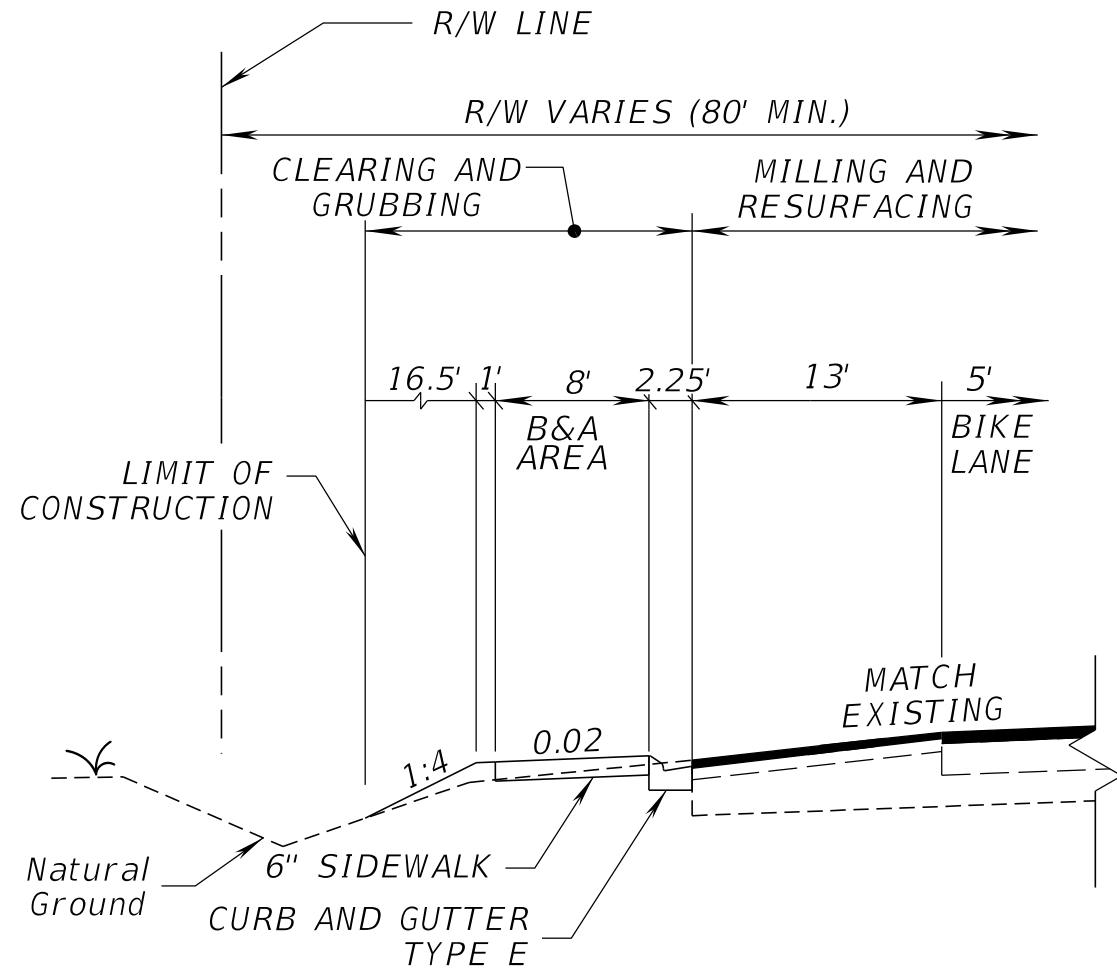
TYPICAL SECTION DETAIL  
SR 35 (US 17)

GUARDRAIL AT CULVERTS  
 STA. 1720+58.00 RT TO STA. 1724+72.67 RT  
 STA. 1722+90.86 LT TO STA. 1727+05.32 LT  
 STA. 1827+65.43 RT TO STA. 1830+28.57 RT  
 STA. 1831+23.43 LT TO STA. 1833+60.99 LT

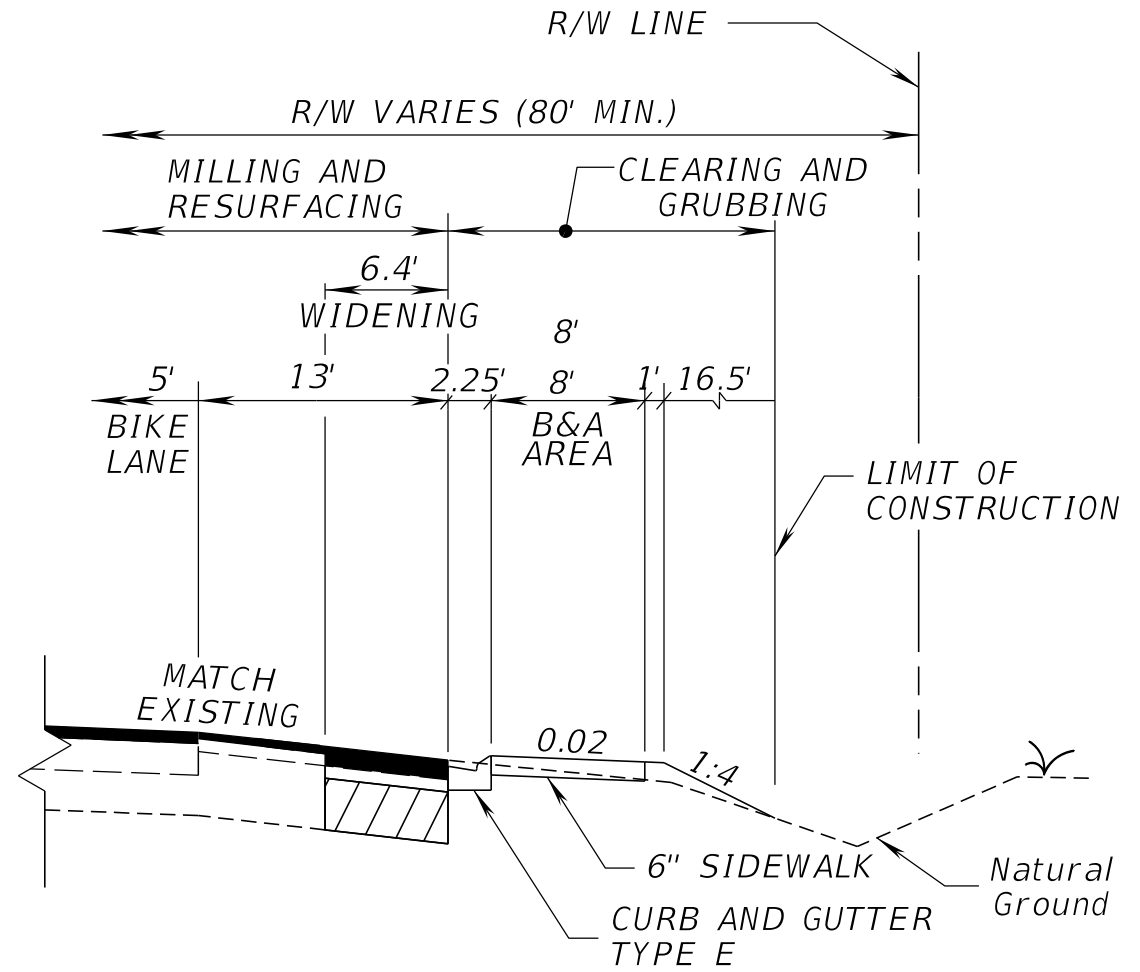
4/11/2024 2:54:42 AM Istiak Ahmed C:\worksets\FDOT\44923215201\Roadway\TYPSRD03.dgn

THE OFFICIAL RECORD OF THIS SHEET IS THE ELECTRONIC FILE DIGITALLY SIGNED AND SEALED UNDER RULE 61G15-23.004, F.A.C.

REVISIONS				ENGINEER OF RECORD		STATE OF FLORIDA DEPARTMENT OF TRANSPORTATION			SHEET NO.
DATE	DESCRIPTION	DATE	DESCRIPTION	MAJHARUL ALAM, P.E. LICENSE NUMBER 61600 PROPEL ENGINEERING, INC 2711 N VISTA PARKWAY, SUITE B-7 WEST PALM BEACH, FL 33411		ROAD NO.	COUNTY	FINANCIAL PROJECT ID	
						SR 35	POLK	449232-1-52-01	TYPICAL SECTIONS 6



TYPICAL SECTION DETAIL  
 SR 35 (US 17)  
 BOARDING AND ALIGHTING AREA  
 STA. 1464+40.00 LT TO STA. 1464+60.00 LT



TYPICAL SECTION DETAIL  
 SR 35 (US 17)  
 BOARDING AND ALIGHTING AREA  
 STA. 1469+54.43 RT TO STA. 1469+74.43 RT

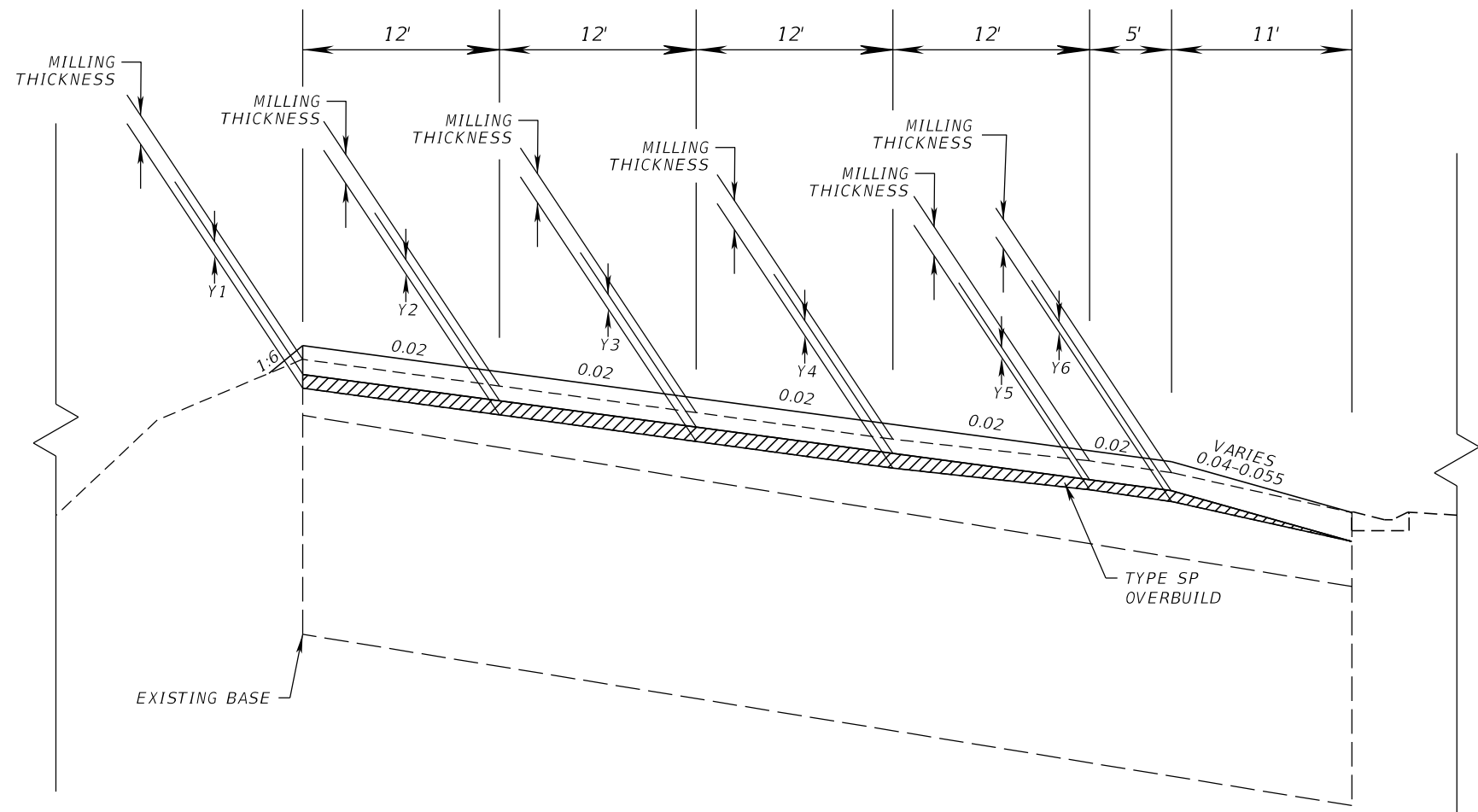
4/11/2024 2:54:42 AM Istiak Ahmed C:\worksets\FDOT\44923215201\Roadway\TYPSRD04.dgn

THE OFFICIAL RECORD OF THIS SHEET IS THE ELECTRONIC FILE DIGITALLY SIGNED AND SEALED UNDER RULE 61G15-23.004, F.A.C.

REVISIONS				ENGINEER OF RECORD		STATE OF FLORIDA DEPARTMENT OF TRANSPORTATION			SHEET NO.
DATE	DESCRIPTION	DATE	DESCRIPTION	MAJHARUL ALAM, P.E. LICENSE NUMBER 61600 PROPEL ENGINEERING, INC 2711 N VISTA PARKWAY, SUITE B-7 WEST PALM BEACH, FL 33411		ROAD NO.	COUNTY	FINANCIAL PROJECT ID	
						SR 35	POLK	449232-1-52-01	
<b>TYPICAL SECTIONS</b>									7







**CROSS SLOPE CORRECTION  
 OVERBUILD AND RESURFACING DETAIL  
 SR 35  
 STA 1667+00.00 TO STA 1670+50.00  
 NORTHBOUND**

4/11/2024 2:54:43 AM Istiak Ahmed  
 C:\worksets\FDOT\44923215201\Roadway\TYPSRD02.dgn

THE OFFICIAL RECORD OF THIS SHEET IS THE ELECTRONIC FILE DIGITALLY SIGNED AND SEALED UNDER RULE 61G15-23.004, F.A.C.

REVISIONS				ENGINEER OF RECORD		STATE OF FLORIDA DEPARTMENT OF TRANSPORTATION			<b>TYPICAL SECTIONS DETAILS</b>	SHEET NO.
DATE	DESCRIPTION	DATE	DESCRIPTION	MAJHARUL ALAM, P.E. LICENSE NUMBER 61600 PROPEL ENGINEERING, INC 2711 N VISTA PARKWAY, SUITE B-7 WEST PALM BEACH, FL 33411		ROAD NO.	COUNTY	FINANCIAL PROJECT ID		9
								SR 35		POLK

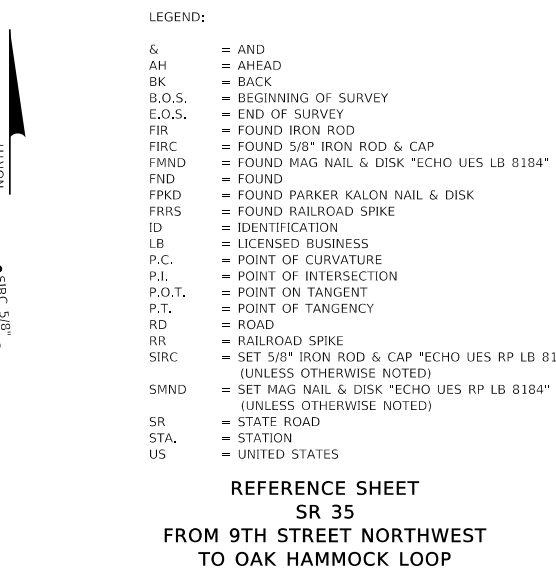
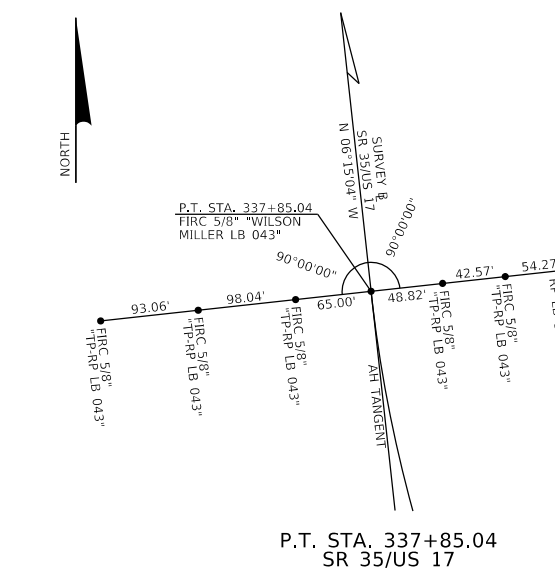
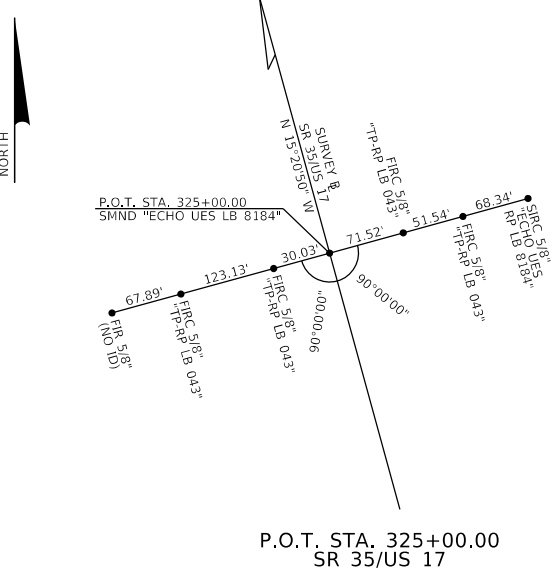
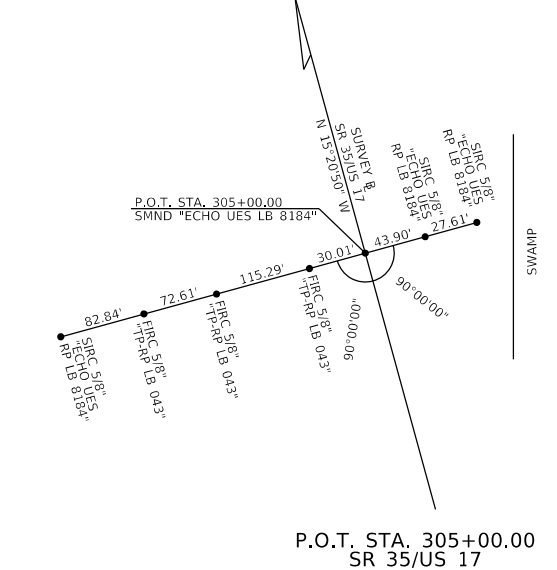
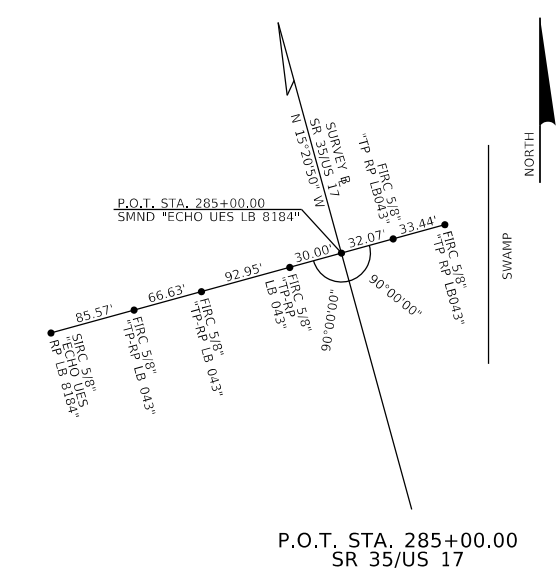
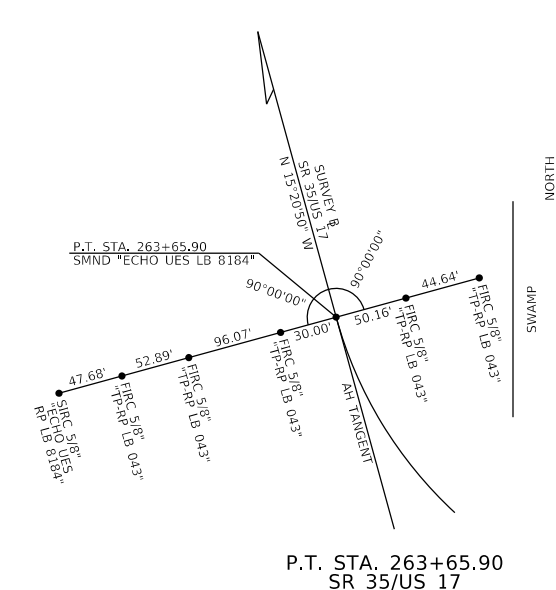
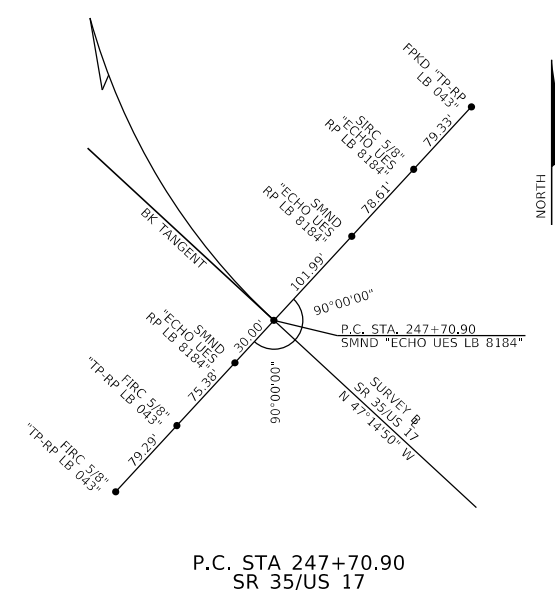
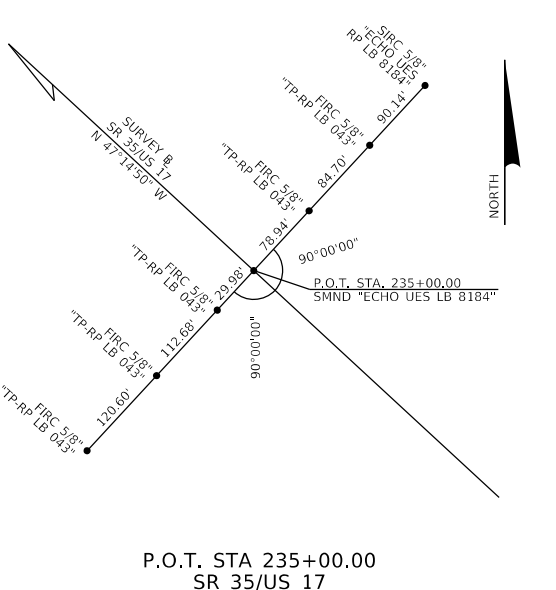
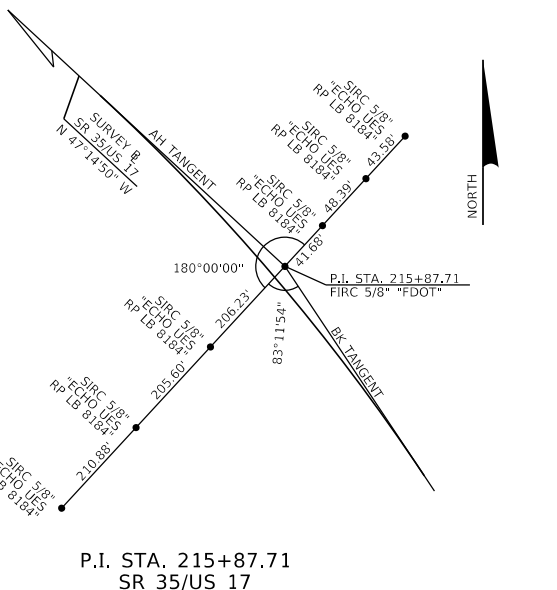
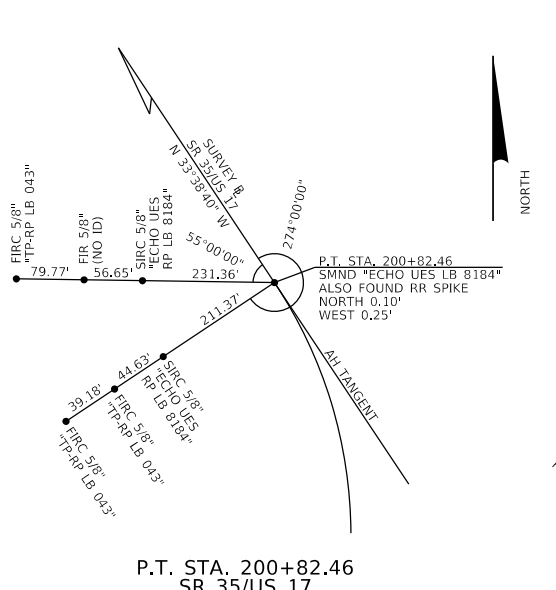
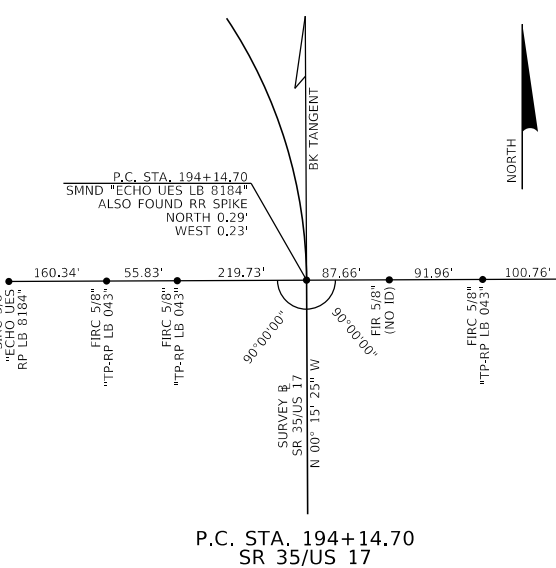
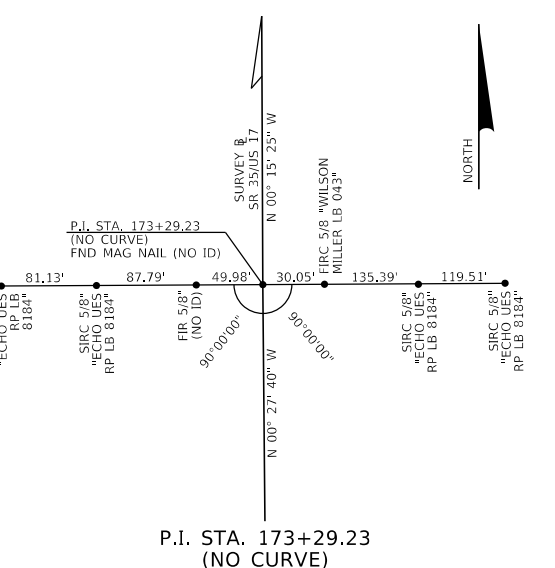
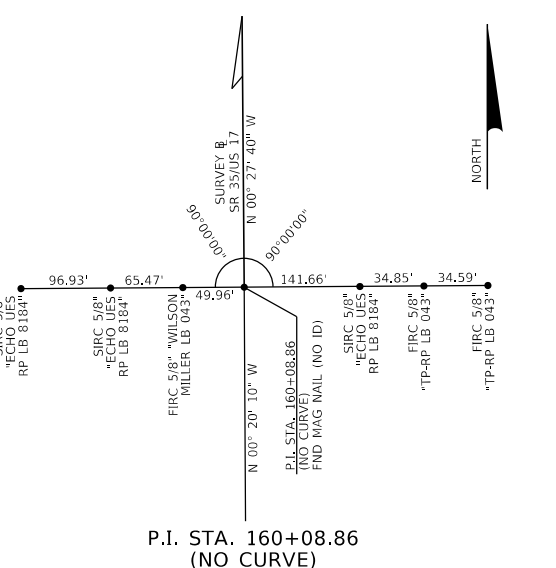
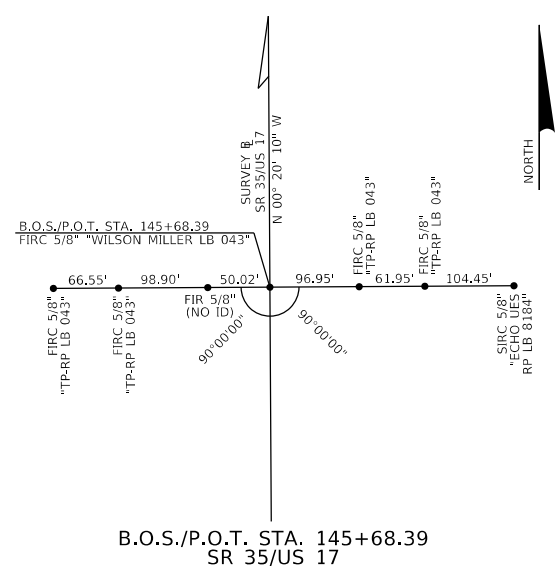
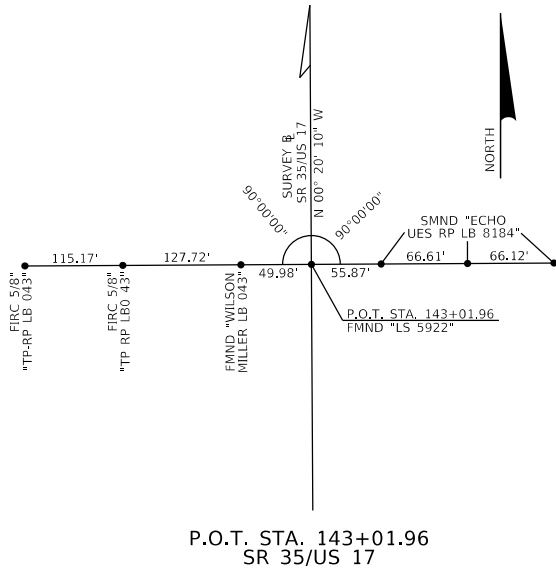
SUMMARY OF TYPE SP VARIABLE OVERBUILD																		
STATION	NB LEFT TURN LANE						GORE AREA						NB INSIDE THRU LANE					
	LANE WIDTH	EXIST LANE SLOPE	PROP SLOPE	THICKNESS AT Y1	END AREA	NB LANE TONNAGE	SHLDR WIDTH	EXIST SHLDR SLOPE	PROP SLOPE	THICKNESS AT Y2	END AREA	NB SHLDR TONNAGE	LANE WIDTH	EXIST LANE SLOPE	PROP SLOPE	THICKNESS AT Y3	END AREA	NB SHLDR TONNAGE
	FT			IN.	SF	TN	FT			IN.	SF	TN	FT			IN.	SF	TN
1667+00.00	12.00	2.30%	2.30%	0.00	0.00	0.00	10.00	1.70%	1.70%	0.00	0.00	0.00	12.00	2.80%	2.80%	0.00		0.00
1667+50.00	12.00	1.80%	2.00%	1.58	0.40	0.00	10.00	1.10%	2.00%	1.30	1.20	0.00	12.00	2.50%	2.00%	0.00	0.18	0.00
1668+00.00	12.00	1.70%	2.00%	0.72	0.18	1.04	10.00	1.80%	2.00%	0.29	0.21	2.56	12.00	2.60%	2.00%	0.00	0.00	0.00
1668+50.00	12.00	1.60%	2.00%	0.55	0.14	0.58	10.00	2.00%	2.00%	-0.02	0.11	0.58	12.00	2.60%	2.00%	0.00	0.00	0.00
1669+00.00	12.00	1.50%	2.00%	1.60	0.40	0.97	10.00	1.40%	2.00%	0.88	0.52	1.13	12.00	2.80%	2.00%	0.01	0.00	-0.02
1669+50.00	12.00	1.80%	2.00%	1.15	0.29	1.25	10.00	1.70%	2.00%	0.86	0.42	1.69	12.00	2.40%	2.00%	0.43	0.11	2.60
1670+00.00	12.00	1.20%	2.00%	1.15	0.29	1.04	10.00	6.60%	2.00%	0.00	0.24	1.20	12.00	3.00%	2.00%	0.85	0.21	2.32
1670+50.00	12.00	2.30%	2.30%	0.00	0.00	0.52	10.00	2.00%	2.00%	0.00	0.00	0.44	12.00	2.00%	2.00%	0.00	0.00	1.54

SUMMARY OF TYPE SP VARIABLE OVERBUILD																					
STATION	NB OUTSIDE THRU LANE						NB BIKE LANE					NB RIGHT TURN LANE						AVERAGE OVERBUILD THICKNESS	TOTAL TONNAGE	DESIGN NOTES	
	LANE WIDTH	EXIST LANE SLOPE	PROP SLOPE	THICKNESS AT Y4	END AREA	NB SHLDR TONNAGE	LANE WIDTH	EXIST LANE SLOPE	PROP SLOPE	THICKNESS AT Y5	END AREA	NB SHLDR TONNAGE	LANE WIDTH	EXIST LANE SLOPE	PROP SLOPE	THICKNESS AT Y6	END AREA				NB SHLDR TONNAGE
	FT			IN.	SF	TN	FT			IN.	SF	TN	FT			IN.	SF				TN
1667+00.00	12.00	2.00%	2.00%	0.00		0.00	5.00	-	-			0.00	11.0					0.00	0.00	0.00	
1667+50.00	12.00	2.50%	3.00%	0.72	0.18	0.00	5.00	-	-			0.00	11.0					0.00	1.57	0.00	
1668+00.00	12.00	1.40%	2.00%	0.86	0.22	2.87	5.00	3.30%	2.00%	0.00	0.00	0.00	11.0	4.30%	4.85%	0.79	0.18	2.87	0.55	9.34	
1668+50.00	12.00	1.50%	2.00%	0.84	0.21	3.09	5.00	2.70%	2.00%	0.12	0.01	0.22	11.0	4.50%	4.90%	0.58	0.13	2.48	0.29	6.90	
1669+00.00	12.00	1.40%	2.00%	1.16	0.29	3.63	5.00	2.70%	2.00%	0.30	0.03	0.76	11.0	4.90%	5.50%	0.86	0.20	2.61	1.35	9.09	
1669+50.00	12.00	1.30%	2.00%	1.01	0.25	3.94	5.00	2.00%	2.00%	0.00	0.00	0.54	11.0	4.00%	4.00%	0.00	0.00	1.57	1.10	11.59	
1670+00.00	12.00	1.80%	2.00%	2.29	0.57	5.97	5.00	1.30%	2.00%	2.00	0.21	3.63	11.0	3.30%	4.10%	1.15	0.26	2.09	0.63	16.25	
1670+50.00	12.00	2.00%	2.00%	0.00	0.00	4.15	5.00	3.00%	3.00%	0.00	0.00	3.63	11.0	3.20%	3.20%	0.00	0.00	2.09	0.00	12.35	
																				TOTAL	65.52

4/11/2024 2:54:43 AM Istiak Ahmed C:\Worksets\FDOT\4492321\5201\Roadway\TYPSRD02.dgn

REVISIONS				ENGINEER OF RECORD				STATE OF FLORIDA DEPARTMENT OF TRANSPORTATION			TYPICAL SECTIONS DETAILS	SHEET NO.
DATE	DESCRIPTION	DATE	DESCRIPTION	MAJHARUL ALAM, P.E. LICENSE NUMBER 61600 PROPEL ENGINEERING, INC 2711 N VISTA PARKWAY, SUITE B-7 WEST PALM BEACH, FL 33411				ROAD NO.	COUNTY	FINANCIAL PROJECT ID		
								SR 35	POLK	449232-1-52-01		

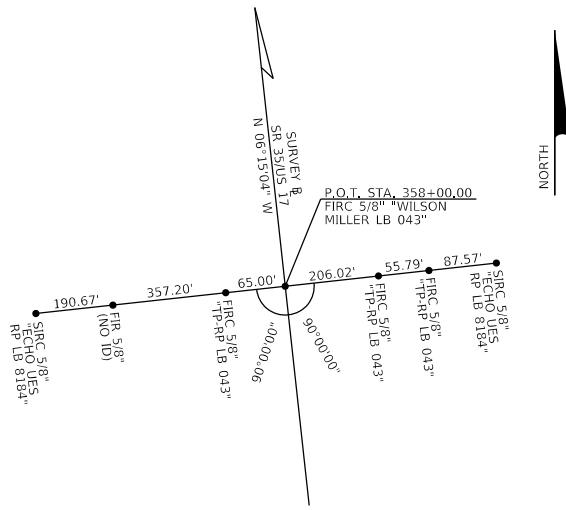
THE OFFICIAL RECORD OF THIS SHEET IS THE ELECTRONIC FILE DIGITALLY SIGNED AND SEALED UNDER RULE 61G15-23.004, F.A.C.



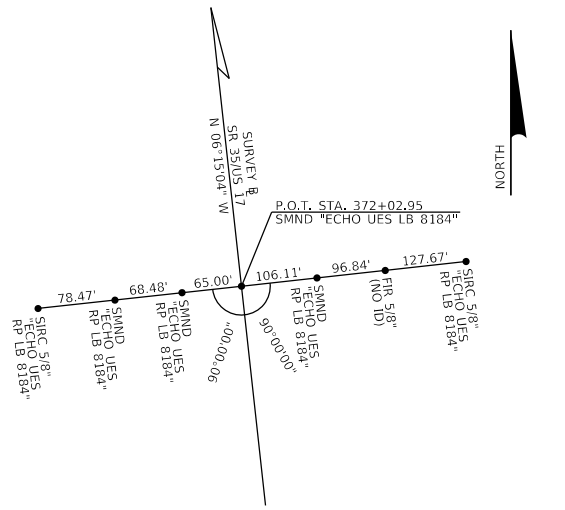
LEGEND:  
 & = AND  
 AH = AHEAD  
 BK = BACK  
 B.O.S. = BEGINNING OF SURVEY  
 E.O.S. = END OF SURVEY  
 FIR = FOUND IRON ROD  
 FIRC = SET 5/8" IRON ROD & CAP  
 FMND = FOUND MAG NAIL & DISK "ECHO UES LB 8184"  
 FND = FOUND  
 FPKD = FOUND PARKER KALON NAIL & DISK  
 FRRS = FOUND RAILROAD SPIKE  
 ID = IDENTIFICATION  
 LB = LICENSED BUSINESS  
 P.C. = POINT OF CURVATURE  
 P.I. = POINT OF INTERSECTION  
 P.O.T. = POINT ON TANGENT  
 P.T. = POINT OF TANGENCY  
 RD = ROAD  
 RR = RAILROAD SPIKE  
 SIRC = SET 5/8" IRON ROD & CAP "ECHO UES RP LB 8184"  
 (UNLESS OTHERWISE NOTED)  
 SMND = SET MAG NAIL & DISK "ECHO UES RP LB 8184"  
 (UNLESS OTHERWISE NOTED)  
 SR = STATE ROAD  
 STA. = STATION  
 US = UNITED STATES

REFERENCE SHEET  
 SR 35  
 FROM 9TH STREET NORTHWEST  
 TO OAK HAMMOCK LOOP

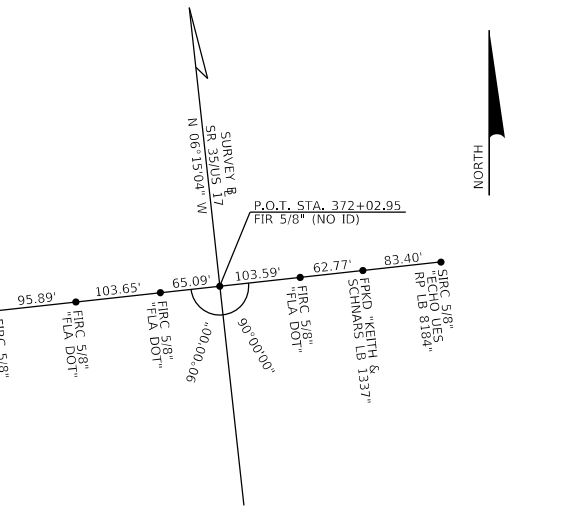
REVISIONS				ENGINEER OF RECORD		STATE OF FLORIDA DEPARTMENT OF TRANSPORTATION			PROJECT CONTROL	SHEET NO. 11
DATE	DESCRIPTION	DATE	DESCRIPTION	MAJHARUL ALAM, P.E. LICENSE NUMBER: 61600 PROPEL ENGINEERING, INC. 2711 N VISTA PKWY, SUITE B-7 WEST PALM BEACH, FL 33411		ROAD NO.	COUNTY	FINANCIAL PROJECT ID		
						SR 35	POLK	4492321-52-01		



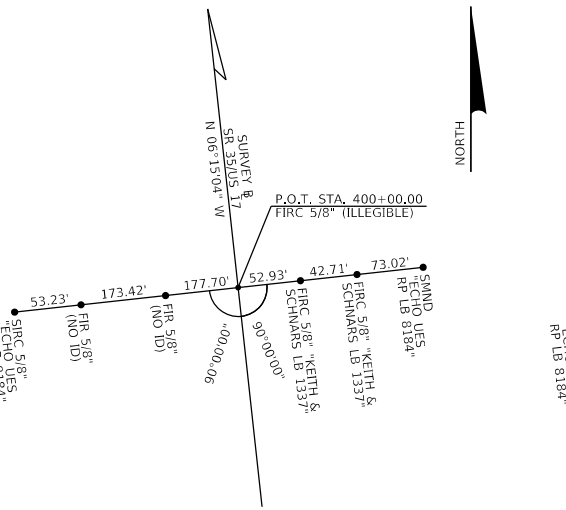
P.O.T. STA. 358+00.00  
SR 35/US 17



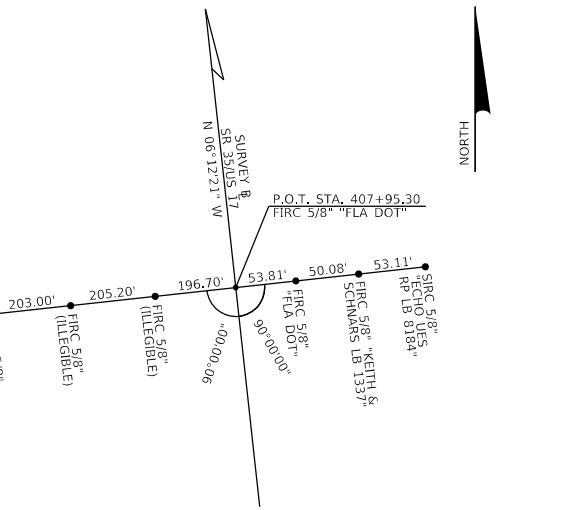
P.O.T. STA. 372+02.95  
SR 35/US 17



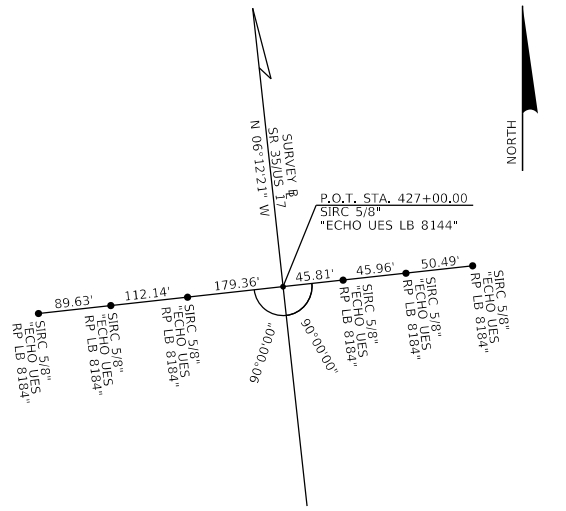
P.O.T. STA. 384+05.85  
SR 35/US 17



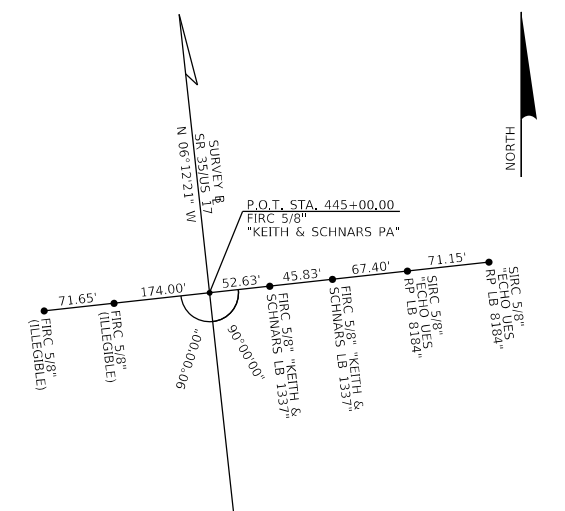
P.O.T. STA. 400+00.00  
SR 35/US 17



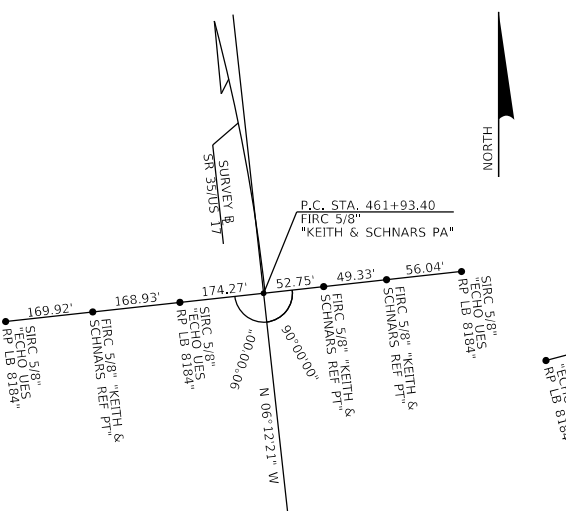
P.I. STA. 407+95.30  
SR 35/US 17



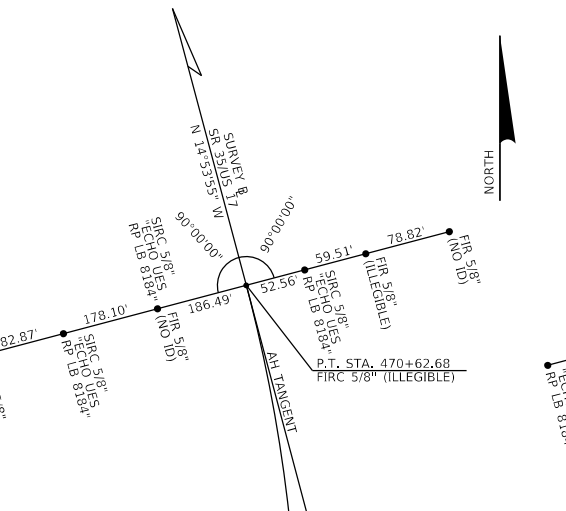
P.O.T. STA. 427+00.00  
SR 35/US 17



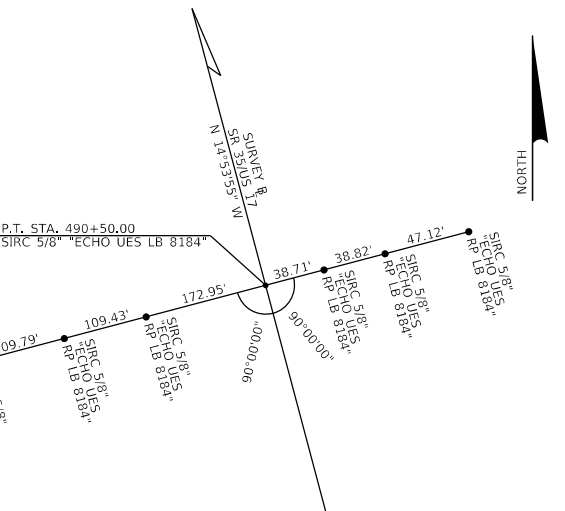
P.O.T. STA. 445+00.00  
SR 35/US 17



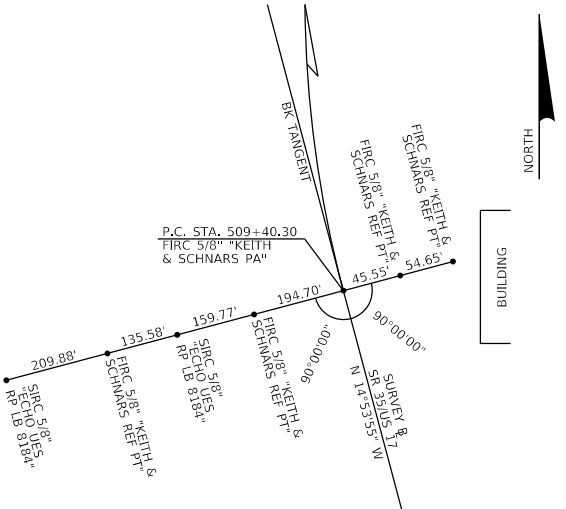
P.C. STA. 461+93.40  
SR 35/US 17



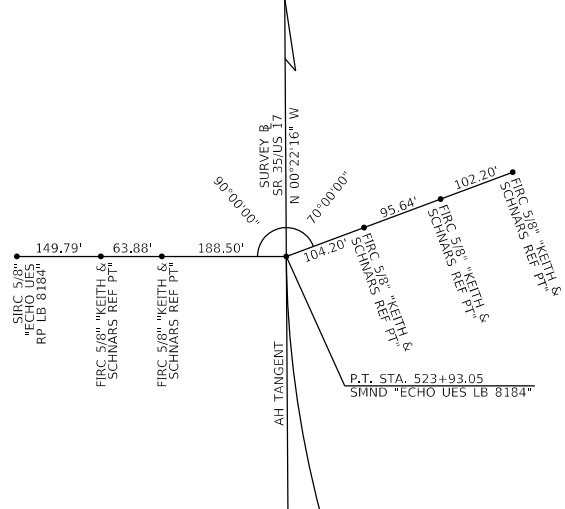
P.T. STA. 470+62.68  
SR 35/US 17



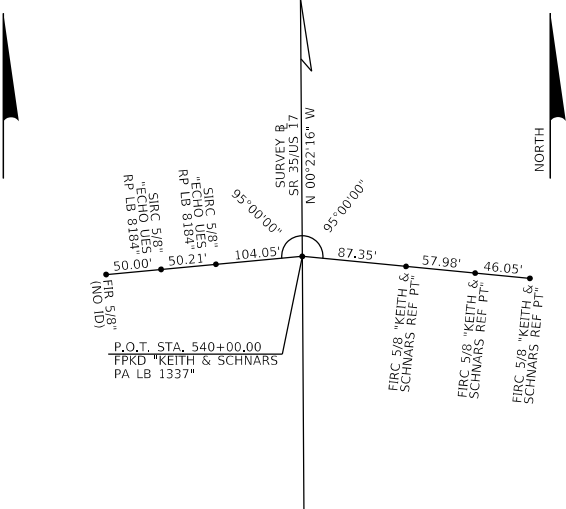
P.O.T. STA. 490+50.00  
SR 35/US 17



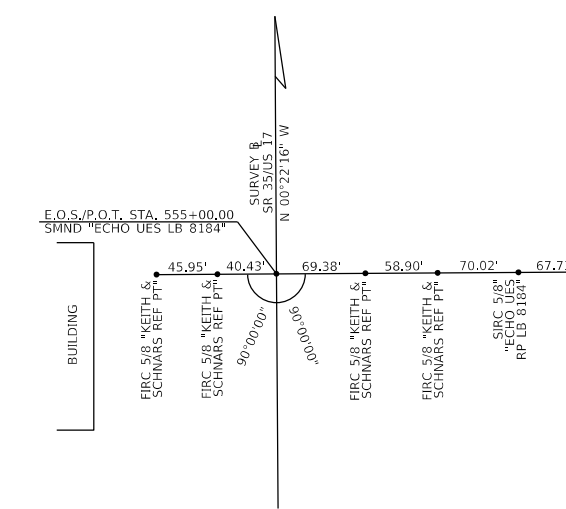
P.C. STA. 509+40.30  
SR 35/US 17



P.T. STA. 523+93.05  
SR 35/US 17



P.O.T. STA. 540+00.00  
SR 35/US 17



E.O.S./P.O.T. STA. 555+00.00  
SR 35/US 17

- LEGEND:
- & = AND
  - AH = AHEAD
  - BK = BACK
  - B.O.S. = BEGINNING OF SURVEY
  - E.O.S. = END OF SURVEY
  - FIR = FOUND 5/8" IRON ROD
  - FIRC = FOUND 5/8" IRON ROD & CAP
  - FMND = FOUND MAG NAIL & DISK "ECHO UES LB 8184"
  - FNDD = FOUND
  - FPKD = FOUND PARKER KALON NAIL & DISK
  - FRRS = FOUND RAILROAD SPIKE
  - ID = IDENTIFICATION
  - LB = LICENSED BUSINESS
  - P.C. = POINT OF CURVATURE
  - P.I. = POINT OF INTERSECTION
  - P.O.T. = POINT ON TANGENT
  - P.T. = POINT OF TANGENCY
  - RD = ROAD
  - RR = RAILROAD SPIKE
  - SIRC = SET 5/8" IRON ROD & CAP "ECHO UES RP LB 8184" (UNLESS OTHERWISE NOTED)
  - SMND = SET MAG NAIL & DISK "ECHO UES RP LB 8184" (UNLESS OTHERWISE NOTED)
  - SR = STATE ROAD
  - STA. = STATION
  - US = UNITED STATES

REFERENCE SHEET  
 SR 35  
 FROM 9TH STREET NORTHWEST  
 TO OAK HAMMOCK LOOP

REVISIONS		REVISIONS	
DATE	DESCRIPTION	DATE	DESCRIPTION

ENGINEER OF RECORD  
 MAJHARUL ALAM, P.E.  
 LICENSE NUMBER: 61600  
 PROPEL ENGINEERING, INC.  
 2711 N VISTA PKWY, SUITE B-7  
 WEST PALM BEACH, FL 33411

STATE OF FLORIDA DEPARTMENT OF TRANSPORTATION		
ROAD NO.	COUNTY	FINANCIAL PROJECT ID
SR 35	POLK	449232-1-52-01

PROJECT CONTROL

SHEET NO.  
12

REVISIONS		REVISIONS	
DATE	DESCRIPTION	DATE	DESCRIPTION

ENGINEER OF RECORD  
 MAJHARUL ALAM, P.E.  
 LICENSE NUMBER: 61600  
 PROPEL ENGINEERING, INC.  
 2711 N VISTA PKWY, SUITE B-7  
 WEST PALM BEACH, FL 33411

STATE OF FLORIDA DEPARTMENT OF TRANSPORTATION		
ROAD NO.	COUNTY	FINANCIAL PROJECT ID
SR 35	POLK	449232-1-52-01

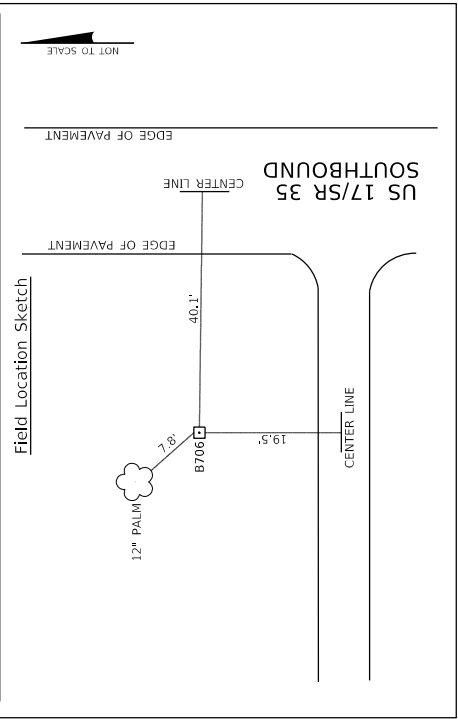
**PROJECT CONTROL**

SHEET NO.  
13

Florida Department of Transportation District One  
 Vertical Control Data Sheet  
 DATUM  
 NGVD 1929     
 NAVD 1988 X

Monument Name or Designation: B706 Elevation Feet: 144.180'  
 State Road No.: 35 County: POLK  
 Section: 27 Township: 31 S Range: 25 E Roadway Section I.D.: 16030-000  
 Establishing Firm: ECHO UES, INC. Field Book No.: 504709  
 Established: 8/12/2022 Financial Project ID: 449232-1  
 State Plane Coordinates: N (Y): = 1245131 E (X): = 720315  
 (Nearest Foot) Base Line Station and Offset: STA.: 130+02 OFF.: 50' LT.  
 Description of Monument: FOUND 12" DIAMETER POURED CONCRETE MONUMENT WITH BRASS FLDEP DISK STAMPED "B706 2007"

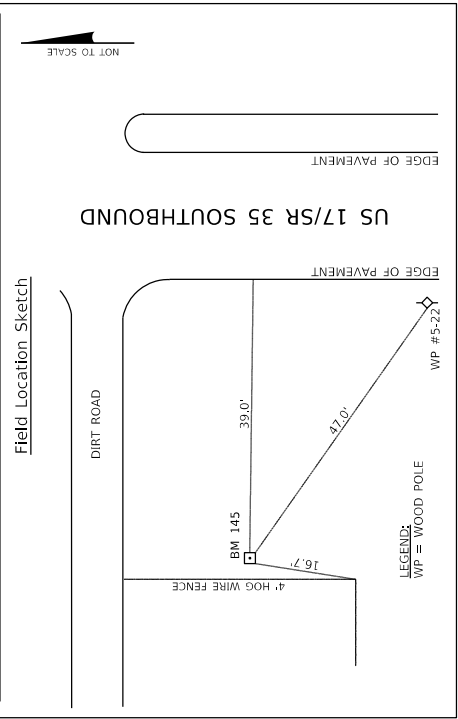
Distance and Direction from Nearest Intersection: 0.48 MILES NORTH OF THE INTERSECTION OF EAST BROADWAY ST AND SR 35 (US 17)



Florida Department of Transportation District One  
 Vertical Control Data Sheet  
 DATUM  
 NGVD 1929     
 NAVD 1988 X

Monument Name or Designation: BM 145 Elevation Feet: 140.157'  
 State Road No.: 35 County: POLK  
 Section: 22 Township: 31 S Range: 25 E Roadway Section I.D.: 16030-000  
 Establishing Firm: ECHO UES, INC. Field Book No.: 504709  
 Established: 8/12/2022 Financial Project ID: 449232-1  
 State Plane Coordinates: N (Y): = 1246588 E (X): = 720274  
 (Nearest Foot) Base Line Station and Offset: STA.: 144+58 OFF.: 85' LT.  
 Description of Monument: SET 4"x4" CONCRETE MONUMENT WITH FDOT ALUMINUM DISK STAMPED "BM 145"

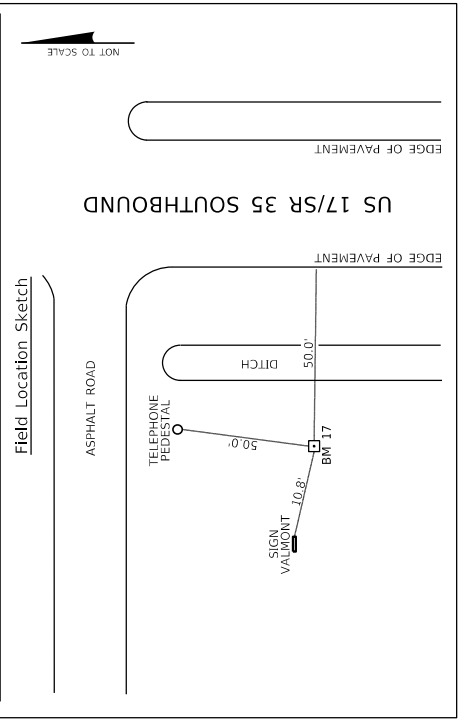
Distance and Direction from Nearest Intersection: 0.77 MILES NORTH OF THE INTERSECTION OF EAST BROADWAY ST AND SR 35 (US 17)



Florida Department of Transportation District One  
 Vertical Control Data Sheet  
 DATUM  
 NGVD 1929     
 NAVD 1988 X

Monument Name or Designation: BM 17 Elevation Feet: 143.921'  
 State Road No.: 35 County: POLK  
 Section: 22 Township: 31 S Range: 25 E Roadway Section I.D.: 16030-000  
 Establishing Firm: ECHO UES, INC. Field Book No.: 504709  
 Established: 8/12/2022 Financial Project ID: 449232-1  
 State Plane Coordinates: N (Y): = 1248564 E (X): = 720270  
 (Nearest Foot) Base Line Station and Offset: STA.: 164+35 OFF.: 77' LT.  
 Description of Monument: FOUND 4"x4" CONCRETE MONUMENT WITH BRASS FDOT DISK STAMPED "BM 17"

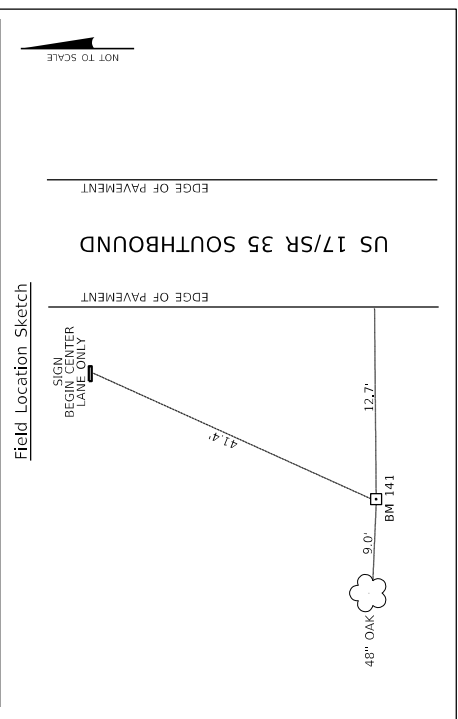
Distance and Direction from Nearest Intersection: 1.14 MILES NORTH OF THE INTERSECTION OF EAST BROADWAY ST AND SR 35 (US 17)



Florida Department of Transportation District One  
 Vertical Control Data Sheet  
 DATUM  
 NGVD 1929     
 NAVD 1988 X

Monument Name or Designation: BM 141 Elevation Feet: 141.614'  
 State Road No.: 35 County: POLK  
 Section: 27 Township: 31 S Range: 25 E Roadway Section I.D.: 16030-000  
 Establishing Firm: ECHO UES, INC. Field Book No.: 504709  
 Established: 8/12/2022 Financial Project ID: 449232-1  
 State Plane Coordinates: N (Y): = 1246237 E (X): = 720308  
 (Nearest Foot) Base Line Station and Offset: STA.: 141+07 OFF.: 53' LT.  
 Description of Monument: FOUND 4"x4" CONCRETE MONUMENT WITH FDOT BRASS DISK STAMPED "BM 141"

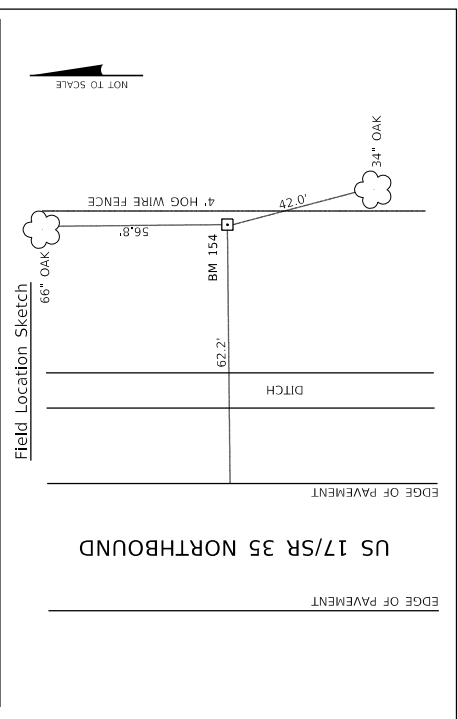
Distance and Direction from Nearest Intersection: 0.70 MILES NORTH OF THE INTERSECTION OF EAST BROADWAY ST AND SR 35 (US 17)



Florida Department of Transportation District One  
 Vertical Control Data Sheet  
 DATUM  
 NGVD 1929     
 NAVD 1988 X

Monument Name or Designation: BM 154 Elevation Feet: 144.110'  
 State Road No.: 35 County: POLK  
 Section: 22 Township: 31 S Range: 25 E Roadway Section I.D.: 16030-000  
 Establishing Firm: ECHO UES, INC. Field Book No.: 504709  
 Established: 8/12/2022 Financial Project ID: 449232-1  
 State Plane Coordinates: N (Y): = 1247531 E (X): = 720480  
 (Nearest Foot) Base Line Station and Offset: STA.: 154+00 OFF.: 126' RT.  
 Description of Monument: SET 4"x4" CONCRETE MONUMENT WITH FDOT ALUMINUM DISK STAMPED "BM 154"

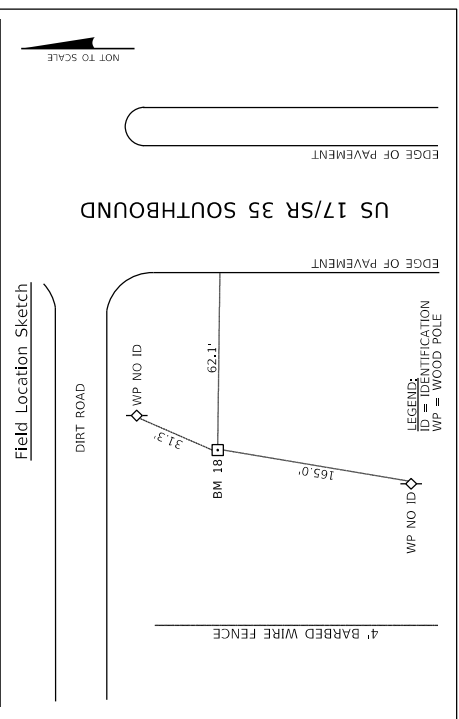
Distance and Direction from Nearest Intersection: 0.95 MILES NORTH OF THE INTERSECTION OF EAST BROADWAY ST AND SR 35 (US 17)



Florida Department of Transportation District One  
 Vertical Control Data Sheet  
 DATUM  
 NGVD 1929     
 NAVD 1988 X

Monument Name or Designation: BM 18 Elevation Feet: 141.161'  
 State Road No.: 35 County: POLK  
 Section: 22 Township: 31 S Range: 25 E Roadway Section I.D.: 16030-000  
 Establishing Firm: ECHO UES, INC. Field Book No.: 504709  
 Established: 8/12/2022 Financial Project ID: 449232-1  
 State Plane Coordinates: N (Y): = 1249631 E (X): = 720262  
 (Nearest Foot) Base Line Station and Offset: STA.: 175+01 OFF.: 77' LT.  
 Description of Monument: FOUND 4"x4" CONCRETE MONUMENT WITH BRASS FDOT DISK STAMPED "BM 18"

Distance and Direction from Nearest Intersection: 1.35 MILES NORTH OF THE INTERSECTION OF EAST BROADWAY ST AND SR 35 (US 17)




Florida Department of Transportation District One  
 Vertical Control Data Sheet

DATUM  
 NGVD 1929 X  
 NAVD 1988 X

Monument Name or Designation: BM 19 Elevation Feet: 139.488'  
 State Road No.: 35 County: POLK  
 Section: 22 Township: 31 S Range: 25 E Roadway Section I.D.: 16030-000  
 Establishing Firm: ECHO UES, INC. Field Book No.: 504709  
 Established: Recovered: 8/12/2022 Financial Project ID: 449232-1

State Plane Coordinates: N (Y) = 1250630 E (X) = 720249  
 (Nearest Foot)  
 Base Line Station and Offset: STA.: 185+00 OFF.: 85' LT.  
 Description of Monument: FOUND 4"x4" CONCRETE MONUMENT WITH BRASS  
FDOT DISK STAMPED "BM 19"

Distance and Direction from Nearest Intersection: 1.50 MILES NORTH OF  
THE INTERSECTION OF EAST BROADWAY ST AND SR 35 (US 17)



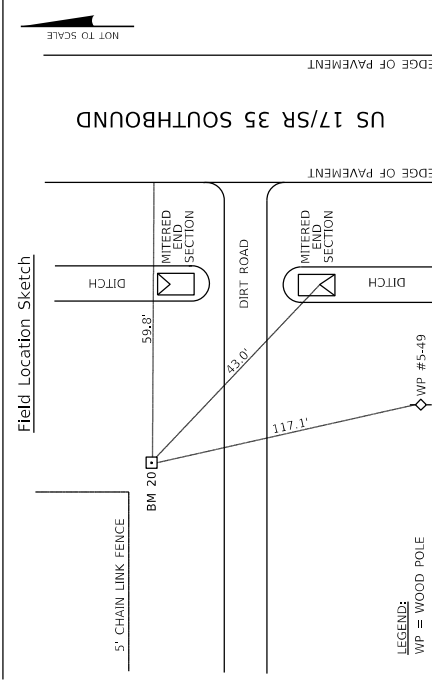
Florida Department of Transportation District One  
 Vertical Control Data Sheet

DATUM  
 NGVD 1929 X  
 NAVD 1988 X

Monument Name or Designation: BM 20 Elevation Feet: 133.934'  
 State Road No.: 35 County: POLK  
 Section: 15 Township: 31 S Range: 25 E Roadway Section I.D.: 16030-000  
 Establishing Firm: ECHO UES, INC. Field Book No.: 504709  
 Established: Recovered: 8/12/2022 Financial Project ID: 449232-1

State Plane Coordinates: N (Y) = 1251715 E (X) = 720061  
 (Nearest Foot)  
 Base Line Station and Offset: STA.: 196+36 OFF.: 252' LT.  
 Description of Monument: FOUND 4"x4" CONCRETE MONUMENT WITH BRASS  
FDOT DISK STAMPED "BM 20"

Distance and Direction from Nearest Intersection: 1.74 MILES NORTH OF  
THE INTERSECTION OF EAST BROADWAY ST AND SR 35 (US 17)



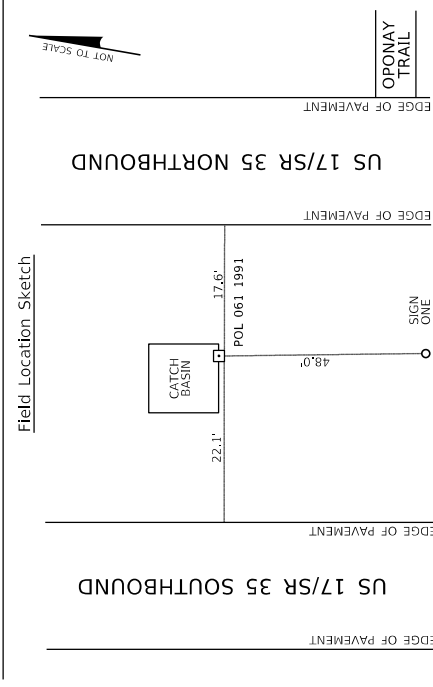
Florida Department of Transportation District One  
 Vertical Control Data Sheet

DATUM  
 NGVD 1929 X  
 NAVD 1988 X

Monument Name or Designation: POL 061 1991 Elevation Feet: 114.965'  
 State Road No.: 35 County: POLK  
 Section: 15 Township: 31 S Range: 25 E Roadway Section I.D.: 16030-000  
 Establishing Firm: ECHO UES, INC. Field Book No.: 504709  
 Established: Recovered: 8/12/2022 Financial Project ID: 449232-1

State Plane Coordinates: N (Y) = 1252750 E (X) = 719719  
 (Nearest Foot)  
 Base Line Station and Offset: STA.: 207+94 OFF.: 30' LT.  
 Description of Monument: FOUND BRASS DISK DEPT OF NATURAL RESOURCES  
IN CATCH BASIN STAMPED "POL 061 1991"

Distance and Direction from Nearest Intersection: 1.95 MILES NORTH OF THE  
INTERSECTION OF EAST BROADWAY ST AND SR 35 (US 17)



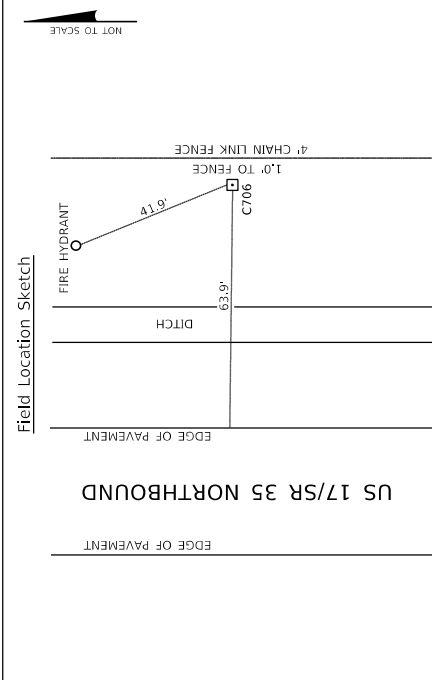
Florida Department of Transportation District One  
 Vertical Control Data Sheet

DATUM  
 NGVD 1929 X  
 NAVD 1988 X

Monument Name or Designation: C706 Elevation Feet: 139.334'  
 State Road No.: 35 County: POLK  
 Section: 22 Township: 31 S Range: 25 E Roadway Section I.D.: 16030-000  
 Establishing Firm: ECHO UES, INC. Field Book No.: 504709  
 Established: Recovered: 8/12/2022 Financial Project ID: 449232-1

State Plane Coordinates: N (Y) = 1250586 E (X) = 720476  
 (Nearest Foot)  
 Base Line Station and Offset: STA.: 185+56 OFF.: 141' RT.  
 Description of Monument: FOUND 12" DIAMETER POURED CONCRETE MONUMENT  
WITH BRASS FLDEP DISK STAMPED "C706 2007"

Distance and Direction from Nearest Intersection: 1.51 MILES NORTH OF  
THE INTERSECTION OF EAST BROADWAY ST AND SR 35 (US 17)



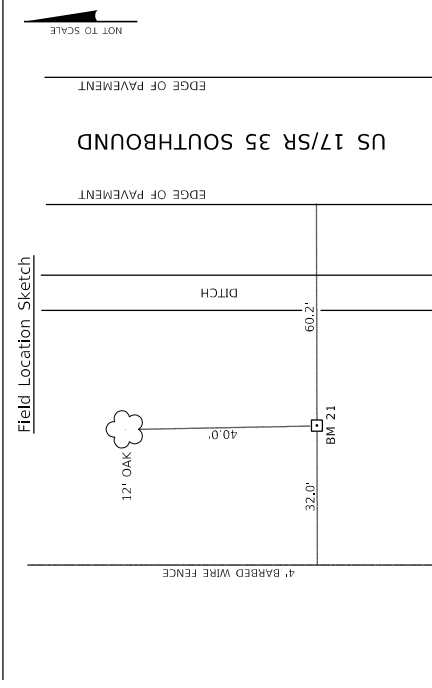
Florida Department of Transportation District One  
 Vertical Control Data Sheet

DATUM  
 NGVD 1929 X  
 NAVD 1988 X

Monument Name or Designation: BM 21 Elevation Feet: 119.034'  
 State Road No.: 35 County: POLK  
 Section: 15 Township: 31 S Range: 25 E Roadway Section I.D.: 16030-000  
 Establishing Firm: ECHO UES, INC. Field Book No.: 504709  
 Established: Recovered: 8/12/2022 Financial Project ID: 449232-1

State Plane Coordinates: N (Y) = 1252415 E (X) = 719778  
 (Nearest Foot)  
 Base Line Station and Offset: STA.: 204+82 OFF.: 167' LT.  
 Description of Monument: FOUND 4"x4" CONCRETE MONUMENT WITH BRASS  
FDOT DISK STAMPED "BM 21"

Distance and Direction from Nearest Intersection: 1.89 MILES NORTH OF  
THE INTERSECTION OF EAST BROADWAY ST AND SR 35 (US 17)



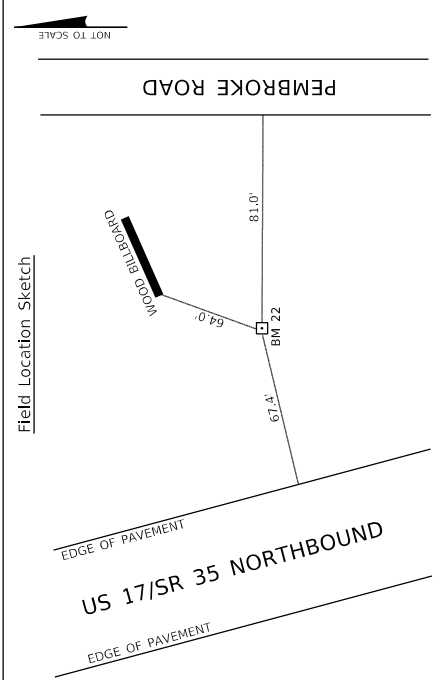
Florida Department of Transportation District One  
 Vertical Control Data Sheet

DATUM  
 NGVD 1929 X  
 NAVD 1988 X

Monument Name or Designation: BM 22 Elevation Feet: 117.205'  
 State Road No.: 35 County: POLK  
 Section: 15 Township: 31 S Range: 25 E Roadway Section I.D.: 16030-000  
 Establishing Firm: ECHO UES, INC. Field Book No.: 504709  
 Established: Recovered: 8/12/2022 Financial Project ID: 449232-1

State Plane Coordinates: N (Y) = 1253442 E (X) = 719374  
 (Nearest Foot)  
 Base Line Station and Offset: STA.: 215+53 OFF.: 83' RT.  
 Description of Monument: FOUND 4"x4" CONCRETE MONUMENT WITH BRASS  
FDOT DISK STAMPED "BM 22"

Distance and Direction from Nearest Intersection: 2.09 MILES NORTH OF  
THE INTERSECTION OF EAST BROADWAY ST AND SR 35 (US 17)



REVISIONS

ENGINEER OF RECORD

STATE OF FLORIDA  
 DEPARTMENT OF TRANSPORTATION

PROJECT CONTROL

SHEET NO.

14

MAJHARUL ALAM, P.E.  
 LICENSE NUMBER: 61600  
 PROPEL ENGINEERING, INC.  
 2711 N VISTA PKWY, SUITE B-7  
 WEST PALM BEACH, FL 33411

ROAD NO.	COUNTY	FINANCIAL PROJECT ID
SR 35	POLK	449232-1-52-01

Florida Department of Transportation District One  
 Vertical Control Data Sheet

DATUM  
 NGVD 1929 X  
 NAVD 1988 X

Monument Name or Designation: BM 23 Elevation Feet: 130.163'  
 State Road No.: 35 County: POLK  
 Section: 16 Township: 31 S Range: 25 E Roadway Section I.D.: 16030-000  
 Establishing Firm: ECHO UES, INC. Field Book No.: 504709  
 Established: 8/12/2022 Financial Project ID: 449232-1  
 State Plane Coordinates: N (Y) = 1254013 E (X) = 718459  
 Base Line Station and Offset: STA.: 226+03 OFF.: 144' LT.  
 Description of Monument: FOUND 4"x4" CONCRETE MONUMENT WITH BRASS  
FDOT DISK STAMPED "BM 23"

Distance and Direction from Nearest Intersection: 2.29 MILES NORTH OF  
THE INTERSECTION OF EAST BROADWAY ST AND SR 35 (US 17)

Florida Department of Transportation District One  
 Vertical Control Data Sheet

DATUM  
 NGVD 1929 X  
 NAVD 1988 X

Monument Name or Designation: D706 Elevation Feet: 135.498'  
 State Road No.: 35 County: POLK  
 Section: 16 Township: 31 S Range: 25 E Roadway Section I.D.: 16030-000  
 Establishing Firm: ECHO UES, INC. Field Book No.: 504709  
 Established: 8/12/2022 Financial Project ID: 449232-1  
 State Plane Coordinates: N (Y) = 1254947 E (X) = 717447  
 Base Line Station and Offset: STA.: 239+80 OFF.: 145' LT.  
 Description of Monument: FOUND STAINLESS STEEL ROD IN SLEEVE  
STAMPED "D 706 2007"

Distance and Direction from Nearest Intersection: 2.54 MILES NORTH OF  
THE INTERSECTION OF EAST BROADWAY ST AND SR 35 (US 17)

Florida Department of Transportation District One  
 Vertical Control Data Sheet

DATUM  
 NGVD 1929 X  
 NAVD 1988 X

Monument Name or Designation: POL 062 1991 Elevation Feet: 135.866'  
 State Road No.: 35 County: POLK  
 Section: 16 Township: 31 S Range: 25 E Roadway Section I.D.: 16030-000  
 Establishing Firm: ECHO UES, INC. Field Book No.: 504709  
 Established: 8/12/2022 Financial Project ID: 449232-1  
 State Plane Coordinates: N (Y) = 1256283 E (X) = 716378  
 Base Line Station and Offset: STA.: 256+77 OFF.: 34' LT.  
 Description of Monument: FOUND BRASS DISK DEPT OF NATURAL RESOURCES  
IN CATCH BASIN STAMPED "POL 062 1991"

Distance and Direction from Nearest Intersection: 2.97 MILES NORTH OF  
THE INTERSECTION OF EAST BROADWAY ST AND SR 35 (US 17)

Florida Department of Transportation District One  
 Vertical Control Data Sheet

DATUM  
 NGVD 1929 X  
 NAVD 1988 X

Monument Name or Designation: BM 24 Elevation Feet: 135.307'  
 State Road No.: 35 County: POLK  
 Section: 16 Township: 31 S Range: 25 E Roadway Section I.D.: 16030-000  
 Establishing Firm: ECHO UES, INC. Field Book No.: 504709  
 Established: 8/12/2022 Financial Project ID: 449232-1  
 State Plane Coordinates: N (Y) = 1254830 E (X) = 717575  
 Base Line Station and Offset: STA.: 238+07 OFF.: 144' LT.  
 Description of Monument: FOUND 4"x4" CONCRETE MONUMENT WITH BRASS  
FDOT DISK STAMPED "BM 24"

Distance and Direction from Nearest Intersection: 2.50 MILES NORTH OF  
THE INTERSECTION OF EAST BROADWAY ST AND SR 35 (US 17)

Florida Department of Transportation District One  
 Vertical Control Data Sheet

DATUM  
 NGVD 1929 X  
 NAVD 1988 X

Monument Name or Designation: BM 25 Elevation Feet: 135.814'  
 State Road No.: 35 County: POLK  
 Section: 16 Township: 31 S Range: 25 E Roadway Section I.D.: 16030-000  
 Establishing Firm: ECHO UES, INC. Field Book No.: 504709  
 Established: 8/12/2022 Financial Project ID: 449232-1  
 State Plane Coordinates: N (Y) = 1255737 E (X) = 716928  
 Base Line Station and Offset: STA.: 249+01 OFF.: 80' RT.  
 Description of Monument: FOUND 4"x4" CONCRETE MONUMENT WITH BRASS  
FDOT DISK STAMPED "BM 25"

Distance and Direction from Nearest Intersection: 2.72 MILES NORTH OF  
THE INTERSECTION OF EAST BROADWAY ST AND SR 35 (US 17)

Florida Department of Transportation District One  
 Vertical Control Data Sheet

DATUM  
 NGVD 1929 X  
 NAVD 1988 X

Monument Name or Designation: BM 26 Elevation Feet: 135.131'  
 State Road No.: 35 County: POLK  
 Section: 16 Township: 31 S Range: 25 E Roadway Section I.D.: 16030-000  
 Establishing Firm: ECHO UES, INC. Field Book No.: 504709  
 Established: 8/12/2022 Financial Project ID: 449232-1  
 State Plane Coordinates: N (Y) = 1256608 E (X) = 716120  
 Base Line Station and Offset: STA.: 260+70 OFF.: 129' LT.  
 Description of Monument: FOUND 4"x4" CONCRETE MONUMENT WITH BRASS  
FDOT DISK STAMPED "BM 26"

Distance and Direction from Nearest Intersection: 2.97 MILES NORTH OF  
THE INTERSECTION OF EAST BROADWAY ST AND SR 35 (US 17)

REVISIONS		REVISIONS	
DATE	DESCRIPTION	DATE	DESCRIPTION

ENGINEER OF RECORD  
 MAJHARUL ALAM, P.E.  
 LICENSE NUMBER: 61600  
 PROPEL ENGINEERING, INC.  
 2711 N VISTA PKWY, SUITE B-7  
 WEST PALM BEACH, FL 33411

STATE OF FLORIDA DEPARTMENT OF TRANSPORTATION		
ROAD NO.	COUNTY	FINANCIAL PROJECT ID
SR 35	POLK	449232-1-52-01

PROJECT CONTROL

SHEET NO.  
 15

Florida Department of Transportation District One  
 Vertical Control Data Sheet

DATUM  
 NGVD 1929 X  
 NAVD 1988 X

Monument Name or Designation: BM 27 Elevation Feet: 125.634'  
 State Road No.: 35 County: POLK  
 Section: 09 Township: 31 S Range: 25 E Roadway Section I.D.: 16030-000  
 Establishing Firm: ECHO UES, INC. Field Book No.: 504709  
 Established: Recovered: 8/12/2022 Financial Project ID: 449232-1

State Plane Coordinates: N (Y) = 1257654 E (X) = 715930  
 (Nearest Foot)  
 Base Line Station and Offset: STA.: 271+43 OFF.: 116' LT.

Description of Monument: FOUND 4"x4" CONCRETE MONUMENT WITH BRASS  
FDOT DISK STAMPED "BM 27"

Distance and Direction from Nearest Intersection: 3.19 MILES NORTH OF  
THE INTERSECTION OF EAST BROADWAY ST AND SR 35 (US 17)

Field Location Sketch

LEGEND:  
 ID = IDENTIFICATION  
 MP = METAL POLE

Florida Department of Transportation District One  
 Vertical Control Data Sheet

DATUM  
 NGVD 1929 X  
 NAVD 1988 X

Monument Name or Designation: BM 29 Elevation Feet: 130.626'  
 State Road No.: 35 County: POLK  
 Section: 09 Township: 31 S Range: 25 E Roadway Section I.D.: 16030-000  
 Establishing Firm: ECHO UES, INC. Field Book No.: 504709  
 Established: Recovered: 8/12/2022 Financial Project ID: 449232-1

State Plane Coordinates: N (Y) = 1259691 E (X) = 715252  
 (Nearest Foot)  
 Base Line Station and Offset: STA.: 292+60 OFF.: 133' LT.

Description of Monument: FOUND 4"x4" CONCRETE MONUMENT WITH BRASS  
FDOT DISK STAMPED "BM 29"

Distance and Direction from Nearest Intersection: 3.38 MILES NORTH OF  
THE INTERSECTION OF EAST BROADWAY ST AND SR 35 (US 17)

Field Location Sketch

LEGEND:  
 WP = WOOD POLE

Florida Department of Transportation District One  
 Vertical Control Data Sheet

DATUM  
 NGVD 1929 X  
 NAVD 1988 X

Monument Name or Designation: BM 30 Elevation Feet: 132.316'  
 State Road No.: 35 County: POLK  
 Section: 09 Township: 31 S Range: 25 E Roadway Section I.D.: 16030-000  
 Establishing Firm: ECHO UES, INC. Field Book No.: 504709  
 Established: Recovered: 8/12/2022 Financial Project ID: 449232-1

State Plane Coordinates: N (Y) = 1260757 E (X) = 714965  
 (Nearest Foot)  
 Base Line Station and Offset: STA.: 303+64 OFF.: 128' LT.

Description of Monument: FOUND 4"x4" CONCRETE MONUMENT WITH BRASS  
FDOT DISK STAMPED "BM 30"

Distance and Direction from Nearest Intersection: 3.75 MILES NORTH OF  
THE INTERSECTION OF EAST BROADWAY ST AND SR 35 (US 17)

Field Location Sketch

LEGEND:  
 MP = METAL POLE

Florida Department of Transportation District One  
 Vertical Control Data Sheet

DATUM  
 NGVD 1929 X  
 NAVD 1988 X

Monument Name or Designation: BM 28 Elevation Feet: 127.291'  
 State Road No.: 35 County: POLK  
 Section: 09 Township: 31 S Range: 25 E Roadway Section I.D.: 16030-000  
 Establishing Firm: ECHO UES, INC. Field Book No.: 504709  
 Established: Recovered: 8/12/2022 Financial Project ID: 449232-1

State Plane Coordinates: N (Y) = 1258731 E (X) = 715516  
 (Nearest Foot)  
 Base Line Station and Offset: STA.: 282+64 OFF.: 133' LT.

Description of Monument: FOUND 4"x4" CONCRETE MONUMENT WITH BRASS  
FDOT DISK STAMPED "BM 28"

Distance and Direction from Nearest Intersection: 3.37 MILES NORTH OF  
THE INTERSECTION OF EAST BROADWAY ST AND SR 35 (US 17)

Field Location Sketch

LEGEND:  
 WP = WOOD POLE

Florida Department of Transportation District One  
 Vertical Control Data Sheet

DATUM  
 NGVD 1929 X  
 NAVD 1988 X

Monument Name or Designation: E706 Elevation Feet: 131.401'  
 State Road No.: 35 County: POLK  
 Section: 09 Township: 31 S Range: 25 E Roadway Section I.D.: 16030-000  
 Establishing Firm: ECHO UES, INC. Field Book No.: 504709  
 Established: Recovered: 8/12/2022 Financial Project ID: 449232-1

State Plane Coordinates: N (Y) = 1260152 E (X) = 715129  
 (Nearest Foot)  
 Base Line Station and Offset: STA.: 297+37 OFF.: 130' LT.

Description of Monument: FOUND 12" DIAMETER POURED CONCRETE MONUMENT  
WITH BRASS FLDEP DISK STAMPED "E706 2007"

Distance and Direction from Nearest Intersection: 3.65 MILES NORTH OF  
THE INTERSECTION OF EAST BROADWAY ST AND SR 35 (US 17)

Field Location Sketch

LEGEND:  
 ID = IDENTIFICATION  
 WP = WOOD POLE

Florida Department of Transportation District One  
 Vertical Control Data Sheet

DATUM  
 NGVD 1929 X  
 NAVD 1988 X

Monument Name or Designation: BM 31 Elevation Feet: 132.704'  
 State Road No.: 35 County: POLK  
 Section: 09 Township: 31 S Range: 25 E Roadway Section I.D.: 16030-000  
 Establishing Firm: ECHO UES, INC. Field Book No.: 504709  
 Established: Recovered: 8/12/2022 Financial Project ID: 449232-1

State Plane Coordinates: N (Y) = 1261718 E (X) = 714692  
 (Nearest Foot)  
 Base Line Station and Offset: STA.: 313+63 OFF.: 137' LT.

Description of Monument: FOUND 4"x4" CONCRETE MONUMENT WITH BRASS  
FDOT DISK STAMPED "BM 31"

Distance and Direction from Nearest Intersection: 3.88 MILES NORTH OF  
THE INTERSECTION OF EAST BROADWAY ST AND SR 35 (US 17)

Field Location Sketch

LEGEND:  
 WP = WOOD POLE

REVISIONS		ENGINEER OF RECORD		STATE OF FLORIDA DEPARTMENT OF TRANSPORTATION			PROJECT CONTROL	SHEET NO.
DATE	DESCRIPTION	DATE	DESCRIPTION	ROAD NO.	COUNTY	FINANCIAL PROJECT ID		
				SR 35	POLK	449232-1-52-01		16

MAJHARUL ALAM, P.E.  
 LICENSE NUMBER: 61600  
 PROPEL ENGINEERING, INC.  
 2711 N VISTA PKWY, SUITE B-7  
 WEST PALM BEACH, FL 33411



REVISIONS		REVISIONS	
DATE	DESCRIPTION	DATE	DESCRIPTION

ENGINEER OF RECORD  
 MAJHARUL ALAM, P.E.  
 LICENSE NUMBER: 61600  
 PROPEL ENGINEERING, INC.  
 2711 N VISTA PKWY, SUITE B-7  
 WEST PALM BEACH, FL 33411

STATE OF FLORIDA DEPARTMENT OF TRANSPORTATION		
ROAD NO.	COUNTY	FINANCIAL PROJECT ID
SR 35	POLK	449232-1-52-01

PROJECT CONTROL

SHEET NO.  
17

Florida Department of Transportation District One  
Vertical Control Data Sheet

DATUM  
 NGVD 1929     
 NAVD 1988 X

Monument Name or Designation: BM 315 Elevation Feet: 131.066'  
 State Road No.: 35 County: POLK  
 Section: 09 Township: 31 S Range: 25 E Roadway Section I.D.: 16030-000  
 Establishing Firm: ECHO UES, INC. Field Book No.: 504709  
 Established:    Recovered: 8/12/2022 Financial Project ID: 449232-1  
 State Plane Coordinates: N (Y): = 1261896 E (X): = 714828  
 (Nearest Foot)  
 Base Line Station and Offset: STA.: 314+98 OFF.: 41' RT.  
 Description of Monument: FOUND BRASS FDOT DISK IN CONCRETE HEADWALL  
STAMPED "BM 315"

Distance and Direction from Nearest Intersection: 3.99 MILES NORTH OF  
THE INTERSECTION OF EAST BROADWAY ST AND SR 35 (US 17)

Field Location Sketch

US 17/SR 35 NORTHBOUND

Florida Department of Transportation District One  
Vertical Control Data Sheet

DATUM  
 NGVD 1929     
 NAVD 1988 X

Monument Name or Designation: BM 32 Elevation Feet: 138.721'  
 State Road No.: 35 County: POLK  
 Section: 04 Township: 31 S Range: 25 E Roadway Section I.D.: 16030-000  
 Establishing Firm: ECHO UES, INC. Field Book No.: 504709  
 Established:    Recovered: 8/12/2022 Financial Project ID: 449232-1  
 State Plane Coordinates: N (Y): = 1262685 E (X): = 714427  
 (Nearest Foot)  
 Base Line Station and Offset: STA.: 323+65 OFF.: 137' LT.  
 Description of Monument: FOUND 4"x4" CONCRETE MONUMENT WITH BRASS  
FDOT DISK STAMPED "BM 32"

Distance and Direction from Nearest Intersection: 4.14 MILES NORTH OF  
THE INTERSECTION OF EAST BROADWAY ST AND SR 35 (US 17)

Field Location Sketch

US 17/SR 35 SOUTHBOUND

Florida Department of Transportation District One  
Vertical Control Data Sheet

DATUM  
 NGVD 1929     
 NAVD 1988 X

Monument Name or Designation: 11.0-400Z Elevation Feet: 138.212'  
 State Road No.: 35 County: POLK  
 Section: 04 Township: 31 S Range: 25 E Roadway Section I.D.: 16030-000  
 Establishing Firm: ECHO UES, INC. Field Book No.: 504709  
 Established:    Recovered: 8/12/2022 Financial Project ID: 449232-1  
 State Plane Coordinates: N (Y): = 1263879 E (X): = 714381  
 (Nearest Foot)  
 Base Line Station and Offset: STA.: 335+41 OFF.: 97' RT.  
 Description of Monument: FOUND ALUMINUM DISK IN PVC GULFSTREAM GPS  
SURVEY MONUMENT STAMPED "11.0-400Z LB 262"

Distance and Direction from Nearest Intersection: 4.38 MILES NORTH OF  
THE INTERSECTION OF EAST BROADWAY ST AND SR 35 (US 17)

Field Location Sketch

US 17/SR 35 NORTHBOUND

Florida Department of Transportation District One  
Vertical Control Data Sheet

DATUM  
 NGVD 1929     
 NAVD 1988 X

Monument Name or Designation: POL 063 Elevation Feet: 131.537'  
 State Road No.: 35 County: POLK  
 Section: 9 Township: 31 S Range: 25 E Roadway Section I.D.: 16030-000  
 Establishing Firm: ECHO UES, INC. Field Book No.: 504709  
 Established:    Recovered: 8/12/2022 Financial Project ID: 449232-1  
 State Plane Coordinates: N (Y): = 1261885 E (X): = 714675  
 (Nearest Foot)  
 Base Line Station and Offset: STA.: 315+28 OFF.: 110' LT.  
 Description of Monument: FOUND BRASS FDOT DISK IN CONCRETE HEADWALL  
STAMPED "POL 063 1991"

Distance and Direction from Nearest Intersection: 3.97 MILES NORTH OF  
THE INTERSECTION OF EAST BROADWAY ST AND SR 35 (US 17)

Field Location Sketch

US 17/SR 35 SOUTHBOUND

Florida Department of Transportation District One  
Vertical Control Data Sheet

DATUM  
 NGVD 1929     
 NAVD 1988 X

Monument Name or Designation: BM 33 Elevation Feet: 137.234'  
 State Road No.: 35 County: POLK  
 Section: 04 Township: 31 S Range: 25 E Roadway Section I.D.: 16030-000  
 Establishing Firm: ECHO UES, INC. Field Book No.: 504709  
 Established:    Recovered: 8/12/2022 Financial Project ID: 449232-1  
 State Plane Coordinates: N (Y): = 1263640 E (X): = 714154  
 (Nearest Foot)  
 Base Line Station and Offset: STA.: 333+45 OFF.: 167' LT.  
 Description of Monument: FOUND 4"x4" CONCRETE MONUMENT WITH BRASS  
FDOT DISK STAMPED "BM 33"

Distance and Direction from Nearest Intersection: 4.28 MILES NORTH OF  
THE INTERSECTION OF EAST BROADWAY ST AND SR 35 (US 17)

Field Location Sketch

US 17/SR 35 SOUTHBOUND

Florida Department of Transportation District One  
Vertical Control Data Sheet

DATUM  
 NGVD 1929     
 NAVD 1988 X

Monument Name or Designation: BM 34 Elevation Feet: 141.397'  
 State Road No.: 35 County: POLK  
 Section: 04 Township: 31 S Range: 25 E Roadway Section I.D.: 16030-000  
 Establishing Firm: ECHO UES, INC. Field Book No.: 504709  
 Established:    Recovered: 8/12/2022 Financial Project ID: 449232-1  
 State Plane Coordinates: N (Y): = 1264639 E (X): = 713986  
 (Nearest Foot)  
 Base Line Station and Offset: STA.: 343+45 OFF.: 208' LT.  
 Description of Monument: FOUND 4"x4" CONCRETE MONUMENT WITH BRASS  
FDOT DISK STAMPED "BM 34"

Distance and Direction from Nearest Intersection: 4.55 MILES NORTH OF  
THE INTERSECTION OF EAST BROADWAY ST AND SR 35 (US 17)

Field Location Sketch

US 17/SR 35 SOUTHBOUND

Florida Department of Transportation District One  
 Vertical Control Data Sheet

DATUM  
 NGVD 1929       
 NAVD 1988 X

Monument Name or Designation: BM 36 Elevation Feet: 140.163'  
 State Road No.: 35 County: POLK  
 Section: 04 Township: 31 S Range: 25 E Roadway Section I.D.: 16030-000  
 Establishing Firm: ECHO UES, INC. Field Book No.: 504709  
 Established:      Recovered: 8/12/2022 Financial Project ID: 449232-1

State Plane Coordinates: N (Y): = 1266554 E (X): = 713757  
 (Nearest Foot)  
 Base Line Station and Offset: STA.: 362+73 OFF.: 227' LT.  
 Description of Monument: FOUND 4"x4" CONCRETE MONUMENT WITH BRASS  
 FOOT DISK STAMPED "BM 36"

Distance and Direction from Nearest Intersection:      0.19 MILES SOUTH OF  
 HOMELAND GARFIELD RD (CR 640) AND SR 35 (US 17)

Field Location Sketch

US 17/SR 35 SOUTHBOUND

LEGEND:  
 WP = WOOD POLE

Florida Department of Transportation District One  
 Vertical Control Data Sheet

DATUM  
 NGVD 1929       
 NAVD 1988 X

Monument Name or Designation: N757 Elevation Feet: 138.576'  
 State Road No.: 35 County: POLK  
 Section: 04 Township: 31 S Range: 25 E Roadway Section I.D.: 16030-000  
 Establishing Firm: ECHO UES, INC. Field Book No.: 504709  
 Established:      Recovered: 8/12/2022 Financial Project ID: 449232-1

State Plane Coordinates: N (Y): = 1267008 E (X): = 713970  
 (Nearest Foot)  
 Base Line Station and Offset: STA.: 367+01 OFF.: 34' RT.  
 Description of Monument: FOUND BRASS FLDEP DISK IN CONCRETE  
 U TYPE ENDWALL STAMPED "N757 2012"

Distance and Direction from Nearest Intersection:      0.09 MILES SOUTH OF  
 HOMELAND GARFIELD RD (CR 640) AND SR 35 (US 17)

Field Location Sketch

US 17/SR 35 NORTHBOUND

Florida Department of Transportation District One  
 Vertical Control Data Sheet

DATUM  
 NGVD 1929       
 NAVD 1988 X

Monument Name or Designation: BM 37 Elevation Feet: 137.109'  
 State Road No.: 35 County: POLK  
 Section: 33 Township: 31 S Range: 25 E Roadway Section I.D.: 16030-000  
 Establishing Firm: ECHO UES, INC. Field Book No.: 504709  
 Established:      Recovered: 8/12/2022 Financial Project ID: 449232-1

State Plane Coordinates: N (Y): = 1267444 E (X): = 713684  
 (Nearest Foot)  
 Base Line Station and Offset: STA.: 371+66 OFF.: 202' LT.  
 Description of Monument: FOUND 4"x4" CONCRETE MONUMENT WITH BRASS  
 FOOT DISK STAMPED "BM 37"

Distance and Direction from Nearest Intersection:      AT THE SOUTHWEST  
 QUADRANT OF HOMELAND GARFIELD RD (CR 640) AND SR 35 (US 17)

Field Location Sketch

US 17/SR 35 SOUTHBOUND

Florida Department of Transportation District One  
 Vertical Control Data Sheet

DATUM  
 NGVD 1929       
 NAVD 1988 X

Monument Name or Designation: BM 380 Elevation Feet: 135.931'  
 State Road No.: 35 County: POLK  
 Section: 33 Township: 30 S Range: 25 E Roadway Section I.D.: 16030-000  
 Establishing Firm: ECHO UES, INC. Field Book No.: 504709  
 Established:      Recovered: 8/12/2022 Financial Project ID: 449232-1

State Plane Coordinates: N (Y): = 1268395 E (X): = 713820  
 (Nearest Foot)  
 Base Line Station and Offset: STA.: 380+96 OFF.: 36' RT.  
 Description of Monument: FOUND 4"x4" CONCRETE MONUMENT WITH BRASS  
 FOOT DISK STAMPED "BM 380"

Distance and Direction from Nearest Intersection:      0.10 MILES NORTH OF  
 HOMELAND GARFIELD RD (CR 640) AND SR 35 (US 17)

Field Location Sketch

US 17/SR 35 NORTHBOUND

LEGEND:  
 CP = CONCRETE POLE

Florida Department of Transportation District One  
 Vertical Control Data Sheet

DATUM  
 NGVD 1929       
 NAVD 1988 X

Monument Name or Designation: F706 Elevation Feet: 132.008'  
 State Road No.: 35 County: POLK  
 Section: 33 Township: 30 S Range: 25 E Roadway Section I.D.: 16030-000  
 Establishing Firm: ECHO UES, INC. Field Book No.: 504709  
 Established:      Recovered: 8/12/2022 Financial Project ID: 449232-1

State Plane Coordinates: N (Y): = 1269343 E (X): = 713716  
 (Nearest Foot)  
 Base Line Station and Offset: STA.: 390+50 OFF.: 36' RT.  
 Description of Monument: FOUND STAINLESS STEEL ROD IN SLEEVE  
 STAMPED "F706 2007"

Distance and Direction from Nearest Intersection:      0.35 MILES NORTH OF  
 HOMELAND GARFIELD RD (CR 640) AND SR 35 (US 17)

Field Location Sketch

US 17/SR 35 NORTHBOUND

LEGEND:  
 MP = METAL POLE  
 WP = WOOD POLE

Florida Department of Transportation District One  
 Vertical Control Data Sheet

DATUM  
 NGVD 1929       
 NAVD 1988 X

Monument Name or Designation: BM 391 Elevation Feet: 131.065'  
 State Road No.: 35 County: POLK  
 Section: 33 Township: 30 S Range: 25 E Roadway Section I.D.: 16030-000  
 Establishing Firm: ECHO UES, INC. Field Book No.: 504709  
 Established:      Recovered: 8/12/2022 Financial Project ID: 449232-1

State Plane Coordinates: N (Y): = 1269398 E (X): = 713706  
 (Nearest Foot)  
 Base Line Station and Offset: STA.: 391+05 OFF.: 32' RT.  
 Description of Monument: FOUND 4"x4" CONCRETE MONUMENT WITH BRASS  
 FOOT DISK STAMPED "BM 391"

Distance and Direction from Nearest Intersection:      0.30 MILES NORTH OF  
 HOMELAND GARFIELD RD (CR 640) AND SR 35 (US 17)

Field Location Sketch

US 17/SR 35 NORTHBOUND

LEGEND:  
 ID = IDENTIFICATION  
 MP = METAL POLE  
 WP = WOOD POLE

REVISIONS		REVISIONS		ENGINEER OF RECORD			STATE OF FLORIDA DEPARTMENT OF TRANSPORTATION			PROJECT CONTROL	SHEET NO.
DATE	DESCRIPTION	DATE	DESCRIPTION	MAJHARUL ALAM, P.E. LICENSE NUMBER: 61600 PROPEL ENGINEERING, INC. 2711 N VISTA PKWY, SUITE B-7 WEST PALM BEACH, FL 33411			ROAD NO.	COUNTY	FINANCIAL PROJECT ID		
							SR 35	POLK	449232-1-52-01		18

Florida Department of Transportation District One  
 Vertical Control Data Sheet

DATUM  
 NGVD 1929   X    
 NAVD 1988   X  

Monument Name or Designation: BM 401 Elevation Feet: 126.184'  
 State Road No.: 35 County: POLK  
 Section: 33 Township: 30 S Range: 25 E Roadway Section I.D.: 16030-000  
 Establishing Firm: ECHO UES, INC. Field Book No.: 504709  
 Established:    Recovered: 8/12/2022 Financial Project ID: 449232-1

State Plane Coordinates: N (Y): = 1270387 E (X): = 713604  
 (Nearest Foot)  
 Base Line Station and Offset: STA.: 401+00 OFF.: 38' RT.

Description of Monument: FOUND 4"x4" CONCRETE MONUMENT WITH BRASS  
FDOT DISK STAMPED "BM 401"

Distance and Direction from Nearest Intersection: 0.50 MILES NORTH OF  
HOMELAND GARFIELD RD (CR 640) AND SR 35 (US 17)

Field Location Sketch

LEGEND:  
 ID = IDENTIFICATION  
 MP = METAL POLE

Florida Department of Transportation District One  
 Vertical Control Data Sheet

DATUM  
 NGVD 1929   X    
 NAVD 1988   X  

Monument Name or Designation: BM 420 Elevation Feet: 106.974'  
 State Road No.: 35 County: POLK  
 Section: 33 Township: 20 S Range: 25 E Roadway Section I.D.: 16030-000  
 Establishing Firm: ECHO UES, INC. Field Book No.: 504709  
 Established:    Recovered: 8/12/2022 Financial Project ID: 449232-1

State Plane Coordinates: N (Y): = 1272359 E (X): = 713391  
 (Nearest Foot)  
 Base Line Station and Offset: STA.: 420+83 OFF.: 40' RT.

Description of Monument: FOUND 4"x4" CONCRETE MONUMENT WITH BRASS  
FDOT DISK STAMPED "BM 420"

Distance and Direction from Nearest Intersection: 0.90 MILES NORTH OF  
HOMELAND GARFIELD RD (CR 640) AND SR 35 (US 17)

Field Location Sketch

LEGEND:  
 ID = IDENTIFICATION  
 MP = METAL POLE

Florida Department of Transportation District One  
 Vertical Control Data Sheet

DATUM  
 NGVD 1929   X    
 NAVD 1988   X  

Monument Name or Designation: BM 430 Elevation Feet: 106.722'  
 State Road No.: 35 County: POLK  
 Section: 28 Township: 30 S Range: 25 E Roadway Section I.D.: 16030-000  
 Establishing Firm: ECHO UES, INC. Field Book No.: 504709  
 Established:    Recovered: 8/12/2022 Financial Project ID: 449232-1

State Plane Coordinates: N (Y): = 1273358 E (X): = 713282  
 (Nearest Foot)  
 Base Line Station and Offset: STA.: 430+88 OFF.: 40' RT.

Description of Monument: FOUND 4"x4" CONCRETE MONUMENT WITH BRASS  
FDOT DISK STAMPED "BM 430"

Distance and Direction from Nearest Intersection: 1.10 MILES NORTH OF  
HOMELAND GARFIELD RD (CR 640) AND SR 35 (US 17)

Field Location Sketch

LEGEND:  
 ID = IDENTIFICATION  
 MP = METAL POLE

Florida Department of Transportation District One  
 Vertical Control Data Sheet

DATUM  
 NGVD 1929   X    
 NAVD 1988   X  

Monument Name or Designation: BM 410 Elevation Feet: 119.530'  
 State Road No.: 35 County: POLK  
 Section: 33 Township: 30 S Range: 25 E Roadway Section I.D.: 16030-000  
 Establishing Firm: ECHO UES, INC. Field Book No.: 504709  
 Established:    Recovered: 8/12/2022 Financial Project ID: 449232-1

State Plane Coordinates: N (Y): = 1271349 E (X): = 713493  
 (Nearest Foot)  
 Base Line Station and Offset: STA.: 410+68 OFF.: 33' RT.

Description of Monument: FOUND 4"x4" CONCRETE MONUMENT WITH BRASS  
FDOT DISK STAMPED "BM 410"

Distance and Direction from Nearest Intersection: 0.70 MILES NORTH OF  
HOMELAND GARFIELD RD (CR 640) AND SR 35 (US 17)

Field Location Sketch

LEGEND:  
 MP = METAL POLE  
 WP = WOOD POLE

Florida Department of Transportation District One  
 Vertical Control Data Sheet

DATUM  
 NGVD 1929   X    
 NAVD 1988   X  

Monument Name or Designation: BM 08-079-01 Elevation Feet: 107.589'  
 State Road No.: 35 County: POLK  
 Section: 33 Township: 30 S Range: 25 E Roadway Section I.D.: 16030-000  
 Establishing Firm: ECHO UES, INC. Field Book No.: 504709  
 Established:    Recovered: 8/12/2022 Financial Project ID: 449232-1

State Plane Coordinates: N (Y): = 1272749 E (X): = 713328  
 (Nearest Foot)  
 Base Line Station and Offset: STA.: 424+78 OFF.: 19' RT.

Description of Monument: FOUND MAG NAIL & DISK  
STAMPED "SWFWMD LS 6261"

Distance and Direction from Nearest Intersection: 1.00 MILE NORTH OF  
HOMELAND GARFIELD RD (CR 640) AND SR 35 (US 17)

Field Location Sketch

LEGEND:  
 ID = IDENTIFICATION  
 MP = METAL POLE

Florida Department of Transportation District One  
 Vertical Control Data Sheet

DATUM  
 NGVD 1929   X    
 NAVD 1988   X  

Monument Name or Designation: G706 Elevation Feet: 111.358'  
 State Road No.: 35 County: POLK  
 Section: 28 Township: 30 S Range: 25 E Roadway Section I.D.: 16030-000  
 Establishing Firm: ECHO UES, INC. Field Book No.: 504709  
 Established:    Recovered: 8/12/2022 Financial Project ID: 449232-1

State Plane Coordinates: N (Y): = 1274246 E (X): = 713180  
 (Nearest Foot)  
 Base Line Station and Offset: STA.: 439+82 OFF.: 34' RT.

Description of Monument: FOUND 12" DIAMETER POURED CONCRETE MONUMENT  
WITH BRASS FDEP DISK STAMPED "G706 2007"

Distance and Direction from Nearest Intersection: 1.29 MILES NORTH OF  
HOMELAND GARFIELD RD (CR 640) AND SR 35 (US 17)

Field Location Sketch

LEGEND:  
 ID = IDENTIFICATION  
 MP = METAL POLE

REVISIONS		ENGINEER OF RECORD	
DATE	DESCRIPTION	DATE	DESCRIPTION

MAJHARUL ALAM, P.E.  
 LICENSE NUMBER: 61600  
 PROPEL ENGINEERING, INC.  
 2711 N VISTA PKWY, SUITE B-7  
 WEST PALM BEACH, FL 33411

STATE OF FLORIDA DEPARTMENT OF TRANSPORTATION		
ROAD NO.	COUNTY	FINANCIAL PROJECT ID
SR 35	POLK	449232-1-52-01

**PROJECT CONTROL**

SHEET NO.  
**19**

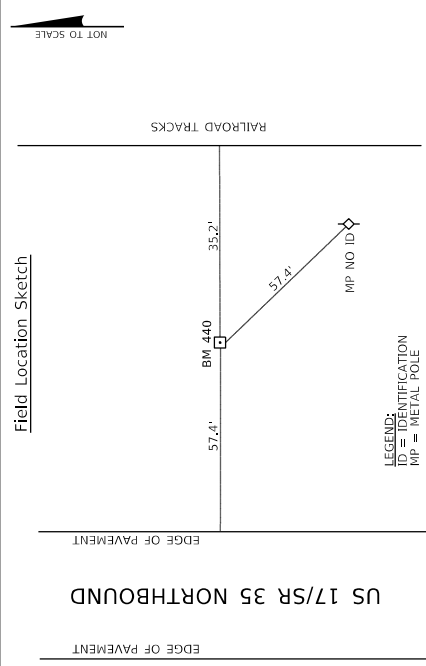
Florida Department of Transportation District One  
 Vertical Control Data Sheet

DATUM  
 NGVD 1929 X  
 NAVD 1988 X

Monument Name or Designation: BM 440 Elevation Feet: 112.151'  
 State Road No.: 35 County: POLK  
 Section: 28 Township: 30 S Range: 25 E Roadway Section I.D.: 16030-000  
 Establishing Firm: ECHO UES, INC. Field Book No.: 504709  
 Established: 8/12/2022 Financial Project ID: 449232-1

State Plane Coordinates: N (Y) = 1274347 E (X) = 713173  
 (Nearest Foot)  
 Base Line Station and Offset: STA.: 440+83 OFF.: 38' RT.  
 Description of Monument: FOUND 4"x4" CONCRETE MONUMENT WITH BRASS  
 FDOT DISK STAMPED "BM 440"

Distance and Direction from Nearest Intersection: 1.30 MILES NORTH OF  
 HOMELAND GARFIELD RD (CR 640) AND SR 35 (US 17)



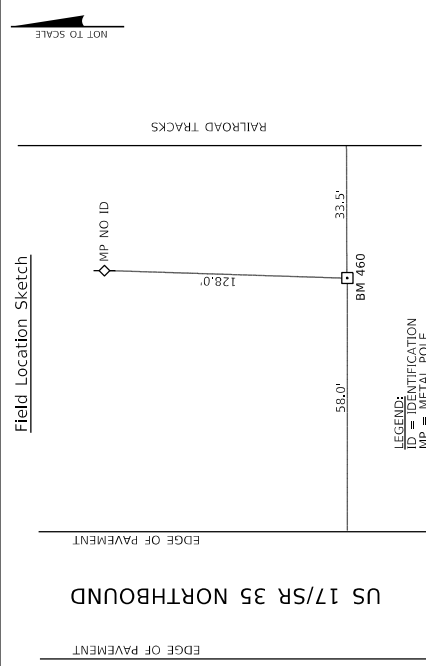
Florida Department of Transportation District One  
 Vertical Control Data Sheet

DATUM  
 NGVD 1929 X  
 NAVD 1988 X

Monument Name or Designation: BM 460 Elevation Feet: 118.305'  
 State Road No.: 35 County: POLK  
 Section: 28 Township: 30 S Range: 25 E Roadway Section I.D.: 16030-000  
 Establishing Firm: ECHO UES, INC. Field Book No.: 504709  
 Established: 8/12/2022 Financial Project ID: 449232-1

State Plane Coordinates: N (Y) = 1276329 E (X) = 712958  
 (Nearest Foot)  
 Base Line Station and Offset: STA.: 460+77 OFF.: 39' RT.  
 Description of Monument: FOUND 4"x4" CONCRETE MONUMENT WITH BRASS  
 FDOT DISK STAMPED "BM 460"

Distance and Direction from Nearest Intersection: 1.70 MILES NORTH OF  
 HOMELAND GARFIELD RD (CR 640) AND SR 35 (US 17)



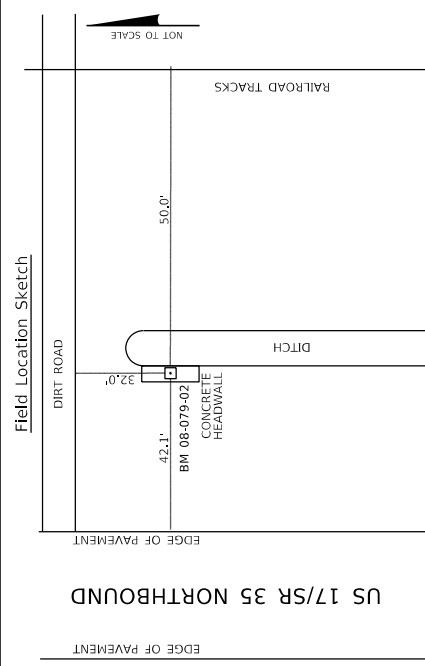
Florida Department of Transportation District One  
 Vertical Control Data Sheet

DATUM  
 NGVD 1929 X  
 NAVD 1988 X

Monument Name or Designation: BM 08-079-02 Elevation Feet: 115.577'  
 State Road No.: 35 County: POLK  
 Section: 28 Township: 30 S Range: 25 E Roadway Section I.D.: 16030-000  
 Establishing Firm: ECHO UES, INC. Field Book No.: 504709  
 Established: 8/12/2022 Financial Project ID: 449232-1

State Plane Coordinates: N (Y) = 1276728 E (X) = 712891  
 (Nearest Foot)  
 Base Line Station and Offset: STA.: 464+80 OFF.: 23' RT.  
 Description of Monument: FOUND MAG NAIL & DISK  
 STAMPED "5WFWMD LS 6261"

Distance and Direction from Nearest Intersection: 1.76 MILES NORTH OF  
 HOMELAND GARFIELD RD (CR 640) AND SR 35 (US 17)



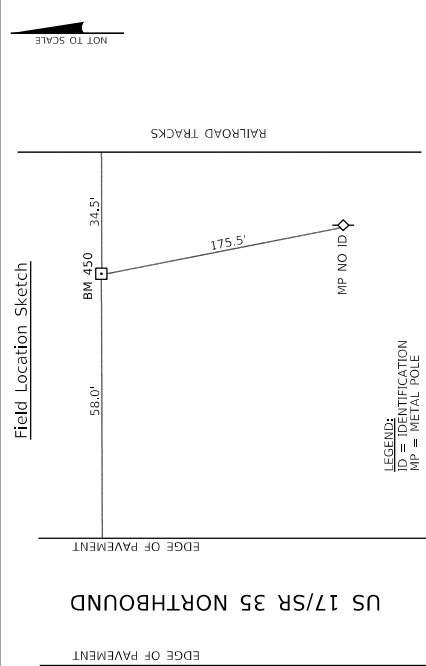
Florida Department of Transportation District One  
 Vertical Control Data Sheet

DATUM  
 NGVD 1929 X  
 NAVD 1988 X

Monument Name or Designation: BM 450 Elevation Feet: 114.664'  
 State Road No.: 35 County: POLK  
 Section: 28 Township: 30 S Range: 25 E Roadway Section I.D.: XXXXX  
 Establishing Firm: ECHO UES, INC. Field Book No.: 504709  
 Established: 8/12/2022 Financial Project ID: 449232-1

State Plane Coordinates: N (Y) = 1275337 E (X) = 713066  
 (Nearest Foot)  
 Base Line Station and Offset: STA.: 450+79 OFF.: 39' RT.  
 Description of Monument: FOUND 4"x4" CONCRETE MONUMENT WITH BRASS  
 FDOT DISK STAMPED "BM 450"

Distance and Direction from Nearest Intersection: 1.50 MILES NORTH OF  
 HOMELAND GARFIELD RD (CR 640) AND SR 35 (US 17)



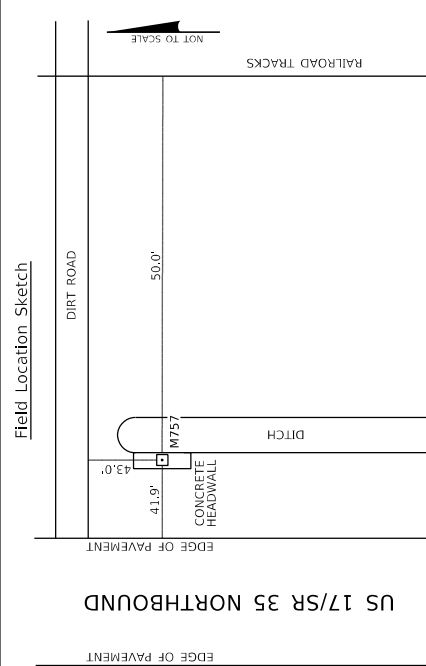
Florida Department of Transportation District One  
 Vertical Control Data Sheet

DATUM  
 NGVD 1929 X  
 NAVD 1988 X

Monument Name or Designation: M757 Elevation Feet: 115.577'  
 State Road No.: 35 County: POLK  
 Section: 28 Township: 30 S Range: 25 E Roadway Section I.D.: 16030-000  
 Establishing Firm: ECHO UES, INC. Field Book No.: 504709  
 Established: 8/12/2022 Financial Project ID: 449232-1

State Plane Coordinates: N (Y) = 1276721 E (X) = 712892  
 (Nearest Foot)  
 Base Line Station and Offset: STA.: 464+73 OFF.: 23' RT.  
 Description of Monument: FOUND BRASS FLDEP DISK IN CONCRETE  
 HEADWALL STAMPED "M 757 2012"

Distance and Direction from Nearest Intersection: 1.76 MILES NORTH OF  
 HOMELAND GARFIELD RD (CR 640) AND SR 35 (US 17)



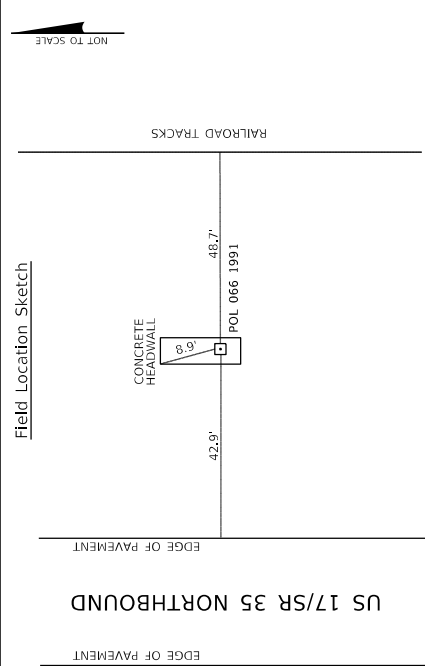
Florida Department of Transportation District One  
 Vertical Control Data Sheet

DATUM  
 NGVD 1929 X  
 NAVD 1988 X

Monument Name or Designation: POL 066 1991 Elevation Feet: 116.995'  
 State Road No.: 35 County: POLK  
 Section: 22 Township: 31 S Range: 25 E Roadway Section I.D.: 16030-000  
 Establishing Firm: ECHO UES, INC. Field Book No.: 504709  
 Established: 8/12/2022 Financial Project ID: 449232-1

State Plane Coordinates: N (Y) = 1277042 E (X) = 712833  
 (Nearest Foot)  
 Base Line Station and Offset: STA.: 467+97 OFF.: 23' RT.  
 Description of Monument: FOUND BRASS SRD DISK IN CONCRETE HEADWALL  
 STAMPED "POL 066 1991"

Distance and Direction from Nearest Intersection: 1.15 MILES NORTH OF  
 THE INTERSECTION OF EAST BROADWAY ST AND SR 35 (US 17)



REVISIONS

ENGINEER OF RECORD

STATE OF FLORIDA  
 DEPARTMENT OF TRANSPORTATION

ROAD NO.	COUNTY	FINANCIAL PROJECT ID
SR 35	POLK	449232-1-52-01

PROJECT CONTROL

SHEET NO.

20

Florida Department of Transportation District One  
 Vertical Control Data Sheet

DATUM  
 NGVD 1929 X  
 NAVD 1988 X

Monument Name or Designation: BM 471 Elevation Feet: 119.729'  
 State Road No.: 35 County: POLK  
 Section: 28 Township: 30 S Range: 25 E Roadway Section I.D.: 16030-000  
 Establishing Firm: ECHO UES, INC. Field Book No.: 504709  
 Established: Recovered: 8/12/2022 Financial Project ID: 449232-1

State Plane Coordinates: N (Y): = 1277357 E (X): = 712771  
 (Nearest Foot)  
 Base Line Station and Offset: STA.: 471+17 OFF.: 38' RT.  
 Description of Monument: FOUND 4"x4" CONCRETE MONUMENT WITH BRASS  
 FDOT DISK STAMPED "BM 471"

Distance and Direction from Nearest Intersection: 1.90 MILES NORTH OF  
 HOMELAND GARFIELD RD (CR 640) AND SR 35 (US 17)

Florida Department of Transportation District One  
 Vertical Control Data Sheet

DATUM  
 NGVD 1929 X  
 NAVD 1988 X

Monument Name or Designation: BM 492 Elevation Feet: 120.507'  
 State Road No.: 35 County: POLK  
 Section: 20 Township: 30 S Range: 25 E Roadway Section I.D.: 16030-000  
 Establishing Firm: ECHO UES, INC. Field Book No.: 504709  
 Established: Recovered: 8/12/2022 Financial Project ID: 449232-1

State Plane Coordinates: N (Y): = 1279396 E (X): = 712233  
 (Nearest Foot)  
 Base Line Station and Offset: STA.: 492+26 OFF.: 43' RT.  
 Description of Monument: FOUND 4"x4" CONCRETE MONUMENT WITH BRASS  
 FDOT DISK STAMPED "BM 492"

Distance and Direction from Nearest Intersection: 2.27 MILES NORTH OF  
 HOMELAND GARFIELD RD (CR 640) AND SR 35 (US 17)

Florida Department of Transportation District One  
 Vertical Control Data Sheet

DATUM  
 NGVD 1929 X  
 NAVD 1988 X

Monument Name or Designation: BM 503 Elevation Feet: 121.745'  
 State Road No.: 35 County: POLK  
 Section: 20 Township: 30 S Range: 25 E Roadway Section I.D.: 16030-000  
 Establishing Firm: ECHO UES, INC. Field Book No.: 504709  
 Established: Recovered: 8/12/2022 Financial Project ID: 449232-1

State Plane Coordinates: N (Y): = 1280435 E (X): = 711940  
 (Nearest Foot)  
 Base Line Station and Offset: STA.: 503+06 OFF.: 27' RT.  
 Description of Monument: FOUND 4"x4" CONCRETE MONUMENT WITH BRASS  
 FDOT DISK STAMPED "BM 503"

Distance and Direction from Nearest Intersection: 2.46 MILES NORTH OF  
 HOMELAND GARFIELD RD (CR 640) AND SR 35 (US 17)

Florida Department of Transportation District One  
 Vertical Control Data Sheet

DATUM  
 NGVD 1929 X  
 NAVD 1988 X

Monument Name or Designation: BM 481 Elevation Feet: 119.334'  
 State Road No.: 35 County: POLK  
 Section: 21 Township: 30 S Range: 25 E Roadway Section I.D.: 16030-000  
 Establishing Firm: ECHO UES, INC. Field Book No.: 504709  
 Established: Recovered: 8/12/2022 Financial Project ID: 449232-1

State Plane Coordinates: N (Y): = 1278316 E (X): = 712512  
 (Nearest Foot)  
 Base Line Station and Offset: STA.: 481+10 OFF.: 34' RT.  
 Description of Monument: FOUND 4"x4" CONCRETE MONUMENT WITH BRASS  
 FDOT DISK STAMPED "BM 481"

Distance and Direction from Nearest Intersection: 2.07 MILES NORTH OF  
 HOMELAND GARFIELD RD (CR 640) AND SR 35 (US 17)

Florida Department of Transportation District One  
 Vertical Control Data Sheet

DATUM  
 NGVD 1929 X  
 NAVD 1988 X

Monument Name or Designation: H706 Elevation Feet: 121.493'  
 State Road No.: 35 County: POLK  
 Section: 21 Township: 30 S Range: 25 E Roadway Section I.D.: 16030-000  
 Establishing Firm: ECHO UES, INC. Field Book No.: 504709  
 Established: Recovered: 8/12/2022 Financial Project ID: 449232-1

State Plane Coordinates: N (Y): = 1279467 E (X): = 711991  
 (Nearest Foot)  
 Base Line Station and Offset: STA.: 493+57 OFF.: 173' LT.  
 Description of Monument: FOUND POURED CONCRETE MONUMENT WITH BRASS  
 FLDEP DISK STAMPED "H706 2007"

Distance and Direction from Nearest Intersection: 2.31 MILES NORTH OF  
 HOMELAND GARFIELD RD (CR 640) AND SR 35 (US 17)

Florida Department of Transportation District One  
 Vertical Control Data Sheet

DATUM  
 NGVD 1929 X  
 NAVD 1988 X

Monument Name or Designation: BM 513 Elevation Feet: 104.346'  
 State Road No.: 35 County: POLK  
 Section: 20 Township: 30 S Range: 25 E Roadway Section I.D.: 16030-000  
 Establishing Firm: ECHO UES, INC. Field Book No.: 504709  
 Established: Recovered: 8/12/2022 Financial Project ID: 449232-1

State Plane Coordinates: N (Y): = 1281418 E (X): = 711713  
 (Nearest Foot)  
 Base Line Station and Offset: STA.: 513+17 OFF.: 48' RT.  
 Description of Monument: FOUND 4"x4" CONCRETE MONUMENT WITH BRASS  
 FDOT DISK STAMPED "BM 513"

Distance and Direction from Nearest Intersection: 2.69 MILES NORTH OF  
 HOMELAND GARFIELD RD (CR 640) AND SR 35 (US 17)

REVISIONS		ENGINEER OF RECORD		STATE OF FLORIDA DEPARTMENT OF TRANSPORTATION			PROJECT CONTROL	SHEET NO.
DATE	DESCRIPTION	DATE	DESCRIPTION	ROAD NO.	COUNTY	FINANCIAL PROJECT ID		
				SR 35	POLK	449232-1-52-01		21

MAJHARUL ALAM, P.E.  
 LICENSE NUMBER: 61600  
 PROPEL ENGINEERING, INC.  
 2711 N VISTA PKWY, SUITE B-7  
 WEST PALM BEACH, FL 33411

Florida Department of Transportation District One  
 Vertical Control Data Sheet

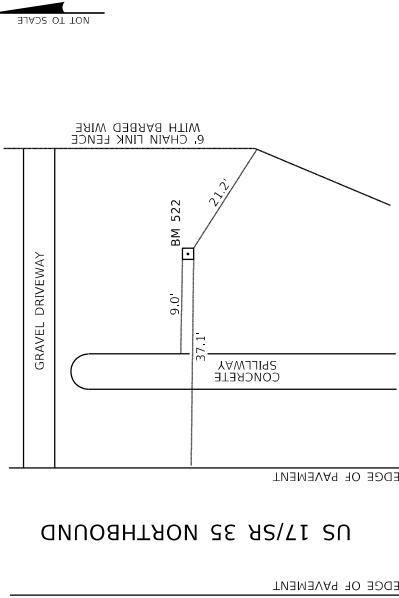
DATUM  
 NGVD 1929   X    
 NAVD 1988   X  

Monument Name or Designation: BM 522 Elevation Feet: 102.757'  
 State Road No.: 35 County: POLK  
 Section: 20 Township: 30 S Range: 25 E Roadway Section I.D.: 16030-000  
 Establishing Firm: ECHO UES, INC. Field Book No.: 504709  
 Established: 8/12/2022 Recovered: Financial Project ID: 449232-1

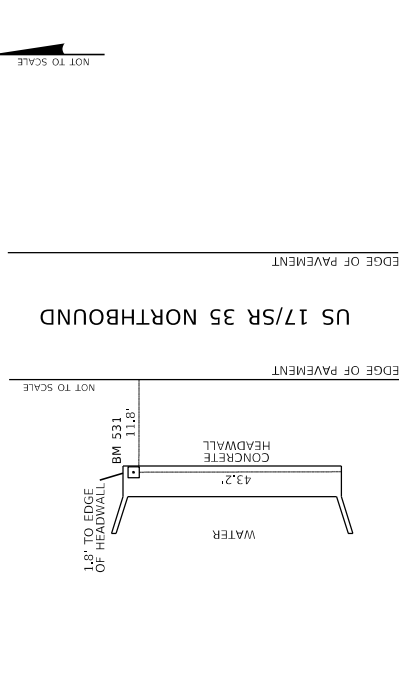
State Plane Coordinates: N (Y) = 1282346 E (X) = 711632  
 Base Line Station and Offset: STA.: 522+49 OFF.: 72' RT.  
 Description of Monument: FOUND 4"x4" CONCRETE MONUMENT WITH BRASS  
 FDOT DISK STAMPED "BM 522"

Distance and Direction from Nearest Intersection: 2.87 MILES NORTH OF  
 HOMELAND GARFIELD RD (CR 640) AND SR 35 (US 17)

Field Location Sketch



Field Location Sketch



Florida Department of Transportation District One  
 Vertical Control Data Sheet

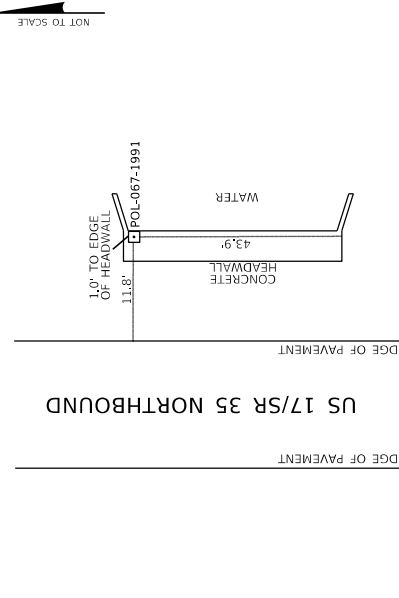
DATUM  
 NGVD 1929   X    
 NAVD 1988   X  

Monument Name or Designation: POL-067-1991 Elevation Feet: 105.400'  
 State Road No.: 35 County: POLK  
 Section: 20 Township: 30 S Range: 25 E Roadway Section I.D.: 16030-000  
 Establishing Firm: ECHO UES, INC. Field Book No.: 504709  
 Established: 8/12/2022 Recovered: Financial Project ID: 449232-1

State Plane Coordinates: N (Y) = 1283221 E (X) = 711586  
 Base Line Station and Offset: STA.: 531+36 OFF.: 33' RT.  
 Description of Monument: FOUND BRASS SRD DISK IN CONCRETE HEADWALL  
 STAMPED "POL-067-1991"

Distance and Direction from Nearest Intersection: 3 MILES NORTH OF  
 HOMELAND GARFIELD RD (CR 640) AND SR 35 (US 17)

Field Location Sketch



Florida Department of Transportation District One  
 Vertical Control Data Sheet

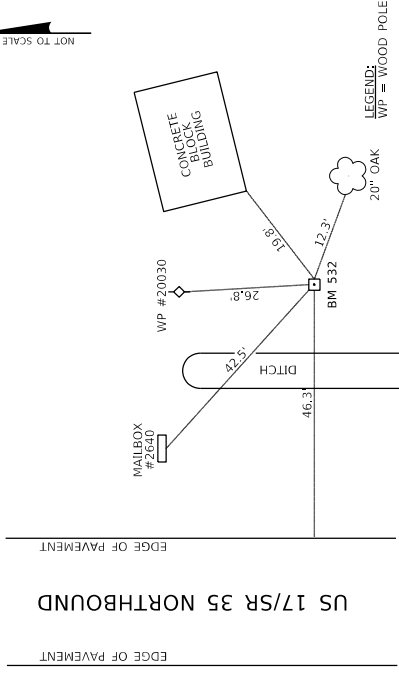
DATUM  
 NGVD 1929   X    
 NAVD 1988   X  

Monument Name or Designation: BM 532 Elevation Feet: 104.257'  
 State Road No.: 35 County: POLK  
 Section: 28 Township: 30 S Range: 25 E Roadway Section I.D.: 16030-000  
 Establishing Firm: ECHO UES, INC. Field Book No.: 504709  
 Established: 8/12/2022 Recovered: Financial Project ID: 449232-1

State Plane Coordinates: N (Y) = 1283355 E (X) = 711619  
 Base Line Station and Offset: STA.: 532+70 OFF.: 67' RT.  
 Description of Monument: FOUND 4"x4" CONCRETE MONUMENT WITH BRASS  
 FDOT DISK STAMPED "BM 532"

Distance and Direction from Nearest Intersection: 3.07 MILES NORTH OF  
 HOMELAND GARFIELD RD (CR 640) AND SR 35 (US 17)

Field Location Sketch



Florida Department of Transportation District One  
 Vertical Control Data Sheet

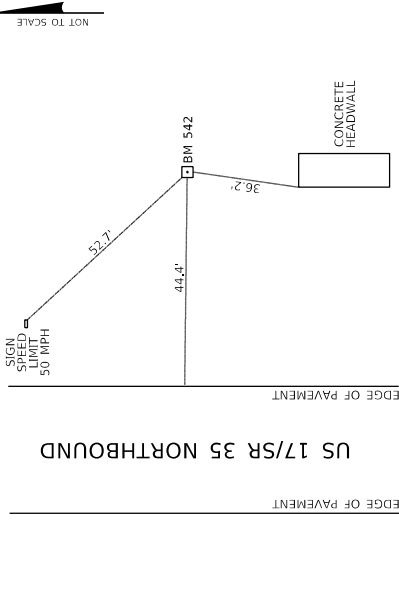
DATUM  
 NGVD 1929   X    
 NAVD 1988   X  

Monument Name or Designation: BM 542 Elevation Feet: 109.156'  
 State Road No.: 35 County: POLK  
 Section: 17 Township: 30 S Range: 25 E Roadway Section I.D.: 16030-000  
 Establishing Firm: ECHO UES, INC. Field Book No.: 504709  
 Established: 8/12/2022 Recovered: Financial Project ID: 449232-1

State Plane Coordinates: N (Y) = 1284336 E (X) = 711633  
 Base Line Station and Offset: STA.: 542+51 OFF.: 87' RT.  
 Description of Monument: FOUND 4"x4" CONCRETE MONUMENT WITH BRASS  
 FDOT DISK STAMPED "BM 542"

Distance and Direction from Nearest Intersection: 3.08 MILES NORTH OF  
 HOMELAND GARFIELD RD (CR 640) AND SR 35 (US 17)

Field Location Sketch



Florida Department of Transportation District One  
 Vertical Control Data Sheet

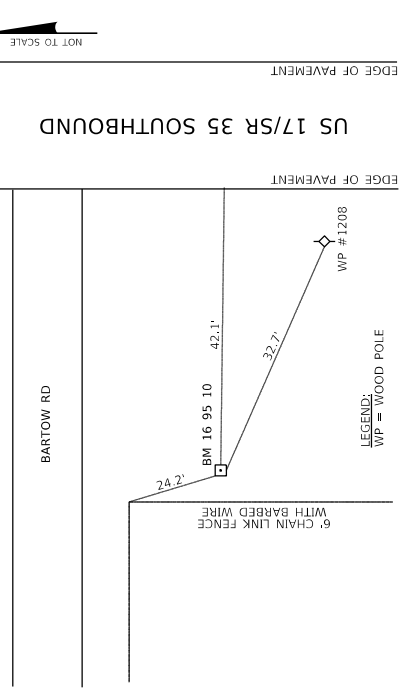
DATUM  
 NGVD 1929   X    
 NAVD 1988   X  

Monument Name or Designation: BM 16 95 10 Elevation Feet: 122.789'  
 State Road No.: 35 County: POLK  
 Section: 17 Township: 30 S Range: 25 E Roadway Section I.D.: 16030-000  
 Establishing Firm: ECHO UES, INC. Field Book No.: 504709  
 Established: 8/12/2022 Recovered: Financial Project ID: 449232-1

State Plane Coordinates: N (Y) = 1263879 E (X) = 714381  
 Base Line Station and Offset: STA.: 551+53 OFF.: 66' LT.  
 Description of Monument: FOUND 4"x4" CONCRETE MONUMENT WITH BRASS  
 FDOT DISK STAMPED "BM 16 95 10"

Distance and Direction from Nearest Intersection: 3.22 MILES NORTH OF  
 HOMELAND GARFIELD RD (CR 640) AND SR 35 (US 17)

Field Location Sketch



REVISIONS		REVISIONS	
DATE	DESCRIPTION	DATE	DESCRIPTION

ENGINEER OF RECORD	
MAJHARUL ALAM, P.E. LICENSE NUMBER: 61600 PROPEL ENGINEERING, INC. 2711 N VISTA PKWY, SUITE B-7 WEST PALM BEACH, FL 33411	

STATE OF FLORIDA DEPARTMENT OF TRANSPORTATION		
ROAD NO.	COUNTY	FINANCIAL PROJECT ID
SR 35	POLK	449232-1-52-01

<b>PROJECT CONTROL</b>	
SHEET NO. 22	

Florida Department of Transportation District One  
 Vertical Control Data Sheet

DATUM  
 NGVD 1929  
 NAVD 1988 X

Monument Name or Designation: J 706 Elevation Feet: 122.946'  
 State Road No.: 35 County: POLK  
 Section: 17 Township: 30 S Range: 25 E Roadway Section I.D.: 16030-000  
 Establishing Firm: ECHO UES, INC. Field Book No.: 504709  
 Established: Recovered: 8/12/2022 Financial Project ID: 449232-1  
 State Plane Coordinates: N (Y): = 1285352 E (X): = 711609  
 Base Line Station and Offset: STA: 552+67 OFF.: 70' RT.  
 Description of Monument: FOUND STAINLESS STEEL ROD IN SLEEVE  
 STAMPED "J 706 2007"

Distance and Direction from Nearest Intersection: 3.24 MILES NORTH OF  
HOMELAND GARFIELD RD (CR 640) AND SR 35 (US 17)

Field Location Sketch

NOT TO SCALE

LEGEND:  
 CP = CONCRETE POLE

REVISIONS		ENGINEER OF RECORD		STATE OF FLORIDA DEPARTMENT OF TRANSPORTATION			PROJECT CONTROL	SHEET NO.
DATE	DESCRIPTION	DATE	DESCRIPTION	ROAD NO.	COUNTY	FINANCIAL PROJECT ID		23
			MAJHARUL ALAM, P.E. LICENSE NUMBER: 61600 PROPEL ENGINEERING, INC. 2711 N VISTA PKWY, SUITE B-7 WEST PALM BEACH, FL 33411	SR 35	POLK	449232-1-52-01		

GENERAL NOTES

1. ALL SURVEY INFORMATION WAS OBTAINED FROM A LICENSED FLORIDA PROFESSIONAL SURVEYOR AND MAPPER AND UTILIZED AS SUPPORTING DATA IN THE PRODUCTION OF DESIGN PLANS AND FOR CONSTRUCTION ON SUBJECT PROJECT. THE PROFESSIONAL SURVEYOR AND MAPPER OF RECORD IS:

ADAM BERRY, P.S.M.

P.S.M. No: 7117

ECHO UES, INC. LB 8184

4803 GEROGUE ROAD, SUITE 350

TAMPA, FL 33634

2. THE LOCATION(S) OF THE UTILITIES SHOWN IN THE PLANS (INCLUDING THOSE DESIGNATED Vv, Vh AND Vvh) ARE BASED ON LIMITED INVESTIGATION TECHNIQUES AND SHOULD BE CONSIDERED APPROXIMATE ONLY. THE VERIFIED LOCATIONS/ELEVATIONS APPLY ONLY AT THE POINTS SHOWN. INTERPOLATIONS BETWEEN THESE POINTS HAVE NOT BEEN VERIFIED.

3. UTILITY/AGENCY OWNERS FOR THIS PROJECT INCLUDE:

COMPANY	CONTACT	TELEPHONE NUMBERS
CITY OF BARTOW - WATER & SEWER	COBERT WATSON	(863) 534-0147
CITY OF BARTOW - ELECTRIC	BRAD HIERS	(863) 534-0142
FLORIDA PUBLIC UTILITIES	FOSTER CHATHAM	(863) 292-2933
KINDER MORGAN/CENTRAL FLORIDA PIPELINE	MATT PRINE	(352) 804-6086
CENTURYLINK	KEN LUTZ	(863) 452-3185
COMCAST	LYNN DUNDAS	(239) 896-6328
CITY OF FORT MEADE WATER AND SEWER	JACKIE CANNON	(863) 285-1119
CITY OF FORT MEADE ELECTRIC	STEVE DOYLE	(863) 344-0693
DUKE ENERGY DISTRIBUTION	MARK MANNER	(863) 678-4476
GULFSTREAM NATURAL GAS SYSTEM	FRED DELOACH	(941) 723-7108
FRONTIER FLORIDA, LLC	FRED VALDES	(863) 688-9714
LEVEL 3 COMMUNICATIONS DBA	MICHAEL HUNT	(918) 547-0911
WANRACK,LLC	NATHAN DEAL	(816) 605-0629
FDOT STATISTICS	HD HUTCHINSON	(850) 414-4848
TRANSPORTATION DATA AND ANALYTICS OFFICE	VICTOR JOHNSON	(850) 921-7303

4. POTENTIAL CONTAMINATION LEVEL II TESTING HAS BEEN REQUIRED AT THE FOLLOWING PROPERTIES- JENKIN'S FORD, PEMBROKE SOUTH C&DD AND HOMELAND FOOD STORE. S&S WELDING, INC.

5. NO STAGING IS ALLOWED WITHIN PATTERSON PARK. CAMP MEETING GROUND BRUNCH CE AND PEACE RIVER PARK.

6. NO CONTRACTOR PERSONNEL, VEHICLES, EQUIPMENT, OR MATERIALS SHALL BE PRESENT OR STAGED WITHIN RAILROAD RIGHT OF WAY.

4/11/2024 2:54:51 AM Istiak Ahmed C:\Worksets\FDOT\44923215201\Roadway\GMWTRD01.dgn

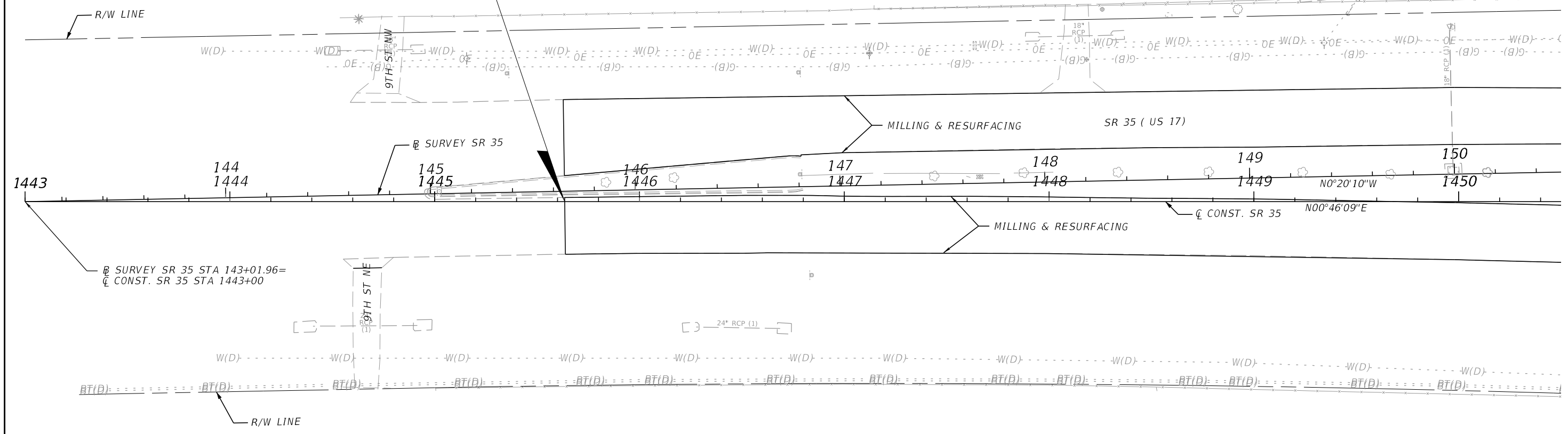
THE OFFICIAL RECORD OF THIS SHEET IS THE ELECTRONIC FILE DIGITALLY SIGNED AND SEALED UNDER RULE 61G15-23.004, F.A.C.

REVISIONS				ENGINEER OF RECORD	STATE OF FLORIDA DEPARTMENT OF TRANSPORTATION			GENERAL NOTES	SHEET NO.
DATE	DESCRIPTION	DATE	DESCRIPTION	MAJHARUL ALAM, P.E. LICENSE NUMBER: 61600 PROPEL ENGINEERING, INC. 2711 N VISTA PARKWAY, SUITE B-7 WEST PALM BEACH, FL 33411	ROAD NO.	COUNTY	FINANCIAL PROJECT ID		24
					SR 35	POLK	449232-1-52-01		



N 1"=50'

BEGIN PROJECT  
 BEGIN CONSTRUCTION  
 BEGIN MILLING AND RESURFACING  
 STA. 1445+63.50



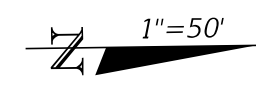
LEGEND  
 4' PAVED SHLDR WIDENING

4/11/2024 2:55:05 AM Istiak Ahmed C:\Worksets\FDOT\4492321\5201\Roadway\PLAN\RD02.dgn

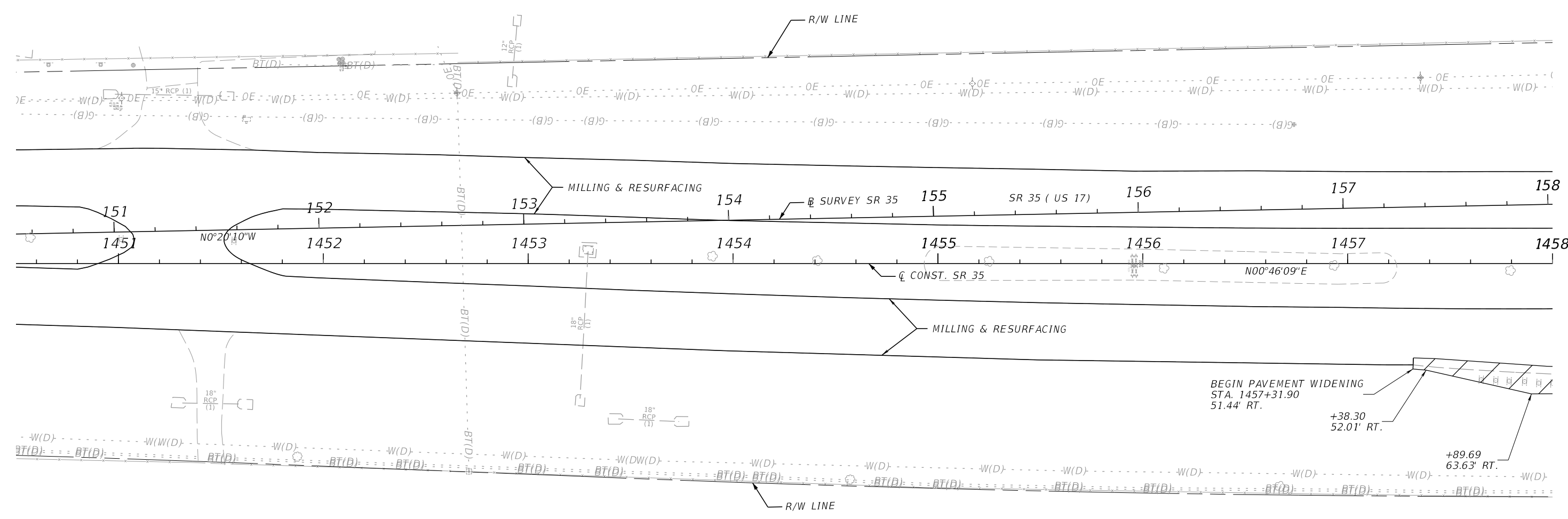
REVISIONS				ENGINEER OF RECORD		STATE OF FLORIDA DEPARTMENT OF TRANSPORTATION			SHEET NO.
DATE	DESCRIPTION	DATE	DESCRIPTION			ROAD NO.	COUNTY	FINANCIAL PROJECT ID	
				MAJHARUL ALAM, P.E. LICENSE NUMBER 61600 PROPEL ENGINEERING, INC. 2711 N VISTA PARKWAY, SUITE B7 WEST PALM BEACH, FL 33411		SR 35	POLK	449232-1-52-01	25

ROADWAY PLAN

THE OFFICIAL RECORD OF THIS SHEET IS THE ELECTRONIC FILE DIGITALLY SIGNED AND SEALED UNDER RULE 61G15-23.004, F.A.C.

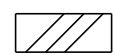
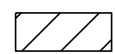


SUEZ



BEGIN PAVEMENT WIDENING  
 STA. 1457+31.90  
 51.44' RT.  
 +38.30  
 52.01' RT.  
 +89.69  
 63.63' RT.

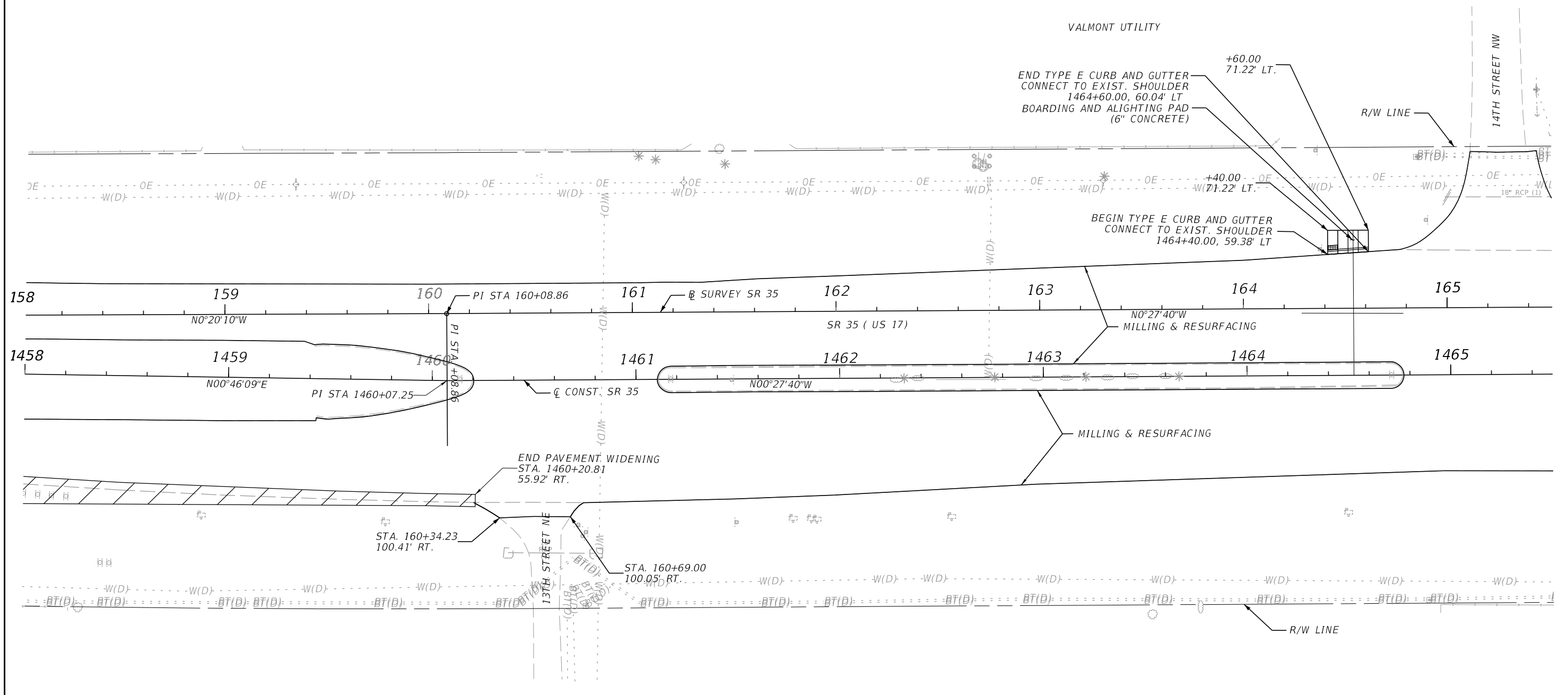
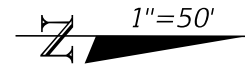
LEGEND

	4' PAVED SHLDR WIDENING
	WIDENING

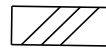
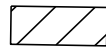
4/11/2024 2:55:05 AM Istiak Ahmed C:\Worksets\FDOT\4492321-5201\Roadway\PLAN\RD02.dgn

THE OFFICIAL RECORD OF THIS SHEET IS THE ELECTRONIC FILE DIGITALLY SIGNED AND SEALED UNDER RULE 61G15-23.004, F.A.C.

REVISIONS				ENGINEER OF RECORD			STATE OF FLORIDA DEPARTMENT OF TRANSPORTATION			ROADWAY PLAN	SHEET NO.  26
DATE	DESCRIPTION	DATE	DESCRIPTION	MAJHARUL ALAM, P.E. LICENSE NUMBER 61600 PROPEL ENGINEERING, INC. 2711 N VISTA PARKWAY, SUITE B7 WEST PALM BEACH, FL 33411			ROAD NO.	COUNTY	FINANCIAL PROJECT ID		
				SR 35	POLK	449232-1-52-01					



**LEGEND**

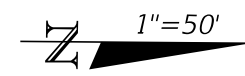
	4' PAVED SHLDR WIDENING
	WIDENING

REVISIONS				ENGINEER OF RECORD		STATE OF FLORIDA DEPARTMENT OF TRANSPORTATION			SHEET NO.
DATE	DESCRIPTION	DATE	DESCRIPTION			ROAD NO.	COUNTY	FINANCIAL PROJECT ID	
				MAJHARUL ALAM, P.E. LICENSE NUMBER 61600 PROPEL ENGINEERING, INC. 2711 N VISTA PARKWAY, SUITE B7 WEST PALM BEACH, FL 33411		SR 35	POLK	449232-1-52-01	27

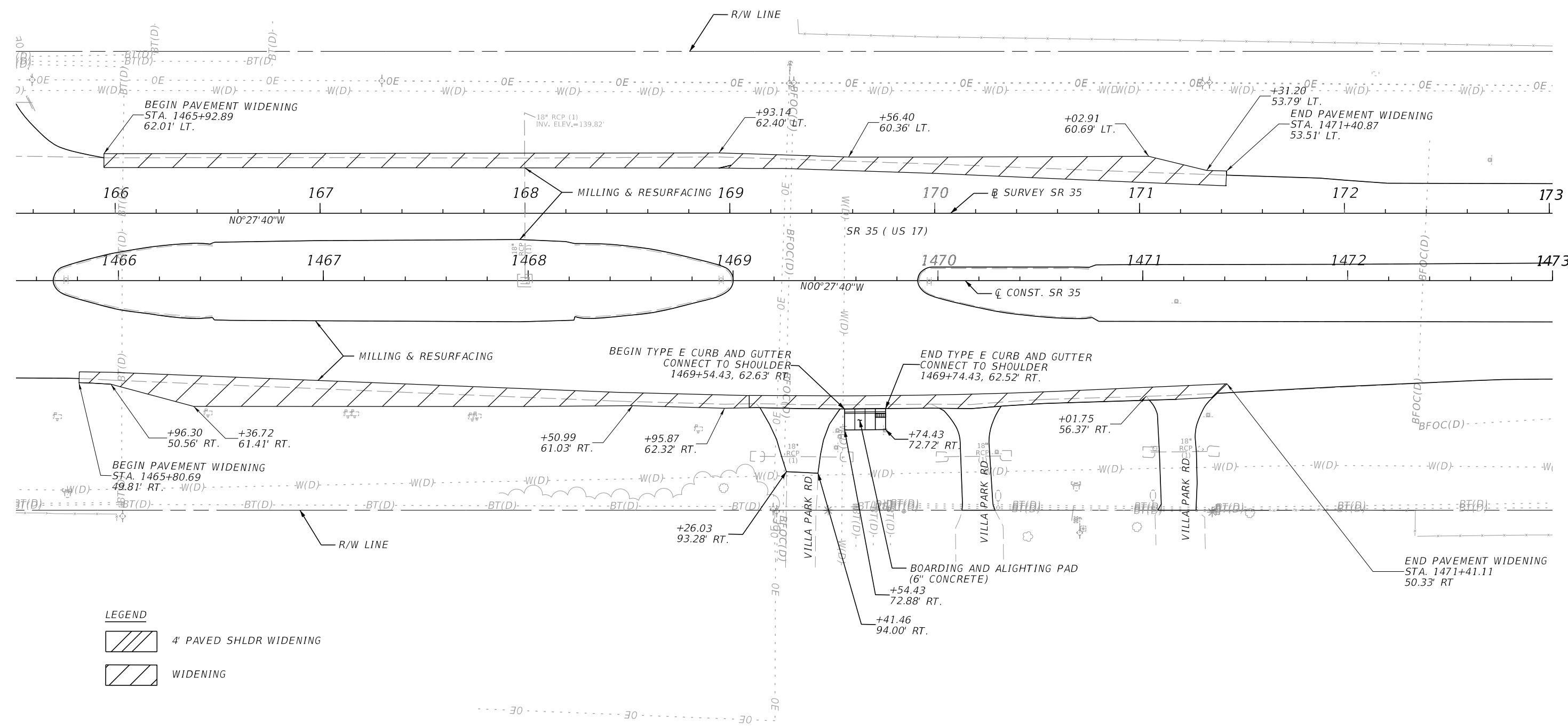
**ROADWAY PLAN**

4/11/2024 2:55:05 AM Istiak Ahmed C:\Work\sets\FDOT\449232\15201\Roadway\PLAN\RD02.dgn

THE OFFICIAL RECORD OF THIS SHEET IS THE ELECTRONIC FILE DIGITALLY SIGNED AND SEALED UNDER RULE 61G15-23.004, F.A.C.



BADCOCK HOME FURNITURE & MORE



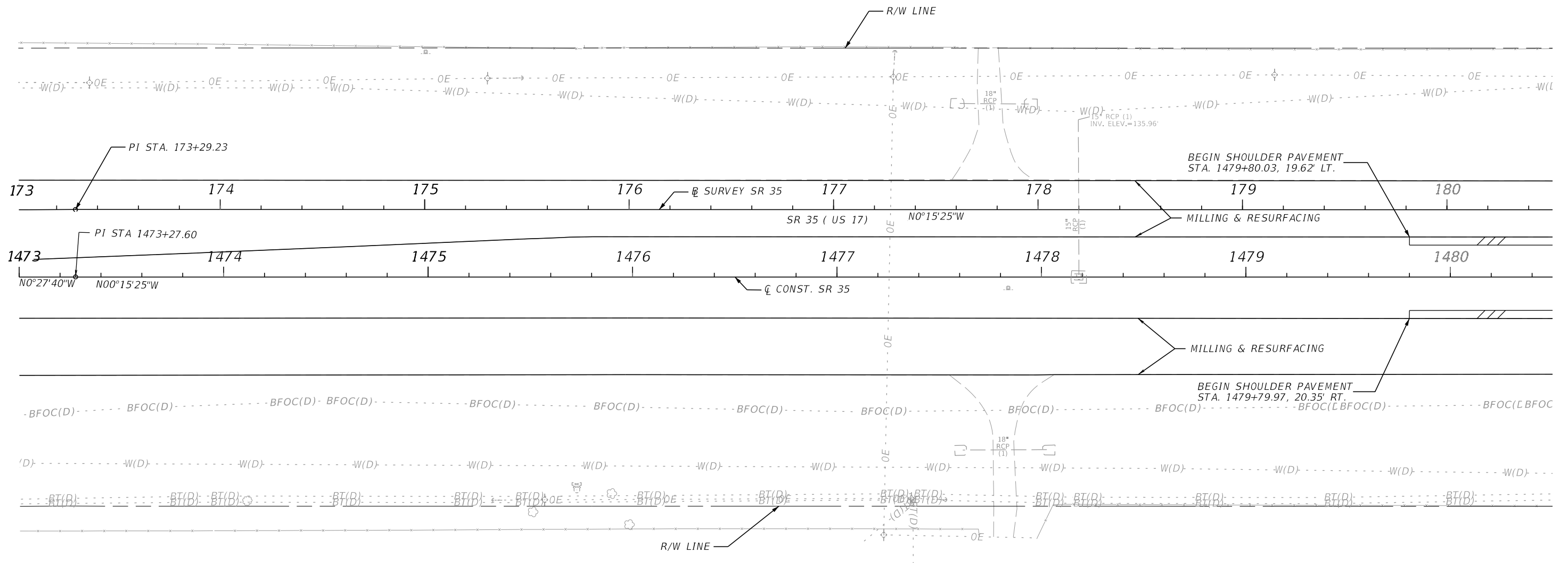
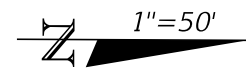
**LEGEND**

	4' PAVED SHLDR WIDENING
	WIDENING

4/11/2024 2:55:06 AM Istiak Ahmed C:\Worksets\FDOT\44923215201\Roadway\PLAN\RD02.dgn

REVISIONS				ENGINEER OF RECORD			STATE OF FLORIDA DEPARTMENT OF TRANSPORTATION			ROADWAY PLAN	SHEET NO. 28
DATE	DESCRIPTION	DATE	DESCRIPTION	MAJHARUL ALAM, P.E. LICENSE NUMBER 61600 PROPEL ENGINEERING, INC. 2711 N VISTA PARKWAY, SUITE B7 WEST PALM BEACH, FL 33411			ROAD NO.	COUNTY	FINANCIAL PROJECT ID		
				SR 35	POLK	449232-1-52-01					

THE OFFICIAL RECORD OF THIS SHEET IS THE ELECTRONIC FILE DIGITALLY SIGNED AND SEALED UNDER RULE 61G15-23.004, F.A.C.



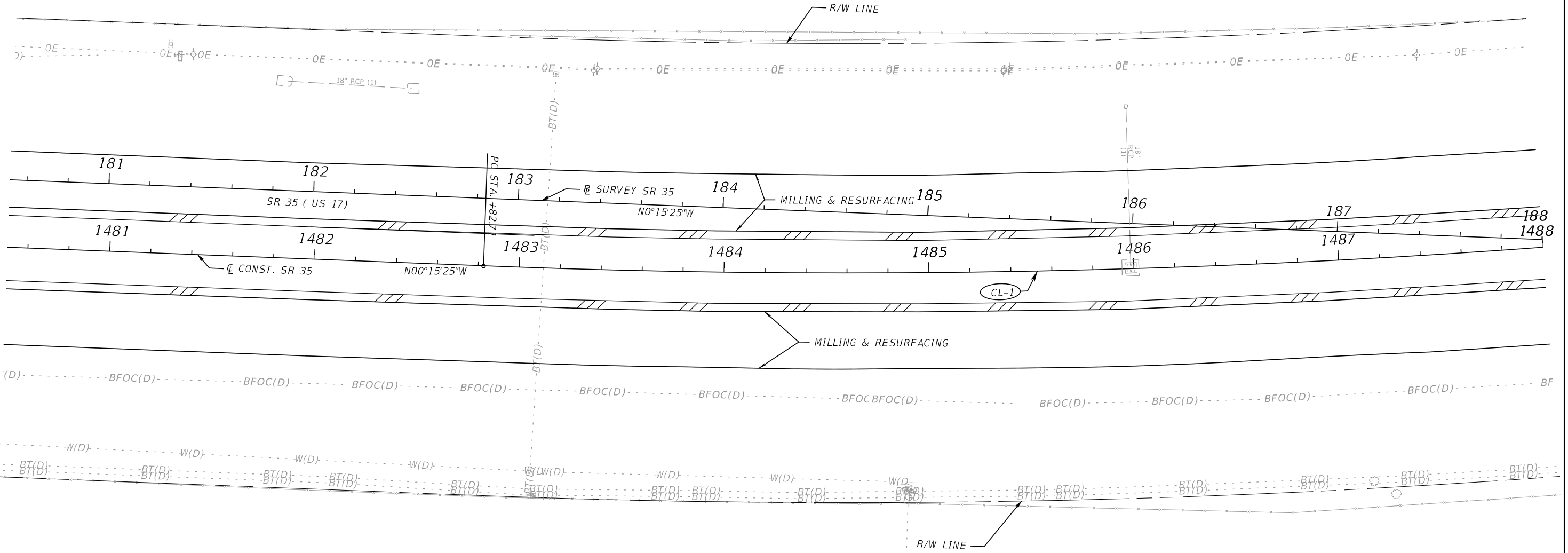
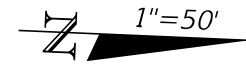
**LEGEND**  
 4' PAVED SHLDR WIDENING

4/11/2024 2:55:06 AM Istiak Ahmed C:\Worksets\FDOT\44923215201\Roadway\PL\ANRD02.dgn

REVISIONS				ENGINEER OF RECORD			STATE OF FLORIDA DEPARTMENT OF TRANSPORTATION			SHEET NO.
DATE	DESCRIPTION	DATE	DESCRIPTION	MAJHARUL ALAM, P.E. LICENSE NUMBER 61600 PROPEL ENGINEERING, INC. 2711 N VISTA PARKWAY, SUITE B7 WEST PALM BEACH, FL 33411			ROAD NO.	COUNTY	FINANCIAL PROJECT ID	
							SR 35	POLK	449232-1-52-01	29

**ROADWAY PLAN**

THE OFFICIAL RECORD OF THIS SHEET IS THE ELECTRONIC FILE DIGITALLY SIGNED AND SEALED UNDER RULE 61G15-23.004, F.A.C.



CURVE DATA CL-1  
 PI STA. = 1502+76.45  
 $\Delta$  = 47°00'56" (LT)  
 D = 01°15'00"  
 T = 1,993.75  
 L = 3,761.19  
 R = 4,583.59  
 PC STA. = 1482+82.71  
 PT STA. = 1520+43.90  
 e = 0.041

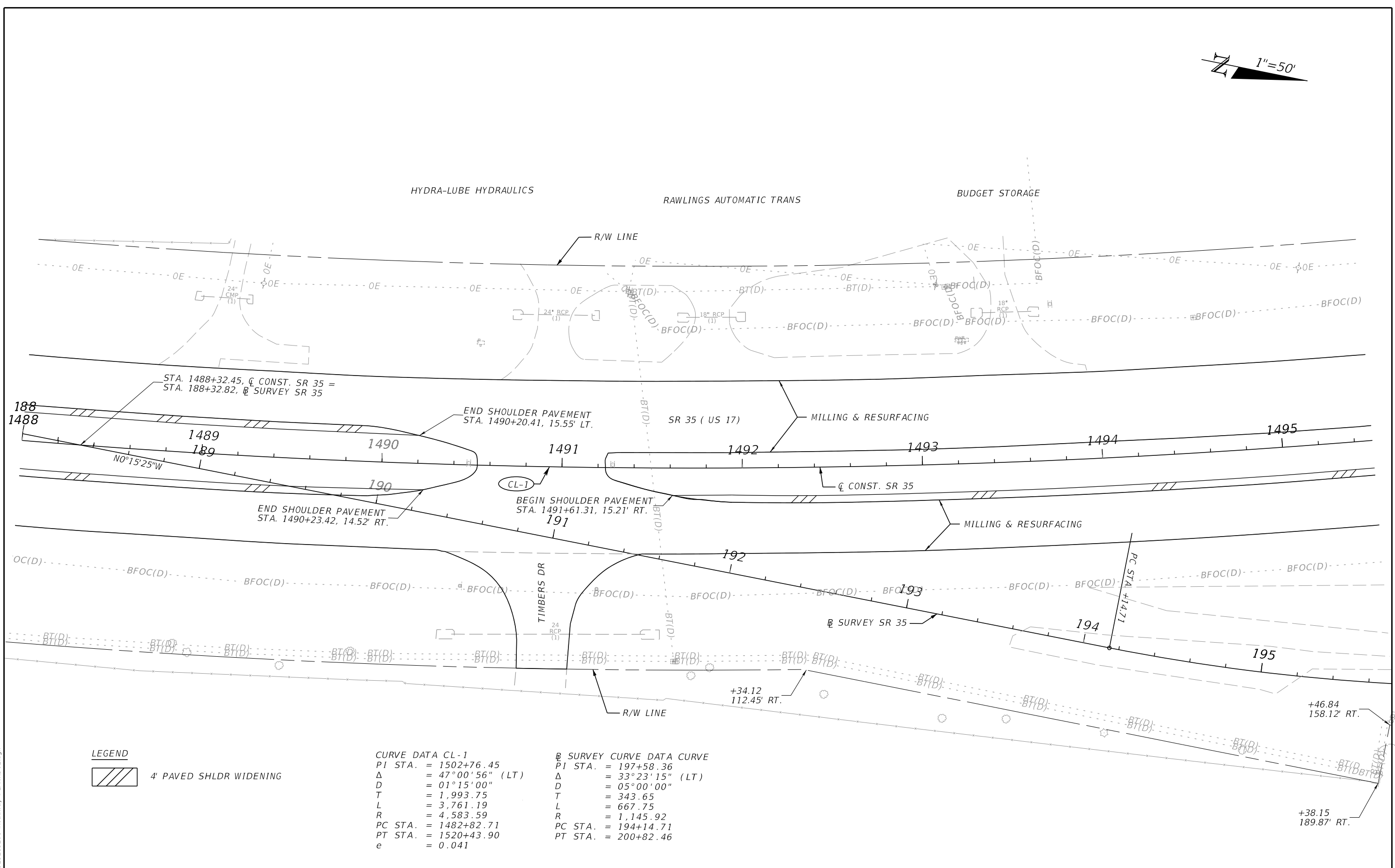
LEGEND  
 4' PAVED SHLDR WIDENING

4/11/2024 2:55:06 AM Istiak Ahmed C:\Worksets\FDOT\44923215201\Roadway\PLAN\RD02.dgn

THE OFFICIAL RECORD OF THIS SHEET IS THE ELECTRONIC FILE DIGITALLY SIGNED AND SEALED UNDER RULE 61G15-23.004, F.A.C.

REVISIONS				ENGINEER OF RECORD		STATE OF FLORIDA DEPARTMENT OF TRANSPORTATION			ROADWAY PLAN	SHEET NO. 30
DATE	DESCRIPTION	DATE	DESCRIPTION	MAJHARUL ALAM, P.E. LICENSE NUMBER 61600 PROPEL ENGINEERING, INC. 2711 N VISTA PARKWAY, SUITE B7 WEST PALM BEACH, FL 33411		ROAD NO.	COUNTY	FINANCIAL PROJECT ID		
						SR 35	POLK	449232-1-52-01		

1"=50'



**LEGEND**  
 4' PAVED SHLDR WIDENING

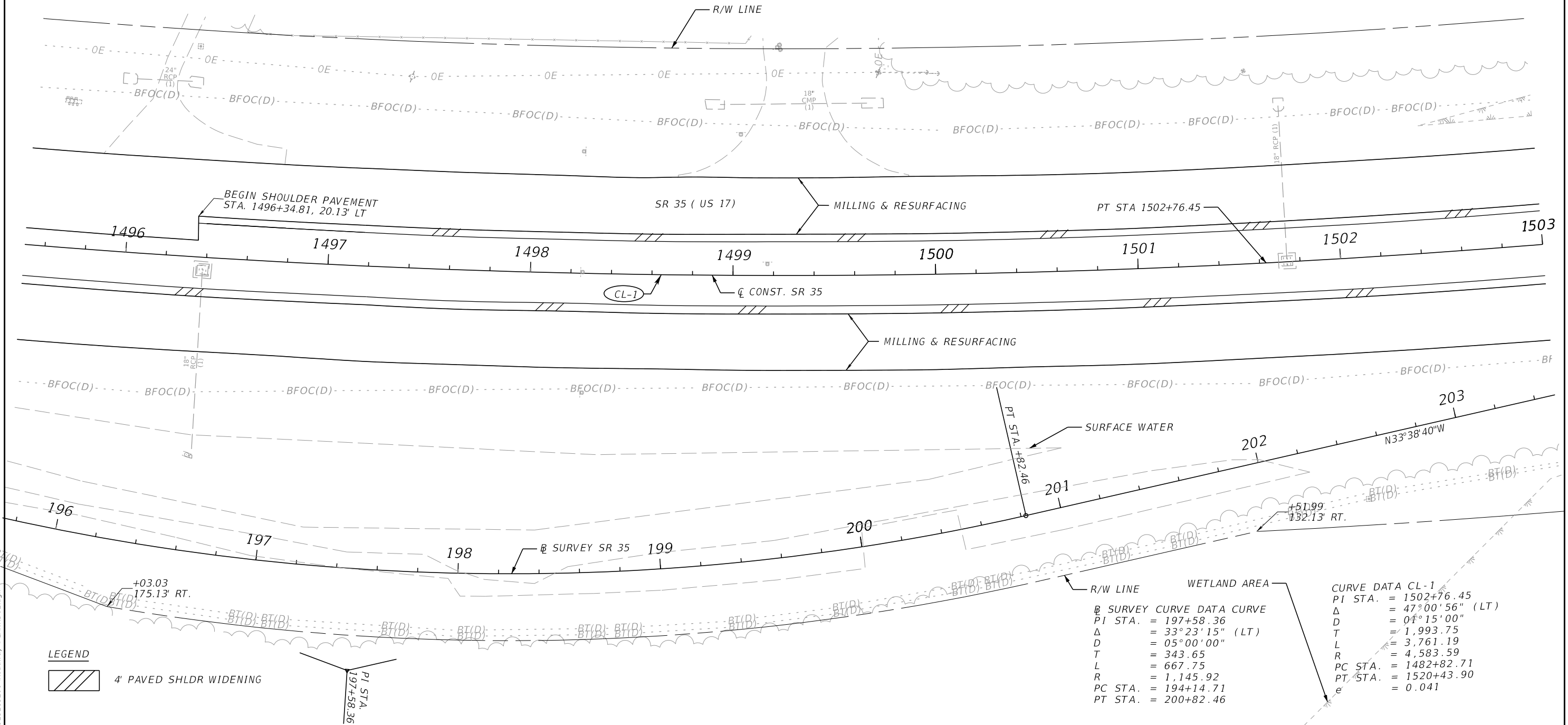
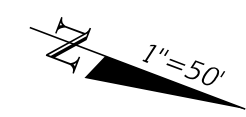
**CURVE DATA CL-1**  
 PI STA. = 1502+76.45  
 Δ = 47°00'56" (LT)  
 D = 01°15'00"  
 T = 1,993.75  
 L = 3,761.19  
 R = 4,583.59  
 PC STA. = 1482+82.71  
 PT STA. = 1520+43.90  
 e = 0.041

**⊕ SURVEY CURVE DATA CURVE**  
 PI STA. = 197+58.36  
 Δ = 33°23'15" (LT)  
 D = 05°00'00"  
 T = 343.65  
 L = 667.75  
 R = 1,145.92  
 PC STA. = 194+14.71  
 PT STA. = 200+82.46

4/11/2024 2:55:07 AM Istiak Ahmed C:\Work\sets\FDOT\4492321\5201\Roadway\PLAN\RD02.dgn

THE OFFICIAL RECORD OF THIS SHEET IS THE ELECTRONIC FILE DIGITALLY SIGNED AND SEALED UNDER RULE 61G15-23.004, F.A.C.

REVISIONS		ENGINEER OF RECORD		STATE OF FLORIDA DEPARTMENT OF TRANSPORTATION			ROADWAY PLAN	SHEET NO. 31
DATE	DESCRIPTION	DATE	DESCRIPTION	ROAD NO.	COUNTY	FINANCIAL PROJECT ID		
			MAJHARUL ALAM, P.E. LICENSE NUMBER 61600 PROPEL ENGINEERING, INC. 2711 N VISTA PARKWAY, SUITE B7 WEST PALM BEACH, FL 33411	SR 35	POLK	449232-1-52-01		



SURVEY CURVE DATA CURVE		CURVE DATA CL-1	
PI STA.	= 197+58.36	PI STA.	= 1502+76.45
Δ	= 33°23'15" (LT)	Δ	= 47°00'56" (LT)
D	= 05°00'00"	D	= 01°15'00"
T	= 343.65	T	= 1,993.75
L	= 667.75	L	= 3,761.19
R	= 1,145.92	R	= 4,583.59
PC STA.	= 194+14.71	PC STA.	= 1482+82.71
PT STA.	= 200+82.46	PT STA.	= 1520+43.90
		e	= 0.041

**LEGEND**  
 4' PAVED SHLDR WIDENING

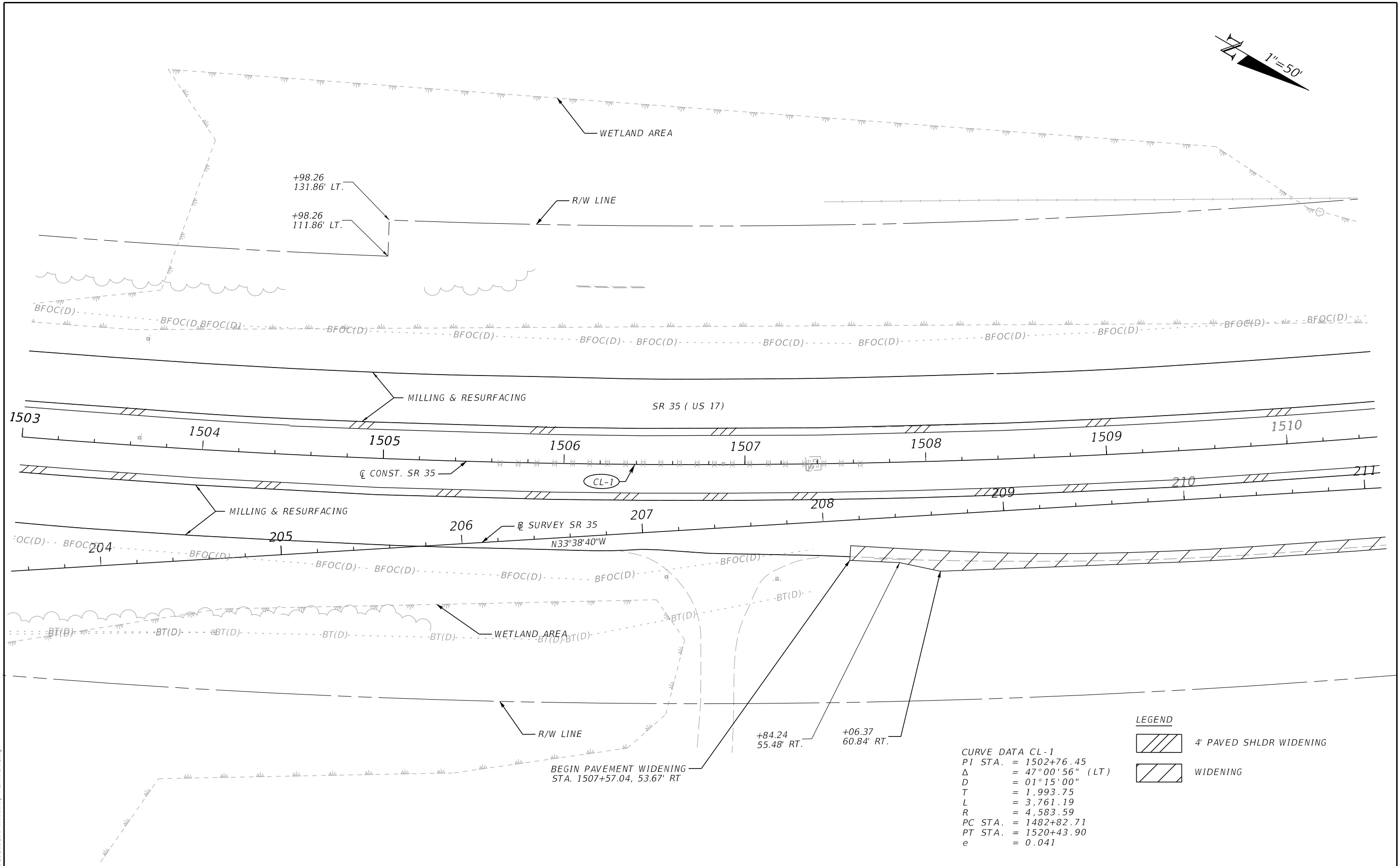
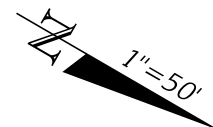
PI STA.  
197+58.36

4/11/2024 2:55:07 AM Istiak Ahmed C:\Work\sets\FDOT\4492321-5201\Roadway\PLAN\RD02.dgn

REVISIONS				ENGINEER OF RECORD		STATE OF FLORIDA DEPARTMENT OF TRANSPORTATION			ROADWAY PLAN	SHEET NO. 32
DATE	DESCRIPTION	DATE	DESCRIPTION			ROAD NO.	COUNTY	FINANCIAL PROJECT ID		
				MAJHARUL ALAM, P.E. LICENSE NUMBER 61600 PROPEL ENGINEERING, INC. 2711 N VISTA PARKWAY, SUITE B7 WEST PALM BEACH, FL 33411		SR 35	POLK	4492321-52-01		

THE OFFICIAL RECORD OF THIS SHEET IS THE ELECTRONIC FILE DIGITALLY SIGNED AND SEALED UNDER RULE 61G15-23.004, F.A.C.





**CURVE DATA CL-1**  
 PI STA. = 1502+76.45  
 $\Delta$  = 47°00'56" (LT)  
 D = 01°15'00"  
 T = 1,993.75  
 L = 3,761.19  
 R = 4,583.59  
 PC STA. = 1482+82.71  
 PT STA. = 1520+43.90  
 e = 0.041

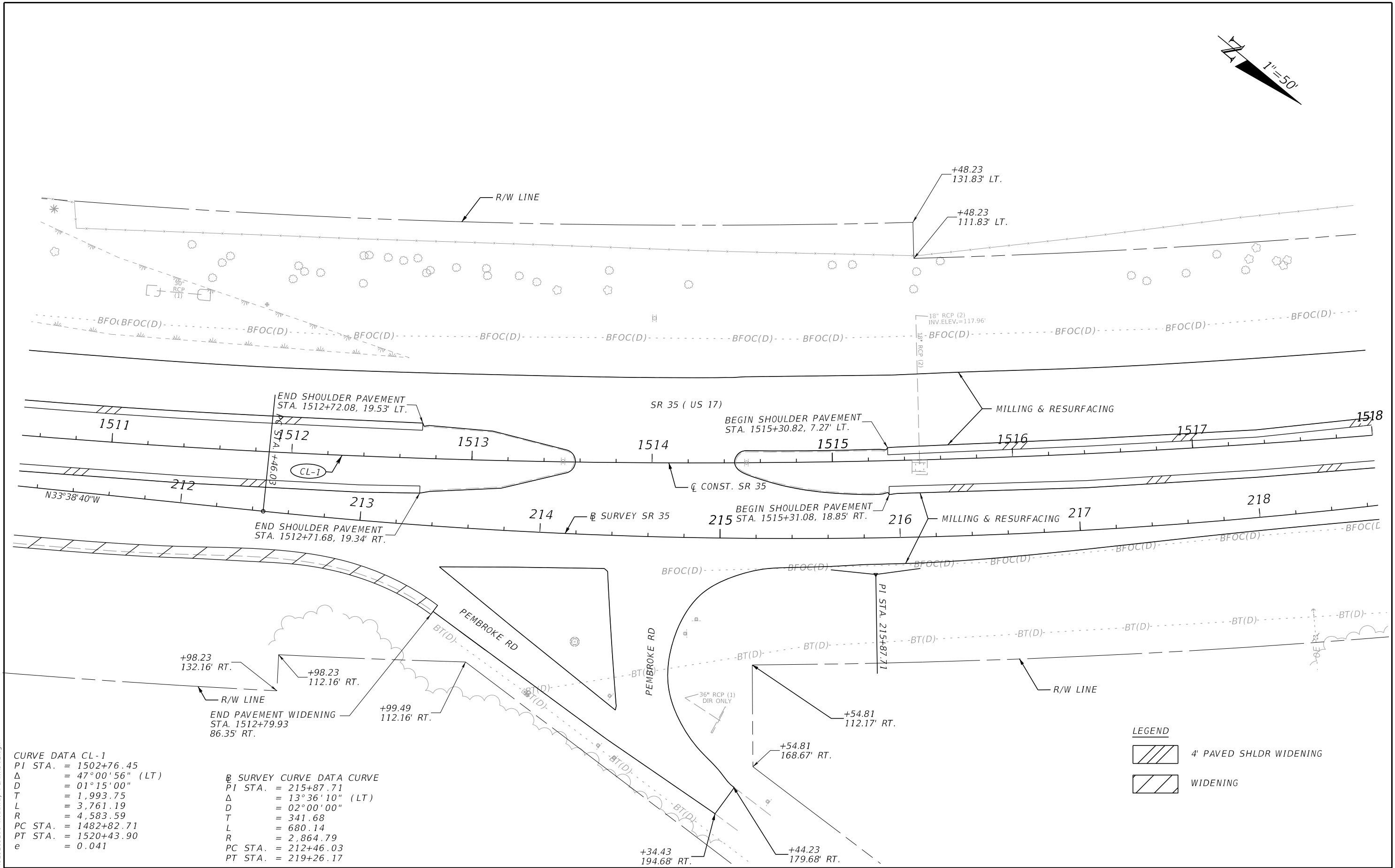
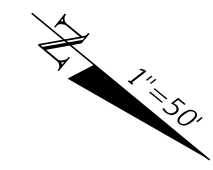
**LEGEND**

	4' PAVED SHLDR WIDENING
	WIDENING

4/11/2024 2:55:07 AM Istiak Ahmed C:\Worksets\FDOT\4492321\5201\Roadway\PLAN\RD02.dgn

THE OFFICIAL RECORD OF THIS SHEET IS THE ELECTRONIC FILE DIGITALLY SIGNED AND SEALED UNDER RULE 61G15-23.004, F.A.C.

REVISIONS				ENGINEER OF RECORD		STATE OF FLORIDA DEPARTMENT OF TRANSPORTATION			SHEET NO.
DATE	DESCRIPTION	DATE	DESCRIPTION			ROAD NO.	COUNTY	FINANCIAL PROJECT ID	
				MAJHARUL ALAM, P.E. LICENSE NUMBER 61600 PROPEL ENGINEERING, INC. 2711 N VISTA PARKWAY, SUITE B7 WEST PALM BEACH, FL 33411		SR 35	POLK	449232-1-52-01	<b>ROADWAY PLAN</b>  33



**CURVE DATA CL-1**  
 PI STA. = 1502+76.45  
 $\Delta$  = 47°00'56" (LT)  
 D = 01°15'00"  
 T = 1,993.75  
 L = 3,761.19  
 R = 4,583.59  
 PC STA. = 1482+82.71  
 PT STA. = 1520+43.90  
 e = 0.041

**⊕ SURVEY CURVE DATA CURVE**  
 PI STA. = 215+87.71  
 $\Delta$  = 13°36'10" (LT)  
 D = 02°00'00"  
 T = 341.68  
 L = 680.14  
 R = 2,864.79  
 PC STA. = 212+46.03  
 PT STA. = 219+26.17

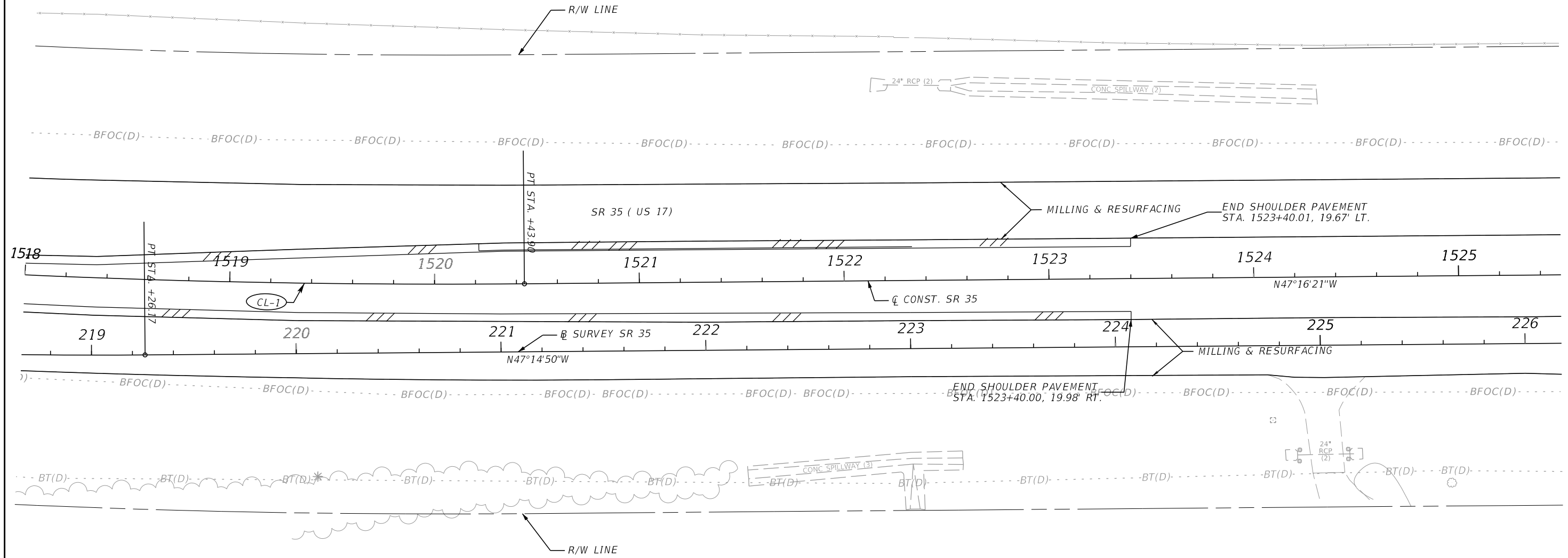
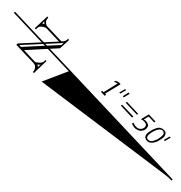
**LEGEND**  
 4' PAVED SHLDR WIDENING  
 WIDENING

4/11/2024 2:55:08 AM Istiak Ahmed C:\w\k\sets\FDOT\4492321\5201\Roadway\PLAN\RD02.dgn

THE OFFICIAL RECORD OF THIS SHEET IS THE ELECTRONIC FILE DIGITALLY SIGNED AND SEALED UNDER RULE 61G15-23.004, F.A.C.

REVISIONS		ENGINEER OF RECORD		STATE OF FLORIDA DEPARTMENT OF TRANSPORTATION			SHEET NO.
DATE	DESCRIPTION	DATE	DESCRIPTION	ROAD NO.	COUNTY	FINANCIAL PROJECT ID	
			MAJHARUL ALAM, P.E. LICENSE NUMBER 61600 PROPEL ENGINEERING, INC. 2711 N VISTA PARKWAY, SUITE B7 WEST PALM BEACH, FL 33411	SR 35	POLK	449232-1-52-01	34

**ROADWAY PLAN**



<b>CURVE DATA CL-1</b> PI STA. = 1502+76.45 $\Delta$ = 47°00'56" (LT) D = 01°15'00" T = 1,993.75 L = 3,761.19 R = 4,583.59 PC STA. = 1482+82.71 PT STA. = 1520+43.90 e = 0.041		<b>SURVEY CURVE DATA CURVE</b> PI STA. = 215+87.71 $\Delta$ = 13°36'10" (LT) D = 02°00'00" T = 341.68 L = 680.14 R = 2,864.79 PC STA. = 212+46.03 PT STA. = 219+26.17 e =	
---	--	--	--

GREEN POINT RESEARCH NURSERY

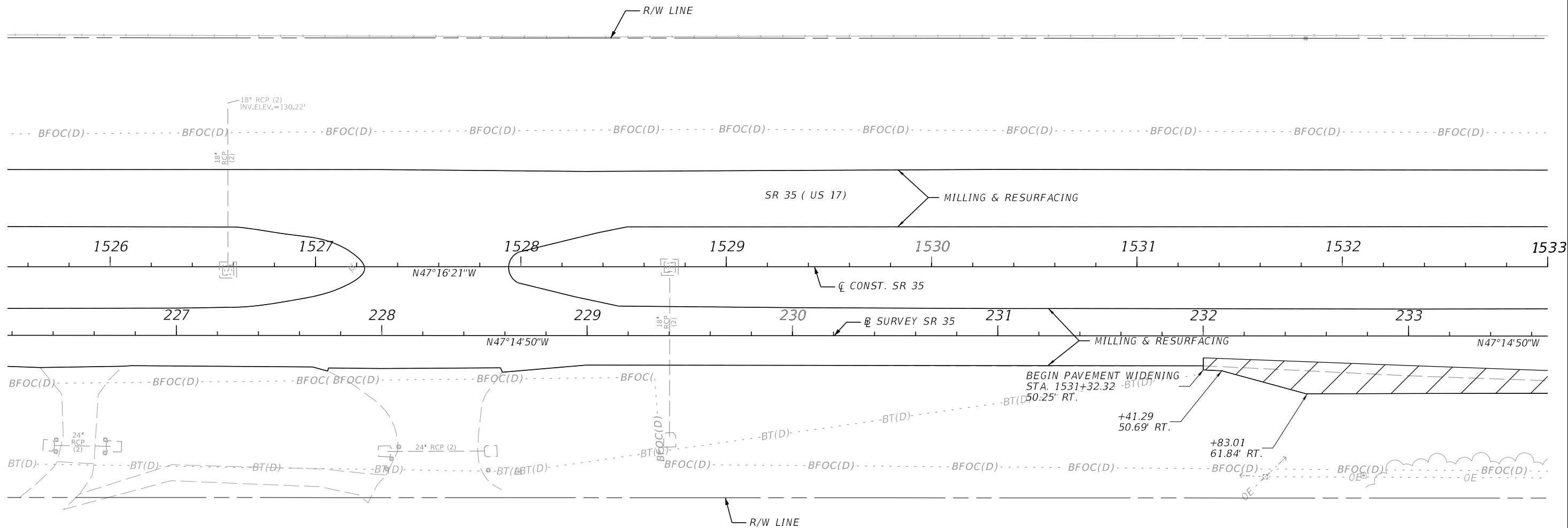
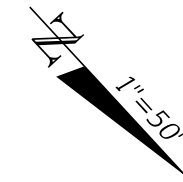
**LEGEND**

4' PAVED SHLDR WIDENING

4/1/2024 2:55:08 AM Istiak Ahmed C:\Worksets\FDOT\44923215201\Roadway\PLAN\RD02.dgn

THE OFFICIAL RECORD OF THIS SHEET IS THE ELECTRONIC FILE DIGITALLY SIGNED AND SEALED UNDER RULE 61G15-23.004, F.A.C.

REVISIONS				ENGINEER OF RECORD		STATE OF FLORIDA DEPARTMENT OF TRANSPORTATION			ROADWAY PLAN	SHEET NO. 35
DATE	DESCRIPTION	DATE	DESCRIPTION	MAJHARUL ALAM, P.E. LICENSE NUMBER 61600 PROPEL ENGINEERING, INC. 2711 N VISTA PARKWAY, SUITE B7 WEST PALM BEACH, FL 33411		ROAD NO.	COUNTY	FINANCIAL PROJECT ID		
								SR 35		



GREEN POINT RESEARCH NURSERY

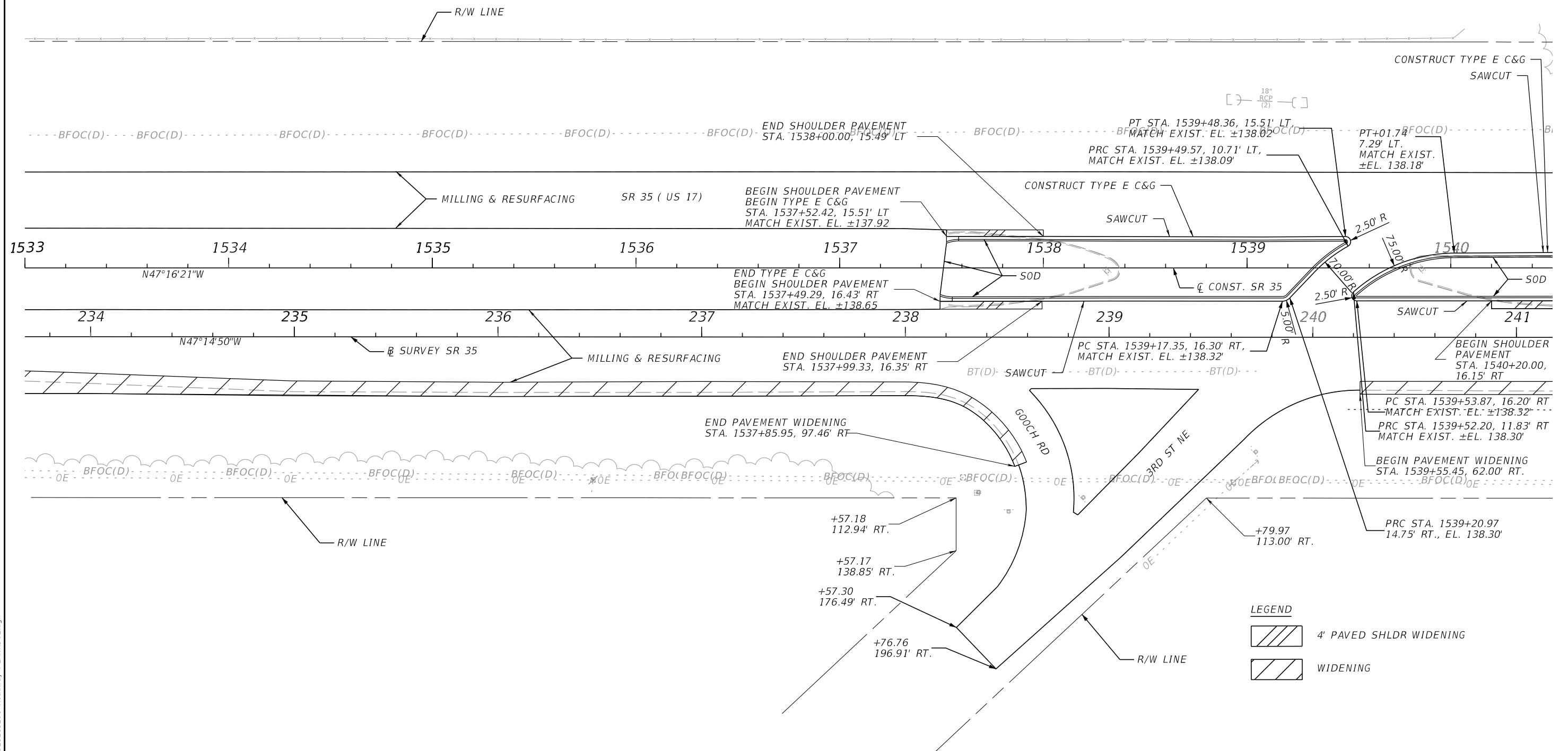
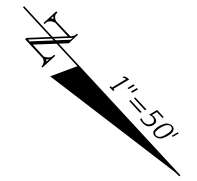
**LEGEND**

	4' PAVED SHLDR WIDENING
	WIDENING

4/11/2024 2:55:08 AM Istiak Ahmed C:\Worksets\FDOT\44923215201\Roadway\PLANRD02.dgn

THE OFFICIAL RECORD OF THIS SHEET IS THE ELECTRONIC FILE DIGITALLY SIGNED AND SEALED UNDER RULE 61G15-23.004, F.A.C.

REVISIONS				ENGINEER OF RECORD		STATE OF FLORIDA DEPARTMENT OF TRANSPORTATION			ROADWAY PLAN	SHEET NO.
DATE	DESCRIPTION	DATE	DESCRIPTION			ROAD NO.	COUNTY	FINANCIAL PROJECT ID		
				MAJHARUL ALAM, P.E. LICENSE NUMBER 61600 PROPEL ENGINEERING, INC. 2711 N VISTA PARKWAY, SUITE B7 WEST PALM BEACH, FL 33411		SR 35	POLK	449232-1-52-01		36



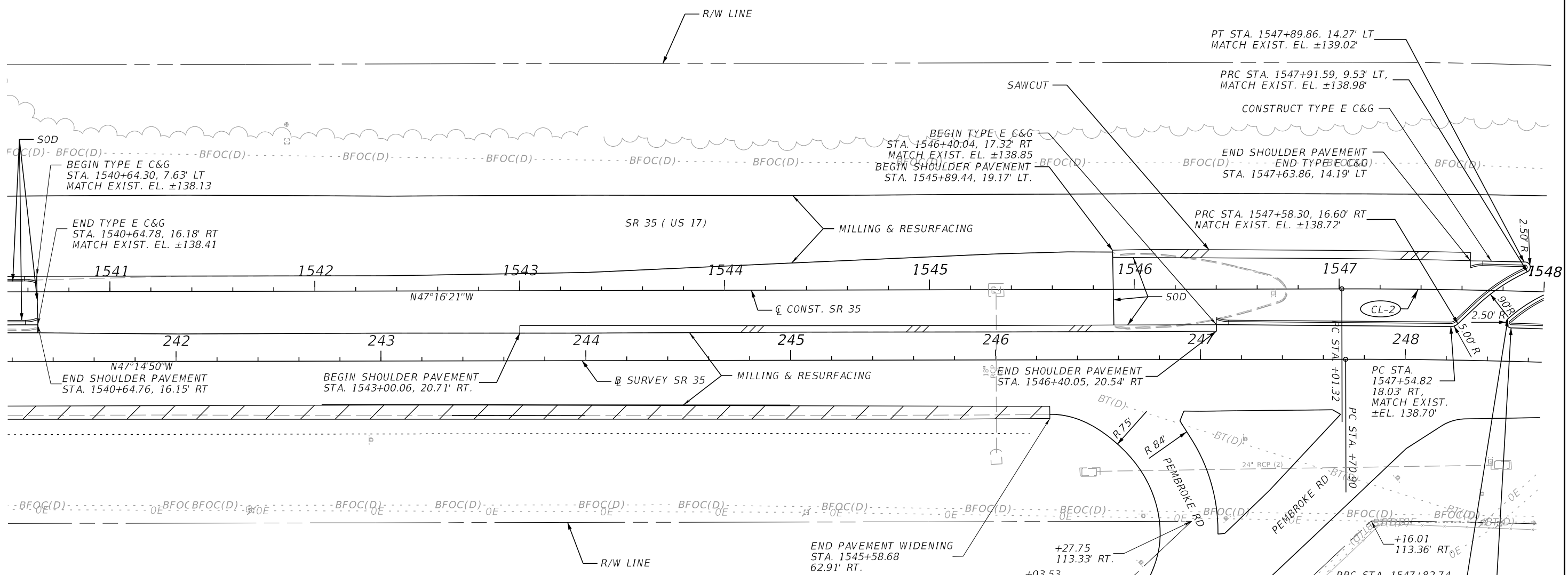
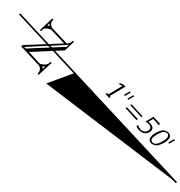
**LEGEND**

	4' PAVED SHLDR WIDENING
	WIDENING

4/11/2024 5:58:42 PM Istiak Ahmed C:\Worksets\FDOT\44923215201\Roadway\PLAN\RD02.dgn

THE OFFICIAL RECORD OF THIS SHEET IS THE ELECTRONIC FILE DIGITALLY SIGNED AND SEALED UNDER RULE 61G15-23.004, F.A.C.

REVISIONS				ENGINEER OF RECORD			STATE OF FLORIDA DEPARTMENT OF TRANSPORTATION			ROADWAY PLAN	SHEET NO. 37
DATE	DESCRIPTION	DATE	DESCRIPTION	MAJHARUL ALAM, P.E. LICENSE NUMBER 61600 PROPEL ENGINEERING, INC. 2711 N VISTA PARKWAY, SUITE B7 WEST PALM BEACH, FL 33411			ROAD NO.	COUNTY	FINANCIAL PROJECT ID		
				SR 35	POLK	449232-1-52-01					



**LEGEND**

- 4' PAVED SHLDR WIDENING
- WIDENING

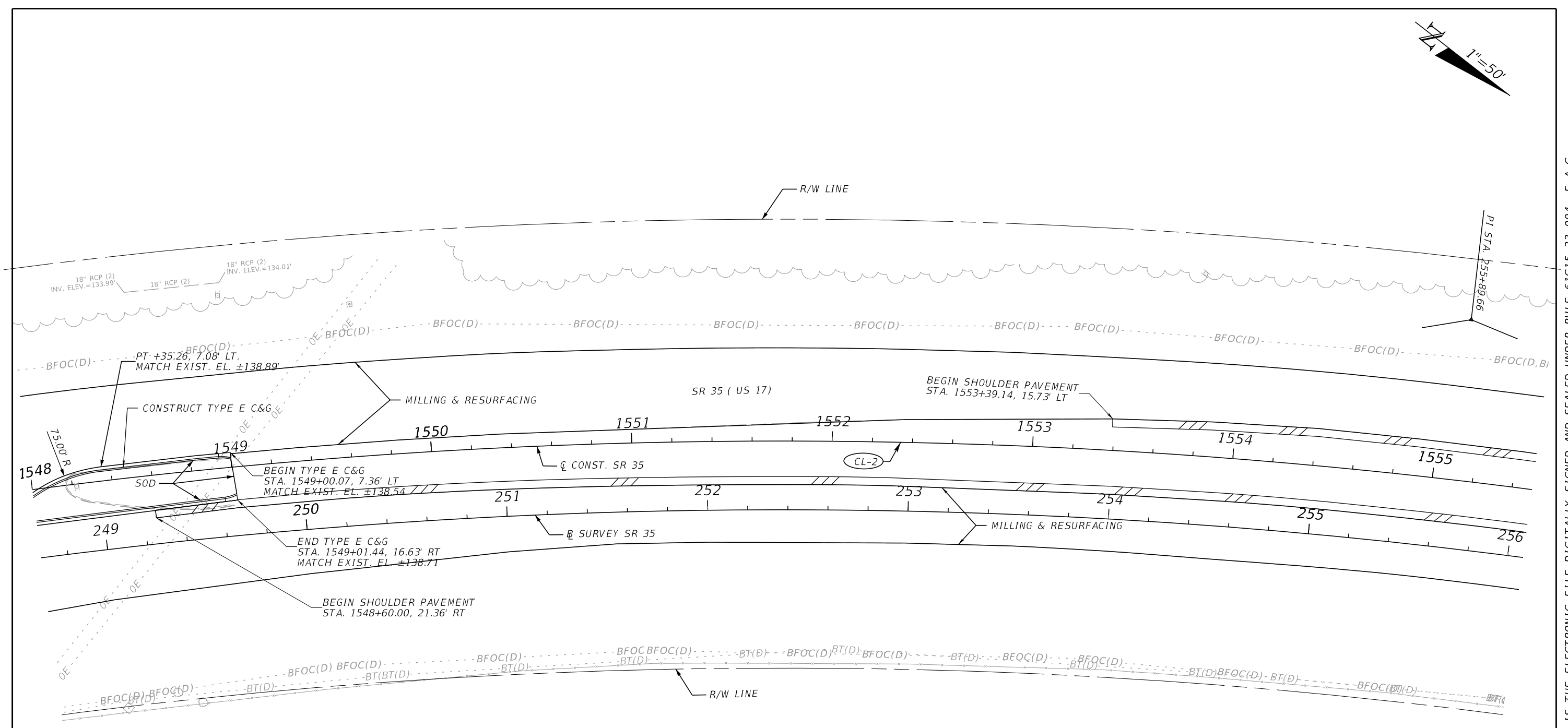
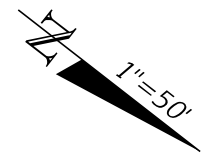
**CURVE DATA CL-2**  
 PI STA. = 1555+30.77  
 $\Delta$  = 31°56'00" (RT)  
 D = 01°58'35"  
 T = 829.45  
 L = 1,615.73  
 R = 2,899.00  
 PC STA. = 1547+01.32  
 PT STA. = 1563+17.05  
 e = 0.062

**SURVEY CURVE DATA CURVE**  
 PI STA. = 255+89.66  
 $\Delta$  = 31°54'00" (RT)  
 D = 02°00'00"  
 T = 818.76  
 L = 1,595.00  
 R = 2,864.79  
 PC STA. = 247+70.90  
 PT STA. = 263+65.90

4/11/2024 5:58:42 PM Istiak Ahmed C:\Work\sets\FDOT\4492321-5201\Roadway\PLAN\RD02.dgn

REVISIONS				ENGINEER OF RECORD		STATE OF FLORIDA DEPARTMENT OF TRANSPORTATION			<b>ROADWAY PLAN</b>	SHEET NO.  38
DATE	DESCRIPTION	DATE	DESCRIPTION	MAJHARUL ALAM, P.E. LICENSE NUMBER 61600 PROPEL ENGINEERING, INC. 2711 N VISTA PARKWAY, SUITE B7 WEST PALM BEACH, FL 33411		ROAD NO.	COUNTY	FINANCIAL PROJECT ID		
								SR 35		

THE OFFICIAL RECORD OF THIS SHEET IS THE ELECTRONIC FILE DIGITALLY SIGNED AND SEALED UNDER RULE 61G15-23.004, F.A.C.



**LEGEND**  
 4' PAVED SHLDR WIDENING

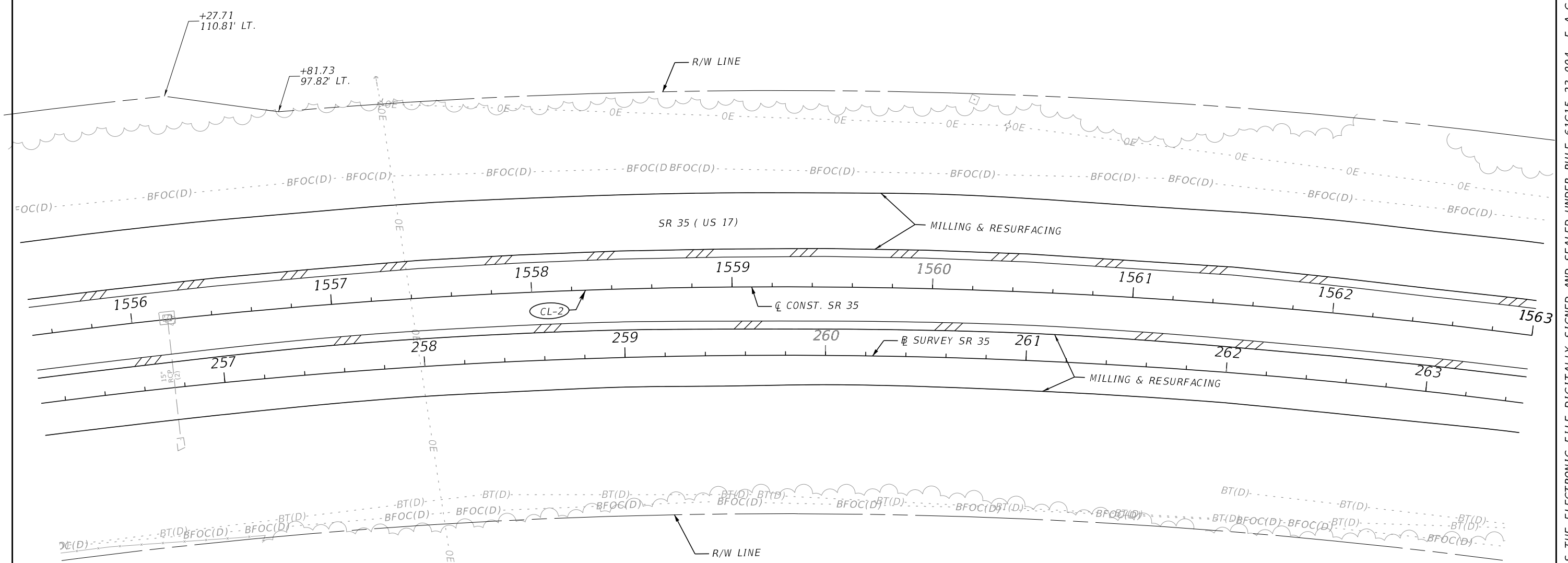
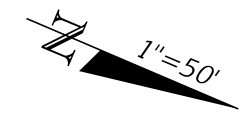
**CURVE DATA CL-2**  
 PI STA. = 1555+30.77  
 $\Delta$  = 31° 56' 00" (RT)  
 D = 01° 58' 35"  
 T = 829.45  
 L = 1,615.73  
 R = 2,899.00  
 PC STA. = 1547+01.32  
 PT STA. = 1563+17.05  
 e = 0.062

**B SURVEY CURVE DATA CURVE**  
 PI STA. = 255+89.66  
 $\Delta$  = 31° 54' 00" (RT)  
 D = 02° 00' 00"  
 T = 818.76  
 L = 1,595.00  
 R = 2,864.79  
 PC STA. = 247+70.90  
 PT STA. = 263+65.90

4/11/2024 2:55:09 AM Istiak Ahmed C:\Worksets\FDOT\4492321\5201\Roadway\PLAN\RD02.dgn

THE OFFICIAL RECORD OF THIS SHEET IS THE ELECTRONIC FILE DIGITALLY SIGNED AND SEALED UNDER RULE 61G15-23.004, F.A.C.

REVISIONS				ENGINEER OF RECORD		STATE OF FLORIDA DEPARTMENT OF TRANSPORTATION			<b>ROADWAY PLAN</b>	SHEET NO.  39
DATE	DESCRIPTION	DATE	DESCRIPTION	MAJHARUL ALAM, P.E. LICENSE NUMBER 61600 PROPEL ENGINEERING, INC. 2711 N VISTA PARKWAY, SUITE B7 WEST PALM BEACH, FL 33411		ROAD NO.	COUNTY	FINANCIAL PROJECT ID		
								SR 35		



CURVE DATA CL-2  
 PI STA. = 1555+30.77  
 $\Delta$  = 31°56'00" (RT)  
 D = 01°58'35"  
 T = 829.45  
 L = 1,615.73  
 R = 2,899.00  
 PC STA. = 1547+01.32  
 PT STA. = 1563+17.05  
 e = 0.062

$\text{B}$  SURVEY CURVE DATA CURVE  
 PI STA. = 255+89.66  
 $\Delta$  = 31°54'00" (RT)  
 D = 02°00'00"  
 T = 818.76  
 L = 1,595.00  
 R = 2,864.79  
 PC STA. = 247+70.90  
 PT STA. = 263+65.90

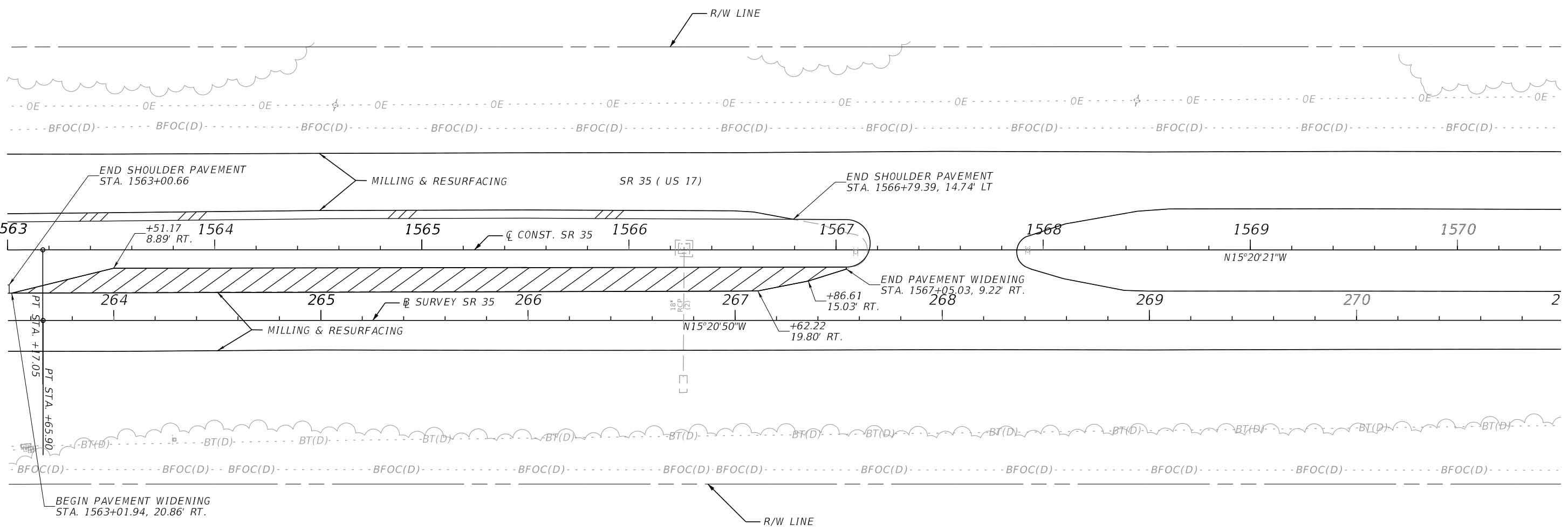
LEGEND  
 4' PAVED SHLDR WIDENING

4/11/2024 2:55:10 AM Istiak Ahmed C:\Worksets\FDOT\4492321-5201\Roadway\PLAN\RD02.dgn

THE OFFICIAL RECORD OF THIS SHEET IS THE ELECTRONIC FILE DIGITALLY SIGNED AND SEALED UNDER RULE 61G15-23.004, F.A.C.

REVISIONS				ENGINEER OF RECORD		STATE OF FLORIDA DEPARTMENT OF TRANSPORTATION			ROADWAY PLAN	SHEET NO. 40
DATE	DESCRIPTION	DATE	DESCRIPTION			ROAD NO.	COUNTY	FINANCIAL PROJECT ID		
				MAJHARUL ALAM, P.E. LICENSE NUMBER 61600 PROPEL ENGINEERING, INC. 2711 N VISTA PARKWAY, SUITE B7 WEST PALM BEACH, FL 33411		SR 35	POLK	449232-1-52-01		





**LEGEND**

- 4' PAVED SHLDR WIDENING
- WIDENING

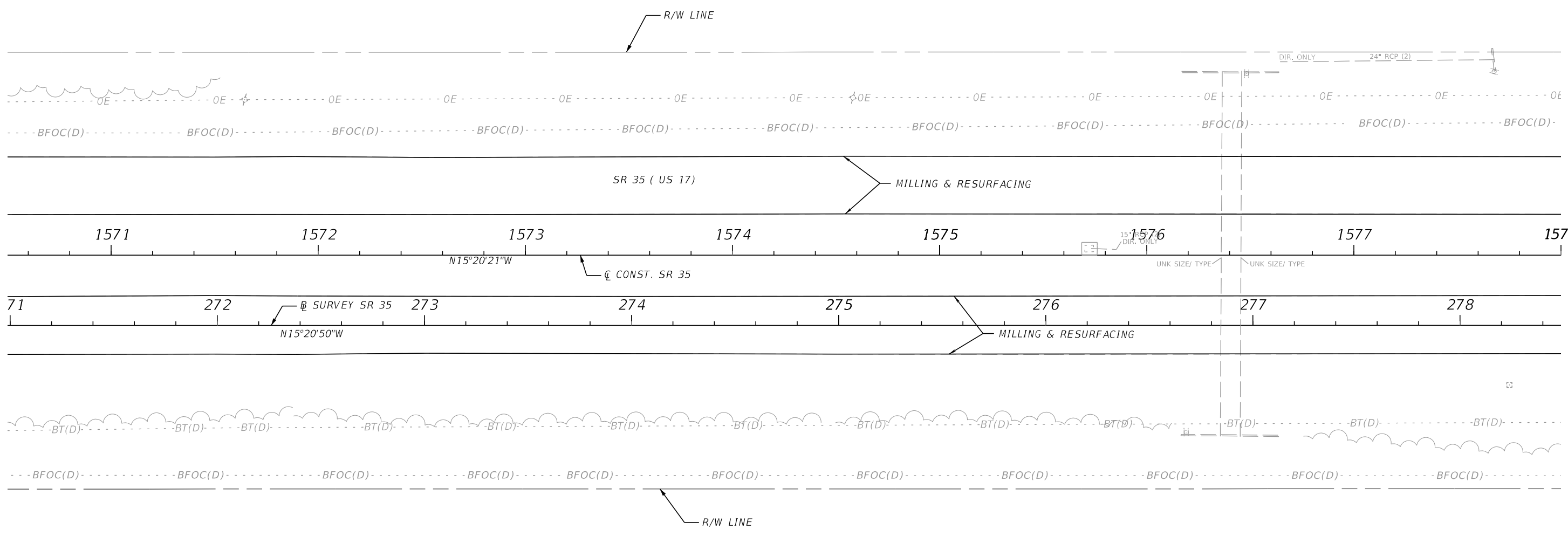
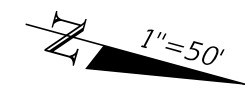
**CURVE DATA CL-2**  
 PI STA. = 1555+30.77  
 $\Delta$  = 31°56'00" (RT)  
 D = 01°58'35"  
 T = 829.45  
 L = 1,615.73  
 R = 2,899.00  
 PC STA. = 1547+01.32  
 PT STA. = 1563+17.05  
 e = 0.062

**B SURVEY CURVE DATA CURVE**  
 PI STA. = 255+89.66  
 $\Delta$  = 31°54'00" (RT)  
 D = 02°00'00"  
 T = 818.76  
 L = 1,595.00  
 R = 2,864.79  
 PC STA. = 247+70.90  
 PT STA. = 263+65.90

4/11/2024 2:55:10 AM Istiak Ahmed C:\Worksets\FDOT\4492321\5201\Roadway\PLAN\RD02.dgn

THE OFFICIAL RECORD OF THIS SHEET IS THE ELECTRONIC FILE DIGITALLY SIGNED AND SEALED UNDER RULE 61G15-23.004, F.A.C.

REVISIONS				ENGINEER OF RECORD			STATE OF FLORIDA DEPARTMENT OF TRANSPORTATION			SHEET NO.
DATE	DESCRIPTION	DATE	DESCRIPTION	MAJHARUL ALAM, P.E. LICENSE NUMBER 61600 PROPEL ENGINEERING, INC. 2711 N VISTA PARKWAY, SUITE B7 WEST PALM BEACH, FL 33411			ROAD NO.	COUNTY	FINANCIAL PROJECT ID	
										SR 35




**LEGEND**  
 4' PAVED SHLDR WIDENING

REVISIONS				ENGINEER OF RECORD		STATE OF FLORIDA DEPARTMENT OF TRANSPORTATION			ROADWAY PLAN	SHEET NO.
DATE	DESCRIPTION	DATE	DESCRIPTION			ROAD NO.	COUNTY	FINANCIAL PROJECT ID		
				MAJHARUL ALAM, P.E. LICENSE NUMBER 61600 PROPEL ENGINEERING, INC. 2711 N VISTA PARKWAY, SUITE B7 WEST PALM BEACH, FL 33411		SR 35	POLK	449232-1-52-01		42

4/11/2024 2:55:10 AM Istiak Ahmed C:\Worksets\FDOT\449232\15201\Roadway\PLAN\RD02.dgn

THE OFFICIAL RECORD OF THIS SHEET IS THE ELECTRONIC FILE DIGITALLY SIGNED AND SEALED UNDER RULE 61G15-23.004, F.A.C.

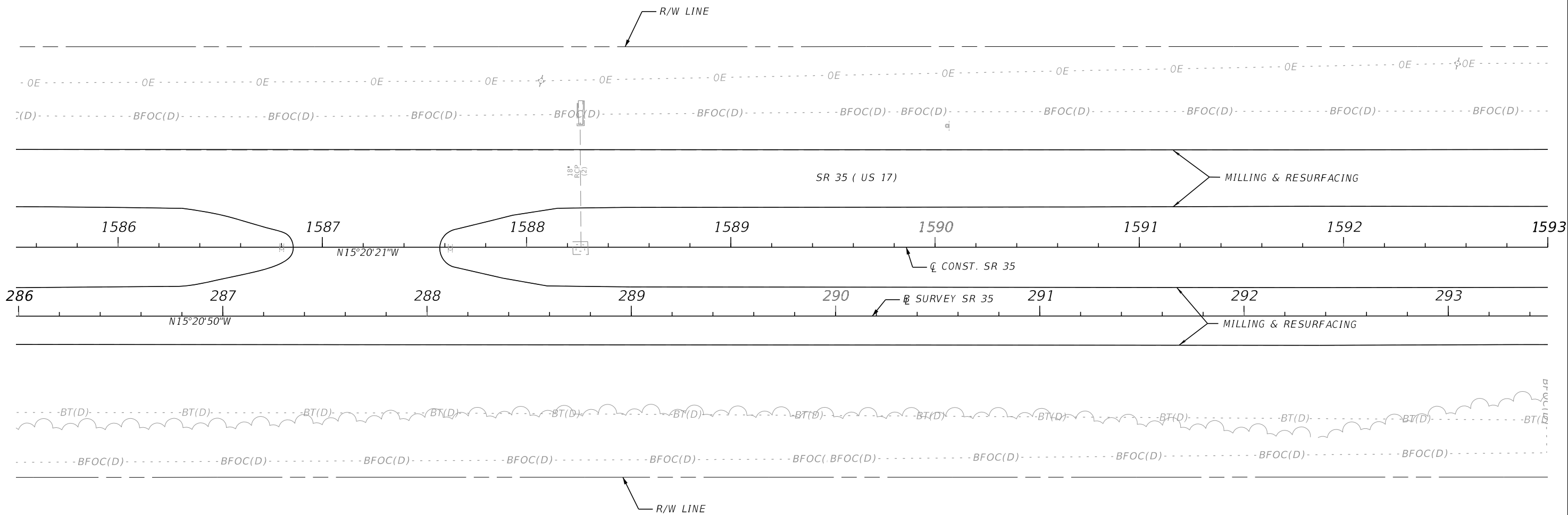
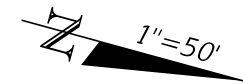


**LEGEND**  
 4' PAVED SHLDR WIDENING

4/11/2024 2:55:10 AM Istiak Ahmed C:\Worksets\FDOT\44923215201\Roadway\PLANRD02.dgn

THE OFFICIAL RECORD OF THIS SHEET IS THE ELECTRONIC FILE DIGITALLY SIGNED AND SEALED UNDER RULE 61G15-23.004, F.A.C.

REVISIONS				ENGINEER OF RECORD		STATE OF FLORIDA DEPARTMENT OF TRANSPORTATION			ROADWAY PLAN	SHEET NO.
DATE	DESCRIPTION	DATE	DESCRIPTION	MAJHARUL ALAM, P.E. LICENSE NUMBER 61600 PROPEL ENGINEERING, INC. 2711 N VISTA PARKWAY, SUITE B7 WEST PALM BEACH, FL 33411		ROAD NO.	COUNTY	FINANCIAL PROJECT ID		43
						SR 35	POLK	449232-1-52-01		



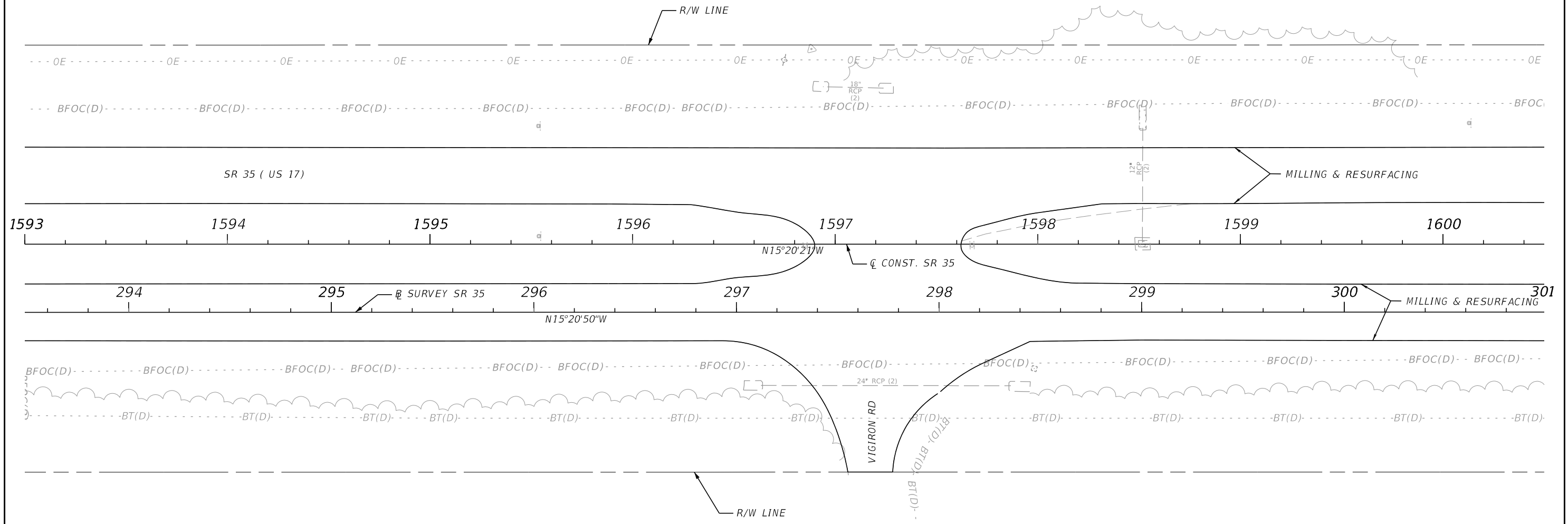
**LEGEND**

 4' PAVED SHLDR WIDENING

4/11/2024 2:55:11 AM Istiak Ahmed C:\Worksets\FDOT\44923215201\Roadway\PLAN\RD02.dgn

THE OFFICIAL RECORD OF THIS SHEET IS THE ELECTRONIC FILE DIGITALLY SIGNED AND SEALED UNDER RULE 61G15-23.004, F.A.C.

REVISIONS				ENGINEER OF RECORD		STATE OF FLORIDA DEPARTMENT OF TRANSPORTATION			ROADWAY PLAN	SHEET NO.
DATE	DESCRIPTION	DATE	DESCRIPTION	MAJHARUL ALAM, P.E. LICENSE NUMBER 61600 PROPEL ENGINEERING, INC. 2711 N VISTA PARKWAY, SUITE B7 WEST PALM BEACH, FL 33411		ROAD NO.	COUNTY	FINANCIAL PROJECT ID		44
						SR 35	POLK	449232-1-52-01		

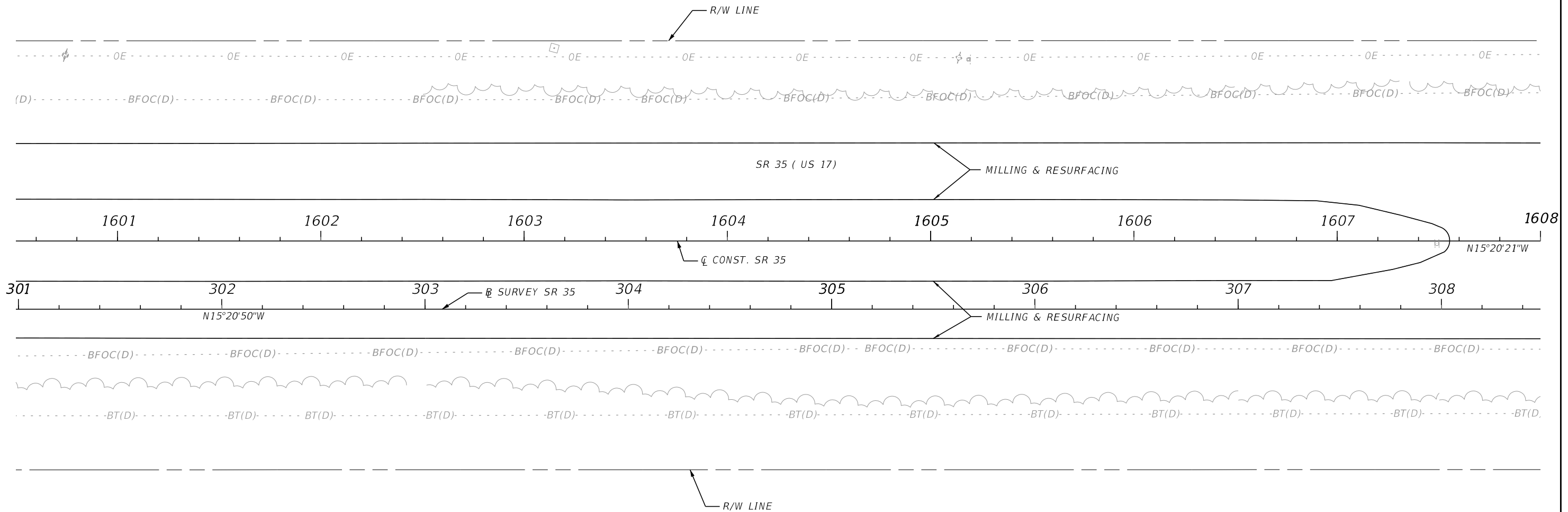



**LEGEND**  
 4' PAVED SHLDR WIDENING

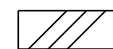
REVISIONS				ENGINEER OF RECORD		STATE OF FLORIDA DEPARTMENT OF TRANSPORTATION			ROADWAY PLAN	SHEET NO. 45
DATE	DESCRIPTION	DATE	DESCRIPTION	MAJHARUL ALAM, P.E. LICENSE NUMBER 61600 PROPEL ENGINEERING, INC. 2711 N VISTA PARKWAY, SUITE B7 WEST PALM BEACH, FL 33411		ROAD NO.	COUNTY	FINANCIAL PROJECT ID		
						SR 35	POLK	449232-1-52-01		

4/11/2024 2:55:11 AM Istiak Ahmed C:\Worksets\FDOT\449232\15201\Roadway\PLAN\RD02.dgn

THE OFFICIAL RECORD OF THIS SHEET IS THE ELECTRONIC FILE DIGITALLY SIGNED AND SEALED UNDER RULE 61G15-23.004, F.A.C.



**LEGEND**

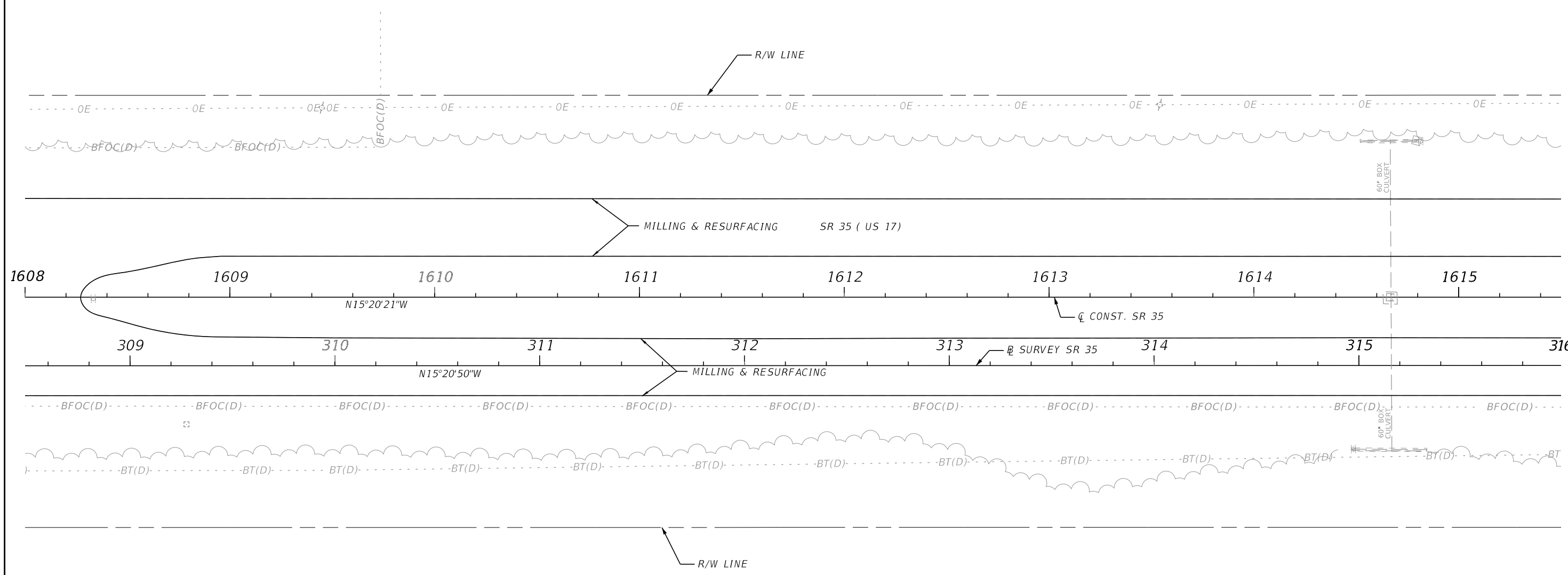


4' PAVED SHLDR WIDENING

4/11/2024 2:55:11 AM Istiak Ahmed C:\Worksets\FDOT\44923215201\Roadway\PLAN\RD02.dgn

THE OFFICIAL RECORD OF THIS SHEET IS THE ELECTRONIC FILE DIGITALLY SIGNED AND SEALED UNDER RULE 61G15-23.004, F.A.C.

REVISIONS				ENGINEER OF RECORD		STATE OF FLORIDA DEPARTMENT OF TRANSPORTATION			ROADWAY PLAN	SHEET NO.
DATE	DESCRIPTION	DATE	DESCRIPTION	MAJHARUL ALAM, P.E. LICENSE NUMBER 61600 PROPEL ENGINEERING, INC. 2711 N VISTA PARKWAY, SUITE B7 WEST PALM BEACH, FL 33411		ROAD NO.	COUNTY	FINANCIAL PROJECT ID		46
								SR 35		POLK



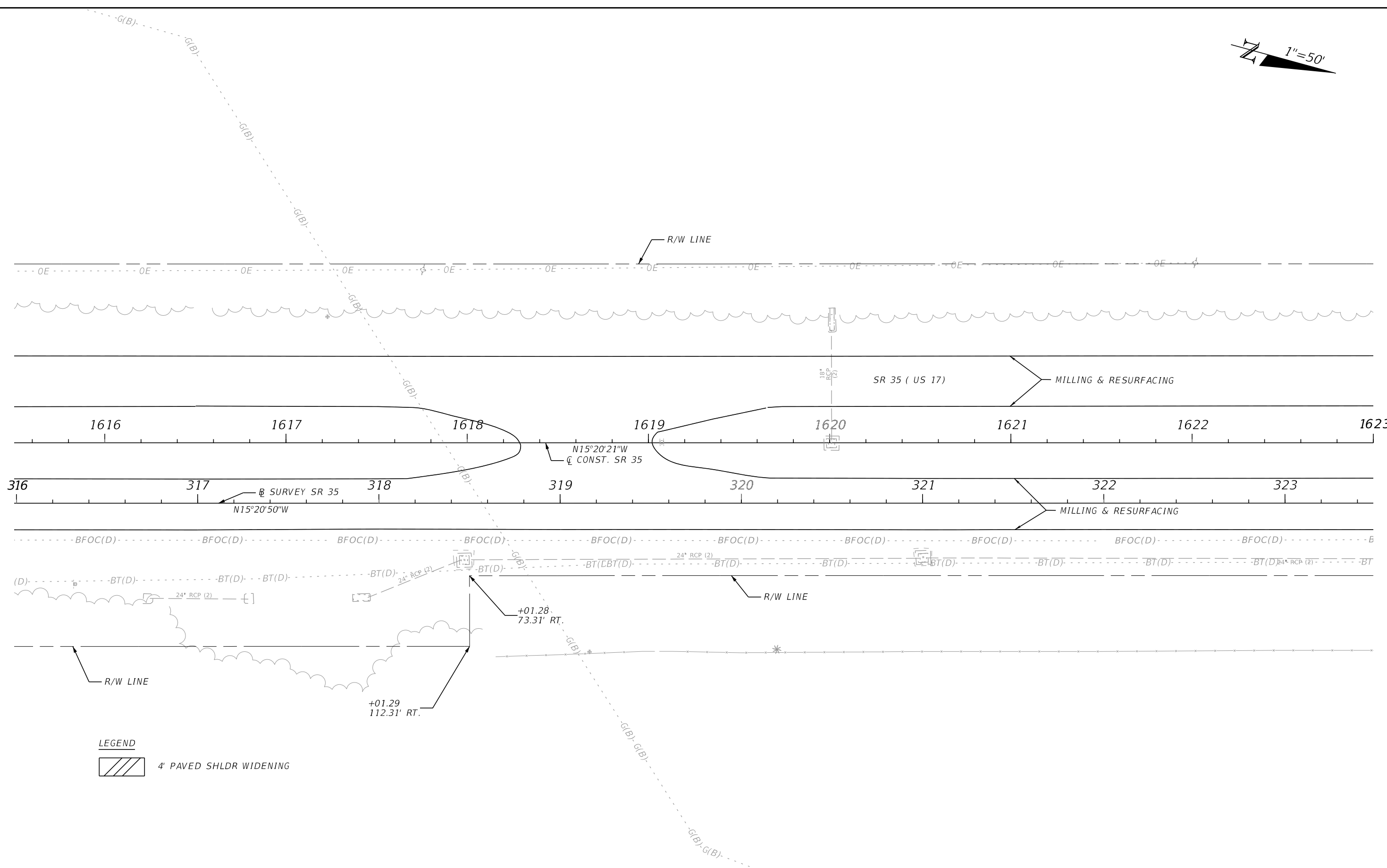
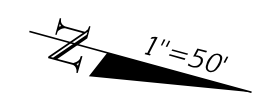
**LEGEND**

 4' PAVED SHLDR WIDENING

4/11/2024 2:55:12 AM Istiak Ahmed C:\work\sets\FDOT\44923215201\Roadway\PLAN\RD02.dgn

THE OFFICIAL RECORD OF THIS SHEET IS THE ELECTRONIC FILE DIGITALLY SIGNED AND SEALED UNDER RULE 61G15-23.004, F.A.C.

REVISIONS				ENGINEER OF RECORD		STATE OF FLORIDA DEPARTMENT OF TRANSPORTATION			ROADWAY PLAN	SHEET NO.
DATE	DESCRIPTION	DATE	DESCRIPTION	MAJHARUL ALAM, P.E. LICENSE NUMBER 61600 PROPEL ENGINEERING, INC. 2711 N VISTA PARKWAY, SUITE B7 WEST PALM BEACH, FL 33411		ROAD NO.	COUNTY	FINANCIAL PROJECT ID		47
						SR 35	POLK	449232-1-52-01		



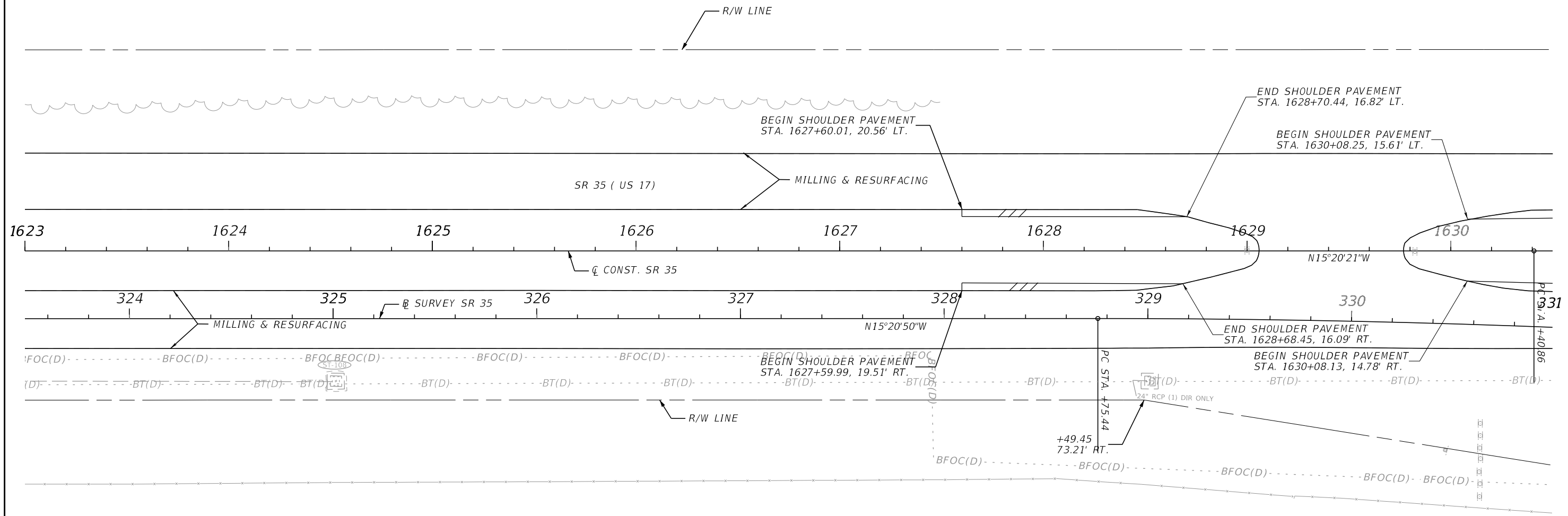
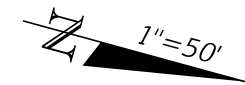
**LEGEND**  
 4' PAVED SHLDR WIDENING

4/11/2024 2:55:12 AM Istiak Ahmed C:\Worksets\FDOT\44923215201\Roadway\PLAN\RD02.dgn

THE OFFICIAL RECORD OF THIS SHEET IS THE ELECTRONIC FILE DIGITALLY SIGNED AND SEALED UNDER RULE 61G15-23.004, F.A.C.

REVISIONS				ENGINEER OF RECORD		STATE OF FLORIDA DEPARTMENT OF TRANSPORTATION			ROADWAY PLAN	SHEET NO.
DATE	DESCRIPTION	DATE	DESCRIPTION			ROAD NO.	COUNTY	FINANCIAL PROJECT ID		
				MAJHARUL ALAM, P.E. LICENSE NUMBER 61600 PROPEL ENGINEERING, INC. 2711 N VISTA PARKWAY, SUITE B7 WEST PALM BEACH, FL 33411		SR 35	POLK	449232-1-52-01		48





**LEGEND**



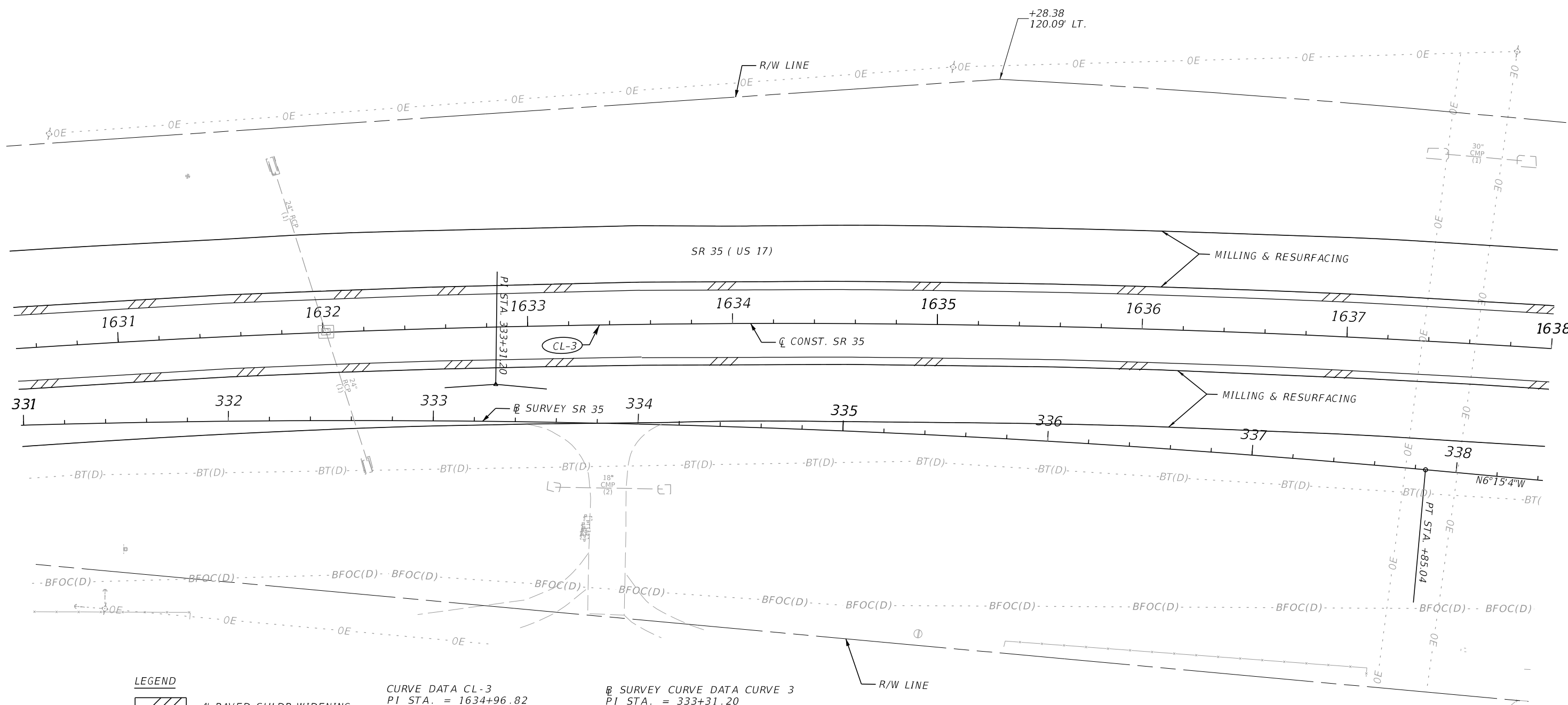
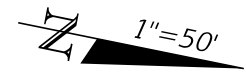
**CURVE DATA CL-3**  
 PI STA. = 1634+96.82  
 $\Delta$  = 09°05'57" (RT)  
 D = 01°00'00"  
 T = 455.95  
 L = 909.99  
 R = 5,730.00  
 PC STA. = 1630+40.86  
 PT STA. = 1639+50.85  
 e = 0.033

**B SURVEY CURVE DATA CURVE 3**  
 PI STA. = 333+31.20  
 $\Delta$  = 09°05'46" (RT)  
 D = 01°00'00"  
 T = 455.76  
 L = 909.60  
 R = 5,729.58  
 PC STA. = 328+75.44  
 PT STA. = 337+85.04

4/11/2024 2:55:12 AM Istiak Ahmed C:\Worksets\FDOT\44923215201\Roadway\PLANRD02.dgn

THE OFFICIAL RECORD OF THIS SHEET IS THE ELECTRONIC FILE DIGITALLY SIGNED AND SEALED UNDER RULE 61G15-23.004, F.A.C.

REVISIONS				ENGINEER OF RECORD			STATE OF FLORIDA DEPARTMENT OF TRANSPORTATION			ROADWAY PLAN	SHEET NO.  49
DATE	DESCRIPTION	DATE	DESCRIPTION	MAJHARUL ALAM, P.E. LICENSE NUMBER 61600 PROPEL ENGINEERING, INC. 2711 N VISTA PARKWAY, SUITE B7 WEST PALM BEACH, FL 33411			ROAD NO.	COUNTY	FINANCIAL PROJECT ID		
				SR 35	POLK	449232-1-52-01					



**LEGEND**

 4' PAVED SHLDR WIDENING

**CURVE DATA CL-3**  
 PI STA. = 1634+96.82  
 $\Delta$  = 09°05'57" (RT)  
 D = 01°00'00"  
 T = 455.95  
 L = 909.99  
 R = 5,730.00  
 PC STA. = 1630+40.86  
 PT STA. = 1639+50.85  
 e = 0.033

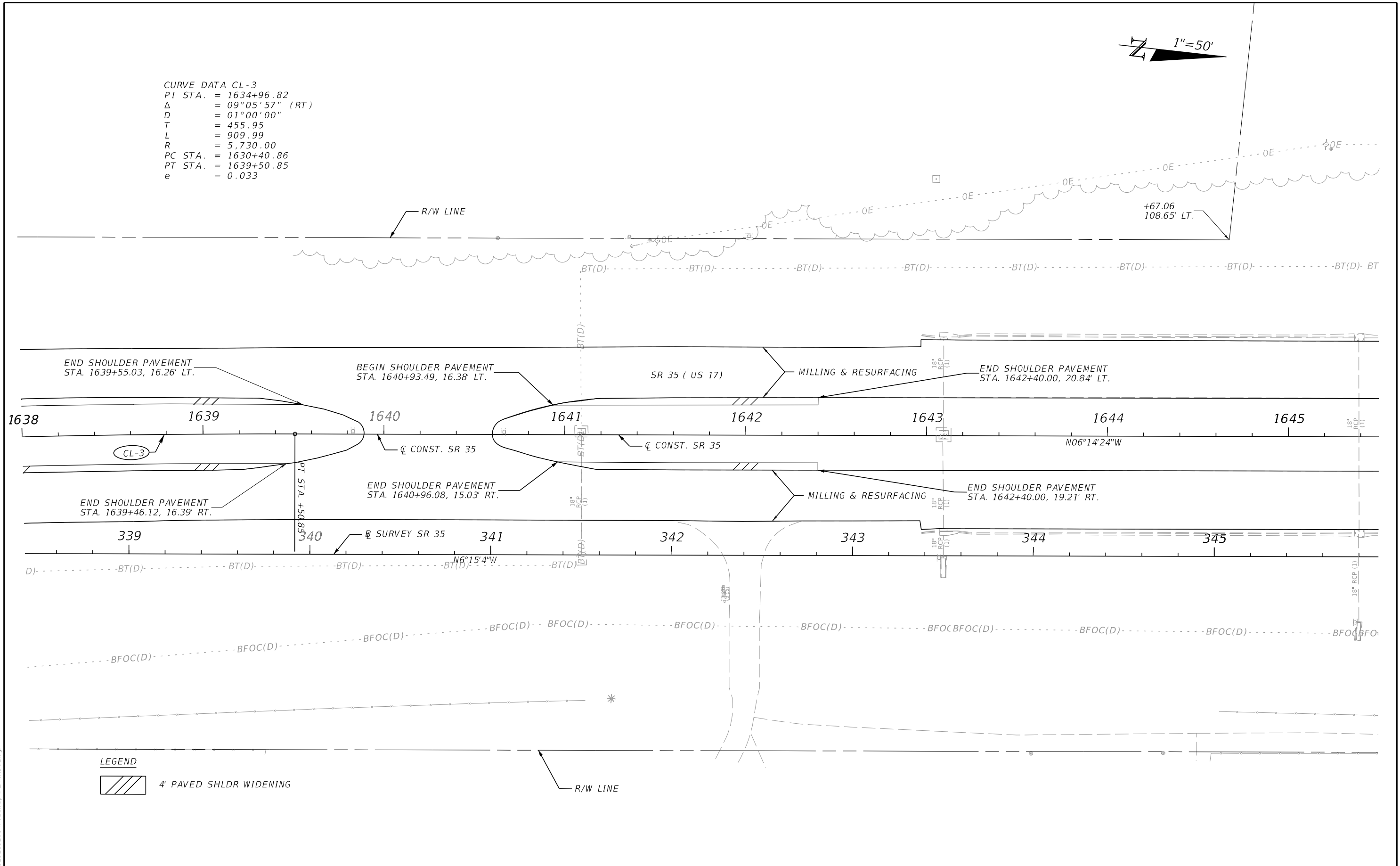

**SURVEY CURVE DATA CURVE 3**  
 PI STA. = 333+31.20  
 $\Delta$  = 09°05'46" (RT)  
 D = 01°00'00"  
 T = 455.76  
 L = 909.60  
 R = 5,729.58  
 PC STA. = 328+75.44  
 PT STA. = 337+85.04

4/11/2024 2:55:13 AM Istiak Ahmed C:\Worksets\FDOT\4492321\5201\Roadway\PLAN\RD02.dgn

THE OFFICIAL RECORD OF THIS SHEET IS THE ELECTRONIC FILE DIGITALLY SIGNED AND SEALED UNDER RULE 61G15-23.004, F.A.C.

REVISIONS				ENGINEER OF RECORD		STATE OF FLORIDA DEPARTMENT OF TRANSPORTATION			ROADWAY PLAN	SHEET NO. 50
DATE	DESCRIPTION	DATE	DESCRIPTION			ROAD NO.	COUNTY	FINANCIAL PROJECT ID		
				MAJHARUL ALAM, P.E. LICENSE NUMBER 61600 PROPEL ENGINEERING, INC. 2711 N VISTA PARKWAY, SUITE B7 WEST PALM BEACH, FL 33411		SR 35	POLK	449232-1-52-01		

CURVE DATA CL-3  
 PI STA. = 1634+96.82  
 $\Delta$  = 09°05'57" (RT)  
 D = 01°00'00"  
 T = 455.95  
 L = 909.99  
 R = 5,730.00  
 PC STA. = 1630+40.86  
 PT STA. = 1639+50.85  
 e = 0.033



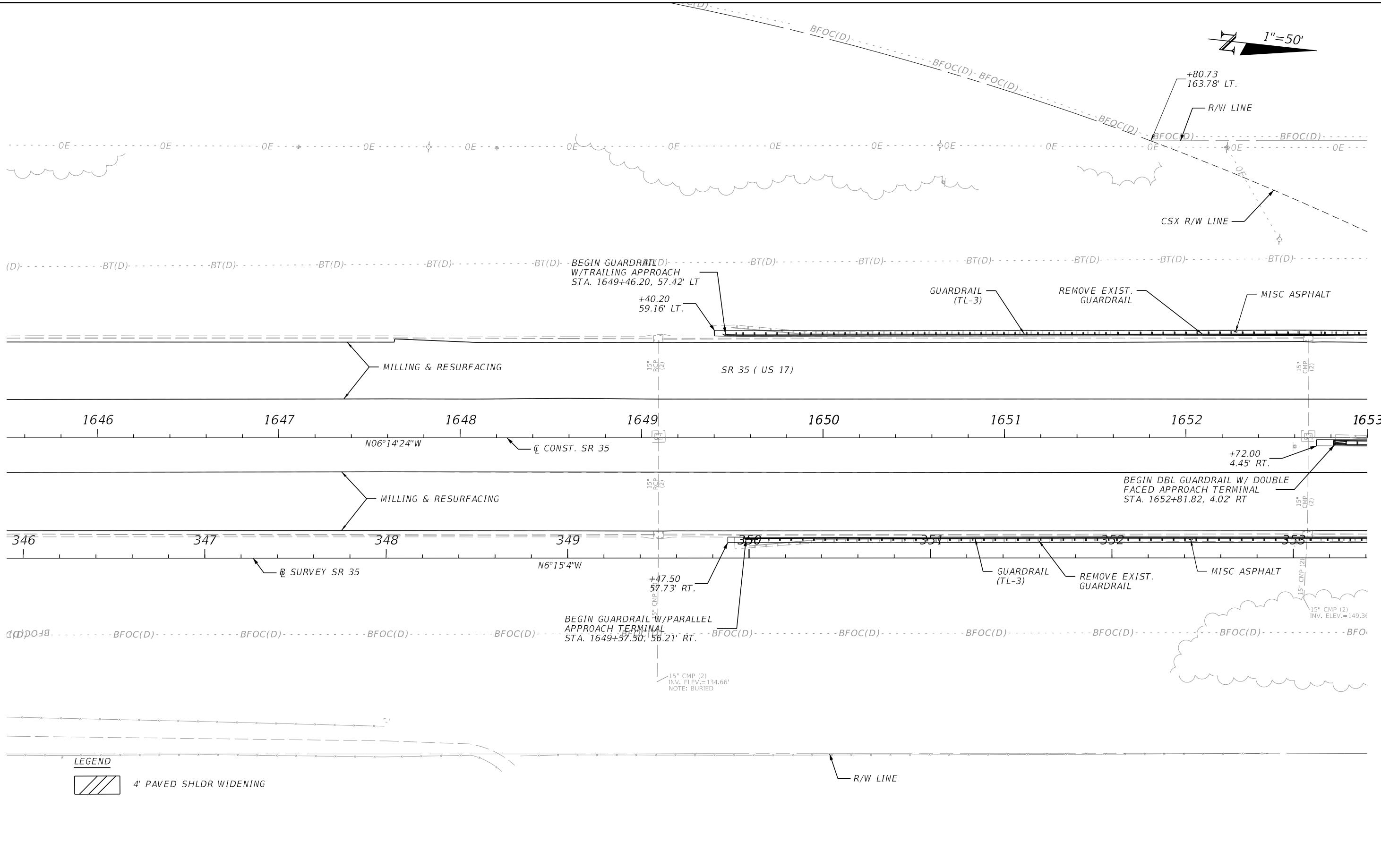
**LEGEND**  
 4' PAVED SHLDR WIDENING

4/11/2024 2:55:13 AM Istiak Ahmed C:\Worksets\FDOT\4492321\5201\Roadway\PLAN\RD02.dgn

THE OFFICIAL RECORD OF THIS SHEET IS THE ELECTRONIC FILE DIGITALLY SIGNED AND SEALED UNDER RULE 61G15-23.004, F.A.C.

REVISIONS				ENGINEER OF RECORD			STATE OF FLORIDA DEPARTMENT OF TRANSPORTATION			ROADWAY PLAN	SHEET NO. 51
DATE	DESCRIPTION	DATE	DESCRIPTION	MAJHARUL ALAM, P.E. LICENSE NUMBER 61600 PROPEL ENGINEERING, INC. 2711 N VISTA PARKWAY, SUITE B7 WEST PALM BEACH, FL 33411			ROAD NO.	COUNTY	FINANCIAL PROJECT ID		
				SR 35	POLK	449232-1-52-01					

1"=50'

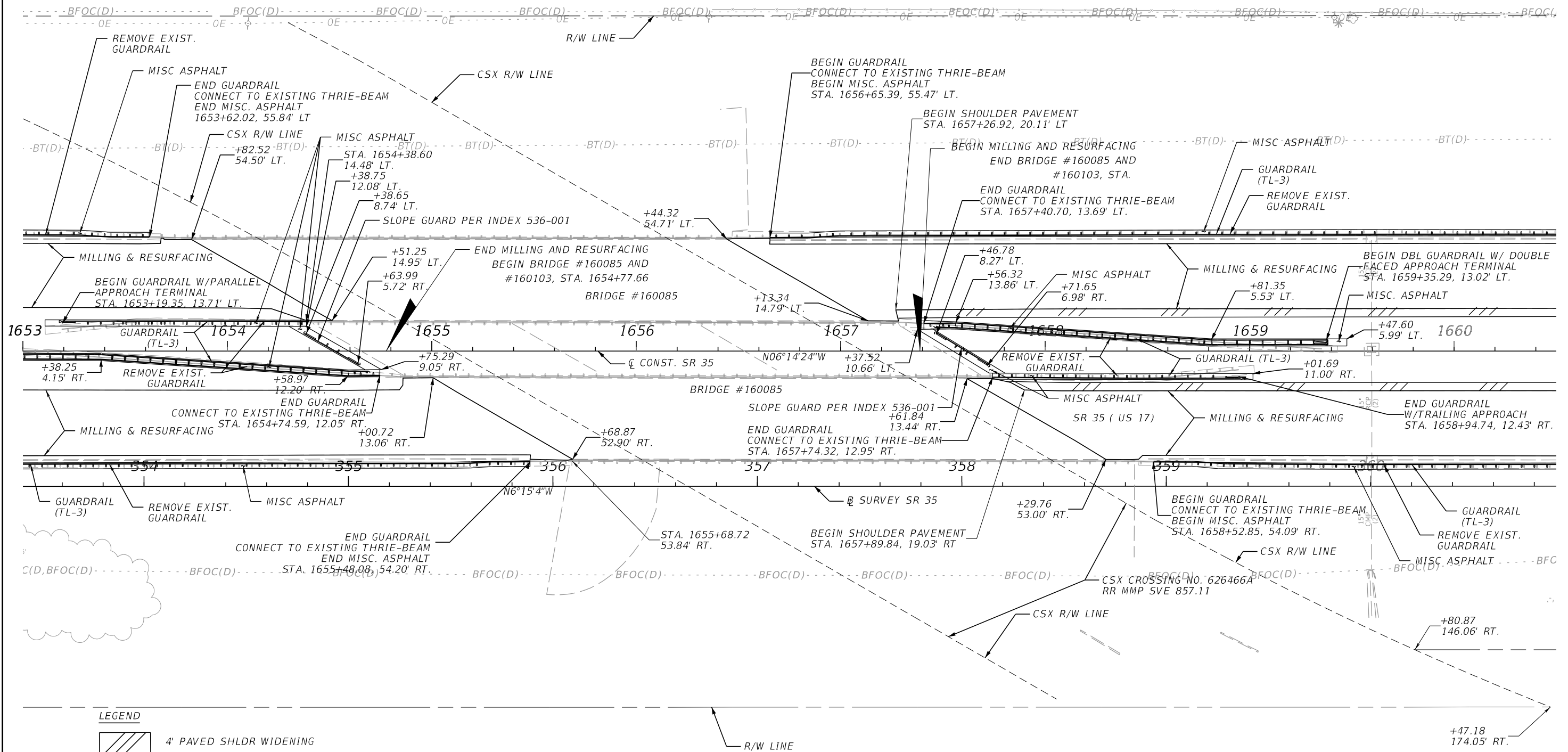
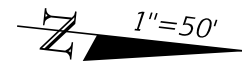


4/11/2024 2:55:13 AM Istiak Ahmed C:\Worksets\FDOT\44923215201\Roadway\PLAN\RD02.dgn

THE OFFICIAL RECORD OF THIS SHEET IS THE ELECTRONIC FILE DIGITALLY SIGNED AND SEALED UNDER RULE 61G15-23.004, F.A.C.

REVISIONS				ENGINEER OF RECORD		STATE OF FLORIDA DEPARTMENT OF TRANSPORTATION			SHEET NO.
DATE	DESCRIPTION	DATE	DESCRIPTION			ROAD NO.	COUNTY	FINANCIAL PROJECT ID	
				MAJHARUL ALAM, P.E. LICENSE NUMBER 61600 PROPEL ENGINEERING, INC. 2711 N VISTA PARKWAY, SUITE B7 WEST PALM BEACH, FL 33411		SR 35	POLK	449232-1-52-01	52

**ROADWAY PLAN**



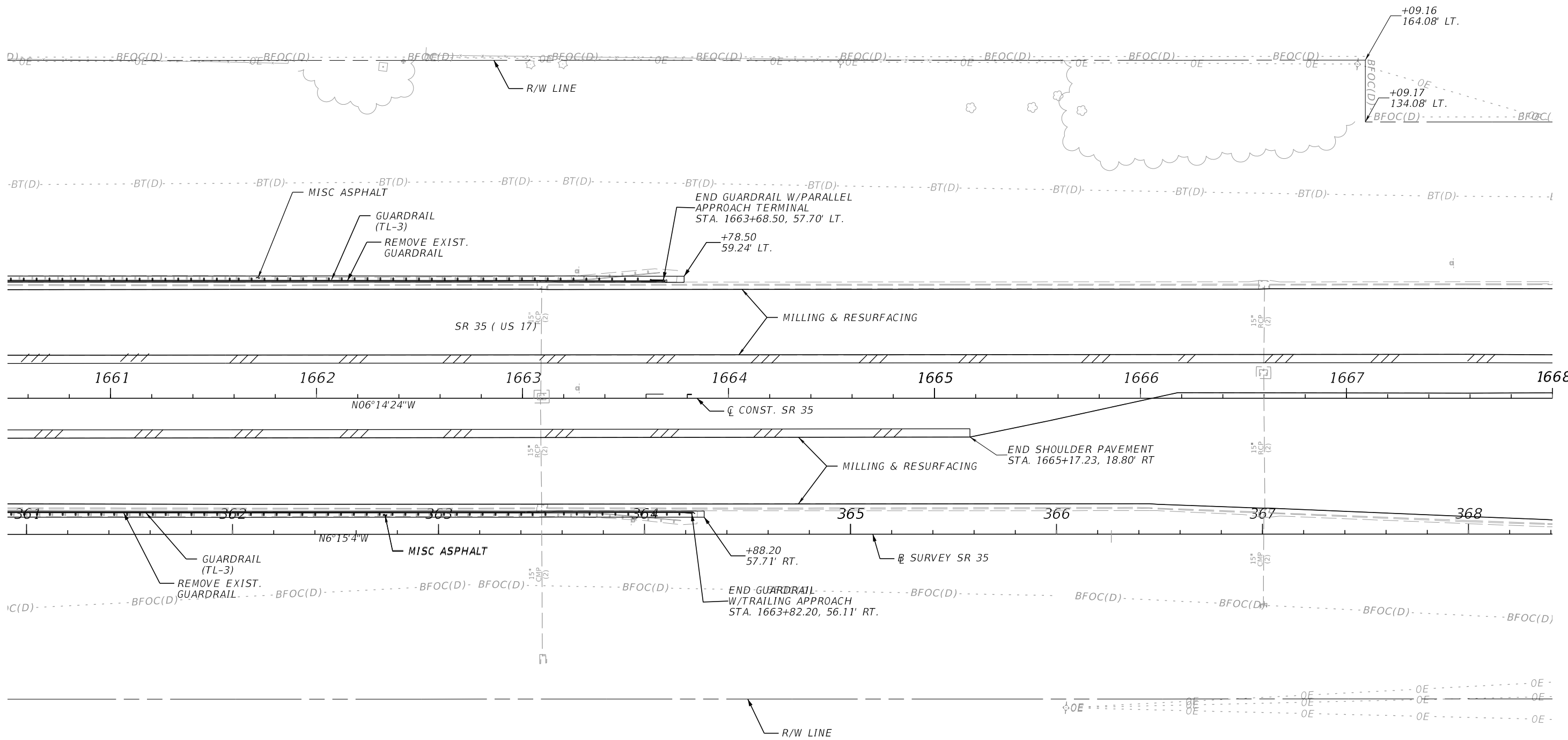
4/1/2024 2:55:14 AM Istiak Ahmed C:\Worksets\FDOT\4492321\5201\Roadway\PLANRD02.dgn

THE OFFICIAL RECORD OF THIS SHEET IS THE ELECTRONIC FILE DIGITALLY SIGNED AND SEALED UNDER RULE 61G15-23.004, F.A.C.

REVISIONS				ENGINEER OF RECORD		STATE OF FLORIDA DEPARTMENT OF TRANSPORTATION			SHEET NO.
DATE	DESCRIPTION	DATE	DESCRIPTION			ROAD NO.	COUNTY	FINANCIAL PROJECT ID	
				MAJHARUL ALAM, P.E. LICENSE NUMBER 61600 PROPEL ENGINEERING, INC. 2711 N VISTA PARKWAY, SUITE B7 WEST PALM BEACH, FL 33411		SR 35	POLK	449232-1-52-01	53

**ROADWAY PLAN**

1"=50'



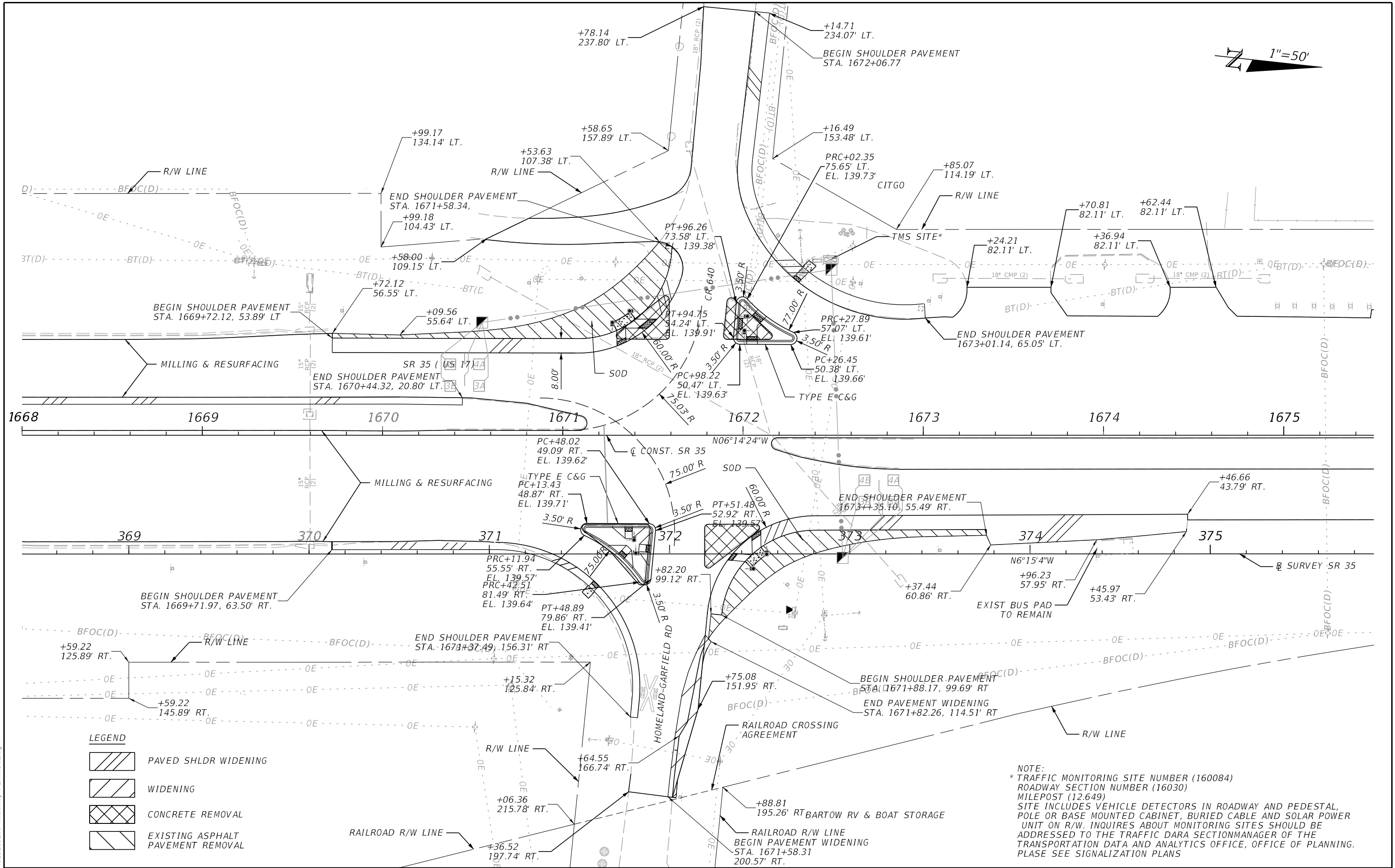
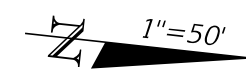
LEGEND

- 4' PAVED SHLDR WIDENING
- WIDENING

4/11/2024 2:55:14 AM Istiak Ahmed C:\Worksets\FDOT\44923215201\Roadway\PLANRD02.dgn

THE OFFICIAL RECORD OF THIS SHEET IS THE ELECTRONIC FILE DIGITALLY SIGNED AND SEALED UNDER RULE 61G15-23.004, F.A.C.

REVISIONS				ENGINEER OF RECORD		STATE OF FLORIDA DEPARTMENT OF TRANSPORTATION			<b>ROADWAY PLAN</b>	SHEET NO.
DATE	DESCRIPTION	DATE	DESCRIPTION			ROAD NO.	COUNTY	FINANCIAL PROJECT ID		
				MAJHARUL ALAM, P.E. LICENSE NUMBER 61600 PROPEL ENGINEERING, INC. 2711 N VISTA PARKWAY, SUITE B7 WEST PALM BEACH, FL 33411		SR 35	POLK	449232-152-01		54



**LEGEND**

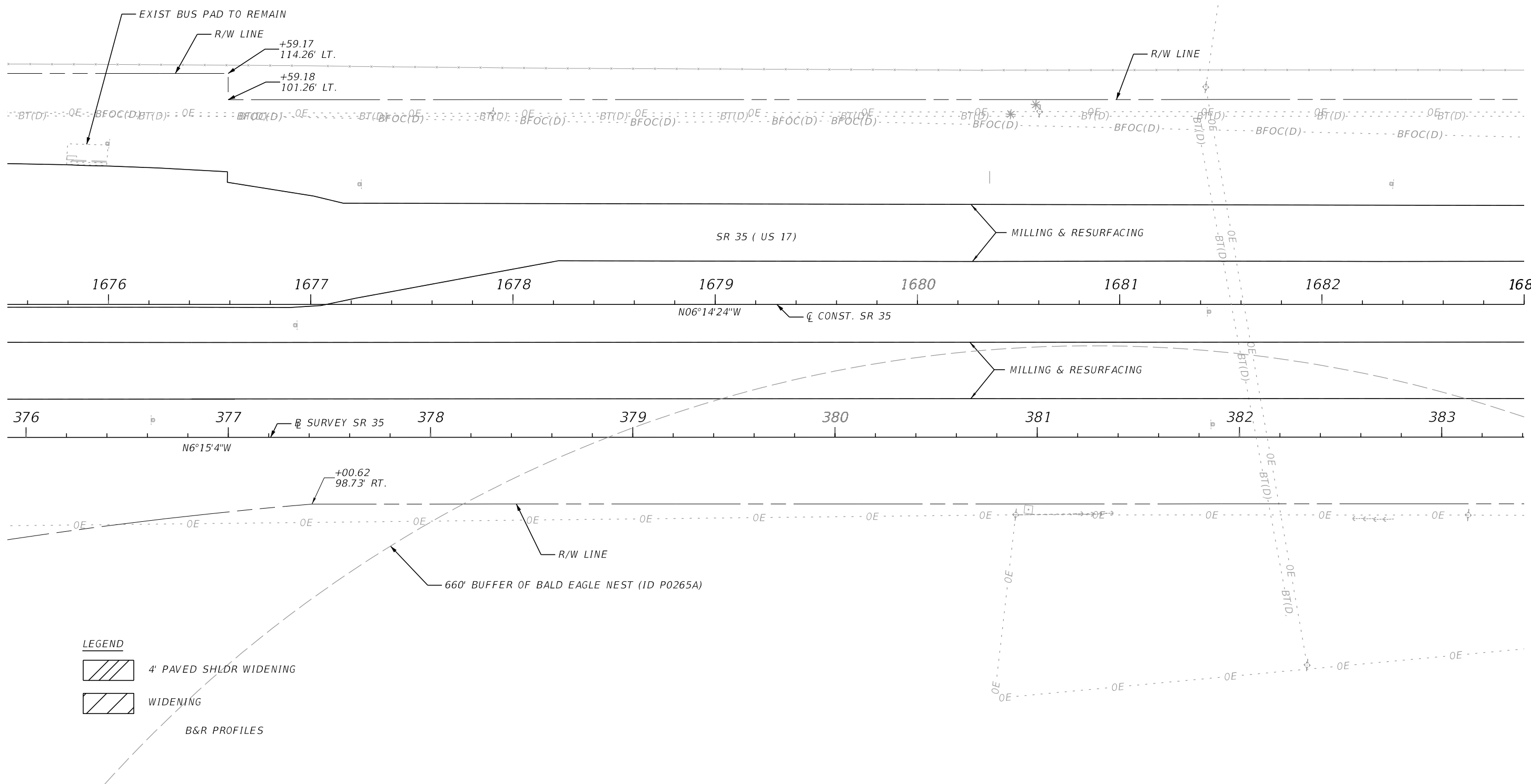

	PAVED SHLDR WIDENING
	WIDENING
	CONCRETE REMOVAL
	EXISTING ASPHALT PAVEMENT REMOVAL

NOTE:  
 \* TRAFFIC MONITORING SITE NUMBER (160084)  
 ROADWAY SECTION NUMBER (16030)  
 MILEPOST (12.649)  
 SITE INCLUDES VEHICLE DETECTORS IN ROADWAY AND PEDESTAL, POLE OR BASE MOUNTED CABINET, BURIED CABLE AND SOLAR POWER UNIT ON R/W. INQUIRES ABOUT MONITORING SITES SHOULD BE ADDRESSED TO THE TRAFFIC DATA SECTION MANAGER OF THE TRANSPORTATION DATA AND ANALYTICS OFFICE, OFFICE OF PLANNING. PLEASE SEE SIGNALIZATION PLANS

4/11/2024 2:55:14 AM Istiak Ahmed C:\Work\sets\FDOT\4492321\5201\Roadway\PLAN\RD02.dgn

REVISIONS		REVISIONS		ENGINEER OF RECORD		STATE OF FLORIDA DEPARTMENT OF TRANSPORTATION			SHEET NO.
DATE	DESCRIPTION	DATE	DESCRIPTION			ROAD NO.	COUNTY	FINANCIAL PROJECT ID	
				MAJHARUL ALAM, P.E. LICENSE NUMBER 61600 PROPEL ENGINEERING, INC. 2711 N VISTA PARKWAY, SUITE B7 WEST PALM BEACH, FL 33411		SR 35	POLK	449232-1-52-01	55
<b>ROADWAY PLAN</b>									

THE OFFICIAL RECORD OF THIS SHEET IS THE ELECTRONIC FILE DIGITALLY SIGNED AND SEALED UNDER RULE 61G15-23.004, F.A.C.



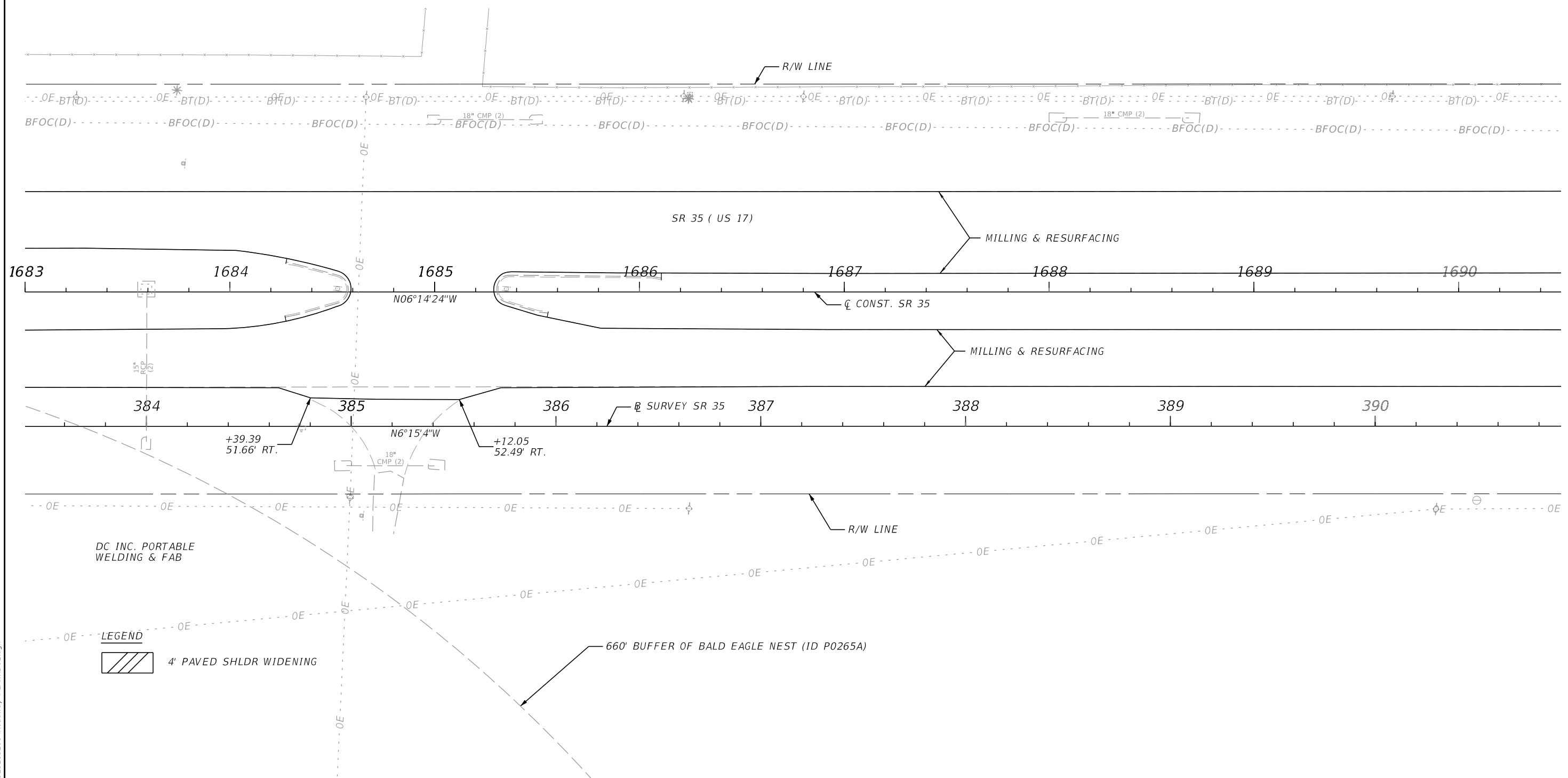
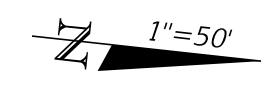
- LEGEND**
- 4' PAVED SHOULDER WIDENING
  - WIDENING
  - B&R PROFILES

4/11/2024 2:55:15 AM Istiak Ahmed C:\Worksets\FDOT\4492321-5201\Roadway\PLAN\RD02.dgn

THE OFFICIAL RECORD OF THIS SHEET IS THE ELECTRONIC FILE DIGITALLY SIGNED AND SEALED UNDER RULE 61G15-23.004, F.A.C.

REVISIONS				ENGINEER OF RECORD		STATE OF FLORIDA DEPARTMENT OF TRANSPORTATION			<b>ROADWAY PLAN</b>	SHEET NO.
DATE	DESCRIPTION	DATE	DESCRIPTION	MAJHARUL ALAM, P.E. LICENSE NUMBER 61600 PROPEL ENGINEERING, INC. 2711 N VISTA PARKWAY, SUITE B7 WEST PALM BEACH, FL 33411		ROAD NO.	COUNTY	FINANCIAL PROJECT ID		56
						SR 35	POLK	449232-1-52-01		

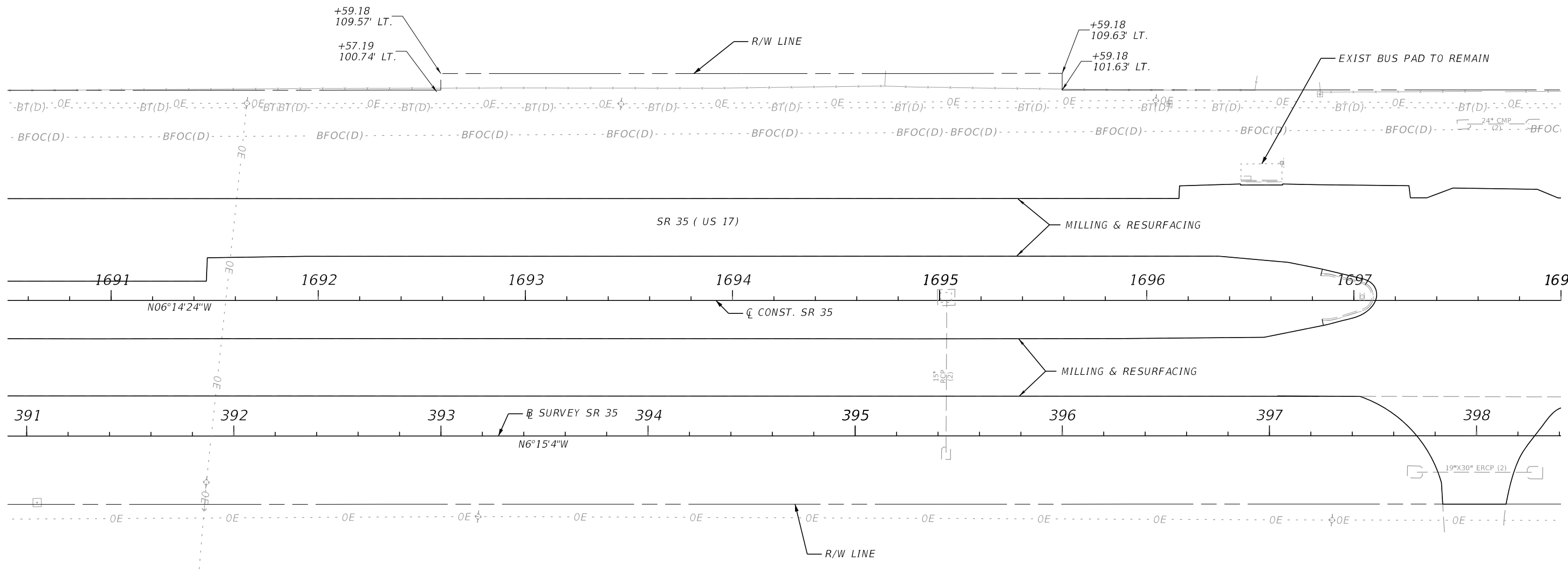
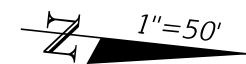




4/11/2024 2:55:15 AM Istiak Ahmed C:\Worksets\FDOT\44923215201\Roadway\PLAN\RD02.dgn

THE OFFICIAL RECORD OF THIS SHEET IS THE ELECTRONIC FILE DIGITALLY SIGNED AND SEALED UNDER RULE 61G15-23.004, F.A.C.

REVISIONS				ENGINEER OF RECORD			STATE OF FLORIDA DEPARTMENT OF TRANSPORTATION			SHEET NO.
DATE	DESCRIPTION	DATE	DESCRIPTION				ROAD NO.	COUNTY	FINANCIAL PROJECT ID	
				MAJHARUL ALAM, P.E. LICENSE NUMBER 61600 PROPEL ENGINEERING, INC. 2711 N VISTA PARKWAY, SUITE B7 WEST PALM BEACH, FL 33411			SR 35	POLK	449232-1-52-01	ROADWAY PLAN 57

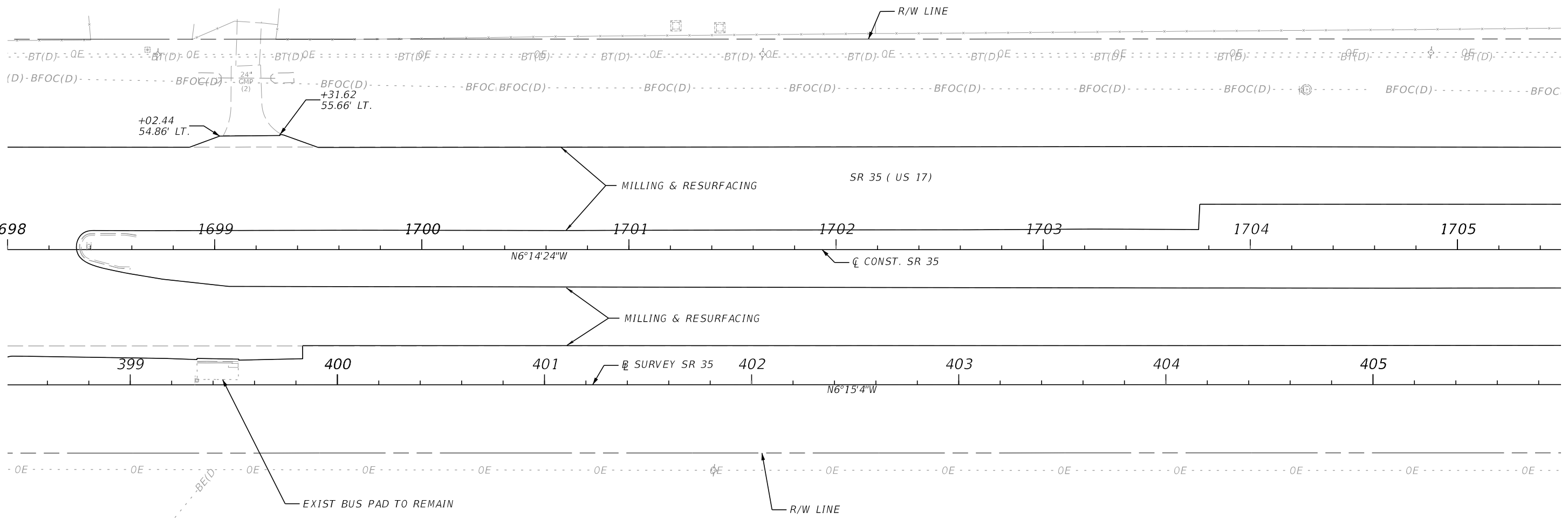



**LEGEND**  
 4' PAVED SHLDR WIDENING

4/11/2024 2:55:15 AM Istiak Ahmed C:\Worksets\FDOT\44923215201\Roadway\PLANRD02.dgn

THE OFFICIAL RECORD OF THIS SHEET IS THE ELECTRONIC FILE DIGITALLY SIGNED AND SEALED UNDER RULE 61G15-23.004, F.A.C.

REVISIONS				ENGINEER OF RECORD		STATE OF FLORIDA DEPARTMENT OF TRANSPORTATION			<b>ROADWAY PLAN</b>	SHEET NO.
DATE	DESCRIPTION	DATE	DESCRIPTION	MAJHARUL ALAM, P.E. LICENSE NUMBER 61600 PROPEL ENGINEERING, INC. 2711 N VISTA PARKWAY, SUITE B7 WEST PALM BEACH, FL 33411		ROAD NO.	COUNTY	FINANCIAL PROJECT ID		58
						SR 35	POLK	449232-1-52-01		

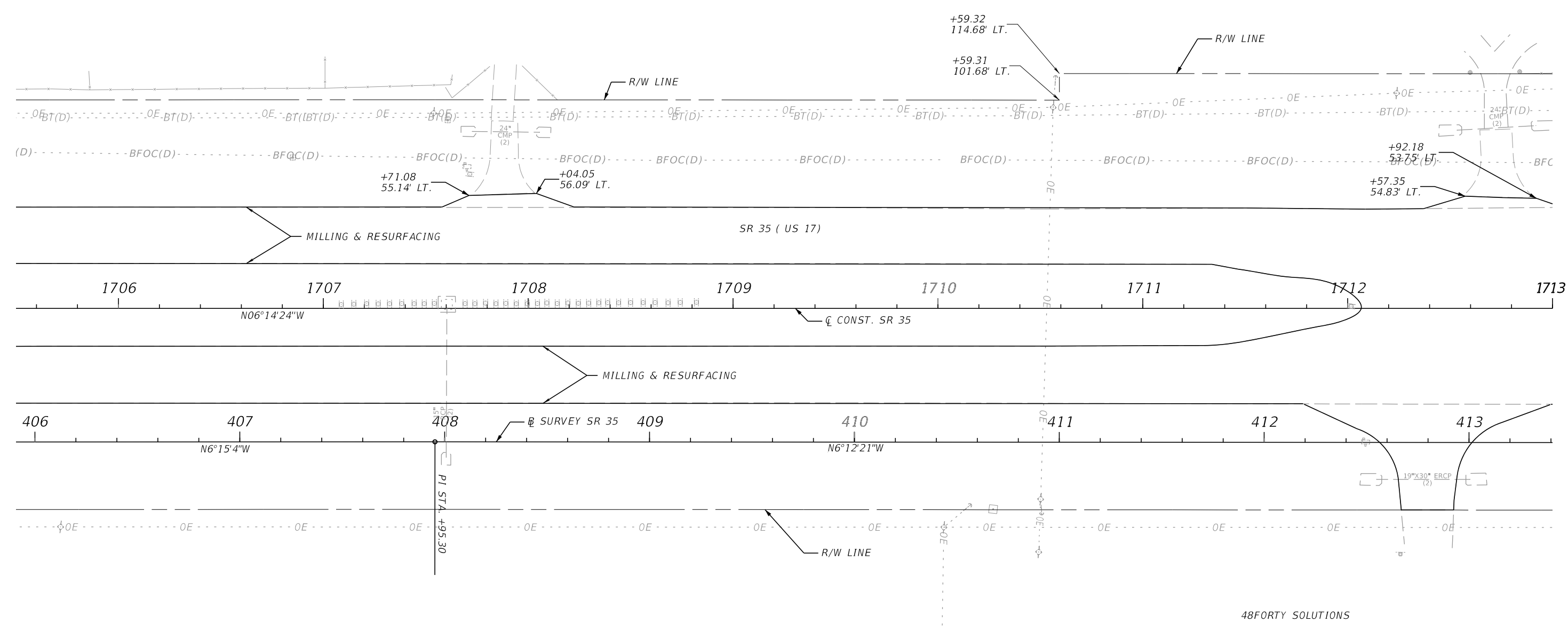
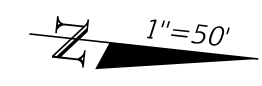


**LEGEND**  
 4' PAVED SHLDR WIDENING

4/1/2024 2:55:16 AM Istiak Ahmed C:\Worksets\FDOT\44923215201\Roadway\PLAN\RD02.dgn

THE OFFICIAL RECORD OF THIS SHEET IS THE ELECTRONIC FILE DIGITALLY SIGNED AND SEALED UNDER RULE 61G15-23.004, F.A.C.

REVISIONS				ENGINEER OF RECORD			STATE OF FLORIDA DEPARTMENT OF TRANSPORTATION			ROADWAY PLAN	SHEET NO. 59
DATE	DESCRIPTION	DATE	DESCRIPTION	MAJHARUL ALAM, P.E. LICENSE NUMBER 61600 PROPEL ENGINEERING, INC. 2711 N VISTA PARKWAY, SUITE B7 WEST PALM BEACH, FL 33411			ROAD NO.	COUNTY	FINANCIAL PROJECT ID		
							SR 35	POLK	449232-1-52-01		



**LEGEND**  
 4' PAVED SHLDR WIDENING

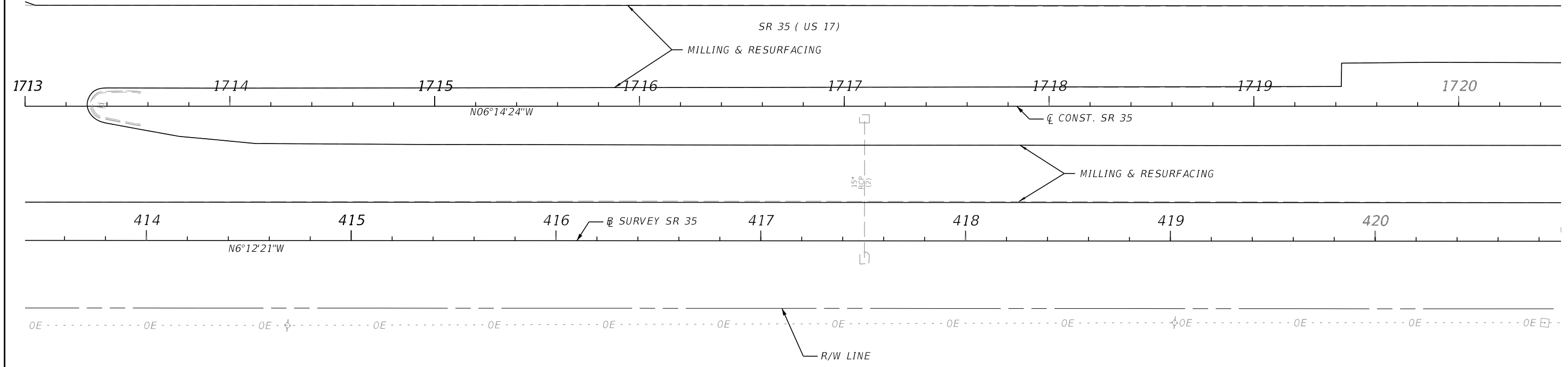
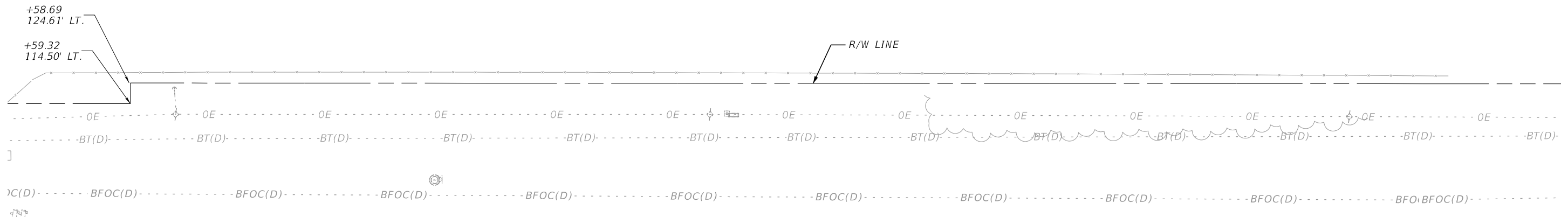

48FORTY SOLUTIONS

4/11/2024 2:55:16 AM Istiak Ahmed C:\Worksets\FDOT\44923215201\Roadway\PLAN\RD02.dgn

THE OFFICIAL RECORD OF THIS SHEET IS THE ELECTRONIC FILE DIGITALLY SIGNED AND SEALED UNDER RULE 61G15-23.004, F.A.C.

REVISIONS				ENGINEER OF RECORD		STATE OF FLORIDA DEPARTMENT OF TRANSPORTATION			SHEET NO.
DATE	DESCRIPTION	DATE	DESCRIPTION	MAJHARUL ALAM, P.E. LICENSE NUMBER 61600 PROPEL ENGINEERING, INC. 2711 N VISTA PARKWAY, SUITE B7 WEST PALM BEACH, FL 33411		ROAD NO.	COUNTY	FINANCIAL PROJECT ID	
						SR 35	POLK	449232-1-52-01	60

**ROADWAY PLAN**



48FORTY SOLUTIONS

**LEGEND**

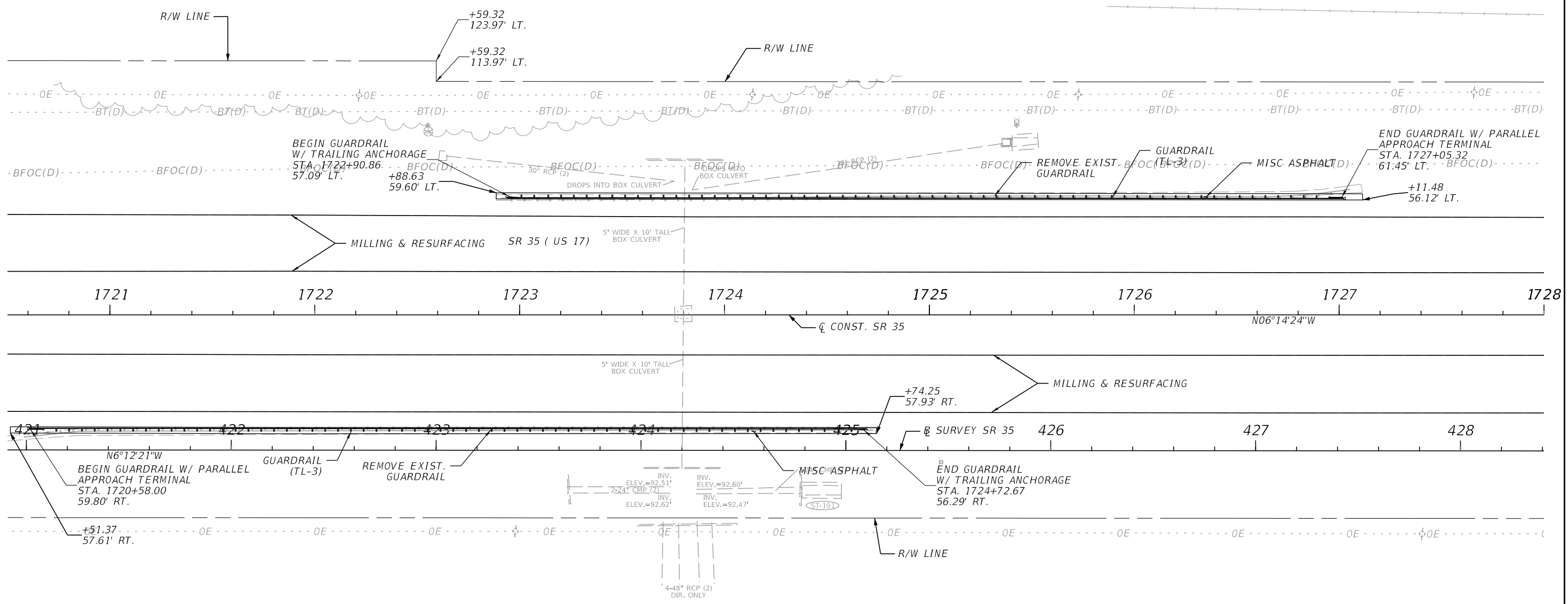


4/11/2024 2:55:16 AM Istiak Ahmed C:\Worksets\FDOT\44923215201\Roadway\PLAN\RD02.dgn

THE OFFICIAL RECORD OF THIS SHEET IS THE ELECTRONIC FILE DIGITALLY SIGNED AND SEALED UNDER RULE 61G15-23.004, F.A.C.

REVISIONS				ENGINEER OF RECORD		STATE OF FLORIDA DEPARTMENT OF TRANSPORTATION			ROADWAY PLAN	SHEET NO.
DATE	DESCRIPTION	DATE	DESCRIPTION	MAJHARUL ALAM, P.E. LICENSE NUMBER 61600 PROPEL ENGINEERING, INC. 2711 N VISTA PARKWAY, SUITE B7 WEST PALM BEACH, FL 33411		ROAD NO.	COUNTY	FINANCIAL PROJECT ID		61
						SR 35	POLK	449232-1-52-01		

1"=50'

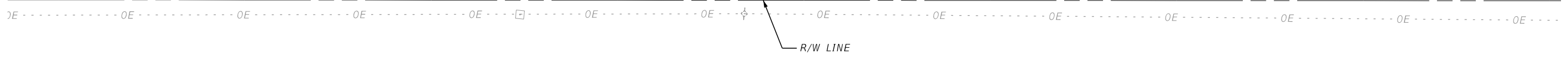
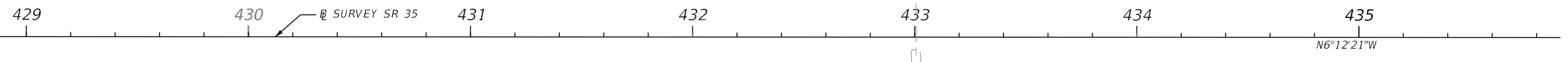

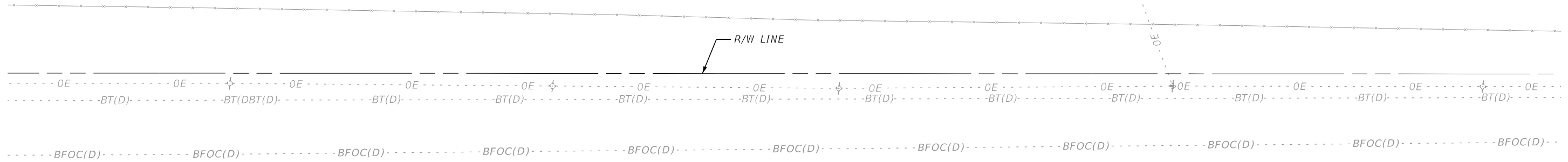



**LEGEND**  
 4' PAVED SHLDR WIDENING

4/11/2024 2:55:17 AM Istiak Ahmed C:\Worksets\FDOT\4492321\5201\Roadway\PLAN\RD02.dgn

THE OFFICIAL RECORD OF THIS SHEET IS THE ELECTRONIC FILE DIGITALLY SIGNED AND SEALED UNDER RULE 61G15-23.004, F.A.C.

REVISIONS				ENGINEER OF RECORD		STATE OF FLORIDA DEPARTMENT OF TRANSPORTATION			ROADWAY PLAN	SHEET NO. 62
DATE	DESCRIPTION	DATE	DESCRIPTION			ROAD NO.	COUNTY	FINANCIAL PROJECT ID		
				MAJHARUL ALAM, P.E. LICENSE NUMBER 61600 PROPEL ENGINEERING, INC. 2711 N VISTA PARKWAY, SUITE B7 WEST PALM BEACH, FL 33411		SR 35	POLK	449232-1-52-01		



**LEGEND**

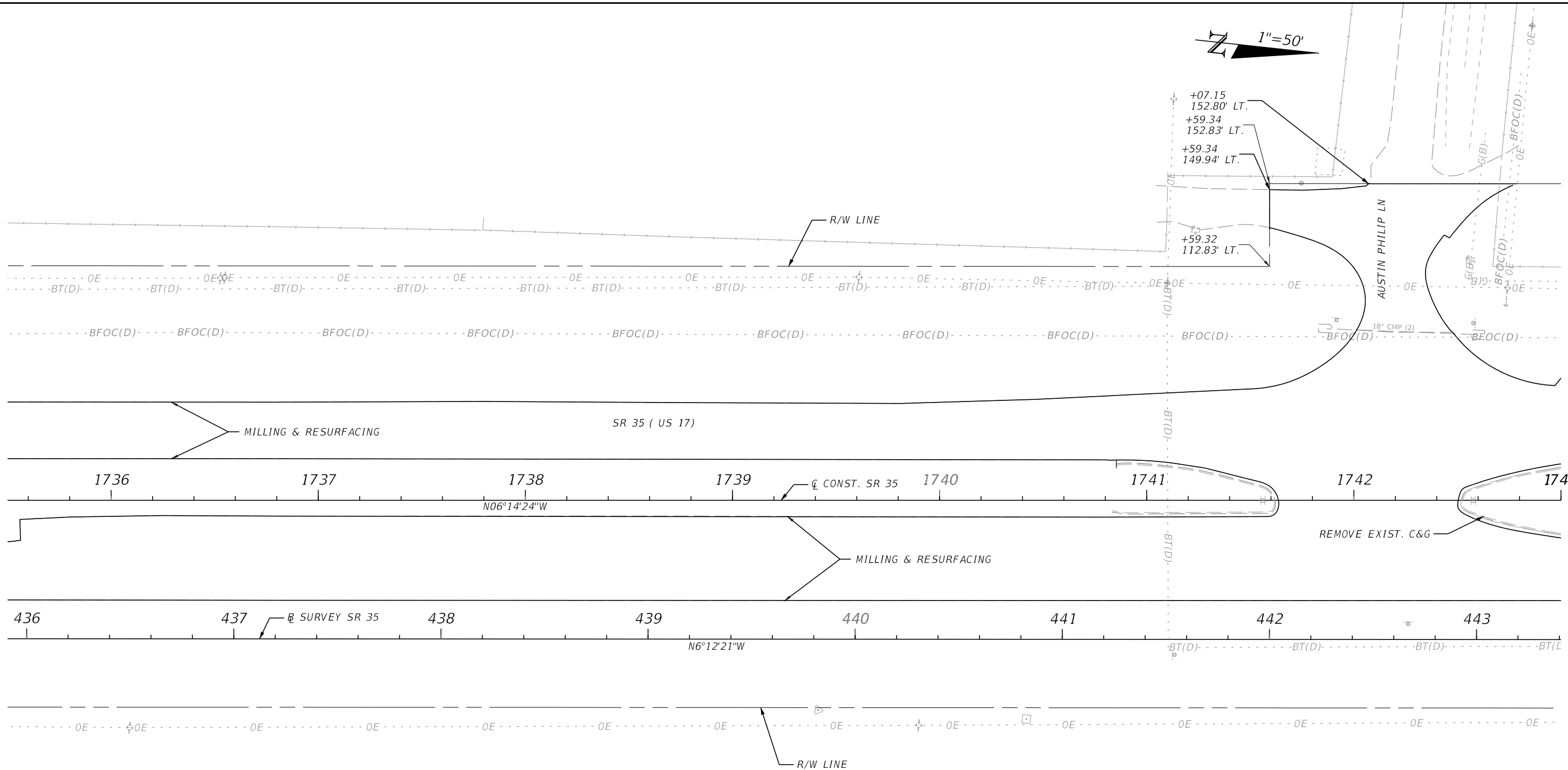
 4' PAVED SHLDR WIDENING

4/11/2024 2:55:17 AM Istiak Ahmed C:\worksets\FDOT\44923215201\Roadway\PLAN\RD02.dgn

THE OFFICIAL RECORD OF THIS SHEET IS THE ELECTRONIC FILE DIGITALLY SIGNED AND SEALED UNDER RULE 61G15-23.004, F.A.C.

REVISIONS				ENGINEER OF RECORD		STATE OF FLORIDA DEPARTMENT OF TRANSPORTATION			ROADWAY PLAN	SHEET NO.
DATE	DESCRIPTION	DATE	DESCRIPTION	MAJHARUL ALAM, P.E. LICENSE NUMBER 61600 PROPEL ENGINEERING, INC. 2711 N VISTA PARKWAY, SUITE B7 WEST PALM BEACH, FL 33411		ROAD NO.	COUNTY	FINANCIAL PROJECT ID		63
						SR 35	POLK	449232-1-52-01		

1"=50'



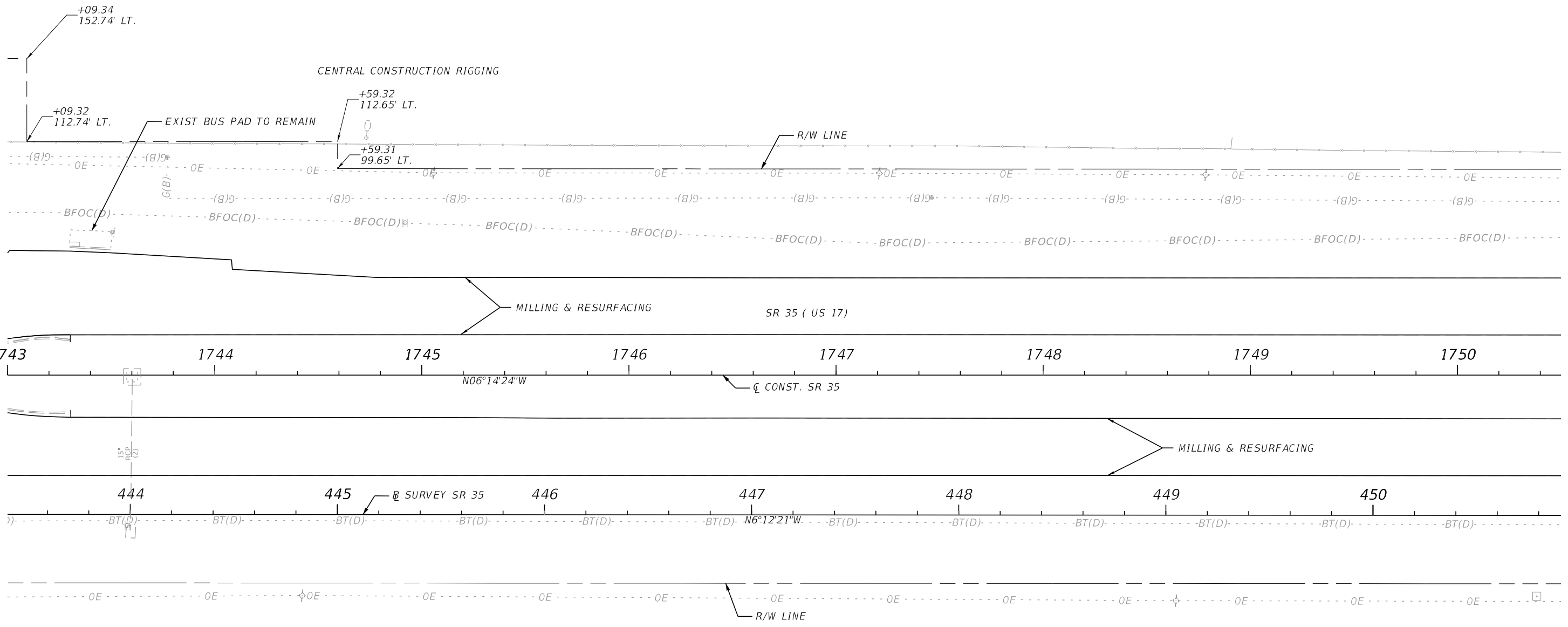

**LEGEND**  
 4' PAVED SHLDR WIDENING

4/11/2024 2:55:17 AM Istiak Ahmed C:\Worksets\FDOT\44923215201\Roadway\PLAN\RD02.dgn

THE OFFICIAL RECORD OF THIS SHEET IS THE ELECTRONIC FILE DIGITALLY SIGNED AND SEALED UNDER RULE 61G15-23.004, F.A.C.

REVISIONS				ENGINEER OF RECORD			STATE OF FLORIDA DEPARTMENT OF TRANSPORTATION			ROADWAY PLAN	SHEET NO.
DATE	DESCRIPTION	DATE	DESCRIPTION	MAJHARUL ALAM, P.E. LICENSE NUMBER 61600 PROPEL ENGINEERING, INC. 2711 N VISTA PARKWAY, SUITE B7 WEST PALM BEACH, FL 33411			ROAD NO.	COUNTY	FINANCIAL PROJECT ID		
							SR 35	POLK	449232-1-52-01		64



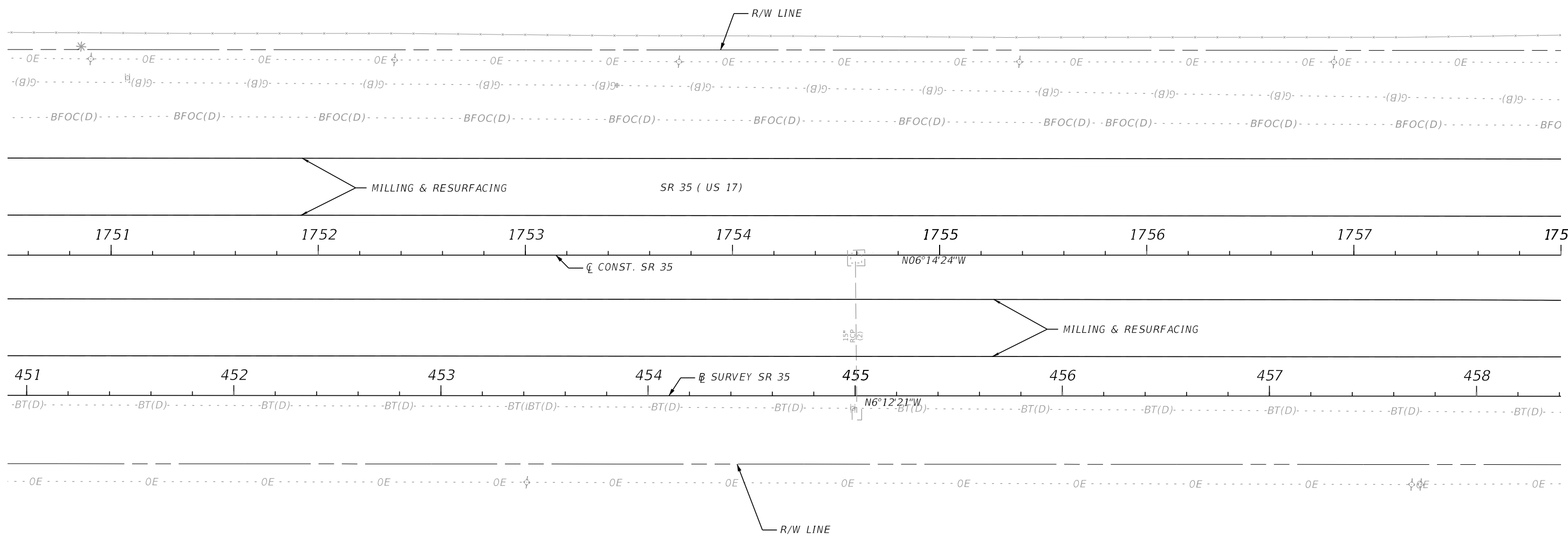
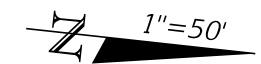


**LEGEND**  
 4' PAVED SHLDR WIDENING

4/11/2024 2:55:17 AM Istiak Ahmed C:\Worksets\FDOT\44923215201\Roadway\PLAN\RD02.dgn

THE OFFICIAL RECORD OF THIS SHEET IS THE ELECTRONIC FILE DIGITALLY SIGNED AND SEALED UNDER RULE 61G15-23.004, F.A.C.

REVISIONS				ENGINEER OF RECORD		STATE OF FLORIDA DEPARTMENT OF TRANSPORTATION			ROADWAY PLAN	SHEET NO.
DATE	DESCRIPTION	DATE	DESCRIPTION	MAJHARUL ALAM, P.E. LICENSE NUMBER 61600 PROPEL ENGINEERING, INC. 2711 N VISTA PARKWAY, SUITE B7 WEST PALM BEACH, FL 33411		ROAD NO.	COUNTY	FINANCIAL PROJECT ID		65
						SR 35	POLK	449232-1-52-01		



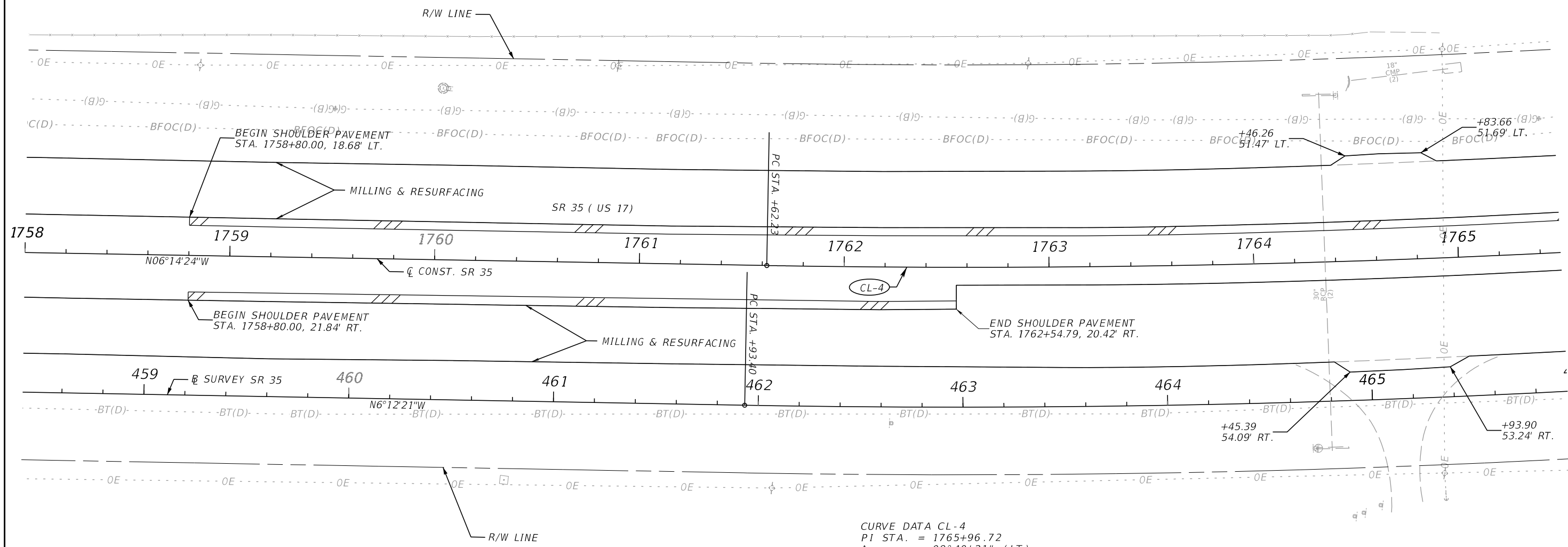
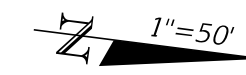
**LEGEND**

 4' PAVED SHLDR WIDENING

4/11/2024 2:55:18 AM Istiak Ahmed C:\Worksets\FDOT\44923215201\Roadway\PLAN\RD02.dgn

THE OFFICIAL RECORD OF THIS SHEET IS THE ELECTRONIC FILE DIGITALLY SIGNED AND SEALED UNDER RULE 61G15-23.004, F.A.C.

REVISIONS				ENGINEER OF RECORD		STATE OF FLORIDA DEPARTMENT OF TRANSPORTATION			ROADWAY PLAN	SHEET NO.
DATE	DESCRIPTION	DATE	DESCRIPTION	MAJHARUL ALAM, P.E. LICENSE NUMBER 61600 PROPEL ENGINEERING, INC. 2711 N VISTA PARKWAY, SUITE B7 WEST PALM BEACH, FL 33411		ROAD NO.	COUNTY	FINANCIAL PROJECT ID		66
						SR 35	POLK	449232-1-52-01		



**CURVE DATA CL-4**  
 PI STA. = 1765+96.72  
 $\Delta$  = 08°40'21" (LT)  
 D = 01°00'00"  
 T = 434.49  
 L = 867.32  
 R = 5,730.00  
 PC STA. = 1761+62.23  
 PT STA. = 1770+29.55  
 e = 0.033

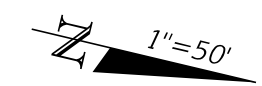
**@ SURVEY CURVE DATA**  
 PI STA. = 466+28.88  
 $\Delta$  = 08°41'34" (LT)  
 D = 01°00'00"  
 T = 435.47  
 L = 869.28  
 R = 5,729.58  
 PC STA. = 461+93.40  
 PT STA. = 470+62.68

**LEGEND**  
 4' PAVED SHLDR WIDENING

4/11/2024 2:55:18 AM Istiak Ahmed C:\Worksets\FDOT\449232\15201\Roadway\PLAN\RD02.dgn

THE OFFICIAL RECORD OF THIS SHEET IS THE ELECTRONIC FILE DIGITALLY SIGNED AND SEALED UNDER RULE 61G15-23.004, F.A.C.

REVISIONS				ENGINEER OF RECORD		STATE OF FLORIDA DEPARTMENT OF TRANSPORTATION			ROADWAY PLAN	SHEET NO. 67
DATE	DESCRIPTION	DATE	DESCRIPTION	MAJHARUL ALAM, P.E. LICENSE NUMBER 61600 PROPEL ENGINEERING, INC. 2711 N VISTA PARKWAY, SUITE B7 WEST PALM BEACH, FL 33411		ROAD NO.	COUNTY	FINANCIAL PROJECT ID		
						SR 35	POLK	449232-1-52-01		

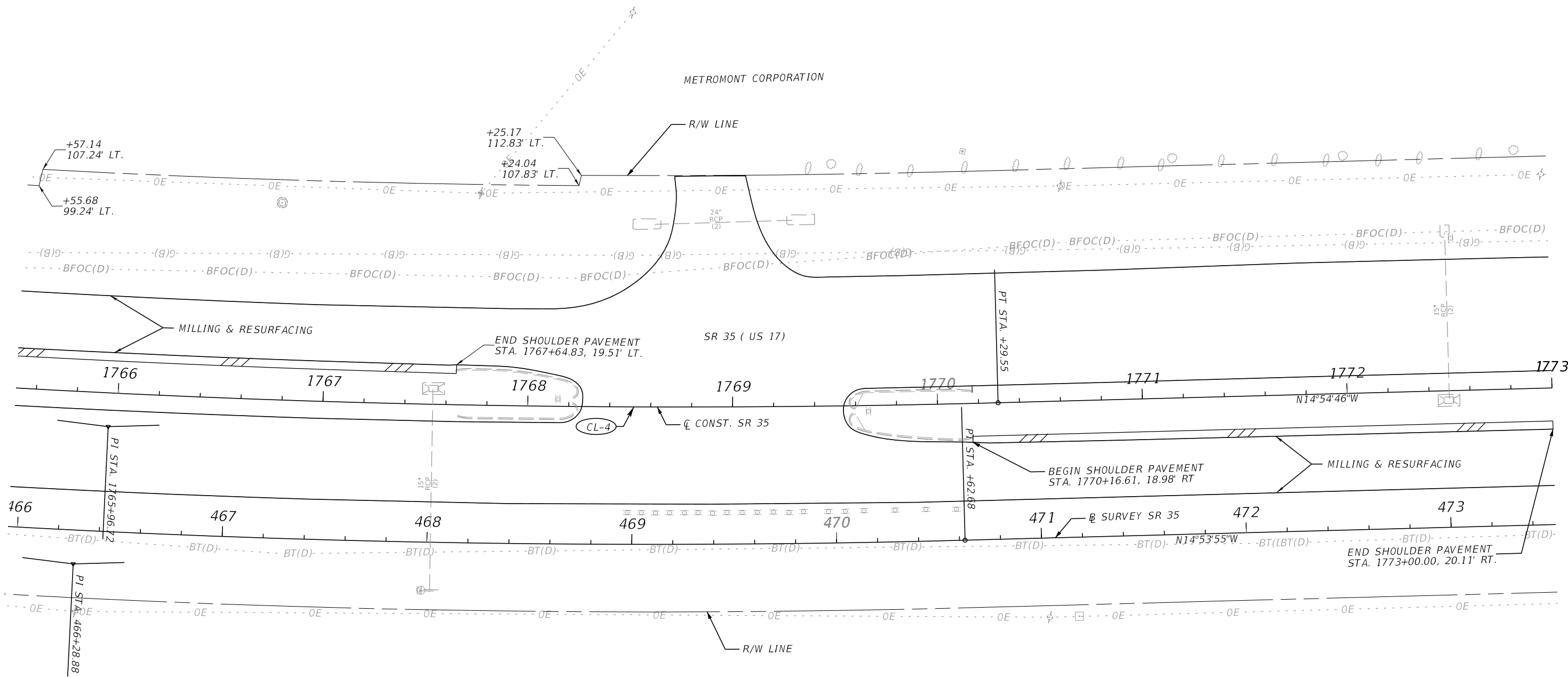


METROMONT CORPORATION

R/W LINE

SR 35 ( US 17)

R/W LINE



@ SURVEY CURVE DATA  
 PI STA. = 466+28.88  
 $\Delta$  = 08°41'34" (LT)  
 D = 01°00'00"  
 T = 435.47  
 L = 869.28  
 R = 5,729.58  
 PC STA. = 461+93.40  
 PT STA. = 470+62.68

CURVE DATA CL-4  
 PI STA. = 1765+96.72  
 $\Delta$  = 08°40'21" (LT)  
 D = 01°00'00"  
 T = 434.49  
 L = 867.32  
 R = 5,730.00  
 PC STA. = 1761+62.23  
 PT STA. = 1770+29.55  
 e = 0.033

**LEGEND**  
 4' PAVED SHLDR WIDENING

4/11/2024 2:55:18 AM Istiak Ahmed C:\Worksets\FDOT\44923215201\Roadway\PLAN\RD02.dgn


THE OFFICIAL RECORD OF THIS SHEET IS THE ELECTRONIC FILE DIGITALLY SIGNED AND SEALED UNDER RULE 61G15-23.004, F.A.C.

REVISIONS				ENGINEER OF RECORD		STATE OF FLORIDA DEPARTMENT OF TRANSPORTATION			SHEET NO.
DATE	DESCRIPTION	DATE	DESCRIPTION			ROAD NO.	COUNTY	FINANCIAL PROJECT ID	
				MAJHARUL ALAM, P.E. LICENSE NUMBER 61600 PROPEL ENGINEERING, INC. 2711 N VISTA PARKWAY, SUITE B7 WEST PALM BEACH, FL 33411		SR 35	POLK	449232-1-52-01	68

**ROADWAY PLAN**



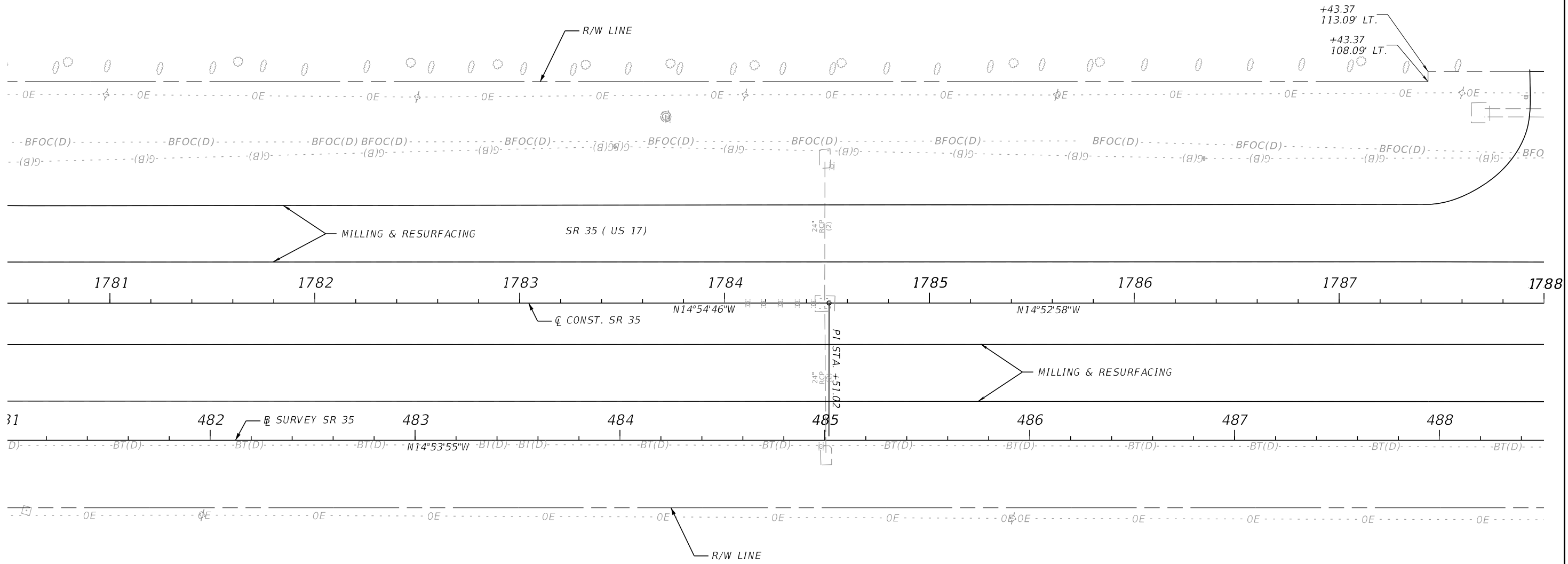
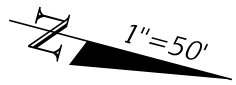
METROMONT CORPORATION



4/11/2024 2:55:19 AM Istiak Ahmed C:\Worksets\FDOT\44923215201\Roadway\PLAN\RD02.dgn

THE OFFICIAL RECORD OF THIS SHEET IS THE ELECTRONIC FILE DIGITALLY SIGNED AND SEALED UNDER RULE 61G15-23.004, F.A.C.

REVISIONS				ENGINEER OF RECORD		STATE OF FLORIDA DEPARTMENT OF TRANSPORTATION			ROADWAY PLAN	SHEET NO.
DATE	DESCRIPTION	DATE	DESCRIPTION			ROAD NO.	COUNTY	FINANCIAL PROJECT ID		
				MAJHARUL ALAM, P.E. LICENSE NUMBER 61600 PROPEL ENGINEERING, INC. 2711 N VISTA PARKWAY, SUITE B7 WEST PALM BEACH, FL 33411		SR 35	POLK	449232-1-52-01		69



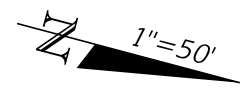
**LEGEND**

 4' PAVED SHLDR WIDENING

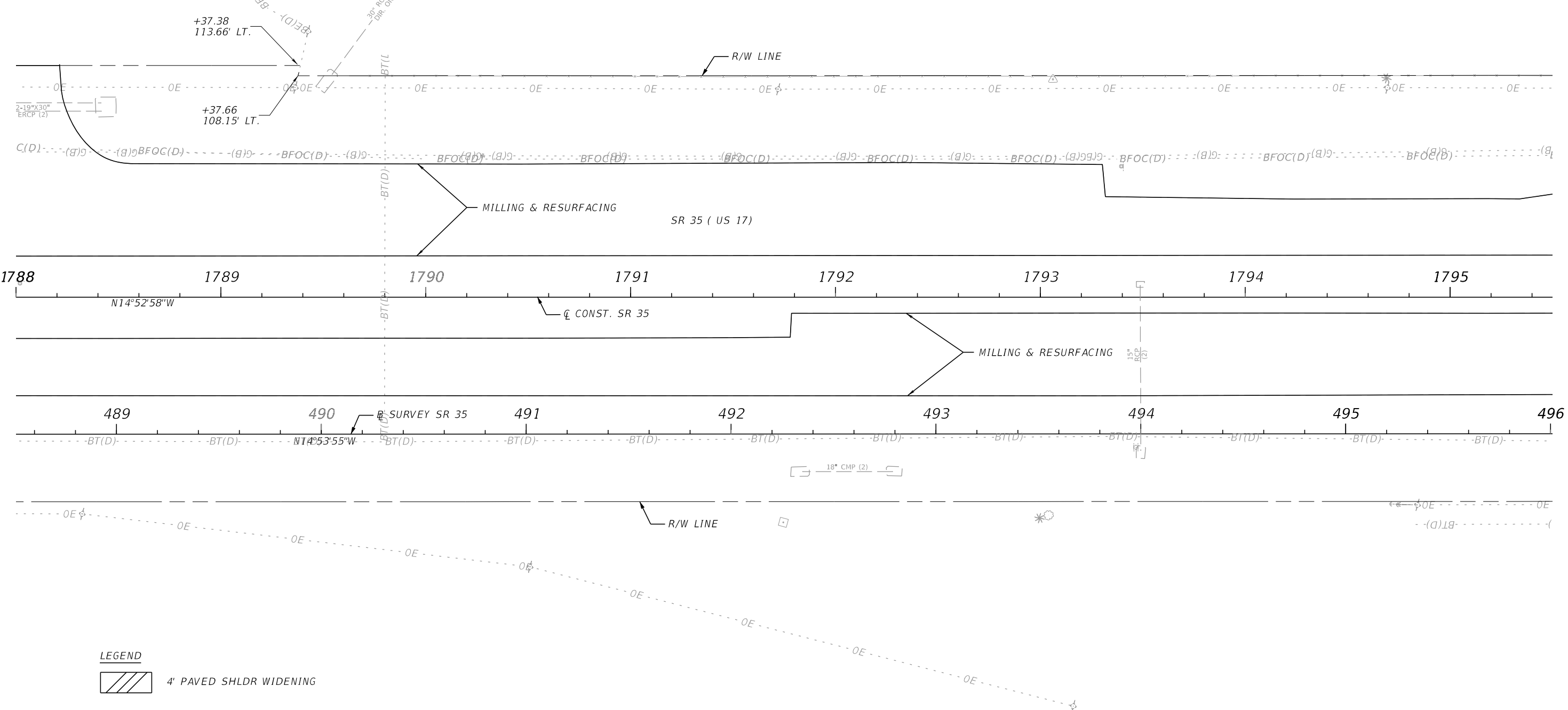
4/11/2024 2:55:19 AM Istiak Ahmed C:\Worksets\DOT\44923215201\Roadway\PLAN\RD02.dgn

THE OFFICIAL RECORD OF THIS SHEET IS THE ELECTRONIC FILE DIGITALLY SIGNED AND SEALED UNDER RULE 61G15-23.004, F.A.C.

REVISIONS				ENGINEER OF RECORD		STATE OF FLORIDA DEPARTMENT OF TRANSPORTATION			ROADWAY PLAN	SHEET NO.
DATE	DESCRIPTION	DATE	DESCRIPTION	MAJHARUL ALAM, P.E. LICENSE NUMBER 61600 PROPEL ENGINEERING, INC. 2711 N VISTA PARKWAY, SUITE B7 WEST PALM BEACH, FL 33411		ROAD NO.	COUNTY	FINANCIAL PROJECT ID		70
						SR 35	POLK	4492321-52-01		



METROMONT CORPORATION

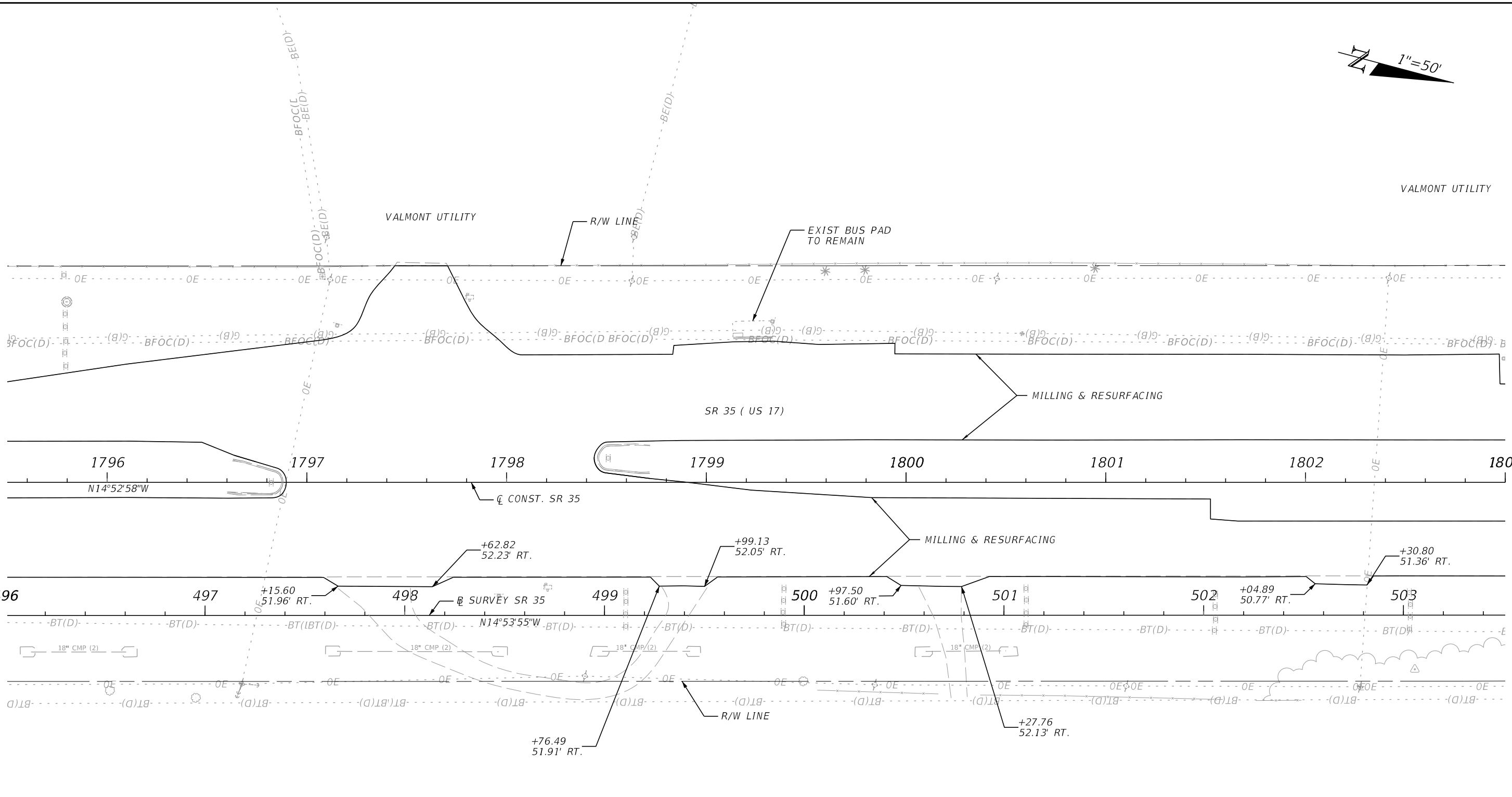



**LEGEND**  
 4' PAVED SHLDR WIDENING

4/1/2024 2:55:19 AM Istiak Ahmed C:\Worksets\FDOT\4492321\5201\Roadway\PLAN\RD02.dgn

THE OFFICIAL RECORD OF THIS SHEET IS THE ELECTRONIC FILE DIGITALLY SIGNED AND SEALED UNDER RULE 61G15-23.004, F.A.C.

REVISIONS				ENGINEER OF RECORD			STATE OF FLORIDA DEPARTMENT OF TRANSPORTATION			ROADWAY PLAN	SHEET NO. 71
DATE	DESCRIPTION	DATE	DESCRIPTION				ROAD NO.	COUNTY	FINANCIAL PROJECT ID		
				MAJHARUL ALAM, P.E. LICENSE NUMBER 61600 PROPEL ENGINEERING, INC. 2711 N VISTA PARKWAY, SUITE B7 WEST PALM BEACH, FL 33411			SR 35	POLK	449232-1-52-01		



**LEGEND**

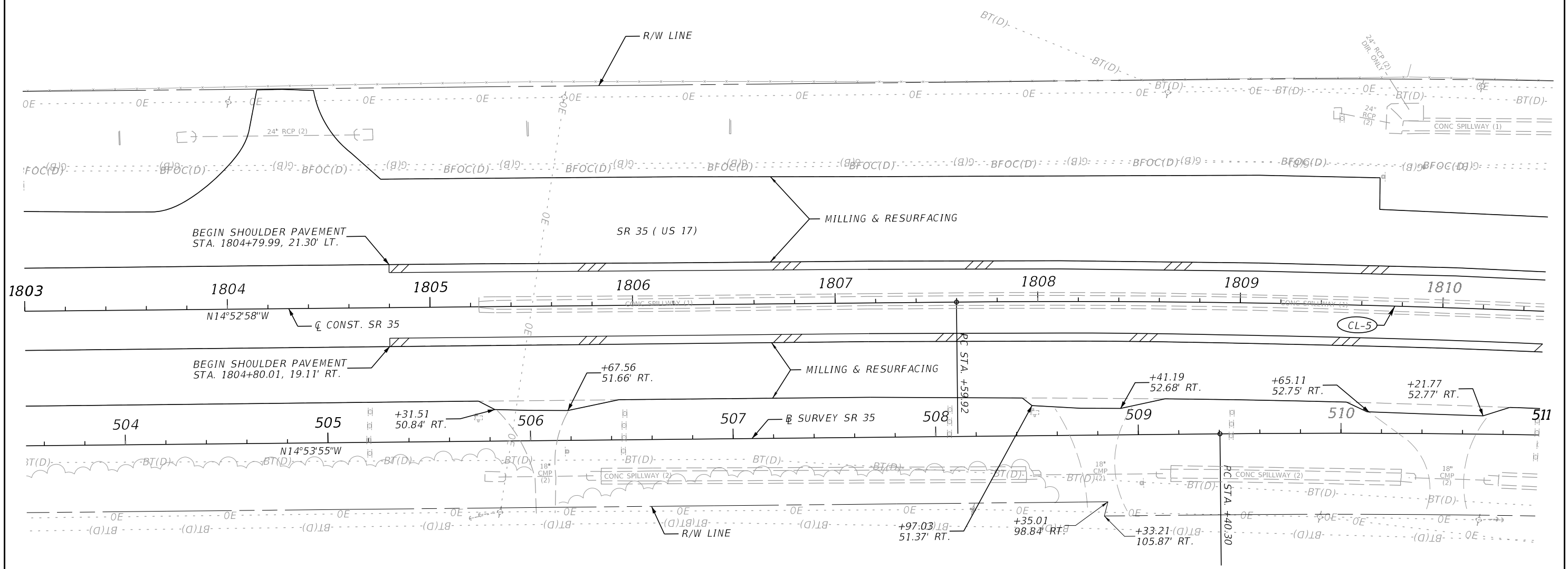
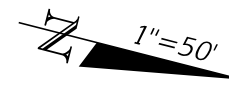
4' PAVED SHLDR WIDENING

4/11/2024 2:55:20 AM Istiak Ahmed C:\Worksets\FDOT\4492321\5201\Roadway\PLAN\RD02.dgn

THE OFFICIAL RECORD OF THIS SHEET IS THE ELECTRONIC FILE DIGITALLY SIGNED AND SEALED UNDER RULE 61G15-23.004, F.A.C.

REVISIONS				ENGINEER OF RECORD		STATE OF FLORIDA DEPARTMENT OF TRANSPORTATION			<b>ROADWAY PLAN</b>	SHEET NO.  72
DATE	DESCRIPTION	DATE	DESCRIPTION	MAJHARUL ALAM, P.E. LICENSE NUMBER 61600 PROPEL ENGINEERING, INC. 2711 N VISTA PARKWAY, SUITE B7 WEST PALM BEACH, FL 33411		ROAD NO.	COUNTY	FINANCIAL PROJECT ID		
						SR 35	POLK	449232-1-52-01		





**LEGEND**  
 4' PAVED SHLDR WIDENING

**CURVE DATA CL-5**  
 PI STA. = 1815+10.87  
 $\Delta$  = 14°55'58" (RT)  
 D = 01°00'00"  
 T = 750.95  
 L = 1,493.39  
 R = 5,730.00  
 PC STA. = 1807+59.92  
 PT STA. = 1822+53.31  
 e = 0.033

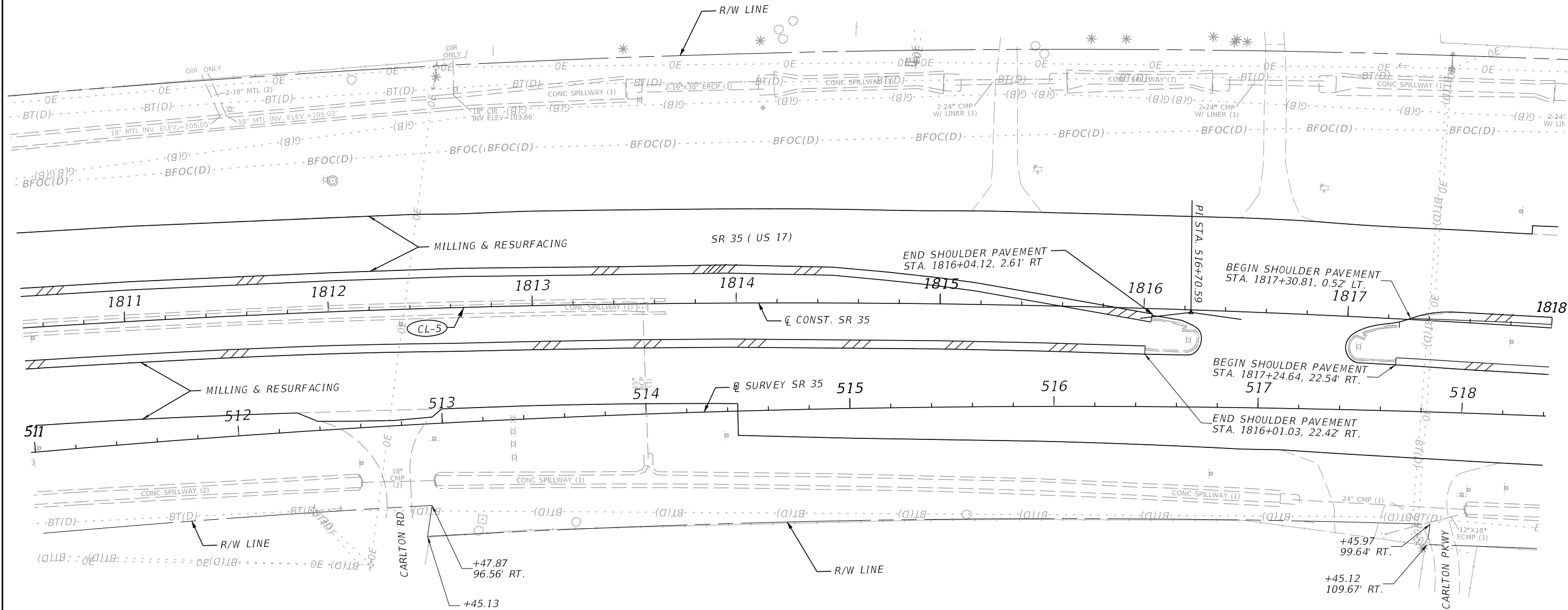
**B SURVEY CURVE DATA**  
 PI STA. = 516+70.59  
 $\Delta$  = 14°31'39" (RT)  
 D = 01°00'00"  
 T = 730.29  
 L = 1,452.75  
 R = 5,729.58  
 PC STA. = 509+40.30  
 PT STA. = 523+93.05

4/1/2024 2:55:20 AM Istiak Ahmed C:\Worksets\FDOT\44923215201\Roadway\PLAN\RD02.dgn

THE OFFICIAL RECORD OF THIS SHEET IS THE ELECTRONIC FILE DIGITALLY SIGNED AND SEALED UNDER RULE 61G15-23.004, F.A.C.

REVISIONS				ENGINEER OF RECORD		STATE OF FLORIDA DEPARTMENT OF TRANSPORTATION			ROADWAY PLAN	SHEET NO.  73
DATE	DESCRIPTION	DATE	DESCRIPTION	MAJHARUL ALAM, P.E. LICENSE NUMBER 61600 PROPEL ENGINEERING, INC. 2711 N VISTA PARKWAY, SUITE B7 WEST PALM BEACH, FL 33411		ROAD NO.	COUNTY	FINANCIAL PROJECT ID		
						SR 35	POLK	449232-1-52-01		

1"=50'



**LEGEND**

4' PAVED SHLDR WIDENING

**CURVE DATA CL-5**  
 PI STA. = 1815+10.87  
 $\Delta$  = 14°55'58" (RT)  
 D = 01°00'00"  
 T = 750.95  
 L = 1,493.39  
 R = 5,730.00  
 PC STA. = 1807+59.92  
 PT STA. = 1822+53.31  
 e = 0.033

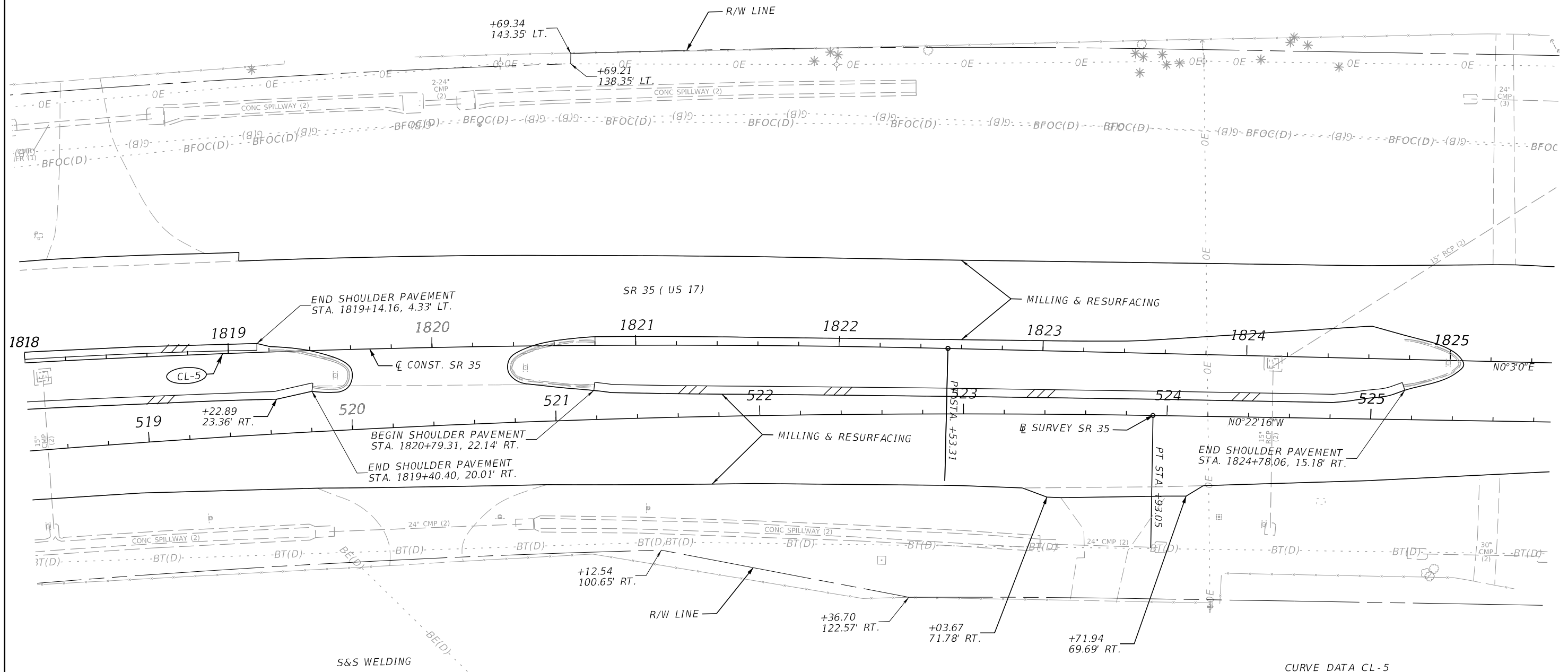
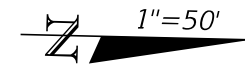
**B SURVEY CURVE DATA**  
 PI STA. = 516+70.59  
 $\Delta$  = 14°31'39" (RT)  
 D = 01°00'00"  
 T = 730.29  
 L = 1,452.75  
 R = 5,729.58  
 PC STA. = 509+40.30  
 PT STA. = 523+93.05

4/11/2024 2:55:21 AM Istiak Ahmed C:\Work\sets\FDOT\44923215201\Roadway\PLAN\RD02.dgn

THE OFFICIAL RECORD OF THIS SHEET IS THE ELECTRONIC FILE DIGITALLY SIGNED AND SEALED UNDER RULE 61G15-23.004, F.A.C.

REVISIONS				ENGINEER OF RECORD		STATE OF FLORIDA DEPARTMENT OF TRANSPORTATION			SHEET NO.
DATE	DESCRIPTION	DATE	DESCRIPTION	MAJHARUL ALAM, P.E. LICENSE NUMBER 61600 PROPEL ENGINEERING, INC. 2711 N VISTA PARKWAY, SUITE B7 WEST PALM BEACH, FL 33411		ROAD NO.	COUNTY	FINANCIAL PROJECT ID	
						SR 35	POLK	449232-1-52-01	74

**ROADWAY PLAN**



**LEGEND**

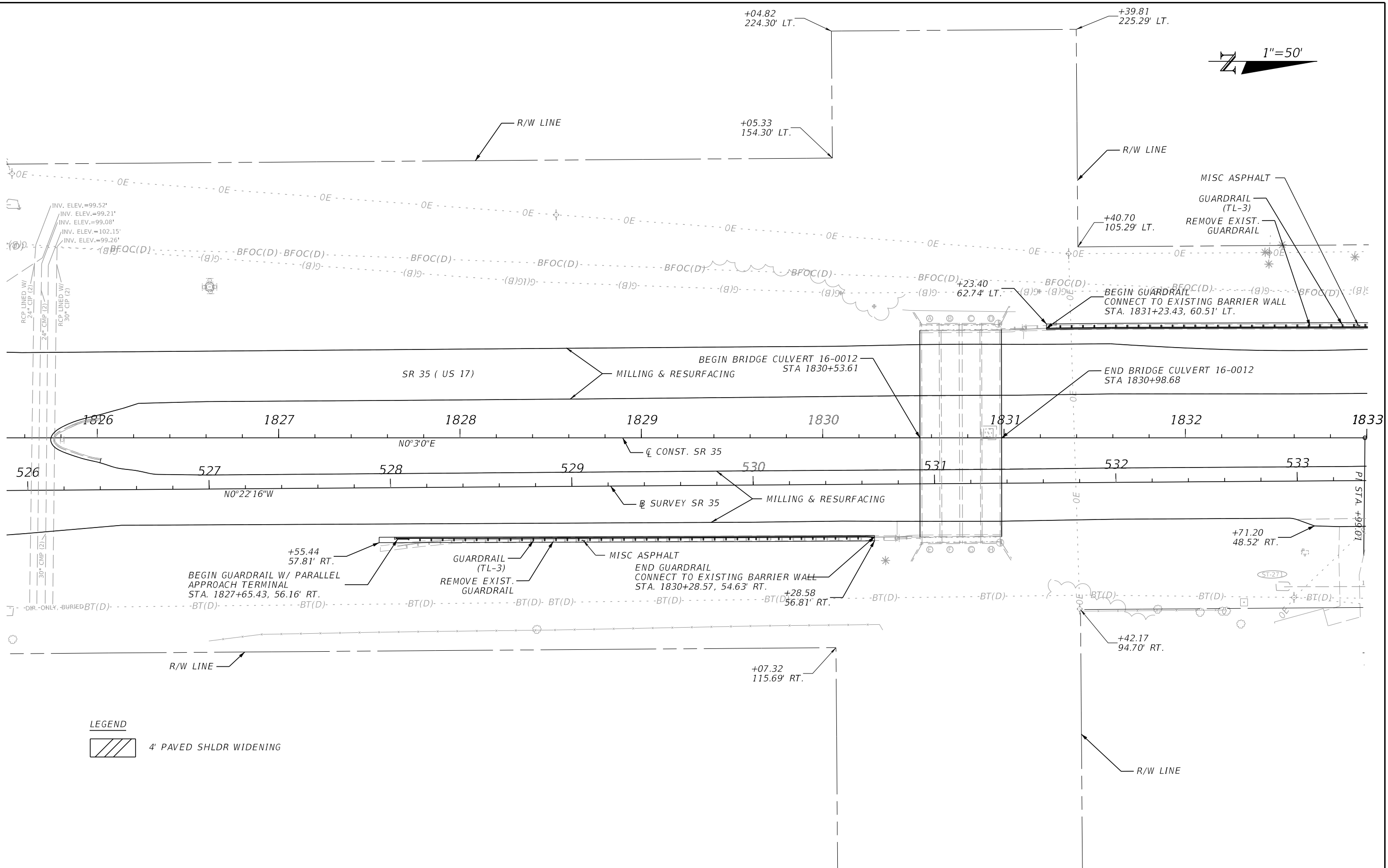
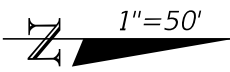
4' PAVED SHLDR WIDENING

**CURVE DATA CL-5**  
 PI STA. = 1815+10.87  
 $\Delta$  = 14°55'58" (RT)  
 D = 01°00'00"  
 T = 750.95  
 L = 1,493.39  
 R = 5,730.00  
 PC STA. = 1807+59.92  
 PT STA. = 1822+53.31  
 e = 0.033

4/11/2024 6:37:17 PM Istiak Ahmed C:\Work\sets\FDOT\4492321\5201\Roadway\PLAN\RD02.dgn

THE OFFICIAL RECORD OF THIS SHEET IS THE ELECTRONIC FILE DIGITALLY SIGNED AND SEALED UNDER RULE 61G15-23.004, F.A.C.

REVISIONS				ENGINEER OF RECORD		STATE OF FLORIDA DEPARTMENT OF TRANSPORTATION			<b>ROADWAY PLAN</b>	SHEET NO.  75
DATE	DESCRIPTION	DATE	DESCRIPTION	MAJHARUL ALAM, P.E. LICENSE NUMBER 61600 PROPEL ENGINEERING, INC. 2711 N VISTA PARKWAY, SUITE B7 WEST PALM BEACH, FL 33411		ROAD NO.	COUNTY	FINANCIAL PROJECT ID		
								SR 35		

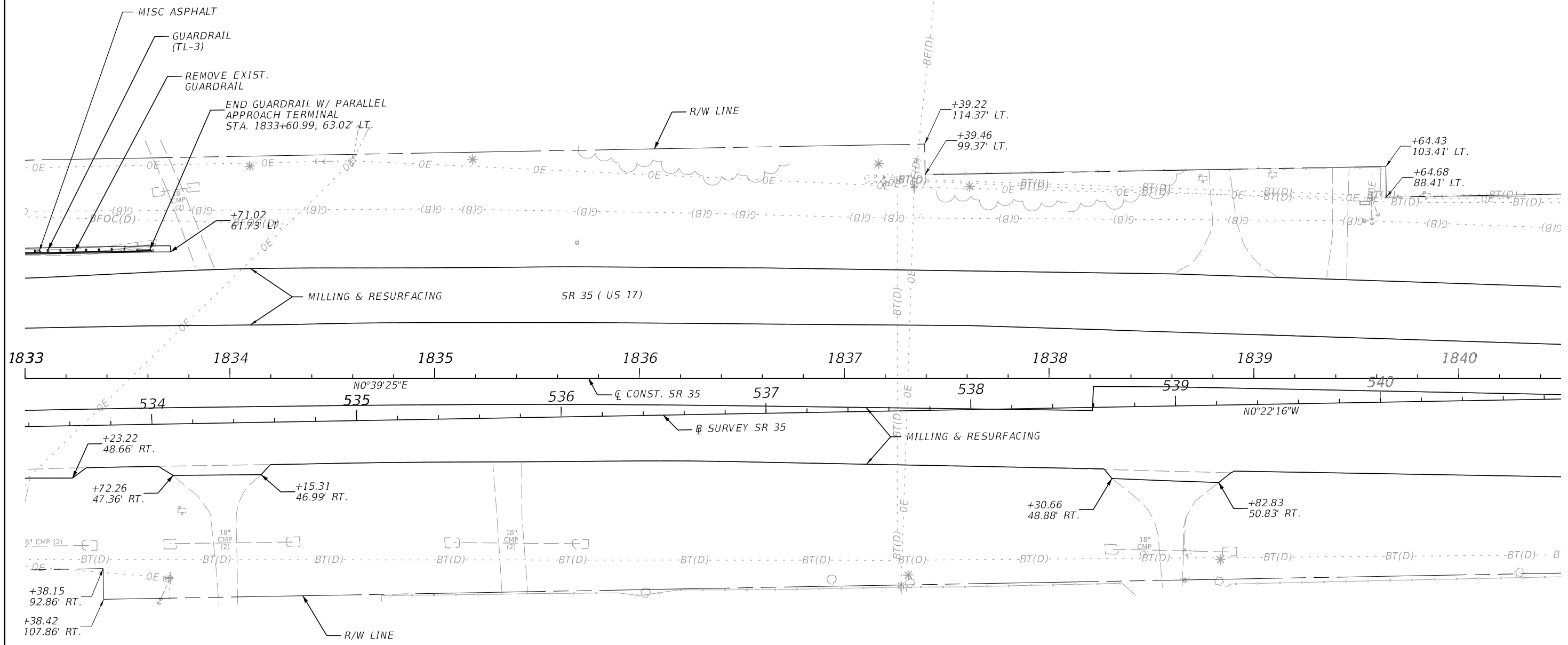
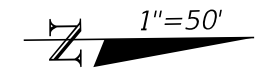


**LEGEND**  
 4' PAVED SHLDR WIDENING

4/11/2024 2:55:21 AM Istiak Ahmed C:\Work\sets\FDOT\4492321\5201\Roadway\PLANRD02.dgn

THE OFFICIAL RECORD OF THIS SHEET IS THE ELECTRONIC FILE DIGITALLY SIGNED AND SEALED UNDER RULE 61G15-23.004, F.A.C.

REVISIONS				ENGINEER OF RECORD		STATE OF FLORIDA DEPARTMENT OF TRANSPORTATION			SHEET NO.
DATE	DESCRIPTION	DATE	DESCRIPTION	MAJHARUL ALAM, P.E. LICENSE NUMBER 61600 PROPEL ENGINEERING, INC. 2711 N VISTA PARKWAY, SUITE B7 WEST PALM BEACH, FL 33411	ROAD NO.	COUNTY	FINANCIAL PROJECT ID		
					SR 35	POLK	449232-1-52-01	<b>ROADWAY PLAN</b>	
									76



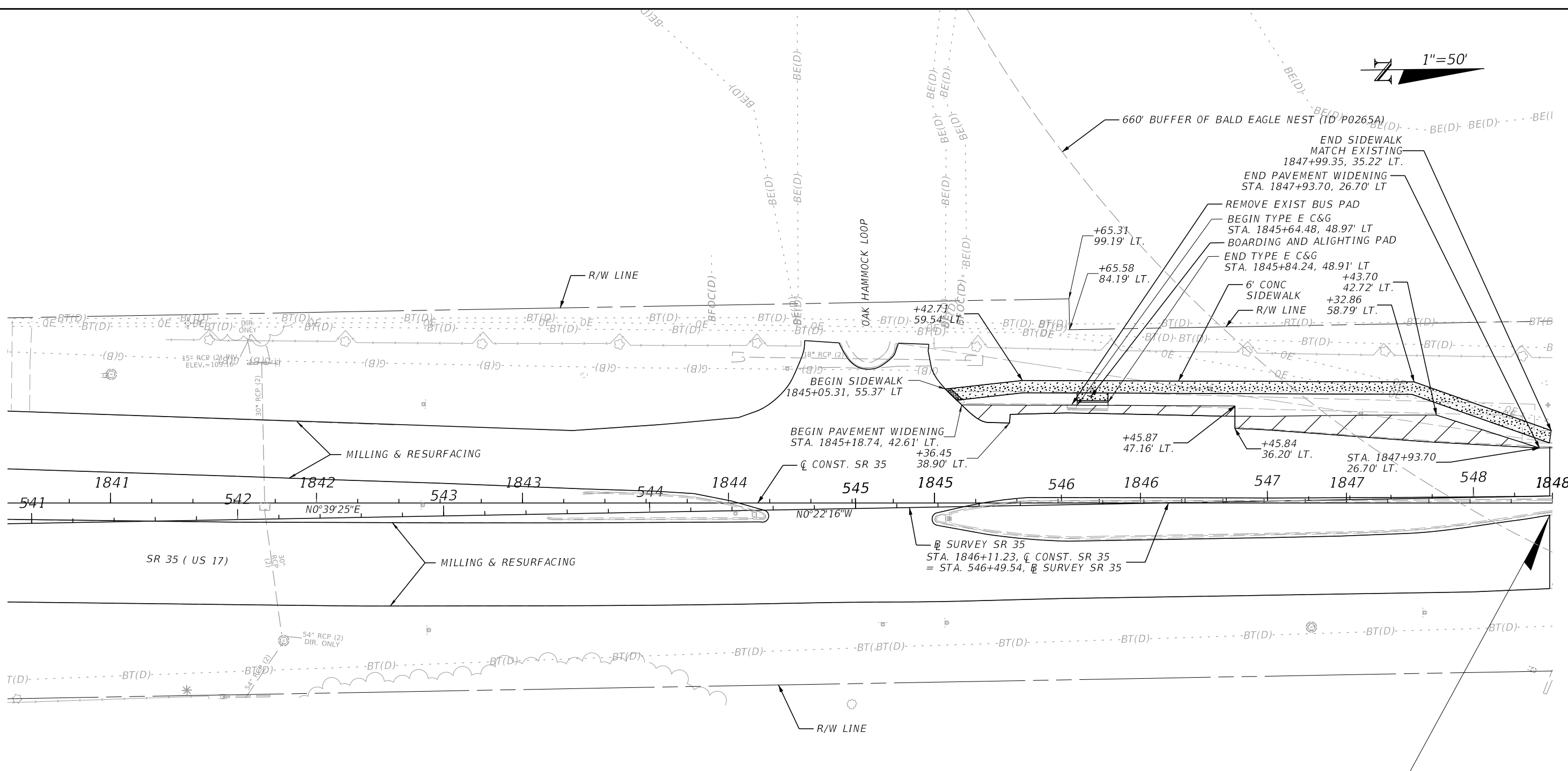
**LEGEND**  
 4' PAVED SHLDR WIDENING

4/11/2024 2:55:22 AM Istiak Ahmed C:\Work\sets\FDOT\44923215201\Roadway\PLAN\RD02.dgn

THE OFFICIAL RECORD OF THIS SHEET IS THE ELECTRONIC FILE DIGITALLY SIGNED AND SEALED UNDER RULE 61G15-23.004, F.A.C.

REVISIONS				ENGINEER OF RECORD		STATE OF FLORIDA DEPARTMENT OF TRANSPORTATION			ROADWAY PLAN	SHEET NO. 77
DATE	DESCRIPTION	DATE	DESCRIPTION	MAJHARUL ALAM, P.E. LICENSE NUMBER 61600 PROPEL ENGINEERING, INC. 2711 N VISTA PARKWAY, SUITE B7 WEST PALM BEACH, FL 33411		ROAD NO.	COUNTY	FINANCIAL PROJECT ID		
						SR 35	POLK	449232-1-52-01		

1"=50'



**LEGEND**

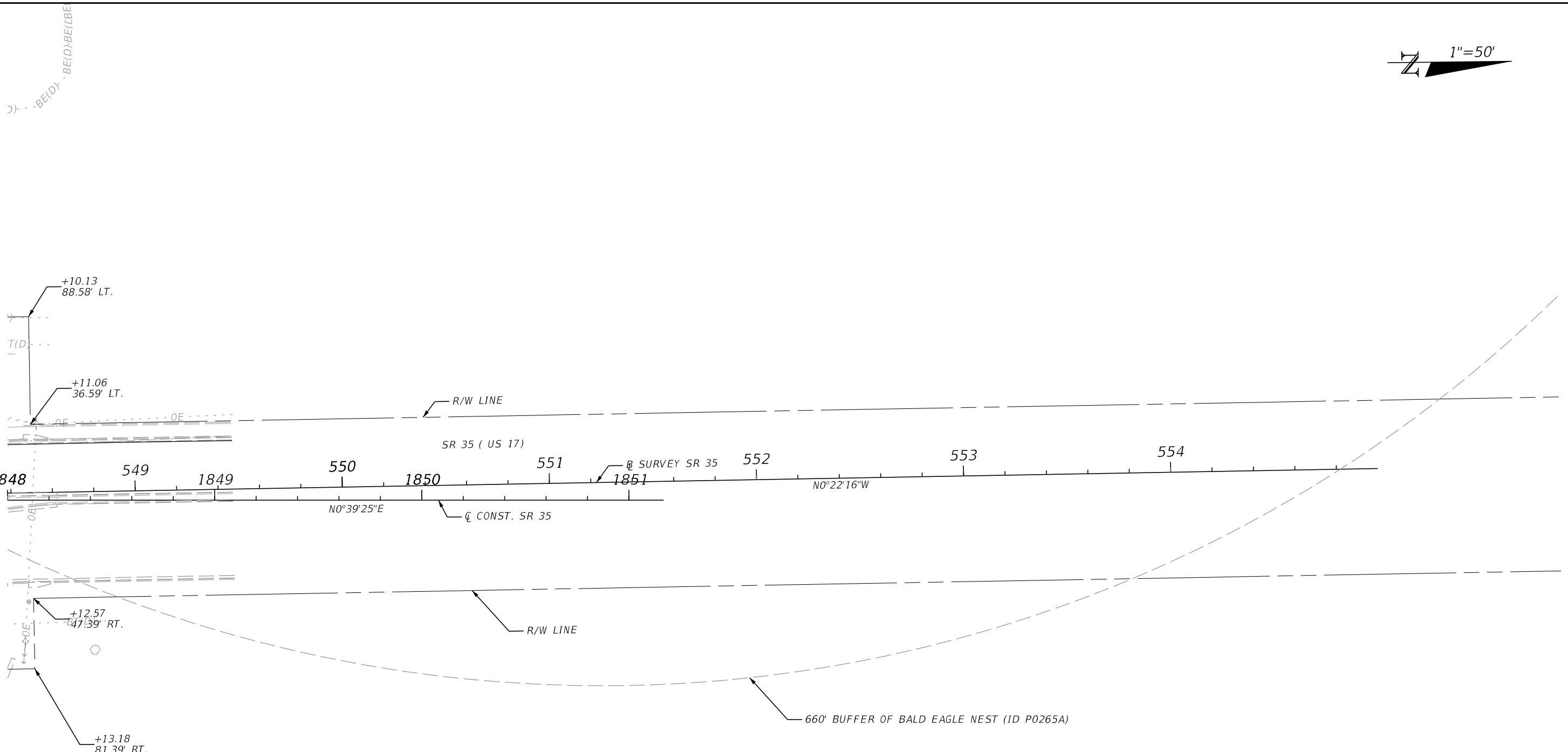
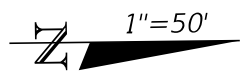
	4' PAVED SHLDR WIDENING
	WIDENING
	6' CONCRETE SIDEWALK

END PROJECT  
 END CONSTRUCTION  
 END MILLING AND RESURFACING  
 STA. 1847+99.35

4/11/2024 2:55:22 AM Istiak Ahmed C:\Worksets\FDOT\44923215201\Roadway\PLANRD02.dgn

THE OFFICIAL RECORD OF THIS SHEET IS THE ELECTRONIC FILE DIGITALLY SIGNED AND SEALED UNDER RULE 61G15-23.004, F.A.C.

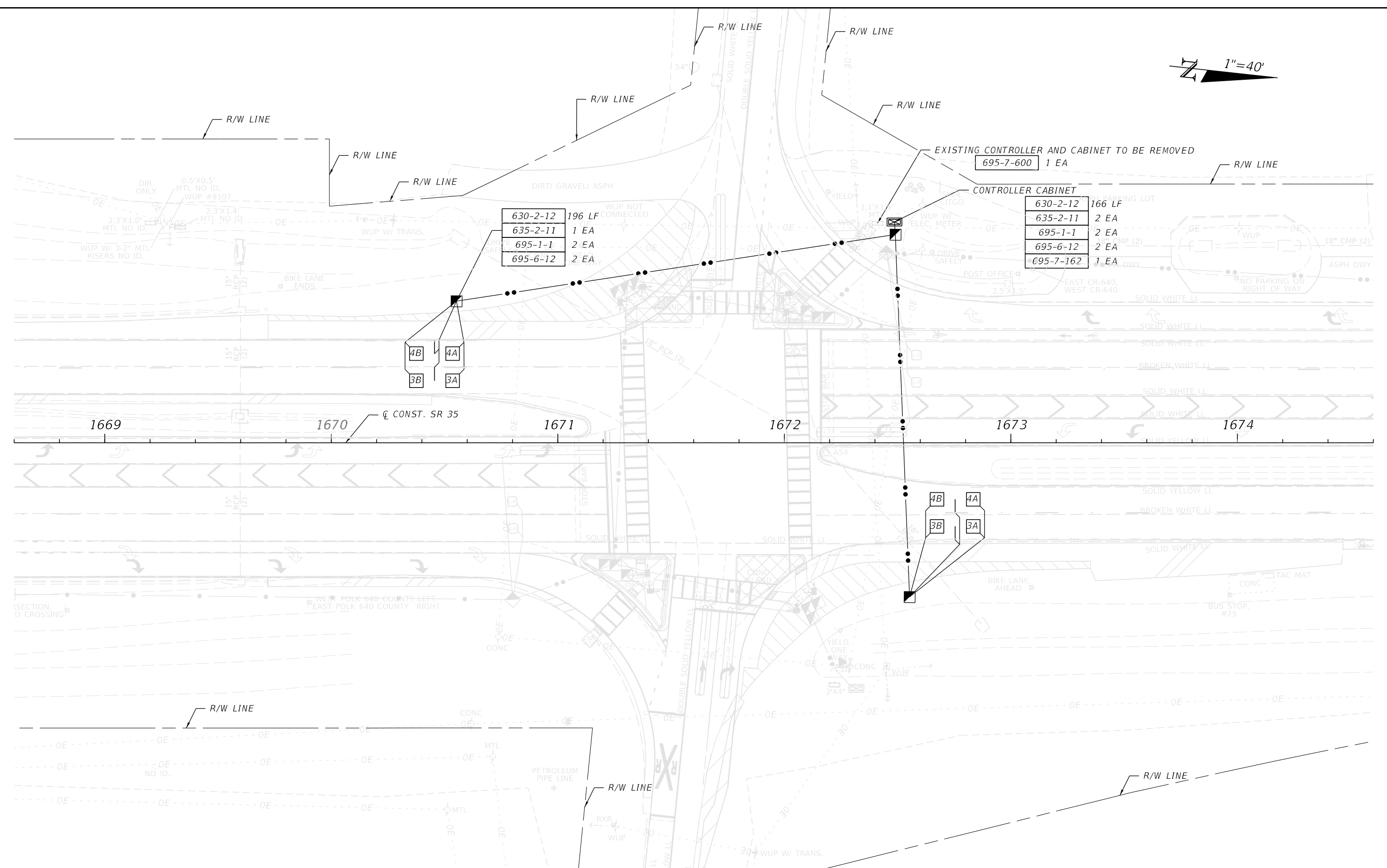
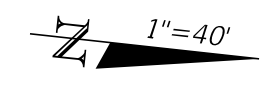
REVISIONS				ENGINEER OF RECORD		STATE OF FLORIDA DEPARTMENT OF TRANSPORTATION			SHEET NO.
DATE	DESCRIPTION	DATE	DESCRIPTION			ROAD NO.	COUNTY	FINANCIAL PROJECT ID	
				MAJHARUL ALAM, P.E. LICENSE NUMBER 61600 PROPEL ENGINEERING, INC. 2711 N VISTA PARKWAY, SUITE B7 WEST PALM BEACH, FL 33411		SR 35	POLK	449232-1-52-01	78
<b>ROADWAY PLAN</b>									



4/11/2024 2:55:22 AM Istiak Ahmed C:\work\sets\FDOT\44923215201\Roadway\PLANRD02.dgn

THE OFFICIAL RECORD OF THIS SHEET IS THE ELECTRONIC FILE DIGITALLY SIGNED AND SEALED UNDER RULE 61G15-23.004, F.A.C.

REVISIONS				ENGINEER OF RECORD		STATE OF FLORIDA DEPARTMENT OF TRANSPORTATION			ROADWAY PLAN	SHEET NO. 79
DATE	DESCRIPTION	DATE	DESCRIPTION	MAJHARUL ALAM, P.E. LICENSE NUMBER 61600 PROPEL ENGINEERING, INC. 2711 N VISTA PARKWAY, SUITE B7 WEST PALM BEACH, FL 33411		ROAD NO.	COUNTY	FINANCIAL PROJECT ID		
						SR 35	POLK	449232-1-52-01		



4/11/2024 2:55:23 AM Istiak Ahmed  
 C:\Worksets\FDOT\4492321\Signalization\PLANS\G02.dgn

THE OFFICIAL RECORD OF THIS SHEET IS THE ELECTRONIC FILE DIGITALLY SIGNED AND SEALED UNDER RULE 61G15-23.004, F.A.C.

REVISIONS				ENGINEER OF RECORD	STATE OF FLORIDA DEPARTMENT OF TRANSPORTATION			TRAFFIC MONITORING SITE	SHEET NO. 80
DATE	DESCRIPTION	DATE	DESCRIPTION		ROAD NO.	COUNTY	FINANCIAL PROJECT ID		
				JAMES J. VOMACKA, P.E. LICENSE NUMBER 60518 PROPEL ENGINEERING, INC. 2711 N VISTA PARKWAY, SUITE B7 WEST PALM BEACH, FL 33411	SR 35	POLK	449232-1-52-01		



TEMPORARY TRAFFIC CONTROL NOTES:

1. LANE CLOSURES RESTRICTIONS ARE AS FOLLOWS:
  - SINGLE LANE CLOSURES ALLOWED AT ALL TIMES.
  - THERE ARE NO TIME RESTRICTION FOR LANE CLOSURE ON THIS PROJECT.
  - LANES TO BE CLOSED ONLY DURING ACTIVE WORK PERIODS WITHIN THE LANE.
  - NO EXISTING LANE CLOSURES ARE ALLOWED ON SPECIAL EVENT DAYS, WEEKENDS AND HOLIDAYS.
2. THE REGULATORY SPEED ESTABLISHED WITHIN WORK ZONE TRAVEL LANES SHALL REMAIN THE SAME AS THE EXISTING SPEED LIMIT. SPEED LIMIT WILL ONLY BE REDUCED WHEN MOTORIST AWARENESS SYSTEM IS USED.
 

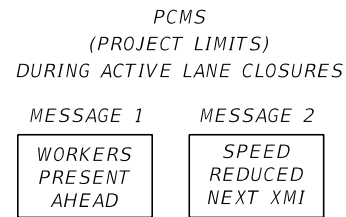
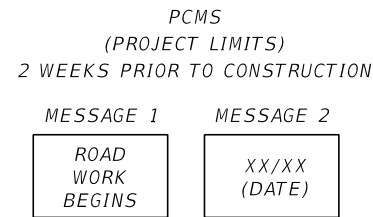
S.R. 35 - 50 MPH (STA. 1443+99.00 TO STA. 1459+83.00)  
 S.R. 35 - 55 MPH (STA. 1459+83.00 TO STA. 1497+32.00) (STA. 1820+50.00 TO STA. 1847+64.00)  
 S.R. 35 - 55 MPH (STA. 1497+31.00 TO STA. 1820+50.00) - REDUCED FROM 60 MPH WITH MOTORIST AWARENESS SYSTEM.
3. USE MOTORIST AWARENESS SYSTEM AS OUTLINED IN STANDARD PLANS INDEX 102-613, SHEET 5 OF 5.
4. MAINTAIN POSITIVE DRAINAGE FLOWS DURING CONSTRUCTION.
5. NOTIFY CITRUS CONNECTION (LAMTD) FOURTEEN (14) BUSINESS DAYS PRIOR TO PERFORMING ANY WORK IN THE VICINITY OF EXISTING TRANSIT STOP OR ROUTE (CARLIE FLAGLER, 813-763-9162). MAINTAIN ADA COMPLIANT ACCESS TO ALL EXISTING TRANSIT STOPS DURING CONSTRUCTION. COORDINATE TRANSIT STOP ADJUSTMENTS OR ALTERNATE LOCATIONS WITH LAMTD PRIOR TO PERFORMING WORK.
6. THE CONTACT NAME AND INFORAMTION FOR THE CITRUS CONNECTION TRANSIT ARE MARCIA ROBERSON, PHONE: 863-733-4222, EMAIL: MROBERSON@RIDECITRUS.COM.

ADVANCE CONSTRUCTION NOTICE

6. PLACE PCMS ACCORDING TO THE FOLLOWING CONDITIONS:
 

(I) TWO (2) WEEKS PRIOR TO CONSTRUCTION, INSTALL PCMS A MINIMUM OF 900' ON APPROACHES TO THE CONSTRUCTION WORK AREAS, (PCMS 1).

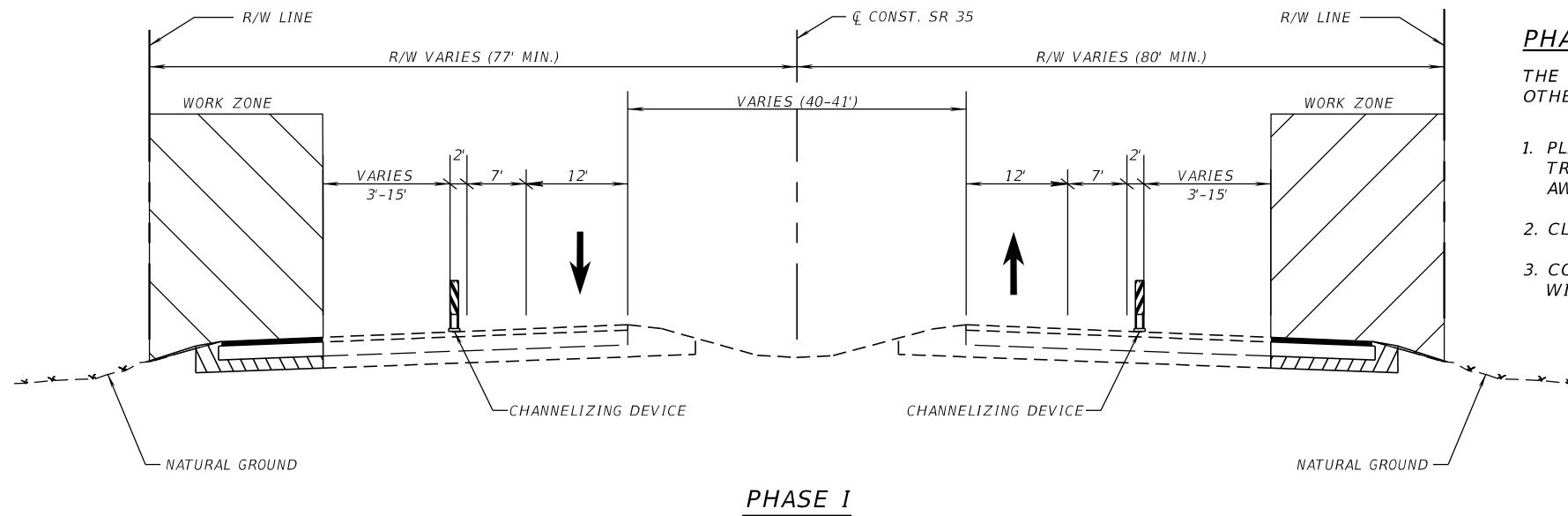
(II) INSTALL PCMS WHEN MOTORIST AWARENESS SYSTEM IS USED FOR ACTIVE LANE CLOSURES AS IDENTIFIED ON TEMPORARY TRAFFIC CONTROL PLANS, (PCMS 2).



4/11/2024 2:55:24 AM Istiak Ahmed  
C:\Worksets\FDOT\44923215201\Roadway\TC\NRD01.dgn

THE OFFICIAL RECORD OF THIS SHEET IS THE ELECTRONIC FILE DIGITALLY SIGNED AND SEALED UNDER RULE 61G15-23.004, F.A.C.

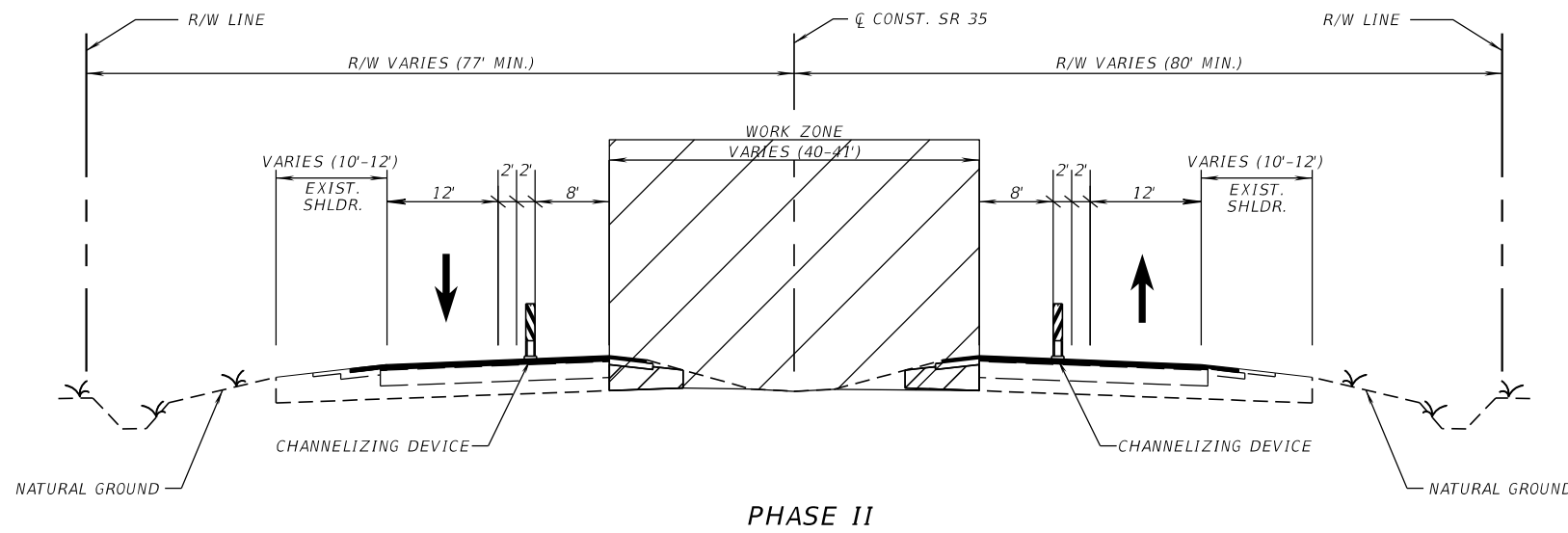
REVISIONS				ENGINEER OF RECORD		STATE OF FLORIDA DEPARTMENT OF TRANSPORTATION			<b>TEMPORARY TRAFFIC CONTROL PLAN</b>	SHEET NO.
DATE	DESCRIPTION	DATE	DESCRIPTION	MAJHARUL ALAM, P.E. LICENSE NUMBER 61600 PROPEL ENGINEERING, INC 2711 N VISTA PARKWAY, SUITE B-7 WEST PALM BEACH, FL 33411		ROAD NO.	COUNTY	FINANCIAL PROJECT ID		81
						SR 35	POLK	449232-1-52-01		



**PHASE I**

THE OBJECTIVE OF THIS PHASE IS TO CONSTRUCT KEYHOLE WIDENING, LIGHTING, SIGNAL, AND OTHER IMPROVEMENTS AS SHOWN IN PLANS.

1. PLACE SIGNS, BARRICADES, AND OTHER TEMPORARY TRAFFIC CONTROL DEVICES TO MAINTAIN TRAFFIC IN ACCORDANCE WITH STANDARD PLANS INDEX NOS. 102-600, 102-613 WITH MOTORIST AWARENESS SYSTEM, AND DETAILS INCLUDED IN THE TEMPORARY TRAFFIC CONTROL PLANS.
2. CLOSE OUTSIDE LANES AND MAINTAIN TRAFFIC ON THE INSIDE LANES.
3. CONSTRUCT THE OUTSIDE KEYHOLE WIDENING, LIGHTING, SIGNAL, AND TRANSIT LANDING PADS WITHIN THE PROJECT LIMITS.



**PHASE II**

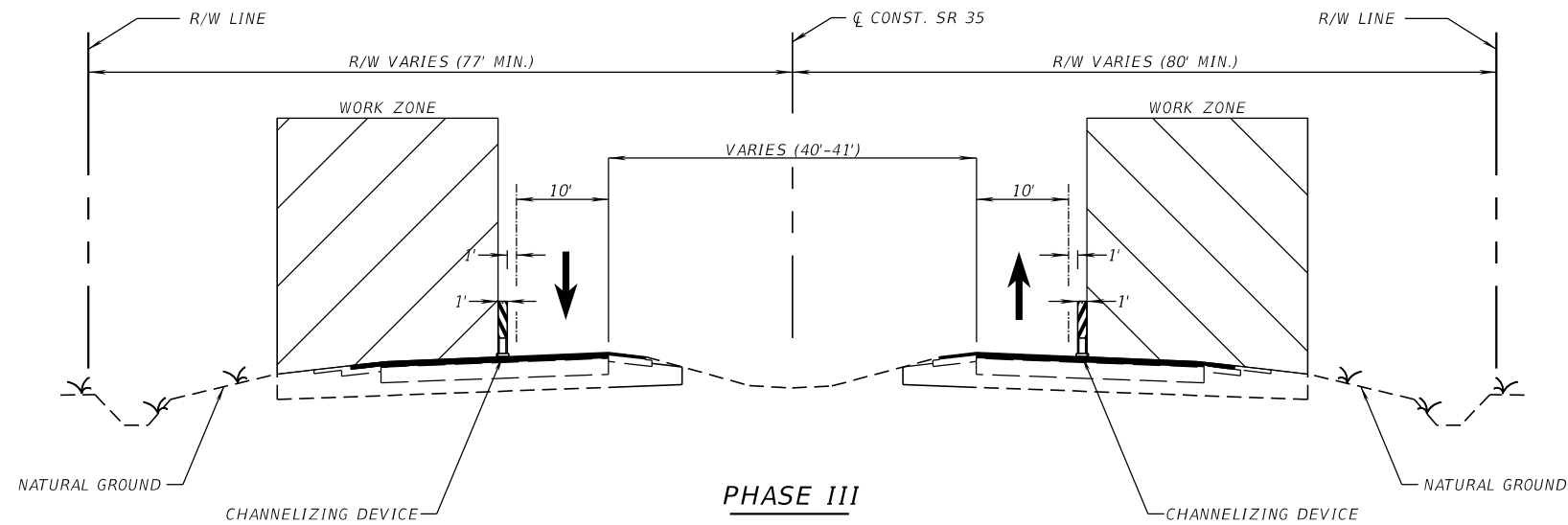
THE OBJECTIVE OF THIS PHASE IS TO CONSTRUCT TURN LANES, INSIDE SHOULDER, RECONSTRUCTION OF MEDIAN, AND OTHER IMPROVEMENTS AS SHOWN IN PLANS.

1. PLACE SIGNS, BARRICADES, AND OTHER TEMPORARY TRAFFIC CONTROL DEVICES TO MAINTAIN TRAFFIC IN ACCORDANCE WITH STANDARD PLANS INDEX NOS. 102-600, 102-613 WITH MOTORIST AWARENESS SYSTEM, AND DETAILS INCLUDED IN THE TEMPORARY TRAFFIC CONTROL PLANS.
2. CLOSE NORTHBOUND AND SOUTHBOUND INSIDE LANE AND MAINTAIN TRAFFIC ON THE OUTSIDE LANES.
3. CONSTRUCT THE INSIDE SHOULDER WIDENING AS WELL AS MEDIAN NOSES WITHIN THE PROJECT LIMITS.

4/11/2024 5:59:11 PM Istiak Ahmed C:\Worksets\FDOT\44923215201\Roadway\CTYRD01.dgn

THE OFFICIAL RECORD OF THIS SHEET IS THE ELECTRONIC FILE DIGITALLY SIGNED AND SEALED UNDER RULE 61G15-23.004, F.A.C.

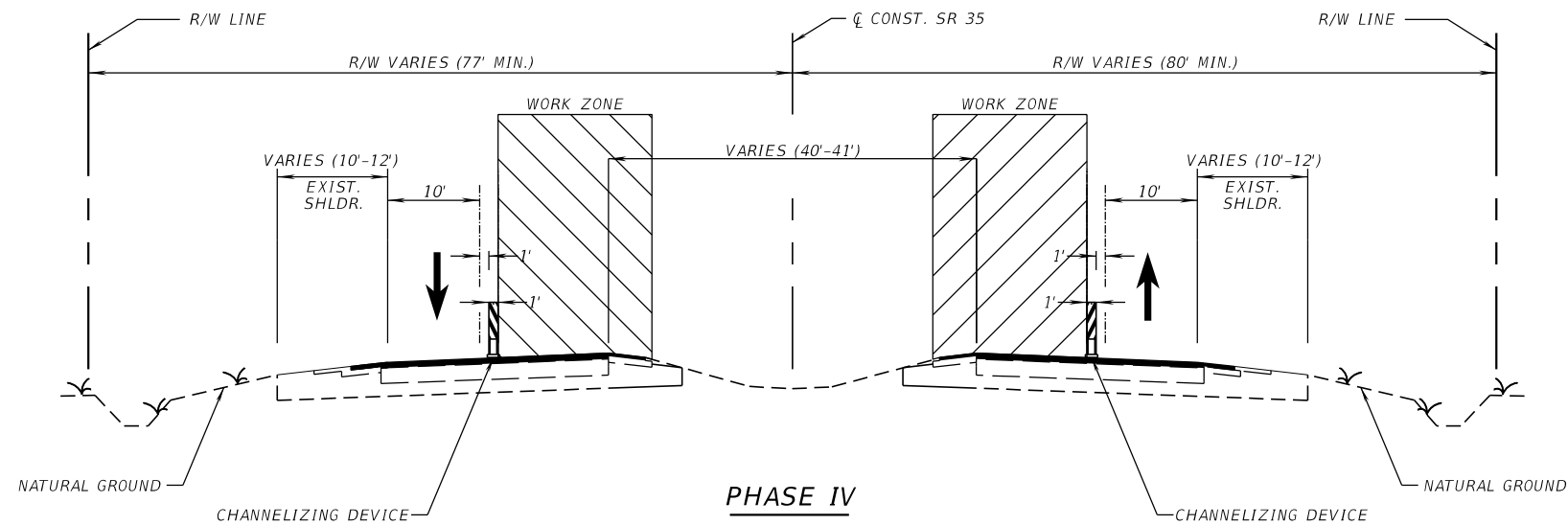
REVISIONS				ENGINEER OF RECORD		STATE OF FLORIDA DEPARTMENT OF TRANSPORTATION			TEMPORARY TRAFFIC CONTROL PLAN	SHEET NO.
DATE	DESCRIPTION	DATE	DESCRIPTION	MAJHARUL ALAM, P.E. LICENSE NUMBER 61600 PROPEL ENGINEERING, INC 2711 N VISTA PARKWAY, SUITE B-7 WEST PALM BEACH, FL 33411		ROAD NO.	COUNTY	FINANCIAL PROJECT ID		82
						SR 35	POLK	449232-1-52-01		



**PHASE III**

THE OBJECTIVE OF THIS PHASE IS TO PERFORM THE MILLING, RESURFACING, AND CONSTRUCTION ACTIVITIES FOR THE OUTSIDE LANES, SHOULDERS, AND SIDE STREETS AS PER PLANS.

1. PLACE SIGNS, BARRICADES, AND OTHER TEMPORARY TRAFFIC CONTROL DEVICES TO MAINTAIN TRAFFIC IN ACCORDANCE WITH STANDARD PLANS INDEX NOS. 102-600, 102-613 WITH MOTORIST AWARENESS SYSTEM, AND DETAILS INCLUDED IN THE TEMPORARY TRAFFIC CONTROL PLANS. PLACE "RIGHT SHOULDER CLOSED" AND "SHARED THE ROAD" SIGNS AT THE BEGIN OF CONSTRUCTION ON BOTH DIRECTIONS.
2. CLOSE OUTSIDE LANES AND MAINTAIN TRAFFIC ON THE INSIDE LANES.
3. MILL AND RESURFACE NORTHBOUND AND SOUTHBOUND OUTSIDE LANES, SIDE STREETS, AND SHOULDERS AS PER THE ROADWAY PLANS.



**PHASE IV**

THE OBJECTIVE OF THIS PHASE IS TO PERFORM THE MILLING, RESURFACING, AND CONSTRUCTION ACTIVITIES FOR THE INSIDE LANES AND SHOULDERS AS PER PLANS.

1. PLACE SIGNS, BARRICADES, AND OTHER TEMPORARY TRAFFIC CONTROL DEVICES TO MAINTAIN TRAFFIC IN ACCORDANCE WITH STANDARD PLANS INDEX NOS. 102-600, 102-613 WITH MOTORIST AWARENESS SYSTEM, AND DETAILS INCLUDED IN THE TEMPORARY TRAFFIC CONTROL PLANS.
2. CLOSE NORTHBOUND AND SOUTHBOUND INSIDE LANES AND MAINTAIN TRAFFIC ON THE OUTSIDE LANES.
3. MILL AND RESURFACE NORTHBOUND AND SOUTHBOUND INSIDE LANES & SHOULDERS AS PER THE ROADWAY PLANS.

**PHASE V**

THE OBJECTIVE OF THIS PHASE IS TO PLACE FRICTION COURSE AND FINAL PAVEMENT MARKINGS FOR MAINLINE LANES, TURN LANES, AND KEYHOLES.

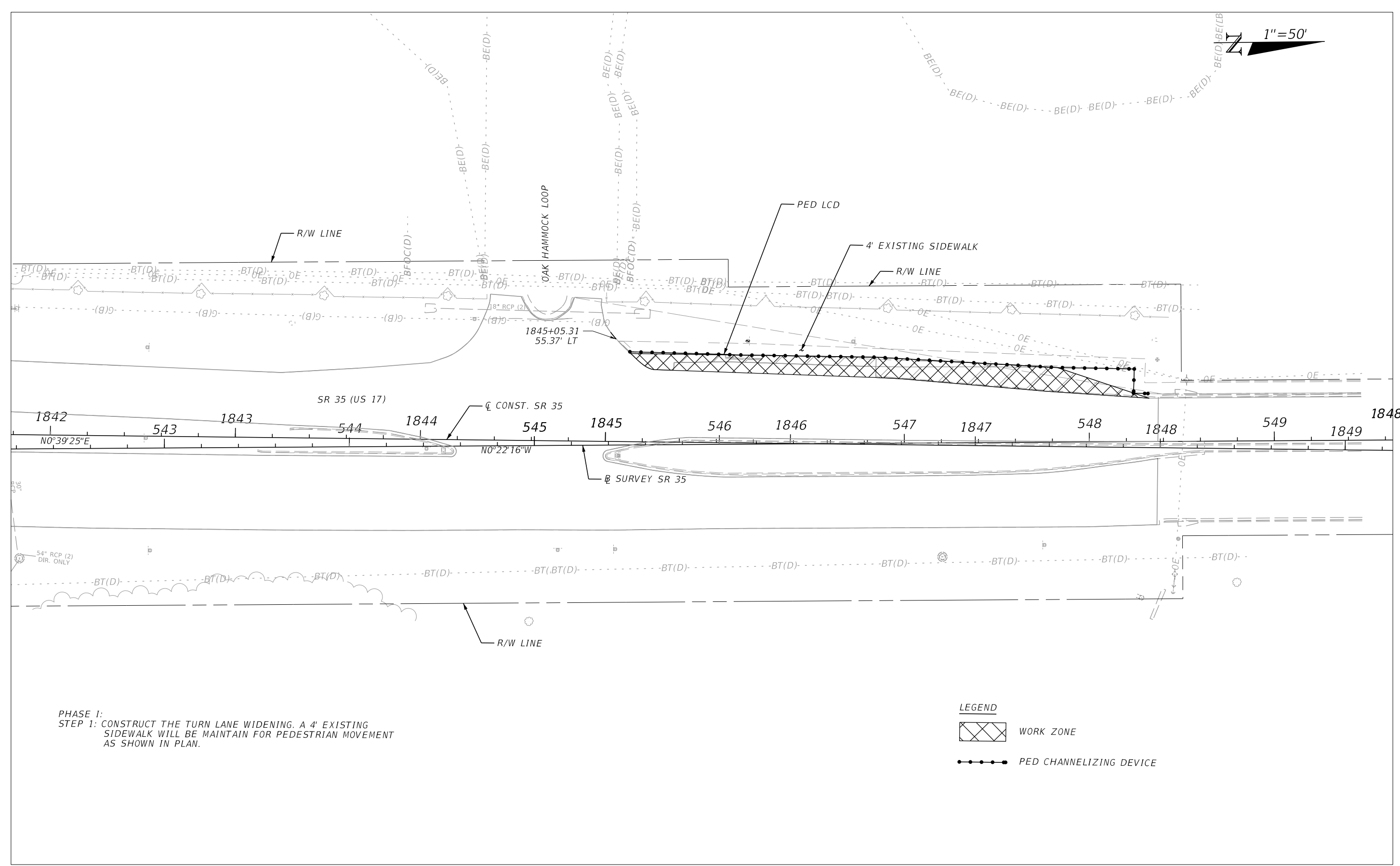
4/11/2024 2:55:25 AM Istiak Ahmed C:\Worksets\FDOT\44923215201\Roadway\CTYRD02.dgn

THE OFFICIAL RECORD OF THIS SHEET IS THE ELECTRONIC FILE DIGITALLY SIGNED AND SEALED UNDER RULE 61G15-23.004, F.A.C.

REVISIONS				ENGINEER OF RECORD		STATE OF FLORIDA DEPARTMENT OF TRANSPORTATION			SHEET NO.
DATE	DESCRIPTION	DATE	DESCRIPTION			ROAD NO.	COUNTY	FINANCIAL PROJECT ID	
				MAJHARUL ALAM, P.E. LICENSE NUMBER 61600 PROPEL ENGINEERING, INC 2711 N VISTA PARKWAY, SUITE B-7 WEST PALM BEACH, FL 33411		SR 35	POLK	449232-1-52-01	83

**TEMPORARY TRAFFIC  
CONTROL PLAN**

1"=50'



PHASE I:  
 STEP 1: CONSTRUCT THE TURN LANE WIDENING. A 4' EXISTING SIDEWALK WILL BE MAINTAIN FOR PEDESTRIAN MOVEMENT AS SHOWN IN PLAN.

**LEGEND**

 WORK ZONE

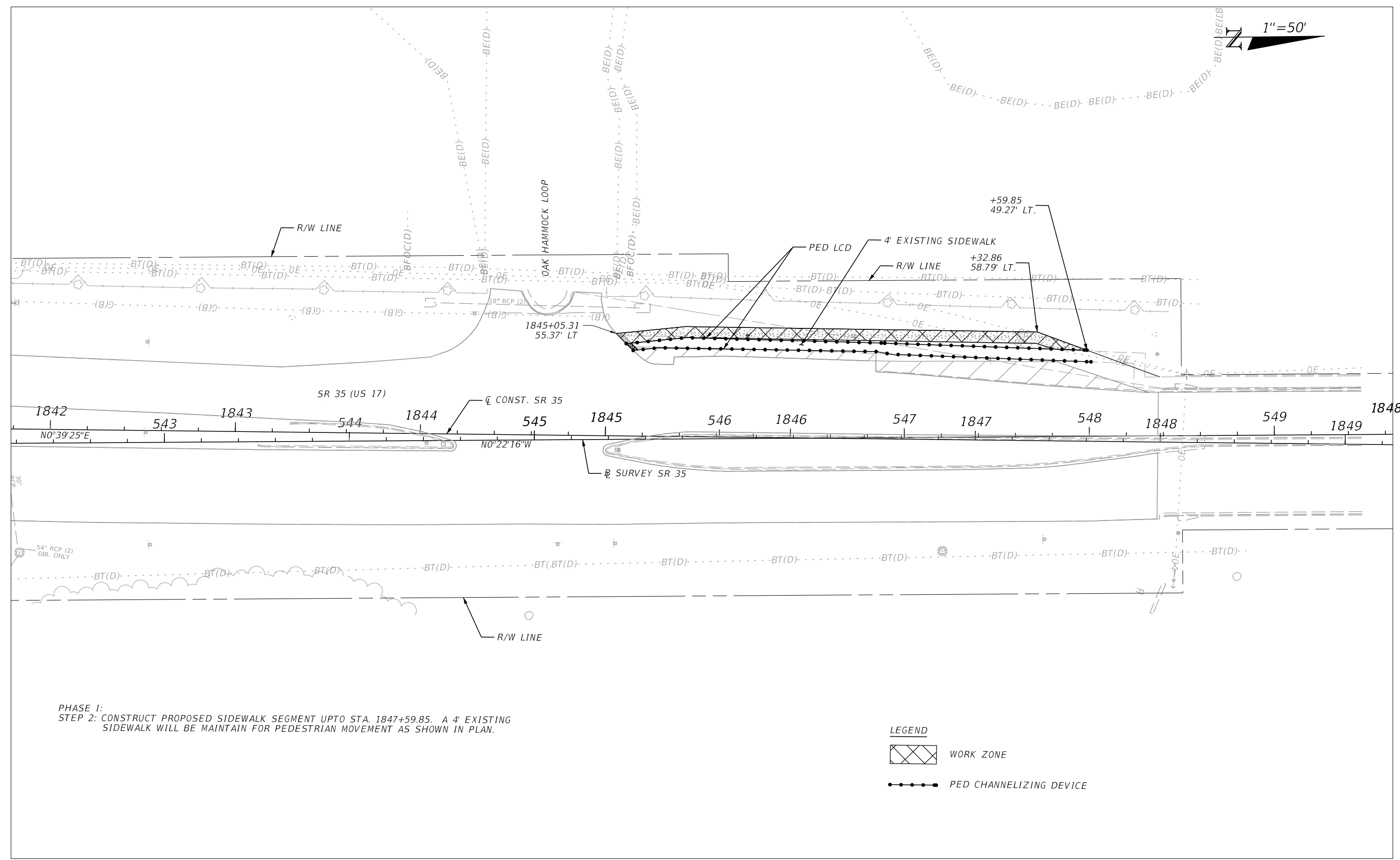
 PED CHANNELIZING DEVICE

4/11/2024 5:59:28 PM Istiak Ahmed C:\Worksets\FDOT\44923215201\Roadway\TCPLRD01.dgn



THE OFFICIAL RECORD OF THIS SHEET IS THE ELECTRONIC FILE DIGITALLY SIGNED AND SEALED UNDER RULE 61G15-23.004, F.A.C.

REVISIONS				ENGINEER OF RECORD		STATE OF FLORIDA DEPARTMENT OF TRANSPORTATION			TEMPORARY TRAFFIC CONTROL PLAN	SHEET NO.
DATE	DESCRIPTION	DATE	DESCRIPTION	MAJHARUL ALAM, P.E. LICENSE NUMBER 61600 PROPEL ENGINEERING, INC. 2711 N VISTA PARKWAY, SUITE B7 WEST PALM BEACH, FL 33411		ROAD NO.	COUNTY	FINANCIAL PROJECT ID		84
						SR 35	POLK	449232-1-52-01		

1"=50'



PHASE 1:  
 STEP 2: CONSTRUCT PROPOSED SIDEWALK SEGMENT UPTO STA. 1847+59.85. A 4' EXISTING SIDEWALK WILL BE MAINTAIN FOR PEDESTRIAN MOVEMENT AS SHOWN IN PLAN.

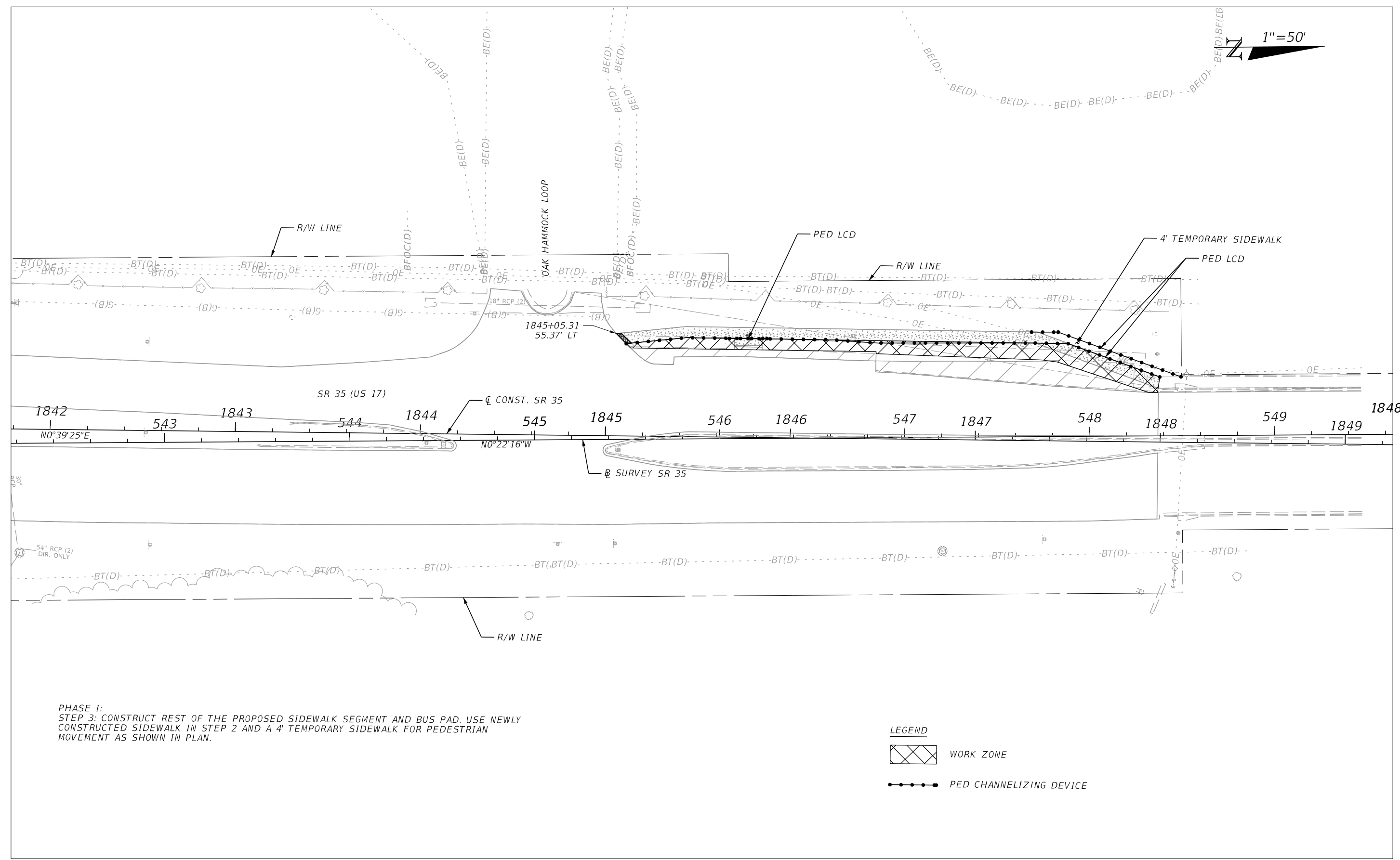
**LEGEND**  
 WORK ZONE  
 PED CHANNELIZING DEVICE

4/11/2024 6:17:27 PM Istiak Ahmed C:\Worksets\FDOT\44923215201\Roadway\TCPLRD01.dgn



THE OFFICIAL RECORD OF THIS SHEET IS THE ELECTRONIC FILE DIGITALLY SIGNED AND SEALED UNDER RULE 61G15-23.004, F.A.C.

REVISIONS				ENGINEER OF RECORD		STATE OF FLORIDA DEPARTMENT OF TRANSPORTATION			<b>TEMPORARY TRAFFIC CONTROL PLAN</b>	SHEET NO.
DATE	DESCRIPTION	DATE	DESCRIPTION			ROAD NO.	COUNTY	FINANCIAL PROJECT ID		
				MAJHARUL ALAM, P.E. LICENSE NUMBER 61600 PROPEL ENGINEERING, INC. 2711 N VISTA PARKWAY, SUITE B7 WEST PALM BEACH, FL 33411		SR 35	POLK	449232-1-52-01		85

1"=50'



PHASE 1:  
 STEP 3: CONSTRUCT REST OF THE PROPOSED SIDEWALK SEGMENT AND BUS PAD. USE NEWLY  
 CONSTRUCTED SIDEWALK IN STEP 2 AND A 4' TEMPORARY SIDEWALK FOR PEDESTRIAN  
 MOVEMENT AS SHOWN IN PLAN.

LEGEND  
 WORK ZONE  
 PED CHANNELIZING DEVICE

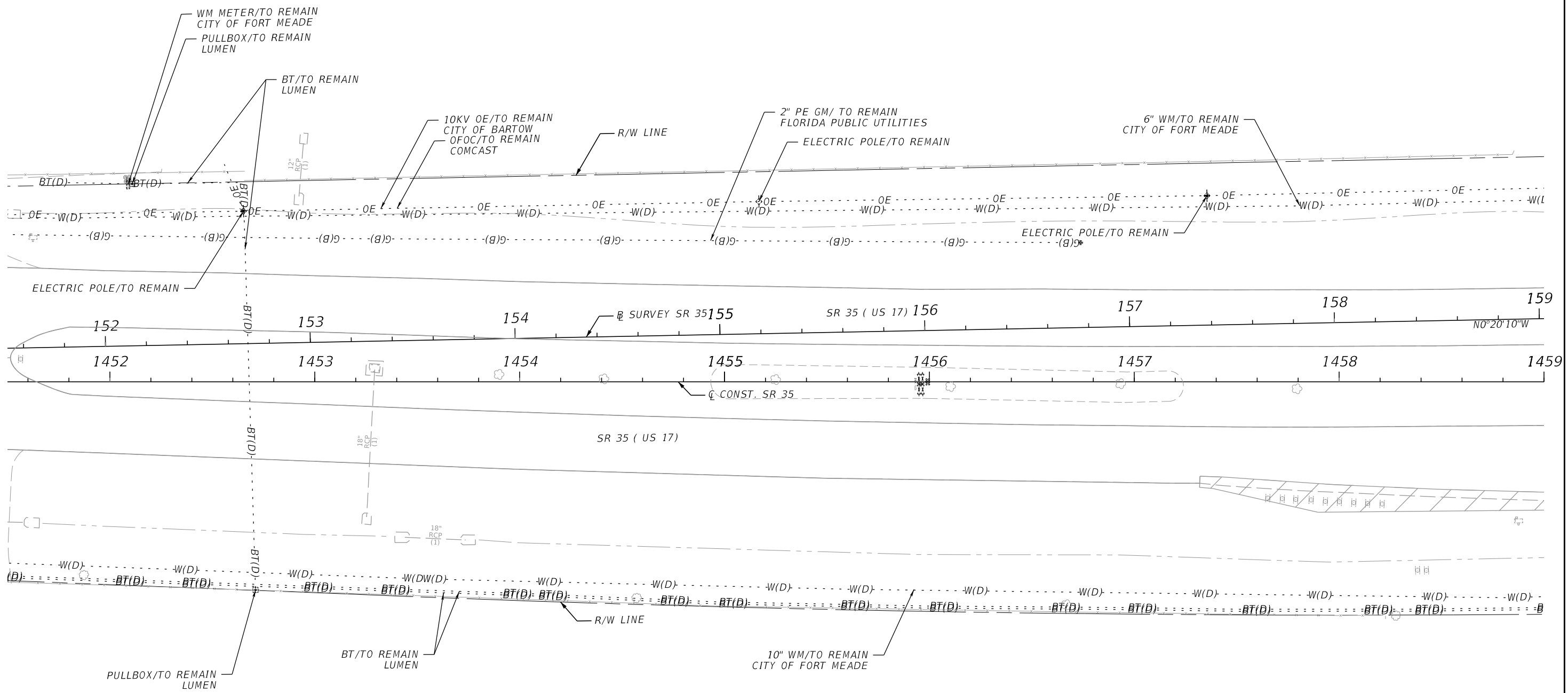
4/11/2024 6:17:36 PM Istiak Ahmed C:\Worksets\FDOT\44923215201\Roadway\TCPLRD01.dgn

THE OFFICIAL RECORD OF THIS SHEET IS THE ELECTRONIC FILE DIGITALLY SIGNED AND SEALED UNDER RULE 61G15-23.004, F.A.C.

REVISIONS				ENGINEER OF RECORD		STATE OF FLORIDA DEPARTMENT OF TRANSPORTATION			TEMPORARY TRAFFIC CONTROL PLAN	SHEET NO.
DATE	DESCRIPTION	DATE	DESCRIPTION	MAJHARUL ALAM, P.E. LICENSE NUMBER 61600 PROPEL ENGINEERING, INC. 2711 N VISTA PARKWAY, SUITE B7 WEST PALM BEACH, FL 33411		ROAD NO.	COUNTY	FINANCIAL PROJECT ID		86
						SR 35	POLK	449232-1-52-01		



1"=50'



4/11/2024 6:00:48 PM Istiak Ahmed  
 S:\2220010500-US17\_SR35\_3R\44923215201\utils\PLANUW01.dgn

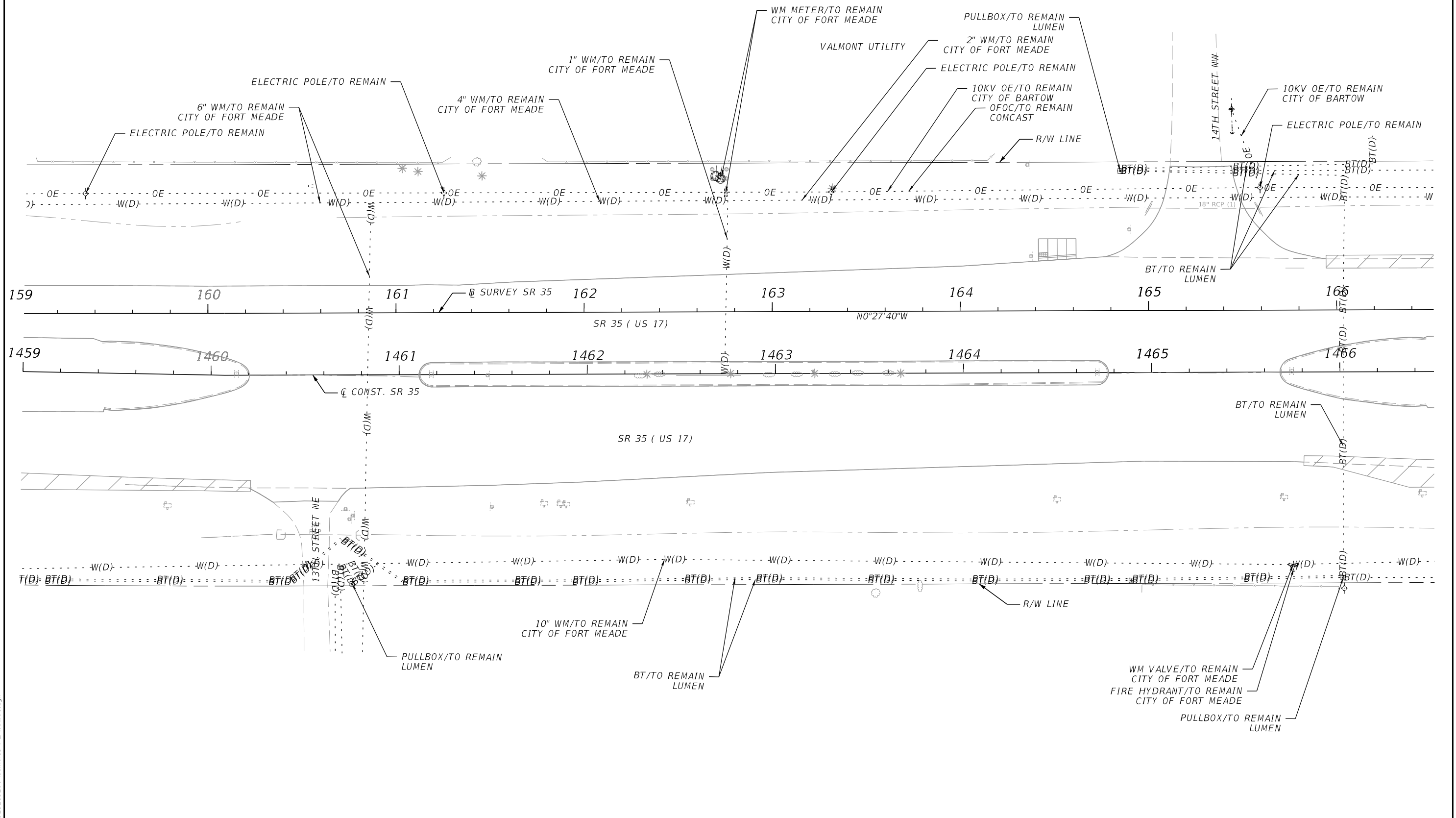
THE OFFICIAL RECORD OF THIS SHEET IS THE ELECTRONIC FILE DIGITALLY SIGNED AND SEALED UNDER RULE 61G15-23.004, F.A.C.

REVISIONS				ENGINEER OF RECORD		STATE OF FLORIDA DEPARTMENT OF TRANSPORTATION			SHEET NO.
DATE	DESCRIPTION	DATE	DESCRIPTION			ROAD NO.	COUNTY	FINANCIAL PROJECT ID	
				MAJHARUL ALAM, P.E. LICENSE NUMBER 61600 PROPEL ENGINEERING, INC 2711 N VISTA PARKWAY, SUITE B-7 WEST PALM BEACH, FL 33411		SR 35	POLK	449232-1-52-01	88

**UTILITY ADJUSTMENTS**



N 1"=50'

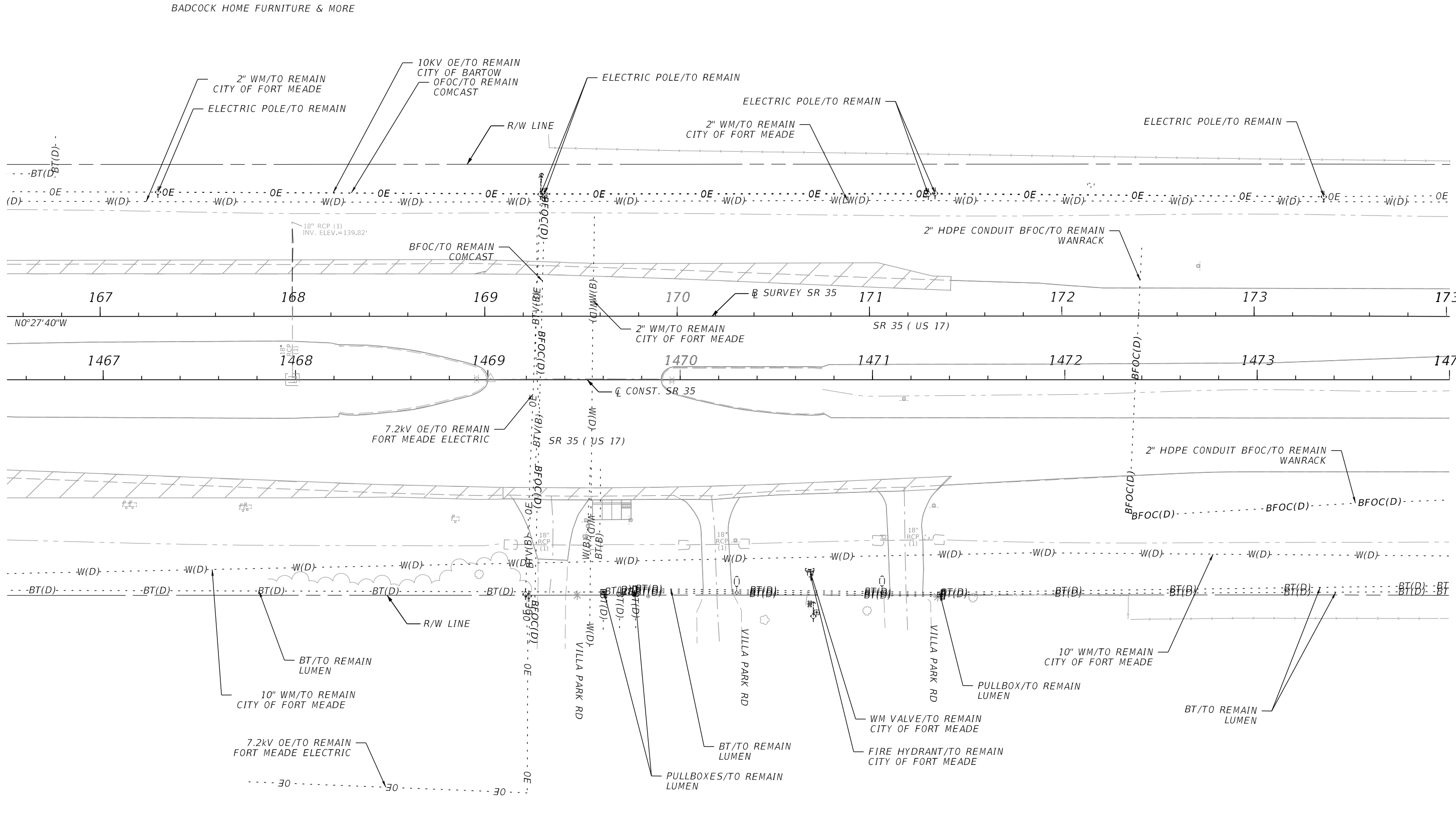



REVISIONS				ENGINEER OF RECORD		STATE OF FLORIDA DEPARTMENT OF TRANSPORTATION			SHEET NO.
DATE	DESCRIPTION	DATE	DESCRIPTION			ROAD NO.	COUNTY	FINANCIAL PROJECT ID	
				MAJHARUL ALAM, P.E. LICENSE NUMBER 61600 PROPEL ENGINEERING, INC 2711 N VISTA PARKWAY, SUITE B-7 WEST PALM BEACH, FL 33411		SR 35	POLK	449232-1-52-01	89

UTILITY ADJUSTMENTS

4/11/2024 6:00:48 PM Istiak Ahmed C:\Worksets\FDOT\44923215201\Utilities\PLAN\UW01.dgn

THE OFFICIAL RECORD OF THIS SHEET IS THE ELECTRONIC FILE DIGITALLY SIGNED AND SEALED UNDER RULE 61G15-23.004, F.A.C.

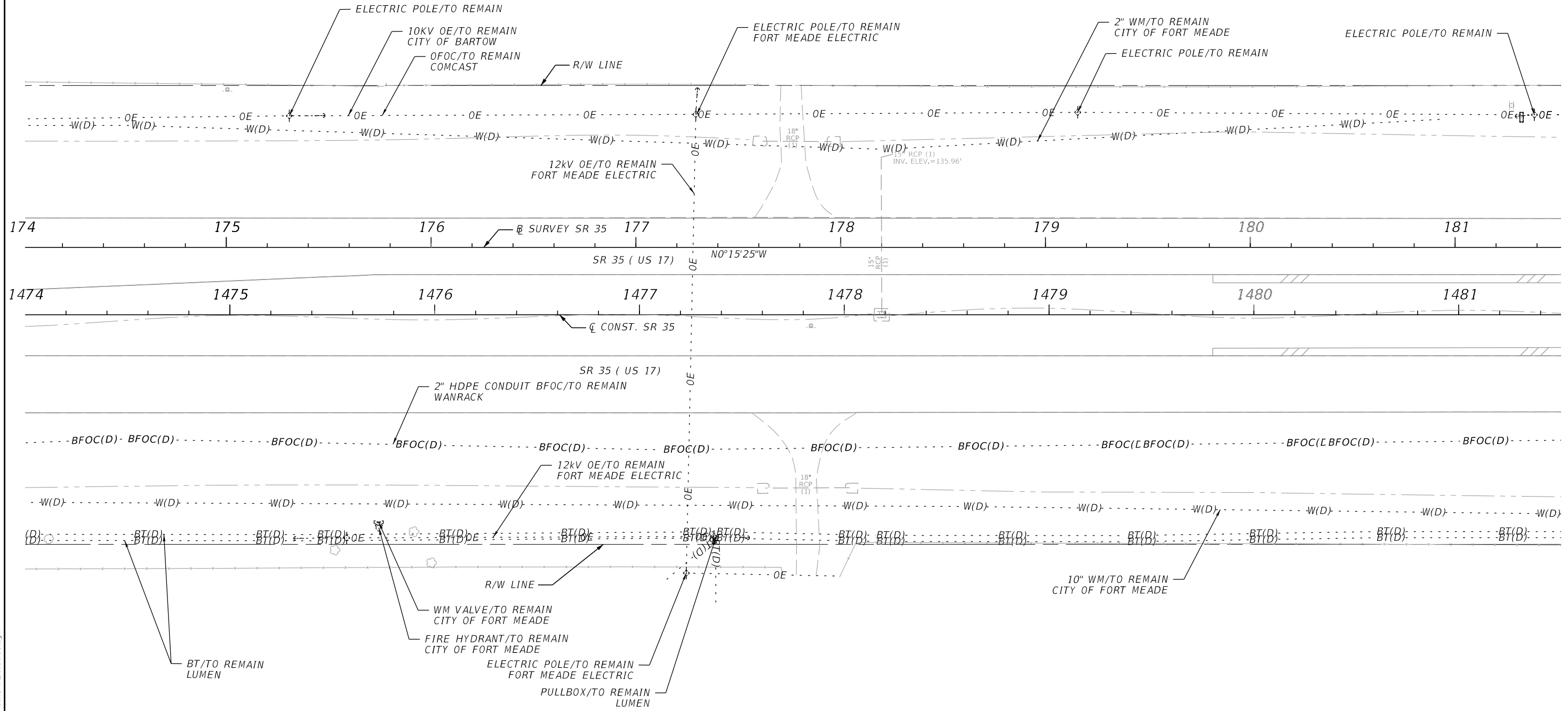
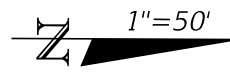


4/11/2024 11:49:08 PM Istiak Ahmed C:\Work\sets\FDOT\44923215201\Utilities\PLAN\UW01.dgn

THE OFFICIAL RECORD OF THIS SHEET IS THE ELECTRONIC FILE DIGITALLY SIGNED AND SEALED UNDER RULE 61G15-23.004, F.A.C.

REVISIONS				ENGINEER OF RECORD		STATE OF FLORIDA DEPARTMENT OF TRANSPORTATION			SHEET NO.
DATE	DESCRIPTION	DATE	DESCRIPTION			ROAD NO.	COUNTY	FINANCIAL PROJECT ID	
				MAJHARUL ALAM, P.E. LICENSE NUMBER 61600 PROPEL ENGINEERING, INC 2711 N VISTA PARKWAY, SUITE B-7 WEST PALM BEACH, FL 33411		SR 35	POLK	449232-1-52-01	90

**UTILITY ADJUSTMENTS**

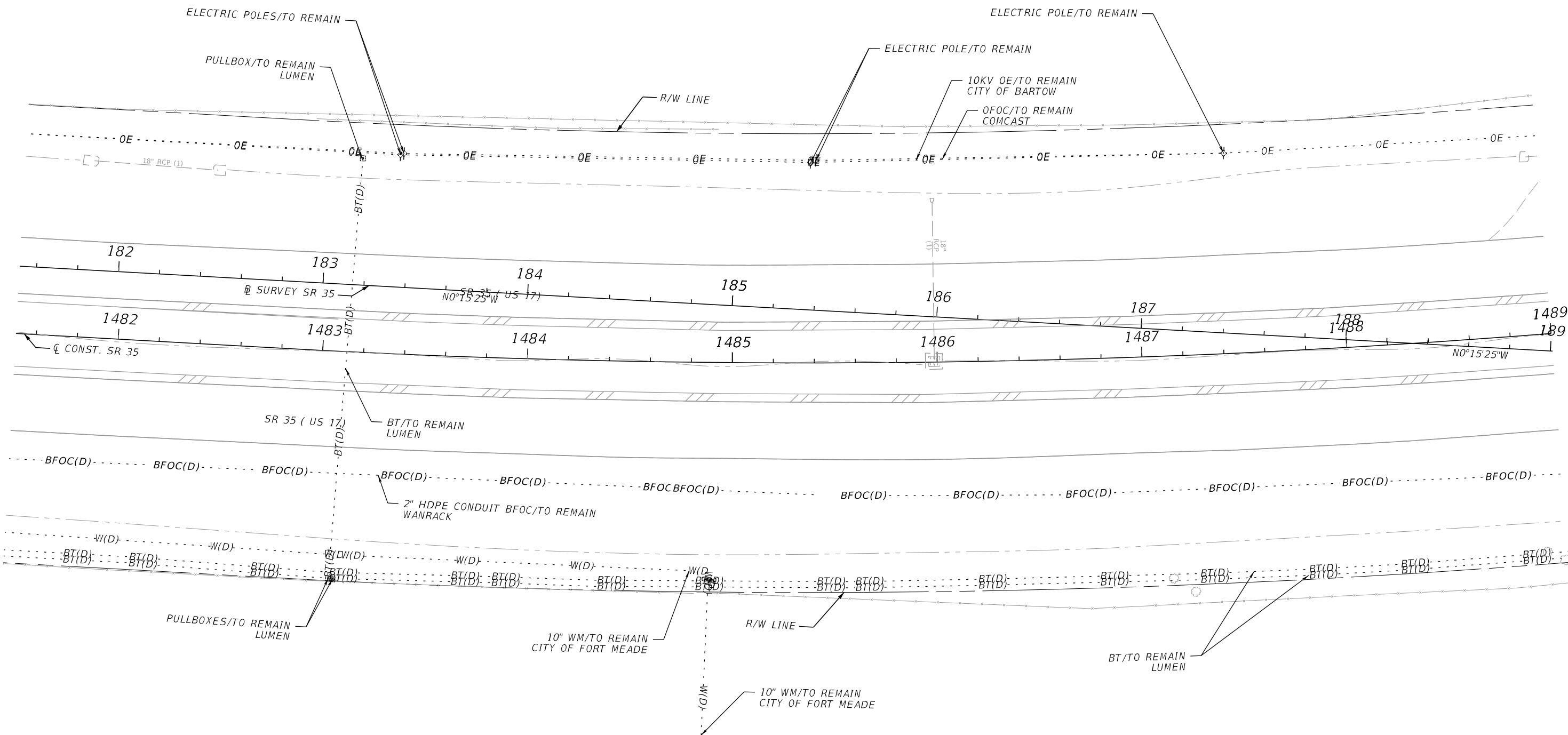



4/11/2024 6:00:49 PM Istiak Ahmed  
 S:\2220010500-US17\_SR35\_3R\44923215201\utils\PLANUW01.dgn

THE OFFICIAL RECORD OF THIS SHEET IS THE ELECTRONIC FILE DIGITALLY SIGNED AND SEALED UNDER RULE 61G15-23.004, F.A.C.

REVISIONS				ENGINEER OF RECORD		STATE OF FLORIDA DEPARTMENT OF TRANSPORTATION			SHEET NO.
DATE	DESCRIPTION	DATE	DESCRIPTION			ROAD NO.	COUNTY	FINANCIAL PROJECT ID	
				MAJHARUL ALAM, P.E. LICENSE NUMBER 61600 PROPEL ENGINEERING, INC 2711 N VISTA PARKWAY, SUITE B-7 WEST PALM BEACH, FL 33411		SR 35	POLK	449232-1-52-01	91

**UTILITY ADJUSTMENTS**

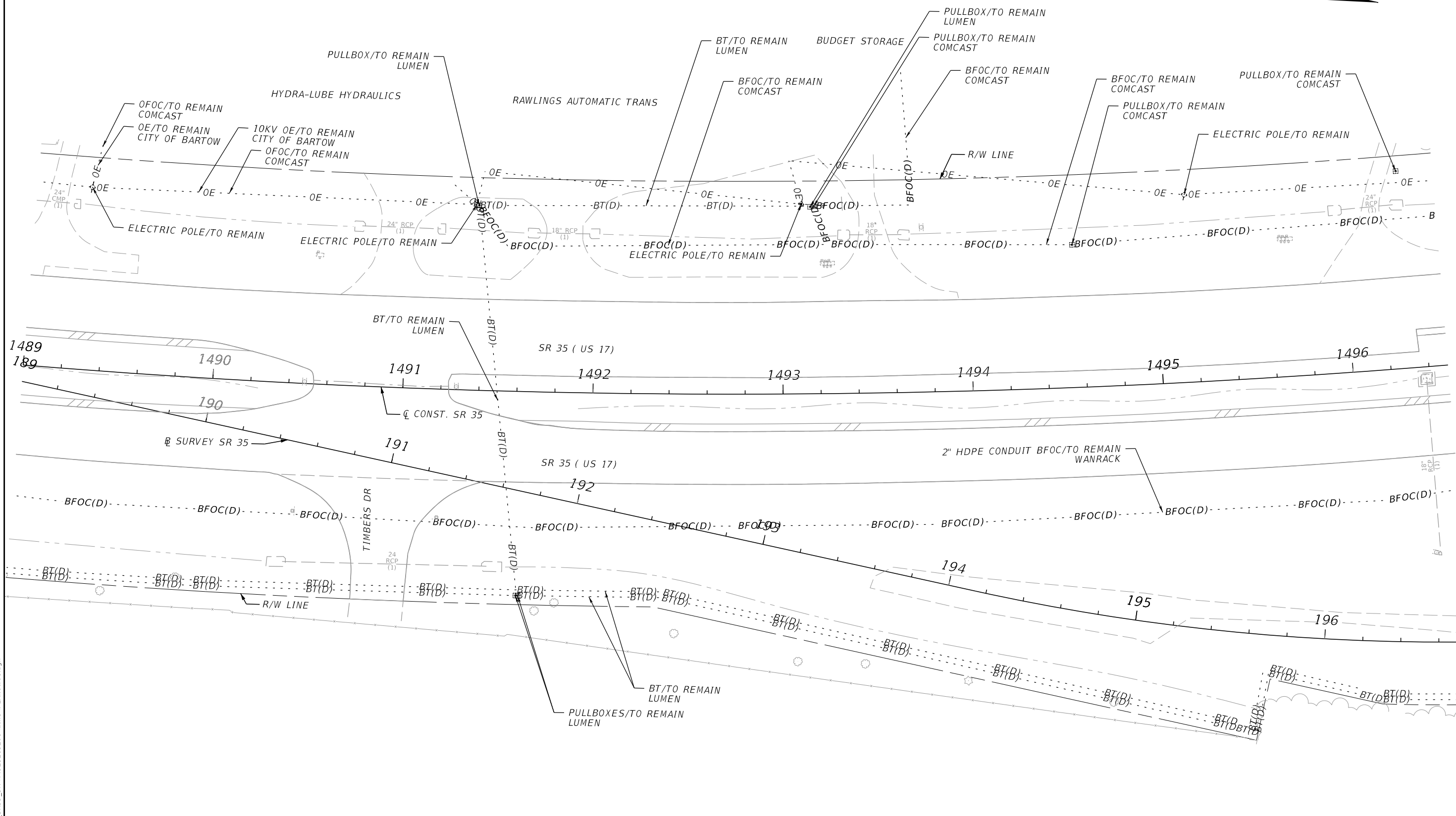
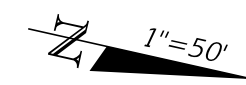


4/11/2024 6:00:50 PM Istiak Ahmed S:\2220010500-US17\_SR35\_3R\44923215201\utils\PLANUW01.dgn

THE OFFICIAL RECORD OF THIS SHEET IS THE ELECTRONIC FILE DIGITALLY SIGNED AND SEALED UNDER RULE 61G15-23.004, F.A.C.

REVISIONS				ENGINEER OF RECORD			STATE OF FLORIDA DEPARTMENT OF TRANSPORTATION			SHEET NO.
DATE	DESCRIPTION	DATE	DESCRIPTION				ROAD NO.	COUNTY	FINANCIAL PROJECT ID	
				MAJHARUL ALAM, P.E. LICENSE NUMBER 61600 PROPEL ENGINEERING, INC 2711 N VISTA PARKWAY, SUITE B-7 WEST PALM BEACH, FL 33411			SR 35	POLK	449232-1-52-01	92

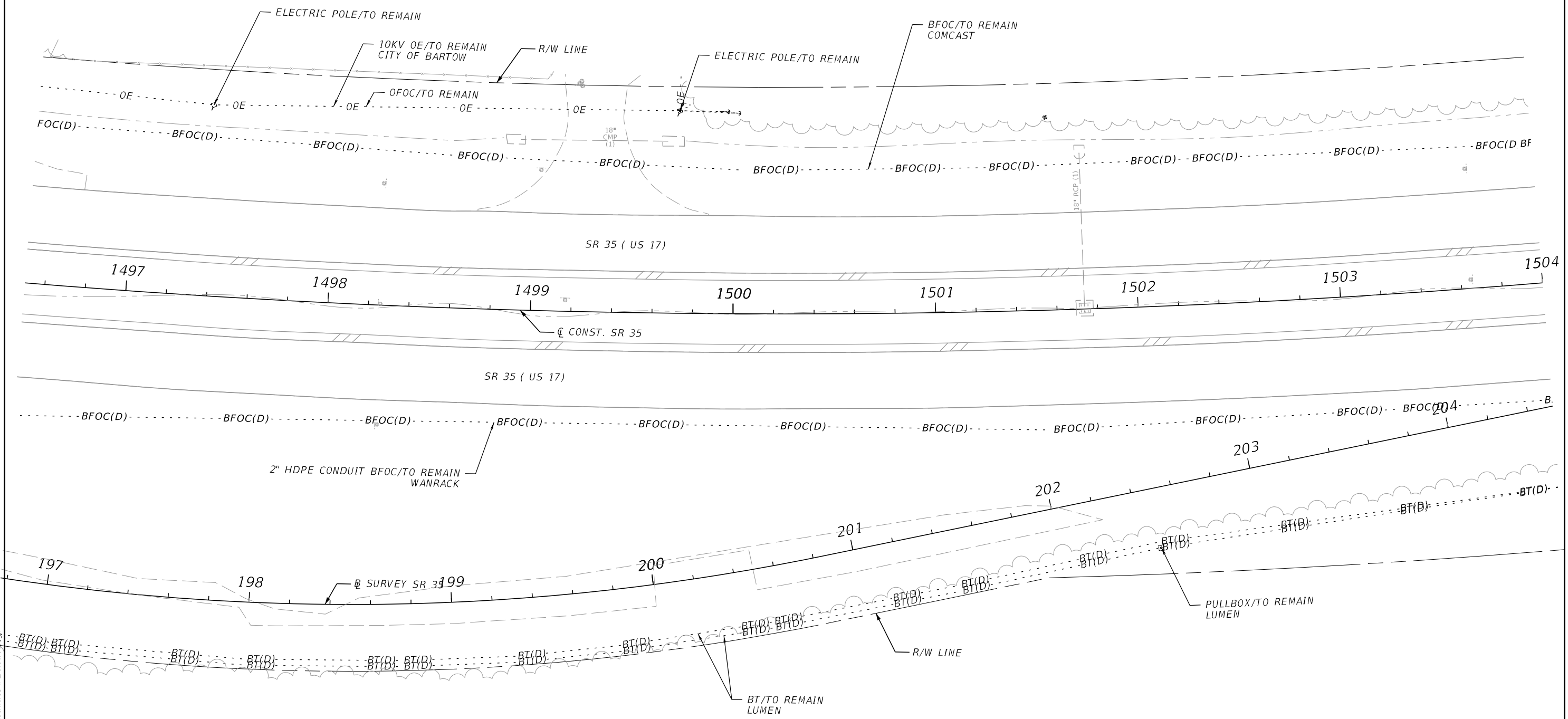
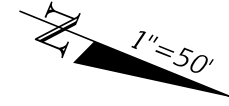
**UTILITY ADJUSTMENTS**



4/11/2024 6:00:50 PM Istiak Ahmed S:\2220010500-US17\_SR35\_3R\44923215201\utils\PLANUW01.dgn

THE OFFICIAL RECORD OF THIS SHEET IS THE ELECTRONIC FILE DIGITALLY SIGNED AND SEALED UNDER RULE 61G15-23.004, F.A.C.

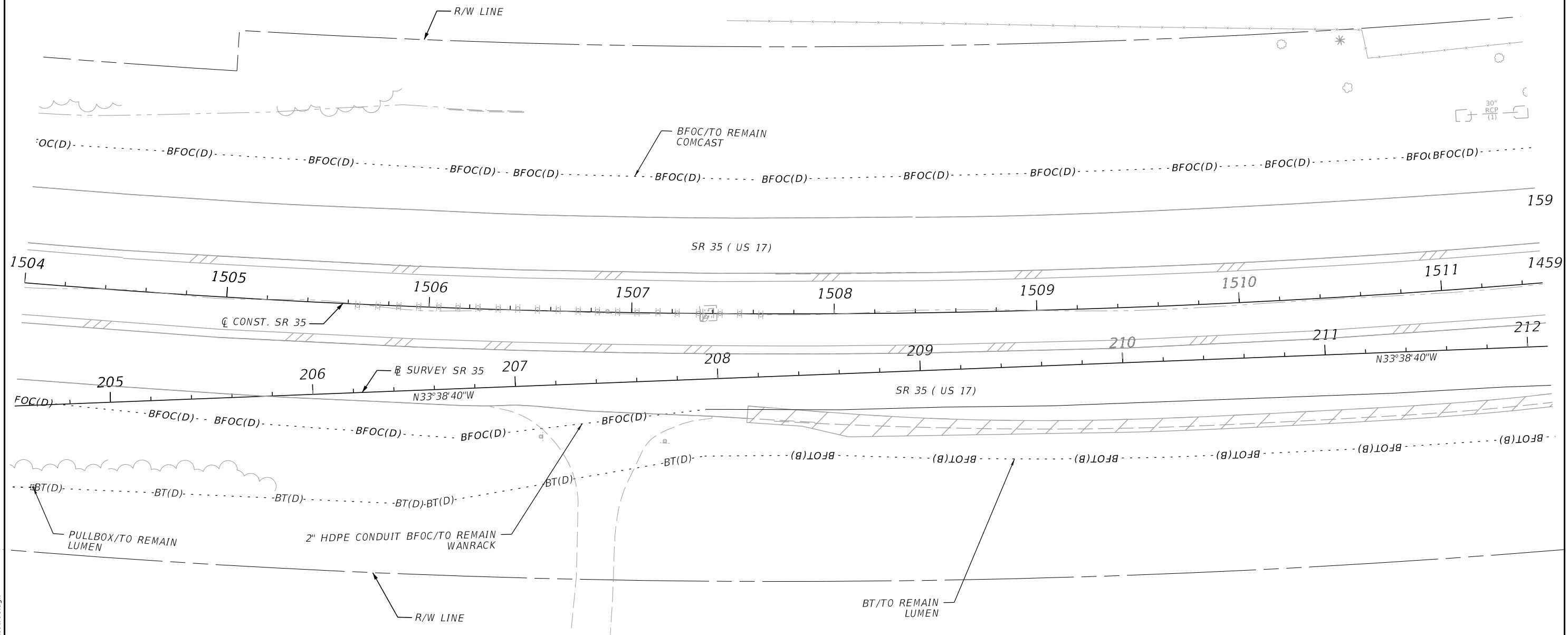
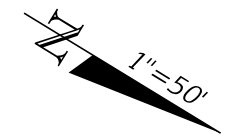
REVISIONS				ENGINEER OF RECORD			STATE OF FLORIDA DEPARTMENT OF TRANSPORTATION			SHEET NO.
DATE	DESCRIPTION	DATE	DESCRIPTION	ROAD NO.	COUNTY	FINANCIAL PROJECT ID	<b>UTILITY ADJUSTMENTS</b>			
				MAJHARUL ALAM, P.E. LICENSE NUMBER 61600 PROPEL ENGINEERING, INC 2711 N VISTA PARKWAY, SUITE B-7 WEST PALM BEACH, FL 33411	SR 35	POLK				449232-1-52-01



4/11/2024 6:00:50 PM Istiak Ahmed C:\Worksets\FDOT\44923215201\Utilities\PLAN\UW01.dgn

THE OFFICIAL RECORD OF THIS SHEET IS THE ELECTRONIC FILE DIGITALLY SIGNED AND SEALED UNDER RULE 61G15-23.004, F.A.C.

REVISIONS				ENGINEER OF RECORD		STATE OF FLORIDA DEPARTMENT OF TRANSPORTATION			SHEET NO.
DATE	DESCRIPTION	DATE	DESCRIPTION	ROAD NO.	COUNTY	FINANCIAL PROJECT ID	UTILITY ADJUSTMENTS		
				MAJHARUL ALAM, P.E. LICENSE NUMBER 61600 PROPEL ENGINEERING, INC 2711 N VISTA PARKWAY, SUITE B-7 WEST PALM BEACH, FL 33411	SR 35	POLK		449232-1-52-01	94

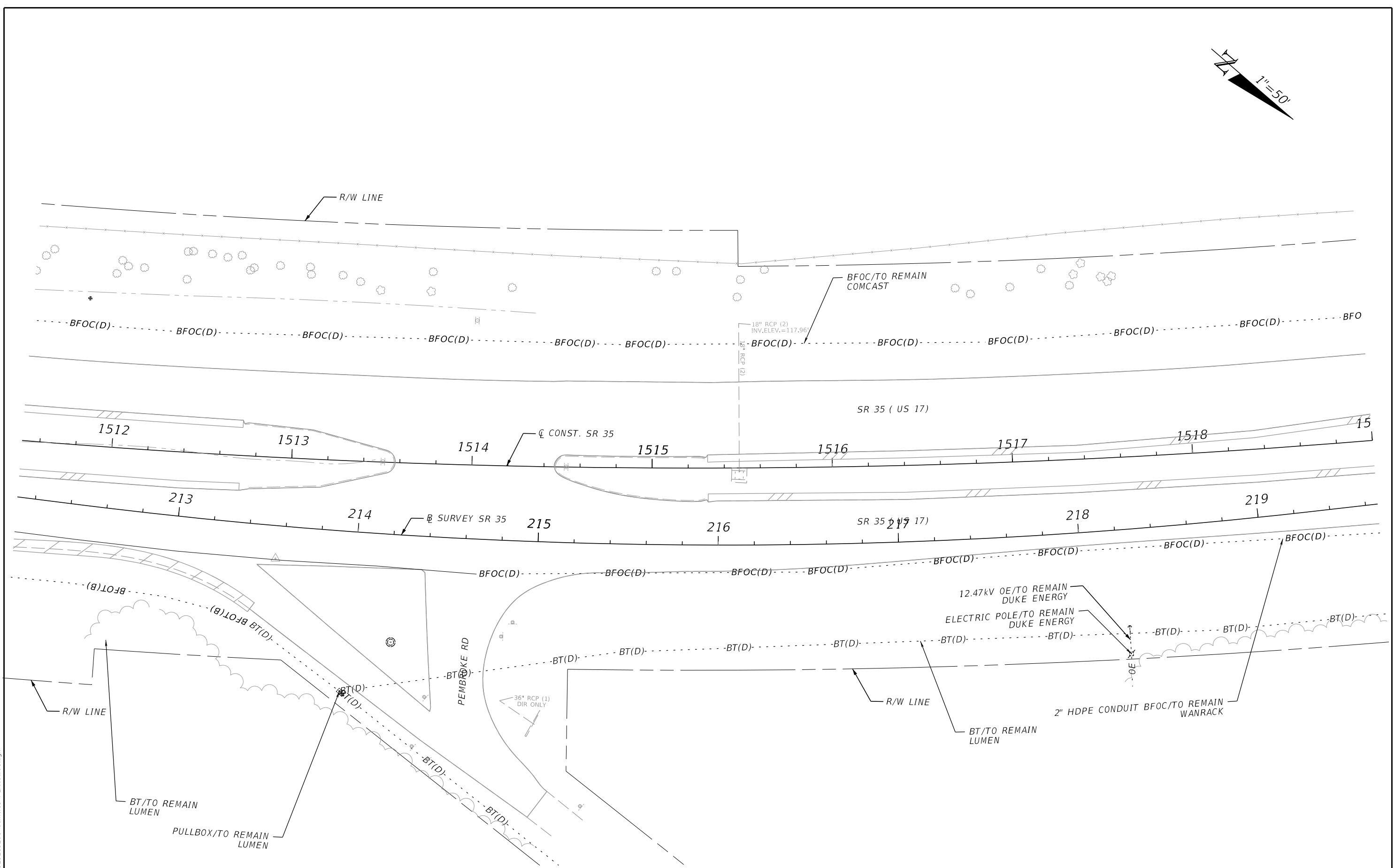
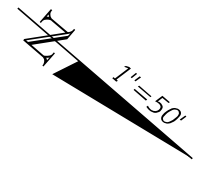


4/11/2024 6:00:51 PM Istiak Ahmed  
 S:\2220010500-US17\_SR35\_3R\44923215201\utils\PLANUW01.dgn

THE OFFICIAL RECORD OF THIS SHEET IS THE ELECTRONIC FILE DIGITALLY SIGNED AND SEALED UNDER RULE 61G15-23.004, F.A.C.

REVISIONS				ENGINEER OF RECORD	STATE OF FLORIDA DEPARTMENT OF TRANSPORTATION			SHEET NO.
DATE	DESCRIPTION	DATE	DESCRIPTION		ROAD NO.	COUNTY	FINANCIAL PROJECT ID	
				MAJHARUL ALAM, P.E. LICENSE NUMBER 61600 PROPEL ENGINEERING, INC 2711 N VISTA PARKWAY, SUITE B-7 WEST PALM BEACH, FL 33411	SR 35	POLK	449232-1-52-01	95

**UTILITY ADJUSTMENTS**

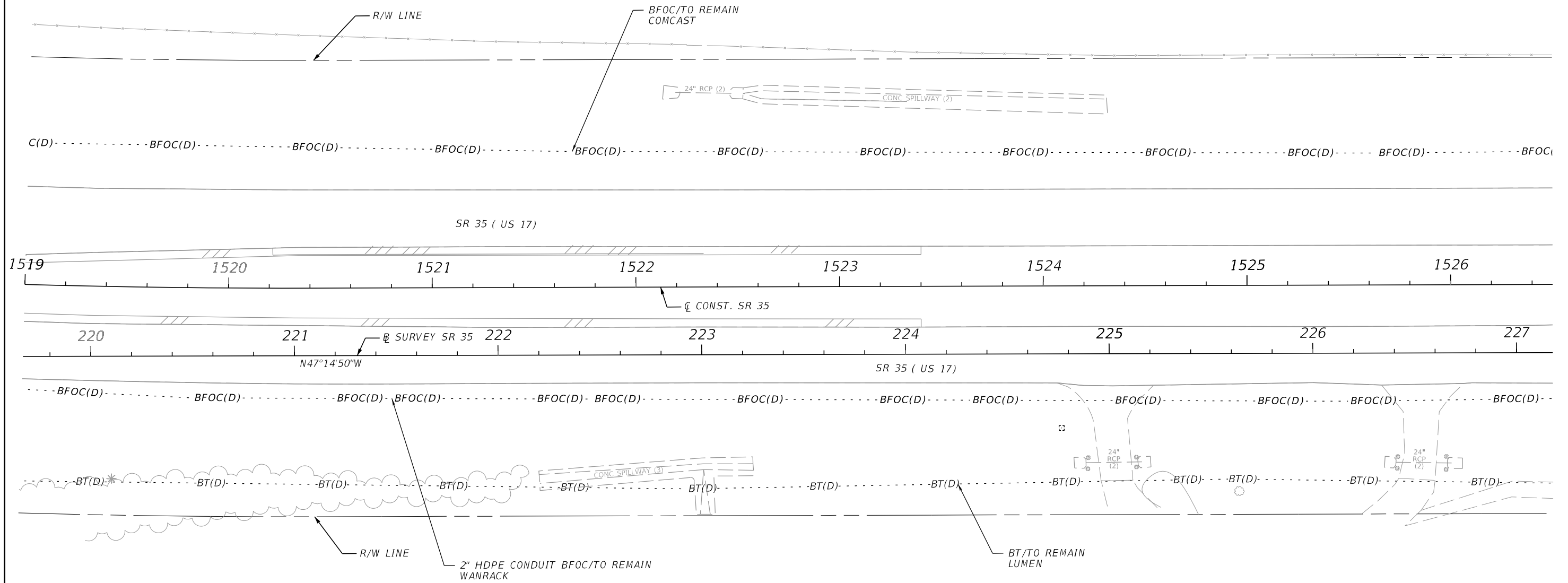
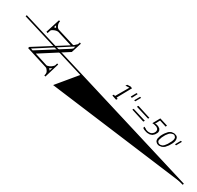


4/11/2024 6:00:52 PM Istiak Ahmed  
 C:\Work\sets\FDOT\44923215201\Utilities\PLAN\UW01.dgn

THE OFFICIAL RECORD OF THIS SHEET IS THE ELECTRONIC FILE DIGITALLY SIGNED AND SEALED UNDER RULE 61G15-23.004, F.A.C.

REVISIONS				ENGINEER OF RECORD	STATE OF FLORIDA DEPARTMENT OF TRANSPORTATION			<b>UTILITY ADJUSTMENTS</b>	SHEET NO.
DATE	DESCRIPTION	DATE	DESCRIPTION		ROAD NO.	COUNTY	FINANCIAL PROJECT ID		
				MAJHARUL ALAM, P.E. LICENSE NUMBER 61600 PROPEL ENGINEERING, INC 2711 N VISTA PARKWAY, SUITE B-7 WEST PALM BEACH, FL 33411	SR 35	POLK	449232-1-52-01	96	

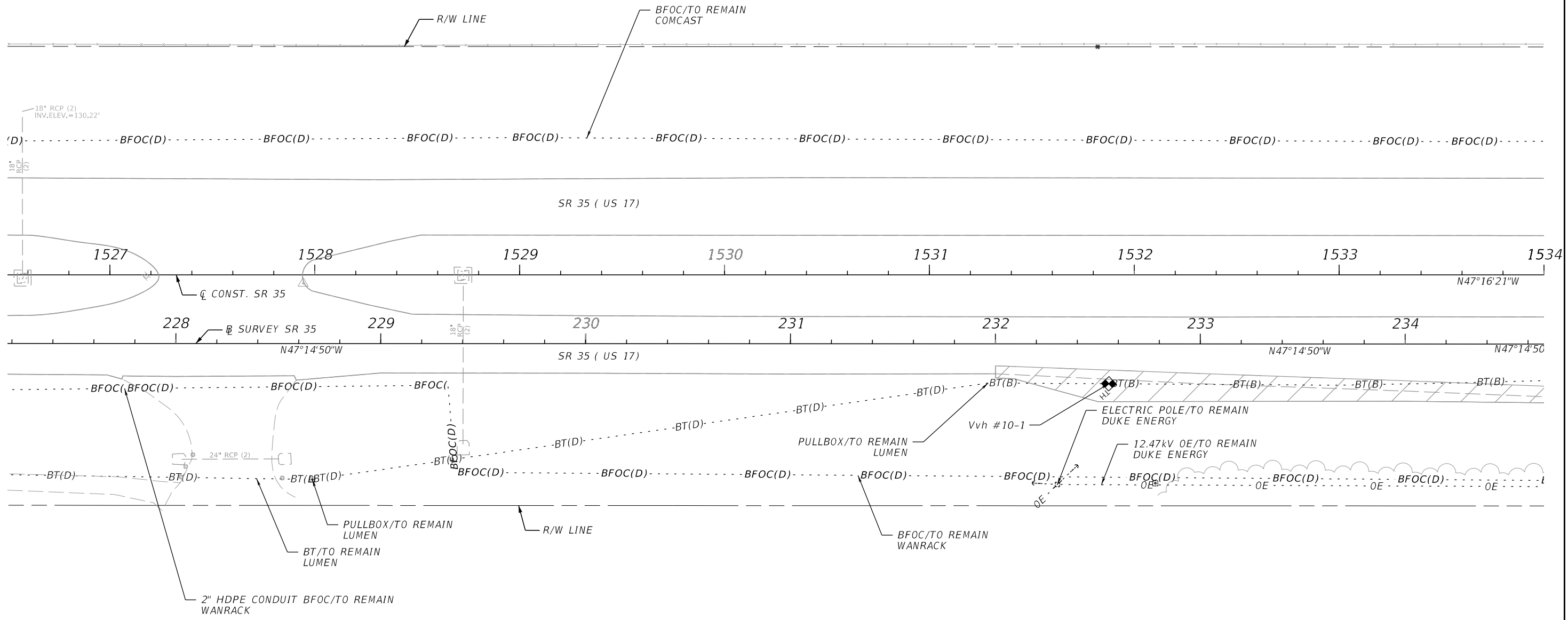
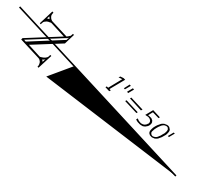




4/11/2024 6:00:52 PM Istiak Ahmed  
 S:\2220010500-US17\_SR35\_3R\44923215201\utils\PLANUW01.dgn

THE OFFICIAL RECORD OF THIS SHEET IS THE ELECTRONIC FILE DIGITALLY SIGNED AND SEALED UNDER RULE 61G15-23.004, F.A.C.

REVISIONS				ENGINEER OF RECORD		STATE OF FLORIDA DEPARTMENT OF TRANSPORTATION			UTILITY ADJUSTMENTS	SHEET NO.
DATE	DESCRIPTION	DATE	DESCRIPTION	MAJHARUL ALAM, P.E. LICENSE NUMBER 61600 PROPEL ENGINEERING, INC 2711 N VISTA PARKWAY, SUITE B-7 WEST PALM BEACH, FL 33411		ROAD NO.	COUNTY	FINANCIAL PROJECT ID		97
						SR 35	POLK	449232-1-52-01		

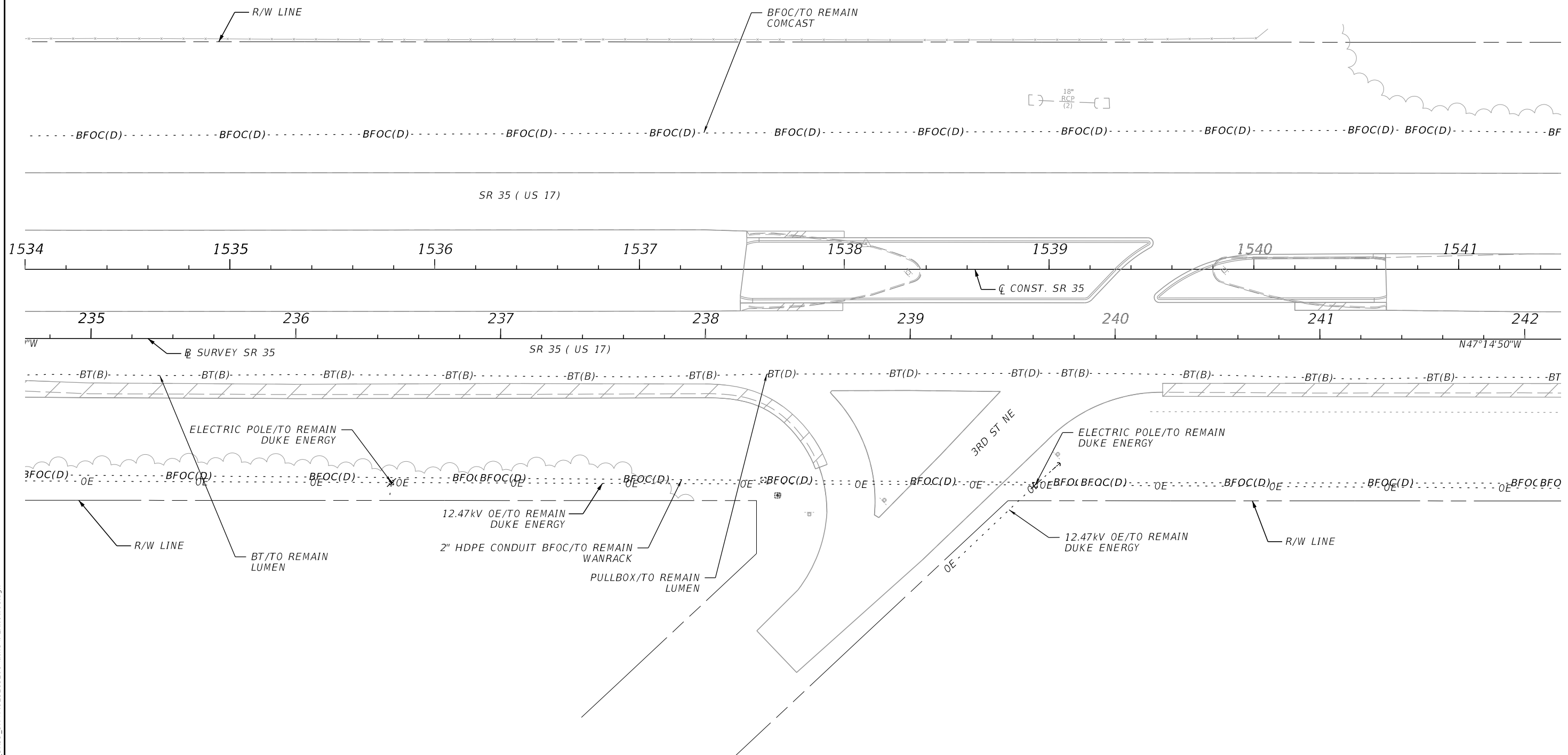
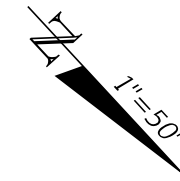


4/11/2024 6:00:52 PM Istiak Ahmed S:\2220010500-US17\_SR35\_3R\44923215201\utils\PLANUW01.dgn

THE OFFICIAL RECORD OF THIS SHEET IS THE ELECTRONIC FILE DIGITALLY SIGNED AND SEALED UNDER RULE 61G15-23.004, F.A.C.

REVISIONS				ENGINEER OF RECORD		STATE OF FLORIDA DEPARTMENT OF TRANSPORTATION			SHEET NO.
DATE	DESCRIPTION	DATE	DESCRIPTION			ROAD NO.	COUNTY	FINANCIAL PROJECT ID	
				MAJHARUL ALAM, P.E. LICENSE NUMBER 61600 PROPEL ENGINEERING, INC 2711 N VISTA PARKWAY, SUITE B-7 WEST PALM BEACH, FL 33411		SR 35	POLK	449232-1-52-01	98

**UTILITY ADJUSTMENTS**

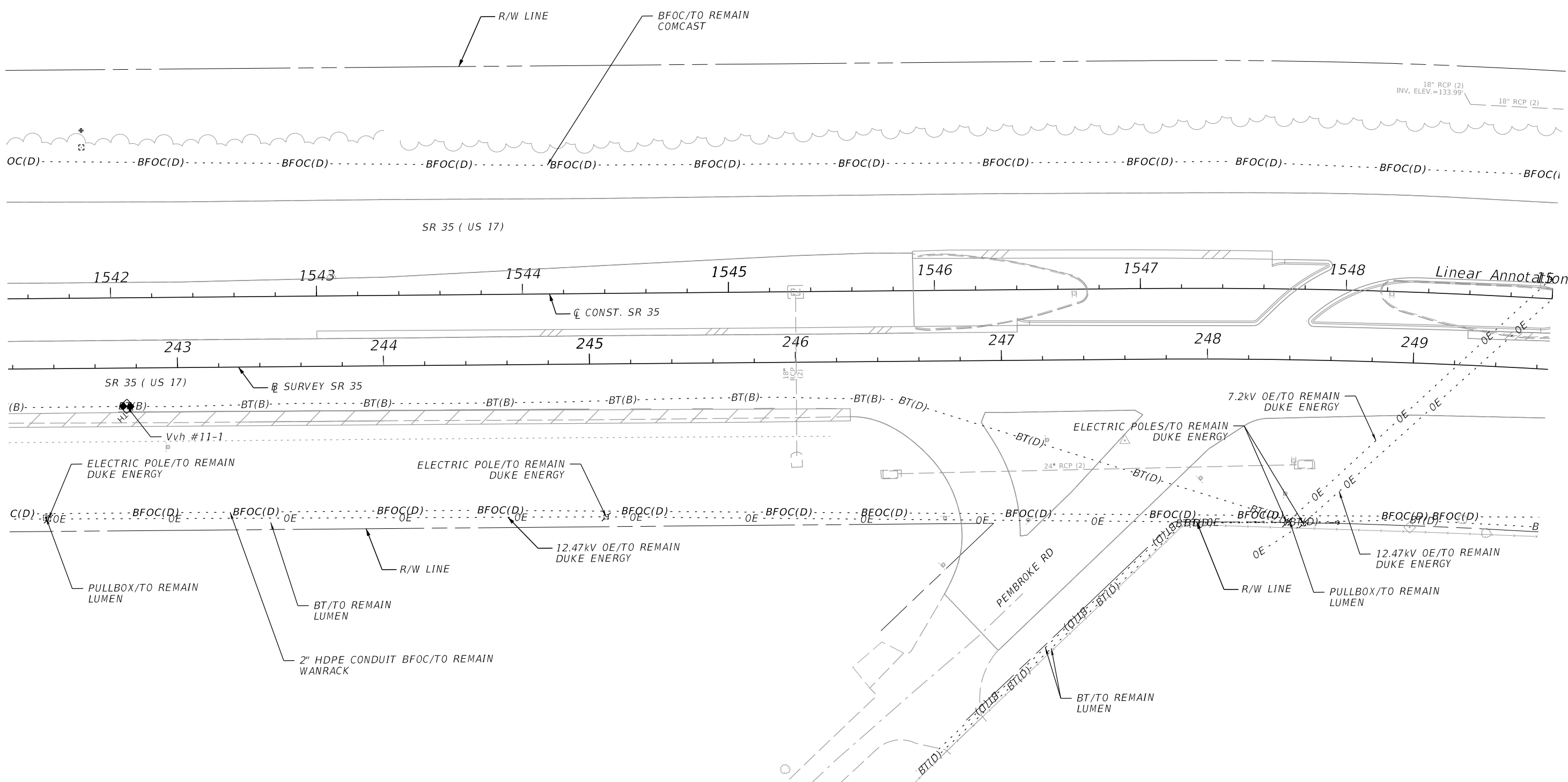
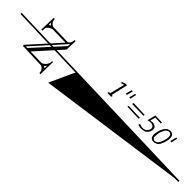


4/11/2024 6:00:53 PM Istiak Ahmed S:\2220010500-US17\_SR35\_3R\44923215201\utils\PLANUW01.dgn

THE OFFICIAL RECORD OF THIS SHEET IS THE ELECTRONIC FILE DIGITALLY SIGNED AND SEALED UNDER RULE 61G15-23.004, F.A.C.

REVISIONS				ENGINEER OF RECORD		STATE OF FLORIDA DEPARTMENT OF TRANSPORTATION			SHEET NO.
DATE	DESCRIPTION	DATE	DESCRIPTION			ROAD NO.	COUNTY	FINANCIAL PROJECT ID	
				MAJHARUL ALAM, P.E. LICENSE NUMBER 61600 PROPEL ENGINEERING, INC 2711 N VISTA PARKWAY, SUITE B-7 WEST PALM BEACH, FL 33411		SR 35	POLK	449232-1-52-01	99

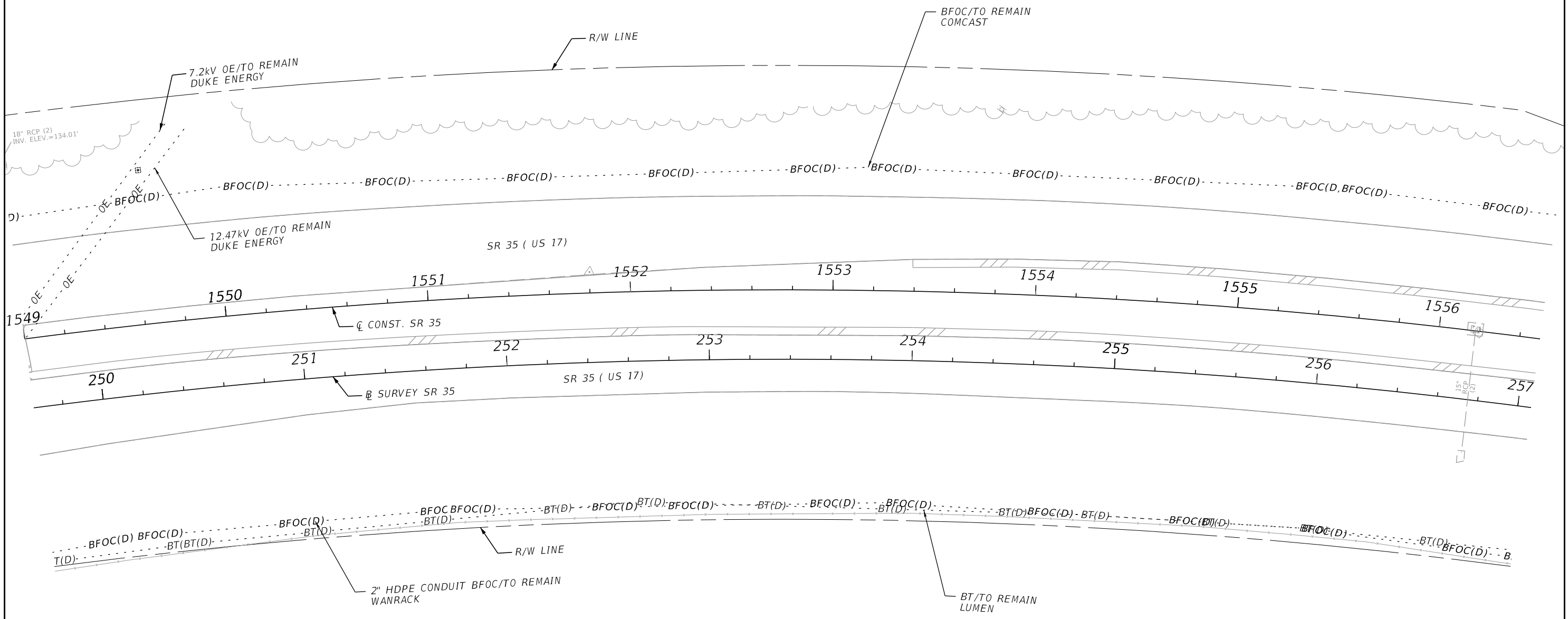
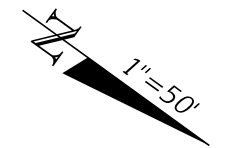
**UTILITY ADJUSTMENTS**



4/11/2024 6:00:53 PM Istiak Ahmed  
 C:\Worksets\FDOT\44923215201\Utilities\PLAN\UW01.dgn

THE OFFICIAL RECORD OF THIS SHEET IS THE ELECTRONIC FILE DIGITALLY SIGNED AND SEALED UNDER RULE 61G15-23.004, F.A.C.

REVISIONS				ENGINEER OF RECORD		STATE OF FLORIDA DEPARTMENT OF TRANSPORTATION			UTILITY ADJUSTMENTS	SHEET NO.  100
DATE	DESCRIPTION	DATE	DESCRIPTION			ROAD NO.	COUNTY	FINANCIAL PROJECT ID		
				MAJHARUL ALAM, P.E. LICENSE NUMBER 61600 PROPEL ENGINEERING, INC 2711 N VISTA PARKWAY, SUITE B-7 WEST PALM BEACH, FL 33411		SR 35	POLK	449232-1-52-01		

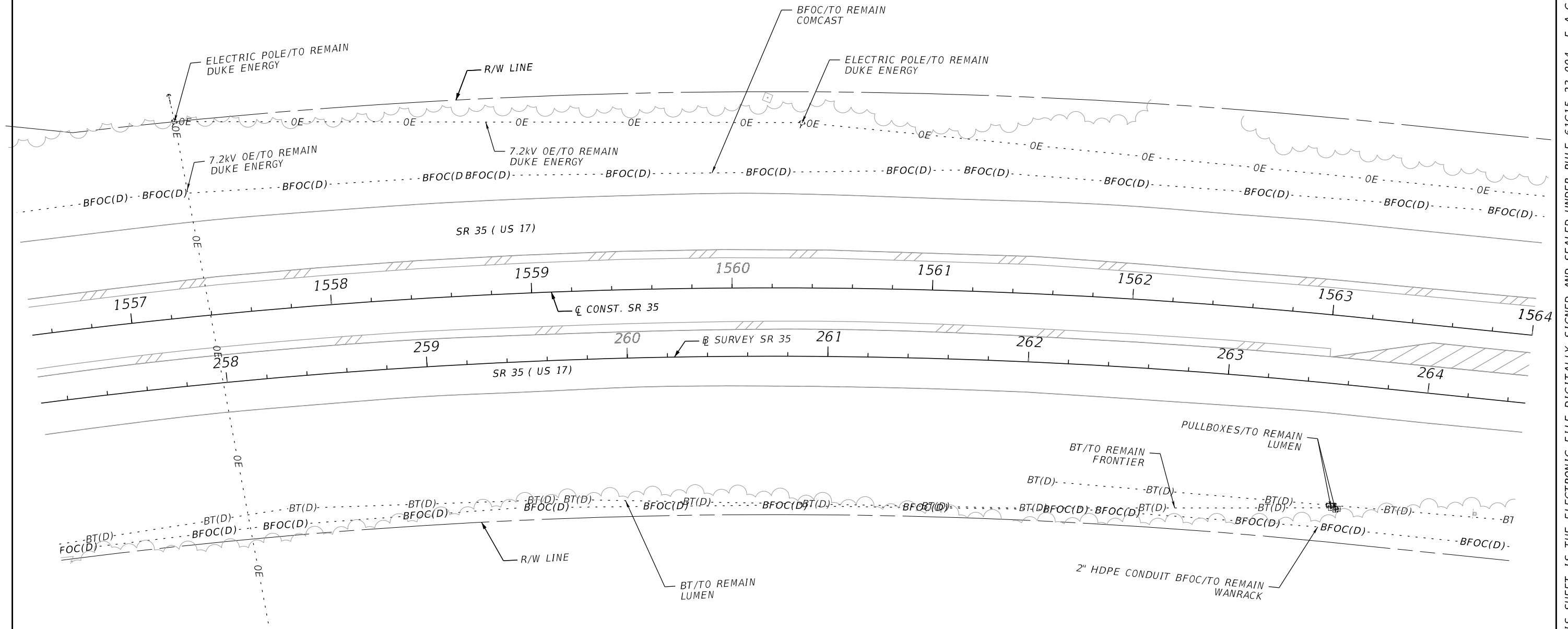
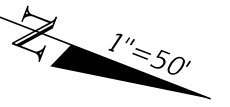


4/11/2024 6:01:43 PM Istiak Ahmed S:\2220010500-US17\_SR35\_BR\44923215201\utils\PLANUW01.dgn

THE OFFICIAL RECORD OF THIS SHEET IS THE ELECTRONIC FILE DIGITALLY SIGNED AND SEALED UNDER RULE 61G15-23.004, F.A.C.

REVISIONS				ENGINEER OF RECORD		STATE OF FLORIDA DEPARTMENT OF TRANSPORTATION			SHEET NO.
DATE	DESCRIPTION	DATE	DESCRIPTION			ROAD NO.	COUNTY	FINANCIAL PROJECT ID	
				MAJHARUL ALAM, P.E. LICENSE NUMBER 61600 PROPEL ENGINEERING, INC 2711 N VISTA PARKWAY, SUITE B-7 WEST PALM BEACH, FL 33411		SR 35	POLK	449232-1-52-01	101

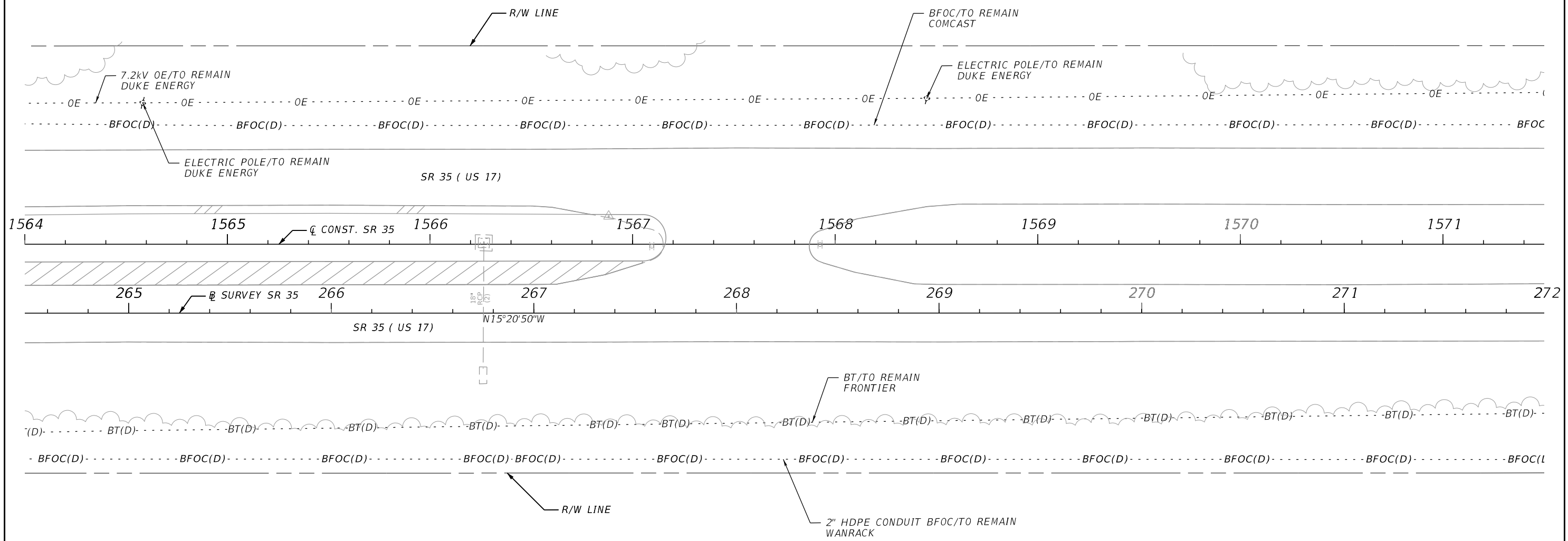
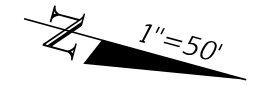
**UTILITY ADJUSTMENTS**



4/11/2024 6:01:43 PM Istiak Ahmed  
 S:\2220010500-US17\_SR35\_BR\44923215201\utils\PLANUW01.dgn

THE OFFICIAL RECORD OF THIS SHEET IS THE ELECTRONIC FILE DIGITALLY SIGNED AND SEALED UNDER RULE 61G15-23.004, F.A.C.

REVISIONS				ENGINEER OF RECORD		STATE OF FLORIDA DEPARTMENT OF TRANSPORTATION			SHEET NO.
DATE	DESCRIPTION	DATE	DESCRIPTION	ROAD NO.	COUNTY	FINANCIAL PROJECT ID	UTILITY ADJUSTMENTS		
				MAJHARUL ALAM, P.E. LICENSE NUMBER 61600 PROPEL ENGINEERING, INC 2711 N VISTA PARKWAY, SUITE B-7 WEST PALM BEACH, FL 33411	SR 35	POLK		449232-1-52-01	102

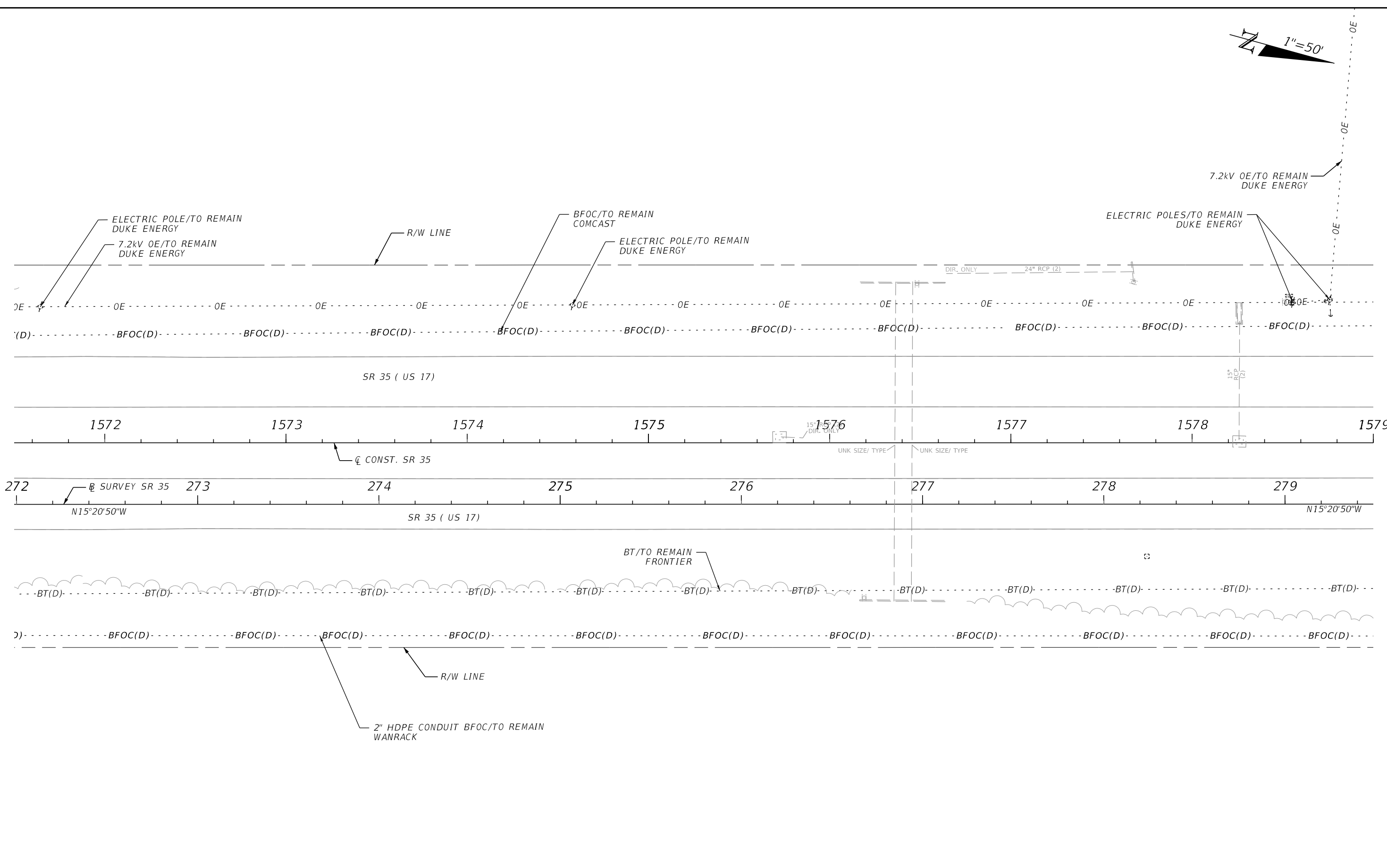
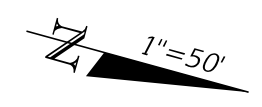


4/11/2024 6:01:43 PM Istiak Ahmed  
 S:\2220010500-US17\_SR35\_3R\44923215201\utils\PLANUW01.dgn

THE OFFICIAL RECORD OF THIS SHEET IS THE ELECTRONIC FILE DIGITALLY SIGNED AND SEALED UNDER RULE 61G15-23.004, F.A.C.

REVISIONS				ENGINEER OF RECORD		STATE OF FLORIDA DEPARTMENT OF TRANSPORTATION			SHEET NO.
DATE	DESCRIPTION	DATE	DESCRIPTION			ROAD NO.	COUNTY	FINANCIAL PROJECT ID	
				MAJHARUL ALAM, P.E. LICENSE NUMBER 61600 PROPEL ENGINEERING, INC 2711 N VISTA PARKWAY, SUITE B-7 WEST PALM BEACH, FL 33411		SR 35	POLK	449232-1-52-01	103

**UTILITY ADJUSTMENTS**

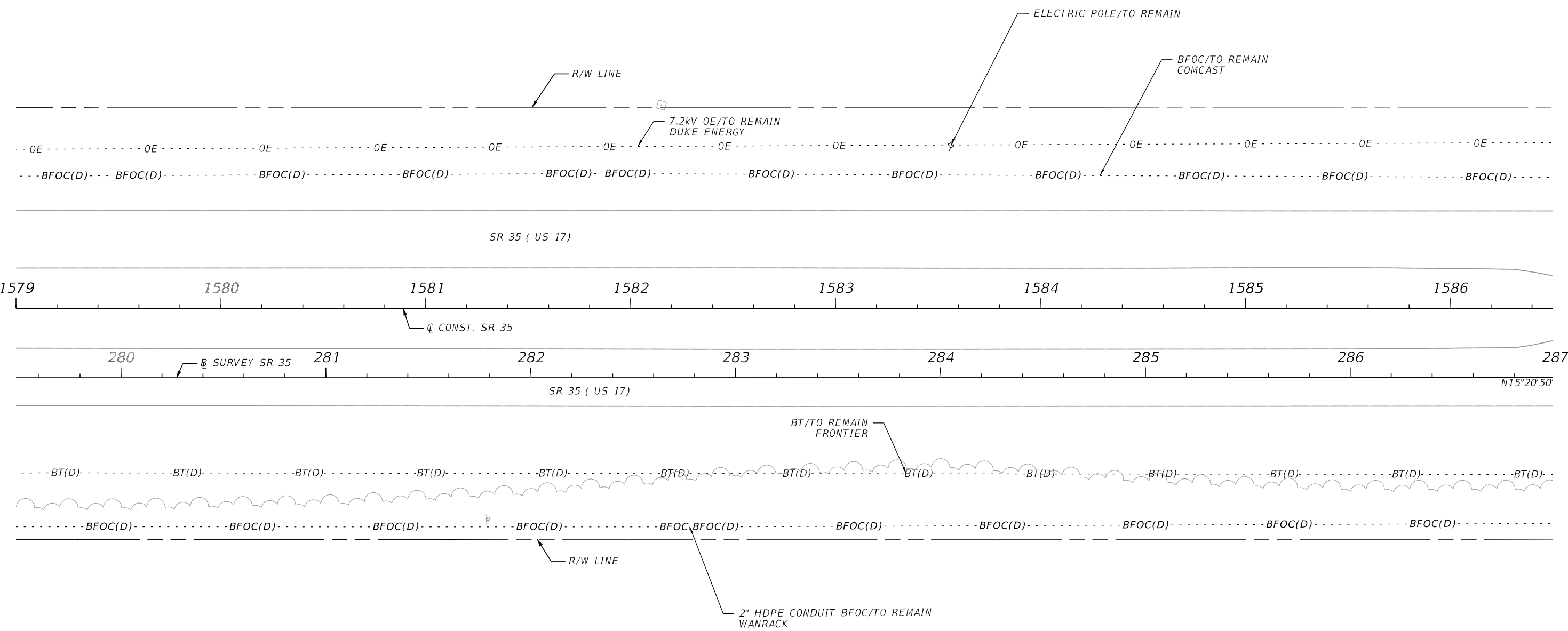
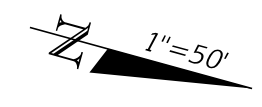


4/11/2024 6:01:44 PM Istiak Ahmed  
 S:\2220010500-US17\_SR35\_3R\44923215201\utils\PLANUW01.dgn

THE OFFICIAL RECORD OF THIS SHEET IS THE ELECTRONIC FILE DIGITALLY SIGNED AND SEALED UNDER RULE 61G15-23.004, F.A.C.

REVISIONS				ENGINEER OF RECORD		STATE OF FLORIDA DEPARTMENT OF TRANSPORTATION			SHEET NO.
DATE	DESCRIPTION	DATE	DESCRIPTION			ROAD NO.	COUNTY	FINANCIAL PROJECT ID	
				MAJHARUL ALAM, P.E. LICENSE NUMBER 61600 PROPEL ENGINEERING, INC 2711 N VISTA PARKWAY, SUITE B-7 WEST PALM BEACH, FL 33411		SR 35	POLK	449232-1-52-01	<b>UTILITY ADJUSTMENTS</b>  104

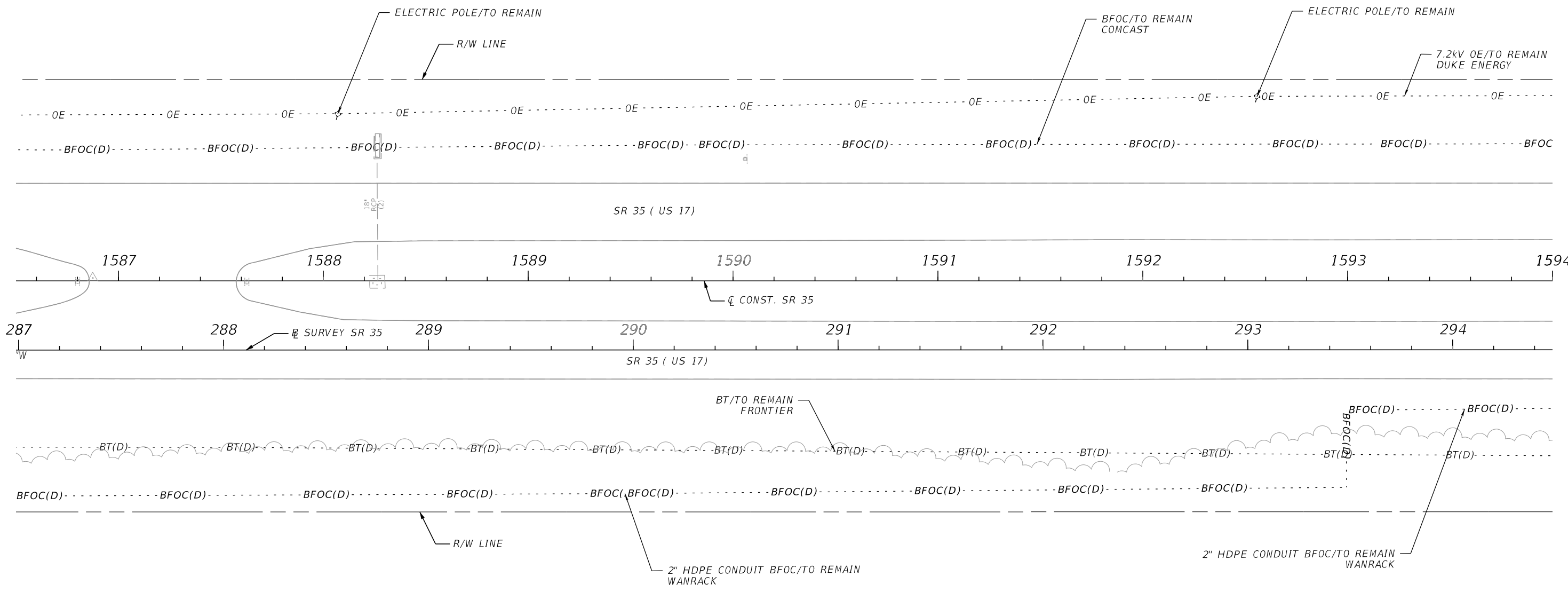




4/11/2024 6:01:44 PM Istiak Ahmed  
 S:\2220010500-US17\_SR35\_3R\44923215201\utils\PLANUW01.dgn

THE OFFICIAL RECORD OF THIS SHEET IS THE ELECTRONIC FILE DIGITALLY SIGNED AND SEALED UNDER RULE 61G15-23.004, F.A.C.

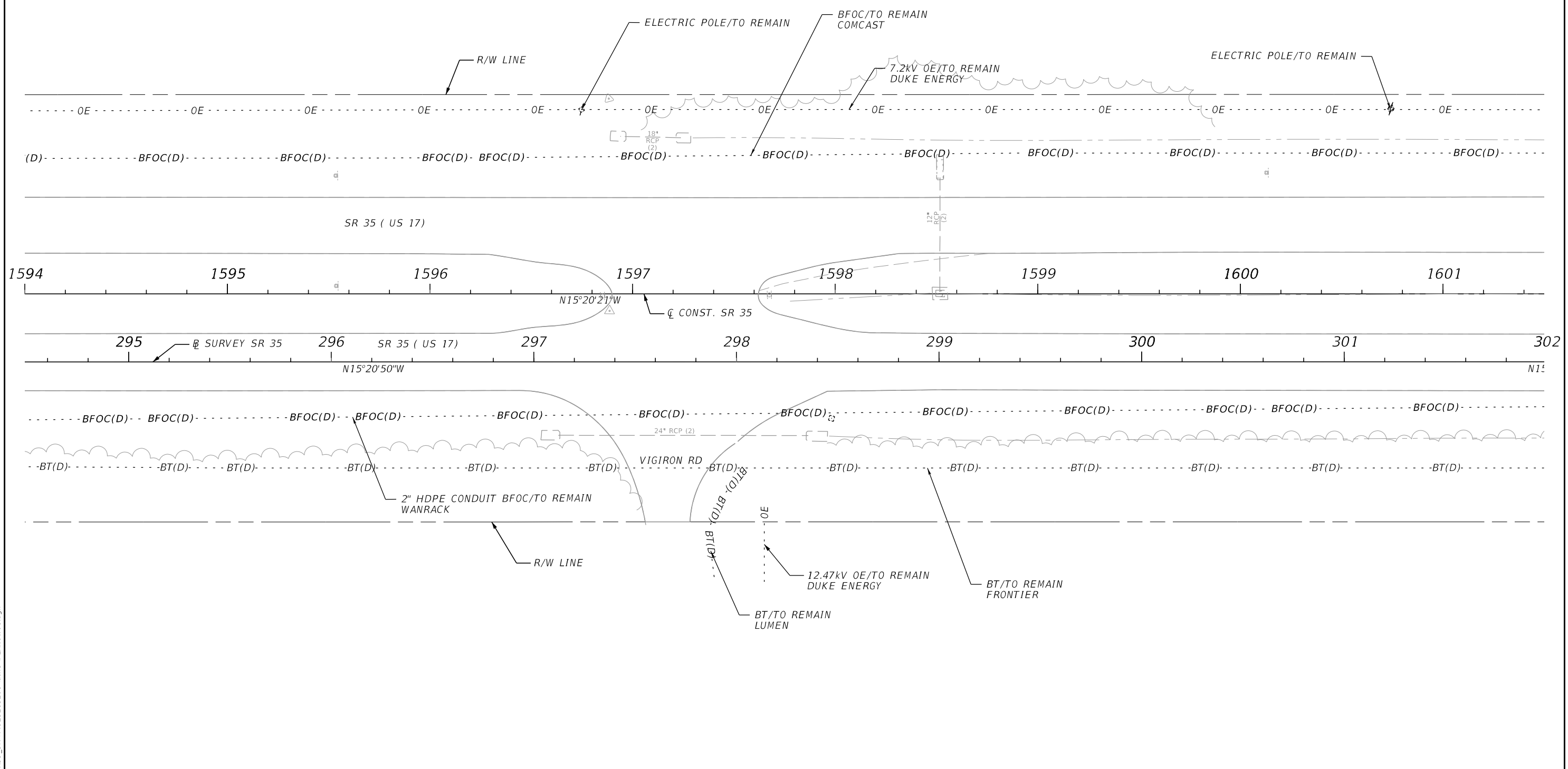
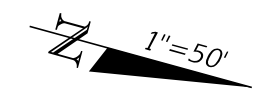
REVISIONS				ENGINEER OF RECORD		STATE OF FLORIDA DEPARTMENT OF TRANSPORTATION			UTILITY ADJUSTMENTS	SHEET NO.
DATE	DESCRIPTION	DATE	DESCRIPTION	MAJHARUL ALAM, P.E. LICENSE NUMBER 61600 PROPEL ENGINEERING, INC 2711 N VISTA PARKWAY, SUITE B-7 WEST PALM BEACH, FL 33411		ROAD NO.	COUNTY	FINANCIAL PROJECT ID		105
						SR 35	POLK	449232-1-52-01		



4/11/2024 6:01:44 PM Istiak Ahmed  
 S:\2220010500-US17\_SR35\_3R\44923215201\utils\PLANUW01.dgn

THE OFFICIAL RECORD OF THIS SHEET IS THE ELECTRONIC FILE DIGITALLY SIGNED AND SEALED UNDER RULE 61G15-23.004, F.A.C.

REVISIONS				ENGINEER OF RECORD		STATE OF FLORIDA DEPARTMENT OF TRANSPORTATION			<b>UTILITY ADJUSTMENTS</b>	SHEET NO.
DATE	DESCRIPTION	DATE	DESCRIPTION				ROAD NO.	COUNTY		FINANCIAL PROJECT ID
				MAJHARUL ALAM, P.E. LICENSE NUMBER 61600 PROPEL ENGINEERING, INC 2711 N VISTA PARKWAY, SUITE B-7 WEST PALM BEACH, FL 33411			SR 35	POLK		449232-1-52-01

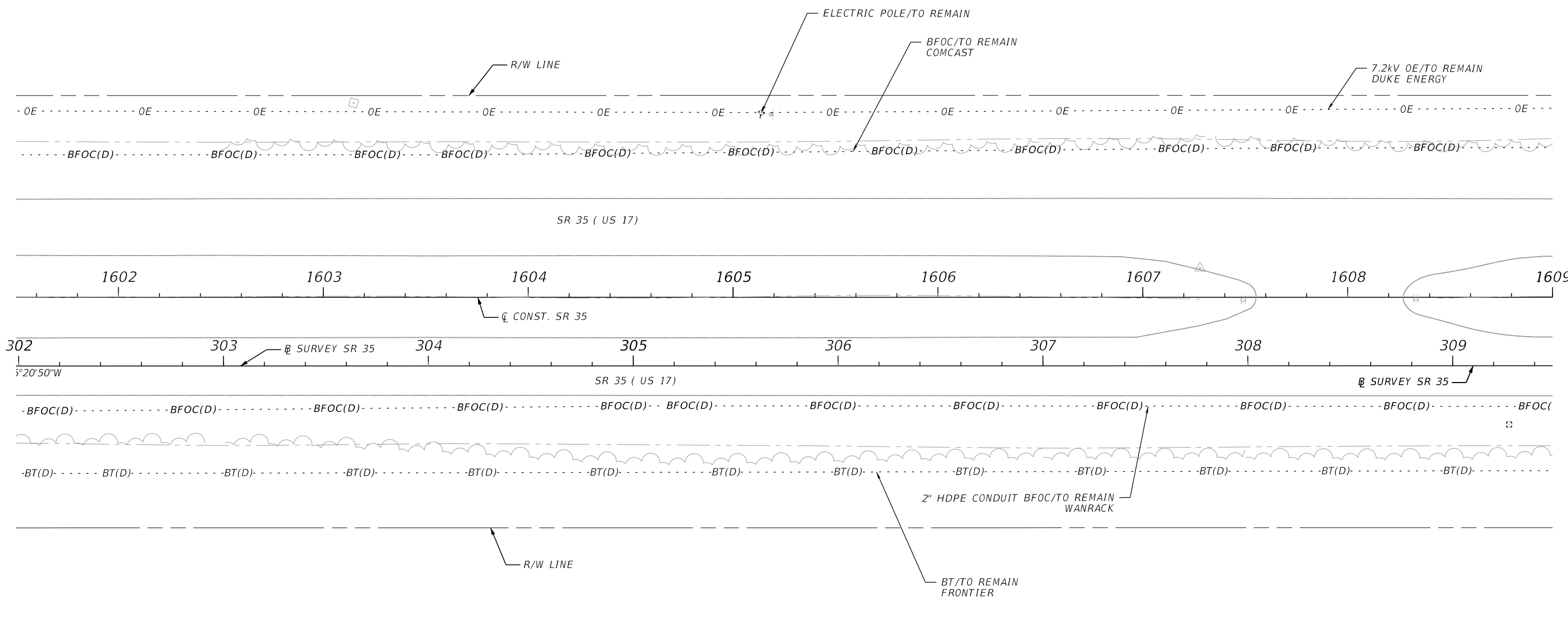
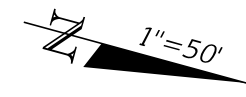


4/11/2024 6:01:45 PM Istiak Ahmed S:\2220010500-US17\_SR35\_3R\44923215201\utils\PLANUW01.dgn

THE OFFICIAL RECORD OF THIS SHEET IS THE ELECTRONIC FILE DIGITALLY SIGNED AND SEALED UNDER RULE 61G15-23.004, F.A.C.

REVISIONS				ENGINEER OF RECORD		STATE OF FLORIDA DEPARTMENT OF TRANSPORTATION			SHEET NO.
DATE	DESCRIPTION	DATE	DESCRIPTION			ROAD NO.	COUNTY	FINANCIAL PROJECT ID	
				MAJHARUL ALAM, P.E. LICENSE NUMBER 61600 PROPEL ENGINEERING, INC 2711 N VISTA PARKWAY, SUITE B-7 WEST PALM BEACH, FL 33411		SR 35	POLK	449232-1-52-01	107


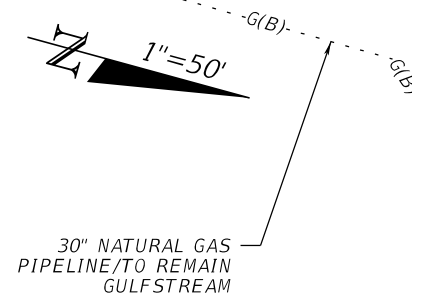
**UTILITY ADJUSTMENTS**



4/11/2024 6:01:45 PM Istiak Ahmed S:\2220010500-US17\_SR35\_3R\44923215201\utils\PLANUW01.dgn

THE OFFICIAL RECORD OF THIS SHEET IS THE ELECTRONIC FILE DIGITALLY SIGNED AND SEALED UNDER RULE 61G15-23.004, F.A.C.

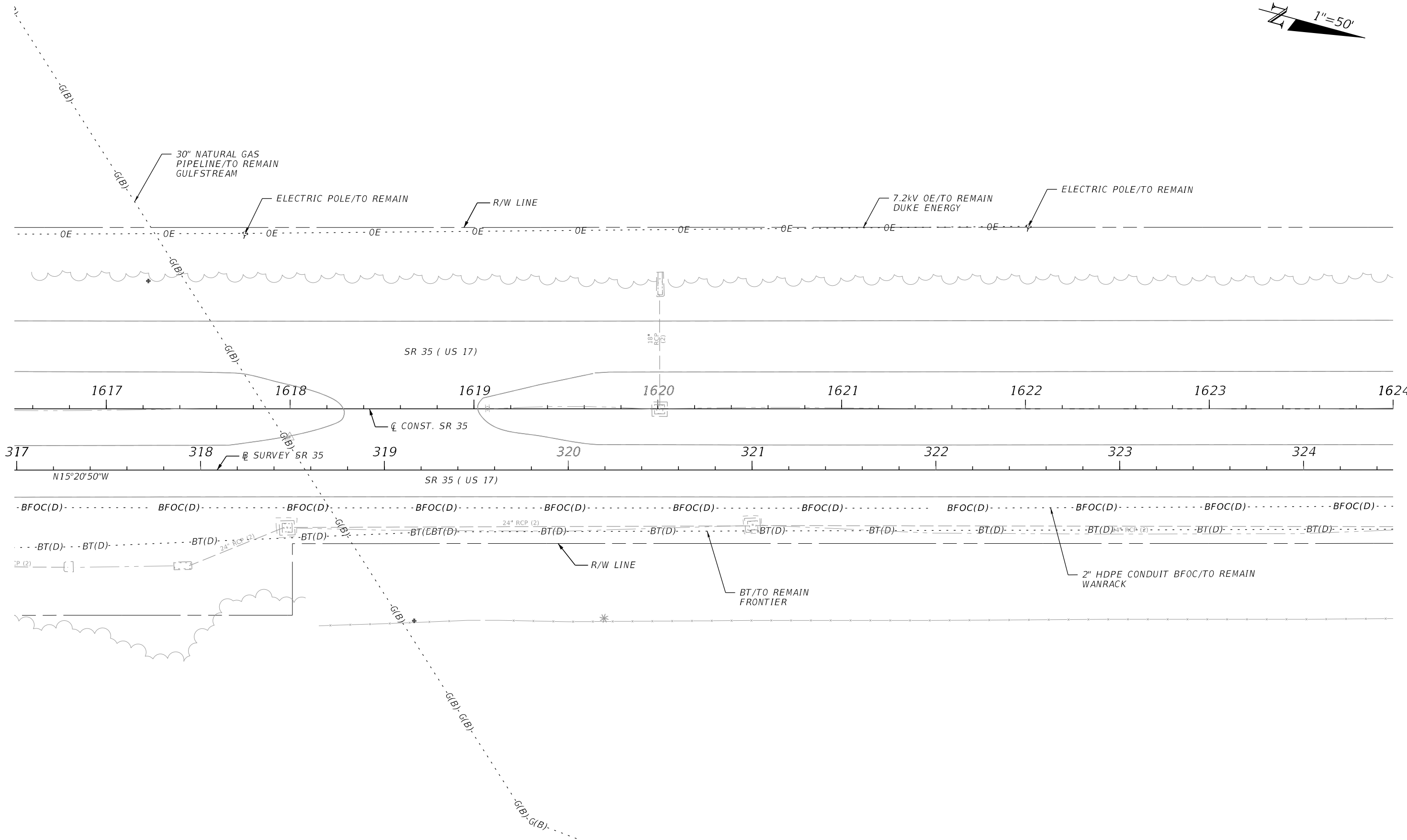
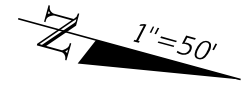
REVISIONS				ENGINEER OF RECORD		STATE OF FLORIDA DEPARTMENT OF TRANSPORTATION			UTILITY ADJUSTMENTS	SHEET NO.
DATE	DESCRIPTION	DATE	DESCRIPTION			ROAD NO.	COUNTY	FINANCIAL PROJECT ID		
				MAJHARUL ALAM, P.E. LICENSE NUMBER 61600 PROPEL ENGINEERING, INC 2711 N VISTA PARKWAY, SUITE B-7 WEST PALM BEACH, FL 33411		SR 35	POLK	449232-1-52-01		108



4/11/2024 6:01:45 PM Istiak Ahmed S:\2220010500-US17\_SR35\_3R\44923215201\utils\PLANUW01.dgn

THE OFFICIAL RECORD OF THIS SHEET IS THE ELECTRONIC FILE DIGITALLY SIGNED AND SEALED UNDER RULE 61G15-23.004, F.A.C.

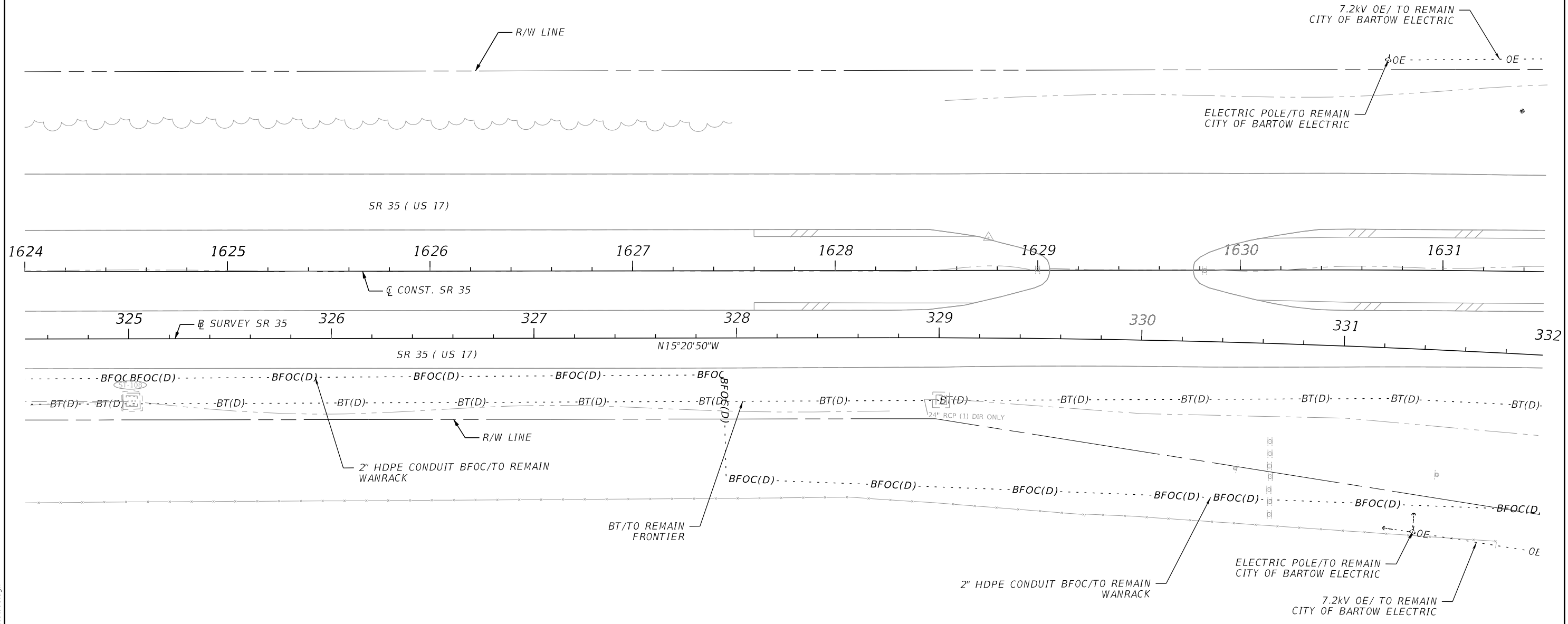
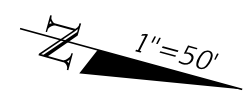
REVISIONS				ENGINEER OF RECORD		STATE OF FLORIDA DEPARTMENT OF TRANSPORTATION			UTILITY ADJUSTMENTS	SHEET NO.
DATE	DESCRIPTION	DATE	DESCRIPTION	MAJHARUL ALAM, P.E. LICENSE NUMBER 61600 PROPEL ENGINEERING, INC 2711 N VISTA PARKWAY, SUITE B-7 WEST PALM BEACH, FL 33411		ROAD NO.	COUNTY	FINANCIAL PROJECT ID		109
						SR 35	POLK	449232-1-52-01		



4/11/2024 6:01:46 PM Istiak Ahmed  
 S:\2220010500-US17\_SR35\_3R\44923215201\utils\PLANUW01.dgn

THE OFFICIAL RECORD OF THIS SHEET IS THE ELECTRONIC FILE DIGITALLY SIGNED AND SEALED UNDER RULE 61G15-23.004, F.A.C.

REVISIONS				ENGINEER OF RECORD		STATE OF FLORIDA DEPARTMENT OF TRANSPORTATION			<b>UTILITY ADJUSTMENTS</b>	SHEET NO.
DATE	DESCRIPTION	DATE	DESCRIPTION			ROAD NO.	COUNTY	FINANCIAL PROJECT ID		
				MAJHARUL ALAM, P.E. LICENSE NUMBER 61600 PROPEL ENGINEERING, INC 2711 N VISTA PARKWAY, SUITE B-7 WEST PALM BEACH, FL 33411		SR 35	POLK	449232-1-52-01		110

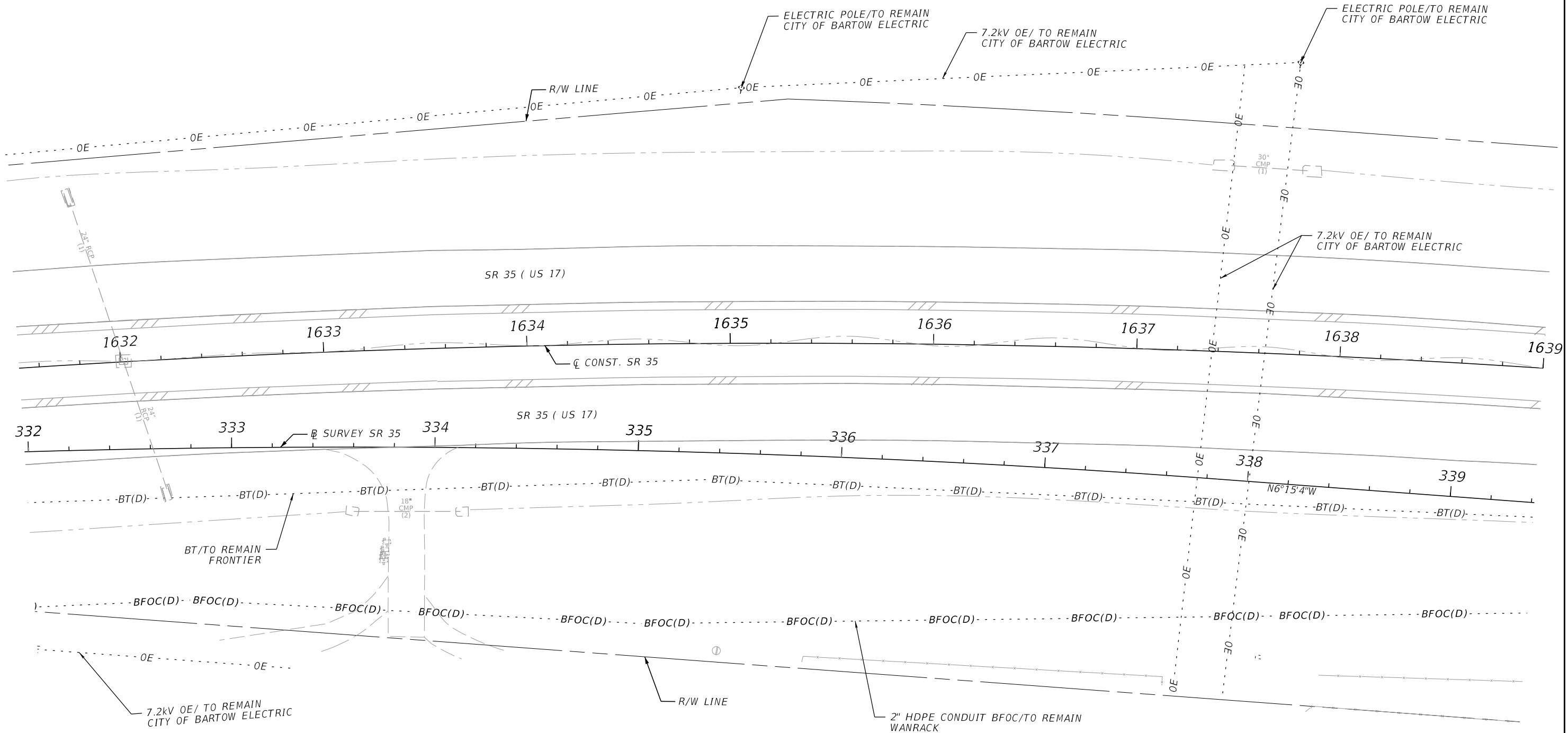


4/11/2024 6:01:46 PM Istiak Ahmed  
 S:\2220010500-US17\_SR35\_3R\44923215201\utils\PLANUW01.dgn

THE OFFICIAL RECORD OF THIS SHEET IS THE ELECTRONIC FILE DIGITALLY SIGNED AND SEALED UNDER RULE 61G15-23.004, F.A.C.

REVISIONS				ENGINEER OF RECORD		STATE OF FLORIDA DEPARTMENT OF TRANSPORTATION			SHEET NO.
DATE	DESCRIPTION	DATE	DESCRIPTION			ROAD NO.	COUNTY	FINANCIAL PROJECT ID	
				MAJHARUL ALAM, P.E. LICENSE NUMBER 61600 PROPEL ENGINEERING, INC 2711 N VISTA PARKWAY, SUITE B-7 WEST PALM BEACH, FL 33411		SR 35	POLK	449232-1-52-01	<b>UTILITY ADJUSTMENTS</b>  111

1"=50'



4/11/2024 6:01:46 PM Istiak Ahmed  
 S:\2220010500-US17\_SR35\_BR\44923215201\utils\PLANUW01.dgn

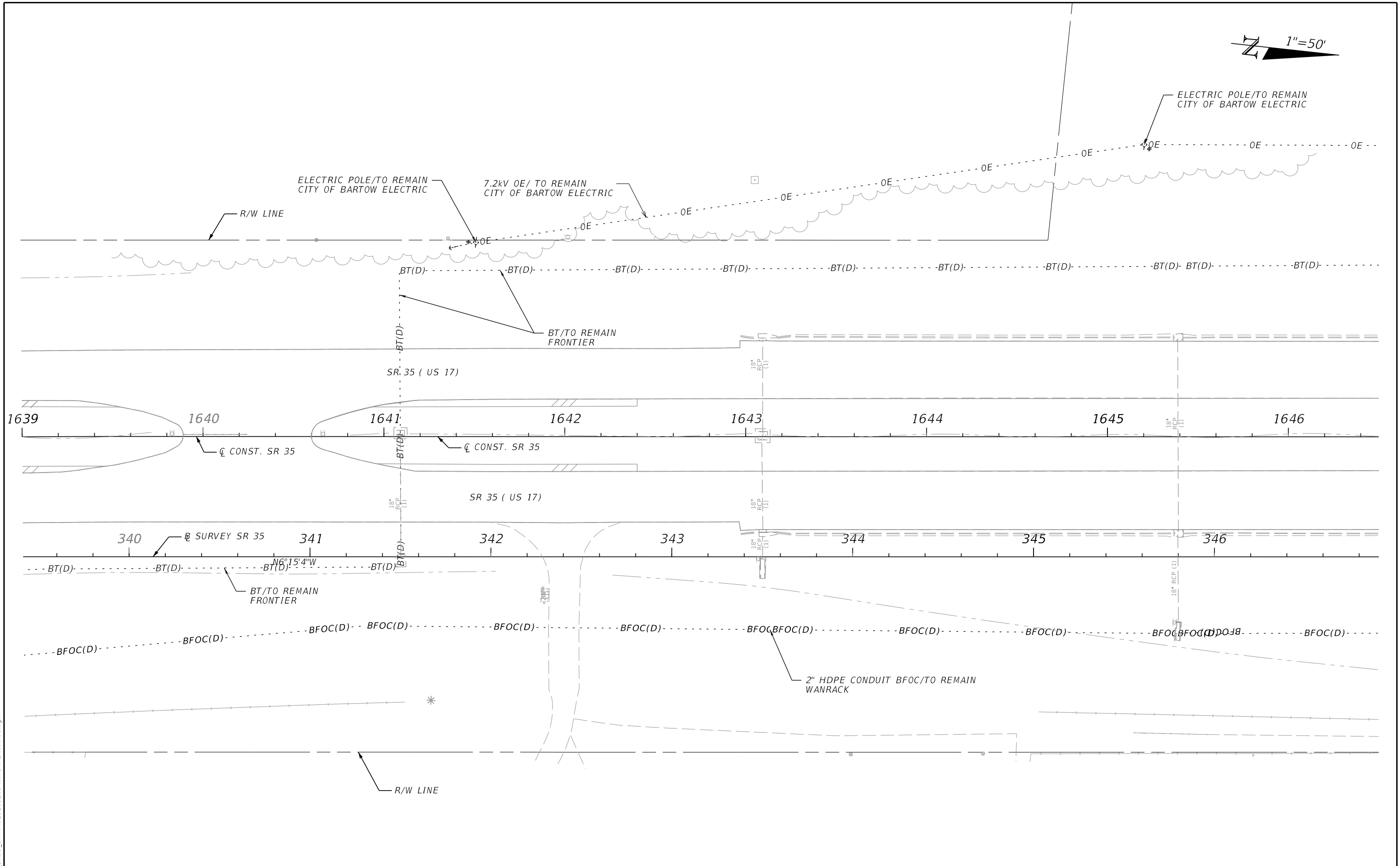
THE OFFICIAL RECORD OF THIS SHEET IS THE ELECTRONIC FILE DIGITALLY SIGNED AND SEALED UNDER RULE 61G15-23.004, F.A.C.

REVISIONS				ENGINEER OF RECORD		STATE OF FLORIDA DEPARTMENT OF TRANSPORTATION			SHEET NO.
DATE	DESCRIPTION	DATE	DESCRIPTION			ROAD NO.	COUNTY	FINANCIAL PROJECT ID	
				MAJHARUL ALAM, P.E. LICENSE NUMBER 61600 PROPEL ENGINEERING, INC 2711 N VISTA PARKWAY, SUITE B-7 WEST PALM BEACH, FL 33411		SR 35	POLK	449232-1-52-01	112

**UTILITY ADJUSTMENTS**



1"=50'

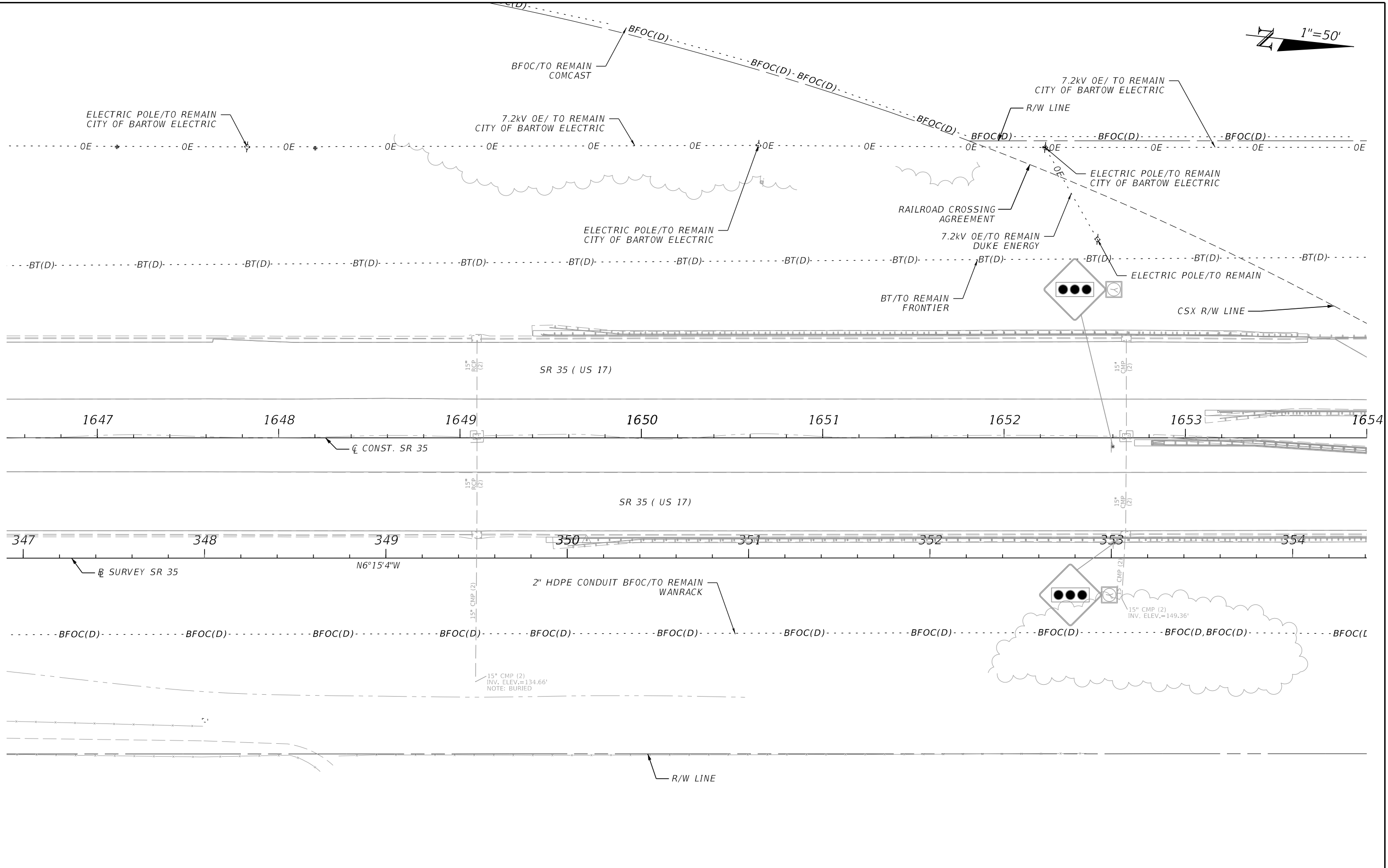


4/1/2024 6:01:47 PM Istiak Ahmed S:\2220010500-US17\_SR35\_3R\44923215201\utils\PLANUW01.dgn

THE OFFICIAL RECORD OF THIS SHEET IS THE ELECTRONIC FILE DIGITALLY SIGNED AND SEALED UNDER RULE 61G15-23.004, F.A.C.

REVISIONS				ENGINEER OF RECORD		STATE OF FLORIDA DEPARTMENT OF TRANSPORTATION			SHEET NO.
DATE	DESCRIPTION	DATE	DESCRIPTION	ROAD NO.	COUNTY	FINANCIAL PROJECT ID	UTILITY ADJUSTMENTS		
				MAJHARUL ALAM, P.E. LICENSE NUMBER 61600 PROPEL ENGINEERING, INC 2711 N VISTA PARKWAY, SUITE B-7 WEST PALM BEACH, FL 33411	SR 35	POLK		449232-1-52-01	113

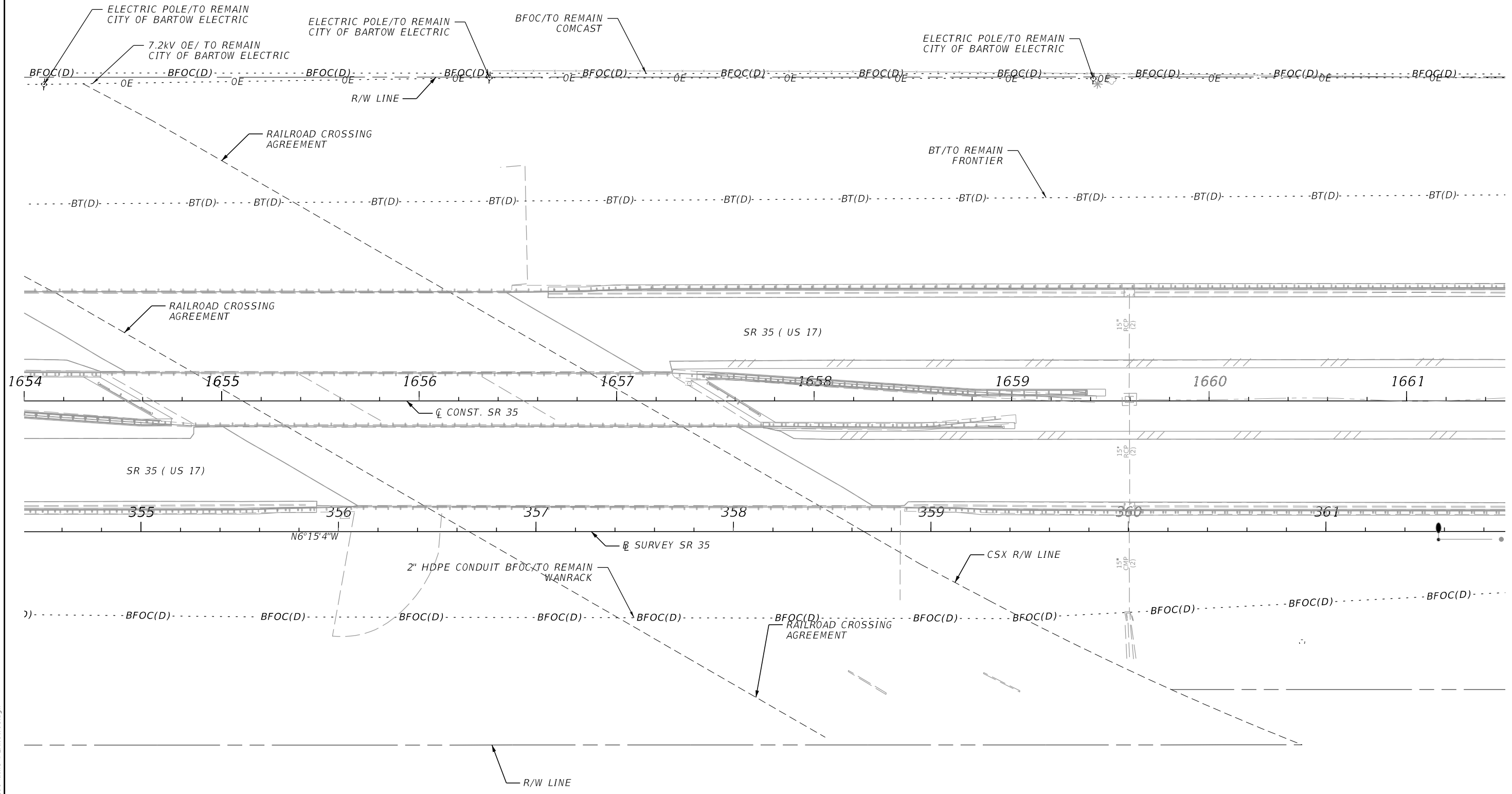
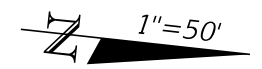
1"=50'



4/1/2024 6:01:47 PM Istiak Ahmed S:\2220010500-US17\_SR35\_3R\44923215201\utils\PLANUW01.dgn

THE OFFICIAL RECORD OF THIS SHEET IS THE ELECTRONIC FILE DIGITALLY SIGNED AND SEALED UNDER RULE 61G15-23.004, F.A.C.

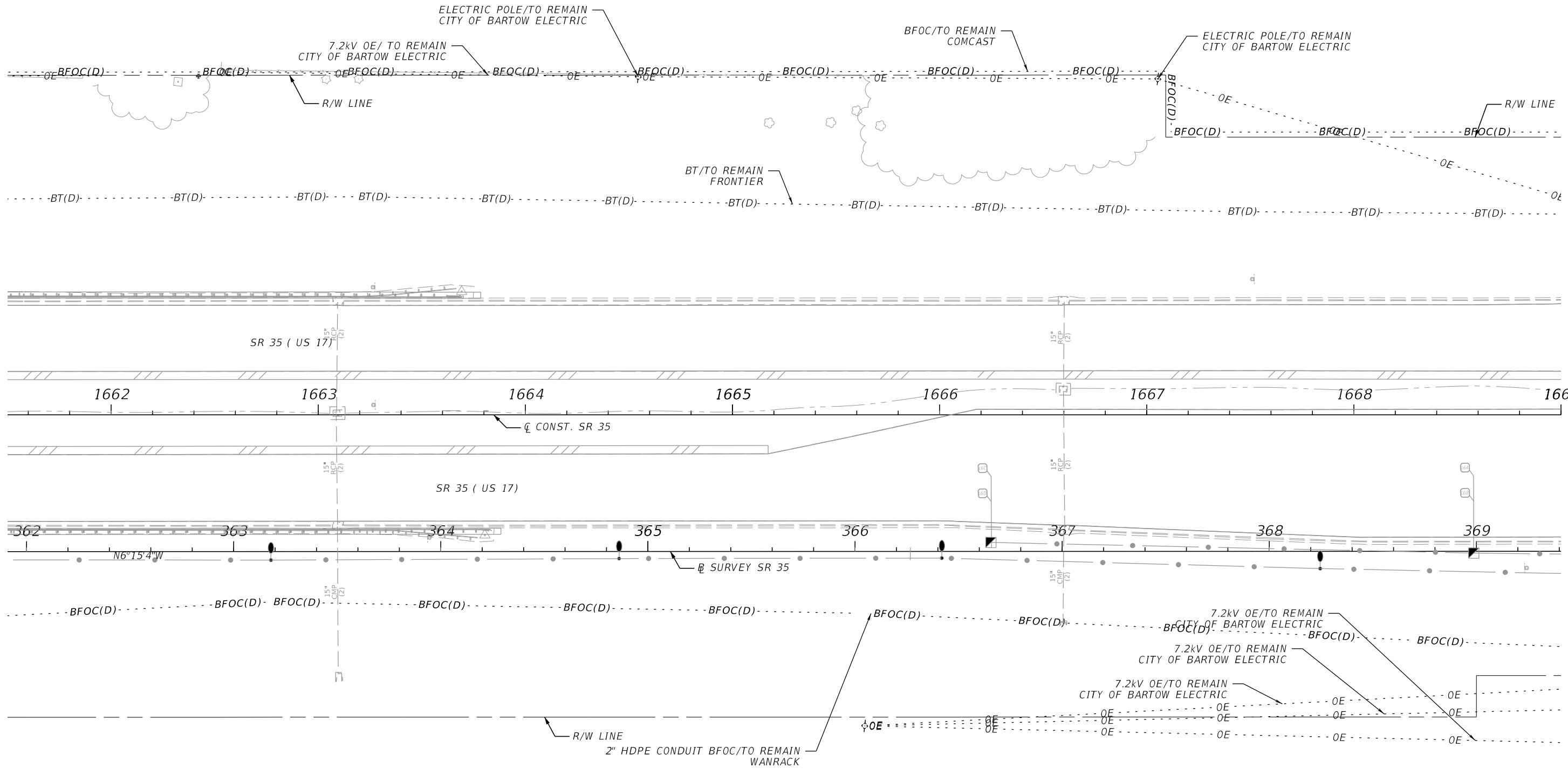

REVISIONS				ENGINEER OF RECORD			STATE OF FLORIDA DEPARTMENT OF TRANSPORTATION			SHEET NO.
DATE	DESCRIPTION	DATE	DESCRIPTION	ROAD NO.	COUNTY	FINANCIAL PROJECT ID	<b>UTILITY ADJUSTMENTS</b>			
				MAJHARUL ALAM, P.E. LICENSE NUMBER 61600 PROPEL ENGINEERING, INC 2711 N VISTA PARKWAY, SUITE B-7 WEST PALM BEACH, FL 33411	SR 35	POLK				449232-1-52-01



4/11/2024 6:01:47 PM Istiak Ahmed  
 S:\2220010500-US17\_SR35\_3R\44923215201\utils\PLANUW01.dgn

THE OFFICIAL RECORD OF THIS SHEET IS THE ELECTRONIC FILE DIGITALLY SIGNED AND SEALED UNDER RULE 61G15-23.004, F.A.C.

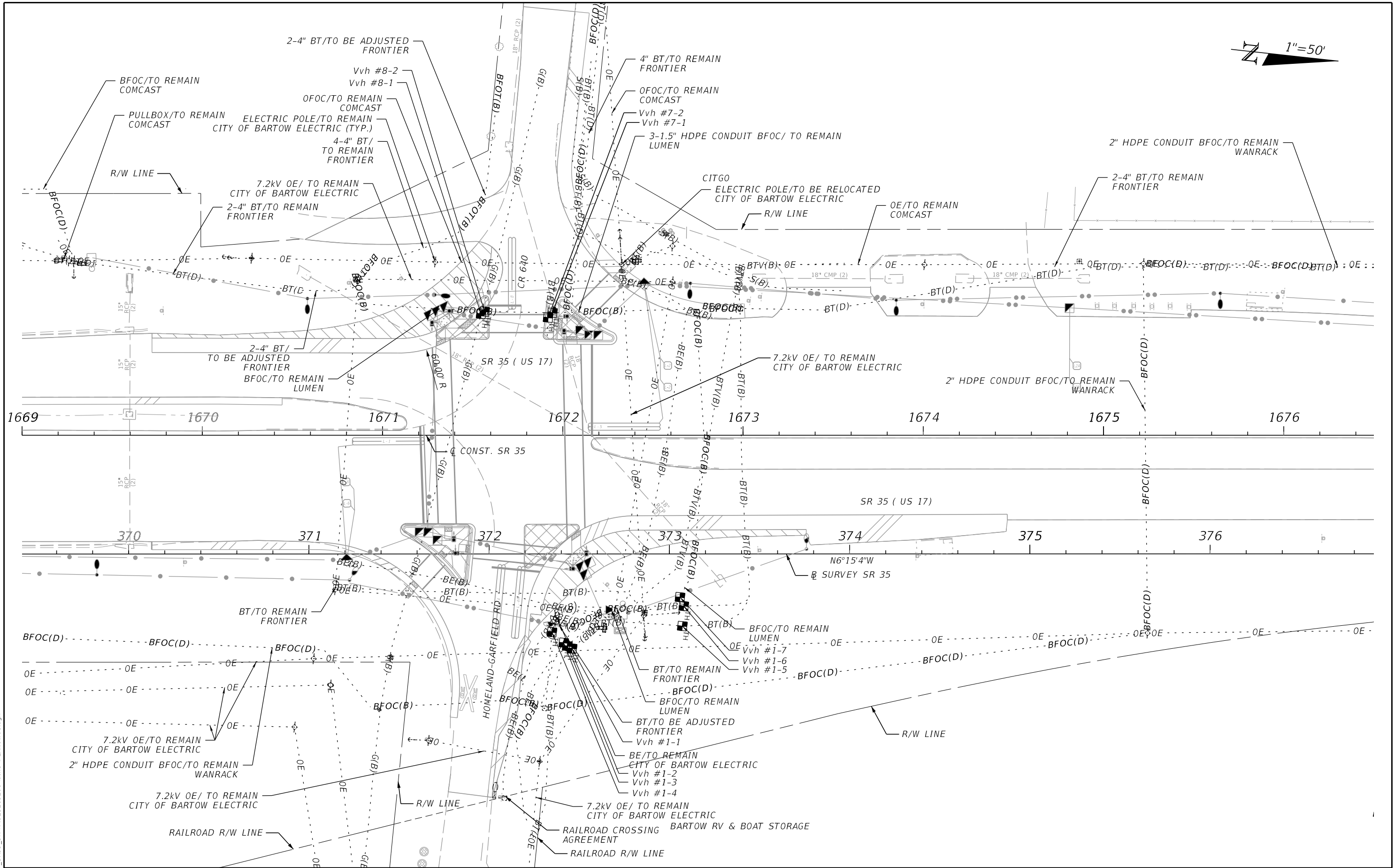
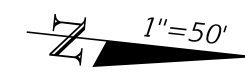
REVISIONS				ENGINEER OF RECORD		STATE OF FLORIDA DEPARTMENT OF TRANSPORTATION			SHEET NO.
DATE	DESCRIPTION	DATE	DESCRIPTION			ROAD NO.	COUNTY	FINANCIAL PROJECT ID	
				MAJHARUL ALAM, P.E. LICENSE NUMBER 61600 PROPEL ENGINEERING, INC 2711 N VISTA PARKWAY, SUITE B-7 WEST PALM BEACH, FL 33411		SR 35	POLK	449232-1-52-01	
<b>UTILITY ADJUSTMENTS</b>									
									115



4/11/2024 6:01:48 PM Istiak Ahmed S:\2220010500-US17\_SR35\_3R\44923215201\utils\PLANUW01.dgn

THE OFFICIAL RECORD OF THIS SHEET IS THE ELECTRONIC FILE DIGITALLY SIGNED AND SEALED UNDER RULE 61G15-23.004, F.A.C.

REVISIONS				ENGINEER OF RECORD		STATE OF FLORIDA DEPARTMENT OF TRANSPORTATION			UTILITY ADJUSTMENTS	SHEET NO.
DATE	DESCRIPTION	DATE	DESCRIPTION	MAJHARUL ALAM, P.E. LICENSE NUMBER 61600 PROPEL ENGINEERING, INC 2711 N VISTA PARKWAY, SUITE B-7 WEST PALM BEACH, FL 33411		ROAD NO.	COUNTY	FINANCIAL PROJECT ID		116
						SR 35	POLK	449232-1-52-01		

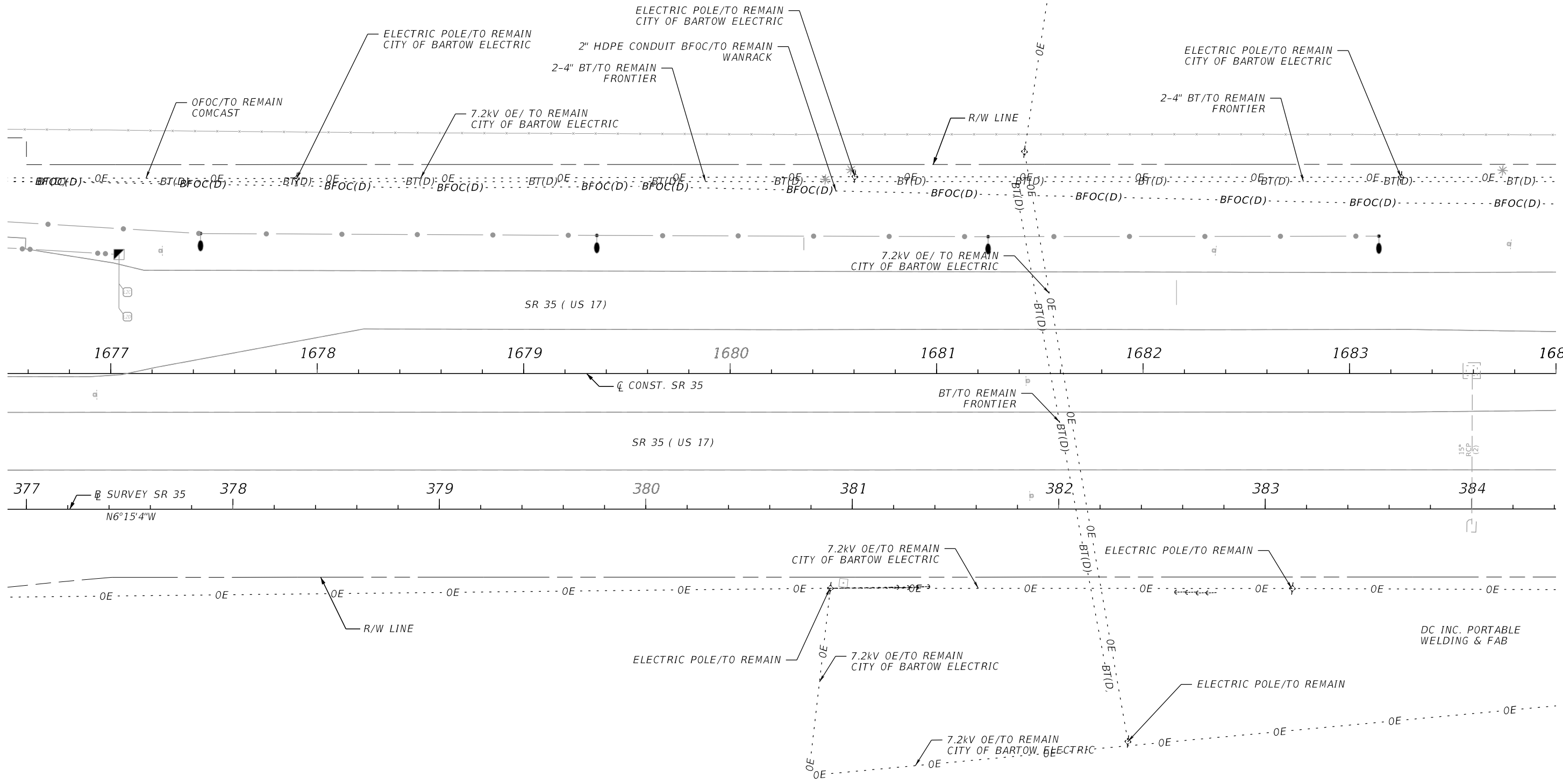
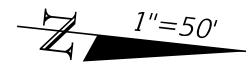


4/11/2024 6:01:48 PM Istiak Ahmed S:\2220010500-US17\_SR35\_3R\44923215201\utils\PLANUW01.dgn

THE OFFICIAL RECORD OF THIS SHEET IS THE ELECTRONIC FILE DIGITALLY SIGNED AND SEALED UNDER RULE 61G15-23.004, F.A.C.

REVISIONS		REVISIONS		ENGINEER OF RECORD		STATE OF FLORIDA DEPARTMENT OF TRANSPORTATION			SHEET NO.
DATE	DESCRIPTION	DATE	DESCRIPTION			ROAD NO.	COUNTY	FINANCIAL PROJECT ID	
				MAJHARUL ALAM, P.E. LICENSE NUMBER 61600 PROPEL ENGINEERING, INC 2711 N VISTA PARKWAY, SUITE B-7 WEST PALM BEACH, FL 33411		SR 35	POLK	449232-1-52-01	117

**UTILITY ADJUSTMENTS**



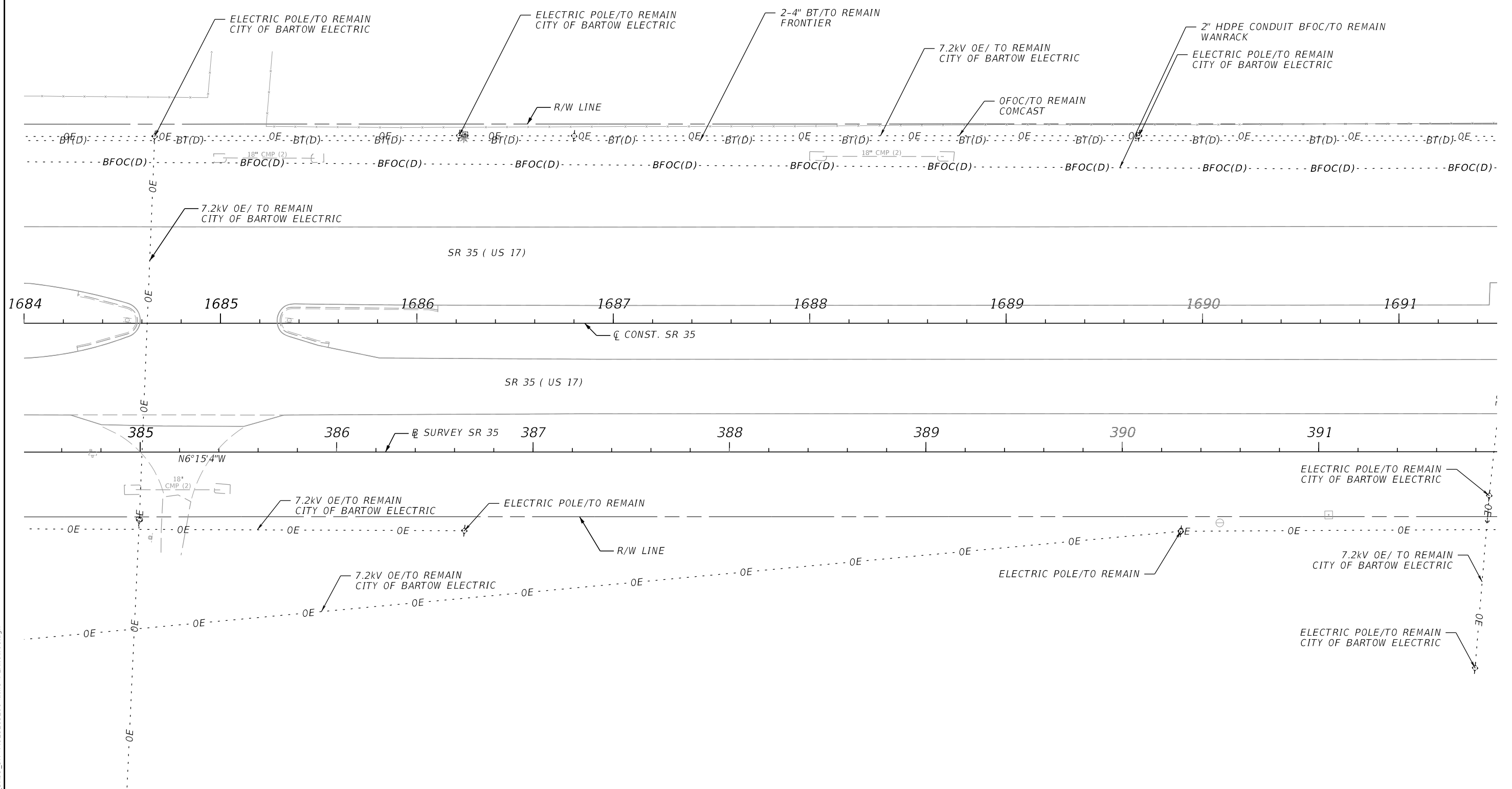
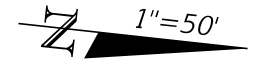
B&R PROFILES

4/11/2024 6:01:49 PM Istiak Ahmed S:\2220010500-US17\_SR35\_3R\44923215201\utils\PLANUW01.dgn

THE OFFICIAL RECORD OF THIS SHEET IS THE ELECTRONIC FILE DIGITALLY SIGNED AND SEALED UNDER RULE 61G15-23.004, F.A.C.

REVISIONS				ENGINEER OF RECORD		STATE OF FLORIDA DEPARTMENT OF TRANSPORTATION			SHEET NO.
DATE	DESCRIPTION	DATE	DESCRIPTION	MAJHARUL ALAM, P.E. LICENSE NUMBER 61600 PROPEL ENGINEERING, INC 2711 N VISTA PARKWAY, SUITE B-7 WEST PALM BEACH, FL 33411		ROAD NO.	COUNTY	FINANCIAL PROJECT ID	
						SR 35	POLK	449232-1-52-01	118

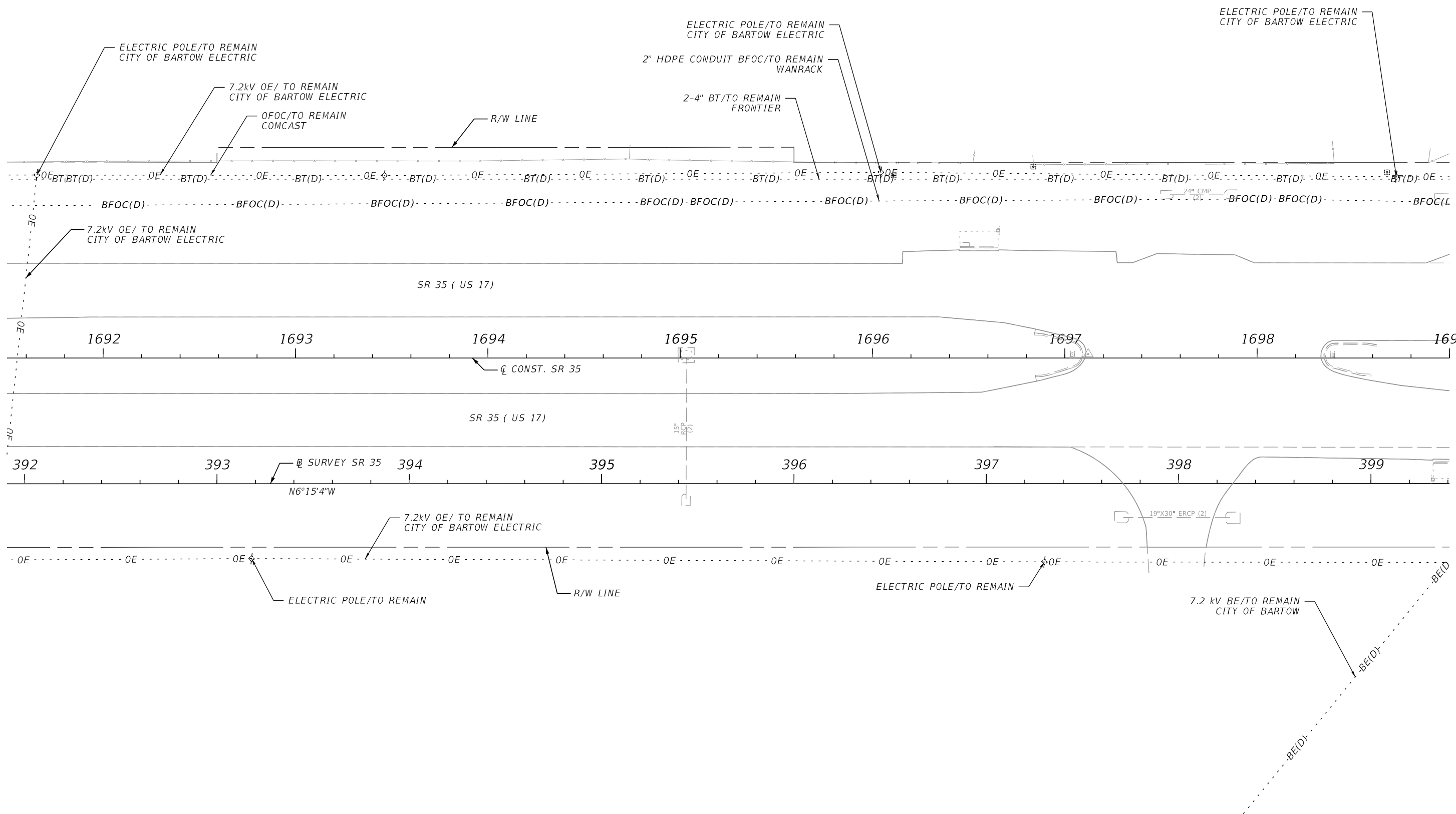
**UTILITY ADJUSTMENTS**



4/11/2024 6:01:49 PM Istiak Ahmed  
 S:\2220010500-US17\_SR35\_3R\44923215201\utils\PLANUW01.dgn

THE OFFICIAL RECORD OF THIS SHEET IS THE ELECTRONIC FILE DIGITALLY SIGNED AND SEALED UNDER RULE 61G15-23.004, F.A.C.

REVISIONS				ENGINEER OF RECORD		STATE OF FLORIDA DEPARTMENT OF TRANSPORTATION			UTILITY ADJUSTMENTS	SHEET NO.
DATE	DESCRIPTION	DATE	DESCRIPTION			ROAD NO.	COUNTY	FINANCIAL PROJECT ID		
				MAJHARUL ALAM, P.E. LICENSE NUMBER 61600 PROPEL ENGINEERING, INC 2711 N VISTA PARKWAY, SUITE B-7 WEST PALM BEACH, FL 33411		SR 35	POLK	449232-1-52-01		119



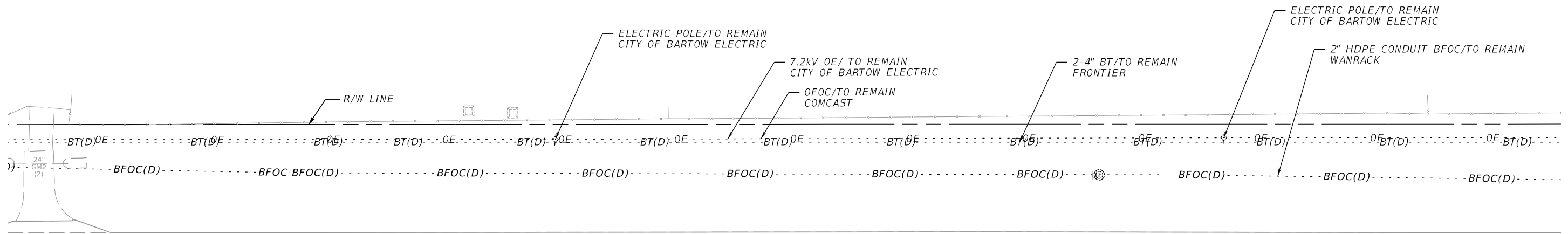

4/11/2024 6:01:49 PM Istiak Ahmed  
 S:\2220010500-US17\_SR35\_3R\44923215201\utils\PLANUW01.dgn

THE OFFICIAL RECORD OF THIS SHEET IS THE ELECTRONIC FILE DIGITALLY SIGNED AND SEALED UNDER RULE 61G15-23.004, F.A.C.

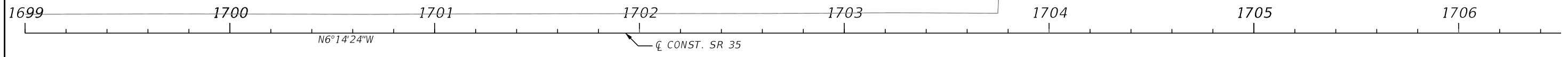
REVISIONS				ENGINEER OF RECORD			STATE OF FLORIDA DEPARTMENT OF TRANSPORTATION			SHEET NO.
DATE	DESCRIPTION	DATE	DESCRIPTION				ROAD NO.	COUNTY	FINANCIAL PROJECT ID	
				MAJHARUL ALAM, P.E. LICENSE NUMBER 61600 PROPEL ENGINEERING, INC 2711 N VISTA PARKWAY, SUITE B-7 WEST PALM BEACH, FL 33411			SR 35	POLK	449232-1-52-01	120

**UTILITY ADJUSTMENTS**

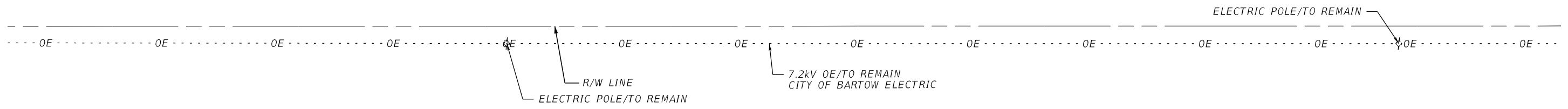
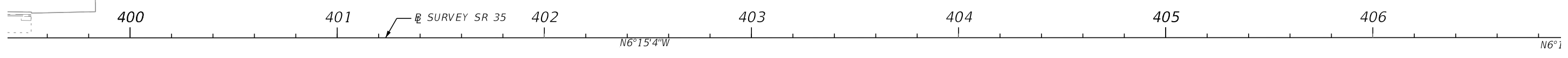




SR 35 ( US 17)



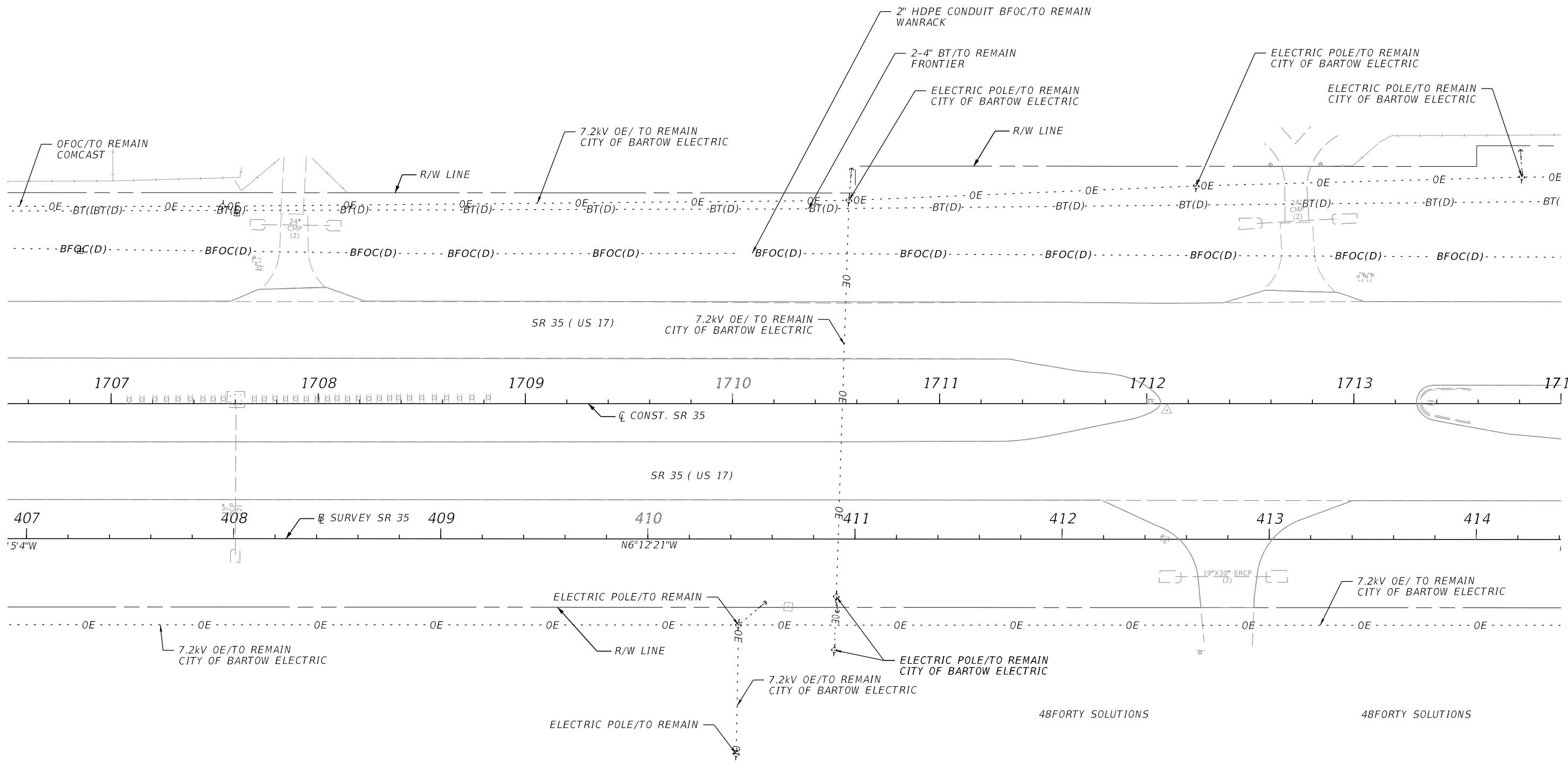
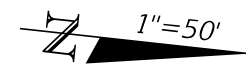
SR 35 ( US 17)



4/11/2024 6:01:50 PM Istiak Ahmed S:\2220010500-US17\_SR35\_3R\44923215201\utils\PLANUW01.dgn

THE OFFICIAL RECORD OF THIS SHEET IS THE ELECTRONIC FILE DIGITALLY SIGNED AND SEALED UNDER RULE 61G15-23.004, F.A.C.

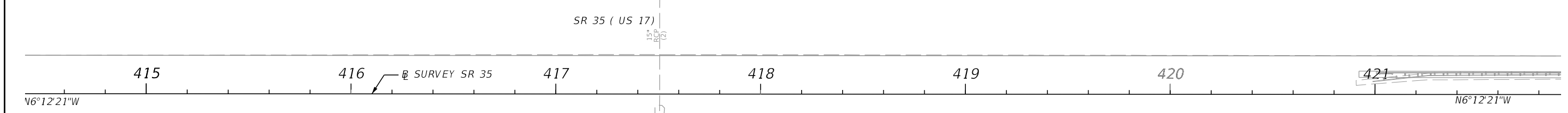
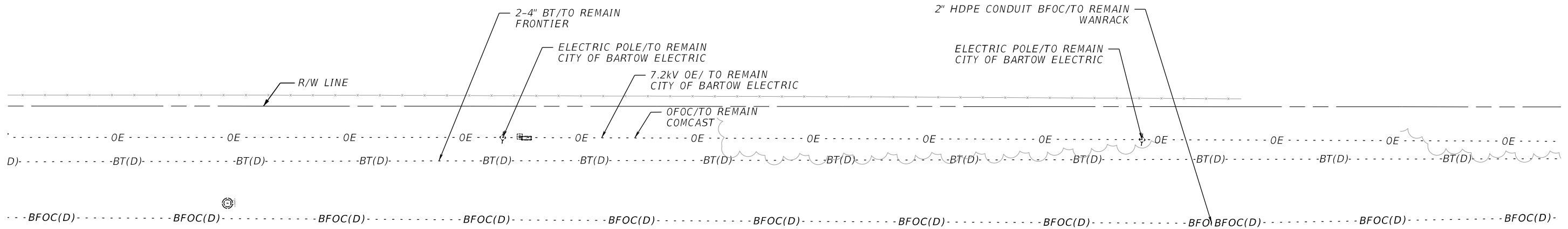
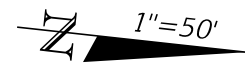
REVISIONS				ENGINEER OF RECORD			STATE OF FLORIDA DEPARTMENT OF TRANSPORTATION			UTILITY ADJUSTMENTS	SHEET NO.
DATE	DESCRIPTION	DATE	DESCRIPTION				ROAD NO.	COUNTY	FINANCIAL PROJECT ID		
				MAJHARUL ALAM, P.E. LICENSE NUMBER 61600 PROPEL ENGINEERING, INC 2711 N VISTA PARKWAY, SUITE B-7 WEST PALM BEACH, FL 33411			SR 35	POLK	449232-1-52-01		121



4/11/2024 6:01:50 PM Istiak Ahmed S:\2220010500-US17\_SR35\_3R\44923215201\utils\PLANUW01.dgn

THE OFFICIAL RECORD OF THIS SHEET IS THE ELECTRONIC FILE DIGITALLY SIGNED AND SEALED UNDER RULE 61G15-23.004, F.A.C.

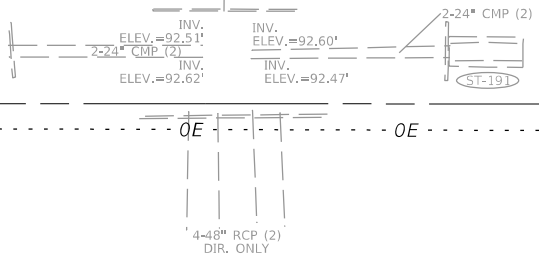
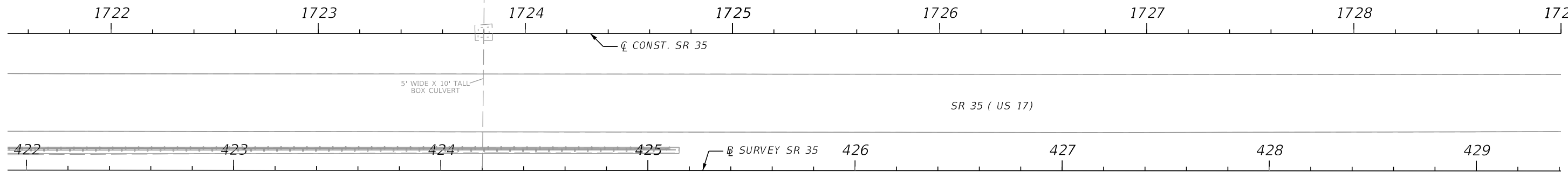
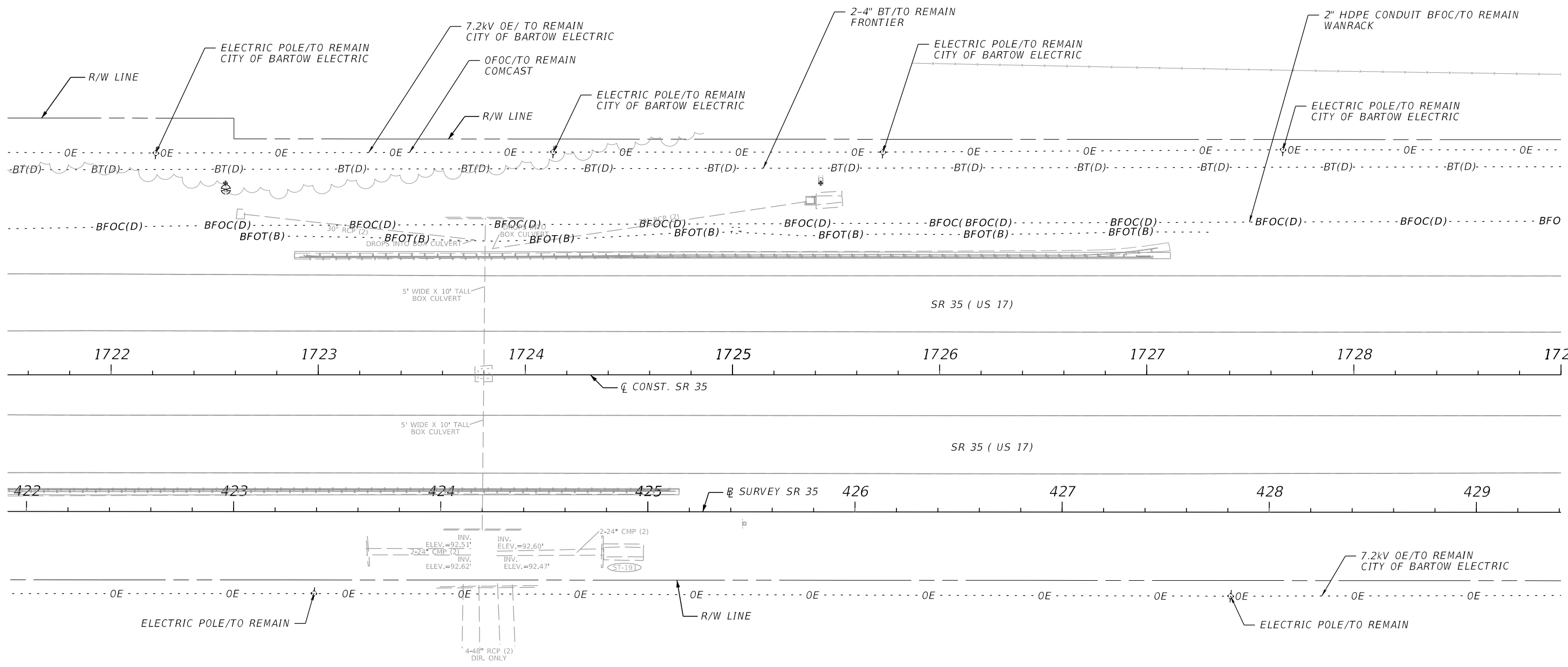
REVISIONS				ENGINEER OF RECORD		STATE OF FLORIDA DEPARTMENT OF TRANSPORTATION			SHEET NO.
DATE	DESCRIPTION	DATE	DESCRIPTION	MAJHARUL ALAM, P.E. LICENSE NUMBER 61600 PROPEL ENGINEERING, INC 2711 N VISTA PARKWAY, SUITE B-7 WEST PALM BEACH, FL 33411		ROAD NO.	COUNTY	FINANCIAL PROJECT ID	
						SR 35	POLK	449232-1-52-01	
<b>UTILITY ADJUSTMENTS</b>								122	



4/11/2024 6:01:50 PM Istiak Ahmed S:\2220010500-US17\_SR35\_3R\44923215201\utils\PLANUW01.dgn

THE OFFICIAL RECORD OF THIS SHEET IS THE ELECTRONIC FILE DIGITALLY SIGNED AND SEALED UNDER RULE 61G15-23.004, F.A.C.

REVISIONS				ENGINEER OF RECORD		STATE OF FLORIDA DEPARTMENT OF TRANSPORTATION			SHEET NO.
DATE	DESCRIPTION	DATE	DESCRIPTION	MAJHARUL ALAM, P.E. LICENSE NUMBER 61600 PROPEL ENGINEERING, INC 2711 N VISTA PARKWAY, SUITE B-7 WEST PALM BEACH, FL 33411	ROAD NO.	COUNTY	FINANCIAL PROJECT ID		
					SR 35	POLK	449232-1-52-01	<b>UTILITY ADJUSTMENTS</b>	
									123

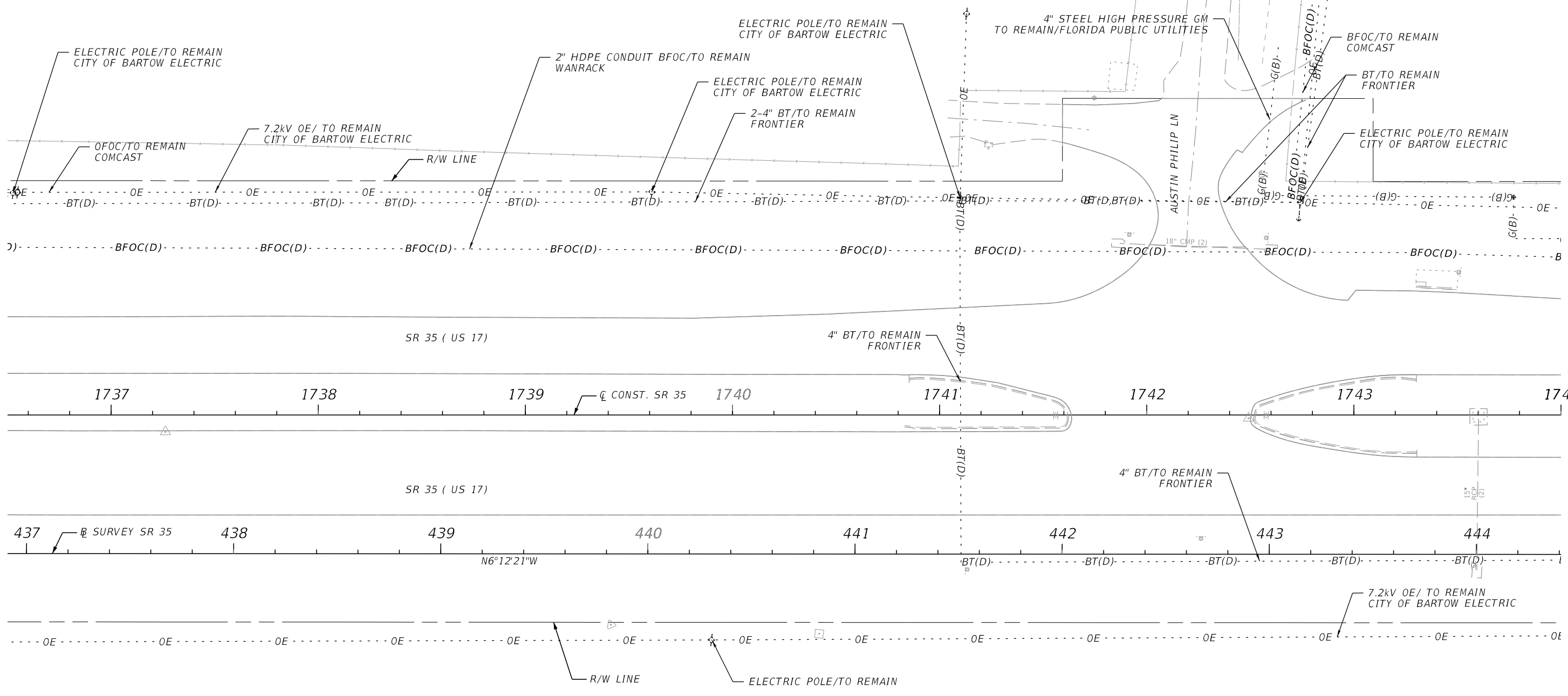
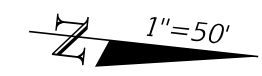


4/11/2024 6:01:51 PM Istiak Ahmed S:\2220010500-US17\_SR35\_3R\44923215201\utils\PLAN\U01.dgn

THE OFFICIAL RECORD OF THIS SHEET IS THE ELECTRONIC FILE DIGITALLY SIGNED AND SEALED UNDER RULE 61G15-23.004, F.A.C.

REVISIONS				ENGINEER OF RECORD		STATE OF FLORIDA DEPARTMENT OF TRANSPORTATION			UTILITY ADJUSTMENTS	SHEET NO.
DATE	DESCRIPTION	DATE	DESCRIPTION			ROAD NO.	COUNTY	FINANCIAL PROJECT ID		
				MAJHARUL ALAM, P.E. LICENSE NUMBER 61600 PROPEL ENGINEERING, INC 2711 N VISTA PARKWAY, SUITE B-7 WEST PALM BEACH, FL 33411		SR 35	POLK	449232-1-52-01		124



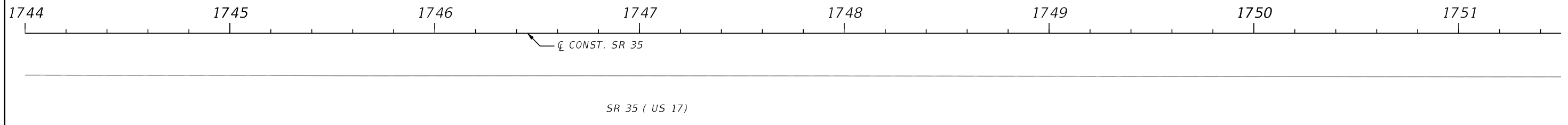
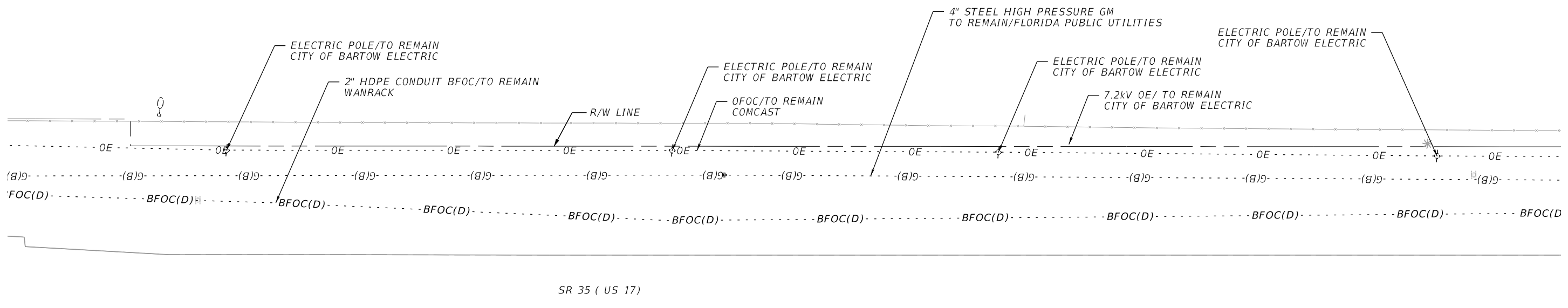



4/11/2024 6:01:51 PM Istiak Ahmed S:\2220010500-US17\_SR35\_3R\44923215201\utils\PLANUW01.dgn

THE OFFICIAL RECORD OF THIS SHEET IS THE ELECTRONIC FILE DIGITALLY SIGNED AND SEALED UNDER RULE 61G15-23.004, F.A.C.

REVISIONS				ENGINEER OF RECORD			STATE OF FLORIDA DEPARTMENT OF TRANSPORTATION			SHEET NO.  126
DATE	DESCRIPTION	DATE	DESCRIPTION	MAJHARUL ALAM, P.E. LICENSE NUMBER 61600 PROPEL ENGINEERING, INC 2711 N VISTA PARKWAY, SUITE B-7 WEST PALM BEACH, FL 33411			ROAD NO.	COUNTY	FINANCIAL PROJECT ID	
							SR 35	POLK	449232-1-52-01	

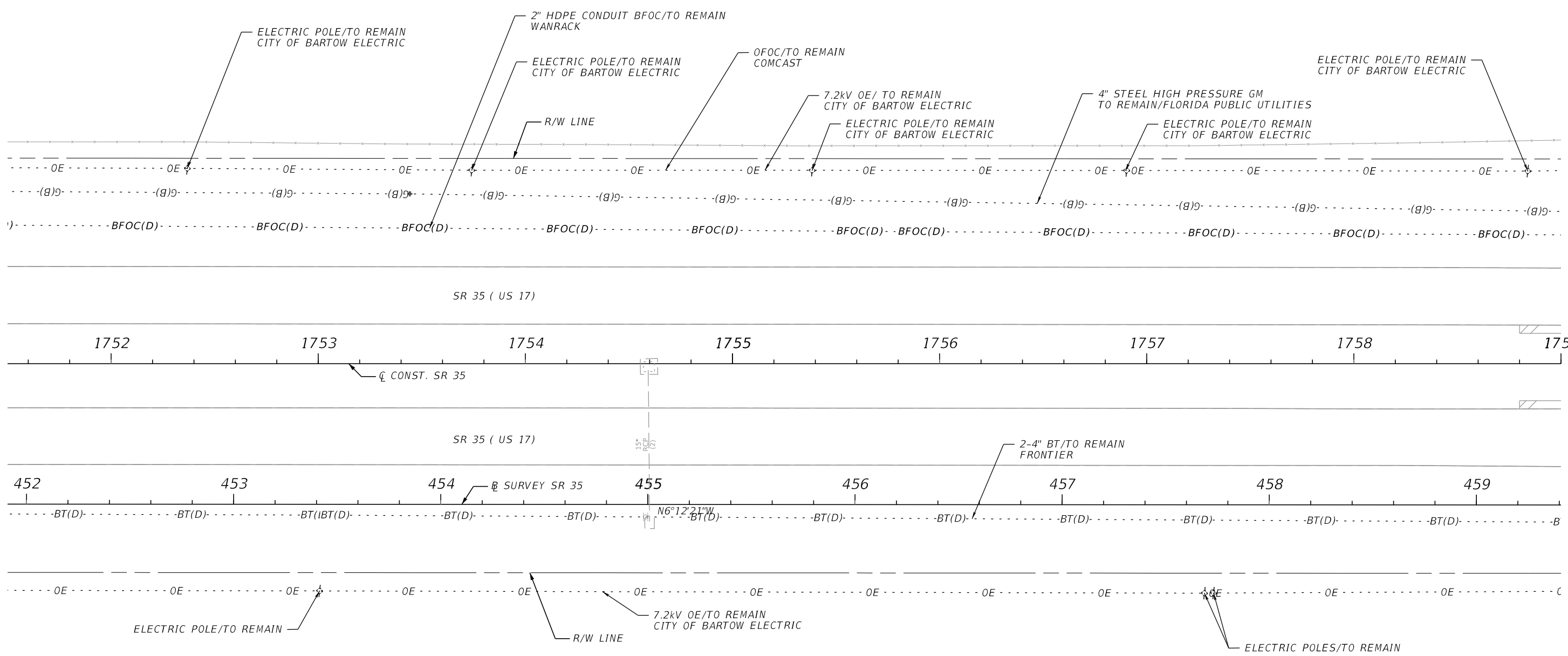

**UTILITY ADJUSTMENTS**



4/11/2024 6:01:52 PM Istiak Ahmed  
 S:\2220010500-US17\_SR35\_3R\44923215201\utils\PLANUW01.dgn

THE OFFICIAL RECORD OF THIS SHEET IS THE ELECTRONIC FILE DIGITALLY SIGNED AND SEALED UNDER RULE 61G15-23.004, F.A.C.

REVISIONS				ENGINEER OF RECORD		STATE OF FLORIDA DEPARTMENT OF TRANSPORTATION			UTILITY ADJUSTMENTS	SHEET NO.
DATE	DESCRIPTION	DATE	DESCRIPTION			ROAD NO.	COUNTY	FINANCIAL PROJECT ID		
				MAJHARUL ALAM, P.E. LICENSE NUMBER 61600 PROPEL ENGINEERING, INC 2711 N VISTA PARKWAY, SUITE B-7 WEST PALM BEACH, FL 33411		SR 35	POLK	449232-1-52-01		127

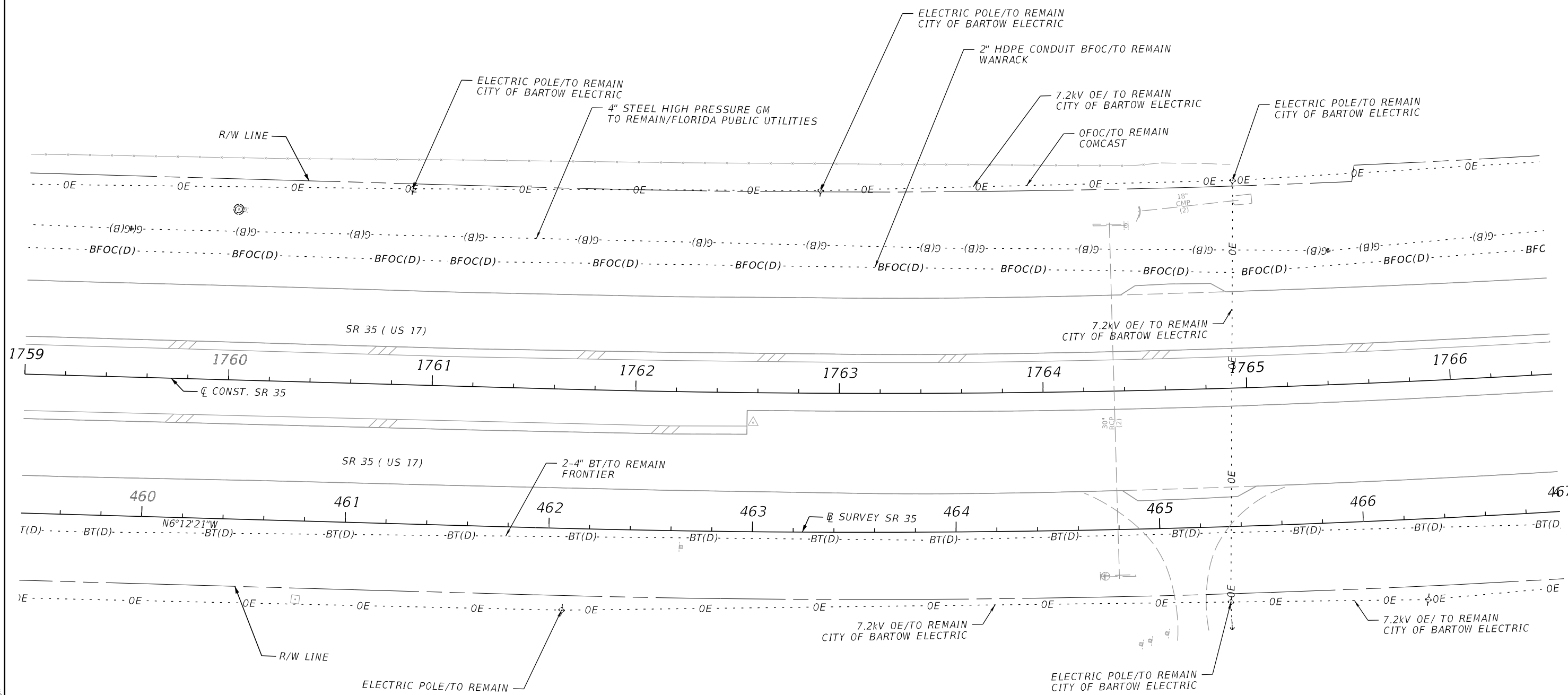


4/11/2024 6:01:52 PM Istiak Ahmed  
 S:\2220010500-US17\_SR35\_3R\44923215201\utils\PLANUW01.dgn

THE OFFICIAL RECORD OF THIS SHEET IS THE ELECTRONIC FILE DIGITALLY SIGNED AND SEALED UNDER RULE 61G15-23.004, F.A.C.

REVISIONS				ENGINEER OF RECORD		STATE OF FLORIDA DEPARTMENT OF TRANSPORTATION			SHEET NO.
DATE	DESCRIPTION	DATE	DESCRIPTION			ROAD NO.	COUNTY	FINANCIAL PROJECT ID	
				MAJHARUL ALAM, P.E. LICENSE NUMBER 61600 PROPEL ENGINEERING, INC 2711 N VISTA PARKWAY, SUITE B-7 WEST PALM BEACH, FL 33411		SR 35	POLK	449232-1-52-01	
<b>UTILITY ADJUSTMENTS</b>									128

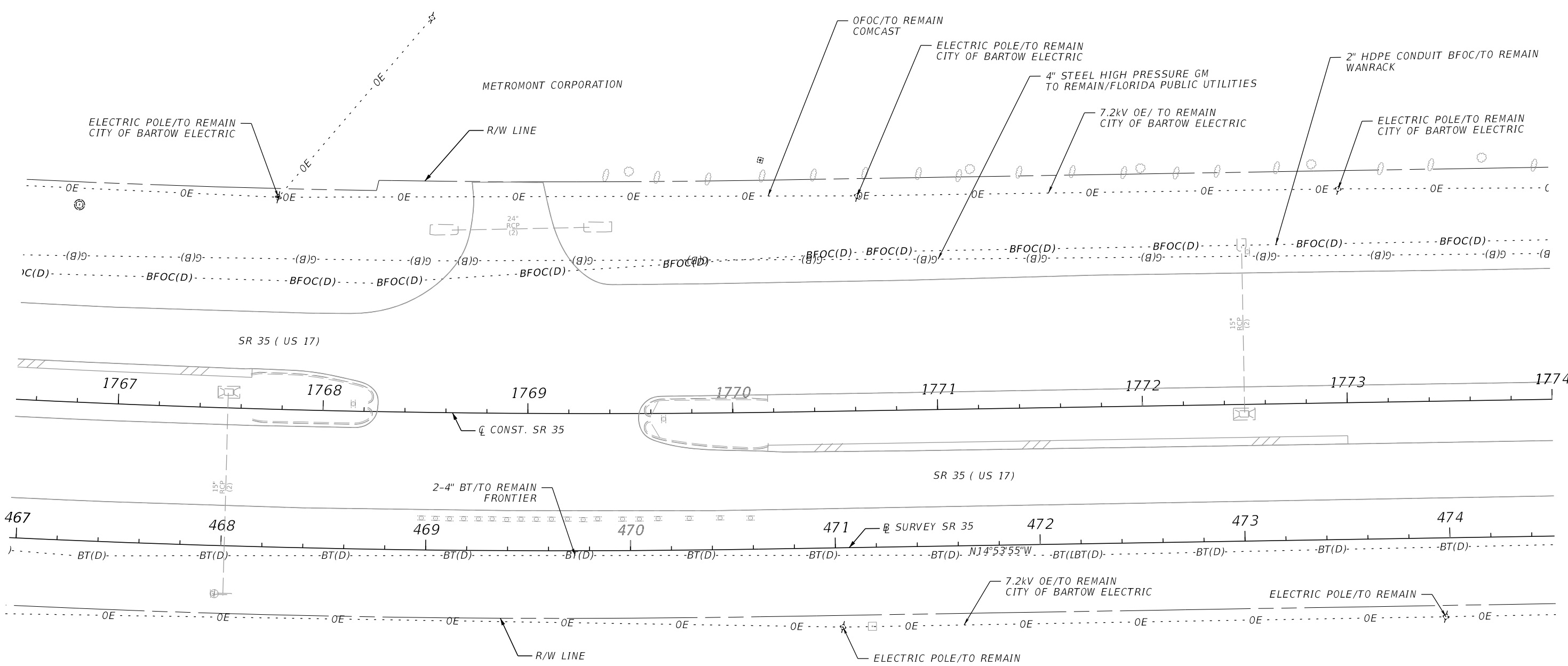
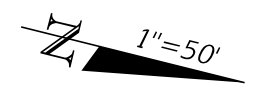




4/11/2024 6:01:53 PM Istiak Ahmed S:\2220010500-US17\_SR35\_3R\44923215201\utils\PLANUW01.dgn

THE OFFICIAL RECORD OF THIS SHEET IS THE ELECTRONIC FILE DIGITALLY SIGNED AND SEALED UNDER RULE 61G15-23.004, F.A.C.

REVISIONS				ENGINEER OF RECORD		STATE OF FLORIDA DEPARTMENT OF TRANSPORTATION			UTILITY ADJUSTMENTS	SHEET NO.
DATE	DESCRIPTION	DATE	DESCRIPTION			ROAD NO.	COUNTY	FINANCIAL PROJECT ID		
				MAJHARUL ALAM, P.E. LICENSE NUMBER 61600 PROPEL ENGINEERING, INC 2711 N VISTA PARKWAY, SUITE B-7 WEST PALM BEACH, FL 33411		SR 35	POLK	449232-1-52-01		129

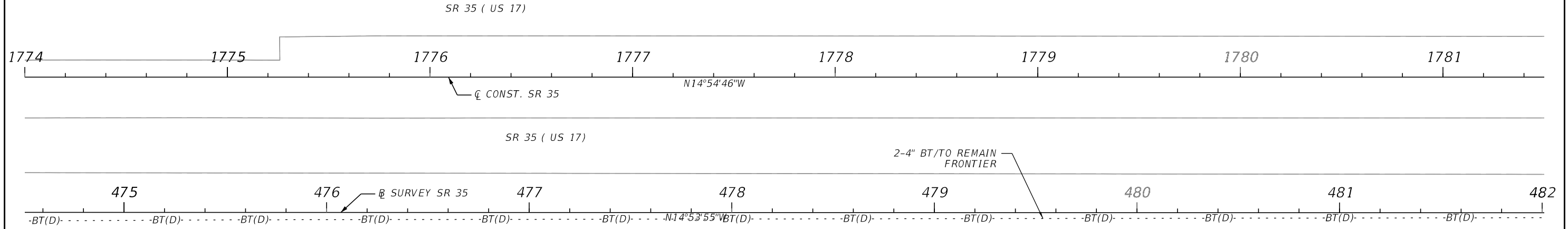



4/11/2024 6:01:53 PM Istiak Ahmed  
 S:\2220010500-US17\_SR35\_3R\44923215201\utils\PLANUW01.dgn

THE OFFICIAL RECORD OF THIS SHEET IS THE ELECTRONIC FILE DIGITALLY SIGNED AND SEALED UNDER RULE 61G15-23.004, F.A.C.

REVISIONS				ENGINEER OF RECORD		STATE OF FLORIDA DEPARTMENT OF TRANSPORTATION			SHEET NO.
DATE	DESCRIPTION	DATE	DESCRIPTION			ROAD NO.	COUNTY	FINANCIAL PROJECT ID	
				MAJHARUL ALAM, P.E. LICENSE NUMBER 61600 PROPEL ENGINEERING, INC 2711 N VISTA PARKWAY, SUITE B-7 WEST PALM BEACH, FL 33411		SR 35	POLK	449232-1-52-01	130

**UTILITY ADJUSTMENTS**



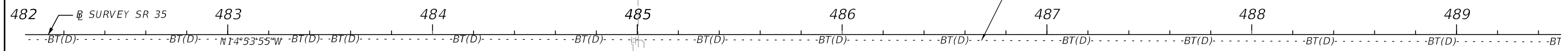
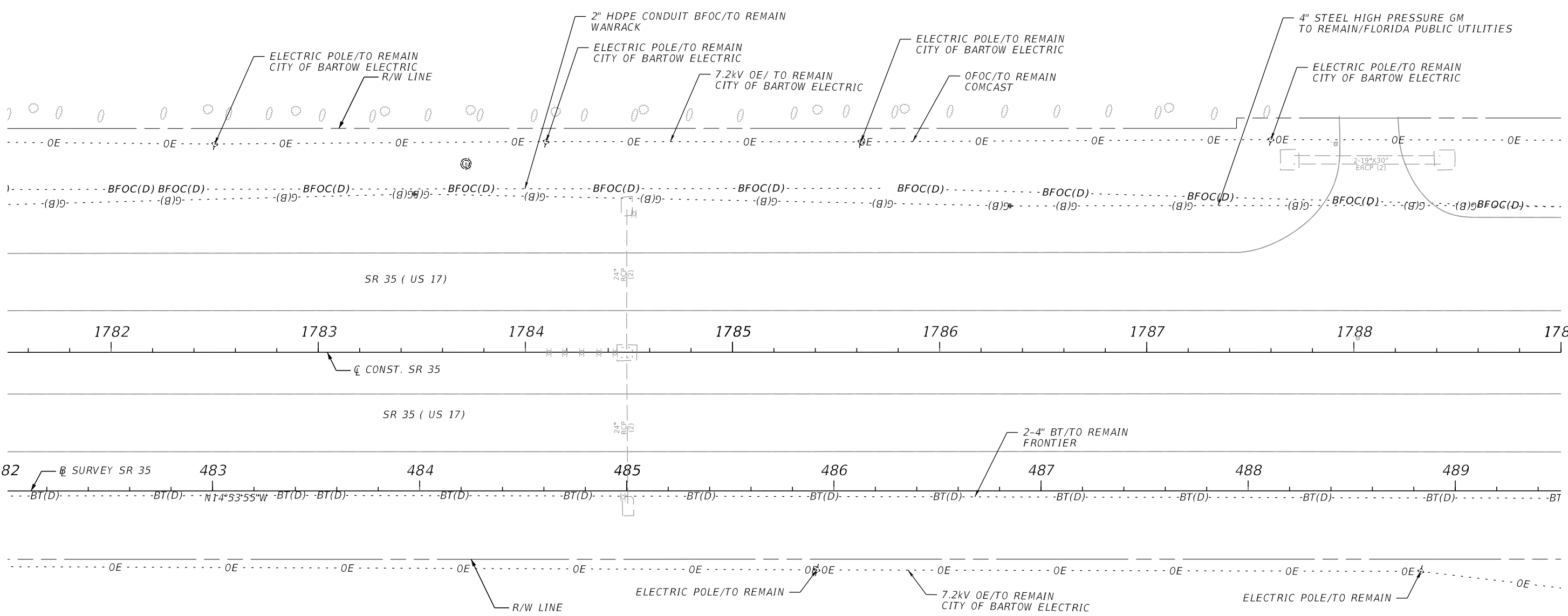
4/11/2024 6:01:53 PM Istiak Ahmed S:\2220010500-US17\_SR35\_3R\44923215201\utils\PLANUW01.dgn

THE OFFICIAL RECORD OF THIS SHEET IS THE ELECTRONIC FILE DIGITALLY SIGNED AND SEALED UNDER RULE 61G15-23.004, F.A.C.

REVISIONS				ENGINEER OF RECORD		STATE OF FLORIDA DEPARTMENT OF TRANSPORTATION			UTILITY ADJUSTMENTS	SHEET NO.
DATE	DESCRIPTION	DATE	DESCRIPTION			ROAD NO.	COUNTY	FINANCIAL PROJECT ID		
				MAJHARUL ALAM, P.E. LICENSE NUMBER 61600 PROPEL ENGINEERING, INC 2711 N VISTA PARKWAY, SUITE B-7 WEST PALM BEACH, FL 33411		SR 35	POLK	449232-1-52-01		131



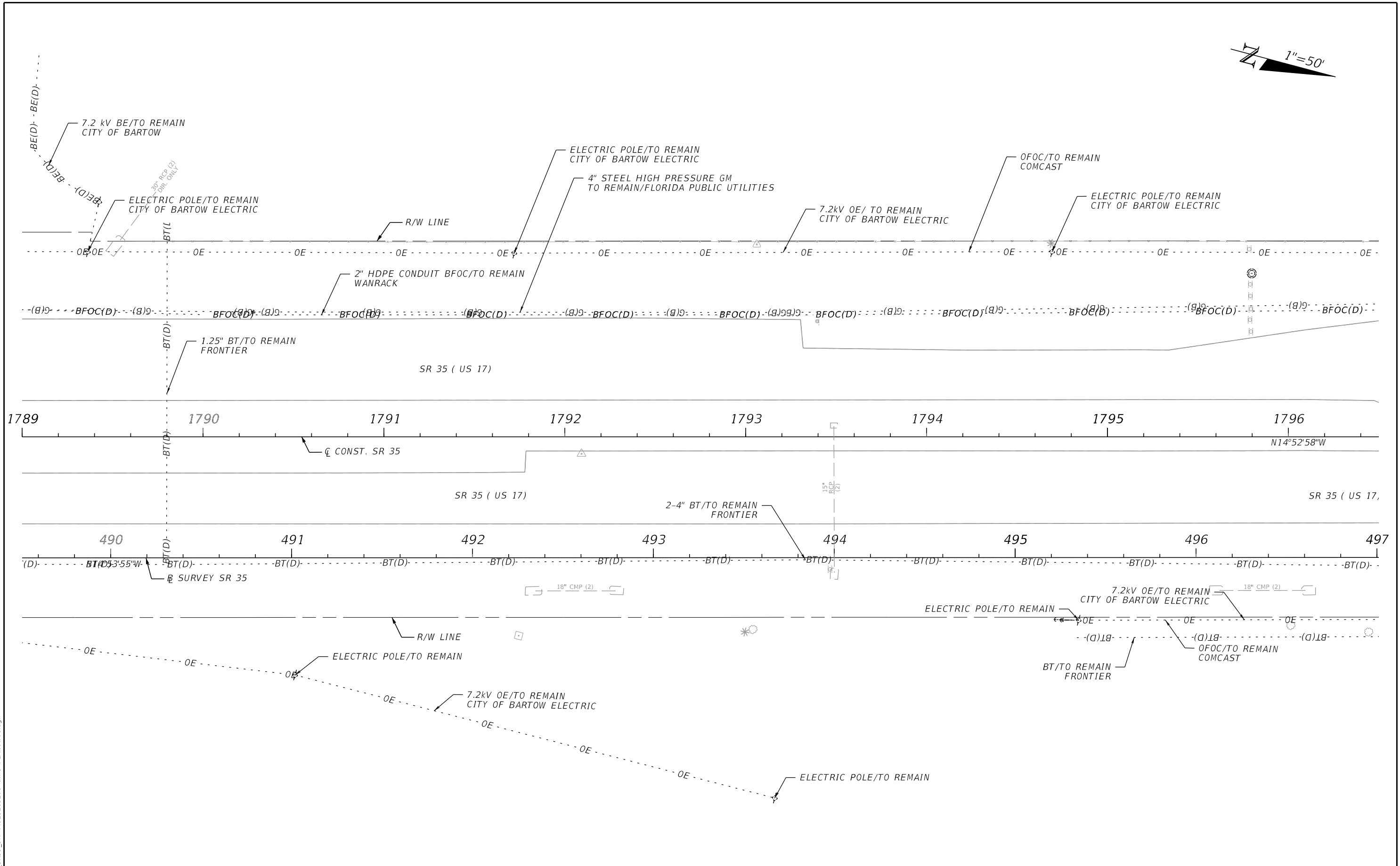
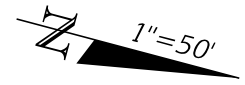
METROMONT CORPORATION



4/11/2024 6:01:54 PM Istiak Ahmed S:\2220010500-US17\_SR35\_3R\44923215201\utils\PLAN\U01.dgn

THE OFFICIAL RECORD OF THIS SHEET IS THE ELECTRONIC FILE DIGITALLY SIGNED AND SEALED UNDER RULE 61G15-23.004, F.A.C.

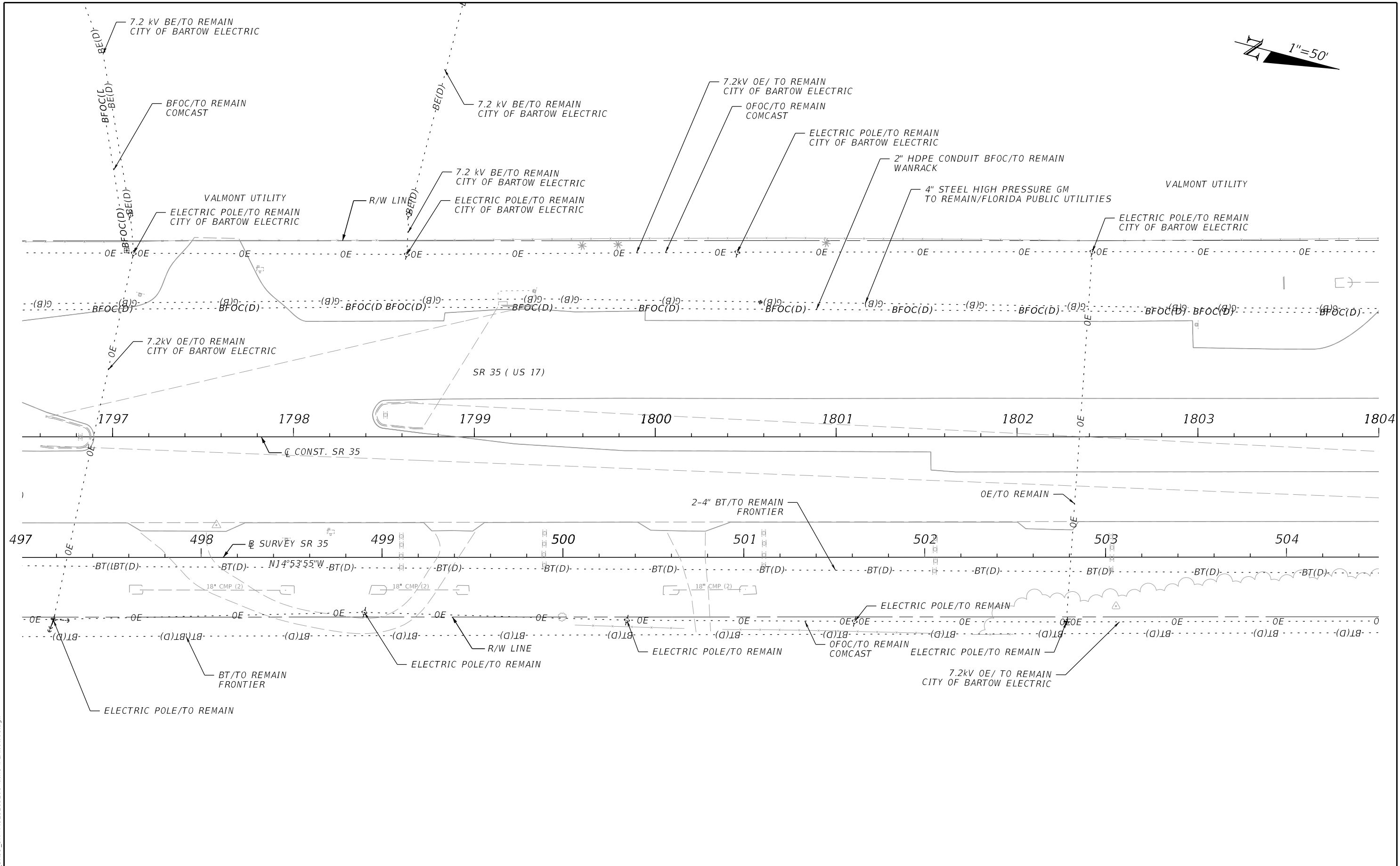
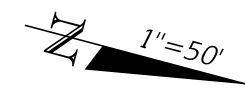
REVISIONS				ENGINEER OF RECORD		STATE OF FLORIDA DEPARTMENT OF TRANSPORTATION			UTILITY ADJUSTMENTS	SHEET NO.
DATE	DESCRIPTION	DATE	DESCRIPTION			ROAD NO.	COUNTY	FINANCIAL PROJECT ID		
				MAJHARUL ALAM, P.E. LICENSE NUMBER 61600 PROPEL ENGINEERING, INC 2711 N VISTA PARKWAY, SUITE B-7 WEST PALM BEACH, FL 33411		SR 35	POLK	449232-1-52-01		132



4/11/2024 6:01:54 PM Istiak Ahmed  
 S:\2220010500-US17\_SR35\_3R\44923215201\utils\PLANUW01.dgn

THE OFFICIAL RECORD OF THIS SHEET IS THE ELECTRONIC FILE DIGITALLY SIGNED AND SEALED UNDER RULE 61G15-23.004, F.A.C.

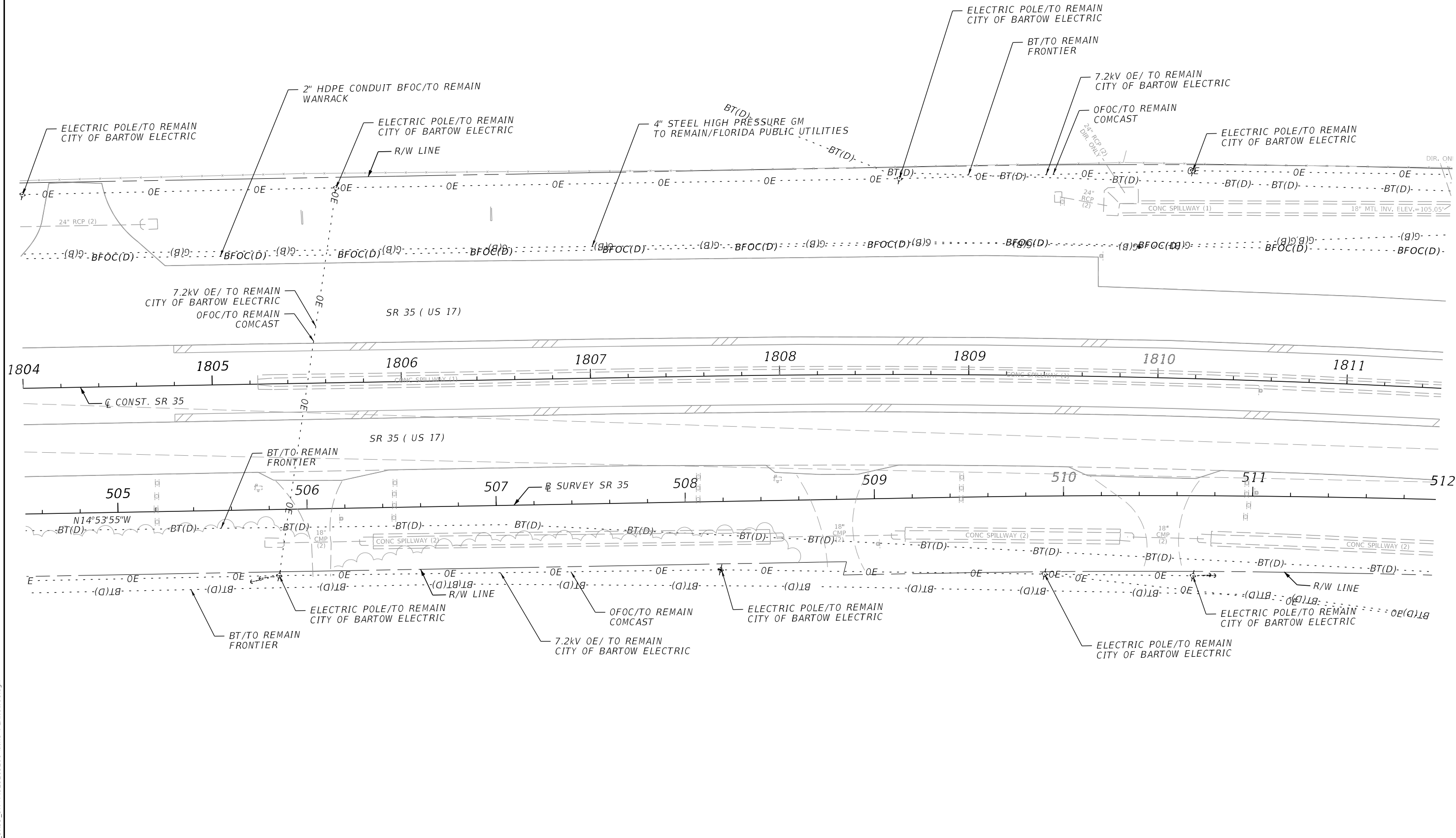
REVISIONS				ENGINEER OF RECORD			STATE OF FLORIDA DEPARTMENT OF TRANSPORTATION			SHEET NO.
DATE	DESCRIPTION	DATE	DESCRIPTION	ROAD NO.	COUNTY	FINANCIAL PROJECT ID	<b>UTILITY ADJUSTMENTS</b>			
				MAJHARUL ALAM, P.E. LICENSE NUMBER 61600 PROPEL ENGINEERING, INC 2711 N VISTA PARKWAY, SUITE B-7 WEST PALM BEACH, FL 33411	SR 35	POLK				449232-1-52-01



4/11/2024 6:27:43 PM Istiak Ahmed S:\2220010500-US17\_SR35\_3R\44923215201\utils\PLANUW01.dgn

THE OFFICIAL RECORD OF THIS SHEET IS THE ELECTRONIC FILE DIGITALLY SIGNED AND SEALED UNDER RULE 61G15-23.004, F.A.C.

REVISIONS				ENGINEER OF RECORD		STATE OF FLORIDA DEPARTMENT OF TRANSPORTATION			SHEET NO.
DATE	DESCRIPTION	DATE	DESCRIPTION	MAJHARUL ALAM, P.E. LICENSE NUMBER 61600 PROPEL ENGINEERING, INC 2711 N VISTA PARKWAY, SUITE B-7 WEST PALM BEACH, FL 33411		ROAD NO.	COUNTY	FINANCIAL PROJECT ID	
						SR 35	POLK	449232-1-52-01	
<b>UTILITY ADJUSTMENTS</b>								134	



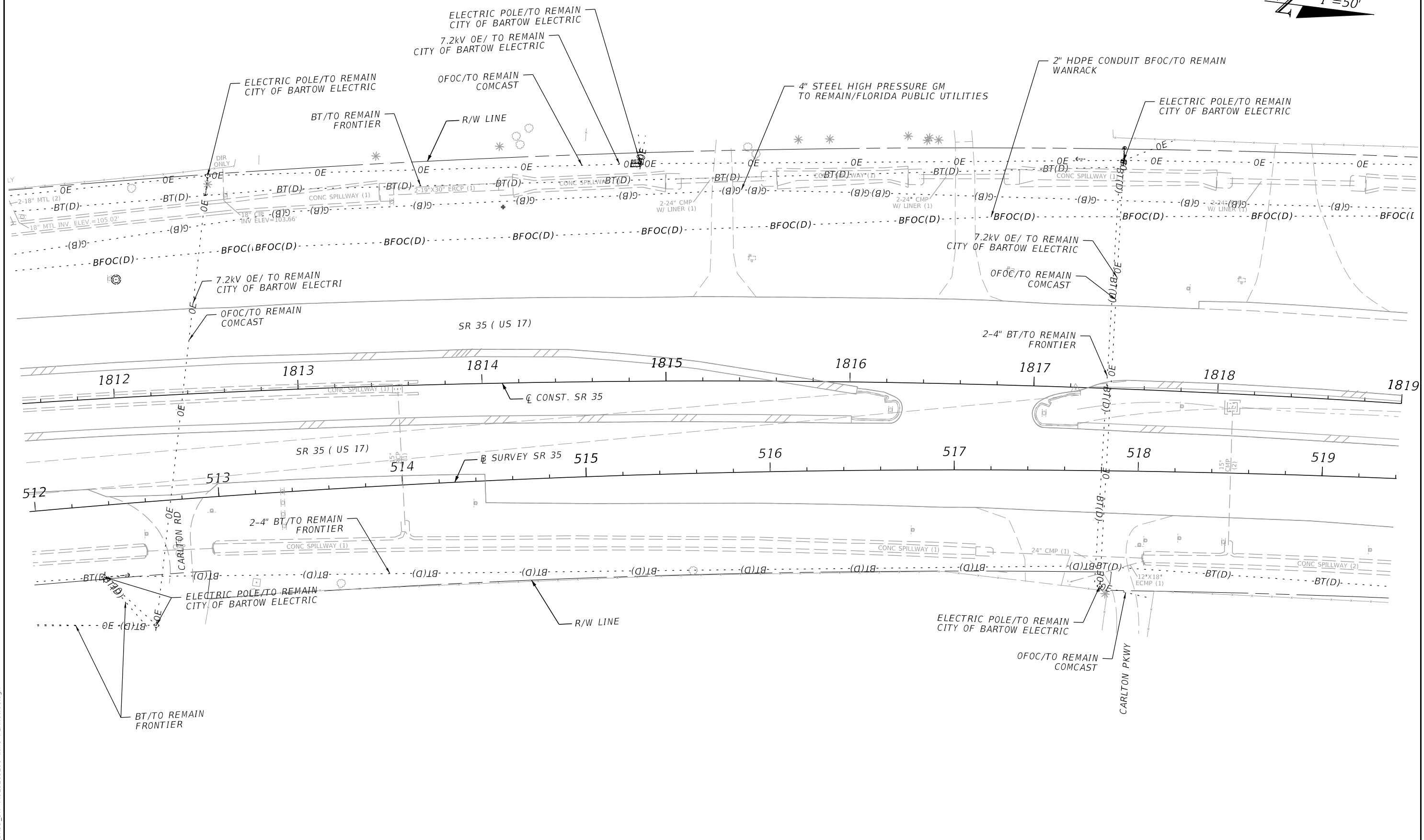
4/11/2024 6:27:44 PM Istiak Ahmed S:\2220010500-US17\_SR35\_3R\44923215201\utils\PLAN\U01.dgn

THE OFFICIAL RECORD OF THIS SHEET IS THE ELECTRONIC FILE DIGITALLY SIGNED AND SEALED UNDER RULE 61G15-23.004, F.A.C.

REVISIONS				ENGINEER OF RECORD			STATE OF FLORIDA DEPARTMENT OF TRANSPORTATION			SHEET NO.
DATE	DESCRIPTION	DATE	DESCRIPTION				ROAD NO.	COUNTY	FINANCIAL PROJECT ID	
				MAJHARUL ALAM, P.E. LICENSE NUMBER 61600 PROPEL ENGINEERING, INC 2711 N VISTA PARKWAY, SUITE B-7 WEST PALM BEACH, FL 33411			SR 35	POLK	449232-1-52-01	135

**UTILITY ADJUSTMENTS**

1"=50'

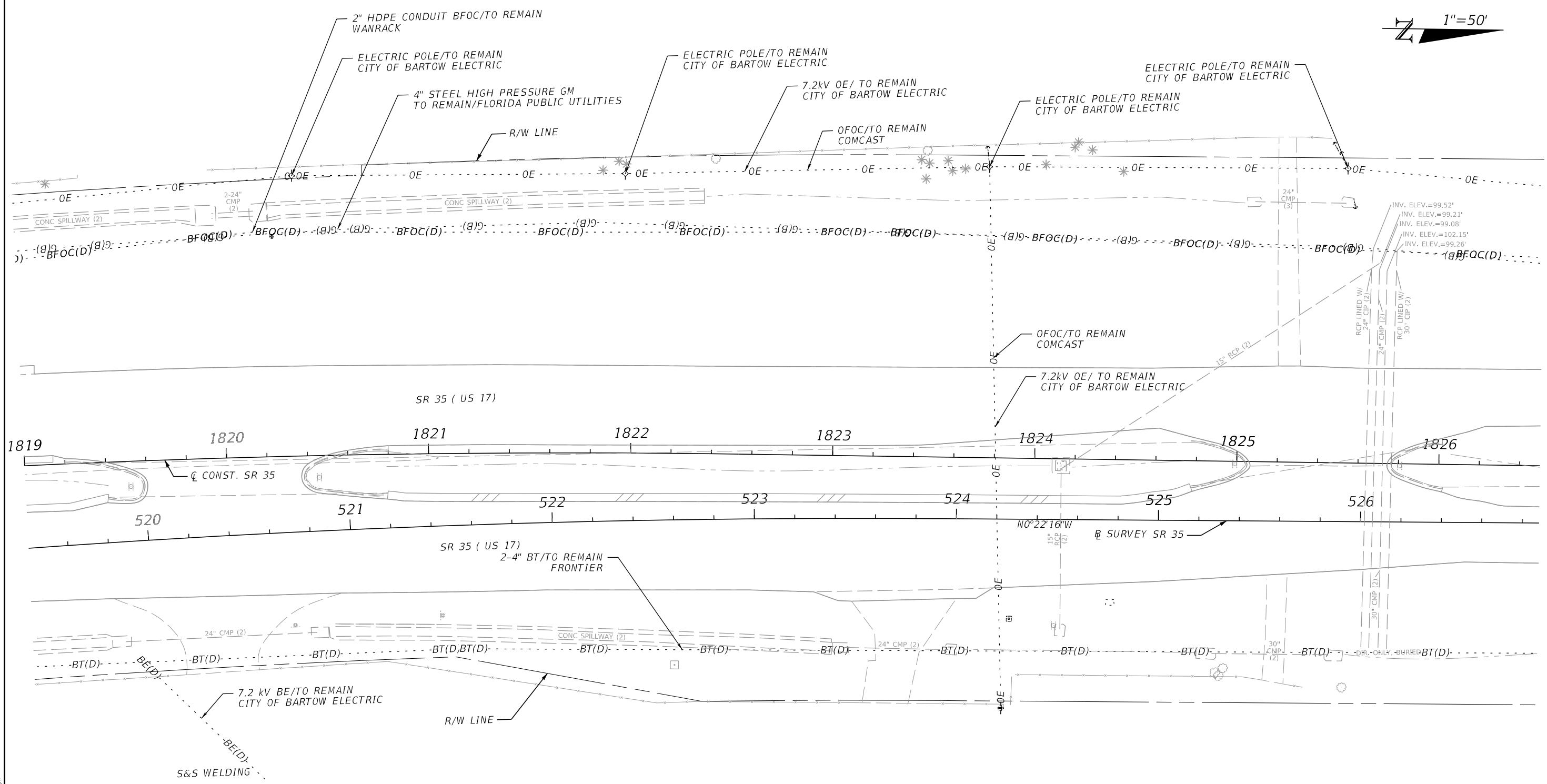
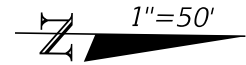


4/11/2024 6:01:55 PM Istiak Ahmed S:\2220010500-US17\_SR35\_BR\44923215201\utils\PLAN\U01.dgn

THE OFFICIAL RECORD OF THIS SHEET IS THE ELECTRONIC FILE DIGITALLY SIGNED AND SEALED UNDER RULE 61G15-23.004, F.A.C.

REVISIONS				ENGINEER OF RECORD		STATE OF FLORIDA DEPARTMENT OF TRANSPORTATION			SHEET NO.
DATE	DESCRIPTION	DATE	DESCRIPTION	ROAD NO.	COUNTY	FINANCIAL PROJECT ID	UTILITY ADJUSTMENTS		
				MAJHARUL ALAM, P.E. LICENSE NUMBER 61600 PROPEL ENGINEERING, INC 2711 N VISTA PARKWAY, SUITE B-7 WEST PALM BEACH, FL 33411	SR 35	POLK		449232-1-52-01	136

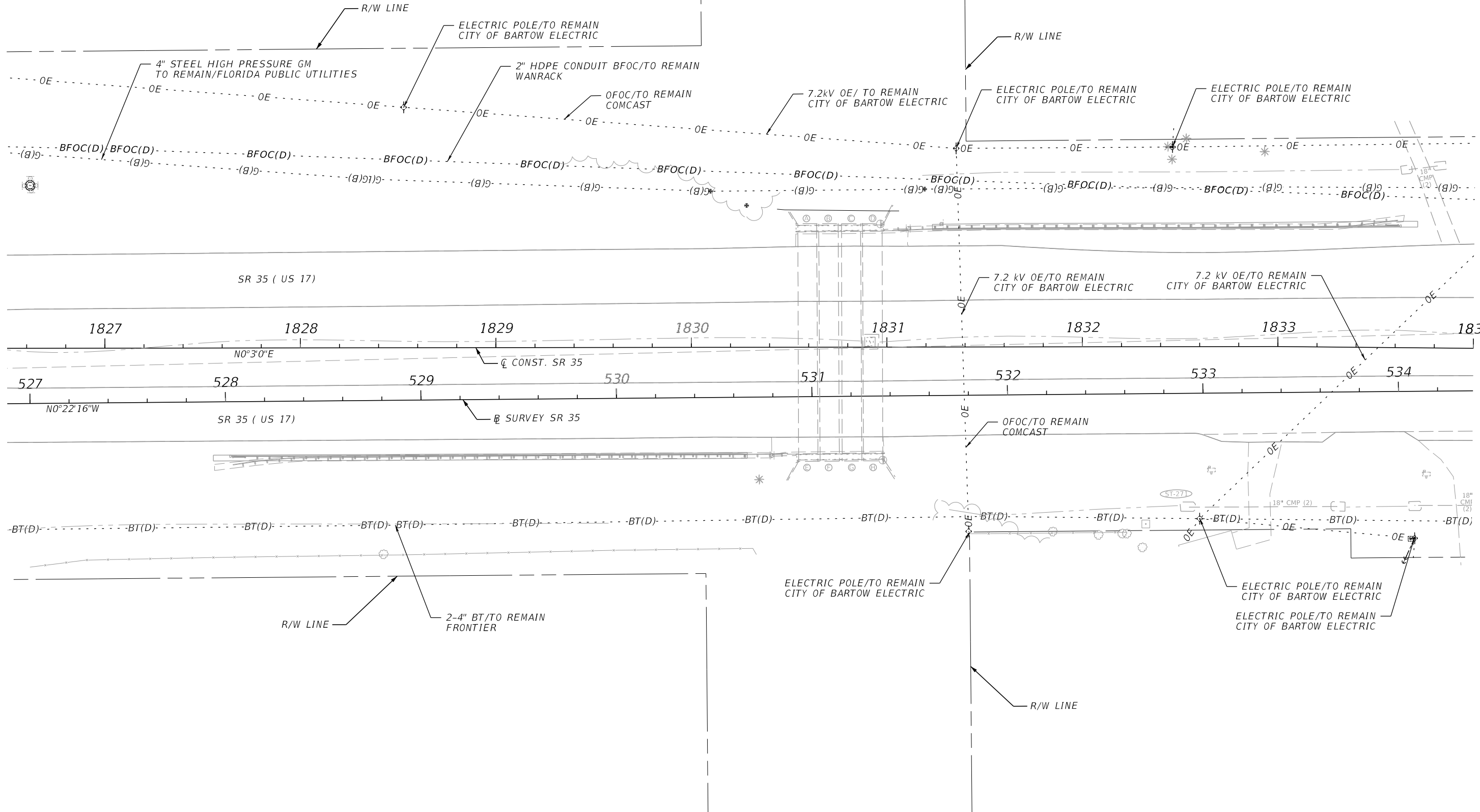
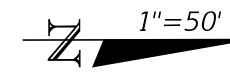




4/11/2024 6:01:56 PM Istiak Ahmed  
 S:\2220010500-US17\_SR35\_BR\44923215201\utils\PLANUW01.dgn

THE OFFICIAL RECORD OF THIS SHEET IS THE ELECTRONIC FILE DIGITALLY SIGNED AND SEALED UNDER RULE 61G15-23.004, F.A.C.

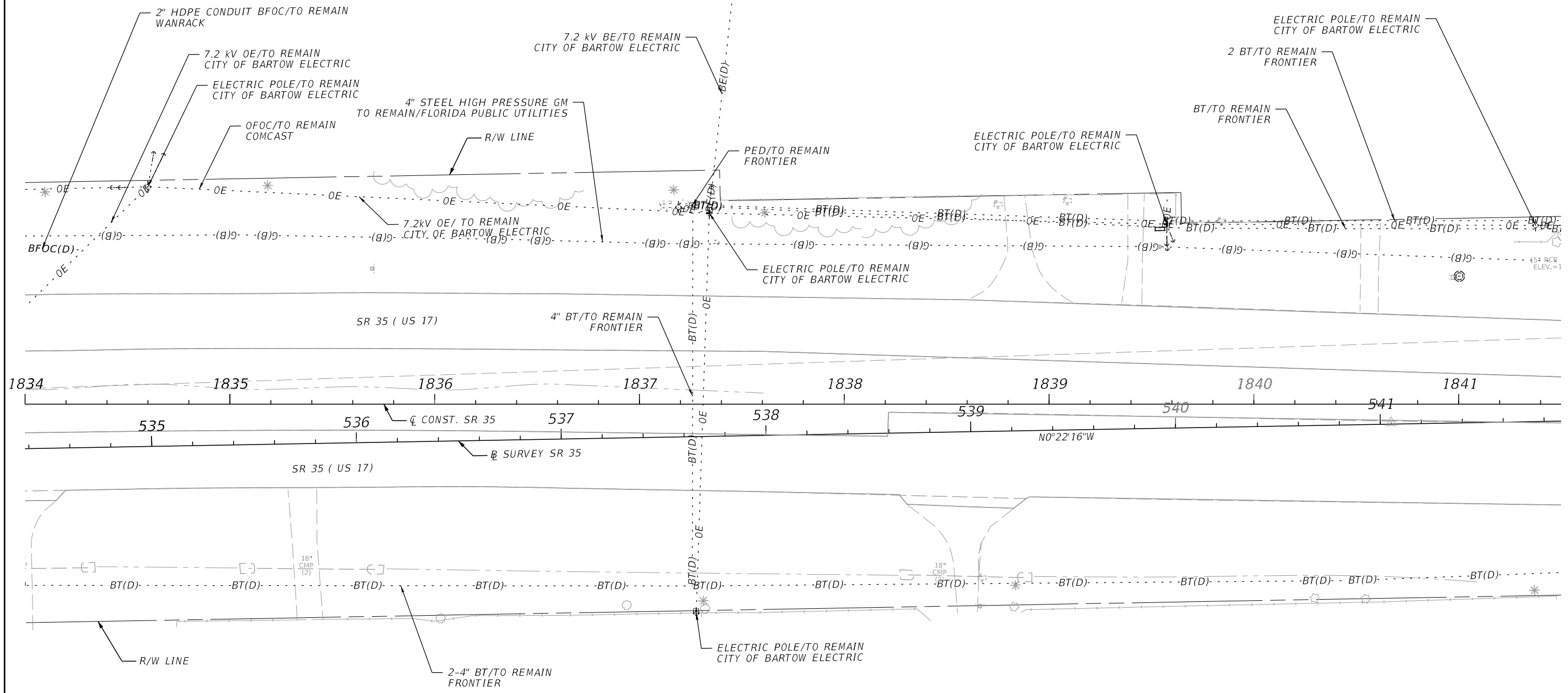
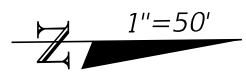
REVISIONS				ENGINEER OF RECORD		STATE OF FLORIDA DEPARTMENT OF TRANSPORTATION			UTILITY ADJUSTMENTS	SHEET NO.
DATE	DESCRIPTION	DATE	DESCRIPTION			ROAD NO.	COUNTY	FINANCIAL PROJECT ID		
				MAJHARUL ALAM, P.E. LICENSE NUMBER 61600 PROPEL ENGINEERING, INC 2711 N VISTA PARKWAY, SUITE B-7 WEST PALM BEACH, FL 33411		SR 35	POLK	449232-1-52-01		137



4/11/2024 6:01:56 PM Istiak Ahmed S:\2220010500-US17\_SR35\_BR\44923215201\utils\PLAN\U01.dgn

THE OFFICIAL RECORD OF THIS SHEET IS THE ELECTRONIC FILE DIGITALLY SIGNED AND SEALED UNDER RULE 61G15-23.004, F.A.C.

REVISIONS				ENGINEER OF RECORD		STATE OF FLORIDA DEPARTMENT OF TRANSPORTATION			UTILITY ADJUSTMENTS	SHEET NO.  138
DATE	DESCRIPTION	DATE	DESCRIPTION			ROAD NO.	COUNTY	FINANCIAL PROJECT ID		
				MAJHARUL ALAM, P.E. LICENSE NUMBER 61600 PROPEL ENGINEERING, INC 2711 N VISTA PARKWAY, SUITE B-7 WEST PALM BEACH, FL 33411		SR 35	POLK	449232-1-52-01		



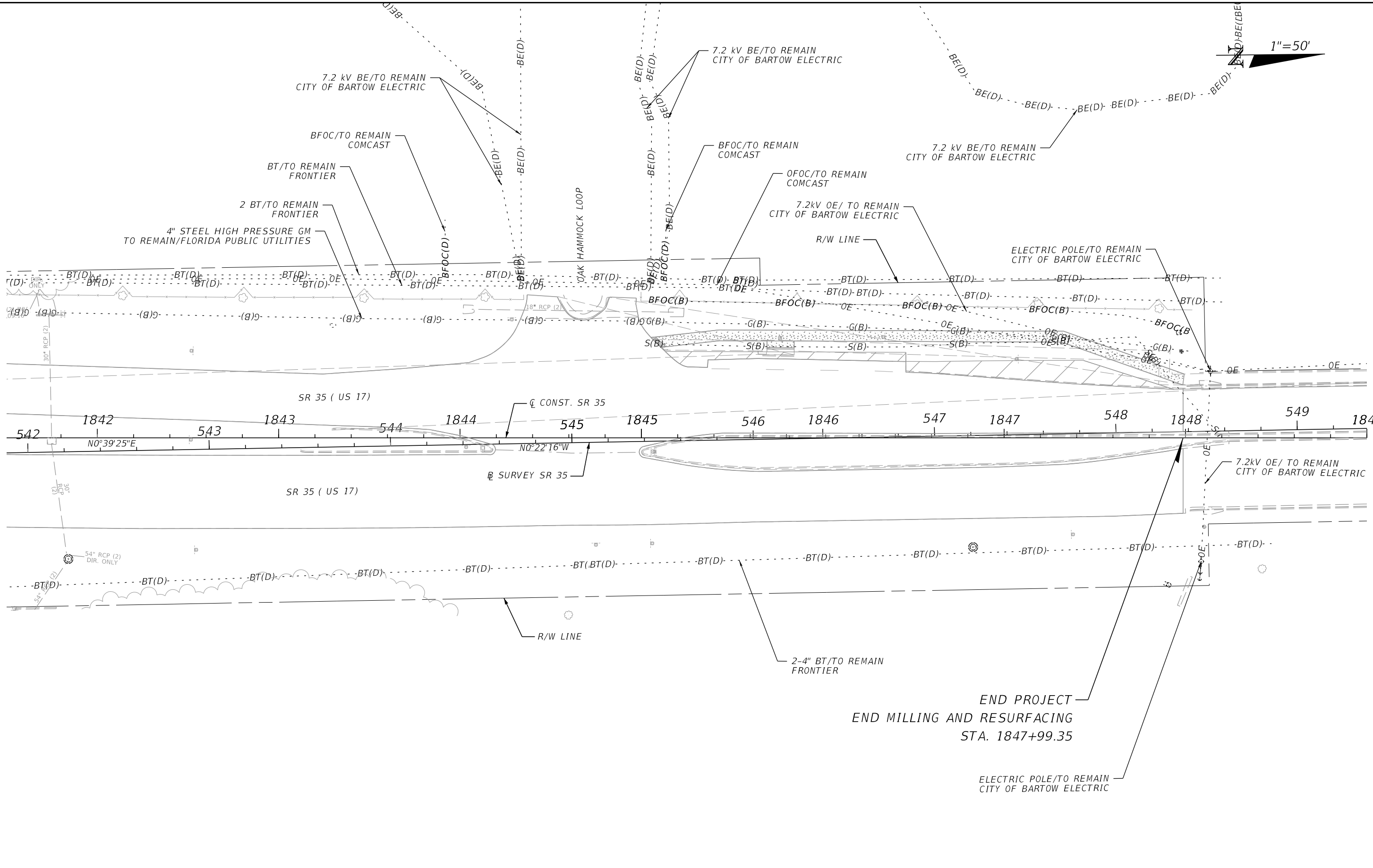
4/11/2024 6:01:57 PM Istiak Ahmed  
 S:\2220010500-US17\_SR35\_3R\44923215201\utils\PLANUW01.dgn

THE OFFICIAL RECORD OF THIS SHEET IS THE ELECTRONIC FILE DIGITALLY SIGNED AND SEALED UNDER RULE 61G15-23.004, F.A.C.

REVISIONS				ENGINEER OF RECORD		STATE OF FLORIDA DEPARTMENT OF TRANSPORTATION			SHEET NO.
DATE	DESCRIPTION	DATE	DESCRIPTION			ROAD NO.	COUNTY	FINANCIAL PROJECT ID	
				MAJHARUL ALAM, P.E. LICENSE NUMBER 61600 PROPEL ENGINEERING, INC 2711 N VISTA PARKWAY, SUITE B-7 WEST PALM BEACH, FL 33411		SR 35	POLK	449232-1-52-01	139

**UTILITY ADJUSTMENTS**

4/11/2024 6:01:57 PM Istiak Ahmed  
 S:\2220010500-US17\_SR35\_3R\44923215201\utils\PLANUW01.dgn



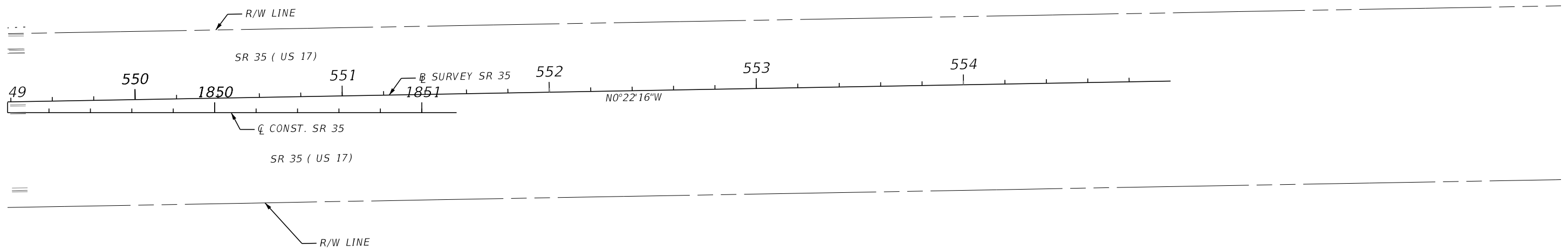
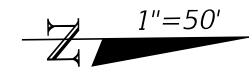
1"=50'

END PROJECT  
 END MILLING AND RESURFACING  
 STA. 1847+99.35

THE OFFICIAL RECORD OF THIS SHEET IS THE ELECTRONIC FILE DIGITALLY SIGNED AND SEALED UNDER RULE 61G15-23.004, F.A.C.

REVISIONS				ENGINEER OF RECORD		STATE OF FLORIDA DEPARTMENT OF TRANSPORTATION			SHEET NO.
DATE	DESCRIPTION	DATE	DESCRIPTION	MAJHARUL ALAM, P.E. LICENSE NUMBER 61600 PROPEL ENGINEERING, INC 2711 N VISTA PARKWAY, SUITE B-7 WEST PALM BEACH, FL 33411		ROAD NO.	COUNTY	FINANCIAL PROJECT ID	
						SR 35	POLK	449232-1-52-01	140

UTILITY ADJUSTMENTS



4/11/2024 6:01:58 PM Istiak Ahmed  
 C:\Worksets\FDOT\44923215201\Utilities\PLAN\U01.dgn

THE OFFICIAL RECORD OF THIS SHEET IS THE ELECTRONIC FILE DIGITALLY SIGNED AND SEALED UNDER RULE 61G15-23.004, F.A.C.

REVISIONS				ENGINEER OF RECORD		STATE OF FLORIDA DEPARTMENT OF TRANSPORTATION			<i>UTILITY ADJUSTMENTS</i>	SHEET NO.
DATE	DESCRIPTION	DATE	DESCRIPTION	MAJHARUL ALAM, P.E. LICENSE NUMBER 61600 PROPEL ENGINEERING, INC 2711 N VISTA PARKWAY, SUITE B-7 WEST PALM BEACH, FL 33411		ROAD NO.	COUNTY	FINANCIAL PROJECT ID		141
								SR 35	POLK	449232-1-52-01