

CONTRACT PLANS COMPONENTS

- ROADWAY PLANS
- SIGNING AND PAVEMENT MARKING PLANS
- SIGNALIZATION PLANS
- LIGHTING PLANS
- STRUCTURE PLANS

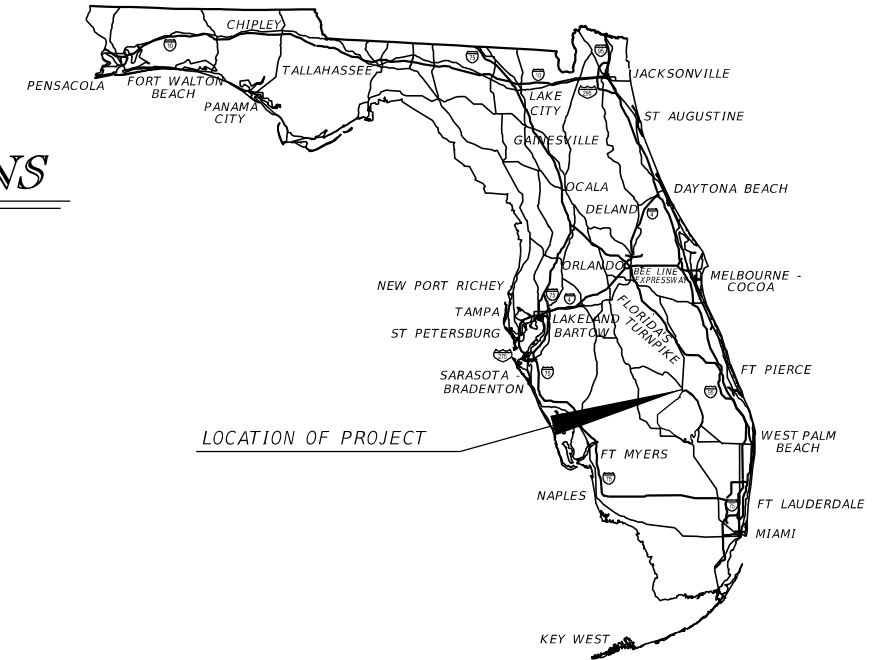
STATE OF FLORIDA
DEPARTMENT OF TRANSPORTATION
SIGNING AND PAVEMENT MARKING PLANS

FINANCIAL PROJECT ID 448976-1-52-01

OKEECHOBEE COUNTY (91020)

STATE ROAD NO. 15 (US 441/US 98)


(MILL AND RESURFACE FROM SW 23RD ST. TO SW 3RD ST.)



INDEX OF SIGNING AND PAVEMENT MARKING PLANS

SHEET NO.	SHEET DESCRIPTION
S-1	KEY SHEET
S-2 - S-11	SIGNING AND PAVEMENT MARKING PLAN
T-1	SIGNALIZATION PLAN

PROJECT LOCATION URL:	https://goo.gl/maps/M8ARRKYbMj9diqCv9
PROJECT LIMITS:	BEGIN MP 1.626 - END MP 2.963
EXCEPTIONS:	NONE
BRIDGE LIMITS:	NONE
RAILROAD CROSSING:	NONE



THIS ITEM HAS BEEN DIGITALLY
SIGNED AND SEALED BY

ON THE DATE ADJACENT TO THE SEAL
PRINTED COPIES OF THIS DOCUMENT ARE
NOT CONSIDERED SIGNED AND SEALED
AND THE SIGNATURE MUST BE VERIFIED
ON ANY ELECTRONIC COPIES.

THE ABOVE NAMED PROFESSIONAL IS
RESPONSIBLE FOR THE FOLLOWING SHEETS
IN ACCORDANCE WITH RULE 61G15-23.004, F.A.C.

**SIGNING AND
PAVEMENT MARKING PLANS
ENGINEER OF RECORD:**

JOSE A. JARQUIN, P.E.
P.E. LICENSE NUMBER 89293
AMERICAN STRUCTUREPOINT, INC.
5405 CYPRESS CENTER DR, SUITE 310
TAMPA, FL 33609
CONTRACT NO.: CAL11
VENDOR NO.: F351127317002

FDOT PROJECT MANAGER:

BRANDON FERNANDEZ, PE

GOVERNING STANDARD PLANS:

Florida Department of Transportation, FY2024-25 Standard Plans for Road and Bridge Construction and applicable Interim Revisions (IRs).

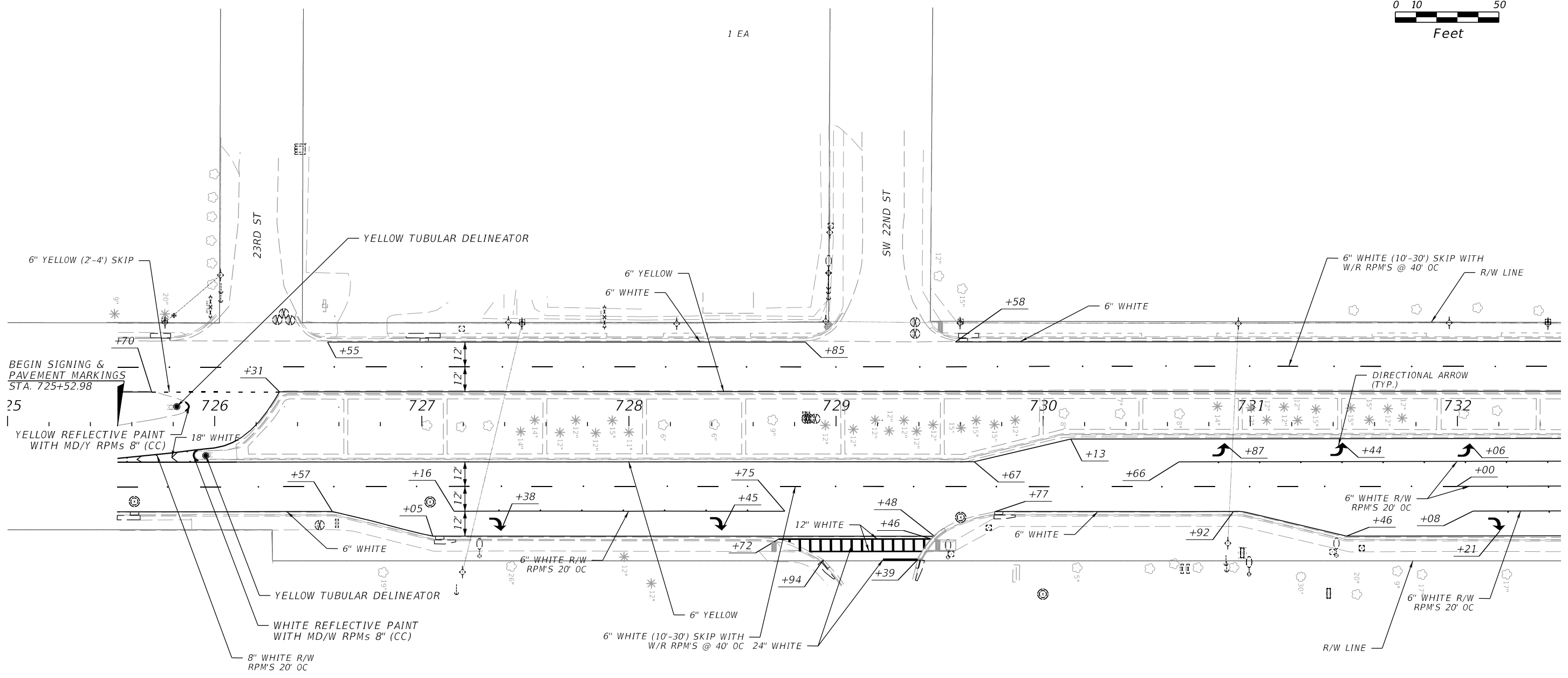
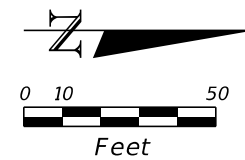
Standard Plans for Road Construction and associated IRs are available at the following website: <http://www.fdot.gov/design/standardplans>

Standard Plans for Bridge Construction are included in the Structures Plans Component

GOVERNING STANDARD SPECIFICATIONS:

Florida Department of Transportation, 2024-25 Standard Specifications for Road and Bridge Construction at the following website: <http://www.fdot.gov/programmanagement/Implemented/SpecBooks>

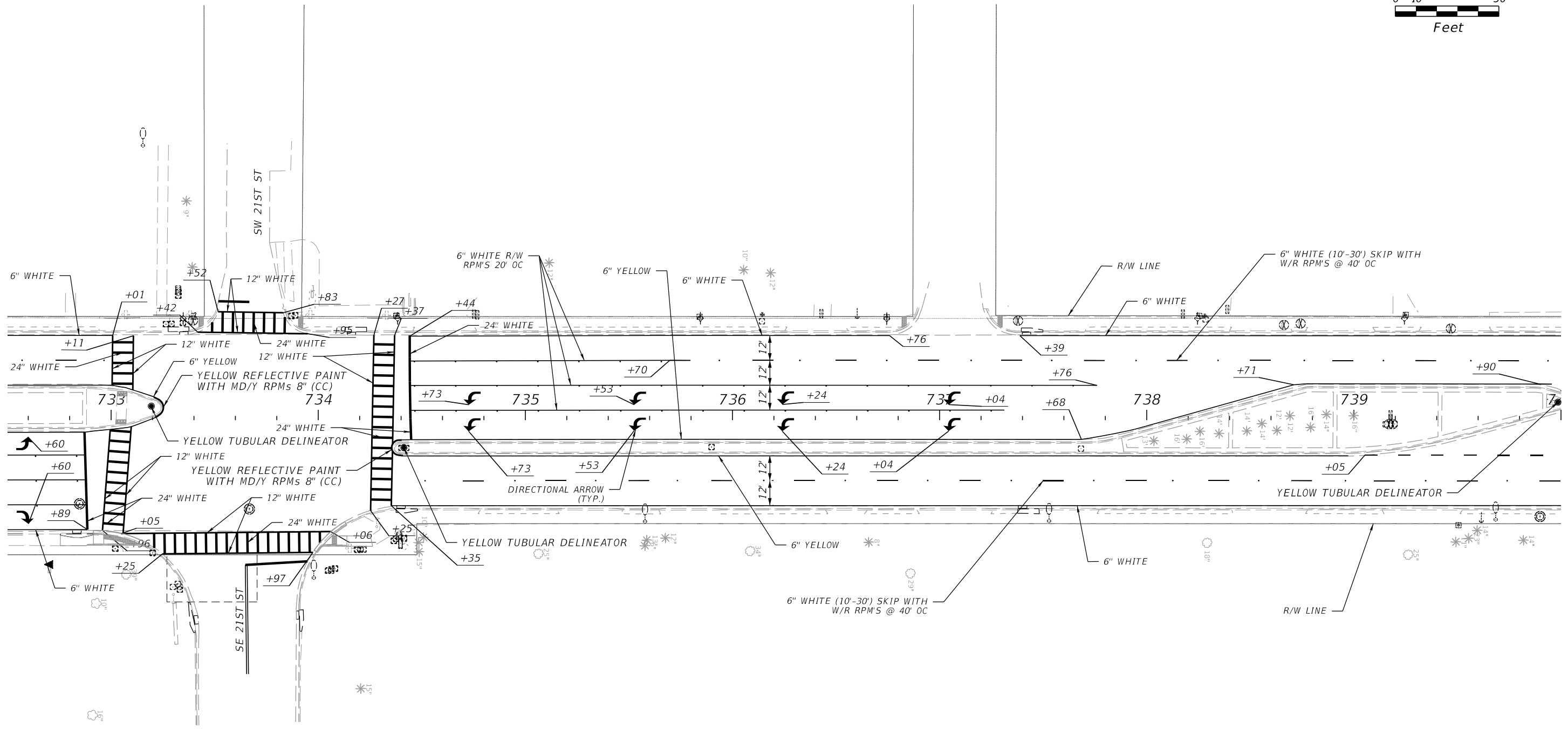
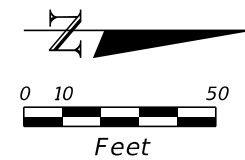
CONSTRUCTION CONTRACT NO.	FISCAL YEAR	SHEET NO.
	25	S-1



11/9/2023 12:12:58 PM MNADIR c:\pwworking\kkipw01\nassim nadir\dms05275\PLANS\SP11.dgn

REVISIONS				ENGINEER OF RECORD		STATE OF FLORIDA DEPARTMENT OF TRANSPORTATION			SIGNING AND PAVEMENT MARKING PLAN	SHEET NO.
DATE	DESCRIPTION	DATE	DESCRIPTION	JOSE A. JARQUIN, P.E. LICENSE NUMBER: 89293 AMERICAN STRUCTUREPOINT, INC 5405 CYPRESS CENTER DR, SUITE 310 TAMPA, FL 33609		ROAD NO.	COUNTY	FINANCIAL PROJECT ID		5-2
						SR 15	OKEECHOBEE	448976-1-52-01		

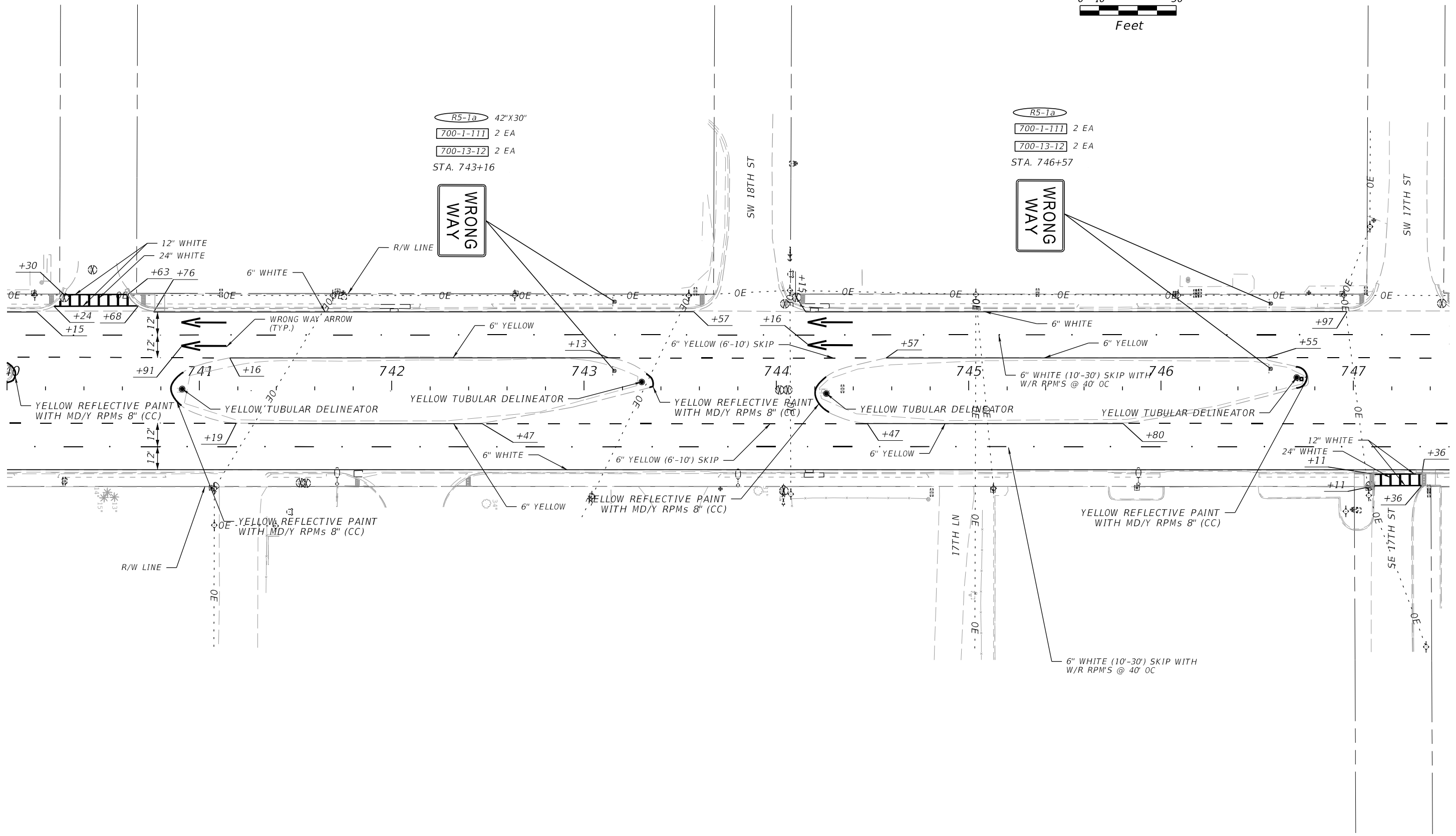
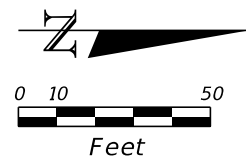
THE OFFICIAL RECORD OF THIS SHEET IS THE ELECTRONIC FILE DIGITALLY SIGNED AND SEALED UNDER RULE 61G15-23.004, F.A.C.



11/9/2023 12:13:02 PM MNADIR c:\pwworking\kkipw01\nassim nadir\dms05275\PLAN\SP11.dgn

REVISIONS				ENGINEER OF RECORD		STATE OF FLORIDA DEPARTMENT OF TRANSPORTATION			SIGNING AND PAVEMENT MARKING PLAN	SHEET NO.
DATE	DESCRIPTION	DATE	DESCRIPTION			ROAD NO.	COUNTY	FINANCIAL PROJECT ID		
				JOSE A. JARQUIN, P.E. LICENSE NUMBER: 89293 AMERICAN STRUCTUREPOINT, INC 5405 CYPRESS CENTER DR, SUITE 310 TAMPA, FL 33609		SR 15	OKEECHOBEE	448976-1-52-01		S-3

THE OFFICIAL RECORD OF THIS SHEET IS THE ELECTRONIC FILE DIGITALLY SIGNED AND SEALED UNDER RULE 61G15-23.004, F.A.C.



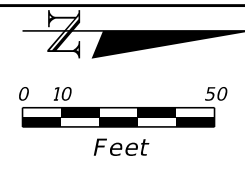
R5-1a 42"X30"
 700-1-111 2 EA
 700-13-12 2 EA
 STA. 743+16

R5-1a
 700-1-111 2 EA
 700-13-12 2 EA
 STA. 746+57

11/9/2023 12:13:05 PM MNADIR c:\pwworking\kkipw01\nassim\nadir\dms05275\PLAN\SP11.dgn

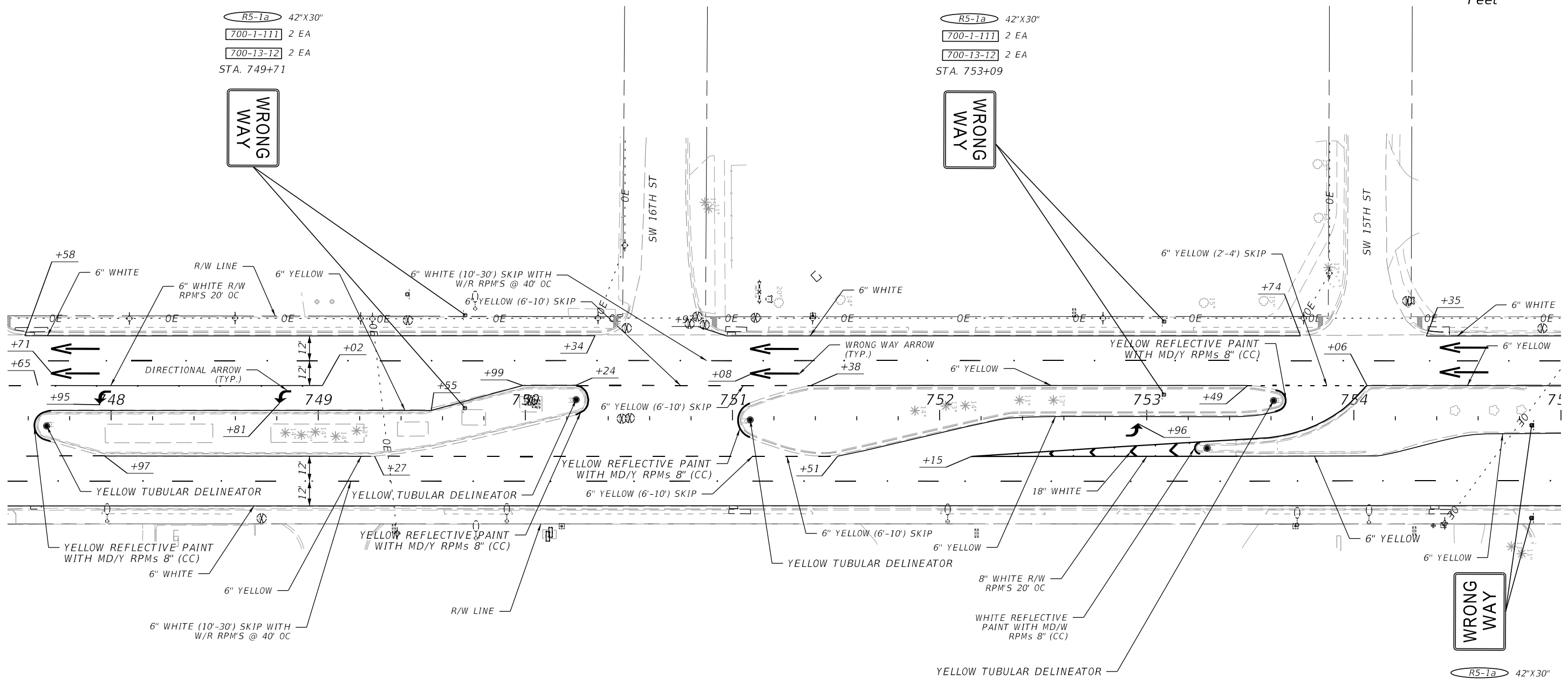
REVISIONS				ENGINEER OF RECORD		STATE OF FLORIDA DEPARTMENT OF TRANSPORTATION			SIGNING AND PAVEMENT MARKING PLAN	SHEET NO. S-4
DATE	DESCRIPTION	DATE	DESCRIPTION	JOSE A. JARQUIN, P.E. LICENSE NUMBER: 89293 AMERICAN STRUCTUREPOINT, INC 5405 CYPRESS CENTER DR, SUITE 310 TAMPA, FL 33609		ROAD NO.	COUNTY	FINANCIAL PROJECT ID		
						SR 15	OKEECHOBEE	448976-1-52-01		

THE OFFICIAL RECORD OF THIS SHEET IS THE ELECTRONIC FILE DIGITALLY SIGNED AND SEALED UNDER RULE 61G15-23.004, F.A.C.



R5-1a 42"X30"
 700-1-111 2 EA
 700-13-12 2 EA
 STA. 749+71

R5-1a 42"X30"
 700-1-111 2 EA
 700-13-12 2 EA
 STA. 753+09

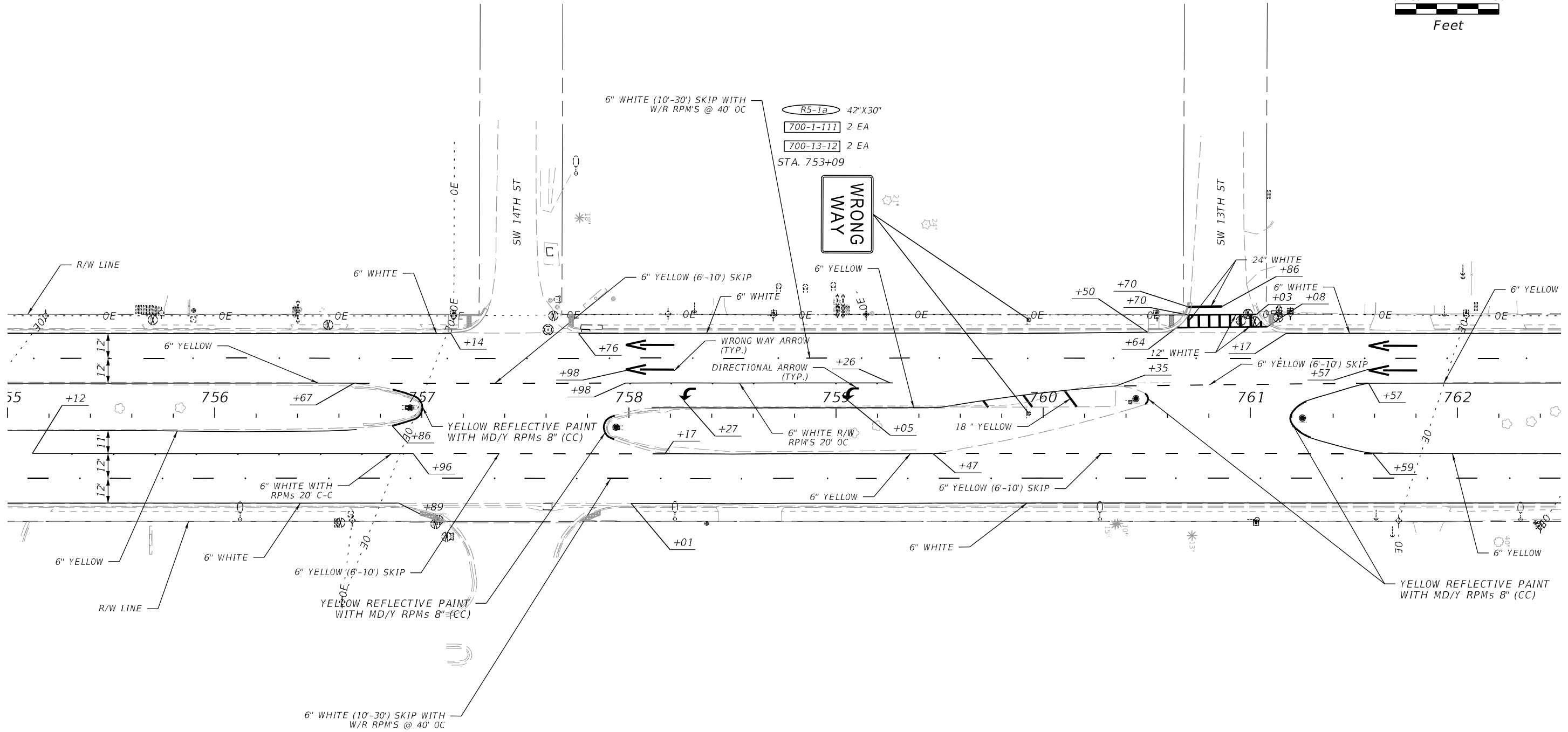
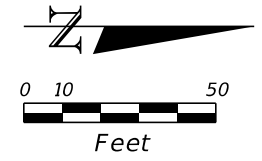


R5-1a 42"X30"
 700-1-111 2 EA
 700-13-12 2 EA
 STA. 254+86

11/9/2023 12:13:06 PM MNADIR c:\pwworking\kkipw01\nassim\adir\dms05275\PLANSP11.dgn

REVISIONS				ENGINEER OF RECORD			STATE OF FLORIDA DEPARTMENT OF TRANSPORTATION			SHEET NO.
DATE	DESCRIPTION	DATE	DESCRIPTION				ROAD NO.	COUNTY	FINANCIAL PROJECT ID	
				JOSE A. JARQUIN, P.E. LICENSE NUMBER: 89293 AMERICAN STRUCTUREPOINT, INC 5405 CYPRESS CENTER DR, SUITE 310 TAMPA, FL 33609			SR 15	OKEECHOBEE	448976-1-52-01	
SIGNING AND PAVEMENT MARKING PLAN										

THE OFFICIAL RECORD OF THIS SHEET IS THE ELECTRONIC FILE DIGITALLY SIGNED AND SEALED UNDER RULE 61G15-23.004, F.A.C.



11/9/2023 12:13:08 PM MNADIR c:\pwworking\kkipw01\nassim nadir\dms05275\PLANSP11.dgn

REVISIONS			
DATE	DESCRIPTION	DATE	DESCRIPTION

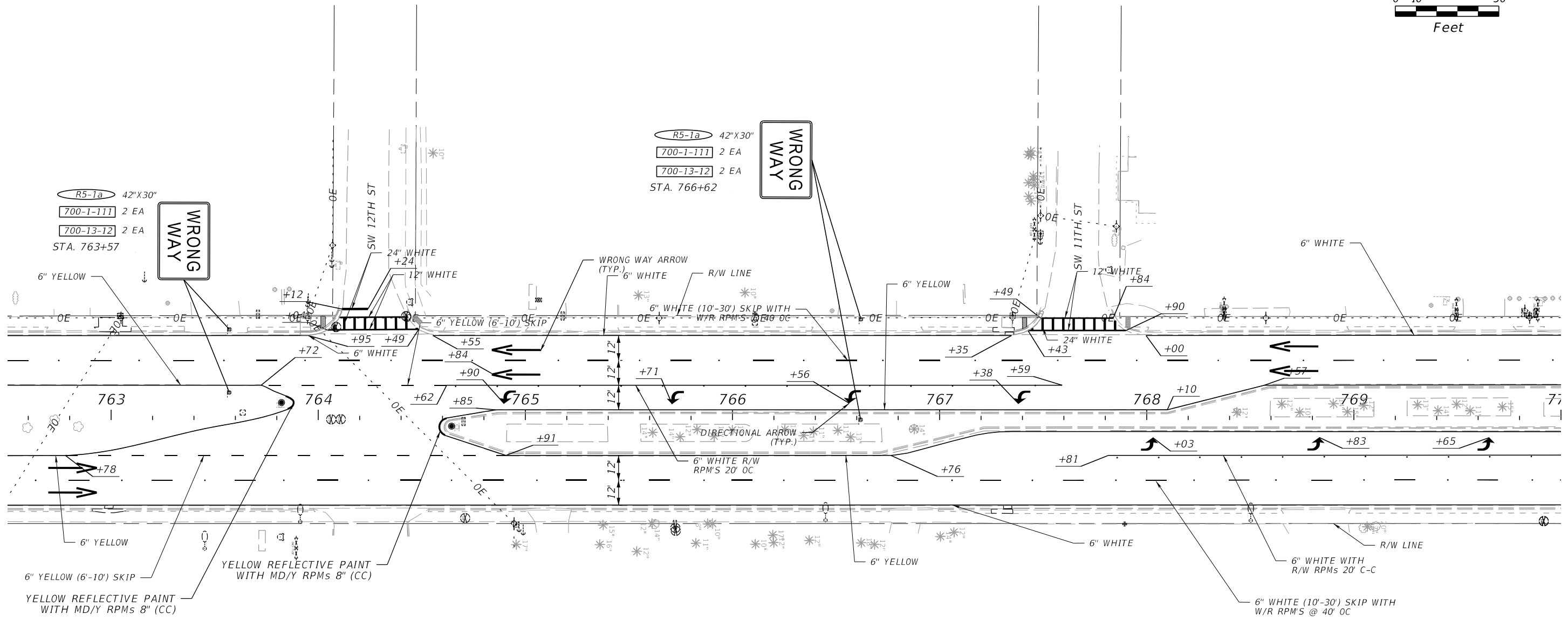
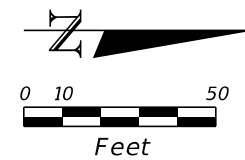
ENGINEER OF RECORD
 JOSE A. JARQUIN, P.E.
 LICENSE NUMBER: 89293
 AMERICAN STRUCTUREPOINT, INC
 5405 CYPRESS CENTER DR, SUITE 310
 TAMPA, FL 33609

STATE OF FLORIDA DEPARTMENT OF TRANSPORTATION		
ROAD NO.	COUNTY	FINANCIAL PROJECT ID
SR 15	OKEECHOBEE	448976-1-52-01

**SIGNING AND PAVEMENT
MARKING PLAN**

SHEET NO.
5-6

THE OFFICIAL RECORD OF THIS SHEET IS THE ELECTRONIC FILE DIGITALLY SIGNED AND SEALED UNDER RULE 61G15-23.004, F.A.C.



R5-1a 42"X30"
 700-1-111 2 EA
 700-13-12 2 EA
 STA. 763+57

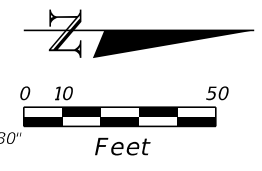
R5-1a 42"X30"
 700-1-111 2 EA
 700-13-12 2 EA
 STA. 766+62

WRONG WAY

11/9/2023 12:13:10 PM MNADIR c:\pwworking\kkipw01\nassim\nadir\dms05275\PLANS\11.dgn

THE OFFICIAL RECORD OF THIS SHEET IS THE ELECTRONIC FILE DIGITALLY SIGNED AND SEALED UNDER RULE 61G15-23.004, F.A.C.

REVISIONS				ENGINEER OF RECORD		STATE OF FLORIDA DEPARTMENT OF TRANSPORTATION			SIGNING AND PAVEMENT MARKING PLAN	SHEET NO.
DATE	DESCRIPTION	DATE	DESCRIPTION			ROAD NO.	COUNTY	FINANCIAL PROJECT ID		
				JOSE A. JARQUIN, P.E. LICENSE NUMBER: 89293 AMERICAN STRUCTUREPOINT, INC 5405 CYPRESS CENTER DR, SUITE 310 TAMPA, FL 33609		SR 15	OKEECHOBEE	448976-1-52-01		5-7

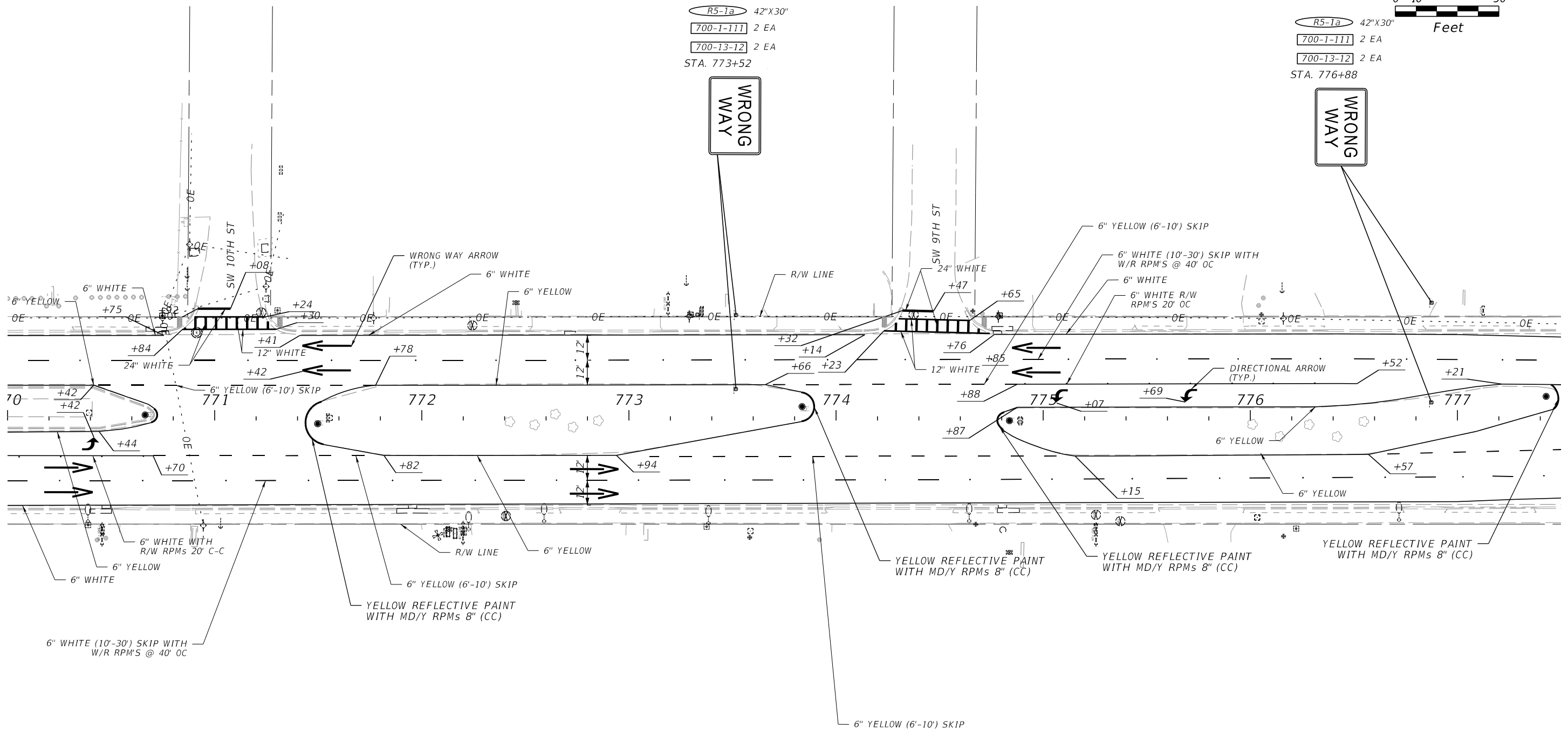


R5-1a 42"X30"
 700-1-111 2 EA
 700-13-12 2 EA
 STA. 773+52

R5-1a 42"X30"
 700-1-111 2 EA
 700-13-12 2 EA
 STA. 776+88

WRONG WAY
WAY

WRONG WAY
WAY



11/9/2023 12:13:11 PM MNADIR c:\pwworking\kkipw01\nassim nadir\dms05275\PLANS\11.dgn

REVISIONS		REVISIONS	
DATE	DESCRIPTION	DATE	DESCRIPTION

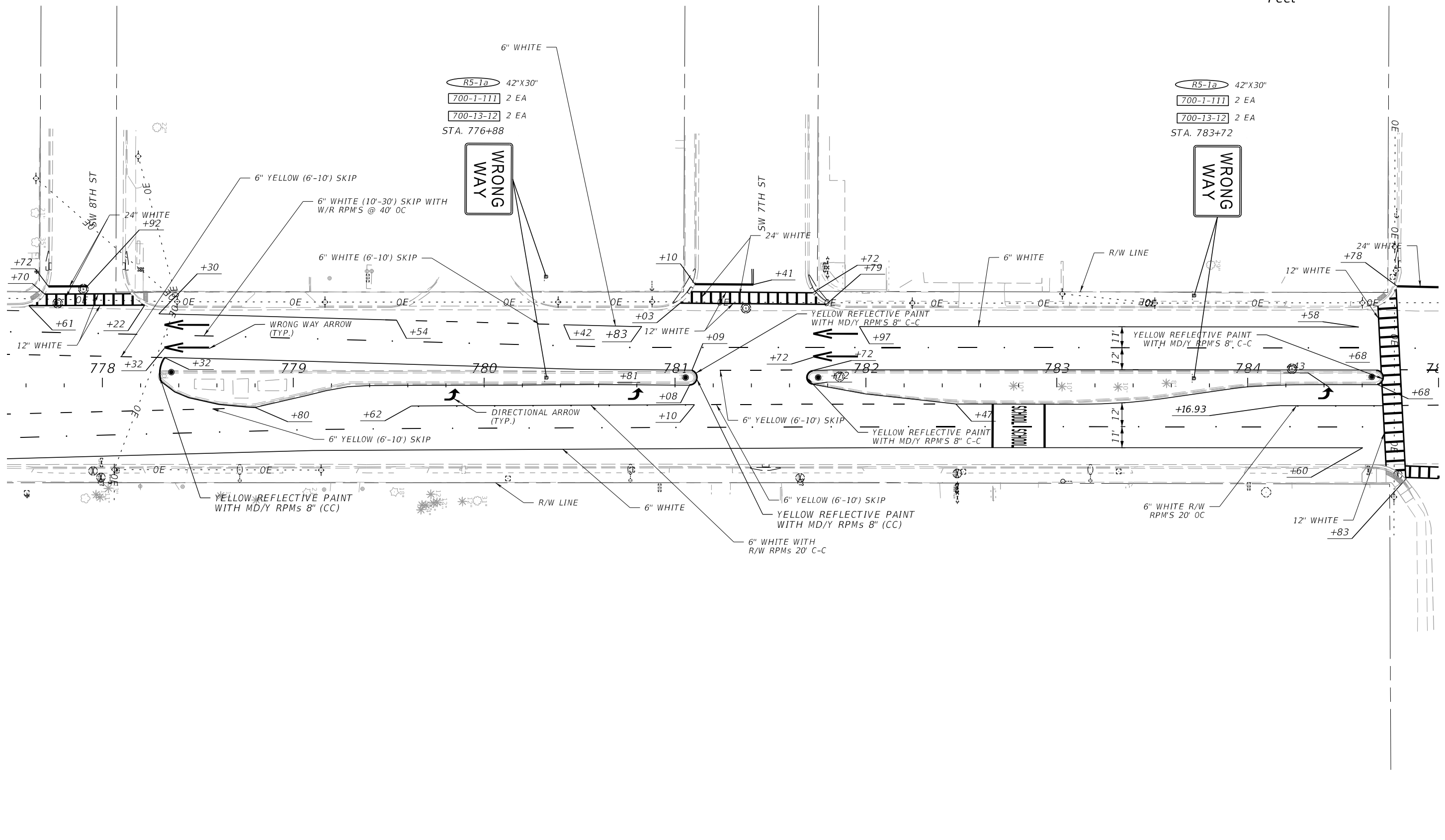
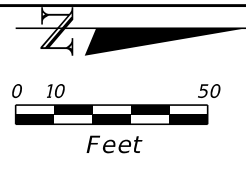
ENGINEER OF RECORD
 JOSE A. JARQUIN, P.E.
 LICENSE NUMBER: 89293
 AMERICAN STRUCTUREPOINT, INC
 5405 CYPRESS CENTER DR, SUITE 310
 TAMPA, FL 33609

STATE OF FLORIDA DEPARTMENT OF TRANSPORTATION		
ROAD NO.	COUNTY	FINANCIAL PROJECT ID
SR 15	OKEECHOBEE	448976-1-52-01

**SIGNING AND PAVEMENT
MARKING PLAN**

SHEET NO.
S-8

THE OFFICIAL RECORD OF THIS SHEET IS THE ELECTRONIC FILE DIGITALLY SIGNED AND SEALED UNDER RULE 61G15-23.004, F.A.C.



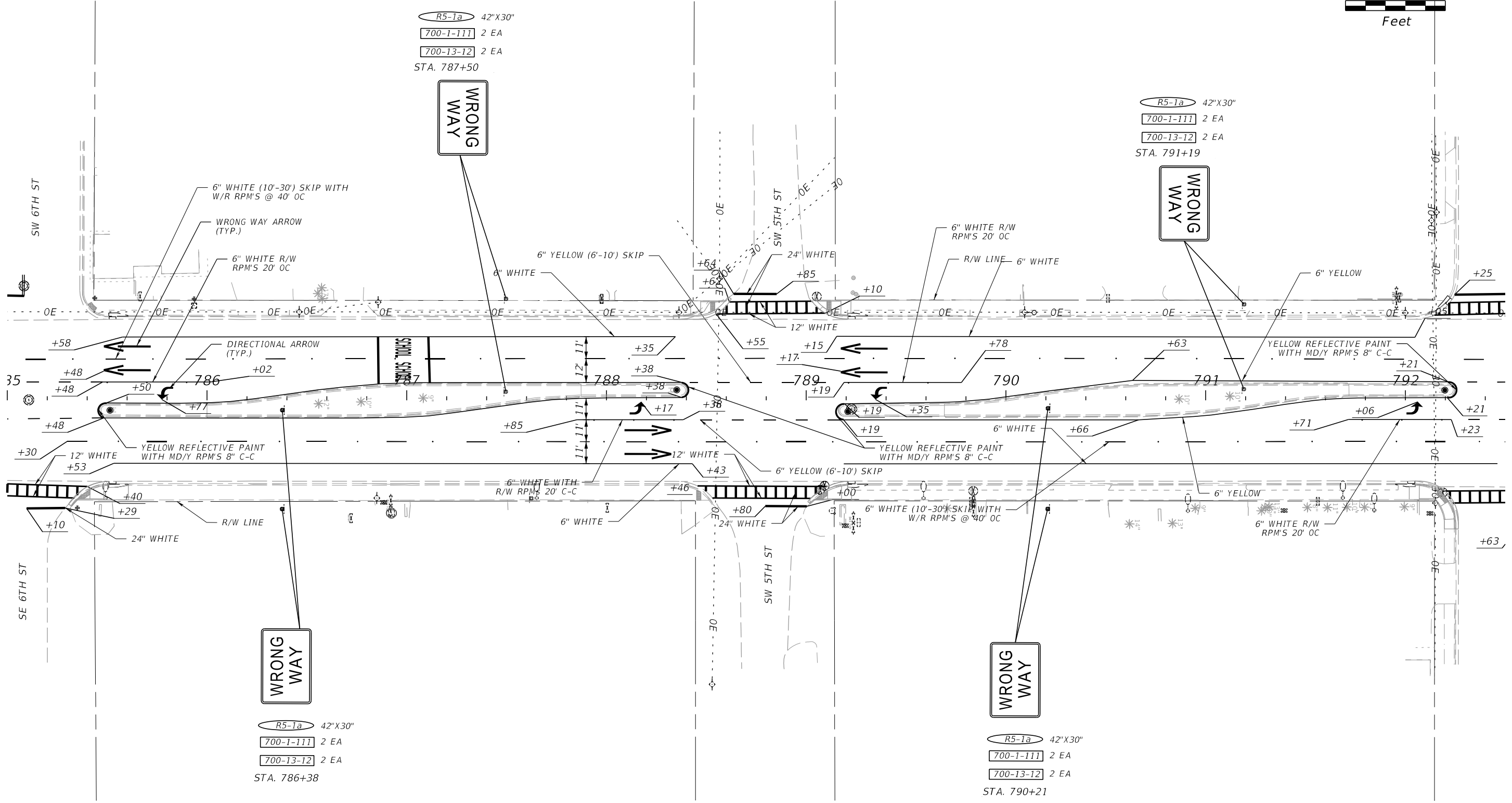
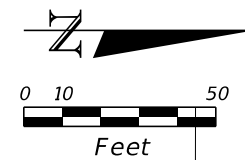
R5-1a 42"X30"
 700-1-111 2 EA
 700-13-12 2 EA
 STA. 776+88

R5-1a 42"X30"
 700-1-111 2 EA
 700-13-12 2 EA
 STA. 783+72

11/9/2023 12:13:13 PM MNADIR c:\pwworking\kkipw01\massim nadir\dms05275\PLAN\SP11.dgn

REVISIONS				ENGINEER OF RECORD		STATE OF FLORIDA DEPARTMENT OF TRANSPORTATION			SIGNING AND PAVEMENT MARKING PLAN	SHEET NO. 5-9
DATE	DESCRIPTION	DATE	DESCRIPTION	JOSE A. JARQUIN, P.E. LICENSE NUMBER: 89293 AMERICAN STRUCTUREPOINT, INC 5405 CYPRESS CENTER DR, SUITE 310 TAMPA, FL 33609		ROAD NO.	COUNTY	FINANCIAL PROJECT ID		
						SR 15	OKEECHOBEE	448976-1-52-01		

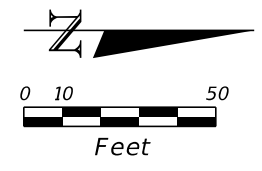
THE OFFICIAL RECORD OF THIS SHEET IS THE ELECTRONIC FILE DIGITALLY SIGNED AND SEALED UNDER RULE 61G15-23.004, F.A.C.



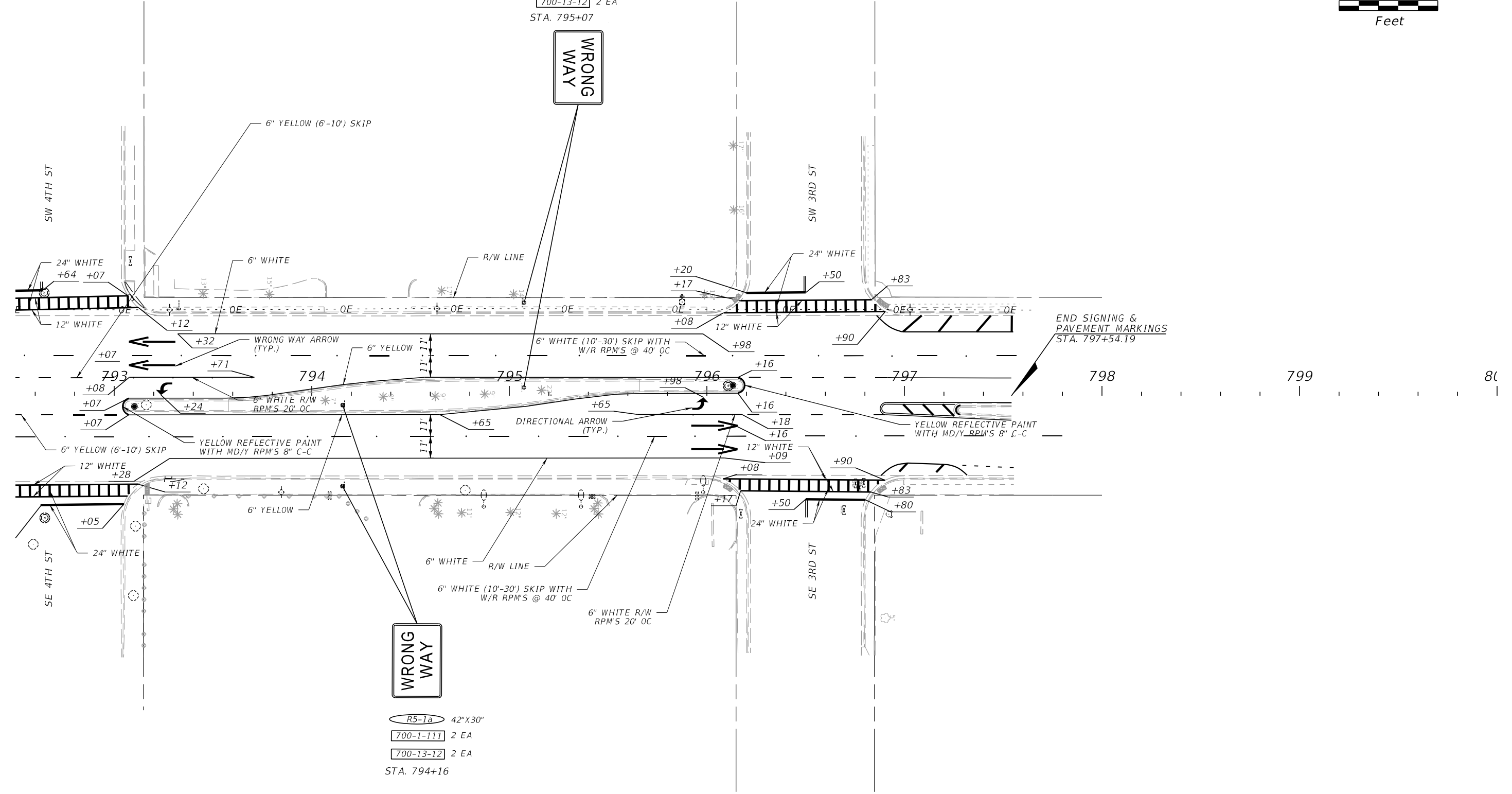
11/9/2023 12:13:15 PM MNADIR c:\pwworking\kkipw01\nassim\adri\dmso5275\PLAN\SP11.dgn

THE OFFICIAL RECORD OF THIS SHEET IS THE ELECTRONIC FILE DIGITALLY SIGNED AND SEALED UNDER RULE 61G15-23.004, F.A.C.

REVISIONS				ENGINEER OF RECORD			STATE OF FLORIDA DEPARTMENT OF TRANSPORTATION			SIGNING AND PAVEMENT MARKING PLAN	SHEET NO. S-10
DATE	DESCRIPTION	DATE	DESCRIPTION	JOSE A. JARQUIN, P.E. LICENSE NUMBER: 89293 AMERICAN STRUCTUREPOINT, INC 5405 CYPRESS CENTER DR, SUITE 310 TAMPA, FL 33609			ROAD NO.	COUNTY	FINANCIAL PROJECT ID		
							SR 15	OKEECHOBEE	448976-1-52-01		



R5-1a 42"X30"
 700-1-111 2 EA
 700-13-12 2 EA
 STA. 795+07



R5-1a 42"X30"
 700-1-111 2 EA
 700-13-12 2 EA
 STA. 794+16



11/9/2023 12:13:16 PM MNADIR c:\pwworking\kpkpw01\nassim nadir\dms05275\PLAN\SP11.dgn

THE OFFICIAL RECORD OF THIS SHEET IS THE ELECTRONIC FILE DIGITALLY SIGNED AND SEALED UNDER RULE 61G15-23.004, F.A.C.

REVISIONS				ENGINEER OF RECORD			STATE OF FLORIDA DEPARTMENT OF TRANSPORTATION			SIGNING AND PAVEMENT MARKING PLAN	SHEET NO. S-11
DATE	DESCRIPTION	DATE	DESCRIPTION				ROAD NO.	COUNTY	FINANCIAL PROJECT ID		
				JOSE A. JARQUIN, P.E. LICENSE NUMBER: 89293 AMERICAN STRUCTUREPOINT, INC 5405 CYPRESS CENTER DR, SUITE 310 TAMPA, FL 33609			SR 15	OKEECHOBEE	448976-1-52-01		