

COMPONENTS OF CONTRACT PLANS SET

ROADWAY PLANS
SIGNING AND PAVEMENT MARKING PLANS
SIGNALIZATION PLANS

**STATE OF FLORIDA
DEPARTMENT OF TRANSPORTATION**

ROADWAY PLANS

FINANCIAL PROJECT ID 448975-1-52-01

OKEECHOBEE COUNTY (91010, 91050)

STATE ROAD NO. SR 78

PAVEMENT ONLY RESURFACE SR 78 FROM BRIDGE #910094 TO SR 15 (US 98)

INDEX OF ROADWAY PLANS

SHEET NO.	SHEET DESCRIPTION
1	KEY SHEET
1A	NOTES TO REVIEWER
2	SIGNATURE SHEET
3 - 4	TYPICAL SECTIONS
5	MODEL MANAGEMENT
6 - 7	PROJECT CONTROL
8	GENERAL NOTES
9 - 21	ROADWAY PLAN
22 - 38	CROSS SECTIONS
39	CONTAMINATION SHEET
40 - 44	TEMPORARY TRAFFIC CONTROL PLANS
45 - 57	UTILITY ADJUSTMENTS
UTV-1*	SIGNATURE SHEET GENERAL NOTES
UTV-2*	SUMMARY OF VERIFIED UTILITIES

* These sheets are included in the Index of Roadway Plans only to indicate that they are part of the Roadway Plans. These sheets are contained in a separate digitally signed and sealed document.

GOVERNING STANDARD PLANS:

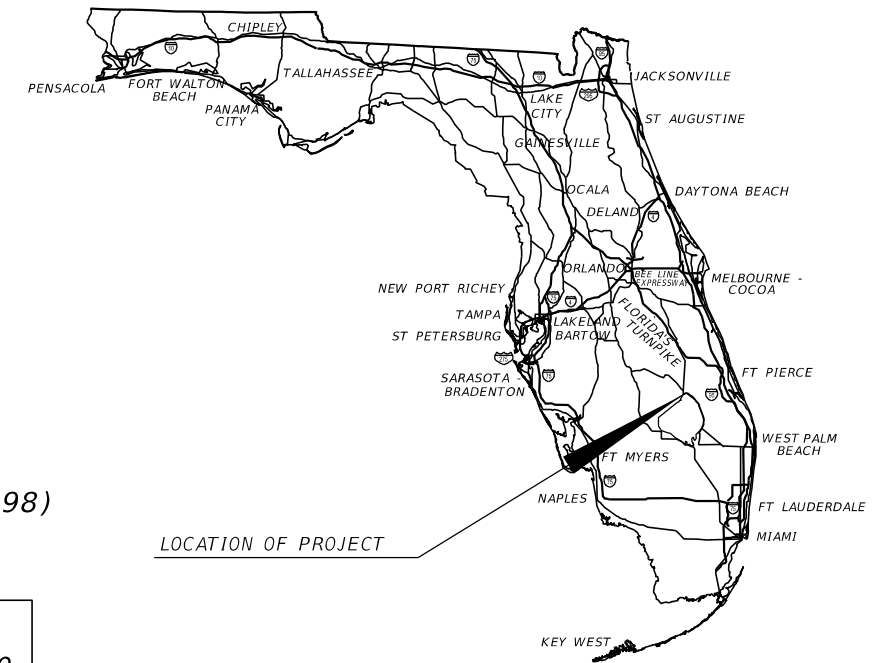
Florida Department of Transportation, FY2023-24 Standard Plans for Road and Bridge Construction and applicable Interim Revisions (IRs).

Standard Plans for Road Construction and associated IRs are available at the following website: <http://www.fdot.gov/design/standardplans>

GOVERNING STANDARD SPECIFICATIONS:

Florida Department of Transportation, FY 2023-24 Standard Specifications for Road and Bridge Construction at the following website: <http://www.fdot.gov/programmanagement/Implemented/SpecBooks>

PROJECT LOCATION URL: <https://tinyurl.com/8jukj82k>
PROJECT LIMITS: SECTION 91010 BEGIN MP 3.069 - END MP 4.730
 SECTION 91050 BEGIN MP 0.000 - END MP 0.030
EXCEPTIONS: NONE
BRIDGE LIMITS: BR#910094 MP 3.077 - MP 3.131
RAIROAD CROSSING: NONE



LOCATION OF PROJECT

PHASE IIR REVISED
OCTOBER 20, 2023

**ROADWAY PLANS
ENGINEER OF RECORD:**

RYAN K. BADERSCHNEIDER, P.E. N.O.: 60851
COMPREHENSIVE ENGINEERING SERVICES, INC.
201 S ORANGE AVE, SUITE 1300
ORLANDO, FL 32801
(407) 423-1600
CONTRACT NO.: CA223
VENDOR NO.: F59347222001

FDOT PROJECT MANAGER:

SCOTT MCCALL

CONSTRUCTION CONTRACT NO.	FISCAL YEAR	SHEET NO.
E1W51	25	1

**PRELIMINARY
NOT FOR CONSTRUCTION**

10/20/2023 4:24:08 PM


NOTES REVIEWERS:

1. 2023 FLORIDA DESIGN MANUAL IS UTILIZED FOR THIS PROJECT.
2. BIM FILES FOR EARTHWORK WILL BE PROVIDED WITH THE FINAL SUBMITTAL.
3. THIS PROJECT HAS BEEN RECLASSIFIED AS A PAVEMENT ONLY PROJECT (POP). WORK ITEMS PREVIOUSLY INCLUDED OUTSIDE OF THE PAVEMENT AREA HAVE BEEN REMOVED WITH THE EXCEPTION OF NEW GUARDRAIL ASSOCIATED WITH CANAL HAZARD PROTECTION.

10/20/2023 4:24:10 PM RBaderschneider
0:\FD07\1900118\44897515201\Roadway\GNWTRD01.dgn

REVISIONS				ENGINEER OF RECORD	STATE OF FLORIDA DEPARTMENT OF TRANSPORTATION			<i>NOTES TO REVIEWERS</i>	SHEET NO.
DATE	DESCRIPTION	DATE	DESCRIPTION	RYAN K. BADERSCHNEIDER, P.E. LICENSE NUMBER: 60851 COMPREHENSIVE ENG. SERVICES, INC. 201 S ORANGE AVE, SUITE 1300 ORLANDO, FL 32801-3442	ROAD NO.	COUNTY	FINANCIAL PROJECT ID		1A
						SR 78	OKEECHOBEE	448975-1-52-01	

THE OFFICIAL RECORD OF THIS SHEET IS THE ELECTRONIC FILE DIGITALLY SIGNED AND SEALED UNDER RULE 61G15-23.004, F.A.C.



THIS ITEM HAS BEEN DIGITALLY
SIGNED AND SEALED BY

ON THE DATE ADJACENT TO THE SEAL

PRINTED COPIES OF THIS DOCUMENT ARE
NOT CONSIDERED SIGNED AND SEALED
AND THE SIGNATURE MUST BE VERIFIED
ON ANY ELECTRONIC COPIES.

COMPREHENSIVE ENGINEERING SERVICES, INC.
201 S. ORANGE AVENUE, SUITE 1300
ORLANDO, FLORIDA 32801
RYAN K. BADERSCHNEIDER, P.E. NO. 60851

THE ABOVE NAMED PROFESSIONAL ENGINEER SHALL BE RESPONSIBLE FOR
THE FOLLOWING SHEETS IN ACCORDANCE WITH RULE 61G15-23.004, F.A.C.

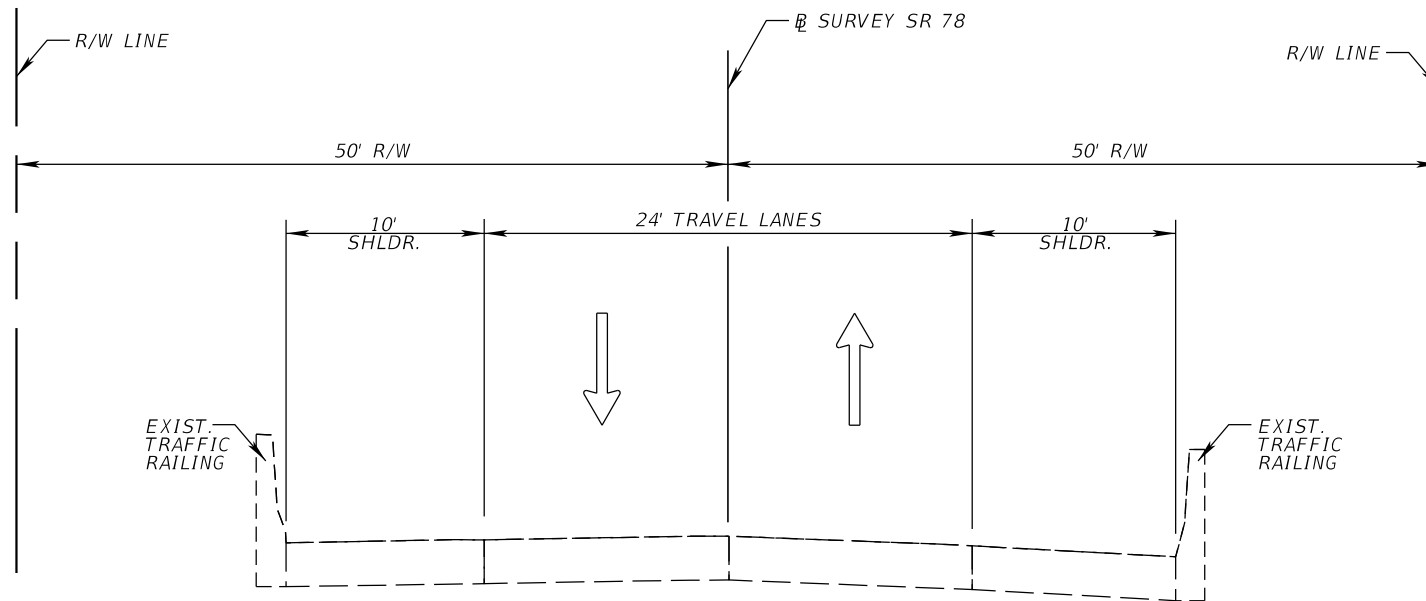
<u>SHEET NO.</u>	<u>SHEET DESCRIPTION</u>
1	KEY SHEET
2	SIGNATURE SHEET
3 - 4	TYPICAL SECTIONS
5	MODEL MANAGEMENT
6 - 7	PROJECT CONTROL
8	GENERAL NOTES
9 - 21	ROADWAY PLAN
22 - 38	CROSS SECTIONS
39	CONTAMINATION SHEET
40 - 44	TEMPORARY TRAFFIC CONTROL PLANS
45 - 57	UTILITY ADJUSTMENTS

THE ABOVE NAMED PROFESSIONAL IS RESPONSIBLE FOR
THE FOLLOWING BIM FILES IS ACCORDANCE WITH RULE 61G15-23.004, F.A.C.

* TO BE PROVIDED WITH FINAL PLANS SUBMITTAL*

10/20/2023 4:24:11 PM RBaderschneider
0:\FDOT\1900118\44897515201\Roadway\51GNRD01.dgn

REVISIONS				ENGINEER OF RECORD		STATE OF FLORIDA DEPARTMENT OF TRANSPORTATION			SHEET NO.	
DATE	DESCRIPTION	DATE	DESCRIPTION				ROAD NO.	COUNTY		FINANCIAL PROJECT ID
				RYAN K. BADERSCHNEIDER, P.E. LICENSE NUMBER: 60851 COMPREHENSIVE ENG. SERVICES, INC. 201 S ORANGE AVE, SUITE 1300 ORLANDO, FL 32801-3442					SR 78	



TYPICAL SECTION 1
SR 78
NTS

LEMKIN CREEK (BRIDGE NO. 910094)

STA. 28+14.79 TO STA. 30+95.00
APPROACH SLAB: STA. 27+84.59 TO 28+14.79
STA. 30+95.00 TO 31+21.85

NO PAVEMENT WORK IS PROPOSED FOR THE BRIDGE OR APPROACH SLABS. SEE ROADWAY PLANS AND SIGNING AND PAVEMENT MARKING PLANS FOR ANCILLARY WORK AT THE BRIDGE.

NOTE:

USE STATIC COMPACTION FOR WORK WITHIN 100 FEET OF THE BRIDGE OR APPROACH SLABS. NO VIBRATORY OR OSCILLATORY COMPACTION IS ALLOWED.

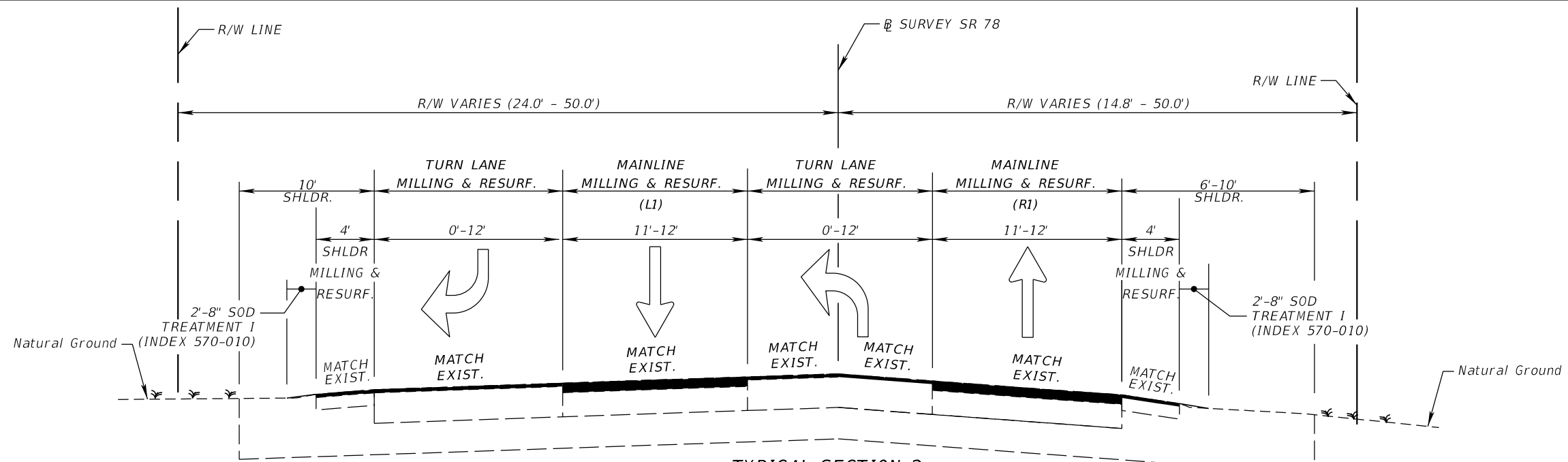
TRAFFIC DATA

CURRENT YEAR = 2023 AADT = 7,300
ESTIMATED OPENING YEAR = 2025 AADT = 7,900
ESTIMATED DESIGN YEAR = 2045 AADT = 13,800
K = 9.0% D = 55.1% T = 16.2% (24 HOUR)
DESIGN HOUR T = 8.1%
DESIGN SPEED = 55 MPH
CONTEXT CLASSIFICATION: C2

10/20/2023 4:24:14 PM RBaderschneider 0:\FDOT\1900118\44897515201\Roadway\TYP5RD01.dgn

REVISIONS				ENGINEER OF RECORD		STATE OF FLORIDA DEPARTMENT OF TRANSPORTATION			SHEET NO.
DATE	DESCRIPTION	DATE	DESCRIPTION	RYAN K. BADERSCHNEIDER, P.E. LICENSE NUMBER: 60851 COMPREHENSIVE ENG. SERVICES, INC. 201 S ORANGE AVE, SUITE 1300 ORLANDO, FL 32801-3442		ROAD NO.	COUNTY	FINANCIAL PROJECT ID	
						SR 78	OKEECHOBEE	448975-1-52-01	TYPICAL SECTIONS 3

THE OFFICIAL RECORD OF THIS SHEET IS THE ELECTRONIC FILE DIGITALLY SIGNED AND SEALED UNDER RULE 61G15-23.004, F.A.C.



TYPICAL SECTION 2

SR 78

STA. 31+21.85 TO STA. 117+32.00

NTS

SHOULDER, SIDESTREET, & TURN LANE MILLING
(EXCLUDING LIMITS OF TURN LANE EXCEPTION)

MILL EXISTING ASPHALT
PAVEMENT FOR DEPTH (1.50")

SHOULDER, SIDESTREET, & TURN LANE RESURFACING
(EXCLUDING LIMITS OF TURN LANE EXCEPTION)

FRICITION COURSE FC-12.5 (TRAFFIC C) (PG 76-22) (1.50")

TURN LANE EXCEPTION MILLING
STA. 56+63.46 TO STA. 60+50.26

MILL EXISTING ASPHALT
PAVEMENT FOR DEPTH (3.50")

TURN LANE EXCEPTION RESURFACING
STA. 56+63.46 TO STA. 60+50.26

TYPE SP STRUCTURAL COURSE (TRAFFIC C) (PG 76-22) (2.00")
FRICITION COURSE FC-12.5 (TRAFFIC C) (PG 76-22) (1.50")

MAINLINE MILLING

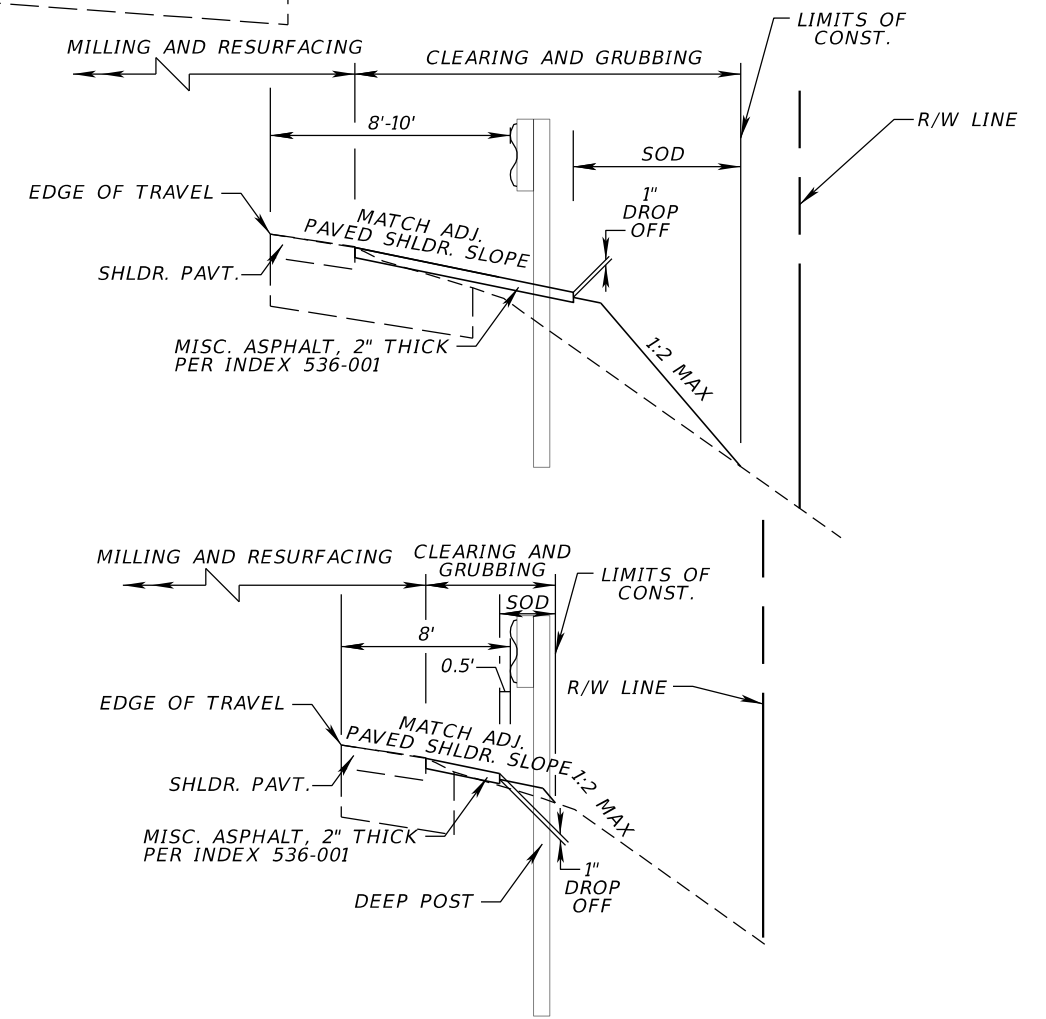
MILL EXISTING ASPHALT
PAVEMENT FOR DEPTH (3.50")

MAINLINE RESURFACING

TYPE SP STRUCTURAL COURSE (TRAFFIC C) (PG 76-22) (2.00")
FRICITION COURSE FC-12.5 (TRAFFIC C) (PG 76-22) (1.50")

TRAFFIC DATA

CURRENT YEAR = 2023 AADT = 7,300
ESTIMATED OPENING YEAR = 2025 AADT = 7,900
ESTIMATED DESIGN YEAR = 2045 AADT = 13,800
K = 9.0% D = 55.1% T = 16.2% (24 HOUR)
DESIGN HOUR T = 8.1%
DESIGN SPEED = 55 MPH
CONTEXT CLASSIFICATION: C2



NOTE: SEE ROADWAY PLANS AND CROSS SECTION SHEETS FOR GUARDRAIL LOCATIONS AND SLOPE INFORMATION

10/20/2023 4:24:15 PM RBaderschneider 0:\FDOT\1900118\44897515201\Roadway\TYP5RD01.dgn

REVISIONS			
DATE	DESCRIPTION	DATE	DESCRIPTION

ENGINEER OF RECORD
RYAN K. BADERSCHNEIDER, P.E.
LICENSE NUMBER: 60851
COMPREHENSIVE ENG. SERVICES, INC.
201 S ORANGE AVE, SUITE 1300
ORLANDO, FL 32801-3442

STATE OF FLORIDA DEPARTMENT OF TRANSPORTATION		
ROAD NO.	COUNTY	FINANCIAL PROJECT ID
SR 78	OKEECHOBEE	448975-1-52-01

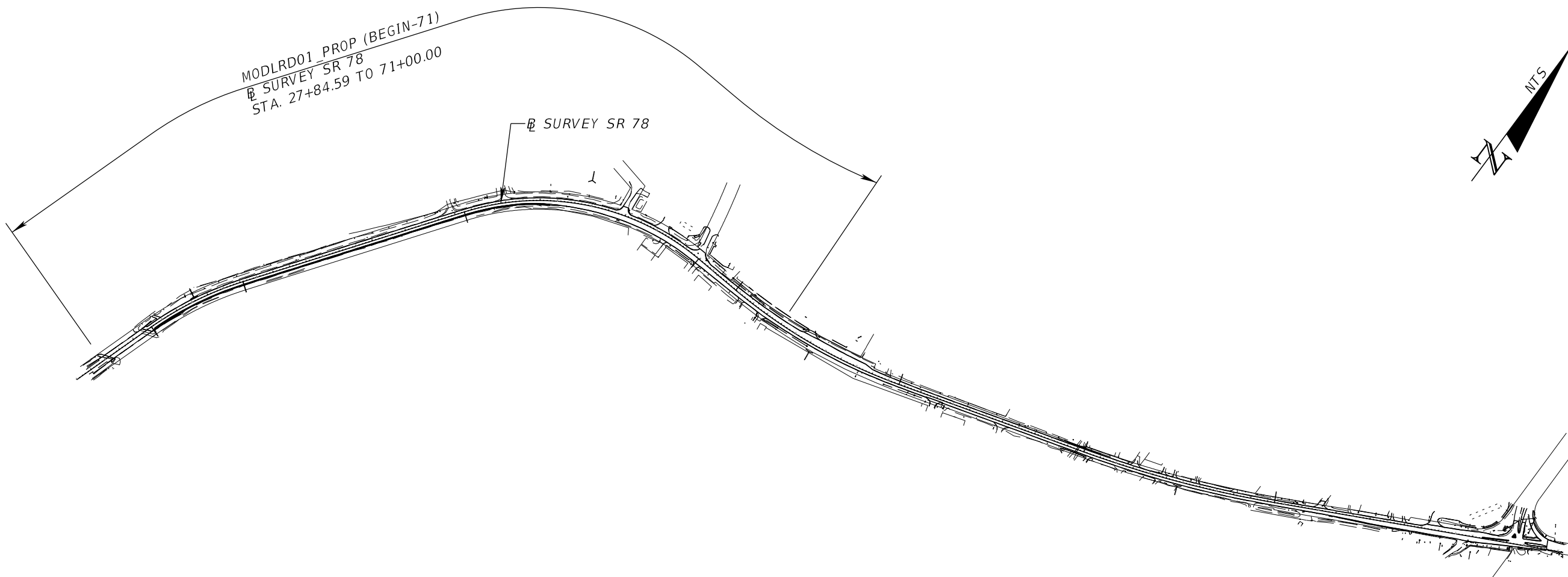

TYPICAL SECTIONS

SHEET NO.
4

THE OFFICIAL RECORD OF THIS SHEET IS THE ELECTRONIC FILE DIGITALLY SIGNED AND SEALED UNDER RULE 61G15-23.004, F.A.C.

MODLRD01_PROP (BEGIN-71)
 SURVEY SR 78
 STA. 27+84.59 TO 71+00.00

SURVEY SR 78



10/20/2023 4:24:16 PM RBaderschneider
 0:\FDOT\1900118\44897515201\Roadway\PLAYRD01.dgn

REVISIONS			
DATE	DESCRIPTION	DATE	DESCRIPTION

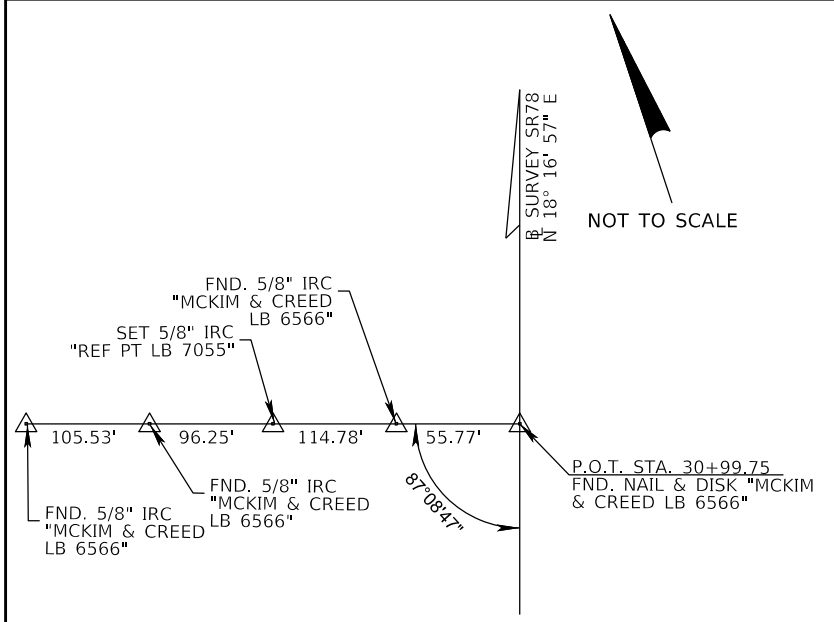
ENGINEER OF RECORD
 RYAN K. BADERSCHNEIDER, P.E.
 LICENSE NUMBER: 60851
 COMPREHENSIVE ENG. SERVICES, INC.
 201 S ORANGE AVE, SUITE 1300
 ORLANDO, FL 32801-3442

STATE OF FLORIDA DEPARTMENT OF TRANSPORTATION		
ROAD NO.	COUNTY	FINANCIAL PROJECT ID
SR 78	OKEECHOBEE	448975-1-52-01

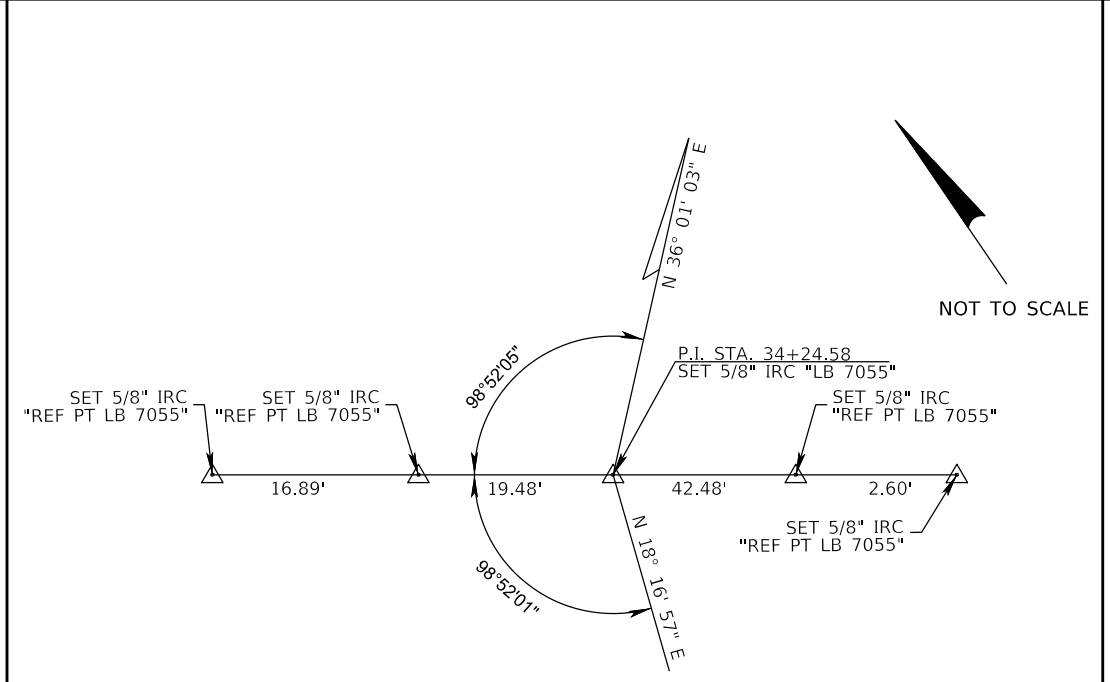
MODEL MANAGEMENT

SHEET NO.
5

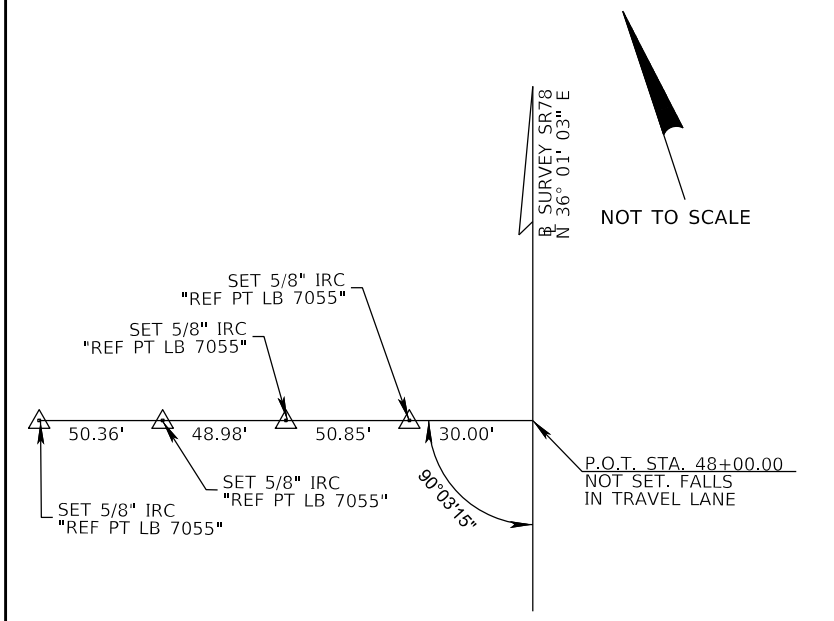
THE OFFICIAL RECORD OF THIS SHEET IS THE ELECTRONIC FILE DIGITALLY SIGNED AND SEALED UNDER RULE 61G15-23.004, F.A.C.



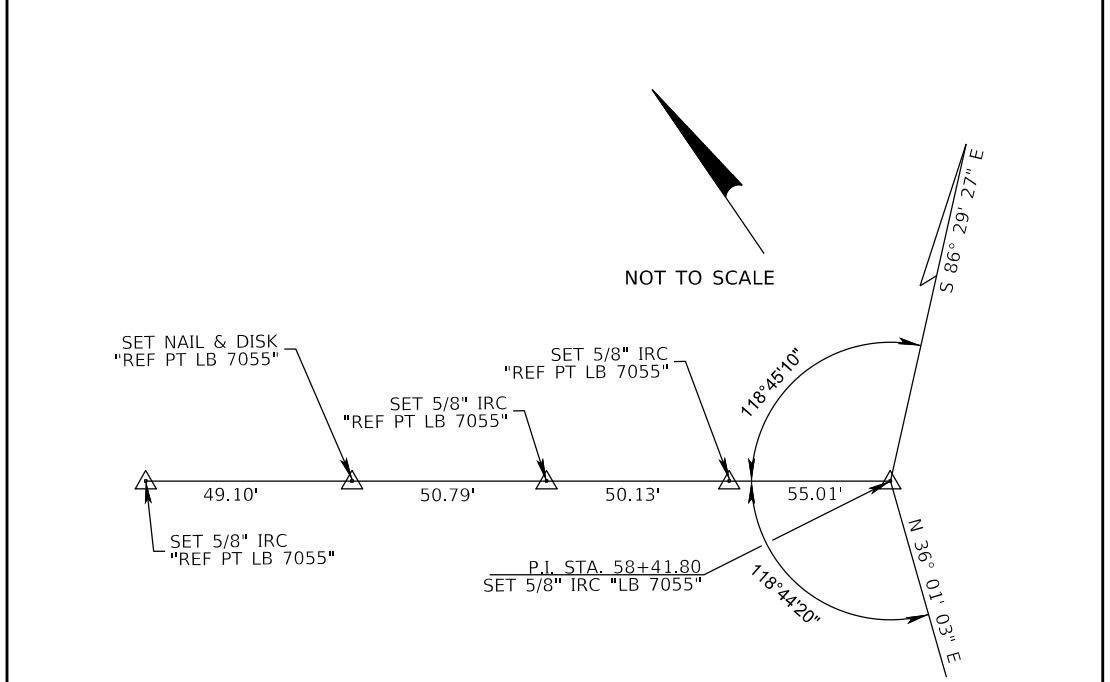
BEGIN SURVEY
P.O.T. STA. 30+99.75



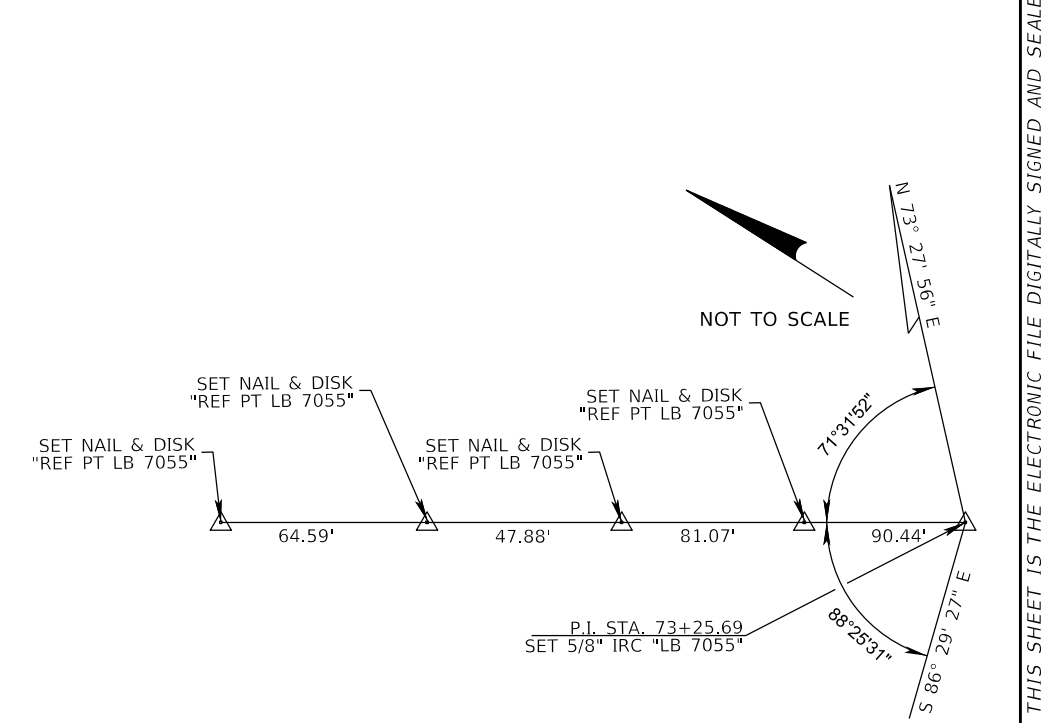
P.I. STA. 34+24.58
Δ = 17° 44' 06\"/>



P.O.T. STA. 48+00.00



P.I. STA. 58+41.80
Δ = 57° 29' 30\"/>



P.I. STA. 73+25.69
Δ = 20° 02' 37\"/>

10/20/2023 4:24:18 PM RBaderschneider 0:\FDOT\1900118\44897515201\Roadway\GNWTRD01.dgn

REVISIONS			
DATE	DESCRIPTION	DATE	DESCRIPTION

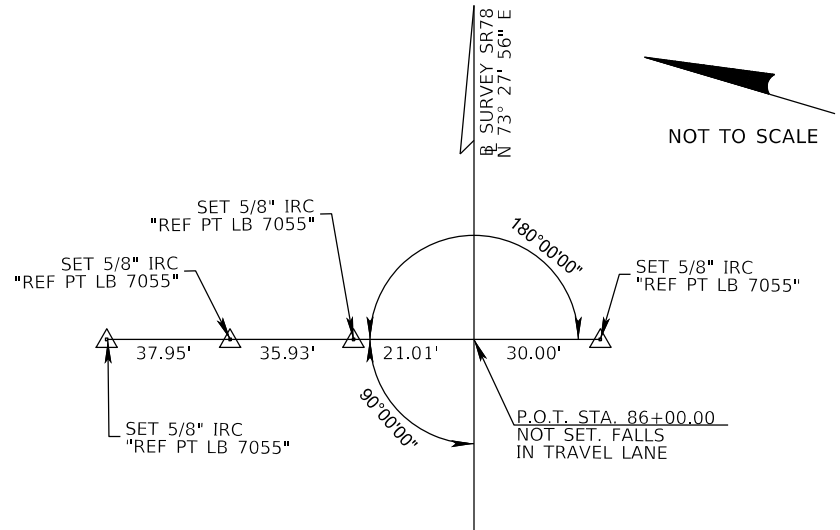
ENGINEER OF RECORD
 RYAN K. BADERSCHNEIDER, P.E.
 LICENSE NUMBER: 60851
 COMPREHENSIVE ENG. SERVICES, INC.
 201 S ORANGE AVE, SUITE 1300
 ORLANDO, FL 32801-3442

STATE OF FLORIDA DEPARTMENT OF TRANSPORTATION		
ROAD NO.	COUNTY	FINANCIAL PROJECT ID
SR 78	OKEECHOBEE	448975-1-52-01

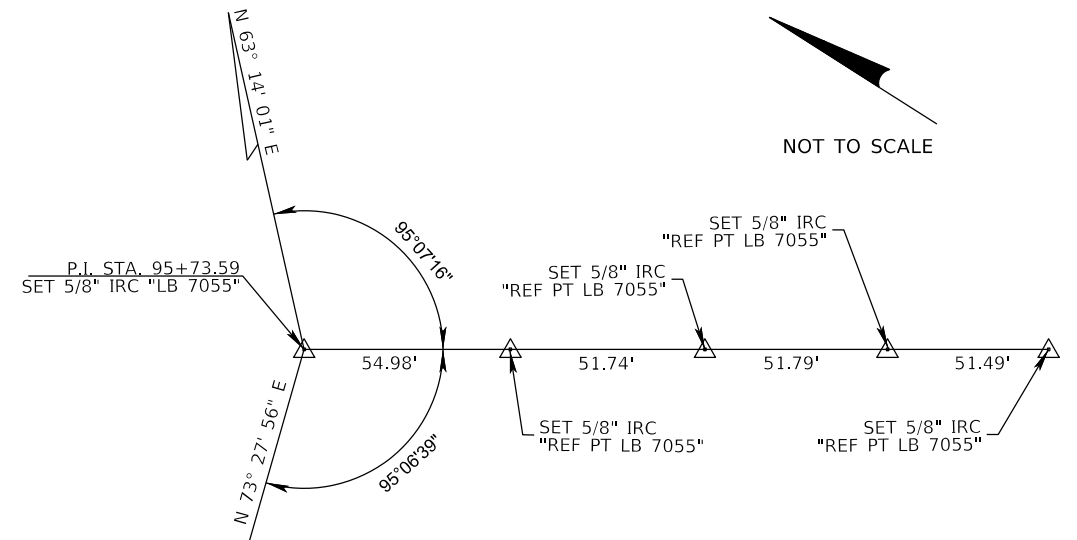
PROJECT CONTROL

SHEET NO.
 6

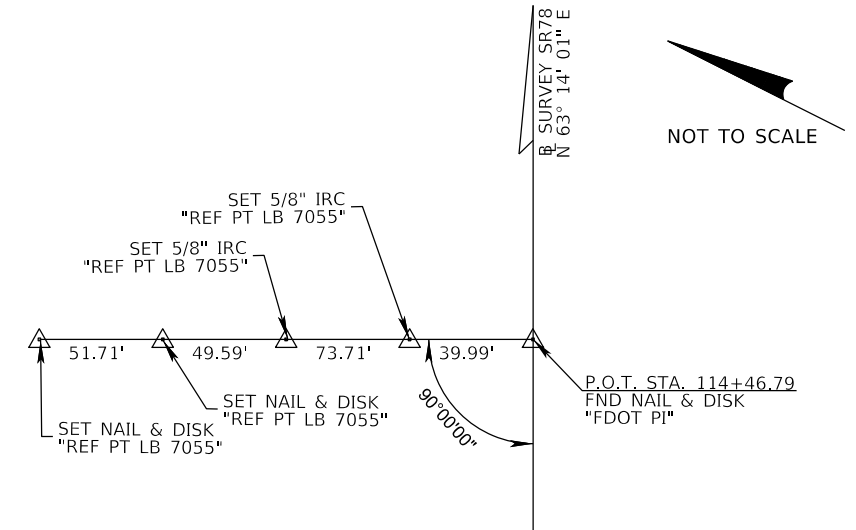
THE OFFICIAL RECORD OF THIS SHEET IS THE ELECTRONIC FILE DIGITALLY SIGNED AND SEALED UNDER RULE 61G15-23.004, F.A.C.



P.O.T. STA. 86+00.00



P.I. STA. 95+73.59
Δ = 10° 13' 55" LT.



END SURVEY
P.O.T. STA. 114+46.79

BENCHMARKS

BM 200
40+75 SR 78 38' LT.
SET 6" ROUND ALUMINUM DISK IN Poured CONCRETE MONUMENT STAMPED
"F.D.O.T. BM200"
EL. 14.236'

BM 201
50+38 SR 78 66' LT.
SET 6" ROUND ALUMINUM DISK IN Poured CONCRETE MONUMENT STAMPED
"F.D.O.T. BM201"
EL. 13.772'

BM 202
70+93 SR 78 41' RT.
SET 6" ROUND ALUMINUM DISK IN Poured CONCRETE MONUMENT STAMPED
"F.D.O.T. BM202"
EL. 19.495'

BM 203
81+19 SR 78 46' RT.
SET 6" ROUND ALUMINUM DISK IN Poured CONCRETE MONUMENT STAMPED
"F.D.O.T. BM203"
EL. 19.410'

BM 204
91+24 SR 78 34' RT.
SET 6" ROUND ALUMINUM DISK IN Poured CONCRETE MONUMENT STAMPED
"F.D.O.T. BM204"
EL. 17.506'

BM 205
110+33 SR 78 77' RT.
SET 6" ROUND ALUMINUM DISK IN Poured CONCRETE MONUMENT STAMPED
"F.D.O.T. BM205"
EL. 18.051'

BM A523
110+03 SR 78 348' RT.
FOUND STEEL ROD IN LOGO COVER BOX STAMPED
"A 523 2001 CERP"
EL. 36.237'

BM 51
30+76 SR 78 23' LT.
STAMPED "FLORIDA D.O.T. BM51"
EL. 25.709'

BM 54
61+12 SR 78 50' LT.
FOUND 4x4 CONCRETE MONUMENT WITH DISK MONUMENT STAMPED
"BM 54"
EL. 16.802'

BM 58
100+69 SR 78 31' LT.
FOUND 4x4 CONCRETE MONUMENT WITH DISK MONUMENT STAMPED
"BM 58"
EL. 17.868'

LEGEND:

- B/L = BASELINE
- COR = CORNER
- FIR = FOUND IRON ROD
- FIRC = FOUND IRON ROD AND CAP
- FMND = FOUND MAGNETIC NAIL & DISK
- PI = POINT OF INTERSECTION
- POT = POINT ON TANGENT
- SIRC = SET IRON ROD AND CAP
- SMND = SET MAGNETIC NAIL AND DISK
- (NGS) = NATIONAL GEODETIC SURVEY

REVISIONS

DATE	DESCRIPTION	DATE	DESCRIPTION

ENGINEER OF RECORD

RYAN K. BADERSCHNEIDER, P.E.
LICENSE NUMBER: 60851
COMPREHENSIVE ENG. SERVICES, INC.
201 S ORANGE AVE, SUITE 1300
ORLANDO, FL 32801-3442

**STATE OF FLORIDA
DEPARTMENT OF TRANSPORTATION**

ROAD NO.	COUNTY	FINANCIAL PROJECT ID
SR 78	OKEECHOBEE	448975-1-52-01

PROJECT CONTROL

SHEET NO.
7

10/20/2023 4:24:18 PM RBaderschneider 0:\FDOT\1900118\44897515201\Roadway\GNWTRD01.dgn

THE OFFICIAL RECORD OF THIS SHEET IS THE ELECTRONIC FILE DIGITALLY SIGNED AND SEALED UNDER RULE 61G15-23.004, F.A.C.

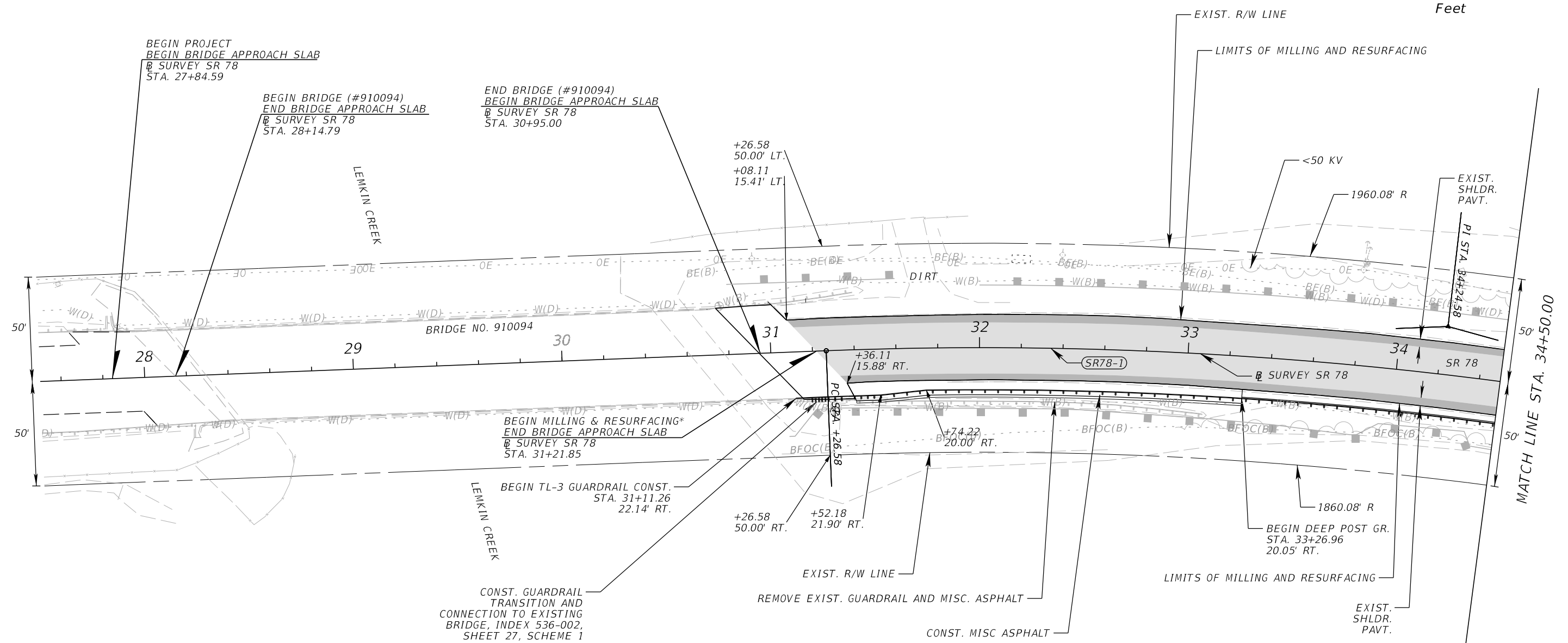
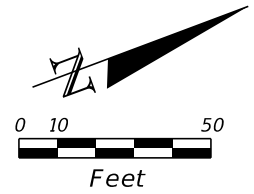
GENERAL NOTES

1. BENCHMARK ELEVATIONS SHOWN ON THE PLANS ARE NORTH AMERICAN VERTICAL DATUM OF 1988 (NAVD 88).
 2. ALL THE SURVEY INFORMATION WAS OBTAINED FROM LICENSED FLORIDA PROFESSIONAL SURVEYOR AND MAPPER AND UTILIZED AS SUPPORTING DATA IN THE PRODUCTION OF DESIGN PLANS AND FOR CONSTRUCTION ON SUBJECT PROJECT. THE PROFESSIONAL SURVEYOR AND MAPPER OF RECORD IS:
 ALLEN LEE QUICKEL, P.S.M.
 P.S.M. NO.: 6481
 WGI, INC.
 1232 WINTER GARDEN VINELAND ROAD, SUITE 124, WINTER GARDEN, FL 34787
 CERTIFICATE OF AUTHORIZATION: LB 7055
 3. THE LOCATION OF THE UTILITIES SHOWN IN THE PLANS (INCLUDING THOSE DESIGNATED VV, VH, AND VVH) ARE BASED ON LIMITED INVESTIGATION TECHNIQUES AND SHOULD BE CONSIDERED APPROXIMATE ONLY. THE VERIFIED LOCATIONS/ELEVATIONS APPLY ONLY AT THE POINTS SHOWN. INTERPOLATIONS BETWEEN THESE POINTS HAVE NOT BEEN VERIFIED.
 4. UTILITY/AGENCY OWNERS:
- | COMPANY | CONTACT | TELEPHONE NUMBER | EMAIL |
|------------------------------|---------------------|------------------|---------------------------------------|
| CENTURYLINK | KEN LUTZ | 863-452-3185 | KEN.LUTZ@CENTURYLINK.COM |
| COMCAST | ANTHONY SPRINGSTEEL | 561-402-4513 | ANTHONY_SPRINGSTEEL@CABLE.COMCAST.COM |
| FPL DISTRIBUTION | ROB MORRIS | 772-223-4215 | ROB.MORRIS@FPL.COM |
| FPL TRANSMISSION | MARTIN MIKHAIL | 561-993-6825 | MARTIN.MIKHAIL@FPL.COM |
| OKEECHOBEE UTILITY AUTHORITY | JOHN HAYFORD | 863-763-9460 | JHAYFORD@OUAFL.COM |

10/20/2023 4:24:19 PM RBaderschneider
 0:\FDOT\1900118\44897515201\Roadway\GNWTRD01.dgn

REVISIONS				ENGINEER OF RECORD		STATE OF FLORIDA DEPARTMENT OF TRANSPORTATION			<i>GENERAL NOTES</i>	SHEET NO.
DATE	DESCRIPTION	DATE	DESCRIPTION	RYAN K. BADERSCHNEIDER, P.E. LICENSE NUMBER: 60851 COMPREHENSIVE ENG. SERVICES, INC. 201 S ORANGE AVE, SUITE 1300 ORLANDO, FL 32801-3442		ROAD NO.	COUNTY	FINANCIAL PROJECT ID		8
						SR 78	OKEECHOBEE	448975-1-52-01		

THE OFFICIAL RECORD OF THIS SHEET IS THE ELECTRONIC FILE DIGITALLY SIGNED AND SEALED UNDER RULE 61G15-23.004, F.A.C.



BEGIN PROJECT
BEGIN BRIDGE APPROACH SLAB
@ SURVEY SR 78
STA. 27+84.59

BEGIN BRIDGE (#910094)
END BRIDGE APPROACH SLAB
@ SURVEY SR 78
STA. 28+14.79

END BRIDGE (#910094)
BEGIN BRIDGE APPROACH SLAB
@ SURVEY SR 78
STA. 30+95.00

BEGIN MILLING & RESURFACING*
END BRIDGE APPROACH SLAB
@ SURVEY SR 78
STA. 31+21.85

BEGIN TL-3 GUARDRAIL CONST.
STA. 31+11.26
22.14' RT.

CONST. GUARDRAIL
TRANSITION AND
CONNECTION TO EXISTING
BRIDGE, INDEX 536-002,
SHEET 27, SCHEME 1

+26.58
50.00' LT.
+08.11
15.41' LT.

+26.58
50.00' RT.
+52.18
21.90' RT.

+36.11
15.88' RT.

+74.22
20.00' RT.

CURVE DATA SR78-1
PI STA. = 34+24.58
 Δ = 17°44'06" (RT)
D = 02°59'59"
T = 298.00
L = 591.23
R = 1,910.08
PC STA. = 31+26.58
PT STA. = 37+17.82
e (exist avg.) = 0.57 (L)/0.88 (R)

LEGEND:

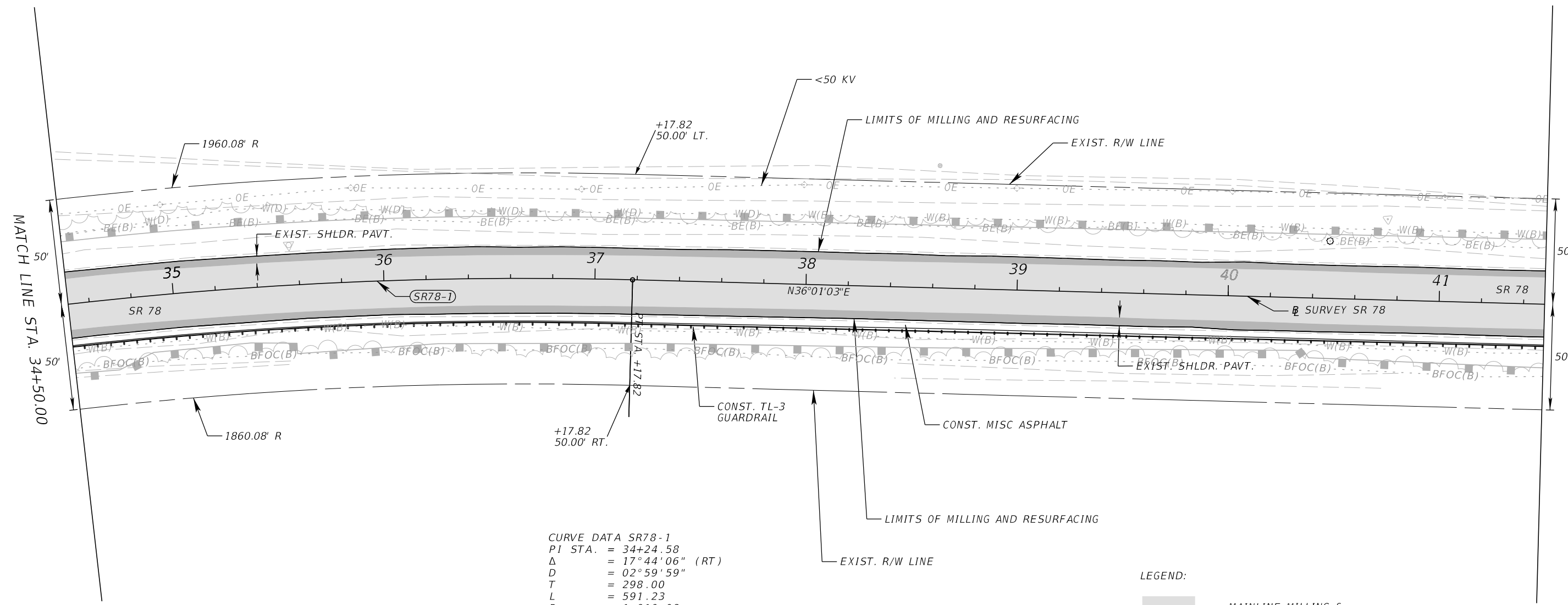
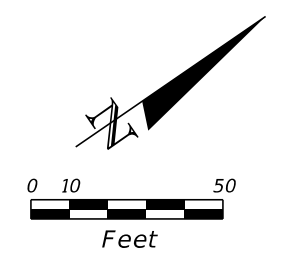
- = MAINLINE MILLING & RESURFACING
- = SHOULDER AND TURN LANE MILLING & RESURFACING
- = SEDIMENT BARRIER

* MILLING AND RESURFACING
TO MATCH END OF APPROACH
SLAB

10/20/2023 4:24:22 PM RBaderschneider
0:\FDOT\1900118\44897515201\Roadway\PLAN\RD01.dgn

THE OFFICIAL RECORD OF THIS SHEET IS THE ELECTRONIC FILE DIGITALLY SIGNED AND SEALED UNDER RULE 61G15-23.004, F.A.C.

REVISIONS				ENGINEER OF RECORD		STATE OF FLORIDA DEPARTMENT OF TRANSPORTATION			ROADWAY PLAN	SHEET NO. 9
DATE	DESCRIPTION	DATE	DESCRIPTION	RYAN K. BADERSCHNEIDER, P.E. LICENSE NUMBER: 60851 COMPREHENSIVE ENG. SERVICES, INC. 201 S ORANGE AVE, SUITE 1300 ORLANDO, FL 32801-3442		ROAD NO.	COUNTY	FINANCIAL PROJECT ID		
								SR 78		



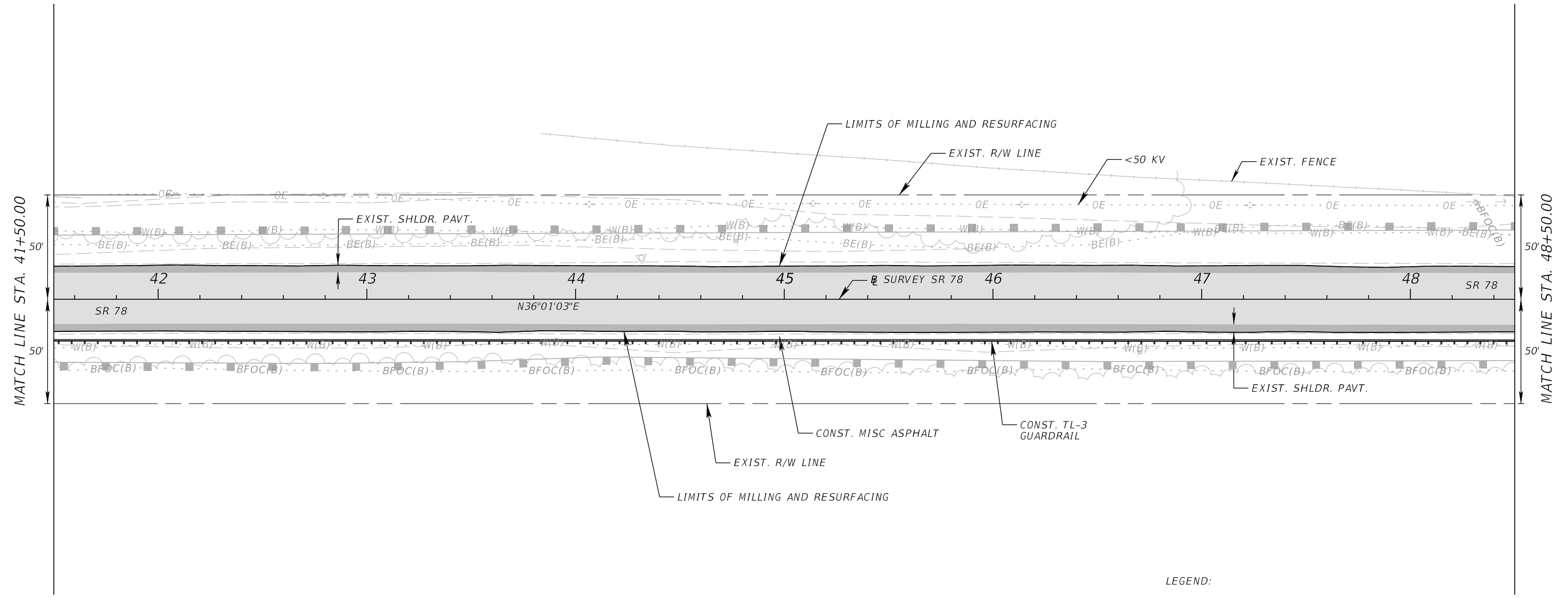
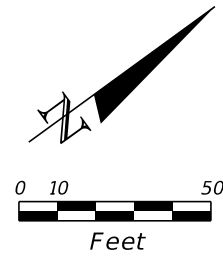
CURVE DATA SR78-1
 PI STA. = 34+24.58
 Δ = 17°44'06" (RT)
 D = 02°59'59"
 T = 298.00
 L = 591.23
 R = 1,910.08
 PC STA. = 31+26.58
 PT STA. = 37+17.82
 e (exist avg.) = 0.57 (L)/0.88 (R)

- LEGEND:
- = MAINLINE MILLING & RESURFACING
 - = SHOULDER AND TURN LANE MILLING & RESURFACING
 - = SEDIMENT BARRIER

10/20/2023 4:24:23 PM RBaderschneider
 O:\FDOT\1900118\44897515201\Roadway\PLANRD01.dgn

THE OFFICIAL RECORD OF THIS SHEET IS THE ELECTRONIC FILE DIGITALLY SIGNED AND SEALED UNDER RULE 61G15-23.004, F.A.C.

REVISIONS				ENGINEER OF RECORD		STATE OF FLORIDA DEPARTMENT OF TRANSPORTATION			SHEET NO.
DATE	DESCRIPTION	DATE	DESCRIPTION	RYAN K. BADERSCHNEIDER, P.E. LICENSE NUMBER: 60851 COMPREHENSIVE ENG. SERVICES, INC. 201 S ORANGE AVE, SUITE 1300 ORLANDO, FL 32801-3442		ROAD NO.	COUNTY	FINANCIAL PROJECT ID	
								SR 78	OKEECHOBEE



- LEGEND:
- = MAINLINE MILLING & RESURFACING
 - = SHOULDER AND TURN LANE MILLING & RESURFACING
 - = SEDIMENT BARRIER

10/20/2023 4:24:23 PM RBaderschneider 0:\FDOT\1900118\44897515201\Roadway\PLANRD01.dgn

REVISIONS			
DATE	DESCRIPTION	DATE	DESCRIPTION

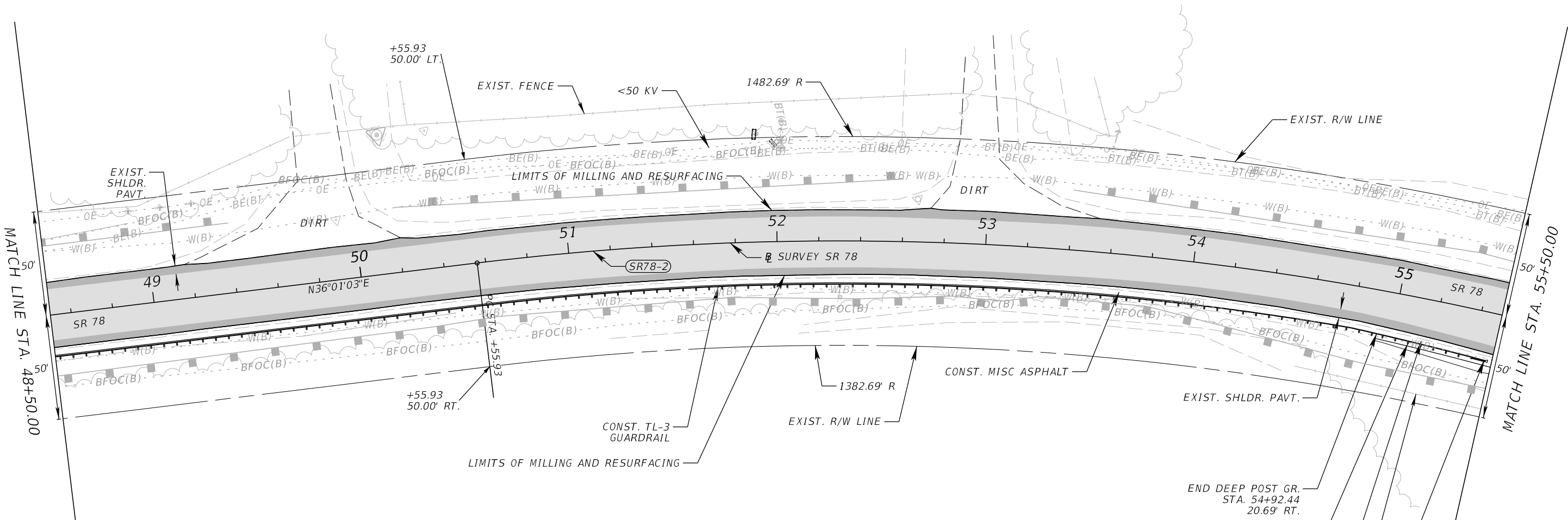
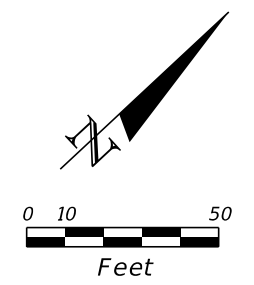
ENGINEER OF RECORD
 RYAN K. BADERSCHNEIDER, P.E.
 LICENSE NUMBER: 60851
 COMPREHENSIVE ENG. SERVICES, INC.
 201 S ORANGE AVE, SUITE 1300
 ORLANDO, FL 32801-3442

STATE OF FLORIDA DEPARTMENT OF TRANSPORTATION		
ROAD NO.	COUNTY	FINANCIAL PROJECT ID
SR 78	OKEECHOBEE	448975-1-52-01

ROADWAY PLAN

SHEET NO.
11

THE OFFICIAL RECORD OF THIS SHEET IS THE ELECTRONIC FILE DIGITALLY SIGNED AND SEALED UNDER RULE 61G15-23.004, F.A.C.



- LEGEND:**
- = MAINLINE MILLING & RESURFACING
 - = SHOULDER AND TURN LANE MILLING & RESURFACING
 - = SEDIMENT BARRIER

CURVE DATA SR78-2
 PI STA. = 58+41.80
 Δ = 57°29'30" (RT)
 D = 03°59'57"
 T = 785.87
 L = 1,437.59
 R = 1,432.69
 PC STA. = 50+55.93
 PT STA. = 64+93.52
 e (exist. avg.) = 0.069 (L)/0.098 (R)

END DEEP POST GR.
 STA. 54+92.44
 20.69' RT.

CONST. 31" PARALLEL APPROACH TERMINAL,
 53'-1.5" LONG

CONST. MISC ASPHALT

EXIST. FENCE

END TL-3 GUARDRAIL CONST.
 STA. 55+46.34
 22.96' RT.

10/20/2023 4:24:24 PM RBaderschneider 0:\FDOT\1900118\44897515201\Roadway\PLAN\RD01.dgn

REVISIONS			
DATE	DESCRIPTION	DATE	DESCRIPTION

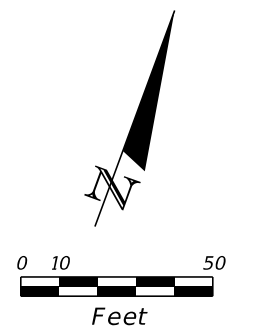
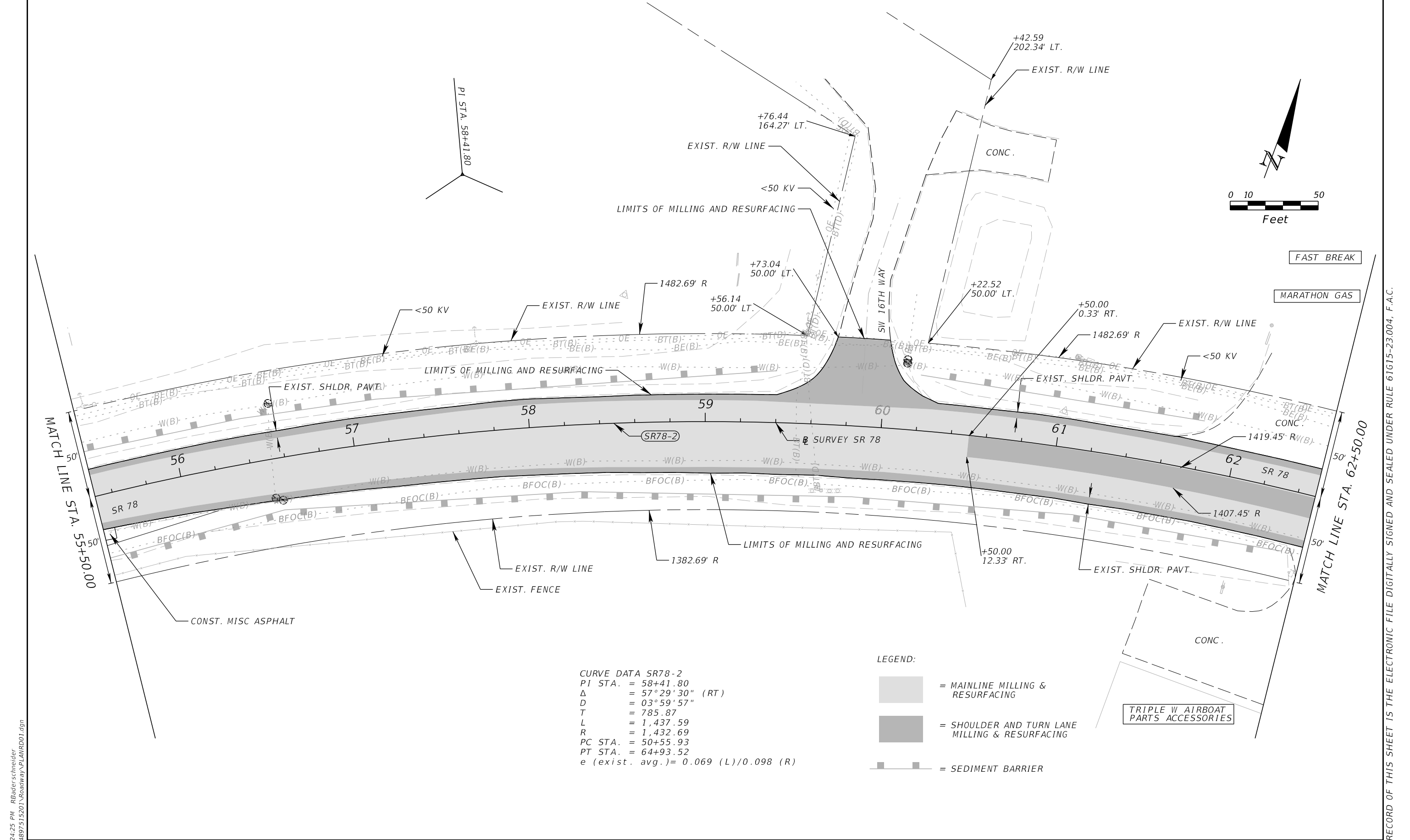
ENGINEER OF RECORD
 RYAN K. BADERSCHNEIDER, P.E.
 LICENSE NUMBER: 60851
 COMPREHENSIVE ENG. SERVICES, INC.
 201 S ORANGE AVE, SUITE 1300
 ORLANDO, FL 32801-3442

STATE OF FLORIDA DEPARTMENT OF TRANSPORTATION		
ROAD NO.	COUNTY	FINANCIAL PROJECT ID
SR 78	OKEECHOBEE	448975-1-52-01

ROADWAY PLAN

SHEET NO.
12

THE OFFICIAL RECORD OF THIS SHEET IS THE ELECTRONIC FILE DIGITALLY SIGNED AND SEALED UNDER RULE 61G15-23.004, F.A.C.



CURVE DATA SR78-2
 PI STA. = 58+41.80
 Δ = 57° 29' 30" (RT)
 D = 03° 59' 57"
 T = 785.87
 L = 1,437.59
 R = 1,432.69
 PC STA. = 50+55.93
 PT STA. = 64+93.52
 e (exist. avg.) = 0.069 (L)/0.098 (R)

- LEGEND:**
- = MAINLINE MILLING & RESURFACING
 - = SHOULDER AND TURN LANE MILLING & RESURFACING
 - = SEDIMENT BARRIER

10/20/2023 4:24:25 PM RBaderschneider 0:\FDOT\1900118\44897515201\Roadway\PLANRD01.dgn

REVISIONS			
DATE	DESCRIPTION	DATE	DESCRIPTION

ENGINEER OF RECORD
 RYAN K. BADERSCHNEIDER, P.E.
 LICENSE NUMBER: 60851
 COMPREHENSIVE ENG. SERVICES, INC.
 201 S ORANGE AVE, SUITE 1300
 ORLANDO, FL 32801-3442

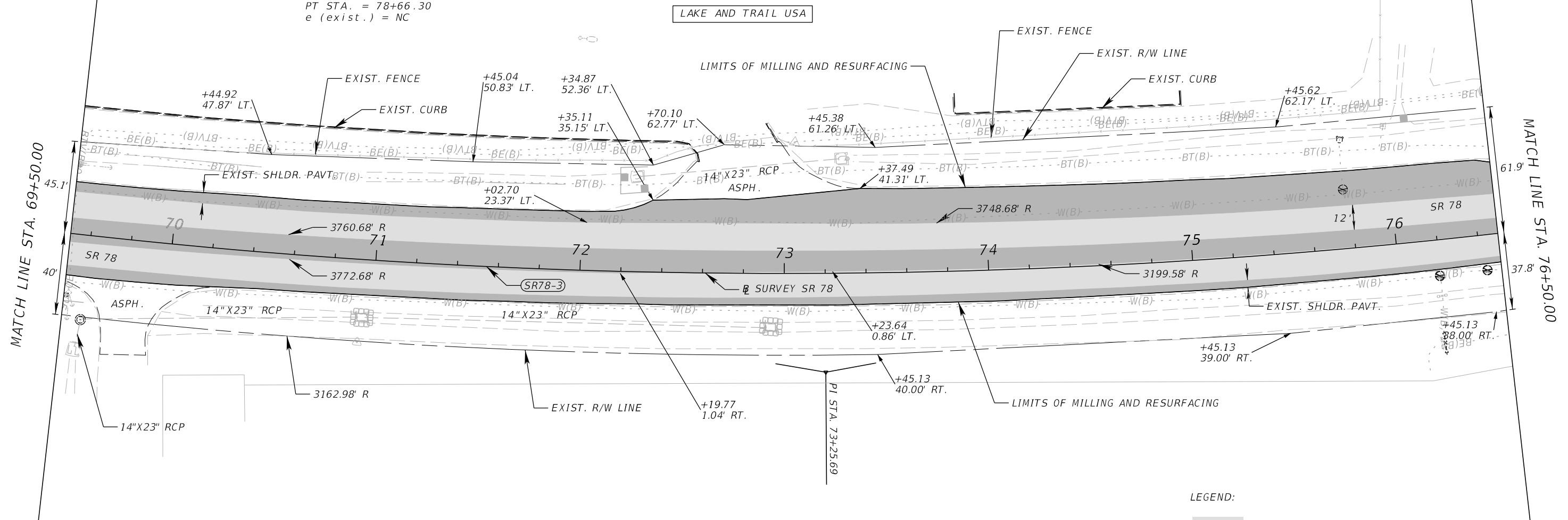
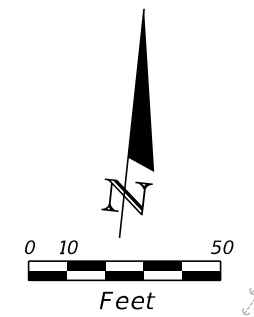
STATE OF FLORIDA DEPARTMENT OF TRANSPORTATION		
ROAD NO.	COUNTY	FINANCIAL PROJECT ID
SR 78	OKEECHOBEE	448975-1-52-01

ROADWAY PLAN

SHEET NO.
13

THE OFFICIAL RECORD OF THIS SHEET IS THE ELECTRONIC FILE DIGITALLY SIGNED AND SEALED UNDER RULE 61G15-23.004, F.A.C.

CURVE DATA SR78-3
 PI STA. = 73+25.69
 Δ = 20°02'37" (LT)
 D = 01°50'05"
 T = 551.89
 L = 1,092.50
 R = 3,122.98
 PC STA. = 67+73.79
 PT STA. = 78+66.30
 e (exist.) = NC



- LEGEND:
- = MAINLINE MILLING & RESURFACING
 - = SHOULDER AND TURN LANE MILLING & RESURFACING
 - = SEDIMENT BARRIER
 - = INLET PROTECTION

10/20/2023 4:24:26 PM RBaderschneider
 0:\FDOT\1900118\44897515201\Roadway\PLANRD01.dgn

REVISIONS			
DATE	DESCRIPTION	DATE	DESCRIPTION

ENGINEER OF RECORD
 RYAN K. BADERSCHNEIDER, P.E.
 LICENSE NUMBER: 60851
 COMPREHENSIVE ENG. SERVICES, INC.
 201 S ORANGE AVE, SUITE 1300
 ORLANDO, FL 32801-3442

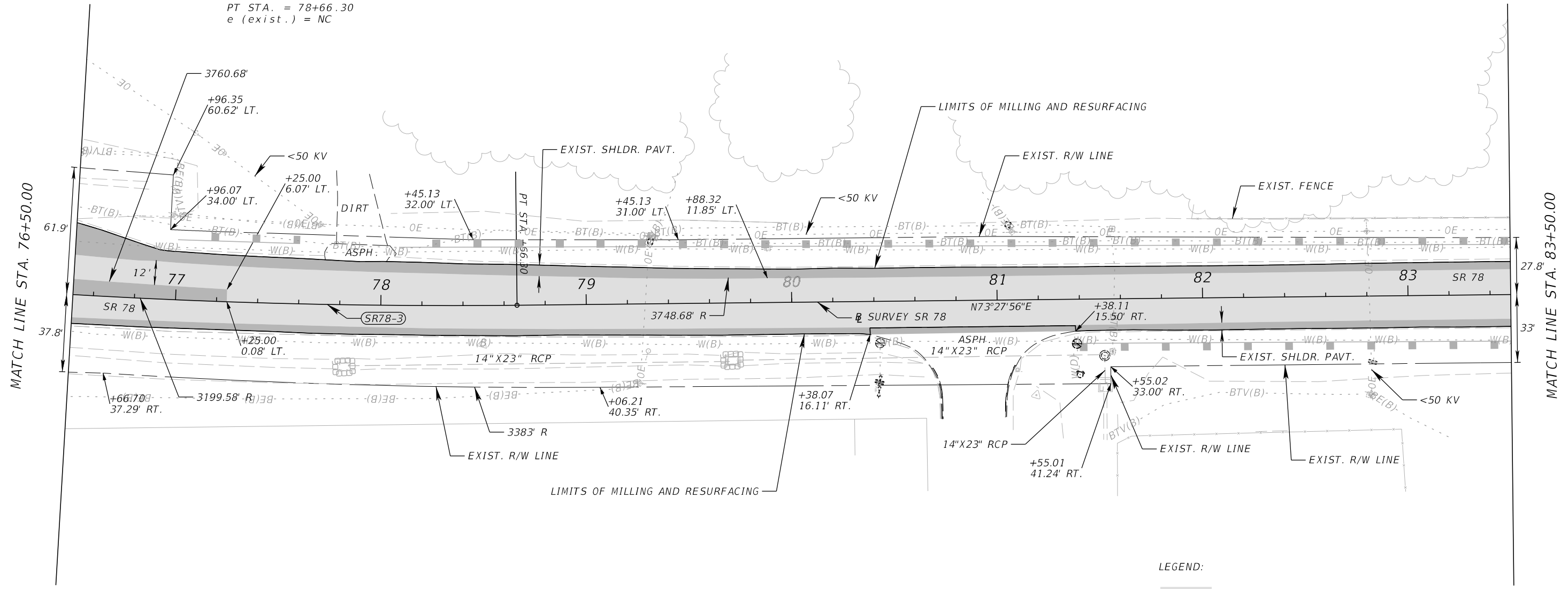
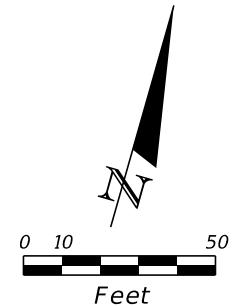
STATE OF FLORIDA DEPARTMENT OF TRANSPORTATION		
ROAD NO.	COUNTY	FINANCIAL PROJECT ID
SR 78	OKEECHOBEE	448975-1-52-01

ROADWAY PLAN

SHEET NO.
15

THE OFFICIAL RECORD OF THIS SHEET IS THE ELECTRONIC FILE DIGITALLY SIGNED AND SEALED UNDER RULE 61G15-23.004, F.A.C.

CURVE DATA SR78-3
 PI STA. = 73+25.69
 Δ = 20°02'37" (LT)
 D = 01°50'05"
 T = 551.89
 L = 1,092.50
 R = 3,122.98
 PC STA. = 67+73.79
 PT STA. = 78+66.30
 e (exist.) = NC



LAKE AND TRAIL USA STORAGE

- LEGEND:
- = MAINLINE MILLING & RESURFACING
 - = SHOULDER AND TURN LANE MILLING & RESURFACING
 - = SEDIMENT BARRIER
 - = INLET PROTECTION

10/20/2023 4:24:27 PM RBaderschneider
 0:\FDOT\1900118\44897515201\Roadway\PLANRD01.dgn

REVISIONS			
DATE	DESCRIPTION	DATE	DESCRIPTION

ENGINEER OF RECORD
 RYAN K. BADERSCHNEIDER, P.E.
 LICENSE NUMBER: 60851
 COMPREHENSIVE ENG. SERVICES, INC.
 201 S ORANGE AVE, SUITE 1300
 ORLANDO, FL 32801-3442

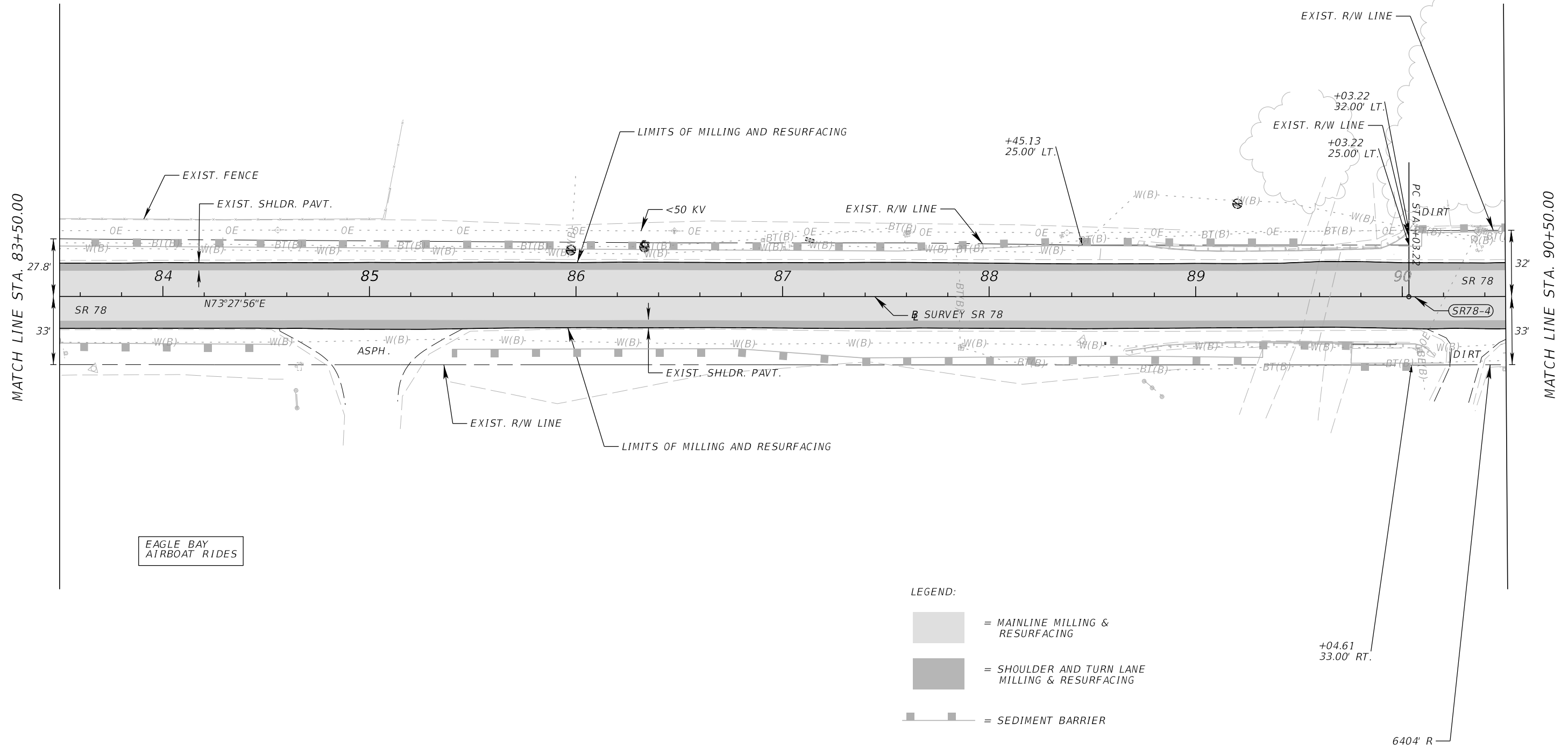
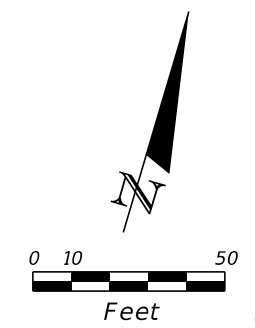
STATE OF FLORIDA DEPARTMENT OF TRANSPORTATION		
ROAD NO.	COUNTY	FINANCIAL PROJECT ID
SR 78	OKEECHOBEE	448975-1-52-01

ROADWAY PLAN

SHEET NO.
16

THE OFFICIAL RECORD OF THIS SHEET IS THE ELECTRONIC FILE DIGITALLY SIGNED AND SEALED UNDER RULE 61G15-23.004, F.A.C.

CURVE DATA SR78-4
 PI STA. = 95+73.59
 Δ = 10°13'55" (LT)
 D = 00°53'58"
 T = 570.37
 L = 1,137.71
 R = 6,370.84
 PC STA. = 90+03.22
 PT STA. = 101+40.93
 e (exist.) = NC



EAGLE BAY
AIRBOAT RIDES

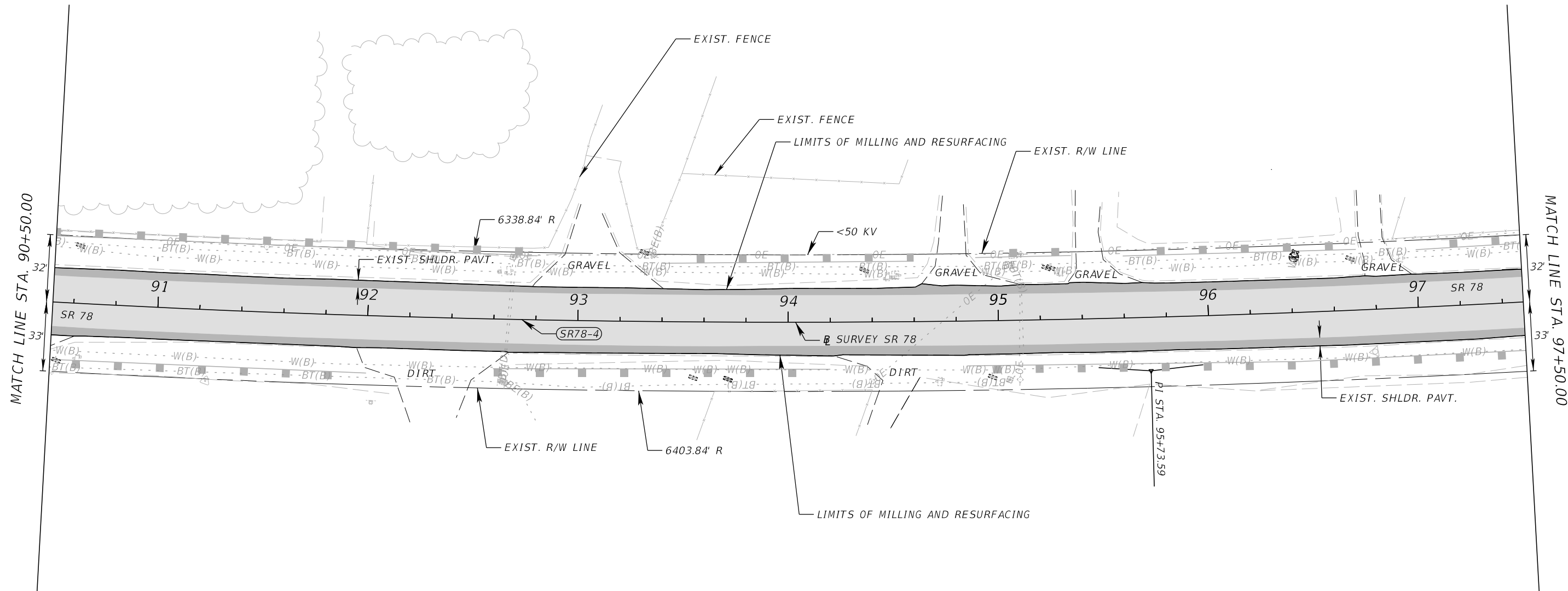
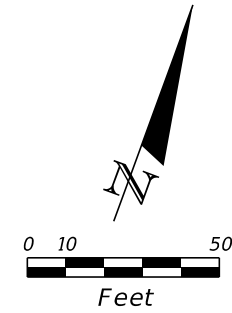
- LEGEND:
- = MAINLINE MILLING & RESURFACING
 - = SHOULDER AND TURN LANE MILLING & RESURFACING
 - = SEDIMENT BARRIER

10/20/2023 4:24:27 PM RBaderschneider 0:\FDOT\1900118\44897515201\Roadway\PLANRD01.dgn

REVISIONS				ENGINEER OF RECORD		STATE OF FLORIDA DEPARTMENT OF TRANSPORTATION			SHEET NO.
DATE	DESCRIPTION	DATE	DESCRIPTION	RYAN K. BADERSCHNEIDER, P.E. LICENSE NUMBER: 60851 COMPREHENSIVE ENG. SERVICES, INC. 201 S ORANGE AVE, SUITE 1300 ORLANDO, FL 32801-3442		ROAD NO.	COUNTY	FINANCIAL PROJECT ID	
								SR 78	OKEECHOBEE

THE OFFICIAL RECORD OF THIS SHEET IS THE ELECTRONIC FILE DIGITALLY SIGNED AND SEALED UNDER RULE 61G15-23.004, F.A.C.

CURVE DATA SR78-4
 PI STA. = 95+73.59
 Δ = 10° 13' 55" (LT)
 D = 00° 53' 58"
 T = 570.37
 L = 1,137.71
 R = 6,370.84
 PC STA. = 90+03.22
 PT STA. = 101+40.93
 e (exist.) = NC



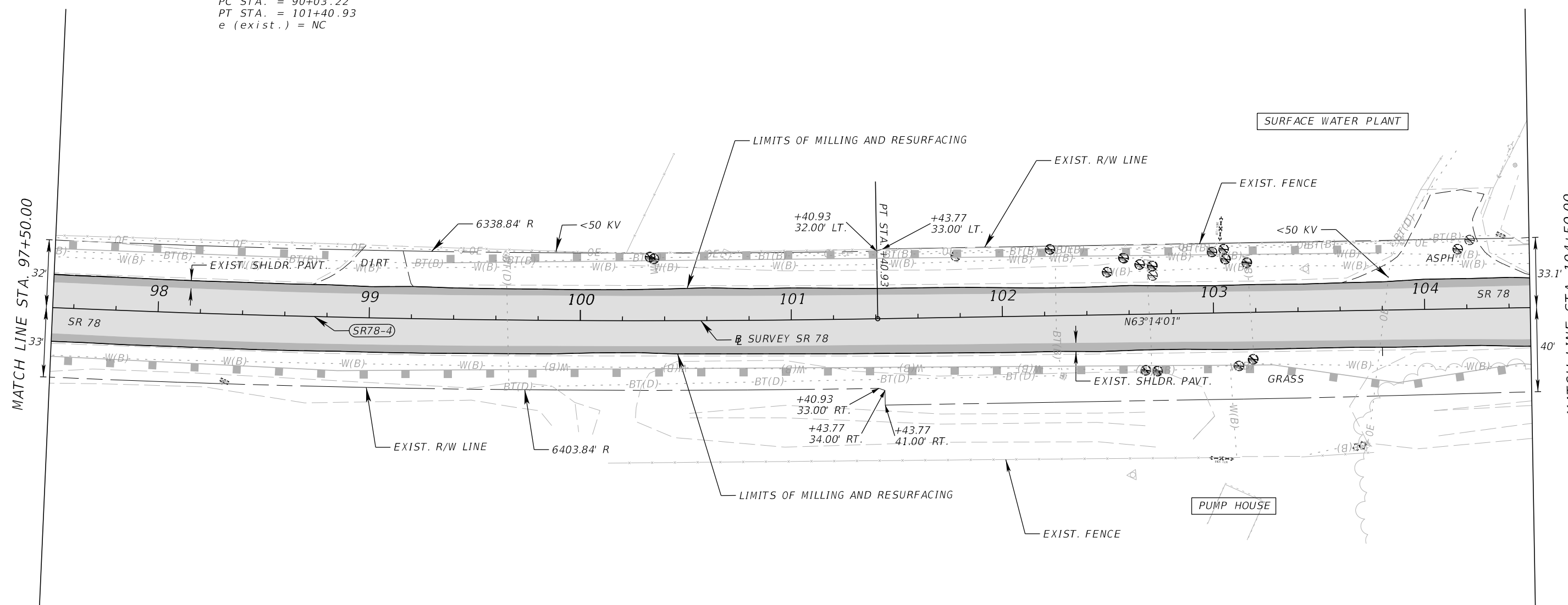
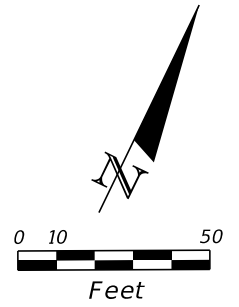
- LEGEND:
- = MAINLINE MILLING & RESURFACING
 - = SHOULDER AND TURN LANE MILLING & RESURFACING
 - = SEDIMENT BARRIER

10/20/2023 4:24:28 PM RBaderschneider
 O:\FDOT\1900118\44897515201\Roadway\PLANRD01.dgn

REVISIONS				ENGINEER OF RECORD		STATE OF FLORIDA DEPARTMENT OF TRANSPORTATION			SHEET NO.
DATE	DESCRIPTION	DATE	DESCRIPTION	RYAN K. BADERSCHNEIDER, P.E. LICENSE NUMBER: 60851 COMPREHENSIVE ENG. SERVICES, INC. 201 S ORANGE AVE, SUITE 1300 ORLANDO, FL 32801-3442		ROAD NO.	COUNTY	FINANCIAL PROJECT ID	
						SR 78	OKEECHOBEE	448975-1-52-01	ROADWAY PLAN

THE OFFICIAL RECORD OF THIS SHEET IS THE ELECTRONIC FILE DIGITALLY SIGNED AND SEALED UNDER RULE 61G15-23.004, F.A.C.

CURVE DATA SR78-4
 PI STA. = 95+73.59
 Δ = 10°13'55" (LT)
 D = 00°53'58"
 T = 570.37
 L = 1,137.71
 R = 6,370.84
 PC STA. = 90+03.22
 PT STA. = 101+40.93
 e (exist.) = NC



- LEGEND:
- = MAINLINE MILLING & RESURFACING
 - = SHOULDER AND TURN LANE MILLING & RESURFACING
 - = SEDIMENT BARRIER

10/20/2023 4:24:28 PM RBaderschneider 0:\FDOT\1900118\44897515201\Roadway\PLANRD01.dgn

REVISIONS			
DATE	DESCRIPTION	DATE	DESCRIPTION

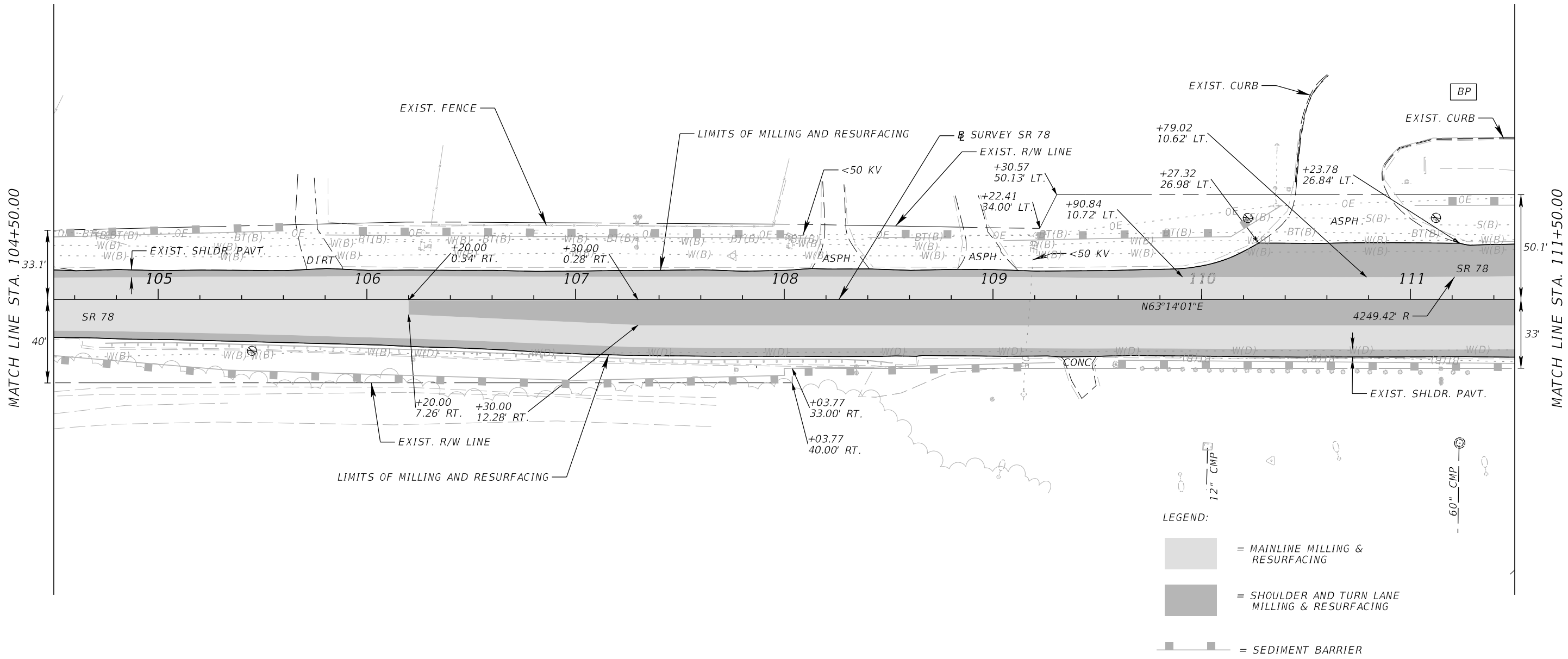
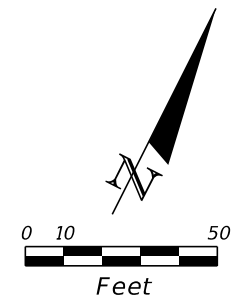
ENGINEER OF RECORD
 RYAN K. BADERSCHNEIDER, P.E.
 LICENSE NUMBER: 60851
 COMPREHENSIVE ENG. SERVICES, INC.
 201 S ORANGE AVE, SUITE 1300
 ORLANDO, FL 32801-3442

STATE OF FLORIDA DEPARTMENT OF TRANSPORTATION		
ROAD NO.	COUNTY	FINANCIAL PROJECT ID
SR 78	OKEECHOBEE	448975-1-52-01

ROADWAY PLAN

SHEET NO.
19

THE OFFICIAL RECORD OF THIS SHEET IS THE ELECTRONIC FILE DIGITALLY SIGNED AND SEALED UNDER RULE 61G15-23.004, F.A.C.



10/20/2023 4:24:29 PM RBaderschneider 0:\FDOT\1900118\44897515201\Roadway\PLANRD01.dgn

REVISIONS			
DATE	DESCRIPTION	DATE	DESCRIPTION

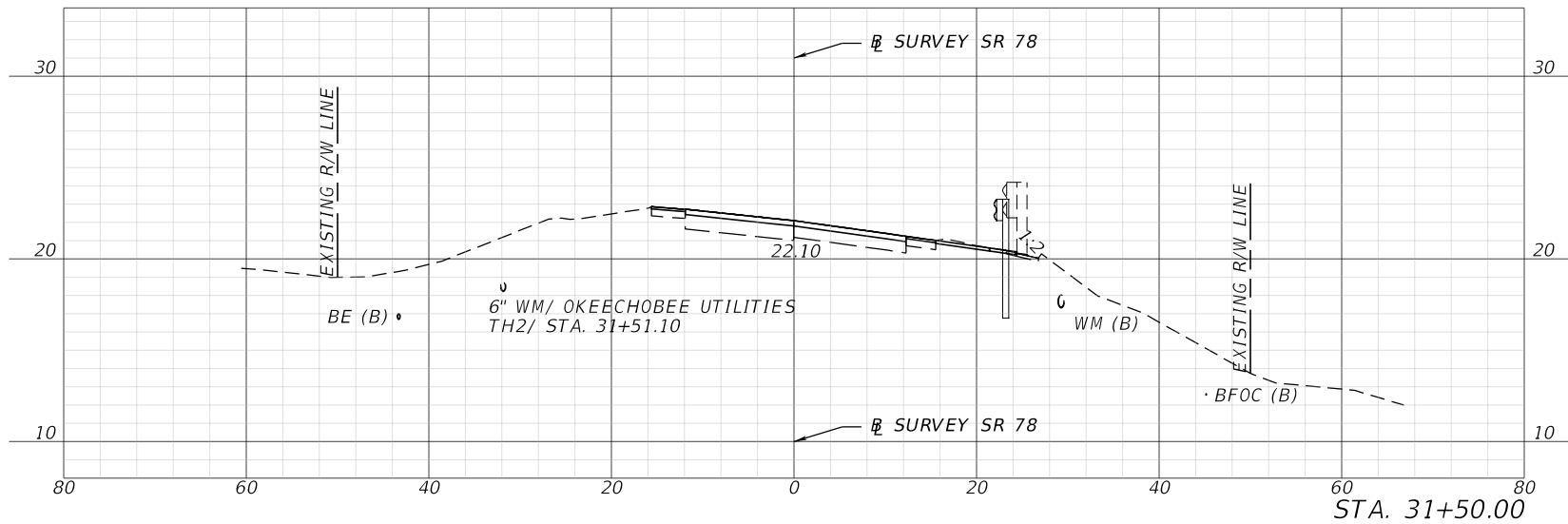
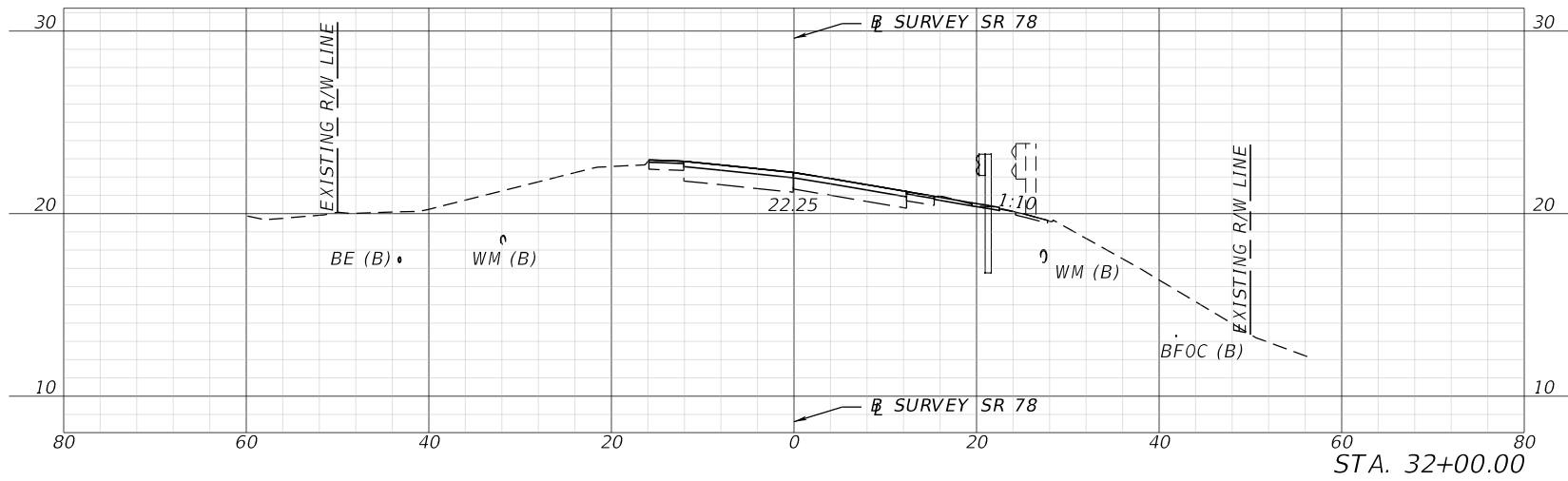
ENGINEER OF RECORD
 RYAN K. BADERSCHNEIDER, P.E.
 LICENSE NUMBER: 60851
 COMPREHENSIVE ENG. SERVICES, INC.
 201 S ORANGE AVE, SUITE 1300
 ORLANDO, FL 32801-3442

STATE OF FLORIDA DEPARTMENT OF TRANSPORTATION		
ROAD NO.	COUNTY	FINANCIAL PROJECT ID
SR 78	OKEECHOBEE	448975-1-52-01

ROADWAY PLAN

SHEET NO.
20

THE OFFICIAL RECORD OF THIS SHEET IS THE ELECTRONIC FILE DIGITALLY SIGNED AND SEALED UNDER RULE 61G15-23.004, F.A.C.



BEGIN EARTHWORK STA. 31+11.30

END BRIDGE STA. 30+95.00

BEGIN BRIDGE STA. 28+14.79

BEGIN PROJECT STA. 27+84.59

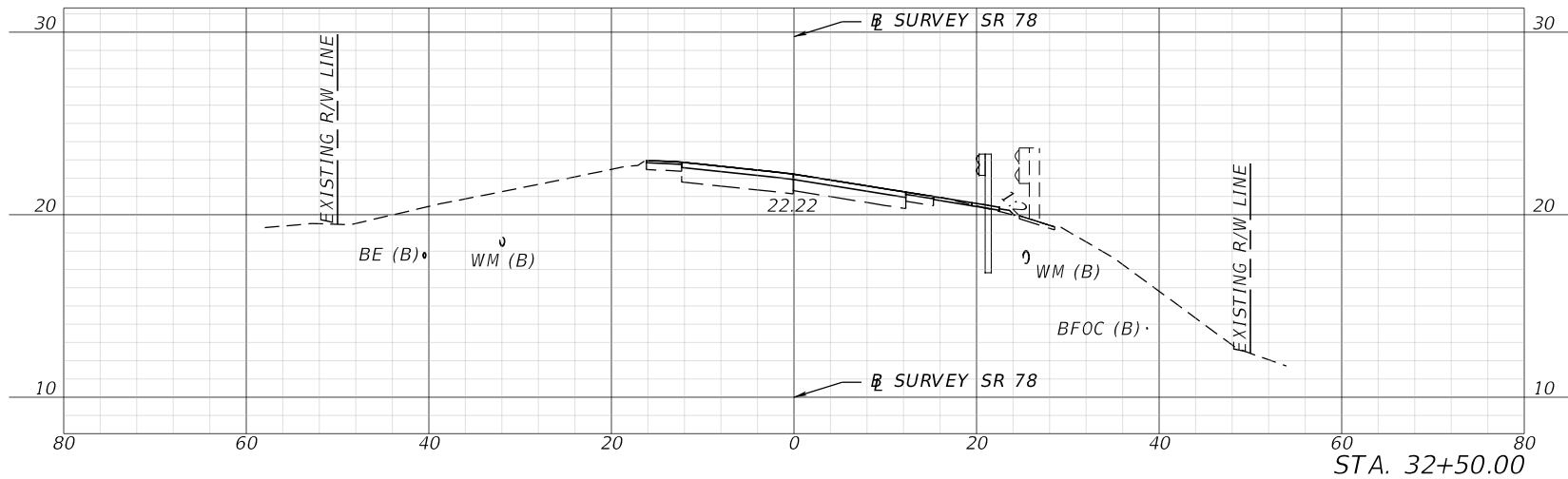
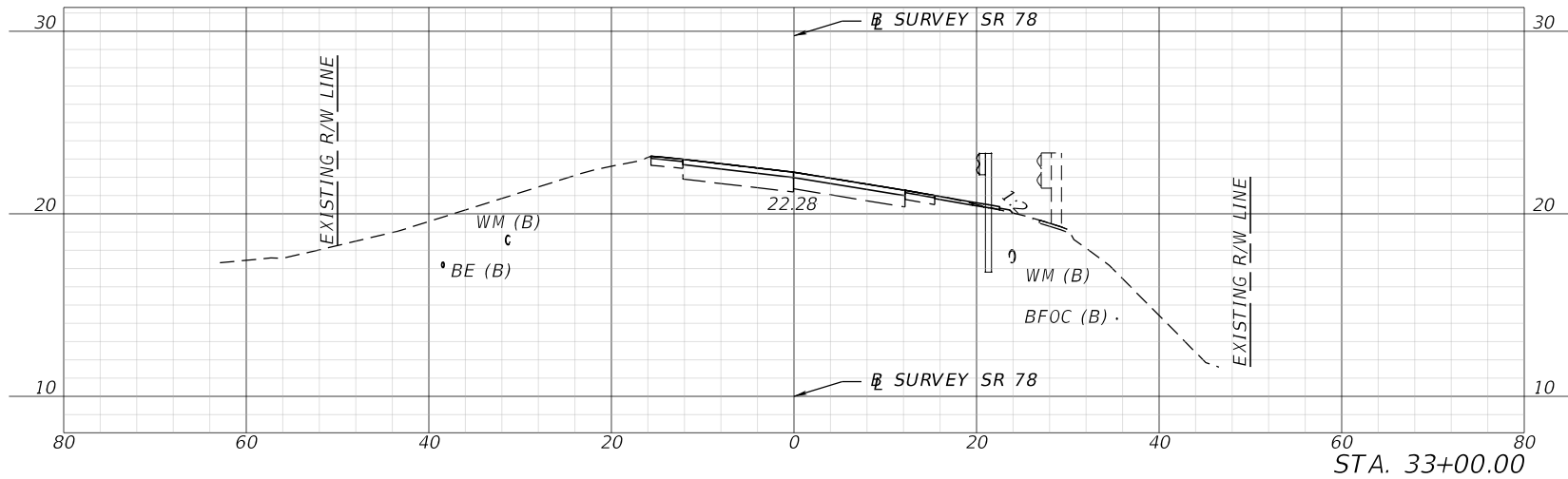
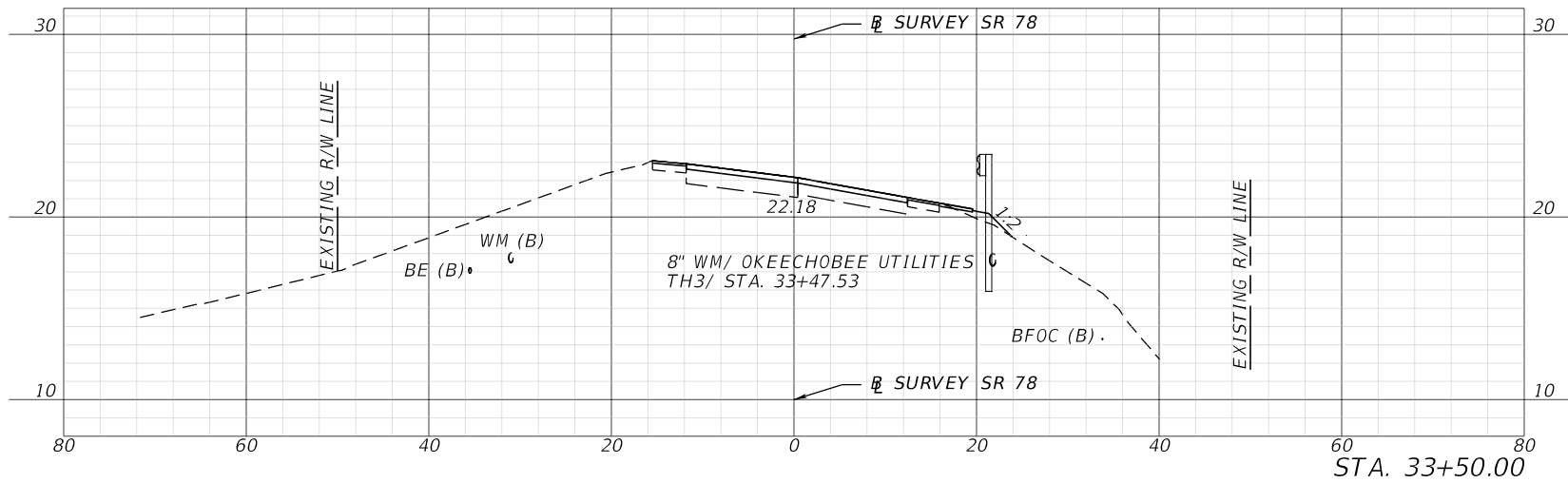
SCALE: 1" = 20' HORIZONTAL; 1" = 10' VERTICAL

10/20/2023 4:24:37 PM RBaderschneider 0:\FDOT\1900118\44897515201\Roadway\RD\SRD01.dgn

REVISIONS				ENGINEER OF RECORD		STATE OF FLORIDA DEPARTMENT OF TRANSPORTATION			SHEET NO.
DATE	DESCRIPTION	DATE	DESCRIPTION	RYAN K. BADERSCHNEIDER, P.E. LICENSE NUMBER: 60851 COMPREHENSIVE ENG. SERVICES, INC. 201 S ORANGE AVE, SUITE 1300 ORLANDO, FL 32801-3442		ROAD NO.	COUNTY	FINANCIAL PROJECT ID	
						SR 78	OKEECHOBEE	448975-1-52-01	22

CROSS SECTIONS

THE OFFICIAL RECORD OF THIS SHEET IS THE ELECTRONIC FILE DIGITALLY SIGNED AND SEALED UNDER RULE 61G15-23.004, F.A.C.



SCALE: 1" = 20' HORIZONTAL; 1" = 10' VERTICAL

10/20/2023 4:24:41 PM RBaderschneider 0:\FDOT\1900118\44897515201\Roadway\RD\SRD01.dgn

REVISIONS			
DATE	DESCRIPTION	DATE	DESCRIPTION

ENGINEER OF RECORD
 RYAN K. BADERSCHNEIDER, P.E.
 LICENSE NUMBER: 60851
 COMPREHENSIVE ENG. SERVICES, INC.
 201 S ORANGE AVE, SUITE 1300
 ORLANDO, FL 32801-3442

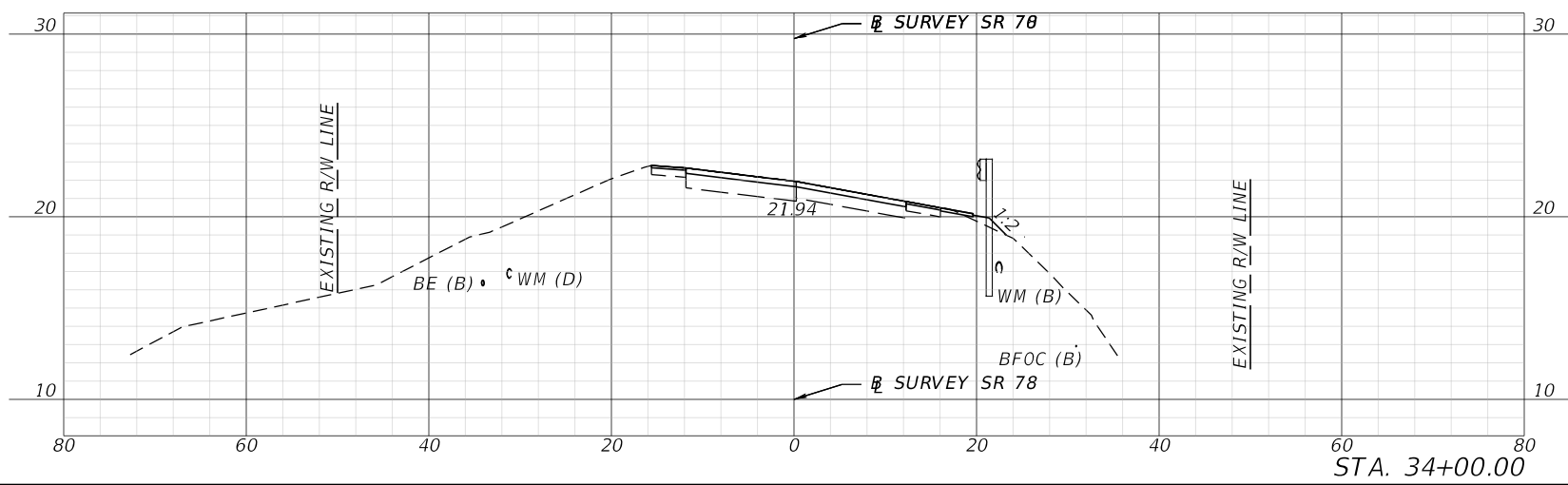
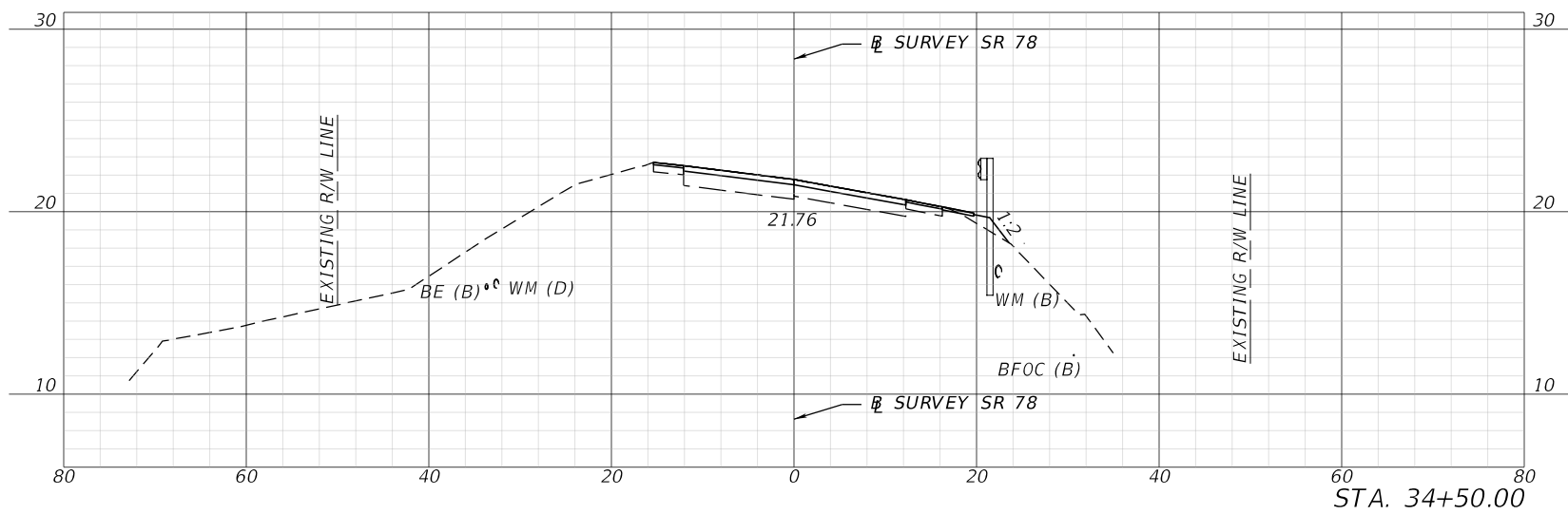
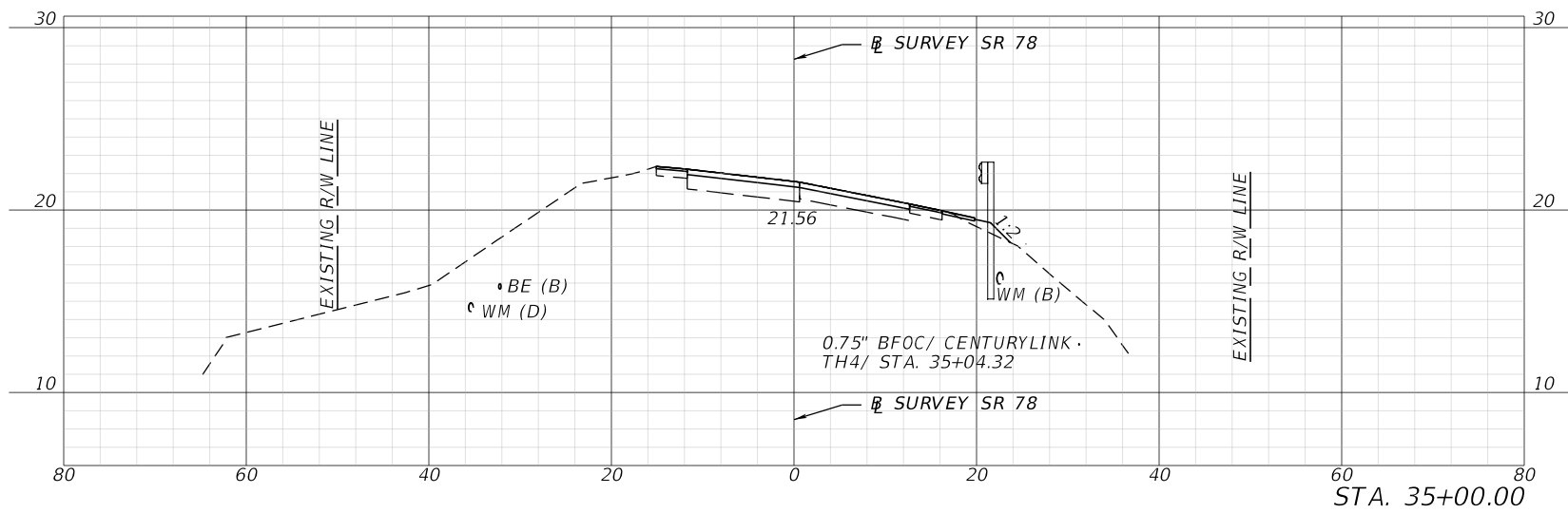
STATE OF FLORIDA DEPARTMENT OF TRANSPORTATION		
ROAD NO.	COUNTY	FINANCIAL PROJECT ID
SR 78	OKEECHOBEE	448975-1-52-01

CROSS SECTIONS

SHEET NO.

23

THE OFFICIAL RECORD OF THIS SHEET IS THE ELECTRONIC FILE DIGITALLY SIGNED AND SEALED UNDER RULE 61G15-23.004, F.A.C.



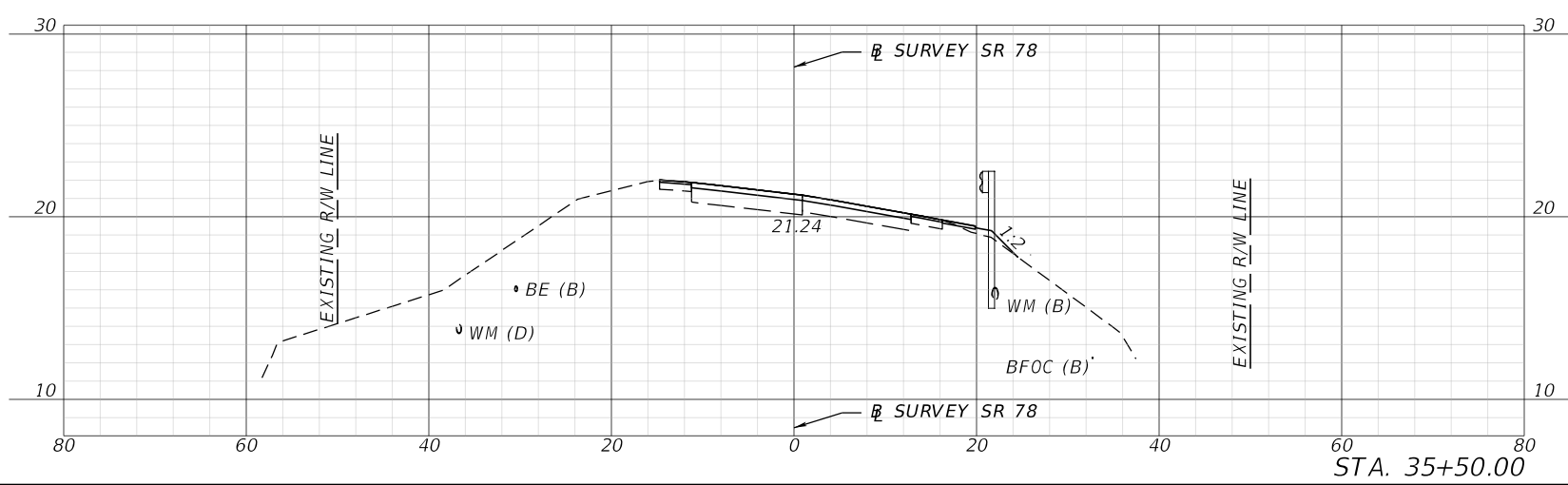
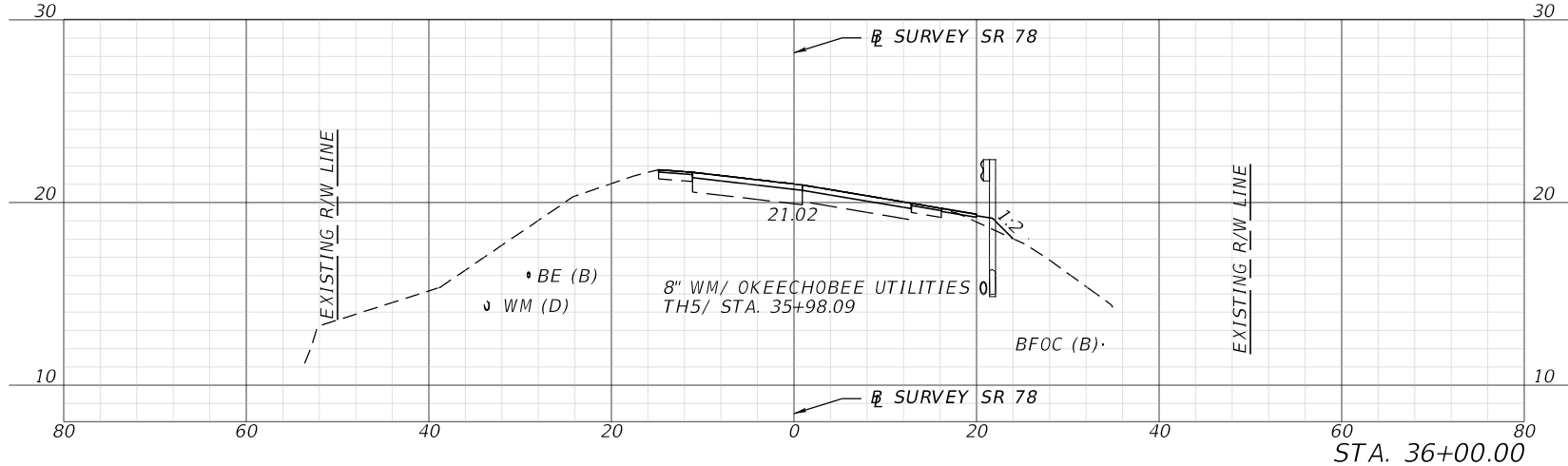
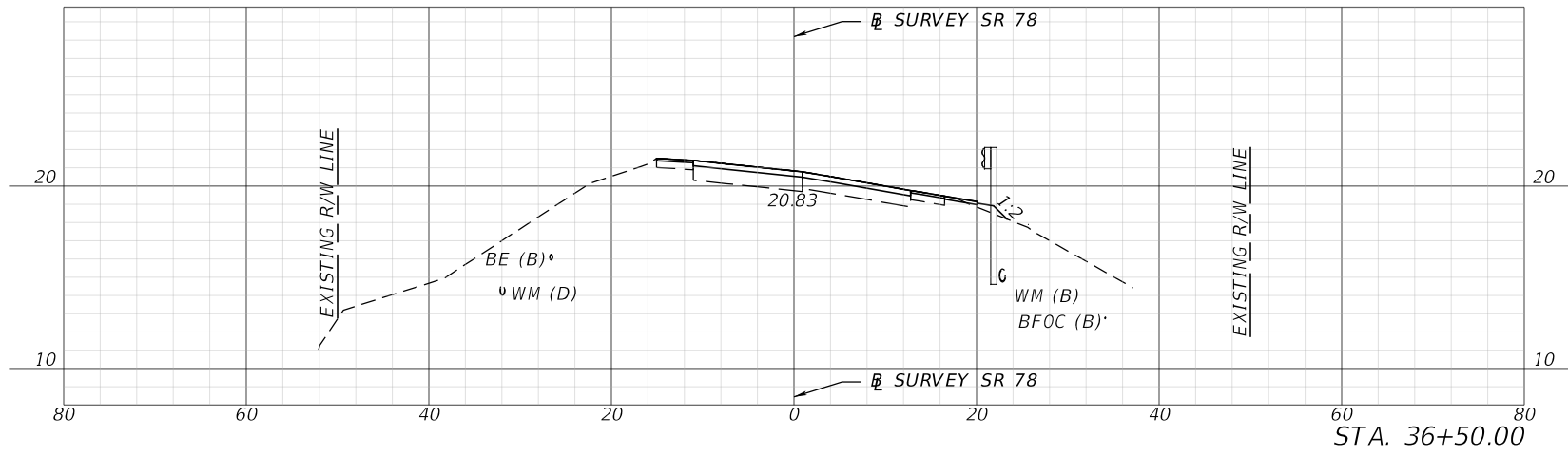
SCALE: 1" = 20' HORIZONTAL; 1" = 10' VERTICAL

10/20/2023 4:24:46 PM RBaderschneider 0:\FDOT\1900118\44897515201\Roadway\RD\SRD01.dgn

REVISIONS				ENGINEER OF RECORD		STATE OF FLORIDA DEPARTMENT OF TRANSPORTATION			SHEET NO.
DATE	DESCRIPTION	DATE	DESCRIPTION	RYAN K. BADERSCHNEIDER, P.E. LICENSE NUMBER: 60851 COMPREHENSIVE ENG. SERVICES, INC. 201 S ORANGE AVE, SUITE 1300 ORLANDO, FL 32801-3442		ROAD NO.	COUNTY	FINANCIAL PROJECT ID	
						SR 78	OKEECHOBEE	448975-1-52-01	24

CROSS SECTIONS

THE OFFICIAL RECORD OF THIS SHEET IS THE ELECTRONIC FILE DIGITALLY SIGNED AND SEALED UNDER RULE 61G15-23.004, F.A.C.



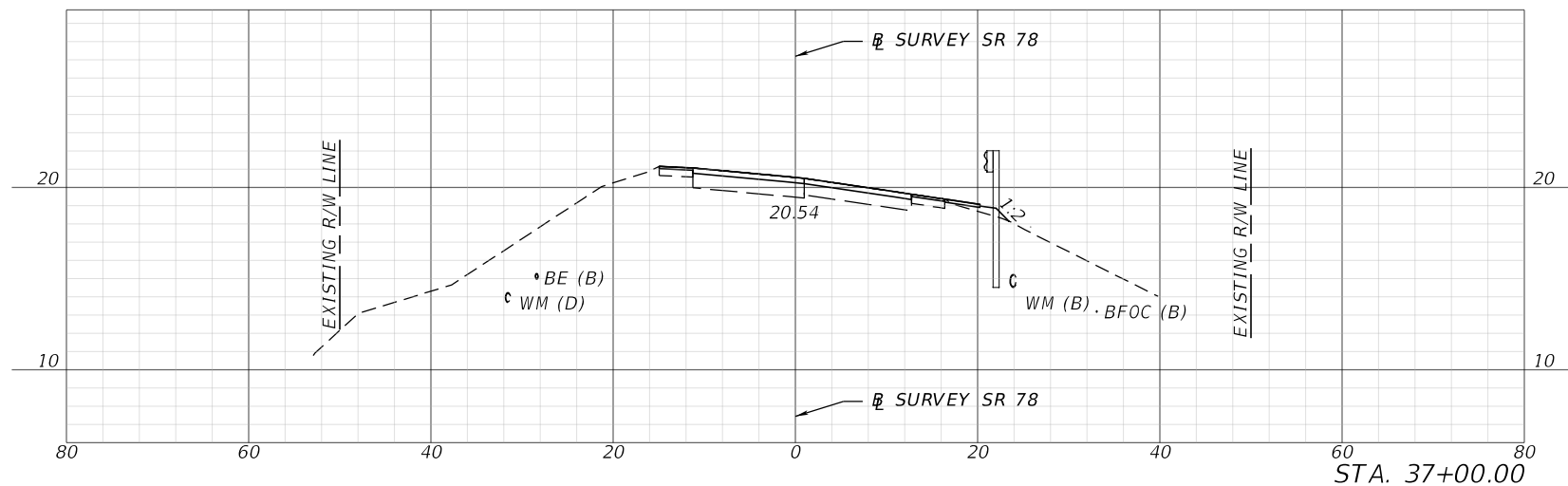
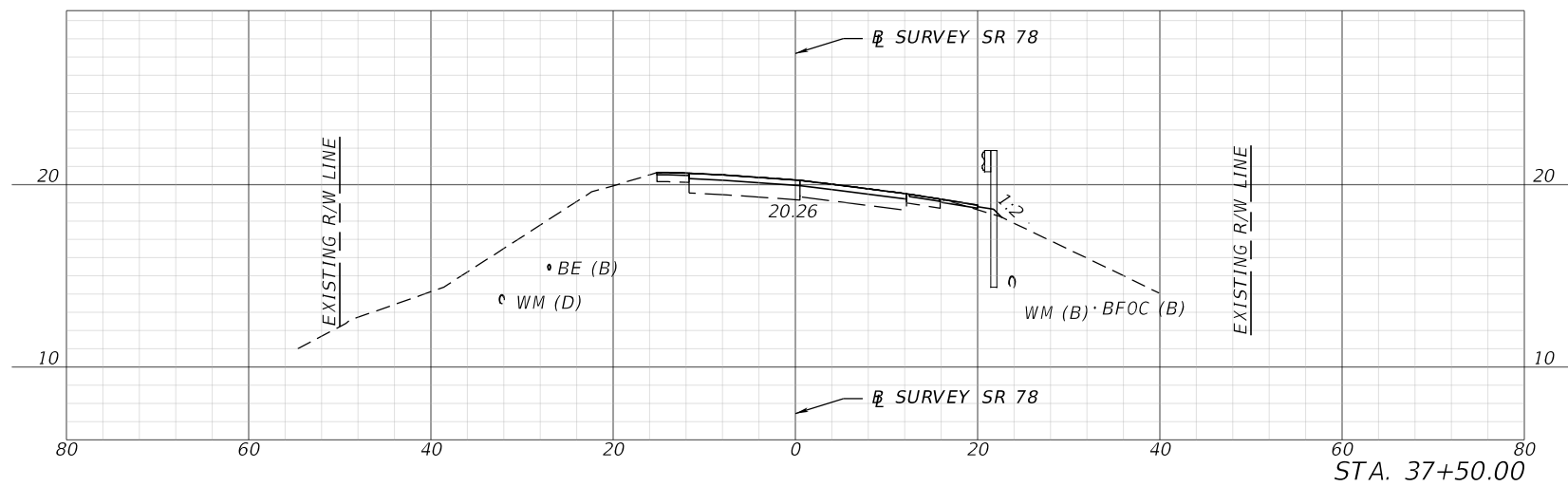
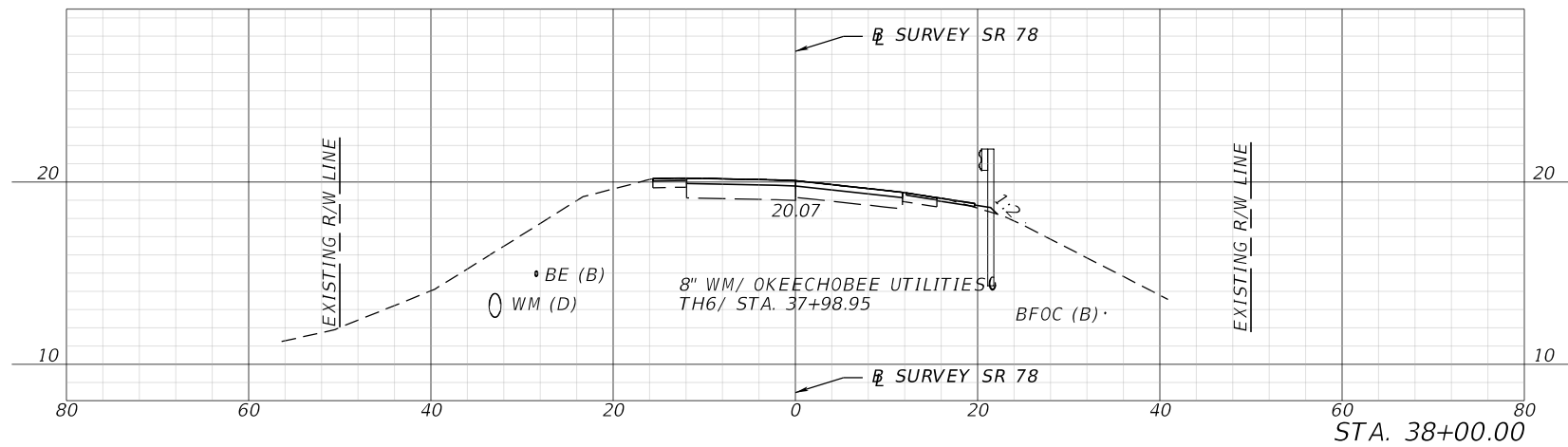
SCALE: 1" = 20' HORIZONTAL; 1" = 10' VERTICAL

10/20/2023 4:24:52 PM RBaderschneider 0:\FDOT\1900118\44897515201\Roadway\RD\SRD01.dgn

REVISIONS				ENGINEER OF RECORD		STATE OF FLORIDA DEPARTMENT OF TRANSPORTATION			SHEET NO.
DATE	DESCRIPTION	DATE	DESCRIPTION	RYAN K. BADERSCHNEIDER, P.E. LICENSE NUMBER: 60851 COMPREHENSIVE ENG. SERVICES, INC. 201 S ORANGE AVE, SUITE 1300 ORLANDO, FL 32801-3442		ROAD NO.	COUNTY	FINANCIAL PROJECT ID	
						SR 78	OKEECHOBEE	448975-1-52-01	25

CROSS SECTIONS

THE OFFICIAL RECORD OF THIS SHEET IS THE ELECTRONIC FILE DIGITALLY SIGNED AND SEALED UNDER RULE 61G15-23.004, F.A.C.



SCALE: 1" = 20' HORIZONTAL; 1" = 10' VERTICAL

10/20/2023 4:24:57 PM RBaderschneider 0:\FDOT\1900118\44897515201\Roadway\RD\SRD01.dgn

REVISIONS			
DATE	DESCRIPTION	DATE	DESCRIPTION

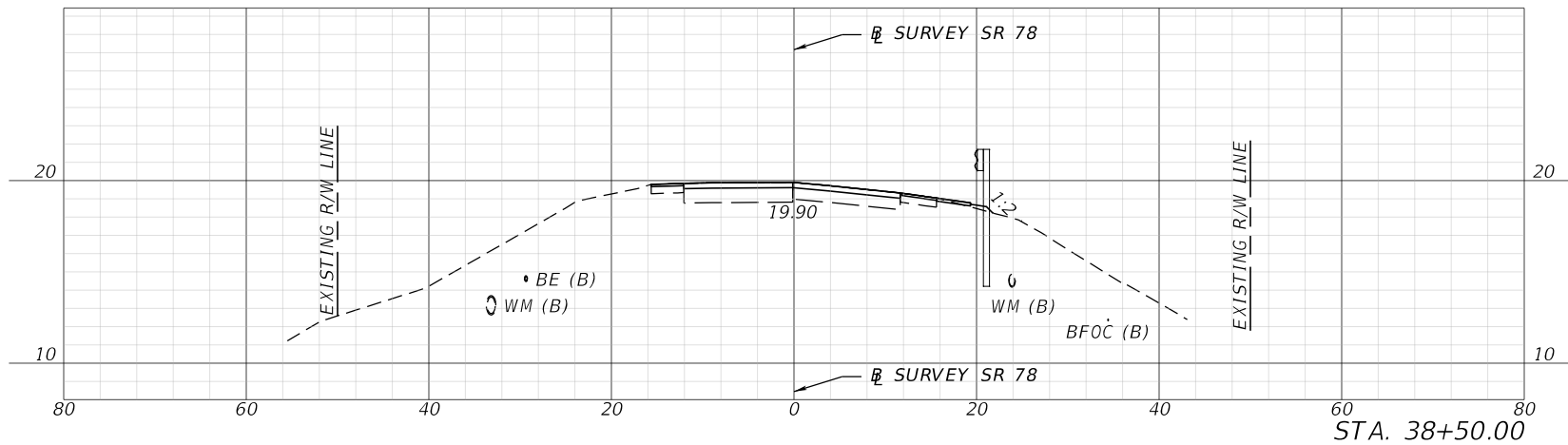
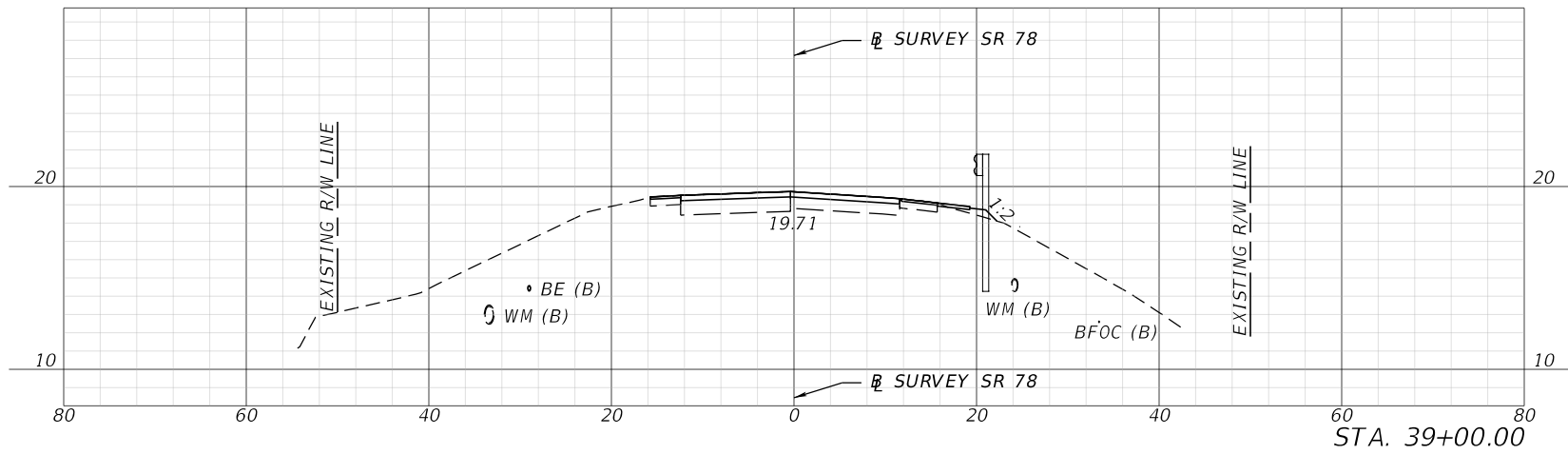
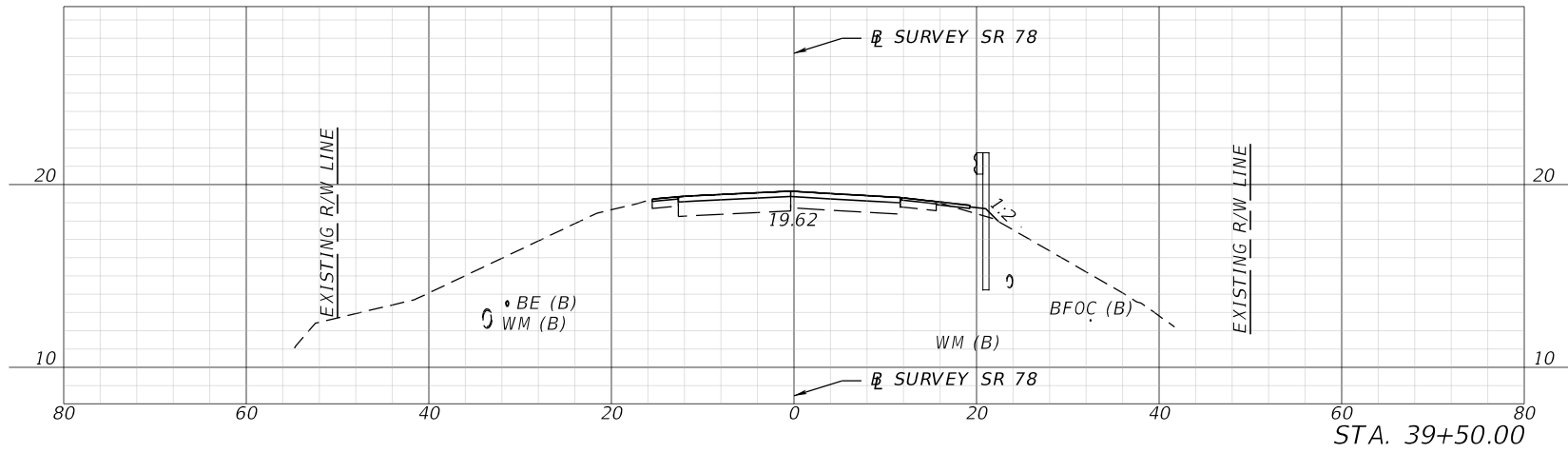
ENGINEER OF RECORD
 RYAN K. BADERSCHNEIDER, P.E.
 LICENSE NUMBER: 60851
 COMPREHENSIVE ENG. SERVICES, INC.
 201 S ORANGE AVE, SUITE 1300
 ORLANDO, FL 32801-3442

STATE OF FLORIDA DEPARTMENT OF TRANSPORTATION		
ROAD NO.	COUNTY	FINANCIAL PROJECT ID
SR 78	OKEECHOBEE	448975-1-52-01

CROSS SECTIONS

SHEET NO.
26

THE OFFICIAL RECORD OF THIS SHEET IS THE ELECTRONIC FILE DIGITALLY SIGNED AND SEALED UNDER RULE 61G15-23.004, F.A.C.



SCALE: 1" = 20' HORIZONTAL; 1" = 10' VERTICAL

10/20/2023 4:25:02 PM RBaderschneider 0:\FDOT\1900118\44897515201\Roadway\RD\SRD01.dgn

REVISIONS			
DATE	DESCRIPTION	DATE	DESCRIPTION

ENGINEER OF RECORD
 RYAN K. BADERSCHNEIDER, P.E.
 LICENSE NUMBER: 60851
 COMPREHENSIVE ENG. SERVICES, INC.
 201 S ORANGE AVE, SUITE 1300
 ORLANDO, FL 32801-3442

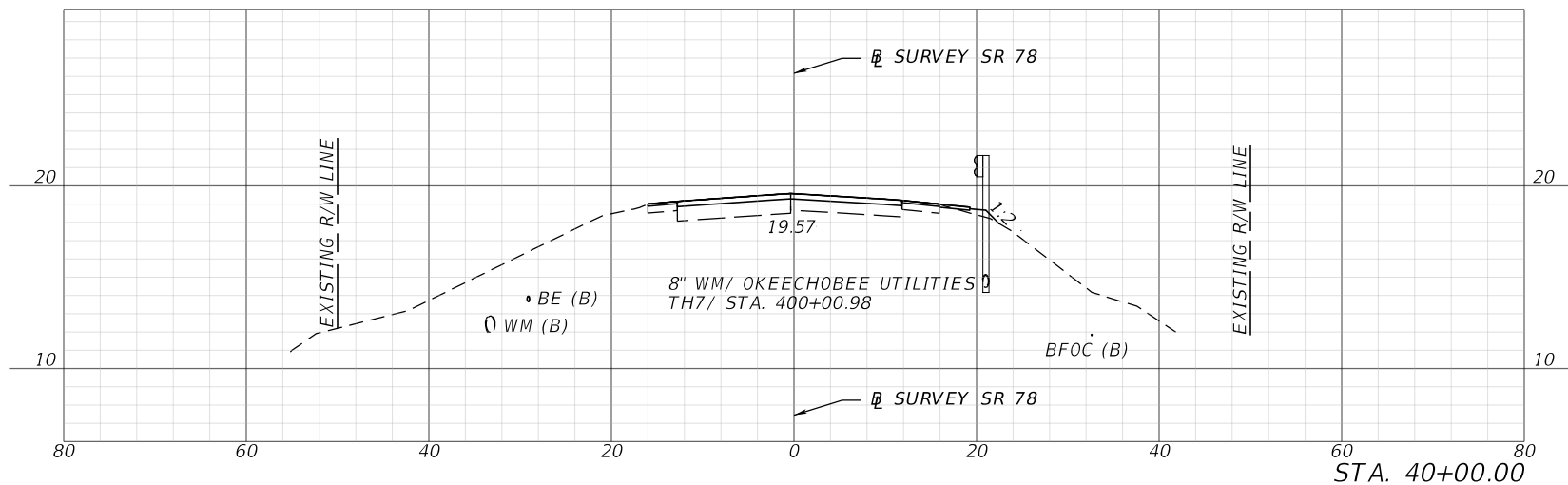
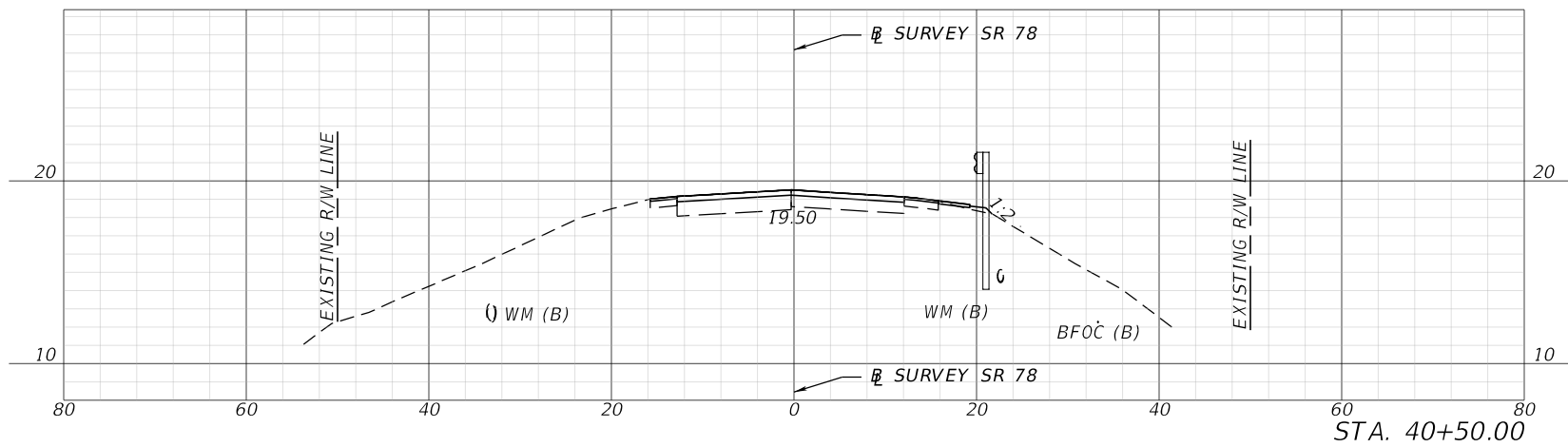
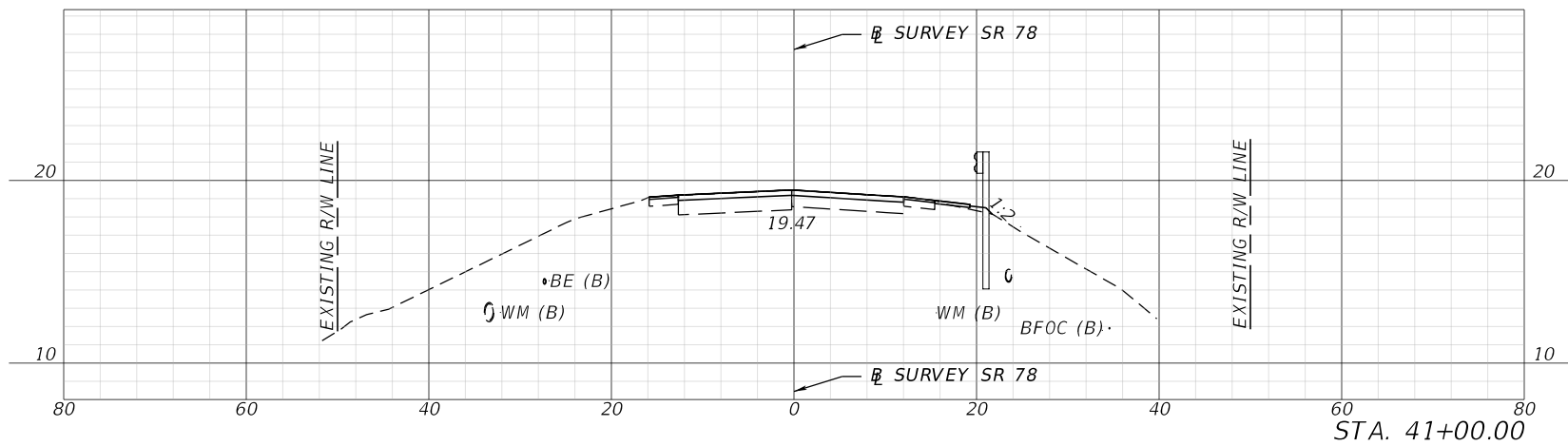
STATE OF FLORIDA DEPARTMENT OF TRANSPORTATION		
ROAD NO.	COUNTY	FINANCIAL PROJECT ID
SR 78	OKEECHOBEE	448975-1-52-01

CROSS SECTIONS

SHEET NO.

27

THE OFFICIAL RECORD OF THIS SHEET IS THE ELECTRONIC FILE DIGITALLY SIGNED AND SEALED UNDER RULE 61G15-23.004, F.A.C.

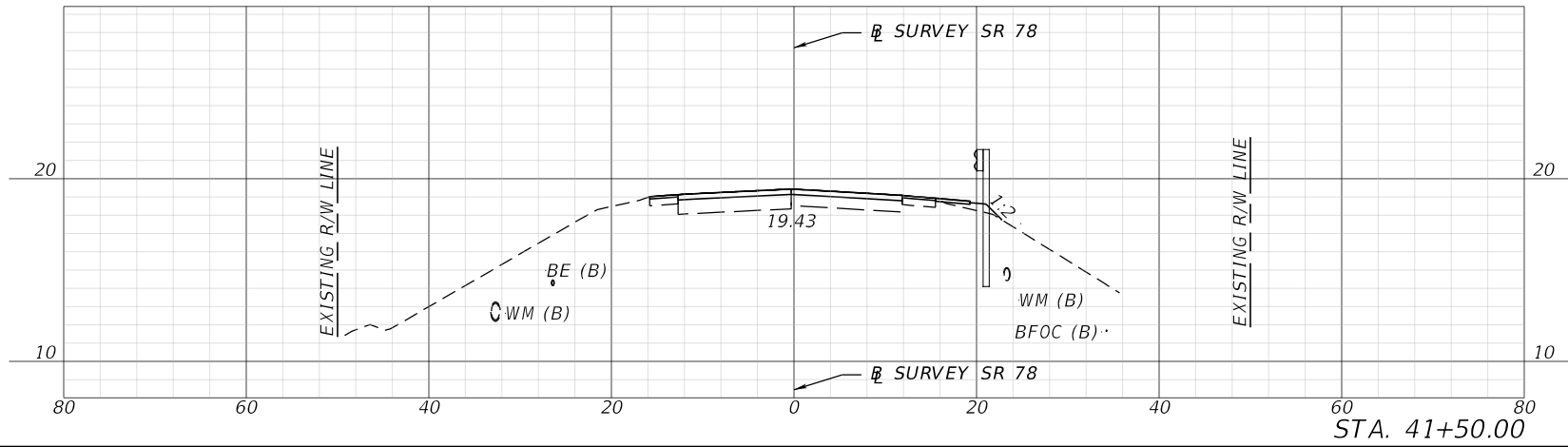
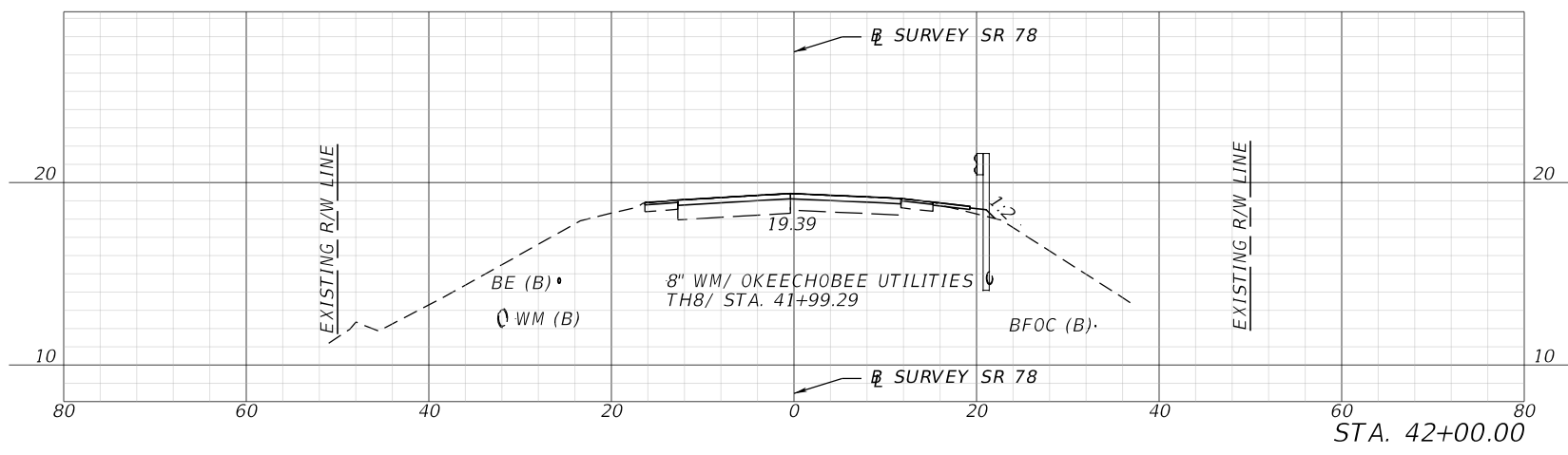
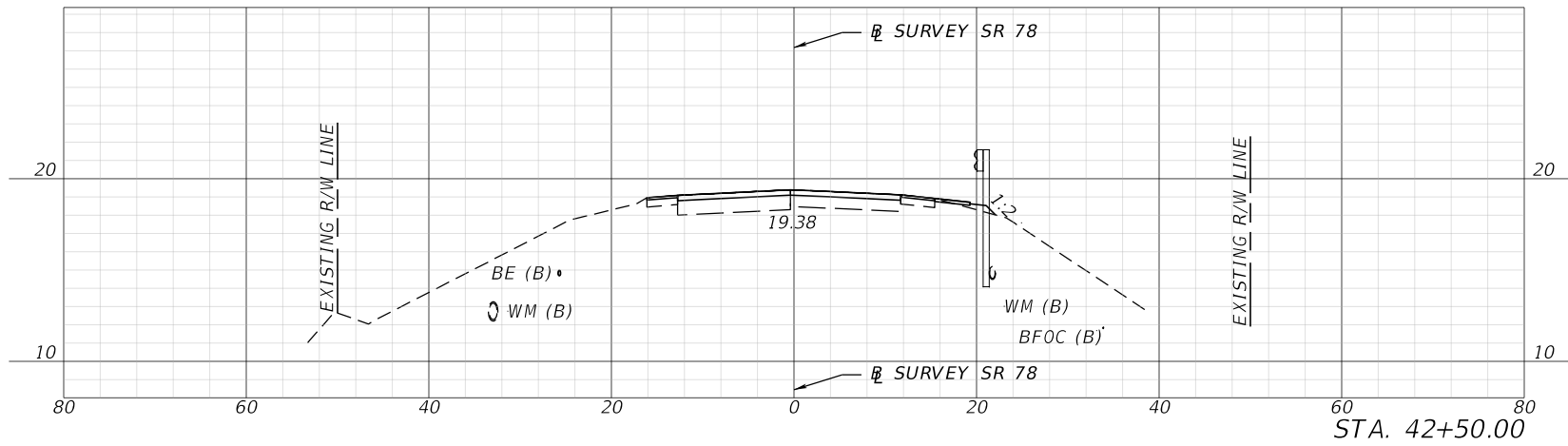


SCALE: 1" = 20' HORIZONTAL; 1" = 10' VERTICAL

10/20/2023 4:25:08 PM RBaderschneider 0:\FDOT\1900118\44897515201\Roadway\RD\SRD01.dgn

REVISIONS				ENGINEER OF RECORD		STATE OF FLORIDA DEPARTMENT OF TRANSPORTATION			SHEET NO.
DATE	DESCRIPTION	DATE	DESCRIPTION	RYAN K. BADERSCHNEIDER, P.E. LICENSE NUMBER: 60851 COMPREHENSIVE ENG. SERVICES, INC. 201 S ORANGE AVE, SUITE 1300 ORLANDO, FL 32801-3442		ROAD NO.	COUNTY	FINANCIAL PROJECT ID	
						SR 78	OKEECHOBEE	448975-1-52-01	CROSS SECTIONS 28

THE OFFICIAL RECORD OF THIS SHEET IS THE ELECTRONIC FILE DIGITALLY SIGNED AND SEALED UNDER RULE 61G15-23.004, F.A.C.

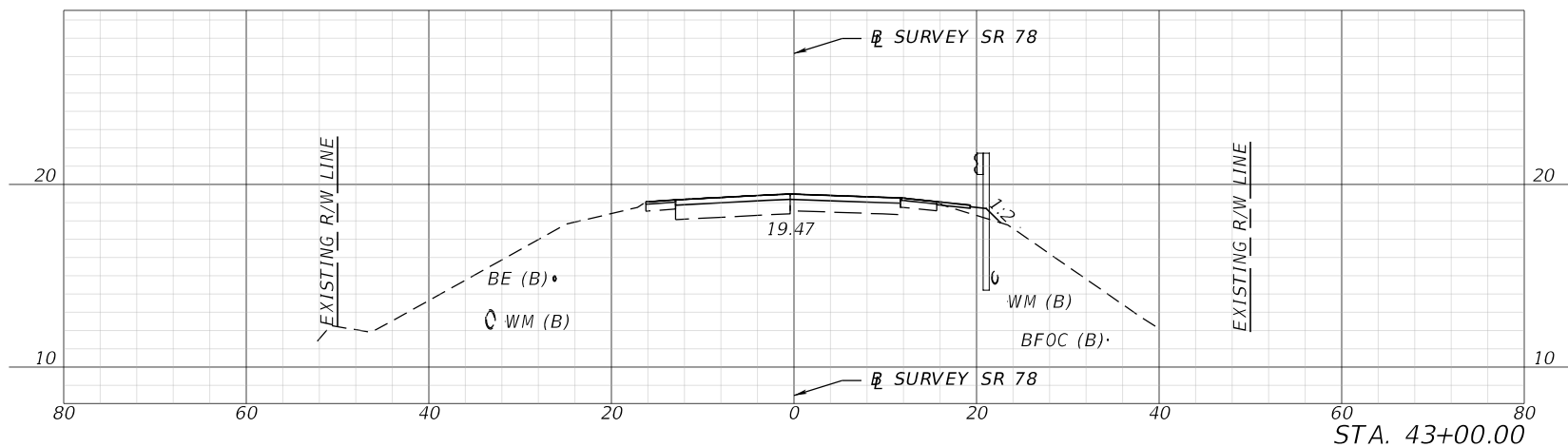
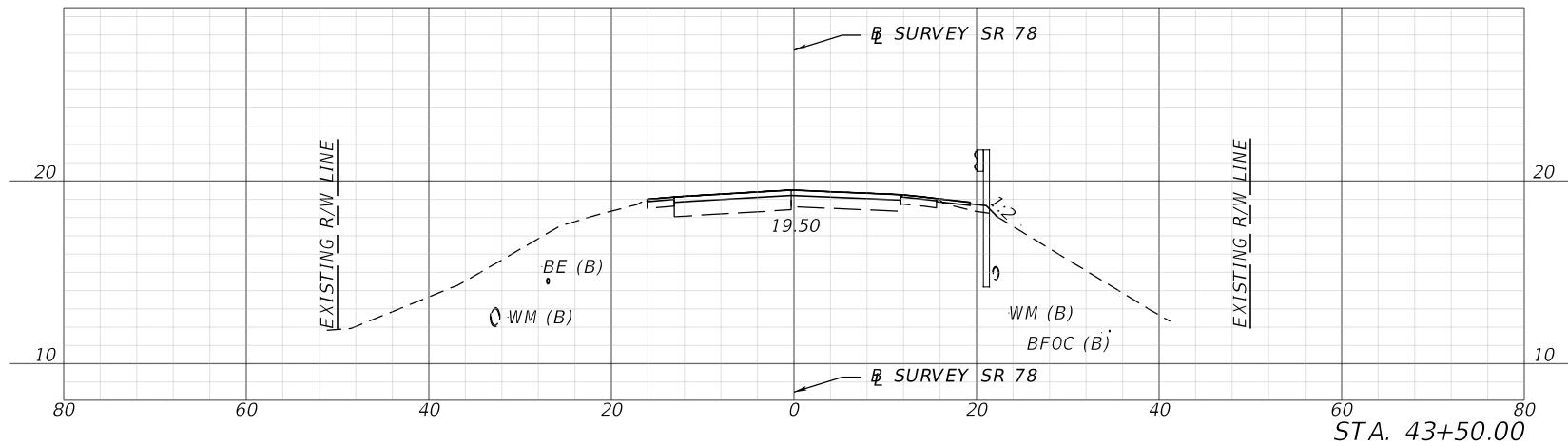
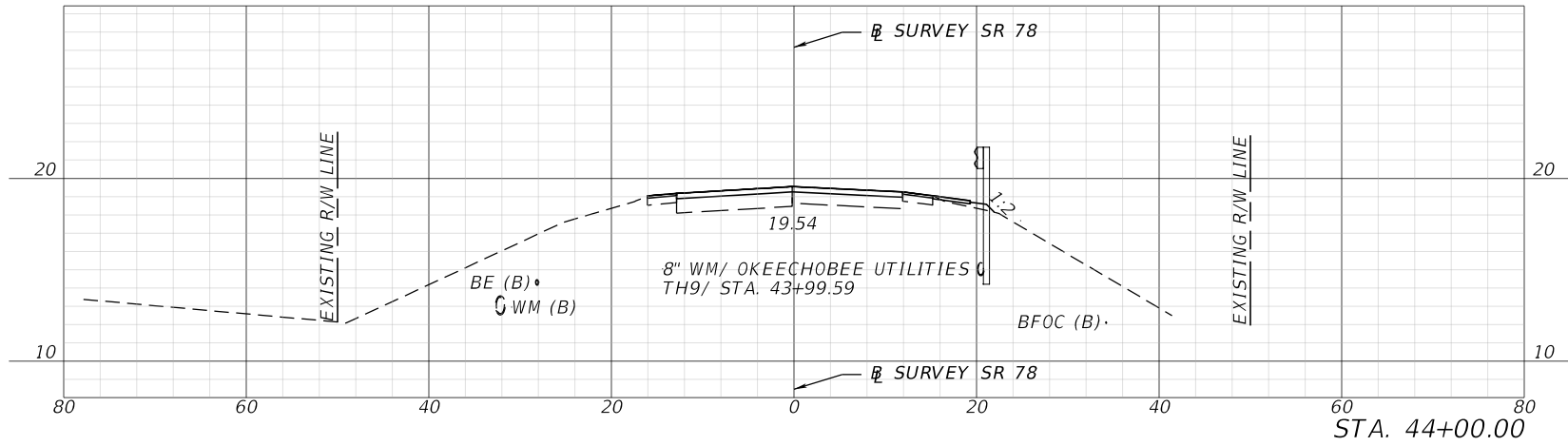


SCALE: 1" = 20' HORIZONTAL; 1" = 10' VERTICAL

10/20/2023 4:25:13 PM RBaderschneider 0:\FDOT\1900118\44897515201\Roadway\RD\SRD01.dgn

REVISIONS				ENGINEER OF RECORD		STATE OF FLORIDA DEPARTMENT OF TRANSPORTATION			SHEET NO.
DATE	DESCRIPTION	DATE	DESCRIPTION	RYAN K. BADERSCHNEIDER, P.E. LICENSE NUMBER: 60851 COMPREHENSIVE ENG. SERVICES, INC. 201 S ORANGE AVE, SUITE 1300 ORLANDO, FL 32801-3442		ROAD NO.	COUNTY	FINANCIAL PROJECT ID	
						SR 78	OKEECHOBEE	448975-1-52-01	CROSS SECTIONS 29

THE OFFICIAL RECORD OF THIS SHEET IS THE ELECTRONIC FILE DIGITALLY SIGNED AND SEALED UNDER RULE 61G15-23.004, F.A.C.



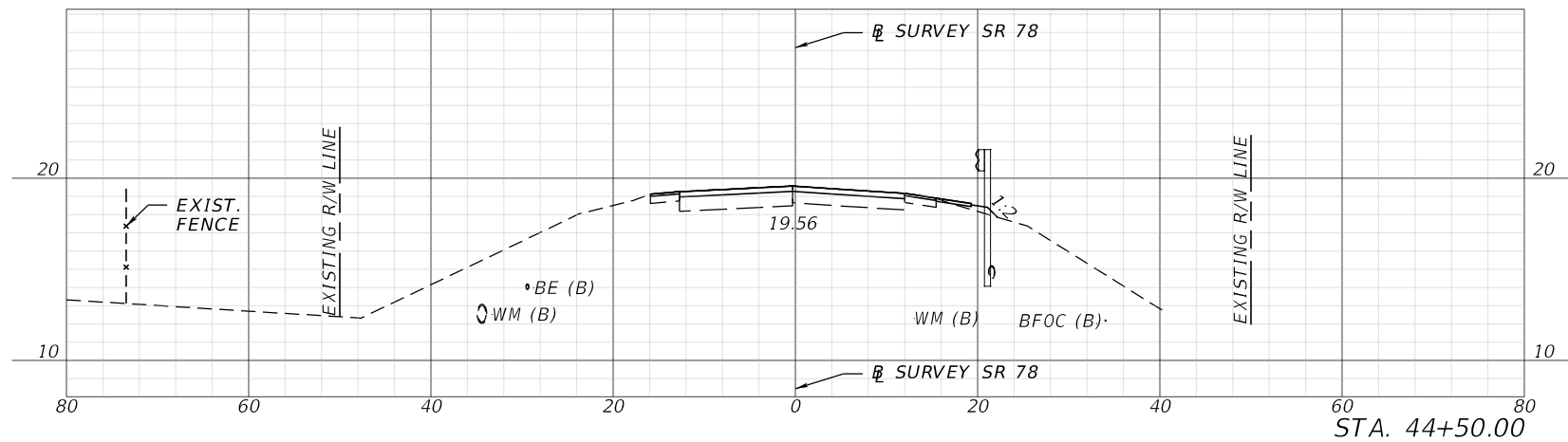
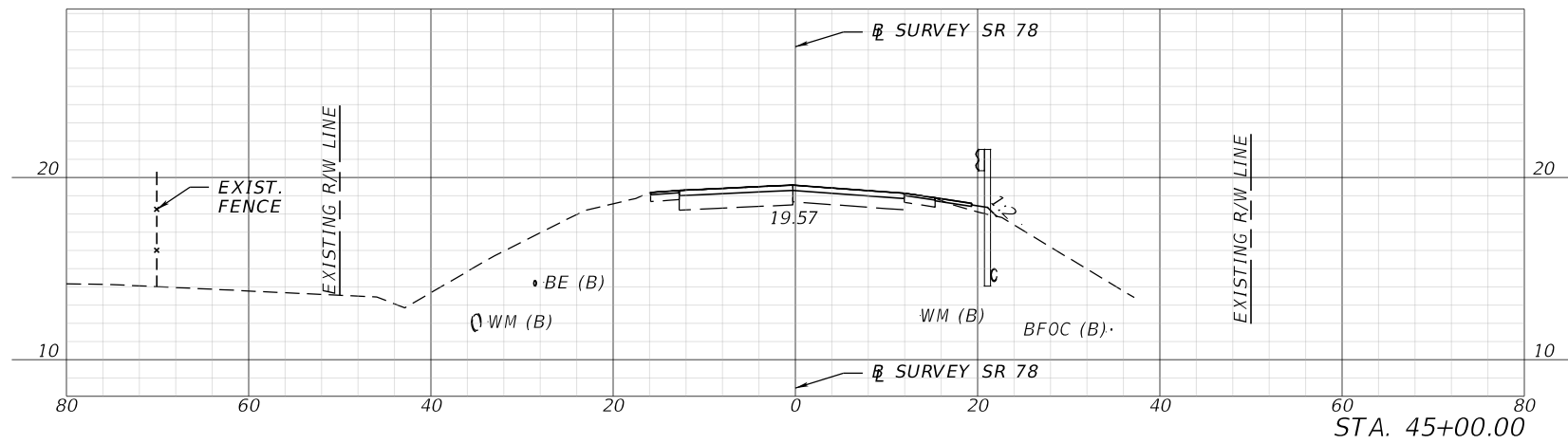
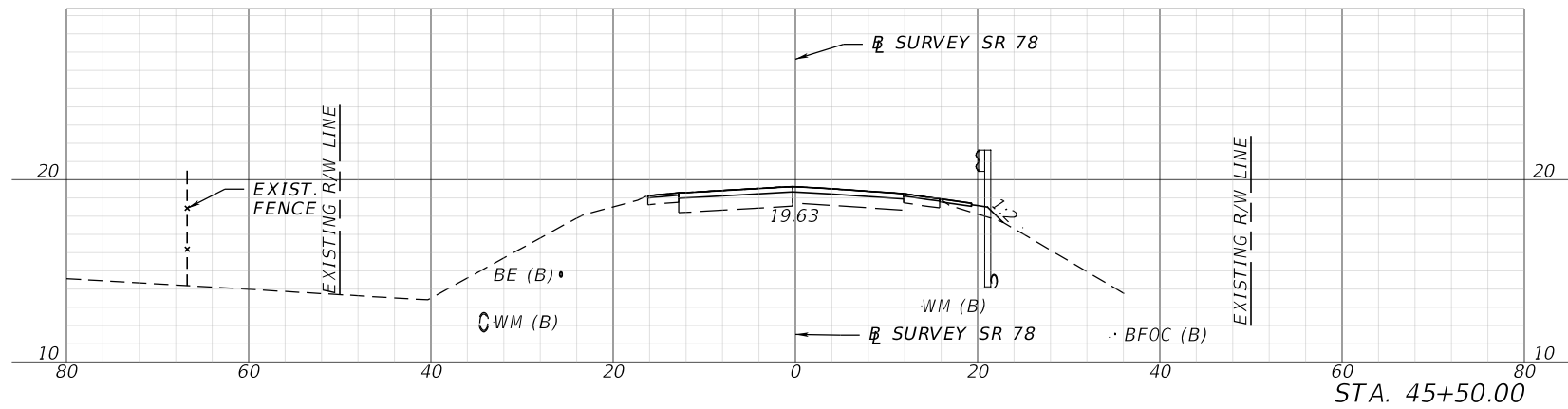
SCALE: 1" = 20' HORIZONTAL; 1" = 10' VERTICAL

10/20/2023 4:25:18 PM RBaderschneider 0:\FDOT\1900118\44897515201\Roadway\RD\SRD01.dgn

REVISIONS				ENGINEER OF RECORD		STATE OF FLORIDA DEPARTMENT OF TRANSPORTATION			SHEET NO.
DATE	DESCRIPTION	DATE	DESCRIPTION	RYAN K. BADERSCHNEIDER, P.E. LICENSE NUMBER: 60851 COMPREHENSIVE ENG. SERVICES, INC. 201 S ORANGE AVE, SUITE 1300 ORLANDO, FL 32801-3442		ROAD NO.	COUNTY	FINANCIAL PROJECT ID	
						SR 78	OKEECHOBEE	448975-1-52-01	30

CROSS SECTIONS

THE OFFICIAL RECORD OF THIS SHEET IS THE ELECTRONIC FILE DIGITALLY SIGNED AND SEALED UNDER RULE 61G15-23.004, F.A.C.



SCALE: 1" = 20' HORIZONTAL; 1" = 10' VERTICAL

10/20/2023 4:25:23 PM RBaderschneider 0:\FDOT\1900118\44897515201\Roadway\RD\SRD01.dgn

REVISIONS			
DATE	DESCRIPTION	DATE	DESCRIPTION

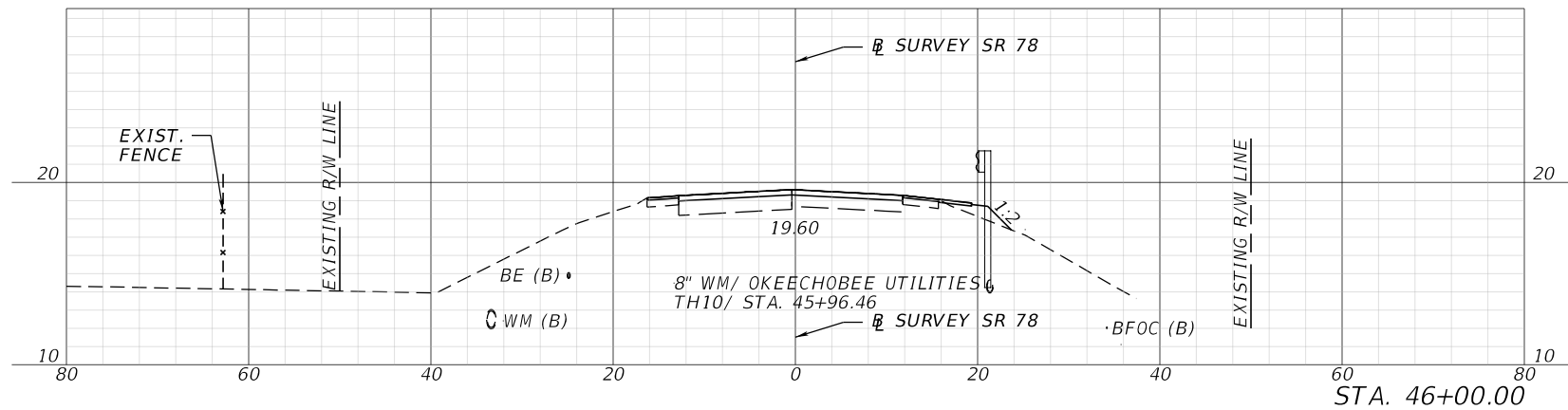
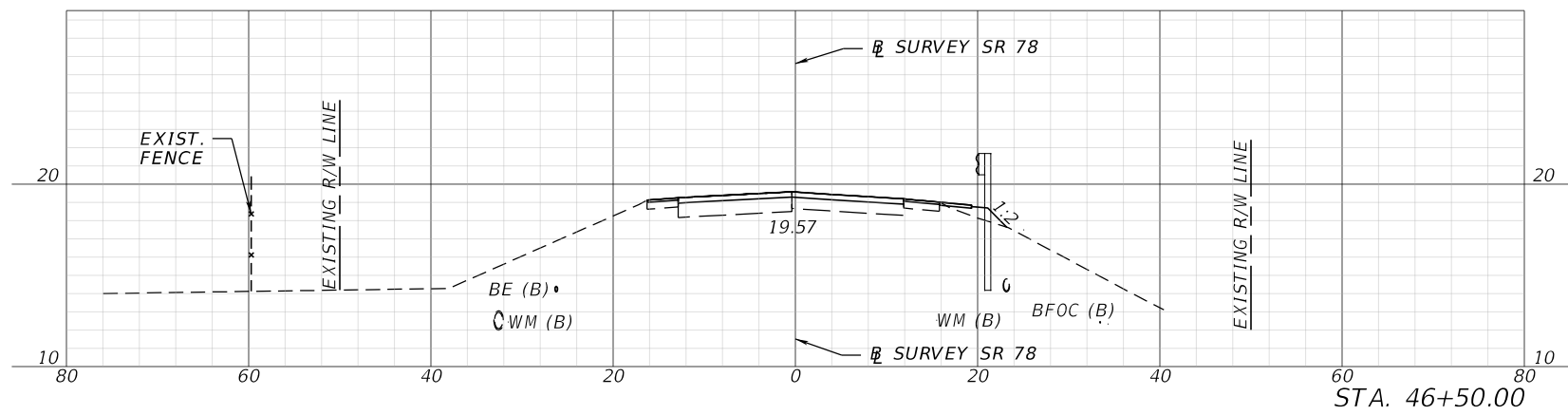
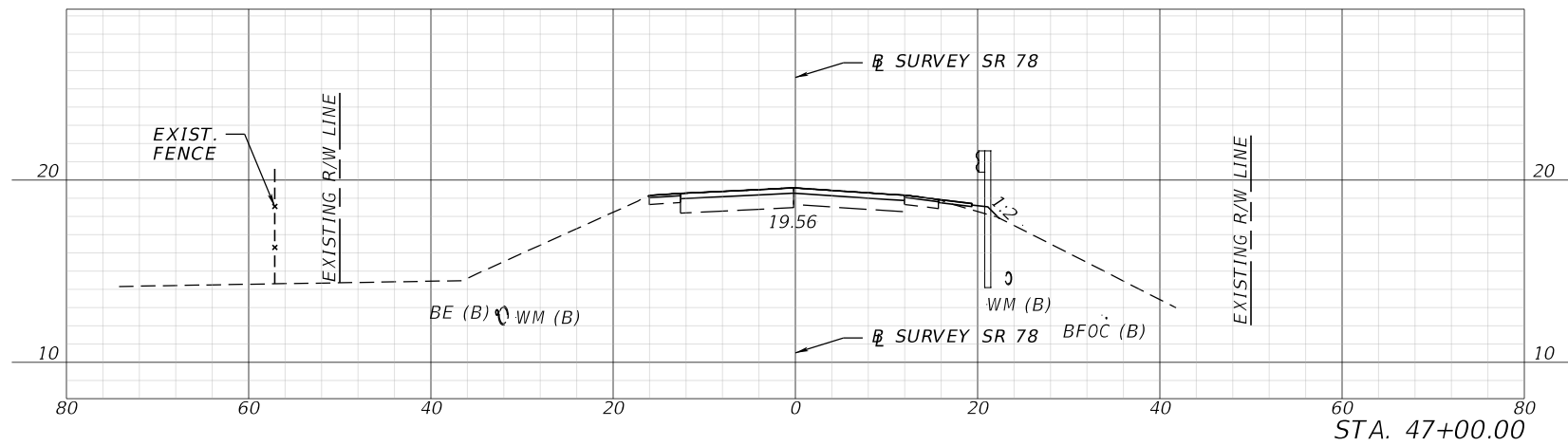
ENGINEER OF RECORD
 RYAN K. BADERSCHNEIDER, P.E.
 LICENSE NUMBER: 60851
 COMPREHENSIVE ENG. SERVICES, INC.
 201 S ORANGE AVE, SUITE 1300
 ORLANDO, FL 32801-3442

STATE OF FLORIDA DEPARTMENT OF TRANSPORTATION		
ROAD NO.	COUNTY	FINANCIAL PROJECT ID
SR 78	OKEECHOBEE	448975-1-52-01

CROSS SECTIONS

SHEET NO.
31

THE OFFICIAL RECORD OF THIS SHEET IS THE ELECTRONIC FILE DIGITALLY SIGNED AND SEALED UNDER RULE 61G15-23.004, F.A.C.

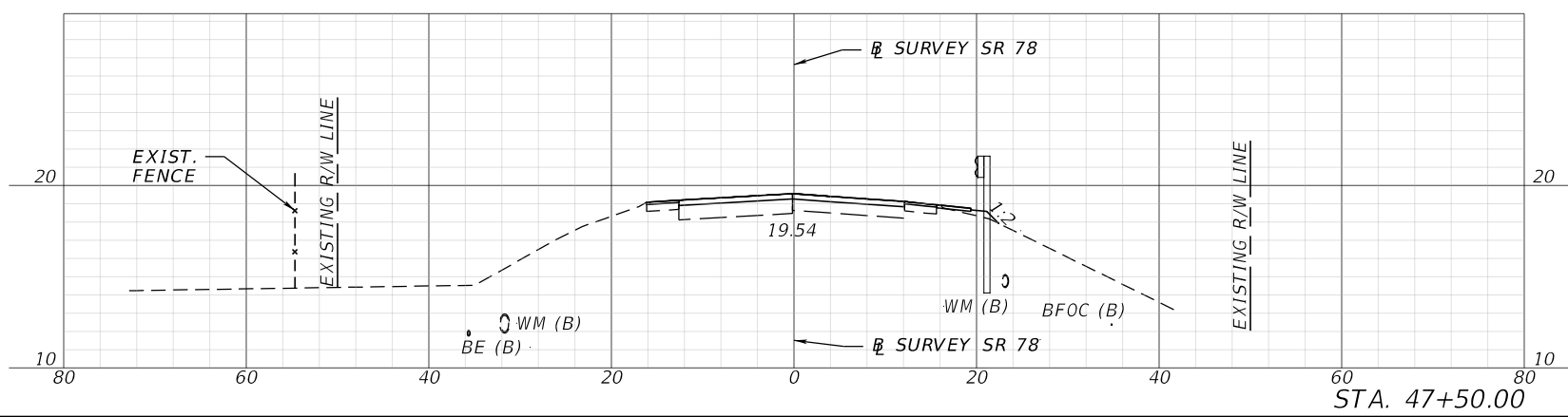
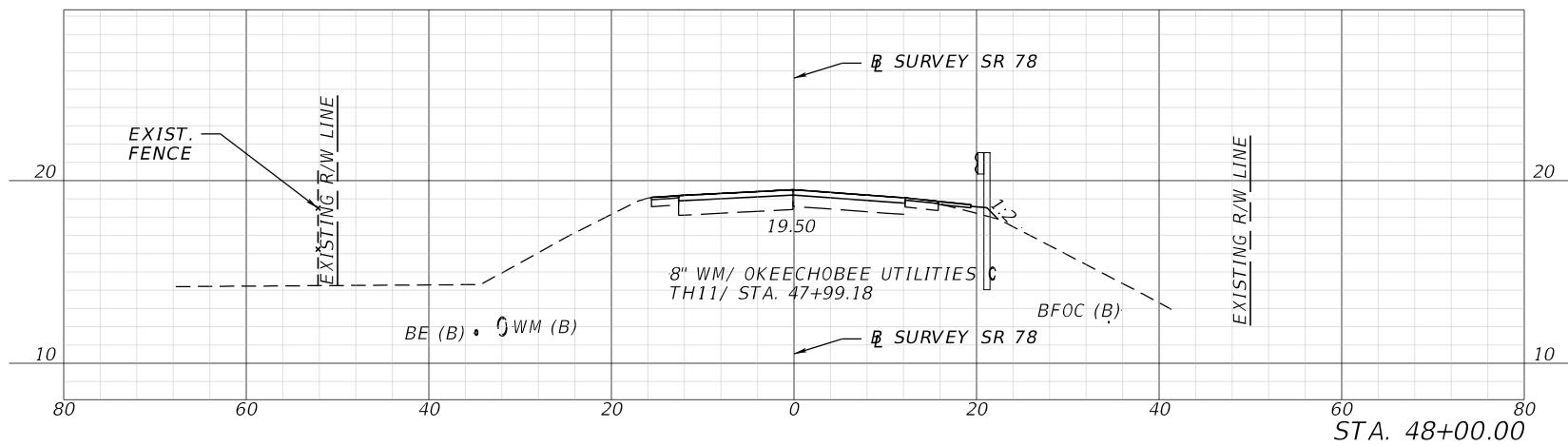
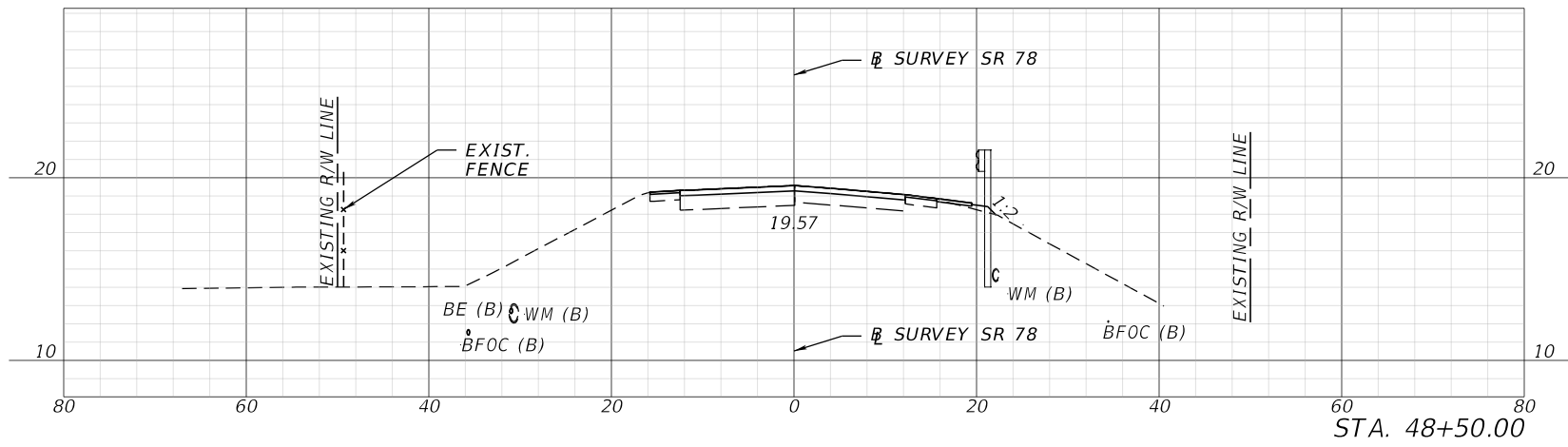


SCALE: 1" = 20' HORIZONTAL; 1" = 10' VERTICAL

10/20/2023 4:25:29 PM RBaderschneider 0:\FDOT\1900118\44897515201\Roadway\RD\SRD01.dgn

REVISIONS				ENGINEER OF RECORD		STATE OF FLORIDA DEPARTMENT OF TRANSPORTATION			SHEET NO.
DATE	DESCRIPTION	DATE	DESCRIPTION	RYAN K. BADERSCHNEIDER, P.E. LICENSE NUMBER: 60851 COMPREHENSIVE ENG. SERVICES, INC. 201 S ORANGE AVE, SUITE 1300 ORLANDO, FL 32801-3442		ROAD NO.	COUNTY	FINANCIAL PROJECT ID	
						SR 78	OKEECHOBEE	448975-1-52-01	CROSS SECTIONS 32

THE OFFICIAL RECORD OF THIS SHEET IS THE ELECTRONIC FILE DIGITALLY SIGNED AND SEALED UNDER RULE 61G15-23.004, F.A.C.

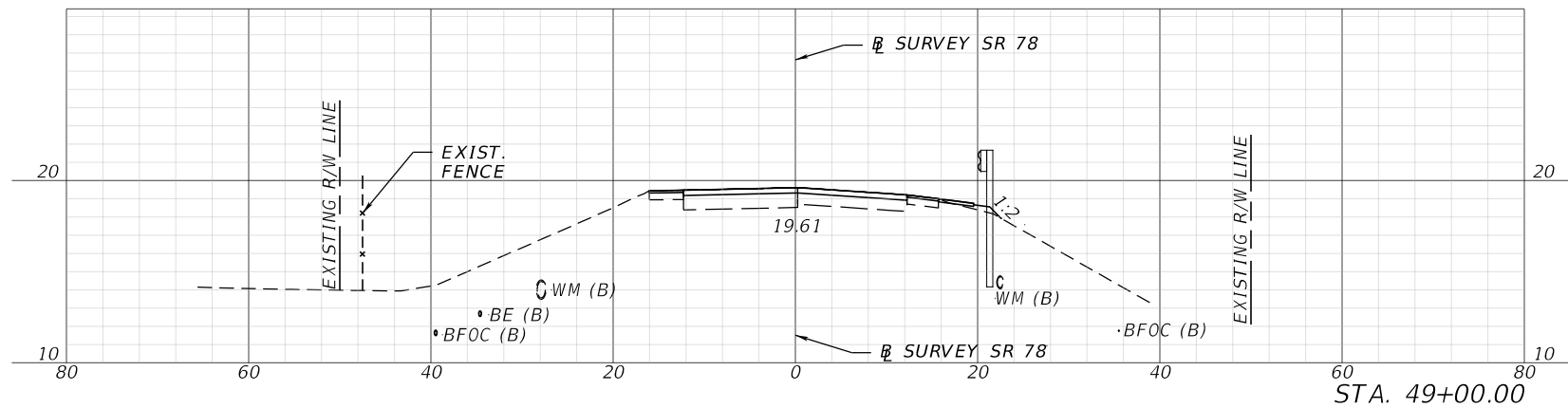
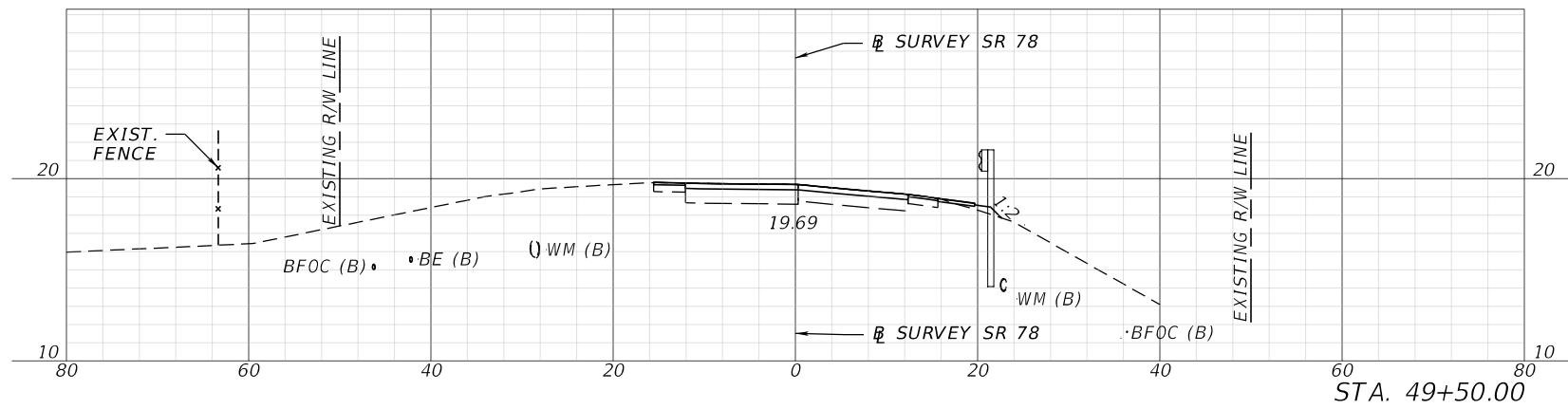
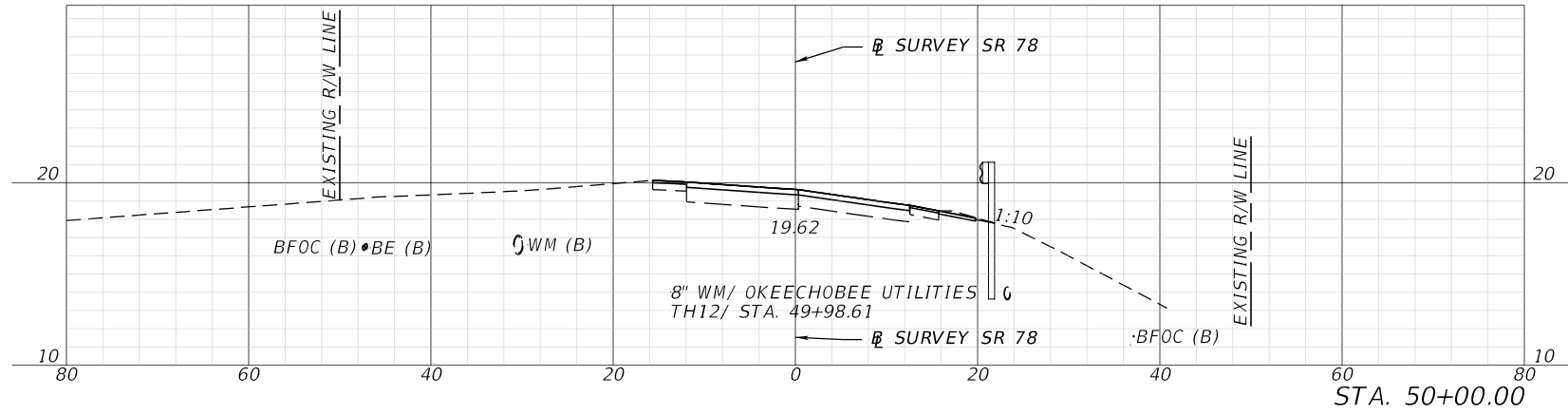
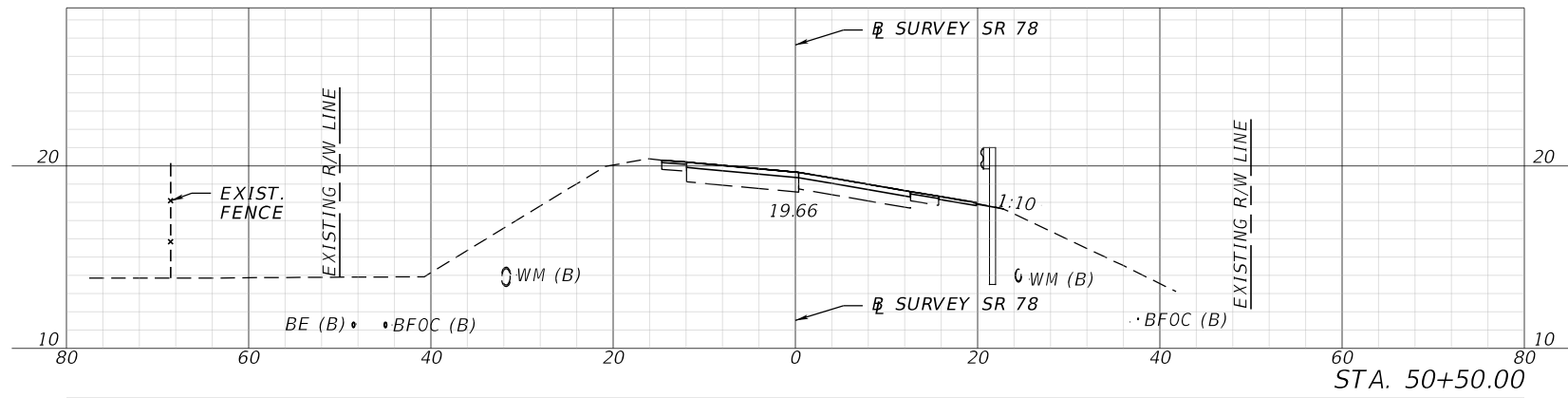


SCALE: 1" = 20' HORIZONTAL; 1" = 10' VERTICAL

10/20/2023 4:25:34 PM RBaderschneider 0:\FDOT\1900118\44897515201\Roadway\RD\SRD01.dgn

REVISIONS				ENGINEER OF RECORD		STATE OF FLORIDA DEPARTMENT OF TRANSPORTATION			SHEET NO.
DATE	DESCRIPTION	DATE	DESCRIPTION	RYAN K. BADERSCHNEIDER, P.E. LICENSE NUMBER: 60851 COMPREHENSIVE ENG. SERVICES, INC. 201 S ORANGE AVE, SUITE 1300 ORLANDO, FL 32801-3442		ROAD NO.	COUNTY	FINANCIAL PROJECT ID	
						SR 78	OKEECHOBEE	448975-1-52-01	CROSS SECTIONS 33

THE OFFICIAL RECORD OF THIS SHEET IS THE ELECTRONIC FILE DIGITALLY SIGNED AND SEALED UNDER RULE 61G15-23.004, F.A.C.

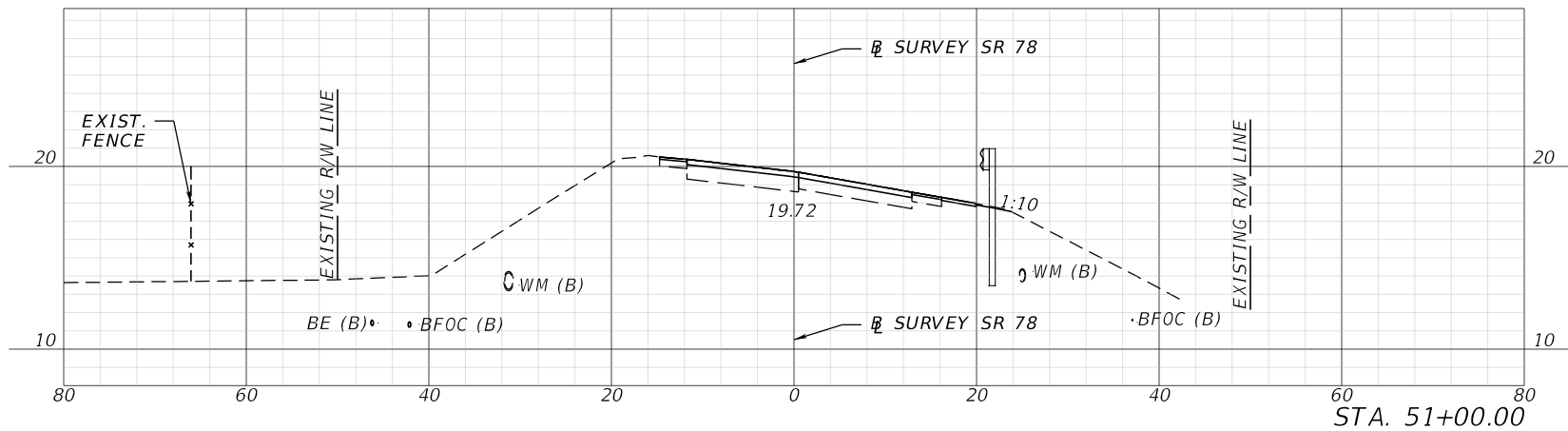
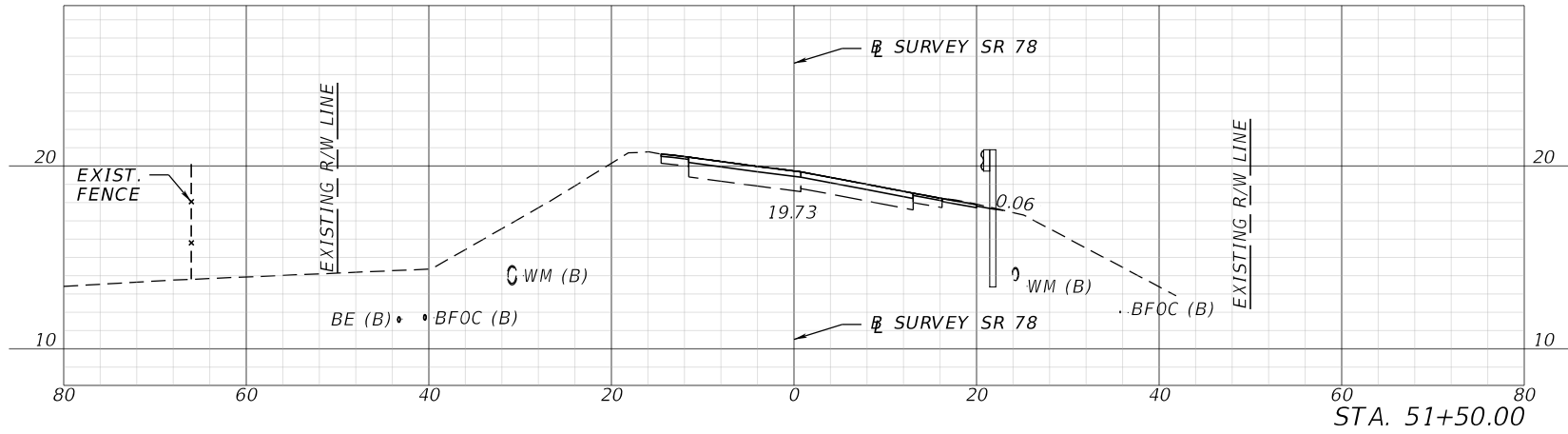
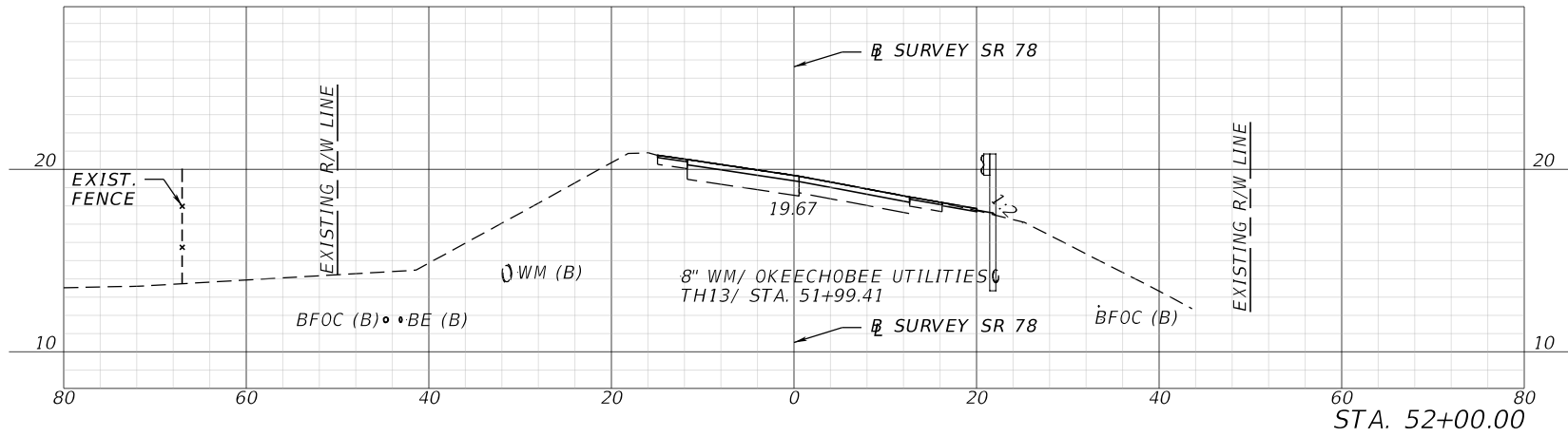


SCALE: 1" = 20' HORIZONTAL; 1" = 10' VERTICAL

10/20/2023 4:25:41 PM RBaderschneider 0:\FDOT\1900118\44897515201\Roadway\RD\SRD01.dgn

REVISIONS				ENGINEER OF RECORD		STATE OF FLORIDA DEPARTMENT OF TRANSPORTATION			SHEET NO.
DATE	DESCRIPTION	DATE	DESCRIPTION	RYAN K. BADERSCHNEIDER, P.E. LICENSE NUMBER: 60851 COMPREHENSIVE ENG. SERVICES, INC. 201 S ORANGE AVE, SUITE 1300 ORLANDO, FL 32801-3442		ROAD NO.	COUNTY	FINANCIAL PROJECT ID	
						SR 78	OKEECHOBEE	448975-1-52-01	CROSS SECTIONS 34

THE OFFICIAL RECORD OF THIS SHEET IS THE ELECTRONIC FILE DIGITALLY SIGNED AND SEALED UNDER RULE 61G15-23.004, F.A.C.



SCALE: 1" = 20' HORIZONTAL; 1" = 10' VERTICAL

10/20/2023 4:25:46 PM RBaderschneider 0:\FDOT\1900118\44897515201\Roadway\RD\SRD01.dgn

REVISIONS			
DATE	DESCRIPTION	DATE	DESCRIPTION

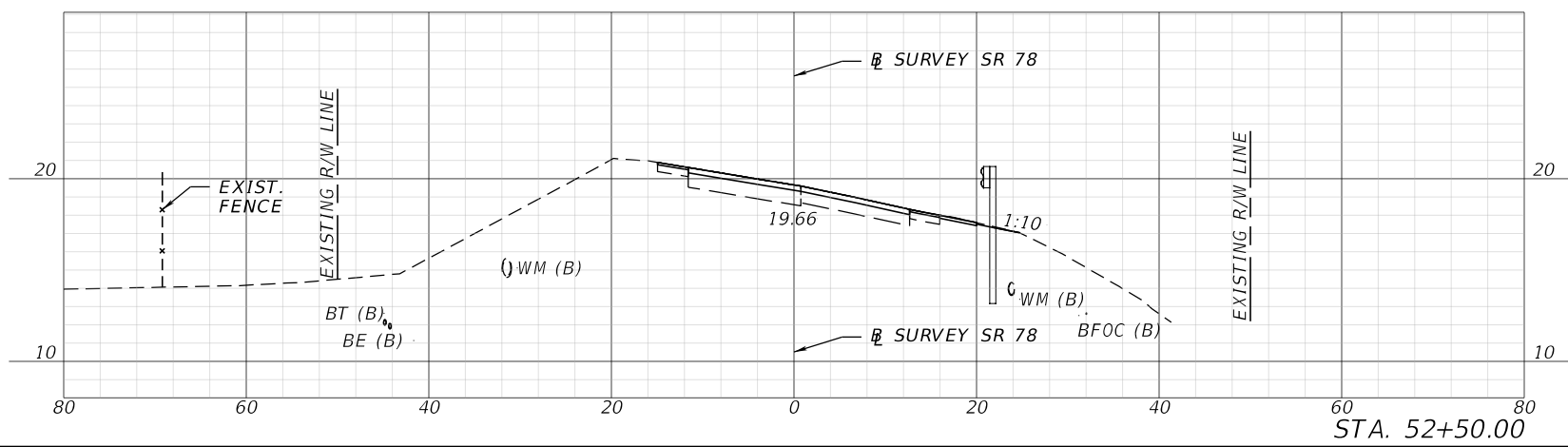
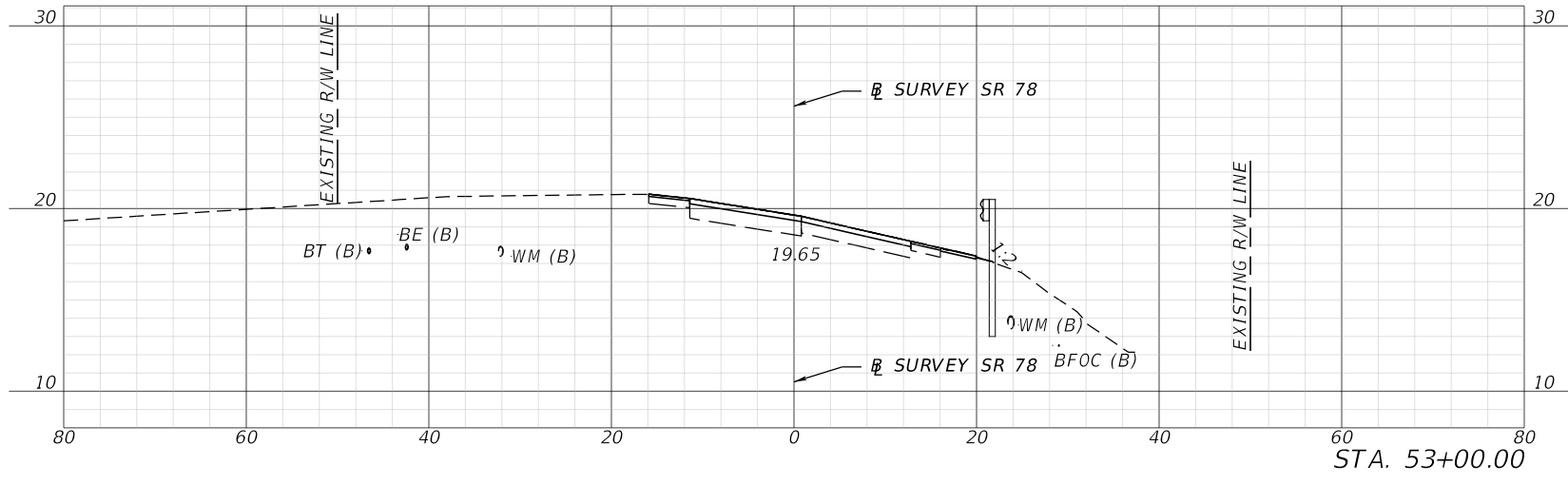
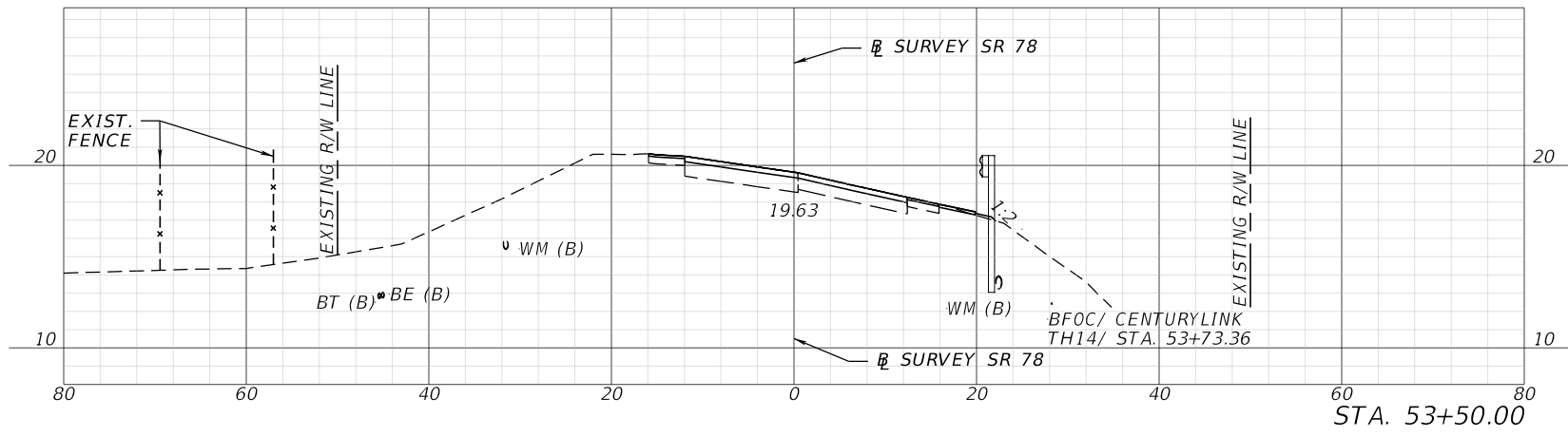
ENGINEER OF RECORD
 RYAN K. BADERSCHNEIDER, P.E.
 LICENSE NUMBER: 60851
 COMPREHENSIVE ENG. SERVICES, INC.
 201 S ORANGE AVE, SUITE 1300
 ORLANDO, FL 32801-3442

STATE OF FLORIDA DEPARTMENT OF TRANSPORTATION		
ROAD NO.	COUNTY	FINANCIAL PROJECT ID
SR 78	OKEECHOBEE	448975-1-52-01

CROSS SECTIONS

SHEET NO.
35

THE OFFICIAL RECORD OF THIS SHEET IS THE ELECTRONIC FILE DIGITALLY SIGNED AND SEALED UNDER RULE 61G15-23.004, F.A.C.

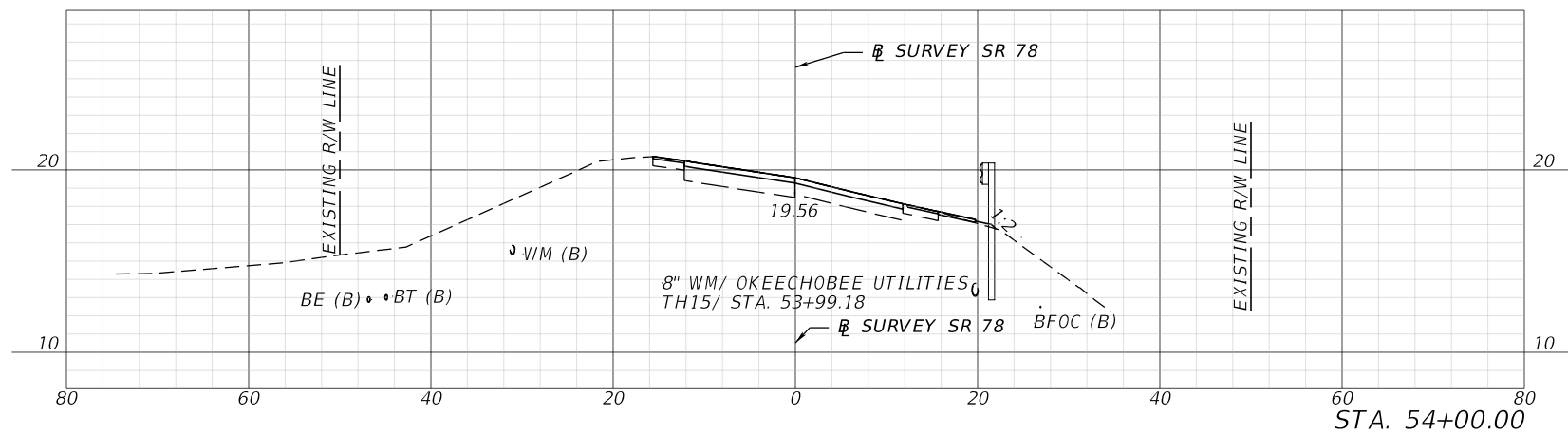
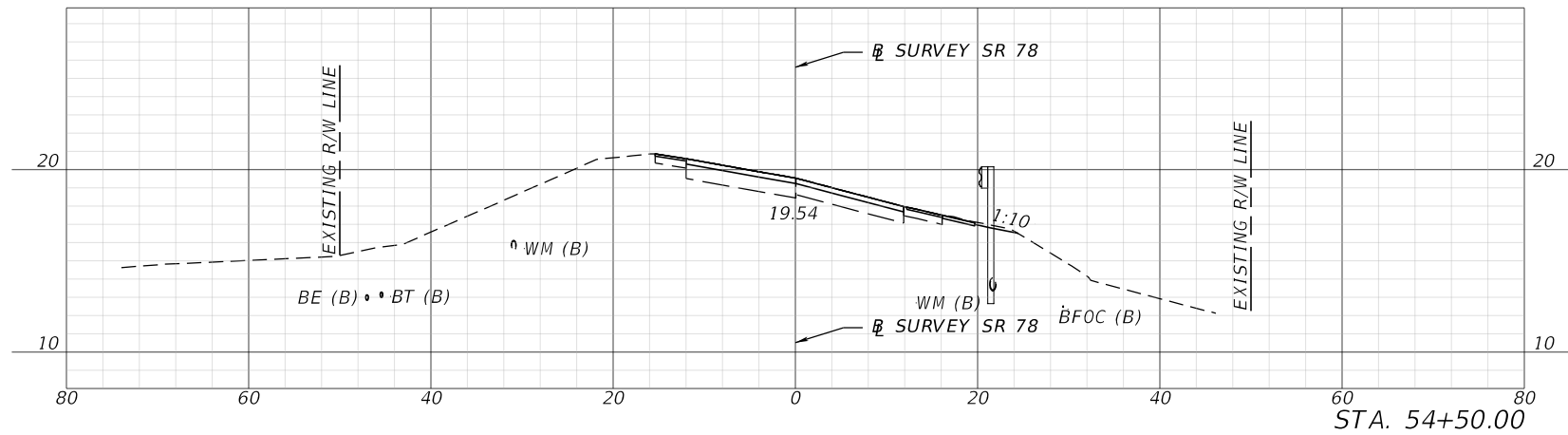
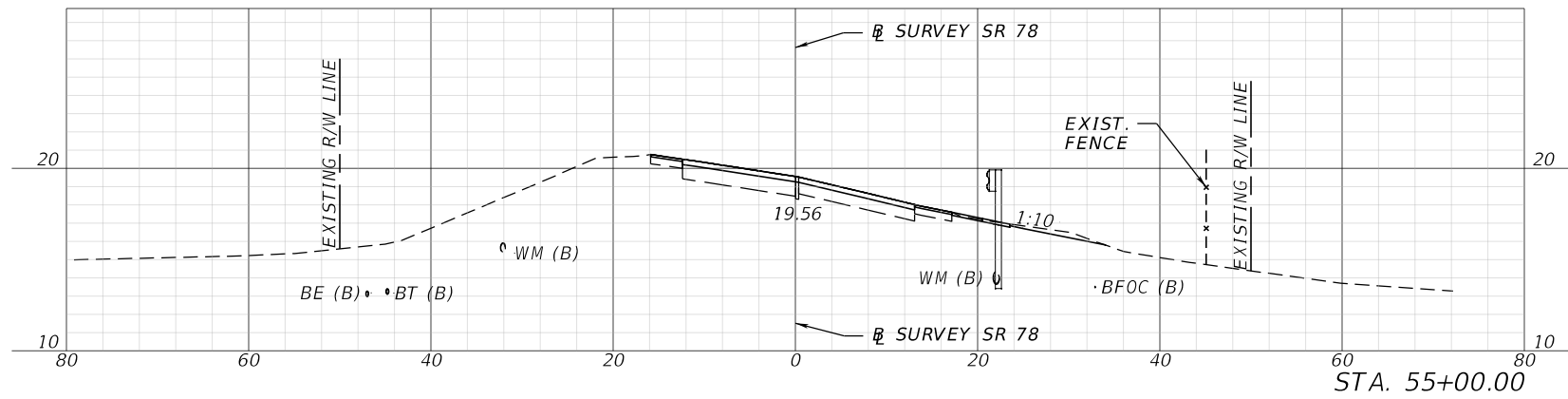


SCALE: 1" = 20' HORIZONTAL; 1" = 10' VERTICAL

10/20/2023 4:25:51 PM RBaderschneider 0:\FDOT\1900118\44897515201\Roadway\RD\SRD01.dgn

REVISIONS				ENGINEER OF RECORD		STATE OF FLORIDA DEPARTMENT OF TRANSPORTATION			SHEET NO.
DATE	DESCRIPTION	DATE	DESCRIPTION	RYAN K. BADERSCHNEIDER, P.E. LICENSE NUMBER: 60851 COMPREHENSIVE ENG. SERVICES, INC. 201 S ORANGE AVE, SUITE 1300 ORLANDO, FL 32801-3442		ROAD NO.	COUNTY	FINANCIAL PROJECT ID	
						SR 78	OKEECHOBEE	448975-1-52-01	36
CROSS SECTIONS									

THE OFFICIAL RECORD OF THIS SHEET IS THE ELECTRONIC FILE DIGITALLY SIGNED AND SEALED UNDER RULE 61G15-23.004, F.A.C.



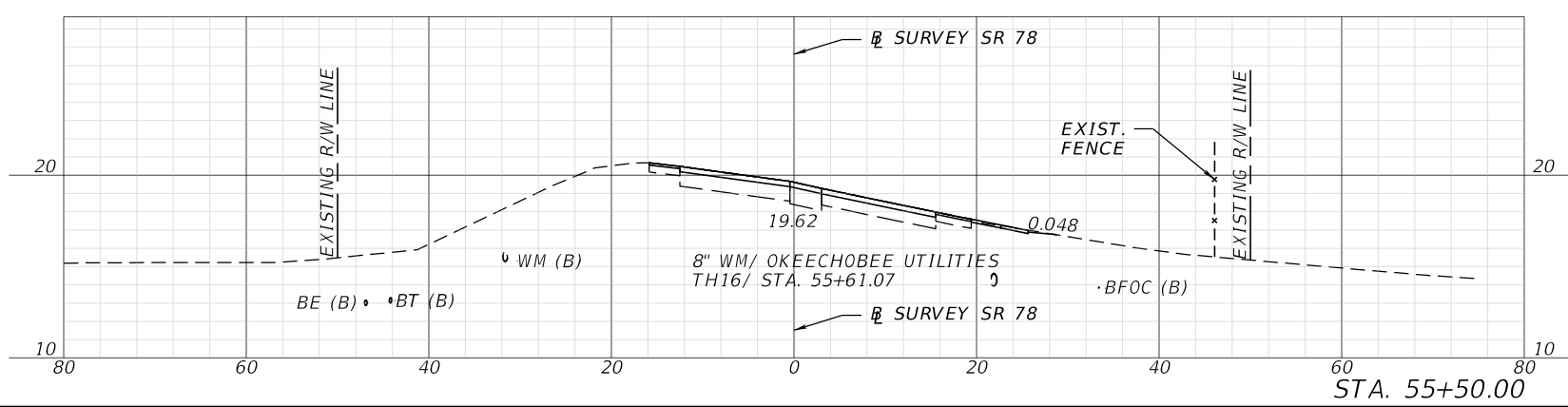
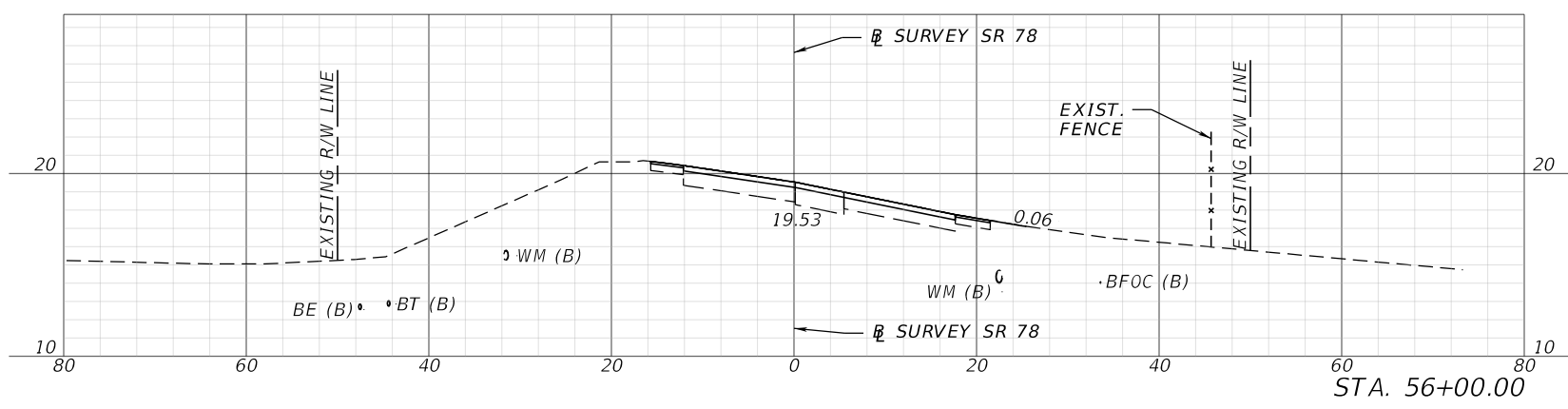
SCALE: 1" = 20' HORIZONTAL; 1" = 10' VERTICAL

10/20/2023 4:25:57 PM RBaderschneider 0:\FDOT\1900118\44897515201\Roadway\RD\SRD01.dgn

REVISIONS				ENGINEER OF RECORD		STATE OF FLORIDA DEPARTMENT OF TRANSPORTATION			SHEET NO.
DATE	DESCRIPTION	DATE	DESCRIPTION	RYAN K. BADERSCHNEIDER, P.E. LICENSE NUMBER: 60851 COMPREHENSIVE ENG. SERVICES, INC. 201 S ORANGE AVE, SUITE 1300 ORLANDO, FL 32801-3442		ROAD NO.	COUNTY	FINANCIAL PROJECT ID	
						SR 78	OKEECHOBEE	448975-1-52-01	CROSS SECTIONS 37

THE OFFICIAL RECORD OF THIS SHEET IS THE ELECTRONIC FILE DIGITALLY SIGNED AND SEALED UNDER RULE 61G15-23.004, F.A.C.

END PROJECT STA. 117+32.00
 END EARTHWORK STA. 56+16.82

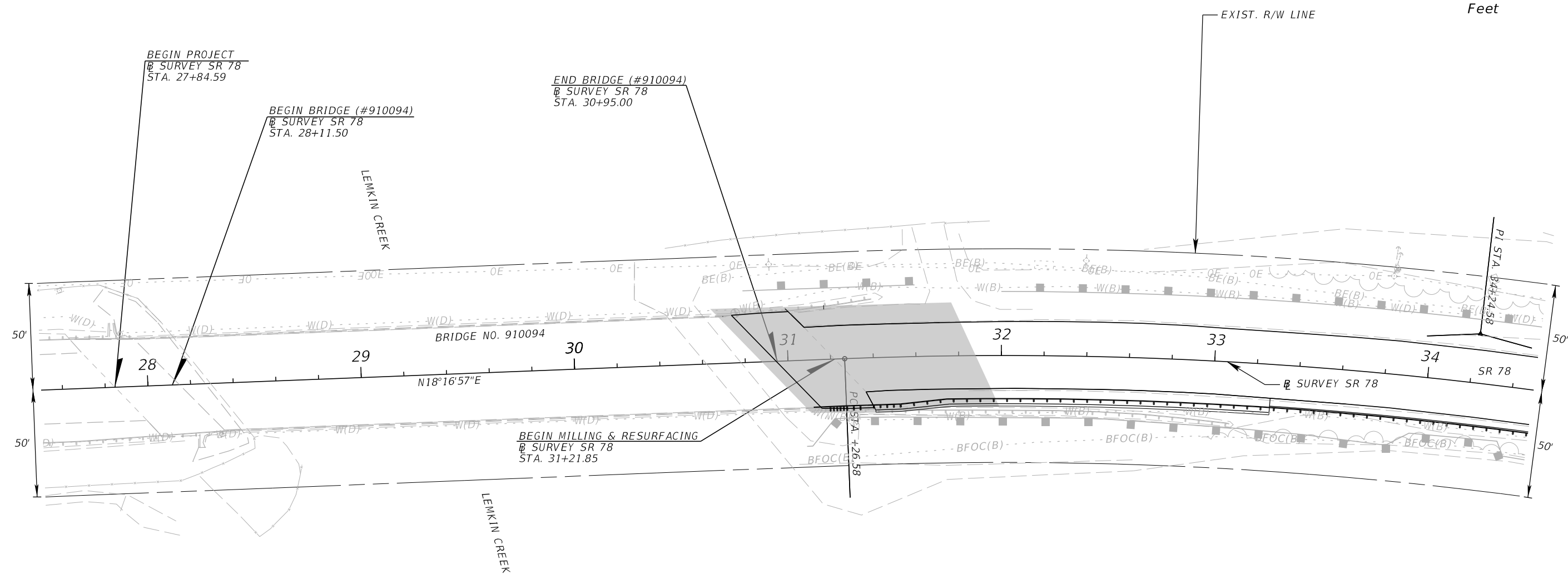
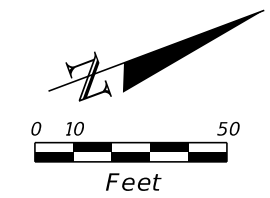


SCALE: 1" = 20' HORIZONTAL; 1" = 10' VERTICAL

10/20/2023 4:26:00 PM RBaderschneider
 0:\FDOT\1900118\44897515201\Roadway\RD\SRD01.dgn

REVISIONS				ENGINEER OF RECORD		STATE OF FLORIDA DEPARTMENT OF TRANSPORTATION			SHEET NO.
DATE	DESCRIPTION	DATE	DESCRIPTION	RYAN K. BADERSCHNEIDER, P.E. LICENSE NUMBER: 60851 COMPREHENSIVE ENG. SERVICES, INC. 201 S ORANGE AVE, SUITE 1300 ORLANDO, FL 32801-3442		ROAD NO.	COUNTY	FINANCIAL PROJECT ID	
						SR 78	OKEECHOBEE	448975-1-52-01	CROSS SECTIONS 38

THE OFFICIAL RECORD OF THIS SHEET IS THE ELECTRONIC FILE DIGITALLY SIGNED AND SEALED UNDER RULE 61G15-23.004, F.A.C.



POTENTIAL HAZARDOUS MATERIALS
 LEVEL-II BRIDGE SURVEY REQUIRED

10/20/2023 4:26:03 PM RBaderschneider
 0:\FD07\1900118\44897515201\Roadway\PLANRD01_Contamination.dgn

REVISIONS				ENGINEER OF RECORD		STATE OF FLORIDA DEPARTMENT OF TRANSPORTATION			CONTAMINATION SHEET	SHEET NO.
DATE	DESCRIPTION	DATE	DESCRIPTION	RYAN K. BADERSCHNEIDER, P.E. LICENSE NUMBER: 60851 COMPREHENSIVE ENG. SERVICES, INC. 201 S ORANGE AVE, SUITE 1300 ORLANDO, FL 32801-3442		ROAD NO.	COUNTY	FINANCIAL PROJECT ID		
								SR 78		OKEECHOBEE

THE OFFICIAL RECORD OF THIS SHEET IS THE ELECTRONIC FILE DIGITALLY SIGNED AND SEALED UNDER RULE 61G15-23.004, F.A.C.

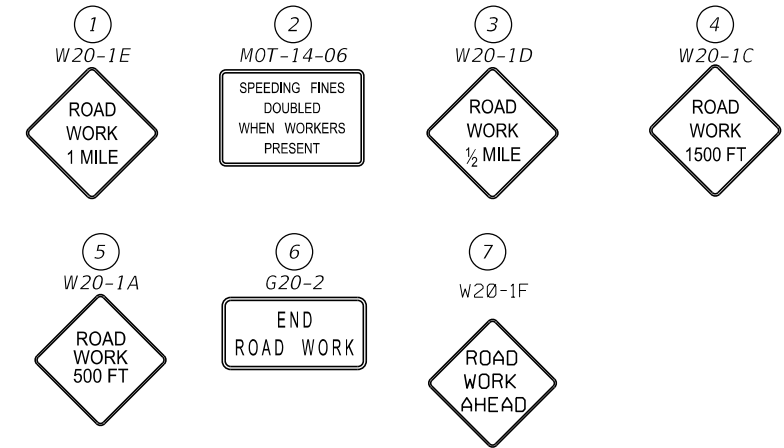
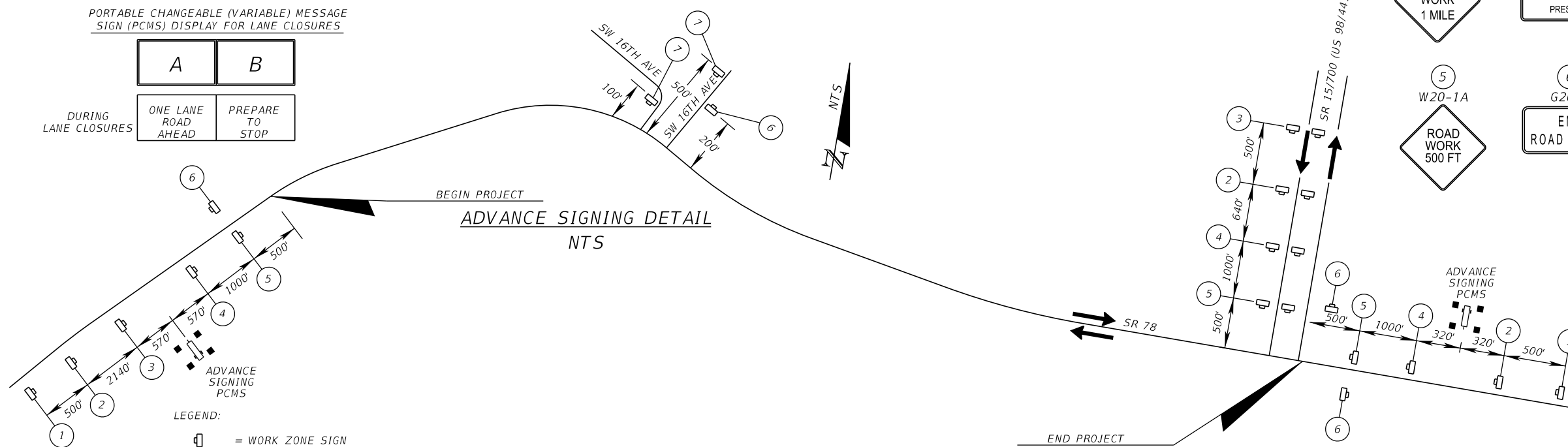
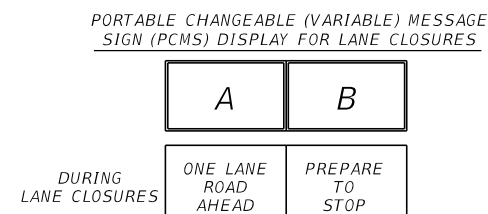
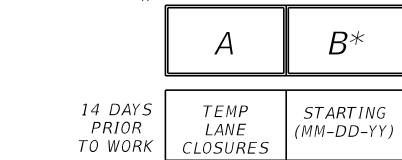
TEMPORARY TRAFFIC CONTROL NOTES

- UNLESS OTHERWISE INDICATED IN THE TRAFFIC CONTROL DETAILS, THE ALLOWABLE LANE CLOSURES ARE AS FOLLOWS:
 OUTSIDE 600' OF SIGNALIZED INTERSECTIONS:
 THERE ARE NO RESTRICTIONS.
 WITHIN 600' OF SIGNALIZED INTERSECTIONS:
 LANE CLOSURES ARE ALLOWED FROM 8:00 PM TO 7:00 AM
- INSTALL TEMPORARY CRASH CUSHIONS TO PROTECT THE ENDS OF NEW GUARDRAIL RUNS WHEN THE RUN CANNOT BE COMPLETED BY THE END OF THE WORK PERIOD.
- UTILIZE PORTABLE CHANGEABLE (VARIABLE) MESSAGE SIGNS (PCMS) IN THE ADVANCE SIGNING. SEE ADVANCED SIGNING DETAIL FOR LOCATION AND PCMS DISPLAYS.
- PRIOR TO AND DURING LANE CLOSURES ALONG SR 700, UTILIZE A PORTABLE CHANGEABLE (VARIABLE) MESSAGE SIGN (PCMS) A MINIMUM OF 1500' IN ADVANCE OF THE LANE CLOSURE AREA FOR APPROACHING TRAFFIC. SEE THE PCMS DISPLAYS FOR USE PRIOR TO WORK AND DURING LANE CLOSURES.
- UNLESS OTHERWISE NOTED, THE EXISTING POSTED (REGULATORY) SPEED LIMITS ALONG SR 78 (55 MPH, 45 MPH, AND 35 MPH) AND ALONG SR 15 (35 MPH AND 45 MPH) SHALL REMAIN AT ALL TIMES DURING CONSTRUCTION.

TEMPORARY TRAFFIC CONTROL PLAN PHASING NOTES

- PHASE I:
 MAJOR WORK ITEMS: CONSTRUCT ADVANCE PROJECT SIGNING, MILL MAINLINE ROADWAY AND SHOULDER, PLACE MAINLINE SP STRUCTURAL COURSE, AND PLACE TEMPORARY MARKINGS TO MATCH FINAL CONFIGURATION.
 MAINTAIN VEHICULAR TRAFFIC UTILIZING STANDARD PLANS INDEX 102-602, 102-603, 102-604, 102-613, AND TRAFFIC CONTROL DETAILS (INCLUDING TCO).
 MAINTAIN PEDESTRIAN TRAFFIC UTILIZING EXISTING FACILITIES.
- PHASE II:
 MAJOR WORK ITEMS: CONSTRUCT GUARDRAIL.
 MAINTAIN VEHICULAR TRAFFIC DURING SHOULDER WORK UTILIZING STANDARD PLANS INDEX 102-602, 102-603, AND 102-604.
 MAINTAIN PEDESTRIAN TRAFFIC UTILIZING EXISTING FACILITIES.
- PHASE III:
 MAJOR WORK ITEMS: SOD ANY UNPAVED DISTURBED AREAS, REWORK UNPAVED SHOULDERS, MILL TURN LANES, PLACE FRICTION COURSE ON MAINLINE ROADWAY, TURN LANES, SIDESTREETS, AND SHOULDERS, AND PLACE FINAL PAVEMENT MARKINGS.
 MAINTAIN VEHICULAR TRAFFIC UTILIZING STANDARD PLANS INDEX 102-602, 102-603, 102-604, 102-613 AND TRAFFIC CONTROL DETAILS (INCLUDING TCO).
 MAINTAIN PEDESTRIAN TRAFFIC UTILIZING EXISTING FACILITIES.

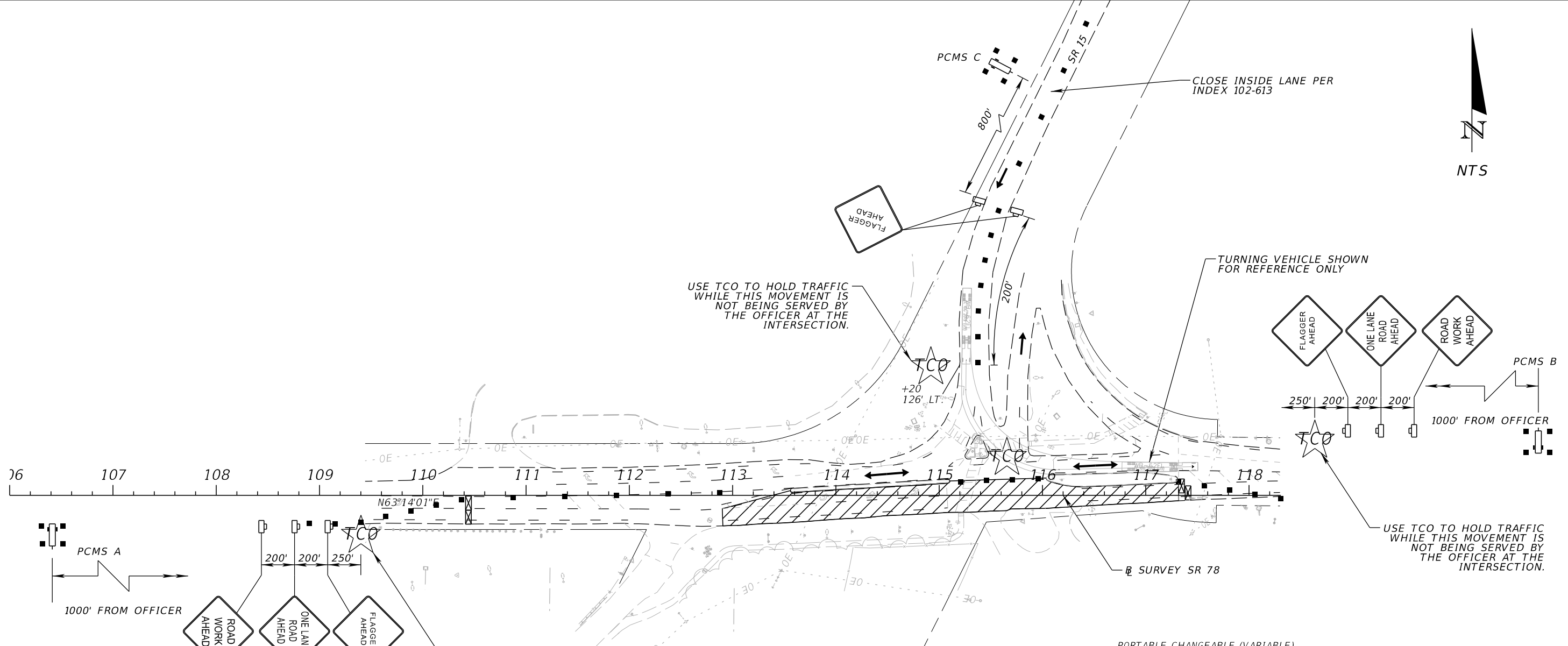
ADVANCE SIGNING PORTABLE CHANGEABLE (VARIABLE) MESSAGE SIGN (PCMS) DISPLAY FOR LANE CLOSURES
 *INFORMATION IN () TO BE ADDED PER CONSTRUCTION SCHEDULE.



10/20/2023 4:26:04 PM RBaderschneider 0:\FDOT\1900118\44897515201\Roadway\TCGNRD01.dgn

REVISIONS				ENGINEER OF RECORD		STATE OF FLORIDA DEPARTMENT OF TRANSPORTATION			TEMPORARY TRAFFIC CONTROL PLAN	SHEET NO.
DATE	DESCRIPTION	DATE	DESCRIPTION	RYAN K. BADERSCHNEIDER, P.E. LICENSE NUMBER: 60851 COMPREHENSIVE ENG. SERVICES, INC. 201 S ORANGE AVE, SUITE 1300 ORLANDO, FL 32801-3442		ROAD NO.	COUNTY	FINANCIAL PROJECT ID		
						SR 78	OKEECHOBEE	448975-1-52-01		40

THE OFFICIAL RECORD OF THIS SHEET IS THE ELECTRONIC FILE DIGITALLY SIGNED AND SEALED UNDER RULE 61G15-23.004, F.A.C.



- LEGEND:
- = WORK ZONE SIGN
 - = AREA OF CONSTRUCTION
 - = TRAFFIC CONTROL OFFICER
 - = CHANNELIZING DEVICE
 - = PCMS
 - = TYPE III BARRICADE
 - = DIRECTION OF TRAVEL

PORTABLE CHANGEABLE (VARIABLE) MESSAGE SIGN (PCMS) DISPLAYS

PCMS A AND B	
A	B
OFFICER AHEAD	BE PREPARED TO STOP

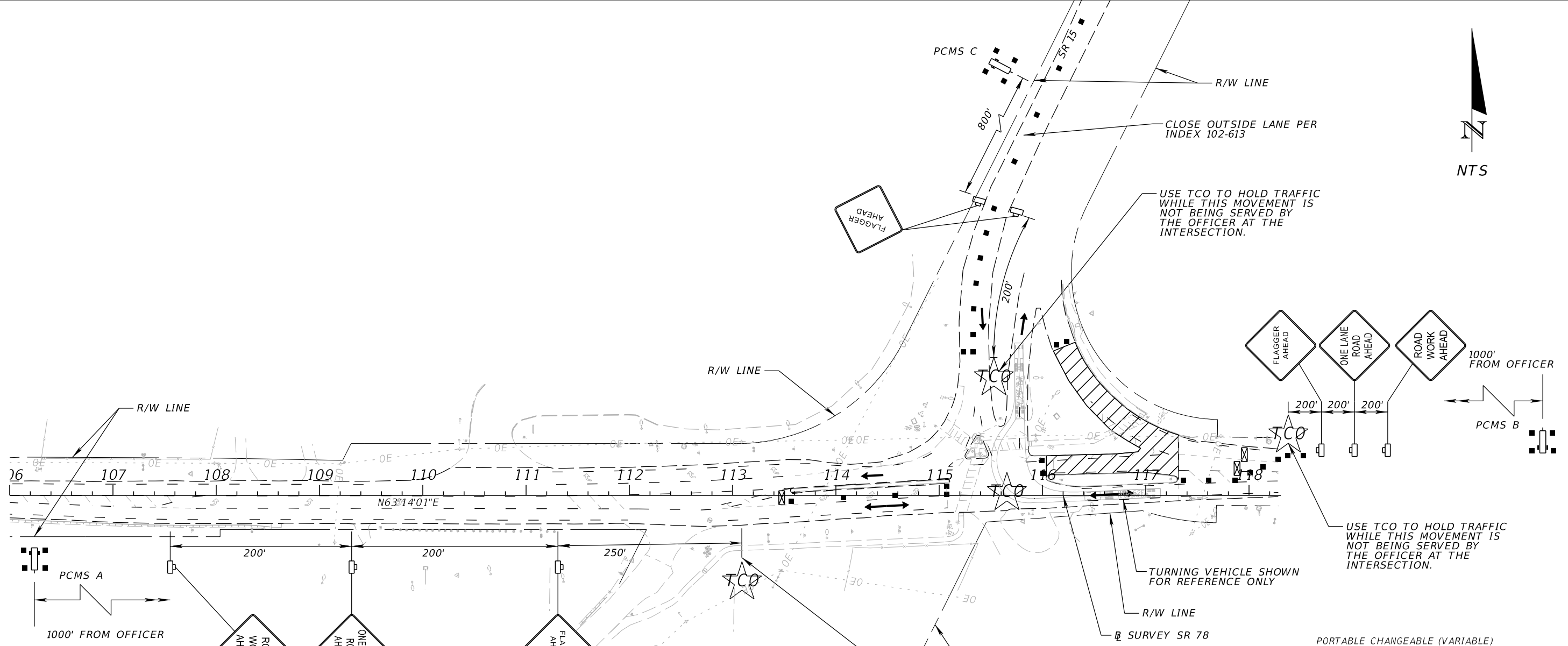
PCMS C	
A	B
OFFICER AT SIGNAL	BE PREPARED TO STOP

SR 78/US 98 INTERSECTION MILLING AND RESURFACING DETAIL STAGE 1

10/20/2023 4:26:22 PM RBaderschneider 0:\FDOT\1900118\44897515201\Roadway\TCOTR001.dgn

REVISIONS				ENGINEER OF RECORD		STATE OF FLORIDA DEPARTMENT OF TRANSPORTATION			TEMPORARY TRAFFIC CONTROL PLAN	SHEET NO.
DATE	DESCRIPTION	DATE	DESCRIPTION	RYAN K. BADERSCHNEIDER, P.E. LICENSE NUMBER: 60851 COMPREHENSIVE ENG. SERVICES, INC. 201 S ORANGE AVE, SUITE 1300 ORLANDO, FL 32801-3442		ROAD NO.	COUNTY	FINANCIAL PROJECT ID		
						SR 78	OKEECHOBEE	448975-1-52-01		41

THE OFFICIAL RECORD OF THIS SHEET IS THE ELECTRONIC FILE DIGITALLY SIGNED AND SEALED UNDER RULE 61G15-23.004, F.A.C.



- LEGEND:**
- = WORK ZONE SIGN
 - = AREA OF CONSTRUCTION
 - = TRAFFIC CONTROL OFFICER (TCO)
 - = CHANNELIZING DEVICE
 - = PCMS
 - = TYPE III BARRICADE
 - = DIRECTION OF TRAVEL

PORTABLE CHANGEABLE (VARIABLE) MESSAGE SIGN (PCMS) DISPLAYS

PCMS A AND B

A	B
OFFICER AHEAD	BE PREPARED TO STOP

PCMS C

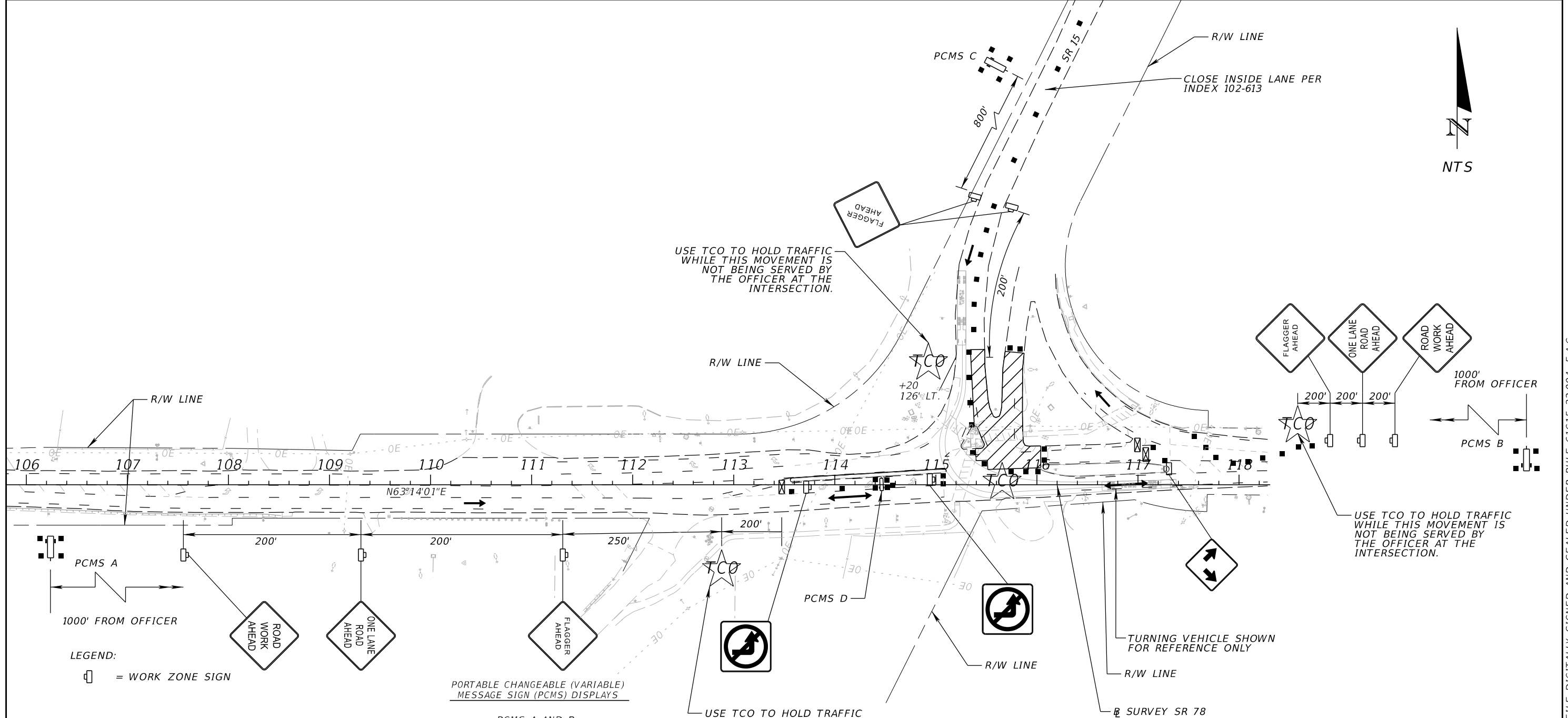
A	B
OFFICER AT SIGNAL	BE PREPARED TO STOP

SR 78/US 98 INTERSECTION MILLING AND RESURFACING DETAIL STAGE 2

REVISIONS				ENGINEER OF RECORD		STATE OF FLORIDA DEPARTMENT OF TRANSPORTATION			TEMPORARY TRAFFIC CONTROL PLAN	SHEET NO. 42
DATE	DESCRIPTION	DATE	DESCRIPTION	RYAN K. BADERSCHNEIDER, P.E. LICENSE NUMBER: 60851 COMPREHENSIVE ENG. SERVICES, INC. 201 S ORANGE AVE, SUITE 1300 ORLANDO, FL 32801-3442		ROAD NO.	COUNTY	FINANCIAL PROJECT ID		
						SR 78	OKEECHOBEE	448975-1-52-01		

10/20/2023 4:26:23 PM RBaderschneider 0:\FDOT\1900118\44897515201\Roadway\TCOTR001.dgn

THE OFFICIAL RECORD OF THIS SHEET IS THE ELECTRONIC FILE DIGITALLY SIGNED AND SEALED UNDER RULE 61G15-23.004, F.A.C.



LEGEND:

- = WORK ZONE SIGN
- = AREA OF CONSTRUCTION
- = TRAFFIC CONTROL OFFICER
- = CHANNELIZING DEVICE
- = PCMS
- = TYPE III BARRICADE
- = DIRECTION OF TRAVEL

PORTABLE CHANGEABLE (VARIABLE) MESSAGE SIGN (PCMS) DISPLAYS

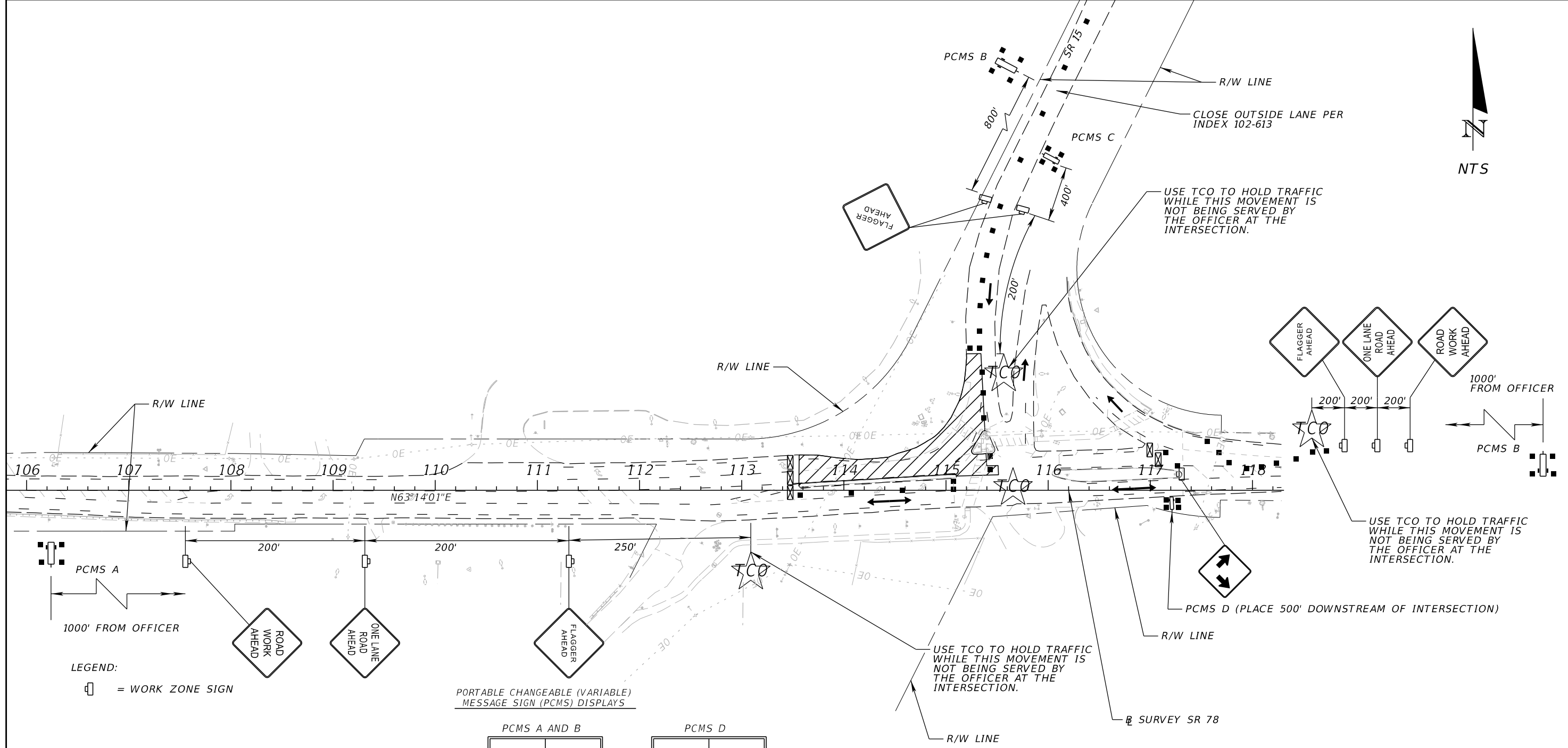
PCMS A AND B		PCMS C		PCMS D	
A	B	A	B	A	B
OFFICER AHEAD	BE PREPARED TO STOP	OFFICER AT SIGNAL	BE PREPARED TO STOP	NO LEFT TURN	U-TURN 1.4MI AT RNDABOUT

SR 78/US 98 INTERSECTION MILLING AND RESURFACING DETAIL STAGE 3

10/20/2023 4:26:24 PM RBaderschneider 0:\FDOT\1900118\44897515201\Roadway\TCOTR001.dgn

REVISIONS				ENGINEER OF RECORD		STATE OF FLORIDA DEPARTMENT OF TRANSPORTATION			TEMPORARY TRAFFIC CONTROL PLAN	SHEET NO. 43
DATE	DESCRIPTION	DATE	DESCRIPTION	RYAN K. BADERSCHNEIDER, P.E. LICENSE NUMBER: 60851 COMPREHENSIVE ENG. SERVICES, INC. 201 S ORANGE AVE, SUITE 1300 ORLANDO, FL 32801-3442		ROAD NO.	COUNTY	FINANCIAL PROJECT ID		
						SR 78	OKEECHOBEE	448975-1-52-01		

THE OFFICIAL RECORD OF THIS SHEET IS THE ELECTRONIC FILE DIGITALLY SIGNED AND SEALED UNDER RULE 61G15-23.004, F.A.C.



LEGEND:

- = WORK ZONE SIGN
- = AREA OF CONSTRUCTION
- = TRAFFIC CONTROL OFFICER
- = CHANNELIZING DEVICE
- = PCMS
- = TYPE III BARRICADE
- = DIRECTION OF TRAVEL

PORTABLE CHANGEABLE (VARIABLE) MESSAGE SIGN (PCMS) DISPLAYS

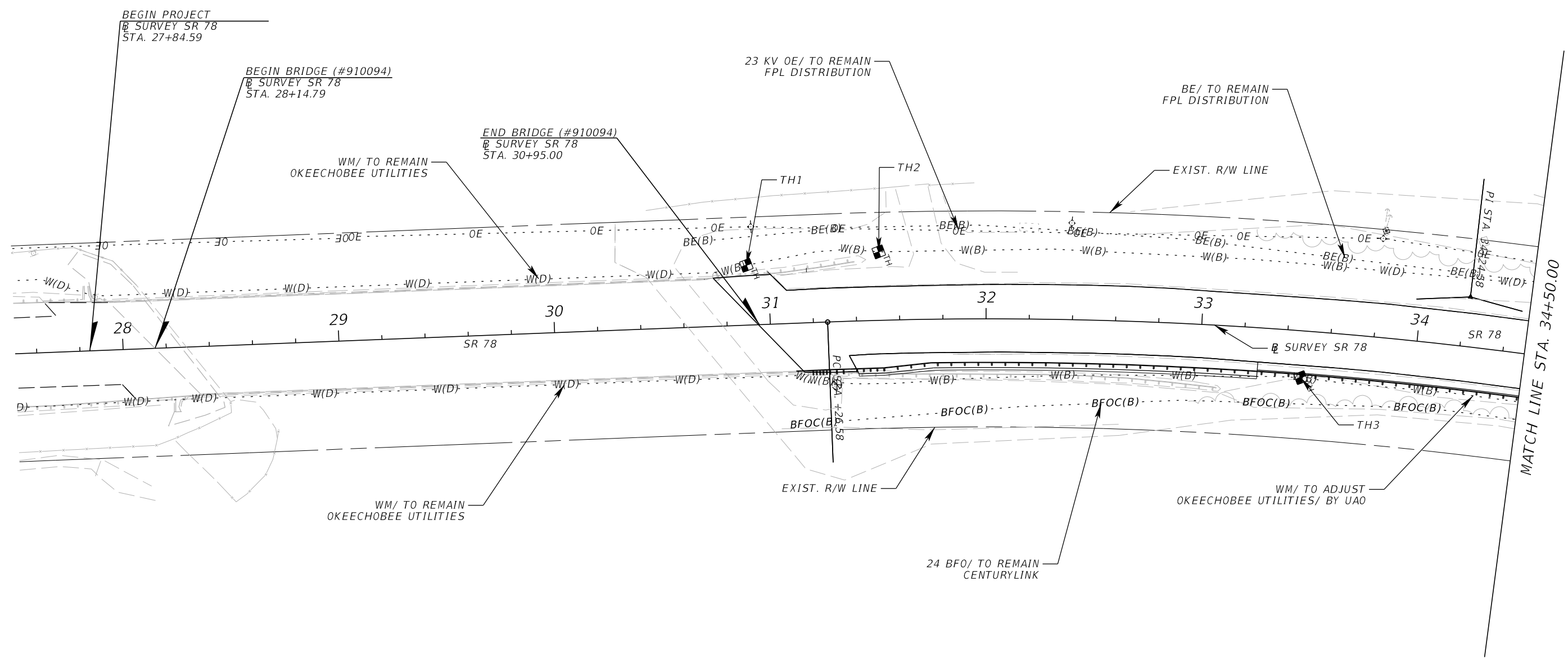
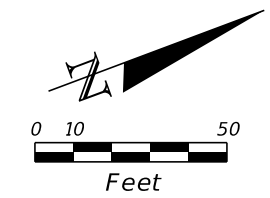
PCMS A AND B		PCMS D	
A	B	A	B
OFFICER AHEAD	BE PREPARED TO STOP	SR 78 WEST BOUND	U-TURN 1.3MI AT RNDABOUT
PCMS C			
A	B		
ALL TRAFFIC	TURN LEFT AHEAD		

SR 78/US 98 INTERSECTION MILLING AND RESURFACING DETAIL STAGE 4

REVISIONS				ENGINEER OF RECORD		STATE OF FLORIDA DEPARTMENT OF TRANSPORTATION			TEMPORARY TRAFFIC CONTROL PLAN	SHEET NO. 44
DATE	DESCRIPTION	DATE	DESCRIPTION							
				RYAN K. BADERSCHNEIDER, P.E. LICENSE NUMBER: 60851 COMPREHENSIVE ENG. SERVICES, INC. 201 S ORANGE AVE, SUITE 1300 ORLANDO, FL 32801-3442			ROAD NO.	COUNTY		
				SR 78	OKEECHOBEE	448975-1-52-01				

10/20/2023 4:26:25 PM RBaderschneider 0:\FDOT\1900118\448975\15201\Roadway\TCOTR001.dgn

THE OFFICIAL RECORD OF THIS SHEET IS THE ELECTRONIC FILE DIGITALLY SIGNED AND SEALED UNDER RULE 61G15-23.004, F.A.C.



10/20/2023 4:26:26 PM RBaderschneider 0:\FDOT\1900118\44897515201\Roadway\PLANRD01_UATRD.dgn

REVISIONS			
DATE	DESCRIPTION	DATE	DESCRIPTION

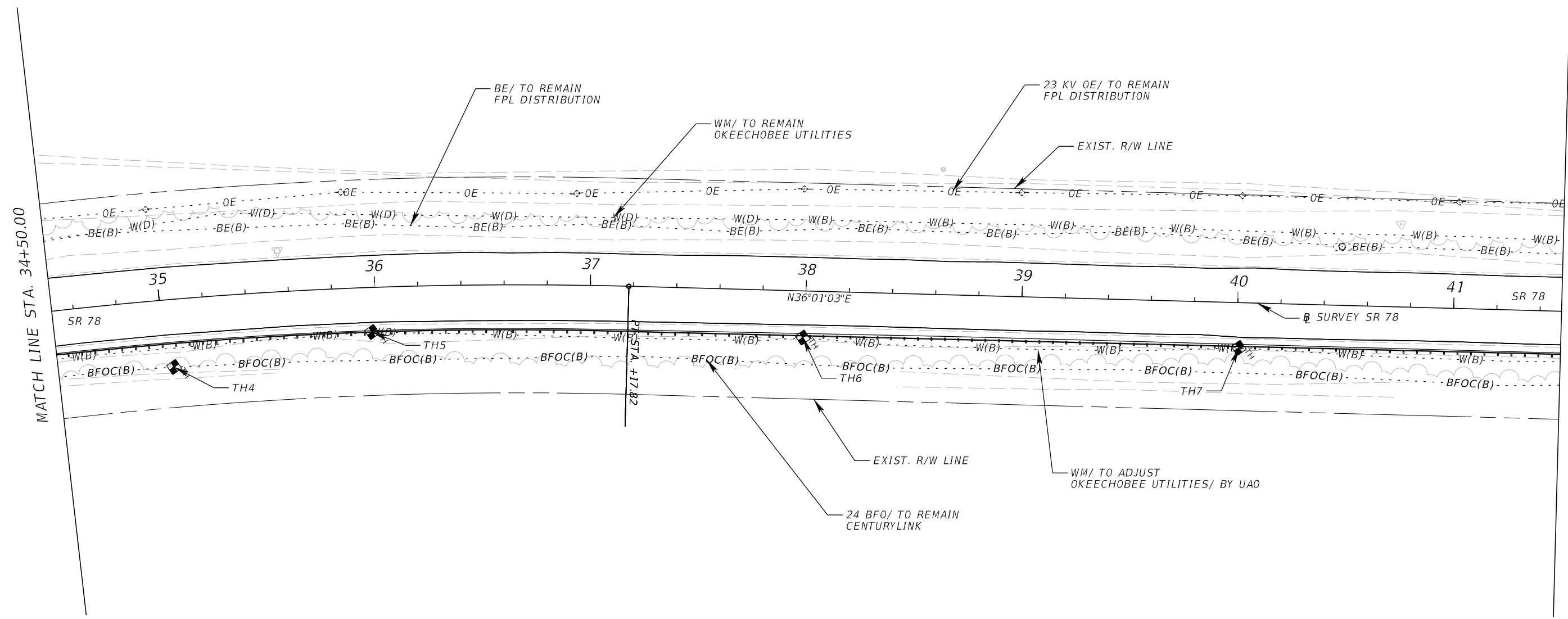
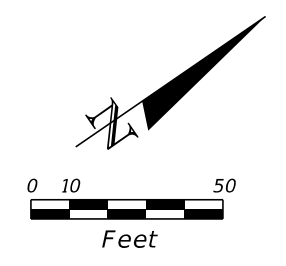
ENGINEER OF RECORD
 RYAN K. BADERSCHNEIDER, P.E.
 LICENSE NUMBER: 60851
 COMPREHENSIVE ENG. SERVICES, INC.
 201 S ORANGE AVE, SUITE 1300
 ORLANDO, FL 32801-3442

STATE OF FLORIDA DEPARTMENT OF TRANSPORTATION		
ROAD NO.	COUNTY	FINANCIAL PROJECT ID
SR 78	OKEECHOBEE	448975-1-52-01

UTILITY ADJUSTMENTS

SHEET NO.
45

THE OFFICIAL RECORD OF THIS SHEET IS THE ELECTRONIC FILE DIGITALLY SIGNED AND SEALED UNDER RULE 61G15-23.004, F.A.C.



10/20/2023 4:26:27 PM RBaderschneider 0:\FDOT\1900118\44897515201\Roadway\PLANRD01_UATRD.dgn

REVISIONS			
DATE	DESCRIPTION	DATE	DESCRIPTION

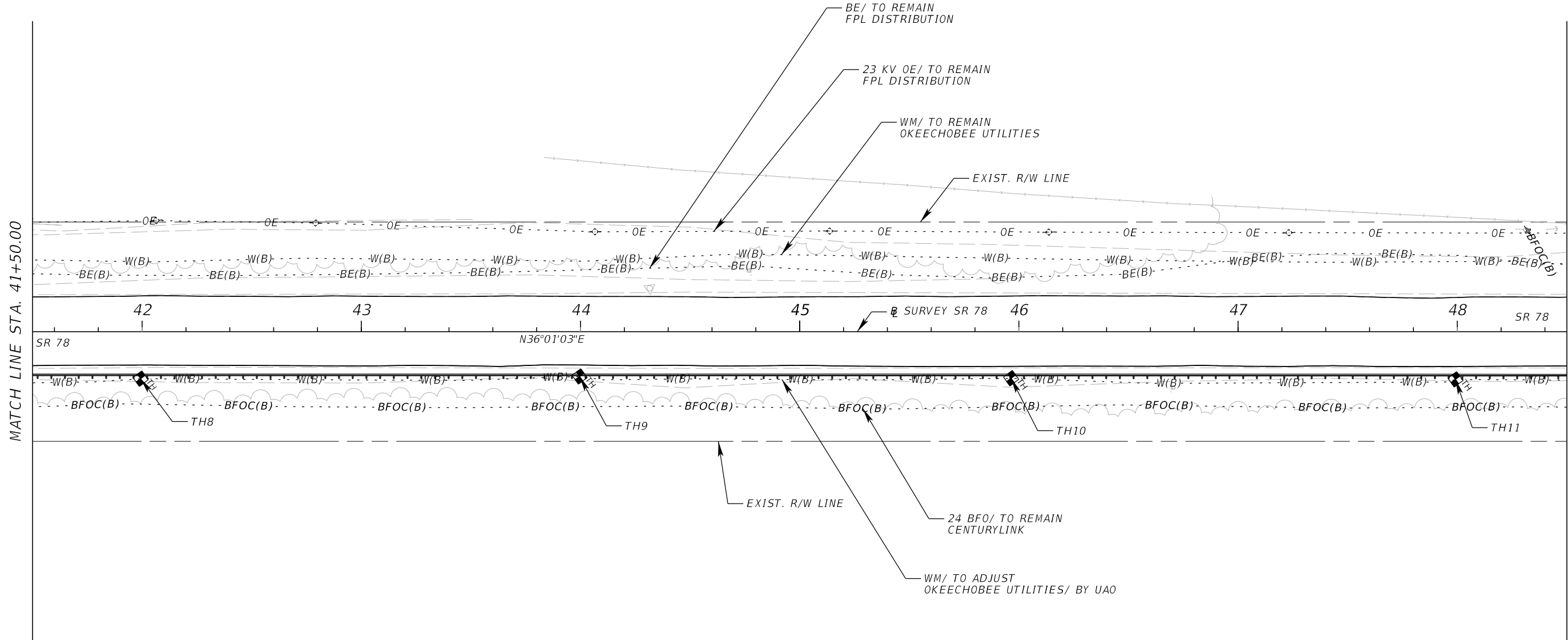
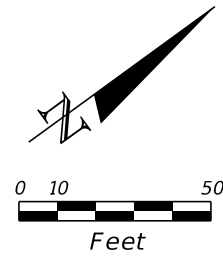
ENGINEER OF RECORD
 RYAN K. BADERSCHNEIDER, P.E.
 LICENSE NUMBER: 60851
 COMPREHENSIVE ENG. SERVICES, INC.
 201 S ORANGE AVE, SUITE 1300
 ORLANDO, FL 32801-3442

STATE OF FLORIDA DEPARTMENT OF TRANSPORTATION		
ROAD NO.	COUNTY	FINANCIAL PROJECT ID
SR 78	OKEECHOBEE	448975-1-52-01

UTILITY ADJUSTMENTS

SHEET NO.
46

THE OFFICIAL RECORD OF THIS SHEET IS THE ELECTRONIC FILE DIGITALLY SIGNED AND SEALED UNDER RULE 61G15-23.004, F.A.C.



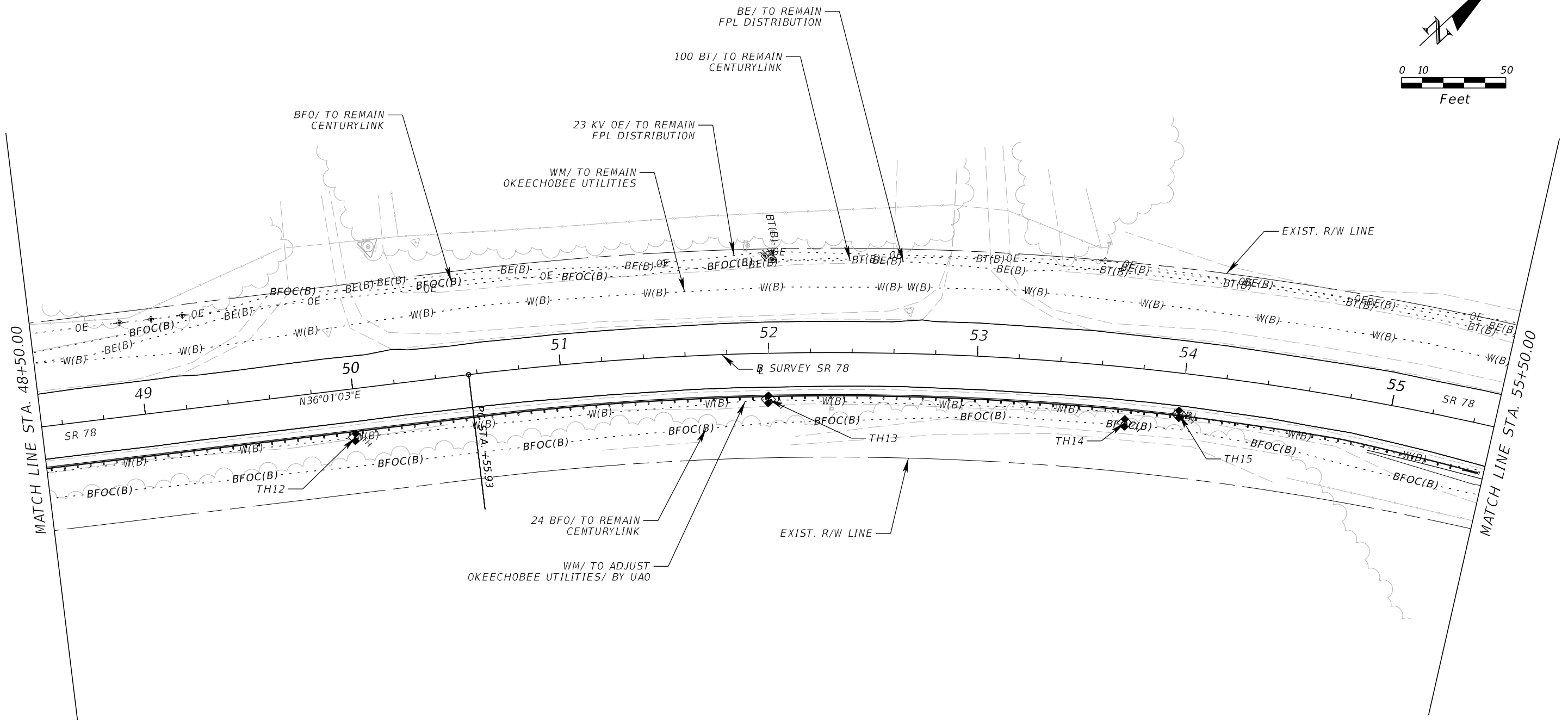
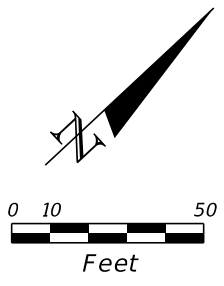
MATCH LINE STA. 41+50.00

MATCH LINE STA. 48+50.00

10/20/2023 4:26:28 PM RBaderschneider
0:\FDOT\1900118\44897515201\Roadway\PLANRD01_UATRD.dgn

REVISIONS				ENGINEER OF RECORD		STATE OF FLORIDA DEPARTMENT OF TRANSPORTATION			<i>UTILITY ADJUSTMENTS</i>	SHEET NO.
DATE	DESCRIPTION	DATE	DESCRIPTION	RYAN K. BADERSCHNEIDER, P.E. LICENSE NUMBER: 60851 COMPREHENSIVE ENG. SERVICES, INC. 201 S ORANGE AVE, SUITE 1300 ORLANDO, FL 32801-3442		ROAD NO.	COUNTY	FINANCIAL PROJECT ID		47
						SR 78	OKEECHOBEE	448975-1-52-01		

THE OFFICIAL RECORD OF THIS SHEET IS THE ELECTRONIC FILE DIGITALLY SIGNED AND SEALED UNDER RULE 61G15-23.004, F.A.C.



10/20/2023 4:26:28 PM RBaderschneider
 O:\FDOT\1900118\44897515201\Roadway\PLANRD01_UATRD.dgn

REVISIONS			
DATE	DESCRIPTION	DATE	DESCRIPTION

ENGINEER OF RECORD
 RYAN K. BADERSCHNEIDER, P.E.
 LICENSE NUMBER: 60851
 COMPREHENSIVE ENG. SERVICES, INC.
 201 S ORANGE AVE, SUITE 1300
 ORLANDO, FL 32801-3442

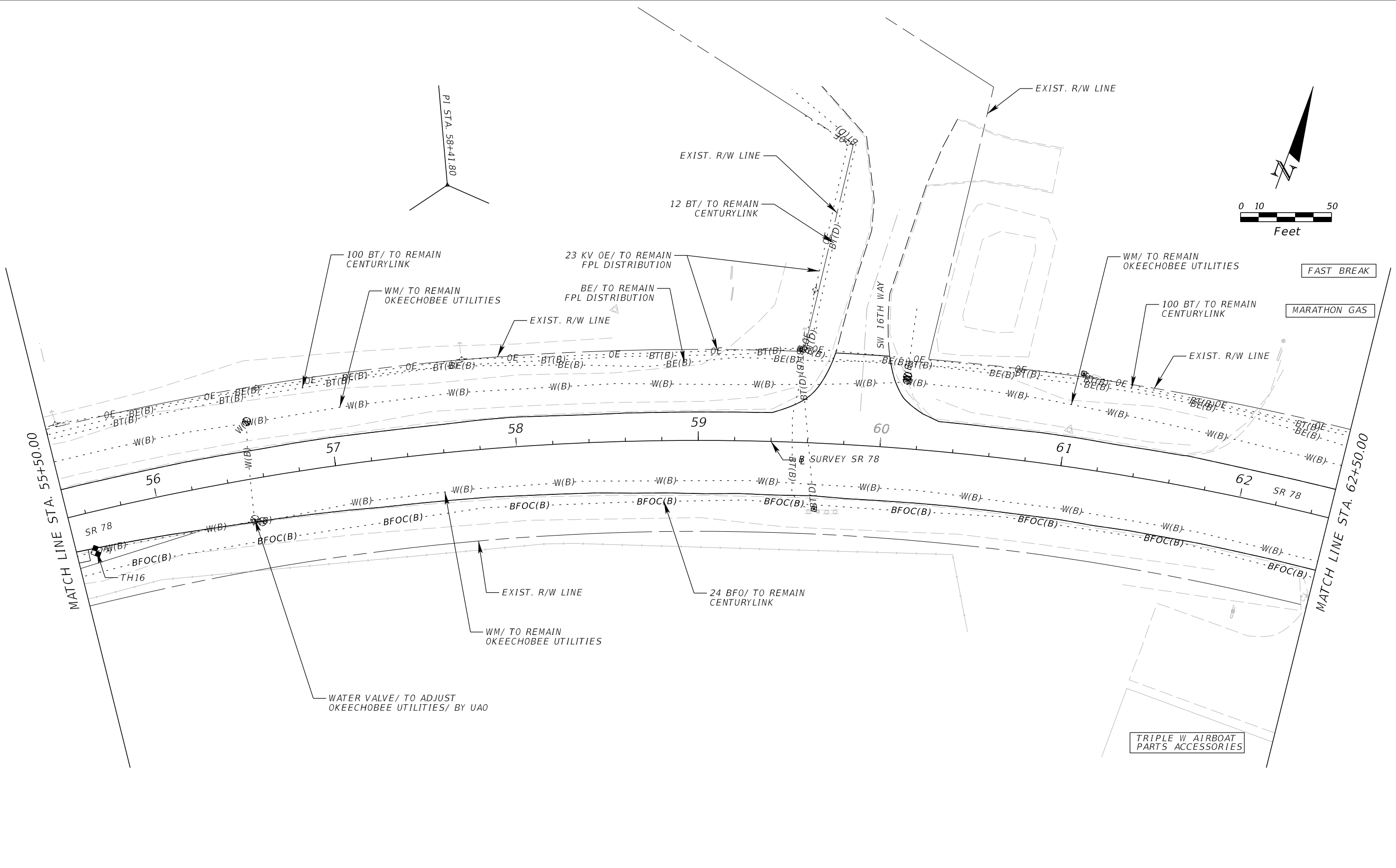
STATE OF FLORIDA DEPARTMENT OF TRANSPORTATION		
ROAD NO.	COUNTY	FINANCIAL PROJECT ID
SR 78	OKEECHOBEE	448975-1-52-01

UTILITY ADJUSTMENTS

SHEET NO.
48

THE OFFICIAL RECORD OF THIS SHEET IS THE ELECTRONIC FILE DIGITALLY SIGNED AND SEALED UNDER RULE 61G15-23.004, F.A.C.

10/20/2023 4:26:29 PM RBaderschneider
 0:\FDOT\1900118\44897515201\Roadway\PLANRD01_UATRD.dgn



REVISIONS			
DATE	DESCRIPTION	DATE	DESCRIPTION

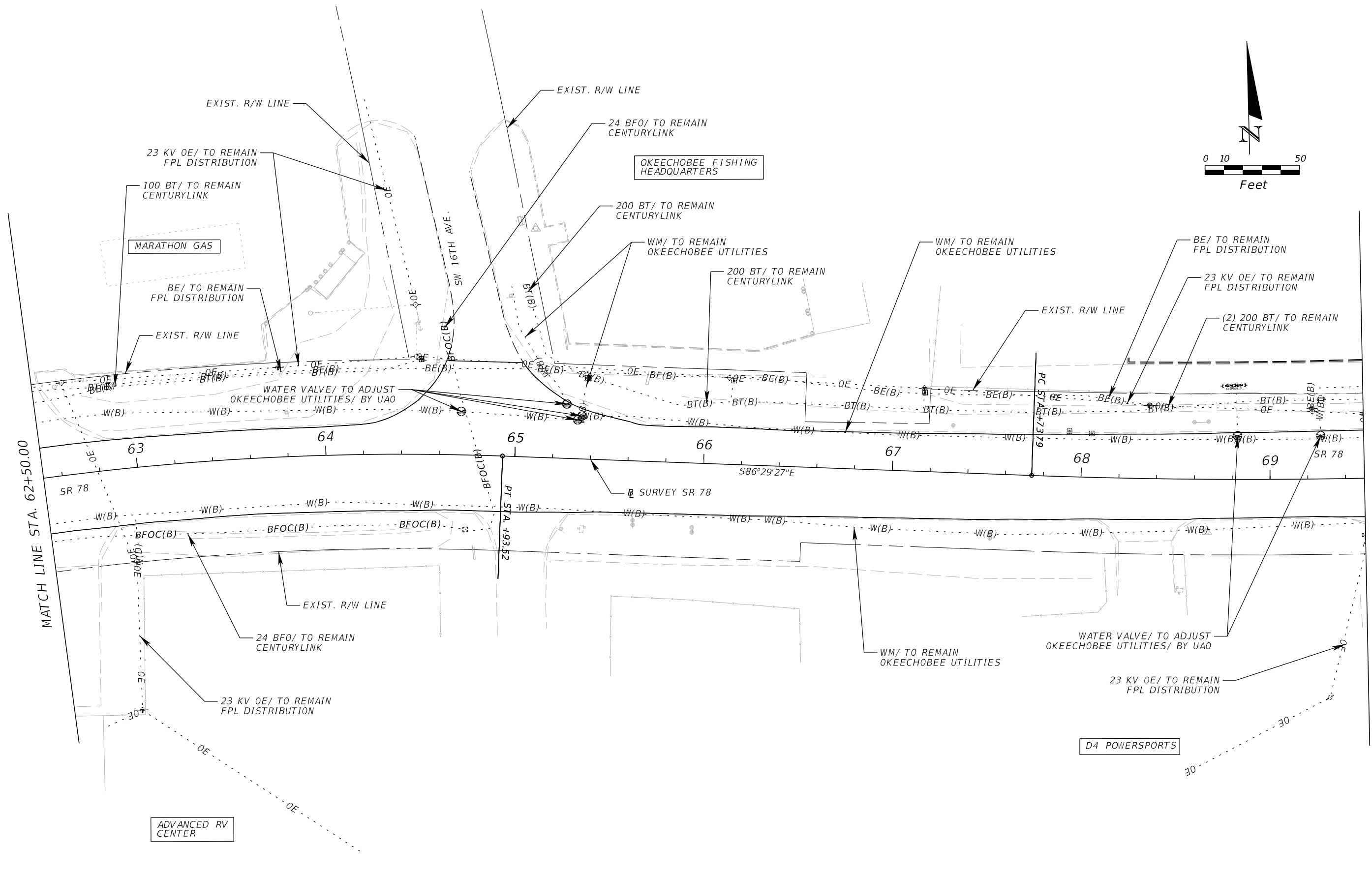
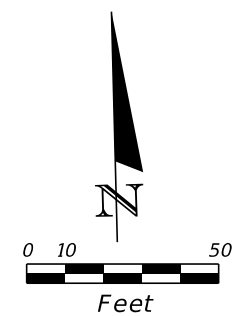
ENGINEER OF RECORD
 RYAN K. BADERSCHNEIDER, P.E.
 LICENSE NUMBER: 60851
 COMPREHENSIVE ENG. SERVICES, INC.
 201 S ORANGE AVE, SUITE 1300
 ORLANDO, FL 32801-3442

STATE OF FLORIDA DEPARTMENT OF TRANSPORTATION		
ROAD NO.	COUNTY	FINANCIAL PROJECT ID
SR 78	OKEECHOBEE	448975-1-52-01

UTILITY ADJUSTMENTS

SHEET NO.
49

THE OFFICIAL RECORD OF THIS SHEET IS THE ELECTRONIC FILE DIGITALLY SIGNED AND SEALED UNDER RULE 61G15-23.004, F.A.C.



10/20/2023 4:26:30 PM RBaderschneider 0:\FDOT\1900118\44897515201\Roadway\PLANRD01_UATRD.dgn

REVISIONS			
DATE	DESCRIPTION	DATE	DESCRIPTION

ENGINEER OF RECORD
 RYAN K. BADERSCHNEIDER, P.E.
 LICENSE NUMBER: 60851
 COMPREHENSIVE ENG. SERVICES, INC.
 201 S ORANGE AVE, SUITE 1300
 ORLANDO, FL 32801-3442

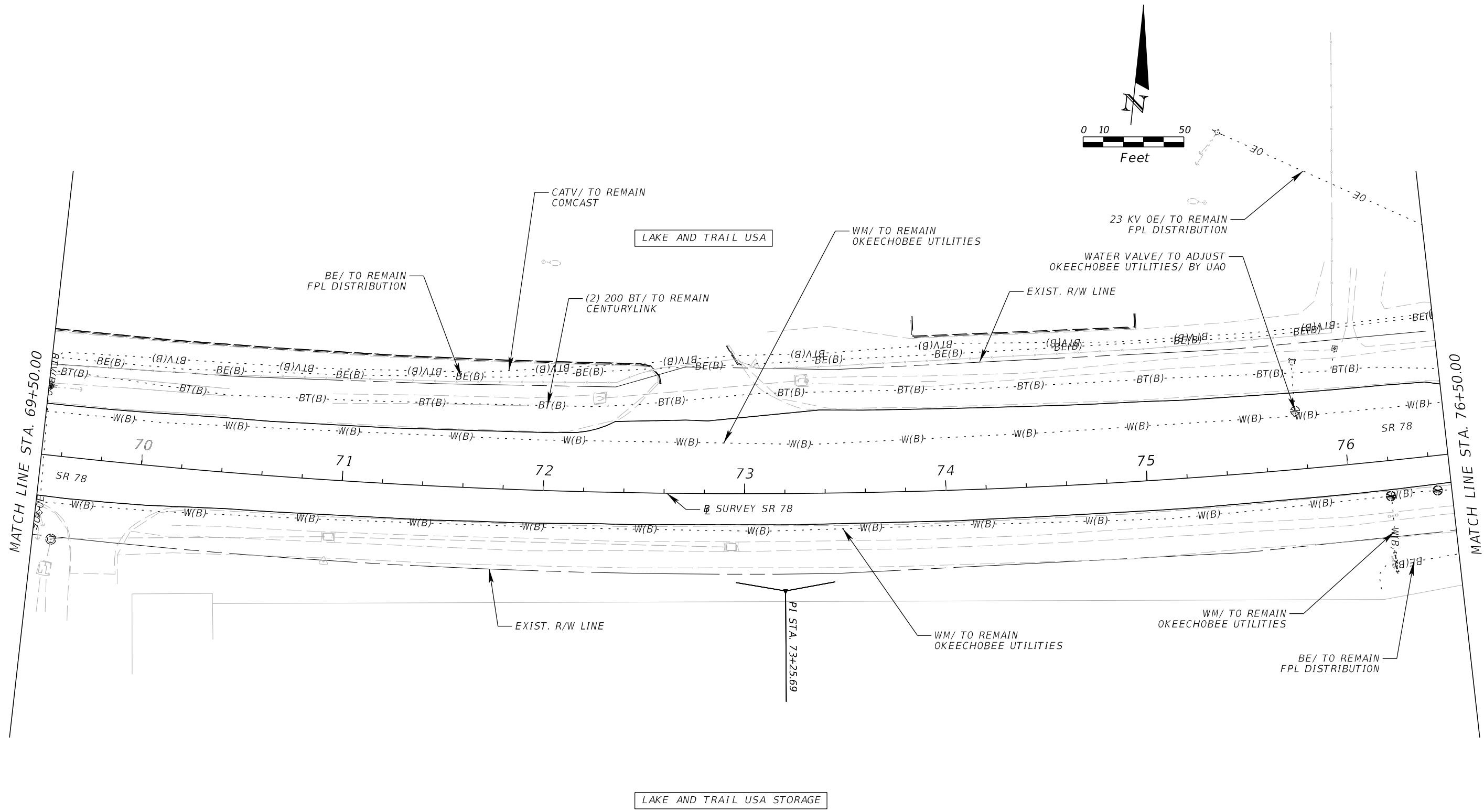
STATE OF FLORIDA DEPARTMENT OF TRANSPORTATION		
ROAD NO.	COUNTY	FINANCIAL PROJECT ID
SR 78	OKEECHOBEE	448975-1-52-01

UTILITY ADJUSTMENTS

SHEET NO.
50

THE OFFICIAL RECORD OF THIS SHEET IS THE ELECTRONIC FILE DIGITALLY SIGNED AND SEALED UNDER RULE 61G15-23.004, F.A.C.

10/20/2023 4:26:30 PM RBaderschneider
 0:\FDOT\1900118\44897515201\Roadway\PLANRD01_UATRD.dgn



REVISIONS			
DATE	DESCRIPTION	DATE	DESCRIPTION

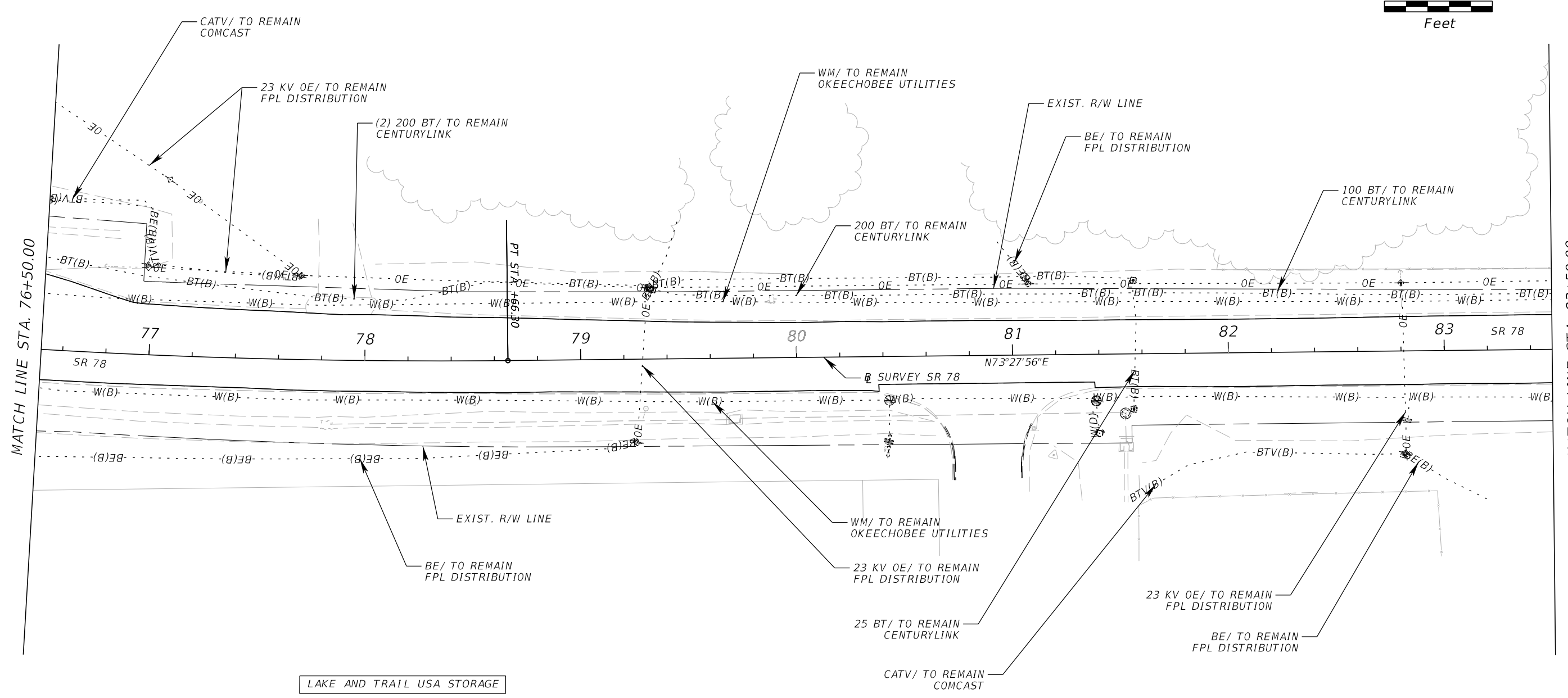
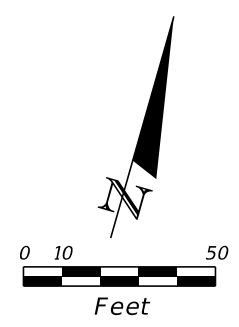
ENGINEER OF RECORD
 RYAN K. BADERSCHNEIDER, P.E.
 LICENSE NUMBER: 60851
 COMPREHENSIVE ENG. SERVICES, INC.
 201 S ORANGE AVE, SUITE 1300
 ORLANDO, FL 32801-3442

STATE OF FLORIDA DEPARTMENT OF TRANSPORTATION		
ROAD NO.	COUNTY	FINANCIAL PROJECT ID
SR 78	OKEECHOBEE	448975-1-52-01

UTILITY ADJUSTMENTS

SHEET NO.
51

THE OFFICIAL RECORD OF THIS SHEET IS THE ELECTRONIC FILE DIGITALLY SIGNED AND SEALED UNDER RULE 61G15-23.004, F.A.C.



LAKE AND TRAIL USA STORAGE

MATCH LINE STA. 76+50.00

MATCH LINE STA. 83+50.00

10/20/2023 4:26:31 PM RBaderschneider
 O:\FDOT\1900118\4489751-5201-Roadway\PLANRD01_UATRD.dgn

REVISIONS			
DATE	DESCRIPTION	DATE	DESCRIPTION

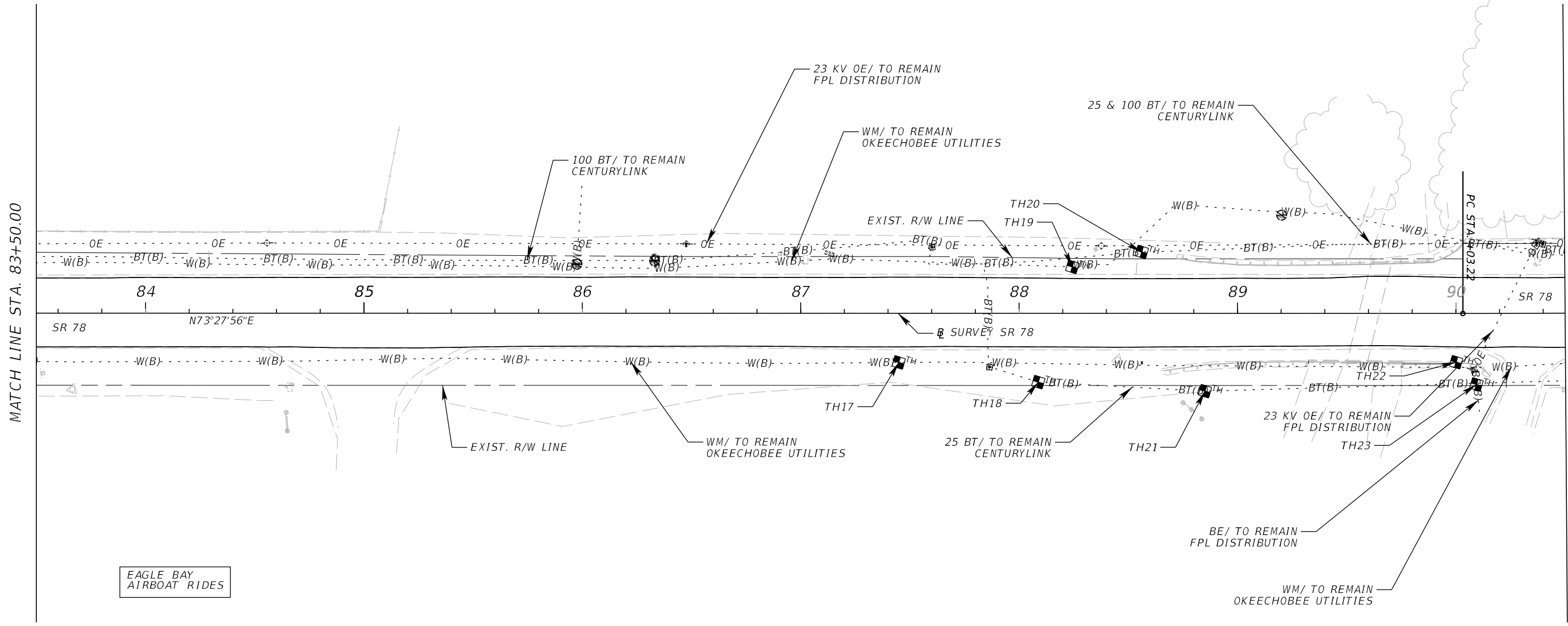
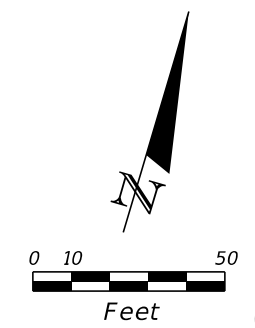
ENGINEER OF RECORD
 RYAN K. BADERSCHNEIDER, P.E.
 LICENSE NUMBER: 60851
 COMPREHENSIVE ENG. SERVICES, INC.
 201 S ORANGE AVE, SUITE 1300
 ORLANDO, FL 32801-3442

STATE OF FLORIDA DEPARTMENT OF TRANSPORTATION		
ROAD NO.	COUNTY	FINANCIAL PROJECT ID
SR 78	OKEECHOBEE	448975-1-52-01

UTILITY ADJUSTMENTS

SHEET NO.
52

THE OFFICIAL RECORD OF THIS SHEET IS THE ELECTRONIC FILE DIGITALLY SIGNED AND SEALED UNDER RULE 61G15-23.004, F.A.C.



EAGLE BAY AIRBOAT RIDES

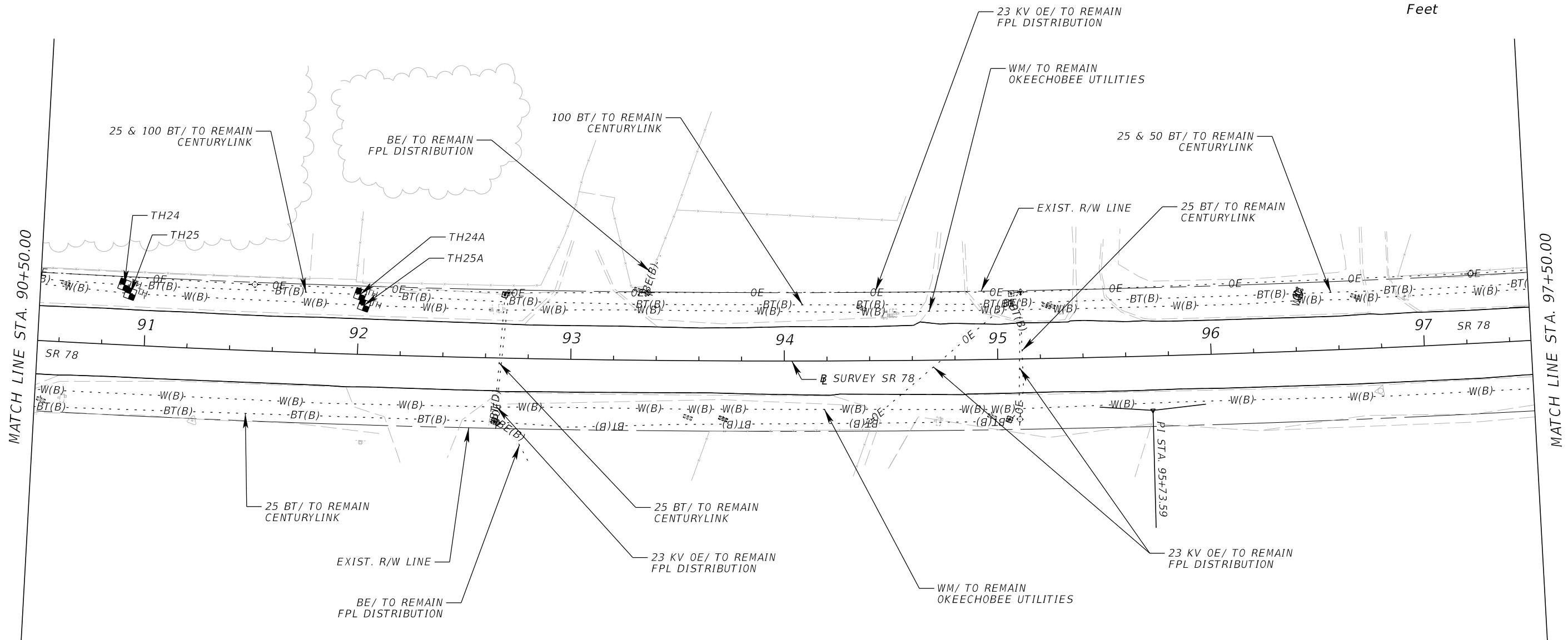
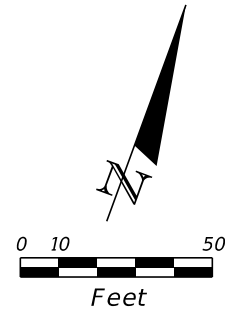
MATCH LINE STA. 83+50.00

MATCH LINE STA. 90+50.00

10/20/2023 4:26:31 PM RBaderschneider 0:\FDOT\1900118\44897515201\Roadway\PLANRD01_UATRD.dgn

REVISIONS				ENGINEER OF RECORD		STATE OF FLORIDA DEPARTMENT OF TRANSPORTATION			<i>UTILITY ADJUSTMENTS</i>	SHEET NO.
DATE	DESCRIPTION	DATE	DESCRIPTION	RYAN K. BADERSCHNEIDER, P.E. LICENSE NUMBER: 60851 COMPREHENSIVE ENG. SERVICES, INC. 201 S ORANGE AVE, SUITE 1300 ORLANDO, FL 32801-3442		ROAD NO.	COUNTY	FINANCIAL PROJECT ID		53
						SR 78	OKEECHOBEE	448975-1-52-01		

THE OFFICIAL RECORD OF THIS SHEET IS THE ELECTRONIC FILE DIGITALLY SIGNED AND SEALED UNDER RULE 61G15-23.004, F.A.C.



10/20/2023 4:26:32 PM RBaderschneider 0:\FDOT\1900118\44897515201\Roadway\PLANRD01_UATRD.dgn

REVISIONS			
DATE	DESCRIPTION	DATE	DESCRIPTION

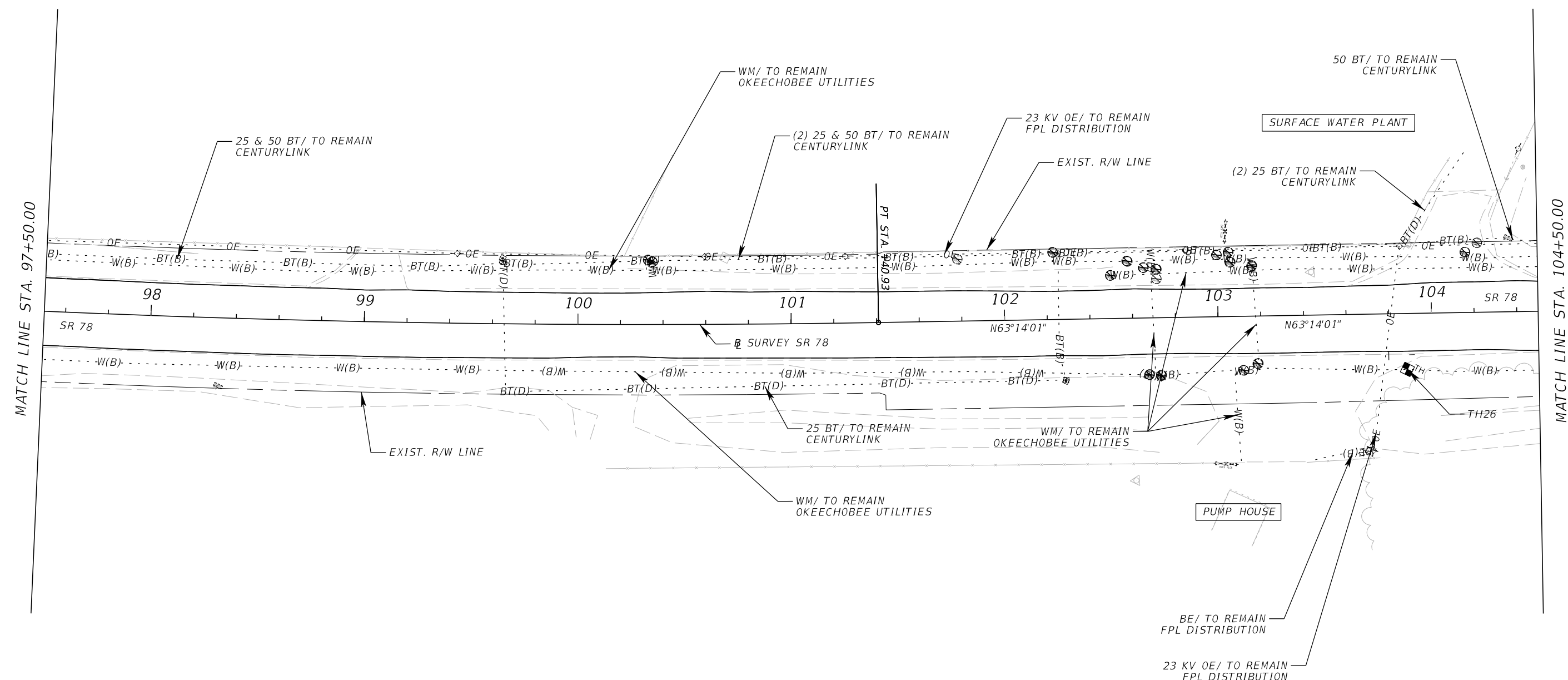
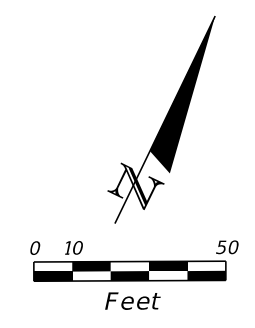
ENGINEER OF RECORD
 RYAN K. BADERSCHNEIDER, P.E.
 LICENSE NUMBER: 60851
 COMPREHENSIVE ENG. SERVICES, INC.
 201 S ORANGE AVE, SUITE 1300
 ORLANDO, FL 32801-3442

STATE OF FLORIDA DEPARTMENT OF TRANSPORTATION		
ROAD NO.	COUNTY	FINANCIAL PROJECT ID
SR 78	OKEECHOBEE	448975-1-52-01

UTILITY ADJUSTMENTS

SHEET NO.
54

THE OFFICIAL RECORD OF THIS SHEET IS THE ELECTRONIC FILE DIGITALLY SIGNED AND SEALED UNDER RULE 61G15-23.004, F.A.C.



10/20/2023 4:26:33 PM RBaderschneider
 0:\FDOT\1900118\44897515201\Roadway\PLANRD01_UATRD.dgn

REVISIONS			
DATE	DESCRIPTION	DATE	DESCRIPTION

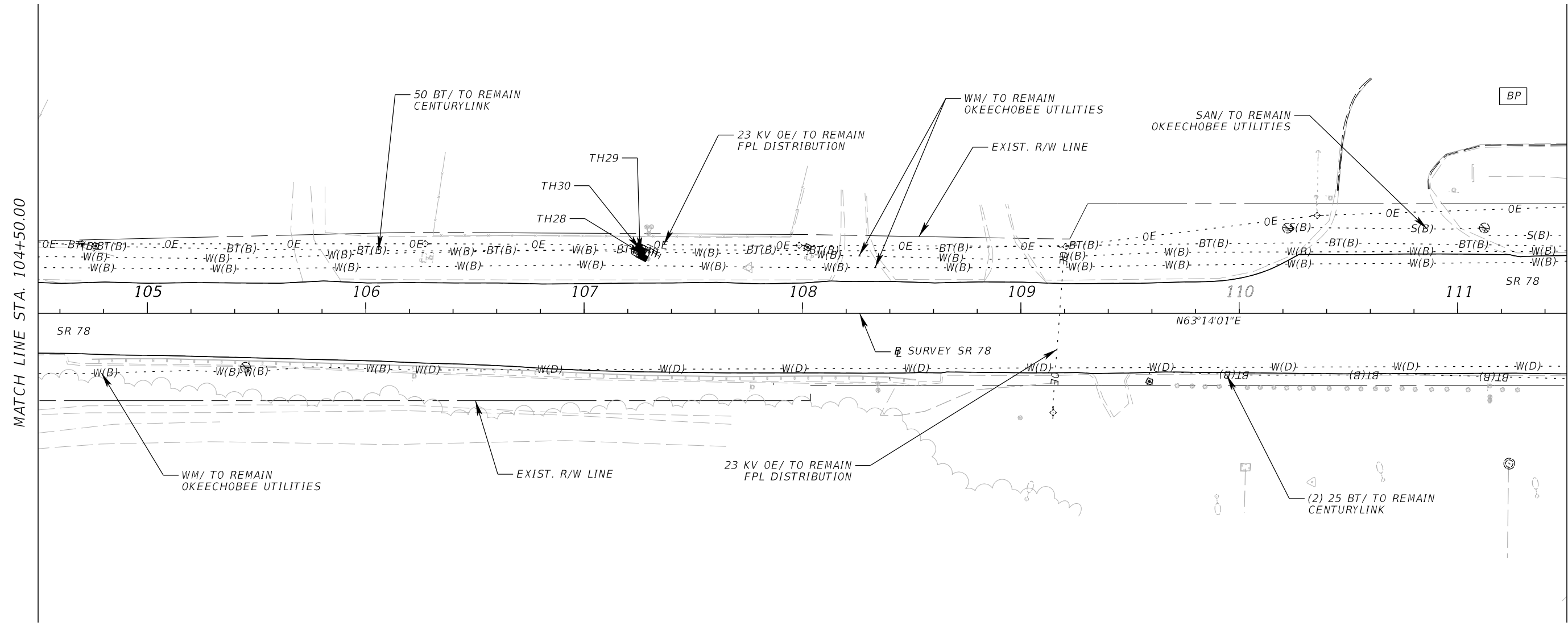
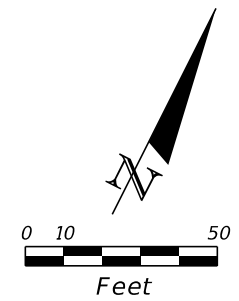
ENGINEER OF RECORD
 RYAN K. BADERSCHNEIDER, P.E.
 LICENSE NUMBER: 60851
 COMPREHENSIVE ENG. SERVICES, INC.
 201 S ORANGE AVE, SUITE 1300
 ORLANDO, FL 32801-3442

STATE OF FLORIDA DEPARTMENT OF TRANSPORTATION		
ROAD NO.	COUNTY	FINANCIAL PROJECT ID
SR 78	OKEECHOBEE	448975-1-52-01

UTILITY ADJUSTMENTS

SHEET NO.
55

THE OFFICIAL RECORD OF THIS SHEET IS THE ELECTRONIC FILE DIGITALLY SIGNED AND SEALED UNDER RULE 61G15-23.004, F.A.C.



MATCH LINE STA. 104+50.00

MATCH LINE STA. 111+50.00

10/20/2023 4:26:33 PM RBaderschneider
0:\FDOT\1900118\44897515201\Roadway\PLANRD01_UATRD.dgn

REVISIONS			
DATE	DESCRIPTION	DATE	DESCRIPTION

ENGINEER OF RECORD
 RYAN K. BADERSCHNEIDER, P.E.
 LICENSE NUMBER: 60851
 COMPREHENSIVE ENG. SERVICES, INC.
 201 S ORANGE AVE, SUITE 1300
 ORLANDO, FL 32801-3442

STATE OF FLORIDA DEPARTMENT OF TRANSPORTATION		
ROAD NO.	COUNTY	FINANCIAL PROJECT ID
SR 78	OKEECHOBEE	448975-1-52-01

UTILITY ADJUSTMENTS

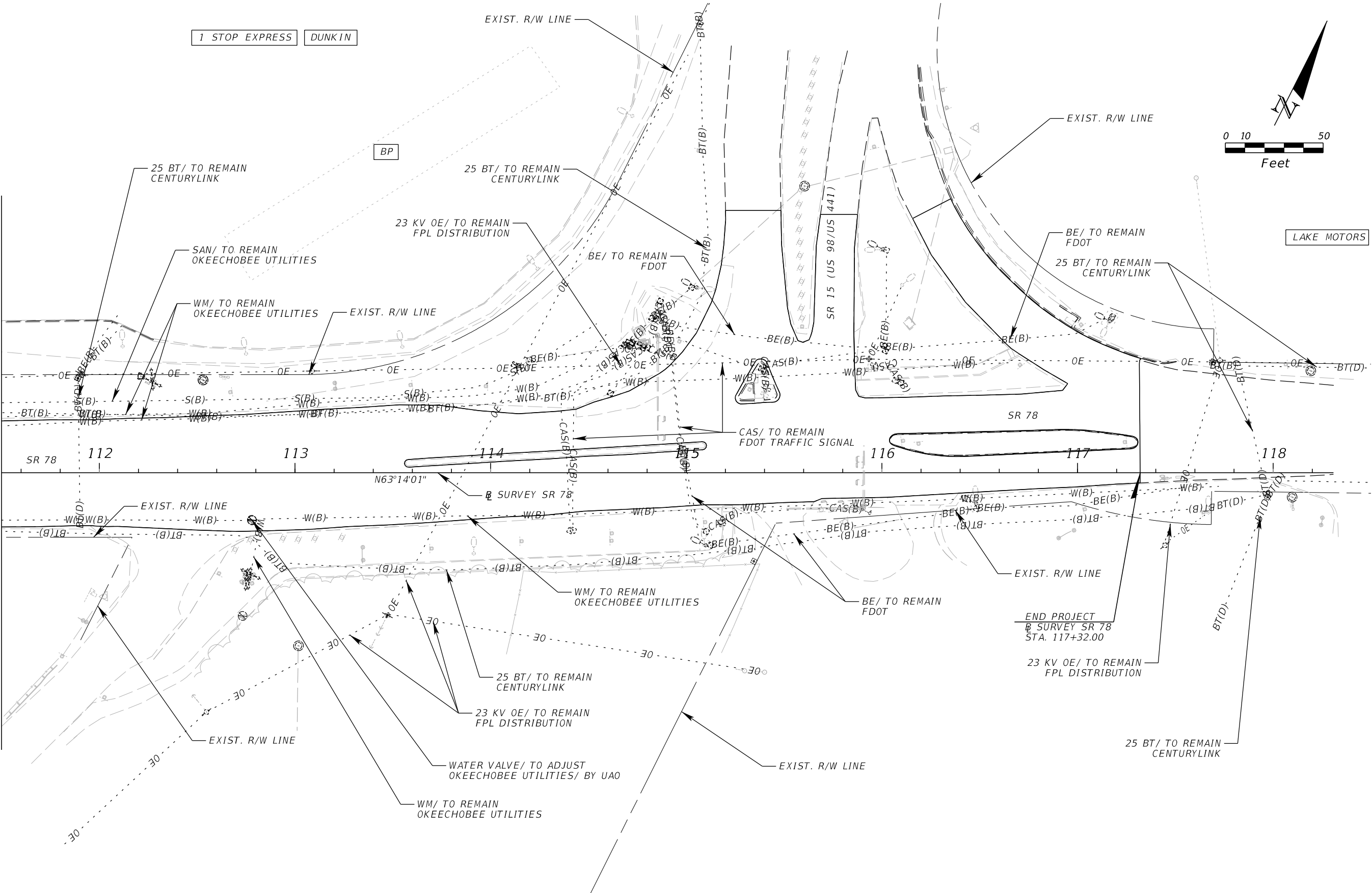
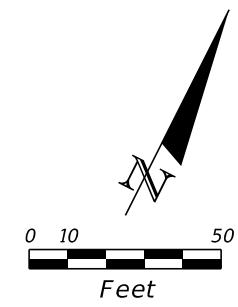
SHEET NO.
56

THE OFFICIAL RECORD OF THIS SHEET IS THE ELECTRONIC FILE DIGITALLY SIGNED AND SEALED UNDER RULE 61G15-23.004, F.A.C.

10/20/2023 4:26:34 PM RBaderschneider
 O:\FDOT\1900118\44897515201\Roadway\PLANRD01_UATRD.dgn

MATCH LINE STA. 111+50.00

1 STOP EXPRESS DUNKIN



REVISIONS			
DATE	DESCRIPTION	DATE	DESCRIPTION

ENGINEER OF RECORD
 RYAN K. BADERSCHNEIDER, P.E.
 LICENSE NUMBER: 60851
 COMPREHENSIVE ENG. SERVICES, INC.
 201 S ORANGE AVE, SUITE 1300
 ORLANDO, FL 32801-3442

STATE OF FLORIDA DEPARTMENT OF TRANSPORTATION		
ROAD NO.	COUNTY	FINANCIAL PROJECT ID
SR 78	OKEECHOBEE	448975-1-52-01

UTILITY ADJUSTMENTS

SHEET NO. 57

THE OFFICIAL RECORD OF THIS SHEET IS THE ELECTRONIC FILE DIGITALLY SIGNED AND SEALED UNDER RULE 61G15-23.004, F.A.C.