

CONTRACT PLANS COMPONENTS

- ROADWAY PLANS
- SIGNING AND PAVEMENT MARKING PLANS
- SIGNALIZATION PLANS
- LIGHTING PLANS
- STRUCTURE PLANS

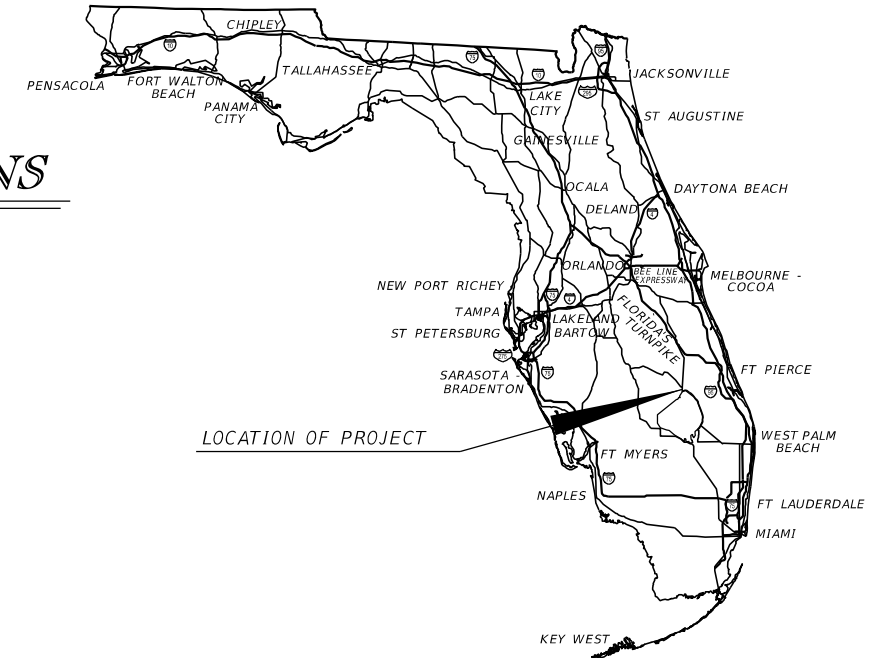
STATE OF FLORIDA
DEPARTMENT OF TRANSPORTATION
SIGNING AND PAVEMENT MARKING PLANS

FINANCIAL PROJECT ID 448974-1-52-01

OKEECHOBEE COUNTY (91020)

STATE ROAD NO. 15 (US 441/US 98)

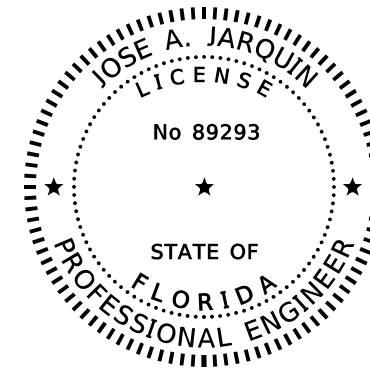
(MILL AND RESURFACE FROM NW 3RD ST. TO N OF NE 120TH ST.)



INDEX OF SIGNING AND PAVEMENT MARKING PLANS

SHEET NO.	SHEET DESCRIPTION
S-1	KEY SHEET
S-2	GENERAL NOTES
S-3 - S-55	SIGNING AND PAVEMENT MARKING PLAN
T-1 - T-2	SIGNALIZATION PLAN

PROJECT LOCATION URL:	https://goo.gl/maps/5bxeQcP8T5tfrJsf6
PROJECT LIMITS:	BEGIN MP 3.280 - END MP 11.066
EXCEPTIONS:	NONE
BRIDGE LIMITS:	BR#910021 MP 6.729 TO MP 6.772 BRIDGE CULVERT: 910087 MP 5.642 910022 MP 6.913
RAILROAD CROSSING:	RR#628062 MP 3.684 TO MP 3.694 CSX CROSSING 628062L RRMP SX 908.78



THIS ITEM HAS BEEN DIGITALLY
SIGNED AND SEALED BY

ON THE DATE ADJACENT TO THE SEAL

PRINTED COPIES OF THIS DOCUMENT ARE
NOT CONSIDERED SIGNED AND SEALED
AND THE SIGNATURE MUST BE VERIFIED
ON ANY ELECTRONIC COPIES.

THE ABOVE NAMED PROFESSIONAL IS
RESPONSIBLE FOR THE FOLLOWING SHEETS
IN ACCORDANCE WITH RULE 61G15-23.004, F.A.C.

**PHASE IV SUBMITTAL
MAY 2024**

**SIGNING AND
PAVEMENT MARKING PLANS
ENGINEER OF RECORD:**

JOSE A. JARQUIN, P.E.
P.E. LICENSE NUMBER 89293
AMERICAN STRUCTUREPOINT, INC.
5405 CYPRESS CENTER DR, SUITE 310
TAMPA, FL 33609
TELEPHONE: (813) 579-5841
CONTRACT NO.: CAL11
VENDOR NO.: F351127317002

FDOT PROJECT MANAGER:

BRANDON FERNANDEZ, PE

GOVERNING STANDARD PLANS:

Florida Department of Transportation, FY2024-25 Standard Plans for Road and Bridge Construction and applicable Interim Revisions (IRs).

Standard Plans for Road Construction and associated IRs are available at the following website: <http://www.fdot.gov/design/standardplans>

Standard Plans for Bridge Construction are included in the Structure Plans Component.

GOVERNING STANDARD SPECIFICATIONS:

Florida Department of Transportation, 2024-25 Standard Specifications for Road and Bridge Construction at the following website: <http://www.fdot.gov/programmanagement/Implemented/SpecBooks>

CONSTRUCTION CONTRACT NO.	FISCAL YEAR	SHEET NO.
	25	S-1

GENERAL NOTES

=====

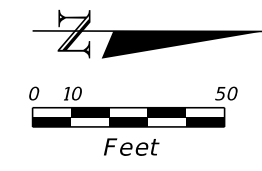
1. AT THE COMPLETION OF THE PROJECT, PROVIDE AS-BUILT PLANS IN ELECTRONIC FORM (PDF) TO:
 FDOT TRAFFIC OPERATIONS
 NEAL TURNER, P.E., TSM&O ENGINEER-ARTERIALS
 801 N. BROADWAY AVE
 P.O. BOX 1249
 EMAIL: NEALTURNER@DOT.STATE.FL.US
 PHONE: 863-519-2216

2. REQUEST UPDATED SIGNAL TIMINGS FROM FDOT TSM&O ENGINEER-ARTERIALS (863-519-2216) WHEN ALL LANES, STRIPING, SIGNALS AND PEDESTRIAN FACILITIES ARE IN THEIR FINAL CONFIGURATION AND THE SIGNAL IS OPERATING AS DESIGNED. PROVIDE FDOT WITH ALL "AS-BUILT" INFORMATION NECESSARY TO DEVELOP THE BASIC SIGNAL TIMING PARAMETERS AND ALLOW THREE (3) WEEKS FOLLOWING THE REQUEST FOR FDOT TO DEVELOP THE UPDATED TIMINGS. PROGRAM THE CONTROLLER PER THE TIMINGS PROVIDED BY FDOT.

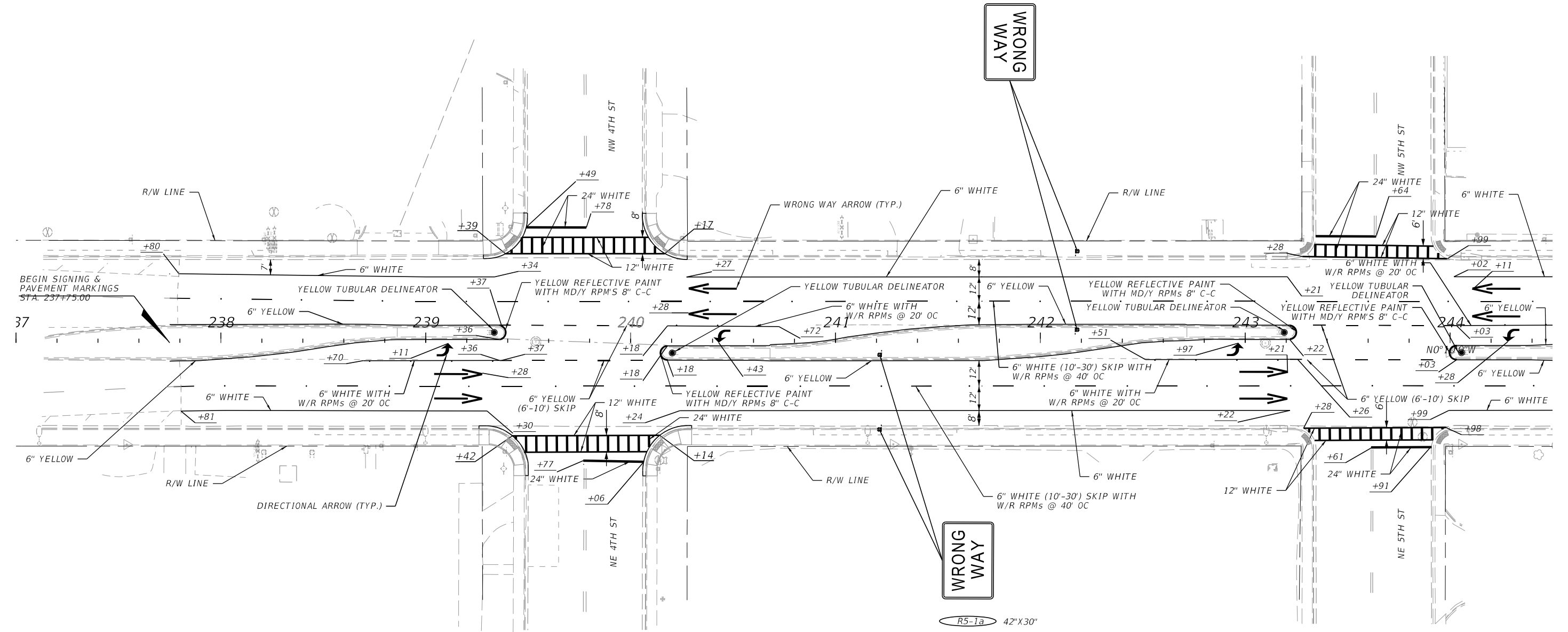
5/6/2024 7:06:58 PM MNADIR c:\pwworking\kkipw01\massim nadir\dms05209\GNWTSPO2.dgn

REVISIONS				ENGINEER OF RECORD		STATE OF FLORIDA DEPARTMENT OF TRANSPORTATION			SHEET NO.
DATE	DESCRIPTION	DATE	DESCRIPTION	JOSE A. JARQUIN, P.E. LICENSE NUMBER: 89293 AMERICAN STRUCTUREPOINT, INC 5405 CYPRESS CENTER DR, SUITE 310 TAMPA, FL 33609		ROAD NO.	COUNTY	FINANCIAL PROJECT ID	<i>GENERAL NOTES</i>
						SR 15	OKEECHOBEE	448974-1-52-01	

THE OFFICIAL RECORD OF THIS SHEET IS THE ELECTRONIC FILE DIGITALLY SIGNED AND SEALED UNDER RULE 61G15-23.004, F.A.C.



R5-1a 42"X30"
 700-1-111 2 EA
 700-13-12 2 EA
 STA. 242+18



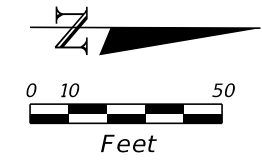
WRONG WAY

R5-1a 42"X30"
 700-1-111 2 EA
 700-13-12 2 EA
 STA. 241+21

5/6/2024 7:07:33 PM MNADIR
 c:\pwworking\kkipw01\massim nadir\dms05209\PLAN\SP02.dgn

REVISIONS				ENGINEER OF RECORD		STATE OF FLORIDA DEPARTMENT OF TRANSPORTATION			SHEET NO.
DATE	DESCRIPTION	DATE	DESCRIPTION	JOSE A. JARQUIN, P.E. LICENSE NUMBER: 89293 AMERICAN STRUCTUREPOINT, INC 5405 CYPRESS CENTER DR, SUITE 310 TAMPA, FL 33609		ROAD NO.	COUNTY	FINANCIAL PROJECT ID	
						SR 15	OKEECHOBEE	448974-1-52-01	S-3

THE OFFICIAL RECORD OF THIS SHEET IS THE ELECTRONIC FILE DIGITALLY SIGNED AND SEALED UNDER RULE 61G15-23.004, F.A.C.

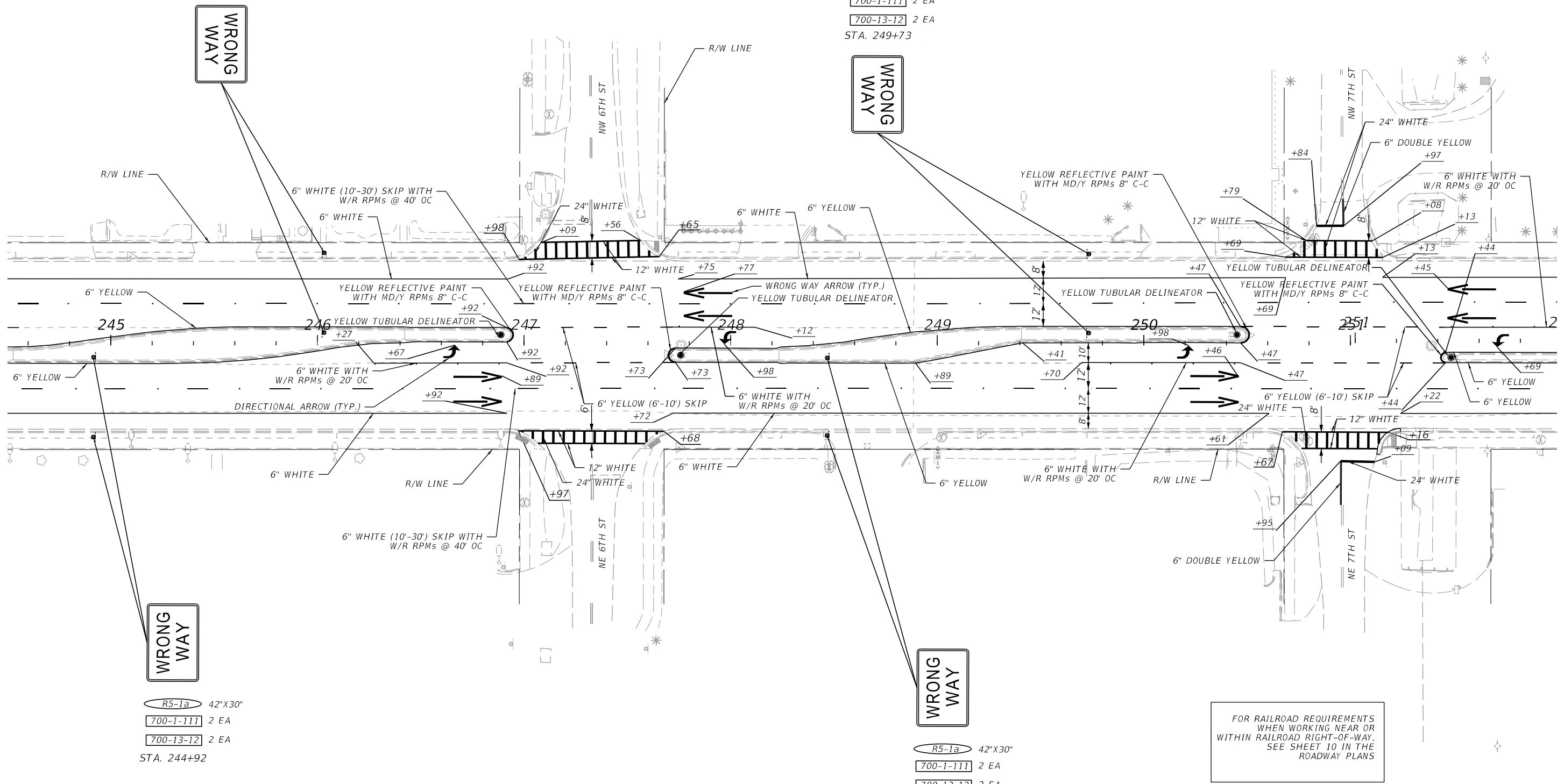


R5-1a 42"X30"
 700-1-111 2 EA
 700-13-12 2 EA
 STA. 246+03

R5-1a 42"X30"
 700-1-111 2 EA
 700-13-12 2 EA
 STA. 249+73

R5-1a 42"X30"
 700-1-111 2 EA
 700-13-12 2 EA
 STA. 244+92

R5-1a 42"X30"
 700-1-111 2 EA
 700-13-12 2 EA
 STA. 248+47



FOR RAILROAD REQUIREMENTS
 WHEN WORKING NEAR OR
 WITHIN RAILROAD RIGHT-OF-WAY,
 SEE SHEET 10 IN THE
 ROADWAY PLANS

5/6/2024 7:07:35 PM MNADIR c:\pwworking\kkipw01\nassim nadir\dms05209\PLAN\SP02.dgn

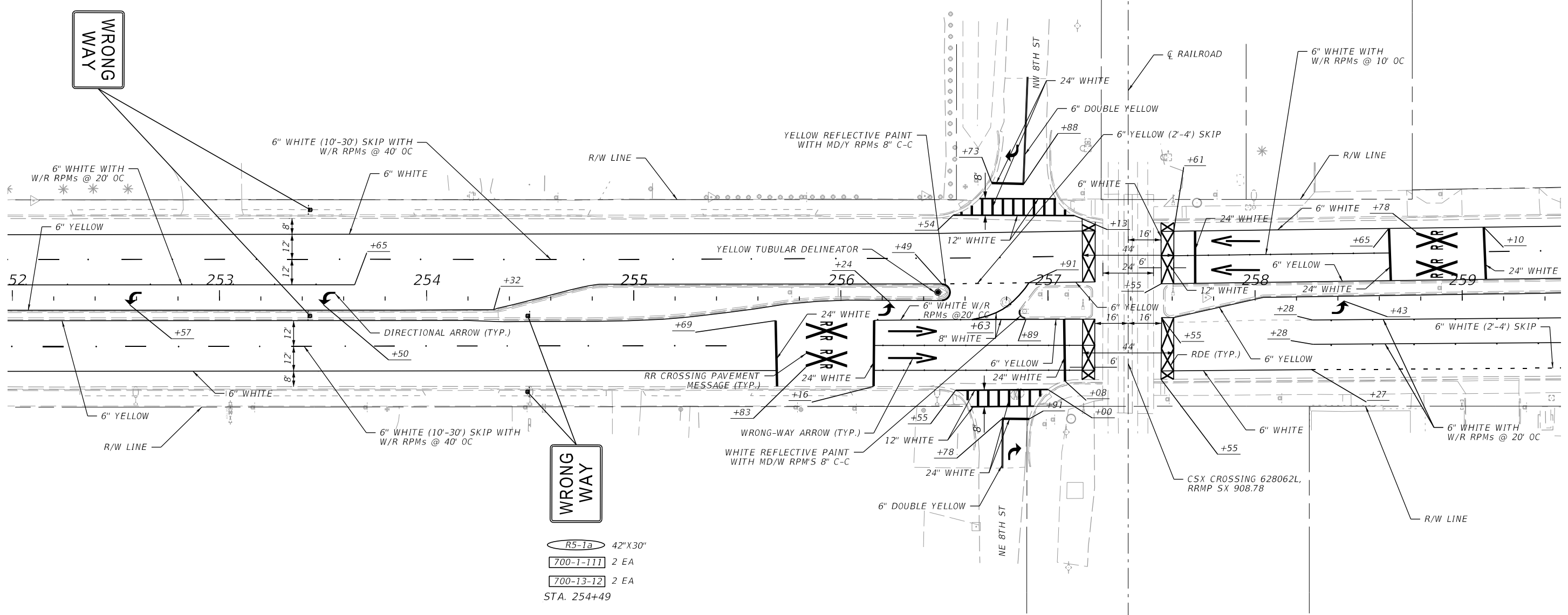
THE OFFICIAL RECORD OF THIS SHEET IS THE ELECTRONIC FILE DIGITALLY SIGNED AND SEALED UNDER RULE 61G15-23.004, F.A.C.

REVISIONS				ENGINEER OF RECORD		STATE OF FLORIDA DEPARTMENT OF TRANSPORTATION			SHEET NO.
DATE	DESCRIPTION	DATE	DESCRIPTION	JOSE A. JARQUIN, P.E. LICENSE NUMBER: 89293 AMERICAN STRUCTUREPOINT, INC 5405 CYPRESS CENTER DR, SUITE 310 TAMPA, FL 33609		ROAD NO.	COUNTY	FINANCIAL PROJECT ID	
						SR 15	OKEECHOBEE	448974-1-52-01	5-4

**SIGNING AND PAVEMENT
MARKING PLAN**



R5-1a 42"x30"
 700-1-111 2 EA
 700-13-12 2 EA
 STA. 253+44



R5-1a 42"x30"
 700-1-111 2 EA
 700-13-12 2 EA
 STA. 254+49

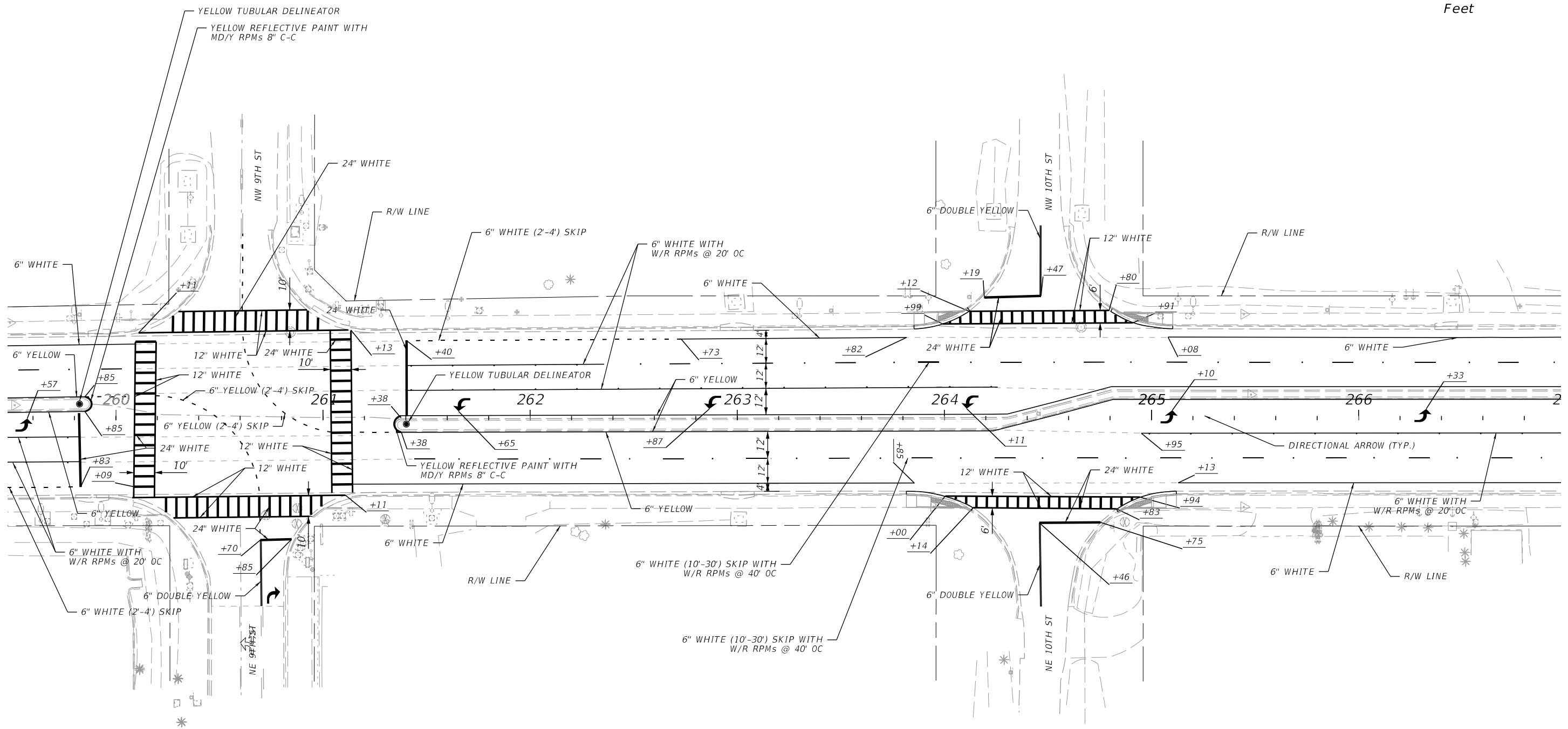
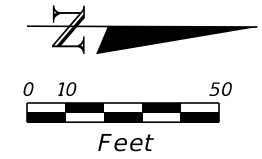
NOTES

- CONFIRM PLACEMENT OF THE PAVEMENT MARKINGS IS A MINIMUM OF 6" FROM EDGE OF RAIL TO EDGE OF MARKINGS AND SHOW MEASUREMENTS FROM EDGE OF NEAREST RAIL TO EDGE OF MARKINGS ON PLANS
- FOR RAILROAD REQUIREMENTS WHEN WORKING NEAR OR WITHIN RAILROAD RIGHT-OF-WAY, SEE SHEET 10 IN THE ROADWAY PLANS

5/6/2024 7:07:36 PM MNADIR c:\pwworking\kkipw01\massim nadir\dms05209\PLAN\SP02.dgn

REVISIONS		ENGINEER OF RECORD		STATE OF FLORIDA DEPARTMENT OF TRANSPORTATION			SIGNING AND PAVEMENT MARKING PLAN	SHEET NO.
DATE	DESCRIPTION	DATE	DESCRIPTION	ROAD NO.	COUNTY	FINANCIAL PROJECT ID		
				SR 15	OKEECHOBEE	448974-1-52-01		5-5

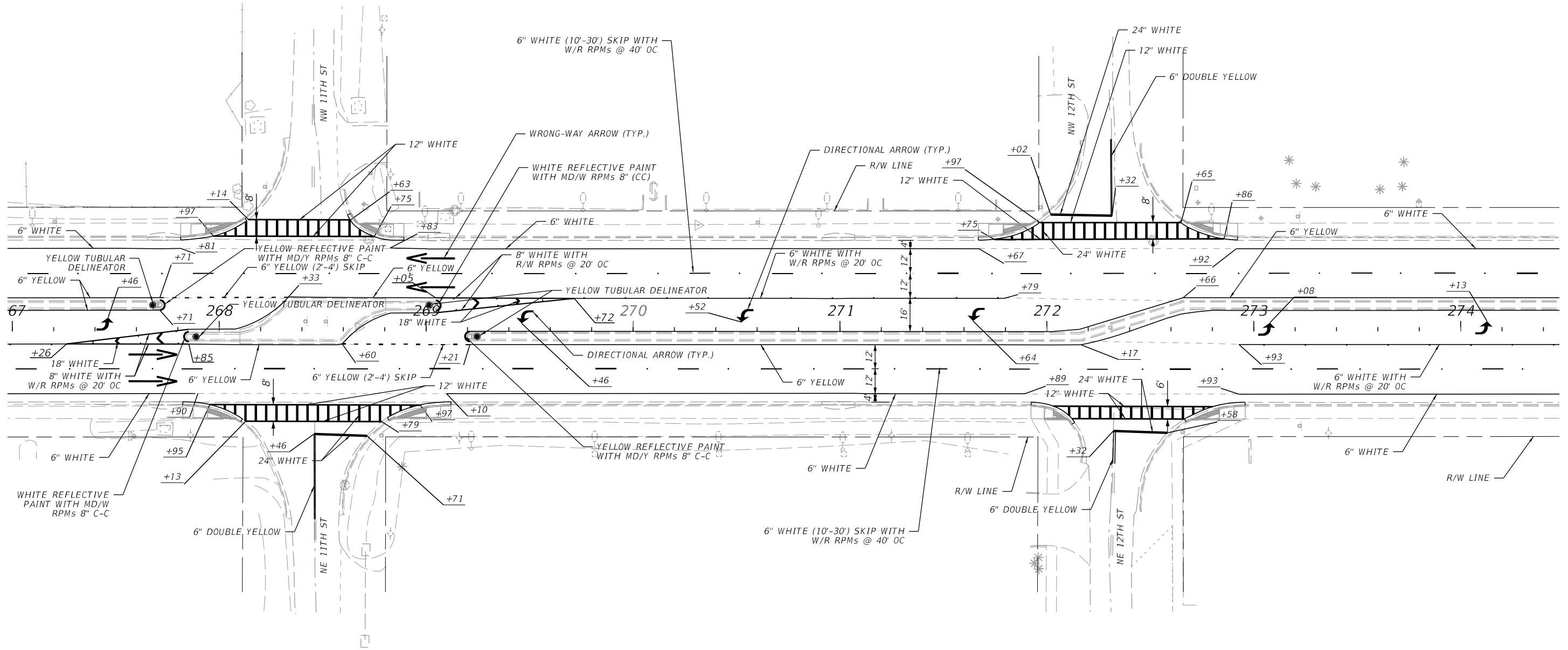
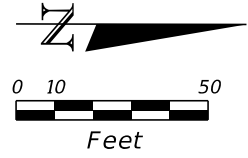
THE OFFICIAL RECORD OF THIS SHEET IS THE ELECTRONIC FILE DIGITALLY SIGNED AND SEALED UNDER RULE 61G15-23.004, F.A.C.



5/6/2024 7:07:37 PM MNADIR c:\pwworking\kkipw01\massim nadir\dms05209\PLAN\SP02.dgn

REVISIONS				ENGINEER OF RECORD		STATE OF FLORIDA DEPARTMENT OF TRANSPORTATION			SIGNING AND PAVEMENT MARKING PLAN	SHEET NO.
DATE	DESCRIPTION	DATE	DESCRIPTION				ROAD NO.	COUNTY		
				JOSE A. JARQUIN, P.E. LICENSE NUMBER: 89293 AMERICAN STRUCTUREPOINT, INC 5405 CYPRESS CENTER DR, SUITE 310 TAMPA, FL 33609			SR 15	OKEECHOBEE		448974-1-52-01

THE OFFICIAL RECORD OF THIS SHEET IS THE ELECTRONIC FILE DIGITALLY SIGNED AND SEALED UNDER RULE 61G15-23.004, F.A.C.



5/6/2024 7:07:38 PM MNADIR c:\pwworking\kkipw01\massim nadir\dms05209\PLAN\SP02.dgn

REVISIONS			
DATE	DESCRIPTION	DATE	DESCRIPTION

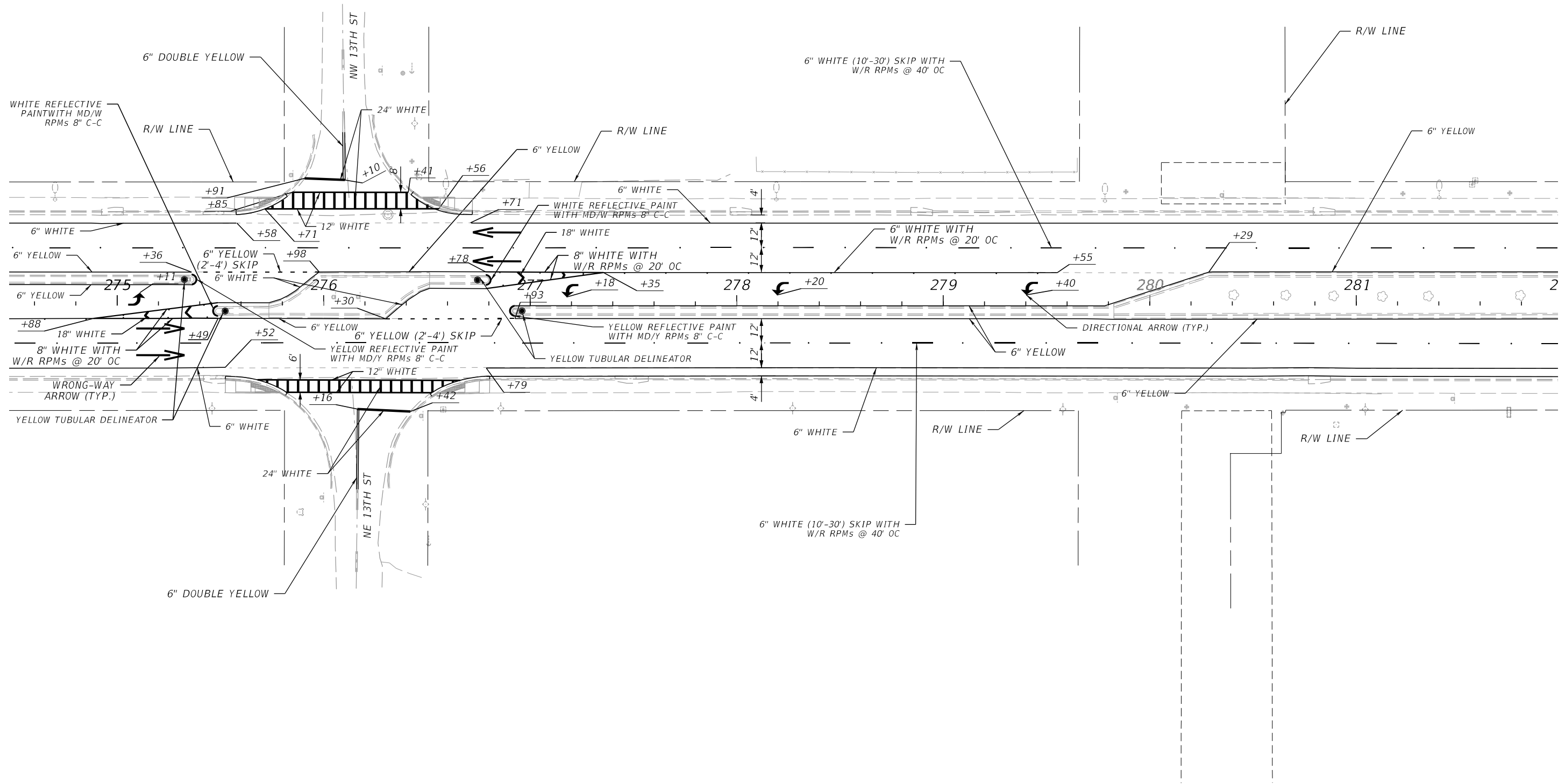
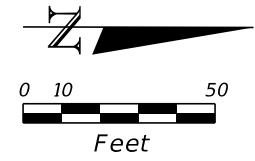
ENGINEER OF RECORD
 JOSE A. JARQUIN, P.E.
 LICENSE NUMBER: 89293
 AMERICAN STRUCTUREPOINT, INC
 5405 CYPRESS CENTER DR, SUITE 310
 TAMPA, FL 33609

STATE OF FLORIDA DEPARTMENT OF TRANSPORTATION		
ROAD NO.	COUNTY	FINANCIAL PROJECT ID
SR 15	OKEECHOBEE	448974-1-52-01

**SIGNING AND PAVEMENT
MARKING PLAN**

SHEET
NO.
5-7

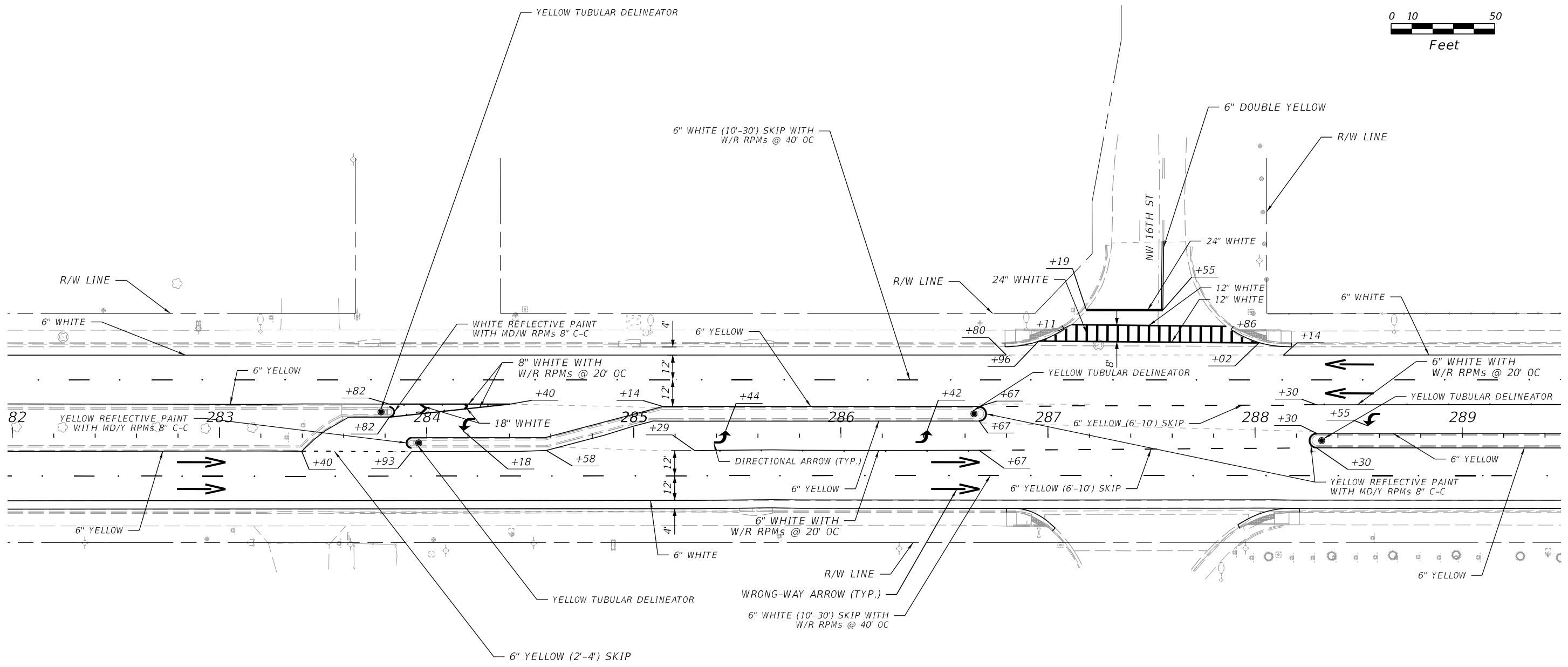
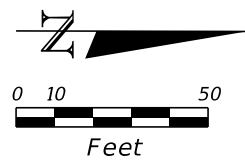
THE OFFICIAL RECORD OF THIS SHEET IS THE ELECTRONIC FILE DIGITALLY SIGNED AND SEALED UNDER RULE 61G15-23.004, F.A.C.



5/6/2024 7:07:39 PM MNADIR
 c:\pwworking\kkipw01\massim nadir\dms05209\PLAN\SP02.dgn

THE OFFICIAL RECORD OF THIS SHEET IS THE ELECTRONIC FILE DIGITALLY SIGNED AND SEALED UNDER RULE 61G15-23.004, F.A.C.

REVISIONS				ENGINEER OF RECORD		STATE OF FLORIDA DEPARTMENT OF TRANSPORTATION			SIGNING AND PAVEMENT MARKING PLAN	SHEET NO.
DATE	DESCRIPTION	DATE	DESCRIPTION	JOSE A. JARQUIN, P.E. LICENSE NUMBER: 89293 AMERICAN STRUCTUREPOINT, INC 5405 CYPRESS CENTER DR, SUITE 310 TAMPA, FL 33609		ROAD NO.	COUNTY	FINANCIAL PROJECT ID		5-8
						SR 15	OKEECHOBEE	448974-1-52-01		

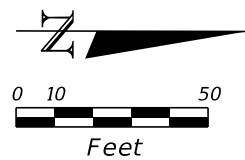


5/6/2024 7:07:40 PM MNADIR c:\pwworking\kkipw01\massim nadir\dms05209\PLAN\SP02.dgn

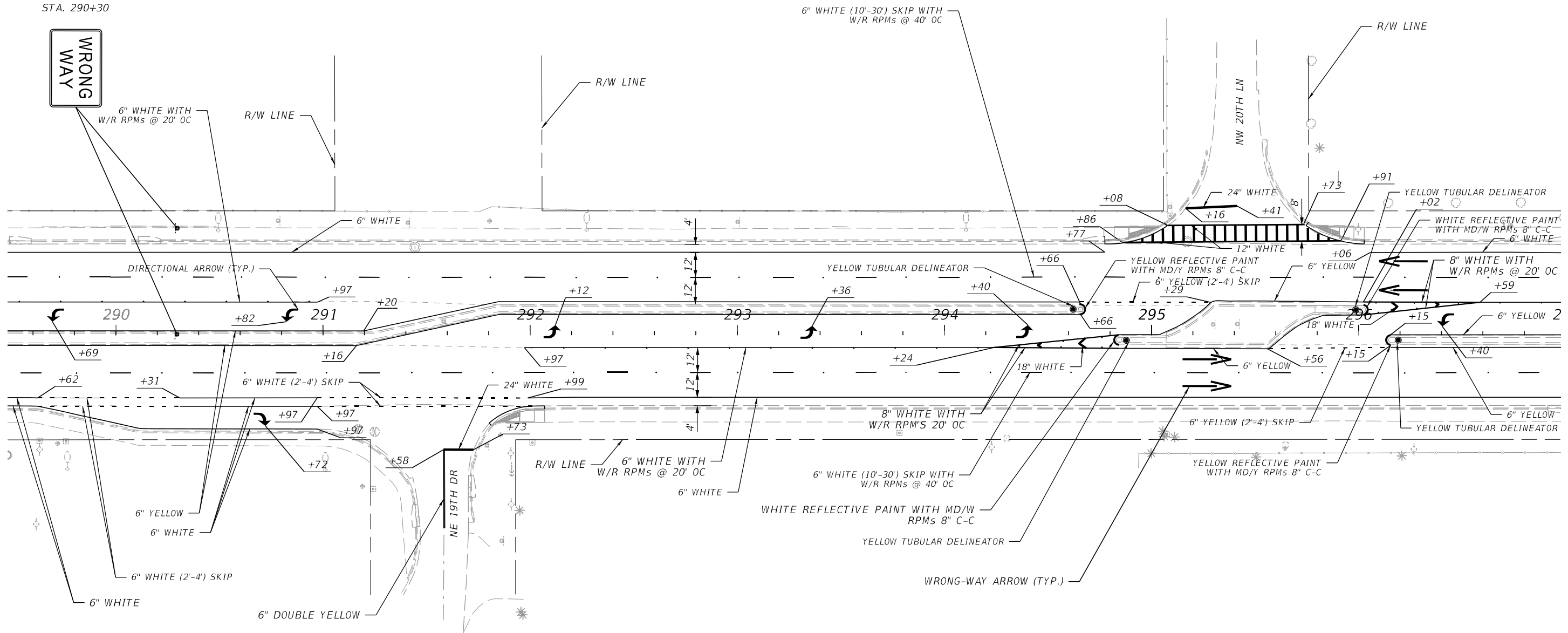
REVISIONS				ENGINEER OF RECORD		STATE OF FLORIDA DEPARTMENT OF TRANSPORTATION			SHEET NO.
DATE	DESCRIPTION	DATE	DESCRIPTION	JOSE A. JARQUIN, P.E. LICENSE NUMBER: 89293 AMERICAN STRUCTUREPOINT, INC 5405 CYPRESS CENTER DR, SUITE 310 TAMPA, FL 33609		ROAD NO.	COUNTY	FINANCIAL PROJECT ID	
						SR 15	OKEECHOBEE	448974-1-52-01	5-9

ROADWAY PLAN

THE OFFICIAL RECORD OF THIS SHEET IS THE ELECTRONIC FILE DIGITALLY SIGNED AND SEALED UNDER RULE 61G15-23.004, F.A.C.



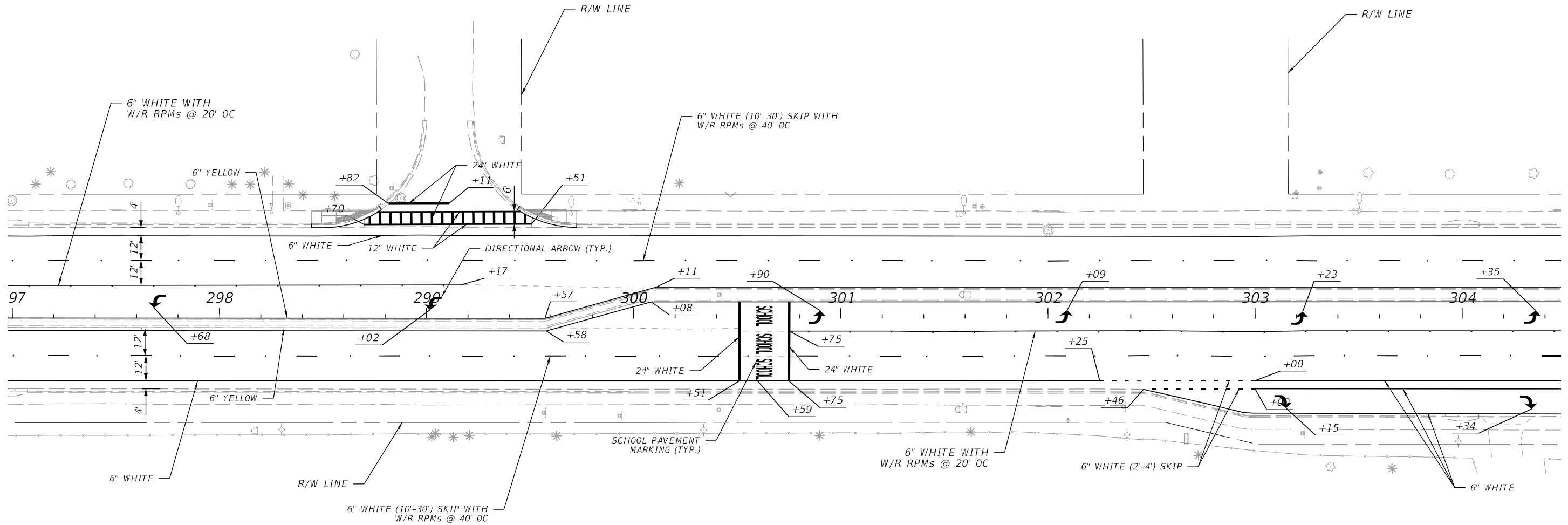
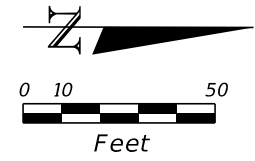
- R5-1a 42"X30"
- 700-1-111 2 EA
- 700-13-12 2 EA
- STA. 290+30



5/6/2024 7:07:42 PM MNADIR c:\pwworking\kkipw01\massim nadir\dms05209\PLAN\SP02.dgn

REVISIONS				ENGINEER OF RECORD		STATE OF FLORIDA DEPARTMENT OF TRANSPORTATION			SIGNING AND PAVEMENT MARKING PLAN	SHEET NO. S-10
DATE	DESCRIPTION	DATE	DESCRIPTION	JOSE A. JARQUIN, P.E. LICENSE NUMBER: 89293 AMERICAN STRUCTUREPOINT, INC 5405 CYPRESS CENTER DR, SUITE 310 TAMPA, FL 33609		ROAD NO.	COUNTY	FINANCIAL PROJECT ID		
								SR 15		

THE OFFICIAL RECORD OF THIS SHEET IS THE ELECTRONIC FILE DIGITALLY SIGNED AND SEALED UNDER RULE 61G15-23.004, F.A.C.



5/6/2024 7:07:43 PM MNADIR
 c:\pwworking\kkipw01\massim nadir\dms05209\PLAN\SP02.dgn

REVISIONS			
DATE	DESCRIPTION	DATE	DESCRIPTION

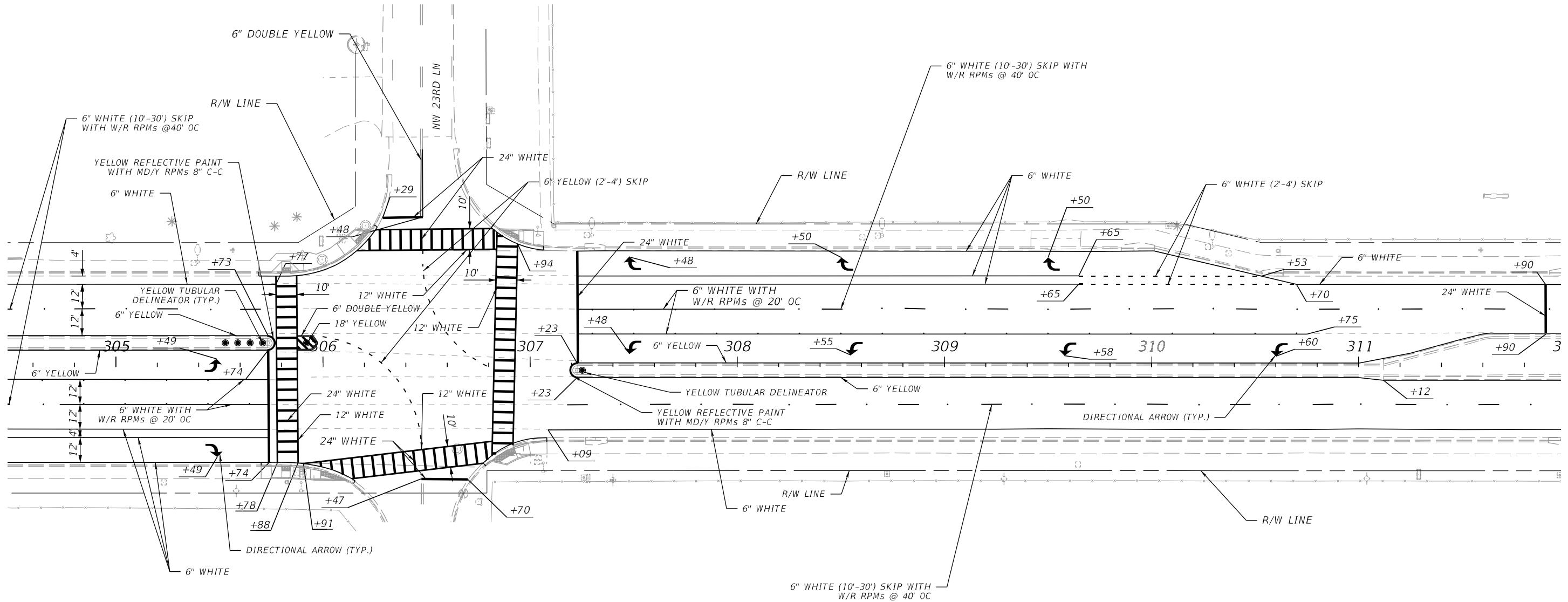
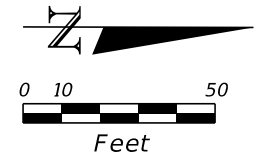
ENGINEER OF RECORD
 JOSE A. JARQUIN, P.E.
 LICENSE NUMBER: 89293
 AMERICAN STRUCTUREPOINT, INC
 5405 CYPRESS CENTER DR, SUITE 310
 TAMPA, FL 33609

STATE OF FLORIDA DEPARTMENT OF TRANSPORTATION		
ROAD NO.	COUNTY	FINANCIAL PROJECT ID
SR 15	OKEECHOBEE	448974-1-52-01

SIGNING AND PAVEMENT
MARKING PLAN

SHEET
NO.
 S-11

THE OFFICIAL RECORD OF THIS SHEET IS THE ELECTRONIC FILE DIGITALLY SIGNED AND SEALED UNDER RULE 61G15-23.004, F.A.C.



5/6/2024 7:07:44 PM MNADIR
 c:\pwworking\ykkpw01\nassim\adir\dms05209\PLAN\SP02.dgn

REVISIONS			
DATE	DESCRIPTION	DATE	DESCRIPTION

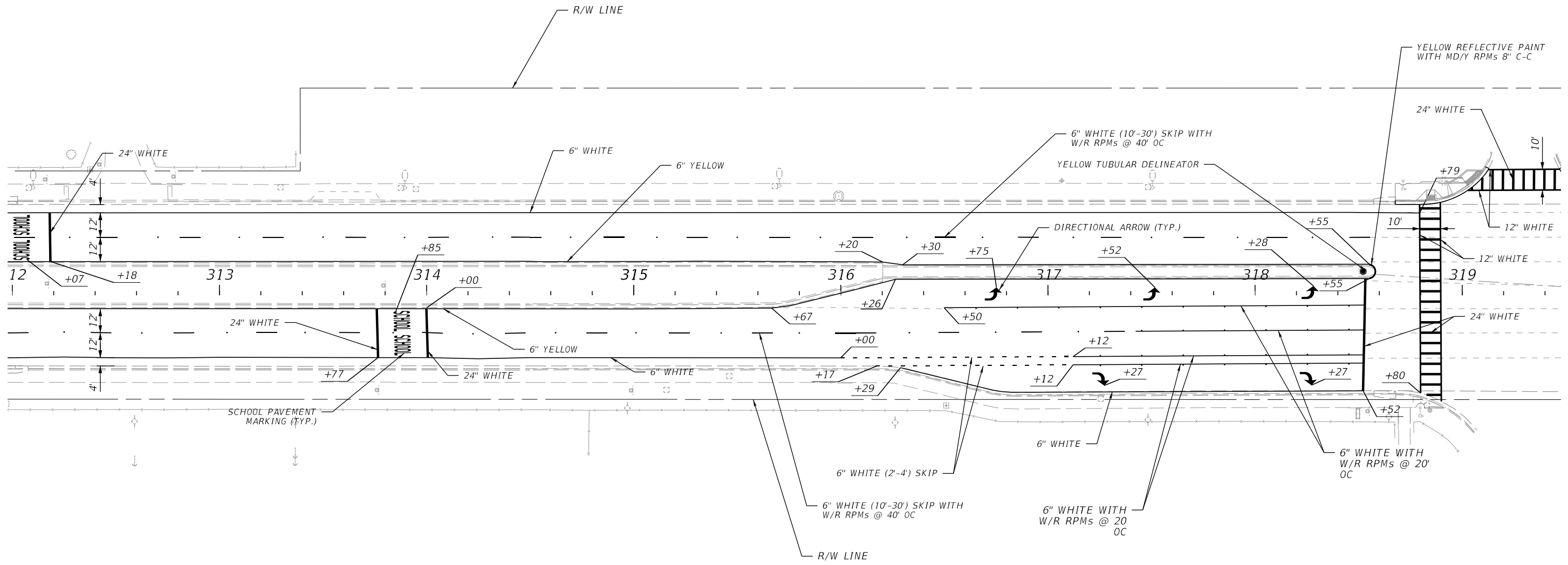
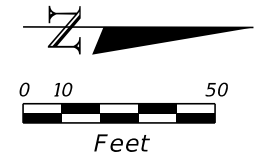
ENGINEER OF RECORD
 JOSE A. JARQUIN, P.E.
 LICENSE NUMBER: 89293
 AMERICAN STRUCTUREPOINT, INC
 5405 CYPRESS CENTER DR, SUITE 310
 TAMPA, FL 33609

STATE OF FLORIDA DEPARTMENT OF TRANSPORTATION		
ROAD NO.	COUNTY	FINANCIAL PROJECT ID
SR 15	OKEECHOBEE	448974-1-52-01

**SIGNING AND PAVEMENT
MARKING PLAN**

SHEET NO.
 S-12

THE OFFICIAL RECORD OF THIS SHEET IS THE ELECTRONIC FILE DIGITALLY SIGNED AND SEALED UNDER RULE 61G15-23.004, F.A.C.



5/6/2024 7:07:45 PM MNADIR
 c:\pwworking\kkipw01\massim nadir\dms05209\PLAN\SP02.dgn

REVISIONS			
DATE	DESCRIPTION	DATE	DESCRIPTION

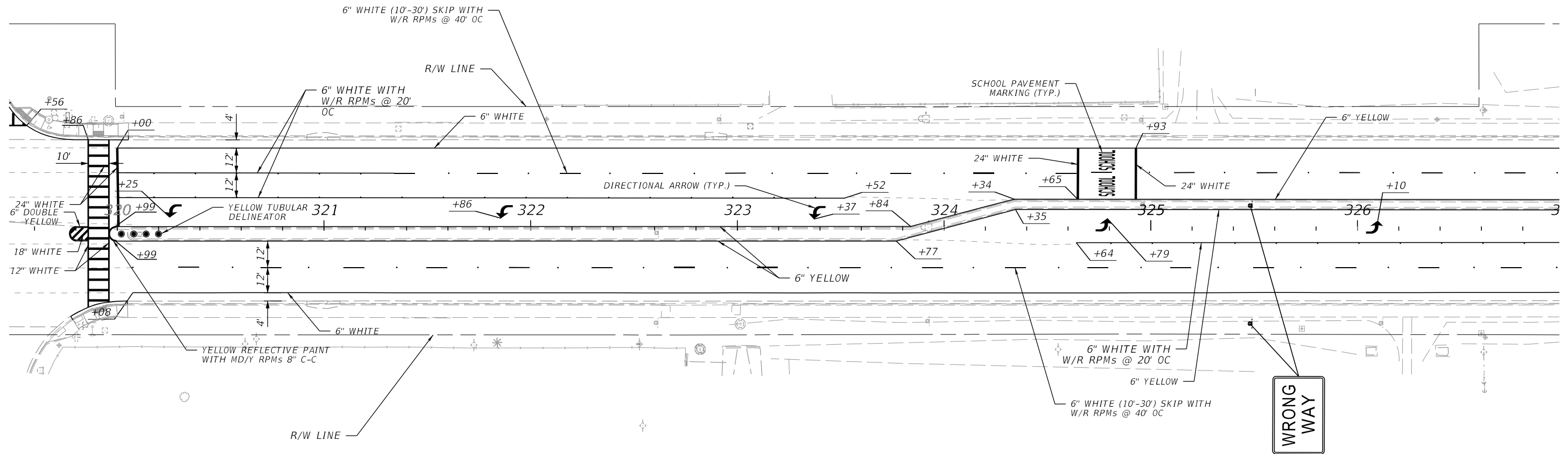
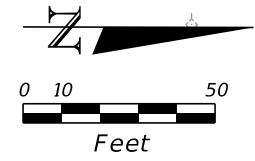
ENGINEER OF RECORD
 JOSE A. JARQUIN, P.E.
 LICENSE NUMBER: 89293
 AMERICAN STRUCTUREPOINT, INC
 5405 CYPRESS CENTER DR, SUITE 310
 TAMPA, FL 33609

STATE OF FLORIDA DEPARTMENT OF TRANSPORTATION		
ROAD NO.	COUNTY	FINANCIAL PROJECT ID
SR 15	OKEECHOBEE	448974-1-52-01

SIGNING AND PAVEMENT
MARKING PLAN

SHEET NO.
 S-13

THE OFFICIAL RECORD OF THIS SHEET IS THE ELECTRONIC FILE DIGITALLY SIGNED AND SEALED UNDER RULE 61G15-23.004, F.A.C.

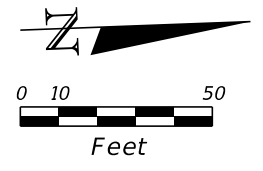


- R5-1a 42"X30"
 - 700-1-111 2 EA
 - 700-13-12 2 EA
- STA. 325+48

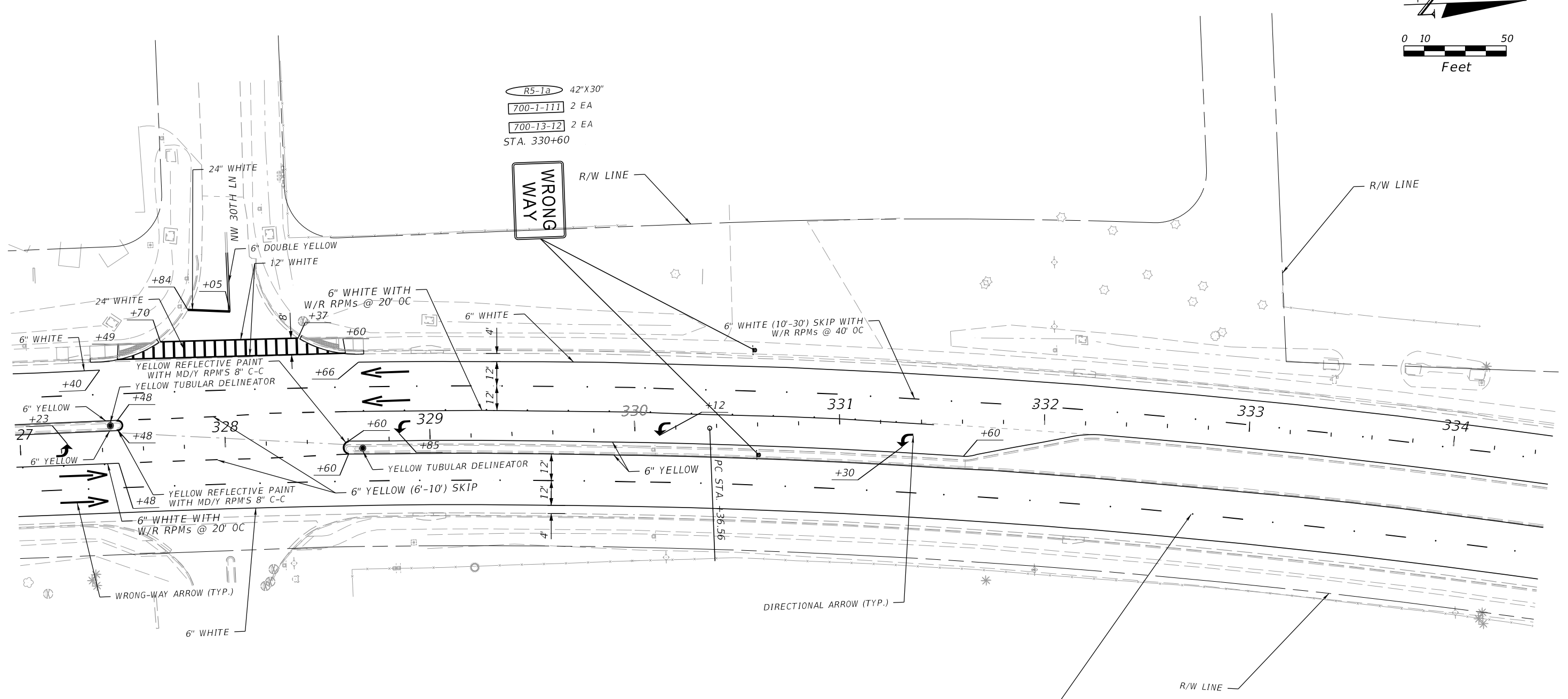
5/6/2024 7:07:46 PM MNADIR c:\pwworking\kkipw01\massim nadir\dms05209\PLAN\SP02.dgn

REVISIONS				ENGINEER OF RECORD		STATE OF FLORIDA DEPARTMENT OF TRANSPORTATION			SIGNING AND PAVEMENT MARKING PLAN	SHEET NO.
DATE	DESCRIPTION	DATE	DESCRIPTION	JOSE A. JARQUIN, P.E. LICENSE NUMBER: 89293 AMERICAN STRUCTUREPOINT, INC 5405 CYPRESS CENTER DR, SUITE 310 TAMPA, FL 33609		ROAD NO.	COUNTY	FINANCIAL PROJECT ID		S-14
						SR 15	OKEECHOBEE	448974-1-52-01		

THE OFFICIAL RECORD OF THIS SHEET IS THE ELECTRONIC FILE DIGITALLY SIGNED AND SEALED UNDER RULE 61G15-23.004, F.A.C.



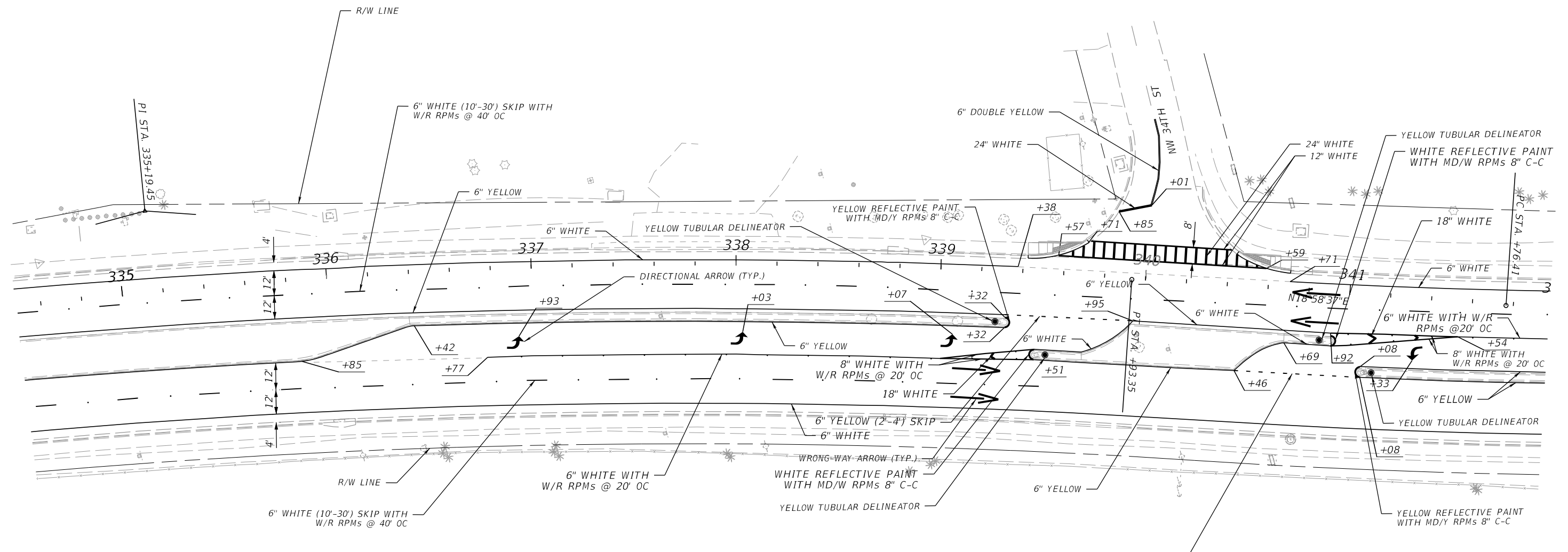
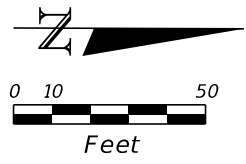
- R5-1a 42"X30"
 - 700-1-111 2 EA
 - 700-13-12 2 EA
- STA. 330+60



5/6/2024 7:07:47 PM MNADIR
 c:\pwworking\kkipw01\massim nadir\dms05209\PLAN\SP02.dgn

THE OFFICIAL RECORD OF THIS SHEET IS THE ELECTRONIC FILE DIGITALLY SIGNED AND SEALED UNDER RULE 61G15-23.004, F.A.C.

REVISIONS				ENGINEER OF RECORD		STATE OF FLORIDA DEPARTMENT OF TRANSPORTATION			SIGNING AND PAVEMENT MARKING PLAN	SHEET NO.
DATE	DESCRIPTION	DATE	DESCRIPTION	JOSE A. JARQUIN, P.E. LICENSE NUMBER: 89293 AMERICAN STRUCTUREPOINT, INC. 5405 CYPRESS CENTER DR, SUITE 310 TAMPA, FL 33609		ROAD NO.	COUNTY	FINANCIAL PROJECT ID		5-15
								SR 15		

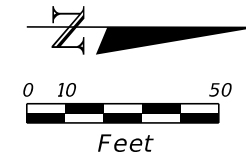


CURVE DATA SR15-1
 PI STA. = 335+19.45
 Δ = 19°08'06" (RT)
 D = 02°00'00"
 T = 482.89
 L = 956.79
 R = 2,864.93
 PC STA. = 330+36.56
 PT STA. = 339+93.35
 e = NC

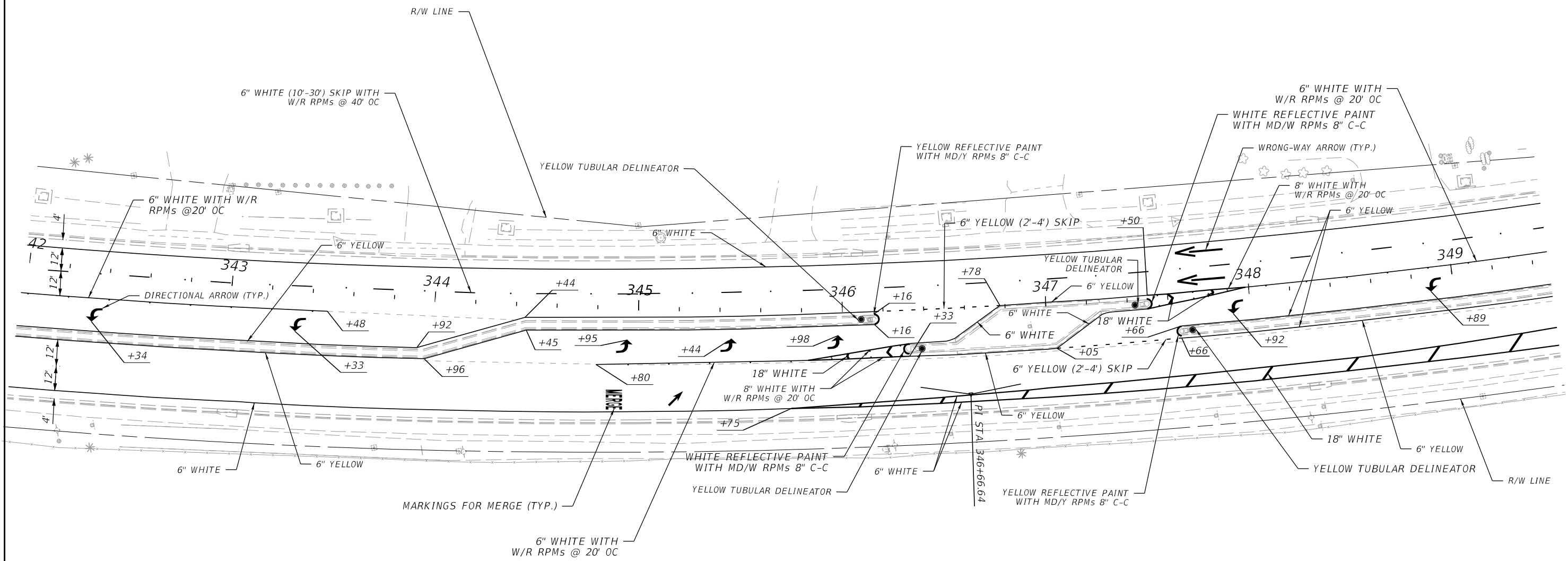
5/6/2024 7:07:48 PM MNADIR c:\pwworking\kkipw01\massim nadir\dms05209\PLAN\SP02.dgn

THE OFFICIAL RECORD OF THIS SHEET IS THE ELECTRONIC FILE DIGITALLY SIGNED AND SEALED UNDER RULE 61G15-23.004, F.A.C.

REVISIONS				ENGINEER OF RECORD			STATE OF FLORIDA DEPARTMENT OF TRANSPORTATION			SIGNING AND PAVEMENT MARKING PLAN	SHEET NO. 5-16
DATE	DESCRIPTION	DATE	DESCRIPTION	JOSE A. JARQUIN, P.E. LICENSE NUMBER: 89293 AMERICAN STRUCTUREPOINT, INC. 5405 CYPRESS CENTER DR, SUITE 310 TAMPA, FL 33609			ROAD NO.	COUNTY	FINANCIAL PROJECT ID		
				SR 15	OKEECHOBEE	448974-1-52-01					



CURVE DATA SR15-2
 PI STA. = 346+66.64
 Δ = 19°25'12" (LT)
 D = 02°00'00"
 T = 490.22
 L = 971.04
 R = 971.04
 PC STA. = 341+76.41
 PT STA. = 351+47.46
 e = NC



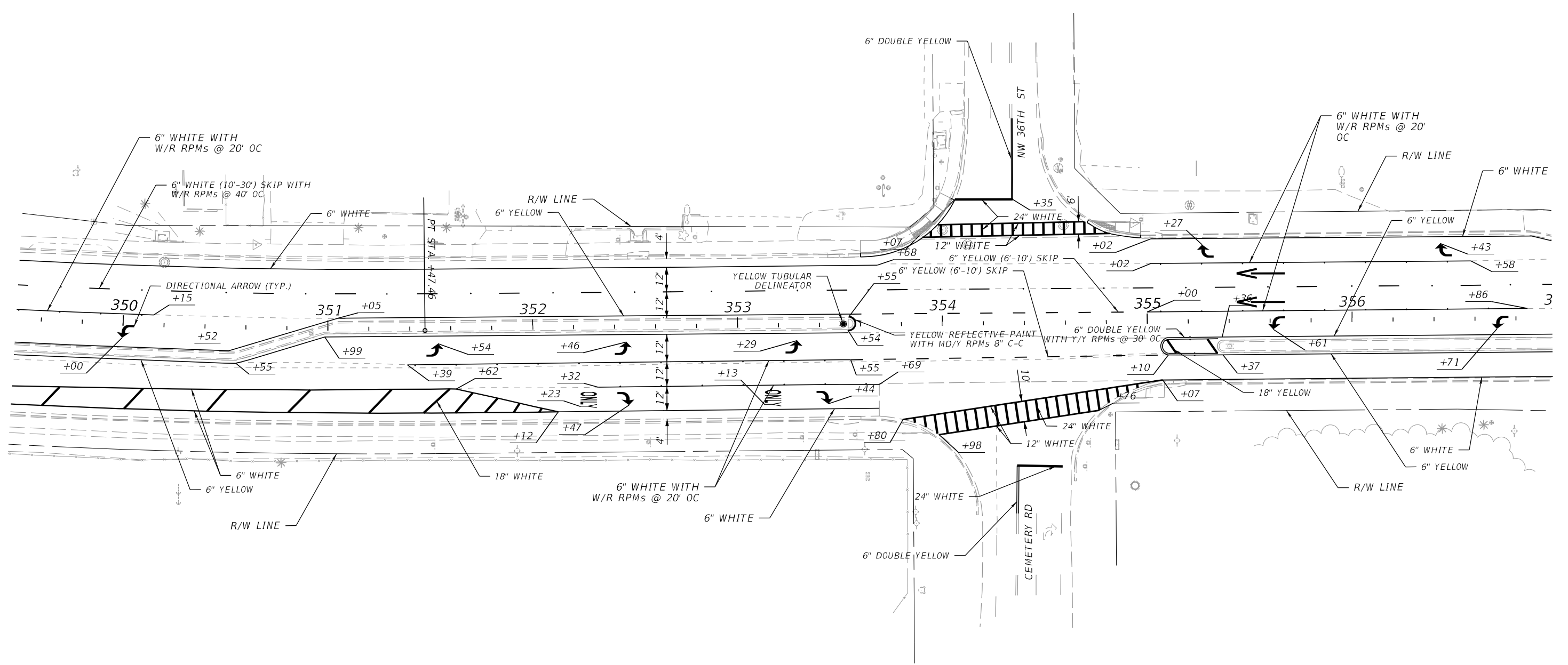
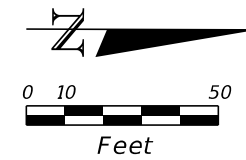
5/6/2024 7:07:49 PM MNADIR c:\pwworking\kkipw01\massim nadir\dms05209\PLAN\SP02.dgn

THE OFFICIAL RECORD OF THIS SHEET IS THE ELECTRONIC FILE DIGITALLY SIGNED AND SEALED UNDER RULE 61G15-23.004, F.A.C.

REVISIONS				ENGINEER OF RECORD		STATE OF FLORIDA DEPARTMENT OF TRANSPORTATION			SHEET NO.
DATE	DESCRIPTION	DATE	DESCRIPTION	JOSE A. JARQUIN, P.E. LICENSE NUMBER: 89293 AMERICAN STRUCTUREPOINT, INC. 5405 CYPRESS CENTER DR, SUITE 310 TAMPA, FL 33609		ROAD NO.	COUNTY	FINANCIAL PROJECT ID	
						SR 15	OKEECHOBEE	448974-1-52-01	

**SIGNING AND PAVEMENT
MARKING PLAN**

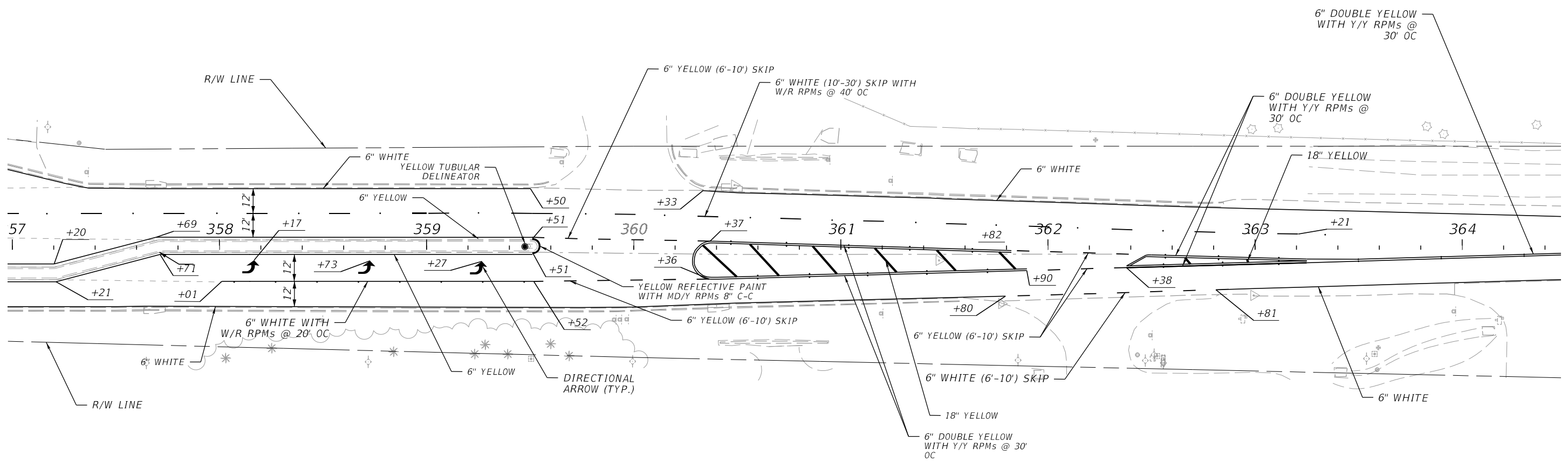
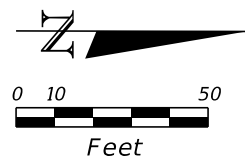
5-17



5/6/2024 7:07:50 PM MNADIR c:\pwworking\kkipw01\massim nadir\dms05209\PLAN\SP02.dgn

REVISIONS				ENGINEER OF RECORD		STATE OF FLORIDA DEPARTMENT OF TRANSPORTATION			SIGNING AND PAVEMENT MARKING PLAN	SHEET NO.
DATE	DESCRIPTION	DATE	DESCRIPTION	JOSE A. JARQUIN, P.E. LICENSE NUMBER: 89293 AMERICAN STRUCTUREPOINT, INC. 5405 CYPRESS CENTER DR, SUITE 310 TAMPA, FL 33609		ROAD NO.	COUNTY	FINANCIAL PROJECT ID		5-18
						SR 15	OKEECHOBEE	448974-1-52-01		

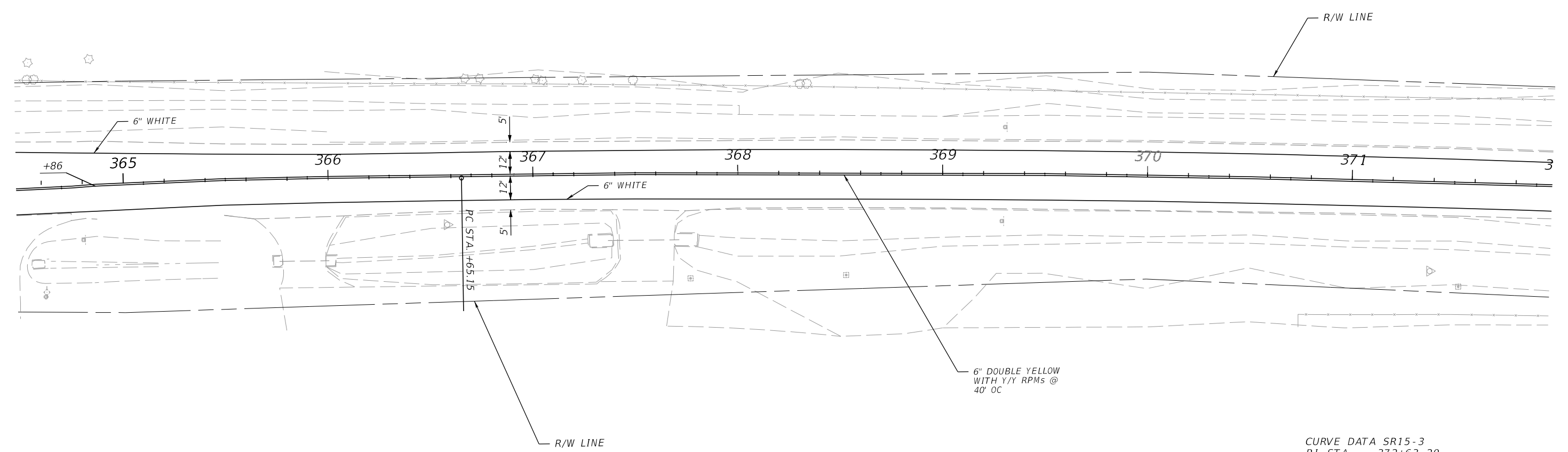
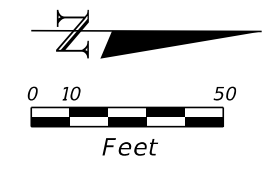
THE OFFICIAL RECORD OF THIS SHEET IS THE ELECTRONIC FILE DIGITALLY SIGNED AND SEALED UNDER RULE 61G15-23.004, F.A.C.



5/6/2024 7:07:51 PM MNADIR
 c:\pwworking\kkipw01\massim nadir\dms05209\PLAN\SP02.dgn

THE OFFICIAL RECORD OF THIS SHEET IS THE ELECTRONIC FILE DIGITALLY SIGNED AND SEALED UNDER RULE 61G15-23.004, F.A.C.

REVISIONS				ENGINEER OF RECORD		STATE OF FLORIDA DEPARTMENT OF TRANSPORTATION			SIGNING AND PAVEMENT MARKING PLAN	SHEET NO.
DATE	DESCRIPTION	DATE	DESCRIPTION	JOSE A. JARQUIN, P.E. LICENSE NUMBER: 89293 AMERICAN STRUCTUREPOINT, INC. 5405 CYPRESS CENTER DR, SUITE 310 TAMPA, FL 33609		ROAD NO.	COUNTY	FINANCIAL PROJECT ID		5-19
								SR 15		

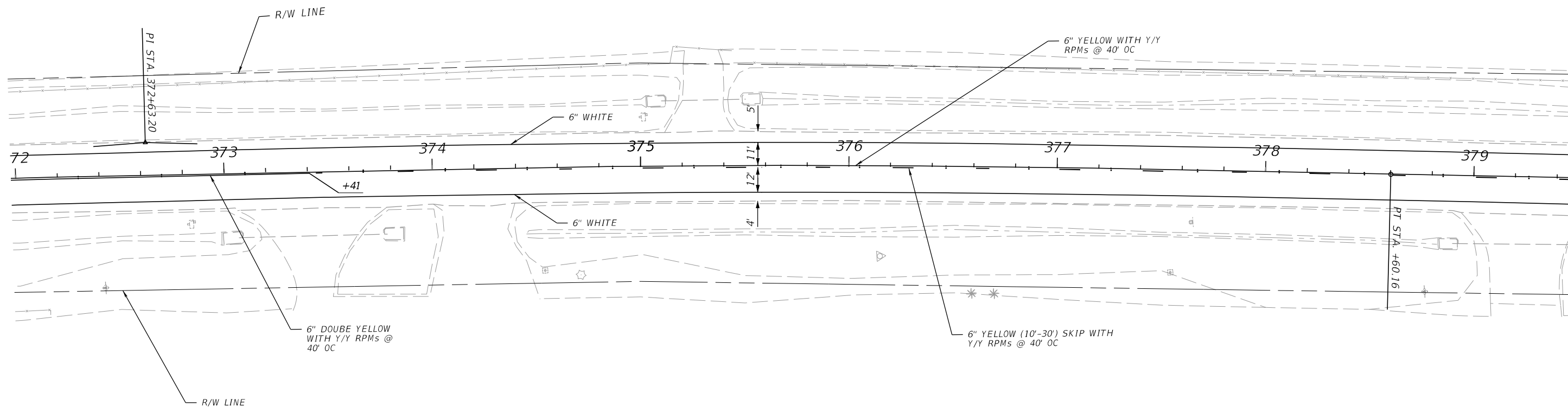
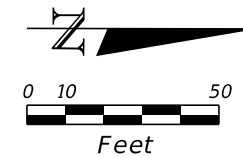


CURVE DATA SR15-3
 PI STA. = 372+63.20
 Δ = 05° 58' 30" (RT)
 D = 00° 30' 00"
 T = 598.04
 L = 1,195.00
 R = 11,459.19
 PC STA. = 366+65.15
 PT STA. = 378+60.16
 e = NC

5/6/2024 7:07:52 PM MNADIR c:\pwworking\kkipw01\massim nadir\dms05209\PLAN\SP02.dgn

REVISIONS				ENGINEER OF RECORD		STATE OF FLORIDA DEPARTMENT OF TRANSPORTATION			SIGNING AND PAVEMENT MARKING PLAN	SHEET NO.
DATE	DESCRIPTION	DATE	DESCRIPTION	JOSE A. JARQUIN, P.E. LICENSE NUMBER: 89293 AMERICAN STRUCTUREPOINT, INC. 5405 CYPRESS CENTER DR, SUITE 310 TAMPA, FL 33609		ROAD NO.	COUNTY	FINANCIAL PROJECT ID		S-20
						SR 15	OKEECHOBEE	448974-1-52-01		

THE OFFICIAL RECORD OF THIS SHEET IS THE ELECTRONIC FILE DIGITALLY SIGNED AND SEALED UNDER RULE 61G15-23.004, F.A.C.



5/6/2024 7:07:53 PM MNADIR
 c:\pwworking\kpkpw01\massim nadir\dms05209\PLAN\SP02.dgn

REVISIONS			
DATE	DESCRIPTION	DATE	DESCRIPTION

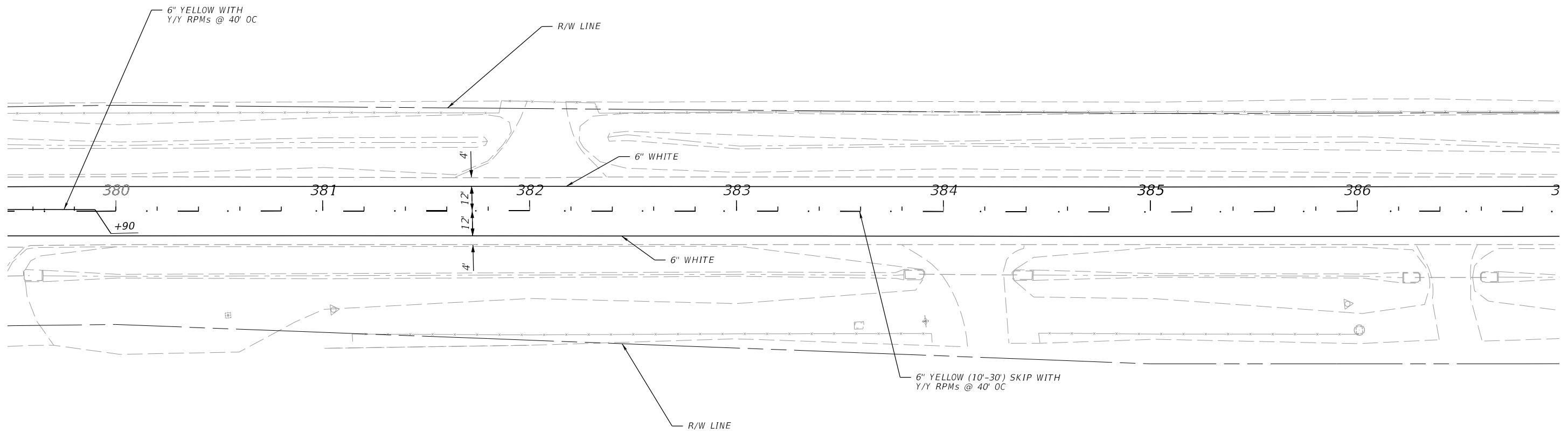
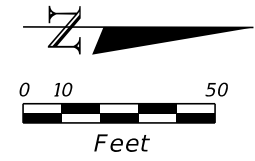
ENGINEER OF RECORD
 JOSE A. JARQUIN, P.E.
 LICENSE NUMBER: 89293
 AMERICAN STRUCTUREPOINT, INC.
 5405 CYPRESS CENTER DR, SUITE 310
 TAMPA, FL 33609

STATE OF FLORIDA DEPARTMENT OF TRANSPORTATION		
ROAD NO.	COUNTY	FINANCIAL PROJECT ID
SR 15	OKEECHOBEE	448974-1-52-01

**SIGNING AND PAVEMENT
MARKING PLAN**

SHEET NO.
 S-21

THE OFFICIAL RECORD OF THIS SHEET IS THE ELECTRONIC FILE DIGITALLY SIGNED AND SEALED UNDER RULE 61G15-23.004, F.A.C.



5/6/2024 7:07:54 PM MNADIR
 c:\pwworking\kkipw01\massim nadir\dms05209\PLAN\SP02.dgn

REVISIONS			
DATE	DESCRIPTION	DATE	DESCRIPTION

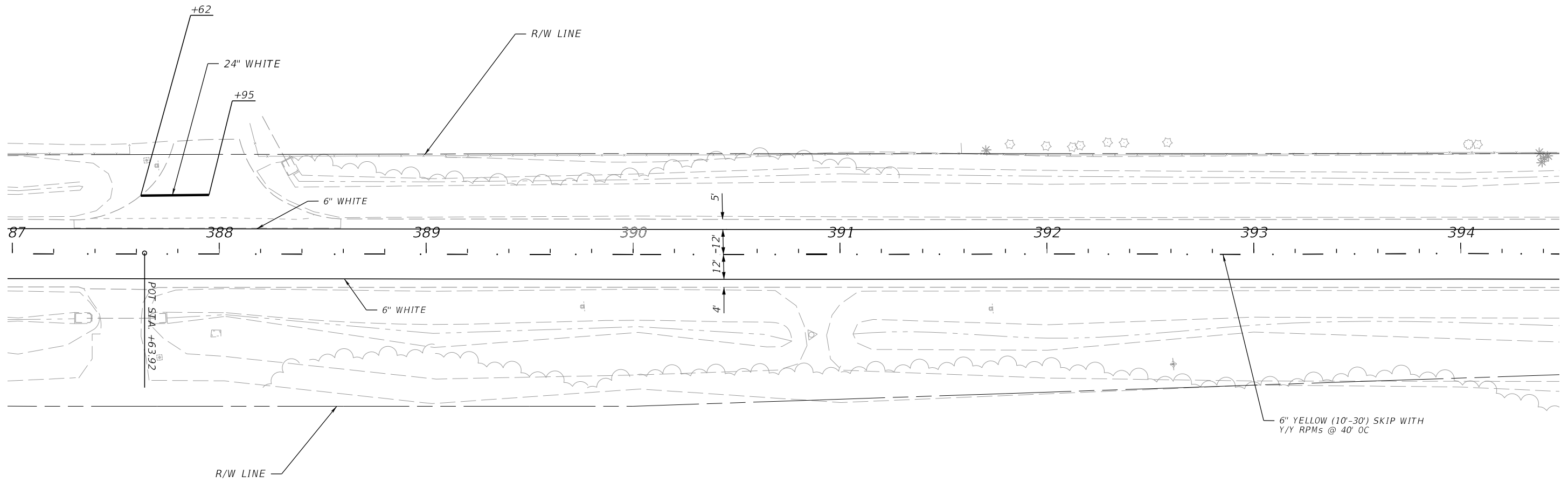
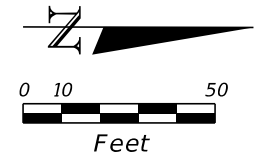
ENGINEER OF RECORD
 JOSE A. JARQUIN, P.E.
 LICENSE NUMBER: 89293
 AMERICAN STRUCTUREPOINT, INC.
 5405 CYPRESS CENTER DR, SUITE 310
 TAMPA, FL 33609

STATE OF FLORIDA DEPARTMENT OF TRANSPORTATION		
ROAD NO.	COUNTY	FINANCIAL PROJECT ID
SR 15	OKEECHOBEE	448974-1-52-01

**SIGNING AND PAVEMENT
MARKING PLAN**

SHEET NO.
 S-22

THE OFFICIAL RECORD OF THIS SHEET IS THE ELECTRONIC FILE DIGITALLY SIGNED AND SEALED UNDER RULE 61G15-23.004, F.A.C.



5/6/2024 7:07:55 PM MNADIR c:\pwworking\kkipw01\massim nadir\dms05209\PLAN\SP02.dgn

REVISIONS			
DATE	DESCRIPTION	DATE	DESCRIPTION

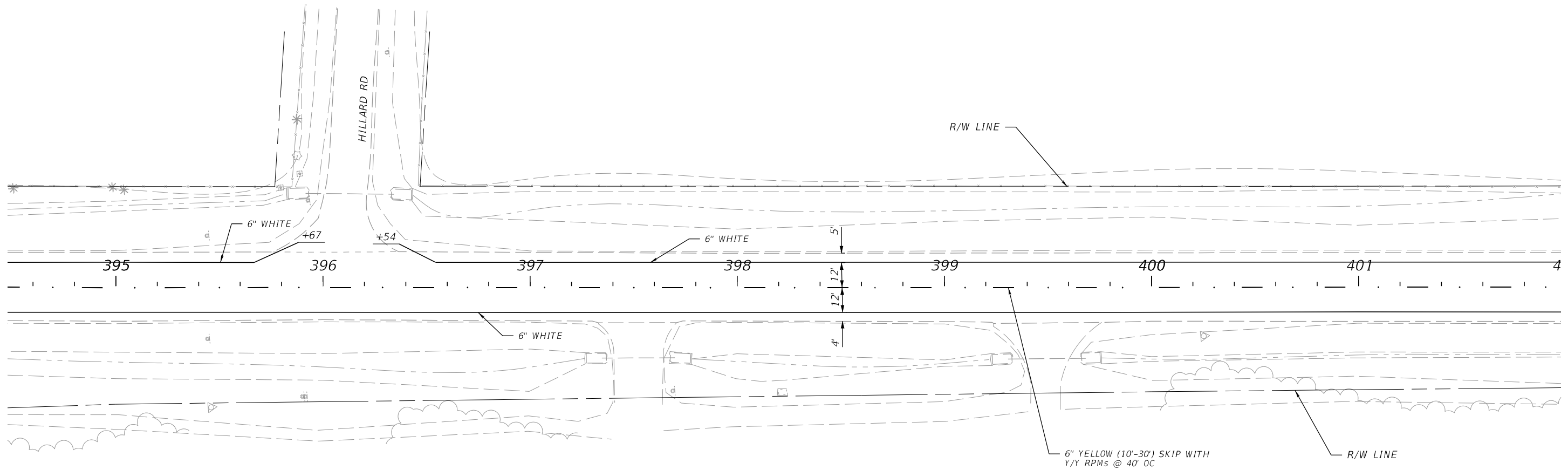
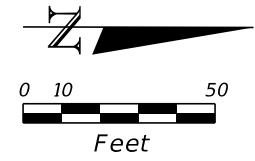
ENGINEER OF RECORD
 JOSE A. JARQUIN, P.E.
 LICENSE NUMBER: 89293
 AMERICAN STRUCTUREPOINT, INC.
 5405 CYPRESS CENTER DR, SUITE 310
 TAMPA, FL 33609

STATE OF FLORIDA DEPARTMENT OF TRANSPORTATION		
ROAD NO.	COUNTY	FINANCIAL PROJECT ID
SR 15	OKEECHOBEE	448974-1-52-01

**SIGNING AND PAVEMENT
MARKING PLAN**

SHEET NO.
S-23

THE OFFICIAL RECORD OF THIS SHEET IS THE ELECTRONIC FILE DIGITALLY SIGNED AND SEALED UNDER RULE 61G15-23.004, F.A.C.



5/6/2024 7:07:56 PM MNADIR
 c:\pwworking\kkipw01\massim nadir\dms05209\PLAN\SP02.dgn

REVISIONS			
DATE	DESCRIPTION	DATE	DESCRIPTION

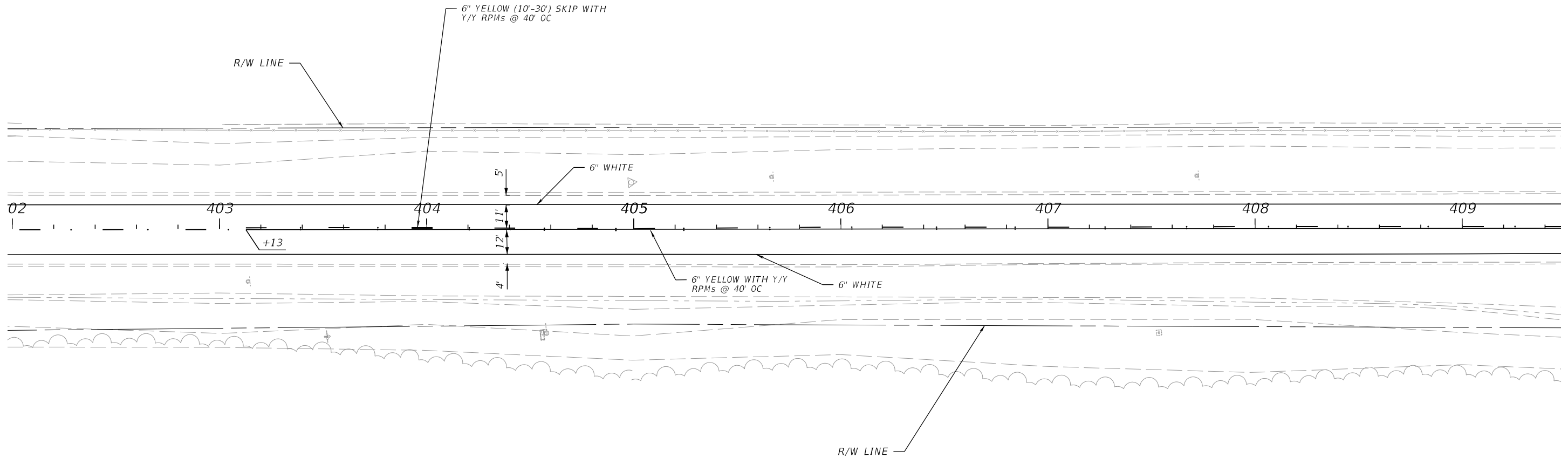
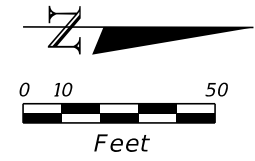
ENGINEER OF RECORD
 JOSE A. JARQUIN, P.E.
 LICENSE NUMBER: 89293
 AMERICAN STRUCTUREPOINT, INC.
 5405 CYPRESS CENTER DR, SUITE 310
 TAMPA, FL 33609

STATE OF FLORIDA DEPARTMENT OF TRANSPORTATION		
ROAD NO.	COUNTY	FINANCIAL PROJECT ID
SR 15	OKEECHOBEE	448974-1-52-01

**SIGNING AND PAVEMENT
MARKING PLAN**

SHEET NO.
 S-24

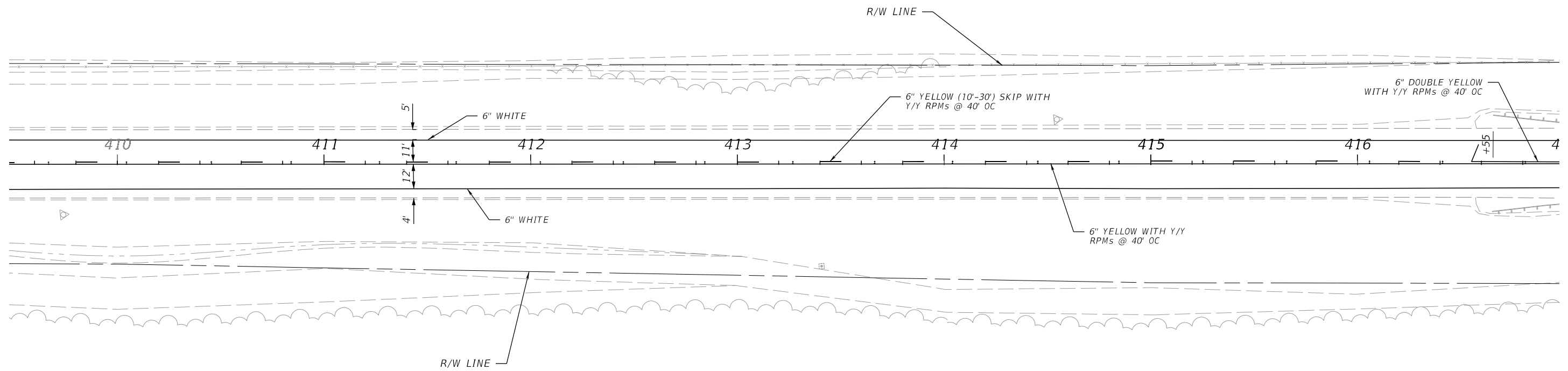
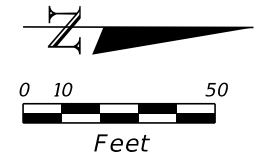
THE OFFICIAL RECORD OF THIS SHEET IS THE ELECTRONIC FILE DIGITALLY SIGNED AND SEALED UNDER RULE 61G15-23.004, F.A.C.



5/6/2024 7:07:57 PM MNADIR
 c:\pwworking\kkipw01\massim nadir\dms05209\PLAN\SP02.dgn

REVISIONS				ENGINEER OF RECORD		STATE OF FLORIDA DEPARTMENT OF TRANSPORTATION			SIGNING AND PAVEMENT MARKING PLAN	SHEET NO.
DATE	DESCRIPTION	DATE	DESCRIPTION	JOSE A. JARQUIN, P.E. LICENSE NUMBER: 89293 AMERICAN STRUCTUREPOINT, INC. 5405 CYPRESS CENTER DR, SUITE 310 TAMPA, FL 33609		ROAD NO.	COUNTY	FINANCIAL PROJECT ID		S-25
								SR 15		

THE OFFICIAL RECORD OF THIS SHEET IS THE ELECTRONIC FILE DIGITALLY SIGNED AND SEALED UNDER RULE 61G15-23.004, F.A.C.



5/6/2024 7:07:58 PM MNADIR
 c:\pwworking\kkipw01\massim nadir\dms05209\PLAN\SP02.dgn

REVISIONS			
DATE	DESCRIPTION	DATE	DESCRIPTION

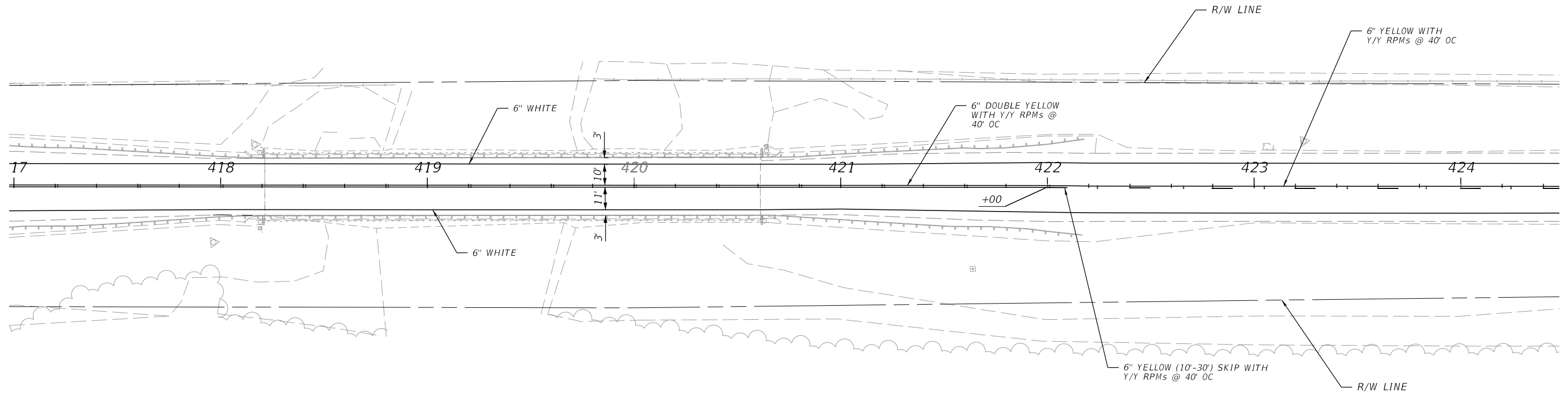
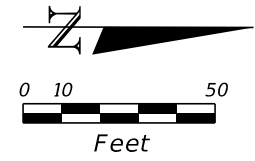
ENGINEER OF RECORD
 JOSE A. JARQUIN, P.E.
 LICENSE NUMBER: 89293
 AMERICAN STRUCTUREPOINT, INC.
 5405 CYPRESS CENTER DR, SUITE 310
 TAMPA, FL 33609

STATE OF FLORIDA DEPARTMENT OF TRANSPORTATION		
ROAD NO.	COUNTY	FINANCIAL PROJECT ID
SR 15	OKEECHOBEE	448974-1-52-01

**SIGNING AND PAVEMENT
MARKING PLAN**

SHEET NO.
 S-26

THE OFFICIAL RECORD OF THIS SHEET IS THE ELECTRONIC FILE DIGITALLY SIGNED AND SEALED UNDER RULE 61G15-23.004, F.A.C.



5/6/2024 7:07:59 PM MNADIR
 c:\pwworking\kkipw01\nassim nadir\dms05209\PLAN\SP02.dgn

REVISIONS			
DATE	DESCRIPTION	DATE	DESCRIPTION

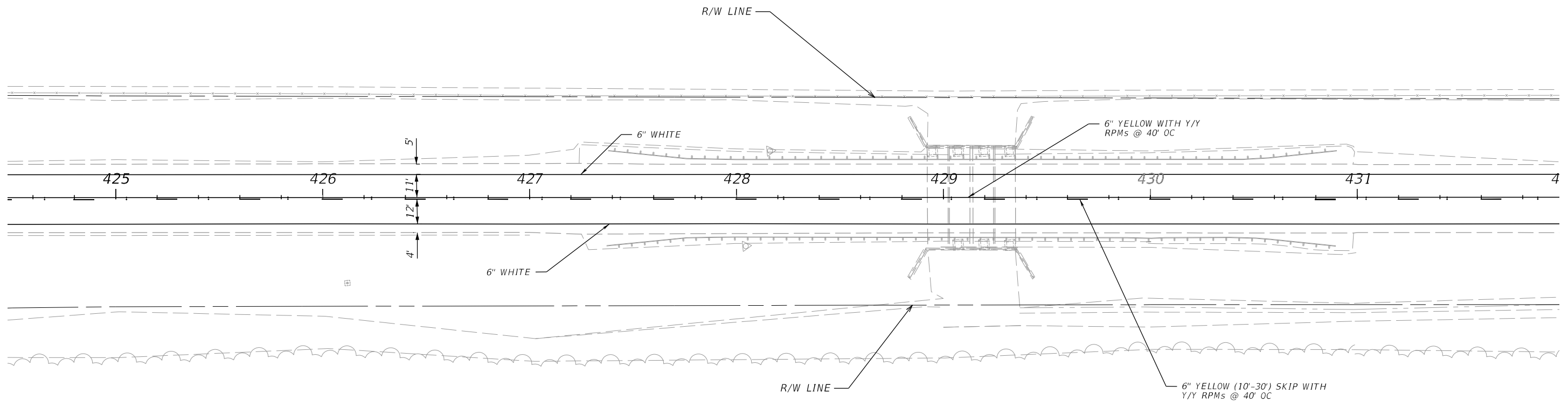
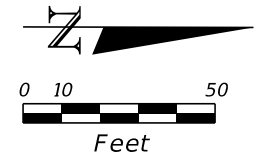
ENGINEER OF RECORD
 JOSE A. JARQUIN, P.E.
 LICENSE NUMBER: 89293
 AMERICAN STRUCTUREPOINT, INC.
 5405 CYPRESS CENTER DR, SUITE 310
 TAMPA, FL 33609

STATE OF FLORIDA DEPARTMENT OF TRANSPORTATION		
ROAD NO.	COUNTY	FINANCIAL PROJECT ID
SR 15	OKEECHOBEE	448974-1-52-01

**SIGNING AND PAVEMENT
MARKING PLAN**

SHEET NO.
 S-27

THE OFFICIAL RECORD OF THIS SHEET IS THE ELECTRONIC FILE DIGITALLY SIGNED AND SEALED UNDER RULE 61G15-23.004, F.A.C.



5/6/2024 7:08:00 PM MWADIR
 c:\pwworking\kkipw01\massim nadir\dms05209\PLAN\SP02.dgn

REVISIONS			
DATE	DESCRIPTION	DATE	DESCRIPTION

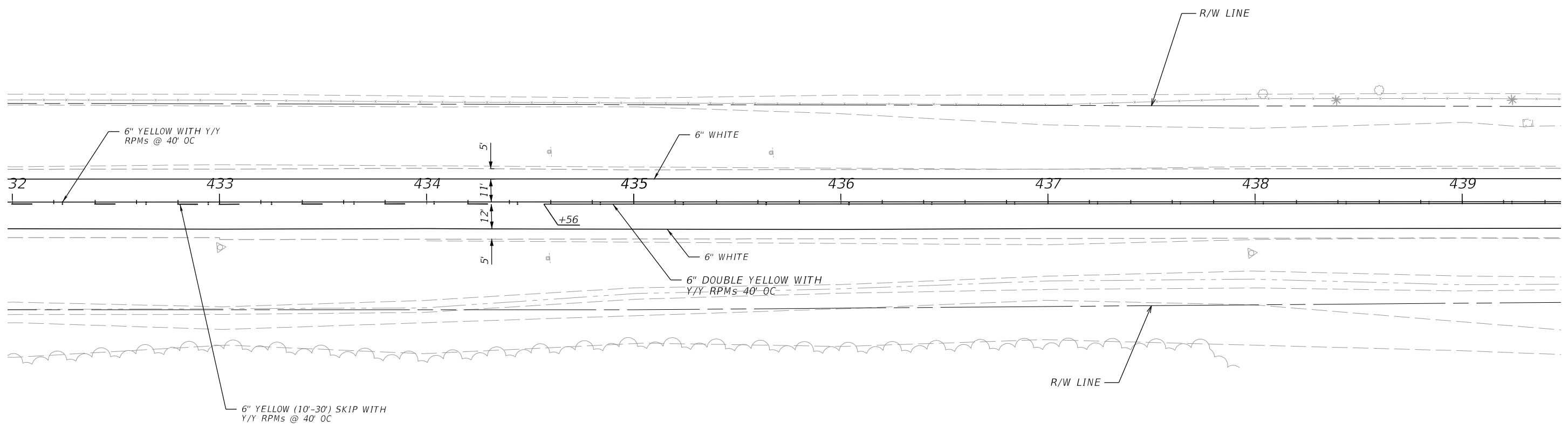
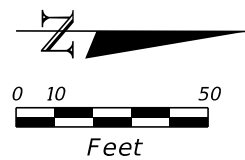
ENGINEER OF RECORD
 JOSE A. JARQUIN, P.E.
 LICENSE NUMBER: 89293
 AMERICAN STRUCTUREPOINT, INC.
 5405 CYPRESS CENTER DR, SUITE 310
 TAMPA, FL 33609

STATE OF FLORIDA DEPARTMENT OF TRANSPORTATION		
ROAD NO.	COUNTY	FINANCIAL PROJECT ID
SR 15	OKEECHOBEE	448974-1-52-01

**SIGNING AND PAVEMENT
MARKING PLAN**

SHEET NO.
 S-28

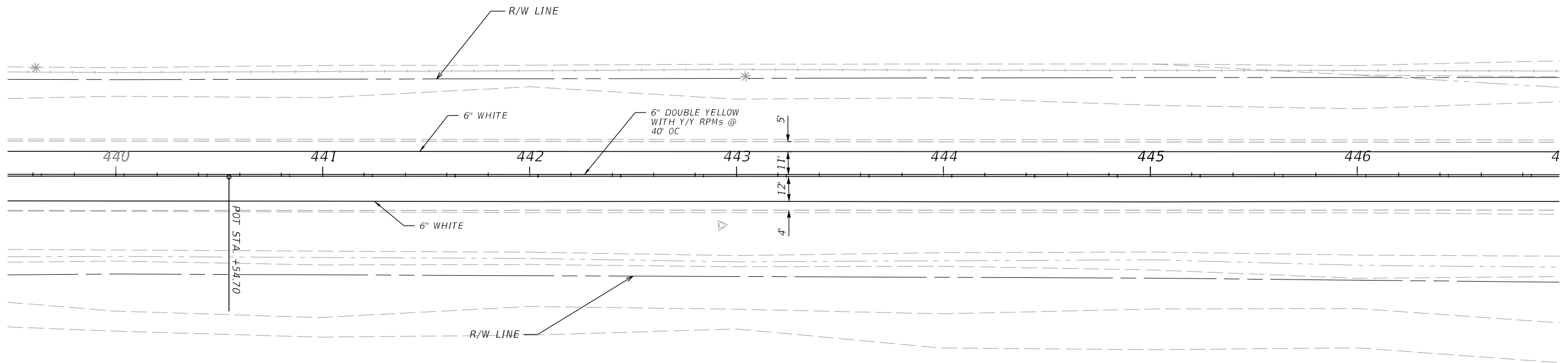
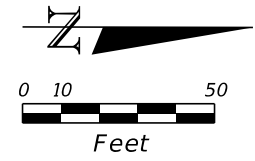
THE OFFICIAL RECORD OF THIS SHEET IS THE ELECTRONIC FILE DIGITALLY SIGNED AND SEALED UNDER RULE 61G15-23.004, F.A.C.



5/6/2024 7:08:01 PM MNADIR c:\pwworking\kkipw01\massim nadir\dms05209\PLAN\SP02.dgn

REVISIONS				ENGINEER OF RECORD		STATE OF FLORIDA DEPARTMENT OF TRANSPORTATION			SIGNING AND PAVEMENT MARKING PLAN	SHEET NO.
DATE	DESCRIPTION	DATE	DESCRIPTION	JOSE A. JARQUIN, P.E. LICENSE NUMBER: 89293 AMERICAN STRUCTUREPOINT, INC. 5405 CYPRESS CENTER DR, SUITE 310 TAMPA, FL 33609		ROAD NO.	COUNTY	FINANCIAL PROJECT ID		S-29
								SR 15		

THE OFFICIAL RECORD OF THIS SHEET IS THE ELECTRONIC FILE DIGITALLY SIGNED AND SEALED UNDER RULE 61G15-23.004, F.A.C.



5/6/2024 7:08:02 PM MNADIR
 c:\pwworking\kkipw01\massim nadir\dms05209\PLAN\SP02.dgn

REVISIONS			
DATE	DESCRIPTION	DATE	DESCRIPTION

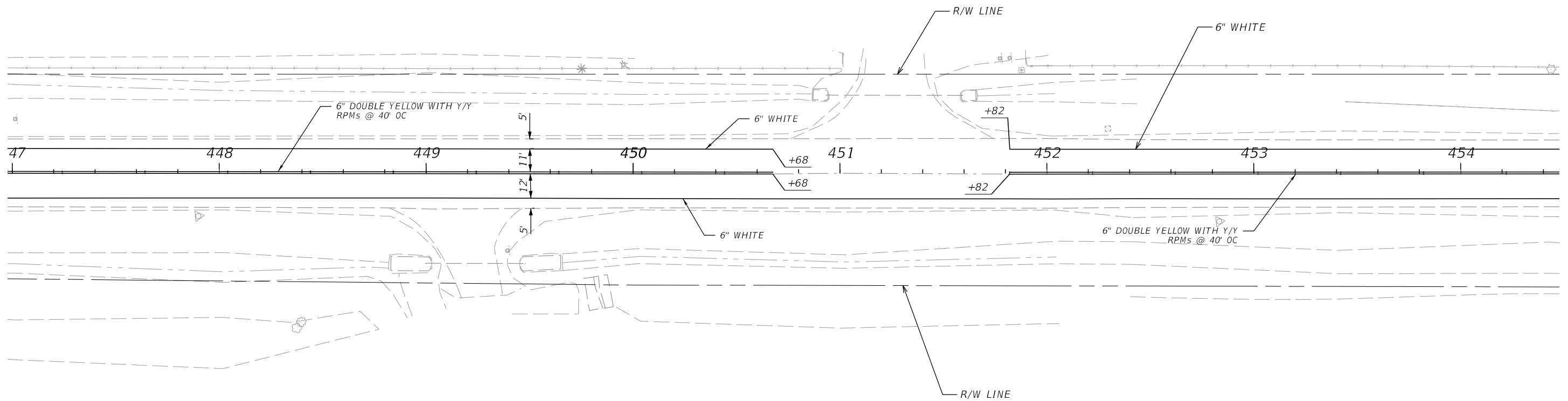
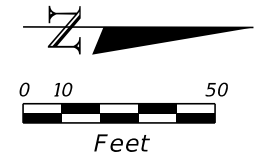
ENGINEER OF RECORD
 JOSE A. JARQUIN, P.E.
 LICENSE NUMBER: 89293
 AMERICAN STRUCTUREPOINT, INC.
 5405 CYPRESS CENTER DR, SUITE 310
 TAMPA, FL 33609

STATE OF FLORIDA DEPARTMENT OF TRANSPORTATION		
ROAD NO.	COUNTY	FINANCIAL PROJECT ID
SR 15	OKEECHOBEE	448974-1-52-01

**SIGNING AND PAVEMENT
MARKING PLAN**

SHEET NO.
 S-30

THE OFFICIAL RECORD OF THIS SHEET IS THE ELECTRONIC FILE DIGITALLY SIGNED AND SEALED UNDER RULE 61G15-23.004, F.A.C.



5/6/2024 7:08:03 PM MNADIR
 c:\pwworking\kkipw01\massim nadir\dms05209\PLAN\SP02.dgn

REVISIONS			
DATE	DESCRIPTION	DATE	DESCRIPTION

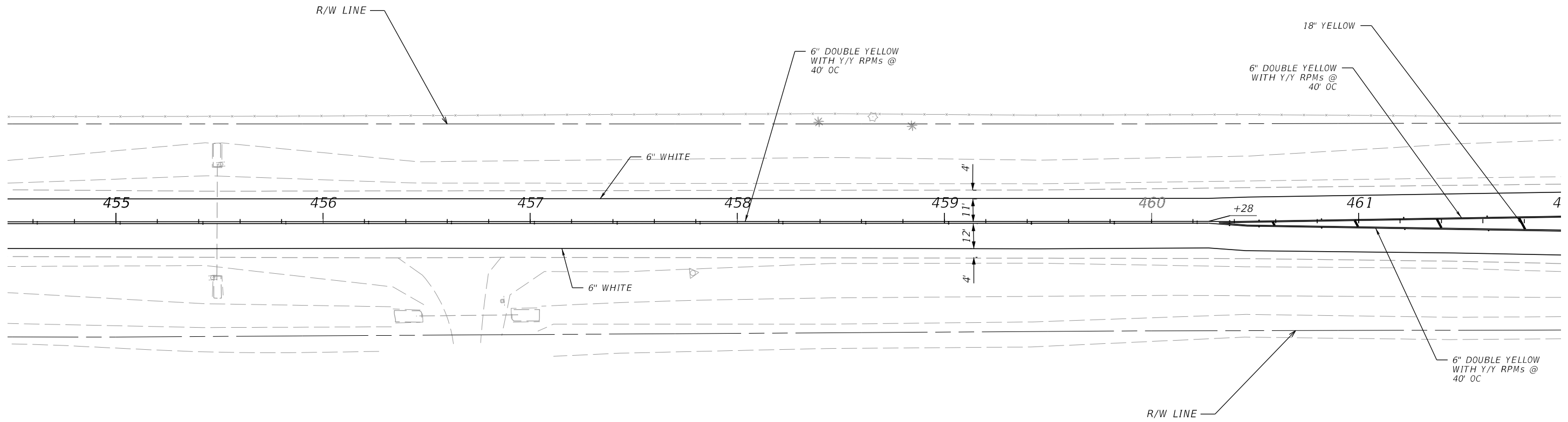
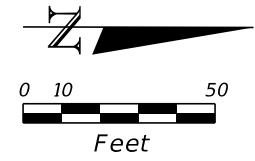
ENGINEER OF RECORD
 JOSE A. JARQUIN, P.E.
 LICENSE NUMBER: 89293
 AMERICAN STRUCTUREPOINT, INC.
 5405 CYPRESS CENTER DR, SUITE 310
 TAMPA, FL 33609

STATE OF FLORIDA DEPARTMENT OF TRANSPORTATION		
ROAD NO.	COUNTY	FINANCIAL PROJECT ID
SR 15	OKEECHOBEE	448974-1-52-01

**SIGNING AND PAVEMENT
MARKING PLAN**

SHEET NO.
 S-31

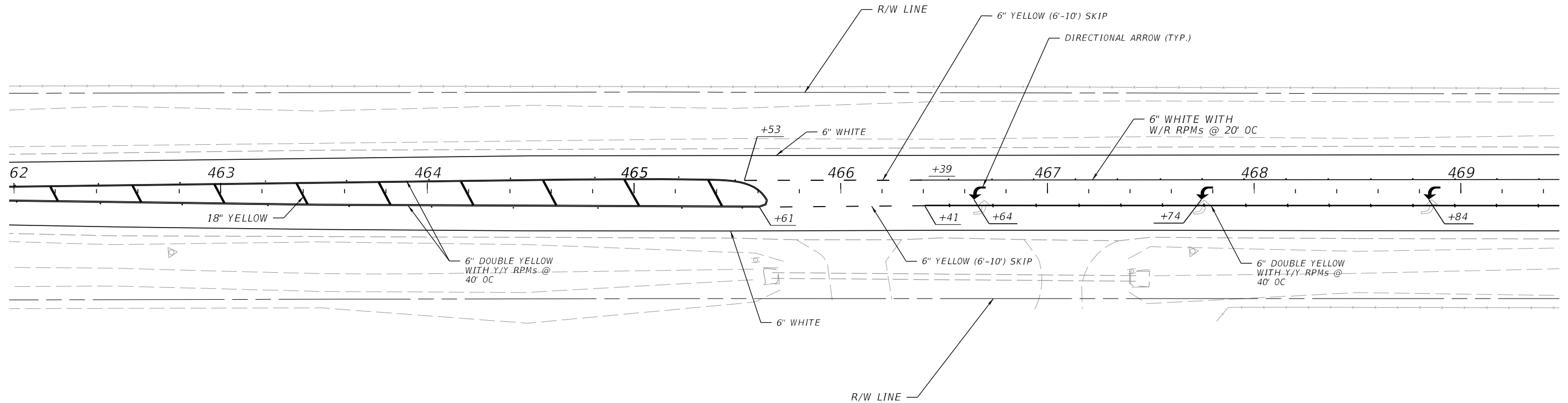
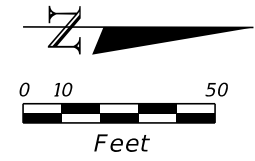
THE OFFICIAL RECORD OF THIS SHEET IS THE ELECTRONIC FILE DIGITALLY SIGNED AND SEALED UNDER RULE 61G15-23.004, F.A.C.



5/6/2024 7:08:04 PM MNADIR
 c:\pwworking\kkipw01\massim nadir\dms05209\PLAN\SP02.dgn

REVISIONS				ENGINEER OF RECORD		STATE OF FLORIDA DEPARTMENT OF TRANSPORTATION			SIGNING AND PAVEMENT MARKING PLAN	SHEET NO.
DATE	DESCRIPTION	DATE	DESCRIPTION	JOSE A. JARQUIN, P.E. LICENSE NUMBER: 89293 AMERICAN STRUCTUREPOINT, INC. 5405 CYPRESS CENTER DR, SUITE 310 TAMPA, FL 33609		ROAD NO.	COUNTY	FINANCIAL PROJECT ID		S-32
								SR 15		

THE OFFICIAL RECORD OF THIS SHEET IS THE ELECTRONIC FILE DIGITALLY SIGNED AND SEALED UNDER RULE 61G15-23.004, F.A.C.



5/6/2024 7:08:05 PM MNADIR
 c:\pwworking\kkipw01\massim nadir\dms05209\PLAN\SP02.dgn

REVISIONS			
DATE	DESCRIPTION	DATE	DESCRIPTION

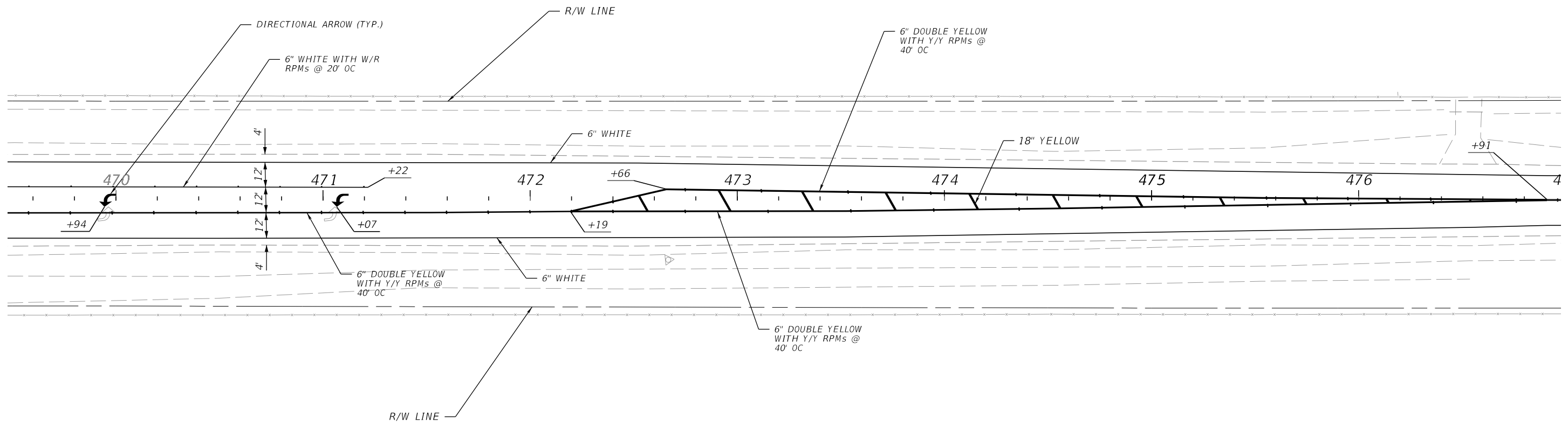
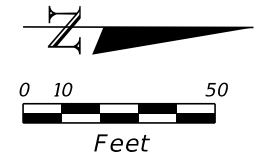
ENGINEER OF RECORD
 JOSE A. JARQUIN, P.E.
 LICENSE NUMBER: 89293
 AMERICAN STRUCTUREPOINT, INC.
 5405 CYPRESS CENTER DR, SUITE 310
 TAMPA, FL 33609

STATE OF FLORIDA DEPARTMENT OF TRANSPORTATION		
ROAD NO.	COUNTY	FINANCIAL PROJECT ID
SR 15	OKEECHOBEE	448974-1-52-01

**SIGNING AND PAVEMENT
MARKING PLAN**

SHEET NO.
 S-33

THE OFFICIAL RECORD OF THIS SHEET IS THE ELECTRONIC FILE DIGITALLY SIGNED AND SEALED UNDER RULE 61G15-23.004, F.A.C.



5/6/2024 7:08:06 PM MNADIR
 c:\pwworking\kkipw01\massim nadir\dms05209\PLAN\SP02.dgn

REVISIONS			
DATE	DESCRIPTION	DATE	DESCRIPTION

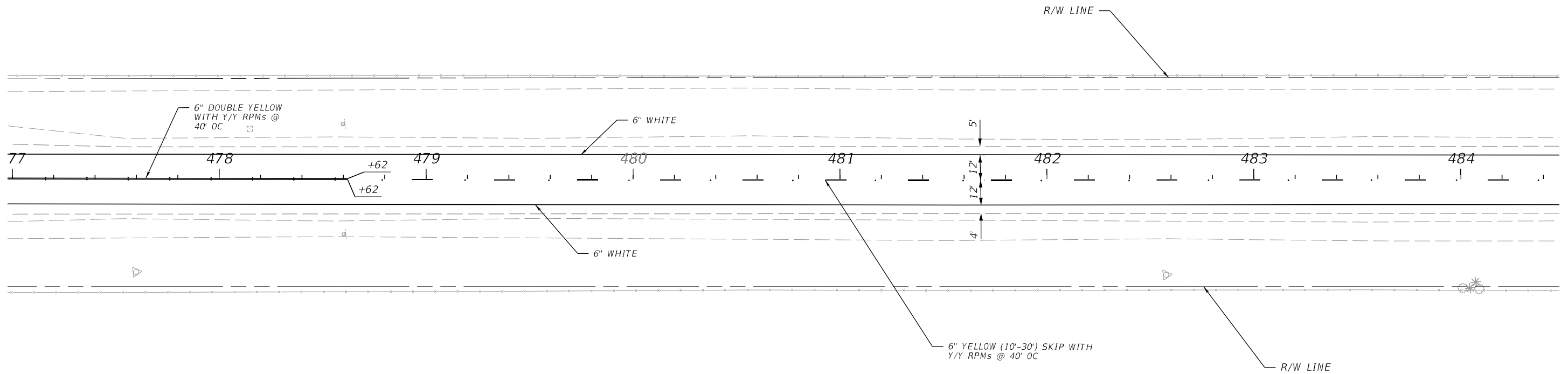
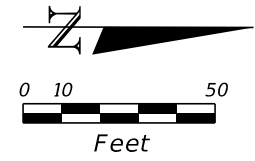
ENGINEER OF RECORD
 JOSE A. JARQUIN, P.E.
 LICENSE NUMBER: 89293
 AMERICAN STRUCTUREPOINT, INC.
 5405 CYPRESS CENTER DR, SUITE 310
 TAMPA, FL 33609

STATE OF FLORIDA DEPARTMENT OF TRANSPORTATION		
ROAD NO.	COUNTY	FINANCIAL PROJECT ID
SR 15	OKEECHOBEE	448974-1-52-01

**SIGNING AND PAVEMENT
MARKING PLAN**

SHEET NO.
 S-34

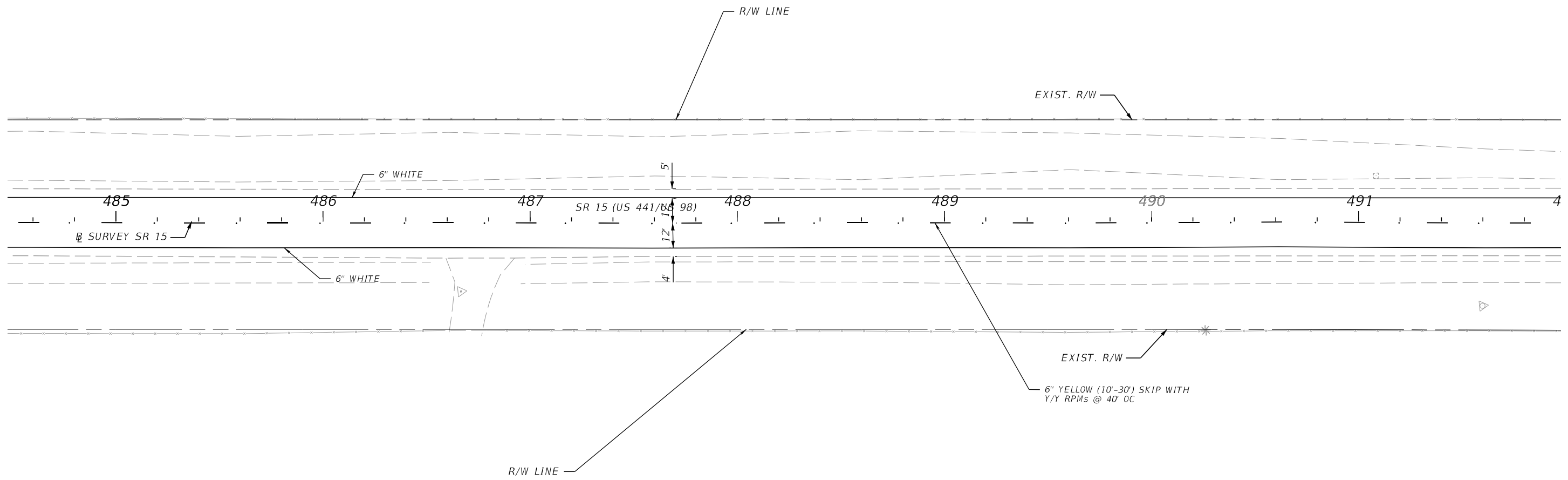
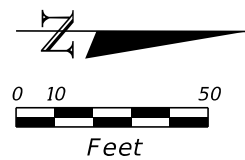
THE OFFICIAL RECORD OF THIS SHEET IS THE ELECTRONIC FILE DIGITALLY SIGNED AND SEALED UNDER RULE 61G15-23.004, F.A.C.



5/6/2024 7:08:07 PM MNADIR
 c:\pwworking\kpkpw01\massim nadir\dms05209\PLAN\SP02.dgn

REVISIONS				ENGINEER OF RECORD		STATE OF FLORIDA DEPARTMENT OF TRANSPORTATION			SIGNING AND PAVEMENT MARKING PLAN	SHEET NO.
DATE	DESCRIPTION	DATE	DESCRIPTION	JOSE A. JARQUIN, P.E. LICENSE NUMBER: 89293 AMERICAN STRUCTUREPOINT, INC. 5405 CYPRESS CENTER DR, SUITE 310 TAMPA, FL 33609		ROAD NO.	COUNTY	FINANCIAL PROJECT ID		S-35
						SR 15	OKEECHOBEE	448974-1-52-01		

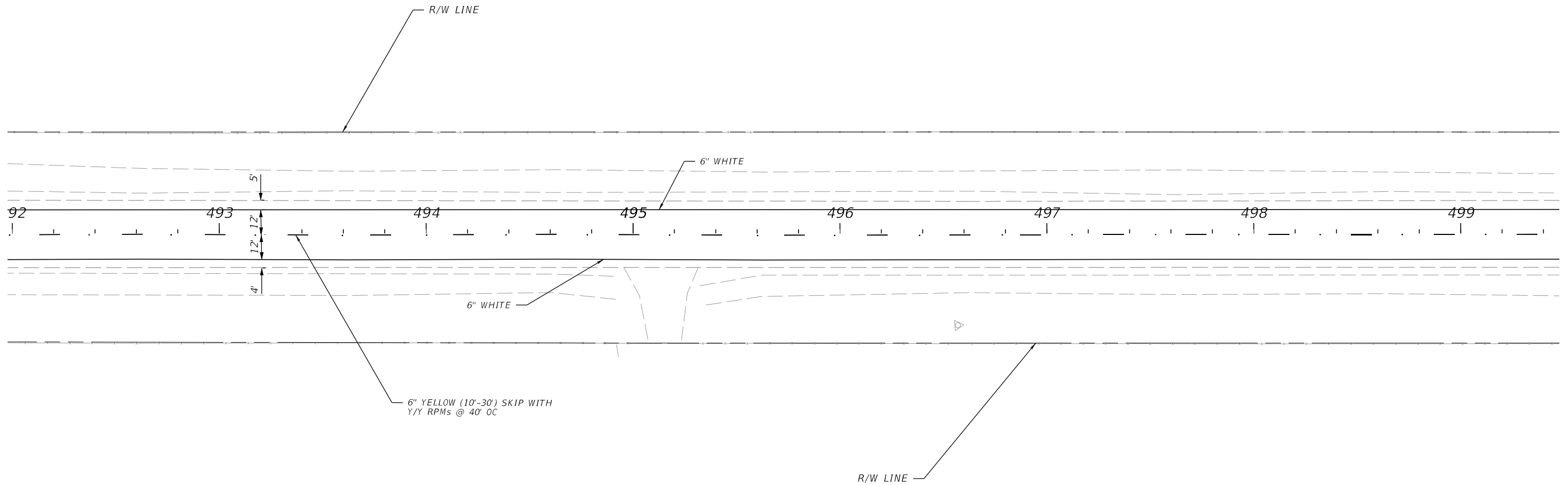
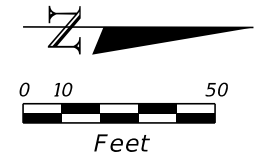
THE OFFICIAL RECORD OF THIS SHEET IS THE ELECTRONIC FILE DIGITALLY SIGNED AND SEALED UNDER RULE 61G15-23.004, F.A.C.



5/6/2024 7:08:08 PM MNADIR c:\pwworking\kkipw01\massim nadir\dms05209\PLAN\SP02.dgn

THE OFFICIAL RECORD OF THIS SHEET IS THE ELECTRONIC FILE DIGITALLY SIGNED AND SEALED UNDER RULE 61G15-23.004, F.A.C.

REVISIONS				ENGINEER OF RECORD		STATE OF FLORIDA DEPARTMENT OF TRANSPORTATION			SHEET NO.
DATE	DESCRIPTION	DATE	DESCRIPTION	ROAD NO.	COUNTY	FINANCIAL PROJECT ID	SIGNING AND PAVEMENT MARKING PLAN		
				JOSE A. JARQUIN, P.E. LICENSE NUMBER: 89293 AMERICAN STRUCTUREPOINT, INC. 5405 CYPRESS CENTER DR, SUITE 310 TAMPA, FL 33609	SR 15	OKEECHOBEE		448974-1-52-01	S-36



5/6/2024 7:08:08 PM MNADIR
 c:\pwworking\kkipw01\massim nadir\dms05209\PLAN\SP02.dgn

REVISIONS			
DATE	DESCRIPTION	DATE	DESCRIPTION

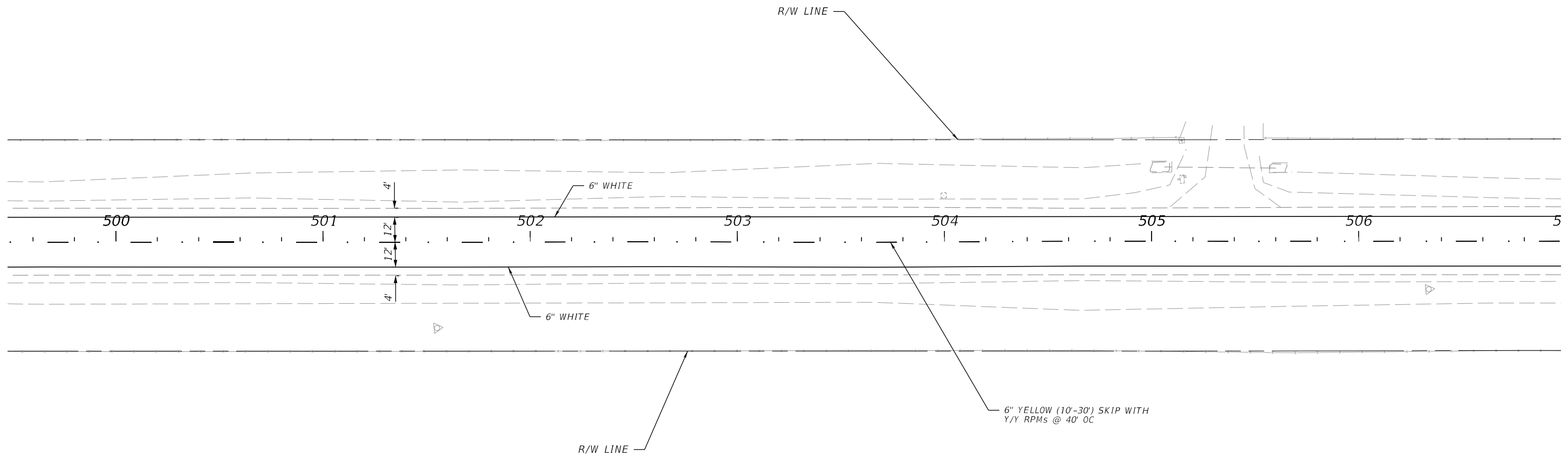
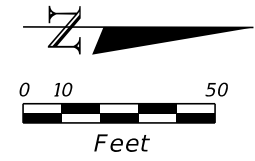
ENGINEER OF RECORD
 JOSE A. JARQUIN, P.E.
 LICENSE NUMBER: 89293
 AMERICAN STRUCTUREPOINT, INC.
 5405 CYPRESS CENTER DR, SUITE 310
 TAMPA, FL 33609

STATE OF FLORIDA DEPARTMENT OF TRANSPORTATION		
ROAD NO.	COUNTY	FINANCIAL PROJECT ID
SR 15	OKEECHOBEE	448974-1-52-01

**SIGNING AND PAVEMENT
MARKING PLAN**

SHEET NO.
 S-37

THE OFFICIAL RECORD OF THIS SHEET IS THE ELECTRONIC FILE DIGITALLY SIGNED AND SEALED UNDER RULE 61G15-23.004, F.A.C.



5/6/2024 7:08:09 PM MWADIR
 c:\pwworking\kkipw01\massim nadir\dms05209\PLAN\SP02.dgn

REVISIONS			
DATE	DESCRIPTION	DATE	DESCRIPTION

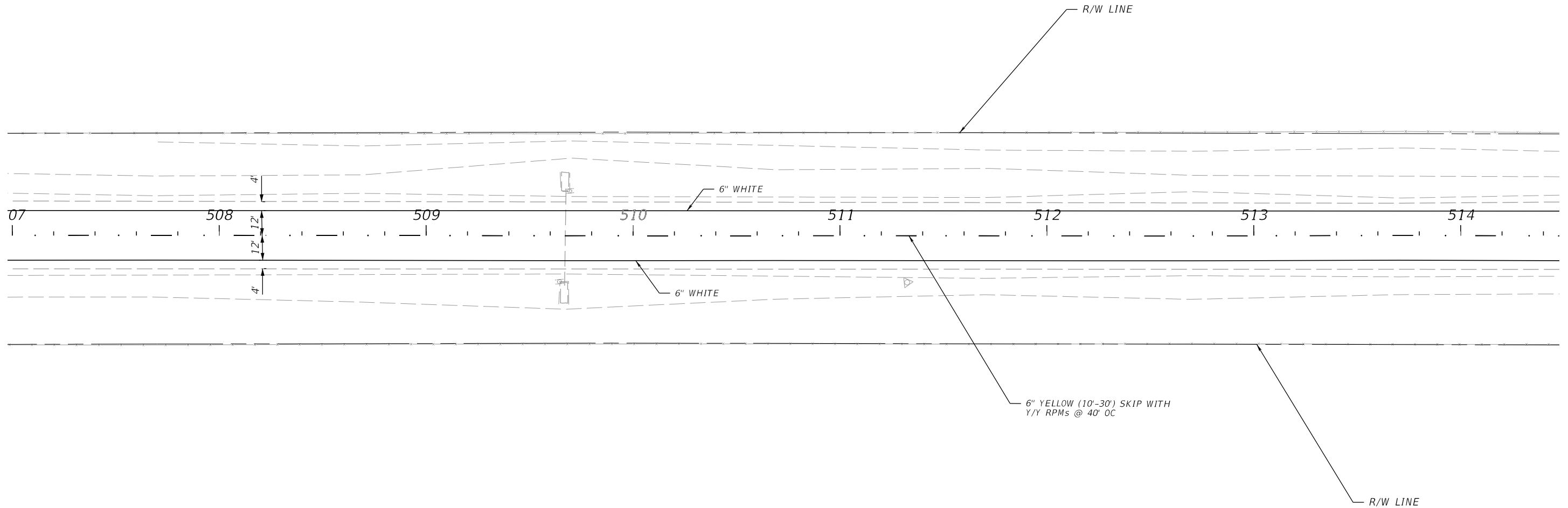
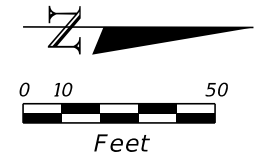
ENGINEER OF RECORD
 JOSE A. JARQUIN, P.E.
 LICENSE NUMBER: 89293
 AMERICAN STRUCTUREPOINT, INC.
 5405 CYPRESS CENTER DR, SUITE 310
 TAMPA, FL 33609

STATE OF FLORIDA DEPARTMENT OF TRANSPORTATION		
ROAD NO.	COUNTY	FINANCIAL PROJECT ID
SR 15	OKEECHOBEE	448974-1-52-01

**SIGNING AND PAVEMENT
MARKING PLAN**

SHEET NO.
 S-38

THE OFFICIAL RECORD OF THIS SHEET IS THE ELECTRONIC FILE DIGITALLY SIGNED AND SEALED UNDER RULE 61G15-23.004, F.A.C.



5/6/2024 7:08:10 PM MNADIR c:\pwworking\kkipw01\massim nadir\dms05209\PLAN\SP02.dgn

REVISIONS			
DATE	DESCRIPTION	DATE	DESCRIPTION

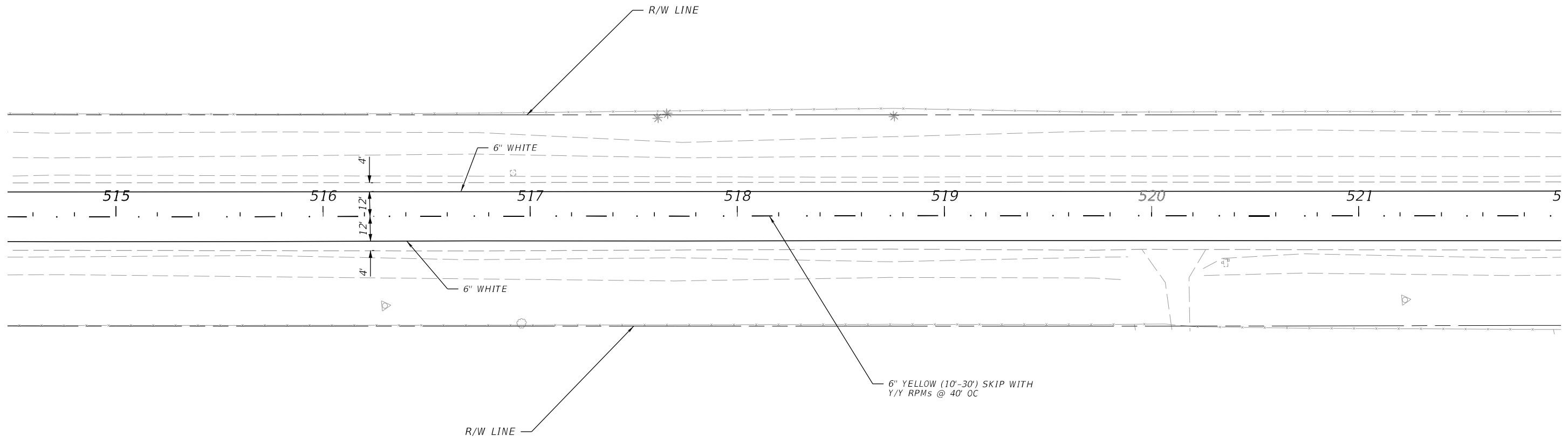
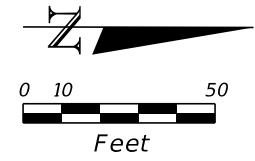
ENGINEER OF RECORD
 JOSE A. JARQUIN, P.E.
 LICENSE NUMBER: 89293
 AMERICAN STRUCTUREPOINT, INC.
 5405 CYPRESS CENTER DR, SUITE 310
 TAMPA, FL 33609

STATE OF FLORIDA DEPARTMENT OF TRANSPORTATION		
ROAD NO.	COUNTY	FINANCIAL PROJECT ID
SR 15	OKEECHOBEE	448974-1-52-01

**SIGNING AND PAVEMENT
MARKING PLAN**

SHEET NO.
S-39

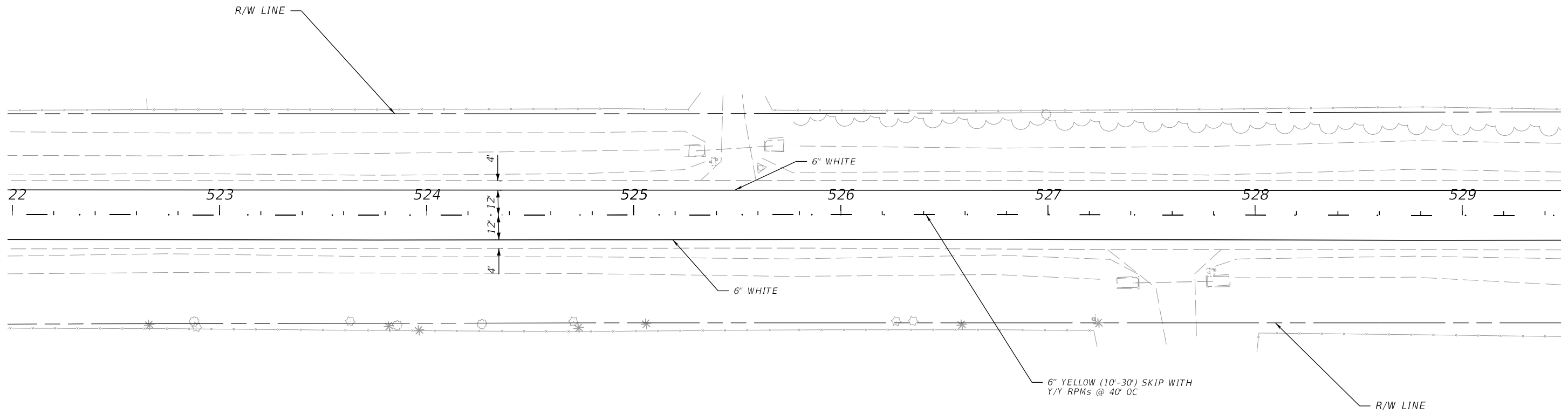
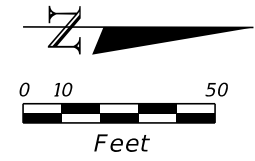
THE OFFICIAL RECORD OF THIS SHEET IS THE ELECTRONIC FILE DIGITALLY SIGNED AND SEALED UNDER RULE 61G15-23.004, F.A.C.



5/6/2024 7:08:11 PM MNADIR
 c:\pwworking\kkipw01\massim nadir\dms05209\PLAN\SP02.dgn

REVISIONS				ENGINEER OF RECORD		STATE OF FLORIDA DEPARTMENT OF TRANSPORTATION			SIGNING AND PAVEMENT MARKING PLAN	SHEET NO.
DATE	DESCRIPTION	DATE	DESCRIPTION	JOSE A. JARQUIN, P.E. LICENSE NUMBER: 89293 AMERICAN STRUCTUREPOINT, INC. 5405 CYPRESS CENTER DR, SUITE 310 TAMPA, FL 33609		ROAD NO.	COUNTY	FINANCIAL PROJECT ID		S-40
								SR 15		OKEECHOBEE

THE OFFICIAL RECORD OF THIS SHEET IS THE ELECTRONIC FILE DIGITALLY SIGNED AND SEALED UNDER RULE 61G15-23.004, F.A.C.



5/6/2024 7:08:12 PM MNADIR
 c:\pwworking\kkipw01\massim nadir\dms05209\PLAN\SP02.dgn

REVISIONS			
DATE	DESCRIPTION	DATE	DESCRIPTION

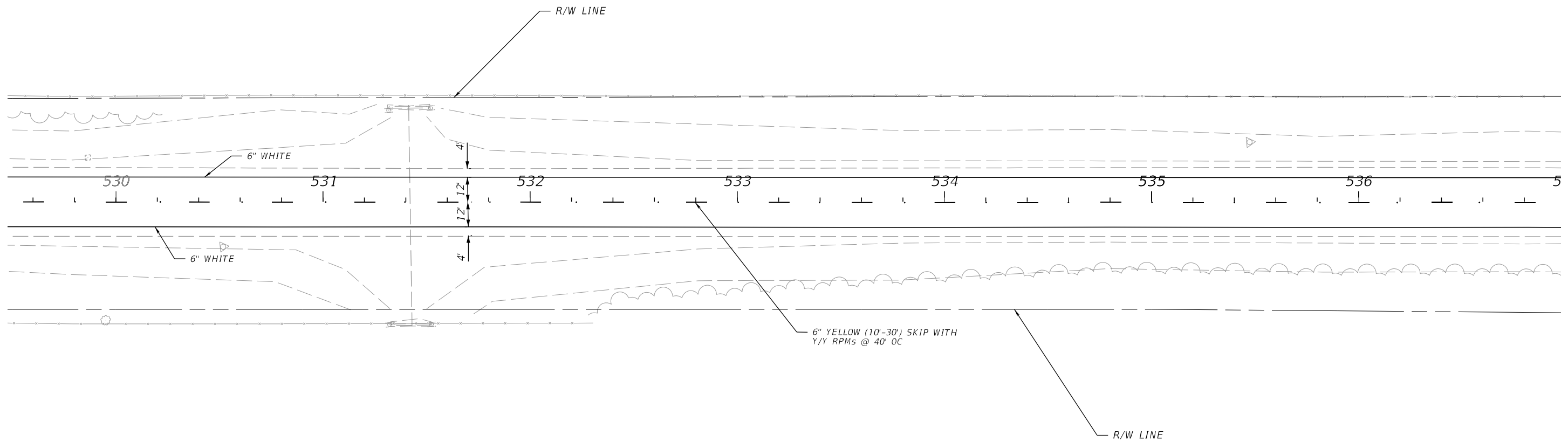
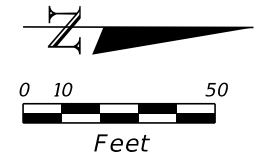
ENGINEER OF RECORD
 JOSE A. JARQUIN, P.E.
 LICENSE NUMBER: 89293
 AMERICAN STRUCTUREPOINT, INC.
 5405 CYPRESS CENTER DR, SUITE 310
 TAMPA, FL 33609

STATE OF FLORIDA DEPARTMENT OF TRANSPORTATION		
ROAD NO.	COUNTY	FINANCIAL PROJECT ID
SR 15	OKEECHOBEE	448974-1-52-01

**SIGNING AND PAVEMENT
MARKING PLAN**

SHEET NO.
 S-41

THE OFFICIAL RECORD OF THIS SHEET IS THE ELECTRONIC FILE DIGITALLY SIGNED AND SEALED UNDER RULE 61G15-23.004, F.A.C.



5/6/2024 7:08:13 PM MWADIR
 c:\pwworking\kkipw01\massim nadir\dms05209\PLAN\SP02.dgn

REVISIONS			
DATE	DESCRIPTION	DATE	DESCRIPTION

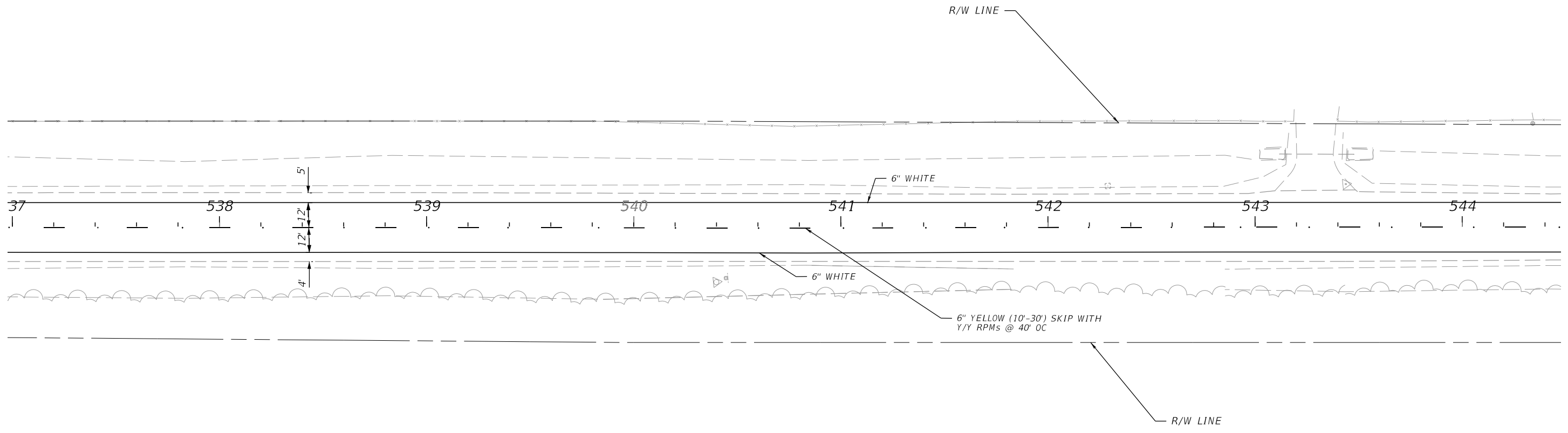
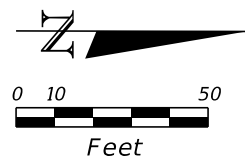
ENGINEER OF RECORD
 JOSE A. JARQUIN, P.E.
 LICENSE NUMBER: 89293
 AMERICAN STRUCTUREPOINT, INC.
 5405 CYPRESS CENTER DR, SUITE 310
 TAMPA, FL 33609

STATE OF FLORIDA DEPARTMENT OF TRANSPORTATION		
ROAD NO.	COUNTY	FINANCIAL PROJECT ID
SR 15	OKEECHOBEE	448974-1-52-01

**SIGNING AND PAVEMENT
MARKING PLAN**

SHEET NO.
 S-42

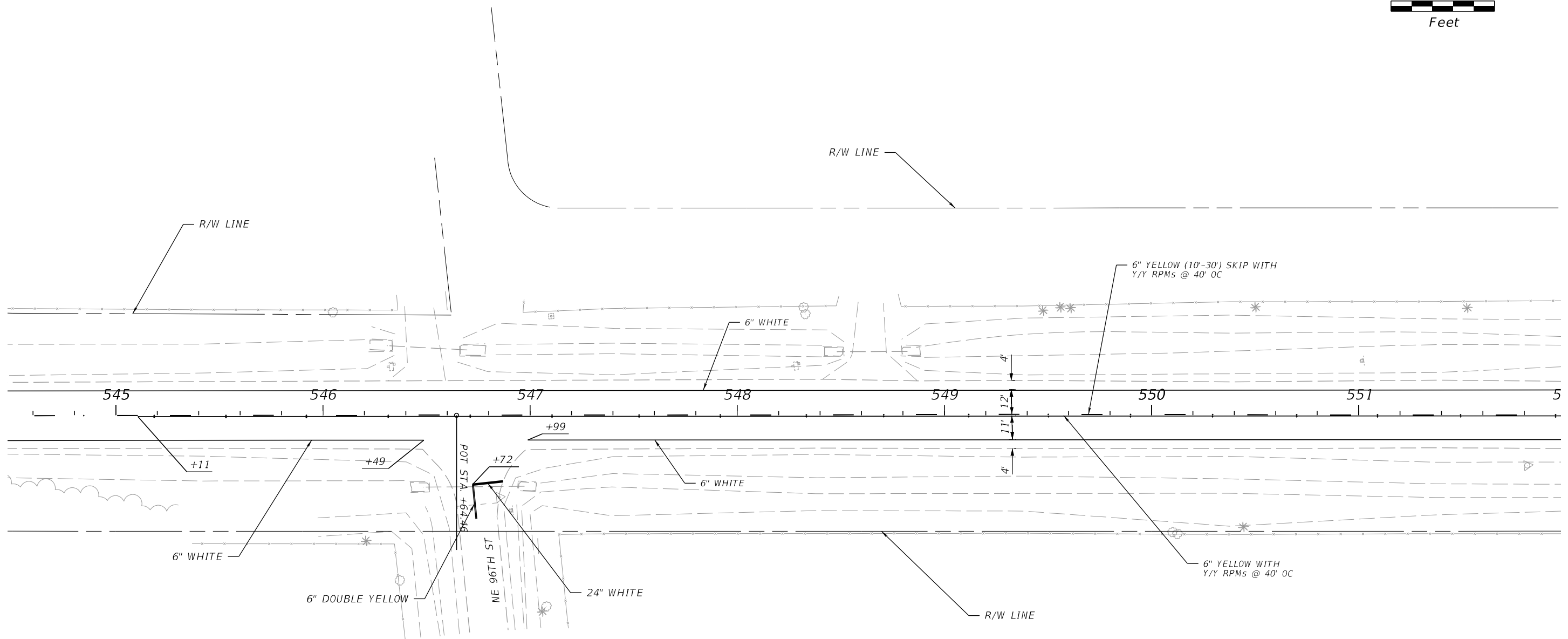
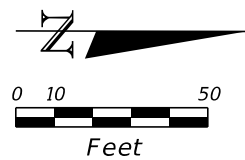
THE OFFICIAL RECORD OF THIS SHEET IS THE ELECTRONIC FILE DIGITALLY SIGNED AND SEALED UNDER RULE 61G15-23.004, F.A.C.



5/6/2024 7:08:14 PM MWADIR
 c:\pwworking\kkipw01\massim nadir\dms05209\PLAN\SP02.dgn

THE OFFICIAL RECORD OF THIS SHEET IS THE ELECTRONIC FILE DIGITALLY SIGNED AND SEALED UNDER RULE 61G15-23.004, F.A.C.

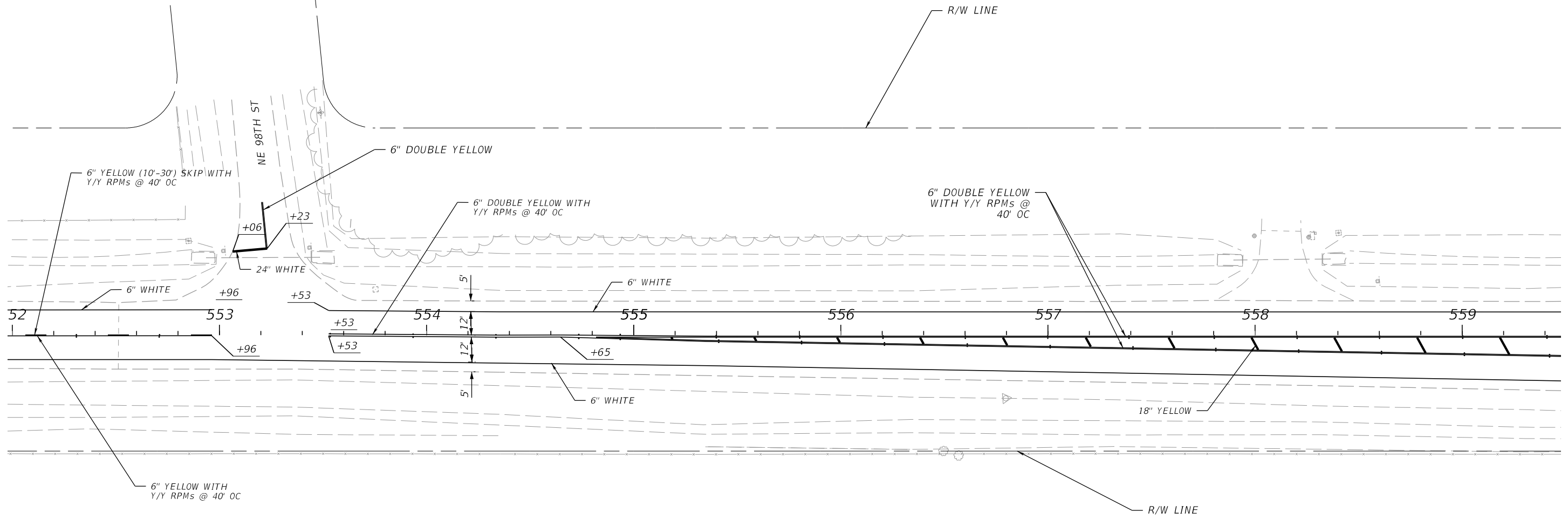
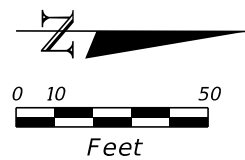
REVISIONS				ENGINEER OF RECORD		STATE OF FLORIDA DEPARTMENT OF TRANSPORTATION			SIGNING AND PAVEMENT MARKING PLAN	SHEET NO.
DATE	DESCRIPTION	DATE	DESCRIPTION	JOSE A. JARQUIN, P.E. LICENSE NUMBER: 89293 AMERICAN STRUCTUREPOINT, INC. 5405 CYPRESS CENTER DR, SUITE 310 TAMPA, FL 33609		ROAD NO.	COUNTY	FINANCIAL PROJECT ID		S-43
						SR 15	OKEECHOBEE	448974-1-52-01		



5/6/2024 7:08:15 PM MNADIR c:\pwworking\kkipw01\massim nadir\dms05209\PLAN\SP02.dgn

REVISIONS				ENGINEER OF RECORD		STATE OF FLORIDA DEPARTMENT OF TRANSPORTATION			SIGNING AND PAVEMENT MARKING PLAN	SHEET NO.
DATE	DESCRIPTION	DATE	DESCRIPTION	JOSE A. JARQUIN, P.E. LICENSE NUMBER: 89293 AMERICAN STRUCTUREPOINT, INC. 5405 CYPRESS CENTER DR, SUITE 310 TAMPA, FL 33609		ROAD NO.	COUNTY	FINANCIAL PROJECT ID		S-44
						SR 15	OKEECHOBEE	448974-1-52-01		

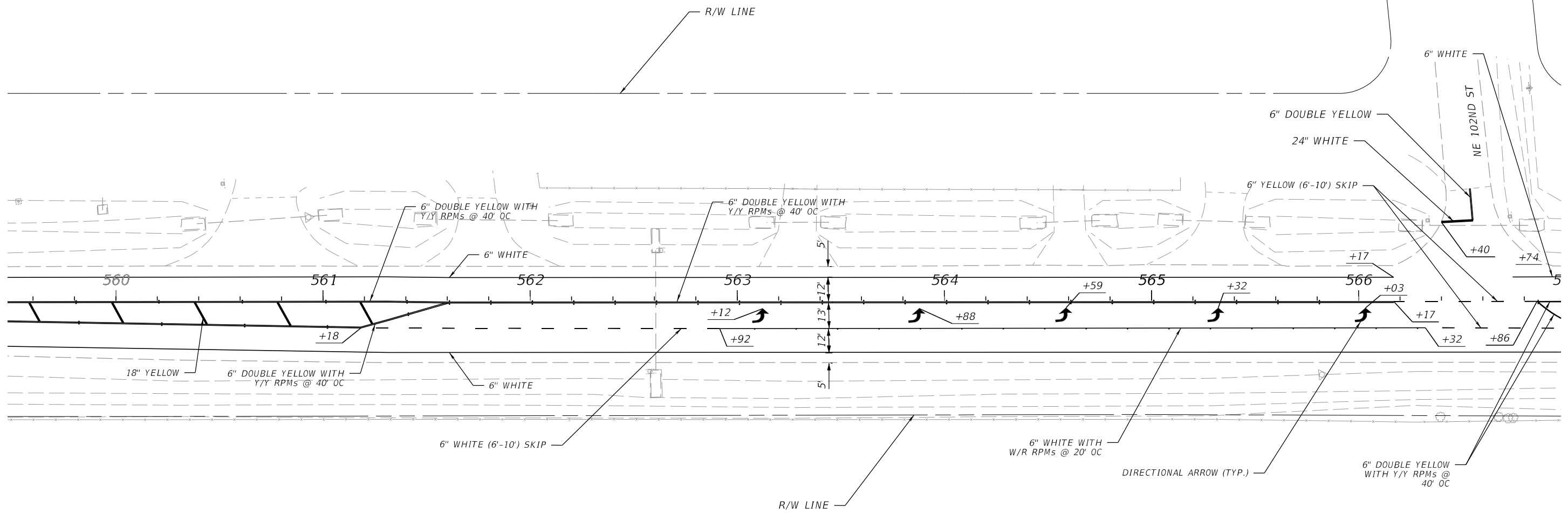
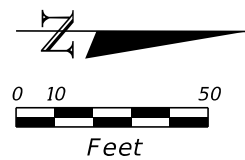
THE OFFICIAL RECORD OF THIS SHEET IS THE ELECTRONIC FILE DIGITALLY SIGNED AND SEALED UNDER RULE 61G15-23.004, F.A.C.



5/6/2024 7:08:16 PM MNADIR
 c:\pwworking\kkipw01\nassim\nadir\dms05209\PLAN\SP02.dgn

REVISIONS				ENGINEER OF RECORD		STATE OF FLORIDA DEPARTMENT OF TRANSPORTATION			SIGNING AND PAVEMENT MARKING PLAN	SHEET NO.
DATE	DESCRIPTION	DATE	DESCRIPTION	JOSE A. JARQUIN, P.E. LICENSE NUMBER: 89293 AMERICAN STRUCTUREPOINT, INC. 5405 CYPRESS CENTER DR, SUITE 310 TAMPA, FL 33609		ROAD NO.	COUNTY	FINANCIAL PROJECT ID		S-45
						SR 15	OKEECHOBEE	448974-1-52-01		

THE OFFICIAL RECORD OF THIS SHEET IS THE ELECTRONIC FILE DIGITALLY SIGNED AND SEALED UNDER RULE 61G15-23.004, F.A.C.



5/6/2024 7:08:17 PM MNADIR c:\pwworking\kkipw01\massim nadir\dms05209\PLAN\SP02.dgn

REVISIONS			
DATE	DESCRIPTION	DATE	DESCRIPTION

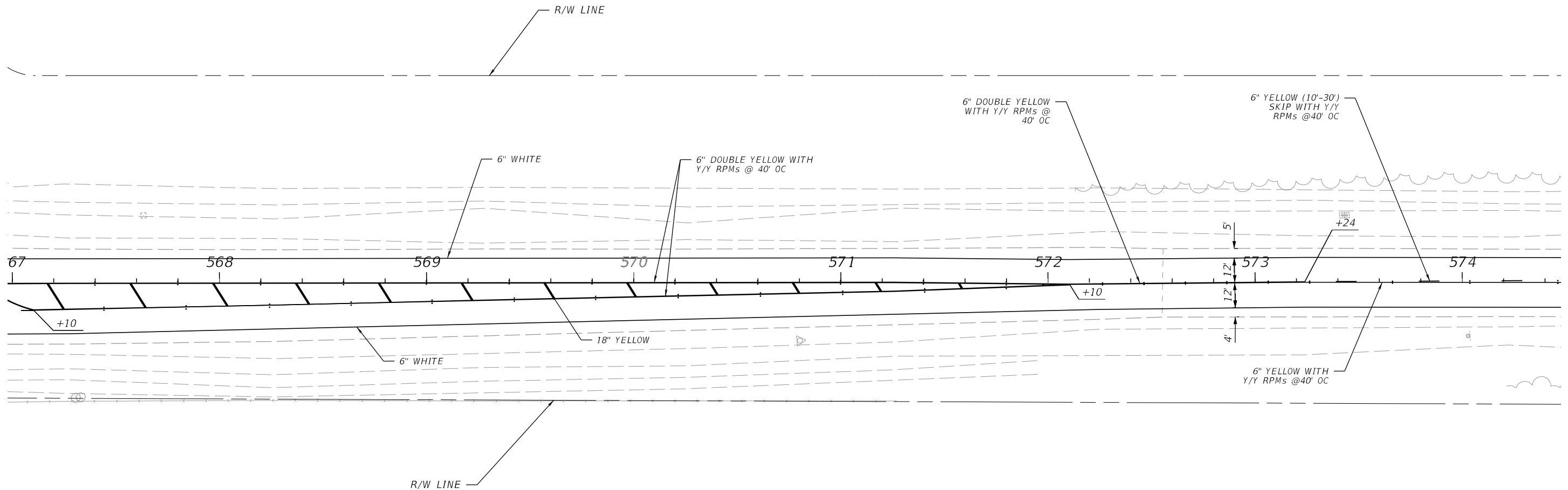
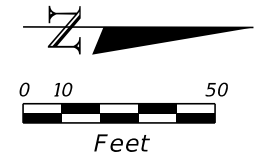
ENGINEER OF RECORD
 JOSE A. JARQUIN, P.E.
 LICENSE NUMBER: 89293
 AMERICAN STRUCTUREPOINT, INC.
 5405 CYPRESS CENTER DR, SUITE 310
 TAMPA, FL 33609

STATE OF FLORIDA DEPARTMENT OF TRANSPORTATION		
ROAD NO.	COUNTY	FINANCIAL PROJECT ID
SR 15	OKEECHOBEE	448974-1-52-01

**SIGNING AND PAVEMENT
MARKING PLAN**

SHEET NO.
S-46

THE OFFICIAL RECORD OF THIS SHEET IS THE ELECTRONIC FILE DIGITALLY SIGNED AND SEALED UNDER RULE 61G15-23.004, F.A.C.



5/6/2024 7:08:18 PM MNADIR
 c:\pwworking\kkipw01\massim nadir\dms05209\PLAN\SP02.dgn

REVISIONS			
DATE	DESCRIPTION	DATE	DESCRIPTION

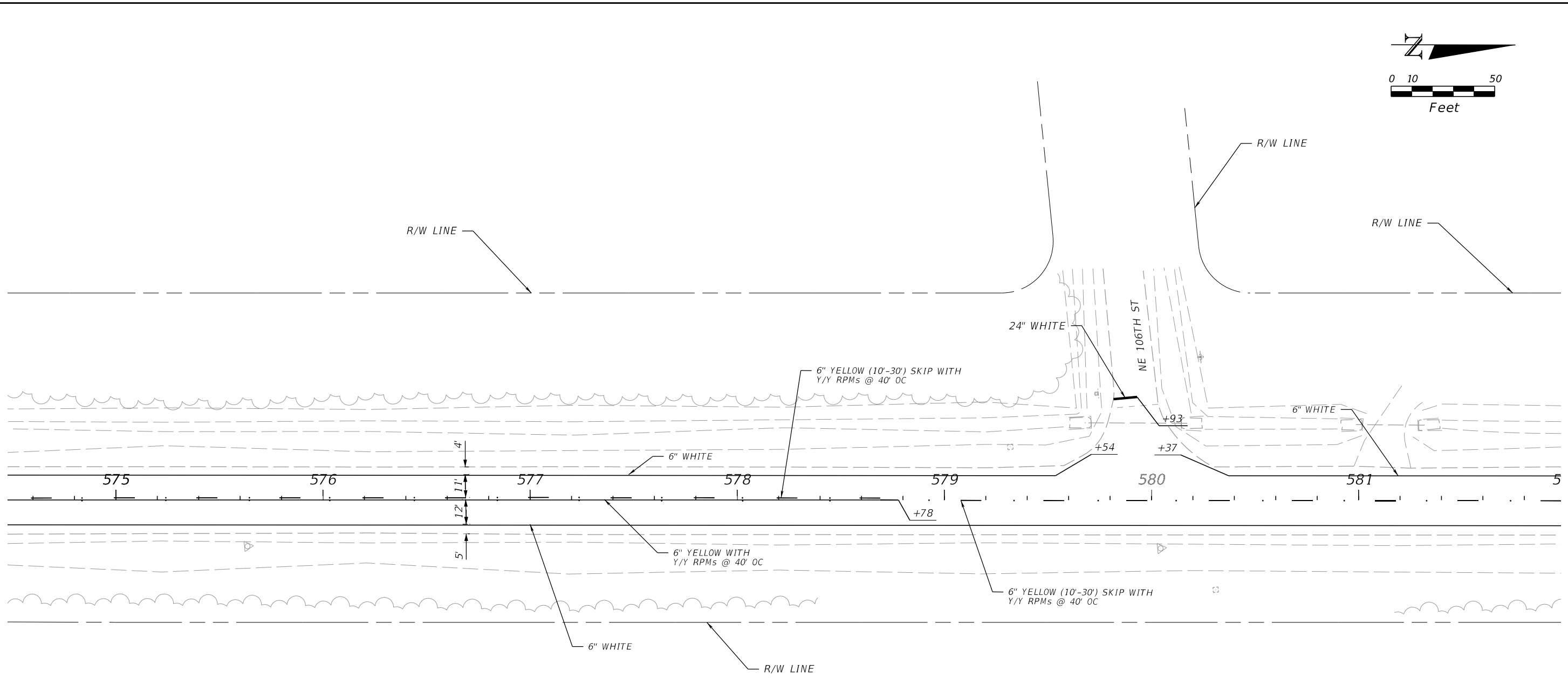
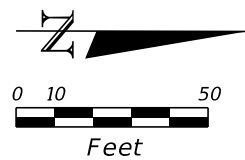
ENGINEER OF RECORD
 JOSE A. JARQUIN, P.E.
 LICENSE NUMBER: 89293
 AMERICAN STRUCTUREPOINT, INC.
 5405 CYPRESS CENTER DR, SUITE 310
 TAMPA, FL 33609

STATE OF FLORIDA DEPARTMENT OF TRANSPORTATION		
ROAD NO.	COUNTY	FINANCIAL PROJECT ID
SR 15	OKEECHOBEE	448974-1-52-01

**SIGNING AND PAVEMENT
MARKING PLAN**

SHEET NO.
 S-47

THE OFFICIAL RECORD OF THIS SHEET IS THE ELECTRONIC FILE DIGITALLY SIGNED AND SEALED UNDER RULE 61G15-23.004, F.A.C.

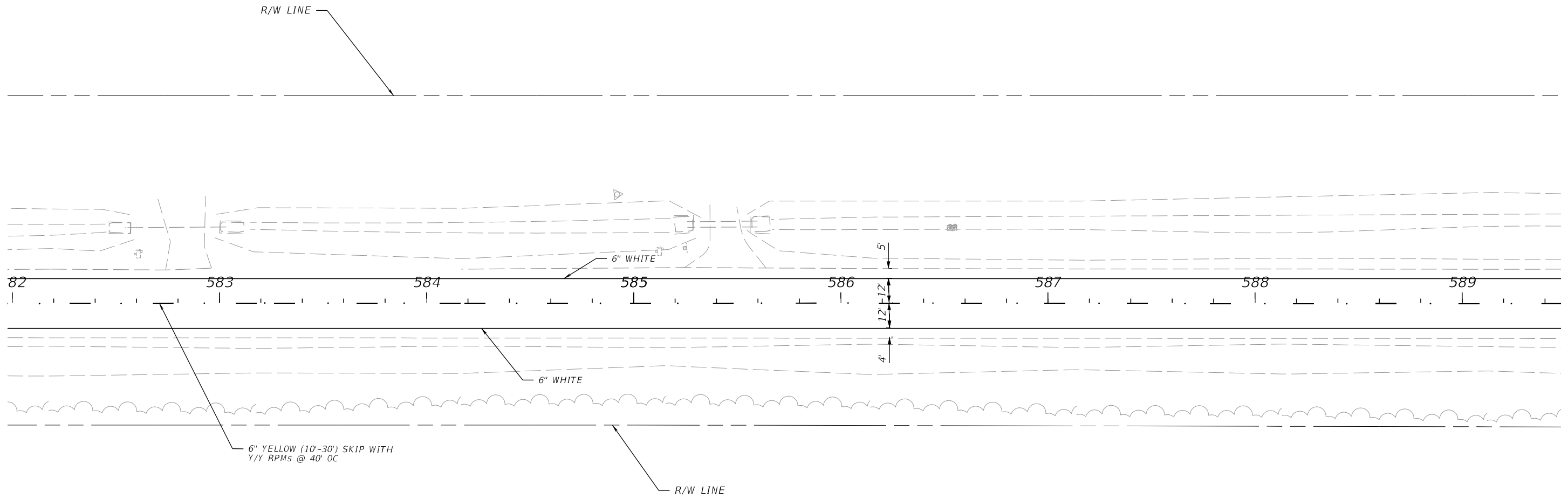
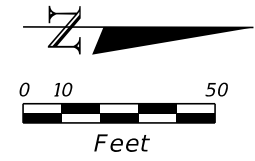


5/6/2024 7:08:19 PM MNADIR
 c:\pwworking\kkipw01\massim nadir\dms05209\PLAN\SP02.dgn

REVISIONS				ENGINEER OF RECORD		STATE OF FLORIDA DEPARTMENT OF TRANSPORTATION			SHEET NO.
DATE	DESCRIPTION	DATE	DESCRIPTION	JOSE A. JARQUIN, P.E. LICENSE NUMBER: 89293 AMERICAN STRUCTUREPOINT, INC. 5405 CYPRESS CENTER DR, SUITE 310 TAMPA, FL 33609		ROAD NO.	COUNTY	FINANCIAL PROJECT ID	
						SR 15	OKEECHOBEE	448974-1-52-01	S-48

**SIGNING AND PAVEMENT
MARKING PLAN**

THE OFFICIAL RECORD OF THIS SHEET IS THE ELECTRONIC FILE DIGITALLY SIGNED AND SEALED UNDER RULE 61G15-23.004, F.A.C.



5/6/2024 7:08:20 PM MWADIR
 c:\pwworking\kkipw01\massim nadir\dms05209\PLAN\SP02.dgn

REVISIONS			
DATE	DESCRIPTION	DATE	DESCRIPTION

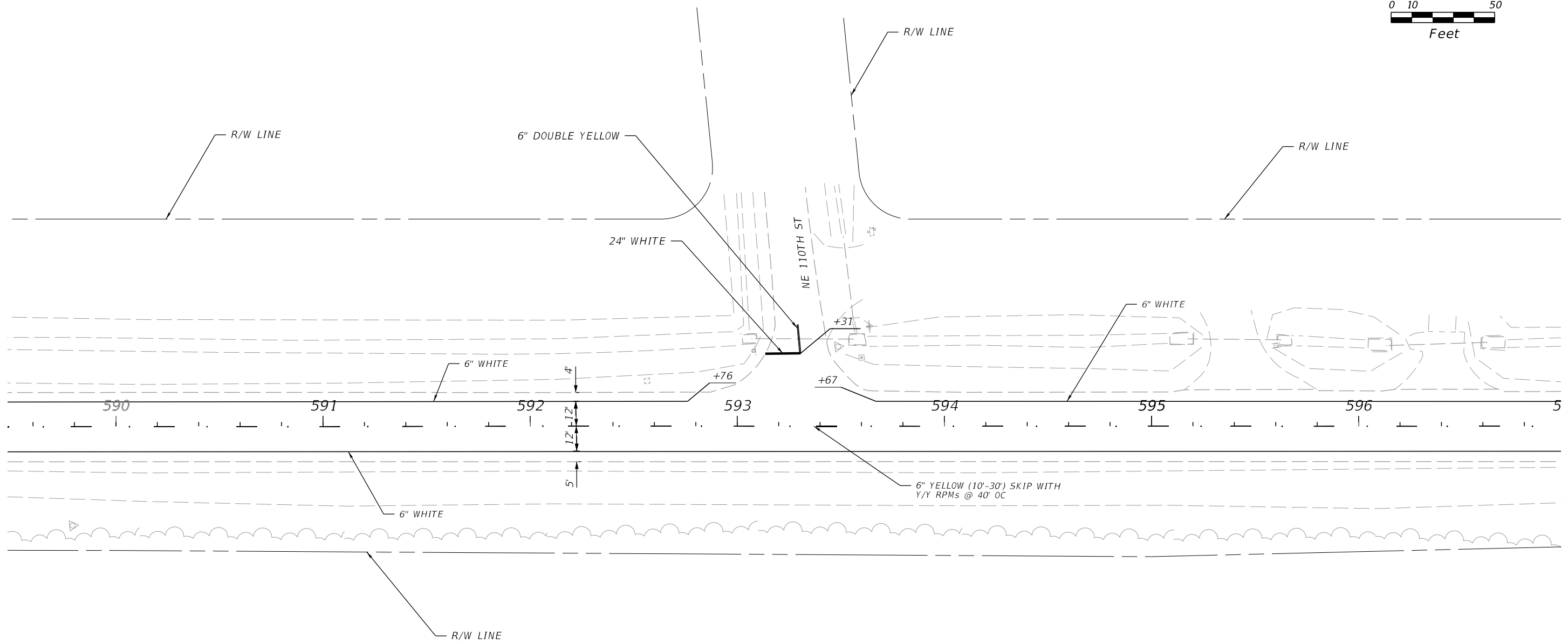
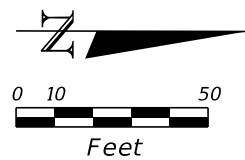
ENGINEER OF RECORD
 JOSE A. JARQUIN, P.E.
 LICENSE NUMBER: 89293
 AMERICAN STRUCTUREPOINT, INC.
 5405 CYPRESS CENTER DR, SUITE 310
 TAMPA, FL 33609

STATE OF FLORIDA DEPARTMENT OF TRANSPORTATION		
ROAD NO.	COUNTY	FINANCIAL PROJECT ID
SR 15	OKEECHOBEE	448974-1-52-01

**SIGNING AND PAVEMENT
MARKING PLAN**

SHEET NO.
 S-49

THE OFFICIAL RECORD OF THIS SHEET IS THE ELECTRONIC FILE DIGITALLY SIGNED AND SEALED UNDER RULE 61G15-23.004, F.A.C.

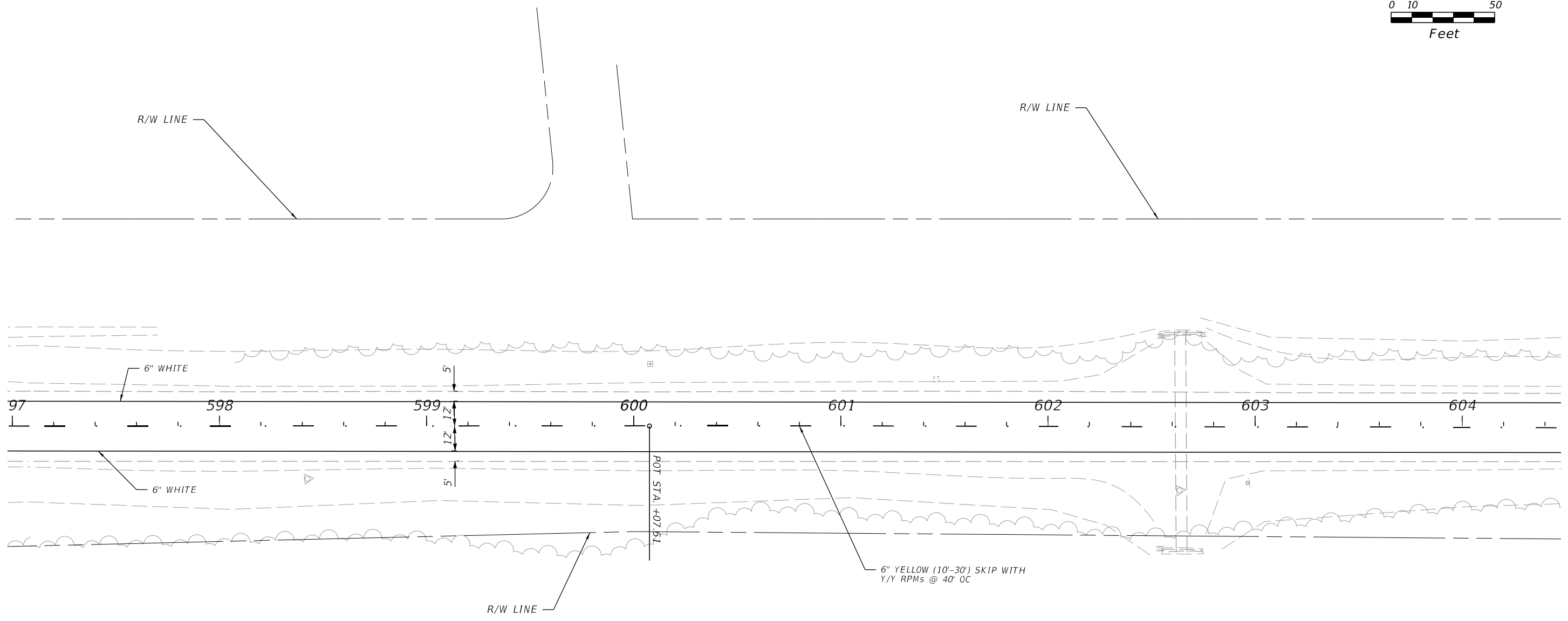
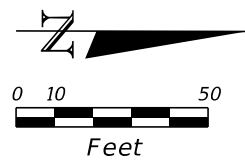


5/6/2024 7:08:21 PM MNADIR
 c:\pwworking\kkipw01\massim nadir\dms05209\PLAN\SP02.dgn

THE OFFICIAL RECORD OF THIS SHEET IS THE ELECTRONIC FILE DIGITALLY SIGNED AND SEALED UNDER RULE 61G15-23.004, F.A.C.

REVISIONS				ENGINEER OF RECORD		STATE OF FLORIDA DEPARTMENT OF TRANSPORTATION			SHEET NO.
DATE	DESCRIPTION	DATE	DESCRIPTION	JOSE A. JARQUIN, P.E. LICENSE NUMBER: 89293 AMERICAN STRUCTUREPOINT, INC. 5404 CYPRESS CENTER DR, SUITE 310 TAMPA, FL 33609		ROAD NO.	COUNTY	FINANCIAL PROJECT ID	
						SR 15	OKEECHOBEE	448974-1-52-01	S-50

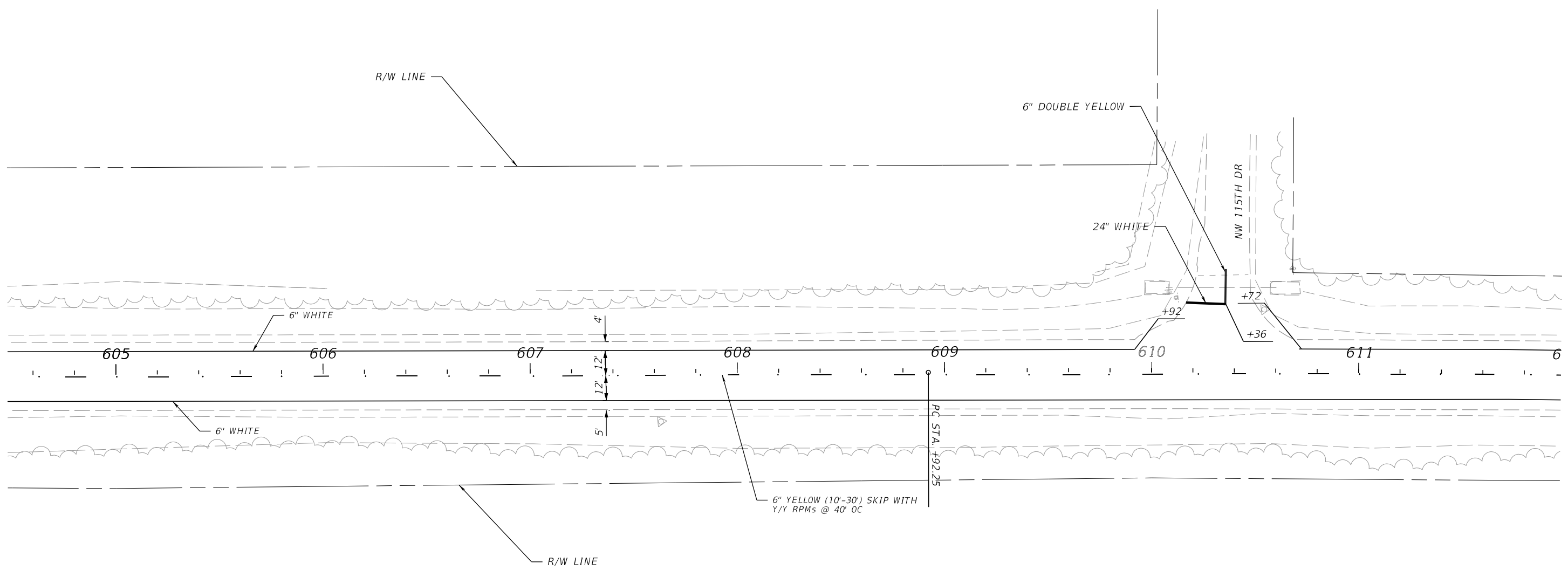
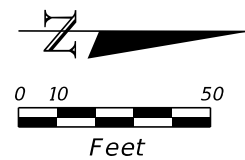
**SIGNING AND PAVEMENT
MAKING PLAN**



5/6/2024 7:08:22 PM MNADIR c:\pwworking\kkipw01\massim nadir\dms05209\PLAN\SP02.dgn

REVISIONS				ENGINEER OF RECORD		STATE OF FLORIDA DEPARTMENT OF TRANSPORTATION			SIGNING AND PAVEMENT MARKING PLAN	SHEET NO.
DATE	DESCRIPTION	DATE	DESCRIPTION	JOSE A. JARQUIN, P.E. LICENSE NUMBER: 89293 AMERICAN STRUCTUREPOINT, INC. 5405 CYPRESS CENTER DR, SUITE 310 TAMPA, FL 33609		ROAD NO.	COUNTY	FINANCIAL PROJECT ID		S-51
								SR 15		

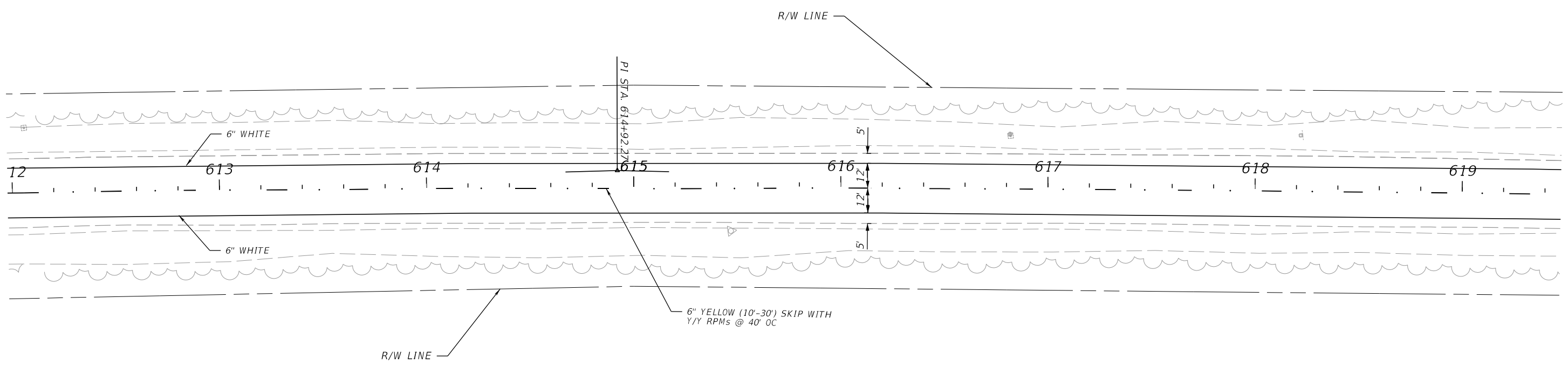
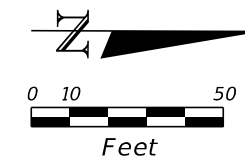
THE OFFICIAL RECORD OF THIS SHEET IS THE ELECTRONIC FILE DIGITALLY SIGNED AND SEALED UNDER RULE 61G15-23.004, F.A.C.



5/6/2024 7:08:23 PM MNADIR c:\pwworking\kkipw01\massim nadir\dms05209\PLAN\SP02.dgn

REVISIONS				ENGINEER OF RECORD		STATE OF FLORIDA DEPARTMENT OF TRANSPORTATION			SIGNING AND PAVEMENT MARKING PLAN	SHEET NO.
DATE	DESCRIPTION	DATE	DESCRIPTION	JOSE A. JARQUIN, P.E. LICENSE NUMBER: 89293 AMERICAN STRUCTUREPOINT, INC. 5405 CYPRESS CENTER DR, SUITE 310 TAMPA, FL 33609		ROAD NO.	COUNTY	FINANCIAL PROJECT ID		S-52
								SR 15		

THE OFFICIAL RECORD OF THIS SHEET IS THE ELECTRONIC FILE DIGITALLY SIGNED AND SEALED UNDER RULE 61G15-23.004, F.A.C.

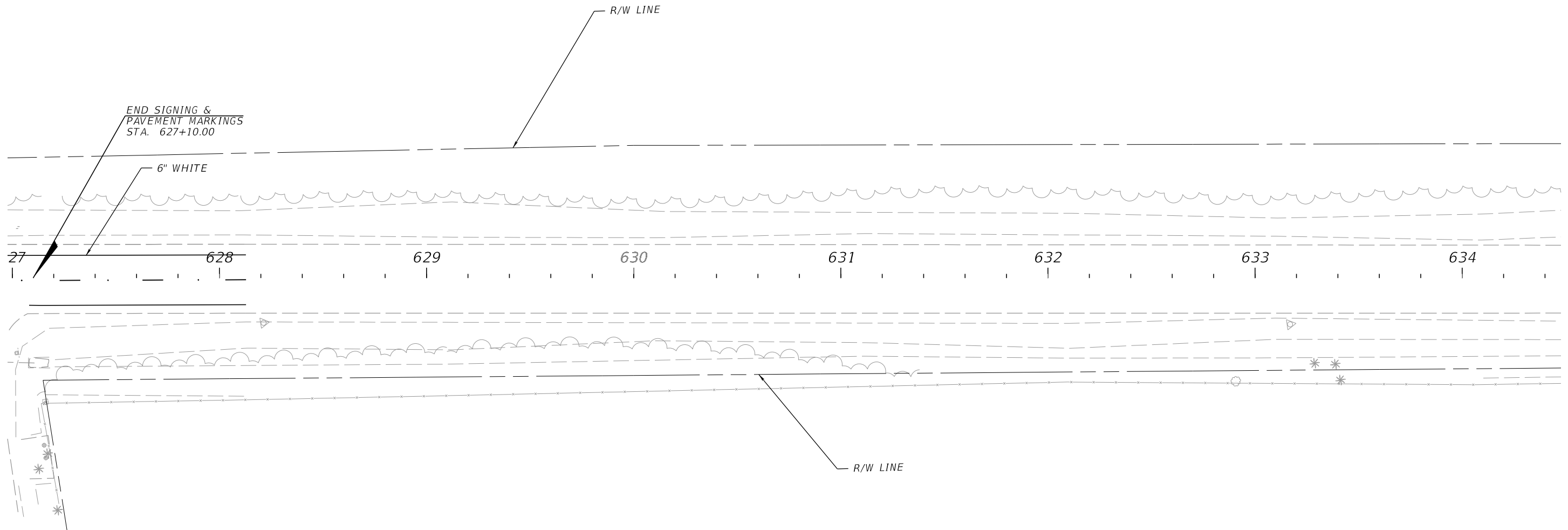
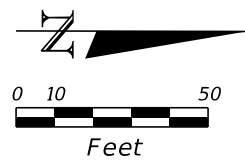


CURVE DATA SR15-4
 PI STA. = 614+92.27
 Δ = 02°59'58" (RT)
 D = 00°15'00"
 T = 600.02
 L = 1,199.77
 R = 22,918.33
 PC STA. = 608+92.25
 PT STA. = 620+92.02
 e = NC

5/6/2024 7:08:24 PM MWADIR c:\pwworking\kkipw01\massim nadir\dms05209\PLAN\SP02.dgn

REVISIONS				ENGINEER OF RECORD		STATE OF FLORIDA DEPARTMENT OF TRANSPORTATION			SIGNING AND PAVEMENT MARKING PLAN	SHEET NO.
DATE	DESCRIPTION	DATE	DESCRIPTION	JOSE A. JARQUIN, P.E. LICENSE NUMBER: 89293 AMERICAN STRUCTUREPOINT, INC. 5405 CYPRESS CENTER DR, SUITE 310 TAMPA, FL 33609		ROAD NO.	COUNTY	FINANCIAL PROJECT ID		S-53
						SR 15	OKEECHOBEE	448974-1-52-01		

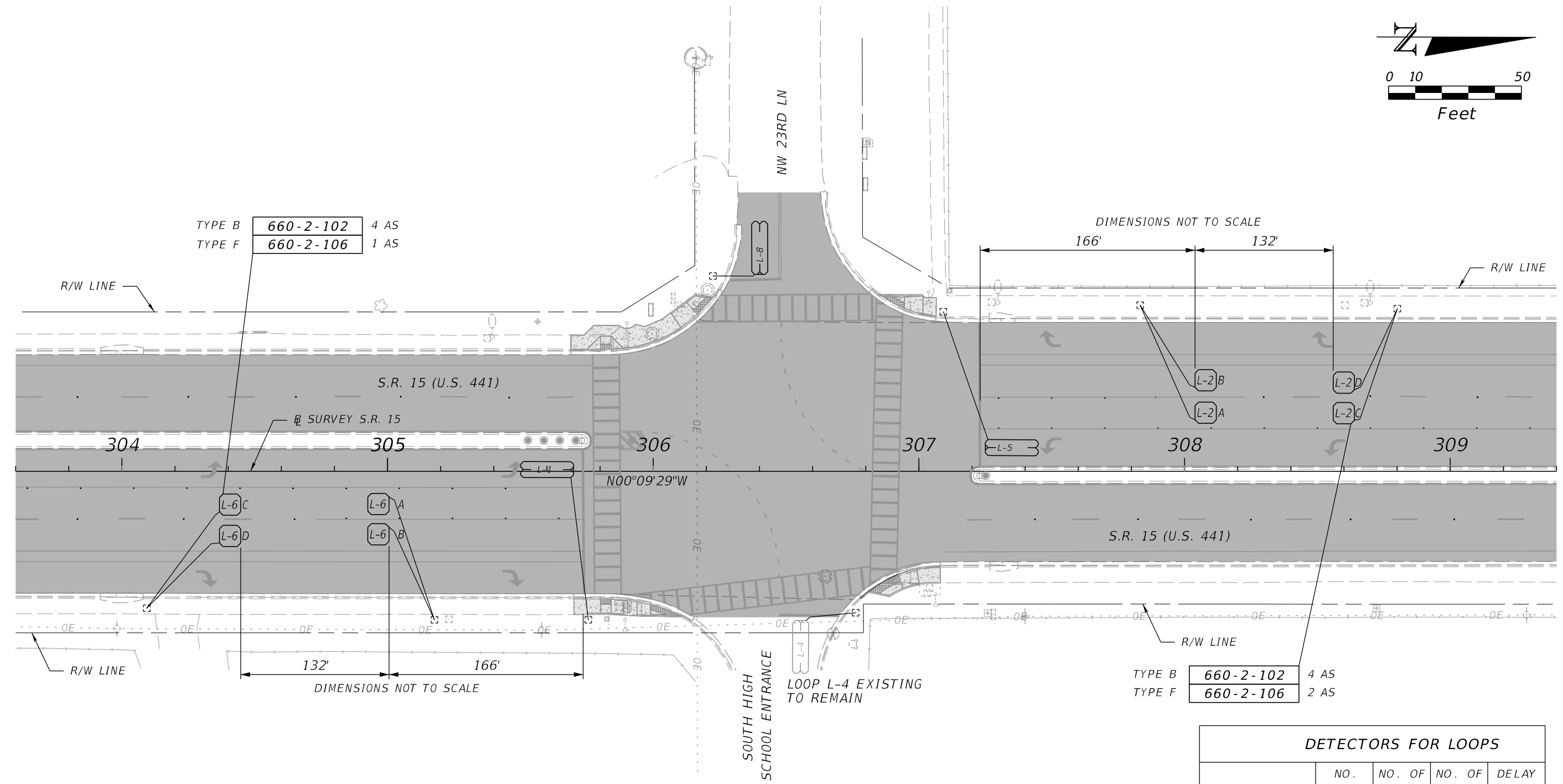
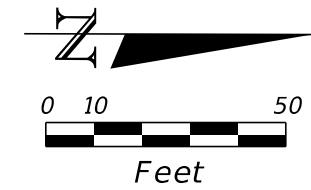
THE OFFICIAL RECORD OF THIS SHEET IS THE ELECTRONIC FILE DIGITALLY SIGNED AND SEALED UNDER RULE 61G15-23.004, F.A.C.



5/6/2024 7:08:26 PM MNADIR c:\pwworking\kkipw01\massim nadir\dms05209\PLAN\SP02.dgn

REVISIONS				ENGINEER OF RECORD		STATE OF FLORIDA DEPARTMENT OF TRANSPORTATION			SIGNING AND PAVEMENT MARKING PLAN	SHEET NO.
DATE	DESCRIPTION	DATE	DESCRIPTION				ROAD NO.	COUNTY		FINANCIAL PROJECT ID
				JOSE A. JARQUIN, P.E. LICENSE NUMBER: 89293 AMERICAN STRUCTUREPOINT, INC. 5405 CYPRESS CENTER DR, SUITE 310 TAMPA, FL 33609			SR 15	OKEECHOBEE		448974-1-52-01

THE OFFICIAL RECORD OF THIS SHEET IS THE ELECTRONIC FILE DIGITALLY SIGNED AND SEALED UNDER RULE 61G15-23.004, F.A.C.



TYPE B 660-2-102 4 AS
 TYPE F 660-2-106 1 AS

TYPE B 660-2-102 4 AS
 TYPE F 660-2-106 2 AS

DETECTORS FOR LOOPS				
LOOP	NO. OF LOOPS	NO. OF NEW DETS.	NO. OF EXIST. DETS.	DELAY TIME (SEC)
L-1	1		1	
L-2 A,B,C,D	4		2	
L-4	1		1	10
L-5	1		1	
L-6 A,B,C,D	4		2	
L-8	2		1	10

5/6/2024 7:11:11 PM MNADIR c:\pwworking\ykkpw01\nassim nadir\dms05207\PLAN5001.dgn

REVISIONS			
DATE	DESCRIPTION	DATE	DESCRIPTION

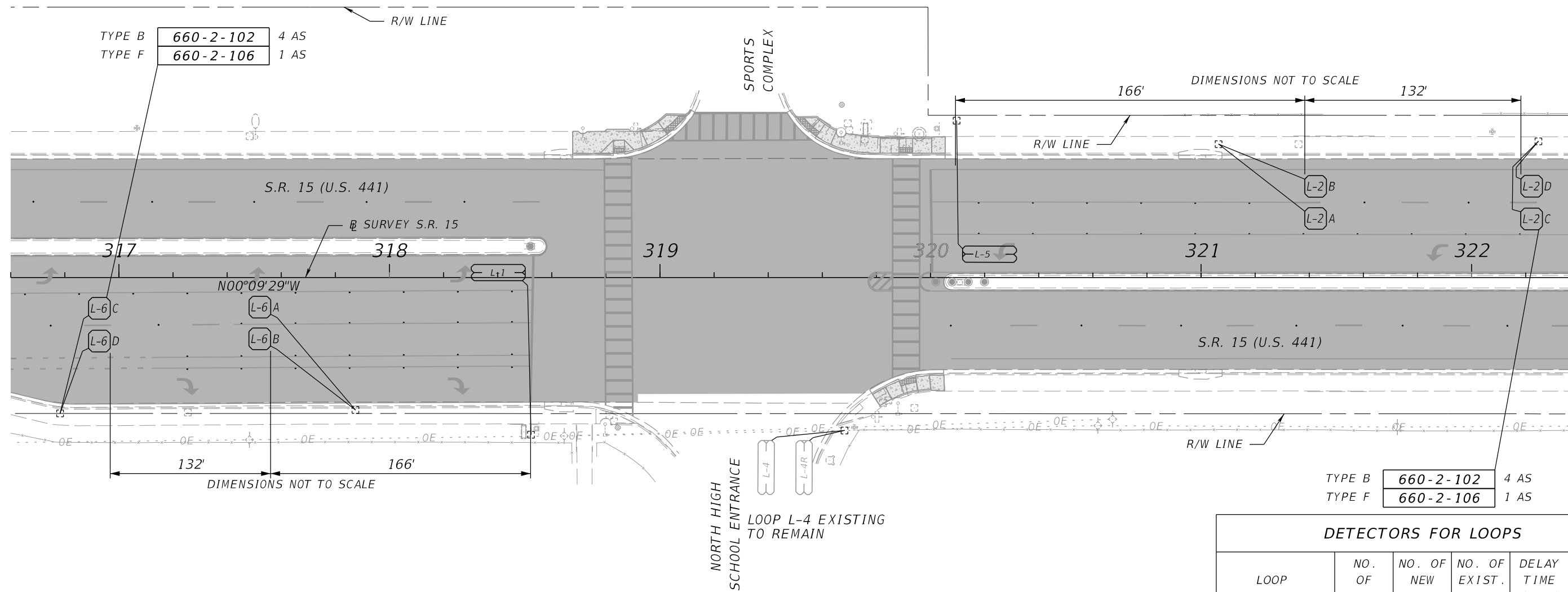
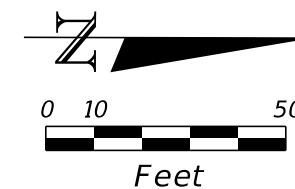
ENGINEER OF RECORD
 JOSE A. JARQUIN, P.E.
 LICENSE NUMBER: 89293
 AMERICAN STRUCTUREPOINT, INC.
 5405 CYPRESS CENTER DRIVE, SUITE 310
 TAMPA, FL 33609

STATE OF FLORIDA DEPARTMENT OF TRANSPORTATION		
ROAD NO.	COUNTY	FINANCIAL PROJECT ID
SR 15	OKEECHOBEE	448974-1-52-01

SIGNALIZATION PLAN (1)

SHEET NO.
T-1

THE OFFICIAL RECORD OF THIS SHEET IS THE ELECTRONIC FILE DIGITALLY SIGNED AND SEALED UNDER RULE 61G15-23.004, F.A.C.



DETECTORS FOR LOOPS

LOOP	NO. OF LOOPS	NO. OF NEW DETS.	NO. OF EXIST. DETS.	DELAY TIME (SEC)
L - 1	1		1	10
L - 2 A,B,C,D	4		2	
L - 4	1		1	
L - 4R	1		1	10
L - 5	1		1	
L - 6 A,B,C,D	4		2	
L - 8	N/A		1	

REVISIONS				ENGINEER OF RECORD			STATE OF FLORIDA DEPARTMENT OF TRANSPORTATION			SIGNALIZATION PLAN (2)	SHEET NO.
DATE	DESCRIPTION	DATE	DESCRIPTION	JOSE A. JARQUIN, P.E. LICENSE NUMBER: 89293 AMERICAN STRUCTUREPOINT, INC. 5405 CYPRESS CENTER DRIVE, SUITE 310 TAMPA, FL 33609			ROAD NO.	COUNTY	FINANCIAL PROJECT ID		T-2
							SR 15	OKEECHOBEE	448974-1-52-01		

5/6/2024 7:11:12 PM MNADIR
 c:\pwworking\kkipw01\massim nadir\dms05207\PLAN5G01.dgn

THE OFFICIAL RECORD OF THIS SHEET IS THE ELECTRONIC FILE DIGITALLY SIGNED AND SEALED UNDER RULE 61G15-23.004, F.A.C.