

CONTRACT PLANS COMPONENTS

ROADWAY PLANS
SIGNING AND PAVEMENT MARKING PLANS

A DETAILED INDEX APPEARS ON THE
KEY SHEET OF EACH COMPONENT

INDEX OF ROADWAY PLANS

SHEET NO.	SHEET DESCRIPTION
1	KEY SHEET
2	SIGNATURE SHEET
3 - 5	TYPICAL SECTIONS
6	PROJECT CONTROL (FUTURE SUBMITTAL)
7	GENERAL NOTES
8 - 9	PROJECT LAYOUT
10 - 84	ROADWAY PLAN
85 - 86	TEMPORARY TRAFFIC CONTROL PLAN

**STATE OF FLORIDA
DEPARTMENT OF TRANSPORTATION**

ROADWAY PLANS

FINANCIAL PROJECT ID 448973-1-52-01

OKEECHOBEE COUNTY (91050)

STATE ROAD NO. 15/SR 700 (US 98/US 441)
RESURFACING FROM SE 30TH TERRACE
TO MARTIN COUNTY LINE

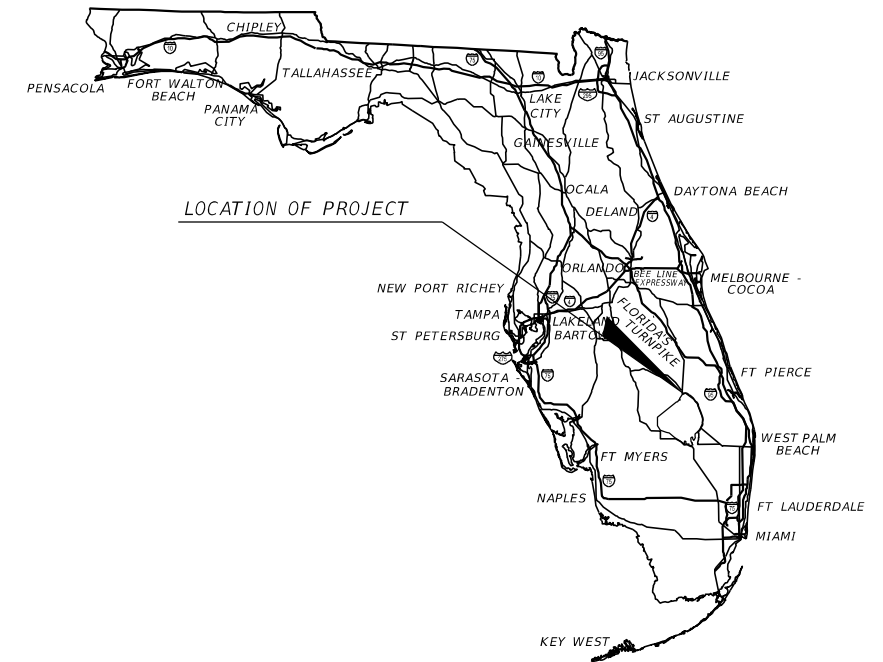
PROJECT LOCATION URL: <https://tinyurl.com/5xnu7m7c>

PROJECT LIMITS: BEGIN MP 2.196 - END MP 11.994

EXCEPTIONS: NONE

BRIDGE LIMITS:
BR#910066 MP 4.691 - MP 4.734
BR#910057 MP 4.773 - MP 4.792
BR#910061 MP 8.237 - MP 8.248
BR#910063 MP 9.051 - MP 9.062
BR#910067 MP 11.933 - MP 11.944

RAILROAD CROSSING: NONE



**PHASE IV PLANS
MARCH 8, 2024**

**ROADWAY PLANS
ENGINEER OF RECORD:**

RYAN J. WILLIAMSON, P.E.
P.E. LICENSE NUMBER 81421
BURGESS & NIPLE, INC.
1800 PEMBROOK DRIVE, SUITE 265
ORLANDO, FL 32810
407-401-8527
CONTRACT NO.: CAL95
VENDOR NO.: 310885550

FDOT PROJECT MANAGER:

PHIL MENKE, P.E.

CONSTRUCTION CONTRACT NO.	FISCAL YEAR	SHEET NO.
TBD	25	1


GOVERNING STANDARD PLANS:

Florida Department of Transportation, FY2024-25 Standard Plans for Road and Bridge Construction and applicable Interim Revisions (IRs).

Standard Plans for Road Construction and associated IRs are available at the following website: <http://www.fdot.gov/design/standardplans>

GOVERNING STANDARD SPECIFICATIONS:

Florida Department of Transportation, FY2024-25 Standard Specifications for Road and Bridge Construction at the following website: <http://www.fdot.gov/programmanagement/Implemented/SpecBooks>



THIS ITEM HAS BEEN DIGITALLY
SIGNED AND SEALED BY

ON THE DATE ADJACENT TO THE SEAL

PRINTED COPIES OF THIS DOCUMENT ARE
NOT CONSIDERED SIGNED AND SEALED
AND THE SIGNATURE MUST BE VERIFIED
ON ANY ELECTRONIC COPIES.

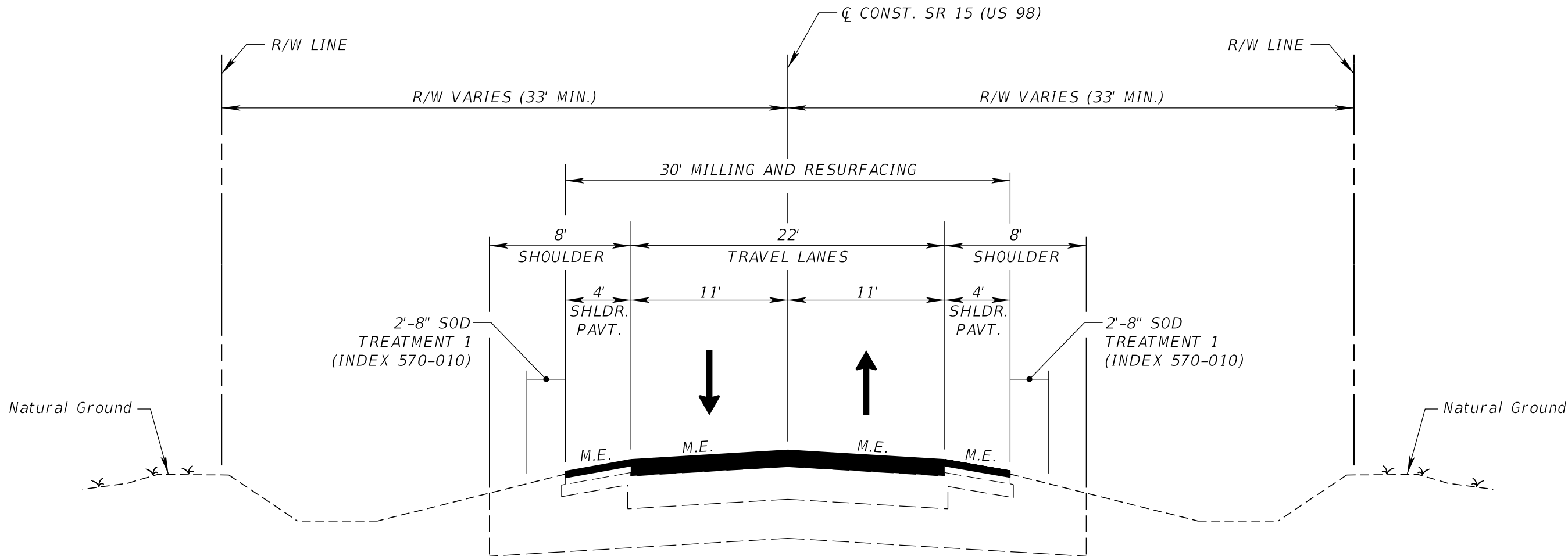
BURGESS & NIPLÉ, INC.
1800 PEMBROOK DRIVE, SUITE 500
ORLANDO, FL 32810
RYAN J. WILLIAMSON, P.E. NO. 81421

THE ABOVE NAMED PROFESSIONAL ENGINEER SHALL BE RESPONSIBLE
FOR THE FOLLOWING SHEETS IN ACCORDANCE WITH RULE 61G15-23.004, F.A.C

SHEET NO.	SHEET DESCRIPTION
1	KEY SHEET
2	SIGNATURE SHEET
3 - 5	TYPICAL SECTIONS
6	PROJECT CONTROL (FUTURE SUBMITTAL)
7	GENERAL NOTES
8 - 9	PROJECT LAYOUT
10 - 84	ROADWAY PLAN
85 - 86	TEMPORARY TRAFFIC CONTROL PLAN

3/8/2024 6:51:09 AM day P:\ORD_FDOT\Worksets\FDOT\44897315201\Roadway\SIGNRD01.dgn

REVISIONS				ENGINEER OF RECORD		STATE OF FLORIDA DEPARTMENT OF TRANSPORTATION			SHEET NO.
DATE	DESCRIPTION	DATE	DESCRIPTION	RYAN J. WILLIAMSON, P.E. LICENSE NUMBER: 81421 BURGESS & NIPLÉ, INC. 1800 PEMBROOK DRIVE, SUITE 265 ORLANDO, FL 32810		ROAD NO.	COUNTY	FINANCIAL PROJECT ID	
						SR 15	OKEECHOBEE	448973-1-52-01	SIGNATURE SHEET 2



**SR 15 (US 98)
TYPICAL SECTION (1)**

STA. 1013+35.89 TO STA. 1014+73.29
 STA. 1015+39.71 TO STA. 1166+91.35
 STA. 1167+87.33 TO STA. 1210+07.04
 STA. 1210+75.16 TO STA. 1392+33.59
 STA. 1393+74.32 TO STA. 1395+34.35
 STA. 1398+04.03 TO STA. 1517+45.41
 STA. 514+15.05 TO STA. 525+38.62
 N.T.S

TRAFFIC DATA

CURRENT YEAR = 2023 AADT = 4,100
 ESTIMATED OPENING YEAR = 2025 AADT = 4,300
 ESTIMATED DESIGN YEAR = 2045 AADT = 6,500
 K = 9.5% D = 57.3% T = 27.6% (24 HOUR)
 DESIGN HOUR T = 13.8%
 DESIGN SPEED = 50 MPH (MP 2.196 TO MP 5.156)
 65 MPH (MP 5.156 TO MP 11.994)
 POSTED SPEED = 45 MPH (MP 2.196 TO MP 2.912)
 50 MPH (MP 2.912 TO MP 5.156)
 55 MPH (MP 5.156 TO MP 11.994)
 TARGET SPEED = 45 MPH (MP 2.196 TO MP 2.912)
 50 MPH (MP 2.912 TO MP 5.156)
 55 MPH (MP 5.156 TO MP 11.994)

TRAVEL LANE MILLING

MILL EXISTING ASPHALT PAVEMENT (2 1/2" AVG. DEPTH)

TRAVEL LANE RESURFACING

TYPE SP STRUCTURAL COURSE (TRAFFIC C) (1 1/4") (PG 76-22)
 FC-9.5 FRICTION COURSE (TRAFFIC C) (1 1/4") (PG 76-22)

SHOULDER & SIDE STREET MILLING

MILL EXISTING ASPHALT PAVEMENT (1 1/4" AVG. DEPTH)

SHOULDER & SIDE STREET RESURFACING

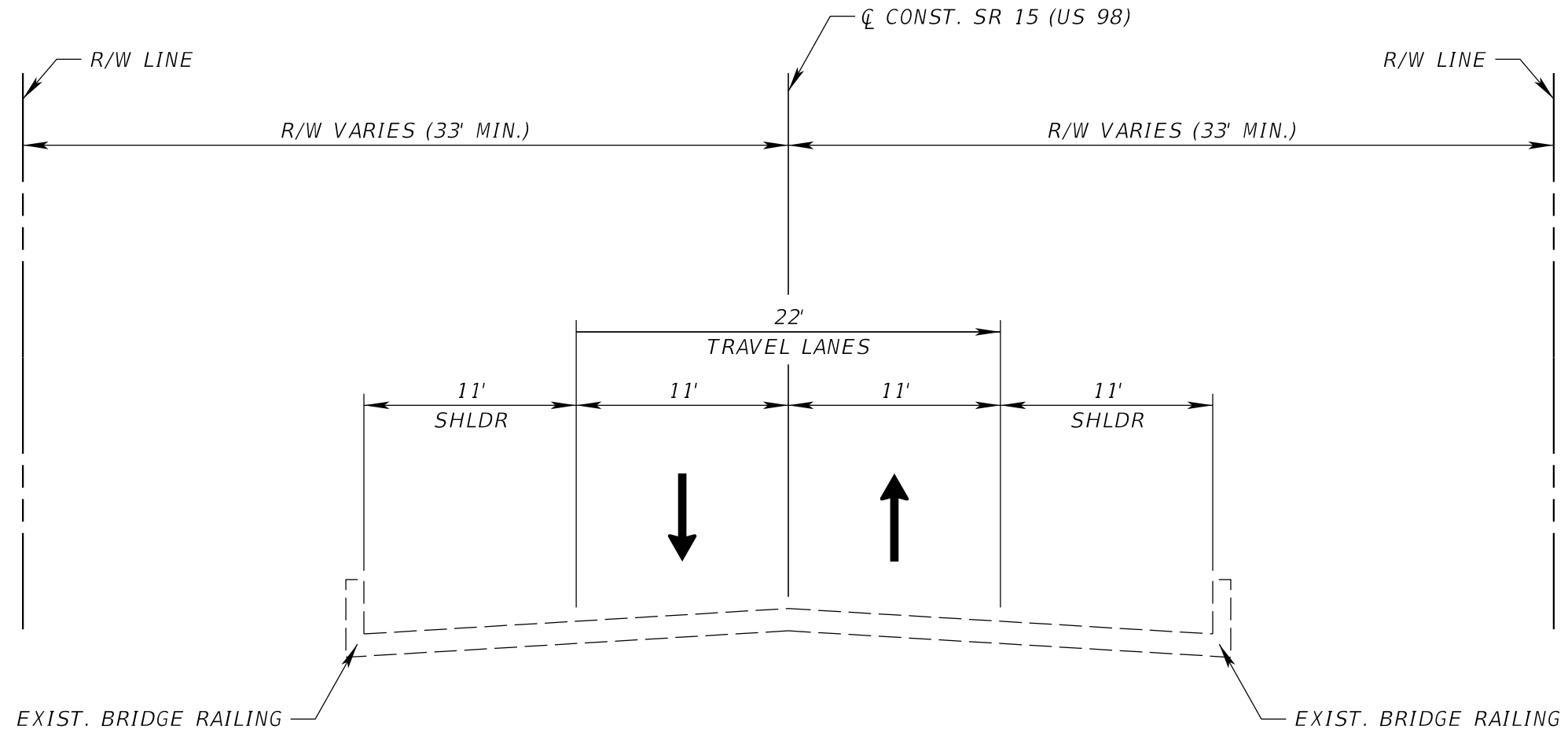
FC-9.5 FRICTION COURSE (TRAFFIC C) (1 1/4") (PG 76-22)

M.E. = MATCH EXISTING

3/8/2024 6:51:19 AM day P:\ORD_FDOT\Worksets\FDOT\44897315201\Roadway\TYPSRD01.dgn

THE OFFICIAL RECORD OF THIS SHEET IS THE ELECTRONIC FILE DIGITALLY SIGNED AND SEALED UNDER RULE 61G15-23.004, F.A.C.

REVISIONS				ENGINEER OF RECORD			STATE OF FLORIDA DEPARTMENT OF TRANSPORTATION			TYPICAL SECTION (1)	SHEET NO. 3
DATE	DESCRIPTION	DATE	DESCRIPTION	RYAN J. WILLIAMSON, P.E. LICENSE NUMBER: 81421 BURGESS & NIPLE, INC. 1800 PEMBROOK DRIVE, SUITE 265 ORLANDO, FL 32810			ROAD NO.	COUNTY	FINANCIAL PROJECT ID		
							SR 15	OKEECHOBEE	448973-1-52-01		



SR 15 (US 98)
TYPICAL SECTION (2)
 BRIDGE NO. 910057 & NO. 910066
 STA. 1392+34.38 TO STA. 1393+74.32
 STA. 1395+34.35 TO STA. 1398+04.03
 N.T.S

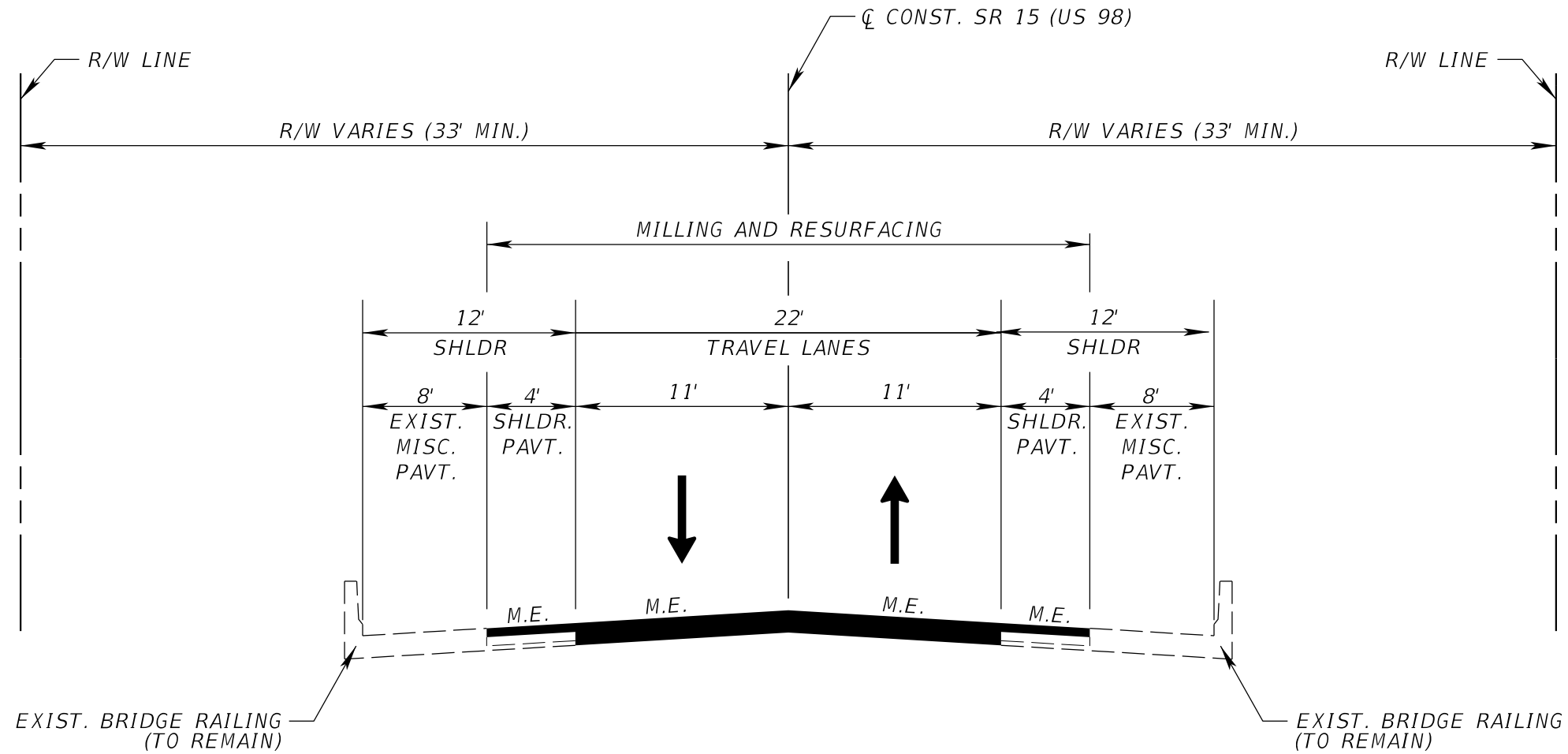
TRAFFIC DATA

CURRENT YEAR = 2023 AADT = 4,100
 ESTIMATED OPENING YEAR = 2025 AADT = 4,300
 ESTIMATED DESIGN YEAR = 2045 AADT = 6,500
 K = 9.5% D = 57.3% T = 27.6% (24 HOUR)
 DESIGN HOUR T = 13.8%
 DESIGN SPEED = 50 MPH
 POSTED SPEED = 50 MPH
 TARGET SPEED = 50 MPH

3/8/2024 6:51:19 AM day P:\ORD_FDOT\Worksets\FDOT\44897315201\Roadway\TYPSRD01.dgn

THE OFFICIAL RECORD OF THIS SHEET IS THE ELECTRONIC FILE DIGITALLY SIGNED AND SEALED UNDER RULE 61G15-23.004, F.A.C.

REVISIONS				ENGINEER OF RECORD		STATE OF FLORIDA DEPARTMENT OF TRANSPORTATION			TYPICAL SECTION (2)	SHEET NO.
DATE	DESCRIPTION	DATE	DESCRIPTION	RYAN J. WILLIAMSON, P.E. LICENSE NUMBER: 81421 BURGESS & NIPLÉ, INC. 1800 PEMBROOK DRIVE, SUITE 265 ORLANDO, FL 32810		ROAD NO.	COUNTY	FINANCIAL PROJECT ID		4
								SR 15	OKEECHOBEE	448973-1-52-01



**SR 15 (US 98)
TYPICAL SECTION (3)**

BRIDGE NO. 910061, 910063 & 910067
 STA. 1014+73.29 TO STA. 1015+39.71
 STA. 1166+91.35 TO STA. 1167+87.33
 STA. 1210+07.04 TO STA. 1210+75.16
 N.T.S

TRAFFIC DATA

CURRENT YEAR = 2023 AADT = 4,100
 ESTIMATED OPENING YEAR = 2025 AADT = 4,300
 ESTIMATED DESIGN YEAR = 2045 AADT = 6,500
 K = 9.5% D = 57.3% T = 27.6% (24 HOUR)
 DESIGN HOUR T = 13.8%
 DESIGN SPEED = 65 MPH
 POSTED SPEED = 55 MPH
 TARGET SPEED = 55 MPH

TRAVEL LANE MILLING

MILL EXISTING ASPHALT PAVEMENT (2 1/2" AVG. DEPTH)

TRAVEL LANE RESURFACING

TYPE SP STRUCTURAL COURSE (TRAFFIC C) (1 1/4") (PG 76-22)
 FC-9.5 FRICTION COURSE (TRAFFIC C) (1 1/4") (PG 76-22)

SHOULDER MILLING

MILL EXISTING ASPHALT PAVEMENT (1 1/4" AVG. DEPTH)

SHOULDER RESURFACING

FC-9.5 FRICTION COURSE (TRAFFIC C) (1 1/4") (PG 76-22)

3/8/2024 6:51:20 AM day P:\ORD_FDOT\Worksets\FDOT\44897315201\Roadway\TYPSRD01.dgn

THE OFFICIAL RECORD OF THIS SHEET IS THE ELECTRONIC FILE DIGITALLY SIGNED AND SEALED UNDER RULE 61G15-23.004, F.A.C.

REVISIONS				ENGINEER OF RECORD		STATE OF FLORIDA DEPARTMENT OF TRANSPORTATION			SHEET NO.
DATE	DESCRIPTION	DATE	DESCRIPTION	RYAN J. WILLIAMSON, P.E. LICENSE NUMBER: 81421 BURGESS & NIPLE, INC. 1800 PEMBROOK DRIVE, SUITE 265 ORLANDO, FL 32810		ROAD NO.	COUNTY	FINANCIAL PROJECT ID	
								SR 15	OKEECHOBEE

PLACEHOLDER FOR FUTURE SUBMITTAL

3/8/2024 6:51:29 AM day
P:\ORD_FDOT\Worksets\FDOT\44897315201\Survey\CTLSRD01.dgn

REVISIONS				ENGINEER OF RECORD	STATE OF FLORIDA DEPARTMENT OF TRANSPORTATION			<i>PROJECT CONTROL</i>	SHEET NO.
DATE	DESCRIPTION	DATE	DESCRIPTION	RYAN J. WILLIAMSON, P.E. LICENSE NUMBER: 81421 BURGESS & NIPLE, INC. 1800 PEMBROOK DRIVE, SUITE 265 ORLANDO, FL 32810	ROAD NO.	COUNTY	FINANCIAL PROJECT ID		6
						SR 15	OKEECHOBEE		

THE OFFICIAL RECORD OF THIS SHEET IS THE ELECTRONIC FILE DIGITALLY SIGNED AND SEALED UNDER RULE 61G15-23.004, F.A.C.

GENERAL NOTES

NOTES TO REVIEWER

1. BENCHMARK ELEVATIONS SHOWN ARE NORTH AMERICAN VERTICAL DATUM OF 1988 (NAVD 88)
2. ALL SURVEY INFORMATION WAS OBTAINED FROM A LICENSED FLORIDA PROFESSIONAL SURVEYOR AND MAPPER AND UTILIZED AS SUPPORTING DATA IN THE PRODUCTION OF DESIGN PLANS AND FOR CONSTRUCTION ON SUBJECT PROJECT. THE PROFESSIONAL SURVEYOR AND MAPPER OF RECORD IS:
 BRET L. BRUNOW, P.S.M
 L.S. 6407
 M.C. VERA & ASSOCIATES
 1414 LEXINGTON GREENLANE, SANFORD, FL 32771
 LB2439
3. STATION/OFFSET CALL OUTS ARE FROM THE \square CONST. SR 15 (US 98) UNLESS OTHERWISE NOTED WITH FULL STATIONS IN THE PLANS.
4. EXISTING GRASSED AREAS DISTURBED BY CONSTRUCTION ACTIVITIES SHALL BE SODDED, NOT SEEDED AND MULCHED.
5. ABBREVIATIONS:
 M.E. - MATCH EXISTING
6. THE LOCATION(S) OF THE UTILITIES SHOWN IN THE PLANS (INCLUDING THOSE DESIGNATED Vv, Vh, AND Vvh) ARE BASED ON LIMITED INVESTIGATION TECHNIQUES AND SHOULD BE CONSIDERED APPROXIMATE ONLY. THE VERIFIED LOCATIONS/ELEVATIONS APPLY ONLY AT THE POINTS SHOWN. INTERPOLATIONS BETWEEN THESE POINTS HAVE NOT BEEN VERIFIED.

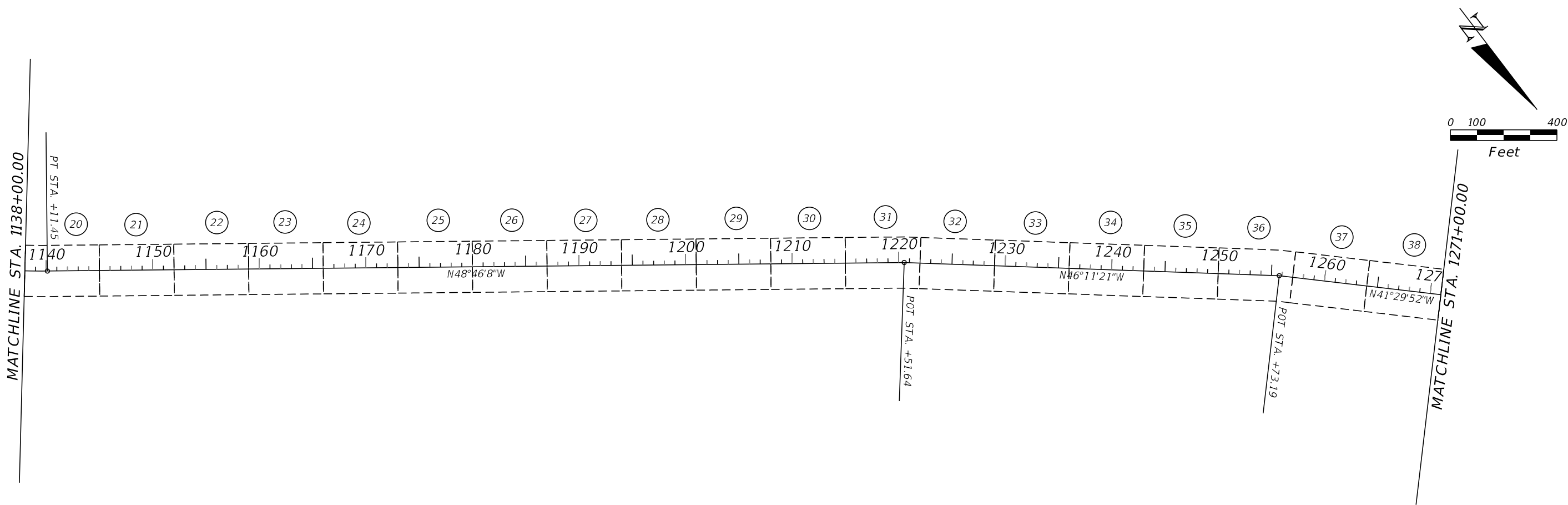
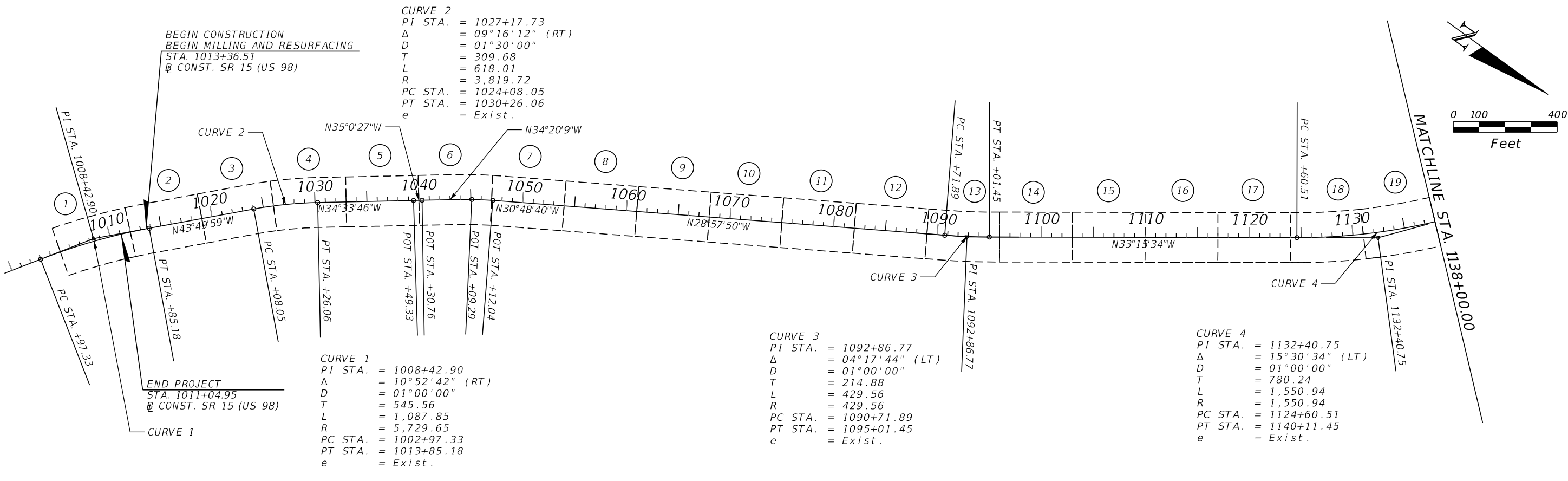
1. THE BEGIN AND END PROJECT ARE BASED ON INCREASING MILE POSTS AND THE PROJECT DESCRIPTION IN PSEE "FROM SE 30TH TERR TO MARTIN COUNTY LINE". STATIONING IS FROM SOUTH TO NORTH, BASED ON DECREASING MILE POSTS.
2. THE TYPICAL SECTION PACKAGE WAS APPROVED BY THE DEPARTMENT IN MAY 2022.
3. DUE TO BUDGETARY CONSTRAINTS AND ESCALATING COST INCREASES, THE PAVEMENT MILLING DEPTH HAS BEEN ADJUSTED TO MAINTAIN THE PROJECT BUDGET. THE REVISED MILLING DEPTH WILL NOT REMOVE ALL EXISTING CRACKING, RESULTING IN POTENTIAL REFLECTIVE CRACKING AND A REDUCED OVERALL PAVEMENT LIFE.

7. UTILITY/AGENCY OWNERS:	CONTACT	TELEPHONE NUMBERS	EMAIL
COMPANY			
BLUE STREAM FIBER	SEAN HAYDEN	(772) 812-6660	SHAYDEN@BLUESTREAMGIBER.COM
CENTURYLINK	KEN LUTZ	(863) 214-1490	KEN.LUTZ@LUMEN.COM
COMCAST	DANIEL TIBURCIO	(772) 321-1566	DANIEL_TIBURCIO@CPOMCAST.COM
FLORIDA POWER & LIGHT - DISTRIBUTION	ROB MORRIS	(772) 223-4215	ROB.MORRIS@FPL.COM
FLORIDA POWER & LIGHT - TRANSMISSION	THOMAS COLUCCI	(315) 219-7458	THOMAS.COLUCCI@FPL.COM
LEVEL 3	FRANCISCO AZURRI	(786) 266-1713	FRANCISCO.AZURI@LUMEN.COM
OKEECHOBEE UTILITY AUTHORITY	JOHN HAYFORD	(863) 763-9460	JHAYFORD@OUAFL.COM

3/8/2024 6:51:39 AM day P:\ORD_FDOT\Worksets\FDOT\44897315201\Roadway\GMTRD01.dgn

THE OFFICIAL RECORD OF THIS SHEET IS THE ELECTRONIC FILE DIGITALLY SIGNED AND SEALED UNDER RULE 61G15-23.004, F.A.C.

REVISIONS				ENGINEER OF RECORD			STATE OF FLORIDA DEPARTMENT OF TRANSPORTATION			SHEET NO.
DATE	DESCRIPTION	DATE	DESCRIPTION	RYAN J. WILLIAMSON, P.E. LICENSE NUMBER: 81421 BURGESS & NIPL, INC. 1800 PEMBROOK DRIVE, SUITE 265 ORLANDO, FL 32810			ROAD NO.	COUNTY	FINANCIAL PROJECT ID	GENERAL NOTES
							SR 15	OKEECHOBEE	448973-1-52-01	



3/8/2024 6:51:49 AM day P:\ORD_FDOT_Works\615\5\FDOT_44897315201_Roadway\FLA\FD01.dgn

REVISIONS				ENGINEER OF RECORD		STATE OF FLORIDA DEPARTMENT OF TRANSPORTATION			PROJECT LAYOUT (1)	SHEET NO. 8
DATE	DESCRIPTION	DATE	DESCRIPTION							
				RYAN J. WILLIAMSON, P.E. LICENSE NUMBER: 81421 BURGESS & NIPLÉ, INC. 1800 PEMBROOK DRIVE, SUITE 265 ORLANDO, FL 32810	ROAD NO.	COUNTY	FINANCIAL PROJECT ID			
					SR 15	OKEECHOBEE	448973-1-52-01			

THE OFFICIAL RECORD OF THIS SHEET IS THE ELECTRONIC FILE DIGITALLY SIGNED AND SEALED UNDER RULE 61G15-23.004, F.A.C.

CURVE 5
 PI STA. = 1289+02.64
 Δ = 09°45'07" (LT)
 D = 01°00'00"
 T = 488.78
 L = 975.19
 R = 975.19
 PC STA. = 1284+13.86
 PT STA. = 1293+89.05
 e = Exist.

CURVE 6
 PI STA. = 1328+94.13
 Δ = 17°23'39" (LT)
 D = 01°00'00"
 T = 876.45
 L = 1,739.42
 R = 1,739.42
 PC STA. = 1320+17.67
 PT STA. = 1337+57.09
 e = Exist.

CURVE 7
 PI STA. = 1388+35.75
 Δ = 06°35'00" (RT)
 D = 01°30'00"
 T = 219.69
 L = 438.89
 R = 3,819.72
 PC STA. = 1386+16.06
 PT STA. = 1390+54.95
 e = Exist.

CURVE 9
 PI STA. = 1476+12.76
 Δ = 09°04'07" (LT)
 D = 01°00'00"
 T = 454.37
 L = 906.85
 R = 906.85
 PC STA. = 1471+58.39
 PT STA. = 1480+65.24
 e = Exist.

CURVE 10
 PI STA. = 1496+24.72
 Δ = 16°58'28" (LT)
 D = 02°00'00"
 T = 427.49
 L = 848.72
 R = 848.72
 PC STA. = 1491+97.23
 PT STA. = 1500+45.95
 e = Exist.

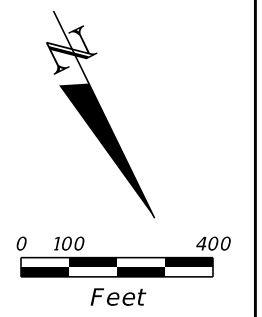
CURVE 8
 PI STA. = 1405+56.31
 Δ = 03°26'13" (RT)
 D = 00°20'00"
 T = 515.70
 L = 1,031.08
 R = 17,188.74
 PC STA. = 1400+40.61
 PT STA. = 1410+71.70
 e = Exist.

CURVE 11
 PI STA. = 521+67.81
 Δ = 21°50'10" (LT)
 D = 02°00'00"
 T = 552.64
 L = 1,091.86
 R = 1,091.86
 PC STA. = 516+15.17
 PT STA. = 527+07.04
 e = Exist.

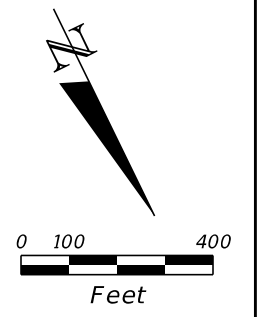
BEGIN PROJECT
 END CONSTRUCTION
 END MILLING AND RESURFACING
 STA. 525+38.62
 @ CONST. SR 15 (US 98)

MATCHLINE STA. 1271+00.00

MATCHLINE STA. 1404+00.00



MATCHLINE STA. 1404+00.00



3/8/2024 6:51:50 AM day P:\ORD_FDOT_Works\565\FDOT_44897315201\Roadway\PLAN\RD01.dgn

REVISIONS		REVISIONS	
DATE	DESCRIPTION	DATE	DESCRIPTION

ENGINEER OF RECORD
 RYAN J. WILLIAMSON, P.E.
 LICENSE NUMBER: 81421
 BURGESS & NIPLE, INC.
 1800 PEMBROOK DRIVE, SUITE 265
 ORLANDO, FL 32810

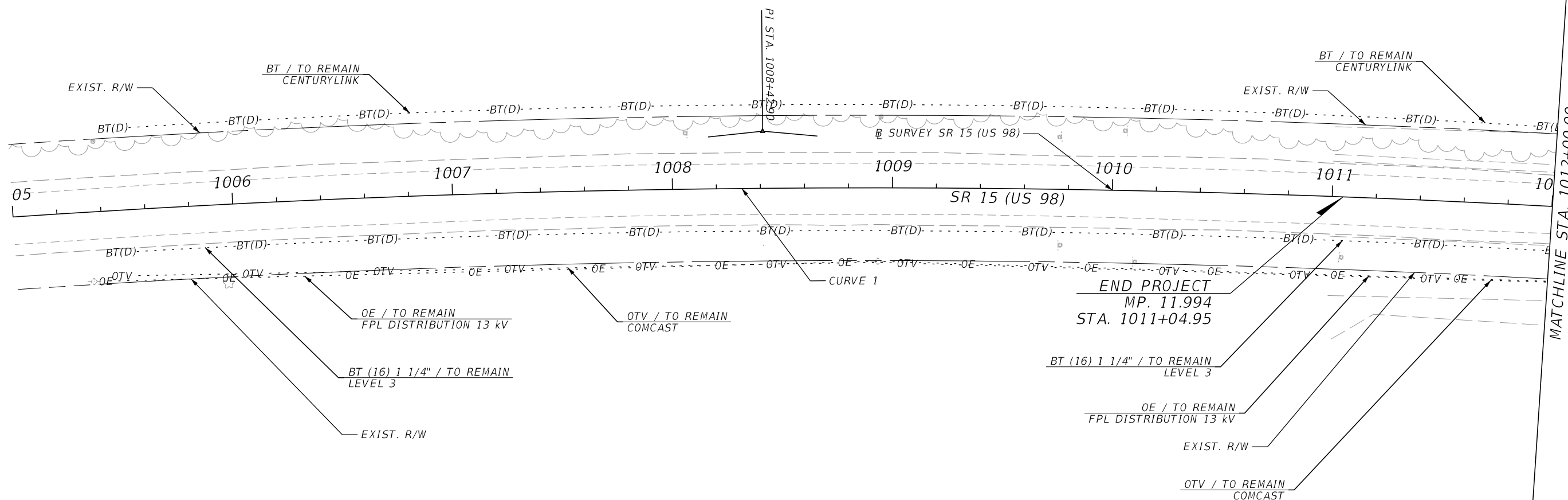
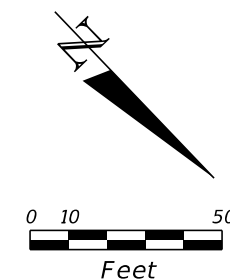
STATE OF FLORIDA DEPARTMENT OF TRANSPORTATION		
ROAD NO.	COUNTY	FINANCIAL PROJECT ID
SR 15	OKEECHOBEE	448973-1-52-01

PROJECT LAYOUT (2)

SHEET NO.
9

THE OFFICIAL RECORD OF THIS SHEET IS THE ELECTRONIC FILE DIGITALLY SIGNED AND SEALED UNDER RULE 61G15-23.004, F.A.C.

CURVE 1
 PI STA. = 1008+42.90
 Δ = 10°52'42" (RT)
 D = 01°00'00"
 T = 545.56
 L = 1,087.85
 R = 5,729.65
 PC STA. = 1002+97.33
 PT STA. = 1013+85.18
 e = EXIST.

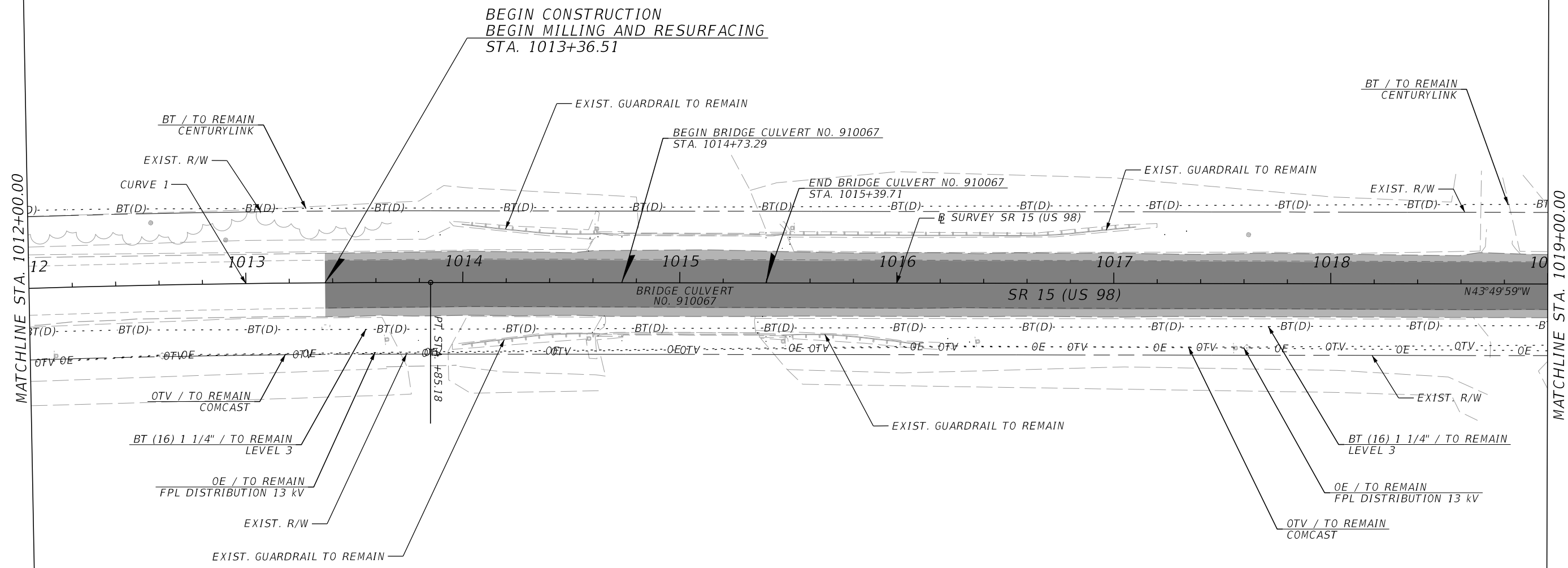
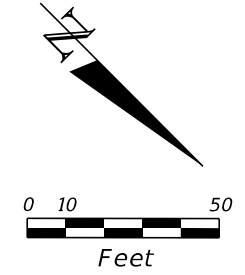


3/8/2024 6:52:25 AM day P:\ORD_FDOT\Worksets\FDOT\44897315201\Roadway\PLANRD01.dgn



REVISIONS				ENGINEER OF RECORD		STATE OF FLORIDA DEPARTMENT OF TRANSPORTATION			SHEET NO.
DATE	DESCRIPTION	DATE	DESCRIPTION	RYAN J. WILLIAMSON, P.E. LICENSE NUMBER: 81421 BURGESS & NIPLÉ, INC. 1800 PEMBROOK DRIVE, SUITE 265 ORLANDO, FL 32810		ROAD NO.	COUNTY	FINANCIAL PROJECT ID	
						SR 15	OKEECHOBEE	448973-1-52-01	ROADWAY PLAN (1) 10

THE OFFICIAL RECORD OF THIS SHEET IS THE ELECTRONIC FILE DIGITALLY SIGNED AND SEALED UNDER RULE 61G15-23.004, F.A.C.

CURVE 1
 PI STA. = 1008+42.90
 Δ = 10°52'42" (RT)
 D = 01°00'00"
 T = 545.56
 L = 1,087.85
 R = 5,729.65
 PC STA. = 1002+97.33
 PT STA. = 1013+85.18
 e = EXIST.



LEGEND

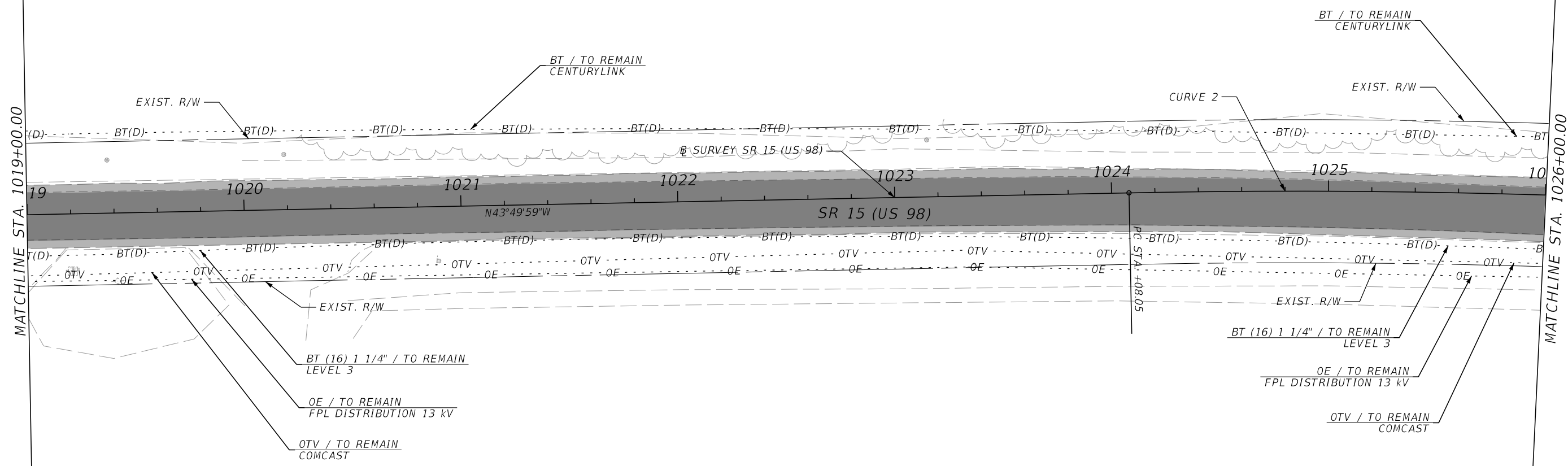
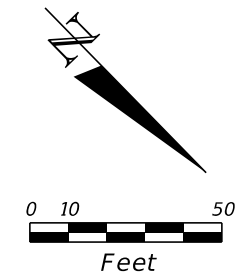
	1.25" MILLING AND RESURFACING
	2.50" MILLING AND RESURFACING

3/8/2024 6:52:26 AM day P:\ORD_FDOT_Works\615\FDOT_44897_315201_Roadway\PLANRD01.dgn

REVISIONS				ENGINEER OF RECORD			STATE OF FLORIDA DEPARTMENT OF TRANSPORTATION			SHEET NO.
DATE	DESCRIPTION	DATE	DESCRIPTION	RYAN J. WILLIAMSON, P.E. LICENSE NUMBER: 81421 BURGESS & NIPLÉ, INC. 1800 PEMBROOK DRIVE, SUITE 265 ORLANDO, FL 32810			ROAD NO.	COUNTY	FINANCIAL PROJECT ID	
							SR 15	OKEECHOBEE	448973-1-52-01	
ROADWAY PLAN (2)										11

THE OFFICIAL RECORD OF THIS SHEET IS THE ELECTRONIC FILE DIGITALLY SIGNED AND SEALED UNDER RULE 61G15-23.004, F.A.C.

CURVE 2
 PI STA. = 1027+17.73
 Δ = 09° 16' 12" (RT)
 D = 01° 30' 00"
 T = 309.68
 L = 618.01
 R = 3,819.72
 PC STA. = 1024+08.05
 PT STA. = 1030+26.06
 e = EXIST.



LEGEND

- 1.25" MILLING AND RESURFACING
- 2.50" MILLING AND RESURFACING

3/8/2024 6:52:27 AM day P:\ORD_FDOT\Worksets\FDOT\44897315201\Roadway\PLANRD01.dgn

REVISIONS			
DATE	DESCRIPTION	DATE	DESCRIPTION

ENGINEER OF RECORD
 RYAN J. WILLIAMSON, P.E.
 LICENSE NUMBER: 81421
 BURGESS & NIPLÉ, INC.
 1800 PEMBROOK DRIVE, SUITE 265
 ORLANDO, FL 32810

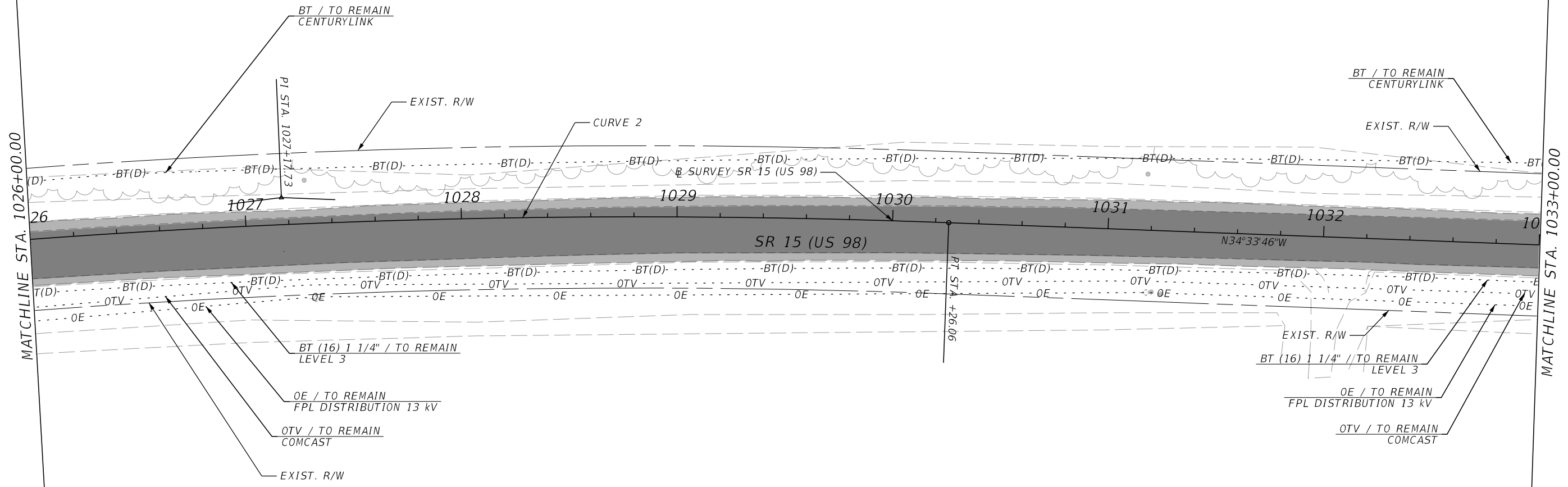
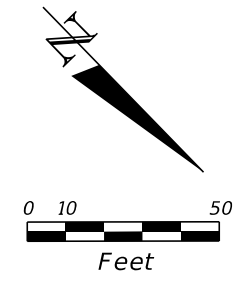
STATE OF FLORIDA DEPARTMENT OF TRANSPORTATION		
ROAD NO.	COUNTY	FINANCIAL PROJECT ID
SR 15	OKEECHOBEE	448973-1-52-01

ROADWAY PLAN (3)

SHEET NO.
12

THE OFFICIAL RECORD OF THIS SHEET IS THE ELECTRONIC FILE DIGITALLY SIGNED AND SEALED UNDER RULE 61G15-23.004, F.A.C.

CURVE 2
 PI STA. = 1027+17.73
 Δ = 09° 16' 12" (RT)
 D = 01° 30' 00"
 T = 309.68
 L = 618.01
 R = 3,819.72
 PC STA. = 1024+08.05
 PT STA. = 1030+26.06
 e = EXIST.



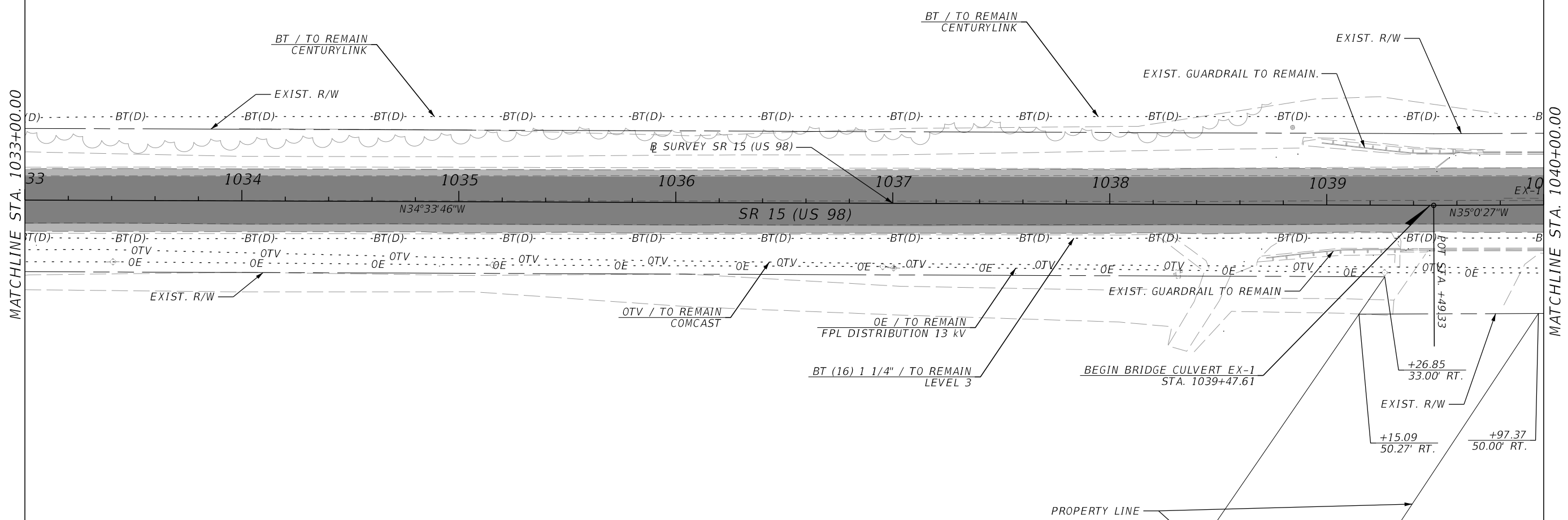
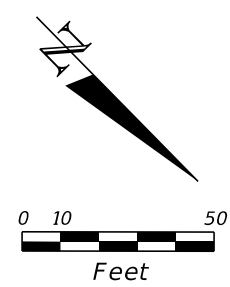
LEGEND

- 1.25" MILLING AND RESURFACING
- 2.50" MILLING AND RESURFACING

3/8/2024 6:52:28 AM day P:\ORD_FDOT\Worksets\FDOT\44897315201\Roadway\PLANRD01.dgn

REVISIONS				ENGINEER OF RECORD		STATE OF FLORIDA DEPARTMENT OF TRANSPORTATION			SHEET NO.
DATE	DESCRIPTION	DATE	DESCRIPTION	RYAN J. WILLIAMSON, P.E. LICENSE NUMBER: 81421 BURGESS & NIPL, INC. 1800 PEMBROOK DRIVE, SUITE 265 ORLANDO, FL 32810		ROAD NO.	COUNTY	FINANCIAL PROJECT ID	
						SR 15	OKEECHOBEE	448973-1-52-01	ROADWAY PLAN (4) 13

THE OFFICIAL RECORD OF THIS SHEET IS THE ELECTRONIC FILE DIGITALLY SIGNED AND SEALED UNDER RULE 61G15-23.004, F.A.C.



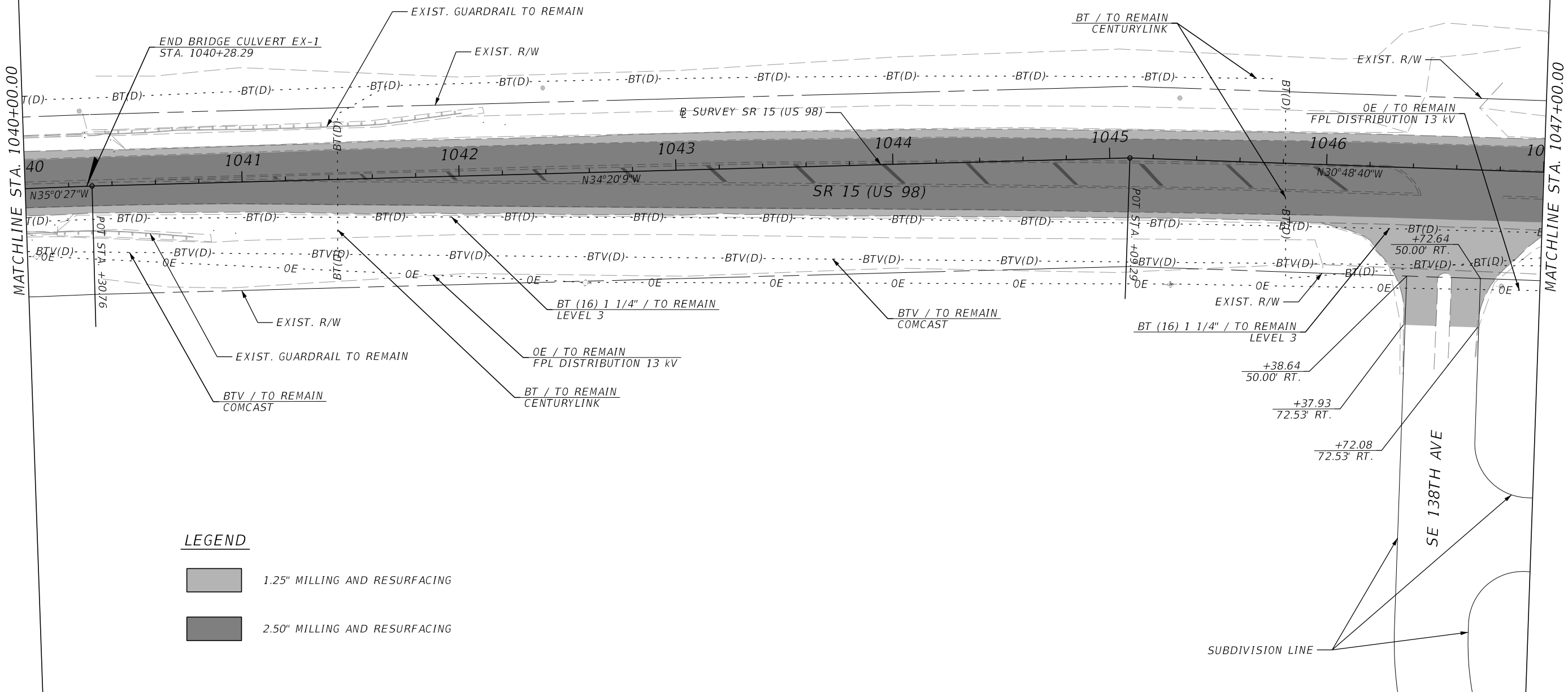
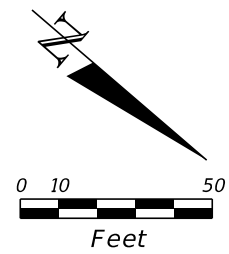
LEGEND

	1.25" MILLING AND RESURFACING
	2.50" MILLING AND RESURFACING

3/8/2024 6:52:29 AM day P:\ORD_FDOT\Worksets\FDOT\44897315201\Roadway\PLANRD01.dgn

REVISIONS				ENGINEER OF RECORD		STATE OF FLORIDA DEPARTMENT OF TRANSPORTATION			ROADWAY PLAN (5)	SHEET NO.
DATE	DESCRIPTION	DATE	DESCRIPTION	RYAN J. WILLIAMSON, P.E. LICENSE NUMBER: 81421 BURGESS & NIPLÉ, INC. 1800 PEMBROOK DRIVE, SUITE 265 ORLANDO, FL 32810		ROAD NO.	COUNTY	FINANCIAL PROJECT ID		14
								SR 15		

THE OFFICIAL RECORD OF THIS SHEET IS THE ELECTRONIC FILE DIGITALLY SIGNED AND SEALED UNDER RULE 61G15-23.004, F.A.C.



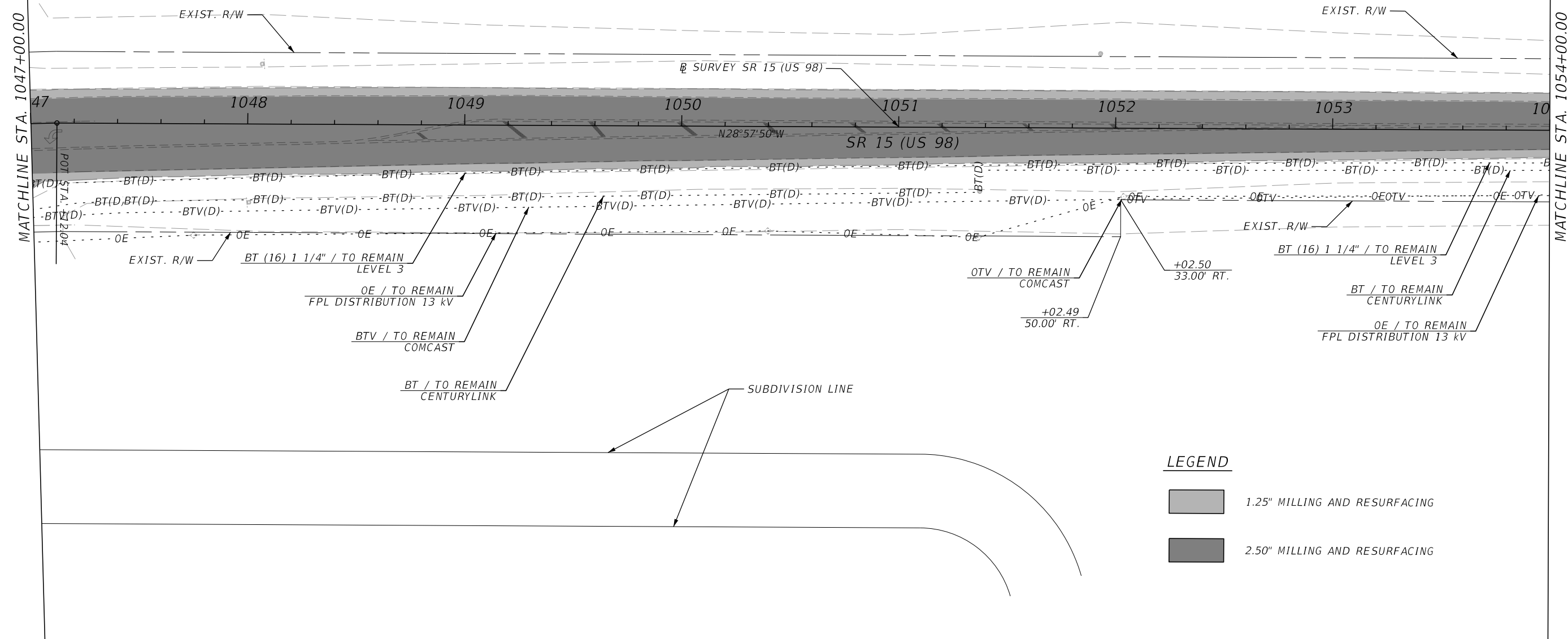
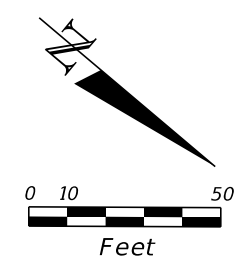
LEGEND

- 1.25" MILLING AND RESURFACING
- 2.50" MILLING AND RESURFACING

3/8/2024 6:52:30 AM day P:\ORD_FDOT\Worksets\FDOT\44897315201\Roadway\PLANRD01.dgn

REVISIONS				ENGINEER OF RECORD		STATE OF FLORIDA DEPARTMENT OF TRANSPORTATION			ROADWAY PLAN (6)	SHEET NO. 15
DATE	DESCRIPTION	DATE	DESCRIPTION	RYAN J. WILLIAMSON, P.E. LICENSE NUMBER: 81421 BURGESS & NIPL, INC. 1800 PEMBROOK DRIVE, SUITE 265 ORLANDO, FL 32810		ROAD NO.	COUNTY	FINANCIAL PROJECT ID		
								SR 15		

THE OFFICIAL RECORD OF THIS SHEET IS THE ELECTRONIC FILE DIGITALLY SIGNED AND SEALED UNDER RULE 61G15-23.004, F.A.C.



LEGEND

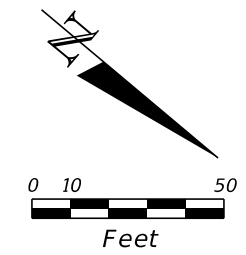
- 1.25" MILLING AND RESURFACING
- 2.50" MILLING AND RESURFACING

3/8/2024 6:52:31 AM day P:\ORD_FDOT\Worksets\FDOT\44897315201\Roadway\PLANRD01.dgn

REVISIONS				ENGINEER OF RECORD			STATE OF FLORIDA DEPARTMENT OF TRANSPORTATION			ROADWAY PLAN (7)	SHEET NO.
DATE	DESCRIPTION	DATE	DESCRIPTION	ROAD NO.	COUNTY	FINANCIAL PROJECT ID	448973-1-52-01		16		

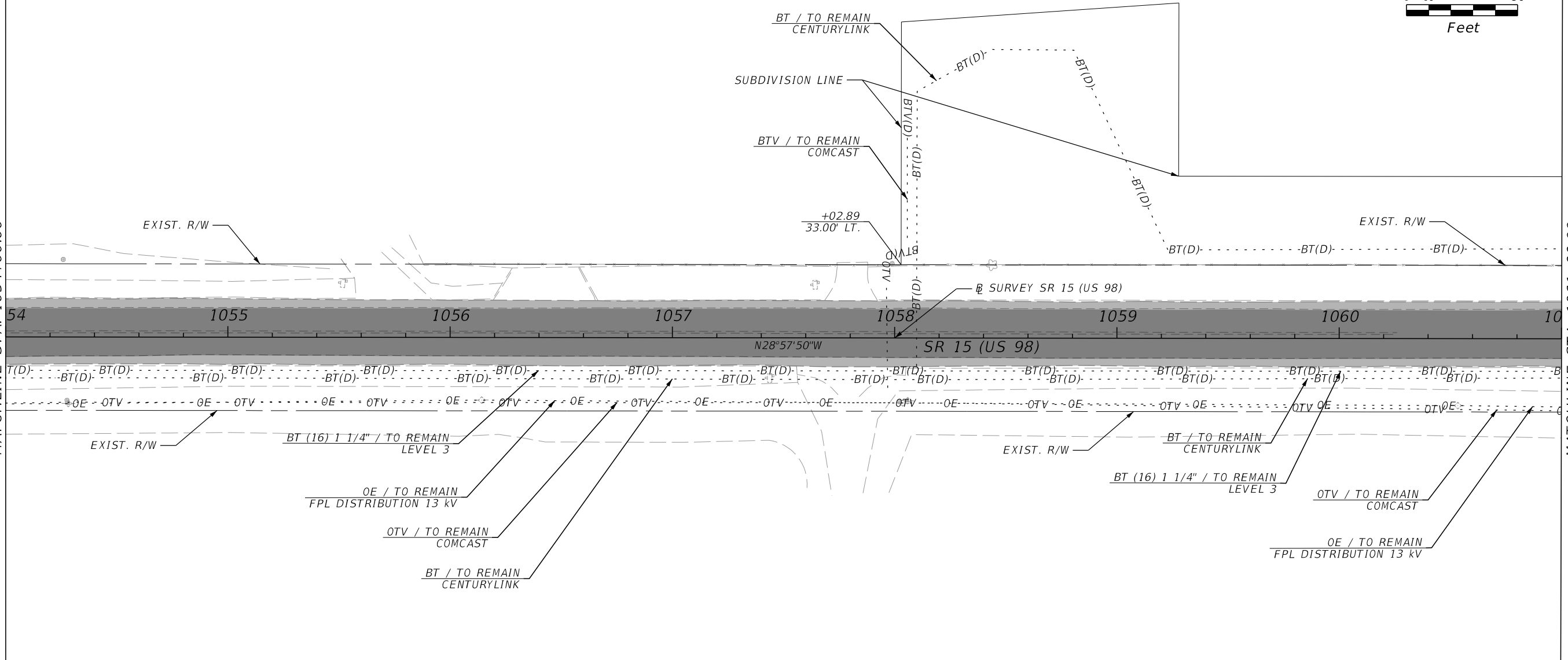
RYAN J. WILLIAMSON, P.E.
 LICENSE NUMBER: 81421
 BURGESS & NIPLÉ, INC.
 1800 PEMBROOK DRIVE, SUITE 265
 ORLANDO, FL 32810

THE OFFICIAL RECORD OF THIS SHEET IS THE ELECTRONIC FILE DIGITALLY SIGNED AND SEALED UNDER RULE 61G15-23.004, F.A.C.



MATCHLINE STA. 1054+00.00

MATCHLINE STA. 1061+00.00



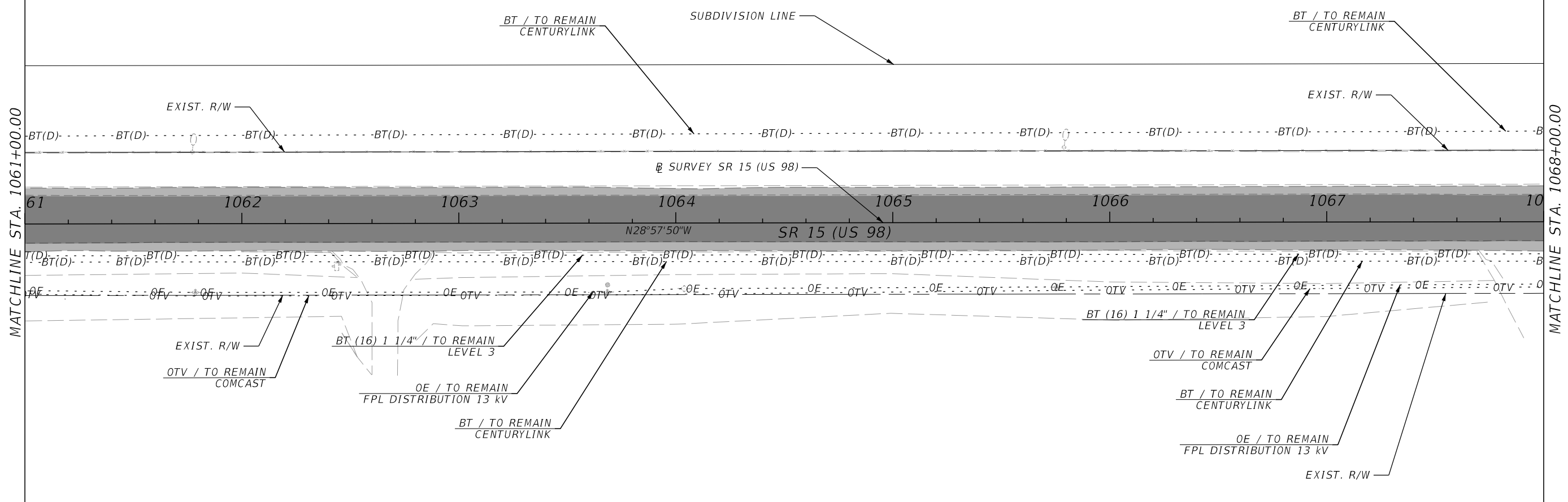
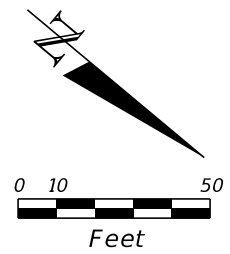
LEGEND

- 1.25" MILLING AND RESURFACING
- 2.50" MILLING AND RESURFACING

3/8/2024 6:52:31 AM day P:\ORD_FDOT\Worksets\FDOT\44897315201\Roadway\PLANRD01.dgn

REVISIONS				ENGINEER OF RECORD			STATE OF FLORIDA DEPARTMENT OF TRANSPORTATION			ROADWAY PLAN (8)	SHEET NO.
DATE	DESCRIPTION	DATE	DESCRIPTION	RYAN J. WILLIAMSON, P.E. LICENSE NUMBER: 81421 BURGESS & NIPLÉ, INC. 1800 PEMBROOK DRIVE, SUITE 265 ORLANDO, FL 32810			ROAD NO.	COUNTY	FINANCIAL PROJECT ID		
											SR 15

THE OFFICIAL RECORD OF THIS SHEET IS THE ELECTRONIC FILE DIGITALLY SIGNED AND SEALED UNDER RULE 61G15-23.004, F.A.C.



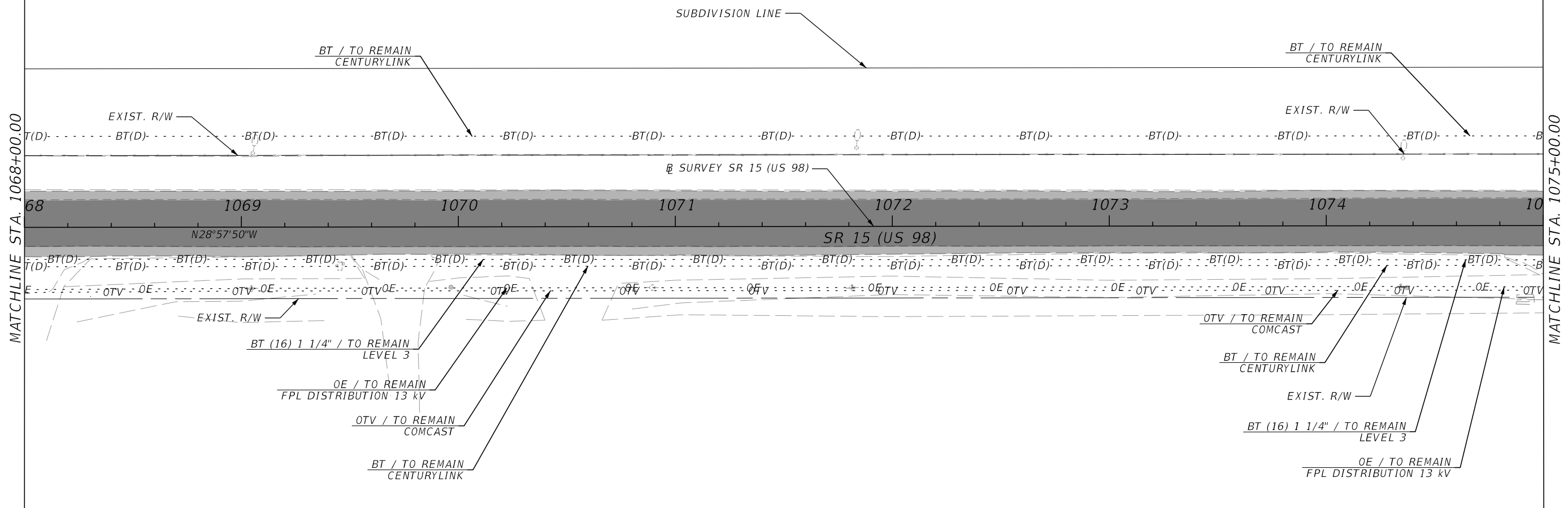
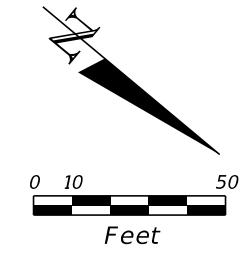
LEGEND

	1.25" MILLING AND RESURFACING
	2.50" MILLING AND RESURFACING

3/8/2024 6:52:32 AM day P:\ORD_FDOT\Worksets\FDOT\44897315201\Roadway\PLANRD01.dgn

REVISIONS				ENGINEER OF RECORD			STATE OF FLORIDA DEPARTMENT OF TRANSPORTATION			ROADWAY PLAN (9)	SHEET NO.
DATE	DESCRIPTION	DATE	DESCRIPTION	RYAN J. WILLIAMSON, P.E. LICENSE NUMBER: 81421 BURGESS & NIPLÉ, INC. 1800 PEMBROOK DRIVE, SUITE 265 ORLANDO, FL 32810			ROAD NO.	COUNTY	FINANCIAL PROJECT ID		18
							SR 15	OKEECHOBEE	448973-1-52-01		

THE OFFICIAL RECORD OF THIS SHEET IS THE ELECTRONIC FILE DIGITALLY SIGNED AND SEALED UNDER RULE 61G15-23.004, F.A.C.



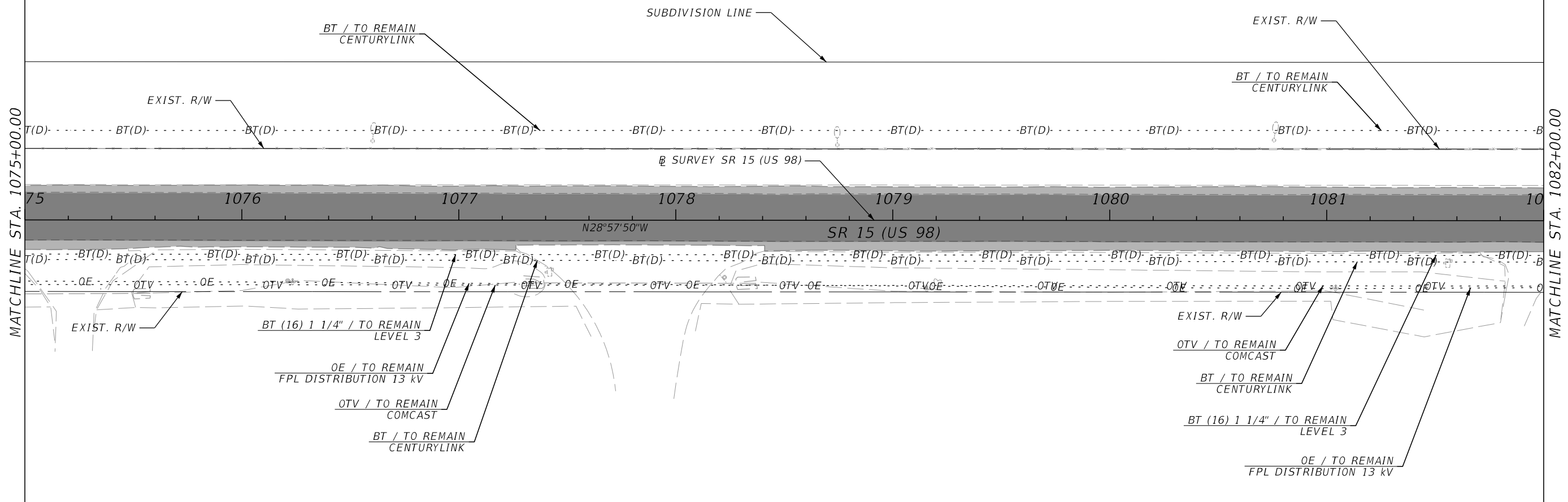
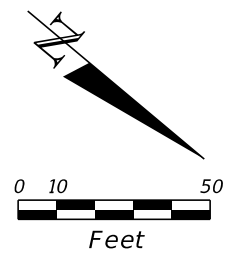
LEGEND

- 1.25" MILLING AND RESURFACING
- 2.50" MILLING AND RESURFACING

3/8/2024 6:52:33 AM day P:\ORD_FDOT\Worksets\FDOT\44897315201\Roadway\PLANRD01.dgn

REVISIONS				ENGINEER OF RECORD		STATE OF FLORIDA DEPARTMENT OF TRANSPORTATION			ROADWAY PLAN (10)	SHEET NO.
DATE	DESCRIPTION	DATE	DESCRIPTION	RYAN J. WILLIAMSON, P.E. LICENSE NUMBER: 81421 BURGESS & NIPLÉ, INC. 1800 PEMBROOK DRIVE, SUITE 265 ORLANDO, FL 32810		ROAD NO.	COUNTY	FINANCIAL PROJECT ID		19
								SR 15		OKEECHOBEE

THE OFFICIAL RECORD OF THIS SHEET IS THE ELECTRONIC FILE DIGITALLY SIGNED AND SEALED UNDER RULE 61G15-23.004, F.A.C.



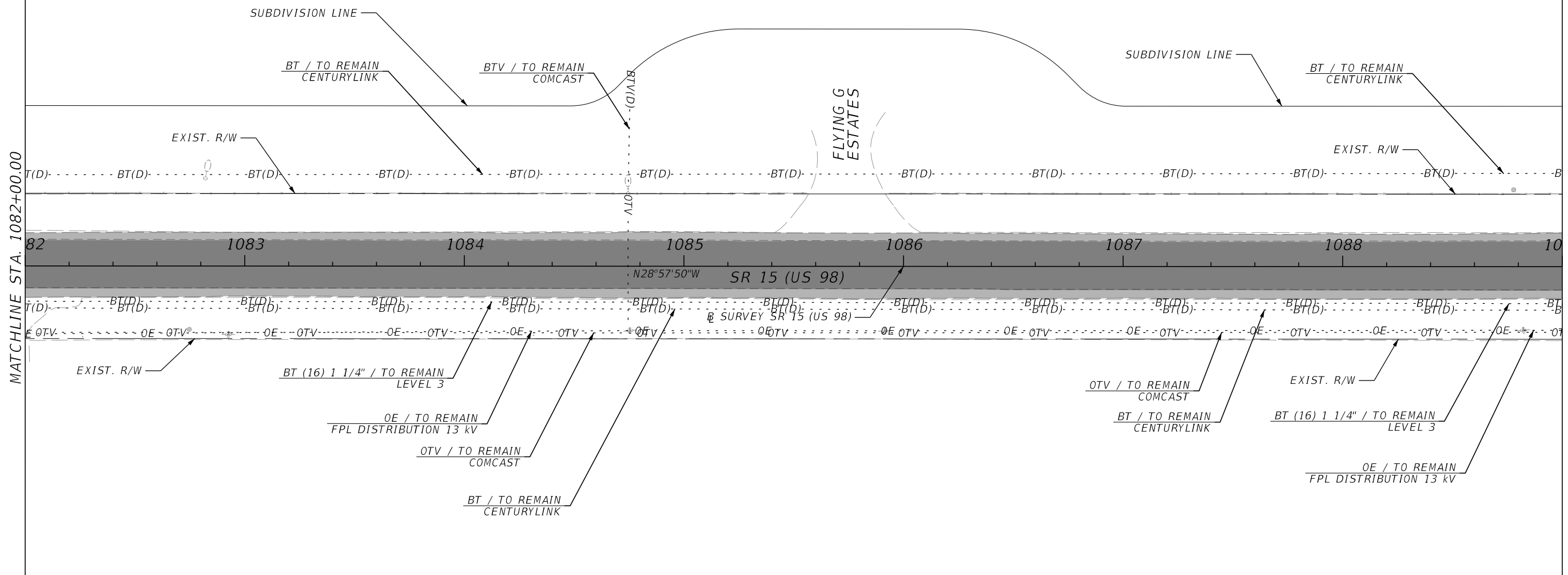
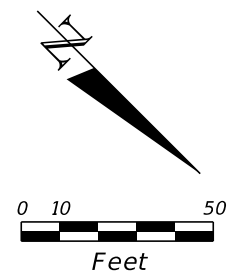
LEGEND

- 1.25" MILLING AND RESURFACING
- 2.50" MILLING AND RESURFACING

3/8/2024 6:52:34 AM day P:\ORD_FDOT\Worksets\FDOT\44897315201\Roadway\PLANRD01.dgn

THE OFFICIAL RECORD OF THIS SHEET IS THE ELECTRONIC FILE DIGITALLY SIGNED AND SEALED UNDER RULE 61G15-23.004, F.A.C.

REVISIONS				ENGINEER OF RECORD		STATE OF FLORIDA DEPARTMENT OF TRANSPORTATION			ROADWAY PLAN (11)	SHEET NO.
DATE	DESCRIPTION	DATE	DESCRIPTION	RYAN J. WILLIAMSON, P.E. LICENSE NUMBER: 81421 BURGESS & NIPLÉ, INC. 1800 PEMBROOK DRIVE, SUITE 265 ORLANDO, FL 32810		ROAD NO.	COUNTY	FINANCIAL PROJECT ID		20
								SR 15		OKEECHOBEE



LEGEND

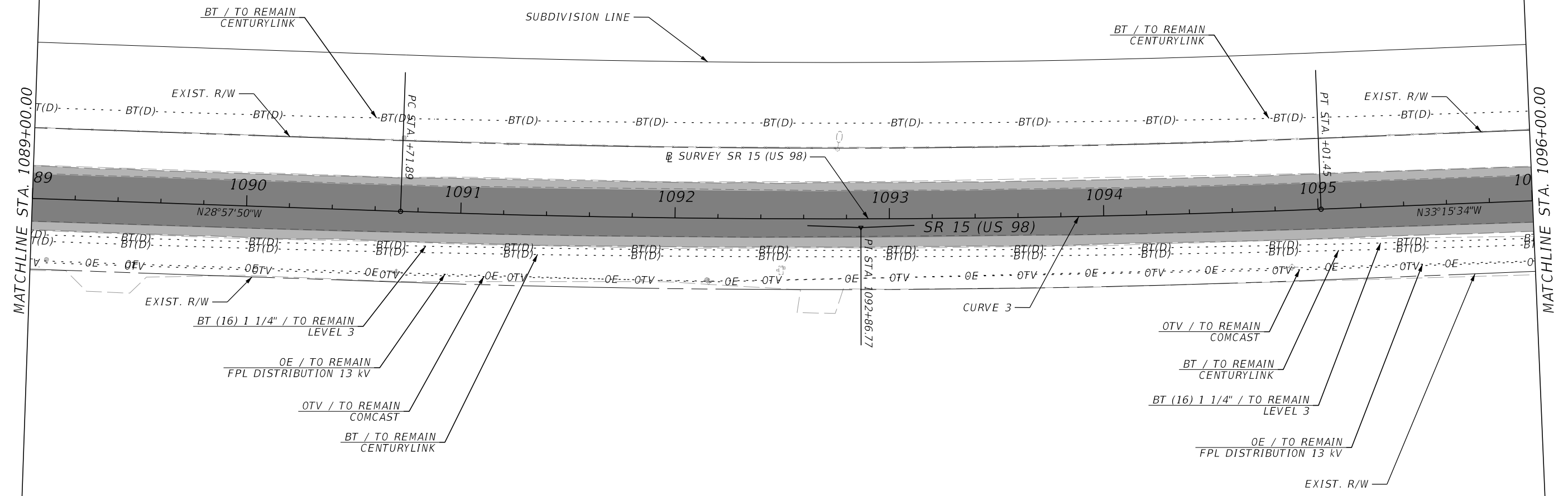
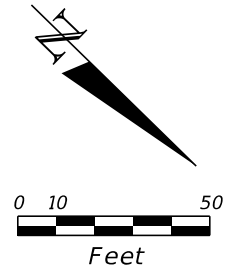
- 1.25" MILLING AND RESURFACING
- 2.50" MILLING AND RESURFACING

3/8/2024 6:52:35 AM day P:\ORD_FDOT\Worksets\FDOT\44897315201\Roadway\PLANRD01.dgn

REVISIONS				ENGINEER OF RECORD		STATE OF FLORIDA DEPARTMENT OF TRANSPORTATION			ROADWAY PLAN (12)	SHEET NO.
DATE	DESCRIPTION	DATE	DESCRIPTION	RYAN J. WILLIAMSON, P.E. LICENSE NUMBER: 81421 BURGESS & NIPLÉ, INC. 1800 PEMBROOK DRIVE, SUITE 265 ORLANDO, FL 32810		ROAD NO.	COUNTY	FINANCIAL PROJECT ID		21
						SR 15	OKEECHOBEE	448973-1-52-01		

THE OFFICIAL RECORD OF THIS SHEET IS THE ELECTRONIC FILE DIGITALLY SIGNED AND SEALED UNDER RULE 61G15-23.004, F.A.C.

CURVE 3
 PI STA. = 1092+86.77
 Δ = 04°17'44" (LT)
 D = 01°00'00"
 T = 214.88
 L = 429.56
 R = 429.56
 PC STA. = 1090+71.89
 PT STA. = 1095+01.45
 e = EXIST.



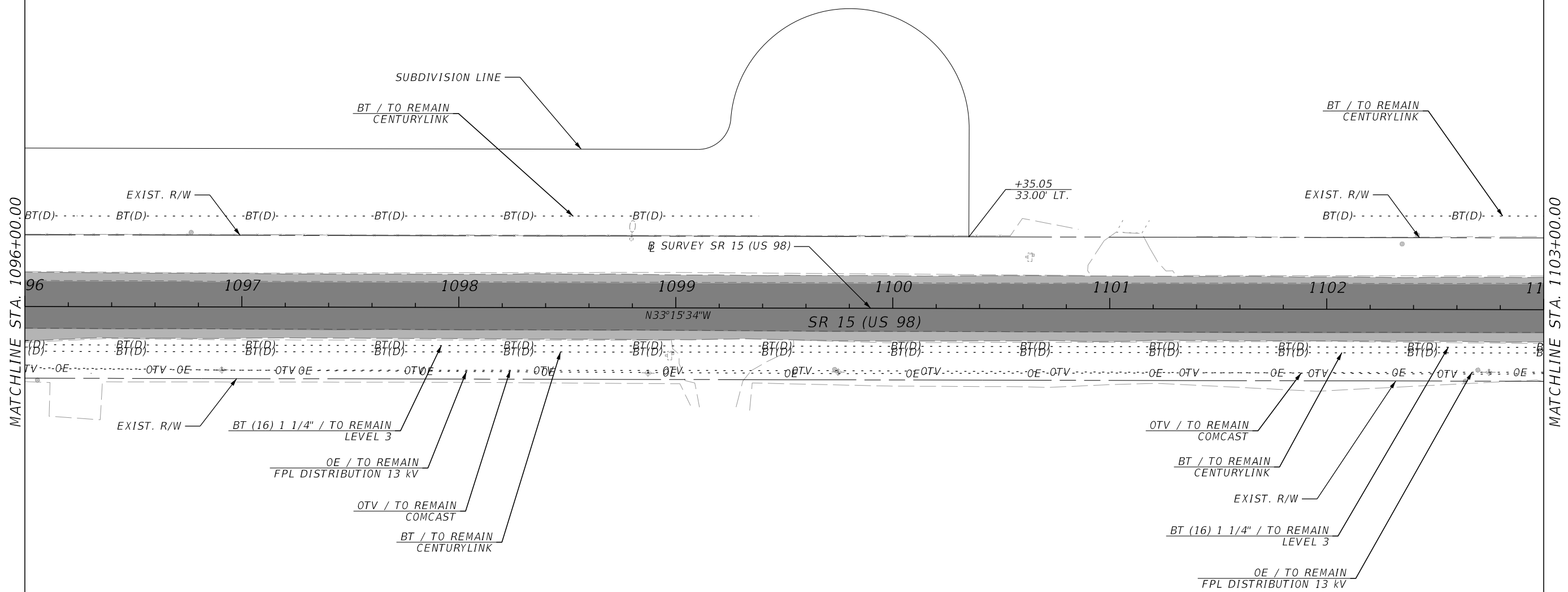
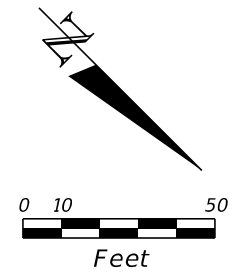
LEGEND

- 1.25" MILLING AND RESURFACING
- 2.50" MILLING AND RESURFACING

3/8/2024 6:52:36 AM day P:\ORD_FDOT\Worksets\FDOT\44897315201\Roadway\PLANRD01.dgn

REVISIONS				ENGINEER OF RECORD		STATE OF FLORIDA DEPARTMENT OF TRANSPORTATION			ROADWAY PLAN (13)	SHEET NO.
DATE	DESCRIPTION	DATE	DESCRIPTION	RYAN J. WILLIAMSON, P.E. LICENSE NUMBER: 81421 BURGESS & NIPL, INC. 1800 PEMBROOK DRIVE, SUITE 265 ORLANDO, FL 32810		ROAD NO.	COUNTY	FINANCIAL PROJECT ID		22
								SR 15		

THE OFFICIAL RECORD OF THIS SHEET IS THE ELECTRONIC FILE DIGITALLY SIGNED AND SEALED UNDER RULE 61G15-23.004, F.A.C.



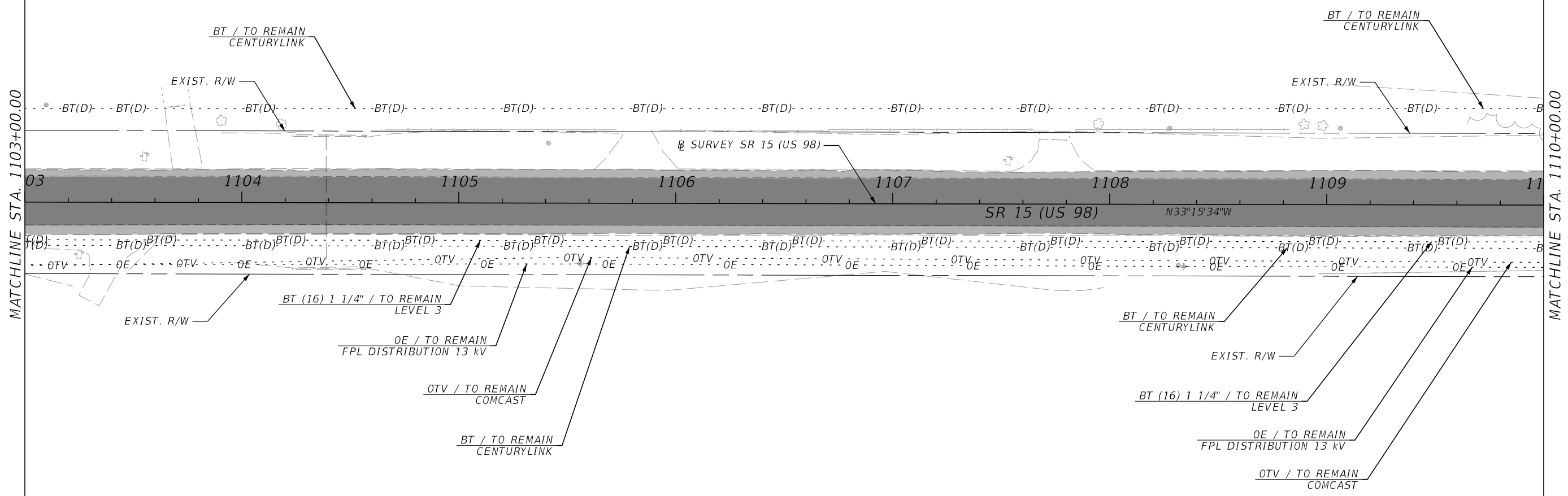
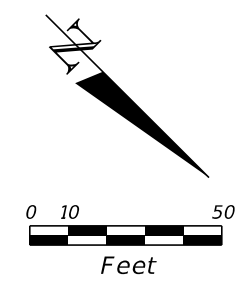
LEGEND

- 1.25" MILLING AND RESURFACING
- 2.50" MILLING AND RESURFACING

3/8/2024 6:52:37 AM day P:\ORD_FDOT\Worksets\FDOT\44897315201\Roadway\PLANRD01.dgn

REVISIONS				ENGINEER OF RECORD		STATE OF FLORIDA DEPARTMENT OF TRANSPORTATION			ROADWAY PLAN (14)	SHEET NO.
DATE	DESCRIPTION	DATE	DESCRIPTION	RYAN J. WILLIAMSON, P.E. LICENSE NUMBER: 81421 BURGESS & NIPLÉ, INC. 1800 PEMBROOK DRIVE, SUITE 265 ORLANDO, FL 32810		ROAD NO.	COUNTY	FINANCIAL PROJECT ID		23
						SR 15	OKEECHOBEE	448973-1-52-01		

THE OFFICIAL RECORD OF THIS SHEET IS THE ELECTRONIC FILE DIGITALLY SIGNED AND SEALED UNDER RULE 61G15-23.004, F.A.C.



LEGEND

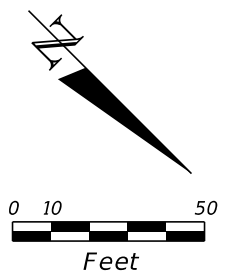
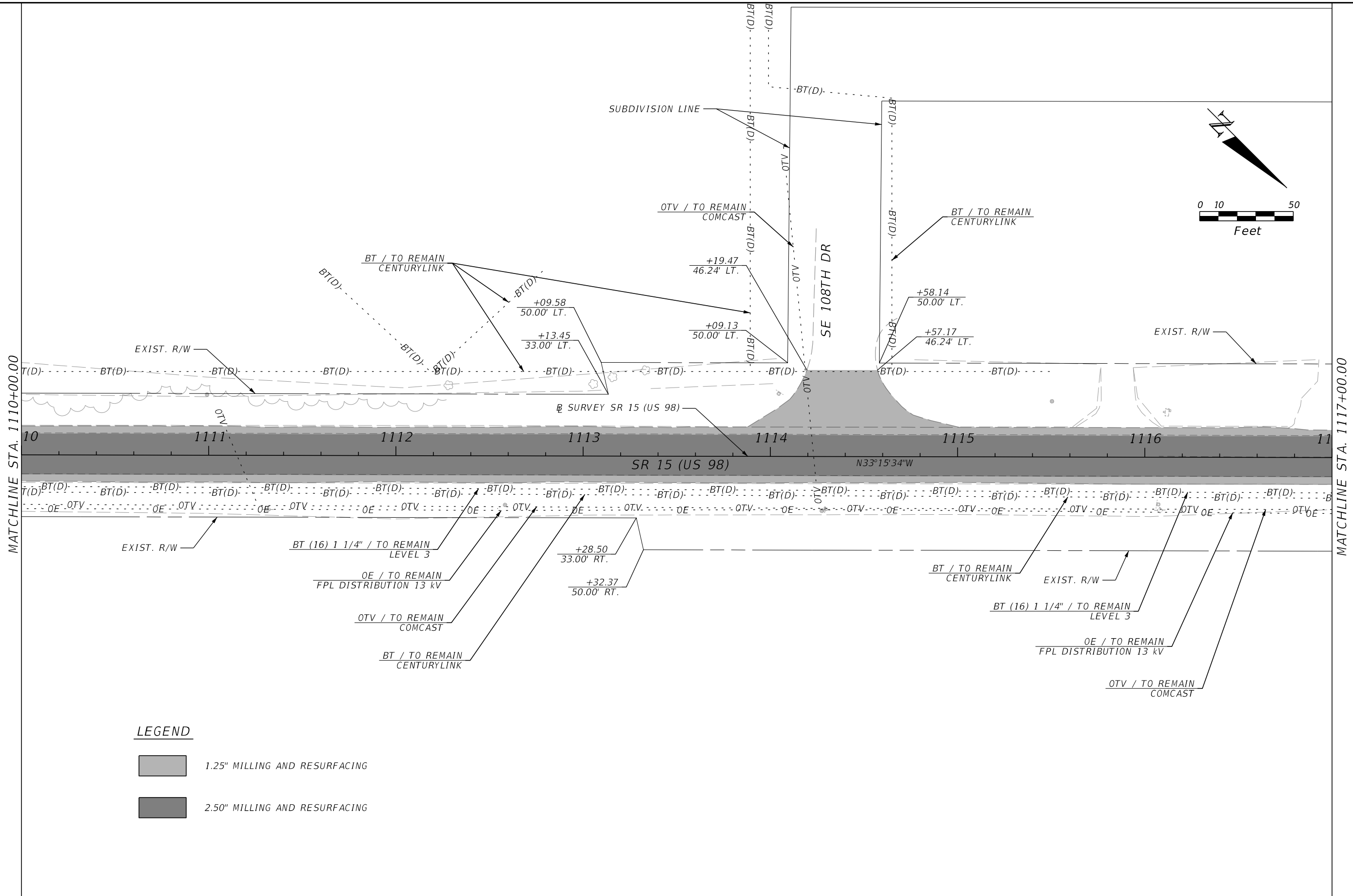
- 1.25" MILLING AND RESURFACING
- 2.50" MILLING AND RESURFACING

3/8/2024 6:52:37 AM day P:\ORD_FDOT\Worksets\FDOT\44897315201\Roadway\PLANRD01.dgn

REVISIONS				ENGINEER OF RECORD		STATE OF FLORIDA DEPARTMENT OF TRANSPORTATION			ROADWAY PLAN (15)	SHEET NO.
DATE	DESCRIPTION	DATE	DESCRIPTION	RYAN J. WILLIAMSON, P.E. LICENSE NUMBER: 81421 BURGESS & NIPLÉ, INC. 1800 PEMBROOK DRIVE, SUITE 265 ORLANDO, FL 32810		ROAD NO.	COUNTY	FINANCIAL PROJECT ID		24
								SR 15		

THE OFFICIAL RECORD OF THIS SHEET IS THE ELECTRONIC FILE DIGITALLY SIGNED AND SEALED UNDER RULE 61G15-23.004, F.A.C.

3/8/2024 6:52:38 AM day P:\ORD_FDOT\Worksets\FDOT\44897315201\Roadway\PLANRD01.dgn



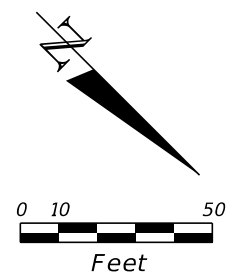
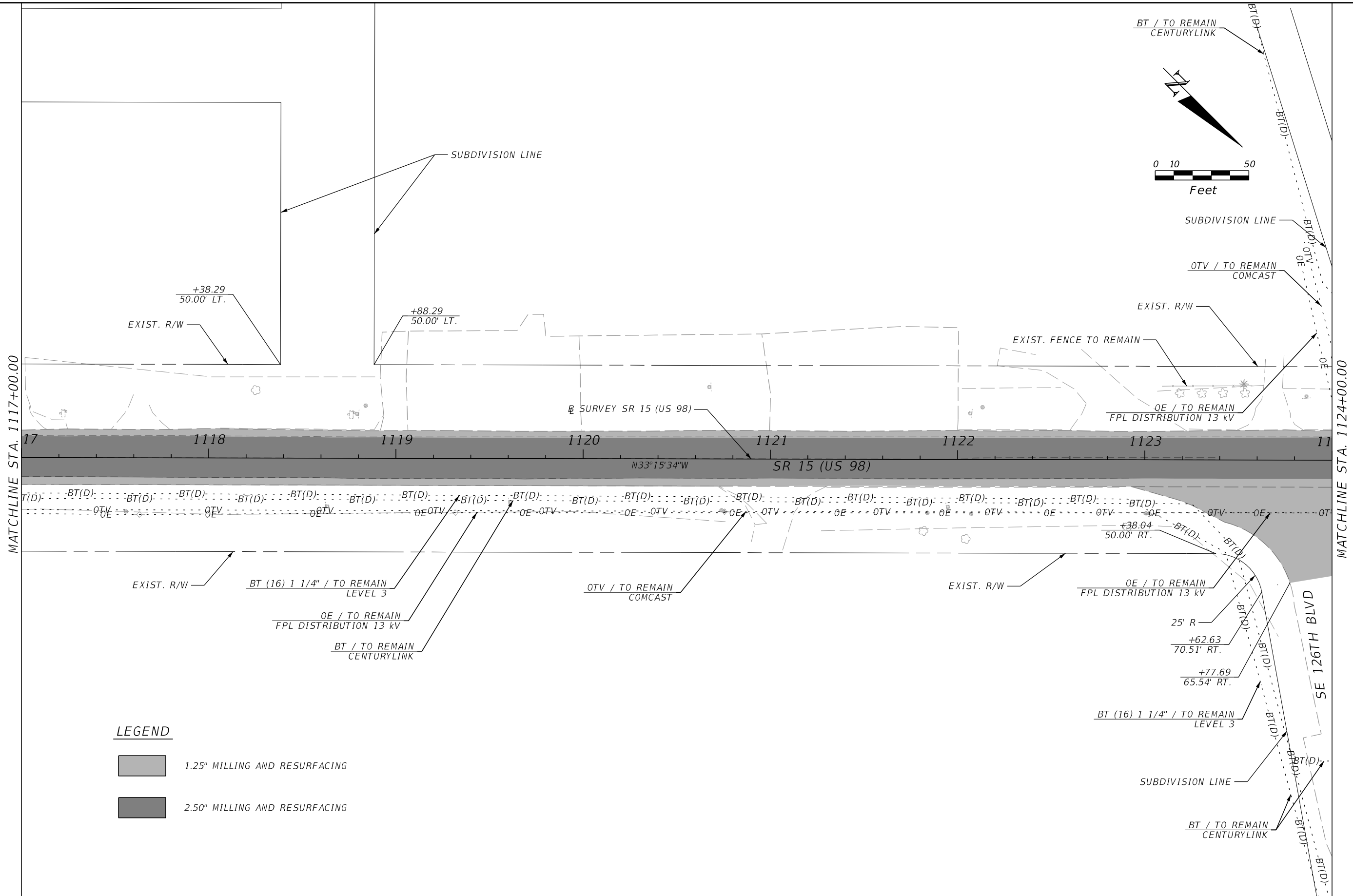
LEGEND

	1.25" MILLING AND RESURFACING
	2.50" MILLING AND RESURFACING

REVISIONS				ENGINEER OF RECORD		STATE OF FLORIDA DEPARTMENT OF TRANSPORTATION			ROADWAY PLAN (16)	SHEET NO.
DATE	DESCRIPTION	DATE	DESCRIPTION	RYAN J. WILLIAMSON, P.E. LICENSE NUMBER: 81421 BURGESS & NIPLÉ, INC. 1800 PEMBROOK DRIVE, SUITE 265 ORLANDO, FL 32810		ROAD NO.	COUNTY	FINANCIAL PROJECT ID		
						SR 15	OKEECHOBEE	448973-1-52-01		25

THE OFFICIAL RECORD OF THIS SHEET IS THE ELECTRONIC FILE DIGITALLY SIGNED AND SEALED UNDER RULE 61G15-23.004, F.A.C.

3/8/2024 6:52:39 AM day P:\ORD_FDOT\Worksets\FDOT\44897315201\Roadway\PLANRD01.dgn



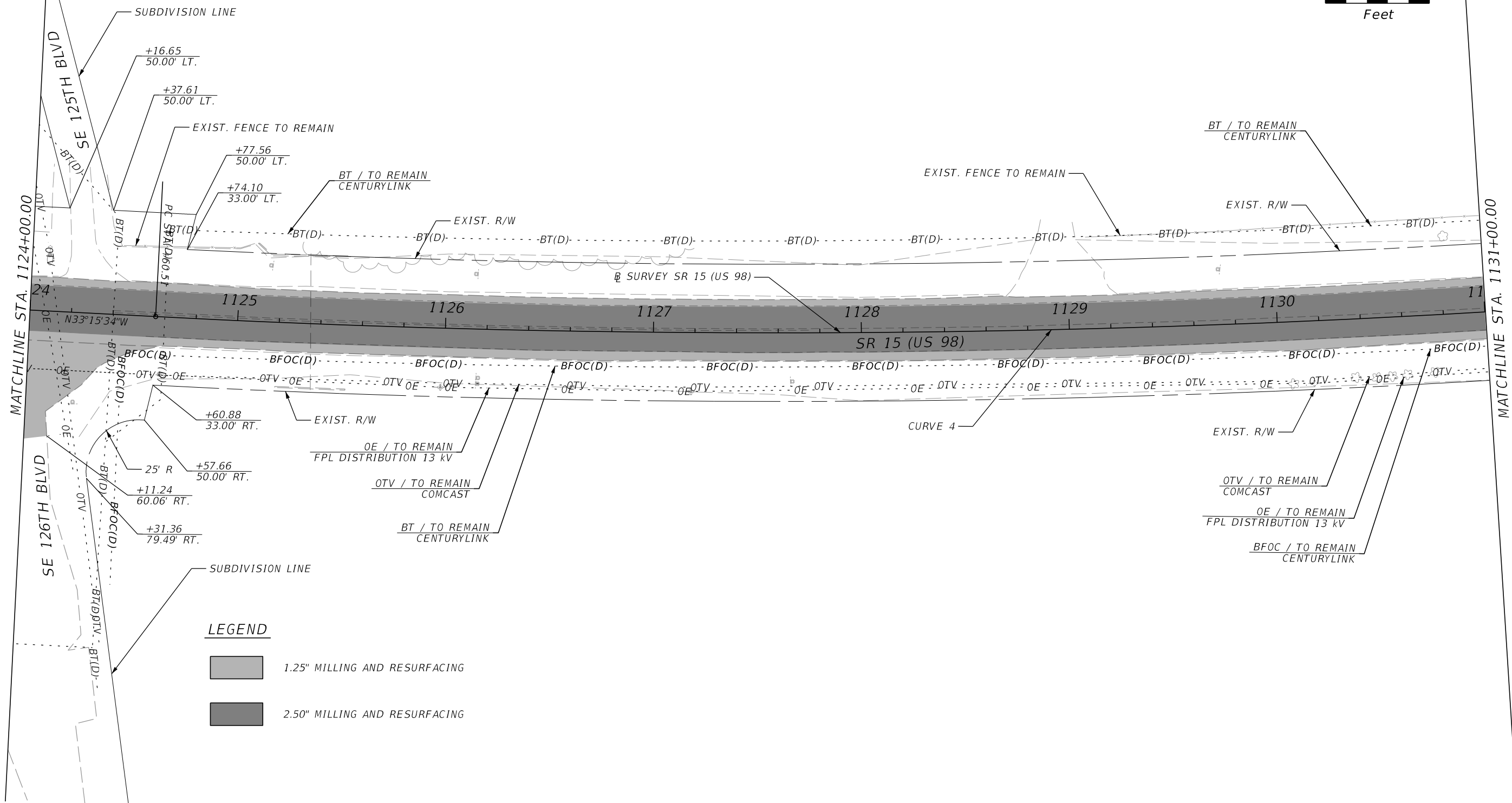
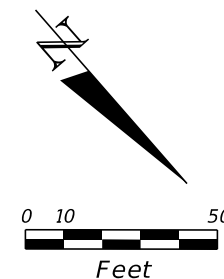
LEGEND

- 1.25" MILLING AND RESURFACING
- 2.50" MILLING AND RESURFACING

REVISIONS				ENGINEER OF RECORD		STATE OF FLORIDA DEPARTMENT OF TRANSPORTATION			ROADWAY PLAN (17)	SHEET NO.
DATE	DESCRIPTION	DATE	DESCRIPTION	RYAN J. WILLIAMSON, P.E. LICENSE NUMBER: 81421 BURGESS & NIPLÉ, INC. 1800 PEMBROOK DRIVE, SUITE 265 ORLANDO, FL 32810		ROAD NO.	COUNTY	FINANCIAL PROJECT ID		26
								SR 15		

THE OFFICIAL RECORD OF THIS SHEET IS THE ELECTRONIC FILE DIGITALLY SIGNED AND SEALED UNDER RULE 61G15-23.004, F.A.C.

CURVE 4
 PI STA. = 1132+40.75
 Δ = 15°30'34" (LT)
 D = 01°00'00"
 T = 780.24
 L = 1,550.94
 R = 1,550.94
 PC STA. = 1124+60.51
 PT STA. = 1140+11.45
 e = EXIST.



LEGEND

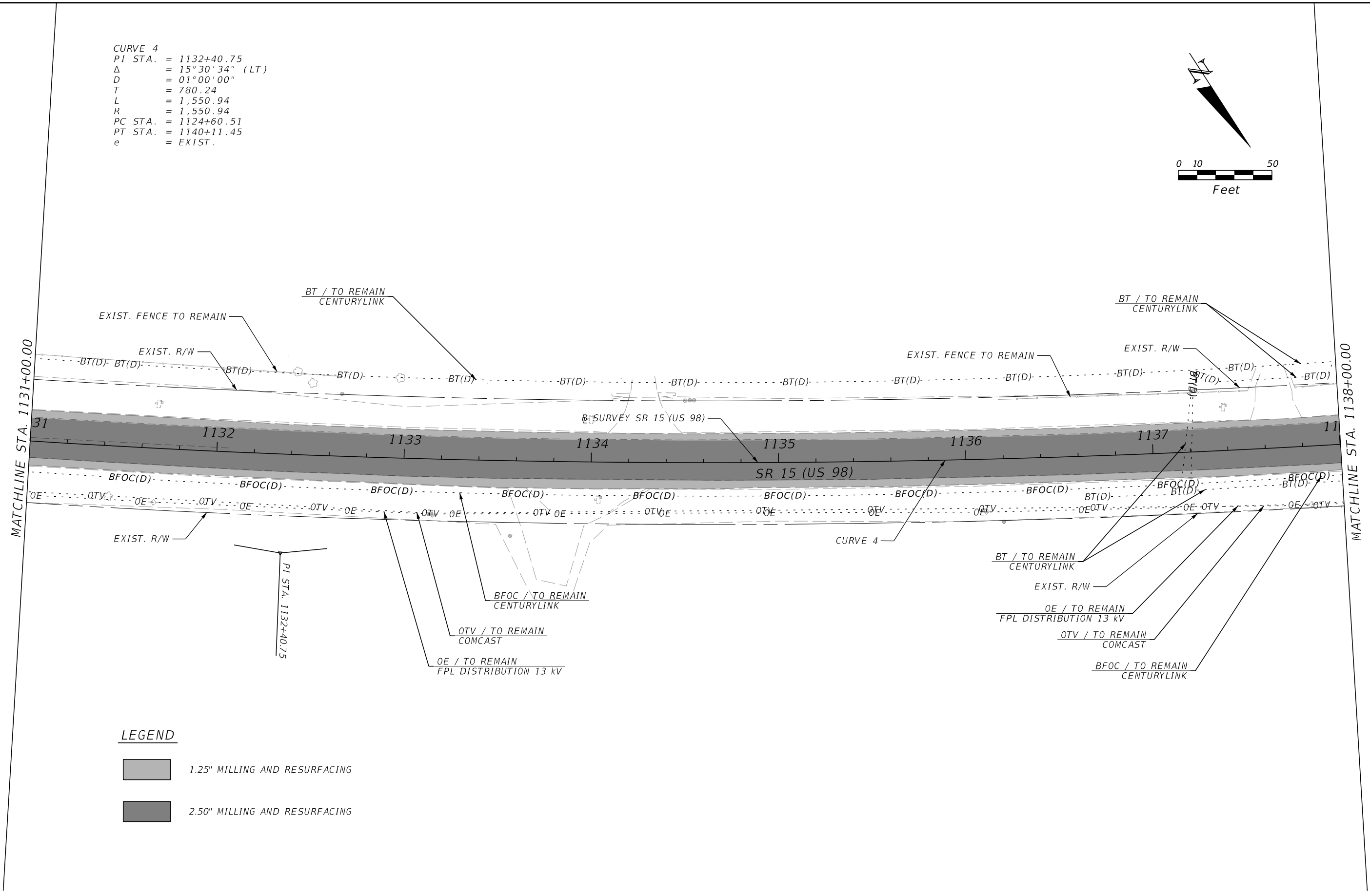
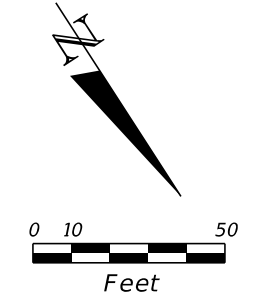
- 1.25" MILLING AND RESURFACING
- 2.50" MILLING AND RESURFACING

3/8/2024 6:52:40 AM day P:\ORD_FDOT\Work\K56\5\FDOT\44897315201\Roadway\PLANRD01.dgn

THE OFFICIAL RECORD OF THIS SHEET IS THE ELECTRONIC FILE DIGITALLY SIGNED AND SEALED UNDER RULE 61G15-23.004, F.A.C.

REVISIONS				ENGINEER OF RECORD		STATE OF FLORIDA DEPARTMENT OF TRANSPORTATION			ROADWAY PLAN (18)	SHEET NO.
DATE	DESCRIPTION	DATE	DESCRIPTION	RYAN J. WILLIAMSON, P.E. LICENSE NUMBER: 81421 BURGESS & NIPL, INC. 1800 PEMBROOK DRIVE, SUITE 265 ORLANDO, FL 32810		ROAD NO.	COUNTY	FINANCIAL PROJECT ID		27
								SR 15		

CURVE 4
 PI STA. = 1132+40.75
 Δ = 15° 30' 34" (LT)
 D = 01° 00' 00"
 T = 780.24
 L = 1,550.94
 R = 1,550.94
 PC STA. = 1124+60.51
 PT STA. = 1140+11.45
 e = EXIST.



LEGEND

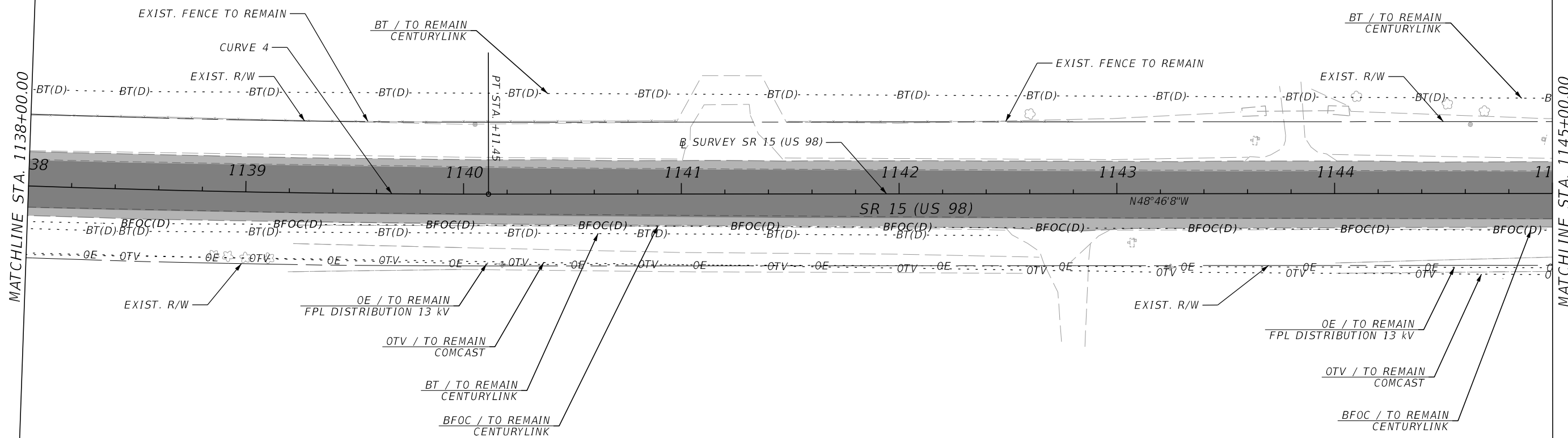
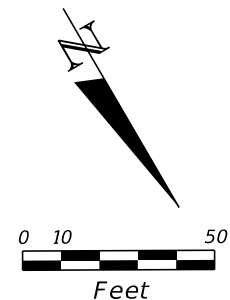
- 1.25" MILLING AND RESURFACING
- 2.50" MILLING AND RESURFACING

3/8/2024 6:52:41 AM day P:\ORD_FDOT\Worksets\FDOT\44897315201\Roadway\PLANRD01.dgn

THE OFFICIAL RECORD OF THIS SHEET IS THE ELECTRONIC FILE DIGITALLY SIGNED AND SEALED UNDER RULE 61G15-23.004, F.A.C.

REVISIONS				ENGINEER OF RECORD			STATE OF FLORIDA DEPARTMENT OF TRANSPORTATION			ROADWAY PLAN (19)	SHEET NO.
DATE	DESCRIPTION	DATE	DESCRIPTION	RYAN J. WILLIAMSON, P.E. LICENSE NUMBER: 81421 BURGESS & NIPLÉ, INC. 1800 PEMBROOK DRIVE, SUITE 265 ORLANDO, FL 32810			ROAD NO.	COUNTY	FINANCIAL PROJECT ID		
											SR 15

CURVE 4
 PI STA. = 1132+40.75
 Δ = 15°30'34" (LT)
 D = 01°00'00"
 T = 780.24
 L = 1,550.94
 R = 1,550.94
 PC STA. = 1124+60.51
 PT STA. = 1140+11.45
 e = EXIST.



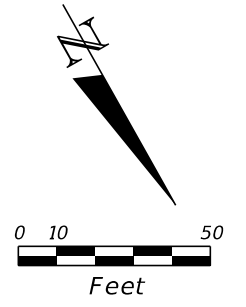
LEGEND

- 1.25" MILLING AND RESURFACING
- 2.50" MILLING AND RESURFACING

3/8/2024 6:52:42 AM day P:\ORD_FDOT\Worksets\FDOT\44897315201\Roadway\PLANRD01.dgn

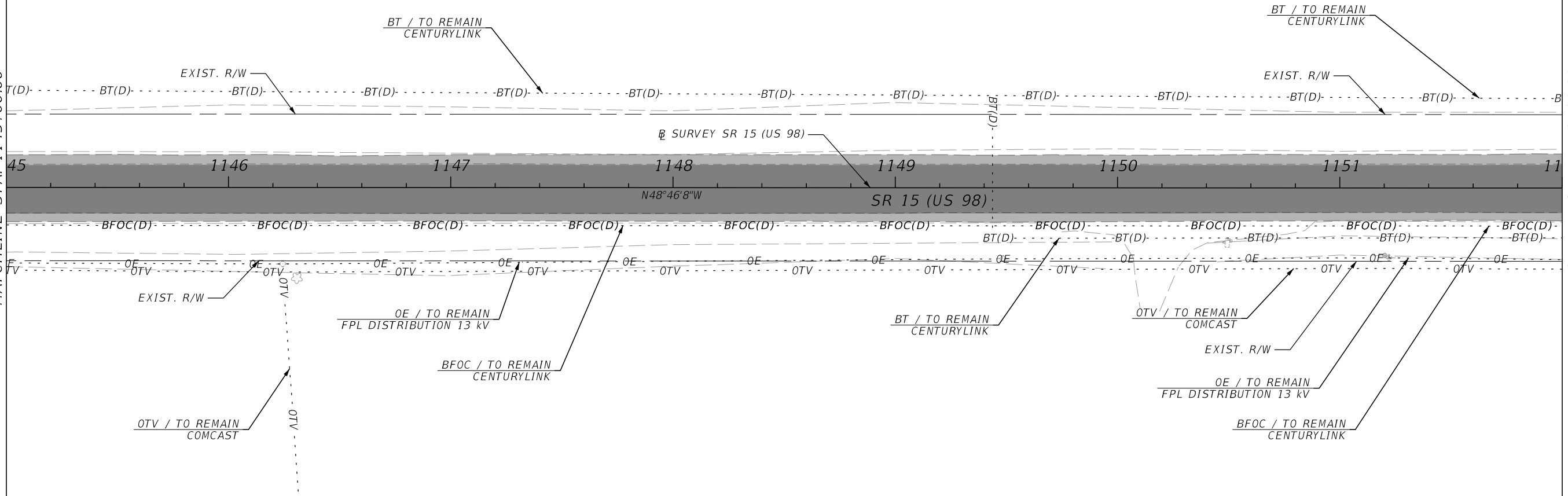
REVISIONS				ENGINEER OF RECORD		STATE OF FLORIDA DEPARTMENT OF TRANSPORTATION			ROADWAY PLAN (20)	SHEET NO.
DATE	DESCRIPTION	DATE	DESCRIPTION	RYAN J. WILLIAMSON, P.E. LICENSE NUMBER: 81421 BURGESS & NIPLÉ, INC. 1800 PEMBROOK DRIVE, SUITE 265 ORLANDO, FL 32810		ROAD NO.	COUNTY	FINANCIAL PROJECT ID		29
						SR 15	OKEECHOBEE	448973-1-52-01		

THE OFFICIAL RECORD OF THIS SHEET IS THE ELECTRONIC FILE DIGITALLY SIGNED AND SEALED UNDER RULE 61G15-23.004, F.A.C.



MATCHLINE STA. 1145+00.00

MATCHLINE STA. 1152+00.00



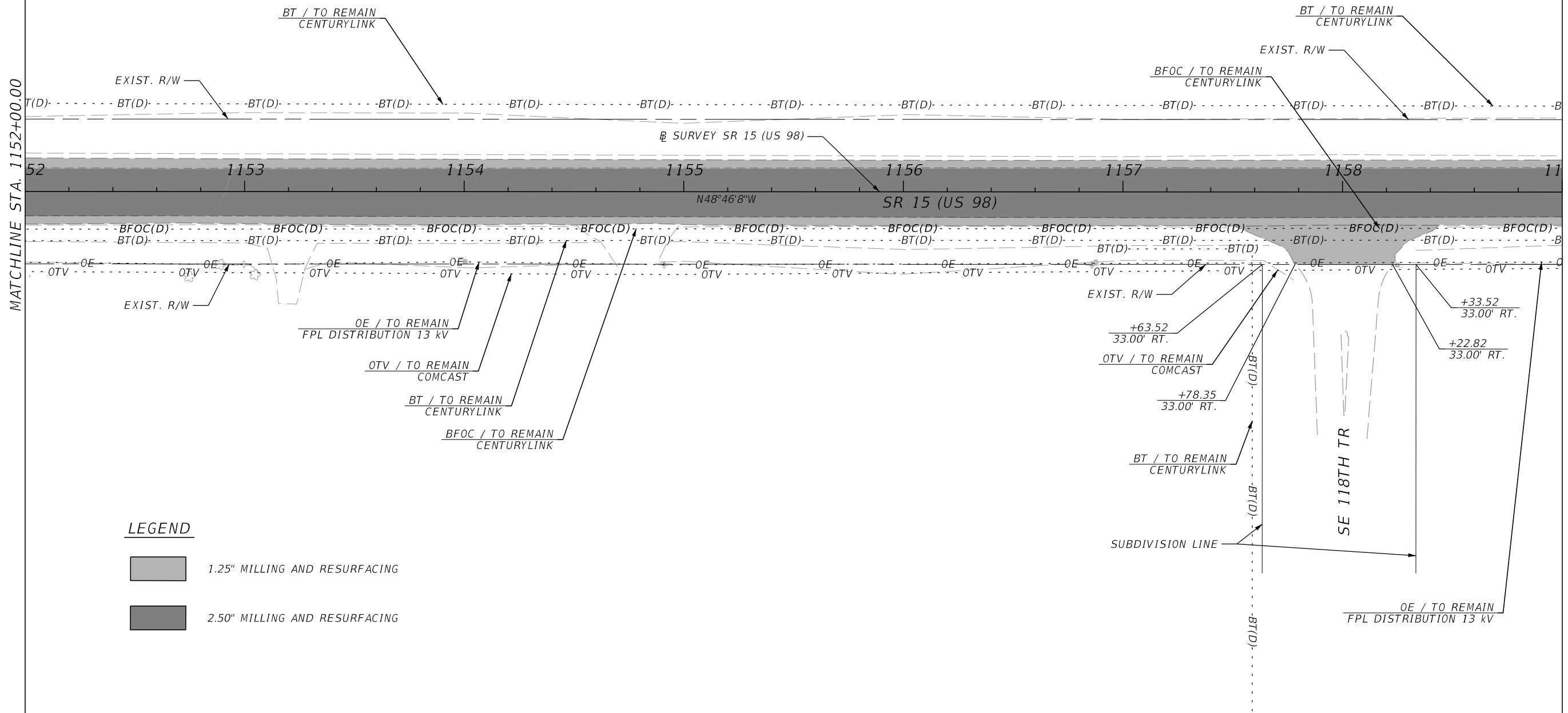
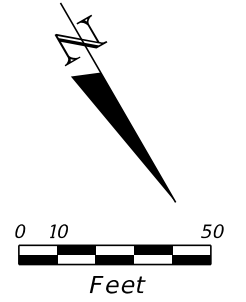
LEGEND

	1.25" MILLING AND RESURFACING
	2.50" MILLING AND RESURFACING

3/8/2024 6:52:43 AM day P:\ORD_FDOT\Worksets\FDOT\44897315201\Roadway\PLANRD01.dgn

REVISIONS				ENGINEER OF RECORD		STATE OF FLORIDA DEPARTMENT OF TRANSPORTATION			ROADWAY PLAN (21)	SHEET NO.
DATE	DESCRIPTION	DATE	DESCRIPTION	RYAN J. WILLIAMSON, P.E. LICENSE NUMBER: 81421 BURGESS & NIPLÉ, INC. 1800 PEMBROOK DRIVE, SUITE 265 ORLANDO, FL 32810		ROAD NO.	COUNTY	FINANCIAL PROJECT ID		30
								SR 15		

THE OFFICIAL RECORD OF THIS SHEET IS THE ELECTRONIC FILE DIGITALLY SIGNED AND SEALED UNDER RULE 61G15-23.004, F.A.C.



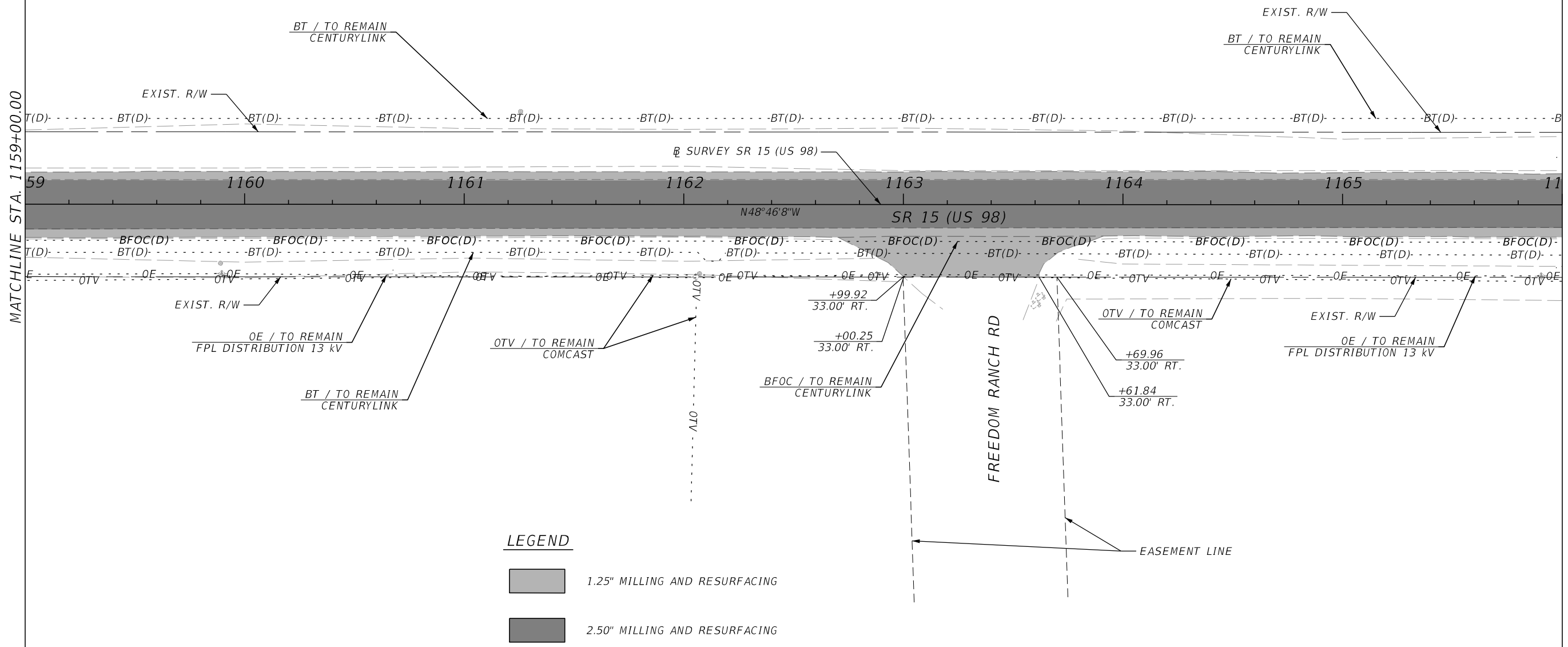
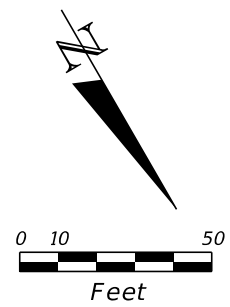
LEGEND

- 1.25" MILLING AND RESURFACING
- 2.50" MILLING AND RESURFACING

3/8/2024 6:52:44 AM day P:\ORD_FDOT\Worksets\FDOT\44897315201\Roadway\PLANRD01.dgn

THE OFFICIAL RECORD OF THIS SHEET IS THE ELECTRONIC FILE DIGITALLY SIGNED AND SEALED UNDER RULE 61G15-23.004, F.A.C.

REVISIONS				ENGINEER OF RECORD		STATE OF FLORIDA DEPARTMENT OF TRANSPORTATION			ROADWAY PLAN (22)	SHEET NO.
DATE	DESCRIPTION	DATE	DESCRIPTION	RYAN J. WILLIAMSON, P.E. LICENSE NUMBER: 81421 BURGESS & NIPLÉ, INC. 1800 PEMBROOK DRIVE, SUITE 265 ORLANDO, FL 32810		ROAD NO.	COUNTY	FINANCIAL PROJECT ID		31
								SR 15		



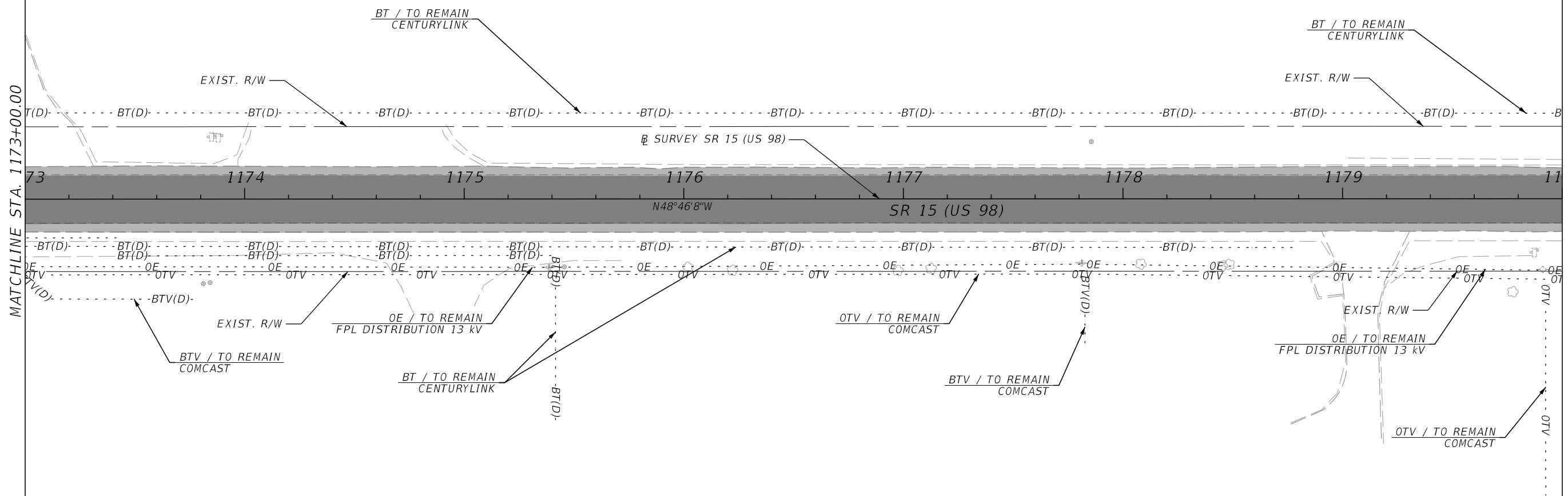
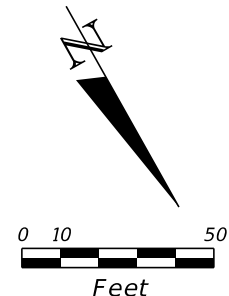
LEGEND

	1.25" MILLING AND RESURFACING
	2.50" MILLING AND RESURFACING

3/8/2024 6:52:44 AM day P:\ORD_FDOT\Worksets\FDOT\44897315201\Roadway\PLANRD01.dgn

REVISIONS				ENGINEER OF RECORD			STATE OF FLORIDA DEPARTMENT OF TRANSPORTATION			ROADWAY PLAN (23)	SHEET NO.
DATE	DESCRIPTION	DATE	DESCRIPTION	RYAN J. WILLIAMSON, P.E. LICENSE NUMBER: 81421 BURGESS & NIPLÉ, INC. 1800 PEMBROOK DRIVE, SUITE 265 ORLANDO, FL 32810			ROAD NO.	COUNTY	FINANCIAL PROJECT ID		32
							SR 15	OKEECHOBEE	448973-1-52-01		

THE OFFICIAL RECORD OF THIS SHEET IS THE ELECTRONIC FILE DIGITALLY SIGNED AND SEALED UNDER RULE 61G15-23.004, F.A.C.



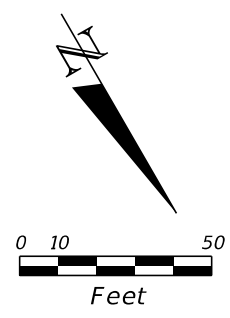
LEGEND

- 1.25" MILLING AND RESURFACING
- 2.50" MILLING AND RESURFACING

3/8/2024 6:52:46 AM day P:\ORD_FDOT\Worksets\FDOT\44897315201\Roadway\PLANRD01.dgn

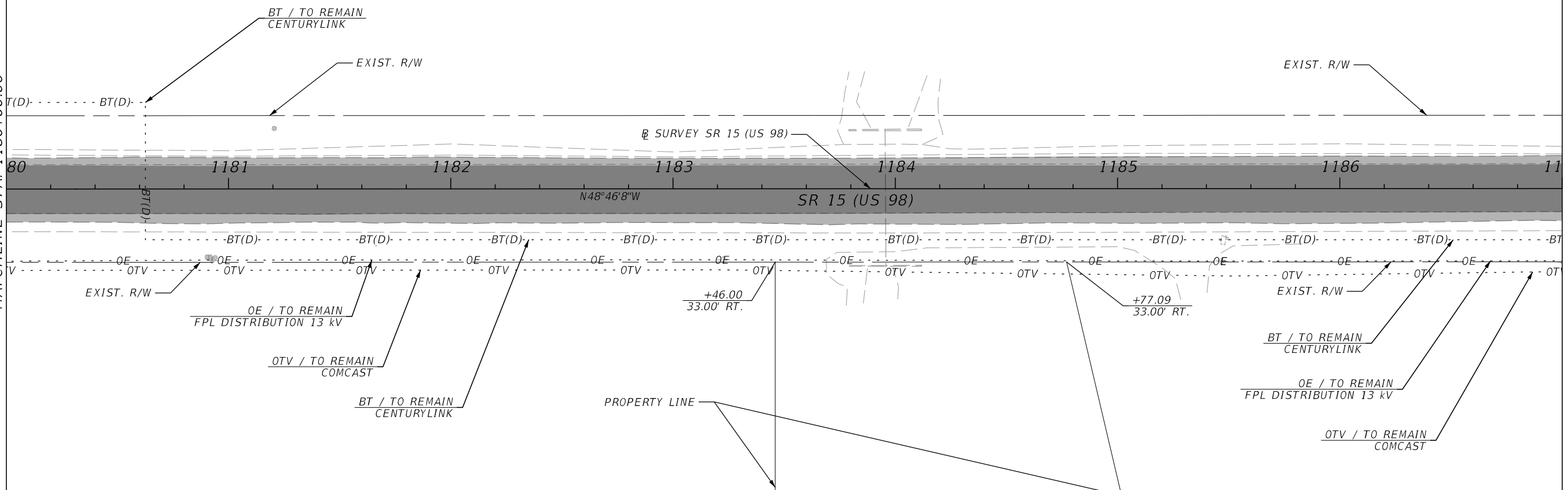
REVISIONS				ENGINEER OF RECORD		STATE OF FLORIDA DEPARTMENT OF TRANSPORTATION			ROADWAY PLAN (25)	SHEET NO.
DATE	DESCRIPTION	DATE	DESCRIPTION	RYAN J. WILLIAMSON, P.E. LICENSE NUMBER: 81421 BURGESS & NIPLÉ, INC. 1800 PEMBROOK DRIVE, SUITE 265 ORLANDO, FL 32810		ROAD NO.	COUNTY	FINANCIAL PROJECT ID		34
								SR 15		

THE OFFICIAL RECORD OF THIS SHEET IS THE ELECTRONIC FILE DIGITALLY SIGNED AND SEALED UNDER RULE 61G15-23.004, F.A.C.



MATCHLINE STA. 1180+00.00

MATCHLINE STA. 1187+00.00



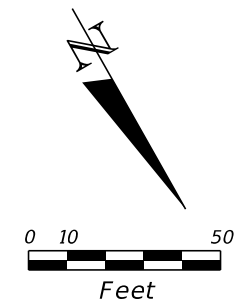
LEGEND

- 1.25" MILLING AND RESURFACING
- 2.50" MILLING AND RESURFACING

3/8/2024 6:52:47 AM day P:\ORD_FDOT\Worksets\FDOT\44897315201\Roadway\PLANRD01.dgn

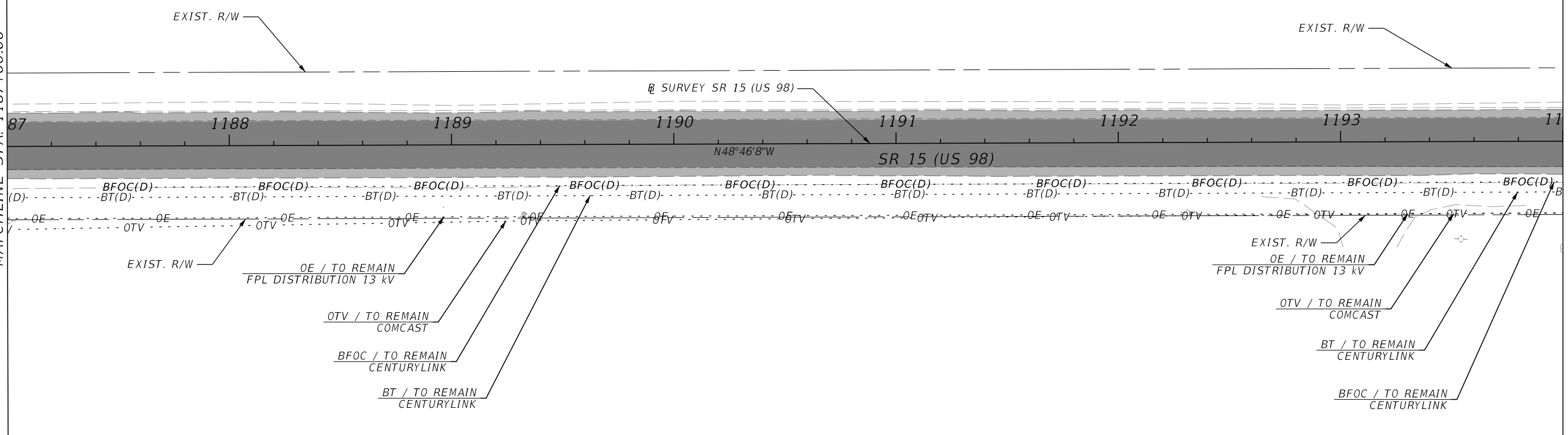
REVISIONS				ENGINEER OF RECORD		STATE OF FLORIDA DEPARTMENT OF TRANSPORTATION			ROADWAY PLAN (26)	SHEET NO.
DATE	DESCRIPTION	DATE	DESCRIPTION	RYAN J. WILLIAMSON, P.E. LICENSE NUMBER: 81421 BURGESS & NIPLÉ, INC. 1800 PEMBROOK DRIVE, SUITE 265 ORLANDO, FL 32810		ROAD NO.	COUNTY	FINANCIAL PROJECT ID		35
								SR 15		

THE OFFICIAL RECORD OF THIS SHEET IS THE ELECTRONIC FILE DIGITALLY SIGNED AND SEALED UNDER RULE 61G15-23.004, F.A.C.



MATCHLINE STA. 1187+00.00

MATCHLINE STA. 1194+00.00



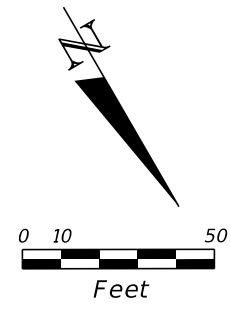
LEGEND

- 1.25" MILLING AND RESURFACING
- 2.50" MILLING AND RESURFACING

3/8/2024 6:52:48 AM day P:\ORD_FDOT\Worksets\FDOT\44897315201\Roadway\PLANRD01.dgn

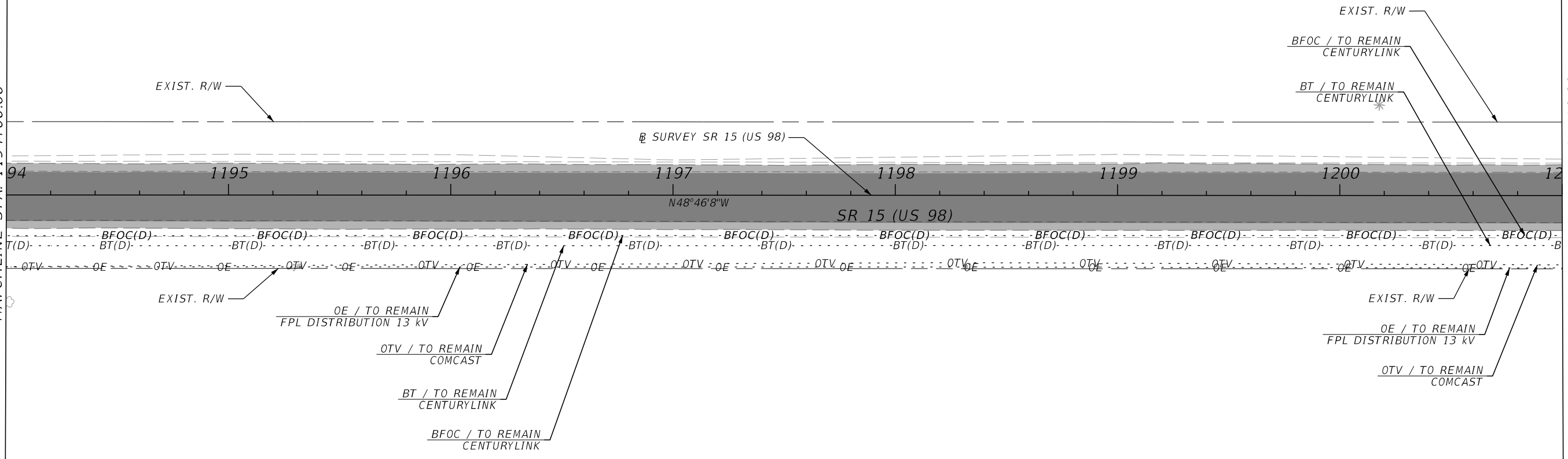
THE OFFICIAL RECORD OF THIS SHEET IS THE ELECTRONIC FILE DIGITALLY SIGNED AND SEALED UNDER RULE 61G15-23.004, F.A.C.

REVISIONS				ENGINEER OF RECORD			STATE OF FLORIDA DEPARTMENT OF TRANSPORTATION			ROADWAY PLAN (27)	SHEET NO.
DATE	DESCRIPTION	DATE	DESCRIPTION	RYAN J. WILLIAMSON, P.E. LICENSE NUMBER: 81421 BURGESS & NIPL, INC. 1800 PEMBROOK DRIVE, SUITE 265 ORLANDO, FL 32810			ROAD NO.	COUNTY	FINANCIAL PROJECT ID		36
							SR 15	OKEECHOBEE	448973-1-52-01		



MATCHLINE STA. 1194+00.00

MATCHLINE STA. 1201+00.00



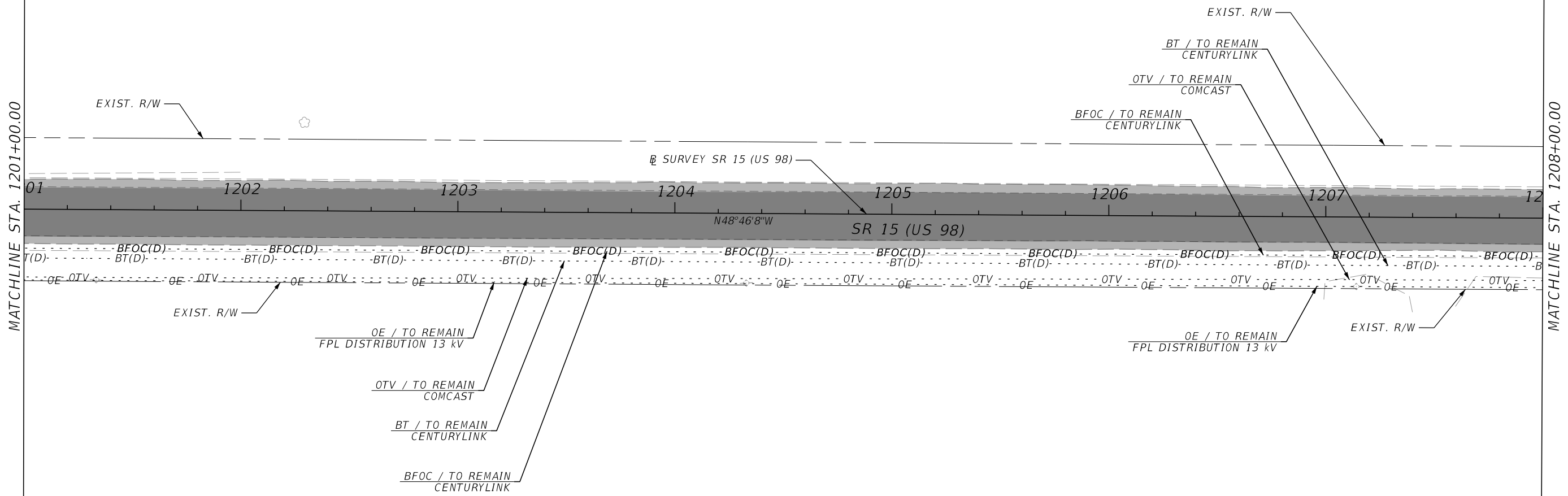
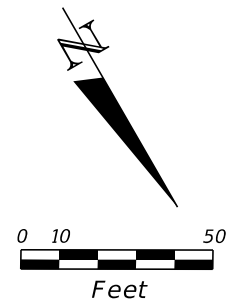
LEGEND

- 1.25" MILLING AND RESURFACING
- 2.50" MILLING AND RESURFACING

3/8/2024 6:52:49 AM day P:\ORD_FDOT\Worksets\FDOT\44897315201\Roadway\PLANRD01.dgn

REVISIONS				ENGINEER OF RECORD		STATE OF FLORIDA DEPARTMENT OF TRANSPORTATION			ROADWAY PLAN (28)	SHEET NO.
DATE	DESCRIPTION	DATE	DESCRIPTION	RYAN J. WILLIAMSON, P.E. LICENSE NUMBER: 81421 BURGESS & NIPLÉ, INC. 1800 PEMBROOK DRIVE, SUITE 265 ORLANDO, FL 32810		ROAD NO.	COUNTY	FINANCIAL PROJECT ID		37
						SR 15	OKEECHOBEE	448973-1-52-01		

THE OFFICIAL RECORD OF THIS SHEET IS THE ELECTRONIC FILE DIGITALLY SIGNED AND SEALED UNDER RULE 61G15-23.004, F.A.C.



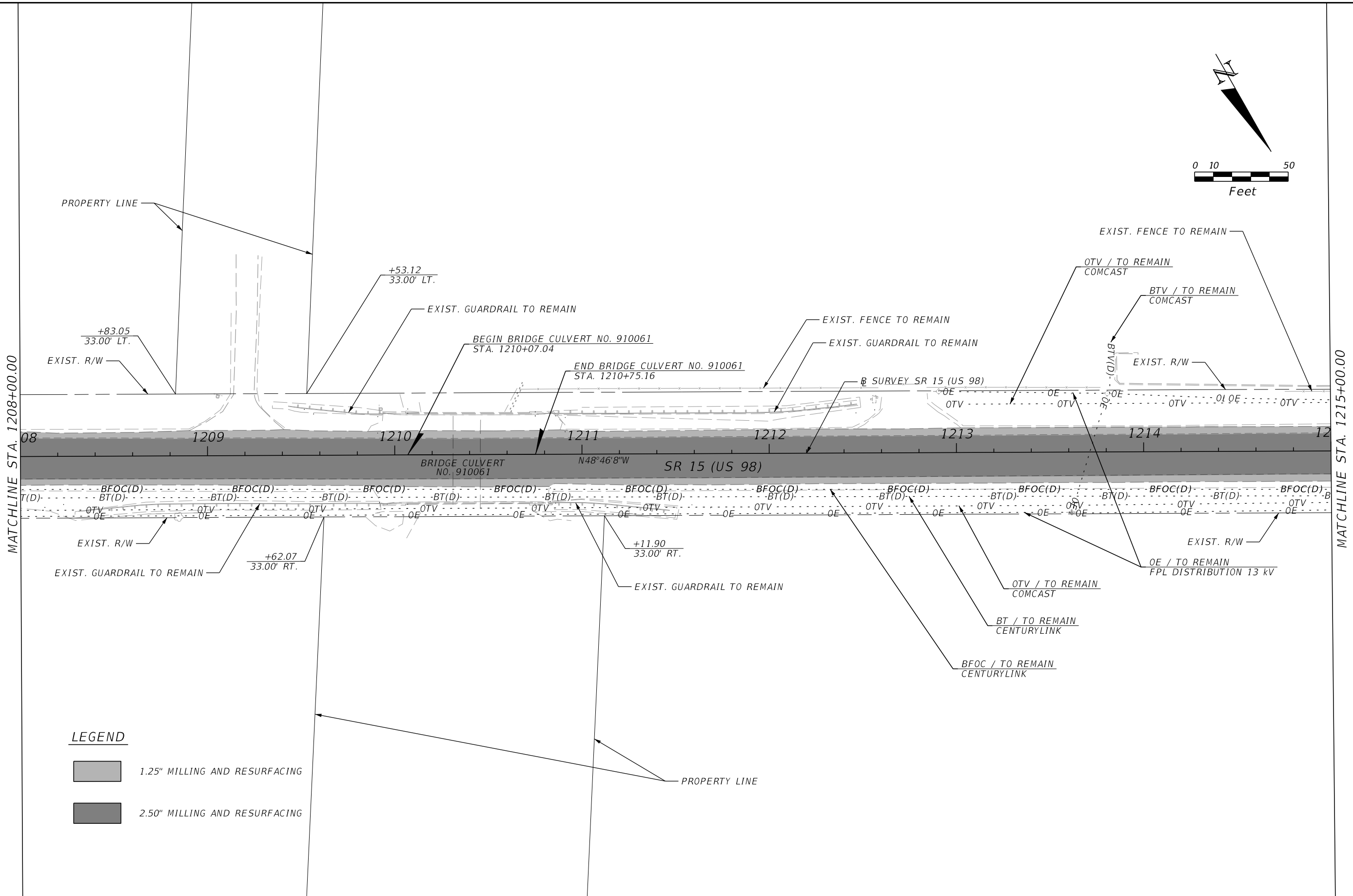
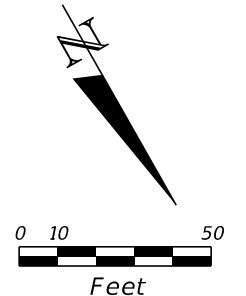
LEGEND

- 1.25" MILLING AND RESURFACING
- 2.50" MILLING AND RESURFACING

3/8/2024 6:52:49 AM day P:\ORD_FDOT\Worksets\FDOT\44897315201\Roadway\PLANRD01.dgn

REVISIONS				ENGINEER OF RECORD		STATE OF FLORIDA DEPARTMENT OF TRANSPORTATION			ROADWAY PLAN (29)	SHEET NO.
DATE	DESCRIPTION	DATE	DESCRIPTION	RYAN J. WILLIAMSON, P.E. LICENSE NUMBER: 81421 BURGESS & NIPLÉ, INC. 1800 PEMBROOK DRIVE, SUITE 265 ORLANDO, FL 32810		ROAD NO.	COUNTY	FINANCIAL PROJECT ID		38
								SR 15		

THE OFFICIAL RECORD OF THIS SHEET IS THE ELECTRONIC FILE DIGITALLY SIGNED AND SEALED UNDER RULE 61G15-23.004, F.A.C.



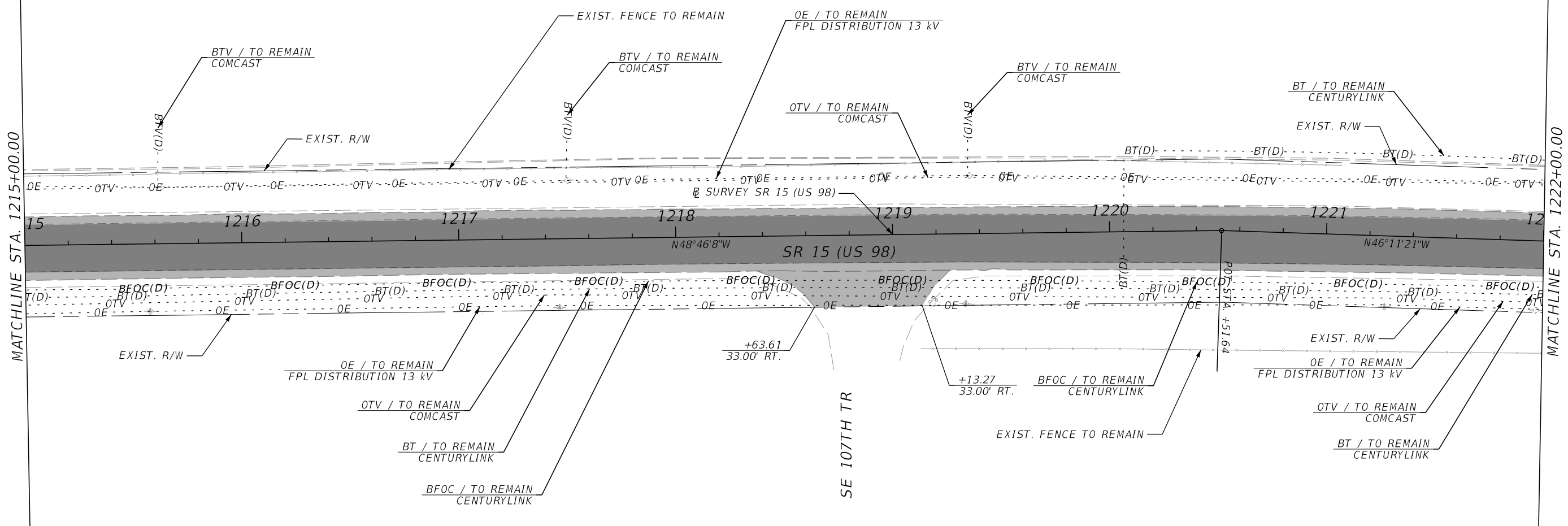
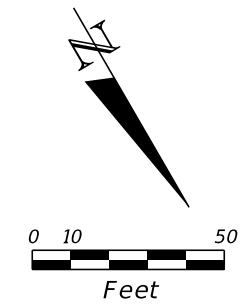
LEGEND

- 1.25" MILLING AND RESURFACING
- 2.50" MILLING AND RESURFACING

3/8/2024 6:52:50 AM day P:\ORD_FDOT\Worksets\FDOT\44897315201\Roadway\PLANRD01.dgn

REVISIONS				ENGINEER OF RECORD		STATE OF FLORIDA DEPARTMENT OF TRANSPORTATION			ROADWAY PLAN (30)	SHEET NO.
DATE	DESCRIPTION	DATE	DESCRIPTION	RYAN J. WILLIAMSON, P.E. LICENSE NUMBER: 81421 BURGESS & NIPLÉ, INC. 1800 PEMBROOK DRIVE, SUITE 265 ORLANDO, FL 32810		ROAD NO.	COUNTY	FINANCIAL PROJECT ID		39
								SR 15		

THE OFFICIAL RECORD OF THIS SHEET IS THE ELECTRONIC FILE DIGITALLY SIGNED AND SEALED UNDER RULE 61G15-23.004, F.A.C.



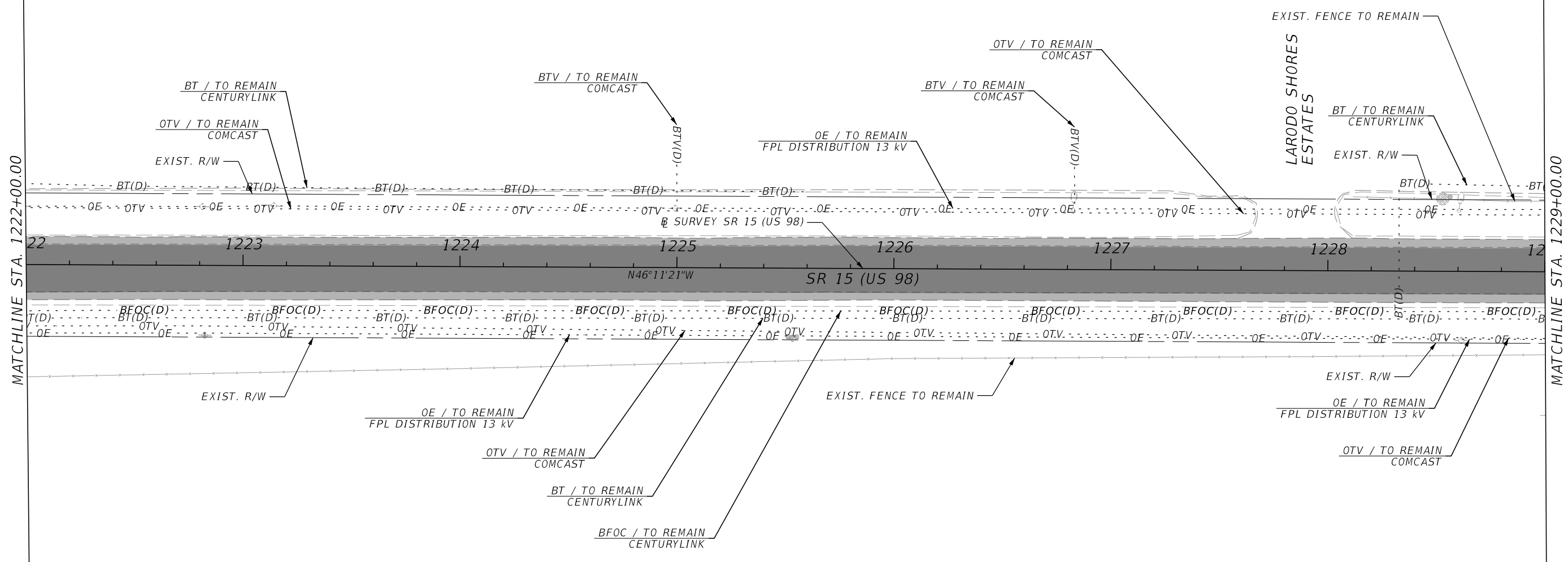
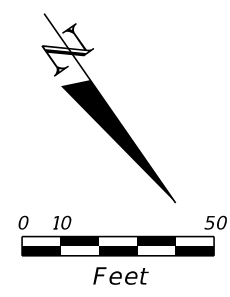
LEGEND

- 1.25" MILLING AND RESURFACING
- 2.50" MILLING AND RESURFACING

3/8/2024 6:52:51 AM day P:\ORD_FDOT\Worksets\FDOT\44897315201\Roadway\PLANRD01.dgn

REVISIONS				ENGINEER OF RECORD			STATE OF FLORIDA DEPARTMENT OF TRANSPORTATION			ROADWAY PLAN (31)	SHEET NO.
DATE	DESCRIPTION	DATE	DESCRIPTION	RYAN J. WILLIAMSON, P.E. LICENSE NUMBER: 81421 BURGESS & NIPLÉ, INC. 1800 PEMBROOK DRIVE, SUITE 265 ORLANDO, FL 32810			ROAD NO.	COUNTY	FINANCIAL PROJECT ID		40
							SR 15	OKEECHOBEE	448973-1-52-01		

THE OFFICIAL RECORD OF THIS SHEET IS THE ELECTRONIC FILE DIGITALLY SIGNED AND SEALED UNDER RULE 61G15-23.004, F.A.C.



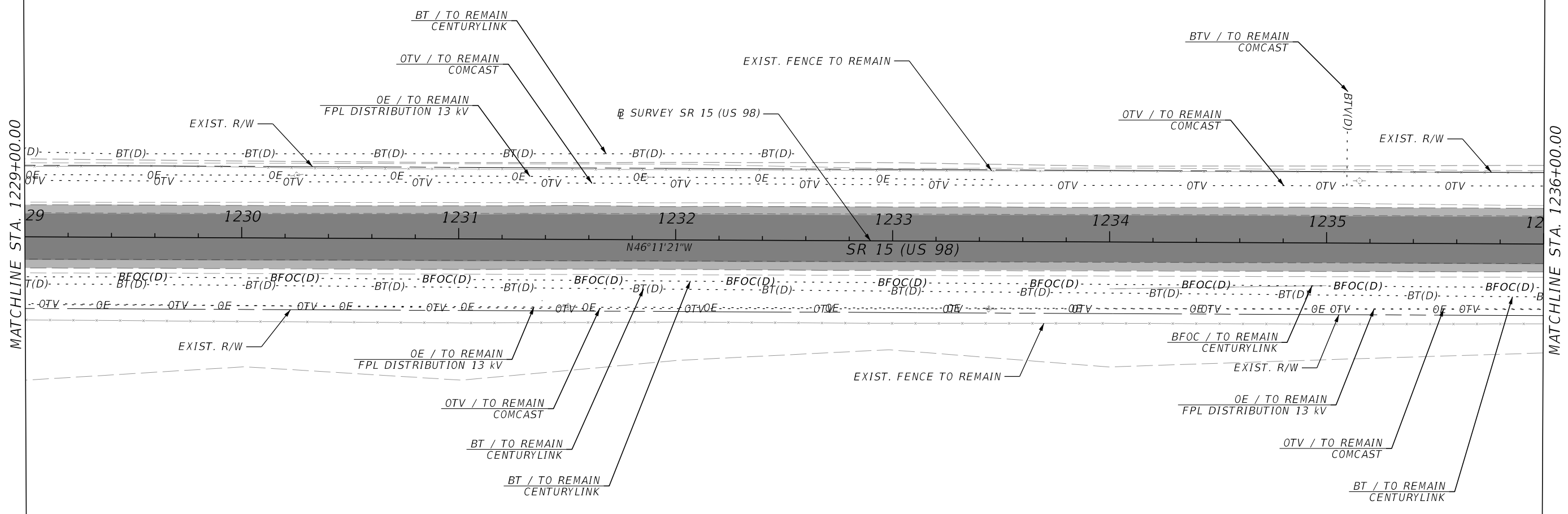
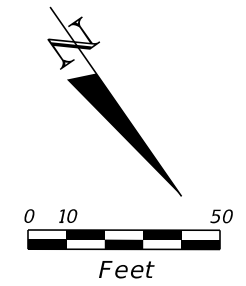
LEGEND

	1.25" MILLING AND RESURFACING
	2.50" MILLING AND RESURFACING

3/8/2024 6:52:52 AM day P:\ORD_FDOT\Worksets\FDOT\44897315201\Roadway\PLANRD01.dgn

REVISIONS				ENGINEER OF RECORD		STATE OF FLORIDA DEPARTMENT OF TRANSPORTATION			ROADWAY PLAN (32)	SHEET NO.
DATE	DESCRIPTION	DATE	DESCRIPTION	RYAN J. WILLIAMSON, P.E. LICENSE NUMBER: 81421 BURGESS & NIPLÉ, INC. 1800 PEMBROOK DRIVE, SUITE 265 ORLANDO, FL 32810		ROAD NO.	COUNTY	FINANCIAL PROJECT ID		41
						SR 15	OKEECHOBEE	448973-1-52-01		

THE OFFICIAL RECORD OF THIS SHEET IS THE ELECTRONIC FILE DIGITALLY SIGNED AND SEALED UNDER RULE 61G15-23.004, F.A.C.



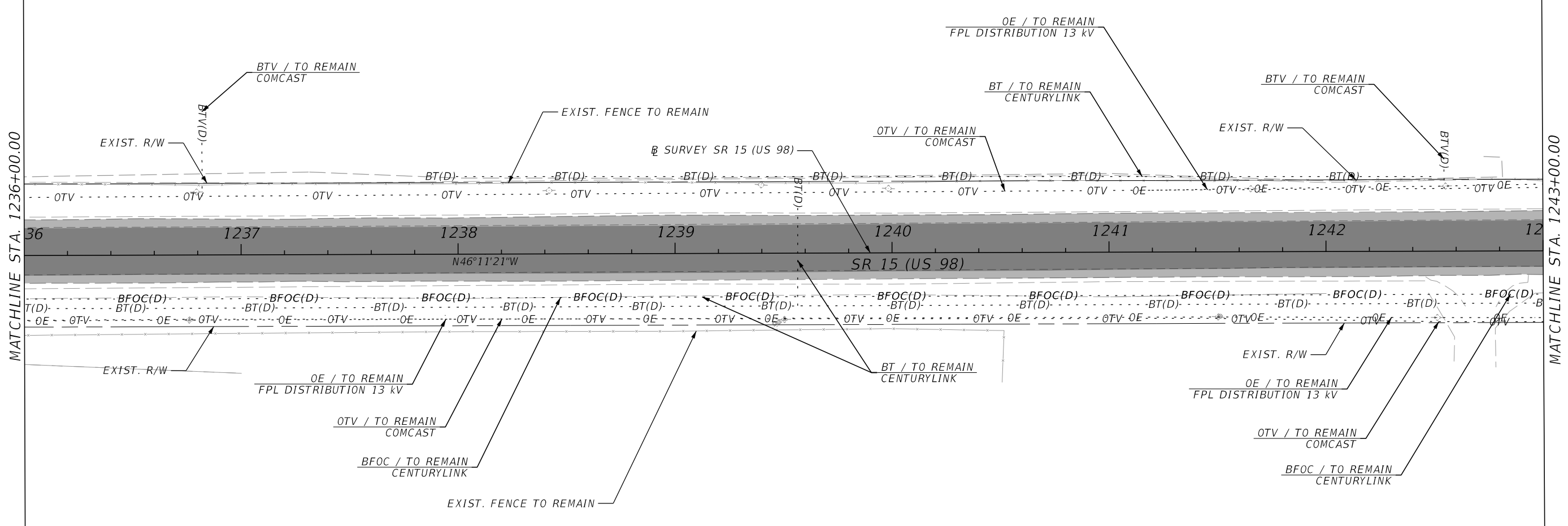
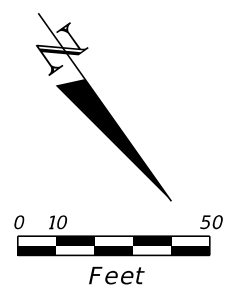
LEGEND

	1.25" MILLING AND RESURFACING
	2.50" MILLING AND RESURFACING

3/8/2024 6:52:53 AM day P:\ORD_FDOT\Work\K56\5\FDOT\44897315201\Roadway\PLANRD01.dgn

REVISIONS				ENGINEER OF RECORD		STATE OF FLORIDA DEPARTMENT OF TRANSPORTATION			ROADWAY PLAN (33)	SHEET NO.
DATE	DESCRIPTION	DATE	DESCRIPTION	RYAN J. WILLIAMSON, P.E. LICENSE NUMBER: 81421 BURGESS & NIPLÉ, INC. 1800 PEMBROOK DRIVE, SUITE 265 ORLANDO, FL 32810		ROAD NO.	COUNTY	FINANCIAL PROJECT ID		42
						SR 15	OKEECHOBEE	448973-1-52-01		

THE OFFICIAL RECORD OF THIS SHEET IS THE ELECTRONIC FILE DIGITALLY SIGNED AND SEALED UNDER RULE 61G15-23.004, F.A.C.



LEGEND

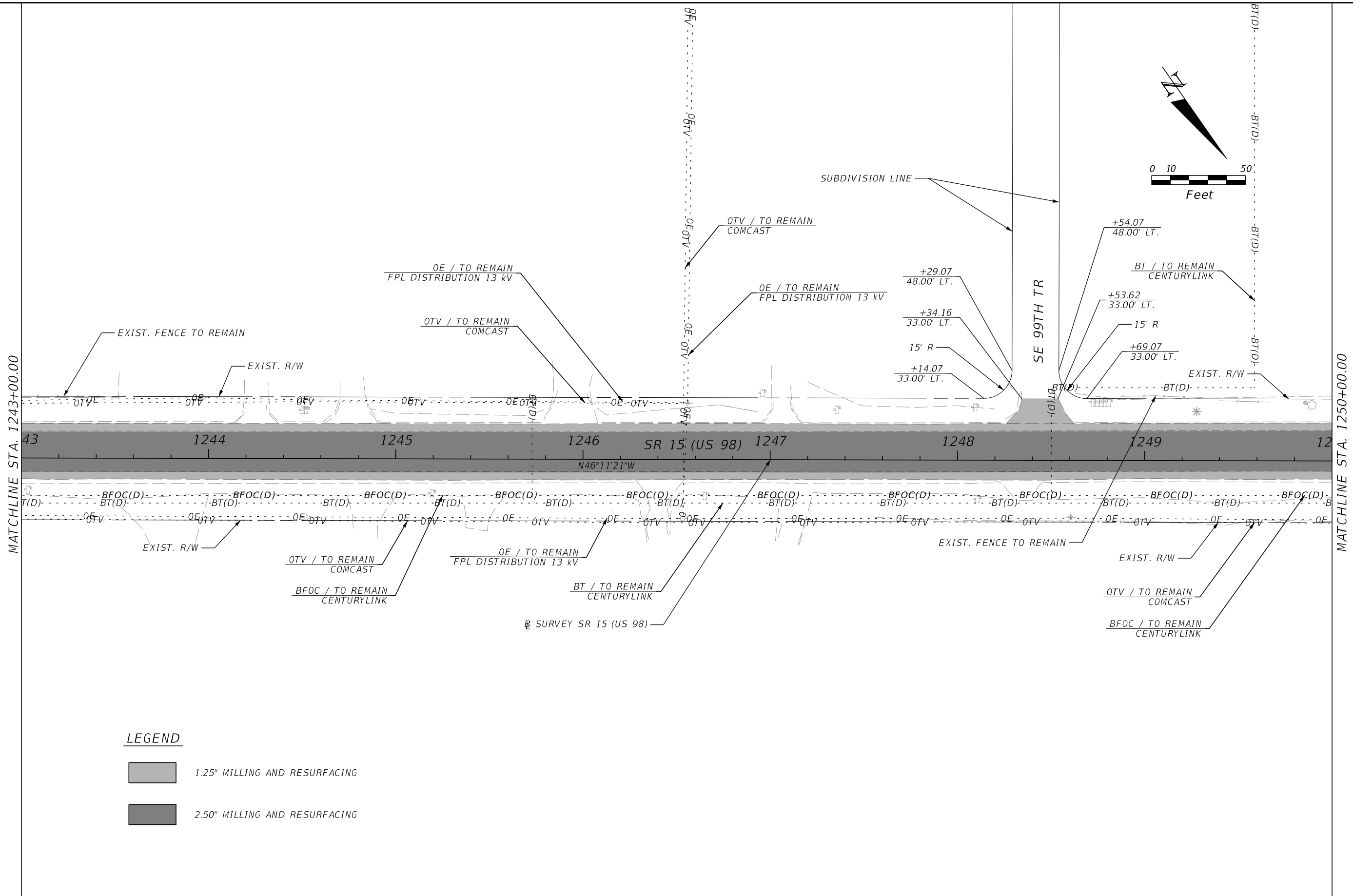
	1.25" MILLING AND RESURFACING
	2.50" MILLING AND RESURFACING

3/8/2024 6:52:54 AM day P:\ORD_FDOT\Worksets\FDOT\44897315201\Roadway\PLANRD01.dgn



THE OFFICIAL RECORD OF THIS SHEET IS THE ELECTRONIC FILE DIGITALLY SIGNED AND SEALED UNDER RULE 61G15-23.004, F.A.C.

REVISIONS				ENGINEER OF RECORD		STATE OF FLORIDA DEPARTMENT OF TRANSPORTATION			ROADWAY PLAN (34)	SHEET NO.
DATE	DESCRIPTION	DATE	DESCRIPTION	RYAN J. WILLIAMSON, P.E. LICENSE NUMBER: 81421 BURGESS & NIPLÉ, INC. 1800 PEMBROOK DRIVE, SUITE 265 ORLANDO, FL 32810		ROAD NO.	COUNTY	FINANCIAL PROJECT ID		43
								SR 15		

3/8/2024 6:52:55 AM day P:\ORD_FDOT\Worksets\FDOT\44897315201\Roadway\PLANRD01.dgn

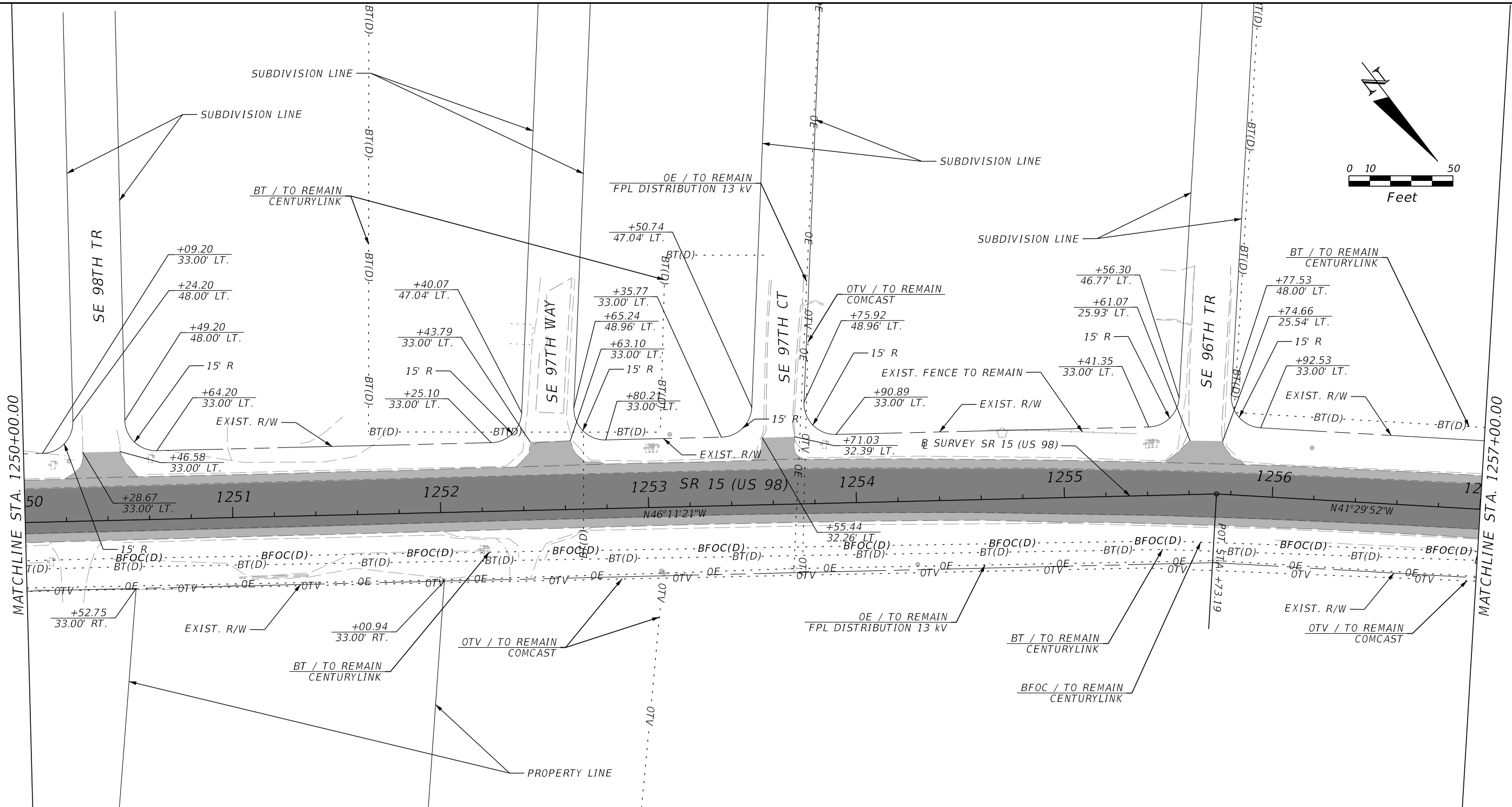
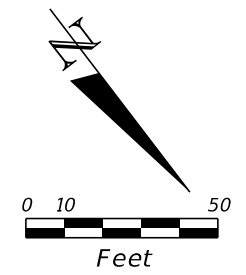


LEGEND



	1.25" MILLING AND RESURFACING
	2.50" MILLING AND RESURFACING

REVISIONS				ENGINEER OF RECORD		STATE OF FLORIDA DEPARTMENT OF TRANSPORTATION			ROADWAY PLAN (35)	SHEET NO.
DATE	DESCRIPTION	DATE	DESCRIPTION			ROAD NO.	COUNTY	FINANCIAL PROJECT ID		
				RYAN J. WILLIAMSON, P.E. LICENSE NUMBER: 81421 BURGESS & NIPLÉ, INC. 1800 PEMBROOK DRIVE, SUITE 265 ORLANDO, FL 32810		SR 15	OKEECHOBEE	448973-1-52-01		44

THE OFFICIAL RECORD OF THIS SHEET IS THE ELECTRONIC FILE DIGITALLY SIGNED AND SEALED UNDER RULE 61G15-23.004, F.A.C.



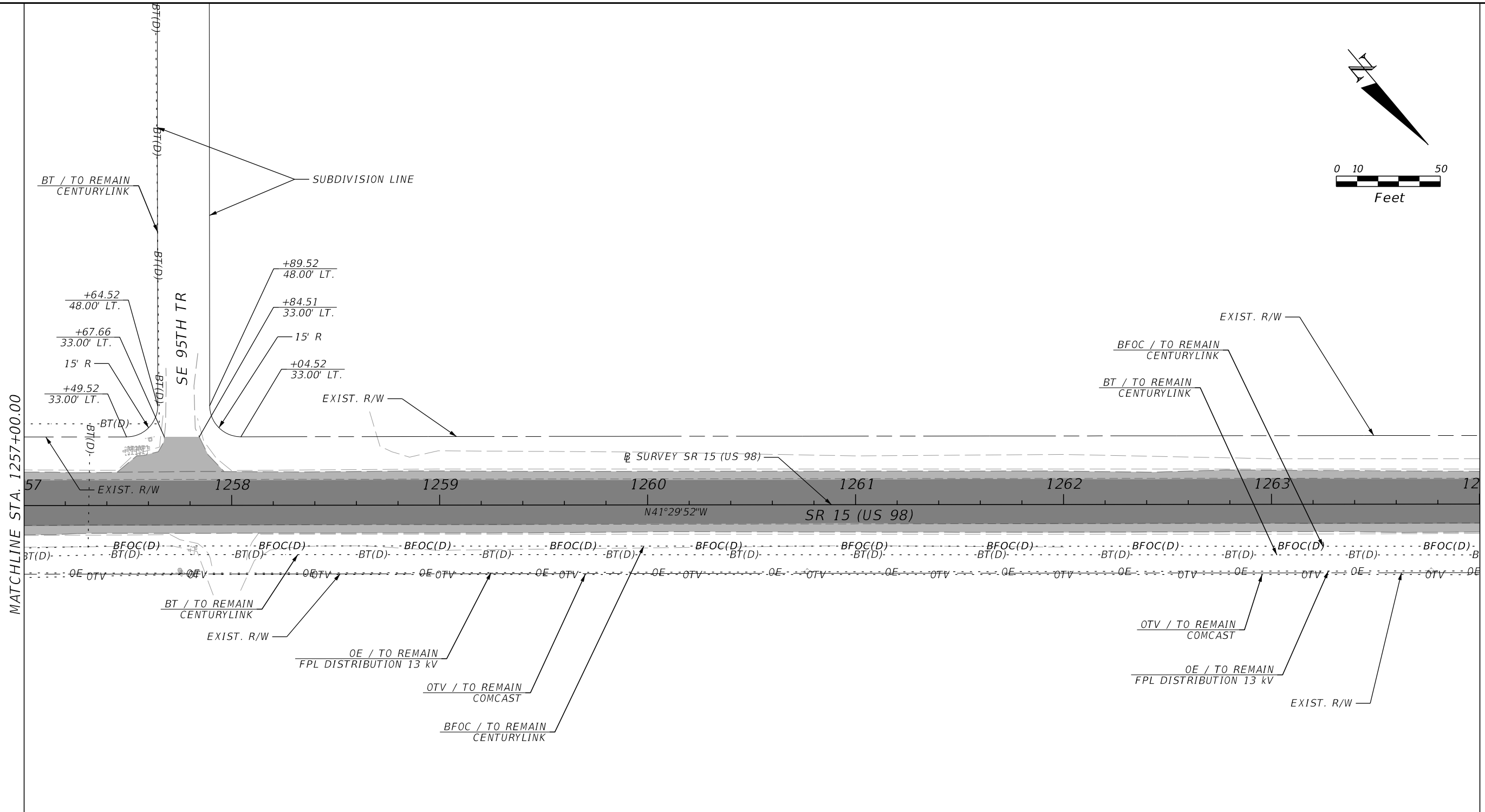
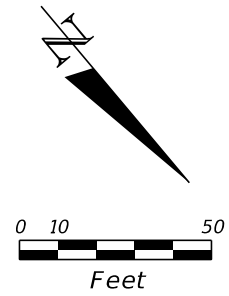
LEGEND

	1.25" MILLING AND RESURFACING
	2.50" MILLING AND RESURFACING

3/8/2024 6:52:55 AM day P:\ORD_FDOT_Works\61615\FDOT_44897\315201\Roadway\PLANRD01.dgn

REVISIONS				ENGINEER OF RECORD		STATE OF FLORIDA DEPARTMENT OF TRANSPORTATION			ROADWAY PLAN (36)	SHEET NO. 45
DATE	DESCRIPTION	DATE	DESCRIPTION	RYAN J. WILLIAMSON, P.E. LICENSE NUMBER: 81421 BURGESS & NIPL, INC. 1800 PEMBROOK DRIVE, SUITE 265 ORLANDO, FL 32810		ROAD NO.	COUNTY	FINANCIAL PROJECT ID		
						SR 15	OKEECHOBEE	448973-1-52-01		

THE OFFICIAL RECORD OF THIS SHEET IS THE ELECTRONIC FILE DIGITALLY SIGNED AND SEALED UNDER RULE 61G15-23.004, F.A.C.



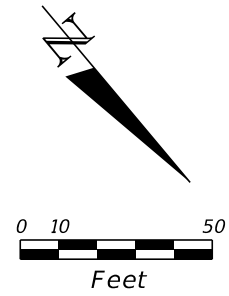
LEGEND

- 1.25" MILLING AND RESURFACING
- 2.50" MILLING AND RESURFACING

3/8/2024 6:52:56 AM day P:\ORD_FDOT\Worksets\FDOT\44897315201\Roadway\PLANRD01.dgn


REVISIONS				ENGINEER OF RECORD		STATE OF FLORIDA DEPARTMENT OF TRANSPORTATION			ROADWAY PLAN (37)	SHEET NO.
DATE	DESCRIPTION	DATE	DESCRIPTION	RYAN J. WILLIAMSON, P.E. LICENSE NUMBER: 81421 BURGESS & NIPL, INC. 1800 PEMBROOK DRIVE, SUITE 265 ORLANDO, FL 32810		ROAD NO.	COUNTY	FINANCIAL PROJECT ID		46
								SR 15		

THE OFFICIAL RECORD OF THIS SHEET IS THE ELECTRONIC FILE DIGITALLY SIGNED AND SEALED UNDER RULE 61G15-23.004, F.A.C.



MATCHLINE STA. 1264+00.00

MATCHLINE STA. 1271+00.00



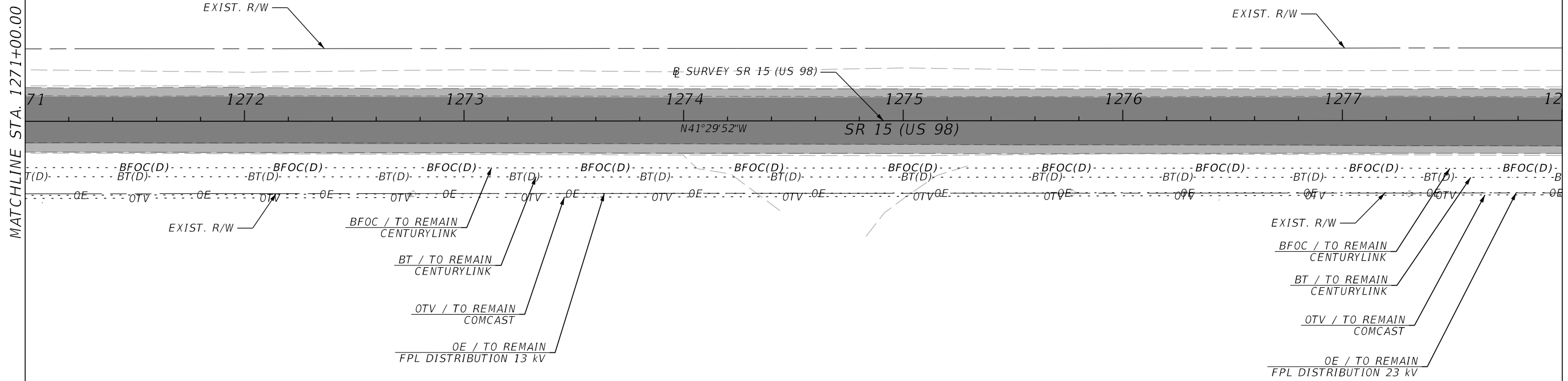
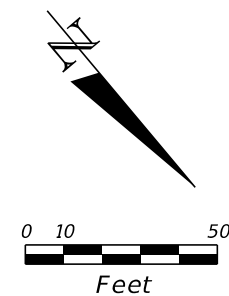
LEGEND

- 1.25" MILLING AND RESURFACING
- 2.50" MILLING AND RESURFACING

3/8/2024 6:52:57 AM day P:\ORD_FDOT\Worksets\FDOT\44897315201\Roadway\PLANRD01.dgn

REVISIONS				ENGINEER OF RECORD		STATE OF FLORIDA DEPARTMENT OF TRANSPORTATION			ROADWAY PLAN (38)	SHEET NO.
DATE	DESCRIPTION	DATE	DESCRIPTION	RYAN J. WILLIAMSON, P.E. LICENSE NUMBER: 81421 BURGESS & NIPLÉ, INC. 1800 PEMBROOK DRIVE, SUITE 265 ORLANDO, FL 32810		ROAD NO.	COUNTY	FINANCIAL PROJECT ID		47
								SR 15		OKEECHOBEE

THE OFFICIAL RECORD OF THIS SHEET IS THE ELECTRONIC FILE DIGITALLY SIGNED AND SEALED UNDER RULE 61G15-23.004, F.A.C.



LEGEND

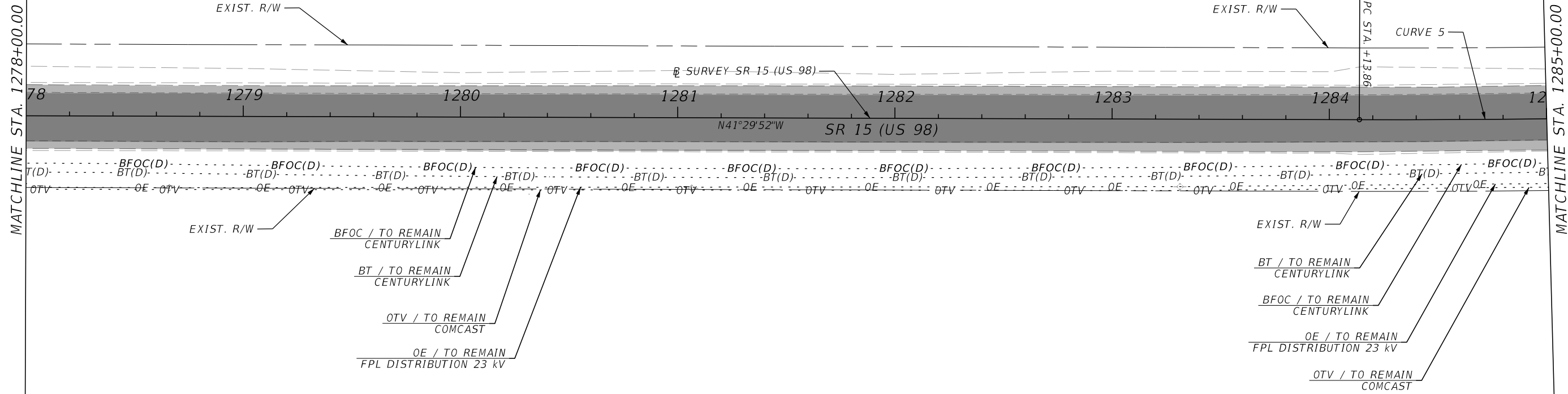
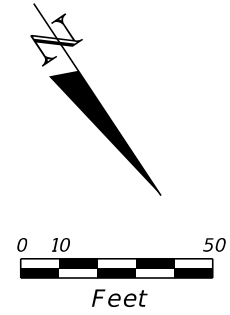
- 1.25" MILLING AND RESURFACING
- 2.50" MILLING AND RESURFACING

3/8/2024 6:52:58 AM day P:\ORD_FDOT\Worksets\FDOT\44897315201\Roadway\PLANRD01.dgn

REVISIONS				ENGINEER OF RECORD		STATE OF FLORIDA DEPARTMENT OF TRANSPORTATION			ROADWAY PLAN (39)	SHEET NO.
DATE	DESCRIPTION	DATE	DESCRIPTION	RYAN J. WILLIAMSON, P.E. LICENSE NUMBER: 81421 BURGESS & NIPLÉ, INC. 1800 PEMBROOK DRIVE, SUITE 265 ORLANDO, FL 32810		ROAD NO.	COUNTY	FINANCIAL PROJECT ID		48
								SR 15		

THE OFFICIAL RECORD OF THIS SHEET IS THE ELECTRONIC FILE DIGITALLY SIGNED AND SEALED UNDER RULE 61G15-23.004, F.A.C.

CURVE 5
 PI STA. = 1289+02.64
 Δ = 09°45'07" (LT)
 D = 01°00'00"
 T = 488.78
 L = 975.19
 R = 975.19
 PC STA. = 1284+13.86
 PT STA. = 1293+89.05
 e = EXIST.



LEGEND

- 1.25" MILLING AND RESURFACING
- 2.50" MILLING AND RESURFACING

3/8/2024 6:52:59 AM day P:\ORD_FDOT\Worksets\FDOT\44897315201\Roadway\PLANRD01.dgn

REVISIONS			
DATE	DESCRIPTION	DATE	DESCRIPTION

ENGINEER OF RECORD
 RYAN J. WILLIAMSON, P.E.
 LICENSE NUMBER: 81421
 BURGESS & NIPL, INC.
 1800 PEMBROOK DRIVE, SUITE 265
 ORLANDO, FL 32810

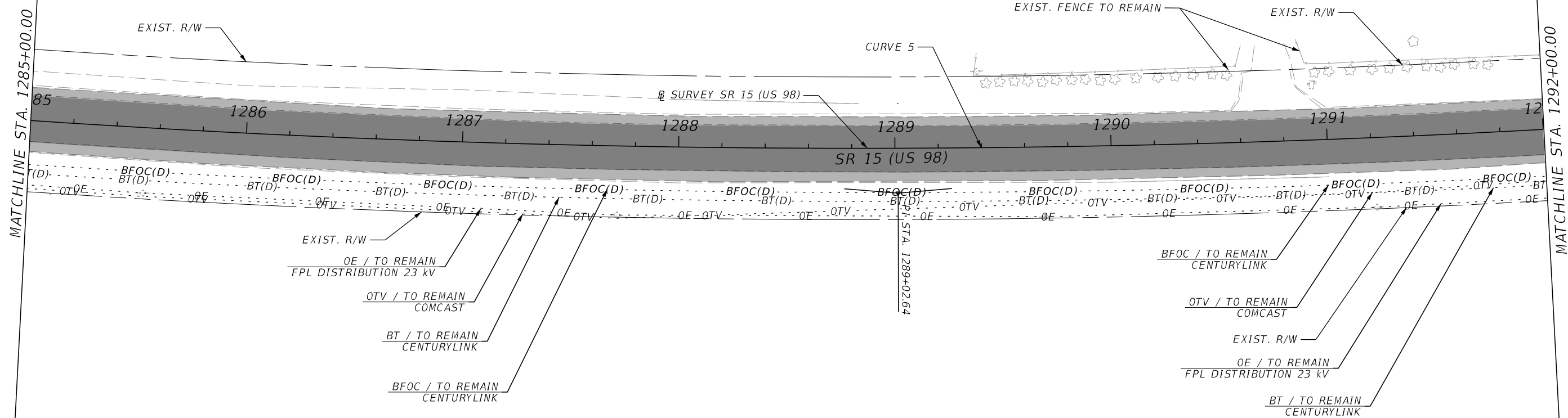
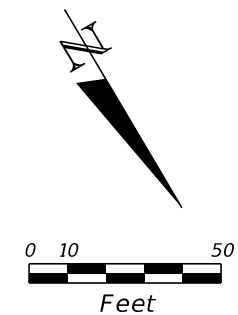
STATE OF FLORIDA DEPARTMENT OF TRANSPORTATION		
ROAD NO.	COUNTY	FINANCIAL PROJECT ID
SR 15	OKEECHOBEE	448973-1-52-01

ROADWAY PLAN (40)

SHEET NO.
49

THE OFFICIAL RECORD OF THIS SHEET IS THE ELECTRONIC FILE DIGITALLY SIGNED AND SEALED UNDER RULE 61G15-23.004, F.A.C.

CURVE 5
 PI STA. = 1289+02.64
 Δ = 09°45'07" (LT)
 D = 01°00'00"
 T = 488.78
 L = 975.19
 R = 975.19
 PC STA. = 1284+13.86
 PT STA. = 1293+89.05
 e = EXIST.



LEGEND

- 1.25" MILLING AND RESURFACING
- 2.50" MILLING AND RESURFACING

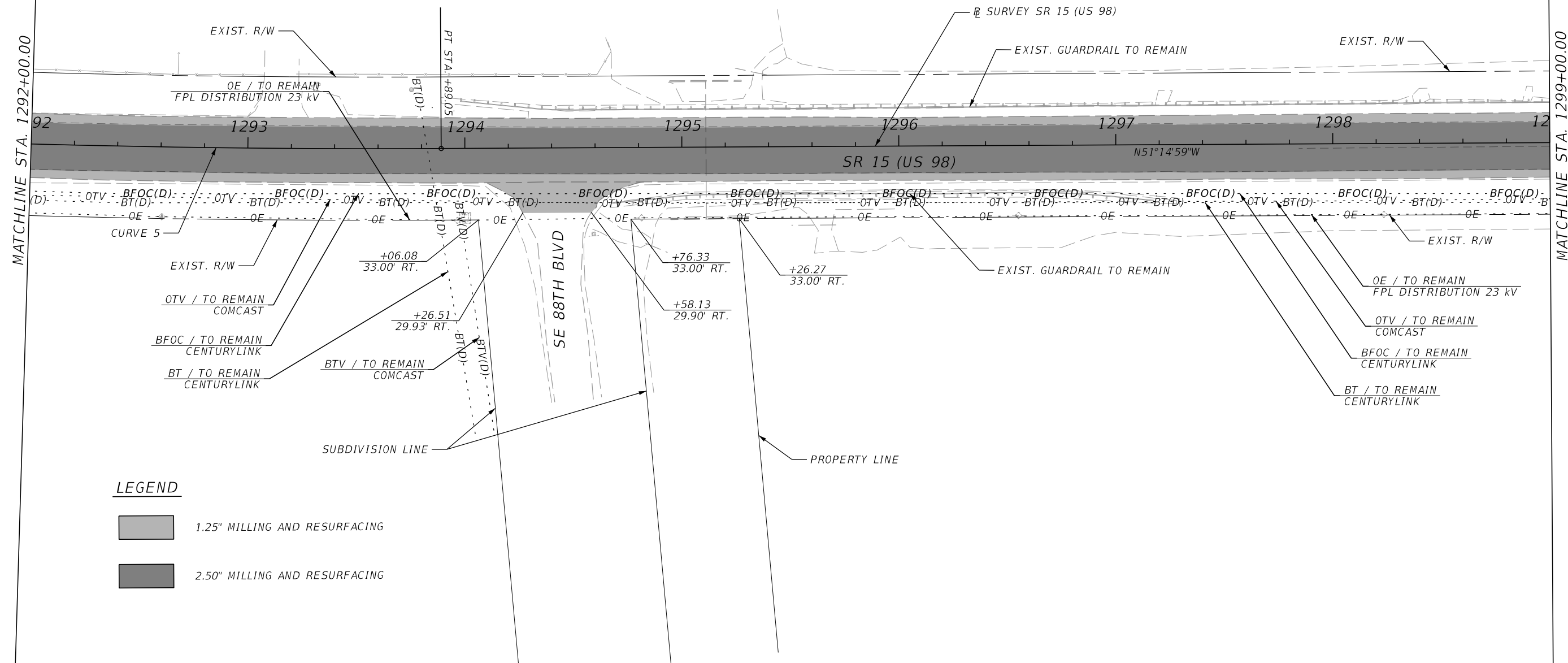
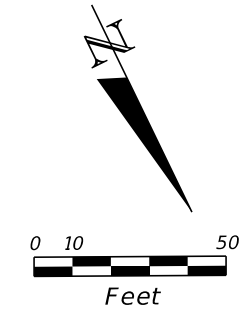
3/8/2024 6:53:00 AM day P:\ORD_FDOT\Worksets\FDOT\44897315201\Roadway\PLANRD01.dgn

REVISIONS				ENGINEER OF RECORD			STATE OF FLORIDA DEPARTMENT OF TRANSPORTATION			SHEET NO.
DATE	DESCRIPTION	DATE	DESCRIPTION	RYAN J. WILLIAMSON, P.E. LICENSE NUMBER: 81421 BURGESS & NIPLÉ, INC. 1800 PEMBROOK DRIVE, SUITE 265 ORLANDO, FL 32810			ROAD NO.	COUNTY	FINANCIAL PROJECT ID	
							SR 15	OKEECHOBEE	448973-1-52-01	50

ROADWAY PLAN (41)

THE OFFICIAL RECORD OF THIS SHEET IS THE ELECTRONIC FILE DIGITALLY SIGNED AND SEALED UNDER RULE 61G15-23.004, F.A.C.

CURVE 5
 PI STA. = 1289+02.64
 Δ = 09°45'07" (LT)
 D = 01°00'00"
 T = 488.78
 L = 975.19
 R = 975.19
 PC STA. = 1284+13.86
 PT STA. = 1293+89.05
 e = EXIST.



LEGEND

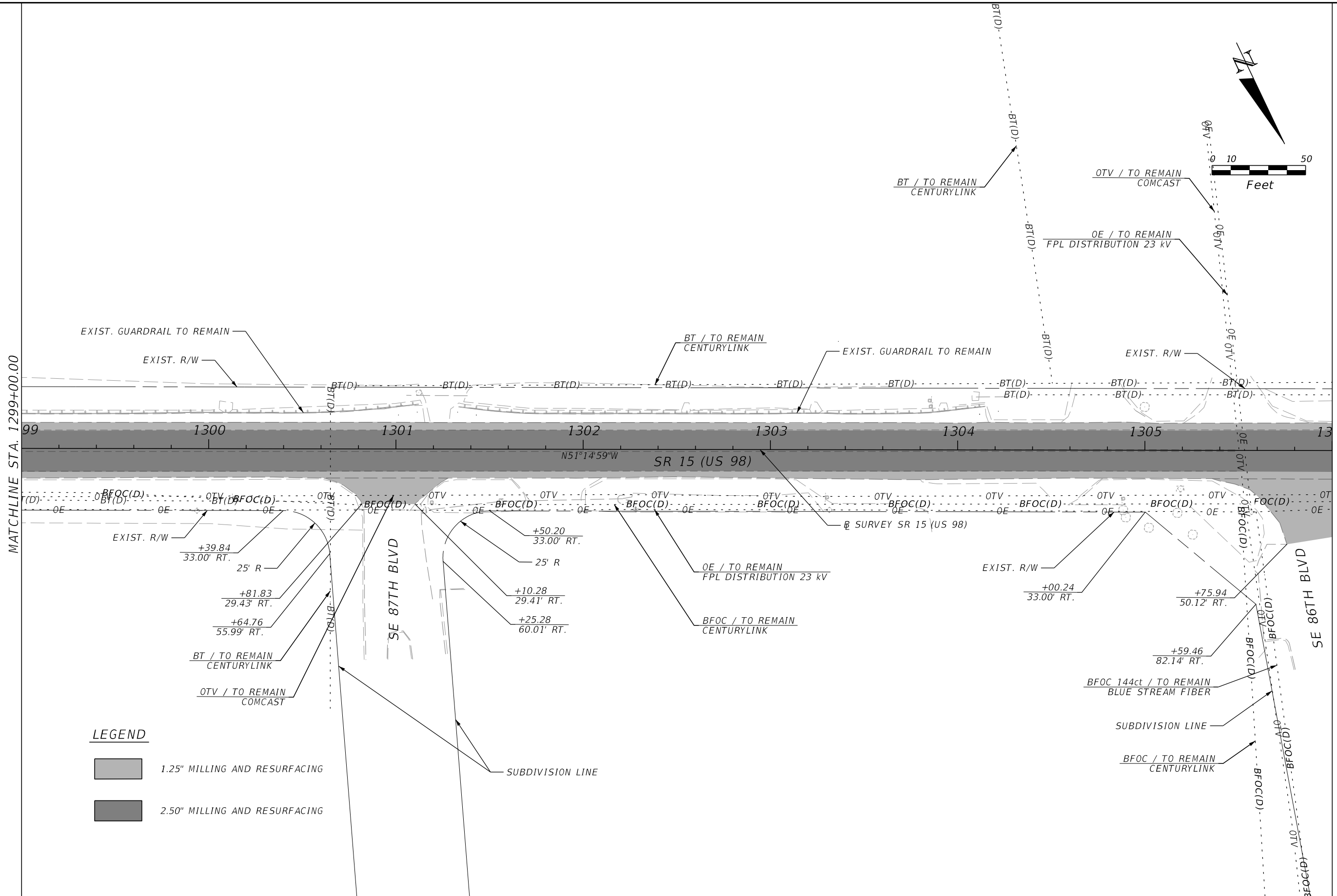
- 1.25" MILLING AND RESURFACING
- 2.50" MILLING AND RESURFACING

3/8/2024 6:53:01 AM day P:\ORD_FDOT\Worksets\FDOT\44897315201\Roadway\PLAN\RD01.dgn

THE OFFICIAL RECORD OF THIS SHEET IS THE ELECTRONIC FILE DIGITALLY SIGNED AND SEALED UNDER RULE 61G15-23.004, F.A.C.

REVISIONS				ENGINEER OF RECORD		STATE OF FLORIDA DEPARTMENT OF TRANSPORTATION			ROADWAY PLAN (42)	SHEET NO.
DATE	DESCRIPTION	DATE	DESCRIPTION	RYAN J. WILLIAMSON, P.E. LICENSE NUMBER: 81421 BURGESS & NIPLÉ, INC. 1800 PEMBROOK DRIVE, SUITE 265 ORLANDO, FL 32810		ROAD NO.	COUNTY	FINANCIAL PROJECT ID		51
								SR 15		

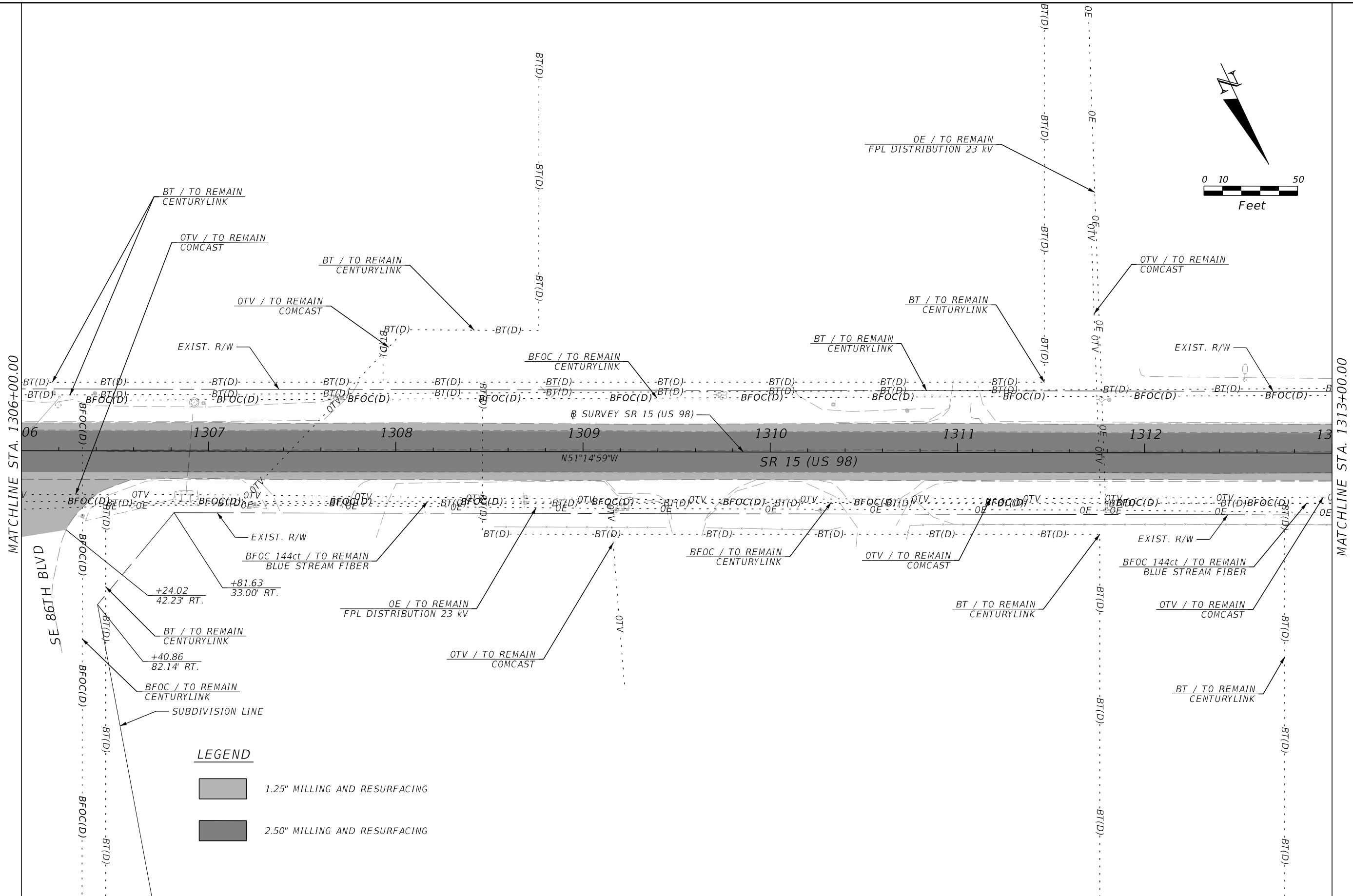
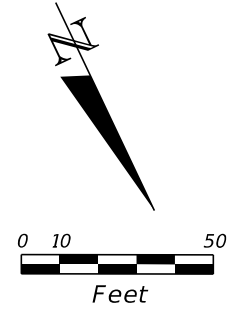
3/8/2024 6:53:02 AM day
 P:\ORD_FDOT\Worksets\FDOT\44897315201\Roadway\PLANRD01.dgn





REVISIONS				ENGINEER OF RECORD			STATE OF FLORIDA DEPARTMENT OF TRANSPORTATION			SHEET NO. 52
DATE	DESCRIPTION	DATE	DESCRIPTION	RYAN J. WILLIAMSON, P.E. LICENSE NUMBER: 81421 BURGESS & NIPLÉ, INC. 1800 PEMBROOK DRIVE, SUITE 265 ORLANDO, FL 32810			ROAD NO.	COUNTY	FINANCIAL PROJECT ID	
							SR 15	OKEECHOBEE	448973-1-52-01	

ROADWAY PLAN (13)

THE OFFICIAL RECORD OF THIS SHEET IS THE ELECTRONIC FILE DIGITALLY SIGNED AND SEALED UNDER RULE 61G15-23.004, F.A.C.



LEGEND

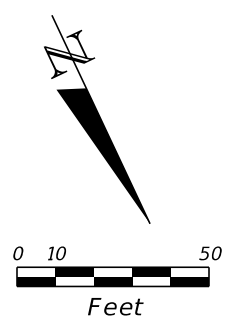
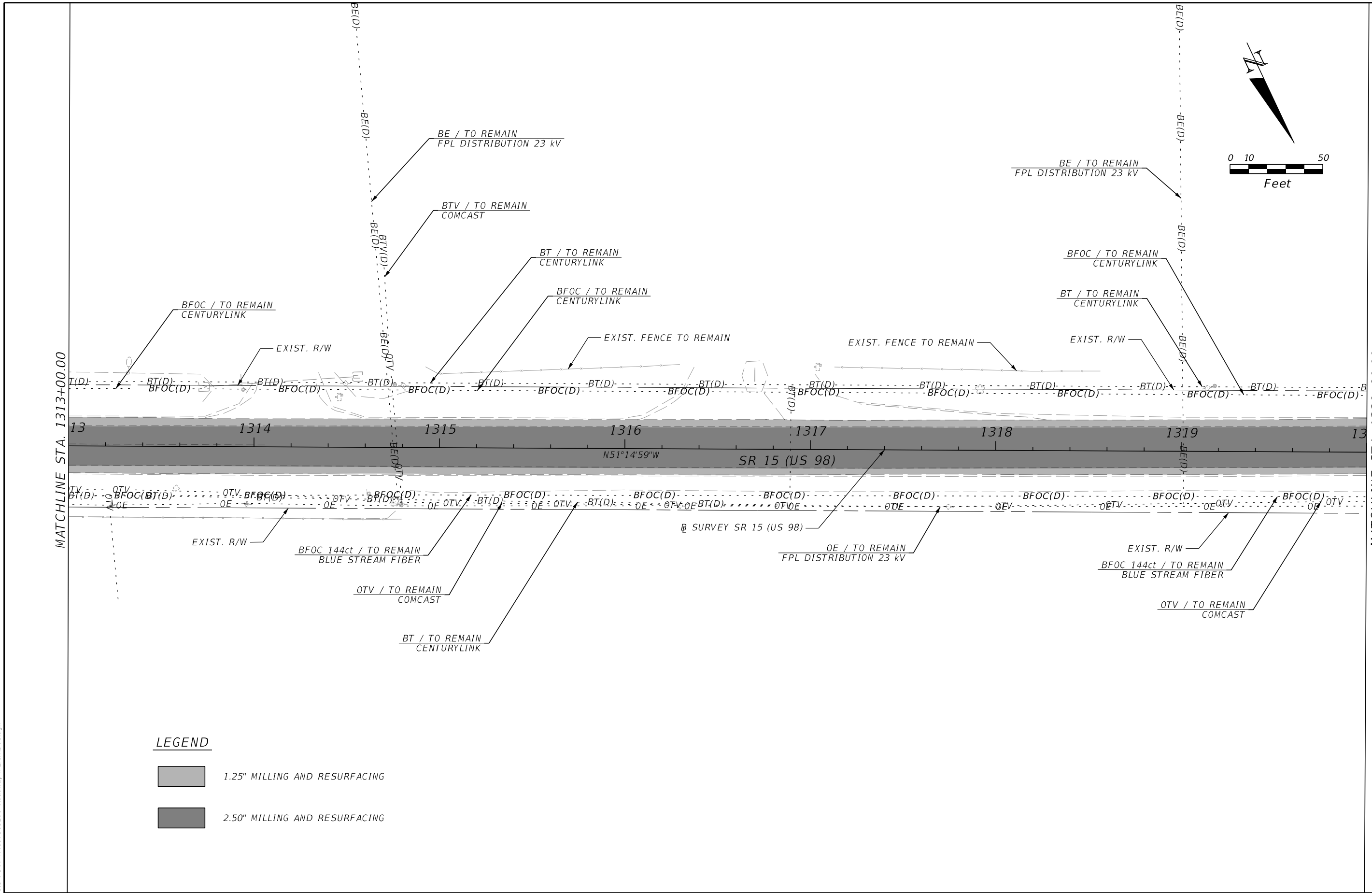
	1.25" MILLING AND RESURFACING
	2.50" MILLING AND RESURFACING

REVISIONS				ENGINEER OF RECORD			STATE OF FLORIDA DEPARTMENT OF TRANSPORTATION			SHEET NO.
DATE	DESCRIPTION	DATE	DESCRIPTION				ROAD NO.	COUNTY	FINANCIAL PROJECT ID	
				RYAN J. WILLIAMSON, P.E. LICENSE NUMBER: 81421 BURGESS & NIPLE, INC. 1800 PEMBROOK DRIVE, SUITE 265 ORLANDO, FL 32810			SR 15	OKEECHOBEE	448973-1-52-01	
ROADWAY PLAN (44)										53

3/8/2024 6:53:03 AM day
 P:\ORD_FDOT\Work\K565\FDOT\44897315201\Roadway\PLANRD01.dgn

THE OFFICIAL RECORD OF THIS SHEET IS THE ELECTRONIC FILE DIGITALLY SIGNED AND SEALED UNDER RULE 61G15-23.004, F.A.C.

3/8/2024 6:53:03 AM day P:\ORD_FDOT\Work\K565\FDOT\44897315201\Roadway\PLANRD01.dgn



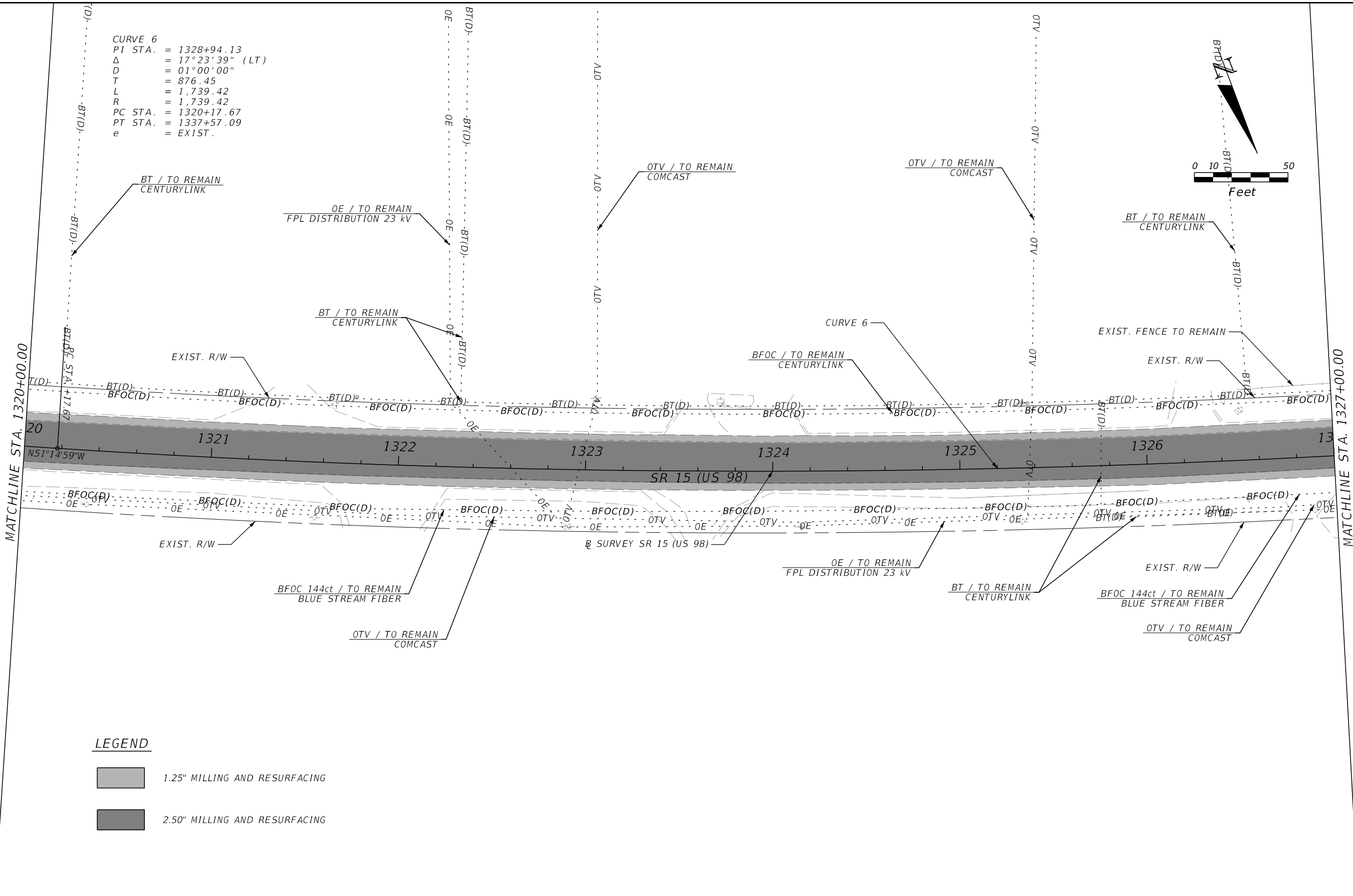
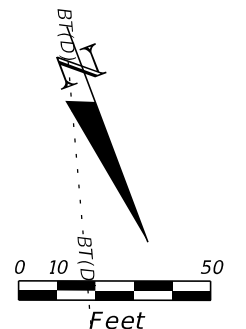
LEGEND

- 1.25" MILLING AND RESURFACING
- 2.50" MILLING AND RESURFACING

REVISIONS				ENGINEER OF RECORD		STATE OF FLORIDA DEPARTMENT OF TRANSPORTATION			ROADWAY PLAN (45)	SHEET NO.
DATE	DESCRIPTION	DATE	DESCRIPTION	RYAN J. WILLIAMSON, P.E. LICENSE NUMBER: 81421 BURGESS & NIPLÉ, INC. 1800 PEMBROOK DRIVE, SUITE 265 ORLANDO, FL 32810		ROAD NO.	COUNTY	FINANCIAL PROJECT ID		54
								SR 15		OKEECHOBEE

THE OFFICIAL RECORD OF THIS SHEET IS THE ELECTRONIC FILE DIGITALLY SIGNED AND SEALED UNDER RULE 61G15-23.004, F.A.C.

CURVE 6
 PI STA. = 1328+94.13
 Δ = 17°23'39" (LT)
 D = 01°00'00"
 T = 876.45
 L = 1,739.42
 R = 1,739.42
 PC STA. = 1320+17.67
 PT STA. = 1337+57.09
 e = EXIST.



LEGEND

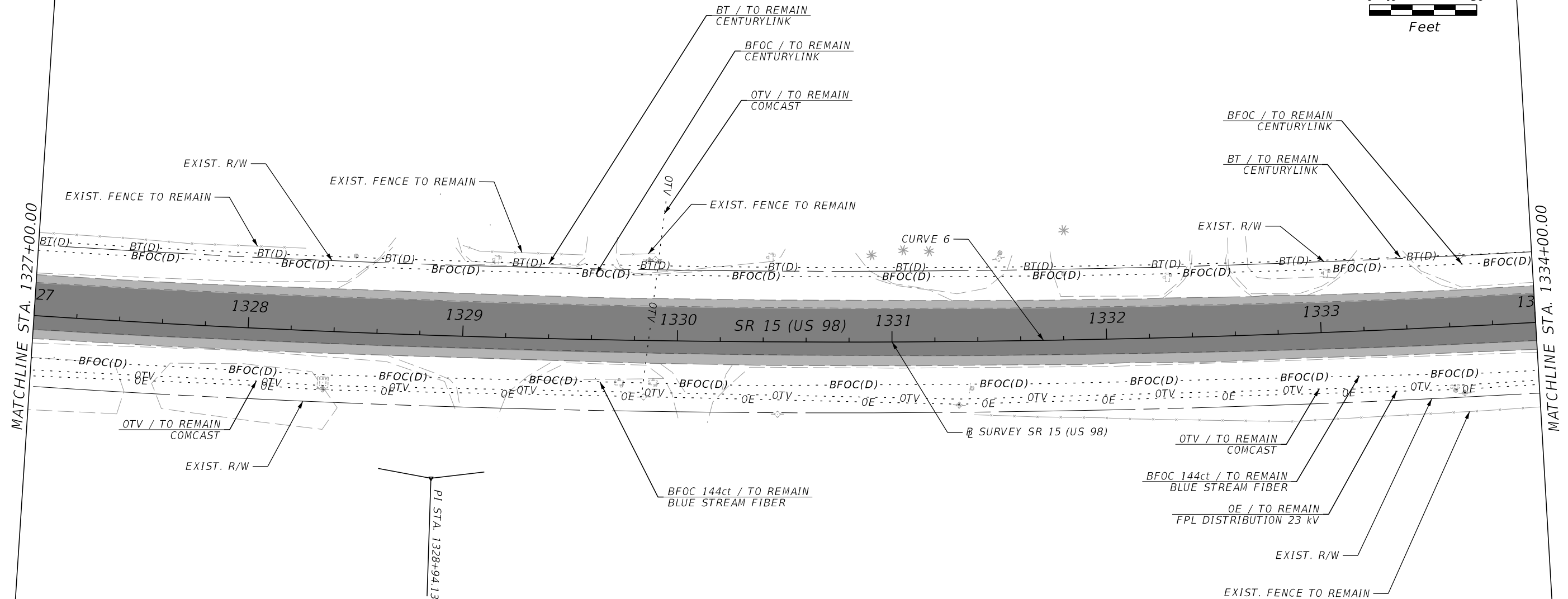
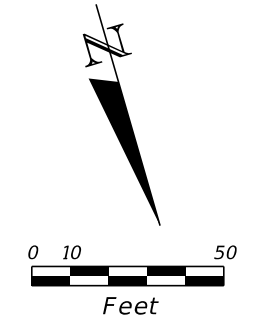
- 1.25" MILLING AND RESURFACING
- 2.50" MILLING AND RESURFACING

3/8/2024 6:53:04 AM day P:\ORD_FDOT\Worksets\FDOT\44897315201\Roadway\PLANRD01.dgn

THE OFFICIAL RECORD OF THIS SHEET IS THE ELECTRONIC FILE DIGITALLY SIGNED AND SEALED UNDER RULE 61G15-23.004, F.A.C.

REVISIONS				ENGINEER OF RECORD		STATE OF FLORIDA DEPARTMENT OF TRANSPORTATION			ROADWAY PLAN (46)	SHEET NO. 55
DATE	DESCRIPTION	DATE	DESCRIPTION	RYAN J. WILLIAMSON, P.E. LICENSE NUMBER: 81421 BURGESS & NIPL, INC. 1800 PEMBROOK DRIVE, SUITE 265 ORLANDO, FL 32810		ROAD NO.	COUNTY	FINANCIAL PROJECT ID		
								SR 15		

CURVE 6
 PI STA. = 1328+94.13
 Δ = 17° 23' 39" (LT)
 D = 01° 00' 00"
 T = 876.45
 L = 1,739.42
 R = 1,739.42
 PC STA. = 1320+17.67
 PT STA. = 1337+57.09
 e = EXIST.



LEGEND

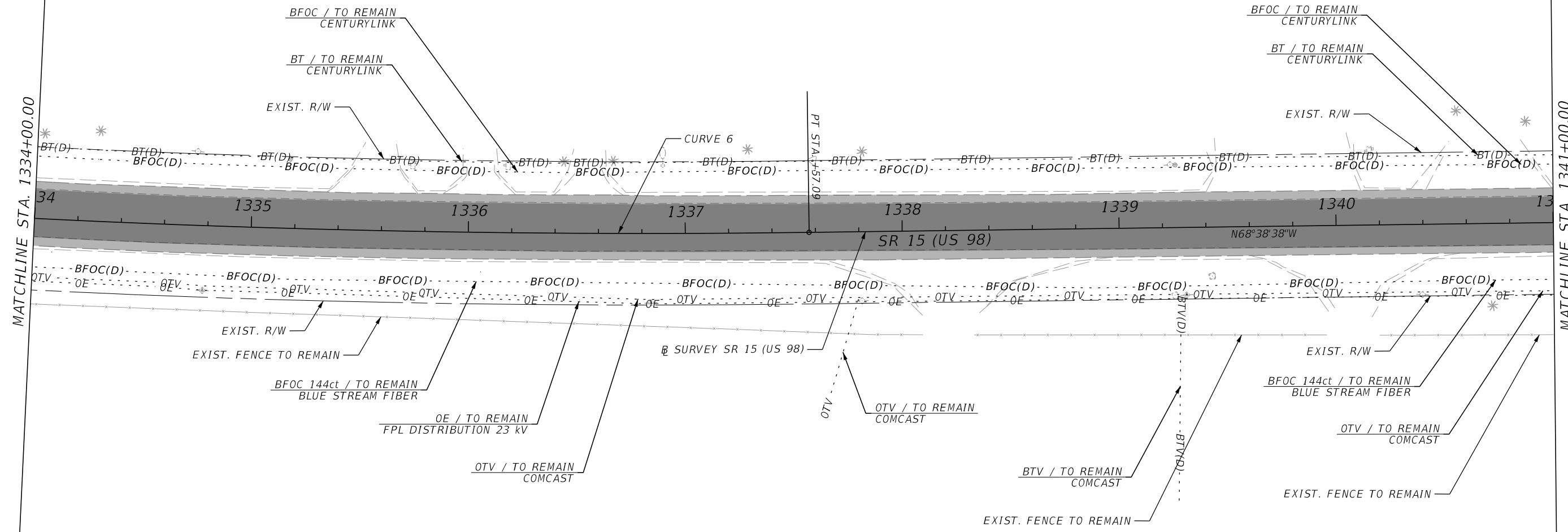
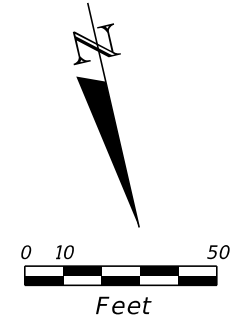
- 1.25" MILLING AND RESURFACING
- 2.50" MILLING AND RESURFACING

3/8/2024 6:53:05 AM day P:\ORD_FDOT\Work\K565\FDOT\44897315201\Roadway\PLANRD01.dgn

THE OFFICIAL RECORD OF THIS SHEET IS THE ELECTRONIC FILE DIGITALLY SIGNED AND SEALED UNDER RULE 61G15-23.004, F.A.C.

REVISIONS				ENGINEER OF RECORD		STATE OF FLORIDA DEPARTMENT OF TRANSPORTATION			ROADWAY PLAN (47)	SHEET NO. 56
DATE	DESCRIPTION	DATE	DESCRIPTION	RYAN J. WILLIAMSON, P.E. LICENSE NUMBER: 81421 BURGESS & NIPLÉ, INC. 1800 PEMBROOK DRIVE, SUITE 265 ORLANDO, FL 32810		ROAD NO.	COUNTY	FINANCIAL PROJECT ID		
						SR 15	OKEECHOBEE	448973-1-52-01		

CURVE 6
 PI STA. = 1328+94.13
 Δ = 17° 23' 39" (LT)
 D = 01° 00' 00"
 T = 876.45
 L = 1,739.42
 R = 1,739.42
 PC STA. = 1320+17.67
 PT STA. = 1337+57.09
 e = EXIST.



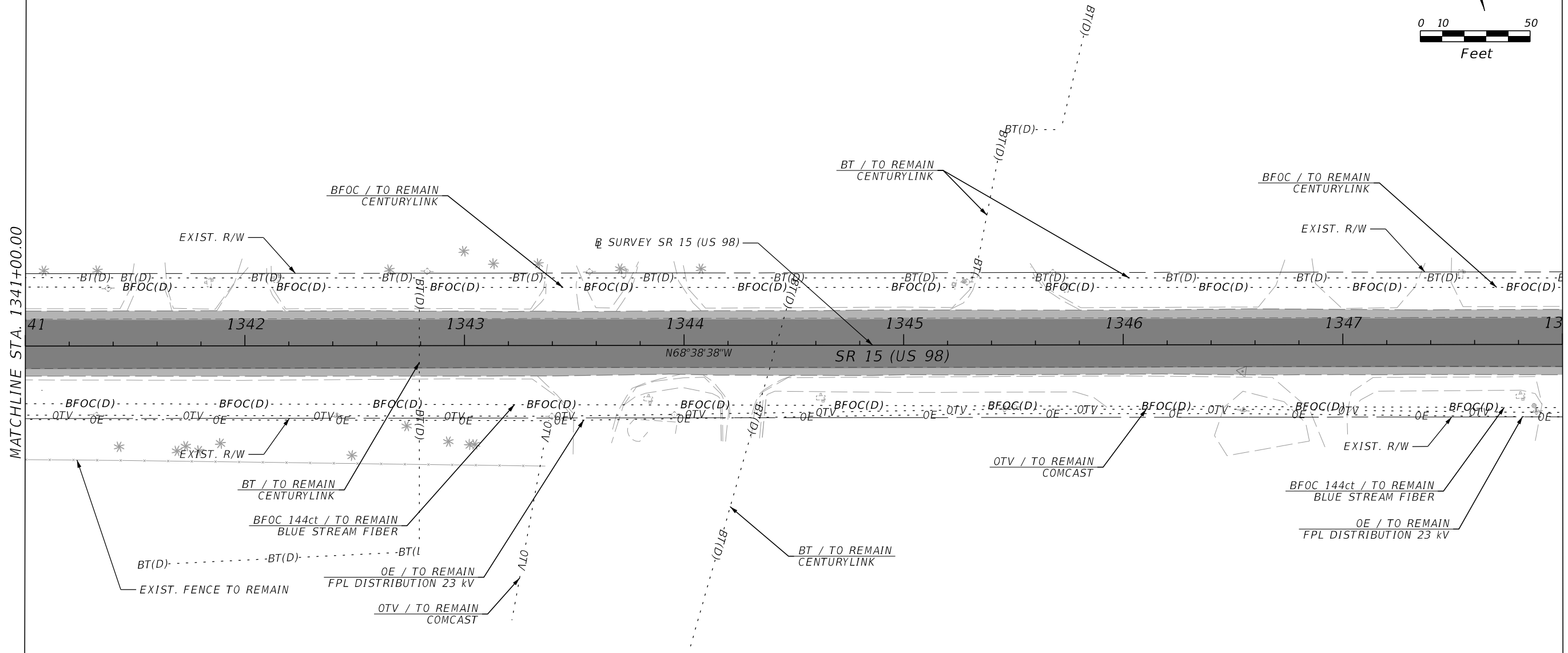
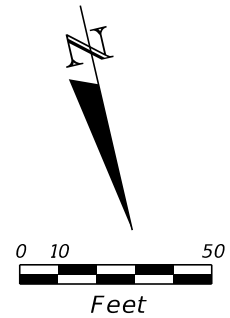
LEGEND

- 1.25" MILLING AND RESURFACING
- 2.50" MILLING AND RESURFACING

3/8/2024 6:53:06 AM day P:\ORD_FDOT\Work\K56\5\FDOT\44897-1-5201-Roadway\PLANRD01.dgn

REVISIONS				ENGINEER OF RECORD		STATE OF FLORIDA DEPARTMENT OF TRANSPORTATION			ROADWAY PLAN (48)	SHEET NO.
DATE	DESCRIPTION	DATE	DESCRIPTION	RYAN J. WILLIAMSON, P.E. LICENSE NUMBER: 81421 BURGESS & NIPLÉ, INC. 1800 PEMBROOK DRIVE, SUITE 265 ORLANDO, FL 32810		ROAD NO.	COUNTY	FINANCIAL PROJECT ID		57
								SR 15		

THE OFFICIAL RECORD OF THIS SHEET IS THE ELECTRONIC FILE DIGITALLY SIGNED AND SEALED UNDER RULE 61G15-23.004, F.A.C.



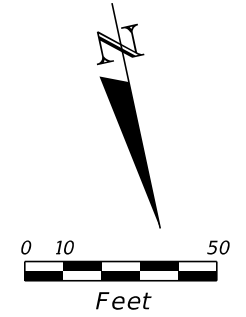
LEGEND

- 1.25" MILLING AND RESURFACING
- 2.50" MILLING AND RESURFACING

3/8/2024 6:53:07 AM day P:\ORD_FDOT_Works\615\5\FDOT_44897315201_Roadway\PLANRD01.dgn

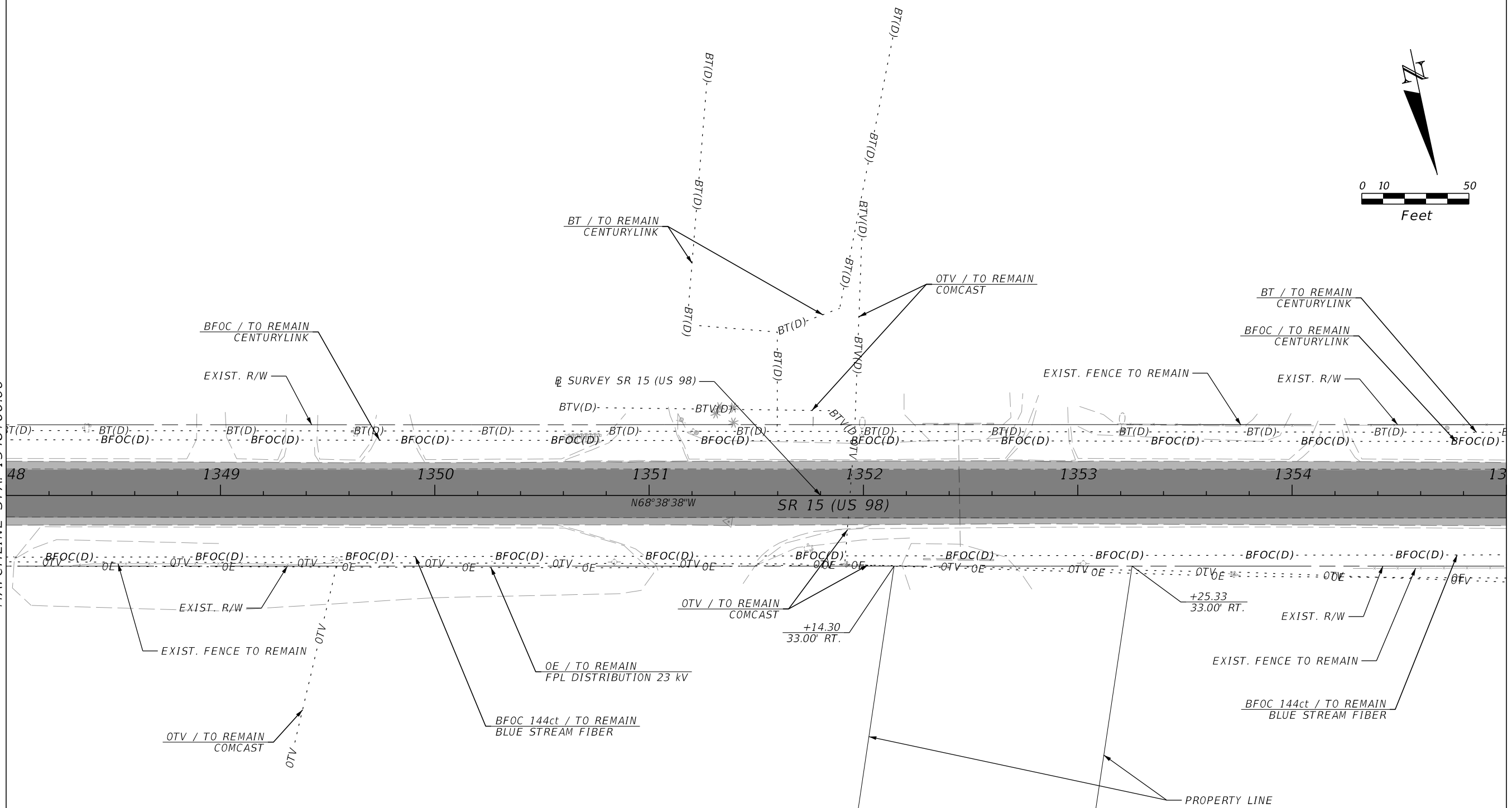
THE OFFICIAL RECORD OF THIS SHEET IS THE ELECTRONIC FILE DIGITALLY SIGNED AND SEALED UNDER RULE 61G15-23.004, F.A.C.

REVISIONS				ENGINEER OF RECORD		STATE OF FLORIDA DEPARTMENT OF TRANSPORTATION			ROADWAY PLAN (49)	SHEET NO.
DATE	DESCRIPTION	DATE	DESCRIPTION	RYAN J. WILLIAMSON, P.E. LICENSE NUMBER: 81421 BURGESS & NIPLÉ, INC. 1800 PEMBROOK DRIVE, SUITE 265 ORLANDO, FL 32810		ROAD NO.	COUNTY	FINANCIAL PROJECT ID		58
								SR 15		



MATCHLINE STA. 1348+00.00

MATCHLINE STA. 1355+00.00



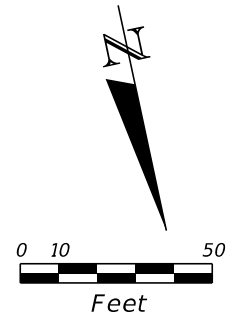
LEGEND

- 1.25" MILLING AND RESURFACING
- 2.50" MILLING AND RESURFACING

3/8/2024 6:53:08 AM day P:\ORD_FDOT\Worksets\FDOT\44897315201\Roadway\PLANRD01.dgn

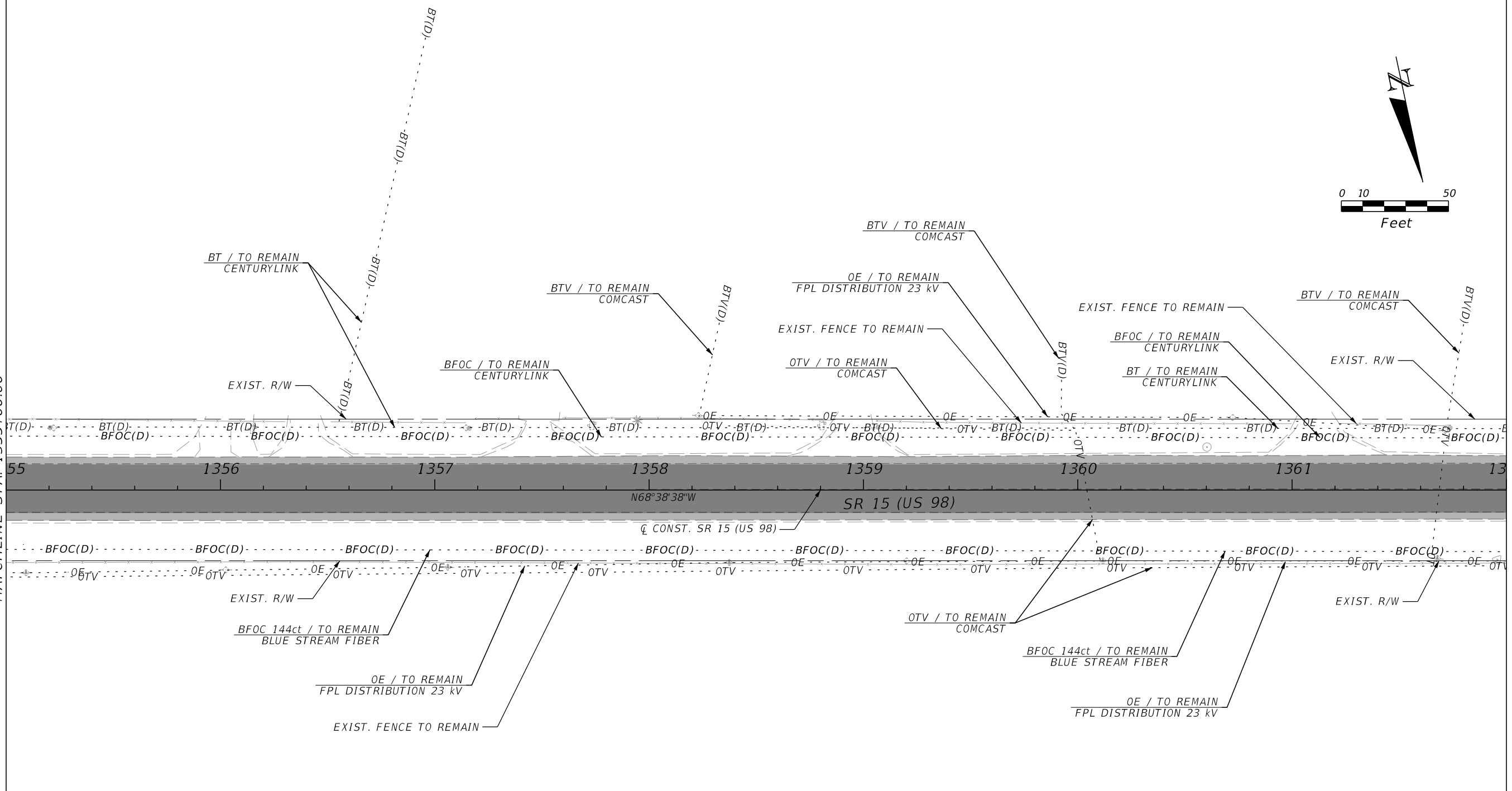
THE OFFICIAL RECORD OF THIS SHEET IS THE ELECTRONIC FILE DIGITALLY SIGNED AND SEALED UNDER RULE 61G15-23.004, F.A.C.

REVISIONS				ENGINEER OF RECORD		STATE OF FLORIDA DEPARTMENT OF TRANSPORTATION			ROADWAY PLAN (50)	SHEET NO.
DATE	DESCRIPTION	DATE	DESCRIPTION	RYAN J. WILLIAMSON, P.E. LICENSE NUMBER: 81421 BURGESS & NIPLÉ, INC. 1800 PEMBROOK DRIVE, SUITE 265 ORLANDO, FL 32810		ROAD NO.	COUNTY	FINANCIAL PROJECT ID		59
								SR 15		OKEECHOBEE



MATCHLINE STA. 1355+00.00

MATCHLINE STA. 1362+00.00



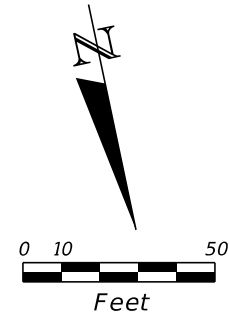
LEGEND

- 1.25" MILLING AND RESURFACING
- 2.50" MILLING AND RESURFACING

3/8/2024 6:53:09 AM day P:\ORD_FDOT\Worksets\FDOT\44897315201\Roadway\PLANRD01.dgn

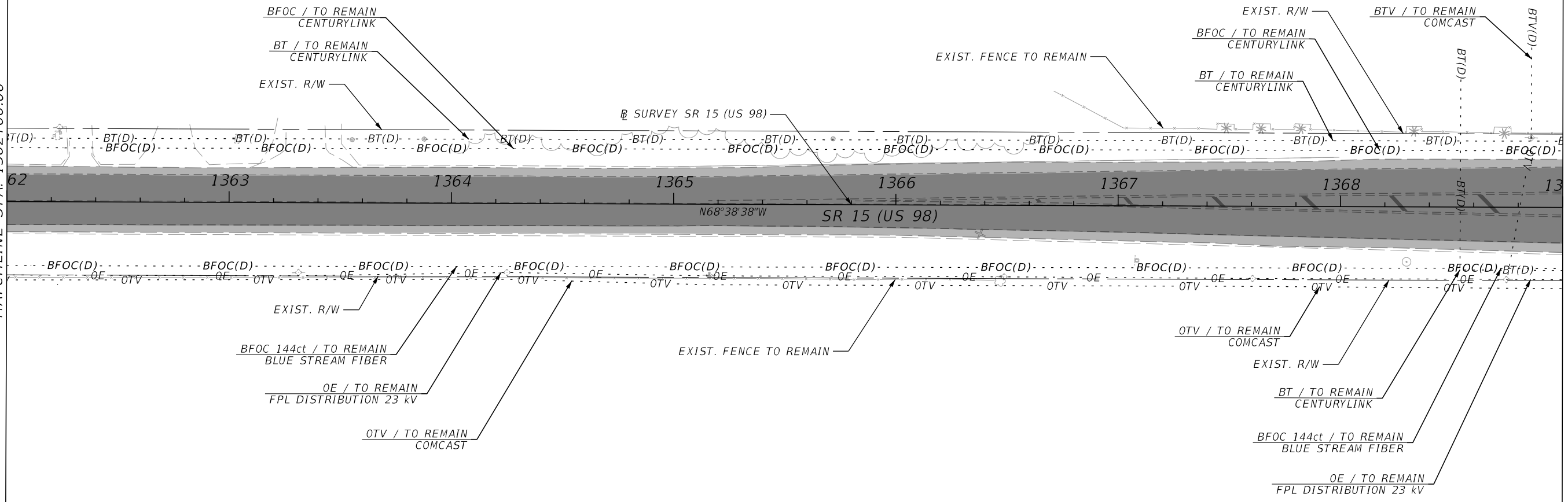
THE OFFICIAL RECORD OF THIS SHEET IS THE ELECTRONIC FILE DIGITALLY SIGNED AND SEALED UNDER RULE 61G15-23.004, F.A.C.

REVISIONS				ENGINEER OF RECORD		STATE OF FLORIDA DEPARTMENT OF TRANSPORTATION			ROADWAY PLAN (51)	SHEET NO.
DATE	DESCRIPTION	DATE	DESCRIPTION	RYAN J. WILLIAMSON, P.E. LICENSE NUMBER: 81421 BURGESS & NIPLÉ, INC. 1800 PEMBROOK DRIVE, SUITE 265 ORLANDO, FL 32810		ROAD NO.	COUNTY	FINANCIAL PROJECT ID		60
								SR 15		OKEECHOBEE



MATCHLINE STA. 1362+00.00

MATCHLINE STA. 1369+00.00



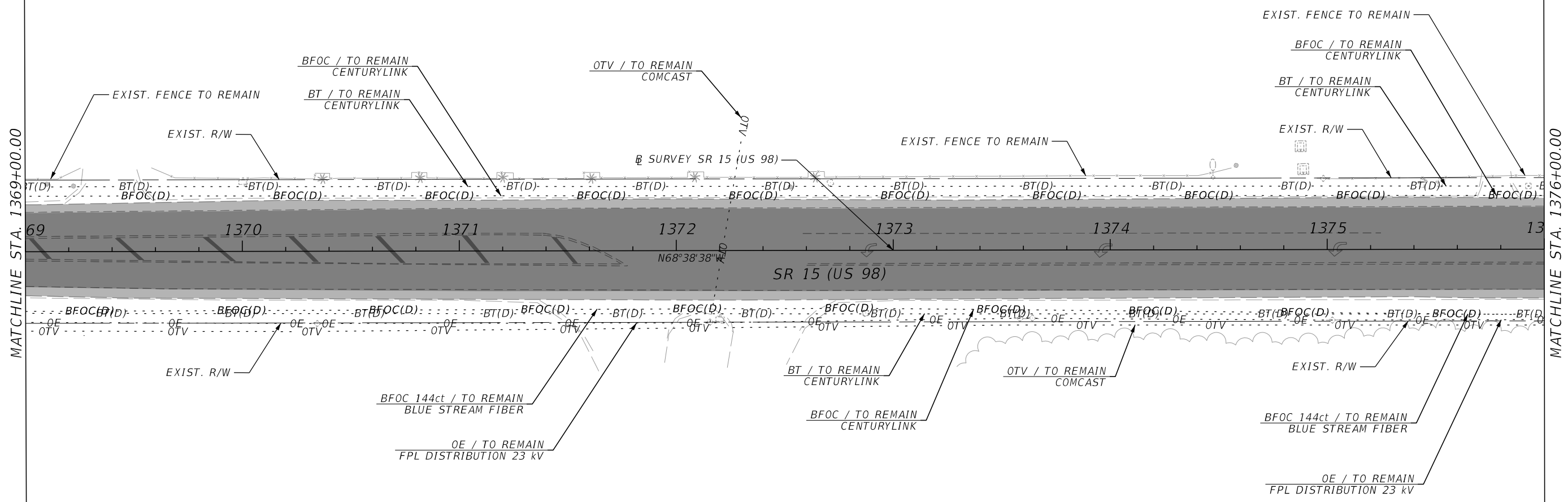
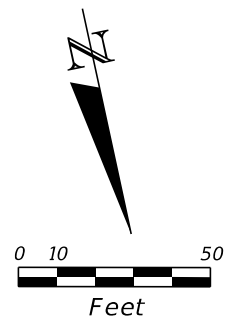
LEGEND

- 1.25" MILLING AND RESURFACING
- 2.50" MILLING AND RESURFACING

3/8/2024 6:53:10 AM day P:\ORD_FDOT\Worksets\FDOT_44897315201\Roadway\PLANRD01.dgn

THE OFFICIAL RECORD OF THIS SHEET IS THE ELECTRONIC FILE DIGITALLY SIGNED AND SEALED UNDER RULE 61G15-23.004, F.A.C.

REVISIONS				ENGINEER OF RECORD		STATE OF FLORIDA DEPARTMENT OF TRANSPORTATION			ROADWAY PLAN (52)	SHEET NO.
DATE	DESCRIPTION	DATE	DESCRIPTION	RYAN J. WILLIAMSON, P.E. LICENSE NUMBER: 81421 BURGESS & NIPLÉ, INC. 1800 PEMBROOK DRIVE, SUITE 265 ORLANDO, FL 32810		ROAD NO.	COUNTY	FINANCIAL PROJECT ID		61
						SR 15	OKEECHOBEE	448973-1-52-01		



LEGEND

- 1.25" MILLING AND RESURFACING
- 2.50" MILLING AND RESURFACING

3/8/2024 6:53:11 AM day P:\ORD_FDOT\Worksets\FDOT\44897315201\Roadway\PLANRD01.dgn

REVISIONS			
DATE	DESCRIPTION	DATE	DESCRIPTION

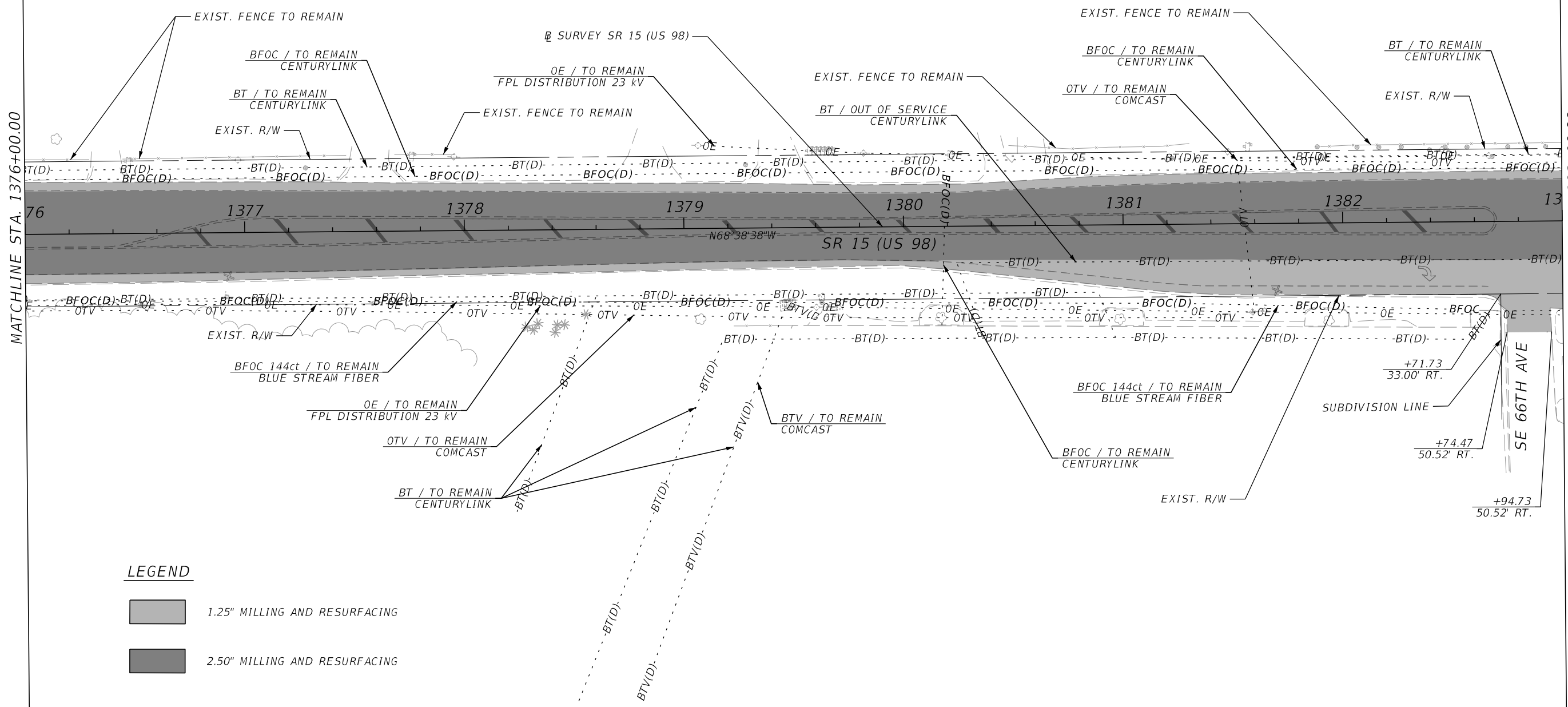
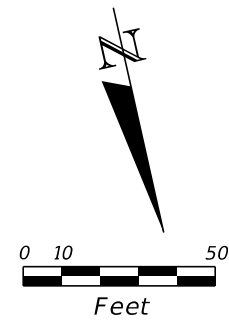
ENGINEER OF RECORD
 RYAN J. WILLIAMSON, P.E.
 LICENSE NUMBER: 81421
 BURGESS & NIPLÉ, INC.
 1800 PEMBROOK DRIVE, SUITE 265
 ORLANDO, FL 32810

STATE OF FLORIDA DEPARTMENT OF TRANSPORTATION		
ROAD NO.	COUNTY	FINANCIAL PROJECT ID
SR 15	OKEECHOBEE	448973-1-52-01

ROADWAY PLAN (53)

SHEET NO.
62

THE OFFICIAL RECORD OF THIS SHEET IS THE ELECTRONIC FILE DIGITALLY SIGNED AND SEALED UNDER RULE 61G15-23.004, F.A.C.



LEGEND

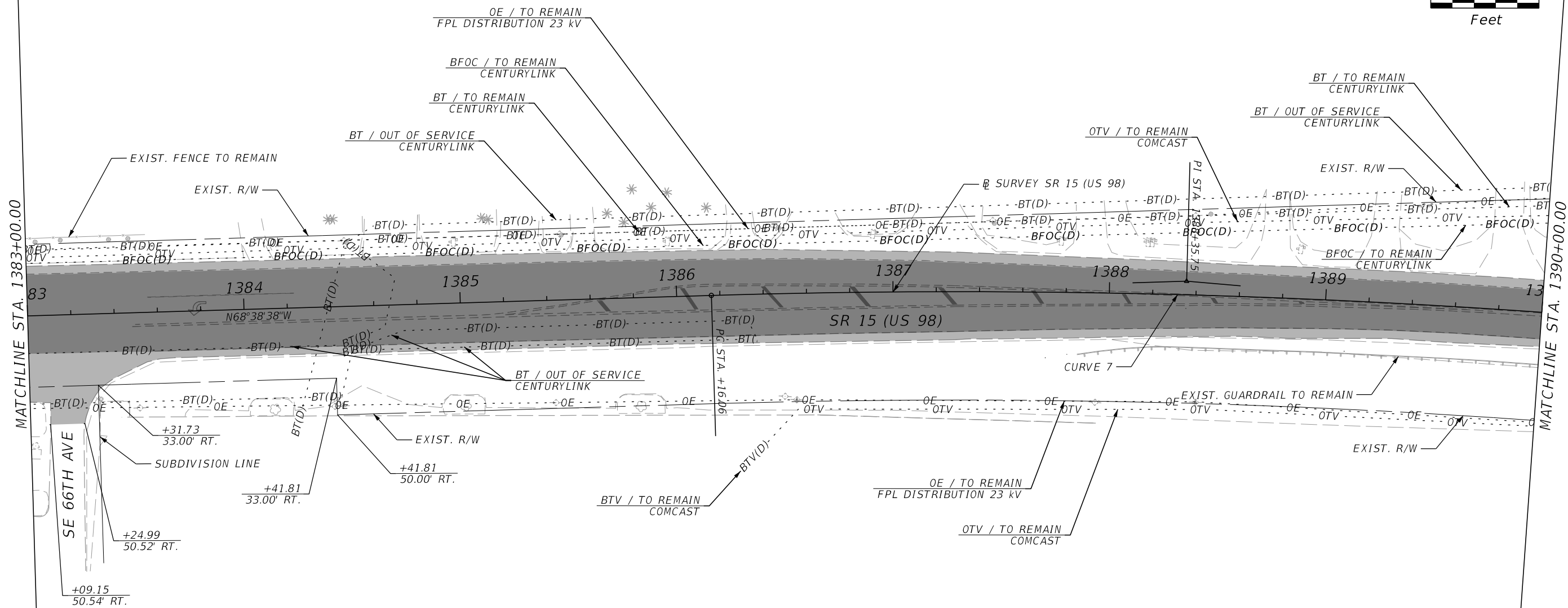
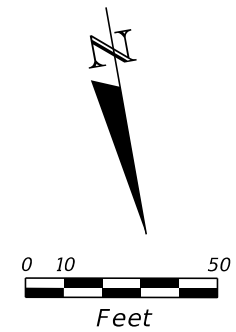
- 1.25" MILLING AND RESURFACING
- 2.50" MILLING AND RESURFACING

3/8/2024 6:53:12 AM day P:\ORD_FDOT_Works\66th\RD01\44897315201\Roadway\PLANRD01.dgn

REVISIONS				ENGINEER OF RECORD		STATE OF FLORIDA DEPARTMENT OF TRANSPORTATION			ROADWAY PLAN (54)	SHEET NO.
DATE	DESCRIPTION	DATE	DESCRIPTION	RYAN J. WILLIAMSON, P.E. LICENSE NUMBER: 81421 BURGESS & NIPLE, INC. 1800 PEMBROOK DRIVE, SUITE 265 ORLANDO, FL 32810		ROAD NO.	COUNTY	FINANCIAL PROJECT ID		63
								SR 15		

THE OFFICIAL RECORD OF THIS SHEET IS THE ELECTRONIC FILE DIGITALLY SIGNED AND SEALED UNDER RULE 61G15-23.004, F.A.C.

CURVE 7
 PI STA. = 1388+35.75
 Δ = 06°35'00" (RT)
 D = 01°30'00"
 T = 219.69
 L = 438.89
 R = 3,819.72
 PC STA. = 1386+16.06
 PT STA. = 1390+54.95
 e = EXIST.



LEGEND

- 1.25" MILLING AND RESURFACING
- 2.50" MILLING AND RESURFACING

3/8/2024 6:53:14 AM day P:\ORD_FDOT\Worksets\FDOT\44897315201\Roadway\PLANRD01.dgn

REVISIONS		REVISIONS	
DATE	DESCRIPTION	DATE	DESCRIPTION

ENGINEER OF RECORD
 RYAN J. WILLIAMSON, P.E.
 LICENSE NUMBER: 81421
 BURGESS & NIPLÉ, INC.
 1800 PEMBROOK DRIVE, SUITE 265
 ORLANDO, FL 32810

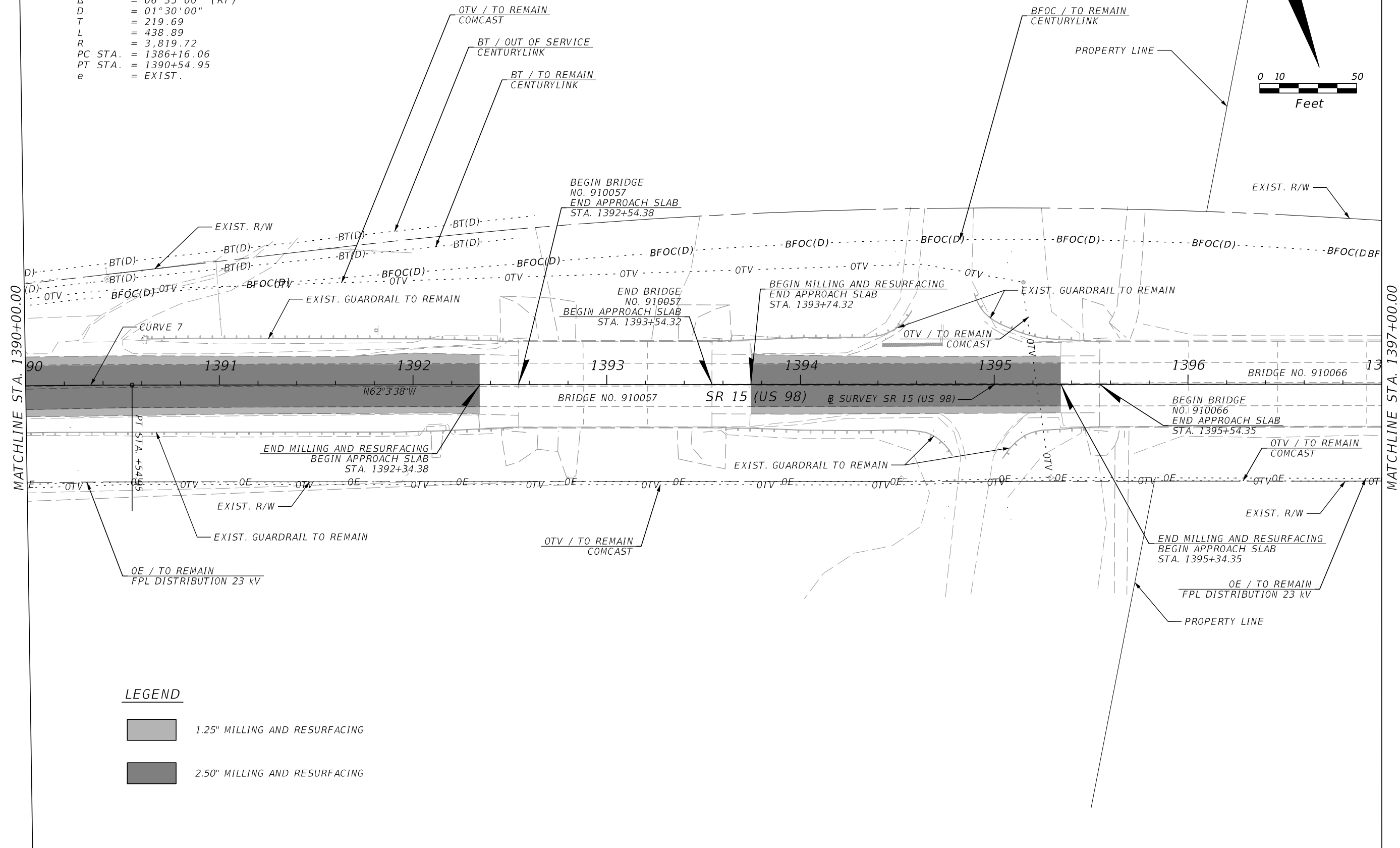
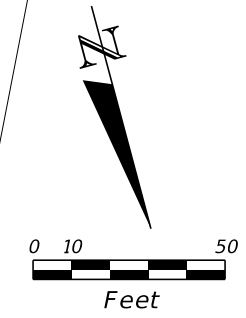
STATE OF FLORIDA DEPARTMENT OF TRANSPORTATION		
ROAD NO.	COUNTY	FINANCIAL PROJECT ID
SR 15	OKEECHOBEE	448973-1-52-01

ROADWAY PLAN (55)

SHEET NO.
64

THE OFFICIAL RECORD OF THIS SHEET IS THE ELECTRONIC FILE DIGITALLY SIGNED AND SEALED UNDER RULE 61G15-23.004, F.A.C.

CURVE 7
 PI STA. = 1388+35.75
 Δ = 06°35'00" (RT)
 D = 01°30'00"
 T = 219.69
 L = 438.89
 R = 3,819.72
 PC STA. = 1386+16.06
 PT STA. = 1390+54.95
 e = EXIST.



LEGEND

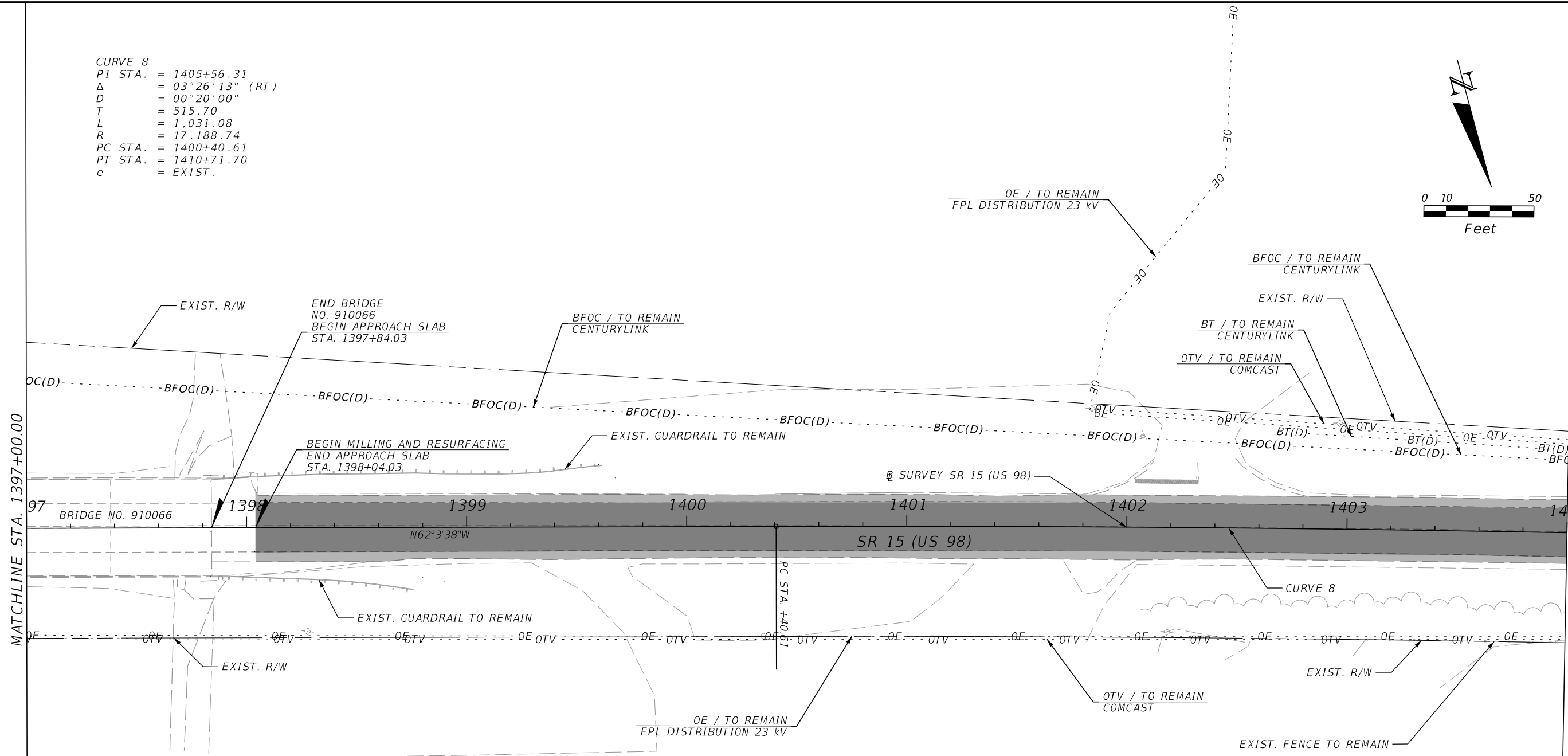
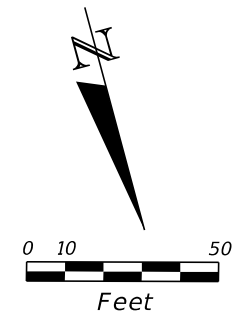
- 1.25" MILLING AND RESURFACING
- 2.50" MILLING AND RESURFACING

3/8/2024 6:53:14 AM day P:\ORD_FDOT\Worksets\FDOT\44897315201\Roadway\PLANRD01.dgn

THE OFFICIAL RECORD OF THIS SHEET IS THE ELECTRONIC FILE DIGITALLY SIGNED AND SEALED UNDER RULE 61G15-23.004, F.A.C.

REVISIONS				ENGINEER OF RECORD		STATE OF FLORIDA DEPARTMENT OF TRANSPORTATION			SHEET NO.
DATE	DESCRIPTION	DATE	DESCRIPTION			ROAD NO.	COUNTY	FINANCIAL PROJECT ID	
				RYAN J. WILLIAMSON, P.E. LICENSE NUMBER: 81421 BURGESS & NIPLÉ, INC. 1800 PEMBROOK DRIVE, SUITE 265 ORLANDO, FL 32810		SR 15	OKEECHOBEE	448973-1-52-01	ROADWAY PLAN (56) 65

CURVE 8
 PI STA. = 1405+56.31
 Δ = 03°26'13" (RT)
 D = 00°20'00"
 T = 515.70
 L = 1,031.08
 R = 17,188.74
 PC STA. = 1400+40.61
 PT STA. = 1410+71.70
 e = EXIST.



LEGEND

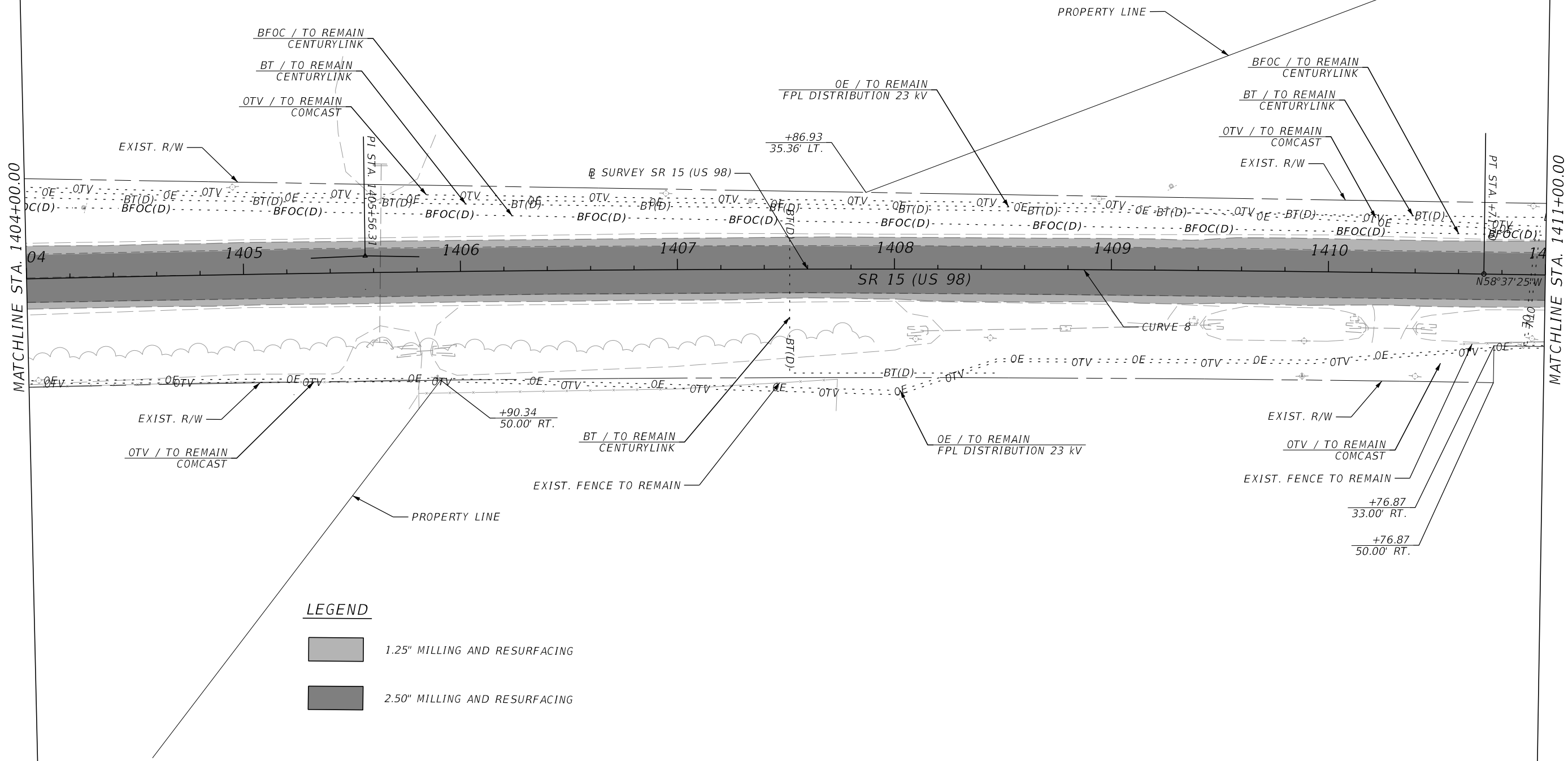
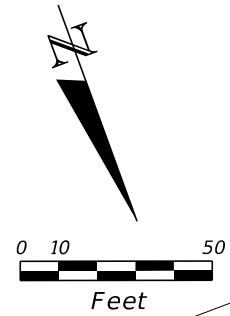
- 1.25" MILLING AND RESURFACING
- 2.50" MILLING AND RESURFACING

3/8/2024 6:53:15 AM day P:\ORD_FDOT\Worksets\FDOT\44897315201\Roadway\PLANRD01.dgn

THE OFFICIAL RECORD OF THIS SHEET IS THE ELECTRONIC FILE DIGITALLY SIGNED AND SEALED UNDER RULE 61G15-23.004, F.A.C.

REVISIONS				ENGINEER OF RECORD		STATE OF FLORIDA DEPARTMENT OF TRANSPORTATION			ROADWAY PLAN (57)	SHEET NO.
DATE	DESCRIPTION	DATE	DESCRIPTION	RYAN J. WILLIAMSON, P.E. LICENSE NUMBER: 81421 BURGESS & NIPLÉ, INC. 1800 PEMBROOK DRIVE, SUITE 265 ORLANDO, FL 32810		ROAD NO.	COUNTY	FINANCIAL PROJECT ID		66
						SR 15	OKEECHOBEE	448973-1-52-01		

CURVE 8
 PI STA. = 1405+56.31
 Δ = 03°26'13" (RT)
 D = 00°20'00"
 T = 515.70
 L = 1,031.08
 R = 17,188.74
 PC STA. = 1400+40.61
 PT STA. = 1410+71.70
 e = EXIST.



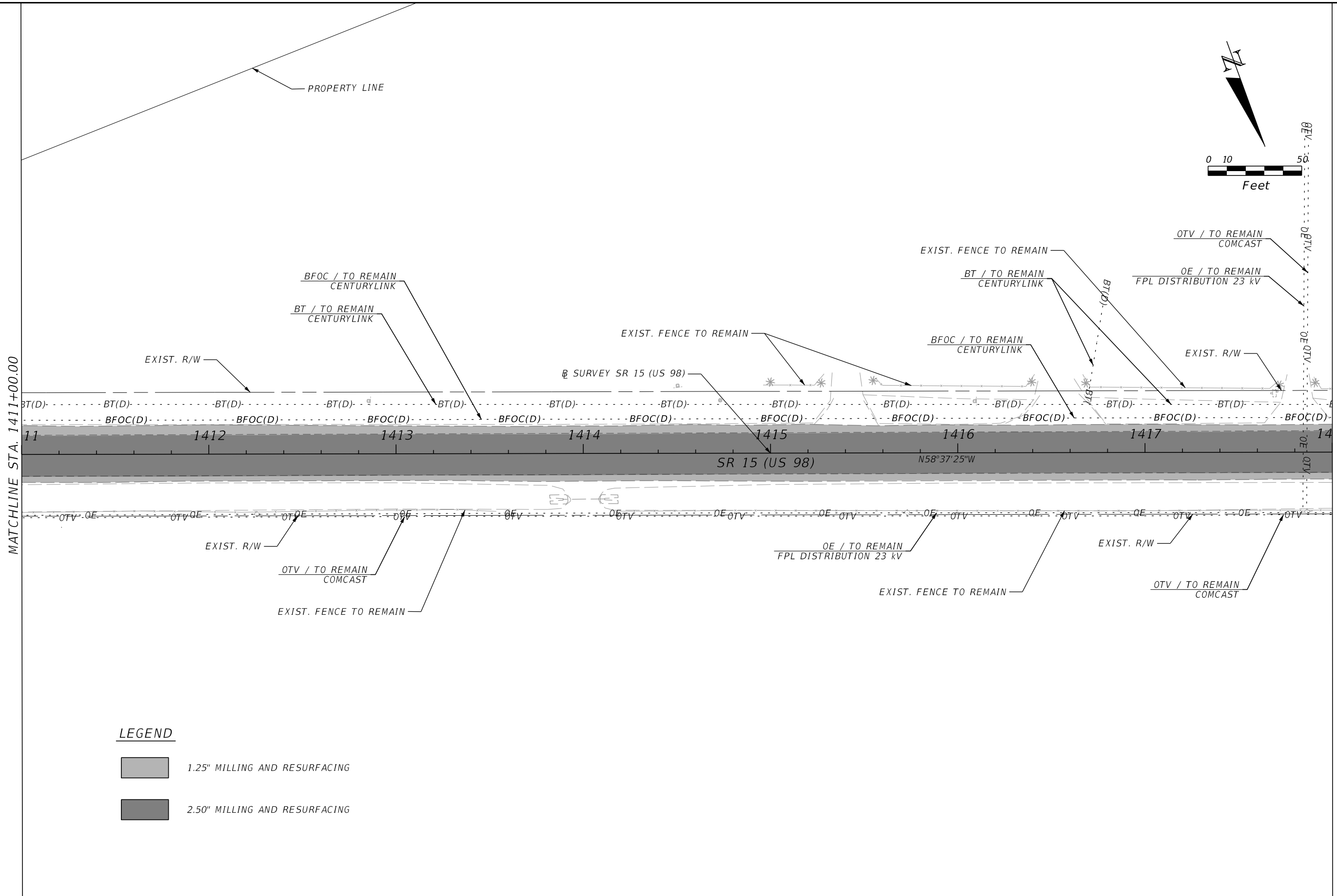
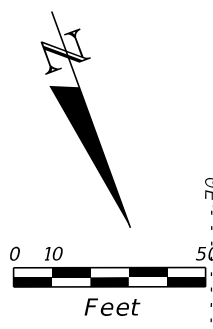
LEGEND

- 1.25" MILLING AND RESURFACING
- 2.50" MILLING AND RESURFACING

3/8/2024 6:53:16 AM day P:\ORD_FDOT\Worksets\FDOT\44897315201\Roadway\PLANRD01.dgn

REVISIONS				ENGINEER OF RECORD			STATE OF FLORIDA DEPARTMENT OF TRANSPORTATION			ROADWAY PLAN (58)	SHEET NO.
DATE	DESCRIPTION	DATE	DESCRIPTION	RYAN J. WILLIAMSON, P.E. LICENSE NUMBER: 81421 BURGESS & NIPLÉ, INC. 1800 PEMBROOK DRIVE, SUITE 265 ORLANDO, FL 32810			ROAD NO.	COUNTY	FINANCIAL PROJECT ID		
							SR 15	OKEECHOBEE	448973-1-52-01		67

THE OFFICIAL RECORD OF THIS SHEET IS THE ELECTRONIC FILE DIGITALLY SIGNED AND SEALED UNDER RULE 61G15-23.004, F.A.C.



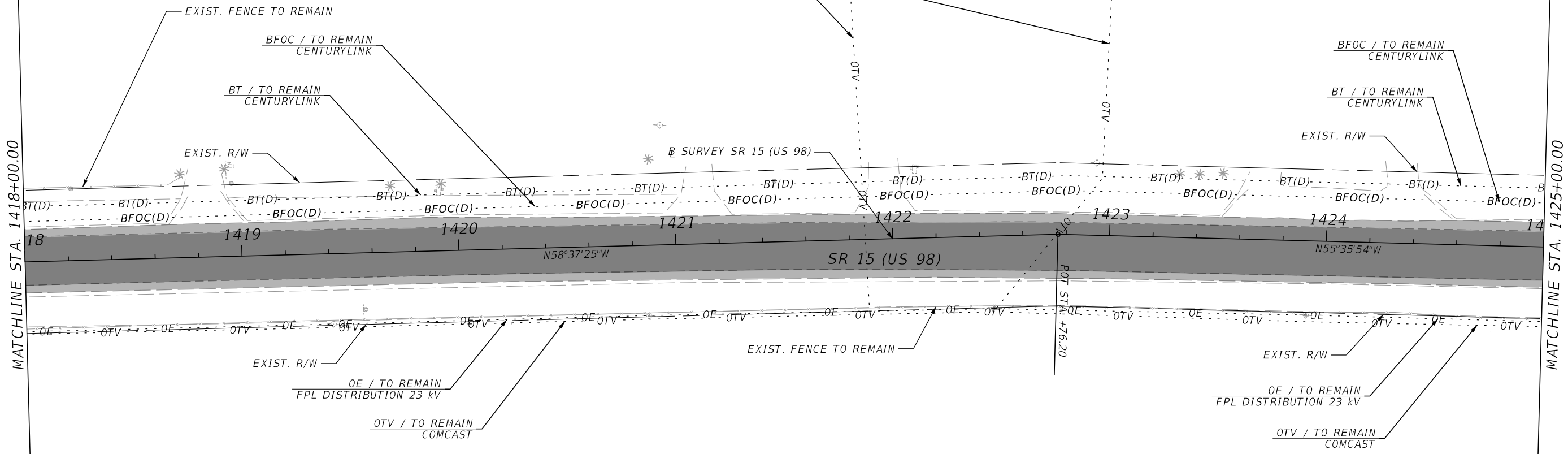
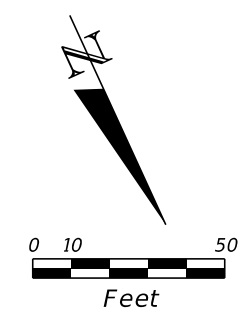
LEGEND

- 1.25" MILLING AND RESURFACING
- 2.50" MILLING AND RESURFACING



3/8/2024 6:53:17 AM day P:\ORD_FDOT\Worksets\FDOT\44897315201\Roadway\PLANRD01.dgn

REVISIONS				ENGINEER OF RECORD		STATE OF FLORIDA DEPARTMENT OF TRANSPORTATION			ROADWAY PLAN (59)	SHEET NO.
DATE	DESCRIPTION	DATE	DESCRIPTION	RYAN J. WILLIAMSON, P.E. LICENSE NUMBER: 81421 BURGESS & NIPLÉ, INC. 1800 PEMBROOK DRIVE, SUITE 265 ORLANDO, FL 32810		ROAD NO.	COUNTY	FINANCIAL PROJECT ID		68
								SR 15		OKEECHOBEE

THE OFFICIAL RECORD OF THIS SHEET IS THE ELECTRONIC FILE DIGITALLY SIGNED AND SEALED UNDER RULE 61G15-23.004, F.A.C.



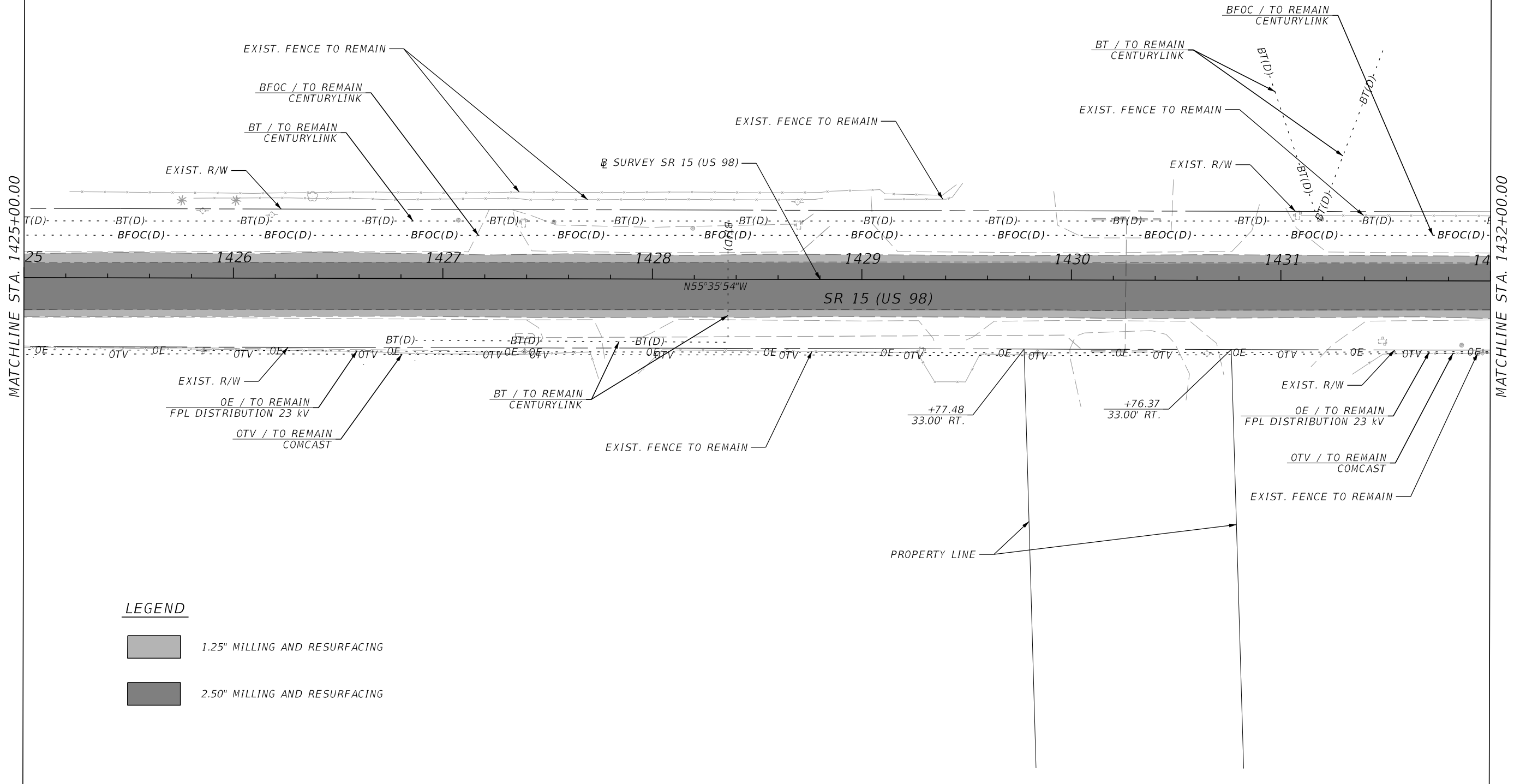
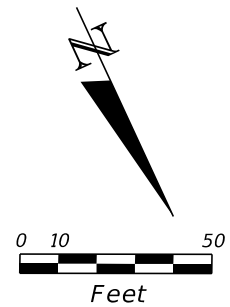
LEGEND

	1.25" MILLING AND RESURFACING
	2.50" MILLING AND RESURFACING

3/8/2024 6:53:18 AM day P:\ORD_FDOT\Worksets\FDOT\44897315201\Roadway\PLANRD01.dgn

REVISIONS				ENGINEER OF RECORD			STATE OF FLORIDA DEPARTMENT OF TRANSPORTATION			ROADWAY PLAN (60)	SHEET NO.
DATE	DESCRIPTION	DATE	DESCRIPTION	RYAN J. WILLIAMSON, P.E. LICENSE NUMBER: 81421 BURGESS & NIPLÉ, INC. 1800 PEMBROOK DRIVE, SUITE 265 ORLANDO, FL 32810			ROAD NO.	COUNTY	FINANCIAL PROJECT ID		
							SR 15	OKEECHOBEE	448973-1-52-01		69

THE OFFICIAL RECORD OF THIS SHEET IS THE ELECTRONIC FILE DIGITALLY SIGNED AND SEALED UNDER RULE 61G15-23.004, F.A.C.



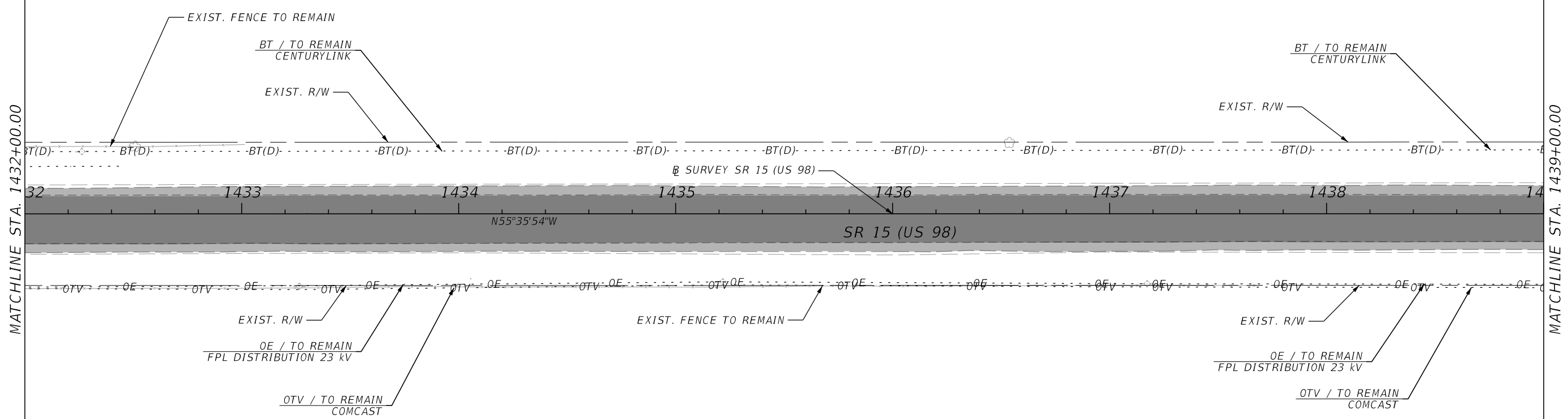
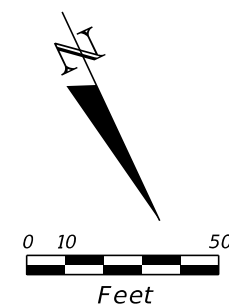
LEGEND

- 1.25" MILLING AND RESURFACING
- 2.50" MILLING AND RESURFACING

3/8/2024 6:53:19 AM day P:\ORD_FDOT\Worksets\FDOT\44897315201\Roadway\PLANRD01.dgn

REVISIONS				ENGINEER OF RECORD		STATE OF FLORIDA DEPARTMENT OF TRANSPORTATION			ROADWAY PLAN (61)	SHEET NO.
DATE	DESCRIPTION	DATE	DESCRIPTION	RYAN J. WILLIAMSON, P.E. LICENSE NUMBER: 81421 BURGESS & NIPLÉ, INC. 1800 PEMBROOK DRIVE, SUITE 265 ORLANDO, FL 32810		ROAD NO.	COUNTY	FINANCIAL PROJECT ID		70
						SR 15	OKEECHOBEE	448973-1-52-01		

THE OFFICIAL RECORD OF THIS SHEET IS THE ELECTRONIC FILE DIGITALLY SIGNED AND SEALED UNDER RULE 61G15-23.004, F.A.C.



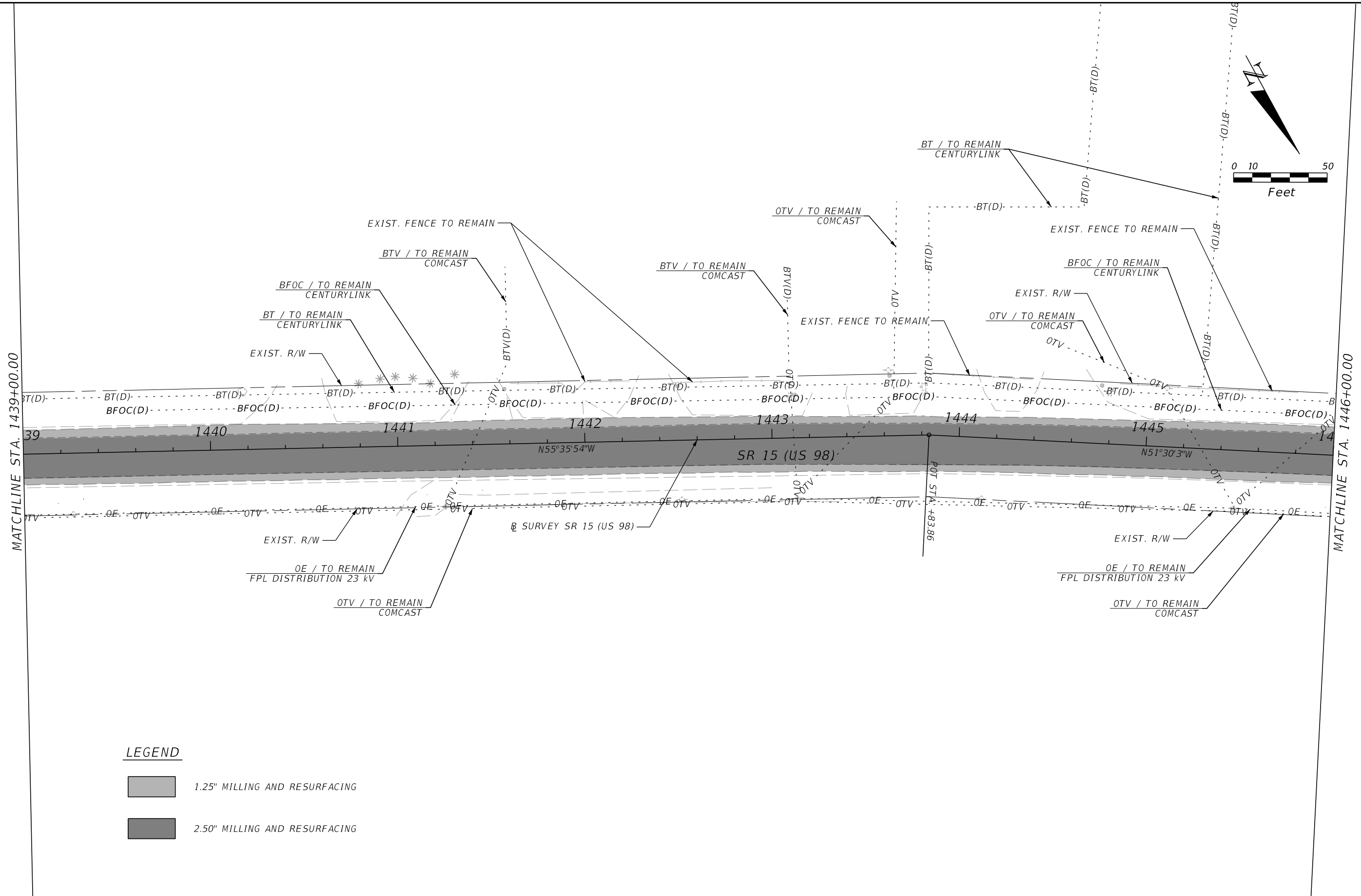
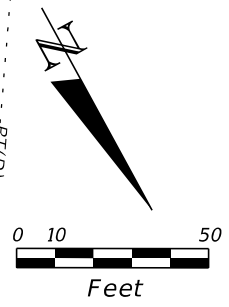
LEGEND

- 1.25" MILLING AND RESURFACING
- 2.50" MILLING AND RESURFACING

3/8/2024 6:53:20 AM day P:\ORD_FDOT\Worksets\FDOT\44897315201\Roadway\PLANRD01.dgn

THE OFFICIAL RECORD OF THIS SHEET IS THE ELECTRONIC FILE DIGITALLY SIGNED AND SEALED UNDER RULE 61G15-23.004, F.A.C.

REVISIONS				ENGINEER OF RECORD		STATE OF FLORIDA DEPARTMENT OF TRANSPORTATION			ROADWAY PLAN (62)	SHEET NO.
DATE	DESCRIPTION	DATE	DESCRIPTION	RYAN J. WILLIAMSON, P.E. LICENSE NUMBER: 81421 BURGESS & NIPLÉ, INC. 1800 PEMBROOK DRIVE, SUITE 265 ORLANDO, FL 32810		ROAD NO.	COUNTY	FINANCIAL PROJECT ID		71
								SR 15		



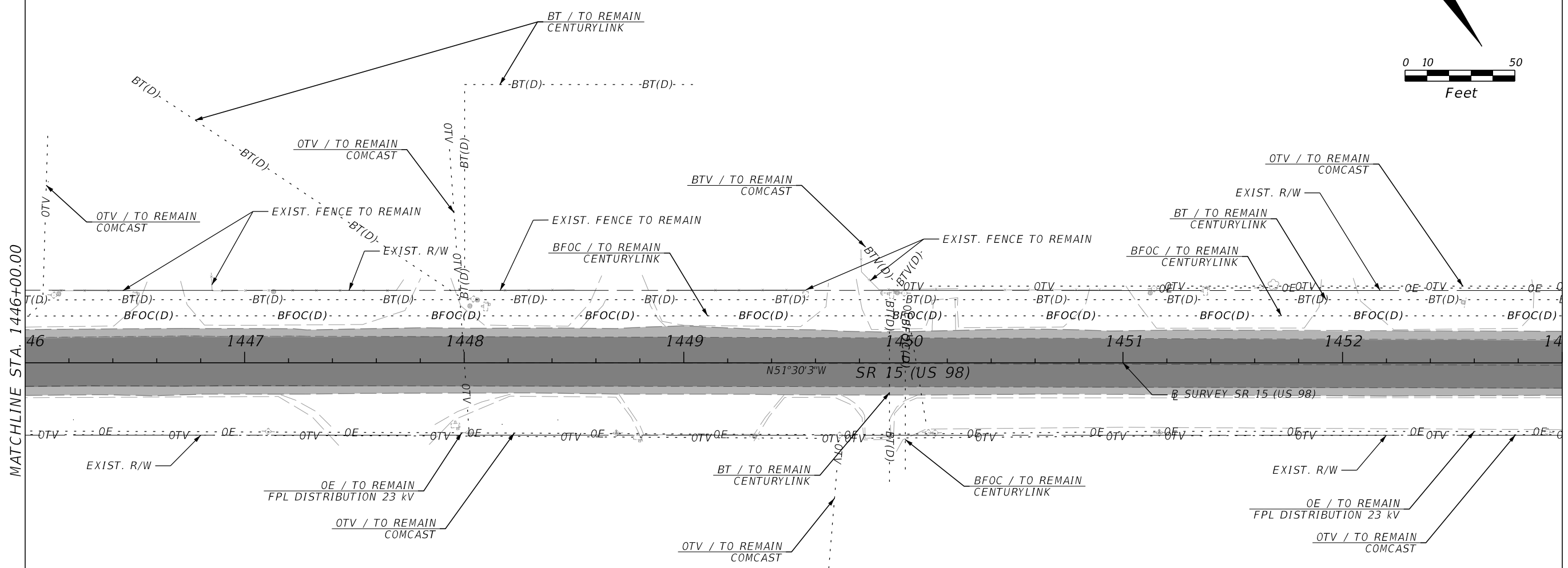
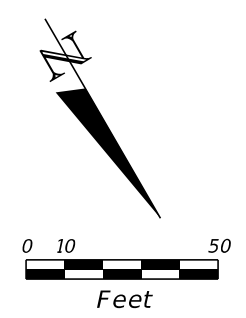
LEGEND

- 1.25" MILLING AND RESURFACING
- 2.50" MILLING AND RESURFACING

3/8/2024 6:53:21 AM day P:\ORD_FDOT\Worksets\FDOT\44897315201\Roadway\PLANRD01.dgn

REVISIONS				ENGINEER OF RECORD		STATE OF FLORIDA DEPARTMENT OF TRANSPORTATION			ROADWAY PLAN (63)	SHEET NO. 72
DATE	DESCRIPTION	DATE	DESCRIPTION	RYAN J. WILLIAMSON, P.E. LICENSE NUMBER: 81421 BURGESS & NIPL, INC. 1800 PEMBROOK DRIVE, SUITE 265 ORLANDO, FL 32810		ROAD NO.	COUNTY	FINANCIAL PROJECT ID		
						SR 15	OKEECHOBEE	448973-1-52-01		

THE OFFICIAL RECORD OF THIS SHEET IS THE ELECTRONIC FILE DIGITALLY SIGNED AND SEALED UNDER RULE 61G15-23.004, F.A.C.



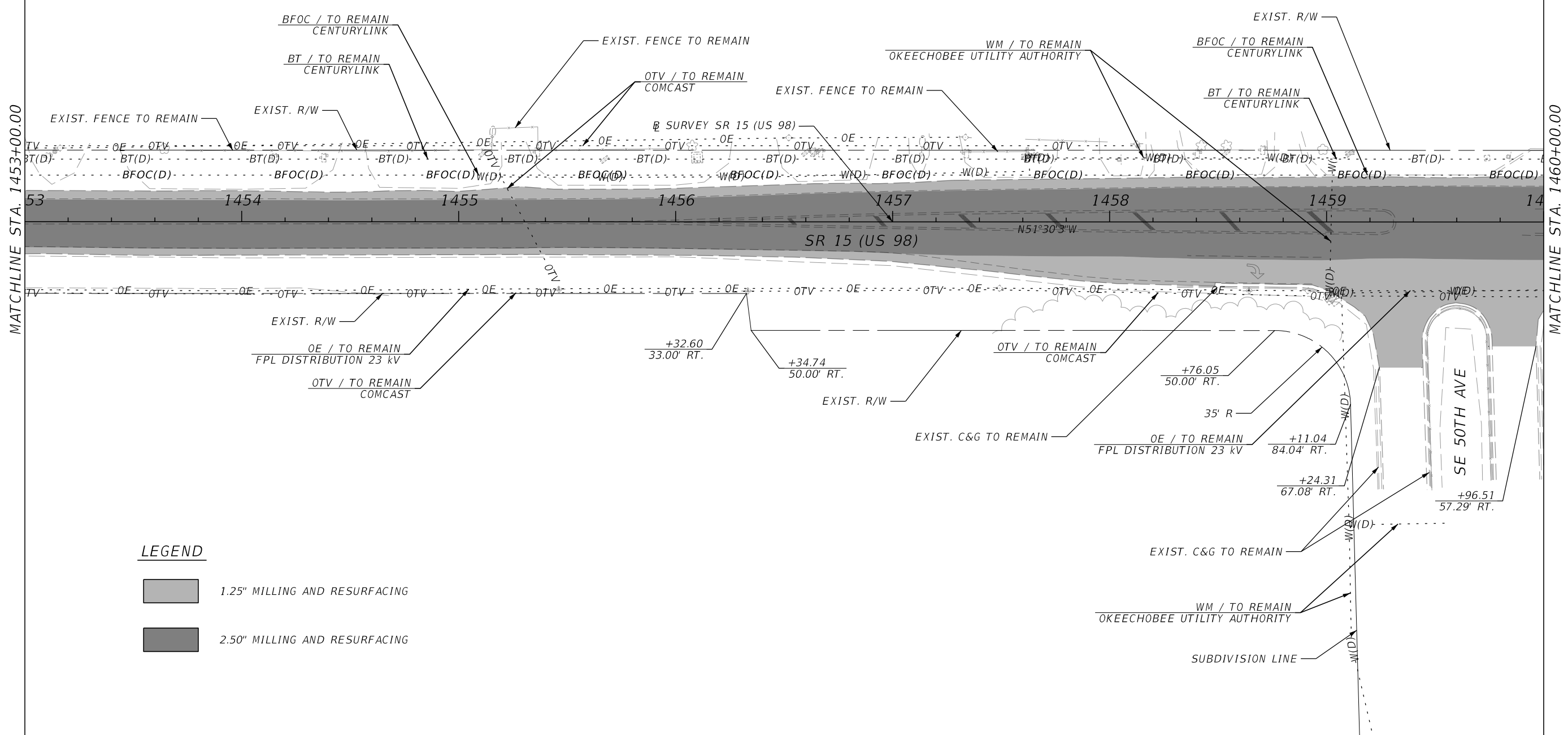
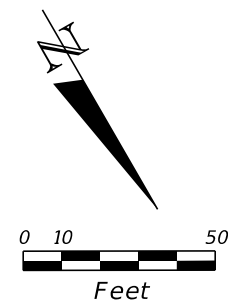
LEGEND

- 1.25" MILLING AND RESURFACING
- 2.50" MILLING AND RESURFACING

3/8/2024 6:53:22 AM day P:\ORD_FDOT\Worksets\FDOT\44897315201\Roadway\PLANRD01.dgn

REVISIONS				ENGINEER OF RECORD		STATE OF FLORIDA DEPARTMENT OF TRANSPORTATION			ROADWAY PLAN (64)	SHEET NO.
DATE	DESCRIPTION	DATE	DESCRIPTION	RYAN J. WILLIAMSON, P.E. LICENSE NUMBER: 81421 BURGESS & NIPLÉ, INC. 1800 PEMBROOK DRIVE, SUITE 265 ORLANDO, FL 32810		ROAD NO.	COUNTY	FINANCIAL PROJECT ID		73
								SR 15		

THE OFFICIAL RECORD OF THIS SHEET IS THE ELECTRONIC FILE DIGITALLY SIGNED AND SEALED UNDER RULE 61G15-23.004, F.A.C.



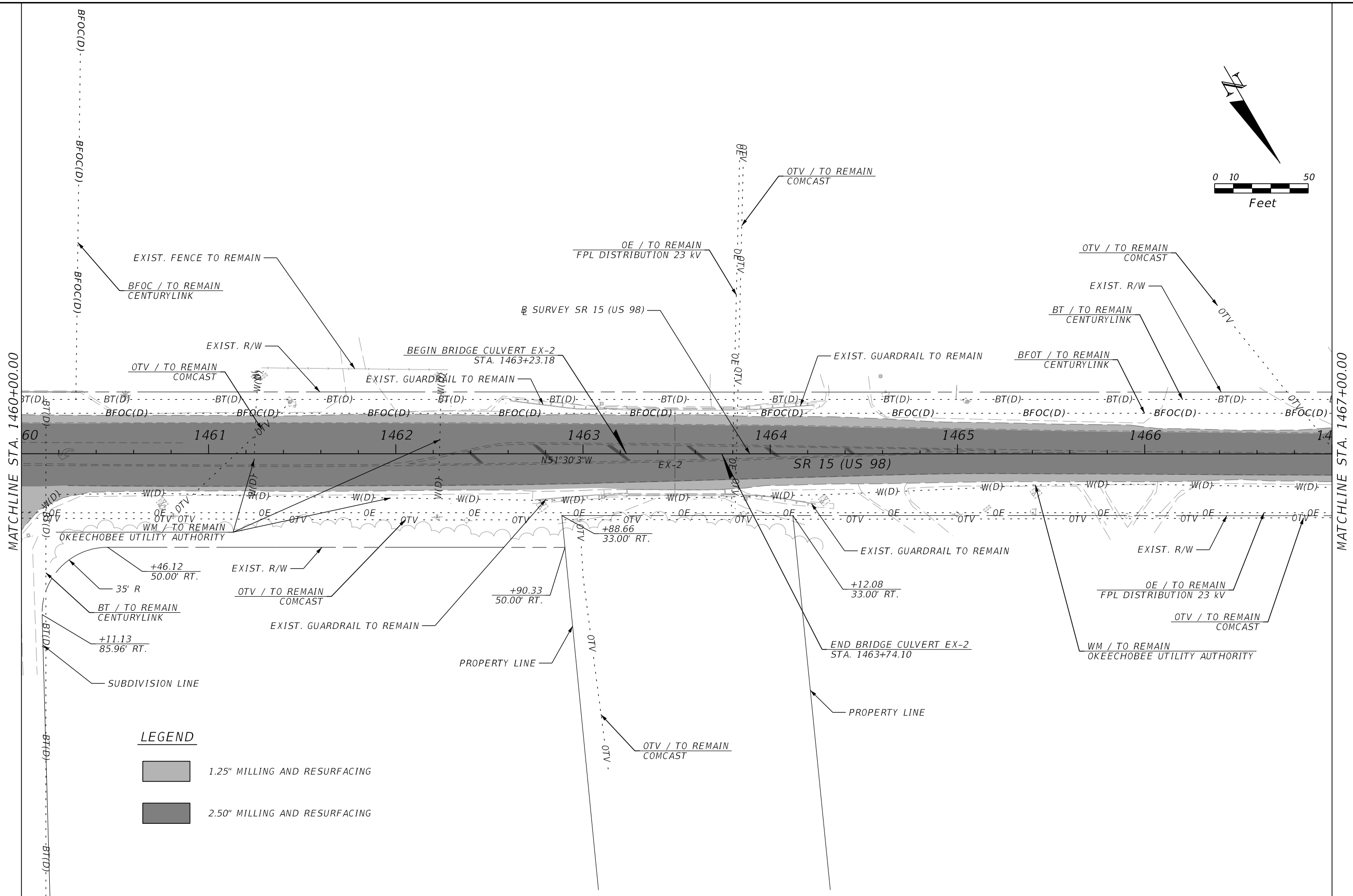
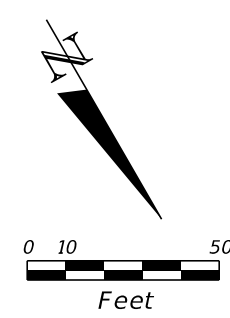
LEGEND

	1.25" MILLING AND RESURFACING
	2.50" MILLING AND RESURFACING

3/8/2024 6:53:23 AM day P:\ORD_FDOT\Worksets\FDOT\44897315201\Roadway\PLANRD01.dgn

REVISIONS				ENGINEER OF RECORD		STATE OF FLORIDA DEPARTMENT OF TRANSPORTATION			ROADWAY PLAN (65)	SHEET NO. 74
DATE	DESCRIPTION	DATE	DESCRIPTION	RYAN J. WILLIAMSON, P.E. LICENSE NUMBER: 81421 BURGESS & NIPLÉ, INC. 1800 PEMBROOK DRIVE, SUITE 265 ORLANDO, FL 32810		ROAD NO.	COUNTY	FINANCIAL PROJECT ID		
						SR 15	OKEECHOBEE	448973-1-52-01		

THE OFFICIAL RECORD OF THIS SHEET IS THE ELECTRONIC FILE DIGITALLY SIGNED AND SEALED UNDER RULE 61G15-23.004, F.A.C.



LEGEND

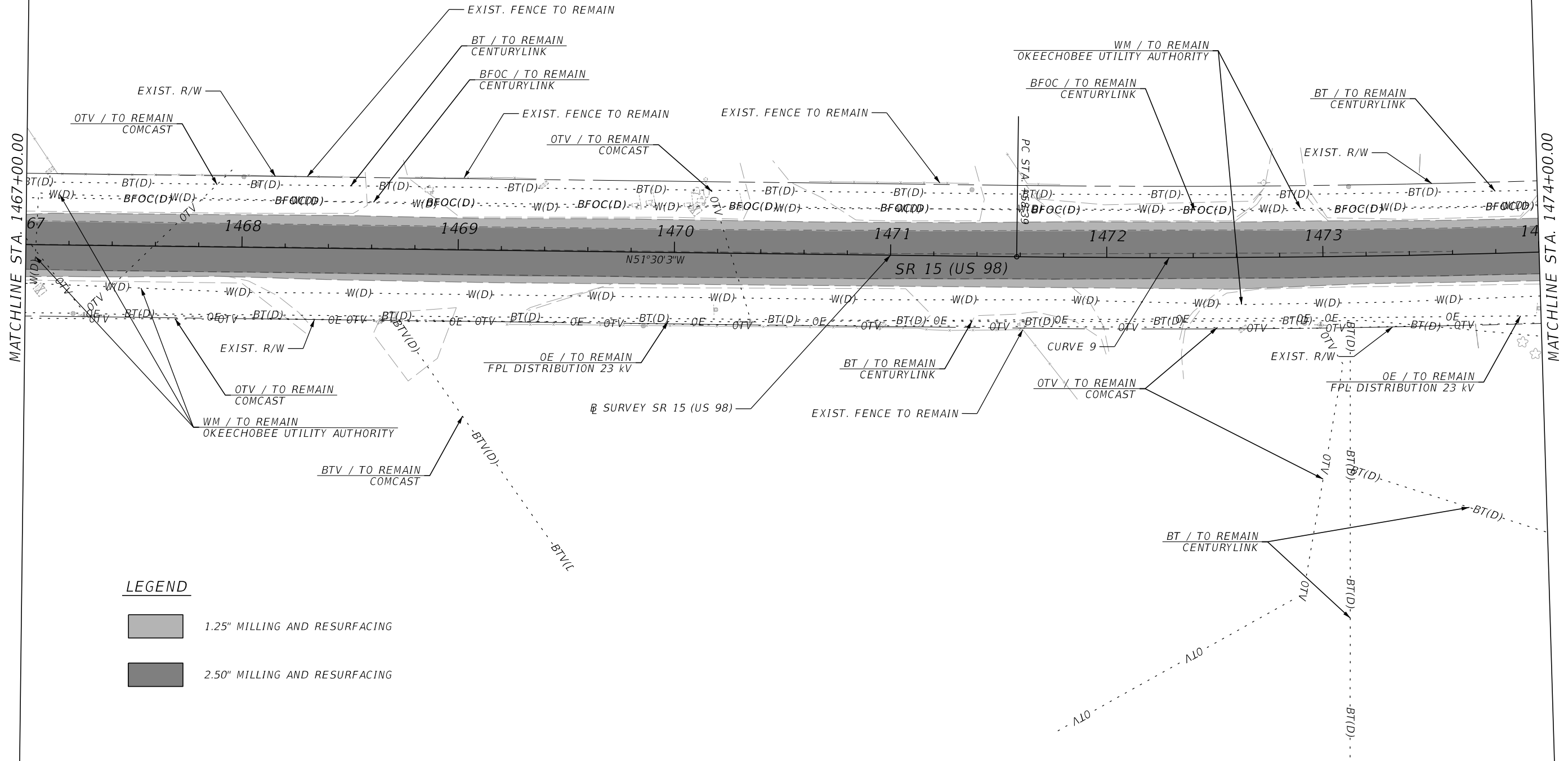
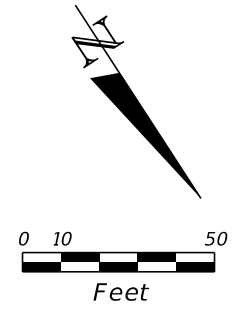
	1.25" MILLING AND RESURFACING
	2.50" MILLING AND RESURFACING

3/8/2024 6:53:24 AM day P:\ORD_FDOT\Worksets\FDOT\44897315201\Roadway\PLANRD01.dgn

REVISIONS				ENGINEER OF RECORD		STATE OF FLORIDA DEPARTMENT OF TRANSPORTATION			ROADWAY PLAN (66)	SHEET NO. 75
DATE	DESCRIPTION	DATE	DESCRIPTION	RYAN J. WILLIAMSON, P.E. LICENSE NUMBER: 81421 BURGESS & NIPLÉ, INC. 1800 PEMBROOK DRIVE, SUITE 265 ORLANDO, FL 32810		ROAD NO.	COUNTY	FINANCIAL PROJECT ID		
								SR 15		

THE OFFICIAL RECORD OF THIS SHEET IS THE ELECTRONIC FILE DIGITALLY SIGNED AND SEALED UNDER RULE 61G15-23.004, F.A.C.

CURVE 9
 PI STA. = 1476+12.76
 Δ = 09°04'07" (LT)
 D = 01°00'00"
 T = 454.37
 L = 906.85
 R = 906.85
 PC STA. = 1471+58.39
 PT STA. = 1480+65.24
 e = EXIST.



LEGEND

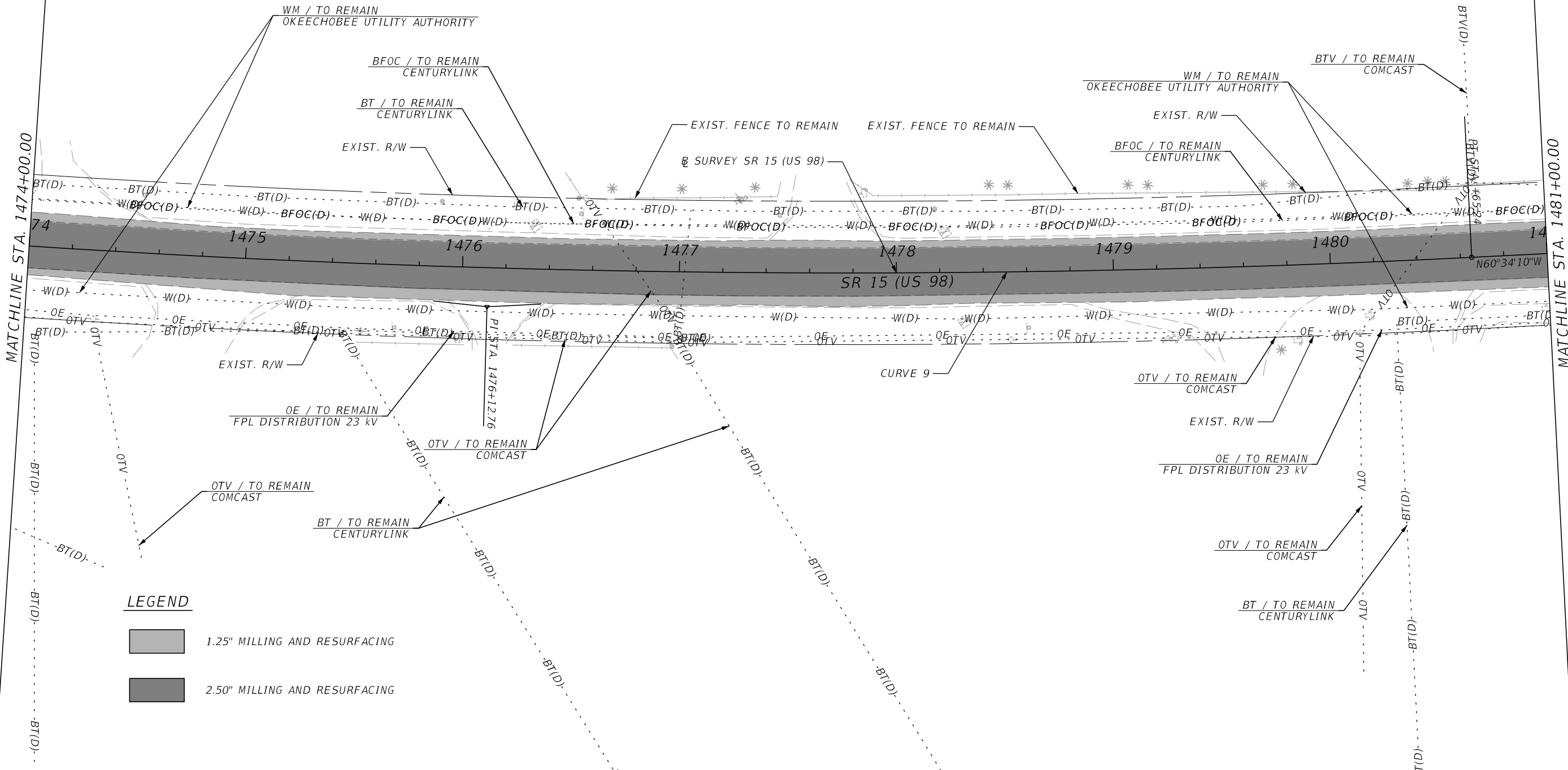
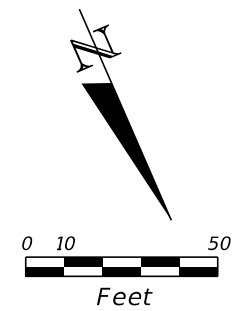
- 1.25" MILLING AND RESURFACING
- 2.50" MILLING AND RESURFACING

3/8/2024 6:53:25 AM day P:\ORD_FDOT\Work\K56\5\FDOT\44897315201\Roadway\PLANRD01.dgn

REVISIONS				ENGINEER OF RECORD		STATE OF FLORIDA DEPARTMENT OF TRANSPORTATION			ROADWAY PLAN (67)	SHEET NO. 76
DATE	DESCRIPTION	DATE	DESCRIPTION			ROAD NO.	COUNTY	FINANCIAL PROJECT ID		
				RYAN J. WILLIAMSON, P.E. LICENSE NUMBER: 81421 BURGESS & NIPLÉ, INC. 1800 PEMBROOK DRIVE, SUITE 265 ORLANDO, FL 32810		SR 15	OKEECHOBEE	448973-1-52-01		

THE OFFICIAL RECORD OF THIS SHEET IS THE ELECTRONIC FILE DIGITALLY SIGNED AND SEALED UNDER RULE 61G15-23.004, F.A.C.

CURVE 9
 PI STA. = 1476+12.76
 Δ = 09°04'07" (LT)
 D = 01°00'00"
 T = 454.37
 L = 906.85
 R = 906.85
 PC STA. = 1471+58.39
 PT STA. = 1480+65.24
 e = EXIST.



LEGEND


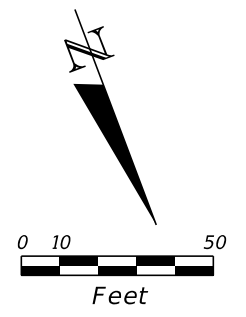
- 1.25" MILLING AND RESURFACING
- 2.50" MILLING AND RESURFACING

3/8/2024 6:53:26 AM day P:\ORD_FDOT_Works\6156\FDOT\44897315201\Roadway\PLANRD01.dgn



REVISIONS				ENGINEER OF RECORD		STATE OF FLORIDA DEPARTMENT OF TRANSPORTATION			SHEET NO.
DATE	DESCRIPTION	DATE	DESCRIPTION			ROAD NO.	COUNTY	FINANCIAL PROJECT ID	
				RYAN J. WILLIAMSON, P.E. LICENSE NUMBER: 81421 BURGESS & NIPLÉ, INC. 1800 PEMBROOK DRIVE, SUITE 265 ORLANDO, FL 32810		SR 15	OKEECHOBEE	448973-1-52-01	77

ROADWAY PLAN (68)

THE OFFICIAL RECORD OF THIS SHEET IS THE ELECTRONIC FILE DIGITALLY SIGNED AND SEALED UNDER RULE 61G15-23.004, F.A.C.



LEGEND

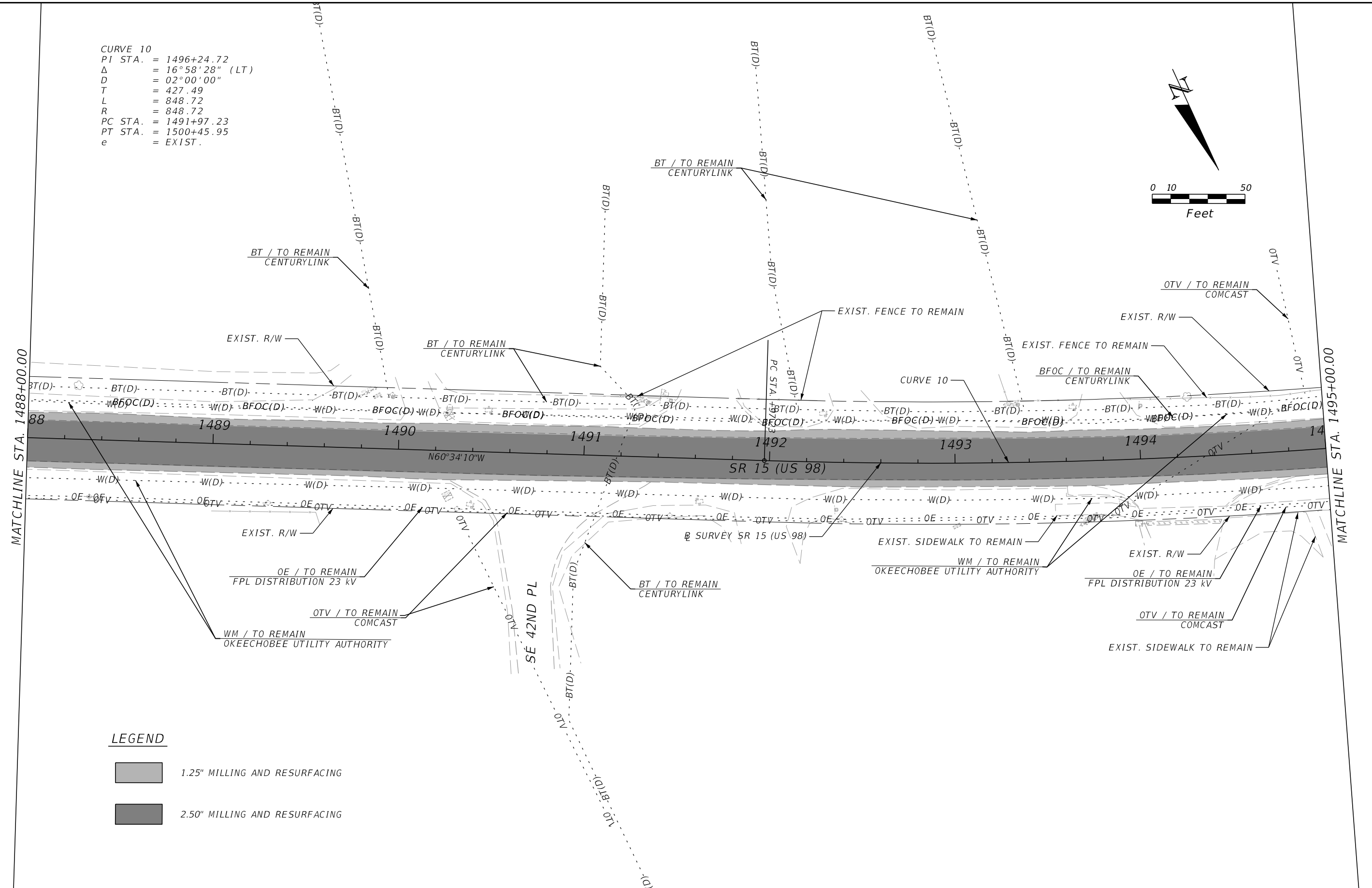
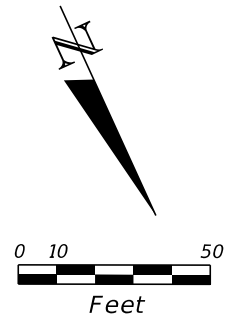
	1.25" MILLING AND RESURFACING
	2.50" MILLING AND RESURFACING

3/8/2024 6:53:27 AM day P:\ORD_FDOT\Worksets\FDOT\44897315201\Roadway\PLANRD01.dgn

REVISIONS				ENGINEER OF RECORD		STATE OF FLORIDA DEPARTMENT OF TRANSPORTATION			SHEET NO.
DATE	DESCRIPTION	DATE	DESCRIPTION	RYAN J. WILLIAMSON, P.E. LICENSE NUMBER: 81421 BURGESS & NIPLÉ, INC. 1800 PEMBROOK DRIVE, SUITE 265 ORLANDO, FL 32810		ROAD NO.	COUNTY	FINANCIAL PROJECT ID	
						SR 15	OKEECHOBEE	448973-1-52-01	
ROADWAY PLAN (69)									78

THE OFFICIAL RECORD OF THIS SHEET IS THE ELECTRONIC FILE DIGITALLY SIGNED AND SEALED UNDER RULE 61G15-23.004, F.A.C.

CURVE 10
 PI STA. = 1496+24.72
 Δ = 16°58'28" (LT)
 D = 02°00'00"
 T = 427.49
 L = 848.72
 R = 848.72
 PC STA. = 1491+97.23
 PT STA. = 1500+45.95
 e = EXIST.



LEGEND

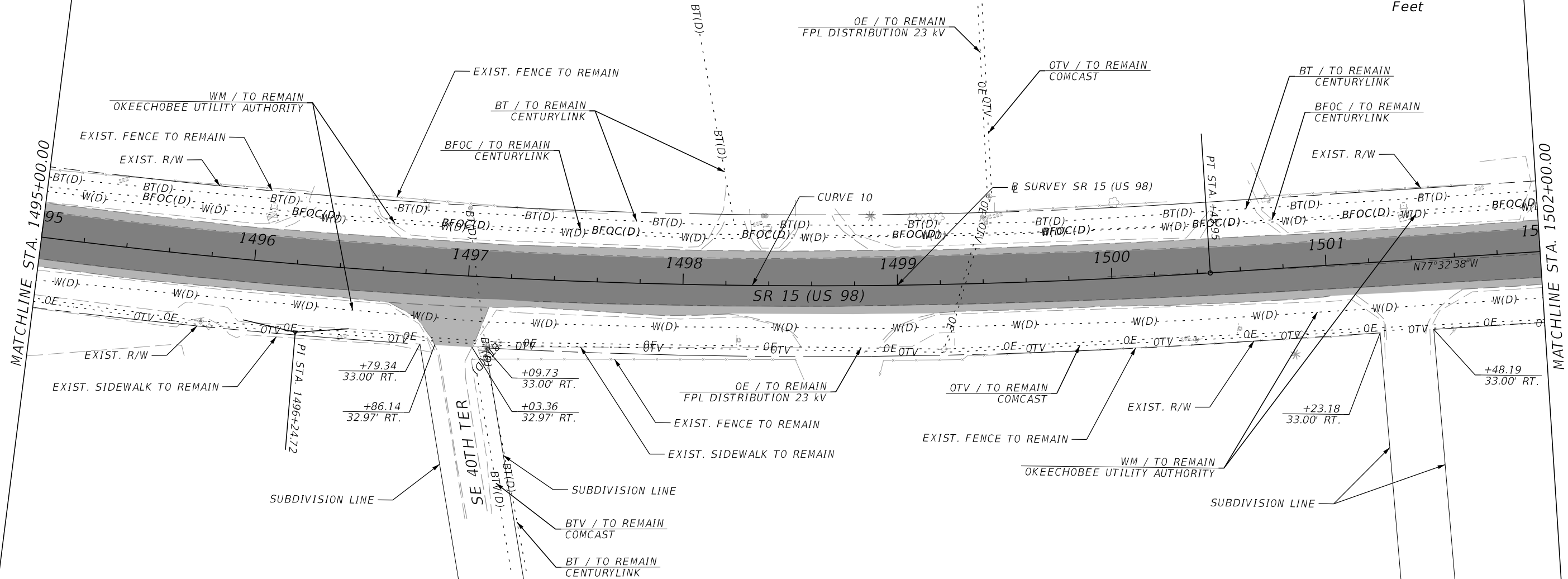
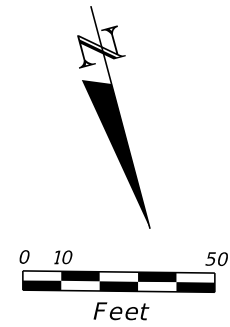
- 1.25" MILLING AND RESURFACING
- 2.50" MILLING AND RESURFACING

3/8/2024 6:53:28 AM day P:\ORD_FDOT\Worksets\FDOT\44897315201\Roadway\PLANRD01.dgn

REVISIONS				ENGINEER OF RECORD		STATE OF FLORIDA DEPARTMENT OF TRANSPORTATION			ROADWAY PLAN (70)	SHEET NO.
DATE	DESCRIPTION	DATE	DESCRIPTION							
				RYAN J. WILLIAMSON, P.E. LICENSE NUMBER: 81421 BURGESS & NIPLE, INC. 1800 PEMBROOK DRIVE, SUITE 265 ORLANDO, FL 32810			ROAD NO.	COUNTY		FINANCIAL PROJECT ID
							SR 15	OKEECHOBEE	448973-1-52-01	

THE OFFICIAL RECORD OF THIS SHEET IS THE ELECTRONIC FILE DIGITALLY SIGNED AND SEALED UNDER RULE 61G15-23.004, F.A.C.

CURVE 10
 PI STA. = 1496+24.72
 Δ = 16°58'28" (LT)
 D = 02°00'00"
 T = 427.49
 L = 848.72
 R = 848.72
 PC STA. = 1491+97.23
 PT STA. = 1500+45.95
 e = EXIST.



LEGEND

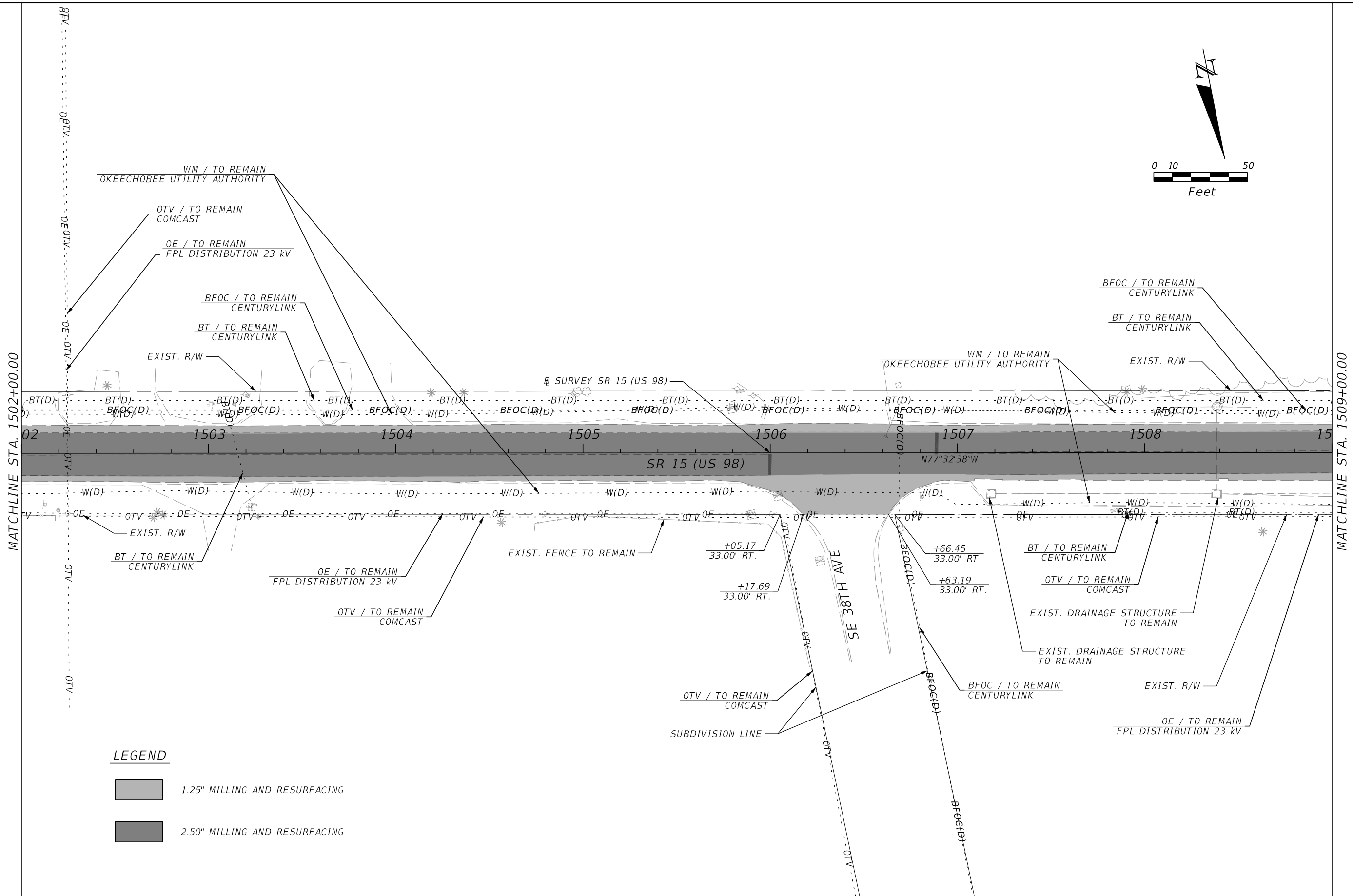
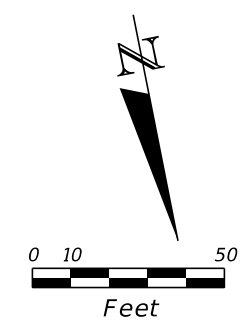
- 1.25" MILLING AND RESURFACING
- 2.50" MILLING AND RESURFACING

3/8/2024 6:53:28 AM day P:\ORD_FDOT\Worksets\FDOT\44897315201\Roadway\PLANRD01.dgn

THE OFFICIAL RECORD OF THIS SHEET IS THE ELECTRONIC FILE DIGITALLY SIGNED AND SEALED UNDER RULE 61G15-23.004, F.A.C.

REVISIONS				ENGINEER OF RECORD		STATE OF FLORIDA DEPARTMENT OF TRANSPORTATION			SHEET NO.
DATE	DESCRIPTION	DATE	DESCRIPTION	RYAN J. WILLIAMSON, P.E. LICENSE NUMBER: 81421 BURGESS & NIPLE, INC. 1800 PEMBROOK DRIVE, SUITE 265 ORLANDO, FL 32810		ROAD NO.	COUNTY	FINANCIAL PROJECT ID	
						SR 15	OKEECHOBEE	448973-1-52-01	80

ROADWAY PLAN (71)



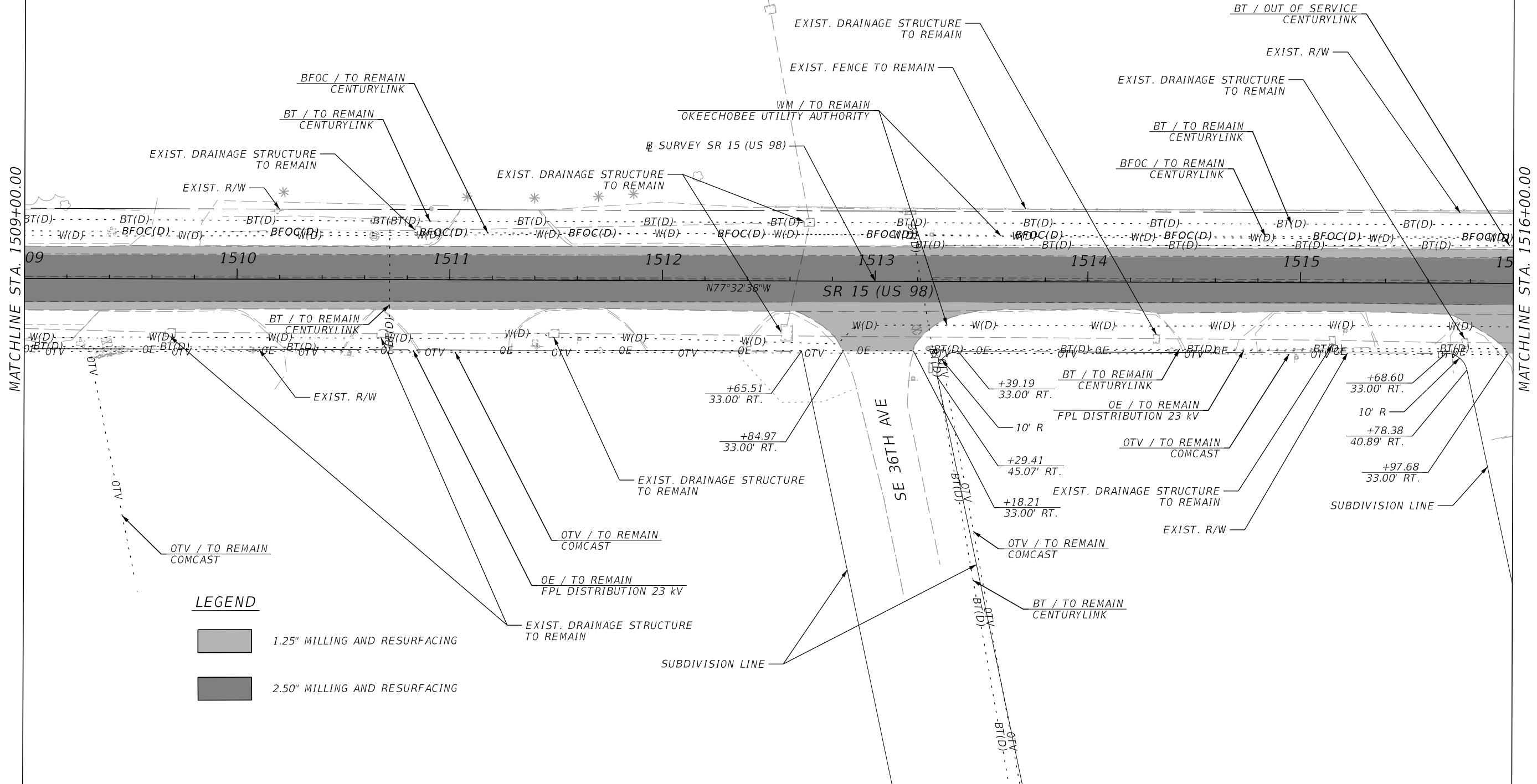
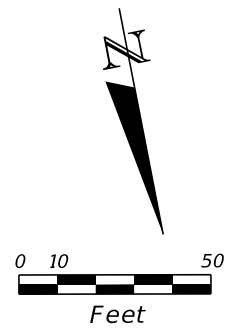
LEGEND

- 1.25" MILLING AND RESURFACING
- 2.50" MILLING AND RESURFACING

3/8/2024 6:53:29 AM day P:\ORD_FDOT_Works\615\5\FDOT_44897315201_Roadway\PLANRD01.dgn

REVISIONS				ENGINEER OF RECORD		STATE OF FLORIDA DEPARTMENT OF TRANSPORTATION			ROADWAY PLAN (72)	SHEET NO. 81
DATE	DESCRIPTION	DATE	DESCRIPTION	RYAN J. WILLIAMSON, P.E. LICENSE NUMBER: 81421 BURGESS & NIPL, INC. 1800 PEMBROOK DRIVE, SUITE 265 ORLANDO, FL 32810		ROAD NO.	COUNTY	FINANCIAL PROJECT ID		
								SR 15		

THE OFFICIAL RECORD OF THIS SHEET IS THE ELECTRONIC FILE DIGITALLY SIGNED AND SEALED UNDER RULE 61G15-23.004, F.A.C.



LEGEND

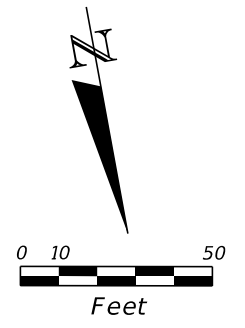
- 1.25" MILLING AND RESURFACING
- 2.50" MILLING AND RESURFACING

3/8/2024 6:53:30 AM day P:\ORD_FDOT_Works\615615\FDOT_44897315201_Roadway\PLANRD01.dgn

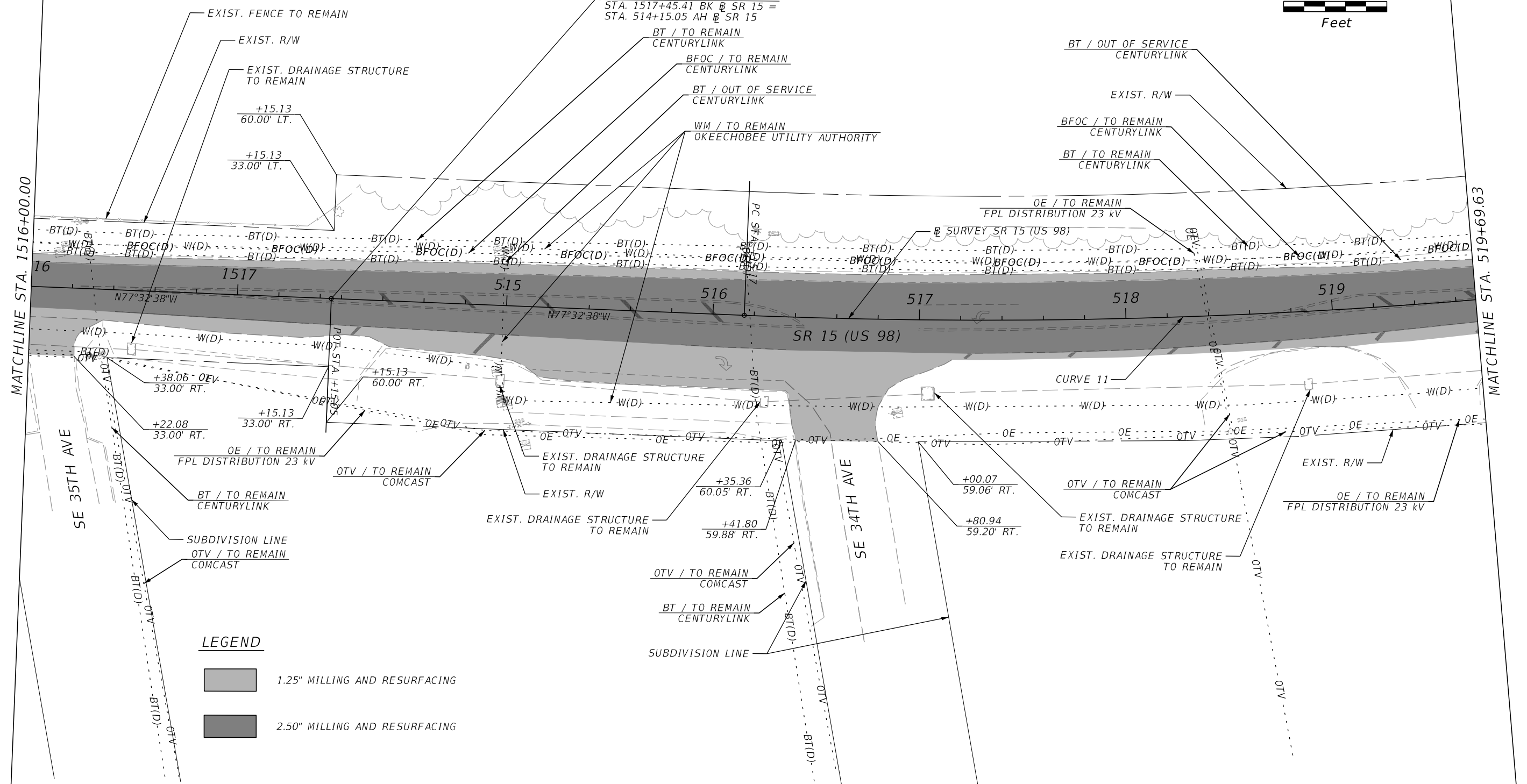
REVISIONS				ENGINEER OF RECORD		STATE OF FLORIDA DEPARTMENT OF TRANSPORTATION			ROADWAY PLAN (73)	SHEET NO. 82
DATE	DESCRIPTION	DATE	DESCRIPTION	RYAN J. WILLIAMSON, P.E. LICENSE NUMBER: 81421 BURGESS & NIPLE, INC. 1800 PEMBROOK DRIVE, SUITE 265 ORLANDO, FL 32810		ROAD NO.	COUNTY	FINANCIAL PROJECT ID		
						SR 15	OKEECHOBEE	448973-1-52-01		

THE OFFICIAL RECORD OF THIS SHEET IS THE ELECTRONIC FILE DIGITALLY SIGNED AND SEALED UNDER RULE 61G15-23.004, F.A.C.

CURVE 11
 PI STA. = 521+67.81
 Δ = 21°50'10" (LT)
 D = 02°00'00"
 T = 552.64
 L = 1,091.86
 R = 1,091.86
 PC STA. = 516+15.17
 PT STA. = 527+07.04
 e = EXIST.



EQUATION:
 STA. 1517+45.41 BK @ SR 15 =
 STA. 514+15.05 AH @ SR 15



LEGEND

- 1.25" MILLING AND RESURFACING
- 2.50" MILLING AND RESURFACING



3/8/2024 6:53:31 AM day P:\ORD_FDOT_Works\565\FDOT_44897315201\Roadway\PLANRD01.dgn

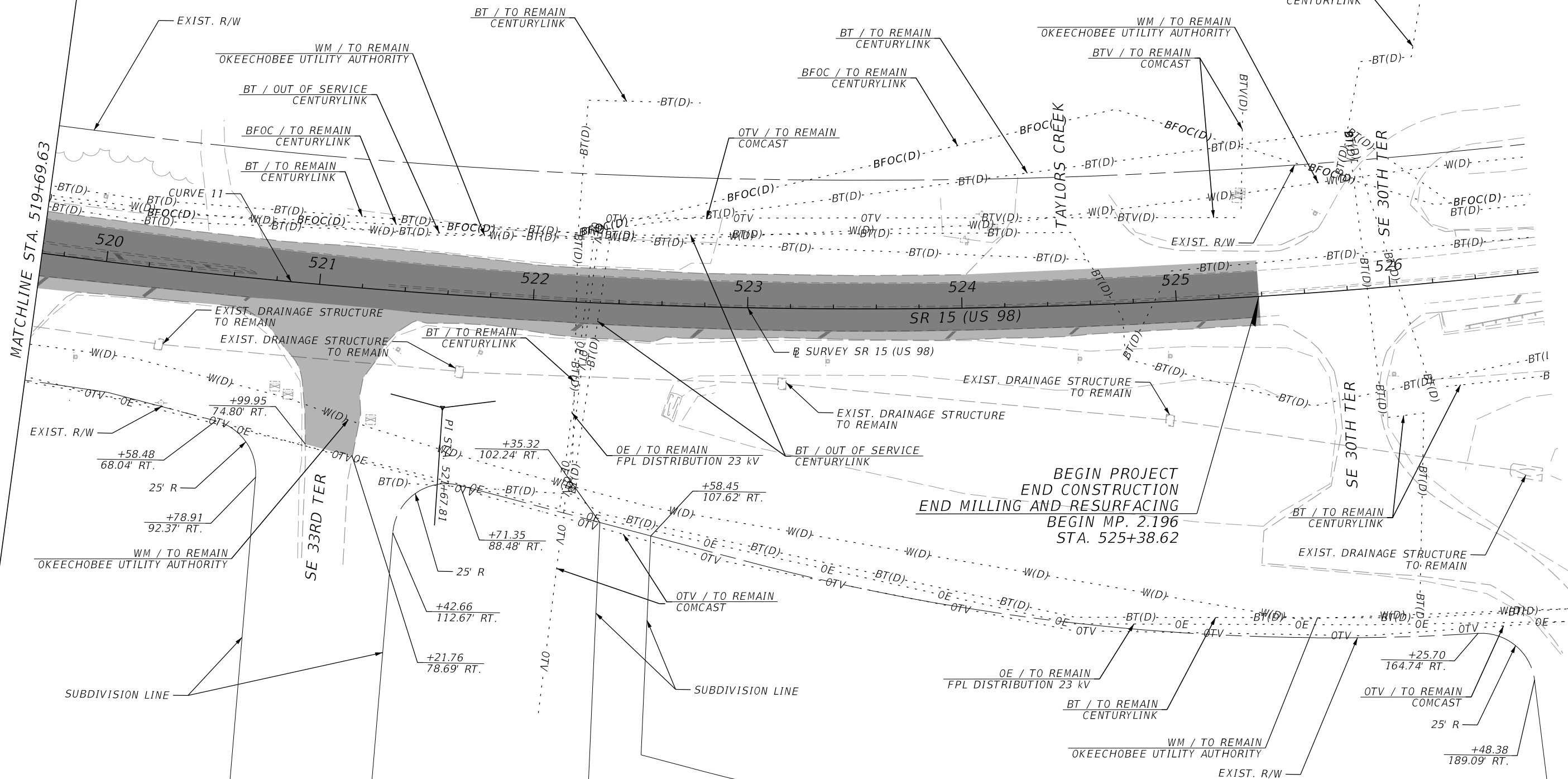
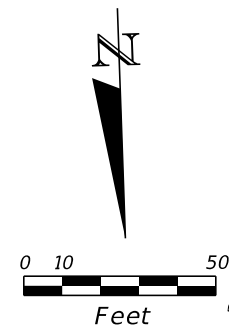
REVISIONS		REVISIONS		ENGINEER OF RECORD		STATE OF FLORIDA DEPARTMENT OF TRANSPORTATION			ROADWAY PLAN (74)	SHEET NO. 83
DATE	DESCRIPTION	DATE	DESCRIPTION	RYAN J. WILLIAMSON, P.E. LICENSE NUMBER: 81421 BURGESS & NIPL, INC. 1800 PEMBROOK DRIVE, SUITE 265 ORLANDO, FL 32810		ROAD NO.	COUNTY	FINANCIAL PROJECT ID		
								SR 15		

THE OFFICIAL RECORD OF THIS SHEET IS THE ELECTRONIC FILE DIGITALLY SIGNED AND SEALED UNDER RULE 61G15-23.004, F.A.C.

CURVE 11
 PI STA. = 521+67.81
 Δ = 21°50'10" (LT)
 D = 02°00'00"
 T = 552.64
 L = 1,091.86
 R = 1,091.86
 PC STA. = 516+15.17
 PT STA. = 527+07.04
 e = EXIST.

LEGEND

-  1.25" MILLING AND RESURFACING
-  2.50" MILLING AND RESURFACING



3/8/2024 6:53:32 AM day P:\ORD_FDOT\Worksets\FDOT\44897315201\Roadway\PLAN\RD01.dgn

REVISIONS		REVISIONS	
DATE	DESCRIPTION	DATE	DESCRIPTION

ENGINEER OF RECORD
 RYAN J. WILLIAMSON, P.E.
 LICENSE NUMBER: 81421
 BURGESS & NIPLE, INC.
 1800 PEMBROOK DRIVE, SUITE 265
 ORLANDO, FL 32810

STATE OF FLORIDA DEPARTMENT OF TRANSPORTATION		
ROAD NO.	COUNTY	FINANCIAL PROJECT ID
SR 15	OKEECHOBEE	448973-1-52-01

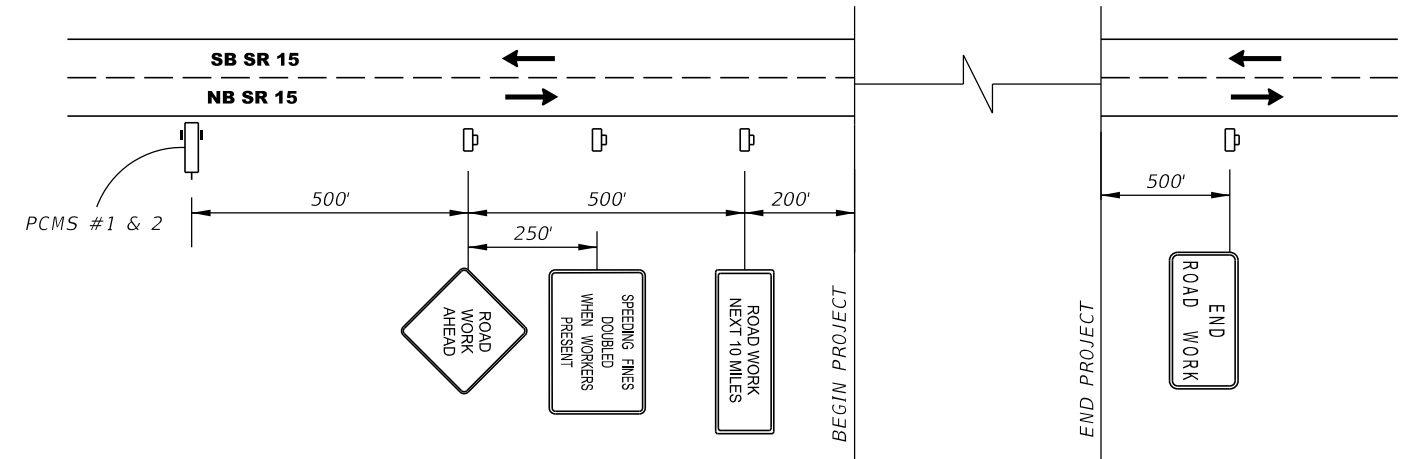
ROADWAY PLAN (75)

SHEET NO.
84

THE OFFICIAL RECORD OF THIS SHEET IS THE ELECTRONIC FILE DIGITALLY SIGNED AND SEALED UNDER RULE 61G15-23.004, F.A.C.

TRAFFIC CONTROL GENERAL NOTES

- THE REGULATORY POSTED SPEED LIMIT SHALL REMAIN AT ALL TIMES.
 THE REGULATORY SPEED LIMITS FOR THE PROJECT WORK ZONE ARE AS FOLLOWS:
 ROADWAY: SR 15 (US 98) REGULATORY SPEED LIMIT (MPH)
 45 MPH (MP 2.196 TO MP 2.912)
 50 MPH (MP 2.912 TO MP 5.156)
 55 MPH (MP 5.156 TO MP 11.994)
- ALL LANE CLOSURES MUST BE COORDINATED WITH EMERGENCY AND RESCUE AGENCIES AND INFORM THE FDOT TRAFFIC OPERATIONS SECTION AND SUBMIT REQUEST TWO (2) WEEKS ADVANCE OF ANY LANE CLOSURES. NOTIFY THE FDOT PUBLIC INFORMATION OFFICER TWO (2) WEEKS IN ADVANCE OF LANE CLOSURES.
- NOTIFY LOCAL LAW ENFORCEMENT AGENCIES, FIRE STATIONS, AND EMERGENCY MEDICAL SERVICES OF LANE CLOSURE IN EXCESS OF TWO (2) HOURS DURATION.
- LANE CLOSURE RESTRICTIONS AS FOLLOWS:
 SR 15 (US 98):
 • NO LANE CLOSURES FROM 8:00 PM TO 6:00 AM.
- NOTIFY ADJACENT PROPERTY OWNERS, 48 HOURS IN ADVANCE OF CONSTRUCTION ACTIVITIES WHICH SHALL RESTRICT ACCESS, DELIVERY, ETC., TO PRIVATE OR COMMERCIAL PROPERTIES.

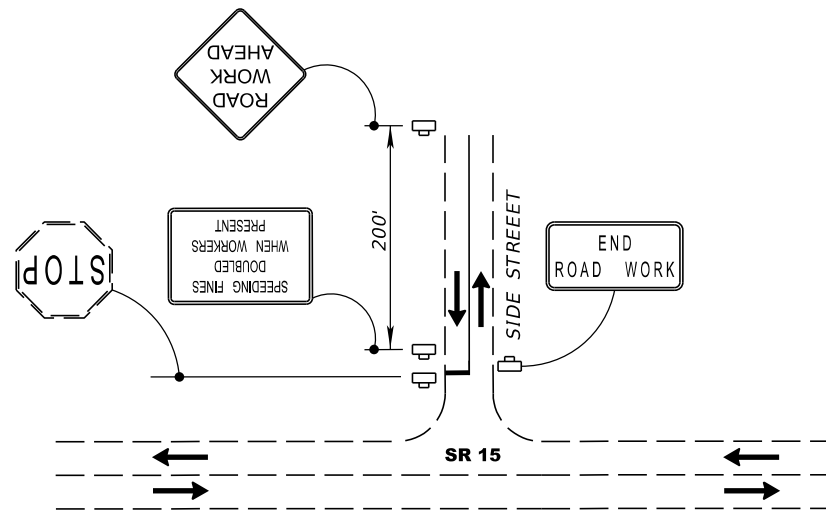


MAINLINE ADVANCED SIGNING DETAIL

N.T.S.

NOTES

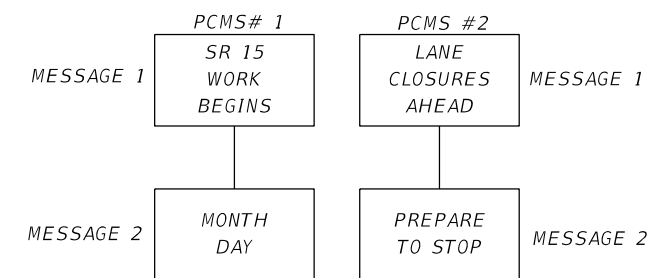
- ADVANCE SIGNING DETAIL TO BE USED IN CONJUNCTION WITH STANDARD PLANS INDEX NOS. 102-600, 102-603.
- ADVANCE SIGNING DETAIL SHOWN FOR NORTHBOUND SR 15 DIRECTION. USE THE SAME SET UP FOR SOUTHBOUND SR 15.



TYPICAL SIDE STREET SIGNAGE

N.T.S.

NOTE:
 FOR ADDITIONAL DETAILS SEE STANDARD PLANS INDEX NOS. 102-600, 102-603,
 AND 102-604.
 ADJUST TO FIELD CONDITIONS.



PCMS # 1 TO BE PLACED 500 FT AHEAD OF MAINLINE ADVANCED SIGNING DETAIL FOR A PERIOD OF FOURTEEN (14) DAYS PRIOR TO COMMENCEMENT OF WORK OR AS DIRECTED BY THE ENGINEER AS SHOWN ABOVE, THEN REPLACE WITH PCMS # 2.

3/8/2024 6:53:43 AM day P:\ORD_FDOT\Worksets\FDOT\44897315201\Roadway\TCGRD01.dgn

THE OFFICIAL RECORD OF THIS SHEET IS THE ELECTRONIC FILE DIGITALLY SIGNED AND SEALED UNDER RULE 61G15-23.004, F.A.C.

REVISIONS				ENGINEER OF RECORD			STATE OF FLORIDA DEPARTMENT OF TRANSPORTATION			TEMPORARY TRAFFIC CONTROL PLAN (1)	SHEET NO.
DATE	DESCRIPTION	DATE	DESCRIPTION	RYAN J. WILLIAMSON, P.E. LICENSE NUMBER: 81421 BURGESS & NIPLÉ, INC. 1800 PEMBROOK DRIVE, SUITE 265 ORLANDO, FL 32810			ROAD NO.	COUNTY	FINANCIAL PROJECT ID		
							SR 15	OKEECHOBEE	448973-1-52-01		85

PHASE I

THE INTENT OF THIS PHASE IS TO MILL AND RESURFACE THE TRAVEL LANES, SHOULDERS, AUXILIARY LANES, AND SIDESTREET RETURNS.

STEP 1: NORTHBOUND TRAVEL LANE

1. CLOSE THE TRAVEL LANES UTILIZING PHASE I - STEP 1 TYPICAL SECTION AND STANDARD PLANS INDEX NOS. 102-603 AND 102-604.
2. MILL AND RESURFACE EXISTING TRAVEL LANES, SHOULDERS, AND OUTSIDE TURN LANES.
3. APPLY PAINTED STRIPING PER SIGNING AND PAVEMENT MARKING PLAN UTILIZING STANDARD PLANS INDEX NOS. 102-600, 102-603, 102-604 AND 102-615..


STEP 2: SOUTHBOUND TRAVEL LANE

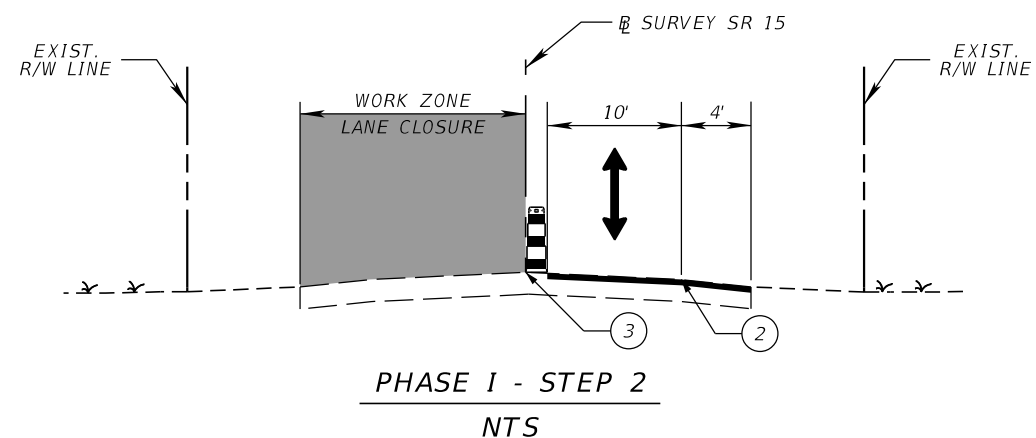
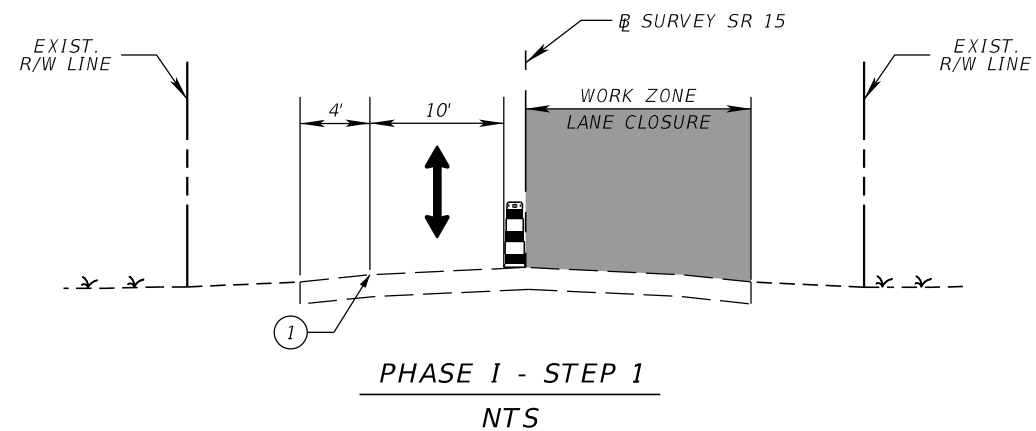
1. CLOSE THE TRAVEL LANES UTILIZING PHASE I - STEP 2 TYPICAL SECTION AND STANDARD PLANS INDEX NOS. 102-603 AND 102-604.
2. MILL AND RESURFACE EXISTING TRAVEL LANES, SHOULDERS, AND OUTSIDE TURN LANES.
3. APPLY PAINTED STRIPING PER SIGNING AND PAVEMENT MARKING PLAN UTILIZING STANDARD PLANS INDEX NOS. 102-600, 102-603, 102-604 AND 102-615.

PHASE II

1. CLOSE THE TRAVEL LANES UTILIZING PHASE I TYPICAL SECTIONS AND STANDARD PLANS INDEX NOS. 102-603 AND 102-604.
2. AFTER FRICTION COURSE CURE PERIOD, APPLY THE FINAL PAVEMENT MARKINGS PER THE SIGNING AND PAVEMENT MARKING PLANS.

LEGEND

- ① EXIST. PAVEMENT MARKINGS
- ② 6" SOLID WHITE TEMPORARY PAVEMENT MARKING
- ③ 6" SOLID DOUBLE YELLOW TEMPORARY PAVEMENT MARKING
-  CHANNELIZING DEVICE



3/8/2024 6:53:43 AM day P:\ORD_FDOT\Worksets\FDOT\44897315201\Roadway\TCGRD01.dgn

REVISIONS			
DATE	DESCRIPTION	DATE	DESCRIPTION

ENGINEER OF RECORD
 RYAN J. WILLIAMSON, P.E.
 LICENSE NUMBER: 81421
 BURGESS & NIPLÉ, INC.
 1800 PEMBROOK DRIVE, SUITE 265
 ORLANDO, FL 32810

STATE OF FLORIDA DEPARTMENT OF TRANSPORTATION		
ROAD NO.	COUNTY	FINANCIAL PROJECT ID
SR 15	OKEECHOBEE	448973-1-52-01

**TEMPORARY TRAFFIC
CONTROL PLAN (2)**

SHEET NO.
86

THE OFFICIAL RECORD OF THIS SHEET IS THE ELECTRONIC FILE DIGITALLY SIGNED AND SEALED UNDER RULE 61G15-23.004, F.A.C.