

CONTRACT PLANS COMPONENTS

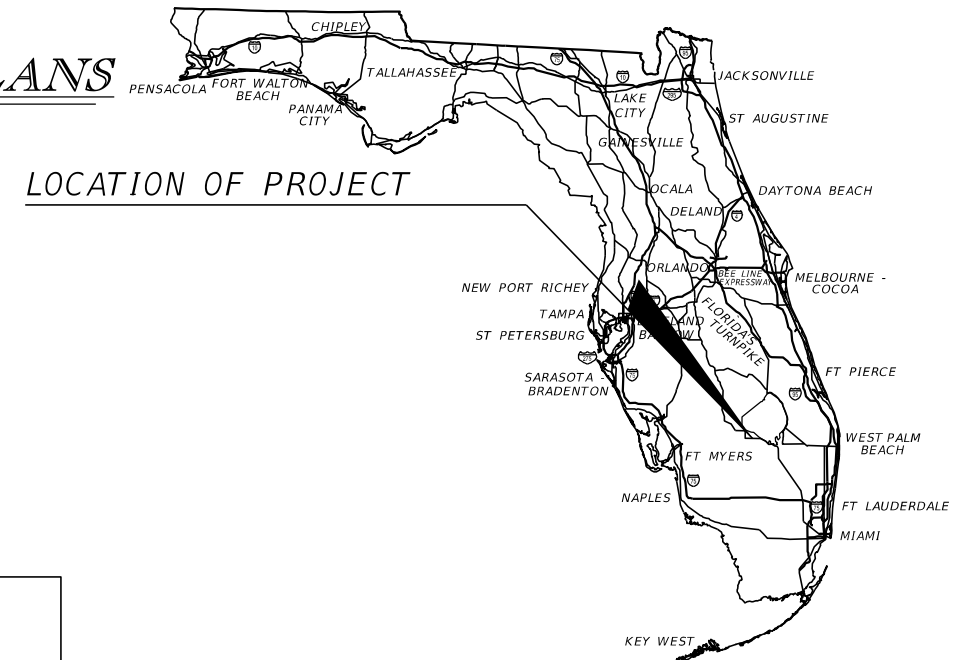
ROADWAY
SIGNING AND PAVEMENT MARKING

INDEX OF SIGNING AND PAVEMENT MARKING PLANS

SHEET NO.	SHEET DESCRIPTION
S-1	KEY SHEET
S-2	SIGNATURE SHEET
S-3	GENERAL NOTES
S-4 - S-34	SIGNING AND PAVEMENT MARKING PLANS
S-35 - S-37	GUIDE SIGN WORKSHEET

STATE OF FLORIDA
DEPARTMENT OF TRANSPORTATION
SIGNING AND PAVEMENT MARKING PLANS

FINANCIAL PROJECT ID 448938-1-52-01
(FEDERAL FUNDS)
HENDRY COUNTY (07030)
STATE ROAD NO. 25 (US 27)
FROM STITT RANCH TO FLAGHOLE ROAD



LOCATION OF PROJECT

PROJECT LOCATION URL: <https://tinyurl.com/yez62pbv>

PROJECT LIMITS: BEGIN MP 7.704 - END MP 11.747

EXCEPTIONS: NONE

BRIDGE LIMITS: NONE

RAILROAD CROSSING: NONE

PHASE IV SUBMITTAL
AUGUST 2024

SIGNING AND PAVEMENT MARKING PLANS
ENGINEER OF RECORD:

BHARATHI CHIGURUPATI, P.E.
P.E. LICENSE NUMBER 84860
DRMP, INC
15310 AMBERLY DRIVE, SUITE 310
TAMPA, FL 33647
(813) 321-5787
CONTRACT NO.: CAE21
VENDOR NO.: F591791174001

FDOT PROJECT MANAGER:
JENNIFER FREEMAN

GOVERNING STANDARD PLANS:

Florida Department of Transportation, FY2024-25 Standard Plans for Road and Bridge Construction and applicable Interim Revisions (IRs).


Standard Plans for Road Construction and associated IRs are available at the following website: <http://www.fdot.gov/design/standardplans>

APPLICABLE IRs: IR N/A

GOVERNING STANDARD SPECIFICATIONS:

Florida Department of Transportation, FY2024-25 Standard Specifications for Road and Bridge Construction at the following website: <http://www.fdot.gov/programmanagement/Implemented/SpecBooks>

CONSTRUCTION CONTRACT NO.	FISCAL YEAR	SHEET NO.
T1906	25	S-1



THIS ITEM HAS BEEN DIGITALLY
SIGNED AND SEALED BY

ON THE DATE ADJACENT TO THE SEAL

PRINTED COPIES OF THIS DOCUMENT ARE
NOT CONSIDERED SIGNED AND SEALED
AND THE SIGNATURE MUST BE VERIFIED
ON ANY ELECTRONIC COPIES.

DRMP, INC.
15310 AMBERLY DRIVE, SUITE 310
TAMPA, FL 33647
BHARATHI CHIGURUPATI, P.E. NO. 84860

THE ABOVE NAMED PROFESSIONAL ENGINEER SHALL BE RESPONSIBLE FOR THE
FOLLOWING SHEETS IN ACCORDANCE WITH RULE 61G15-23.004, F.A.C.

SHEET NO.	SHEET DESCRIPTION
S-1	KEY SHEET
S-2	SIGNATURE SHEET
S-3	GENERAL NOTES
S-4 - S-34	SIGNING AND PAVEMENT MARKING PLANS
S-35 - S-37	GUIDE SIGN WORKSHEET

8/7/2024 9:09:27 PM BChigurupati
c:\pw_working\drmp01\dms38156\SIGN\SP01.dgn

REVISIONS				ENGINEER OF RECORD		STATE OF FLORIDA DEPARTMENT OF TRANSPORTATION			SHEET NO.	
DATE	DESCRIPTION	DATE	DESCRIPTION				ROAD NO.	COUNTY		FINANCIAL PROJECT ID
				BHARATHI CHIGURUPATI, P.E. LICENSE NUMBER: P.E. 84860 DRMP, INC. 15310 AMBERLY DRIVE, SUITE 310 TAMPA, FL 33647					SR 25	

SIGNATURE SHEET

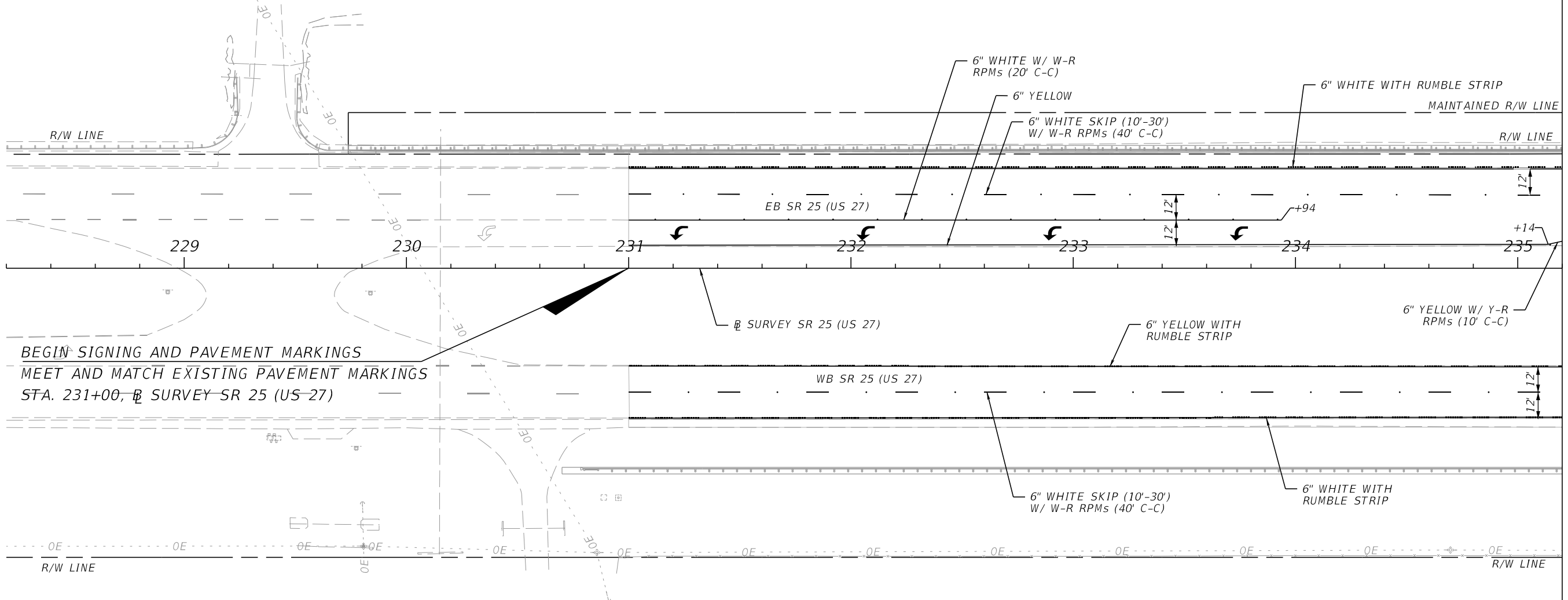
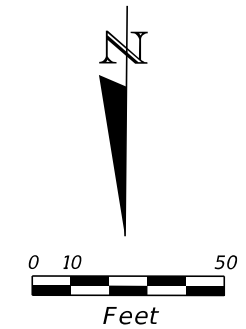
SIGNING AND PAVEMENT MARKING NOTES:

1. EXISTING SIGNS TO REMAIN UNLESS OTHERWISE NOTED.
2. ALL AUXILIARY SIGN PANELS TO MATCH THE COLOR COMBINATION OF THE RESPECTIVE SIGN PANEL WHICH THEY SUPPLEMENT.

8/7/2024 9:09:33 PM BChigurupati
c:\pw_working\drmp01.dms\8156\GMTSP01.dgn

REVISIONS				ENGINEER OF RECORD			STATE OF FLORIDA DEPARTMENT OF TRANSPORTATION			GENERAL NOTES	SHEET NO.
DATE	DESCRIPTION	DATE	DESCRIPTION	BHARATHI CHIGURUPATI, P.E. LICENSE NUMBER: P.E. 84860 DRMP, INC. 15310 AMBERLY DRIVE, SUITE 310 TAMPA, FL 33647			ROAD NO.	COUNTY	FINANCIAL PROJECT ID		S-3
							SR 25	HENDRY	448938-1-52-01		

THE OFFICIAL RECORD OF THIS SHEET IS THE ELECTRONIC FILE DIGITALLY SIGNED AND SEALED UNDER RULE 61G15-23.004, F.A.C.



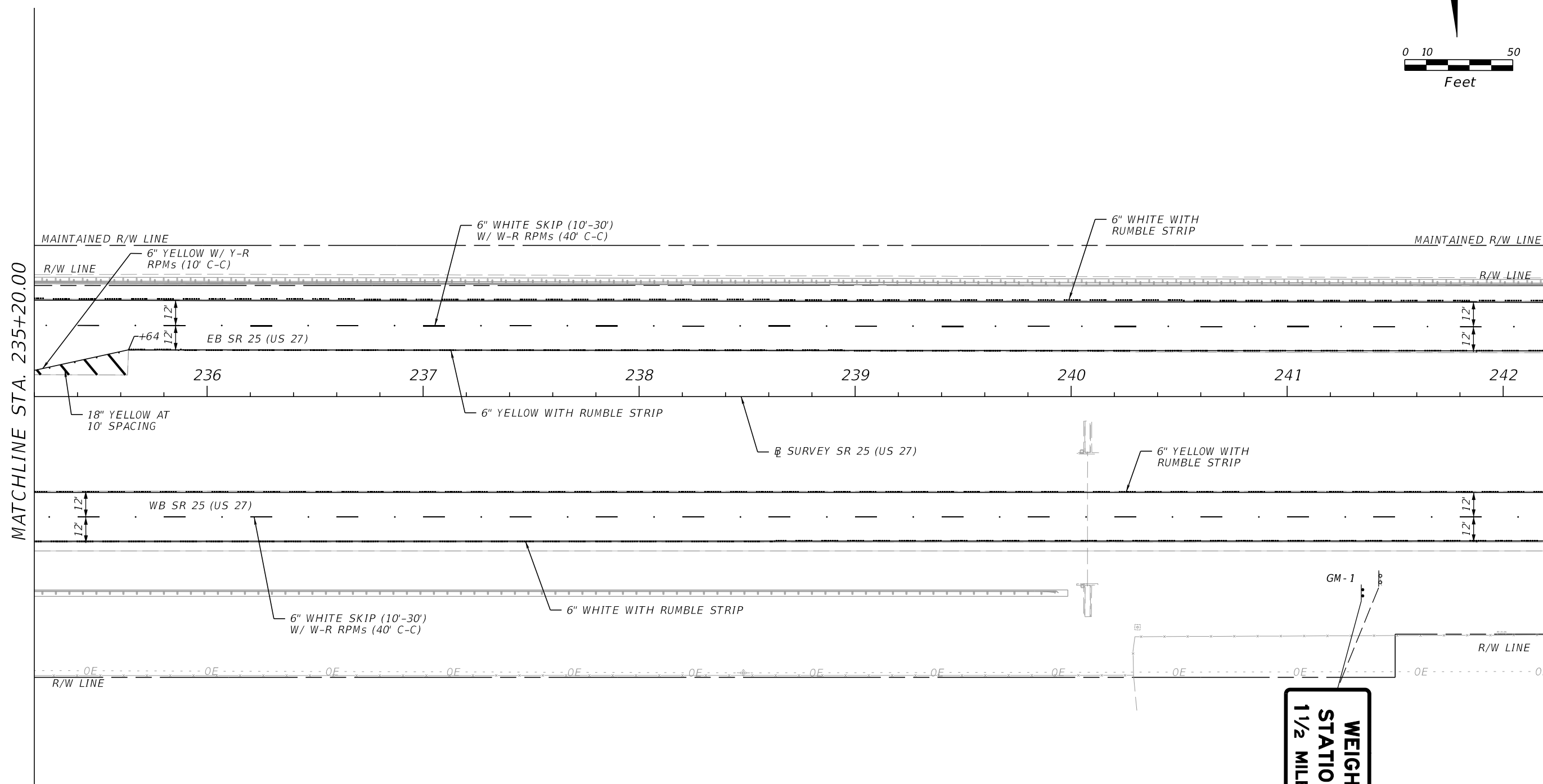
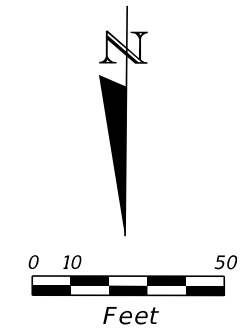
BEGIN SIGNING AND PAVEMENT MARKINGS
 MEET AND MATCH EXISTING PAVEMENT MARKINGS
 STA. 231+00, SURVEY SR 25 (US 27)

MATCHLINE STA. 235+20.00

8/7/2024 9:09:45 PM BChigurupati
 c:\pw_working\drmp01.dms\8156\PLANS\01.dgn

REVISIONS				ENGINEER OF RECORD		STATE OF FLORIDA DEPARTMENT OF TRANSPORTATION			SIGNING AND PAVEMENT MARKING PLAN (1)	SHEET NO.
DATE	DESCRIPTION	DATE	DESCRIPTION	BHARATHI CHIGURUPATI, P.E. LICENSE NUMBER: P.E. 84860 DRMP, INC. 15310 AMBERLY DRIVE, SUITE 310 TAMPA, FL 33647		ROAD NO.	COUNTY	FINANCIAL PROJECT ID		5-4
				SR 25	HENDRY	448938-1-52-01				

THE OFFICIAL RECORD OF THIS SHEET IS THE ELECTRONIC FILE DIGITALLY SIGNED AND SEALED UNDER RULE 61G15-23.004, F.A.C.



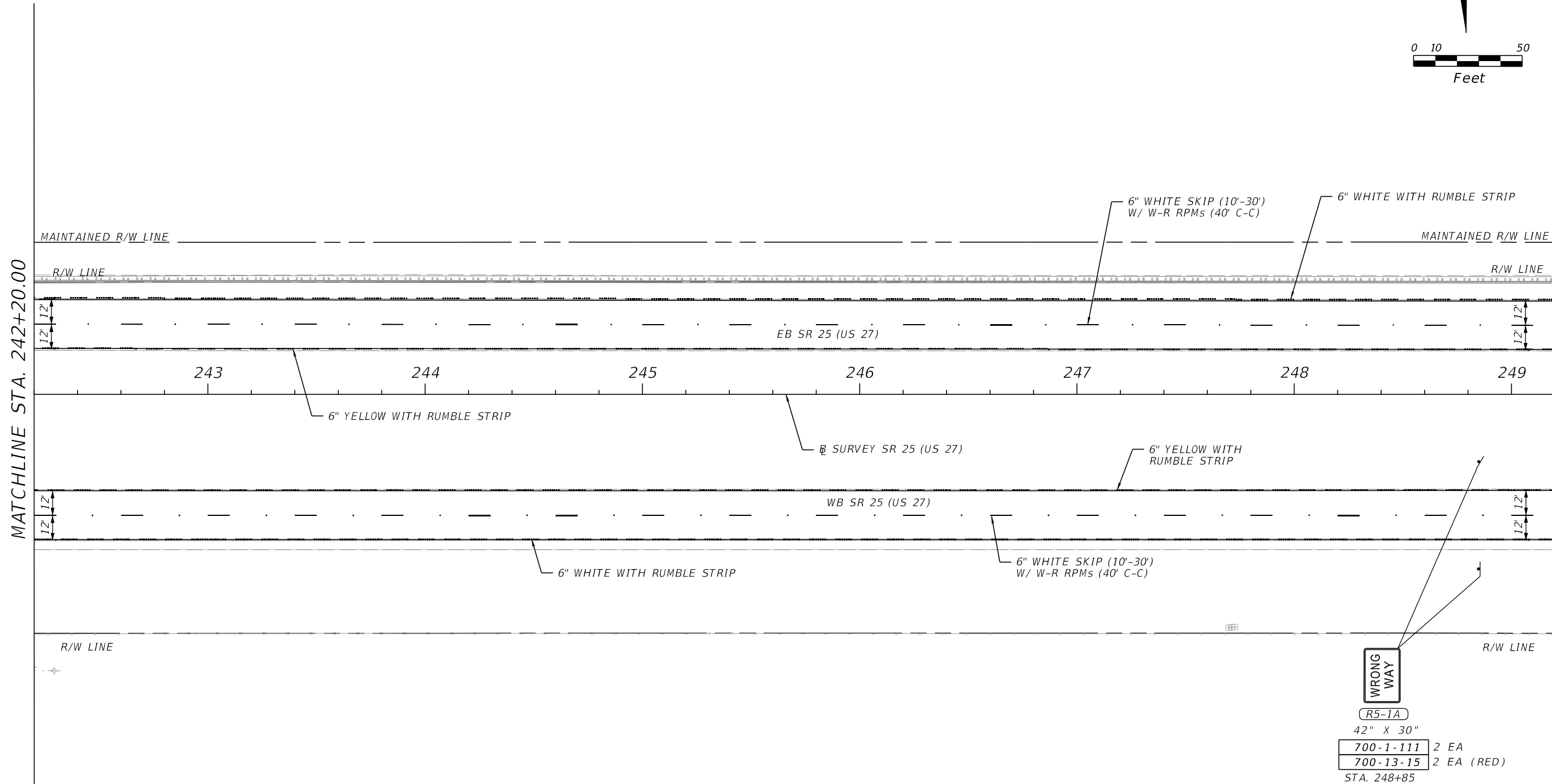
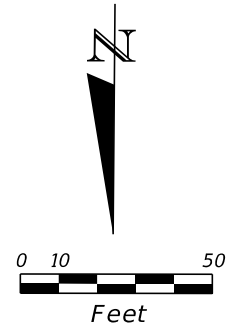
**WEIGH
STATION
1 1/2
MILES**

(SIGN A)
SEE GSWS (1)
700-2-114 1 EA
700-2-600 1 EA
STA. 241+35

8/7/2024 9:09:46 PM BChigurupati
c:\pw_working\drmp01.dms\8156\PLANS\01.dgn

REVISIONS				ENGINEER OF RECORD		STATE OF FLORIDA DEPARTMENT OF TRANSPORTATION			SIGNING AND PAVEMENT MARKING PLAN (2)	SHEET NO.	
DATE	DESCRIPTION	DATE	DESCRIPTION				ROAD NO.	COUNTY		FINANCIAL PROJECT ID	
				BHARATHI CHIGURUPATI, P.E. LICENSE NUMBER: P.E. 84860 DRMP, INC. 15310 AMBERLY DRIVE, SUITE 310 TAMPA, FL 33647			SR 25	HENDRY		448938-1-52-01	5-5

THE OFFICIAL RECORD OF THIS SHEET IS THE ELECTRONIC FILE DIGITALLY SIGNED AND SEALED UNDER RULE 61G15-23.004, F.A.C.



8/7/2024 9:09:47 PM BChigurupati
c:\pw_working\drmp\01_dms\8156\PLANS\01.dgn

REVISIONS			
DATE	DESCRIPTION	DATE	DESCRIPTION

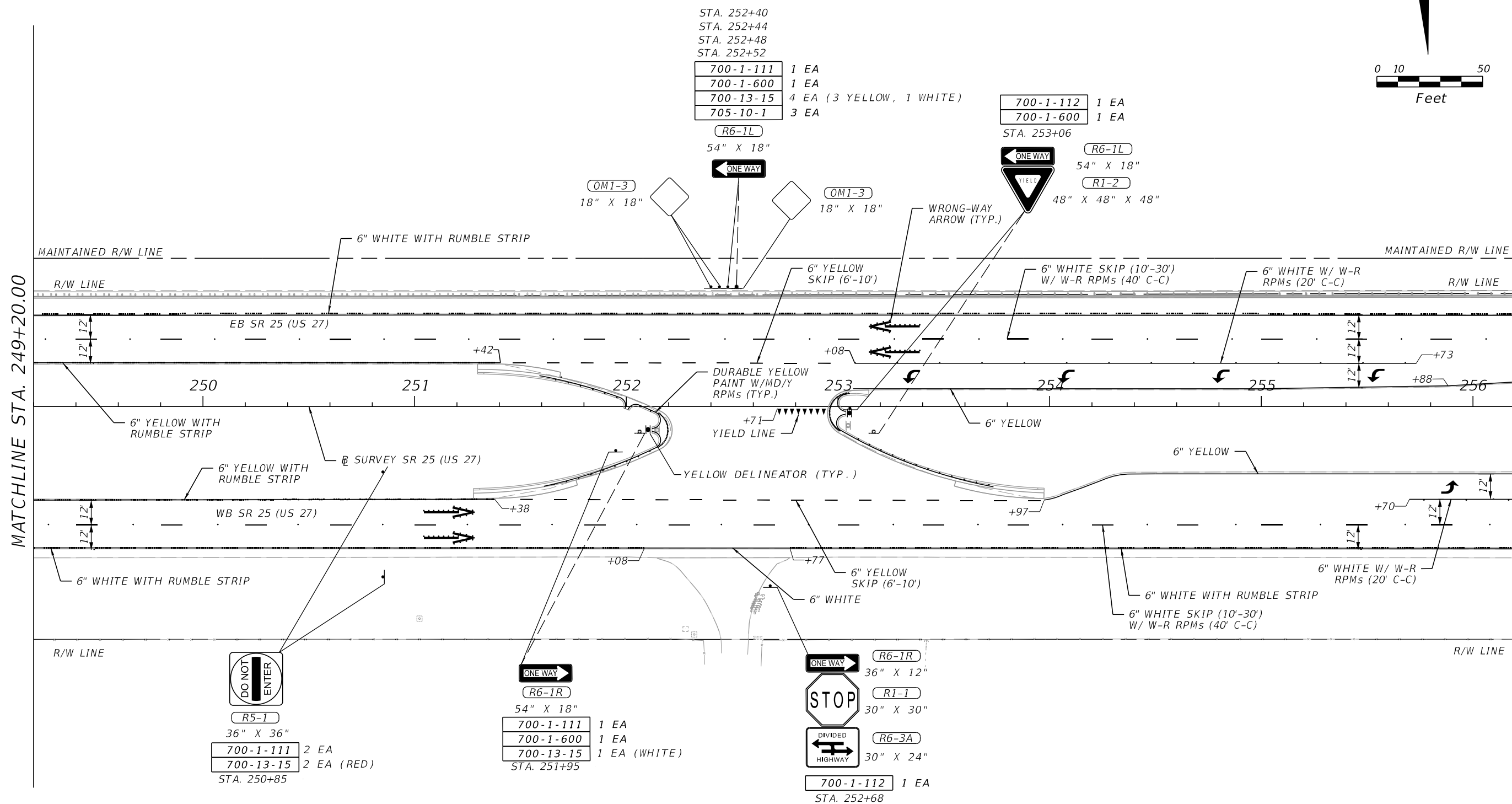
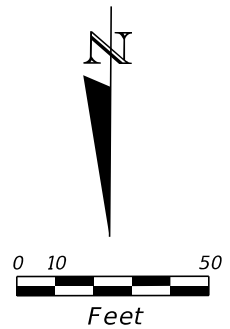
ENGINEER OF RECORD
 BHARATHI CHIGURUPATI, P.E.
 LICENSE NUMBER: P.E. 84860
 DRMP, INC.
 15310 AMBERLY DRIVE, SUITE 310
 TAMPA, FL 33647

STATE OF FLORIDA DEPARTMENT OF TRANSPORTATION		
ROAD NO.	COUNTY	FINANCIAL PROJECT ID
SR 25	HENDRY	448938-1-52-01

**SIGNING AND PAVEMENT
MARKING PLAN (3)**

SHEET NO.
5-6

THE OFFICIAL RECORD OF THIS SHEET IS THE ELECTRONIC FILE DIGITALLY SIGNED AND SEALED UNDER RULE 61G15-23.004, F.A.C.



STA. 252+40
 STA. 252+44
 STA. 252+48
 STA. 252+52

- 700-1-111 1 EA
- 700-1-600 1 EA
- 700-13-15 4 EA (3 YELLOW, 1 WHITE)
- 705-10-1 3 EA

(R6-1L)
 54" X 18"

- 700-1-112 1 EA
- 700-1-600 1 EA

STA. 253+06

(R6-1L)
 54" X 18"

(R1-2)
 48" X 48" X 48"

(R5-1)
 36" X 36"

- 700-1-111 2 EA
 - 700-13-15 2 EA (RED)
- STA. 250+85

(R6-1R)
 54" X 18"

- 700-1-111 1 EA
 - 700-1-600 1 EA
 - 700-13-15 1 EA (WHITE)
- STA. 251+95

(R6-1R)
 36" X 12"

(R1-1)
 30" X 30"

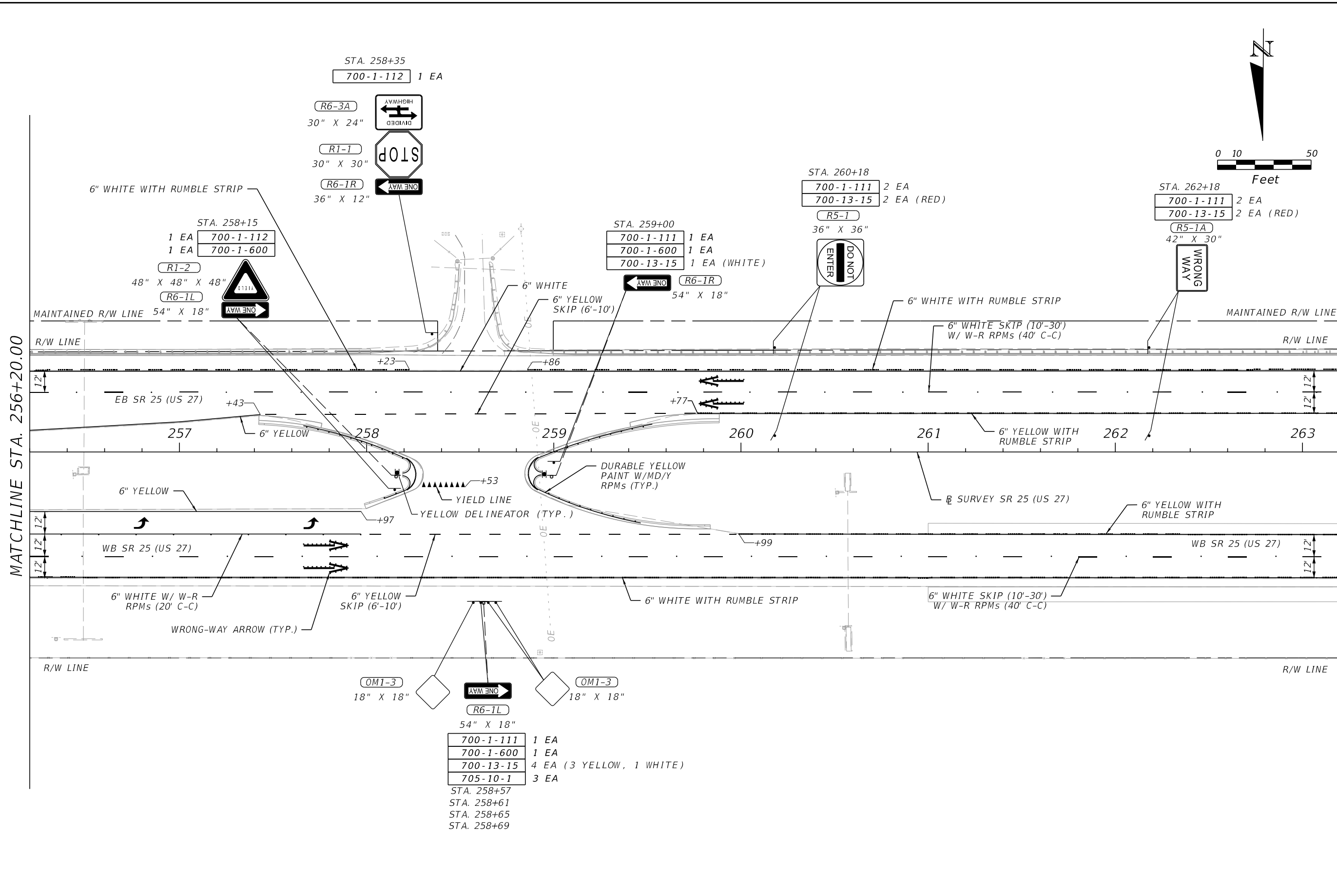
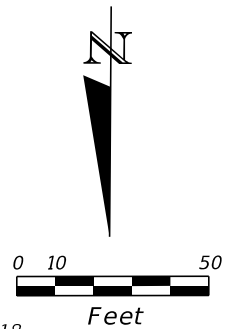
(R6-3A)
 30" X 24"

- 700-1-112 1 EA
- STA. 252+68

8/7/2024 9:09:47 PM BChigurupati c:\pw_working\drmp01\dms38156\PLANS\01.dgn

REVISIONS				ENGINEER OF RECORD		STATE OF FLORIDA DEPARTMENT OF TRANSPORTATION			SIGNING AND PAVEMENT MARKING PLAN (4)	SHEET NO. 5-7
DATE	DESCRIPTION	DATE	DESCRIPTION	BHARATHI CHIGURUPATI, P.E. LICENSE NUMBER: P.E. 84860 DRMP, INC. 15310 AMBERLY DRIVE, SUITE 310 TAMPA, FL 33647		ROAD NO.	COUNTY	FINANCIAL PROJECT ID		
						SR 25	HENDRY	448938-1-52-01		

THE OFFICIAL RECORD OF THIS SHEET IS THE ELECTRONIC FILE DIGITALLY SIGNED AND SEALED UNDER RULE 61G15-23.004, F.A.C.



MATCHLINE STA. 256+20.00

MATCHLINE STA. 263+20.00

STA. 258+35
700-1-112 1 EA

STA. 258+15
1 EA 700-1-112
1 EA 700-1-600

STA. 259+00
700-1-111 1 EA
700-1-600 1 EA
700-13-15 1 EA (WHITE)

STA. 260+18
700-1-111 2 EA
700-13-15 2 EA (RED)

STA. 262+18
700-1-111 2 EA
700-13-15 2 EA (RED)

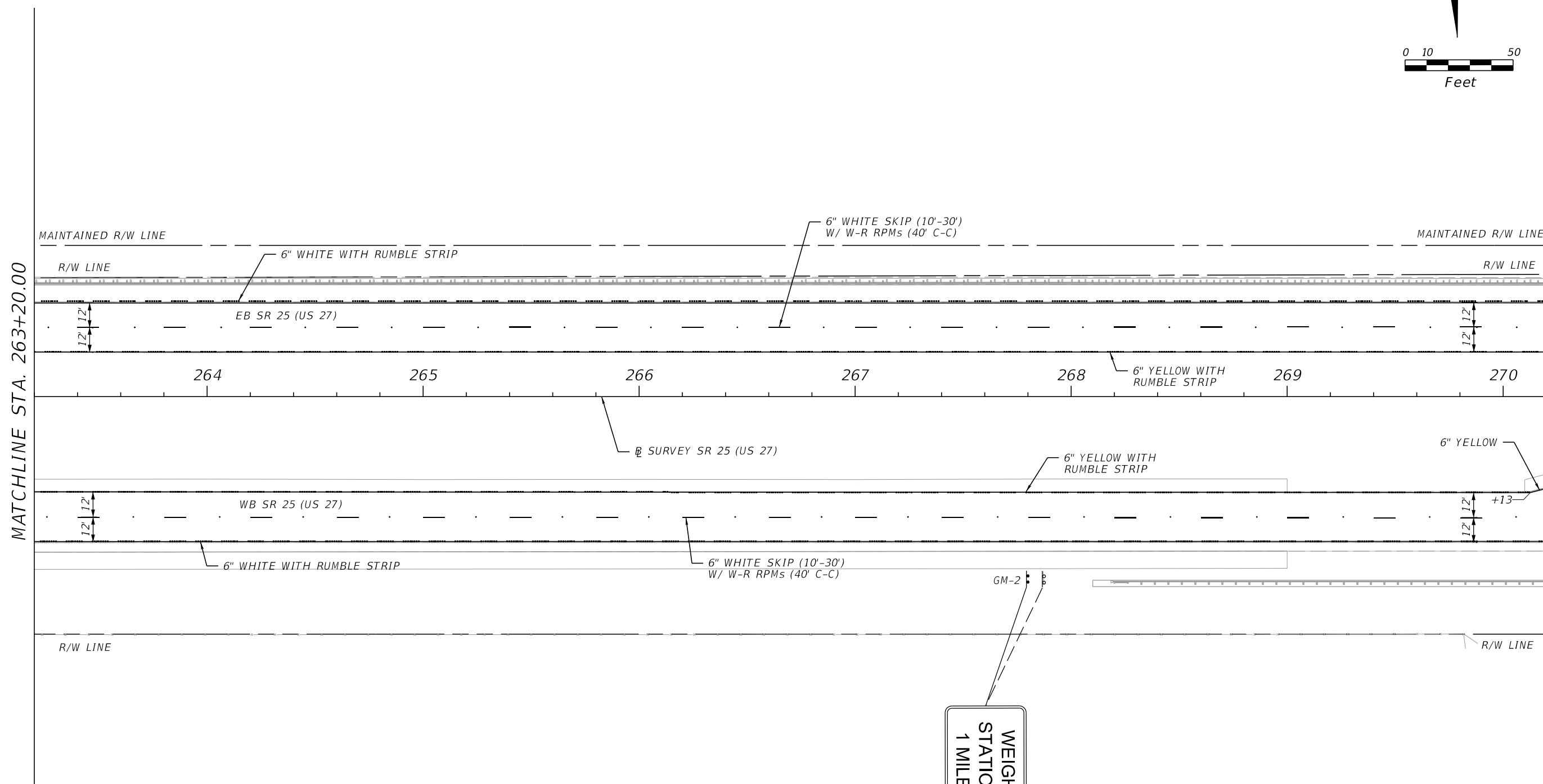
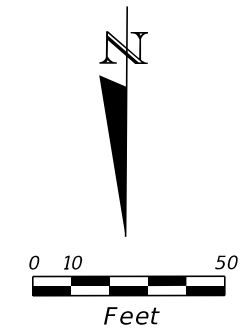
OMI-3 18" X 18"
R6-1L 54" X 18"
700-1-111 1 EA
700-1-600 1 EA
700-13-15 4 EA (3 YELLOW, 1 WHITE)
705-10-1 3 EA

STA. 258+57
STA. 258+61
STA. 258+65
STA. 258+69

8/7/2024 9:09:48 PM BChigurupati
c:\pw_working\drmp01\dms38156\PLANS\01.dgn

THE OFFICIAL RECORD OF THIS SHEET IS THE ELECTRONIC FILE DIGITALLY SIGNED AND SEALED UNDER RULE 61G15-23.004, F.A.C.

REVISIONS				ENGINEER OF RECORD		STATE OF FLORIDA DEPARTMENT OF TRANSPORTATION			SHEET NO.
DATE	DESCRIPTION	DATE	DESCRIPTION	BHARATHI CHIGURUPATI, P.E. LICENSE NUMBER: P.E. 84860 DRMP, INC. 15310 AMBERLY DRIVE, SUITE 310 TAMPA, FL 33647		ROAD NO.	COUNTY	FINANCIAL PROJECT ID	
						SR 25	HENDRY	448938-1-52-01	
SIGNING AND PAVEMENT MARKING PLAN (5)									5-8



D8-1
 78" X 60"
 700-2-114 1 EA
 700-2-600 1 EA
 STA. 267+80
 COLUMN SIZE: W6X12
 AVERAGE LENGTH: 12.8'

8/7/2024 9:09:48 PM BChigurupati c:\pw_working\drmp01\dms38156\PLANS\PO1.dgn

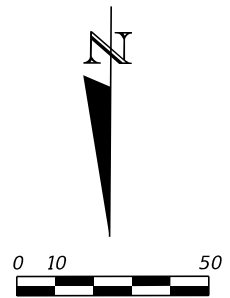
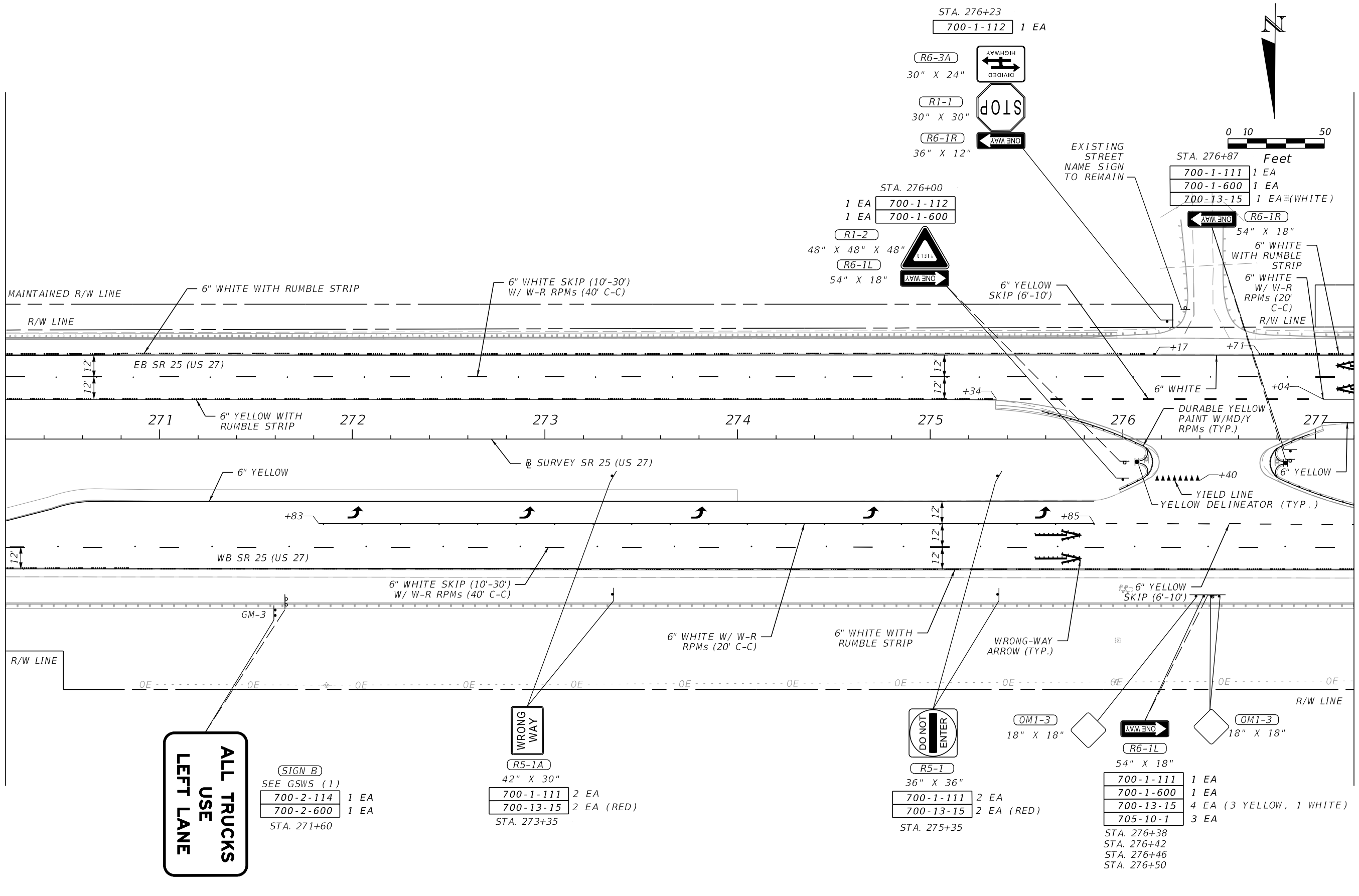
REVISIONS				ENGINEER OF RECORD		STATE OF FLORIDA DEPARTMENT OF TRANSPORTATION			SIGNING AND PAVEMENT MARKING PLAN (6)	SHEET NO.
DATE	DESCRIPTION	DATE	DESCRIPTION	BHARATHI CHIGURUPATI, P.E. LICENSE NUMBER: P.E. 84860 DRMP, INC. 15310 AMBERLY DRIVE, SUITE 310 TAMPA, FL 33647		ROAD NO.	COUNTY	FINANCIAL PROJECT ID		5-9
				SR 25	HENDRY	448938-1-52-01				

THE OFFICIAL RECORD OF THIS SHEET IS THE ELECTRONIC FILE DIGITALLY SIGNED AND SEALED UNDER RULE 61G15-23.004, F.A.C.

8/7/2024 9:09:49 PM BChigurupati
c:\pw_working\drmp01\dms38156\PLANS\PO1.dgn

MATCHLINE STA. 270+20.00

MATCHLINE STA. 277+20.00



**ALL TRUCKS
USE
LEFT LANE**

(SIGN B)
SEE GSWS (1)
700-2-114 1 EA
700-2-600 1 EA
STA. 271+60

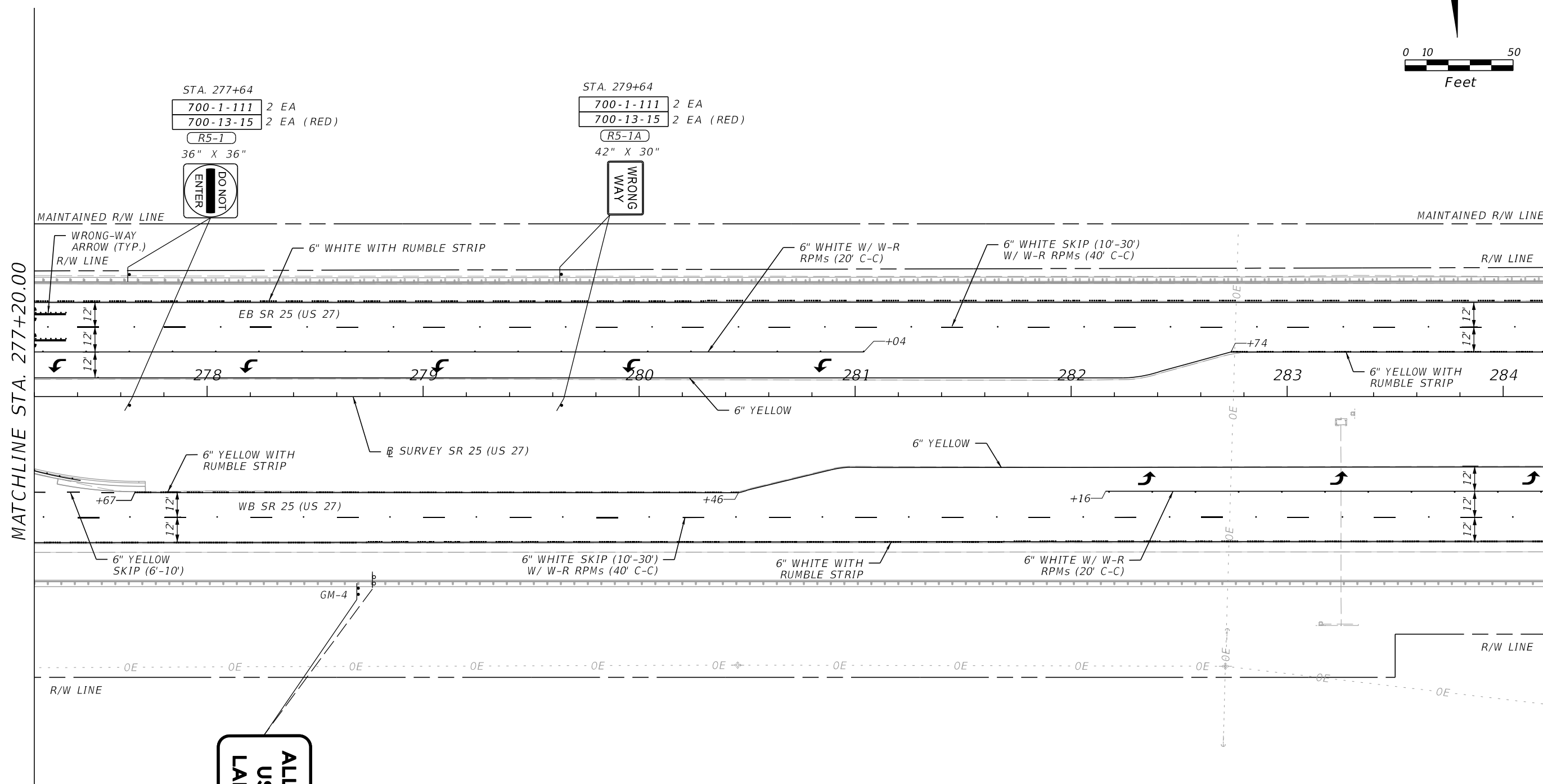
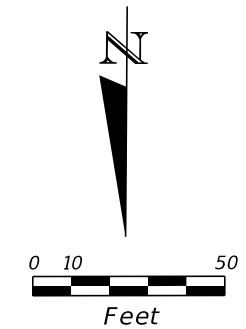
(R5-1A)
42" X 30"
700-1-111 2 EA
700-13-15 2 EA (RED)
STA. 273+35

(R5-1)
36" X 36"
700-1-111 2 EA
700-13-15 2 EA (RED)
STA. 275+35

(R6-1L)
54" X 18"
700-1-111 1 EA
700-1-600 1 EA
700-13-15 4 EA (3 YELLOW, 1 WHITE)
705-10-1 3 EA
STA. 276+38
STA. 276+42
STA. 276+46
STA. 276+50

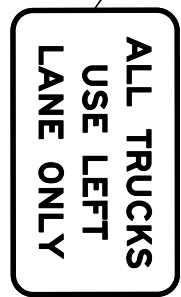
REVISIONS				ENGINEER OF RECORD		STATE OF FLORIDA DEPARTMENT OF TRANSPORTATION			SIGNING AND PAVEMENT MARKING PLAN (7)	SHEET NO. 5-10
DATE	DESCRIPTION	DATE	DESCRIPTION	BHARATHI CHIGURUPATI, P.E. LICENSE NUMBER: P.E. 84860 DRMP, INC. 15310 AMBERLY DRIVE, SUITE 310 TAMPA, FL 33647		ROAD NO.	COUNTY	FINANCIAL PROJECT ID		
						SR 25	HENDRY	448938-1-52-01		

THE OFFICIAL RECORD OF THIS SHEET IS THE ELECTRONIC FILE DIGITALLY SIGNED AND SEALED UNDER RULE 61G15-23.004, F.A.C.



STA. 277+64
 700-1-111 2 EA
 700-13-15 2 EA (RED)
 R5-1
 36" X 36"

STA. 279+64
 700-1-111 2 EA
 700-13-15 2 EA (RED)
 R5-1A
 42" X 30"

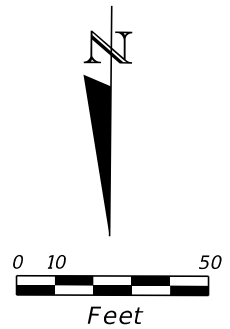


(SIGN C)
 SEE GSWS (1)
 700-2-114 1 EA
 700-2-600 1 EA
 STA. 278+70

8/7/2024 9:09:50 PM BChigurupati c:\pw_working\drmp01\dms38156\PLANS\01.dgn

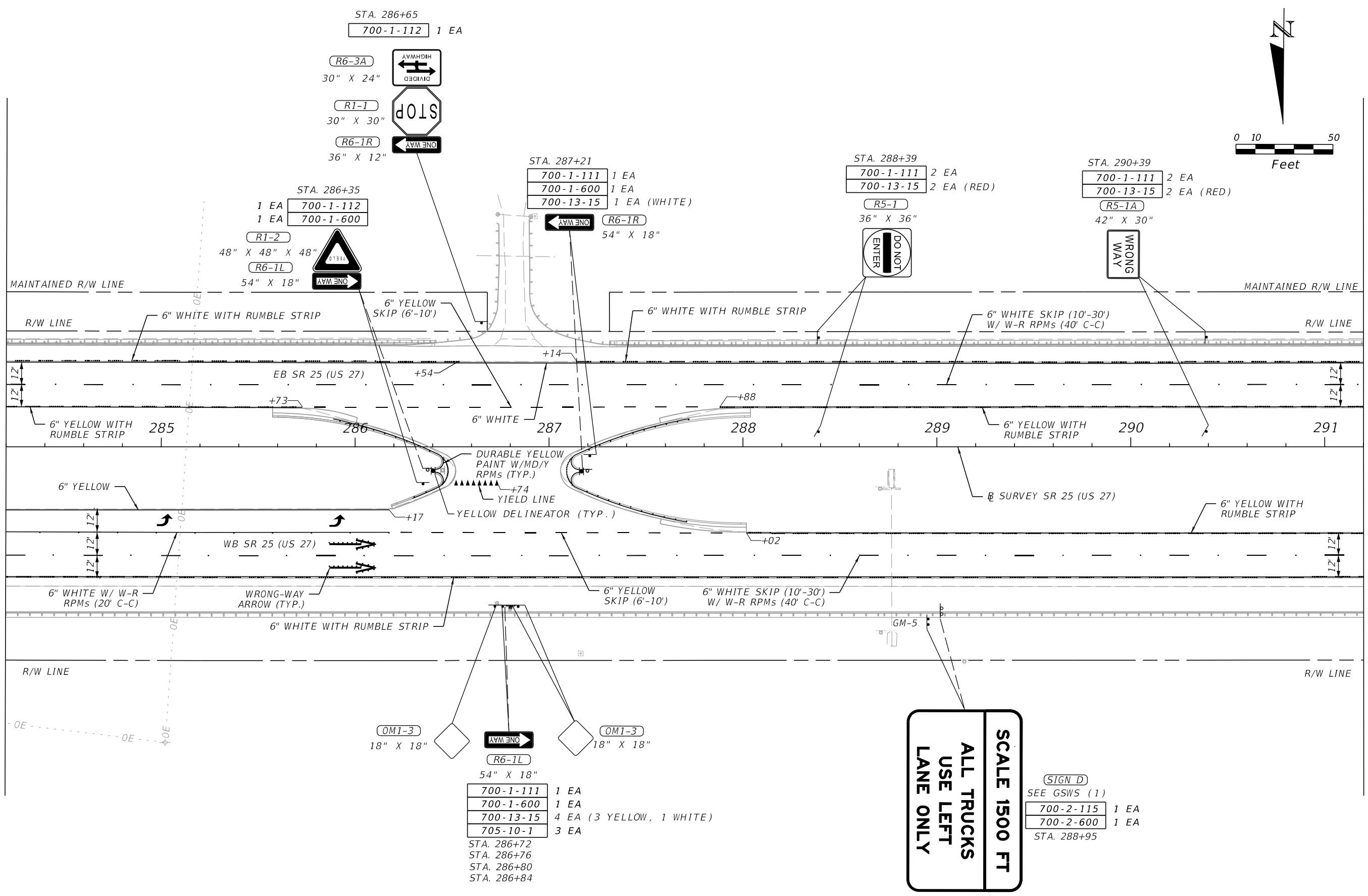
REVISIONS				ENGINEER OF RECORD		STATE OF FLORIDA DEPARTMENT OF TRANSPORTATION			SIGNING AND PAVEMENT MARKING PLAN (8)	SHEET NO.
DATE	DESCRIPTION	DATE	DESCRIPTION	BHARATHI CHIGURUPATI, P.E. LICENSE NUMBER: P.E. 84860 DRMP, INC. 15310 AMBERLY DRIVE, SUITE 310 TAMPA, FL 33647		ROAD NO.	COUNTY	FINANCIAL PROJECT ID		5-11
						SR 25	HENDRY	448938-1-52-01		

THE OFFICIAL RECORD OF THIS SHEET IS THE ELECTRONIC FILE DIGITALLY SIGNED AND SEALED UNDER RULE 61G15-23.004, F.A.C.



MATCHLINE STA. 284+20.00

MATCHLINE STA. 291+20.00



STA. 286+65
700-1-112 1 EA

R6-3A
30" X 24"
DIVIDED HIGHWAY
R1-1
30" X 30"
STOP
R6-1R
36" X 12"
ONE WAY

STA. 286+35
1 EA 700-1-112
1 EA 700-1-600
R1-2
48" X 48" X 48"
R6-1L
54" X 18"
ONE WAY

STA. 287+21
700-1-111 1 EA
700-1-600 1 EA
700-13-15 1 EA (WHITE)
R6-1R
54" X 18"
ONE WAY

STA. 288+39
700-1-111 2 EA
700-13-15 2 EA (RED)
R5-1
36" X 36"
DO NOT ENTER

STA. 290+39
700-1-111 2 EA
700-13-15 2 EA (RED)
R5-1A
42" X 30"
WRONG WAY

OM1-3
18" X 18"
ONE WAY
R6-1L
54" X 18"
ONE WAY

700-1-111 1 EA
700-1-600 1 EA
700-13-15 4 EA (3 YELLOW, 1 WHITE)
705-10-1 3 EA
STA. 286+72
STA. 286+76
STA. 286+80
STA. 286+84

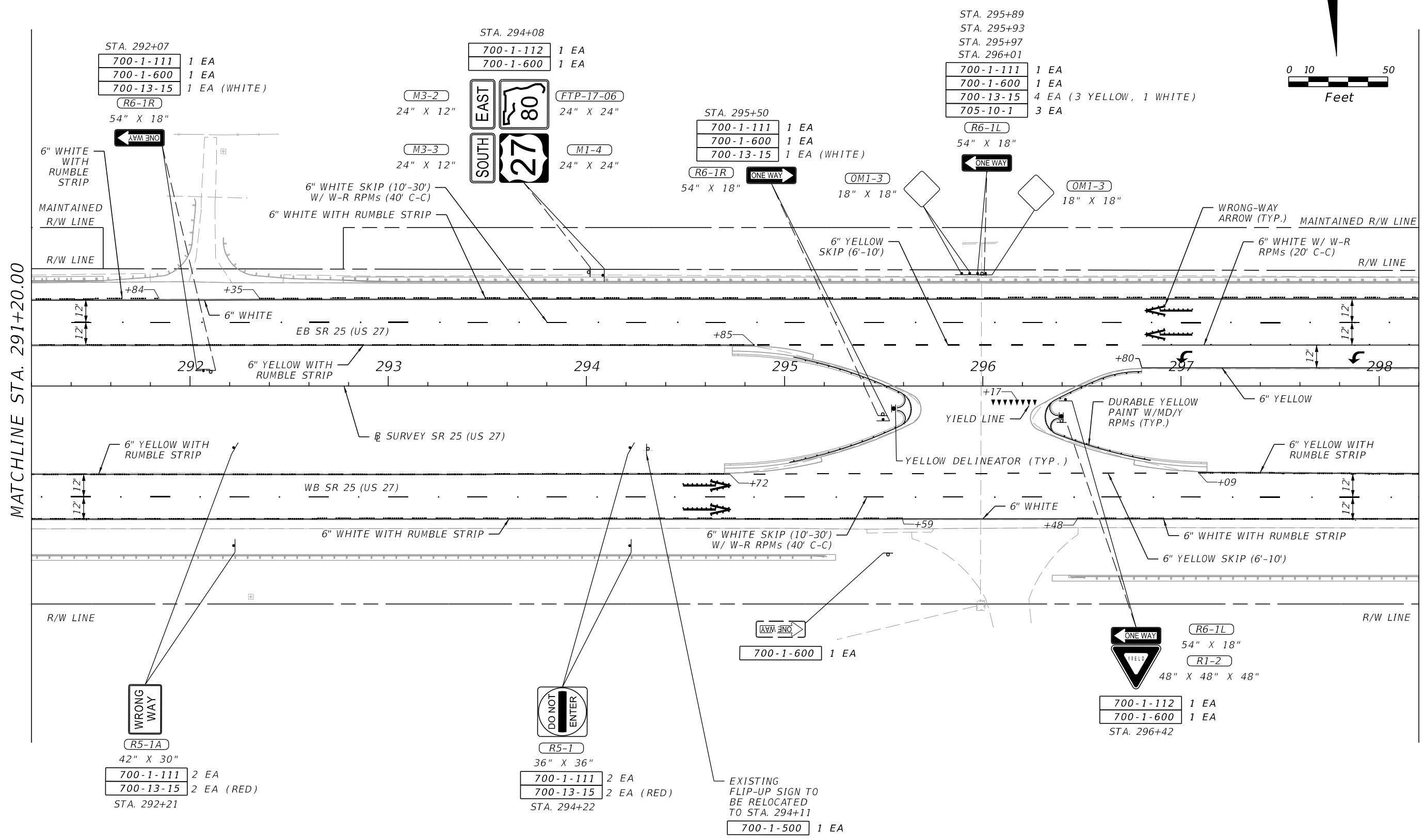
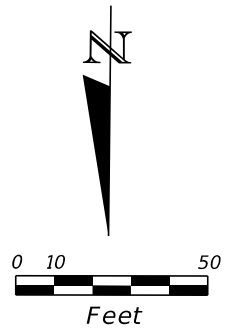
SCALE 1500 FT
ALL TRUCKS USE LEFT LANE ONLY

(SIGN D)
SEE GSWS (1)
700-2-115 1 EA
700-2-600 1 EA
STA. 288+95

8/7/2024 9:09:50 PM BChigurupati
c:\pwworking\drmp01\dms38156\PLANS\PO1.dgn

THE OFFICIAL RECORD OF THIS SHEET IS THE ELECTRONIC FILE DIGITALLY SIGNED AND SEALED UNDER RULE 61G15-23.004, F.A.C.

REVISIONS		REVISIONS		ENGINEER OF RECORD		STATE OF FLORIDA DEPARTMENT OF TRANSPORTATION			SIGNING AND PAVEMENT MARKING PLAN (9)	SHEET NO. S-12
DATE	DESCRIPTION	DATE	DESCRIPTION	BHARATHI CHIGURUPATI, P.E. LICENSE NUMBER: P.E. 84860 DRMP, INC. 15310 AMBERLY DRIVE, SUITE 310 TAMPA, FL 33647		ROAD NO.	COUNTY	FINANCIAL PROJECT ID		
						SR 25	HENDRY	448938-1-52-01		



- STA. 292+07
- 700-1-111 1 EA
 - 700-1-600 1 EA
 - 700-13-15 1 EA (WHITE)
- (R6-1R)
54" X 18"

- STA. 294+08
- 700-1-112 1 EA
 - 700-1-600 1 EA
- (M3-2) 24" X 12"
(M3-3) 24" X 12"
(M1-4) 24" X 24"
(FTP-17-06) 24" X 24"

- STA. 295+50
- 700-1-111 1 EA
 - 700-1-600 1 EA
 - 700-13-15 1 EA (WHITE)
- (R6-1R) 54" X 18"
(OM1-3) 18" X 18"

- STA. 295+89
STA. 295+93
STA. 295+97
STA. 296+01
- 700-1-111 1 EA
 - 700-1-600 1 EA
 - 700-13-15 4 EA (3 YELLOW, 1 WHITE)
 - 705-10-1 3 EA
- (R6-1L) 54" X 18"
(OM1-3) 18" X 18"

- (R5-1A) 42" X 30"
- 700-1-111 2 EA
 - 700-13-15 2 EA (RED)
- STA. 292+21

- (R5-1) 36" X 36"
- 700-1-111 2 EA
 - 700-13-15 2 EA (RED)
- STA. 294+22

- (700-1-600) 1 EA

- (R6-1L) 54" X 18"
(R1-2) 48" X 48" X 48"
- 700-1-112 1 EA
 - 700-1-600 1 EA
- STA. 296+42

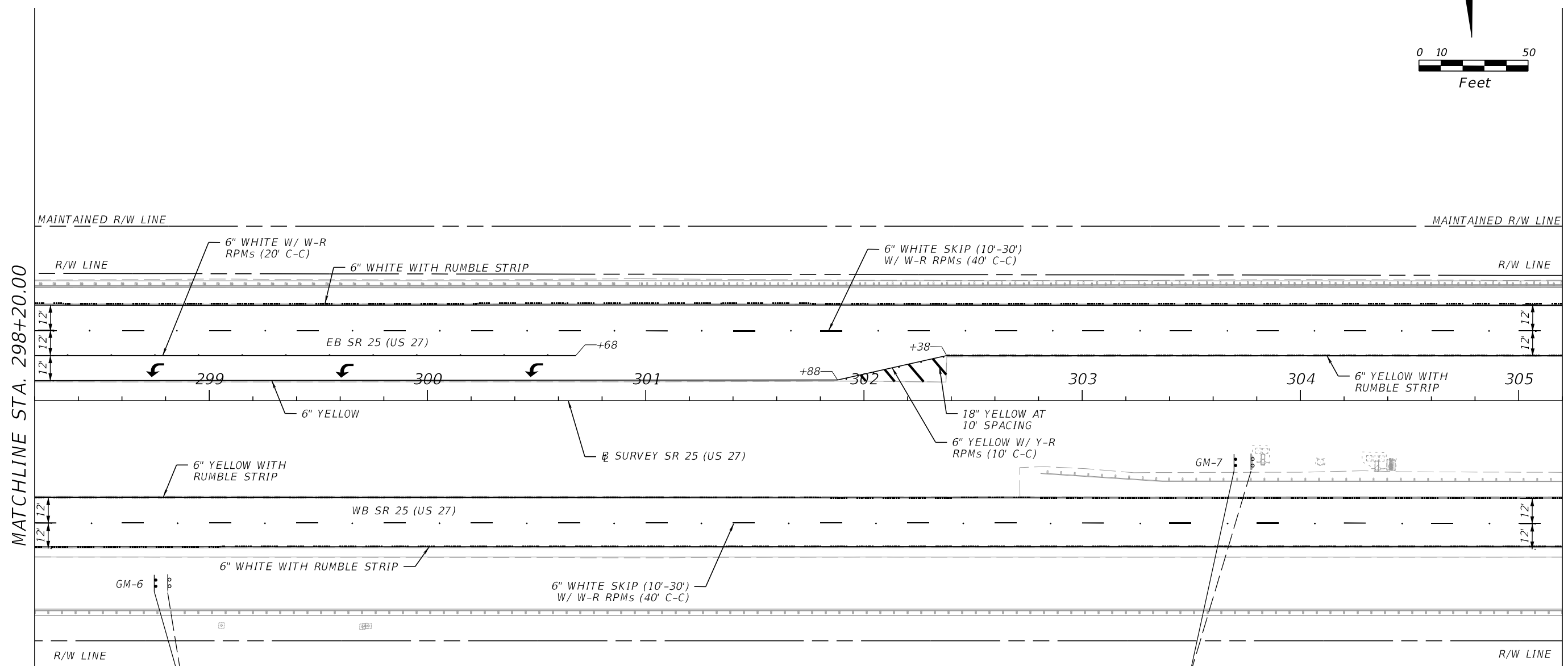
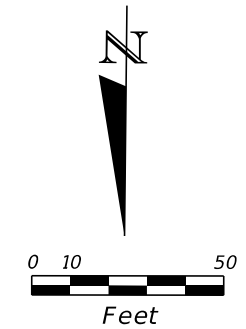
EXISTING
FLIP-UP SIGN TO
BE RELOCATED
TO STA. 294+11

(700-1-500) 1 EA

8/7/2024 9:09:51 PM BChigurupati
c:\pw_working\drmp01\dms38156\PLANS\01.dgn

THE OFFICIAL RECORD OF THIS SHEET IS THE ELECTRONIC FILE DIGITALLY SIGNED AND SEALED UNDER RULE 61G15-23.004, F.A.C.

REVISIONS				ENGINEER OF RECORD			STATE OF FLORIDA DEPARTMENT OF TRANSPORTATION			SHEET NO.
DATE	DESCRIPTION	DATE	DESCRIPTION	BHARATHI CHIGURUPATI, P.E. LICENSE NUMBER: P.E. 84860 DRMP, INC. 15310 AMBERLY DRIVE, SUITE 310 TAMPA, FL 33647			ROAD NO.	COUNTY	FINANCIAL PROJECT ID	
				SR 25	HENDRY	448938-1-52-01	SIGNING AND PAVEMENT MARKING PLAN (10)			
										S-13



SCALE 500 FT
ALL TRUCKS
USE LEFT
LANE ONLY

SIGN E
 SEE GSWS (2)
 700-2-115 1 EA
 700-2-600 1 EA
 STA. 298+76

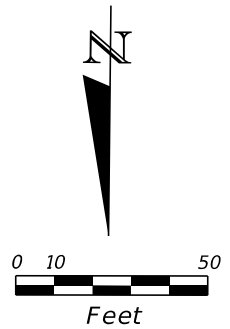
SCALE
TRUCKS WATCH
FOR DIRECTIONS
AHEAD

SIGN F
 SEE GSWS (2)
 700-2-115 1 EA
 700-2-600 1 EA
 STA. 303+70

8/7/2024 9:09:52 PM BChigurupati c:\pw_working\drmp01\dms38156\PLANS\PO1.dgn

REVISIONS				ENGINEER OF RECORD		STATE OF FLORIDA DEPARTMENT OF TRANSPORTATION			SIGNING AND PAVEMENT MARKING PLAN (11)	SHEET NO.
DATE	DESCRIPTION	DATE	DESCRIPTION	BHARATHI CHIGURUPATI, P.E. LICENSE NUMBER: P.E. 84860 DRMP, INC. 15310 AMBERLY DRIVE, SUITE 310 TAMPA, FL 33647		ROAD NO.	COUNTY	FINANCIAL PROJECT ID		S-14
						SR 25	HENDRY	448938-1-52-01		

THE OFFICIAL RECORD OF THIS SHEET IS THE ELECTRONIC FILE DIGITALLY SIGNED AND SEALED UNDER RULE 61G15-23.004, F.A.C.



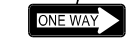
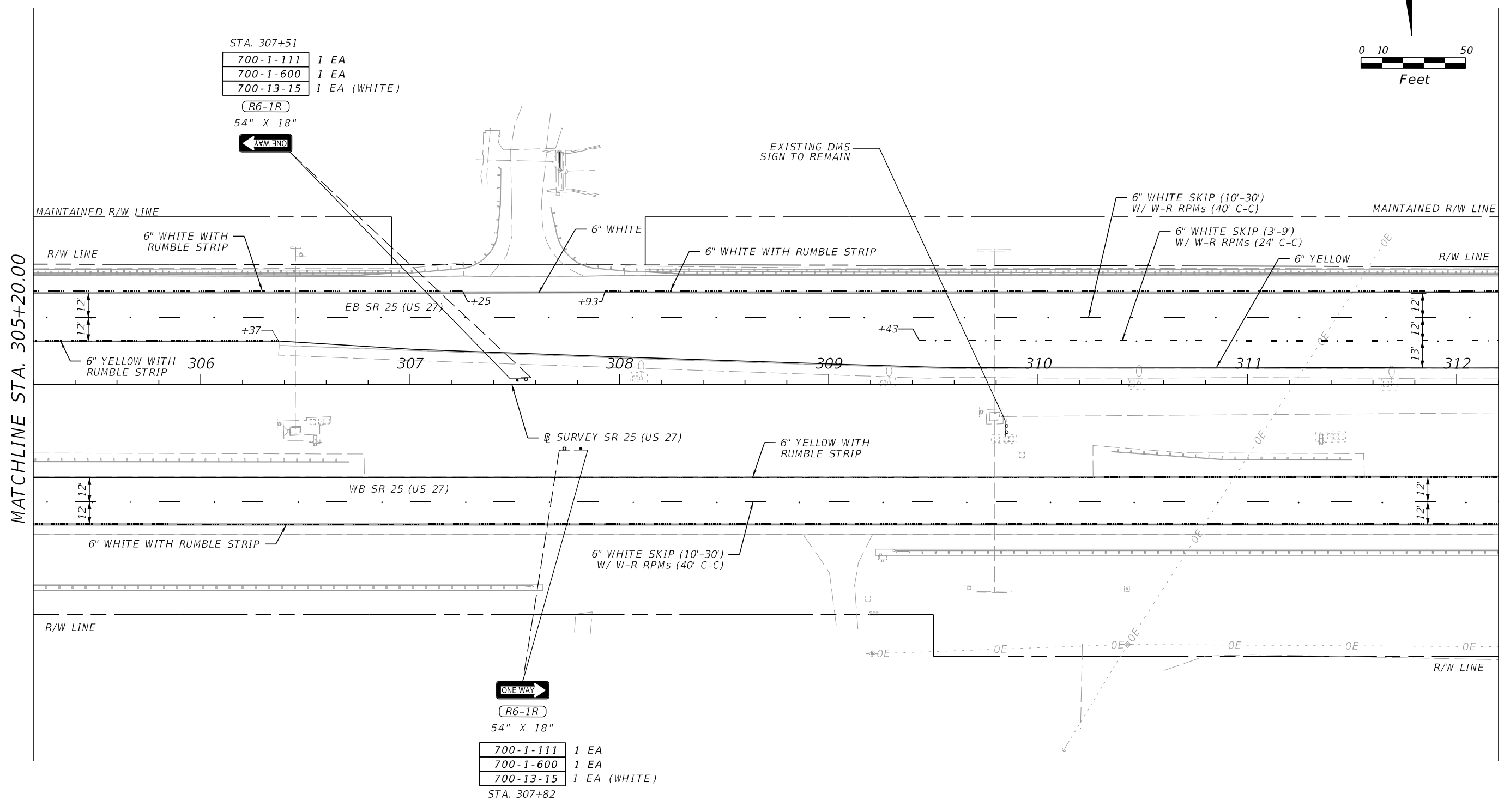
STA. 307+51

700-1-111	1 EA
700-1-600	1 EA
700-13-15	1 EA (WHITE)

R6-1R
54" X 18"



EXISTING DMS SIGN TO REMAIN



R6-1R
54" X 18"

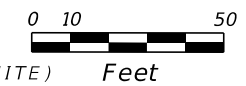
STA. 307+82

700-1-111	1 EA
700-1-600	1 EA
700-13-15	1 EA (WHITE)

8/7/2024 9:09:52 PM BChigurupati
c:\pw_working\drmp01\dms38156\PLANS\01.dgn

REVISIONS				ENGINEER OF RECORD			STATE OF FLORIDA DEPARTMENT OF TRANSPORTATION			SHEET NO.
DATE	DESCRIPTION	DATE	DESCRIPTION				ROAD NO.	COUNTY	FINANCIAL PROJECT ID	
				BHARATHI CHIGURUPATI, P.E. LICENSE NUMBER: P.E. 84860 DRMP, INC. 15310 AMBERLY DRIVE, SUITE 310 TAMPA, FL 33647			SR 25	HENDRY	448938-1-52-01	
SIGNING AND PAVEMENT MARKING PLAN (12)										

THE OFFICIAL RECORD OF THIS SHEET IS THE ELECTRONIC FILE DIGITALLY SIGNED AND SEALED UNDER RULE 61G15-23.004, F.A.C.



STA. 317+82	
STA. 317+86	
STA. 317+90	
STA. 317+94	
700-1-111	1 EA
700-1-600	1 EA
700-13-15	4 EA (3 YELLOW, 1 WHITE)
705-10-1	3 EA

R6-1L
54" X 18"

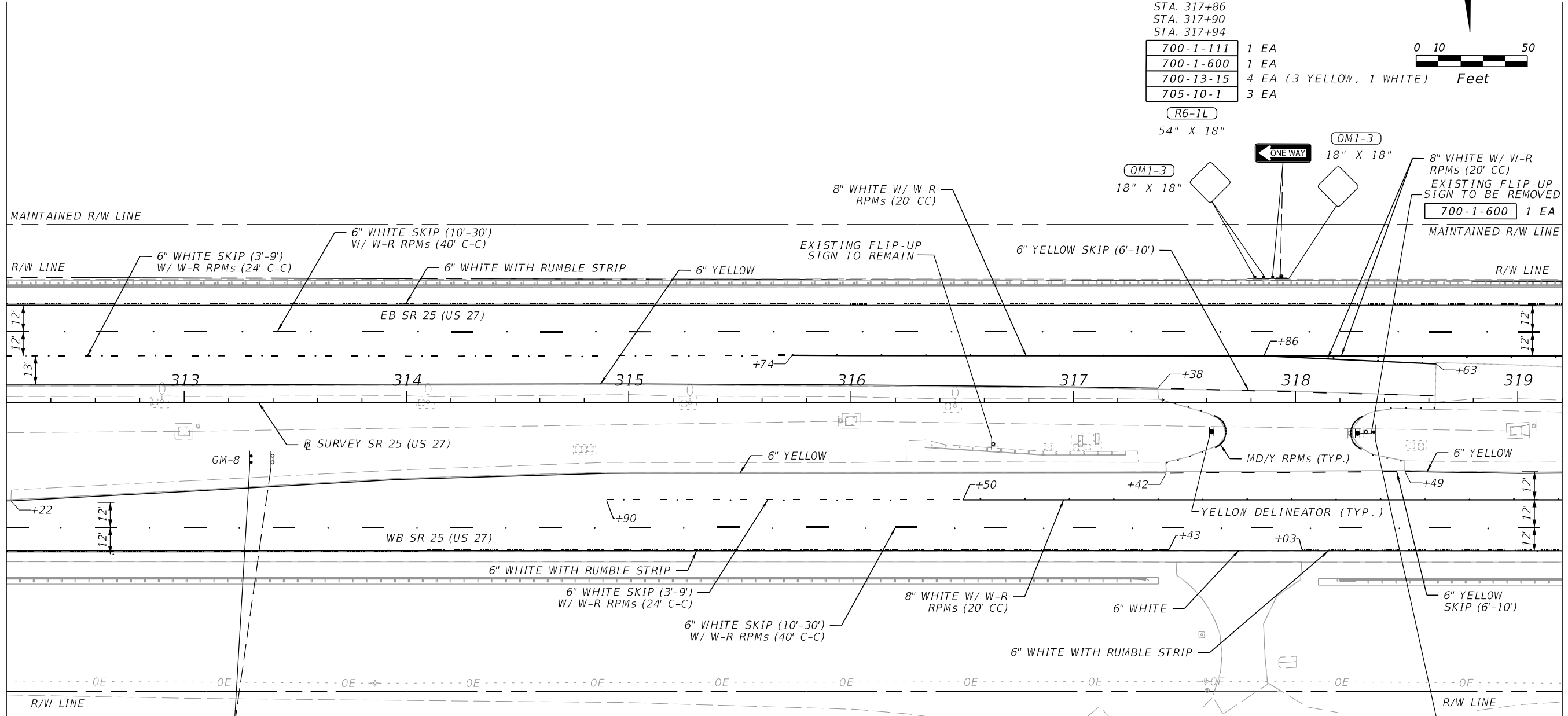
OM1-3
18" X 18"



8" WHITE W/ W-R RPMs (20' CC)
EXISTING FLIP-UP SIGN TO BE REMOVED
700-1-600 1 EA

MATCHLINE STA. 312+20.00

MATCHLINE STA. 319+20.00



D8-3
66" X 60"

700-2-113	1 EA
700-2-600	1 EA
STA. 313+30	
COLUMN SIZE: W6X12	
AVERAGE LENGTH: 13.7'	



FLIP SIGN TO BE USED WHEN WIM STATION IS OPEN
STA. 318+35
R3-4
36" X 36"
700-1-111 1 EA

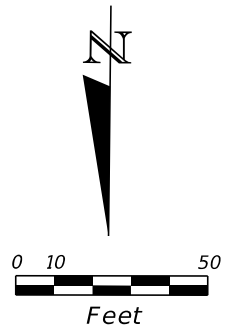
8/7/2024 9:09:53 PM BChigurupati
c:\pw_working\drmp01\dms38156\PLANS\PO1.dgn

THE OFFICIAL RECORD OF THIS SHEET IS THE ELECTRONIC FILE DIGITALLY SIGNED AND SEALED UNDER RULE 61G15-23.004, F.A.C.

DATE		DESCRIPTION		ENGINEER OF RECORD		STATE OF FLORIDA DEPARTMENT OF TRANSPORTATION			SHEET NO.
DATE	DESCRIPTION	DATE	DESCRIPTION	BHARATHI CHIGURUPATI, P.E. LICENSE NUMBER: P.E. 84860 DRMP, INC. 15310 AMBERLY DRIVE, SUITE 310 TAMPA, FL 33647		ROAD NO.	COUNTY	FINANCIAL PROJECT ID	
						SR 25	HENDRY	448938-1-52-01	

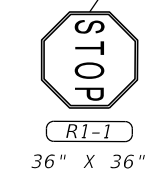
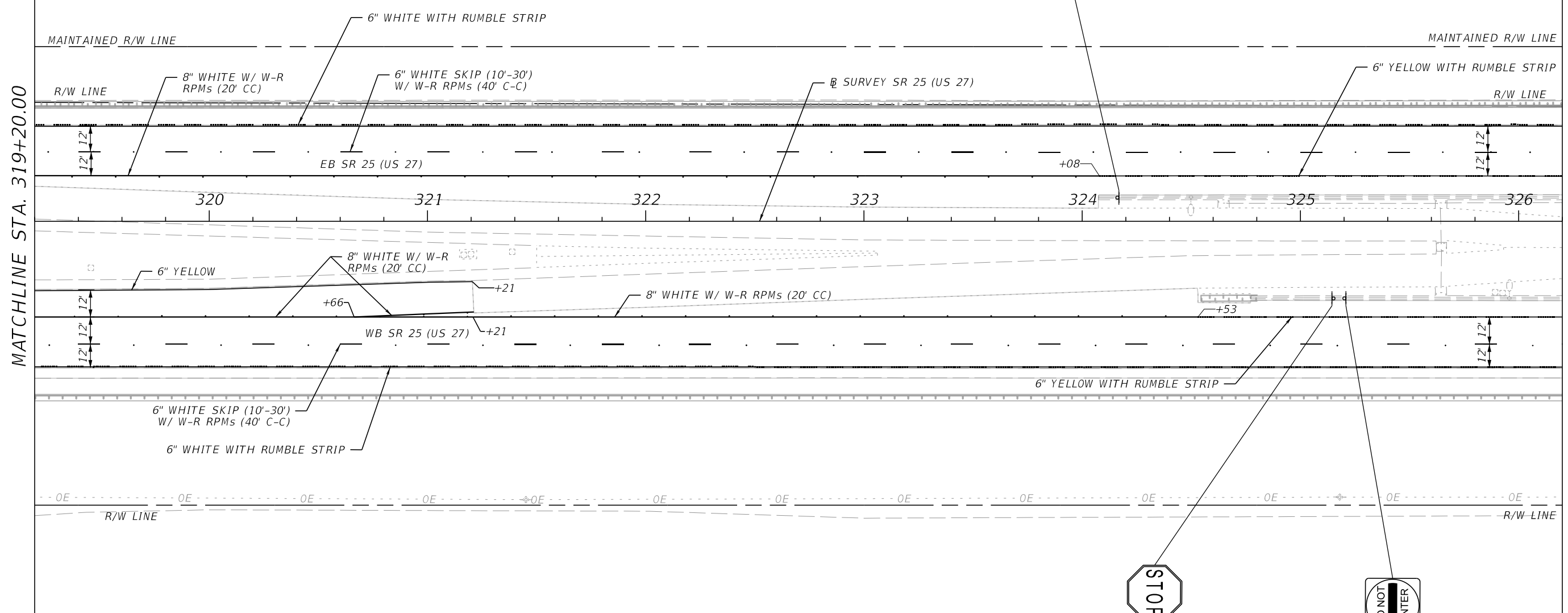
SIGNING AND PAVEMENT MARKING PLAN (13)

SHEET NO.
5-16




700-3-101	1 EA
700-3-601	1 EA
700-13-12	1 EA (YELLOW)

W4-TL
36" X 36"



R1-1
36" X 36"

700-3-101	1 EA
700-3-601	1 EA
700-13-12	1 EA (RED)



R5-1
36" X 36"

700-3-101	1 EA
700-3-601	1 EA
700-13-12	1 EA (RED)

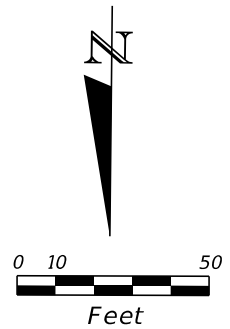
MATCHLINE STA. 319+20.00

MATCHLINE STA. 326+20.00

8/7/2024 9:09:54 PM BChigurupati
c:\pw_working\drmp01\dms38156\PLANS\PO1.dgn

REVISIONS				ENGINEER OF RECORD		STATE OF FLORIDA DEPARTMENT OF TRANSPORTATION			SIGNING AND PAVEMENT MARKING PLAN (14)	SHEET NO.
DATE	DESCRIPTION	DATE	DESCRIPTION	BHARATHI CHIGURUPATI, P.E. LICENSE NUMBER: P.E. 84860 DRMP, INC. 15310 AMBERLY DRIVE, SUITE 310 TAMPA, FL 33647		ROAD NO.	COUNTY	FINANCIAL PROJECT ID		5-17
						SR 25	HENDRY	448938-1-52-01		

THE OFFICIAL RECORD OF THIS SHEET IS THE ELECTRONIC FILE DIGITALLY SIGNED AND SEALED UNDER RULE 61G15-23.004, F.A.C.




700-3-101 1 EA
 700-3-601 1 EA
 700-13-12 1 EA (RED)

700-3-101 1 EA
 700-3-601 1 EA
 700-13-12 1 EA (RED)

R5-1
 36" X 36"

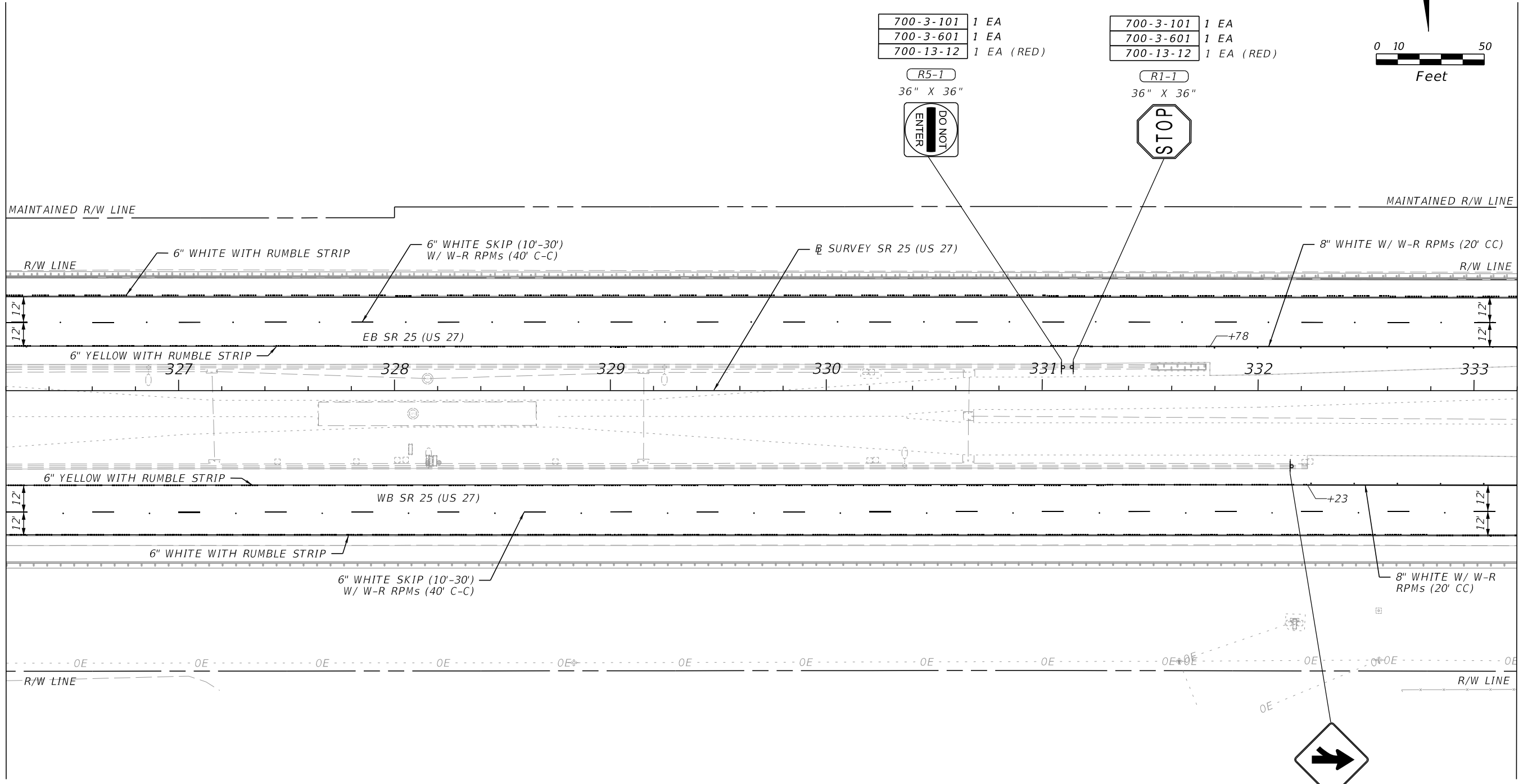


R1-1
 36" X 36"



MATCHLINE STA. 326+20.00

MATCHLINE STA. 333+20.00



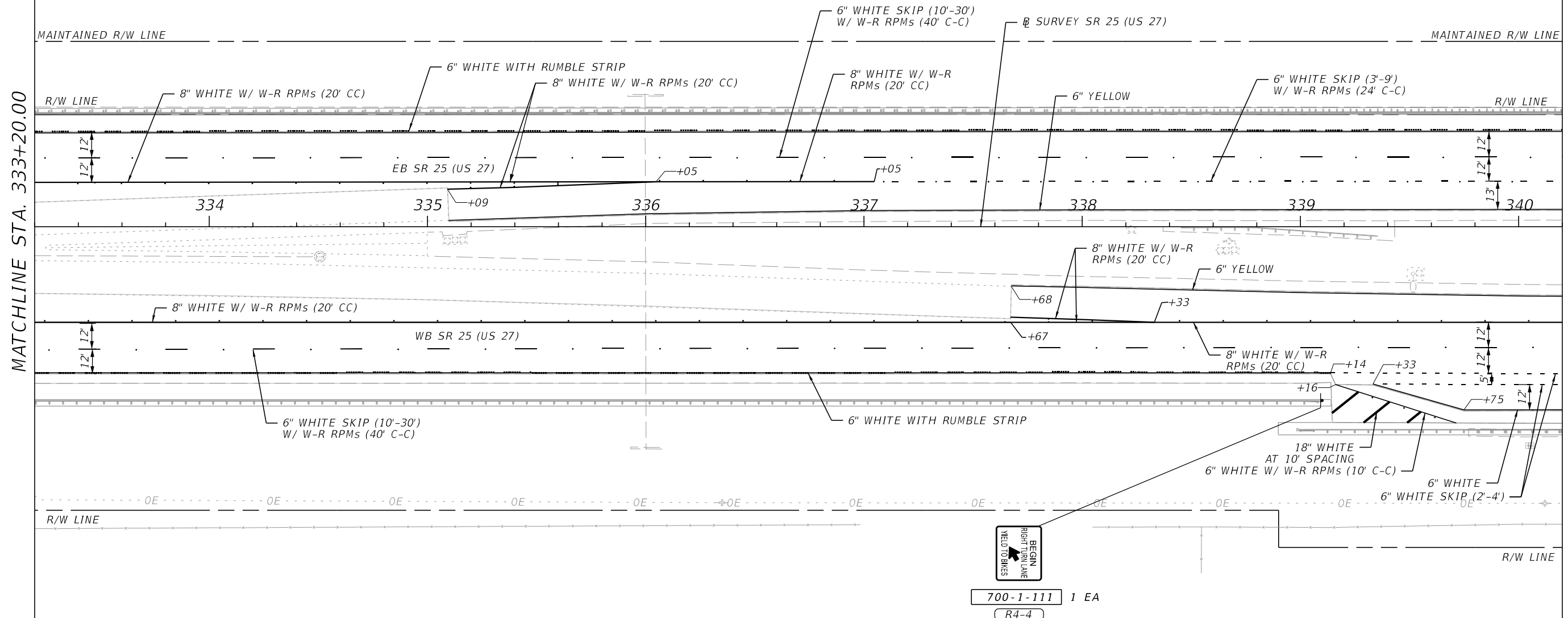
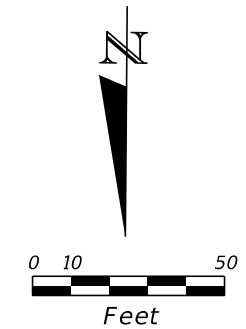
W4-1L
 36" X 36"
 700-3-101 1 EA
 700-3-601 1 EA
 700-13-12 1 EA (YELLOW)



8/7/2024 9:09:54 PM BChigurupati
 c:\pw_working\drmp01\dms38156\PLANS\PO1.dgn

REVISIONS				ENGINEER OF RECORD		STATE OF FLORIDA DEPARTMENT OF TRANSPORTATION			SIGNING AND PAVEMENT MARKING PLAN (15)	SHEET NO.
DATE	DESCRIPTION	DATE	DESCRIPTION				ROAD NO.	COUNTY		FINANCIAL PROJECT ID
				BHARATHI CHIGURUPATI, P.E. LICENSE NUMBER: P.E. 84860 DRMP, INC. 15310 AMBERLY DRIVE, SUITE 310 TAMPA, FL 33647			SR 25	HENDRY		448938-1-52-01

THE OFFICIAL RECORD OF THIS SHEET IS THE ELECTRONIC FILE DIGITALLY SIGNED AND SEALED UNDER RULE 61G15-23.004, F.A.C.



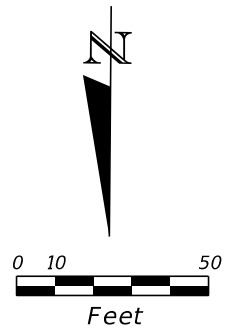
MATCHLINE STA. 333+20.00

MATCHLINE STA. 340+20.00

8/7/2024 9:09:55 PM BChigurupati
c:\pw_working\drmp01\dms38156\PLANS\01.dgn

REVISIONS				ENGINEER OF RECORD		STATE OF FLORIDA DEPARTMENT OF TRANSPORTATION			SIGNING AND PAVEMENT MARKING PLAN (16)	SHEET NO.
DATE	DESCRIPTION	DATE	DESCRIPTION	BHARATHI CHIGURUPATI, P.E. LICENSE NUMBER: P.E. 84860 DRMP, INC. 15310 AMBERLY DRIVE, SUITE 310 TAMPA, FL 33647		ROAD NO.	COUNTY	FINANCIAL PROJECT ID		5-19
						SR 25	HENDRY	448938-1-52-01		

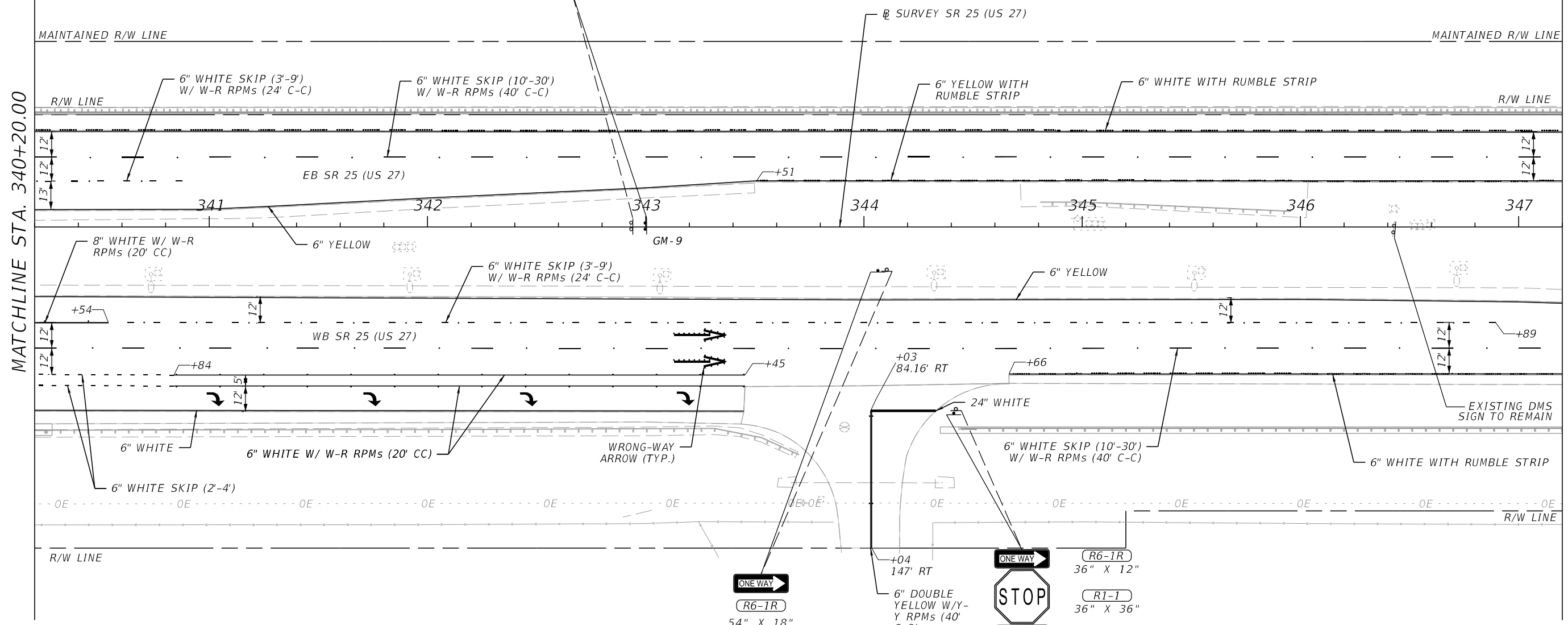
THE OFFICIAL RECORD OF THIS SHEET IS THE ELECTRONIC FILE DIGITALLY SIGNED AND SEALED UNDER RULE 61G15-23.004, F.A.C.



COLUMN SIZE: W6X12
 AVERAGE LENGTH: 13.92'
 STA. 343+00

700-2-113	1 EA
700-2-600	1 EA

(D8-3)
 66" X 60"



700-1-111	1 EA
700-1-600	1 EA
700-13-15	1 EA (WHITE)

STA. 344+06

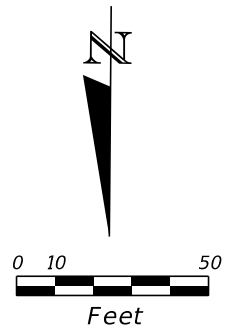
700-1-112	1 EA
700-1-600	1 EA

STA. 344+41

8/7/2024 9:09:55 PM BChigurupati
 c:\pw_working\drmp01\dms38156\PLANS\01.dgn

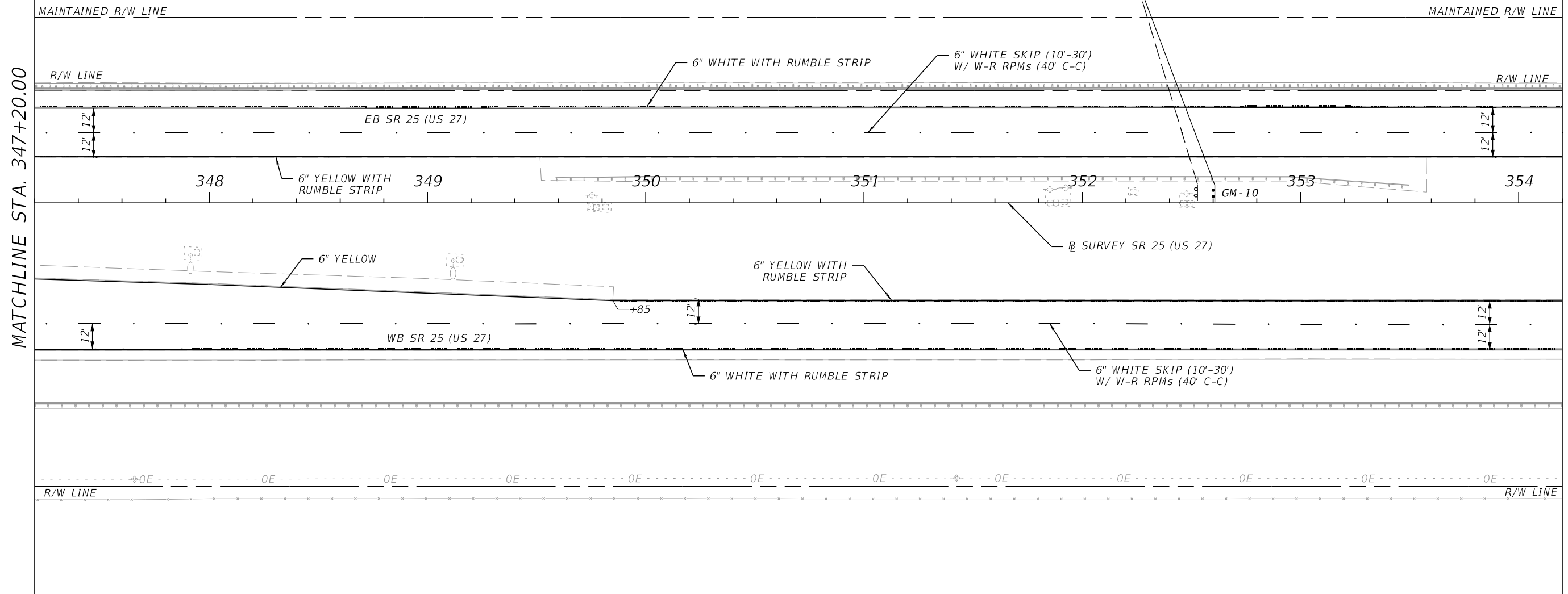
THE OFFICIAL RECORD OF THIS SHEET IS THE ELECTRONIC FILE DIGITALLY SIGNED AND SEALED UNDER RULE 61G15-23.004, F.A.C.

REVISIONS				ENGINEER OF RECORD		STATE OF FLORIDA DEPARTMENT OF TRANSPORTATION			SHEET NO.
DATE	DESCRIPTION	DATE	DESCRIPTION	BHARATHI CHIGURUPATI, P.E. LICENSE NUMBER: P.E. 84860 DRMP, INC. 15310 AMBERLY DRIVE, SUITE 310 TAMPA, FL 33647		ROAD NO.	COUNTY	FINANCIAL PROJECT ID	
						SR 25	HENDRY	448938-1-52-01	
SIGNING AND PAVEMENT MARKING PLAN (17)									S-20



SCALE
TRUCKS WATCH
FOR DIRECTIONS
AHEAD

SIGN F	
SEE GSWS (2)	
700-2-115	1 EA
700-2-600	1 EA
STA. 352+60	



MATCHLINE STA. 347+20.00

MATCHLINE STA. 354+20.00

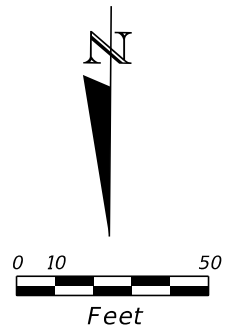
8/7/2024 9:09:56 PM BChigurupati
 c:\pw_working\drmp01.dms\8156\PLANS\01.dgn

REVISIONS				ENGINEER OF RECORD		STATE OF FLORIDA DEPARTMENT OF TRANSPORTATION			SIGNING AND PAVEMENT MARKING PLAN (18)	SHEET NO.
DATE	DESCRIPTION	DATE	DESCRIPTION				ROAD NO.	COUNTY		FINANCIAL PROJECT ID
				BHARATHI CHIGURUPATI, P.E. LICENSE NUMBER: P.E. 84860 DRMP, INC. 15310 AMBERLY DRIVE, SUITE 310 TAMPA, FL 33647			SR 25	HENDRY		448938-1-52-01

THE OFFICIAL RECORD OF THIS SHEET IS THE ELECTRONIC FILE DIGITALLY SIGNED AND SEALED UNDER RULE 61G15-23.004, F.A.C.

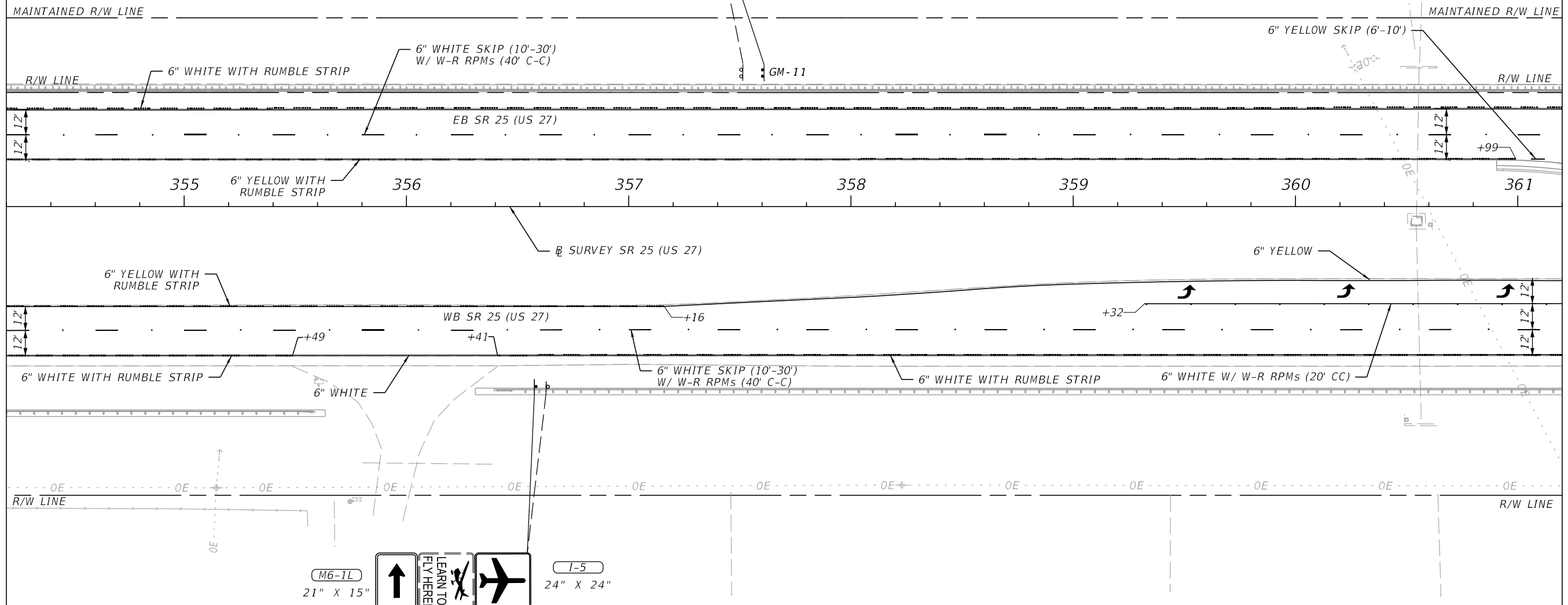
SCALE 500 FT
ALL TRUCKS
USE LEFT
LANE ONLY

(SIGN E)
 SEE GSWS (2)
 700-2-115 1 EA
 700-2-600 1 EA
 STA. 357+60



MATCHLINE STA. 354+20.00

MATCHLINE STA. 361+20.00



(M6-1L)
 21" X 15"

↑
 LEARN TO
 FLY HERE!
 (with airplane icon)

(I-5)
 24" X 24"

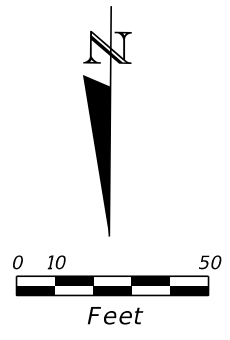
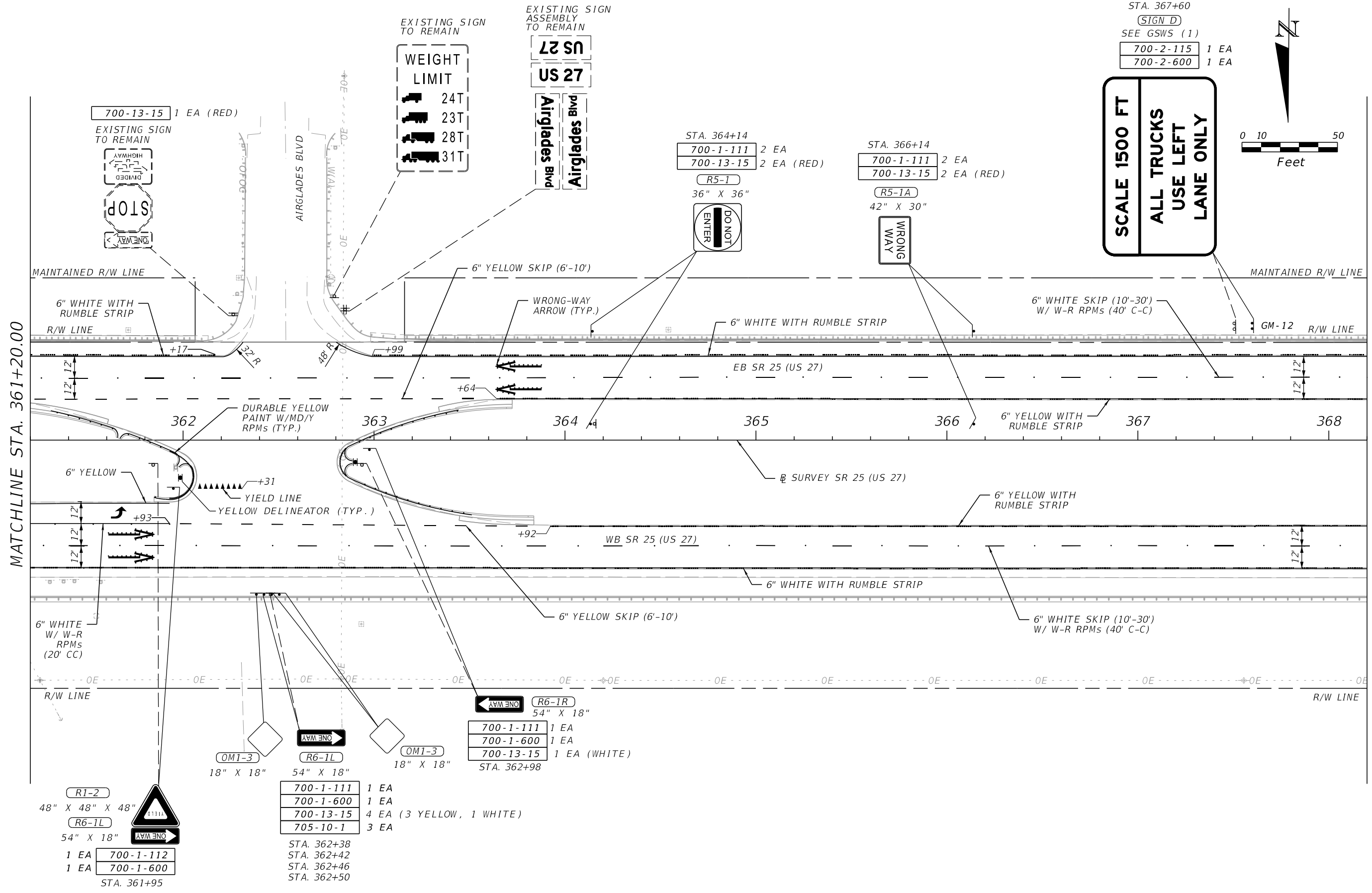
700-1-111 1 EA
 700-1-600 1 EA
 700-3-501 1 EA
 STA. 356+58
 RELOCATE "LEARN TO FLY HERE"
 SIGN TO THE NEW SIGN ASSEMBLY

8/7/2024 9:09:56 PM BChigurupati
 c:\pw_working\drmp01\dms38156\PLANS\PO1.dgn

THE OFFICIAL RECORD OF THIS SHEET IS THE ELECTRONIC FILE DIGITALLY SIGNED AND SEALED UNDER RULE 61G15-23.004, F.A.C.

REVISIONS				ENGINEER OF RECORD			STATE OF FLORIDA DEPARTMENT OF TRANSPORTATION			SIGNING AND PAVEMENT MARKING PLAN (19)	SHEET NO. S-22
DATE	DESCRIPTION	DATE	DESCRIPTION	BHARATHI CHIGURUPATI, P.E. LICENSE NUMBER: P.E. 84860 DRMP, INC. 15310 AMBERLY DRIVE, SUITE 310 TAMPA, FL 33647			ROAD NO.	COUNTY	FINANCIAL PROJECT ID		
				SR 25	HENDRY	448938-1-52-01					

8/7/2024 9:09:57 PM BChigurupati
c:\pwworking\drmp01\dms38156\PLANS\PO1.dgn

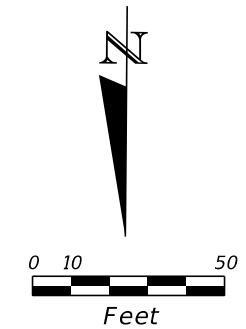


MATCHLINE STA. 361+20.00

MATCHLINE STA. 368+20.00

REVISIONS		ENGINEER OF RECORD		STATE OF FLORIDA DEPARTMENT OF TRANSPORTATION			SIGNING AND PAVEMENT MARKING PLAN (20)	SHEET NO. S-23
DATE	DESCRIPTION	DATE	DESCRIPTION	ROAD NO.	COUNTY	FINANCIAL PROJECT ID		
				SR 25	HENDRY	448938-1-52-01		

THE OFFICIAL RECORD OF THIS SHEET IS THE ELECTRONIC FILE DIGITALLY SIGNED AND SEALED UNDER RULE 61G15-23.004, F.A.C.



RELOCATE "LEARN TO FLY HERE"
SIGN TO THE NEW SIGN ASSEMBLY

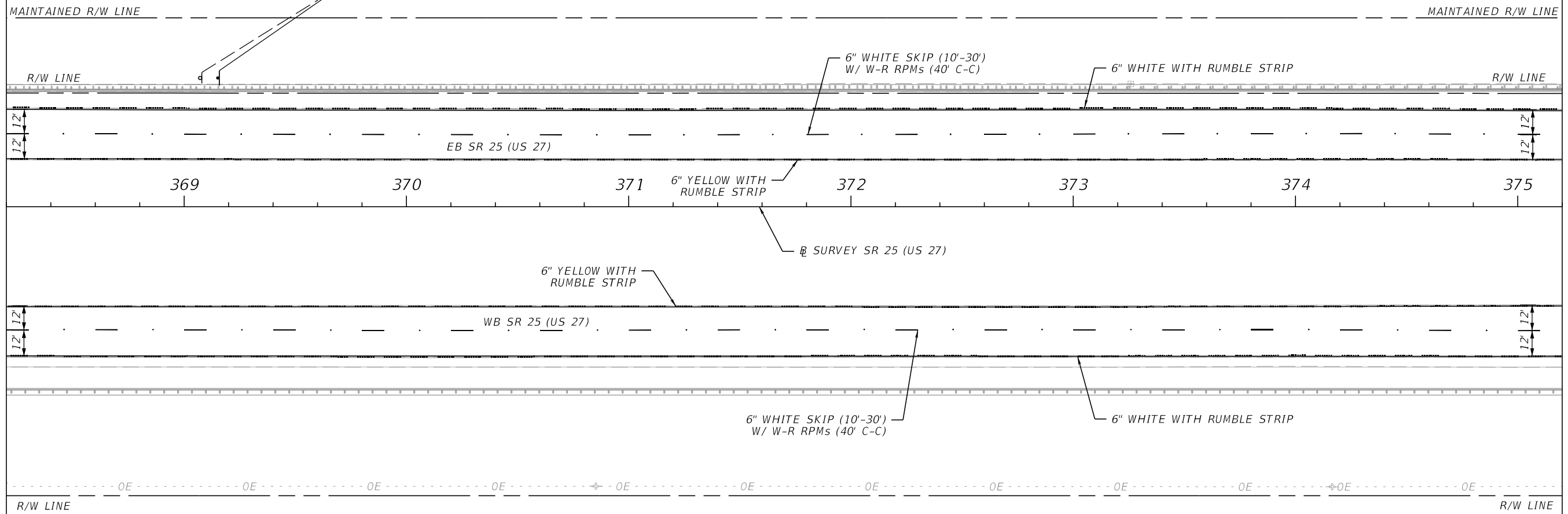
STA. 369+15

700-1-111	1 EA
700-1-600	1 EA
700-3-501	1 EA



MATCHLINE STA. 368+20.00

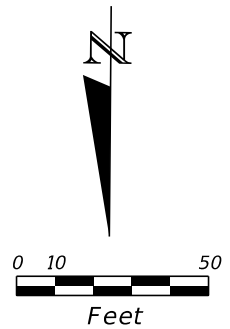
MATCHLINE STA. 375+20.00



8/7/2024 9:09:58 PM BChigurupati
c:\pw_working\drmp01\dms38156\PLANS\01.dgn

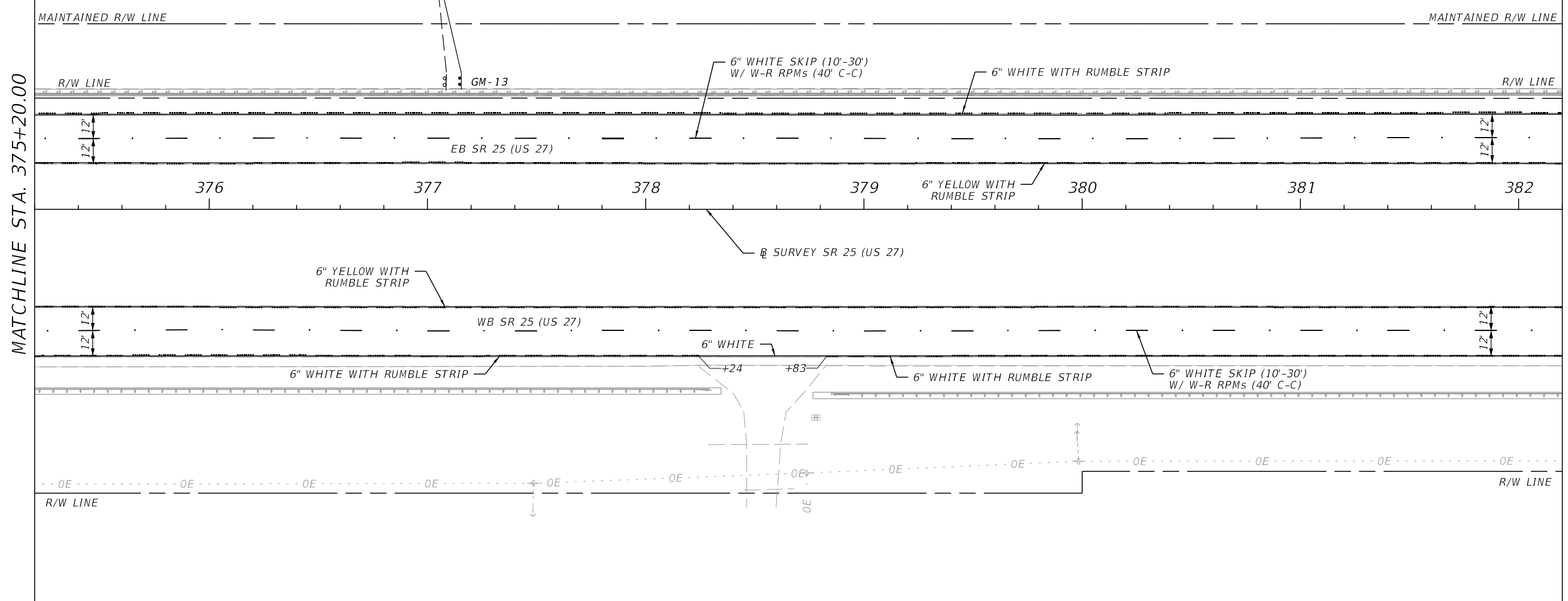
REVISIONS				ENGINEER OF RECORD		STATE OF FLORIDA DEPARTMENT OF TRANSPORTATION			SIGNING AND PAVEMENT MARKING PLAN (21)	SHEET NO.
DATE	DESCRIPTION	DATE	DESCRIPTION				ROAD NO.	COUNTY		FINANCIAL PROJECT ID
				BHARATHI CHIGURUPATI, P.E. LICENSE NUMBER: P.E. 84860 DRMP, INC. 15310 AMBERLY DRIVE, SUITE 310 TAMPA, FL 33647			SR 25	HENDRY		448938-1-52-01

THE OFFICIAL RECORD OF THIS SHEET IS THE ELECTRONIC FILE DIGITALLY SIGNED AND SEALED UNDER RULE 61G15-23.004, F.A.C.



**ALL TRUCKS
USE LEFT
LANE ONLY**

SIGN C
SEE GSWS (1)
700-2-114 1 EA
700-2-600 1 EA
STA. 377+15



MATCHLINE STA. 375+20.00

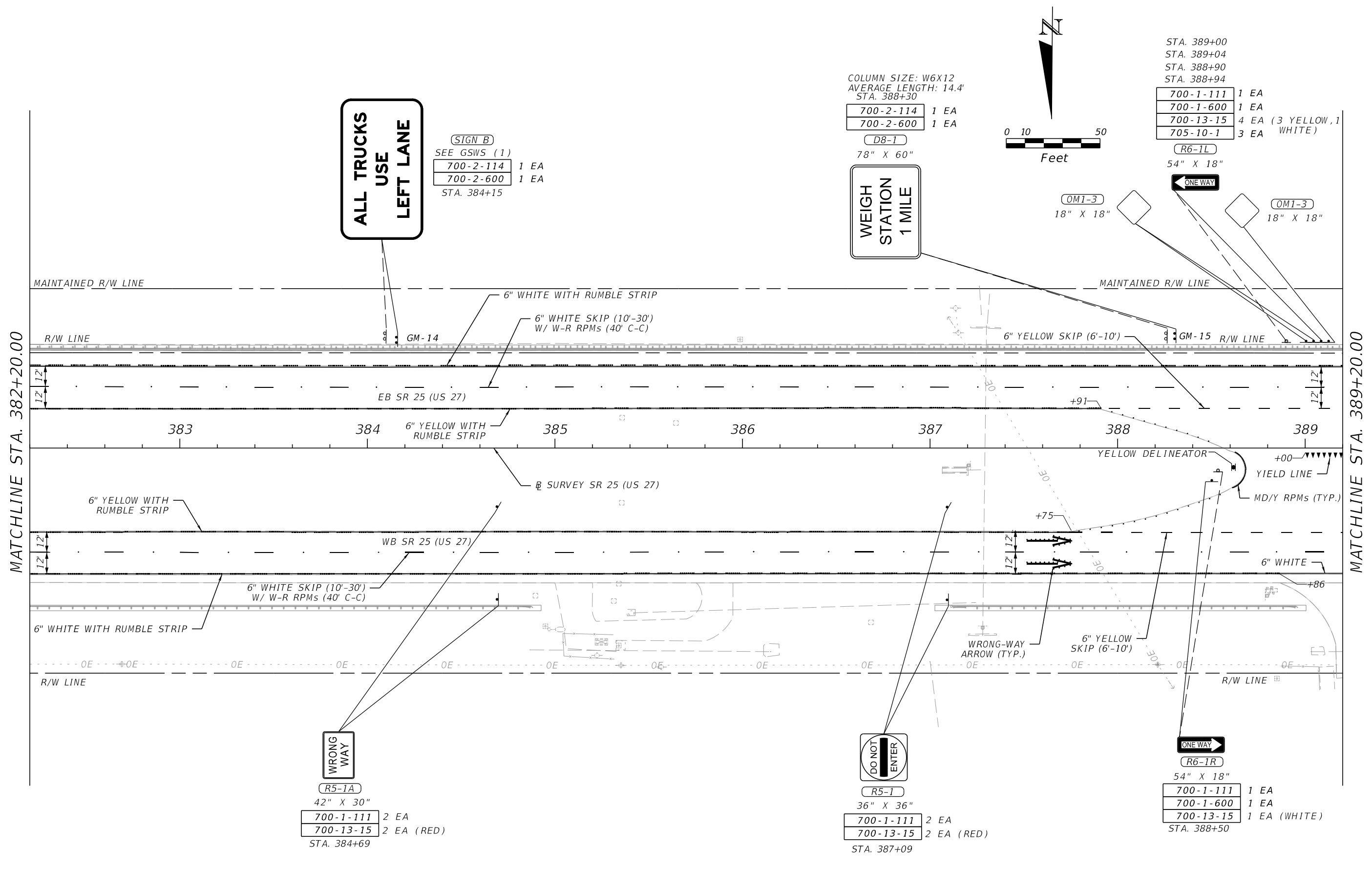
MATCHLINE STA. 382+20.00

8/7/2024 9:09:58 PM BChigurupati
c:\pw_working\drmp01\dms38156\PLANS\01.dgn

REVISIONS				ENGINEER OF RECORD		STATE OF FLORIDA DEPARTMENT OF TRANSPORTATION			SIGNING AND PAVEMENT MARKING PLAN (22)	SHEET NO.
DATE	DESCRIPTION	DATE	DESCRIPTION	BHARATHI CHIGURUPATI, P.E. LICENSE NUMBER: P.E. 84860 DRMP, INC. 15310 AMBERLY DRIVE, SUITE 310 TAMPA, FL 33647		ROAD NO.	COUNTY	FINANCIAL PROJECT ID		S-25
						SR 25	HENDRY	448938-1-52-01		

THE OFFICIAL RECORD OF THIS SHEET IS THE ELECTRONIC FILE DIGITALLY SIGNED AND SEALED UNDER RULE 61G15-23.004, F.A.C.

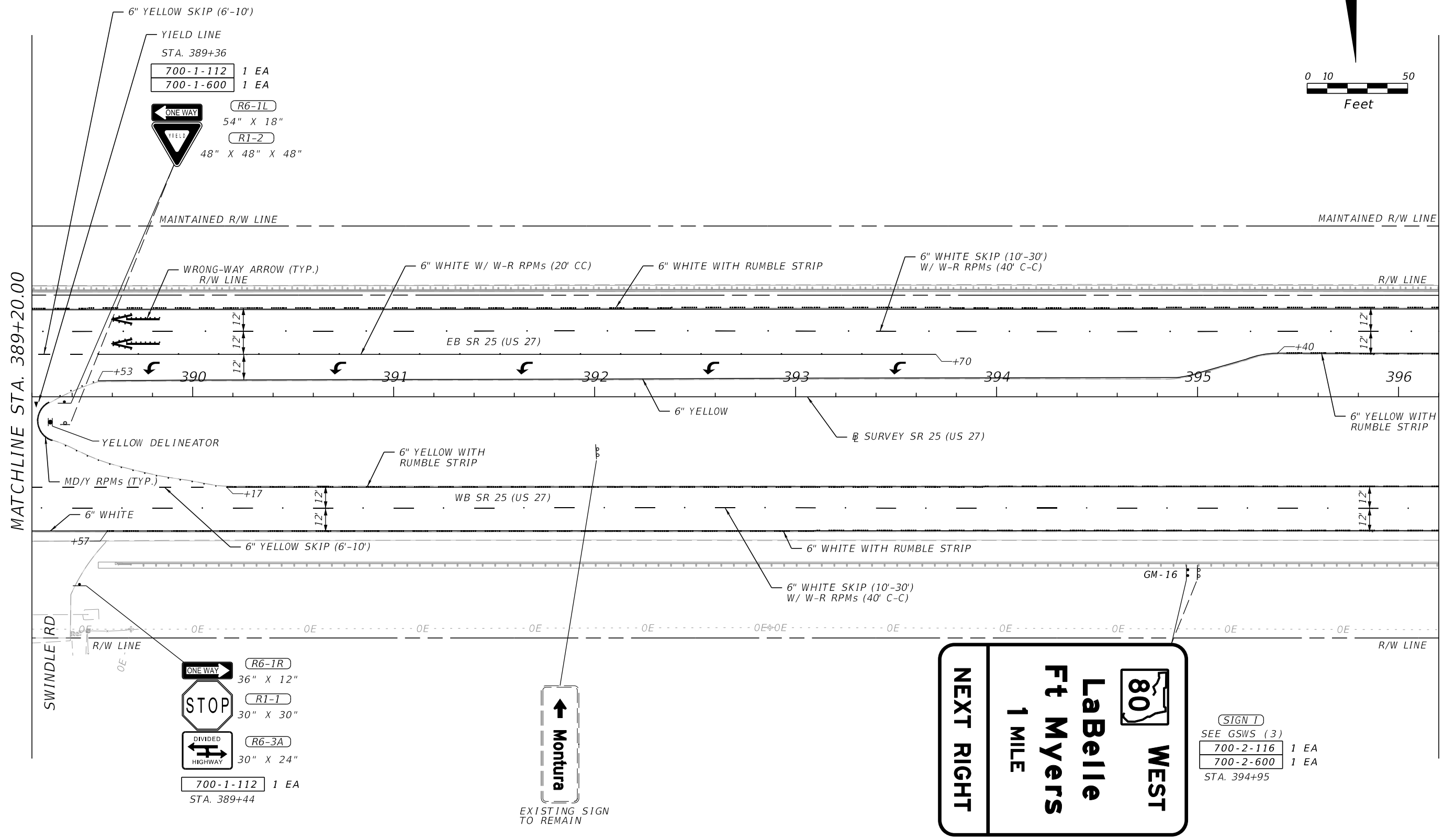
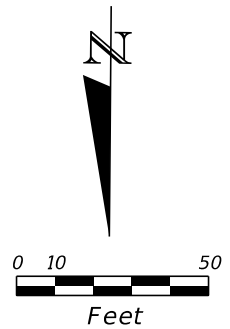
8/7/2024 9:09:59 PM BChigurupati
 c:\pw_working\drmp01\dms38156\PLANS\SP01.dgn



MATCHLINE STA. 389+20.00

REVISIONS				ENGINEER OF RECORD		STATE OF FLORIDA DEPARTMENT OF TRANSPORTATION			SIGNING AND PAVEMENT MARKING PLAN (23)	SHEET NO. S-26	
DATE	DESCRIPTION	DATE	DESCRIPTION	BHARATHI CHIGURUPATI, P.E. LICENSE NUMBER: P.E. 84860 DRMP, INC. 15310 AMBERLY DRIVE, SUITE 310 TAMPA, FL 33647			ROAD NO.	COUNTY			FINANCIAL PROJECT ID
				SR 25	HENDRY	448938-1-52-01					

THE OFFICIAL RECORD OF THIS SHEET IS THE ELECTRONIC FILE DIGITALLY SIGNED AND SEALED UNDER RULE 61G15-23.004, F.A.C.



MATCHLINE STA. 389+20.00

MATCHLINE STA. 396+20.00

700-1-112 1 EA
700-1-600 1 EA

R6-1L 54" X 18"
R1-2 48" X 48" X 48"

R6-1R 36" X 12"

R1-1 30" X 30"

R6-3A 30" X 24"

700-1-112 1 EA
STA. 389+44

↑
Montura
EXISTING SIGN
TO REMAIN

NEXT RIGHT

1 MILE

Ft Myers

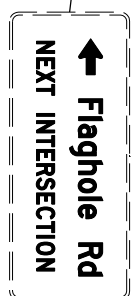
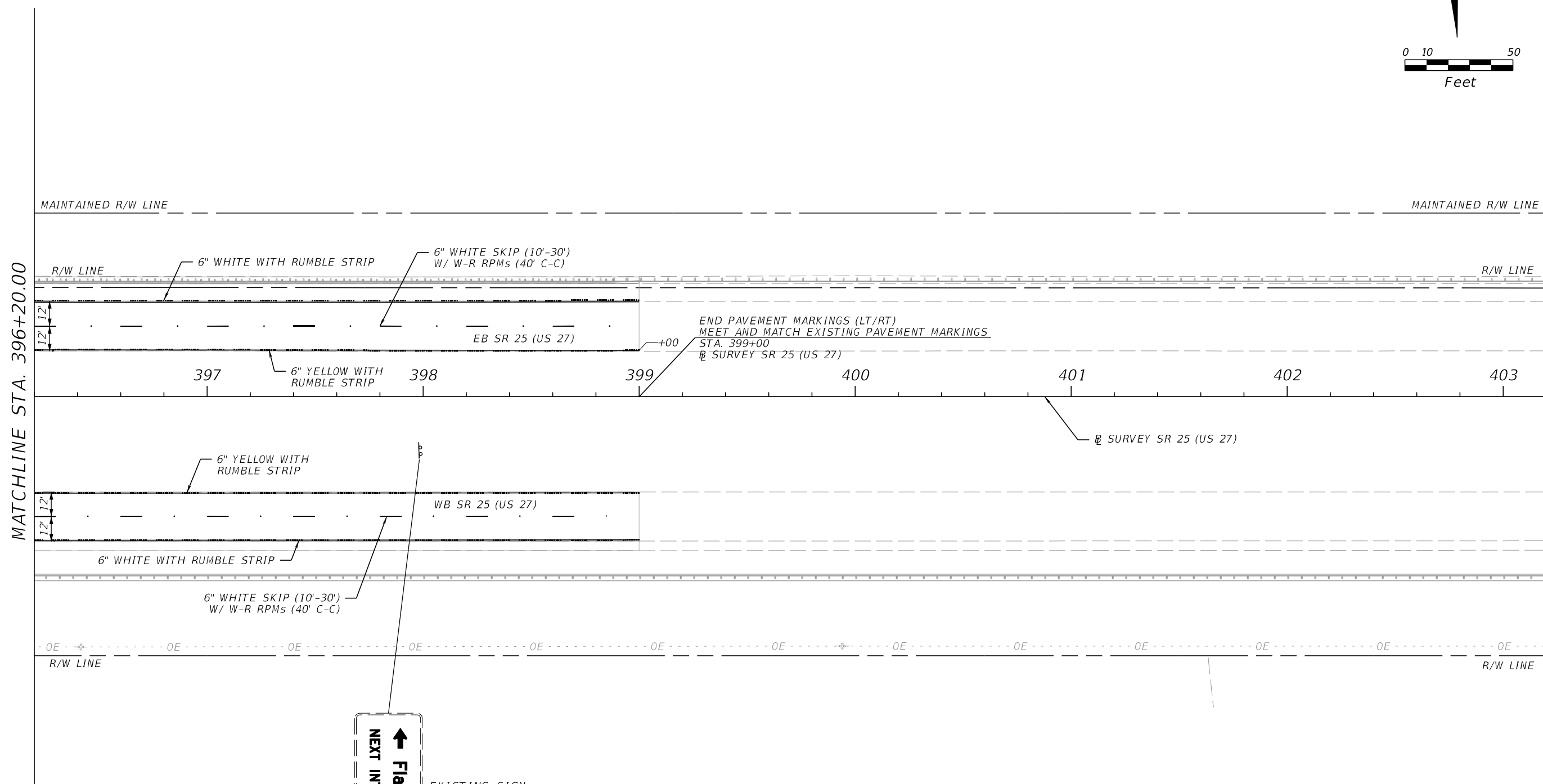
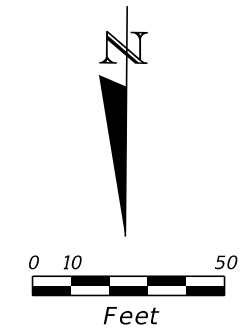
WEST

SIGN 1
SEE GSWS (3)
700-2-116 1 EA
700-2-600 1 EA
STA. 394+95

8/7/2024 9:09:59 PM BChigurupati
c:\pw_working\drmp01\dms38156\PLANS\01.dgn

THE OFFICIAL RECORD OF THIS SHEET IS THE ELECTRONIC FILE DIGITALLY SIGNED AND SEALED UNDER RULE 61G15-23.004, F.A.C.

REVISIONS				ENGINEER OF RECORD		STATE OF FLORIDA DEPARTMENT OF TRANSPORTATION			SIGNING AND PAVEMENT MARKING PLAN (24)	SHEET NO. S-27
DATE	DESCRIPTION	DATE	DESCRIPTION	BHARATHI CHIGURUPATI, P.E. LICENSE NUMBER: P.E. 84860 DRMP, INC. 15310 AMBERLY DRIVE, SUITE 310 TAMPA, FL 33647		ROAD NO.	COUNTY	FINANCIAL PROJECT ID		
						SR 25	HENDRY	448938-1-52-01		

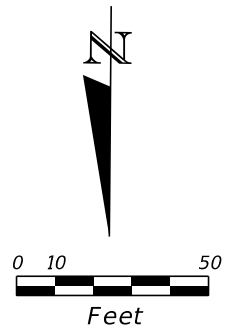


EXISTING SIGN TO REMAIN

8/7/2024 9:10:00 PM BChigurupati c:\pw_working\drmp01\dms38156\PLANS\01.dgn

THE OFFICIAL RECORD OF THIS SHEET IS THE ELECTRONIC FILE DIGITALLY SIGNED AND SEALED UNDER RULE 61G15-23.004, F.A.C.

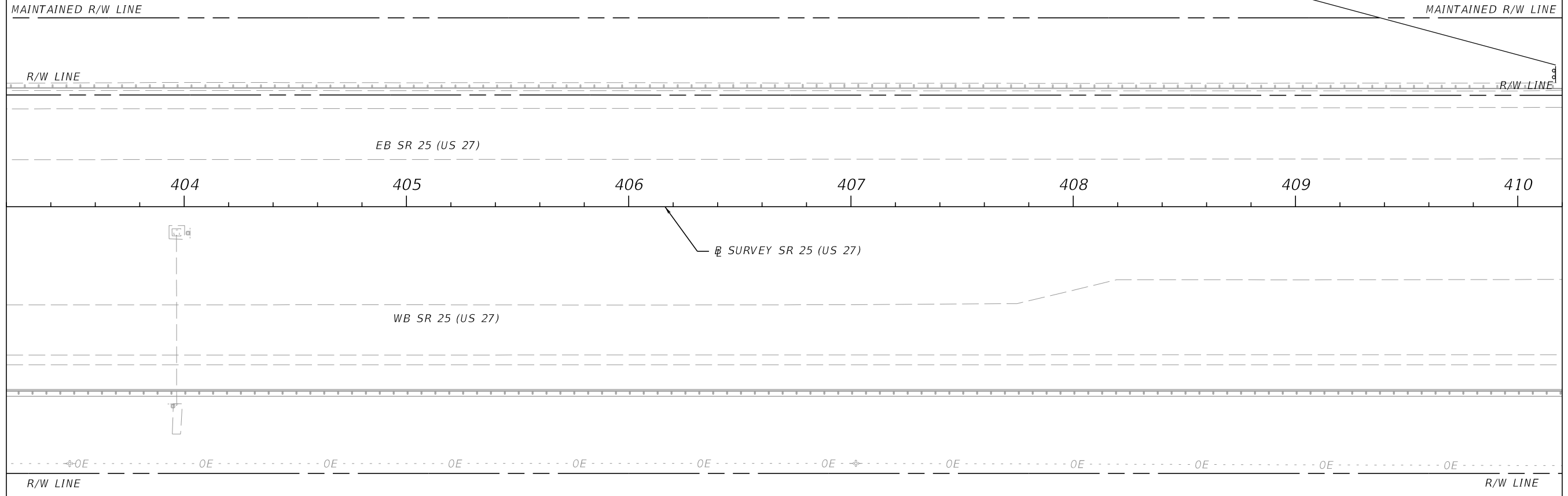
REVISIONS				ENGINEER OF RECORD		STATE OF FLORIDA DEPARTMENT OF TRANSPORTATION			SIGNING AND PAVEMENT MARKING PLAN (25)	SHEET NO.
DATE	DESCRIPTION	DATE	DESCRIPTION				ROAD NO.	COUNTY		FINANCIAL PROJECT ID
				BHARATHI CHIGURUPATI, P.E. LICENSE NUMBER: P.E. 84860 DRMP, INC. 15310 AMBERLY DRIVE, SUITE 310 TAMPA, FL 33647			SR 25	HENDRY		448938-1-52-01



700-2-600 1 EA
**WEIGH
 STATION
 1 1/2 MILE**

MATCHLINE STA. 403+20.00

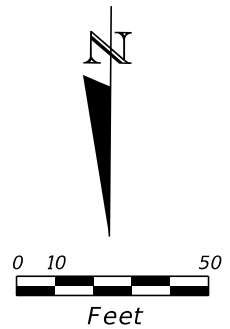
MATCHLINE STA. 410+20.00



8/7/2024 9:10:01 PM BChigurupati
 c:\pw_working\drmp01\dms38156\PLANS\01.dgn

REVISIONS				ENGINEER OF RECORD		STATE OF FLORIDA DEPARTMENT OF TRANSPORTATION			SIGNING AND PAVEMENT MARKING PLAN (26)	SHEET NO.
DATE	DESCRIPTION	DATE	DESCRIPTION	BHARATHI CHIGURUPATI, P.E. LICENSE NUMBER: P.E. 84860 DRMP, INC. 15310 AMBERLY DRIVE, SUITE 310 TAMPA, FL 33647		ROAD NO.	COUNTY	FINANCIAL PROJECT ID		S-29
						SR 25	HENDRY	448938-1-52-01		

THE OFFICIAL RECORD OF THIS SHEET IS THE ELECTRONIC FILE DIGITALLY SIGNED AND SEALED UNDER RULE 61G15-23.004, F.A.C.



MATCHLINE STA. 410+20.00

MATCHLINE STA. 417+20.00

STA. 410+25
 700-2-114 1 EA
 SIGN A
 SEE GSWS (1)

**WEIGH
 STATION
 1 1/2 MILES**

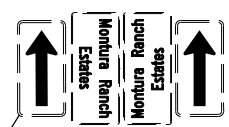
700-13-15 1 EA (RED)
 EXISTING SIGN
 TO REMAIN



EXISTING SIGN
 TO REMAIN

Flaghole Rd
 Flaghole Rd

EXISTING SIGN
 TO REMAIN



MAINTAINED R/W LINE

MAINTAINED R/W LINE

GM-17
 R/W LINE

R/W LINE

EB SR 25 (US 27)

411

412

413

414

415

416

417

SURVEY SR 25 (US 27)

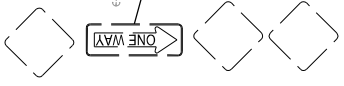
WB SR 25 (US 27)

OE
 R/W LINE

OE
 R/W LINE



EXISTING SIGNS
 TO REMAIN



EXISTING SIGNS
 TO REMAIN

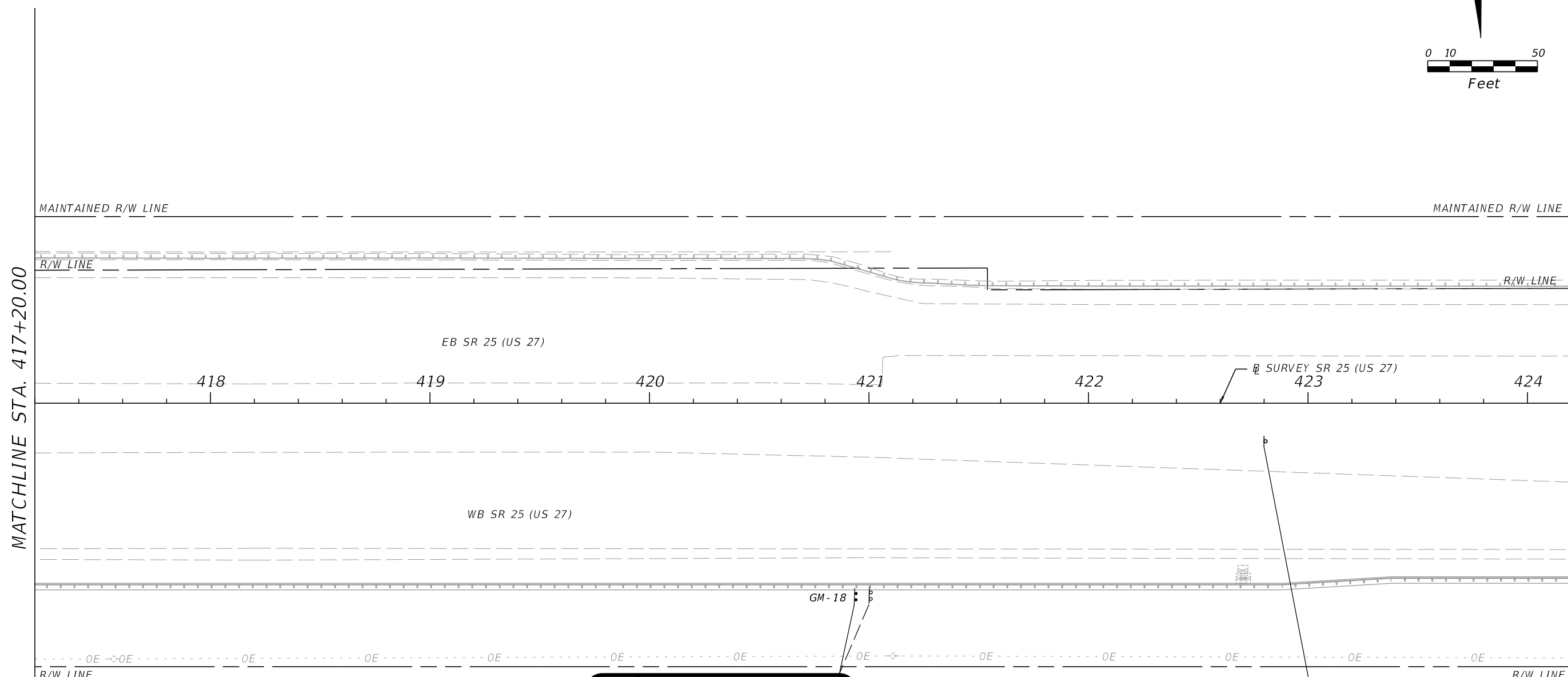
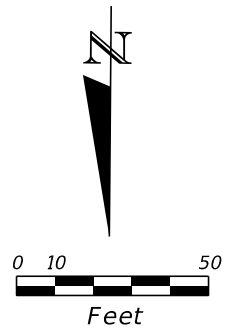


EXISTING SIGNS
 TO REMAIN

8/7/2024 9:10:01 PM BChigurupati
 c:\pw_working\drmp01\dms38156\PLANS\PO1.dgn

THE OFFICIAL RECORD OF THIS SHEET IS THE ELECTRONIC FILE DIGITALLY SIGNED AND SEALED UNDER RULE 61G15-23.004, F.A.C.

REVISIONS				ENGINEER OF RECORD			STATE OF FLORIDA DEPARTMENT OF TRANSPORTATION			SHEET NO.
DATE	DESCRIPTION	DATE	DESCRIPTION	BHARATHI CHIGURUPATI, P.E. LICENSE NUMBER: P.E. 84860 DRMP, INC. 15310 AMBERLY DRIVE, SUITE 310 TAMPA, FL 33647			ROAD NO.	COUNTY	FINANCIAL PROJECT ID	
							SR 25	HENDRY	448938-1-52-01	S-30
SIGNING AND PAVEMENT MARKING PLAN (27)										



80 WEST

LaBelle

Ft Myers

1/2 MILE

NEXT RIGHT

(SIGN J)
 SEE GSWs (3)
 700-2-116 1 EA
 700-2-600 1 EA
 STA. 420+94

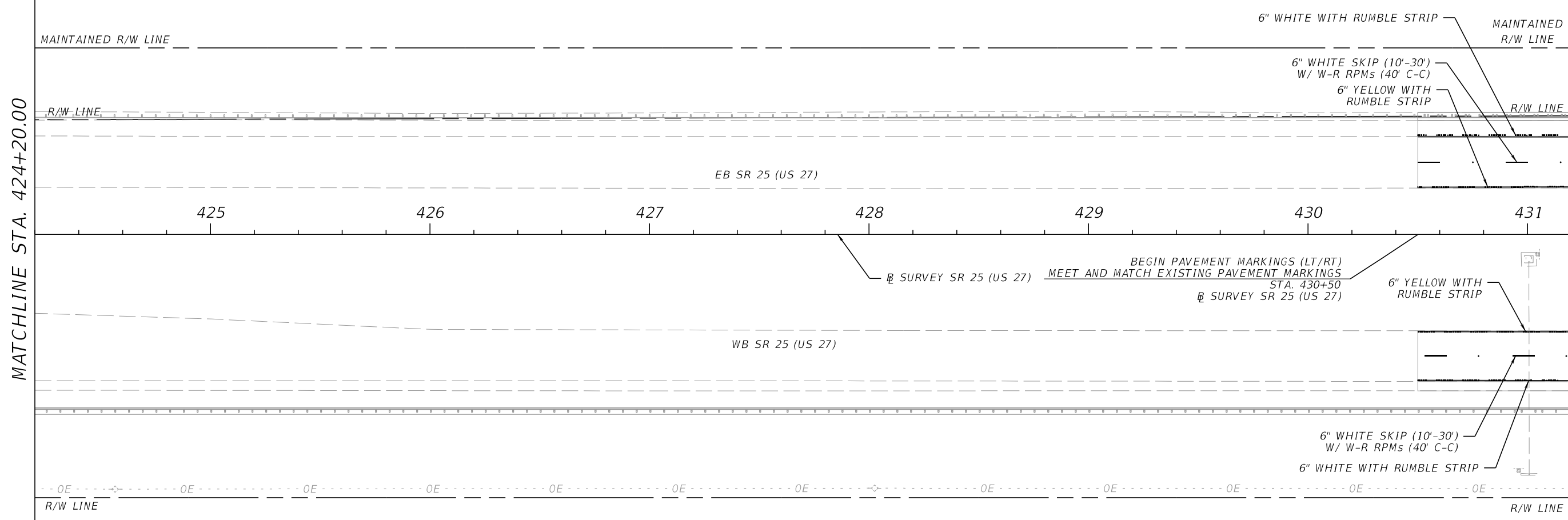
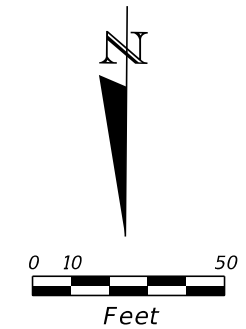
EXISTING SIGN TO REMAIN

8/7/2024 9:10:02 PM BChigurupati c:\pw_working\drmp01\dms38156\PLANS\01.dgn

REVISIONS				ENGINEER OF RECORD		STATE OF FLORIDA DEPARTMENT OF TRANSPORTATION			SHEET NO.
DATE	DESCRIPTION	DATE	DESCRIPTION	BHARATHI CHIGURUPATI, P.E. LICENSE NUMBER: P.E. 84860 DRMP, INC. 15310 AMBERLY DRIVE, SUITE 310 TAMPA, FL 33647		ROAD NO.	COUNTY	FINANCIAL PROJECT ID	
						SR 25	HENDRY	448938-1-52-01	S-31

**SIGNING AND PAVEMENT
MARKING PLAN (28)**

THE OFFICIAL RECORD OF THIS SHEET IS THE ELECTRONIC FILE DIGITALLY SIGNED AND SEALED UNDER RULE 61G15-23.004, F.A.C.



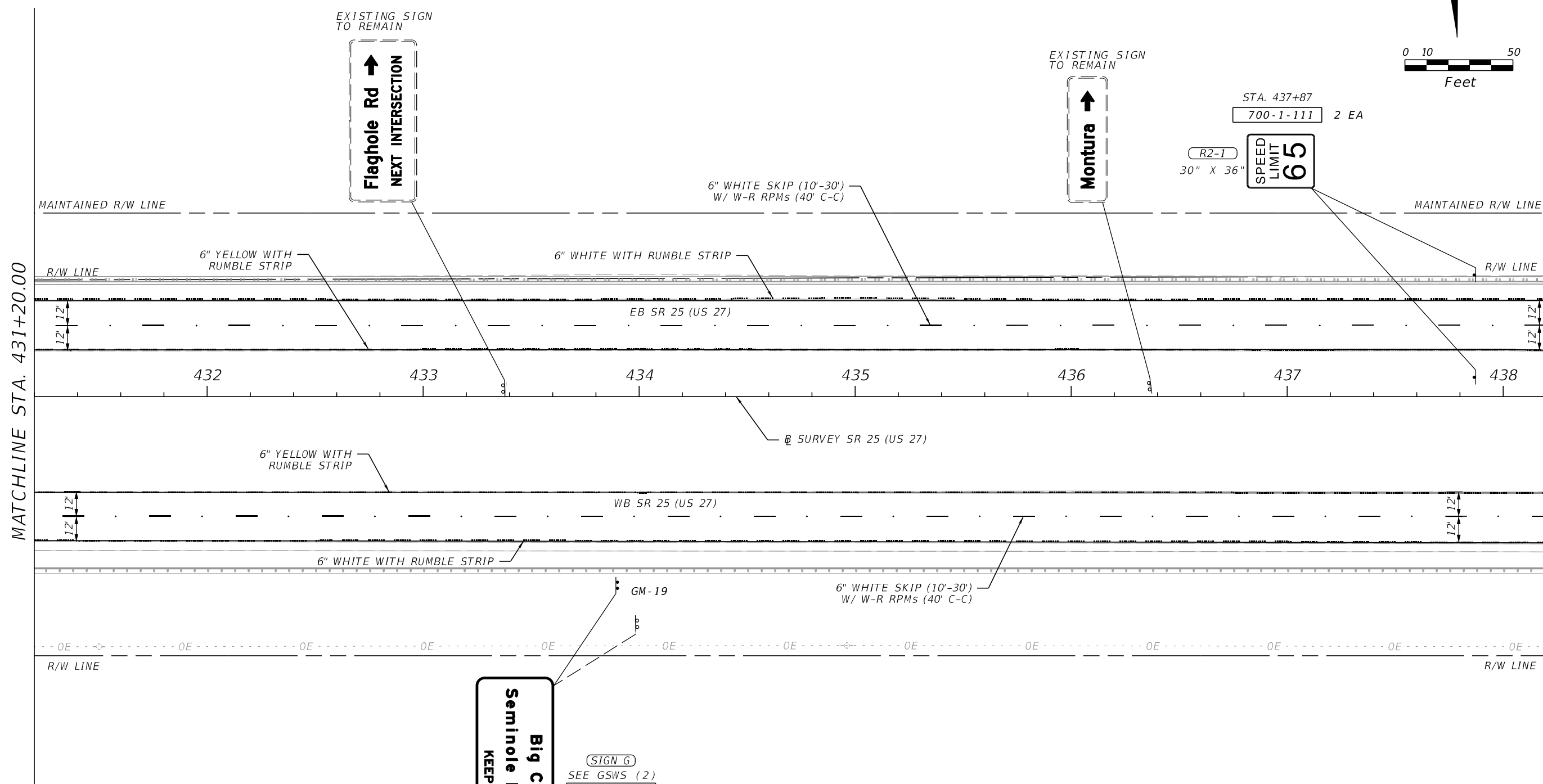
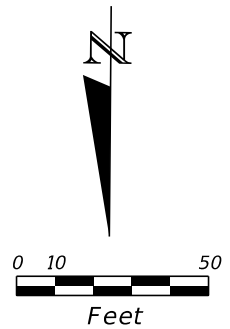
MATCHLINE STA. 424+20.00

MATCHLINE STA. 431+20.00

8/7/2024 9:10:02 PM BChigurupati
c:\pw_working\drmp01\dms38156\PLANS\01.dgn

REVISIONS				ENGINEER OF RECORD		STATE OF FLORIDA DEPARTMENT OF TRANSPORTATION			SIGNING AND PAVEMENT MARKING PLAN (29)	SHEET NO.	
DATE	DESCRIPTION	DATE	DESCRIPTION	BHARATHI CHIGURUPATI, P.E. LICENSE NUMBER: P.E. 84860 DRMP, INC. 15310 AMBERLY DRIVE, SUITE 310 TAMPA, FL 33647			ROAD NO.	COUNTY		FINANCIAL PROJECT ID	S-32
				SR 25	HENDRY	448938-1-52-01					

THE OFFICIAL RECORD OF THIS SHEET IS THE ELECTRONIC FILE DIGITALLY SIGNED AND SEALED UNDER RULE 61G15-23.004, F.A.C.



MATCHLINE STA. 431+20.00

MATCHLINE STA. 438+20.00

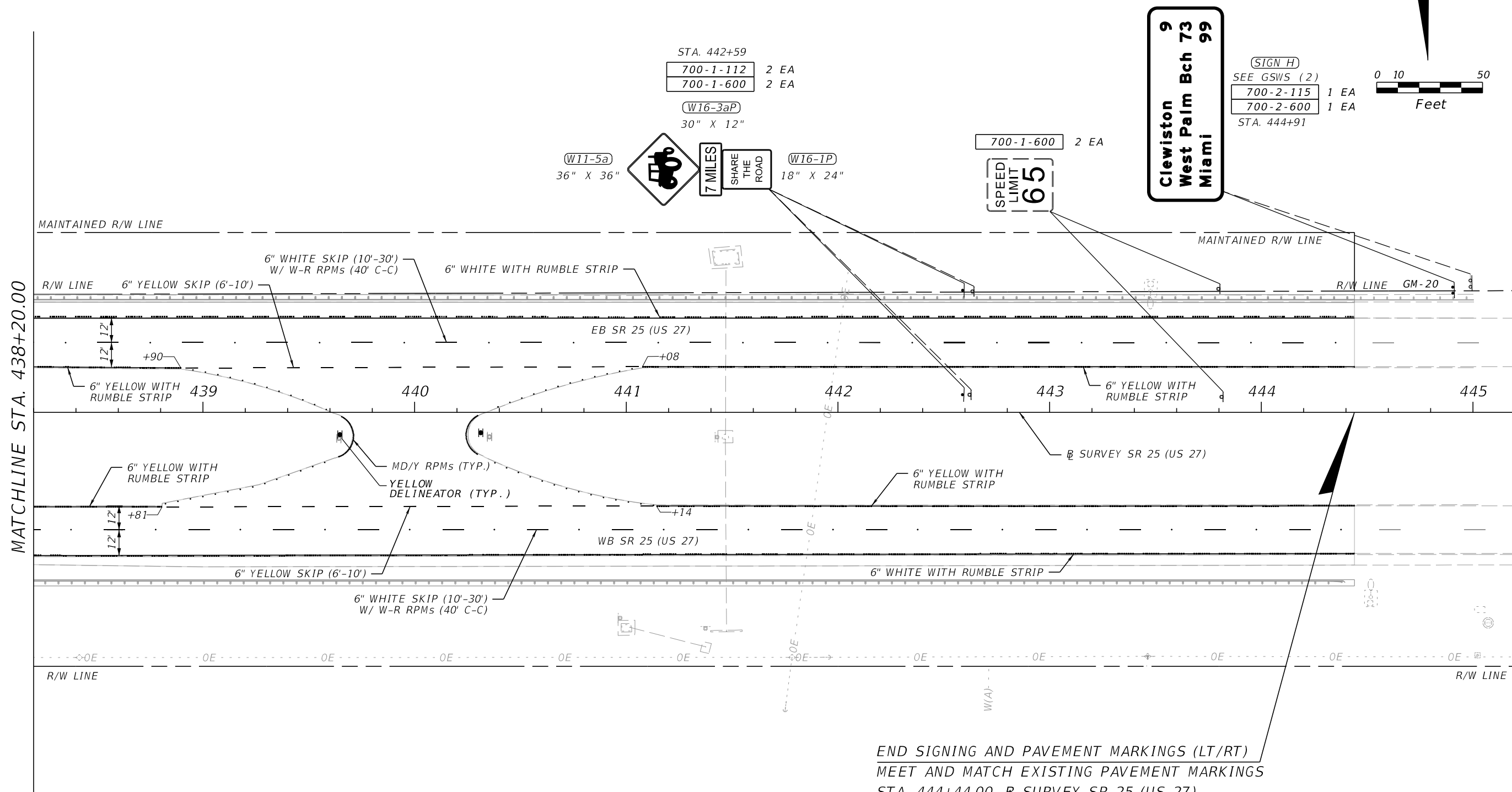
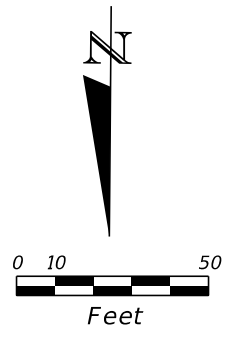
**Big Cypress
Seminole Reservation
KEEP RIGHT**

(SIGN G)
SEE GSWS (2)
700-2-115 1 EA
700-2-600 1 EA
STA. 433+90

8/7/2024 9:10:03 PM BChigurupati
c:\pw_working\drmp01\dms38156\PLANS\01.dgn

REVISIONS				ENGINEER OF RECORD		STATE OF FLORIDA DEPARTMENT OF TRANSPORTATION			SIGNING AND PAVEMENT MARKING PLAN (30)	SHEET NO.
DATE	DESCRIPTION	DATE	DESCRIPTION				ROAD NO.	COUNTY		FINANCIAL PROJECT ID
				BHARATHI CHIGURUPATI, P.E. LICENSE NUMBER: P.E. 84860 DRMP, INC. 15310 AMBERLY DRIVE, SUITE 310 TAMPA, FL 33647			SR 25	HENDRY		448938-1-52-01

THE OFFICIAL RECORD OF THIS SHEET IS THE ELECTRONIC FILE DIGITALLY SIGNED AND SEALED UNDER RULE 61G15-23.004, F.A.C.



MATCHLINE STA. 438+20.00

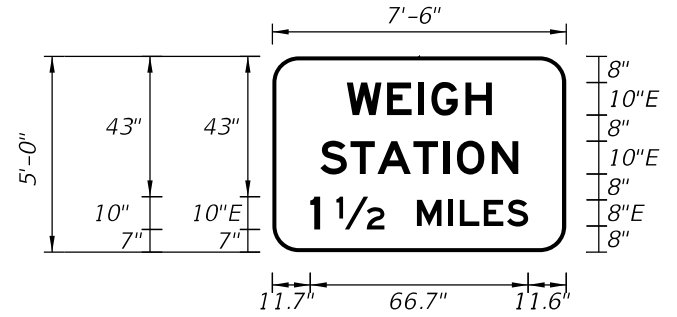
END SIGNING AND PAVEMENT MARKINGS (LT/RT)
 MEET AND MATCH EXISTING PAVEMENT MARKINGS
 STA. 444+44.00, @ SURVEY SR 25 (US 27)

8/7/2024 9:10:03 PM BChigurupati
 c:\pw_working\drmp01\dms38156\PLANS\01.dgn

THE OFFICIAL RECORD OF THIS SHEET IS THE ELECTRONIC FILE DIGITALLY SIGNED AND SEALED UNDER RULE 61G15-23.004, F.A.C.

REVISIONS				ENGINEER OF RECORD		STATE OF FLORIDA DEPARTMENT OF TRANSPORTATION			SIGNING AND PAVEMENT MARKING PLAN (31)	SHEET NO.
DATE	DESCRIPTION	DATE	DESCRIPTION	BHARATHI CHIGURUPATI, P.E. LICENSE NUMBER: P.E. 84860 DRMP, INC. 15310 AMBERLY DRIVE, SUITE 310 TAMPA, FL 33647		ROAD NO.	COUNTY	FINANCIAL PROJECT ID		S-34
						SR 25	HENDRY	448938-1-52-01		


SIGN NAME	SIGN A	QTY	2	SIGN NUMBER	241+35
PANEL	BORDER				241+35
WIDTH	7'-6"	WIDTH	1.25"		410+25
HEIGHT	5'-0"	RADII	8"		
LEGEND	White	COLOR	White		
COLOR	Green				
SYMBOL(S)	ANGLE	X	Y	WID	HT
SIGN NUMBER	NUMBER OF POSTS	CLEARANCE Edge of Lane	COLUMN SIZE	AVERAGE LENGTH	
GM-1	2	24' EOTL	W6X12	14.04'	
GM-17	2	5' FOGR	W6X12	13.16'	



NO. OF LIGHT FIXTURES	FIXTURE SPACING	PHOTOMETRIC CURVE	WATT	VOLTAGE

COPY																			
SPACE	22.8	12.3	9.5	4.1	10.4	8.1	22.8	44.4											
COPY																			
SPACE	14.7	9.2	8.3	11	9.2	4.1	10.7	8.1	14.7	60.6									
COPY																			
SPACE	11.7	3	5	14.6	10	9.6	3.5	7.4	7.1	6.5	11.6	66.7							
COPY																			
SPACE																			
COPY																			
SPACE																			
COPY																			
SPACE																			

SIGN NAME	SIGN C	QTY	2	SIGN NUMBER	278+70
PANEL	BORDER				278+70
WIDTH	8'-0"	WIDTH	1.25"		377+15
HEIGHT	4'-6"	RADII	7"		
LEGEND	Black	COLOR	Black		
COLOR	White				
SYMBOL(S)	ANGLE	X	Y	WID	HT
SIGN NUMBER	NUMBER OF POSTS	CLEARANCE Edge of Lane	COLUMN SIZE	AVERAGE LENGTH	
GM-4	2	7.7' FOGR	W6X12	14.14'	
GM-13	2	5' FOGR	W6X12	12.67'	

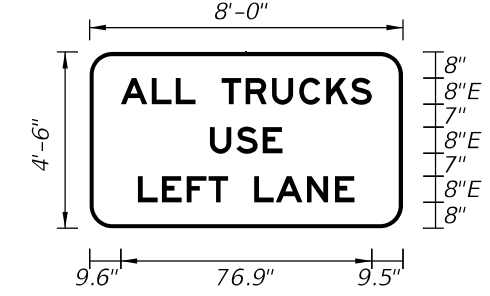


NO. OF LIGHT FIXTURES	FIXTURE SPACING	PHOTOMETRIC CURVE	WATT	VOLTAGE

COPY																			
SPACE	9.6	9.5	7.4	6	8	7.4	8.1	8.3	8.3	7.4	6.5	9.5	76.9						
COPY																			
SPACE	19.1	8.1	8.1	6	8	7.4	7.6	6.6	6	19.1	57.8								
COPY																			
SPACE	12.7	6.6	9.5	8.6	6	8	8.6	8.6	6.6	8.2	12.6	70.7							
COPY																			
SPACE																			
COPY																			
SPACE																			
COPY																			
SPACE																			

REVISIONS				ENGINEER OF RECORD			
DATE	DESCRIPTION	DATE	DESCRIPTION	BHARATHI CHIGURUPATI, P.E. LICENSE NUMBER: P.E. 84860 DRMP, INC. 15310 AMBERLY DRIVE, SUITE 310 TAMPA, FL 33647			
				STATE OF FLORIDA DEPARTMENT OF TRANSPORTATION			
				ROAD NO.	COUNTY	FINANCIAL PROJECT ID	
				SR 25	HENDRY	448938-1-52-01	

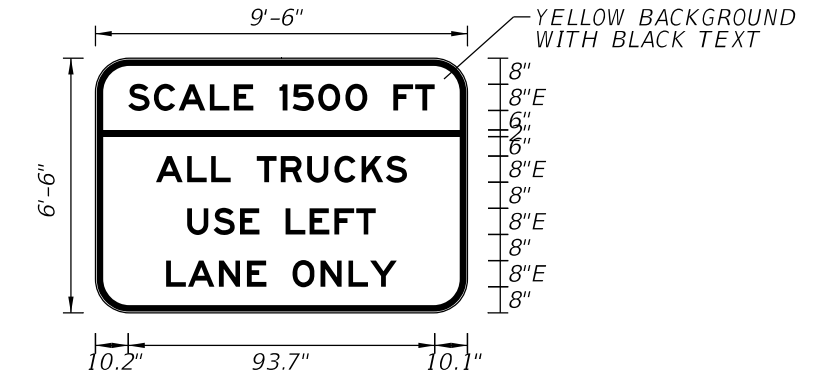
SIGN NAME	SIGN B	QTY	2	SIGN NUMBER	271+60
PANEL	BORDER				271+60
WIDTH	8'-0"	WIDTH	1.25"		384+15
HEIGHT	4'-6"	RADII	7"		
LEGEND	Black	COLOR	Black		
COLOR	White				
SYMBOL(S)	ANGLE	X	Y	WID	HT
SIGN NUMBER	NUMBER OF POSTS	CLEARANCE Edge of Lane	COLUMN SIZE	AVERAGE LENGTH	
GM-3	2	5.7' FOGR	W6X12	13.64'	
GM-14	2	6' FOGR	W6X12	13.69'	



NO. OF LIGHT FIXTURES	FIXTURE SPACING	PHOTOMETRIC CURVE	WATT	VOLTAGE

COPY																			
SPACE	9.6	9.5	7.4	6	8	7.4	8.1	8.3	8.3	7.4	6.5	9.5	76.9						
COPY																			
SPACE	36.9	8.1	8.1	6	36.9	22.2													
COPY																			
SPACE	14.9	7.4	7.6	6.6	6	8	6.6	9.5	8.6	6	14.8	66.3							
COPY																			
SPACE																			
COPY																			
SPACE																			
COPY																			
SPACE																			

SIGN NAME	SIGN D	QTY	2	SIGN NUMBER	288+95
PANEL	BORDER				288+95
WIDTH	9'-6"	WIDTH	2"		367+60
HEIGHT	6'-6"	RADII	10"		
LEGEND	Black	COLOR	Black		
COLOR	White/ Yellow				
SYMBOL(S)	ANGLE	X	Y	WID	HT
SIGN NUMBER	NUMBER OF POSTS	CLEARANCE Edge of Lane	COLUMN SIZE	AVERAGE LENGTH	
GM-5	2	6' FOGR	W6X12	15.71'	
GM-12	2	6.2' FOGR	W6X12	14.22'	



NO. OF LIGHT FIXTURES	FIXTURE SPACING	PHOTOMETRIC CURVE	WATT	VOLTAGE

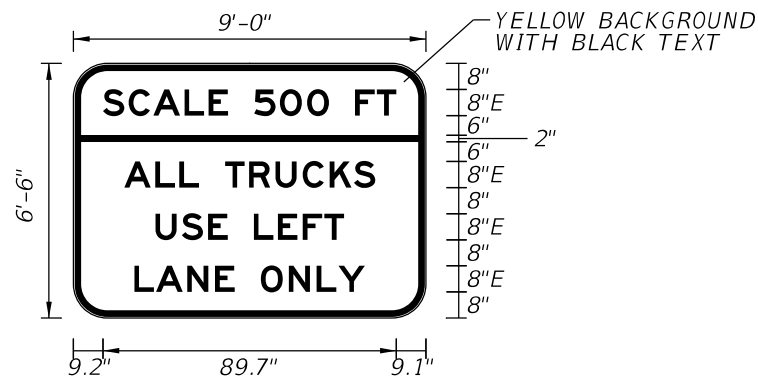
COPY																			
SPACE	10.2	7.8	7.6	9.5	7.4	6	8	4	7.8	8.3	6.7	8	6.6	6	10.1	93.7			
COPY																			
SPACE	18.6	9.5	7.4	6	8	7.4	8.1	8.3	8.3	7.4	6.5	18.5	76.9						
COPY																			
SPACE	28.1	8.1	8.1	6	8	7.4	7.6	6.6	6	28.1	57.8								
COPY																			
SPACE	21.7	6.6	9.5	8.6	6	8	8.6	8.6	6.6	8.2	21.6	70.7							
COPY																			
SPACE																			
COPY																			
SPACE																			

REVISIONS				ENGINEER OF RECORD			
DATE	DESCRIPTION	DATE	DESCRIPTION	BHARATHI CHIGURUPATI, P.E. LICENSE NUMBER: P.E. 84860 DRMP, INC. 15310 AMBERLY DRIVE, SUITE 310 TAMPA, FL 33647			
				STATE OF FLORIDA DEPARTMENT OF TRANSPORTATION			
				ROAD NO.	COUNTY	FINANCIAL PROJECT ID	
				SR 25	HENDRY	448938-1-52-01	

8/7/2024 9:10:10 PM BChigurupati
c:\pw_working\drmp01_dms38156\GWSKSP01.dgn

THE OFFICIAL RECORD OF THIS SHEET IS THE ELECTRONIC FILE DIGITALLY SIGNED AND SEALED UNDER RULE 61G15-23.004, F.A.C.

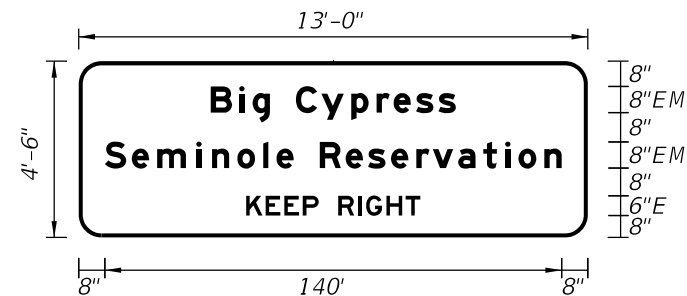
SIGN NAME	SIGN E	QTY	SIGN NUMBER	STATION(S)
PANEL	BORDER			298+76
WIDTH 9'-0"	WIDTH 2"			357+60
HEIGHT 6'-6"	RADII 10"			
LEGEND Black	COLOR Black			
COLOR White/ Yellow				
SYMBOL(S)	ANGLE	X	Y	WID HT
SIGN NUMBER	NUMBER OF POSTS	CLEARANCE Edge of Lane	COLUMN SIZE	AVERAGE LENGTH
GM-6	2	12.6' EOTL	W6X12	13.9'
GM-11	2	5' FOG	W6X12	15.19'



NO. OF LIGHT FIXTURES	FIXTURE SPACING	PHOTOMETRIC CURVE	WATT	VOLTAGE

COPY	S	C	A	L	E	S	O	O	F	T	L				
SPACE	9.2	7.8	7.6	9.5	7.4	6	8	7.8	8.3	6.7	8	6.6	6	9.1	89.7
COPY	A	L	L	T	R	U	C	K	S	L					
SPACE	15.6	9.5	7.4	6	8	7.4	8.1	8.3	8.3	7.4	6.5	15.5	76.9		
COPY	U	S	E	L	E	F	T	L							
SPACE	25.1	8.1	8.1	6	8	7.4	7.6	6.6	6	25.1	57.8				
COPY	L	A	N	E	O	N	L	Y	L						
SPACE	18.7	6.6	9.5	8.6	6	8	8.6	8.6	6.6	8.2	18.6	70.7			
COPY															
SPACE															
COPY															
SPACE															

SIGN NAME	SIGN G	QTY	SIGN NUMBER	STATION(S)
PANEL	BORDER			433+90
WIDTH 13'-0"	WIDTH 1.25"			
HEIGHT 4'-6"	RADII 7"			
LEGEND White	COLOR White			
COLOR Green				
SYMBOL(S)	ANGLE	X	Y	WID HT
SIGN NUMBER	NUMBER OF POSTS	CLEARANCE Edge of Lane	COLUMN SIZE	AVERAGE LENGTH
GM-19	2	26.0' FOG	W6X12	14.99'



NO. OF LIGHT FIXTURES	FIXTURE SPACING	PHOTOMETRIC CURVE	WATT	VOLTAGE

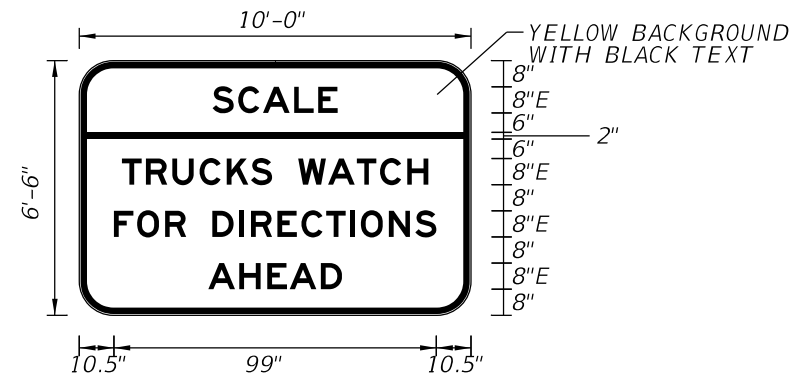
COPY	B	i	g	C	y	p	r	e	s	s	L										
SPACE	40.5	8.7	4.1	5.3	8	7.8	9.1	7.8	5.2	6.9	6.9	5.3	40.4	75.1							
COPY	S	e	m	i	n	o	l	e	R	e	s	e	r	v	a	t	i	o	n	L	
SPACE	8	8.2	7.8	12	4.8	7.8	7.9	4.1	5.3	8	7.9	6.9	7	7.8	7.7	6.7	4.1	7.9	5.3	8	140
COPY	K	E	E	P	R	I	G	H	T	L											
SPACE	51.3	5.9	5.7	5.7	4.9	6	6.1	2.5	6.2	5.9	4.5	51.3	53.4								
COPY																					
SPACE																					
COPY																					
SPACE																					
COPY																					
SPACE																					

REVISIONS			ENGINEER OF RECORD			
DATE	DESCRIPTION	DATE	DESCRIPTION			
				BHARATHI CHIGURUPATI, P.E. LICENSE NUMBER: P.E. 84860 DRMP, INC. 15310 AMBERLY DRIVE, SUITE 310 TAMPA, FL 33647		

STATE OF FLORIDA DEPARTMENT OF TRANSPORTATION		
ROAD NO.	COUNTY	FINANCIAL PROJECT ID
SR 25	HENDRY	448938-1-52-01

SHEET NO.	
GUIDE SIGN WORKSHEET (2)	
S-36	


SIGN NAME	SIGN F	QTY	SIGN NUMBER	STATION(S)
PANEL	BORDER			303+70
WIDTH 10'-0"	WIDTH 2"			352+60
HEIGHT 6'-6"	RADII 10"			
LEGEND Black	COLOR Black			
COLOR White/ Yellow				
SYMBOL(S)	ANGLE	X	Y	WID HT
SIGN NUMBER	NUMBER OF POSTS	CLEARANCE Edge of Lane	COLUMN SIZE	AVERAGE LENGTH
GM-7	2	5' FOG	W6X12	14.78'
GM-10	2	5' FOG	W6X12	15.52'



NO. OF LIGHT FIXTURES	FIXTURE SPACING	PHOTOMETRIC CURVE	WATT	VOLTAGE

COPY	S	C	A	L	E	L											
SPACE	40.9	7.8	7.6	9.5	7.4	6	40.8	38.3									
COPY	T	R	U	C	K	S	W	A	T	C	H	L					
SPACE	13.1	7.4	8.1	8.3	8.3	7.4	6.5	8	9.1	8.8	7.1	8.3	6.5	13.1	93.8		
COPY	F	O	R	D	I	R	E	C	T	I	O	N	S	L			
SPACE	10.5	7.1	8.6	6.5	8	8.3	3.5	8.1	7.4	7.6	7.4	3.3	8.6	8.1	6.5	10.5	99
COPY	A	H	E	A	D	L											
SPACE	39.5	9.5	8.6	6.9	9.5	6.5	39.5	41									
COPY																	
SPACE																	
COPY																	
SPACE																	

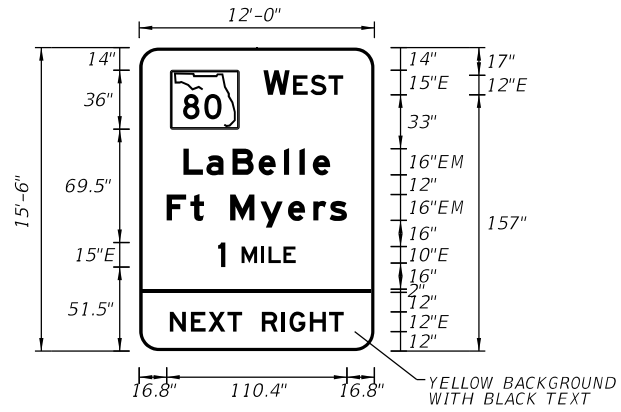
SIGN NAME	SIGN H	QTY	SIGN NUMBER	STATION(S)
PANEL	BORDER			444+91
WIDTH 11'-6"	WIDTH 1.25"			
HEIGHT 4'-6"	RADII 7"			
LEGEND White	COLOR White			
COLOR Green				
SYMBOL(S)	ANGLE	X	Y	WID HT
SIGN NUMBER	NUMBER OF POSTS	CLEARANCE Edge of Lane	COLUMN SIZE	AVERAGE LENGTH
GM-20	2	5' FOG	W6X12	14.66'



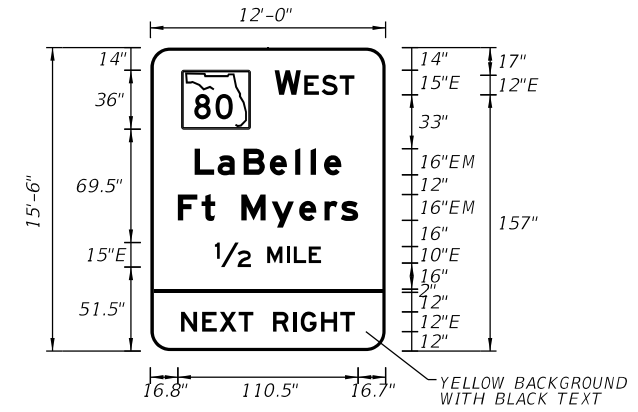
NO. OF LIGHT FIXTURES	FIXTURE SPACING	PHOTOMETRIC CURVE	WATT	VOLTAGE

COPY	C	l	e	w	i	s	t	o	n	9	L								
SPACE	8	8.7	4.1	6.9	10.5	3.9	7	6	7.9	5.3	55.2	6.5	8	122					
COPY	W	e	s	t	P	a	l	m	B	c	h	7	3	L					
SPACE	8	9.7	6.9	7	4.2	8	7.7	8.5	4.8	8.8	8	8	7.8	5.3	13.1	7.7	6.5	8	122
COPY	M	i	a	m	i	9	9	L											
SPACE	8	10.2	4.1	8.5	12	1.6	71	8.1	6.5	8	122								
COPY																			
SPACE																			
COPY																			
SPACE																			

SIGN NAME	SIGN I	QTY	SIGN NUMBER	STATION(S)	
PANEL	BORDER			394+95	
WIDTH	12'-0"	WIDTH	2"		
HEIGHT	15'-6"	RADII	12"		
LEGEND	White	COLOR	White		
COLOR	Green				
SYMBOL(S)	ANGLE	X	Y	WID	HT
FTP-17-06	0	19.1	136	42	36
SIGN NUMBER	NUMBER OF POSTS	CLEARANCE Edge of Lane	COLUMN SIZE	AVERAGE LENGTH	
GM-16	2	6' FOGR	W10X33	26.01'	
NO. OF LIGHT FIXTURES		FIXTURE SPACING		WATT	
PHOTOMETRIC CURVE				VOLTAGE	



SIGN NAME	SIGN J	QTY	SIGN NUMBER	STATION(S)	
PANEL	BORDER			420+94	
WIDTH	12'-0"	WIDTH	2"		
HEIGHT	15'-6"	RADII	12"		
LEGEND	White	COLOR	White		
COLOR	Green				
SYMBOL(S)	ANGLE	X	Y	WID	HT
FTP-17-06	0	19.1	136	42	36
SIGN NUMBER	NUMBER OF POSTS	CLEARANCE Edge of Lane	COLUMN SIZE	AVERAGE LENGTH	
GM-18	2	23.8' FOGR	W10X33	25.65'	
NO. OF LIGHT FIXTURES		FIXTURE SPACING		WATT	
PHOTOMETRIC CURVE				VOLTAGE	



COPY																				
SPACE	76.1	18.1	10.7	11	9	19.1	48.8													
COPY																				
SPACE	27.1	13.9	16	16	15.5	9.6	8.2	10.6	27.1	89.8										
COPY																				
SPACE	16.8	14.6	8.3	16	18.6	16.8	15.5	10.1	10.6	16.7	110.4									
COPY																				
SPACE	48.2	4.5	10	12	4.4	9.2	7.5	48.2	47.6											
COPY																				
SPACE	18.7	12.8	10.7	11.8	9	12	12.1	4.9	12.5	11.8	9	18.7	106.6							
COPY																				
SPACE																				
COPY																				
SPACE																				
COPY																				
SPACE																				
COPY																				
SPACE																				
COPY																				
SPACE																				
COPY																				
SPACE																				
COPY																				
SPACE																				
COPY																				
SPACE																				
COPY																				
SPACE																				
COPY																				
SPACE																				

COPY																				
SPACE	76.1	18.1	10.7	11	9	19.1	48.8													
COPY																				
SPACE	27.1	13.9	16	16	15.5	9.6	8.2	10.6	27.1	89.8										
COPY																				
SPACE	16.8	14.6	8.3	16	18.6	16.8	15.5	10.1	10.6	16.7	110.5									
COPY																				
SPACE	39.5	22	10	12	4.4	9.2	7.5	39.5	65.1											
COPY																				
SPACE	18.7	12.8	10.7	11.8	9	12	12.1	4.9	12.5	11.8	9	18.7	106.6							
COPY																				
SPACE																				
COPY																				
SPACE																				
COPY																				
SPACE																				
COPY																				
SPACE																				
COPY																				
SPACE																				
COPY																				
SPACE																				
COPY																				
SPACE																				
COPY																				
SPACE																				
COPY																				
SPACE																				

8/7/2024 9:10:11 PM BChigurupati c:\pw_working\drmp01.dms\38156\GWSKSP01.dgn

REVISIONS		ENGINEER OF RECORD		STATE OF FLORIDA DEPARTMENT OF TRANSPORTATION		GUIDE SIGN WORKSHEET (3)	SHEET NO. S-37	
DATE	DESCRIPTION	DATE	DESCRIPTION	ROAD NO.	COUNTY			FINANCIAL PROJECT ID
				SR 25	HENDRY			448938-1-52-01

THE OFFICIAL RECORD OF THIS SHEET IS THE ELECTRONIC FILE DIGITALLY SIGNED AND SEALED UNDER RULE 61G15-23.004, F.A.C.