

**CONTRACT PLANS COMPONENTS**

ROADWAY  
SIGNING AND PAVEMENT MARKING

**INDEX OF ROADWAY PLANS**

SHEET NO.	SHEET DESCRIPTION
1	KEY SHEET
2	SIGNATURE SHEET
3 - 4	TYPICAL SECTIONS
5 - 8	TYPICAL SECTION DETAILS
9 - 16	PROJECT CONTROL
17	GENERAL NOTES
18 - 48	ROADWAY PLAN
49	TRAFFIC MONITORING SITE
50 - 53	DRAINAGE DETAILS
54 - 91	TEMPORARY TRAFFIC CONTROL PLANS
92 - 122	UTILITY ADJUSTMENTS
123 - 126	WEIGH-IN-MOTION PLAN

GR-1 *	ROADWAY SOIL SURVEY
GR-2 * - GR-3 *	ROADWAY BORING PROFILES
GR-4 * - GR-5 *	REPORT OF BORINGS FOR MISCELLANEOUS STRUCTURES
UTV-1 * - UTV-4 *	VERIFIED UTILITY LOCATE

\* These sheets are included in the index of Roadway Plans only to indicate that they are part of the Roadway Plans. These sheets are contained in a separate digitally signed as sealed document.

**GOVERNING STANDARD PLANS:**

Florida Department of Transportation, FY2024-25 Standard Plans for Road and Bridge Construction and applicable Interim Revisions (IRs).

Standard Plans for Road Construction and associated IRs are available at the following website: <http://www.fdot.gov/design/standardplans>

APPLICABLE IRs: IR N/A

**GOVERNING STANDARD SPECIFICATIONS:**

Florida Department of Transportation, FY2024-25 Standard Specifications for Road and Bridge Construction at the following website: <http://www.fdot.gov/programmanagement/Implemented/SpecBooks>

STATE OF FLORIDA  
**DEPARTMENT OF TRANSPORTATION**

**ROADWAY PLANS**

FINANCIAL PROJECT ID 448938-1-52-01

(FEDERAL FUNDS)

HENDRY COUNTY (07030)

STATE ROAD NO. 25 (US 27)

FROM STITT RANCH TO FLAGHOLE ROAD

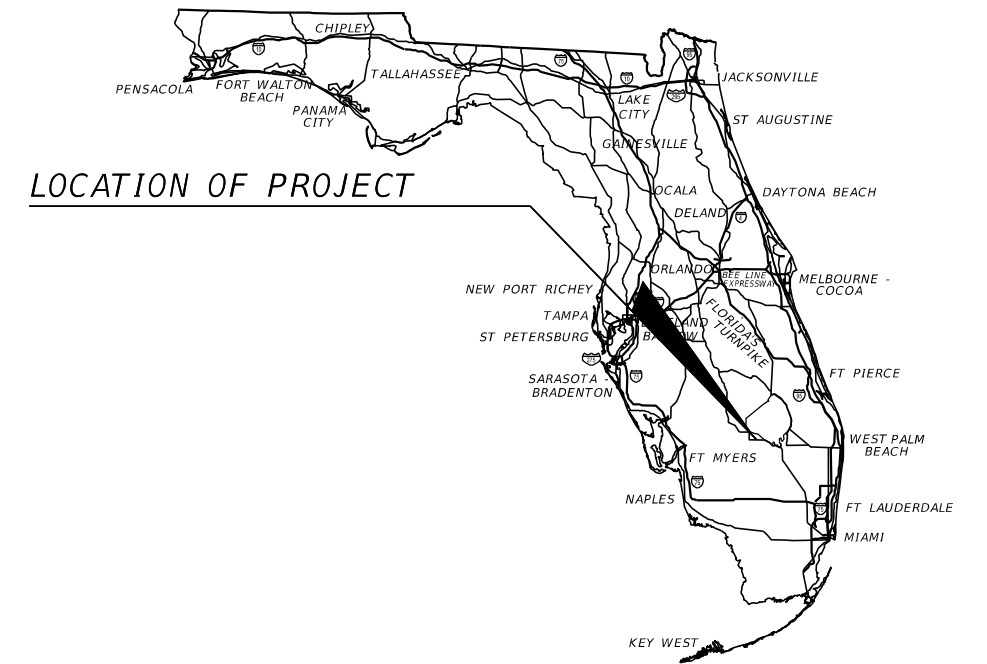
PROJECT LOCATION URL: <https://tinyurl.com/yez62pbv>

PROJECT LIMITS: BEGIN MP 7.704 - END MP 11.747

EXCEPTIONS: NONE

BRIDGE LIMITS: NONE

RAILROAD CROSSING: NONE



PHASE IV SUBMITTAL  
AUGUST 2024


ROADWAY PLANS  
ENGINEER OF RECORD:

COREY M. BLOXAM, P.E.  
P.E. LICENSE NUMBER 82300  
DRMP, INC.  
941 LAKE BALDWIN LANE  
ORLANDO, FLORIDA 32814  
CONTRACT NO.: CAE21  
VENDOR NO.: F591791174001

FDOT PROJECT MANAGER:

Jennifer Freeman

CONSTRUCTION CONTRACT NO.	FISCAL YEAR	SHEET NO.
T1906	25	1



THIS ITEM HAS BEEN DIGITALLY SIGNED AND SEALED BY


ON THE DATE ADJACENT TO THE SEAL

PRINTED COPIES OF THIS DOCUMENT ARE NOT CONSIDERED SIGNED AND SEALED AND THE SIGNATURE MUST BE VERIFIED ON ANY ELECTRONIC COPIES.

DRMP, INC.  
941 LAKE BALDWIN LANE  
ORLANDO, FLORIDA 32814  
COREY M. BLOXAM, P.E. NO. 82300

THE ABOVE NAMED PROFESSIONAL ENGINEER SHALL BE RESPONSIBLE FOR THE FOLLOWING SHEETS IN ACCORDANCE WITH RULE 61G15-23.004, F.A.C.

SHEET NO.	SHEET DESCRIPTION
1	KEY SHEET
2	SIGNATURE SHEET
3 - 4	TYPICAL SECTIONS
5 - 8	TYPICAL SECTION DETAILS
9 - 16	PROJECT CONTROL
17	GENERAL NOTES
18 - 48	ROADWAY PLAN
92 - 122	UTILITY ADJUSTMENTS



THIS ITEM HAS BEEN DIGITALLY SIGNED AND SEALED BY

ON THE DATE ADJACENT TO THE SEAL

PRINTED COPIES OF THIS DOCUMENT ARE NOT CONSIDERED SIGNED AND SEALED AND THE SIGNATURE MUST BE VERIFIED ON ANY ELECTRONIC COPIES.


BAYER UNITED ENGINEERING CONSULTANTS, LLC  
320 W. KENNEDY BLVD. STE 650  
TAMPA, FLORIDA 33606  
SARAH KATHLEEN WRIGHT, P.E. NO. 84252

THE ABOVE NAMED PROFESSIONAL ENGINEER SHALL BE RESPONSIBLE FOR THE FOLLOWING SHEETS IN ACCORDANCE WITH RULE 61G15-23.004, F.A.C.

SHEET NO.	SHEET DESCRIPTION
2	SIGNATURE SHEET
54 - 91	TEMPORARY TRAFFIC CONTROL PLANS

BIM FILES IDENTIFIED AS PLANS TO SUPPORT EARTHWORK		
FILE NAME	FILE DESCRIPTION	SHA256 Encryption Code

[https://emn178.github.io/online-tools/sha256\\_checksum.html](https://emn178.github.io/online-tools/sha256_checksum.html)



THIS ITEM HAS BEEN DIGITALLY SIGNED AND SEALED BY


ON THE DATE ADJACENT TO THE SEAL

PRINTED COPIES OF THIS DOCUMENT ARE NOT CONSIDERED SIGNED AND SEALED AND THE SIGNATURE MUST BE VERIFIED ON ANY ELECTRONIC COPIES.

DRMP, INC.  
941 LAKE BALDWIN LANE  
ORLANDO, FLORIDA 32814  
NICHOLAS D. DEVITO, P.E. NO. 78448

THE ABOVE NAMED PROFESSIONAL ENGINEER SHALL BE RESPONSIBLE FOR THE FOLLOWING SHEETS IN ACCORDANCE WITH RULE 61G15-23.004, F.A.C.

SHEET NO.	SHEET DESCRIPTION
2	SIGNATURE SHEET
123 - 126	WEIGH-IN-MOTION



THIS ITEM HAS BEEN DIGITALLY SIGNED AND SEALED BY


ON THE DATE ADJACENT TO THE SEAL

PRINTED COPIES OF THIS DOCUMENT ARE NOT CONSIDERED SIGNED AND SEALED AND THE SIGNATURE MUST BE VERIFIED ON ANY ELECTRONIC COPIES.

DRMP, INC.  
15310 AMBERLY DRIVE, SUITE 200  
TAMPA, FLORIDA 33647  
BHARATHI CHIGURUPATI, P.E. NO. 84860

THE ABOVE NAMED PROFESSIONAL ENGINEER SHALL BE RESPONSIBLE FOR THE FOLLOWING SHEETS IN ACCORDANCE WITH RULE 61G15-23.004, F.A.C.

SHEET NO.	SHEET DESCRIPTION
2	SIGNATURE SHEET
49	TRAFFIC MONITORING SITE



THIS ITEM HAS BEEN DIGITALLY SIGNED AND SEALED BY

ON THE DATE ADJACENT TO THE SEAL

PRINTED COPIES OF THIS DOCUMENT ARE NOT CONSIDERED SIGNED AND SEALED AND THE SIGNATURE MUST BE VERIFIED ON ANY ELECTRONIC COPIES.

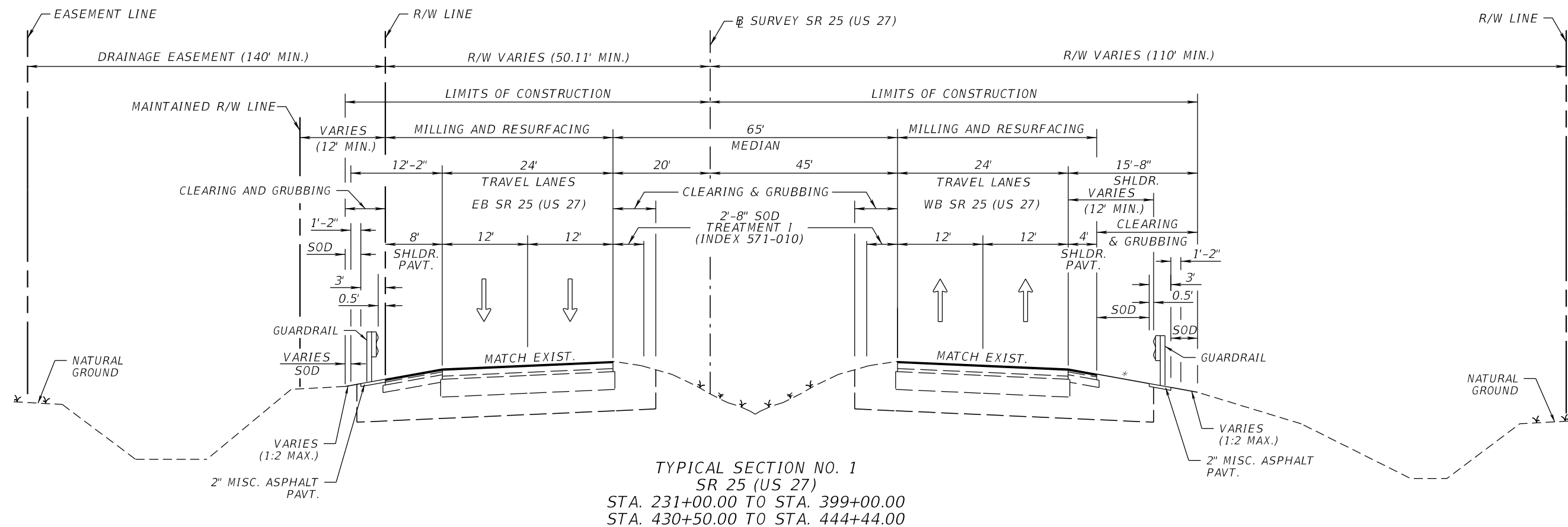
BAYER UNITED ENGINEERING CONSULTANTS, LLC  
320 W. KENNEDY BLVD. STE 650  
TAMPA, FLORIDA 33606  
MARK ANTHONY BAYER, P.E. NO. 66620

THE ABOVE NAMED PROFESSIONAL ENGINEER SHALL BE RESPONSIBLE FOR THE FOLLOWING SHEETS IN ACCORDANCE WITH RULE 61G15-23.004, F.A.C.

SHEET NO.	SHEET DESCRIPTION
2	SIGNATURE SHEET
50 - 53	DRAINAGE DETAILS

\$DATE\$ \$USER\$  
 c:\pwworking\drmp01\dms38149\SIGNRPT01.dgn

REVISIONS				ENGINEER OF RECORD		STATE OF FLORIDA DEPARTMENT OF TRANSPORTATION			SHEET NO.
DATE	DESCRIPTION	DATE	DESCRIPTION	COREY M. BLOXAM, P.E. LICENSE NUMBER: 82300 DRMP, INC. 941 LAKE BALDWIN LANE ORLANDO, FL 32814		ROAD NO.	COUNTY	FINANCIAL PROJECT ID	
						SR 25	HENDRY	448938-1-52-01	
<b>SIGNATURE SHEET</b>									2



**TYPICAL SECTION NO. 1**  
 SR 25 (US 27)  
 STA. 231+00.00 TO STA. 399+00.00  
 STA. 430+50.00 TO STA. 444+44.00

**EXIST. EASTBOUND INSIDE TRAVEL LANE (L1) AND TURN LANES**  
 MILL EXISTING ASPHALT PAVEMENT (2 1/4" DEPTH)  
 TYPE SP STRUCTURAL COURSE (TRAFFIC E) (PG 76-22) (1 1/2")  
 FRICTION COURSE FC-5 (PG 76-22) (3/4")  
 GROUND-IN RUMBLE STRIPS (INDEX 546-020)

**EXIST. WESTBOUND INSIDE TRAVEL LANE (R1)**  
 MILL EXISTING ASPHALT PAVEMENT (2 3/4" DEPTH)  
 TYPE SP STRUCTURAL COURSE (TRAFFIC E) (PG 76-22) (2")  
 FRICTION COURSE FC-5 (PG 76-22) (3/4")  
 GROUND-IN RUMBLE STRIPS (INDEX 546-020)

**EXIST. EASTBOUND OUTSIDE TRAVEL LANE (L2)**  
 MILL EXISTING ASPHALT PAVEMENT (3 1/4" DEPTH)  
 TYPE SP STRUCTURAL COURSE (TRAFFIC E) (PG 76-22) (2 1/2")  
 FRICTION COURSE FC-5 (PG 76-22) (3/4")

**EXIST. WESTBOUND OUTSIDE TRAVEL LANE (R2)**  
 MILL EXISTING ASPHALT PAVEMENT (3 3/4" DEPTH)  
 TYPE SP STRUCTURAL COURSE (TRAFFIC E) (PG 76-22) (3")  
 FRICTION COURSE FC-5 (PG 76-22) (3/4")

**EXIST. CROSSOVERS AND SIDE STREETS**  
 MILL EXISTING ASPHALT PAVEMENT (1 1/2" DEPTH)  
 TYPE SP STRUCTURAL COURSE (TRAFFIC E) (PG 76-22) (1 1/2")

**EXIST. OUTSIDE SHOULDER PAVEMENT**  
 MILL EXISTING ASPHALT PAVEMENT (2 1/4" DEPTH)  
 TYPE SP STRUCTURAL COURSE (TRAFFIC E) (PG 76-22) (1 1/2")  
 FRICTION COURSE FC-5 (PG 76-22) (3/4")  
 GROUND-IN RUMBLE STRIPS (INDEX 546-020)

**TRAFFIC DATA**

CURRENT YEAR = 2023 AADT = 21,500  
 ESTIMATED OPENING YEAR = 2025 AADT = 23,600  
 ESTIMATED DESIGN YEAR = 2045 AADT = 44,550  
 K = 9.5% D = 56.5% T = 32.5% (24 HOUR)  
 DESIGN HOUR T = 16.25%  
 DESIGN SPEED = 65 MPH  
 CONTEXT CLASSIFICATION = C2

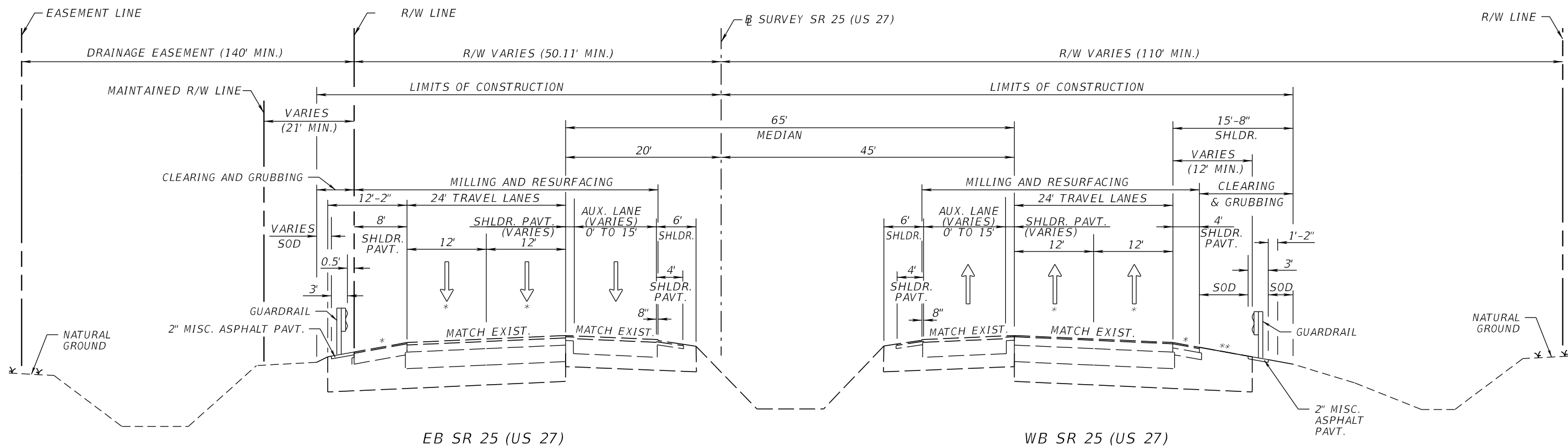
**EXIST. CROSSOVERS WIDENING**  
 OPTIONAL BASE GROUP 9 (TYPE B 12.5 ONLY)  
 TYPE SP STRUCTURAL COURSE (TRAFFIC E) (3")  
 TYPE SP STRUCTURAL COURSE (TRAFFIC E, PG 76-22) (2")

\*NOTE: SEE GUARDRAIL GRADING DETAILS FOR PROPOSED GRADING

8/8/2024 9:06:47 AM arains c:\pwworking\drmp01\dms38149\TYPSRD01.dgn

REVISIONS				ENGINEER OF RECORD			STATE OF FLORIDA DEPARTMENT OF TRANSPORTATION			SHEET NO.
DATE	DESCRIPTION	DATE	DESCRIPTION	COREY M. BLOXAM, P.E. LICENSE NUMBER: 82300 DRMP, INC. 941 LAKE BALDWIN LANE ORLANDO, FL 32814			ROAD NO.	COUNTY	FINANCIAL PROJECT ID	
							SR 25	HENDRY	448938-1-52-01	3
<b>TYPICAL SECTIONS (1)</b>										

THE OFFICIAL RECORD OF THIS SHEET IS THE ELECTRONIC FILE DIGITALLY SIGNED AND SEALED UNDER RULE 61G15-23.004, F.A.C.



EB SR 25 (US 27)

WB SR 25 (US 27)

TYPICAL SECTION NO. 2  
SR 25 (US 27)

SR 25 (LT.) : STA. 306+44.60 TO STA. 315+24.60  
 SR 25 (LT.) : STA. 336+52.80 TO STA. 343+42.80  
 SR 25 (RT.) : STA. 312+22.79 TO STA. 319+77.79  
 SR 25 (RT.) : STA. 341+06.00 TO STA. 349+86.00

EXIST. AUX. LANES

MILL EXISTING ASPHALT PAVEMENT (2 3/4" DEPTH)  
 TYPE SP STRUCTURAL COURSE (TRAFFIC E) (PG 76-22) (2")  
 FRICTION COURSE FC-5 (PG 76-22) (3/4")

EXIST. SHOULDER PAVEMENT (RT)

MILL EXISTING ASPHALT PAVEMENT (2 3/4" DEPTH)  
 TYPE SP STRUCTURAL COURSE (TRAFFIC E) (PG 76-22) (2")  
 FRICTION COURSE FC-5 (PG 76-22) (3/4")  
 GROUND-IN RUMBLE STRIPS (INDEX 546-020)

EXIST. SHOULDER PAVEMENT (LT)

MILL EXISTING ASPHALT PAVEMENT (2 1/4" DEPTH)  
 TYPE SP STRUCTURAL COURSE (TRAFFIC E) (PG 76-22) (1 1/2")  
 FRICTION COURSE FC-5 (PG 76-22) (3/4")  
 GROUND-IN RUMBLE STRIPS (INDEX 546-020)

\*NOTE: REFER TO TYPICAL SECTION NO. 1 FOR PAVEMENT DESIGN

\*\*NOTE: SEE GUARDRAIL GRADING DETAILS FOR PROPOSED GRADING

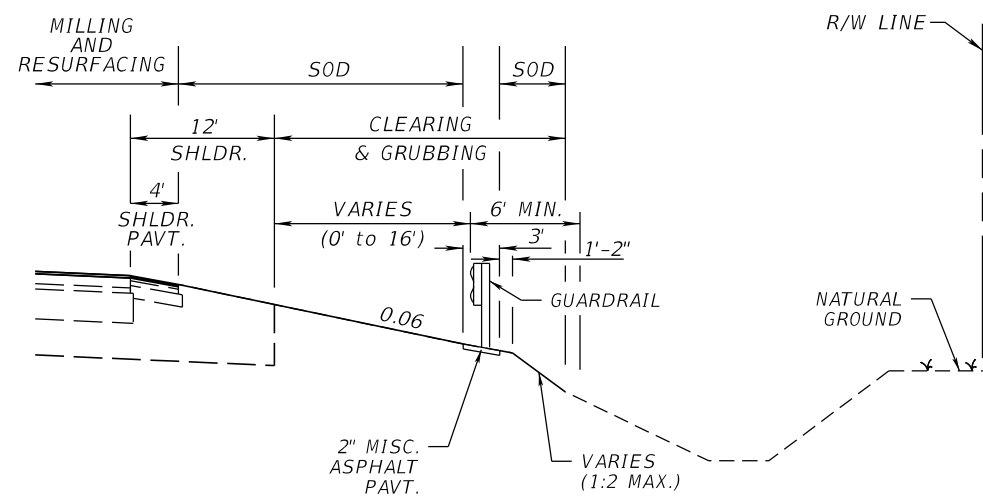
TRAFFIC DATA

CURRENT YEAR = 2023 AADT = 21,500  
 ESTIMATED OPENING YEAR = 2025 AADT = 23,600  
 ESTIMATED DESIGN YEAR = 2045 AADT = 44,550  
 K = 9.5% D = 56.5% T = 32.5% (24 HOUR)  
 DESIGN HOUR T = 16.25%  
 DESIGN SPEED = 65 MPH  
 CONTEXT CLASSIFICATION = C2

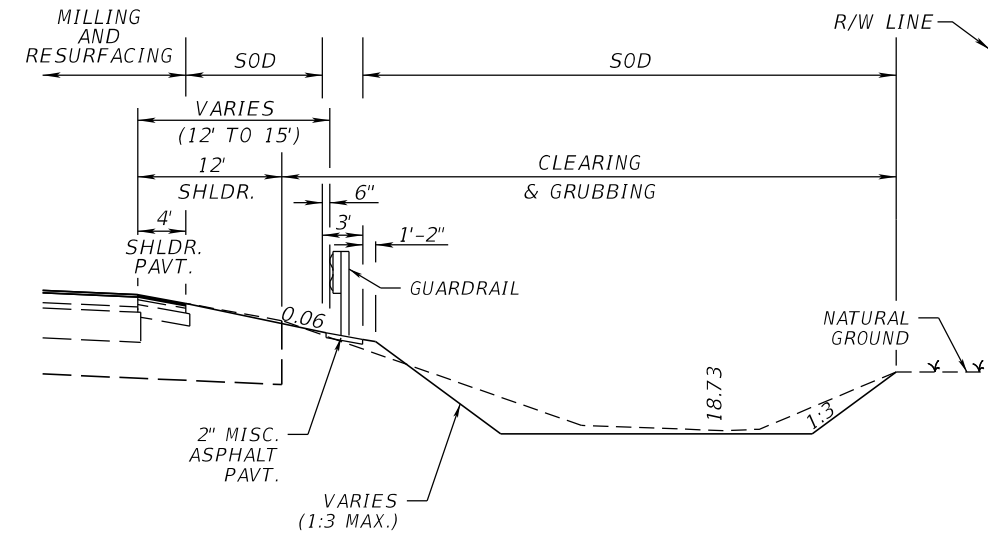
REVISIONS				ENGINEER OF RECORD			STATE OF FLORIDA DEPARTMENT OF TRANSPORTATION			SHEET NO.
DATE	DESCRIPTION	DATE	DESCRIPTION	COREY M. BLOXAM, P.E. LICENSE NUMBER: 82300 DRMP, INC. 941 LAKE BALDWIN LANE ORLANDO, FL 32814			ROAD NO.	COUNTY	FINANCIAL PROJECT ID	
							SR 25	HENDRY	448938-1-52-01	TYPICAL SECTIONS (2) 4

8/8/2024 9:06:50 AM arains c:\pw\_working\drmp01\dms38149\TYP5RD01.dgn

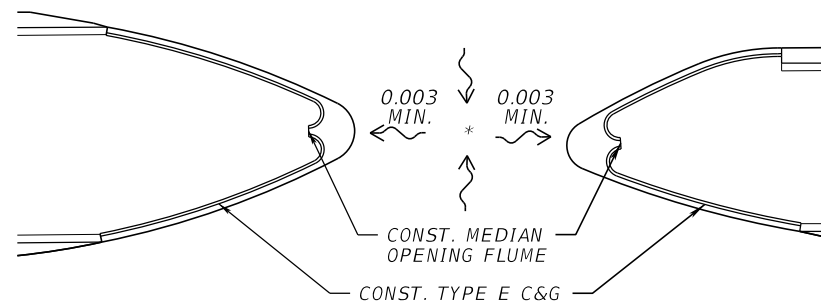
THE OFFICIAL RECORD OF THIS SHEET IS THE ELECTRONIC FILE DIGITALLY SIGNED AND SEALED UNDER RULE 61G15-23.004, F.A.C.



WB SR 25 (US 27) (RT.) GUARDRAIL GRADING DETAIL NO. 1

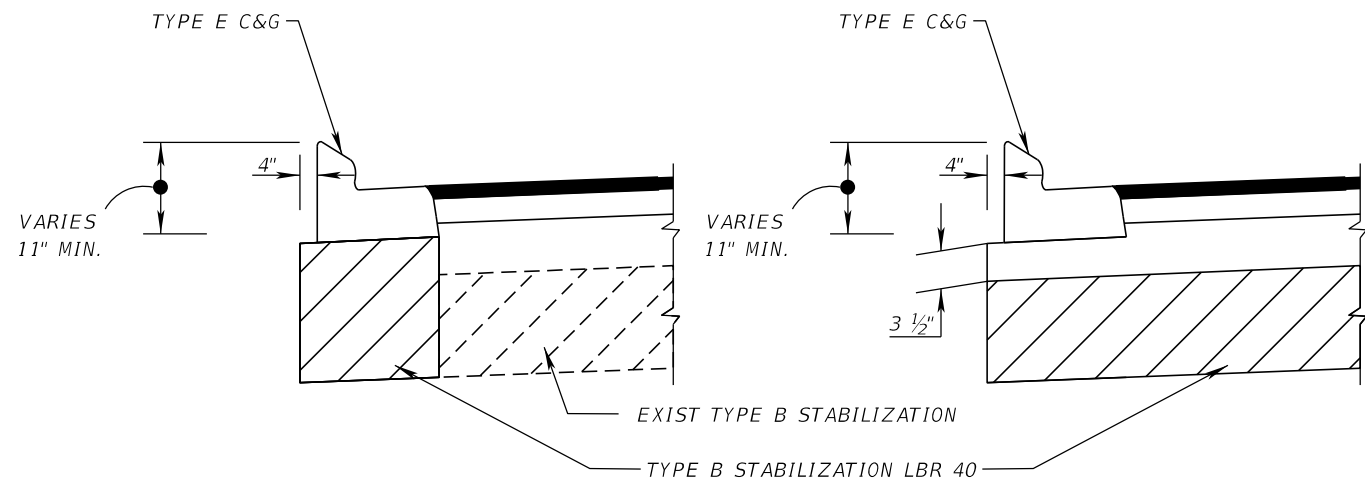


WB SR 25 (US 27) (RT.) GUARDRAIL GRADING DETAIL NO. 2  
STA. 415+53.00 TO STA. 441+00.00 RT.



MEDIAN OPENING GRADING DETAIL

\*NOTE: SEE PLAN SHEETS FOR ELEVATION

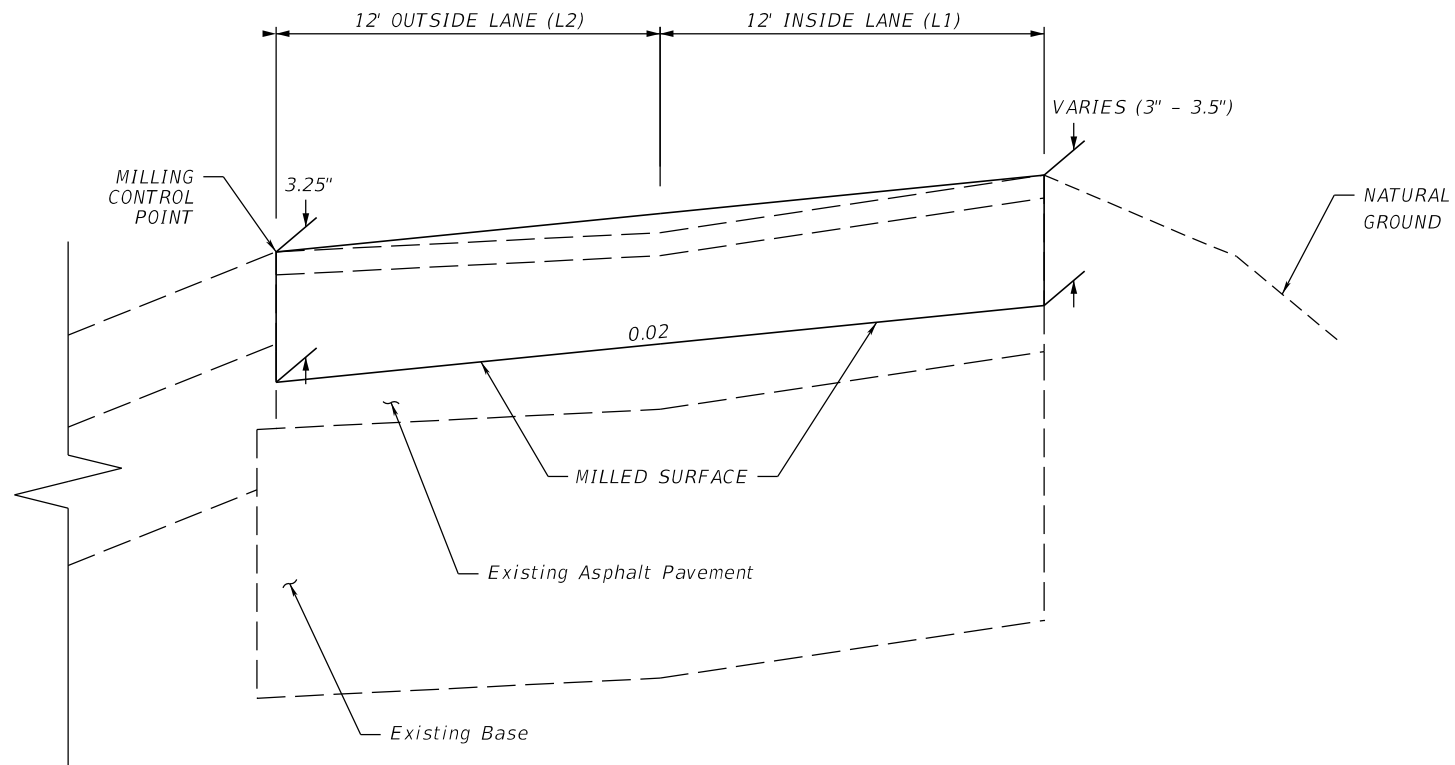


TYPE E CURB & GUTTER DETAIL

8/5/2024 10:57:08 AM arains c:\pw\_working\drmp01.dms\38149\TYP\SRD01.dgn

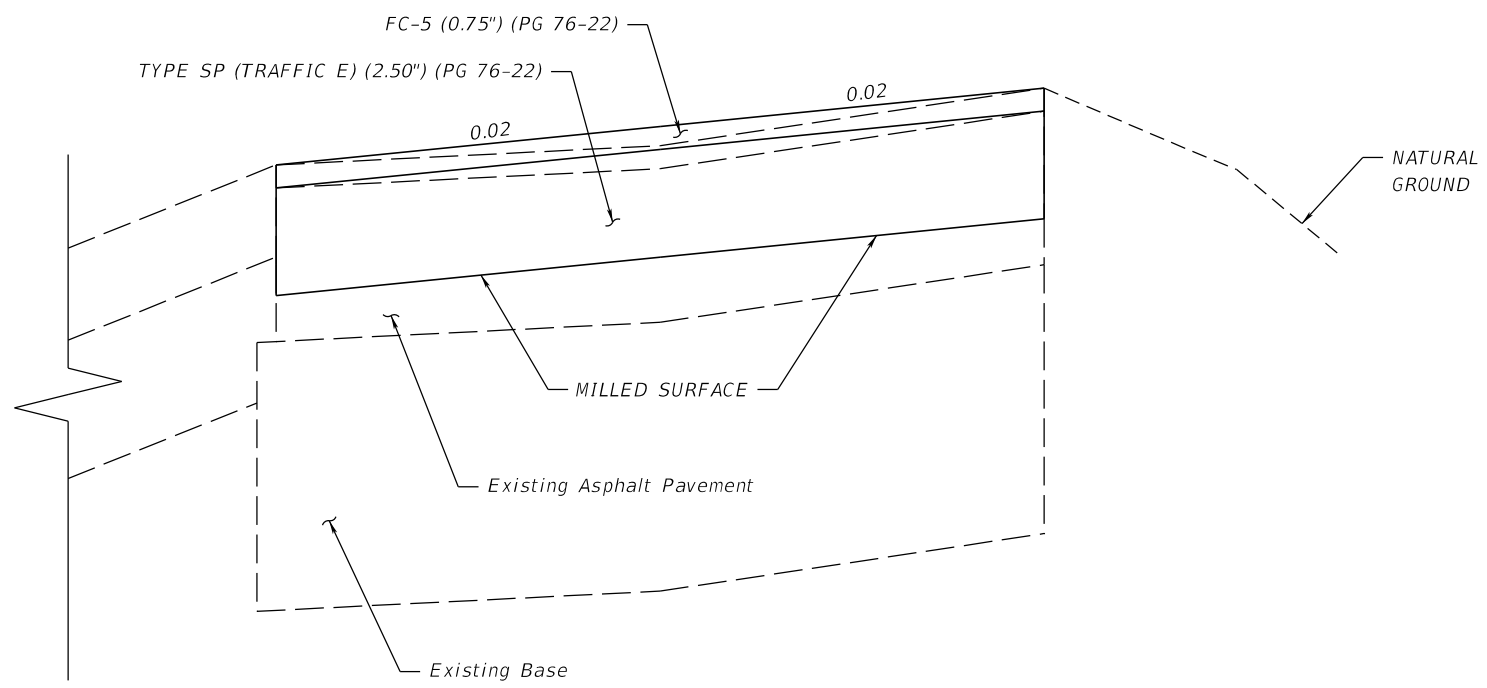
REVISIONS				ENGINEER OF RECORD		STATE OF FLORIDA DEPARTMENT OF TRANSPORTATION			SHEET NO.
DATE	DESCRIPTION	DATE	DESCRIPTION	COREY M. BLOXAM, P.E. LICENSE NUMBER: 82300 DRMP, INC. 941 LAKE BALDWIN LANE ORLANDO, FL 32814		ROAD NO.	COUNTY	FINANCIAL PROJECT ID	
						SR 25	HENDRY	448938-1-52-01	TYPICAL SECTION DETAILS (1) 5

THE OFFICIAL RECORD OF THIS SHEET IS THE ELECTRONIC FILE DIGITALLY SIGNED AND SEALED UNDER RULE 61G15-23.004, F.A.C.



MILLING & RESURFACING DETAIL No. 1  
 TRAVEL LANE CROSS SLOPE CORRECTION  
 EB STA. 264+00.00 TO STA. 275+40.00 LT.

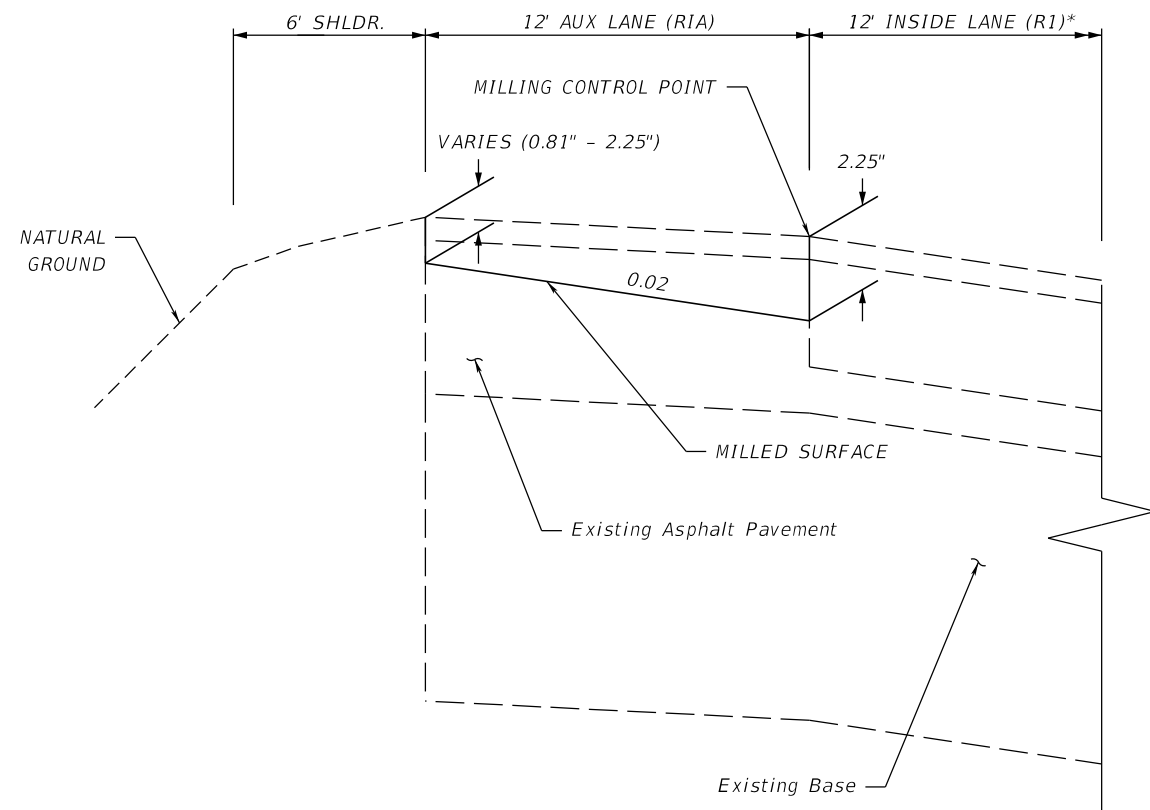
- TRAVEL LANES VARIABLE DEPTH MILLING (L1)  
MILL EXISTING ASPHALT PAVEMENT FOR SLOPE (3.25" AVG.)
- TRAVEL LANES VARIABLE DEPTH MILLING (L2)  
MILL EXISTING ASPHALT PAVEMENT FOR SLOPE (3.25" AVG.)
- TRAVEL LANES PAVEMENT RESURFACING (L1 & L2)  
TYPE SP (TRAFFIC E) (2.50") (PG 76-22)  
FC-5 (0.75") (PG 76-22)



8/5/2024 10:57:08 AM arains c:\pw\_working\drmp01.dms\38149\TYP5RD01.dgn

REVISIONS				ENGINEER OF RECORD		STATE OF FLORIDA DEPARTMENT OF TRANSPORTATION			<b>TYPICAL SECTION DETAILS (2)</b>	SHEET NO.
DATE	DESCRIPTION	DATE	DESCRIPTION	COREY M. BLOXAM, P.E. LICENSE NUMBER: 82300 DRMP, INC. 941 LAKE BALDWIN LANE ORLANDO, FL 32814		ROAD NO.	COUNTY	FINANCIAL PROJECT ID		6
								SR 25		

THE OFFICIAL RECORD OF THIS SHEET IS THE ELECTRONIC FILE DIGITALLY SIGNED AND SEALED UNDER RULE 61G15-23.004, F.A.C.



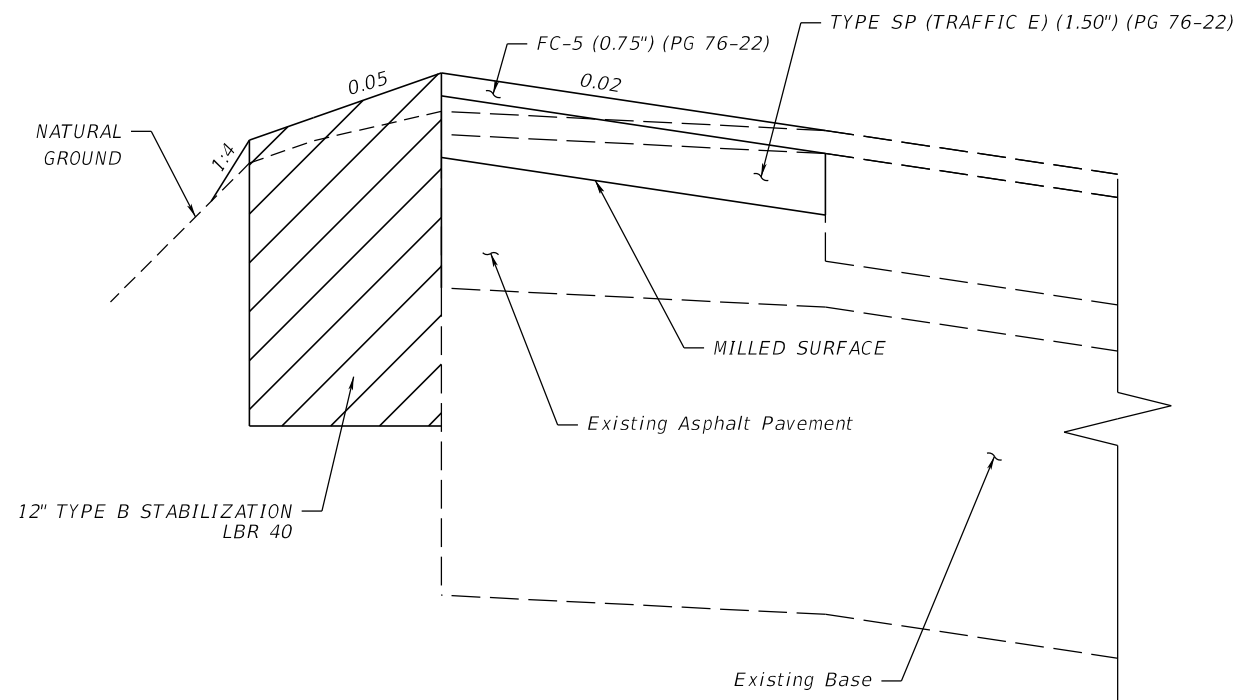
MILLING & RESURFACING DETAIL No. 2  
 RT AUX LANE (RIA) CROSS SLOPE CORRECTION  
 WB STA. 270+10.00 TO STA. 274+00.00 RT.

AUX LANE VARIABLE DEPTH MILLING (RIA)  
 MILL EXISTING ASPHALT PAVEMENT FOR SLOPE (2.0" AVG.)

AUX LANE PAVEMENT RESURFACING (RIA)  
 TYPE SP (TRAFFIC E) (2") (PG 76-22)  
 FC-5 (0.75") (PG 76-22)

\*SEE TYPICAL SECTION NO.1 FOR R1 MILLING AND  
 RESURFACING PAVEMENT DESIGN

NOTE: SODDING NOT SHOWN FOR CLARITY

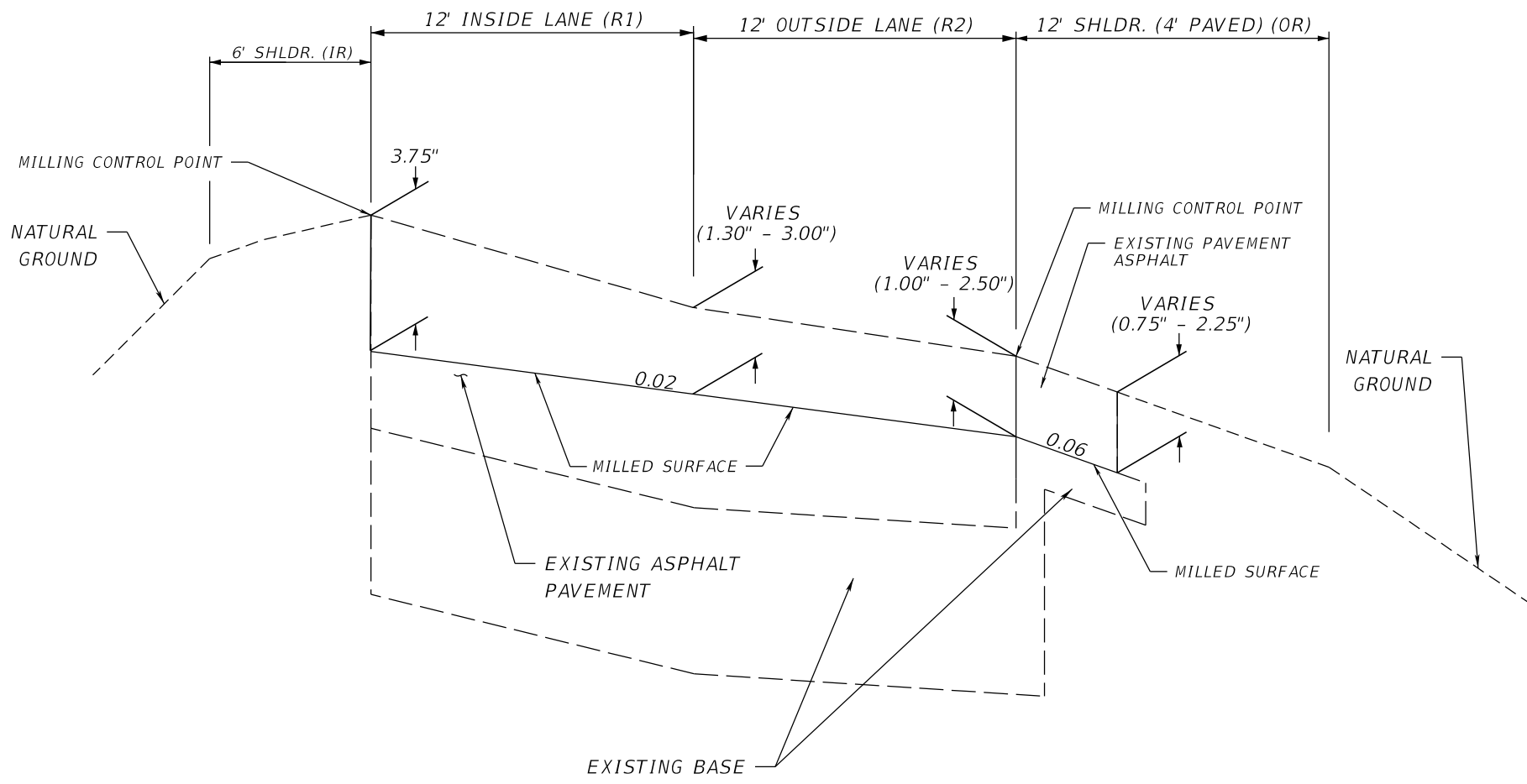


8/5/2024 10:57:08 AM arains c:\pw\_working\drmp01.dms\38149\TYP5RD01.dgn

REVISIONS				ENGINEER OF RECORD			STATE OF FLORIDA DEPARTMENT OF TRANSPORTATION			SHEET NO.  7
DATE	DESCRIPTION	DATE	DESCRIPTION				ROAD NO.	COUNTY	FINANCIAL PROJECT ID	
				COREY M. BLOXAM, P.E. LICENSE NUMBER: 82300 DRMP, INC. 941 LAKE BALDWIN LANE ORLANDO, FL 32814			SR 25	HENDRY	448938-1-52-01	

TYPICAL SECTION DETAILS (3)

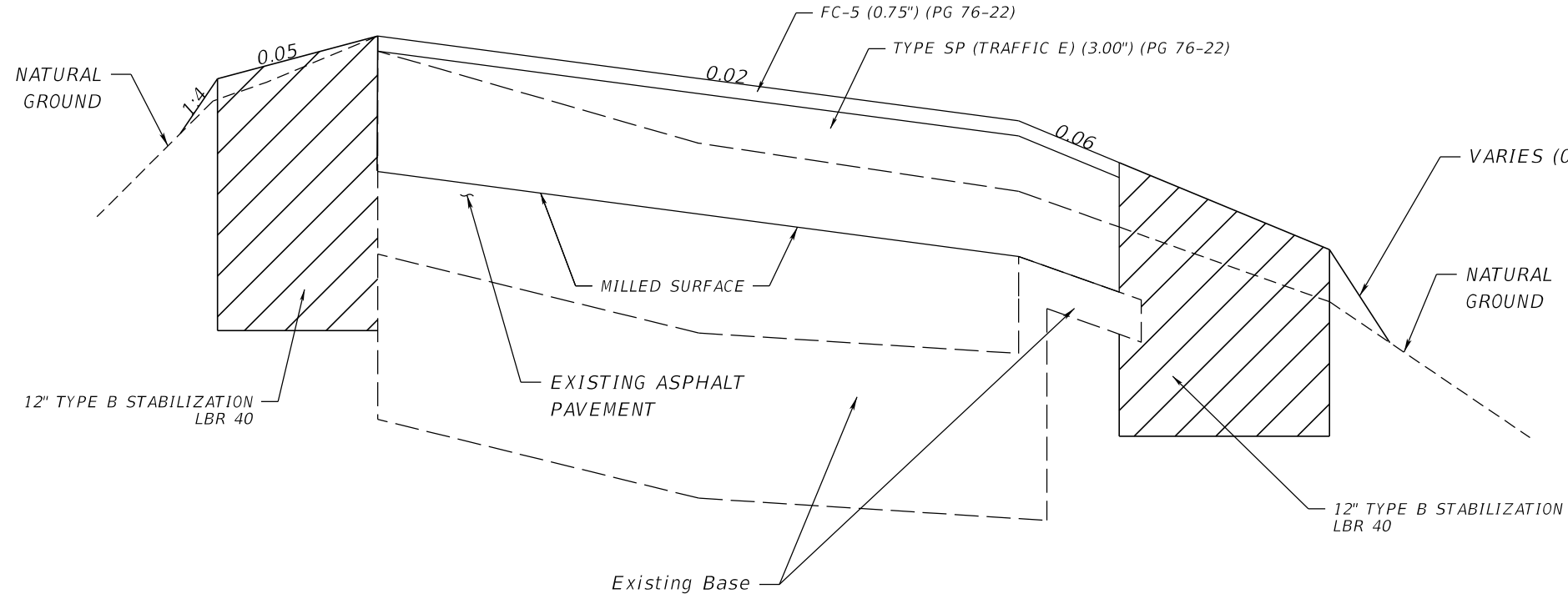
THE OFFICIAL RECORD OF THIS SHEET IS THE ELECTRONIC FILE DIGITALLY SIGNED AND SEALED UNDER RULE 61G15-23.004, F.A.C.



MILLING & RESURFACING DETAIL No. 3  
 TRAVEL LANE CROSS SLOPE CORRECTION  
 WB STA. 261+00.00 TO STA. 269+00.00 RT.

- TRAVEL LANE VARIABLE DEPTH MILLING (R1)  
MILL EXISTING ASPHALT PAVEMENT FOR SLOPE (3.00" AVG.)
- TRAVEL LANE VARIABLE DEPTH MILLING (R2)  
MILL EXISTING ASPHALT PAVEMENT FOR SLOPE (2.00" AVG.)
- OUTSIDE PAVED SHOULDER VARIABLE DEPTH MILLING (OR)  
MILL EXISTING ASPHALT PAVEMENT FOR SLOPE (1.75" AVG.)
- TRAVEL LANE PAVEMENT RESURFACING (R1)  
TYPE SP (TRAFFIC E) (3.50") (PG 76-22)  
FC-5 (0.75") (PG 76-22)
- TRAVEL LANE PAVEMENT RESURFACING (R2)  
TYPE SP (TRAFFIC E) (3.50") (PG 76-22)  
FC-5 (0.75") (PG 76-22)
- PAVED SHOULDER RESURFACING (OR)  
TYPE SP (TRAFFIC E) (3.50") (PG 76-22)  
FC-5 (0.75") (PG 76-22)

NOTE: SODDING NOT SHOWN FOR CLARITY



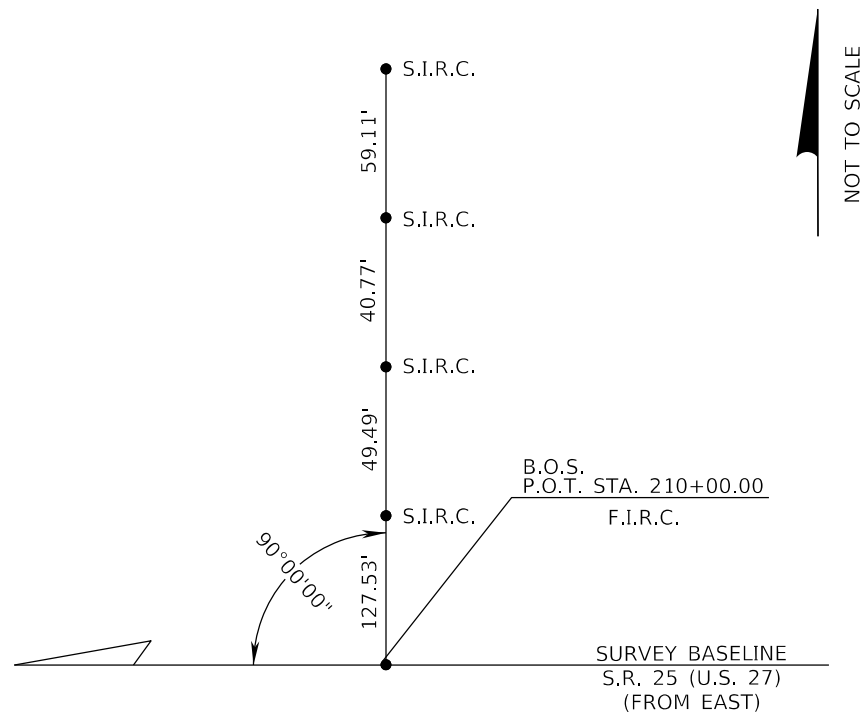
8/5/2024 10:57:08 AM arains c:\pw\_working\drmp01.dms\38149\TYP5RD01.dgn

REVISIONS				ENGINEER OF RECORD			STATE OF FLORIDA DEPARTMENT OF TRANSPORTATION			SHEET NO.
DATE	DESCRIPTION	DATE	DESCRIPTION	COREY M. BLOXAM, P.E. LICENSE NUMBER: 82300 DRMP, INC. 941 LAKE BALDWIN LANE ORLANDO, FL 32814			ROAD NO.	COUNTY	FINANCIAL PROJECT ID	
							SR 25	HENDRY	448938-1-52-01	8

TYPICAL SECTION DETAILS (4)

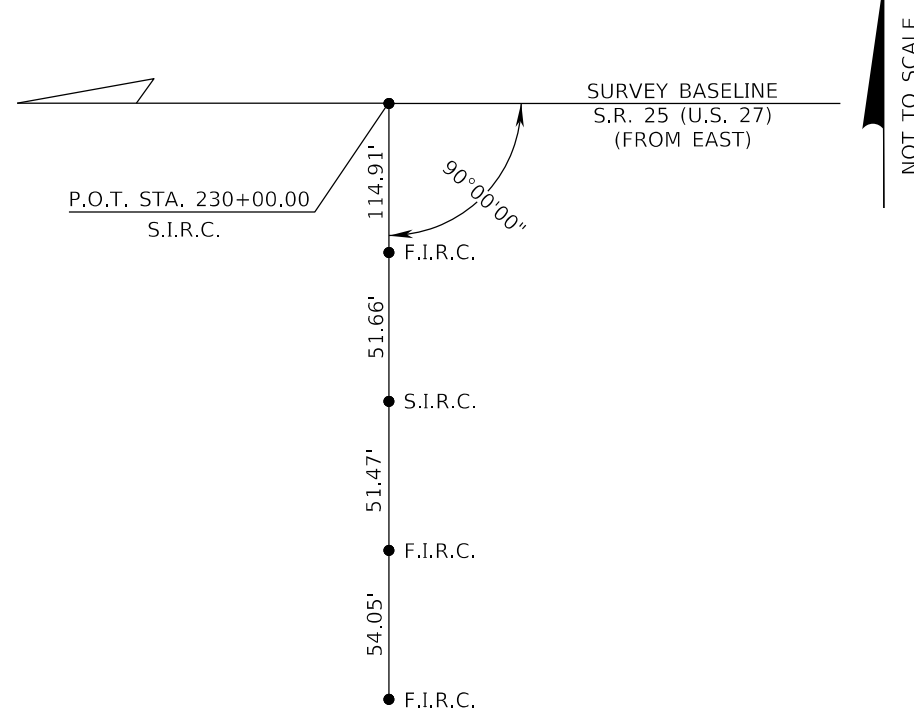
THE OFFICIAL RECORD OF THIS SHEET IS THE ELECTRONIC FILE DIGITALLY SIGNED AND SEALED UNDER RULE 61G15-23.004, F.A.C.





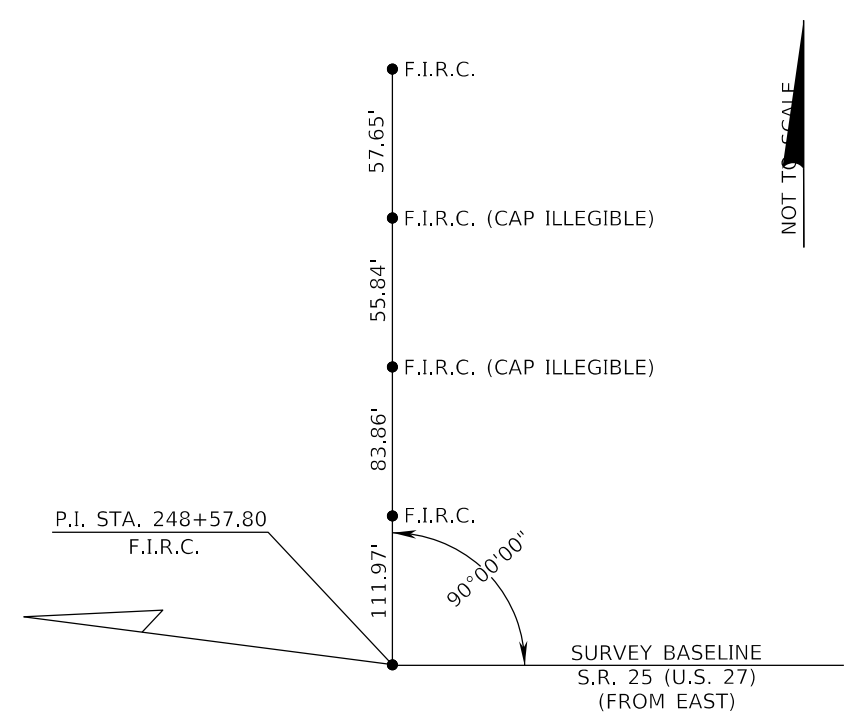
B.O.S. P.O.T. STA. 210+00.00  
 FOUND 5/8" IRON ROD AND CAP "LB 6566"  
 S.R. 25 (U.S. 27) (FROM EAST)

NOT TO SCALE



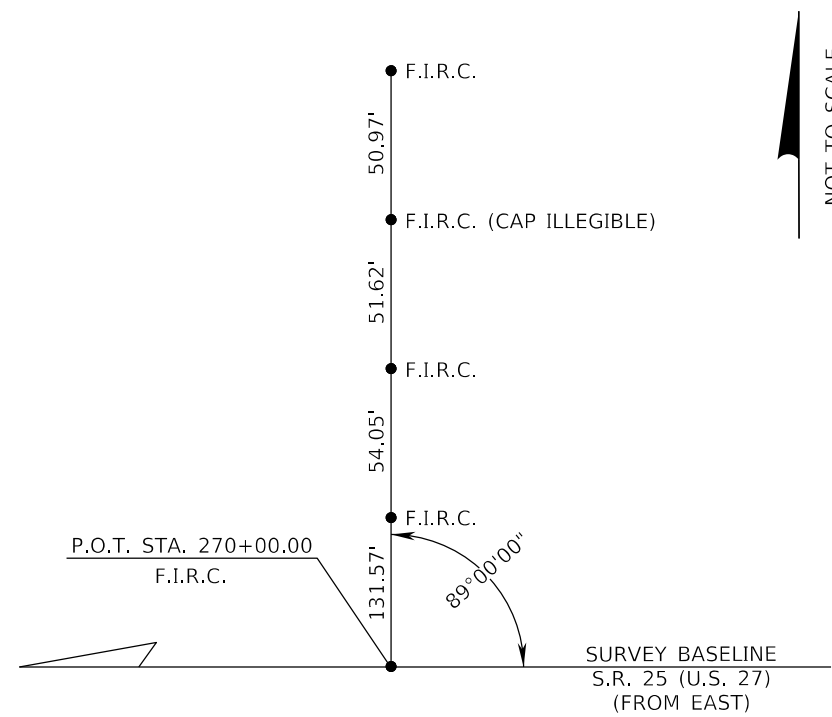
P.O.T. STA. 230+00.00  
 SET 5/8" IRON ROD AND CAP "AIM ENG LB 3114"  
 S.R. 25 (U.S. 27) (FROM EAST)

NOT TO SCALE



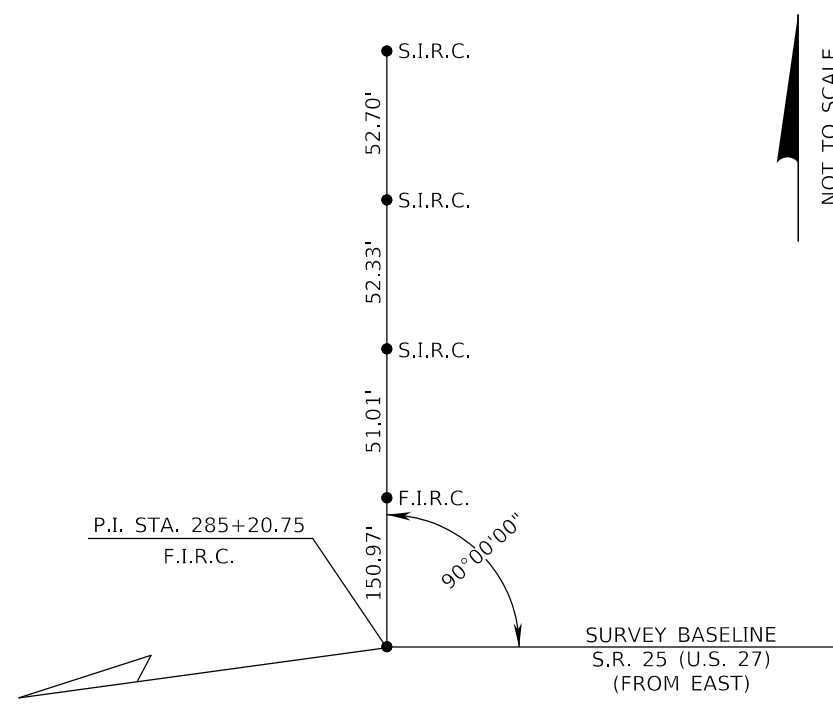
P.I. STA. 248+57.80  
 (NO CURVE)  
 FOUND 5/8" IRON ROD AND CAP "LB 6566"  
 S.R. 25 (U.S. 27) (FROM EAST)

NOT TO SCALE



P.O.T. STA. 270+00.00  
 FOUND 5/8" IRON ROD AND CAP "LB 6566"  
 S.R. 25 (U.S. 27) (FROM EAST)

NOT TO SCALE



P.I. STA. 285+20.75  
 (NO CURVE)  
 FOUND 5/8" IRON ROD AND CAP "LB 6566"  
 S.R. 25 (U.S. 27) (FROM EAST)

NOT TO SCALE

- LEGEND:
- B.O.S. = BEGINNING OF SURVEY
  - ENG = ENGINEERING
  - E.O.S. = END OF SURVEY
  - F.I.R. = FOUND IRON ROD
  - F.I.R.C. = FOUND 5/8" IRON ROD AND CAP  
 "LB 6566" UNLESS OTHERWISE NOTED
  - LB = LICENSED BUSINESS
  - P.O.T. = POINT ON TANGENT
  - PT. = POINT
  - S.I.R.C. = SET 5/8" IRON ROD AND CAP  
 "REFERENCE PT. LB 3114"  
 UNLESS OTHERWISE NOTED
  - S.M.N.D. = SET MAG NAIL AND DISK "AIM ENG LB 3114"
  - S.R. = STATE ROAD
  - STA. = SURVEY BASELINE STATION

11/20/2023 10:57:56 AM arains c:\pw\_working\drmp01\dms38149\CTLSRD01.dgn

REVISIONS		REVISIONS	
DATE	DESCRIPTION	DATE	DESCRIPTION

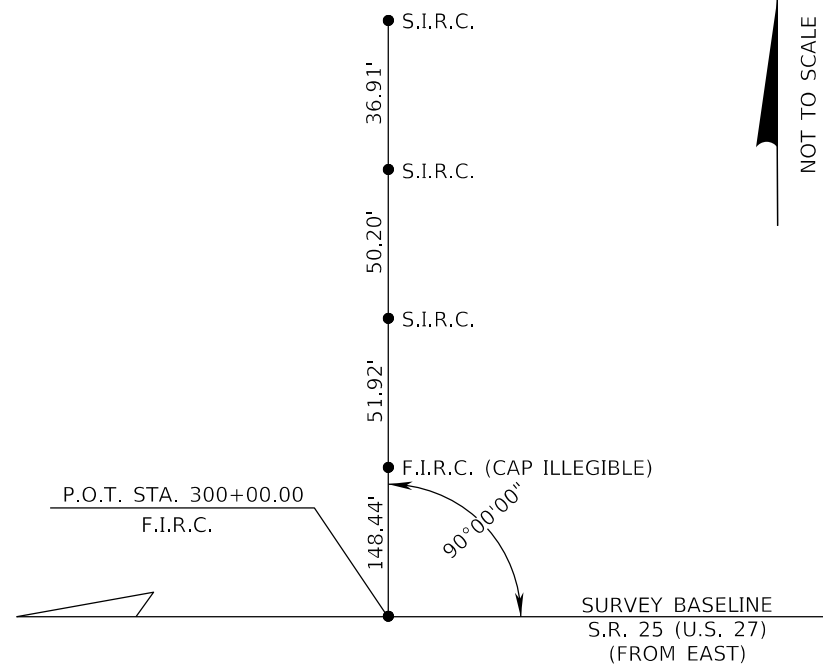
ENGINEER OF RECORD  
 COREY M. BLOXAM, P.E.  
 LICENSE NUMBER: 82300  
 DRMP, INC.  
 941 LAKE BALDWIN LANE  
 ORLANDO, FL 32814

STATE OF FLORIDA DEPARTMENT OF TRANSPORTATION		
ROAD NO.	COUNTY	FINANCIAL PROJECT ID
SR 25	HENDRY	448938-1-52-01

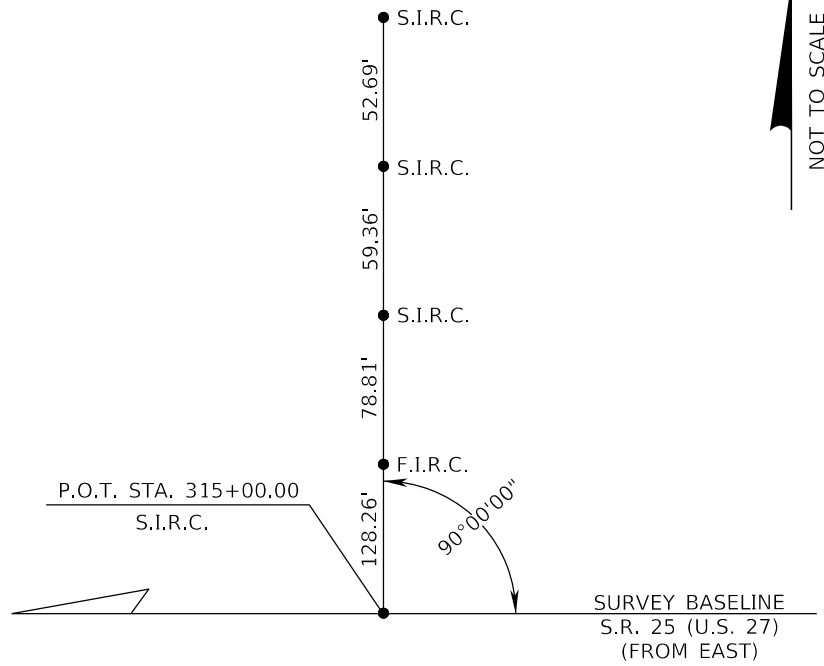
PROJECT CONTROL (1)

SHEET NO.  
9

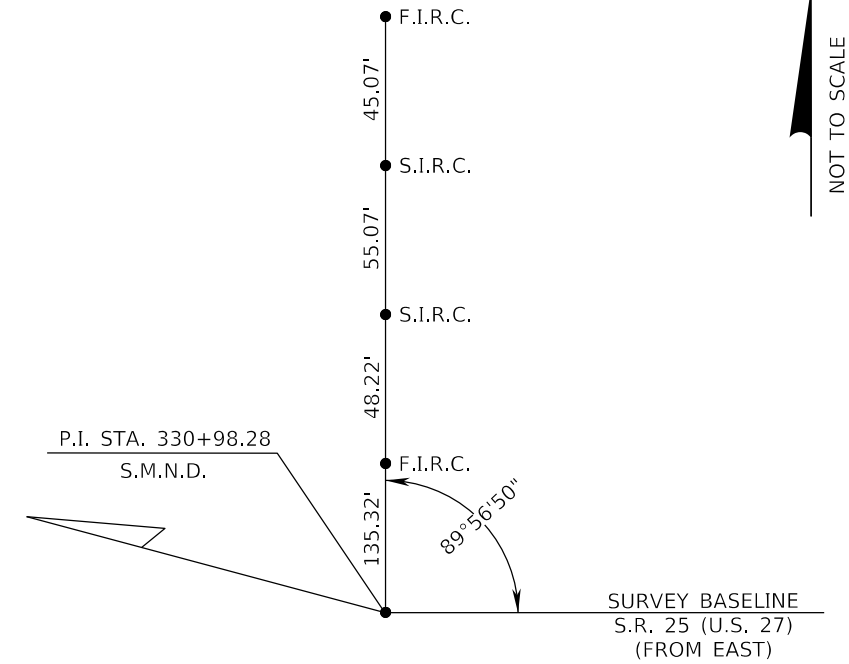
THE OFFICIAL RECORD OF THIS SHEET IS THE ELECTRONIC FILE DIGITALLY SIGNED AND SEALED UNDER RULE 61G15-23.004, F.A.C.



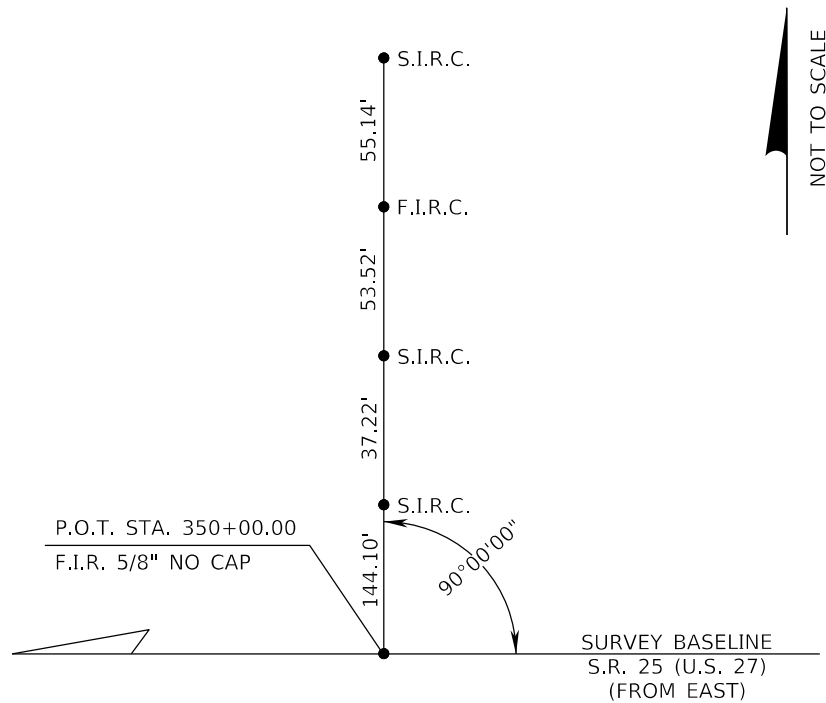
P.O.T. STA. 300+00.00  
 FOUND 5/8" IRON ROD AND CAP "LB 6566"  
 S.R. 25 (U.S. 27) (FROM EAST)



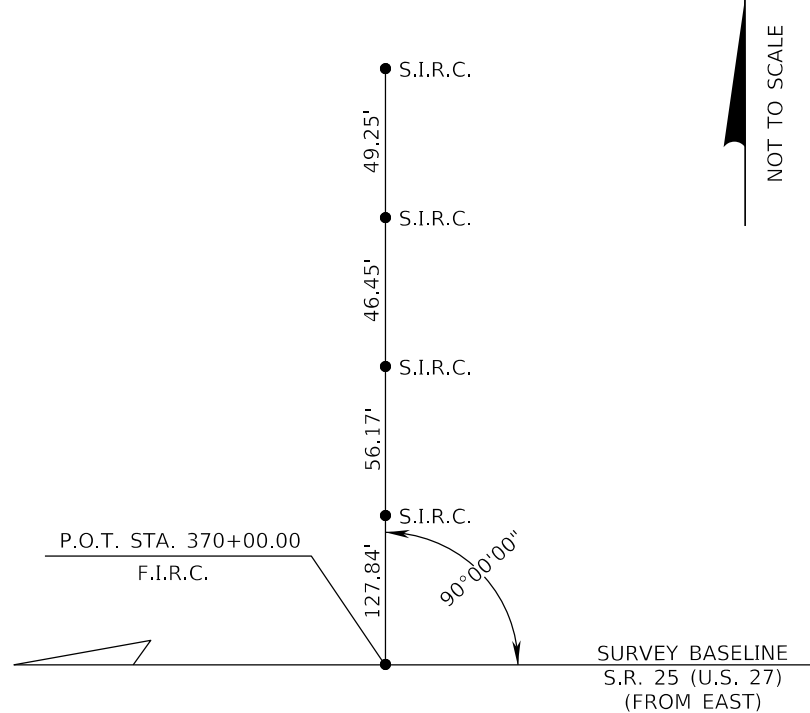
P.O.T. STA. 315+00.00  
 SET 5/8" IRON ROD AND CAP "AIM ENG LB 3114"  
 S.R. 25 (U.S. 27) (FROM EAST)



P.I. STA. 330+98.28  
 (NO CURVE)  
 SET MAG NAIL & DISK "AIM ENG LB 3114"  
 S.R. 25 (U.S. 27) (FROM EAST)



P.O.T. STA. 350+00.00  
 FOUND 5/8" IRON ROD  
 S.R. 25 (U.S. 27) (FROM EAST)



P.O.T. STA. 370+00.00  
 FOUND 5/8" IRON ROD AND CAP "LB 6566"  
 S.R. 25 (U.S. 27) (FROM EAST)

- LEGEND:
- B.O.S. = BEGINNING OF SURVEY
  - ENG = ENGINEERING
  - E.O.S. = END OF SURVEY
  - F.I.R. = FOUND IRON ROD
  - F.I.R.C. = FOUND 5/8" IRON ROD AND CAP  
 "LB 6566" UNLESS OTHERWISE NOTED
  - LB = LICENSED BUSINESS
  - P.O.T. = POINT ON TANGENT
  - PT. = POINT
  - S.I.R.C. = SET 5/8" IRON ROD AND CAP  
 "REFERENCE PT. LB 3114"  
 UNLESS OTHERWISE NOTED
  - S.M.N.D. = SET MAG NAIL AND DISK "AIM ENG LB 3114"
  - S.R. = STATE ROAD
  - STA. = SURVEY BASELINE STATION

11/20/2023 10:57:57 AM arains c:\pw\_working\drmp01\dms38149\CTLSRD01.dgn

REVISIONS			
DATE	DESCRIPTION	DATE	DESCRIPTION

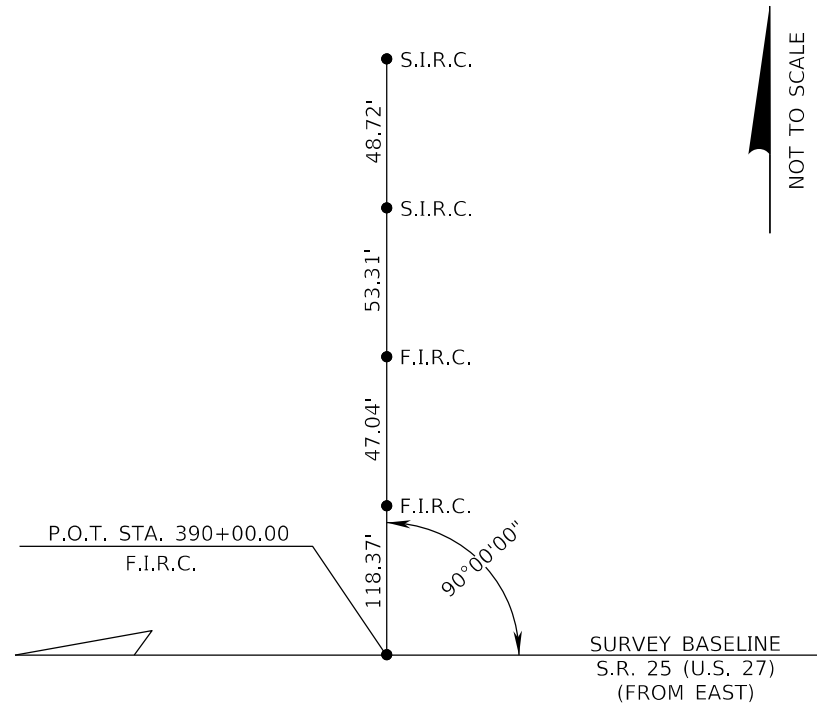
ENGINEER OF RECORD  
 COREY M. BLOXAM, P.E.  
 LICENSE NUMBER: 82300  
 DRMP, INC.  
 941 LAKE BALDWIN LANE  
 ORLANDO, FL 32814

STATE OF FLORIDA DEPARTMENT OF TRANSPORTATION		
ROAD NO.	COUNTY	FINANCIAL PROJECT ID
SR 25	HENDRY	448938-1-52-01

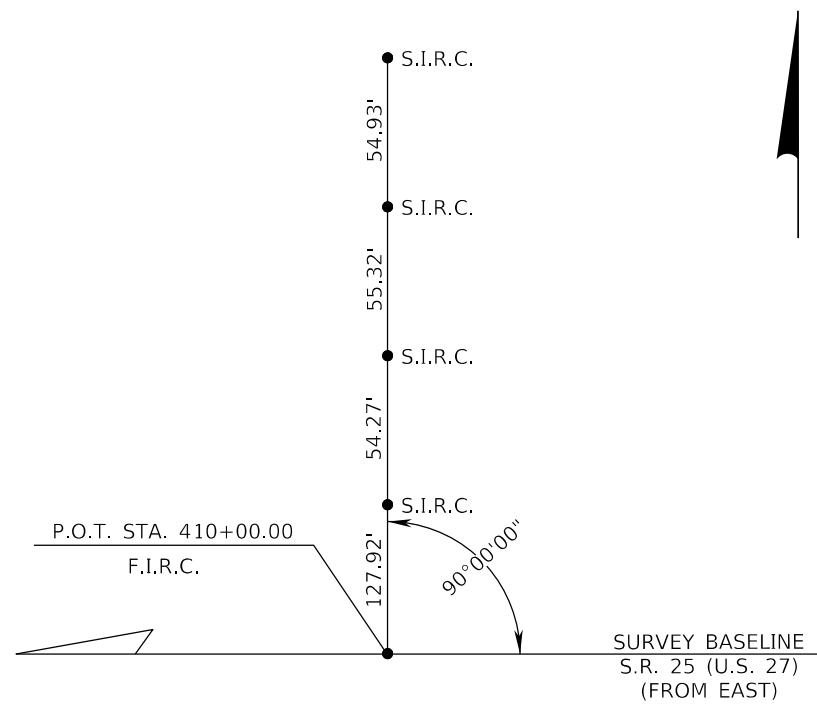
**PROJECT CONTROL (2)**

SHEET NO.  
10

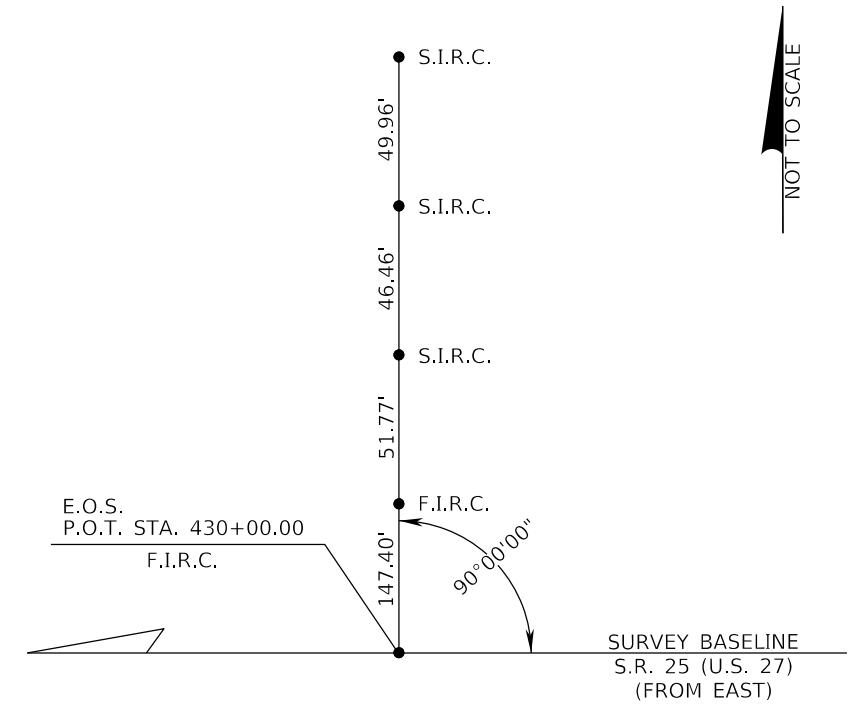
THE OFFICIAL RECORD OF THIS SHEET IS THE ELECTRONIC FILE DIGITALLY SIGNED AND SEALED UNDER RULE 61G15-23.004, F.A.C.



P.O.T. STA. 390+00.00  
 FOUND 5/8" IRON ROD AND CAP "LB 6566"  
 S.R. 25 (U.S. 27) (FROM EAST)



P.O.T. STA. 410+00.00  
 FOUND 5/8" IRON ROD AND CAP "LB 6566"  
 S.R. 25 (U.S. 27) (FROM EAST)



E.O.S. P.O.T. STA. 430+00.00  
 FOUND 5/8" IRON ROD AND CAP "LB 6566"  
 S.R. 25 (U.S. 27) (FROM EAST)

LEGEND:

- B.O.S. = BEGINNING OF SURVEY
- ENG = ENGINEERING
- E.O.S. = END OF SURVEY
- F.I.R. = FOUND IRON ROD
- F.I.R.C. = FOUND 5/8" IRON ROD AND CAP  
 "LB 6566" UNLESS OTHERWISE NOTED
- LB = LICENSED BUSINESS
- P.O.T. = POINT ON TANGENT
- PT. = POINT
- S.I.R.C. = SET 5/8" IRON ROD AND CAP  
 "REFERENCE PT. LB 3114"  
 UNLESS OTHERWISE NOTED
- S.M.N.D. = SET MAG NAIL AND DISK "AIM ENG LB 3114"
- S.R. = STATE ROAD
- STA. = SURVEY BASELINE STATION

11/20/2023 10:57:57 AM arains  
 c:\pw\_working\drmp01\dms38149\CTLSRD01.dgn

REVISIONS			
DATE	DESCRIPTION	DATE	DESCRIPTION

ENGINEER OF RECORD  
 COREY M. BLOXAM, P.E.  
 LICENSE NUMBER: 82300  
 DRMP, INC.  
 941 LAKE BALDWIN LANE  
 ORLANDO, FL 32814

STATE OF FLORIDA DEPARTMENT OF TRANSPORTATION		
ROAD NO.	COUNTY	FINANCIAL PROJECT ID
SR 25	HENDRY	448938-1-52-01

**PROJECT CONTROL (3)**

SHEET NO.  
**11**

THE OFFICIAL RECORD OF THIS SHEET IS THE ELECTRONIC FILE DIGITALLY SIGNED AND SEALED UNDER RULE 61G15-23.004, F.A.C.

Florida Department of Transportation District One  
 Vertical Control Data Sheet

DATUM  
 NGVD 1929  
 NAVD 1988 X

Monument Name or Designation: BM 27 RESET Elevation feet: 16.437'  
 State Road No.: 5.S.R. 25 County: HENDRY  
 Section: 12 Township: 43 S Range: 34 E Roadway Section I.D.: 07030-000  
 Establishing Firm: McKIM & CREED Financial Project ID: 448938-1  
 Established: ✓ Recovered: 05/17/2022 Field Book No.: 504801

State Plane Coordinates:  
 (Nearest Foot) N (Y): = 879923 E (X): = 656684  
 Base Line Station and Offset: STA. 199+80 O/S 129.2' RT.  
 Description of Monument: FOUND STANDARD F.D.O.T. 4"x4" CONCRETE  
MONUMENT WITH BRASS DISK STAMPED "BM 27"

Distance and Direction from Nearest Intersection: 5.1 MILES EAST ALONG  
U.S. 27 FROM THE INTERSECTION OF U.S. 27 AND S.R. 80

Field Location Sketch  
 BRICK HOUSE  
 BOARD FENCE  
 GATE  
 GATE POST  
 UTILITY POLE  
 NORTH EDGE OF PAVEMENT  
 U.S. 27 FROM THE INTERSECTION OF U.S. 27 AND S.R. 80

Florida Department of Transportation District One  
 Vertical Control Data Sheet

DATUM  
 NGVD 1929  
 NAVD 1988 X

Monument Name or Designation: BM 29 RESET Elevation feet: 16.180'  
 State Road No.: 5.S.R. 25 County: HENDRY  
 Section: 11 Township: 43 S Range: 33 E Roadway Section I.D.: 07030-000  
 Establishing Firm: McKIM & CREED Financial Project ID: 448938-1  
 Established: ✓ Recovered: 05/17/2022 Field Book No.: 504801

State Plane Coordinates:  
 (Nearest Foot) N (Y): = 879905 E (X): = 654691  
 Base Line Station and Offset: STA. 219+74 O/S 128.2' RT.  
 Description of Monument: FOUND STANDARD F.D.O.T. 4"x4" CONCRETE  
MONUMENT WITH BRASS DISK STAMPED "BM 29"

Distance and Direction from Nearest Intersection: 4.8 MILES EAST ALONG  
U.S. 27 FROM THE INTERSECTION OF U.S. 27 AND S.R. 80

Field Location Sketch  
 SUGAR CANE FIELD  
 FARM DITCH  
 UTILITY POLE  
 FARM DITCH 1.0' BELOW SURFACE  
 TOP OF BANK  
 NORTH EDGE OF PAVEMENT  
 U.S. 27 FROM THE INTERSECTION OF U.S. 27 AND S.R. 80

Florida Department of Transportation District One  
 Vertical Control Data Sheet

DATUM  
 NGVD 1929  
 NAVD 1988 X

Monument Name or Designation: BM 30A Elevation feet: 17.387'  
 State Road No.: 5.S.R. 25 County: HENDRY  
 Section: 11 Township: 43 S Range: 33 E Roadway Section I.D.: 07030-000  
 Establishing Firm: McKIM & CREED Financial Project ID: 448938-1  
 Established: ✓ Recovered: 05/17/2022 Field Book No.: 504801

State Plane Coordinates:  
 (Nearest Foot) N (Y): = 879898 E (X): = 653706  
 Base Line Station and Offset: STA. 229+59 O/S 129.7' RT.  
 Description of Monument: FOUND STANDARD F.D.O.T. 4"x4" CONCRETE  
MONUMENT WITH BRASS DISK STAMPED "BM 30A"

Distance and Direction from Nearest Intersection: 4.6 MILES EAST ALONG  
U.S. 27 FROM THE INTERSECTION OF U.S. 27 AND S.R. 80

Field Location Sketch  
 SINGLE SUPPORT SIGN (TRAFFIC)  
 ASPHALT SHOULDER  
 4' POST AND RAIL FENCE  
 STITT RANCH ROAD ASPHALT  
 NORTH EDGE OF PAVEMENT  
 U.S. 27 FROM THE INTERSECTION OF U.S. 27 AND S.R. 80

Florida Department of Transportation District One  
 Vertical Control Data Sheet

DATUM  
 NGVD 1929  
 NAVD 1988 X

Monument Name or Designation: BM 31 RESET Elevation feet: 15.816'  
 State Road No.: 5.S.R. 25 County: HENDRY  
 Section: 11 Township: 43 S Range: 33 E Roadway Section I.D.: 07030-000  
 Establishing Firm: McKIM & CREED Financial Project ID: 448938-1  
 Established: ✓ Recovered: 05/17/2022 Field Book No.: 504801

State Plane Coordinates:  
 (Nearest Foot) N (Y): = 879890 E (X): = 652724  
 Base Line Station and Offset: STA. 239+41 O/S 130.1' RT.  
 Description of Monument: FOUND STANDARD F.D.O.T. 4"x4" CONCRETE  
MONUMENT WITH BRASS DISK STAMPED "BM 31"

Distance and Direction from Nearest Intersection: 4.4 MILES EAST ALONG  
U.S. 27 FROM THE INTERSECTION OF U.S. 27 AND S.R. 80

Field Location Sketch  
 WOOD UTILITY POLE  
 11 STRAND BARBED WIRE FENCE  
 TELEPHONE PEDESTAL  
 NORTHEAST CORNER OF DRAINAGE STRUCTURE  
 FARM DITCH  
 TOP OF BANK  
 NORTH EDGE OF PAVEMENT  
 U.S. 27 FROM THE INTERSECTION OF U.S. 27 AND S.R. 80

Florida Department of Transportation District One  
 Vertical Control Data Sheet

DATUM  
 NGVD 1929  
 NAVD 1988 X

Monument Name or Designation: BM 32 RESET Elevation feet: 15.789'  
 State Road No.: 5.S.R. 25 County: HENDRY  
 Section: 11 Township: 43 S Range: 33 E Roadway Section I.D.: 07030-000  
 Establishing Firm: McKIM & CREED Financial Project ID: 448938-1  
 Established: ✓ Recovered: 05/17/2022 Field Book No.: 504801

State Plane Coordinates:  
 (Nearest Foot) N (Y): = 879862 E (X): = 651737  
 Base Line Station and Offset: STA. 249+28 O/S 110.6' RT.  
 Description of Monument: FOUND STANDARD F.D.O.T. 4"x4" CONCRETE  
MONUMENT WITH BRASS DISK STAMPED "BM 32"

Distance and Direction from Nearest Intersection: 4.2 MILES EAST ALONG  
U.S. 27 FROM THE INTERSECTION OF U.S. 27 AND S.R. 80

Field Location Sketch  
 WOOD UTILITY POLE  
 4' 11 STRAND BARBED WIRE FENCE  
 ASPHALT  
 6'x6' RIGHT OF WAY CONCRETE MONUMENT  
 NORTH EDGE OF PAVEMENT  
 U.S. 27 FROM THE INTERSECTION OF U.S. 27 AND S.R. 80

Florida Department of Transportation District One  
 Vertical Control Data Sheet

DATUM  
 NGVD 1929  
 NAVD 1988 X

Monument Name or Designation: J 414 Elevation feet: 16.339'  
 State Road No.: 5.S.R. 25 County: HENDRY  
 Section: 10 Township: 43 S Range: 33 E Roadway Section I.D.: 07030-000  
 Establishing Firm: McKIM & CREED Financial Project ID: 448938-1  
 Established: ✓ Recovered: 05/17/2022 Field Book No.: 504801

State Plane Coordinates:  
 (Nearest Foot) N (Y): = 879858 E (X): = 651325  
 Base Line Station and Offset: STA. 253+40 O/S 109.3' RT.  
 Description of Monument: FOUND N.G.S. STAINLESS STEEL ENCASED ROD  
WITHOUT SLEEVE STAMPED "J 414"

Distance and Direction from Nearest Intersection: 4.1 MILES EAST ALONG  
U.S. 27 FROM THE INTERSECTION OF U.S. 27 AND S.R. 80

Field Location Sketch  
 WOOD UTILITY POLE  
 4' BARBED WIRE FENCE  
 ASPHALT DRIVEWAY  
 WEST BOUND U.S. 27  
 EDGE OF PAVEMENT  
 U.S. 27 FROM THE INTERSECTION OF U.S. 27 AND S.R. 80

REVISIONS		ENGINEER OF RECORD		STATE OF FLORIDA DEPARTMENT OF TRANSPORTATION			SHEET NO.
DATE	DESCRIPTION	DATE	DESCRIPTION	ROAD NO.	COUNTY	FINANCIAL PROJECT ID	
				SR 25	HENDRY	448938-1-52-01	12

PROJECT CONTROL (4)

Florida Department of Transportation District One  
 Vertical Control Data Sheet

DATUM  
 NGVD 1929  
 NAVD 1988 X

Monument Name or Designation: BM 33 RESET Elevation feet: 15.985'  
 State Road No.: U.S. 27  
 Section: 10 Township: 43 S Range: 33 E Roadway Section I.D.: 07030-000  
 Establishing Firm: MCKIM & CREED Financial Project ID: 448938-1  
 Established: / / Recovered: 05 / 17 / 2022 Field Book No.: 504801

State Plane Coordinates:  
 (Nearest Foot) N (Y) = 879856 E (X) = 650755  
 Base Line Station and Offset: STA. 259+10 O/S 110.5' RT.  
 Description of Monument: FOUND STANDARD F.D.O.T. 4"x4" CONCRETE  
 MONUMENT WITH BRASS DISK STAMPED "BM 33".

Distance and Direction from Nearest Intersection: 4.0 MILES EAST ALONG  
 U.S. 27 FROM THE INTERSECTION OF U.S. 27 AND S.R. 80

Florida Department of Transportation District One  
 Vertical Control Data Sheet

DATUM  
 NGVD 1929  
 NAVD 1988 X

Monument Name or Designation: BM 35A Elevation feet: 15.812'  
 State Road No.: U.S. 27  
 Section: 10 Township: 43 S Range: 33 E Roadway Section I.D.: 07030-000  
 Establishing Firm: MCKIM & CREED Financial Project ID: 448938-1  
 Established: / / Recovered: 05 / 17 / 2022 Field Book No.: 504801

State Plane Coordinates:  
 (Nearest Foot) N (Y) = 879859 E (X) = 648554  
 Base Line Station and Offset: STA. 281+11 O/S 128.8' RT.  
 Description of Monument: FOUND STANDARD F.D.O.T. 4"x4" CONCRETE  
 MONUMENT WITH BRASS DISK STAMPED "BM 35A".

Distance and Direction from Nearest Intersection: 3.6 MILES EAST ALONG  
 U.S. 27 FROM THE INTERSECTION OF U.S. 27 AND S.R. 80

Florida Department of Transportation District One  
 Vertical Control Data Sheet

DATUM  
 NGVD 1929  
 NAVD 1988 X

Monument Name or Designation: BM 37A Elevation feet: 15.803'  
 State Road No.: U.S. 27  
 Section: 10 Township: 43 S Range: 33 E Roadway Section I.D.: 07030-000  
 Establishing Firm: MCKIM & CREED Financial Project ID: 448938-1  
 Established: / / Recovered: 05 / 17 / 2022 Field Book No.: 504801

State Plane Coordinates:  
 (Nearest Foot) N (Y) = 879858 E (X) = 646618  
 Base Line Station and Offset: STA. 300+47 O/S 146.1' RT.  
 Description of Monument: FOUND STANDARD F.D.O.T. 4"x4" CONCRETE  
 MONUMENT WITH BRASS DISK STAMPED "BM 37A".

Distance and Direction from Nearest Intersection: 3.2 MILES EAST ALONG  
 U.S. 27 FROM THE INTERSECTION OF U.S. 27 AND S.R. 80

Florida Department of Transportation District One  
 Vertical Control Data Sheet

DATUM  
 NGVD 1929  
 NAVD 1988 X

Monument Name or Designation: BM 34 RESET Elevation feet: 15.888'  
 State Road No.: U.S. 27  
 Section: 10 Township: 43 S Range: 33 E Roadway Section I.D.: 07030-000  
 Establishing Firm: MCKIM & CREED Financial Project ID: 448938-1  
 Established: / / Recovered: 05 / 17 / 2022 Field Book No.: 504801

State Plane Coordinates:  
 (Nearest Foot) N (Y) = 879850 E (X) = 649766  
 Base Line Station and Offset: STA. 268+99 O/S 111.7' RT.  
 Description of Monument: FOUND STANDARD F.D.O.T. 4"x4" CONCRETE  
 MONUMENT WITH BRASS DISK STAMPED "BM 34".

Distance and Direction from Nearest Intersection: 3.8 MILES EAST ALONG  
 U.S. 27 FROM THE INTERSECTION OF U.S. 27 AND S.R. 80

Florida Department of Transportation District One  
 Vertical Control Data Sheet

DATUM  
 NGVD 1929  
 NAVD 1988 X

Monument Name or Designation: BM 36A Elevation feet: 16.082'  
 State Road No.: U.S. 27  
 Section: 10 Township: 43 S Range: 33 E Roadway Section I.D.: 07030-000  
 Establishing Firm: MCKIM & CREED Financial Project ID: 448938-1  
 Established: / / Recovered: 05 / 17 / 2022 Field Book No.: 504801

State Plane Coordinates:  
 (Nearest Foot) N (Y) = 879873 E (X) = 647581  
 Base Line Station and Offset: STA. 290+84 O/S 151.3' RT.  
 Description of Monument: FOUND STANDARD F.D.O.T. 4"x4" CONCRETE  
 MONUMENT WITH BRASS DISK STAMPED "BM 36A".

Distance and Direction from Nearest Intersection: 3.4 MILES EAST ALONG  
 U.S. 27 FROM THE INTERSECTION OF U.S. 27 AND S.R. 80

Florida Department of Transportation District One  
 Vertical Control Data Sheet

DATUM  
 NGVD 1929  
 NAVD 1988 X

Monument Name or Designation: BM 38 RESET Elevation feet: 16.986'  
 State Road No.: U.S. 27  
 Section: 10 Township: 43 S Range: 33 E Roadway Section I.D.: 07030-000  
 Establishing Firm: MCKIM & CREED Financial Project ID: 448938-1  
 Established: / / Recovered: 05 / 17 / 2022 Field Book No.: 504801

State Plane Coordinates:  
 (Nearest Foot) N (Y) = 879817 E (X) = 645830  
 Base Line Station and Offset: STA. 308+35 O/S 113.2' RT.  
 Description of Monument: FOUND STANDARD F.D.O.T. 4"x4" CONCRETE  
 MONUMENT WITH BRASS DISK STAMPED "BM 38".

Distance and Direction from Nearest Intersection: 3.1 MILES EAST ALONG  
 U.S. 27 FROM THE INTERSECTION OF U.S. 27 AND S.R. 80

REVISIONS		ENGINEER OF RECORD		STATE OF FLORIDA DEPARTMENT OF TRANSPORTATION			PROJECT CONTROL (5)	SHEET NO.  13
DATE	DESCRIPTION	DATE	DESCRIPTION	ROAD NO.	COUNTY	FINANCIAL PROJECT ID		
				SR 25	HENDRY	448938-1-52-01		

COREY M. BLOXAM, P.E.  
 LICENSE NUMBER: 82300  
 DRMP, INC.  
 941 LAKE BALDWIN LANE  
 ORLANDO, FL 32814

Florida Department of Transportation District One  
 Vertical Control Data Sheet

DATUM  
 NGVD 1929  
 NAVD 1988 X

Monument Name or Designation: BM 39 RESET Elevation feet: 17.422'  
 State Road No.: U.S. 27  
 Section: 09 Township: 43 S Range: 33 E Roadway Section I.D.: 07030-000  
 Establishing Firm: McKIM & CREED Financial Project ID: 448938-1  
 Established: / / Recovered: 05 / 17 / 2022 Field Book No.: 504801

State Plane Coordinates:  
 (Nearest Foot) N (Y): = 879828 E (X): = 644848  
 Base Line Station and Offset: STA. 318+17 O/S 134.2' RT.  
 Description of Monument: FOUND STANDARD F.D.O.T. 4"x4" CONCRETE  
MONUMENT WITH BRASS DISK STAMPED "BM 39"

Distance and Direction from Nearest Intersection: 2.9 MILES EAST ALONG  
U.S. 27 FROM THE INTERSECTION OF U.S. 27 AND S.R. 80

Field Location Sketch

BM 39 RESET  
 15' PALM  
 TOP OF BANK  
 DITCH  
 SUGAR CANE FIELD ACCESS  
 40.1'  
 7.0'  
 62.5'

EDGE OF PAVED SHOULDER  
 WEST BOUND U.S. 27

Florida Department of Transportation District One  
 Vertical Control Data Sheet

DATUM  
 NGVD 1929  
 NAVD 1988 X

Monument Name or Designation: BM 40 RESET Elevation feet: 16.802'  
 State Road No.: U.S. 27  
 Section: 09 Township: 43 S Range: 33 E Roadway Section I.D.: 07030-000  
 Establishing Firm: McKIM & CREED Financial Project ID: 448938-1  
 Established: / / Recovered: 05 / 17 / 2022 Field Book No.: 504801

State Plane Coordinates:  
 (Nearest Foot) N (Y): = 879813 E (X): = 643863  
 Base Line Station and Offset: STA. 328+02 O/S 129.3' RT.  
 Description of Monument: FOUND STANDARD F.D.O.T. 4"x4" CONCRETE  
MONUMENT WITH BRASS DISK STAMPED "BM 40"

Distance and Direction from Nearest Intersection: 2.7 MILES EAST ALONG  
U.S. 27 FROM THE INTERSECTION OF U.S. 27 AND S.R. 80

Field Location Sketch

UTILITY POLE  
 18" OAK  
 DIRT FARM ROAD  
 60.0'  
 80.5'  
 1.0'  
 15" PALM  
 DITCH  
 TOP OF BANK  
 BM 40 RESET

EDGE OF PAVED SHOULDER  
 WEST BOUND U.S. 27

Florida Department of Transportation District One  
 Vertical Control Data Sheet

DATUM  
 NGVD 1929  
 NAVD 1988 X

Monument Name or Designation: BM 41A Elevation feet: 16.658'  
 State Road No.: U.S. 27  
 Section: 09 Township: 43 S Range: 33 E Roadway Section I.D.: 07030-000  
 Establishing Firm: McKIM & CREED Financial Project ID: 448938-1  
 Established: / / Recovered: 05 / 17 / 2022 Field Book No.: 504801

State Plane Coordinates:  
 (Nearest Foot) N (Y): = 879805 E (X): = 642889  
 Base Line Station and Offset: STA. 337+76 O/S 129.6' RT.  
 Description of Monument: FOUND STANDARD F.D.O.T. 4"x4" CONCRETE  
MONUMENT WITH BRASS DISK STAMPED "BM 41A"

Distance and Direction from Nearest Intersection: 2.5 MILES EAST ALONG  
U.S. 27 FROM THE INTERSECTION OF U.S. 27 AND S.R. 80

Field Location Sketch

UTILITY POLE  
 OPEN FIELD NOTHING PLANTED  
 4" 5-STRAND BARBED WIRE FENCE  
 140.7'  
 17.7'  
 5.8'  
 2.2'  
 235.3'  
 TOP OF BANK  
 DITCH  
 BM 41A

EDGE OF PAVED SHOULDER  
 WEST BOUND U.S. 27

Florida Department of Transportation District One  
 Vertical Control Data Sheet

DATUM  
 NGVD 1929  
 NAVD 1988 X

Monument Name or Designation: BM 42A Elevation feet: 16.892'  
 State Road No.: U.S. 27  
 Section: 09 Township: 43 S Range: 33 E Roadway Section I.D.: 07030-000  
 Establishing Firm: McKIM & CREED Financial Project ID: 448938-1  
 Established: / / Recovered: 05 / 17 / 2022 Field Book No.: 504801

State Plane Coordinates:  
 (Nearest Foot) N (Y): = 879799 E (X): = 641895  
 Base Line Station and Offset: STA. 347+70 O/S 131.4' RT.  
 Description of Monument: FOUND STANDARD F.D.O.T. 4"x4" CONCRETE  
MONUMENT WITH BRASS DISK STAMPED "BM 42A"

Distance and Direction from Nearest Intersection: 2.3 MILES EAST ALONG  
U.S. 27 FROM THE INTERSECTION OF U.S. 27 AND S.R. 80

Field Location Sketch

UTILITY POLE  
 4" 5-STRAND BARBED WIRE FENCE  
 371.0'  
 5.5'  
 105.2'  
 5.6'  
 6.0'  
 DITCH  
 EDGE OF PAVED SHOULDER  
 WEST BOUND U.S. 27  
 METAL LIGHT POLE  
 LG-1-172

Florida Department of Transportation District One  
 Vertical Control Data Sheet

DATUM  
 NGVD 1929  
 NAVD 1988 X

Monument Name or Designation: BM 43B Elevation feet: 17.357'  
 State Road No.: U.S. 27  
 Section: 09 Township: 43 S Range: 33 E Roadway Section I.D.: 07030-000  
 Establishing Firm: AIM ENG. & SURVEYING Financial Project ID: 448938-1  
 Established: 05 / 17 / 2022 Recovered: / / Field Book No.: 504801

State Plane Coordinates:  
 (Nearest Foot) N (Y): = 879795 E (X): = 640860  
 Base Line Station and Offset: STA. 358+05 O/S 135.5' RT.  
 Description of Monument: SET STANDARD F.D.O.T. 4"x4" CONCRETE  
MONUMENT WITH ALUMINIUM DISK STAMPED "BM 43B"

Distance and Direction from Nearest Intersection: 2.1 MILES EAST ALONG  
U.S. 27 FROM THE INTERSECTION OF U.S. 27 AND S.R. 80

Field Location Sketch

UTILITY POLE  
 WOOD POWER POLE  
 19.3'  
 4.0'  
 60.0'  
 DITCH  
 TOP OF BANK  
 CORRUGATED METAL PIPE UP DRAIN  
 BM 43B

EDGE OF PAVED SHOULDER  
 WEST BOUND U.S. 27

Florida Department of Transportation District One  
 Vertical Control Data Sheet

DATUM  
 NGVD 1929  
 NAVD 1988 X

Monument Name or Designation: BM 44 RESET Elevation feet: 17.371'  
 State Road No.: U.S. 27  
 Section: 08 Township: 43 S Range: 33 E Roadway Section I.D.: 07030-000  
 Establishing Firm: McKIM & CREED Financial Project ID: 448938-1  
 Established: / / Recovered: 05 / 17 / 2022 Field Book No.: 504801

State Plane Coordinates:  
 (Nearest Foot) N (Y): = 879779 E (X): = 639932  
 Base Line Station and Offset: STA. 367+33 O/S 126.8' RT.  
 Description of Monument: FOUND STANDARD F.D.O.T. 4"x4" CONCRETE  
MONUMENT WITH BRASS DISK STAMPED "BM 44"

Distance and Direction from Nearest Intersection: 2.0 MILES EAST ALONG  
U.S. 27 FROM THE INTERSECTION OF U.S. 27 AND S.R. 80

Field Location Sketch

UTILITY POLE  
 SUGAR CANE FIELD  
 22.1'  
 167.4'  
 15" PALM  
 FARM ROAD  
 DITCH  
 5.5'

EDGE OF PAVED SHOULDER  
 WEST BOUND U.S. 27

REVISIONS		REVISIONS	
DATE	DESCRIPTION	DATE	DESCRIPTION

ENGINEER OF RECORD  
 COREY M. BLOXAM, P.E.  
 LICENSE NUMBER: 82300  
 DRMP, INC.  
 941 LAKE BALDWIN LANE  
 ORLANDO, FL 32814

STATE OF FLORIDA DEPARTMENT OF TRANSPORTATION		
ROAD NO.	COUNTY	FINANCIAL PROJECT ID
SR 25	HENDRY	448938-1-52-01

PROJECT CONTROL (6)

SHEET NO.  
 14

Florida Department of Transportation District One  
 Vertical Control Data Sheet

DATUM  
 NGVD 1929  
 NAVD 1988 X

Monument Name or Designation: BM 45 RESET Elevation feet: 17.984'  
 State Road No.: U.S. 27 County: HENDRY  
 Section: 08 Township: 43 S Range: 33 E Roadway Section I.D.: 07030-000  
 Establishing Firm: McKIM & CREED Financial Project ID: 448938-1  
 Established: / / Recovered: 05 / 17 / 2022 Field Book No.: 504801

State Plane Coordinates:  
 (Nearest Foot) N (Y): = 879764 E (X): = 638943  
 Base Line Station and Offset: STA. 377+23 O/S 119.6' RT.  
 Description of Monument: FOUND STANDARD F.D.O.T. 4"x4" CONCRETE  
 MONUMENT WITH BRASS DISK STAMPED "BM 45".

Distance and Direction from Nearest Intersection: 1.7 MILES EAST ALONG  
 U.S. 27 FROM THE INTERSECTION OF U.S. 27 AND S.R. 80

Field Location Sketch  
 GUY ANCHOR  
 UTILITY POLE  
 131.0'  
 33.8'  
 26.2'  
 47.7'  
 TOP OF BANK  
 DITCH  
 SHELL FARM ROAD  
 EDGE OF PAVED SHOULDER  
 CL WEST BOUND U.S. 27

Florida Department of Transportation District One  
 Vertical Control Data Sheet

DATUM  
 NGVD 1929  
 NAVD 1988 X

Monument Name or Designation: BM 46A Elevation feet: 19.266'  
 State Road No.: U.S. 27 County: HENDRY  
 Section: 08 Township: 43 S Range: 33 E Roadway Section I.D.: 07030-000  
 Establishing Firm: McKIM & CREED Financial Project ID: 448938-1  
 Established: / / Recovered: 05 / 17 / 2022 Field Book No.: 504801

State Plane Coordinates:  
 (Nearest Foot) N (Y): = 879757 E (X): = 637921  
 Base Line Station and Offset: STA. 387+45 O/S 120.6' RT.  
 Description of Monument: FOUND STANDARD F.D.O.T. 4"x4" CONCRETE  
 MONUMENT WITH BRASS DISK STAMPED "BM 46A".

Distance and Direction from Nearest Intersection: 1.6 MILES EAST ALONG  
 U.S. 27 FROM THE INTERSECTION OF U.S. 27 AND S.R. 80

Field Location Sketch  
 182.9'  
 16.8'  
 18.2'  
 6" OAK  
 TOP OF BANK  
 NORTH WEST CORNER OF STRAIGHT END WALL  
 DITCH  
 POWER POLE WITH TRANSFORMER  
 DRIVE DRIVE  
 EDGE OF PAVED SHOULDER  
 CL WEST BOUND U.S. 27

Florida Department of Transportation District One  
 Vertical Control Data Sheet

DATUM  
 NGVD 1929  
 NAVD 1988 X

Monument Name or Designation: BM 47 RESET Elevation feet: 18.389'  
 State Road No.: U.S. 27 County: HENDRY  
 Section: 08 Township: 43 S Range: 33 E Roadway Section I.D.: 07030-000  
 Establishing Firm: McKIM & CREED Financial Project ID: 448938-1  
 Established: / / Recovered: 05 / 17 / 2022 Field Book No.: 504801

State Plane Coordinates:  
 (Nearest Foot) N (Y): = 879743 E (X): = 636674  
 Base Line Station and Offset: STA. 399+92 O/S 116.4' RT.  
 Description of Monument: FOUND STANDARD F.D.O.T. 4"x4" CONCRETE  
 MONUMENT WITH BRASS DISK STAMPED "BM 47".

Distance and Direction from Nearest Intersection: 1.3 MILES EAST ALONG  
 U.S. 27 FROM THE INTERSECTION OF U.S. 27 AND S.R. 80

Field Location Sketch  
 2.2'  
 6'  
 6.8'  
 4.5'  
 5.1'  
 6.9'  
 UTILITY POLE STAMPED #1478 IN SOUTH FACE  
 DITCH  
 SUGAR CANE FIELD  
 BM 47 RESET  
 SINGLE SUPPORT SIGN (BURIED TELEPHONE)  
 SINGLE SUPPORT SIGN (BURIED GAS)  
 TOP OF BANK  
 EDGE OF PAVED SHOULDER  
 CL WEST BOUND U.S. 27

Florida Department of Transportation District One  
 Vertical Control Data Sheet

DATUM  
 NGVD 1929  
 NAVD 1988 X

Monument Name or Designation: BM 48A Elevation feet: 17.855'  
 State Road No.: U.S. 27 County: HENDRY  
 Section: 08 Township: 43 S Range: 33 E Roadway Section I.D.: 07030-000  
 Establishing Firm: McKIM & CREED Financial Project ID: 448938-1  
 Established: / / Recovered: 05 / 17 / 2022 Field Book No.: 504801

State Plane Coordinates:  
 (Nearest Foot) N (Y): = 879738 E (X): = 635958  
 Base Line Station and Offset: STA. 407+08 O/S 117.0' RT.  
 Description of Monument: FOUND STANDARD F.D.O.T. 4"x4" CONCRETE  
 MONUMENT WITH BRASS DISK STAMPED "BM 48A".

Distance and Direction from Nearest Intersection: 1.2 MILES EAST ALONG  
 U.S. 27 FROM THE INTERSECTION OF U.S. 27 AND S.R. 80

Field Location Sketch  
 5.7'  
 4.5'  
 4.5'  
 5.7'  
 BM 48A  
 TOP OF BANK  
 DITCH  
 POWER POLE  
 EDGE OF PAVED SHOULDER  
 CL WEST BOUND U.S. 27

Florida Department of Transportation District One  
 Vertical Control Data Sheet

DATUM  
 NGVD 1929  
 NAVD 1988 X

Monument Name or Designation: BM 49 RESET Elevation feet: 17.588'  
 State Road No.: U.S. 27 County: HENDRY  
 Section: 07 Township: 43 S Range: 33 E Roadway Section I.D.: 07030-000  
 Establishing Firm: McKIM & CREED Financial Project ID: 448938-1  
 Established: / / Recovered: 05 / 17 / 2022 Field Book No.: 504801

State Plane Coordinates:  
 (Nearest Foot) N (Y): = 879730 E (X): = 635009  
 Base Line Station and Offset: STA. 416+57 O/S 116.4' RT.  
 Description of Monument: FOUND STANDARD F.D.O.T. 4"x4" CONCRETE  
 MONUMENT WITH BRASS DISK STAMPED "BM 49".

Distance and Direction from Nearest Intersection: 1.0 MILES EAST ALONG  
 U.S. 27 FROM THE INTERSECTION OF U.S. 27 AND S.R. 80

Field Location Sketch  
 15.8'  
 1.7'  
 132.2'  
 45.0'  
 UTILITY POLE  
 TOP OF BANK  
 DITCH  
 CITRUS GROVE  
 ENTRANCE TO GROVE (DIRT)  
 BM 49 RESET  
 EDGE OF PAVED SHOULDER  
 CL WEST BOUND U.S. 27

Florida Department of Transportation District One  
 Vertical Control Data Sheet

DATUM  
 NGVD 1929  
 NAVD 1988 X

Monument Name or Designation: BM 50A Elevation feet: 17.741'  
 State Road No.: U.S. 27 County: HENDRY  
 Section: 07 Township: 43 S Range: 33 E Roadway Section I.D.: 07030-000  
 Establishing Firm: McKIM & CREED Financial Project ID: 448938-1  
 Established: / / Recovered: 05 / 17 / 2022 Field Book No.: 504801

State Plane Coordinates:  
 (Nearest Foot) N (Y): = 879718 E (X): = 634024  
 Base Line Station and Offset: STA. 426+42 O/S 112.2' RT.  
 Description of Monument: FOUND STANDARD F.D.O.T. 4"x4" CONCRETE  
 MONUMENT WITH BRASS DISK STAMPED "BM 50A".

Distance and Direction from Nearest Intersection: 0.8 MILES EAST ALONG  
 U.S. 27 FROM THE INTERSECTION OF U.S. 27 AND S.R. 80

Field Location Sketch  
 161.0'  
 46.2'  
 4.0'  
 4.0'  
 5.7'  
 5.7'  
 UTILITY POLE WITH NAIL AND DISK "LS 2995" IN SOUTH FACE  
 WITNESS POST  
 CITRUS GROVE  
 DITCH  
 TOP OF BANK  
 SINGLE SUPPORT SIGN (BURIED CABLE)  
 BM 50A  
 EDGE OF PAVED SHOULDER  
 CL WEST BOUND U.S. 27

REVISIONS		ENGINEER OF RECORD		STATE OF FLORIDA DEPARTMENT OF TRANSPORTATION			SHEET NO.
DATE	DESCRIPTION	DATE	DESCRIPTION	ROAD NO.	COUNTY	FINANCIAL PROJECT ID	
				SR 25	HENDRY	448938-1-52-01	15

COREY M. BLOXAM, P.E.  
 LICENSE NUMBER: 82300  
 DRMP, INC.  
 941 LAKE BALDWIN LANE  
 ORLANDO, FL 32814

PROJECT CONTROL (7)

Florida Department of Transportation District One  
 Vertical Control Data Sheet

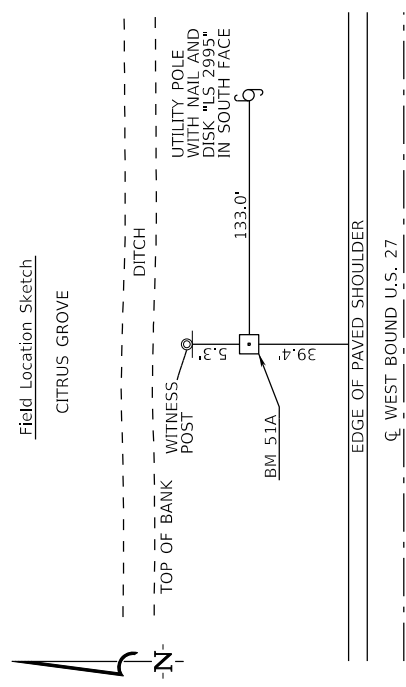
DATUM  
 NGVD 1929  
 NAVD 1988 X

Monument Name or Designation: BM 51A Elevation feet: 18.517'  
 State Road No.: 51A U.S. 27 County: HENDRY  
 Section: 07 Township: 43 S Range: 33 E Roadway Section I.D.: 07030-000  
 Establishing Firm: McKIM & CREED Financial Project ID: 448938-1  
 Established: 17/2022 Recovered: 05/17/2022 Field Book No.: 504801

State Plane Coordinates: N (Y): 879709 E (X): 633035  
 (Nearest Foot)

Base Line Station and Offset: STA. 436+31 O/S 110.9' RT.  
 Description of Monument: FOUND STANDARD F.D.O.T. 4"x4" CONCRETE MONUMENT WITH BRASS DISK STAMPED "BM 51A".

Distance and Direction from Nearest Intersection: 0.7 MILES EAST ALONG U.S. 27 FROM THE INTERSECTION OF U.S. 27 AND S.R. 80



Florida Department of Transportation District One  
 Vertical Control Data Sheet

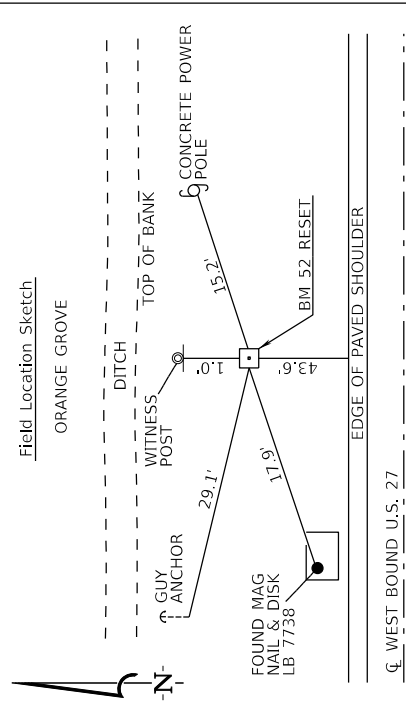
DATUM  
 NGVD 1929  
 NAVD 1988 X

Monument Name or Designation: BM 52 RESET Elevation feet: 18.943'  
 State Road No.: 52 U.S. 27 County: HENDRY  
 Section: 07 Township: 43 S Range: 33 E Roadway Section I.D.: 07030-000  
 Establishing Firm: McKIM & CREED Financial Project ID: 448938-1  
 Established: 17/2022 Recovered: 05/17/2022 Field Book No.: 504801

State Plane Coordinates: N (Y): 879707 E (X): 632057  
 (Nearest Foot)

Base Line Station and Offset: STA. 446+09 O/S 116.6' RT.  
 Description of Monument: FOUND STANDARD F.D.O.T. 4"x4" CONCRETE MONUMENT WITH BRASS DISK STAMPED "BM 52".

Distance and Direction from Nearest Intersection: 0.5 MILES EAST ALONG U.S. 27 FROM THE INTERSECTION OF U.S. 27 AND S.R. 80



REVISIONS

ENGINEER OF RECORD

STATE OF FLORIDA  
 DEPARTMENT OF TRANSPORTATION

PROJECT CONTROL (8)

SHEET NO.

16

COREY M. BLOXAM, P.E.  
 LICENSE NUMBER: 82300  
 DRMP, INC.  
 941 LAKE BALDWIN LANE  
 ORLANDO, FL 32814

ROAD NO.	COUNTY	FINANCIAL PROJECT ID
SR 25	HENDRY	448938-1-52-01



GENERAL NOTES

1. ALL SURVEY INFORMATION WAS OBTAINED FROM A LICENSED FLORIDA PROFESSIONAL SURVEYOR AND MAPPER AND UTILIZED AS SUPPORTING DATA IN THE PRODUCTION OF DESIGN PLANS AND FOR CONSTRUCTION ON SUBJECT PROJECT. THE PROFESSIONAL SURVEYOR AND MAPPER OF RECORD IS:  
 BOB L. POTTER, PSM NO. 5688  
 AIM ENGINEERING & SURVEYING INC.  
 2161 FOWLER STREET, SUITE 100  
 FORT MYERS, FLORIDA, 33901

2. THE LOCATION(S) OF THE UTILITIES SHOWN IN THE PLANS (INCLUDING THOSE DESIGNATED Vv, Vh AND Vvh) ARE BASED ON THE LIMITED INVESTIGATION TECHNIQUES AND SHOULD BE CONSIDERED APPROXIMATE ONLY. THE VERIFIED LOCATIONS/ELEVATIONS APPLY ONLY AT THE POINTS SHOWN. INTERPOLATIONS BETWEEN THESE POINTS HAVE NOT BEEN VERIFIED.

3. UTILITY/ AGENT OWNERS: COMPANY	CONTACT	TELEPHONE NUMBERS	EMAIL ADDRESS
CENTURYLINK	KEN LUTZ	863-452-3185	KEN.LUTZ@LUMEN.COM
CROWN CASTLE FIBER	JOHN TRUDEL	239-693-4260	JOHN.TRUDEL@CROWNCastle.COM
FLORIDA CITY GAS	DANIELLE BLAKE-LAWRENCE	305-835-3618	DANIELLE.BLAKE-LAWRENCE@NEE.COM
GLADES ELECTRIC COOPERATIVE, INC	COLIN EVANS	863-531-5034	CEVANS@GLADESELECTRIC.COM
PORT LABELLE UTILITIES	ROGER GREER	863-675-5376	RGREER@HENDRYFLA.NET
TRANSPORTATION DATA & ANALYTICS OFFICE	ED HUTCHINSON	850-414-4910	ED.HUTCHINSON@DOT.STATE.FL.US
LEVEL 3 COMMUNICATIONS	FRANCISCO AZURI	786-266-1713	FRANCISCO.AZURI@LUMEN.COM
SOUTH SHORE WATER ASSOCIATION	TOMMY PERRY	863-983-9188	SSWA@SOUTHSHOREWATER.NET

4. LAYERS OF VERY HARD MATERIALS [SUCH AS DITCH LINING, CAPROCK AND/OR LIMESTONE] MAY BE ENCOUNTERED IN VARIOUS AREAS OF THE PROJECT. SUCH MATERIALS WILL BE DIFFICULT TO EXCAVATE OR PENETRATE. THE CONTRACTOR SHOULD EXPECT TO ENCOUNTER THESE VERY HARD MATERIALS AND USE SPECIALIZED EQUIPMENT AND/OR PROCEDURES AS NECESSARY TO FACILITATE EXCAVATION/PENETRATION.

5. DELIVER 20 LOADS OF MILLING TO FDOT'S MOORE HAVEN PIT LOCATED IN MOORE HAVEN, FL. THE DELIVERY IS TO BE COORDINATED WITH "HEARTLAND OPERATIONS CENTER" LABELLE FACILITY BY CONTACTING JOHN ANDERSON OR FRANCISCO PANTOJA AT 863-612-4646.

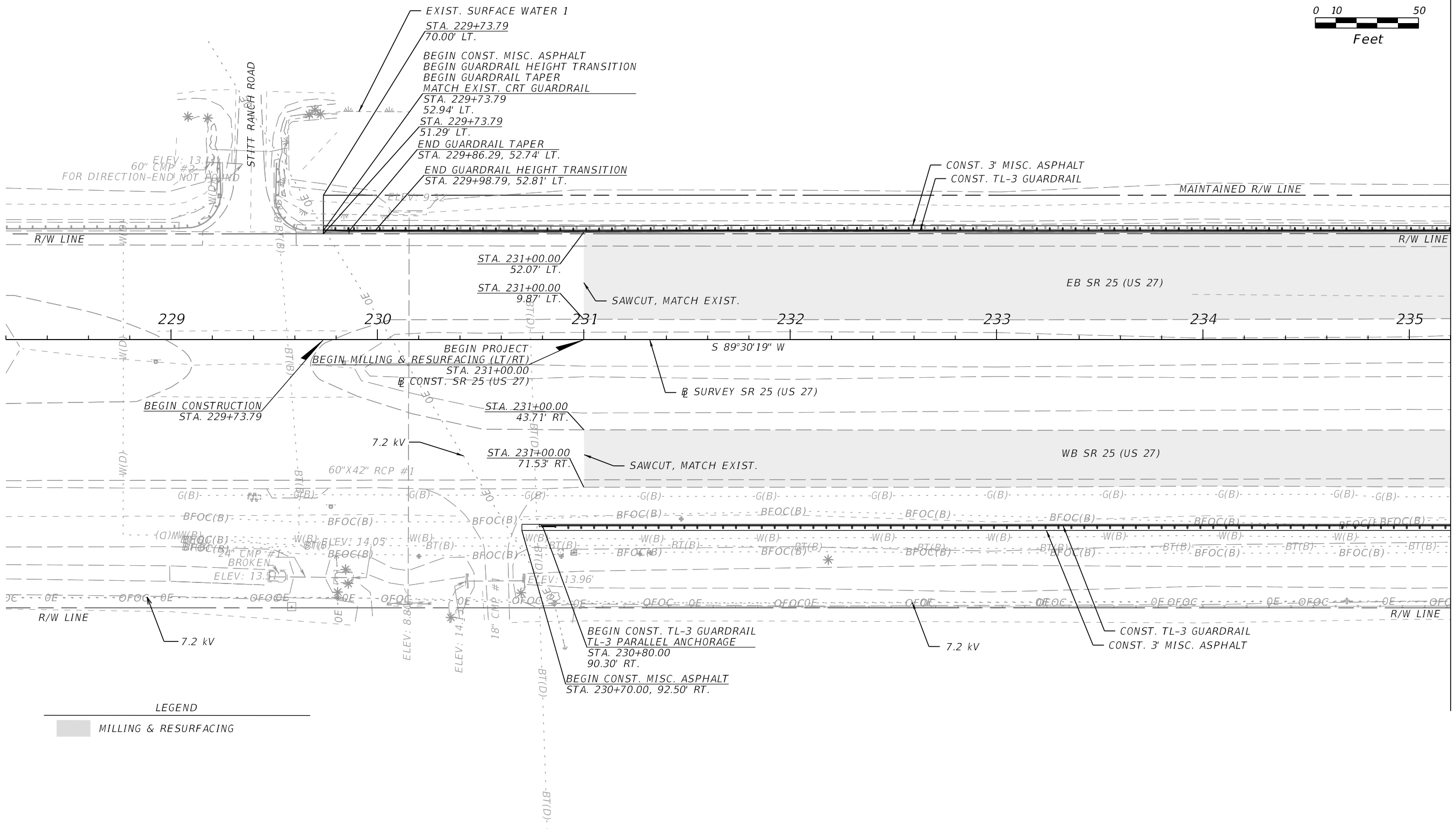
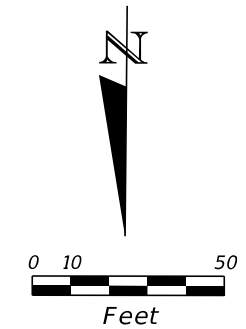
PHASE IV NOTES FOR REVIEWERS (TO BE REMOVED FOR FINAL SUBMITTAL)

- AS SHOWN ON THE ROADWAY PLAN SHEETS, OTHER THAN THE PROPOSED RT (NORTHERN) GUARDRAIL AND MISCELLANEOUS ASPHALT, RRR IMPROVEMENTS HAVE BEEN OMITTED ON EITHER SIDE OF FLAGHOLE RD, TO MATCH INTO THE CONCRETE INTERSECTION IMPROVEMENTS AT FLAGHOLE RD (450671-1).
- R/W MAPS ARE IN THE PROCESS OF BEING PREPARED FOR THE SOUTHERN (LT) R/W TO COVER THE GUARDRAIL AND MISCELLANEOUS ASPHALT. THE PROPOSED MAINTAINED R/W LINE IS SHOWN ON THE PLAN SHEETS FOR REFERENCE. THE CURRENT EXISTING R/W LINE IS ALSO SHOWN TEMPORARILY AND WILL BE REMOVED AFTER THIS SUBMITTAL, WHEN THE R/W MAPS ARE FINALIZED.

\$DATE\$ \$TIME\$ \$USER\$  
 c:\pw\_working\drmp01\dms38149\GNMTRD01.dgn

REVISIONS				ENGINEER OF RECORD	STATE OF FLORIDA DEPARTMENT OF TRANSPORTATION			GENERAL NOTES	SHEET NO.
DATE	DESCRIPTION	DATE	DESCRIPTION	COREY M. BLOXAM, P.E. LICENSE NUMBER: 82300 DRMP, INC. 941 LAKE BALDWIN LANE ORLANDO, FL 32814	ROAD NO.	COUNTY	FINANCIAL PROJECT ID		17
						SR 25	HENDRY		

THE OFFICIAL RECORD OF THIS SHEET IS THE ELECTRONIC FILE DIGITALLY SIGNED AND SEALED UNDER RULE 61G15-23.004, F.A.C.



LEGEND  
 ■ MILLING & RESURFACING

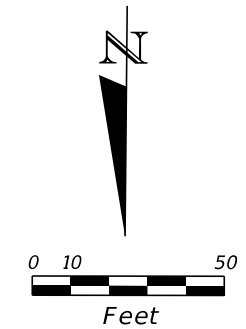
MATCHLINE STA. 235+20.00

\$DATE\$ \$TIME\$ \$USER\$  
 c:\pw\_working\drmp01\dms38149\PLANRD01.dgn

REVISIONS				ENGINEER OF RECORD			STATE OF FLORIDA DEPARTMENT OF TRANSPORTATION			SHEET NO.
DATE	DESCRIPTION	DATE	DESCRIPTION	COREY M. BLOXAM, P.E. LICENSE NUMBER: 82300 DRMP, INC. 941 LAKE BALDWIN LANE ORLANDO, FL 32814			ROAD NO.	COUNTY	FINANCIAL PROJECT ID	
							SR 25	HENDRY	448938-1-52-01	18

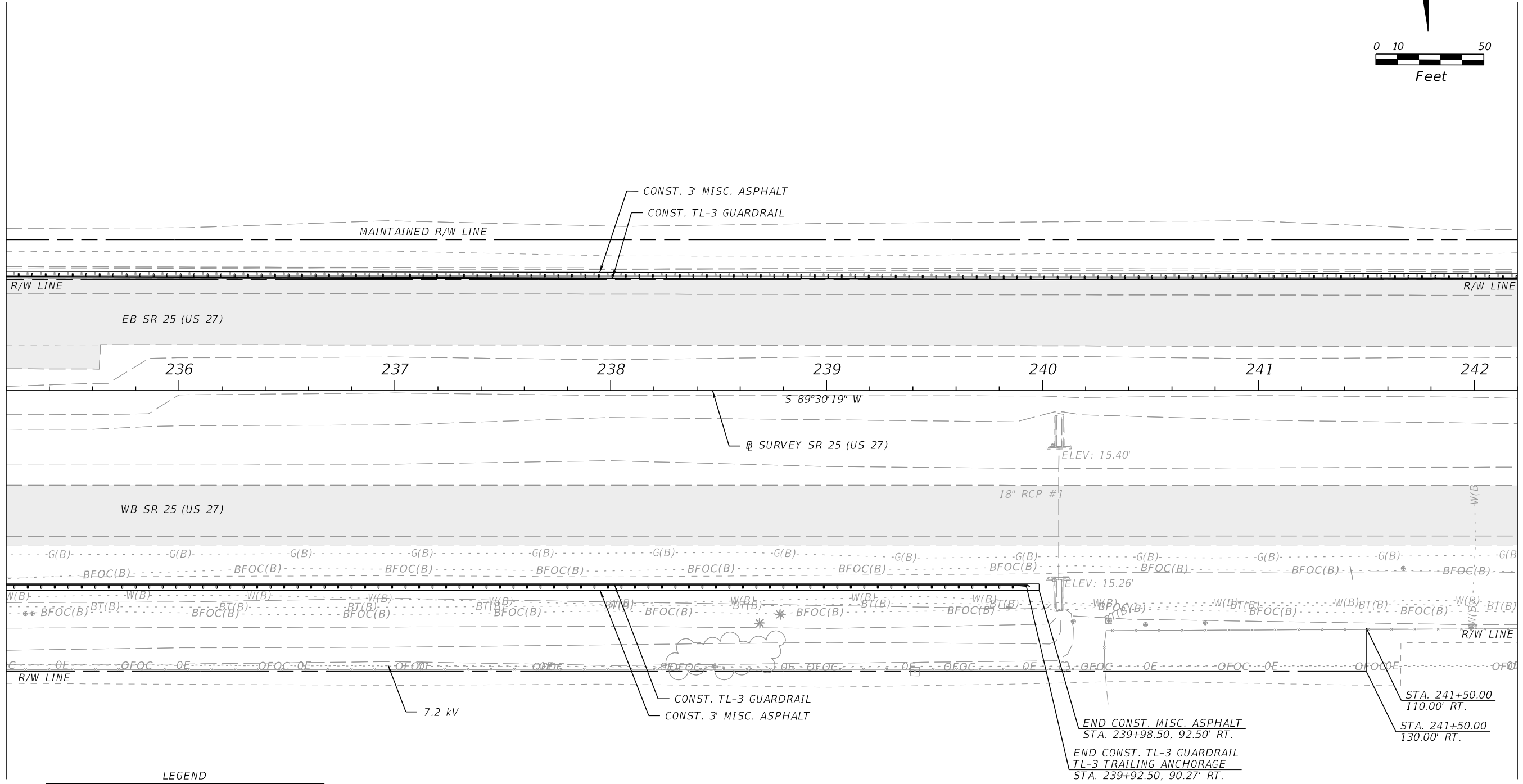
**ROADWAY PLAN (1)**

THE OFFICIAL RECORD OF THIS SHEET IS THE ELECTRONIC FILE DIGITALLY SIGNED AND SEALED UNDER RULE 61G15-23.004, F.A.C.



MATCHLINE STA. 235+20.00

MATCHLINE STA. 242+20.00



LEGEND  
 MILLING & RESURFACING

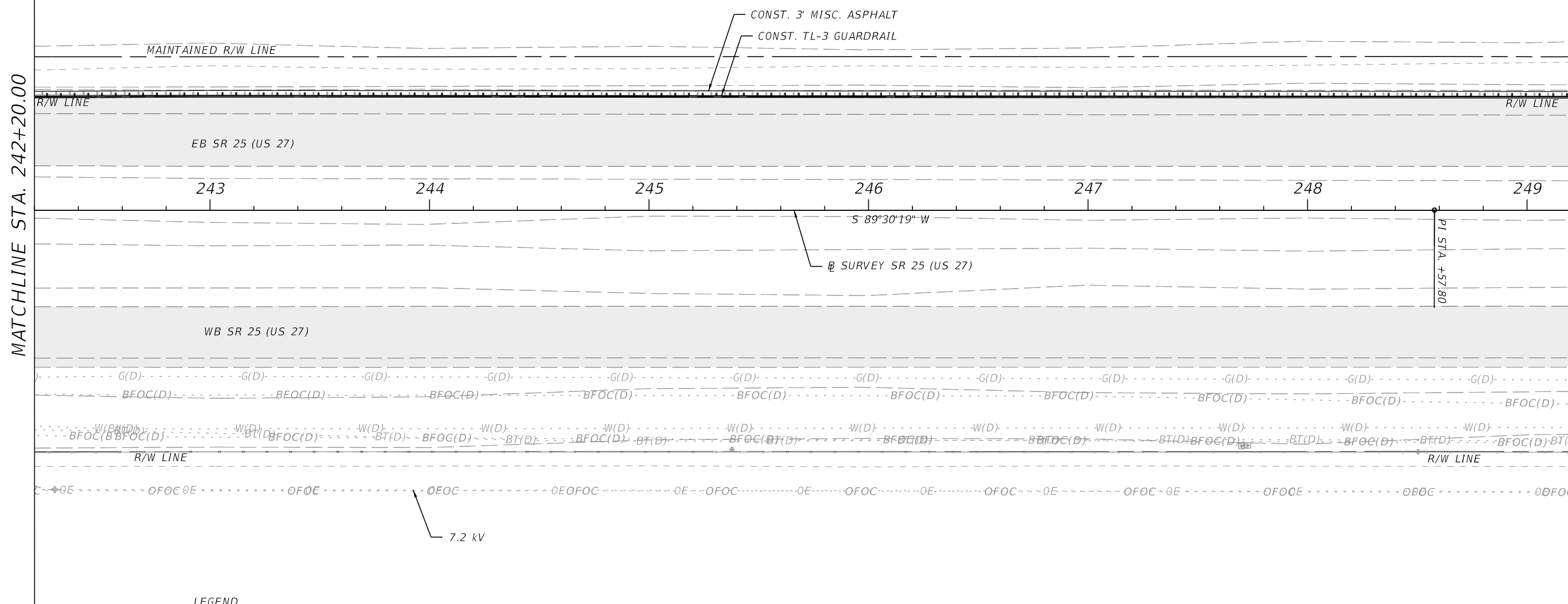
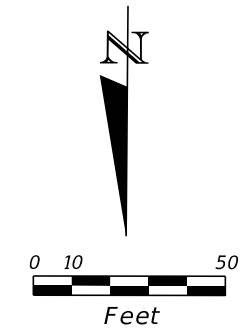
END CONST. MISC. ASPHALT  
 STA. 239+98.50, 92.50' RT.  
 END CONST. TL-3 GUARDRAIL  
 TL-3 TRAILING ANCHORAGE  
 STA. 239+92.50, 90.27' RT.

STA. 241+50.00  
 110.00' RT.  
 STA. 241+50.00  
 130.00' RT.

\$DATE\$ \$TIME\$ \$USER\$  
 c:\pw\_working\drmp01\dms38149\PLANRD01.dgn

REVISIONS				ENGINEER OF RECORD			STATE OF FLORIDA DEPARTMENT OF TRANSPORTATION			SHEET NO.
DATE	DESCRIPTION	DATE	DESCRIPTION	COREY M. BLOXAM, P.E. LICENSE NUMBER: 82300 DRMP, INC. 941 LAKE BALDWIN LANE ORLANDO, FL 32814			ROAD NO.	COUNTY	FINANCIAL PROJECT ID	
										SR 25
<b>ROADWAY PLAN (2)</b>										

THE OFFICIAL RECORD OF THIS SHEET IS THE ELECTRONIC FILE DIGITALLY SIGNED AND SEALED UNDER RULE 61G15-23.004, F.A.C.

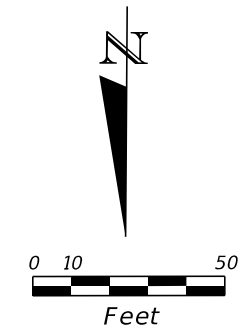


LEGEND  
 MILLING & RESURFACING

\$DATE\$ \$TIME\$ \$USER\$ \$PROJECT\$  
 c:\pw\_working\drmp01\dms38149\PLANRD01.dgn

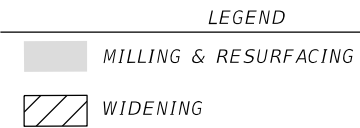
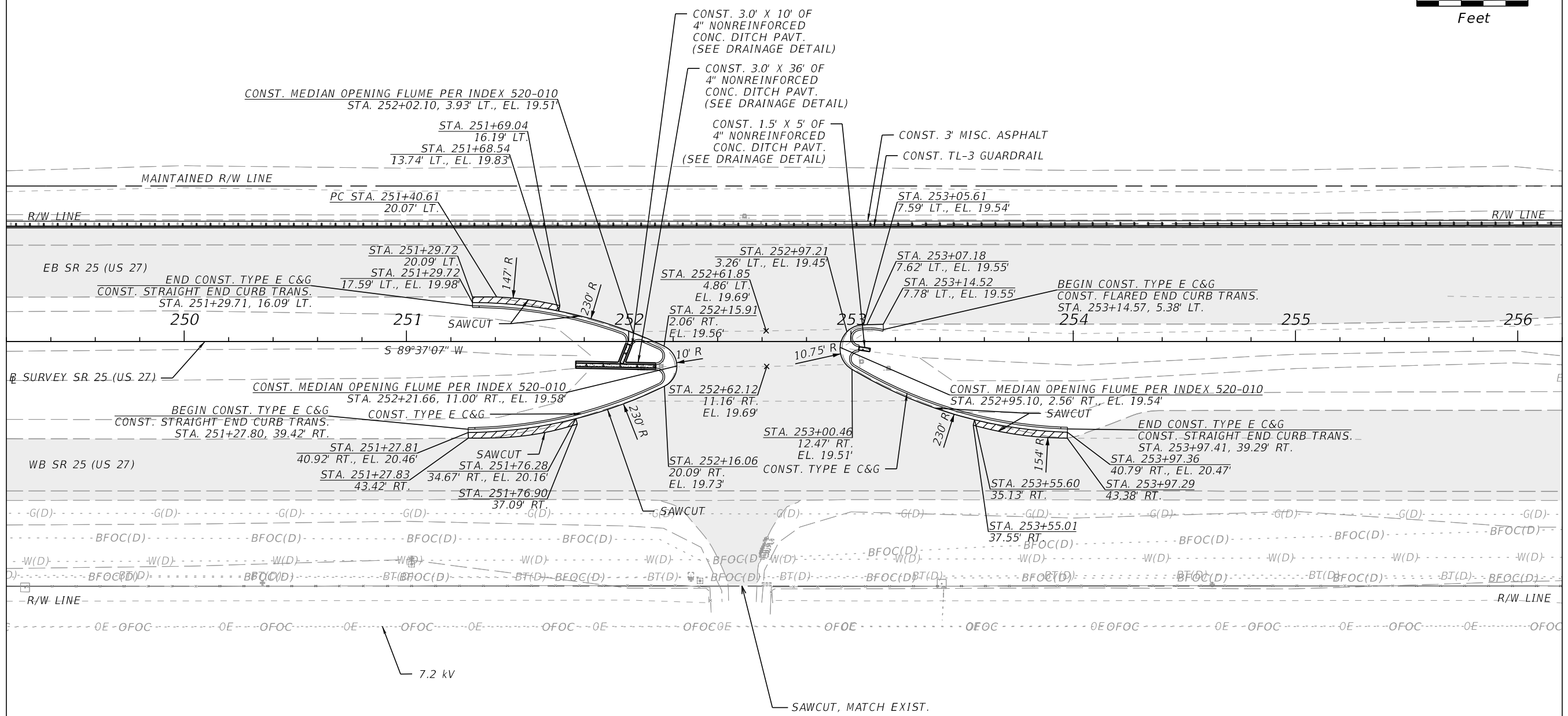
REVISIONS				ENGINEER OF RECORD		STATE OF FLORIDA DEPARTMENT OF TRANSPORTATION			<b>ROADWAY PLAN (3)</b>	SHEET NO.
DATE	DESCRIPTION	DATE	DESCRIPTION	COREY M. BLOXAM, P.E. LICENSE NUMBER: 82300 DRMP, INC. 941 LAKE BALDWIN LANE ORLANDO, FL 32814		ROAD NO.	COUNTY	FINANCIAL PROJECT ID		20
								SR 25		

THE OFFICIAL RECORD OF THIS SHEET IS THE ELECTRONIC FILE DIGITALLY SIGNED AND SEALED UNDER RULE 61G15-23.004, F.A.C.



MATCHLINE STA. 249+20.00

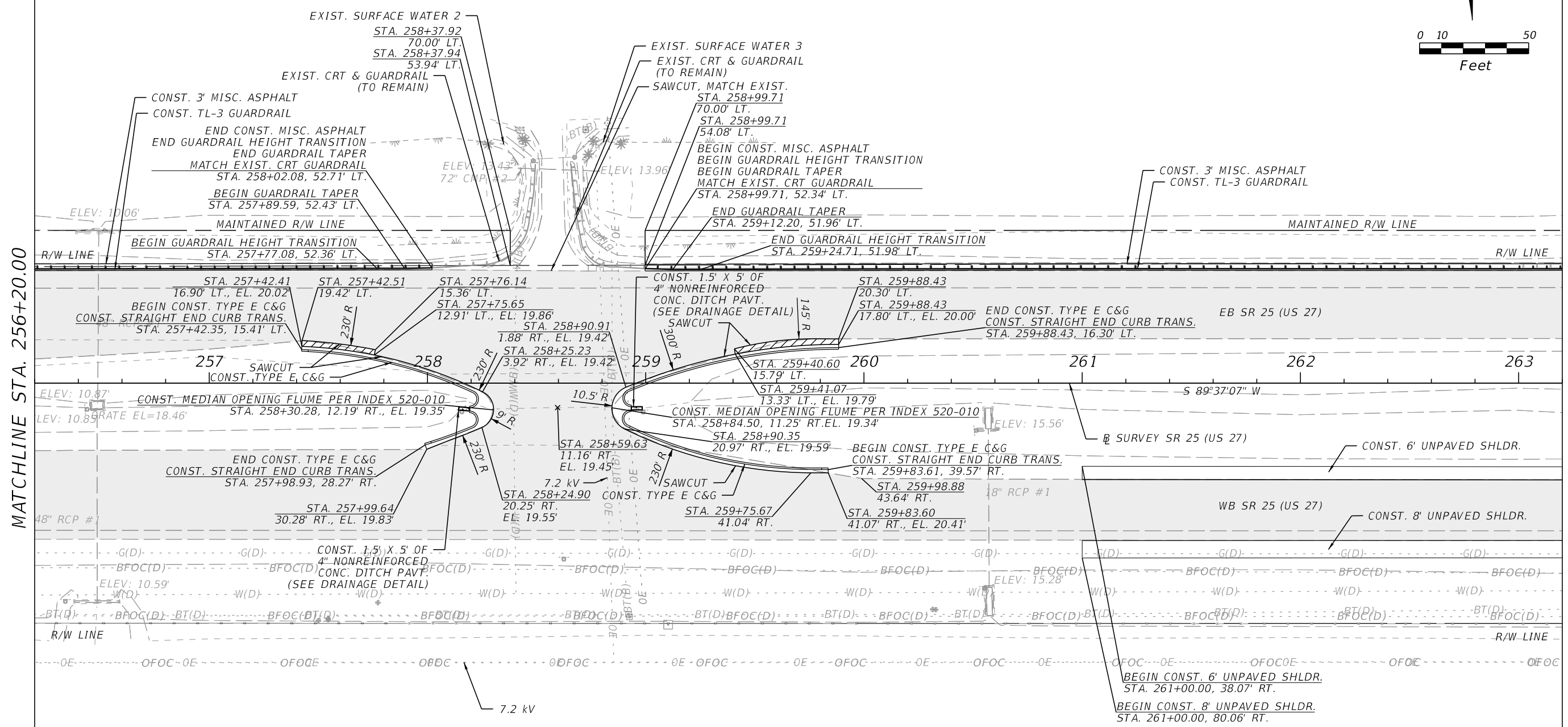
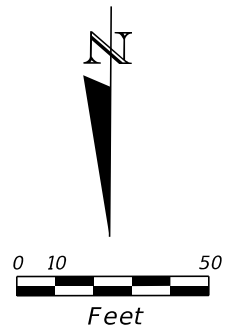
MATCHLINE STA. 256+20.00



REVISIONS				ENGINEER OF RECORD		STATE OF FLORIDA DEPARTMENT OF TRANSPORTATION			SHEET NO.
DATE	DESCRIPTION	DATE	DESCRIPTION	COREY M. BLOXAM, P.E. LICENSE NUMBER: 82300 DRMP, INC. 941 LAKE BALDWIN LANE ORLANDO, FL 32814		ROAD NO.	COUNTY	FINANCIAL PROJECT ID	
								SR 25	HENDRY
<b>ROADWAY PLAN (4)</b>									

\$DATE\$ \$TIME\$ \$USER\$  
c:\pw\_working\drmp01\dms38149\PLANRD01.dgn

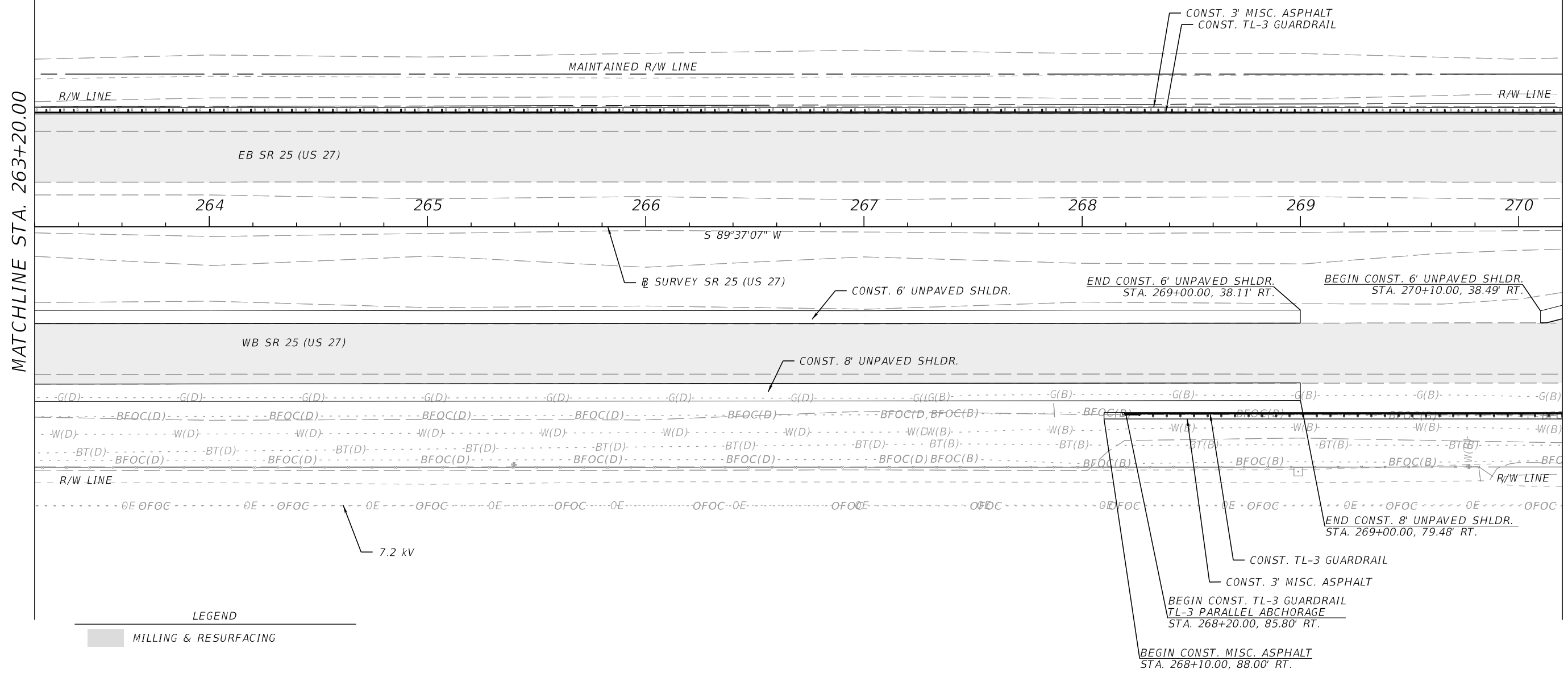
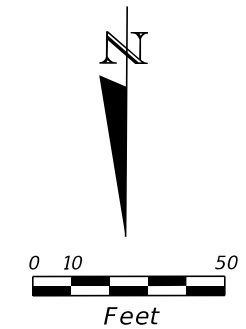
THE OFFICIAL RECORD OF THIS SHEET IS THE ELECTRONIC FILE DIGITALLY SIGNED AND SEALED UNDER RULE 61G15-23.004, F.A.C.



REVISIONS				ENGINEER OF RECORD			STATE OF FLORIDA DEPARTMENT OF TRANSPORTATION			SHEET NO.
DATE	DESCRIPTION	DATE	DESCRIPTION	COREY M. BLOXAM, P.E. LICENSE NUMBER: 82300 DRMP, INC. 941 LAKE BALDWIN LANE ORLANDO, FL 32814			ROAD NO.	COUNTY	FINANCIAL PROJECT ID	
										SR 25
<b>ROADWAY PLAN (5)</b>										

\$DATE\$ \$TIME\$ \$USER\$  
 c:\pw\_working\drmp01\dms38149\PLANRD01.dgn

THE OFFICIAL RECORD OF THIS SHEET IS THE ELECTRONIC FILE DIGITALLY SIGNED AND SEALED UNDER RULE 61G15-23.004, F.A.C.



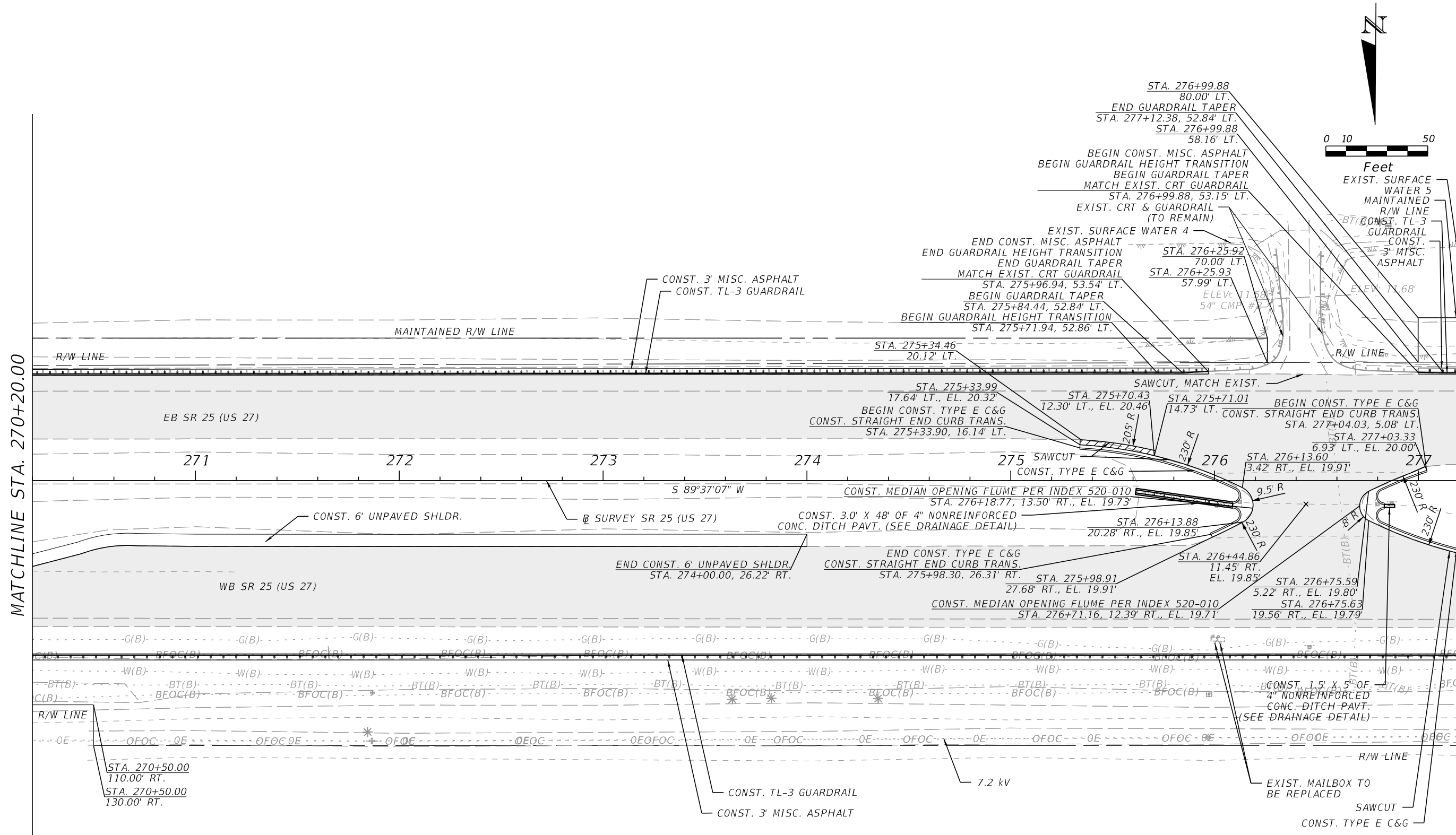
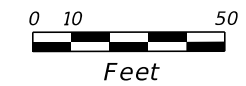
MATCHLINE STA. 263+20.00

MATCHLINE STA. 270+20.00

\$DATE\$ \$TIME\$ \$USER\$  
c:\pw\_working\drmp01\dms38149\PLANRD01.dgn

REVISIONS				ENGINEER OF RECORD			STATE OF FLORIDA DEPARTMENT OF TRANSPORTATION			SHEET NO.
DATE	DESCRIPTION	DATE	DESCRIPTION	COREY M. BLOXAM, P.E. LICENSE NUMBER: 82300 DRMP, INC. 941 LAKE BALDWIN LANE ORLANDO, FL 32814			ROAD NO.	COUNTY	FINANCIAL PROJECT ID	
							SR 25	HENDRY	448938-1-52-01	ROADWAY PLAN (6)  23

THE OFFICIAL RECORD OF THIS SHEET IS THE ELECTRONIC FILE DIGITALLY SIGNED AND SEALED UNDER RULE 61G15-23.004, F.A.C.



LEGEND

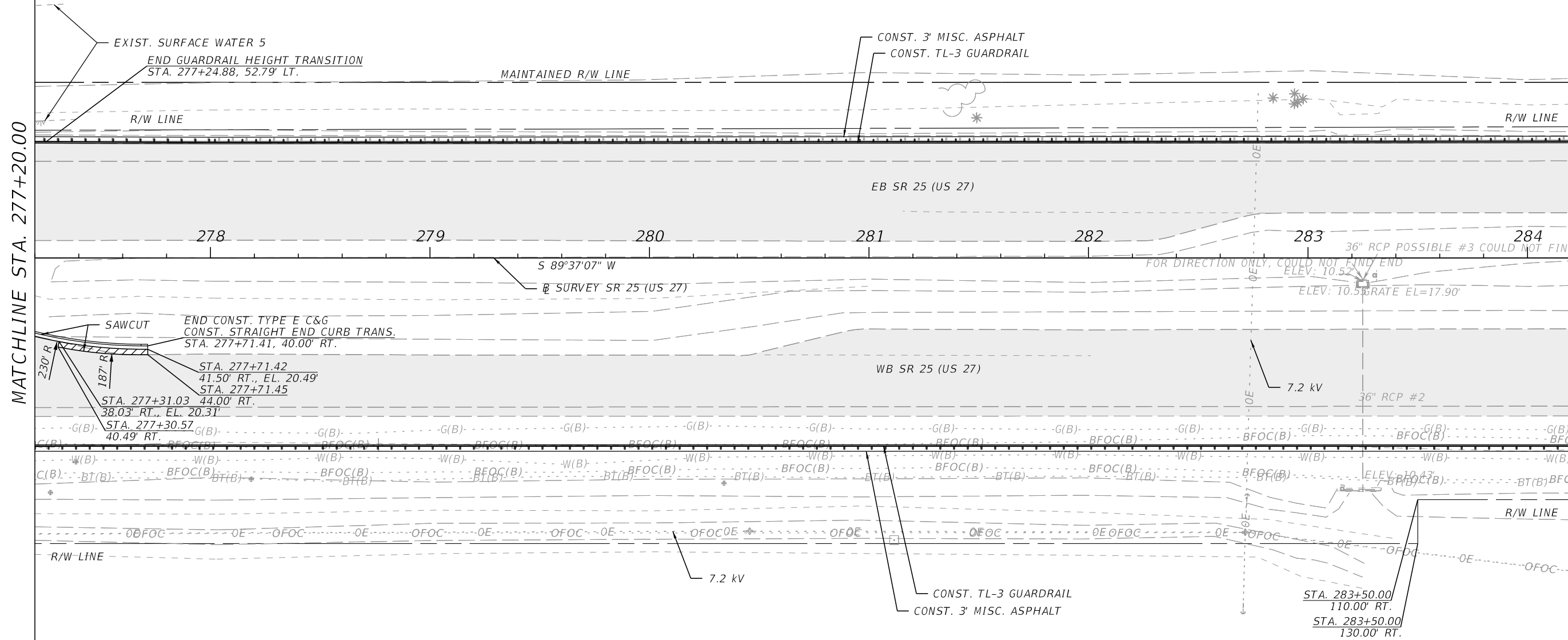
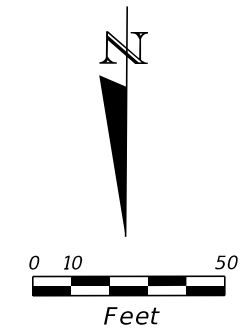
	MILLING & RESURFACING
	WIDENING

\$DATE\$ \$TIME\$ \$USER\$  
 c:\pw\_working\drmp01\dms38149\PLANRD01.dgn

REVISIONS		ENGINEER OF RECORD		STATE OF FLORIDA DEPARTMENT OF TRANSPORTATION			ROADWAY PLAN (7)	SHEET NO.
DATE	DESCRIPTION	DATE	DESCRIPTION	ROAD NO.	COUNTY	FINANCIAL PROJECT ID		
				COREY M. BLOXAM, P.E. LICENSE NUMBER: 82300 DRMP, INC. 941 LAKE BALDWIN LANE ORLANDO, FL 32814	SR 25	HENDRY	448938-1-52-01	24

THE OFFICIAL RECORD OF THIS SHEET IS THE ELECTRONIC FILE DIGITALLY SIGNED AND SEALED UNDER RULE 61G15-23.004, F.A.C.





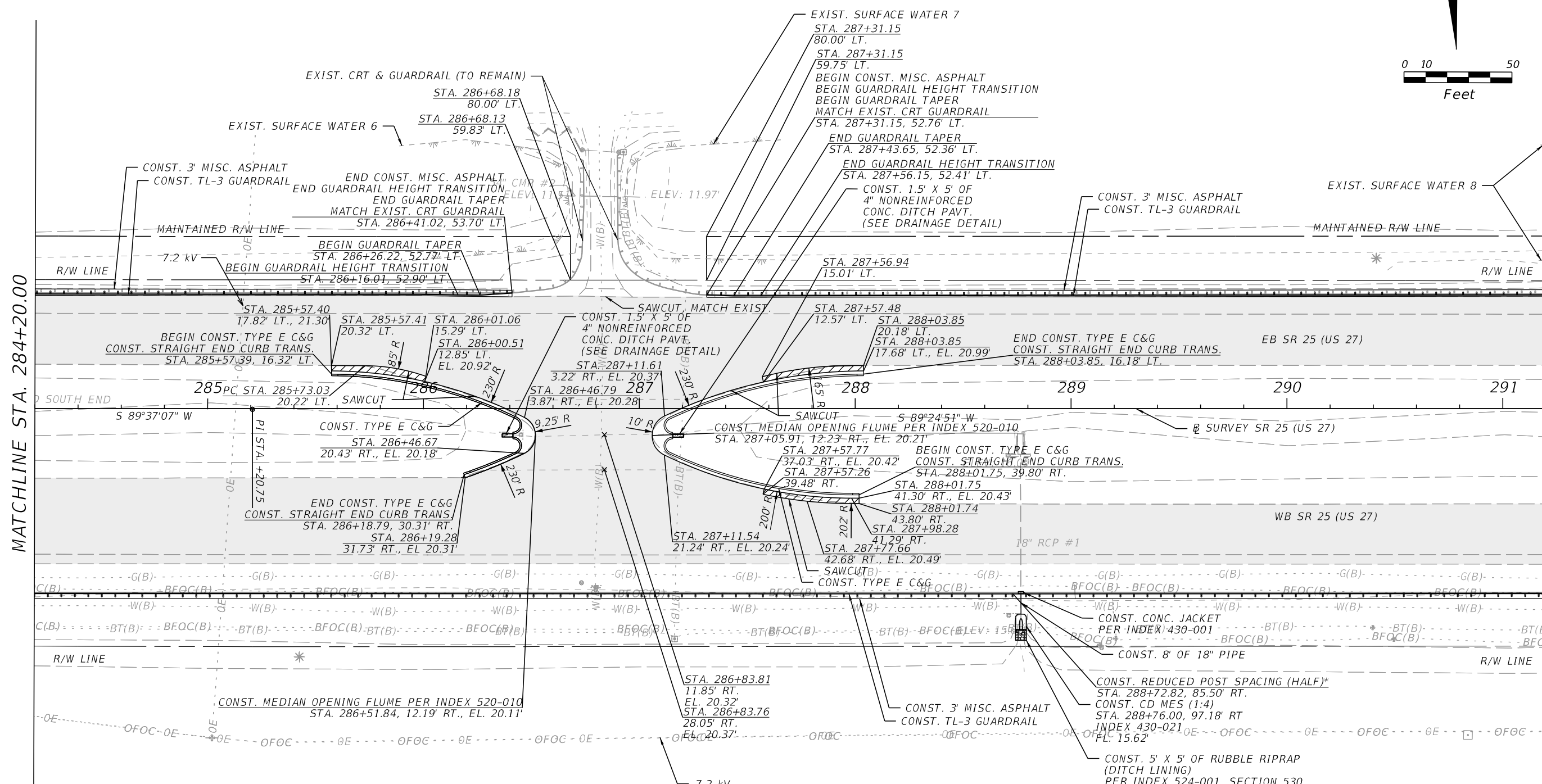
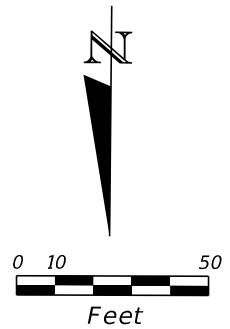
LEGEND

	MILLING & RESURFACING
	WIDENING

\$DATE\$ \$TIME\$ \$USER\$  
 c:\pw\_working\drmp01\dms38149\PLANRD01.dgn

REVISIONS				ENGINEER OF RECORD			STATE OF FLORIDA DEPARTMENT OF TRANSPORTATION			ROADWAY PLAN (8)	SHEET NO. 25
DATE	DESCRIPTION	DATE	DESCRIPTION	COREY M. BLOXAM, P.E. LICENSE NUMBER: 82300 DRMP, INC. 941 LAKE BALDWIN LANE ORLANDO, FL 32814			ROAD NO.	COUNTY	FINANCIAL PROJECT ID		
				SR 25	HENDRY	448938-1-52-01					

THE OFFICIAL RECORD OF THIS SHEET IS THE ELECTRONIC FILE DIGITALLY SIGNED AND SEALED UNDER RULE 61G15-23.004, F.A.C.



MATCHLINE STA. 284+20.00

MATCHLINE STA. 291+20.00

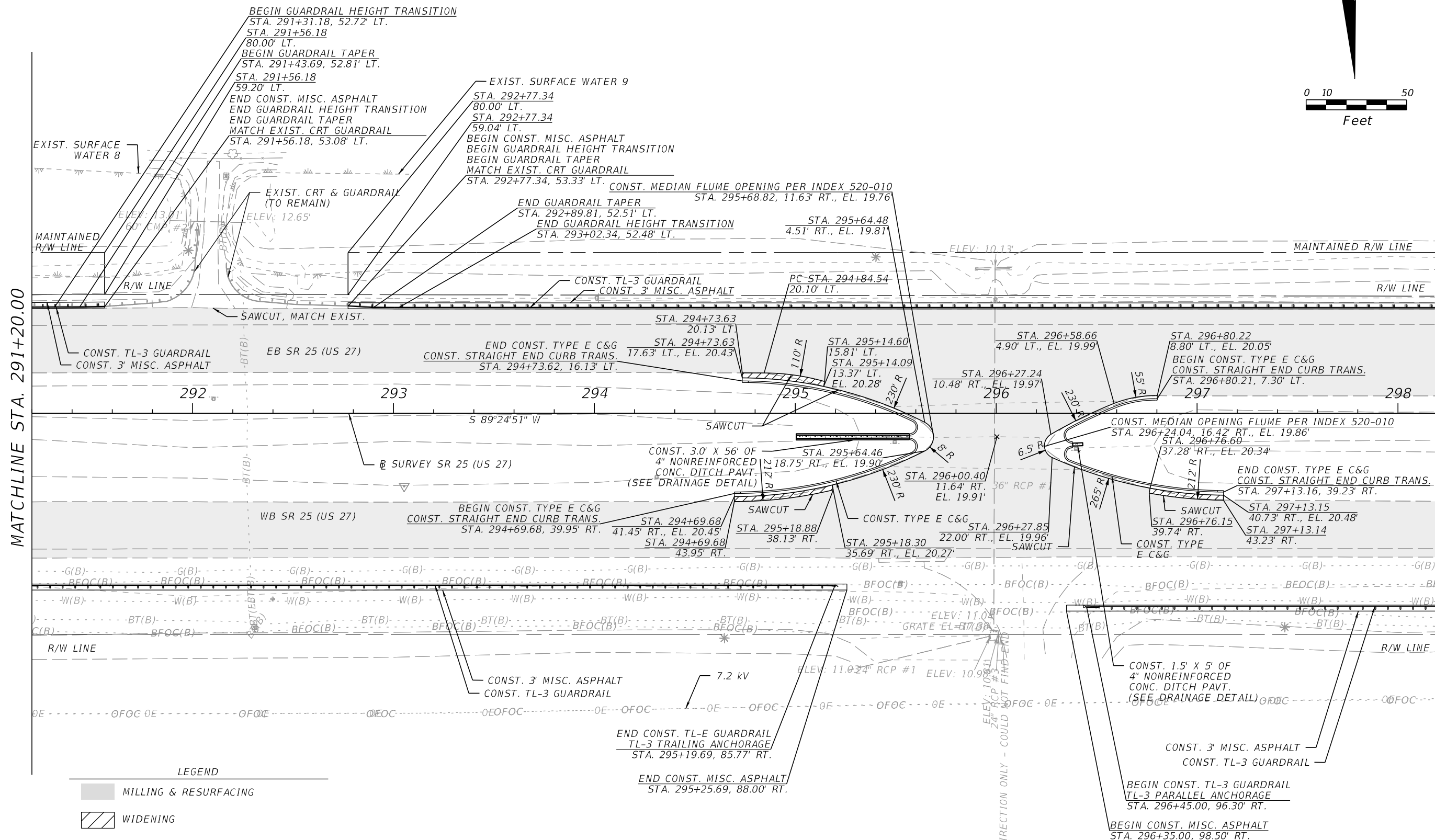
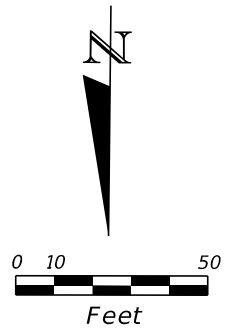


\*NOTE: REDUCED POST SPACING USED TO ENSURE GUARDRAIL POST IS NOT LOCATED ABOVE EXISTING PIPE TO REMAIN. ENCASED POST FOR SHALLOW MOUNT WOULD CONFLICT WITH EXISTING PIPE TO REMAIN. ADJUST GUARDRAIL POST SPACING AS NEEDED TO AVOID IMPACTING EXISTING PIPES TO REMAIN.

\$DATE\$ \$TIME\$ \$USER\$  
c:\pw\_working\drmp01.dms\8145\PLANRD01.dgn

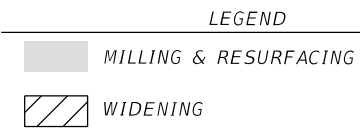
REVISIONS		REVISIONS		ENGINEER OF RECORD		STATE OF FLORIDA DEPARTMENT OF TRANSPORTATION			SHEET NO.
DATE	DESCRIPTION	DATE	DESCRIPTION			ROAD NO.	COUNTY	FINANCIAL PROJECT ID	
				COREY M. BLOXAM, P.E. LICENSE NUMBER: 82300 DRMP, INC. 941 LAKE BALDWIN LANE ORLANDO, FL 32814		SR 25	HENDRY	448938-1-52-01	<b>ROADWAY PLAN (9)</b>  26

THE OFFICIAL RECORD OF THIS SHEET IS THE ELECTRONIC FILE DIGITALLY SIGNED AND SEALED UNDER RULE 61G15-23.004, F.A.C.



MATCHLINE STA. 291+20.00

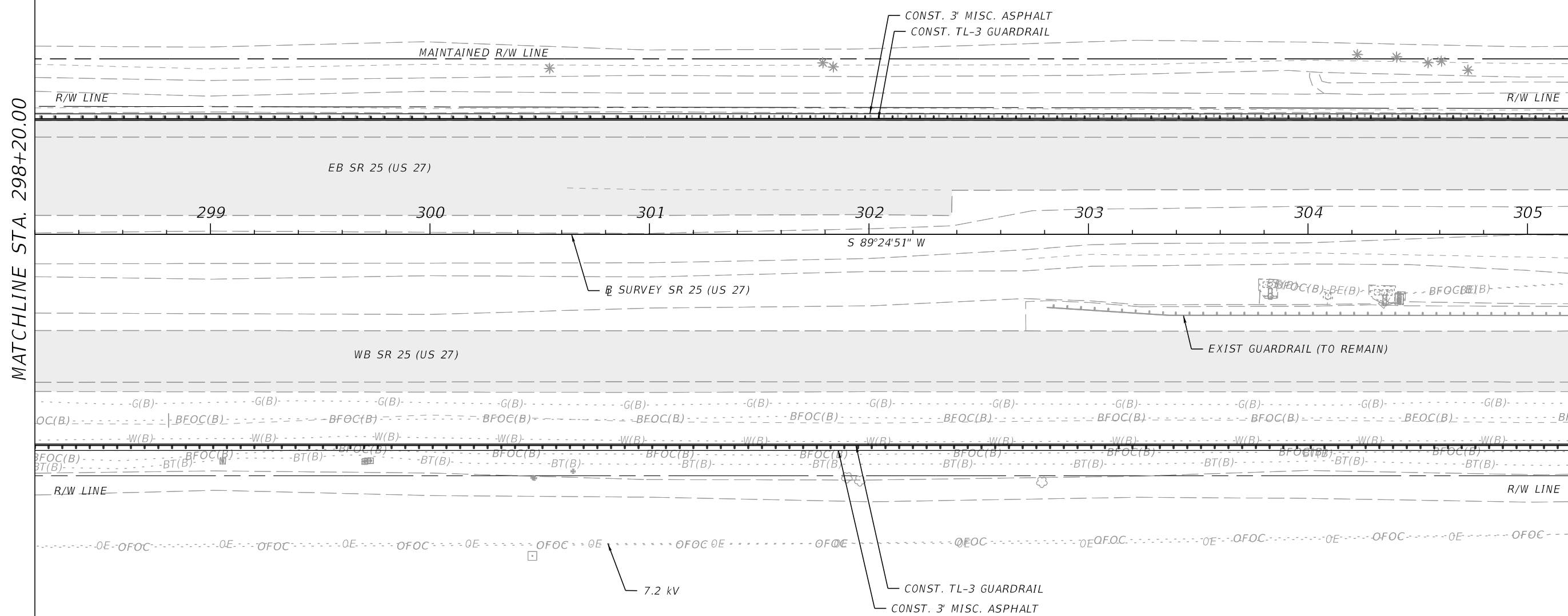
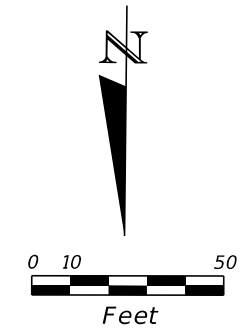
MATCHLINE STA. 298+20.00



\$DATE\$ \$TIME\$ \$USER\$  
c:\pw\_working\drmp01\dms38149\PLANRD01.dgn

THE OFFICIAL RECORD OF THIS SHEET IS THE ELECTRONIC FILE DIGITALLY SIGNED AND SEALED UNDER RULE 61G15-23.004, F.A.C.

REVISIONS				ENGINEER OF RECORD		STATE OF FLORIDA DEPARTMENT OF TRANSPORTATION			SHEET NO.
DATE	DESCRIPTION	DATE	DESCRIPTION	COREY M. BLOXAM, P.E. LICENSE NUMBER: 82300 DRMP, INC. 941 LAKE BALDWIN LANE ORLANDO, FL 32814		ROAD NO.	COUNTY	FINANCIAL PROJECT ID	
								SR 25	HENDRY



LEGEND  
 ■ MILLING & RESURFACING

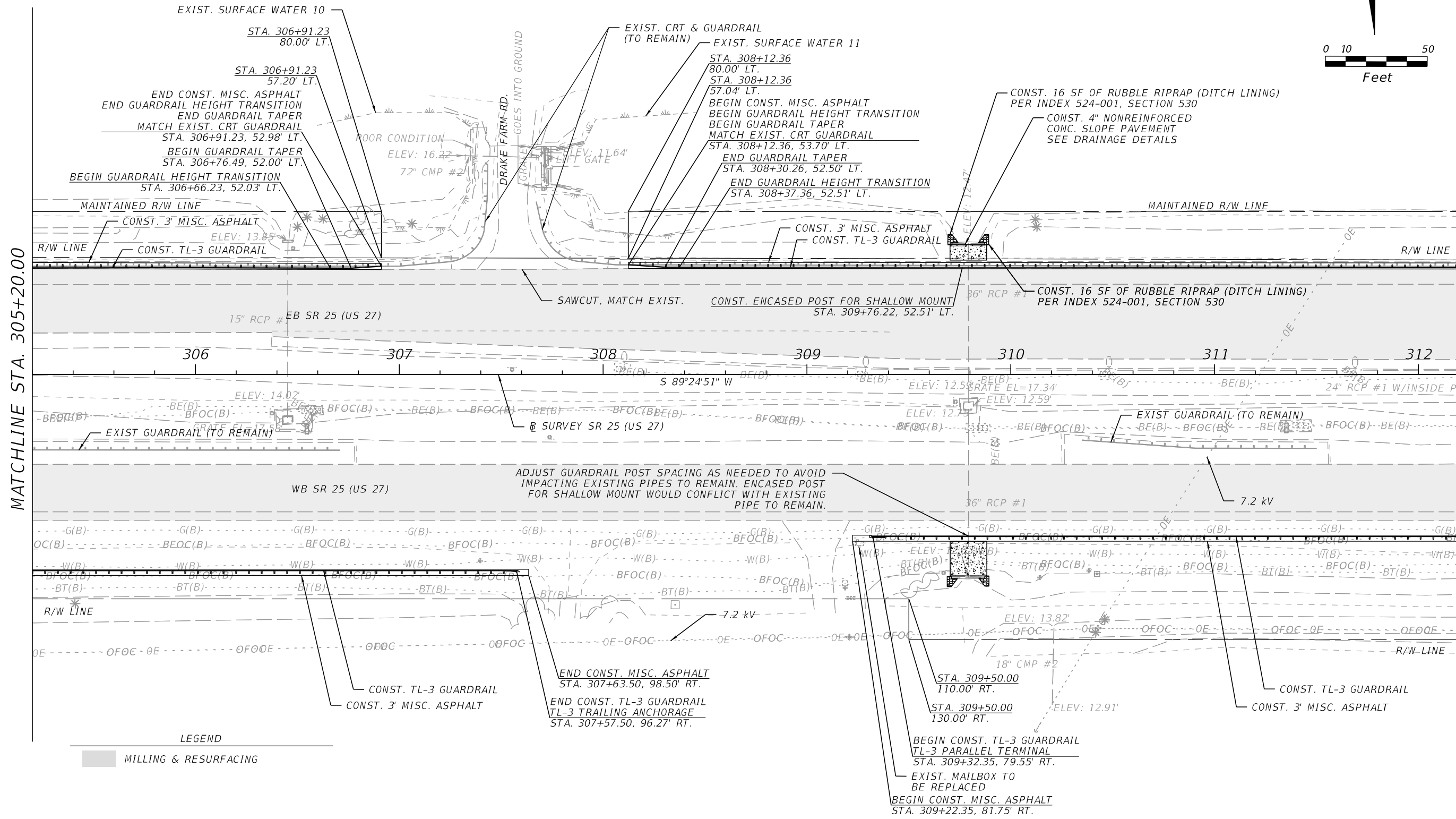
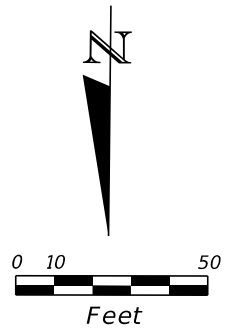
MATCHLINE STA. 298+20.00

MATCHLINE STA. 305+20.00

\$DATE\$ \$TIME\$ \$USER\$  
 c:\pw\_working\drmp01\dms38149\PLANRD01.dgn

REVISIONS				ENGINEER OF RECORD			STATE OF FLORIDA DEPARTMENT OF TRANSPORTATION			ROADWAY PLAN (11)	SHEET NO.
DATE	DESCRIPTION	DATE	DESCRIPTION	COREY M. BLOXAM, P.E. LICENSE NUMBER: 82300 DRMP, INC. 941 LAKE BALDWIN LANE ORLANDO, FL 32814			ROAD NO.	COUNTY	FINANCIAL PROJECT ID		
							SR 25	HENDRY	448938-1-52-01		28

THE OFFICIAL RECORD OF THIS SHEET IS THE ELECTRONIC FILE DIGITALLY SIGNED AND SEALED UNDER RULE 61G15-23.004, F.A.C.



MATCHLINE STA. 305+20.00

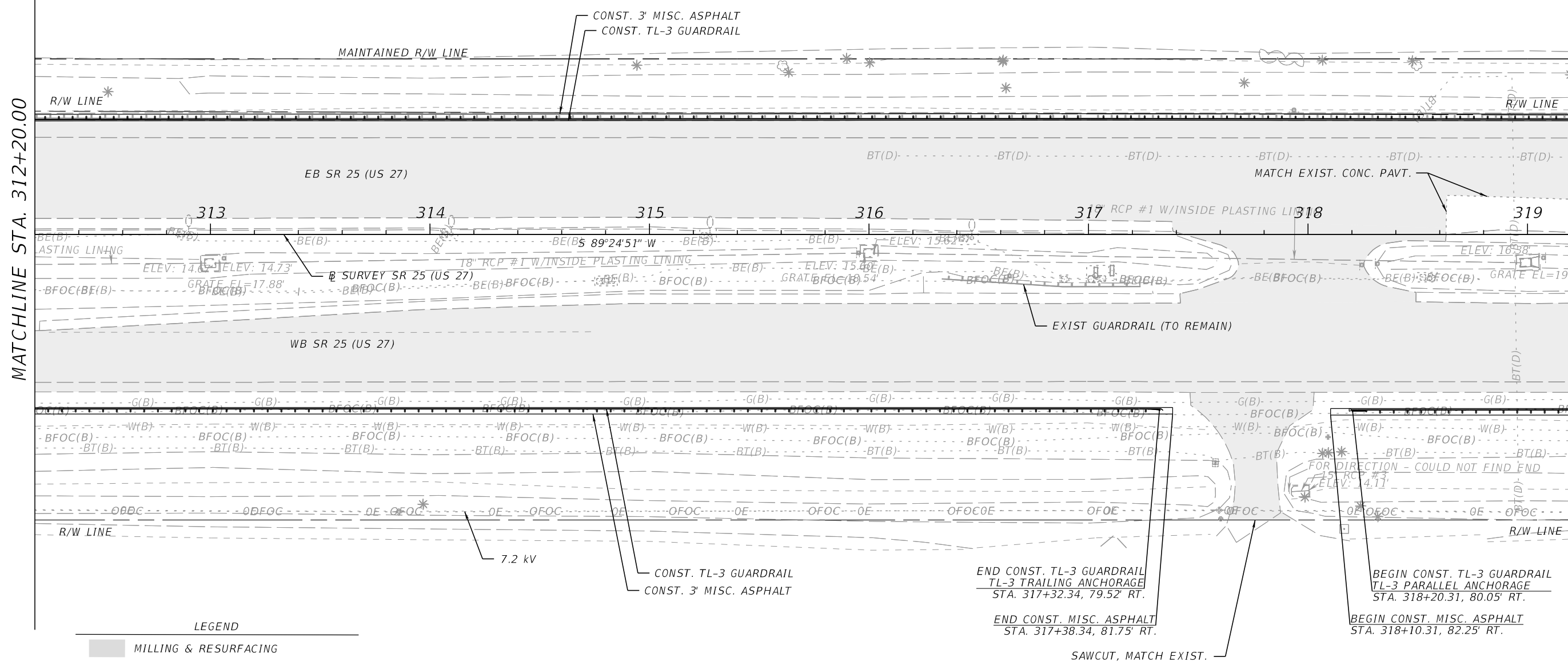
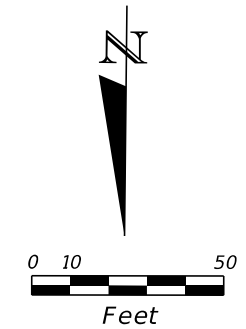
MATCHLINE STA. 312+20.00

**LEGEND**  
 MILLING & RESURFACING

\$DATE\$ \$TIME\$ \$USER\$  
 c:\pw\_working\drmp01\dms38149\PLANRD01.dgn

REVISIONS				ENGINEER OF RECORD		STATE OF FLORIDA DEPARTMENT OF TRANSPORTATION			SHEET NO.
DATE	DESCRIPTION	DATE	DESCRIPTION	COREY M. BLOXAM, P.E. LICENSE NUMBER: 82300 DRMP, INC. 941 LAKE BALDWIN LANE ORLANDO, FL 32814		ROAD NO.	COUNTY	FINANCIAL PROJECT ID	
								SR 25	HENDRY

THE OFFICIAL RECORD OF THIS SHEET IS THE ELECTRONIC FILE DIGITALLY SIGNED AND SEALED UNDER RULE 61G15-23.004, F.A.C.



MATCHLINE STA. 312+20.00

MATCHLINE STA. 319+20.00

LEGEND  
 MILLING & RESURFACING

END CONST. TL-3 GUARDRAIL  
 TL-3 TRAILING ANCHORAGE  
 STA. 317+32.34, 79.52' RT.

END CONST. MISC. ASPHALT  
 STA. 317+38.34, 81.75' RT.

SAWCUT, MATCH EXIST.

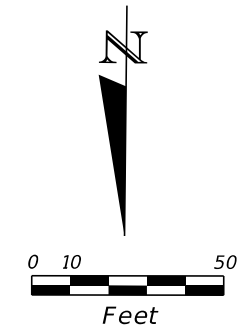
BEGIN CONST. TL-3 GUARDRAIL  
 TL-3 PARALLEL ANCHORAGE  
 STA. 318+20.31, 80.05' RT.

BEGIN CONST. MISC. ASPHALT  
 STA. 318+10.31, 82.25' RT.

\$DATE\$ \$TIME\$ \$USER\$  
 c:\pw\_working\drmp01\dms38149\PLANRD01.dgn

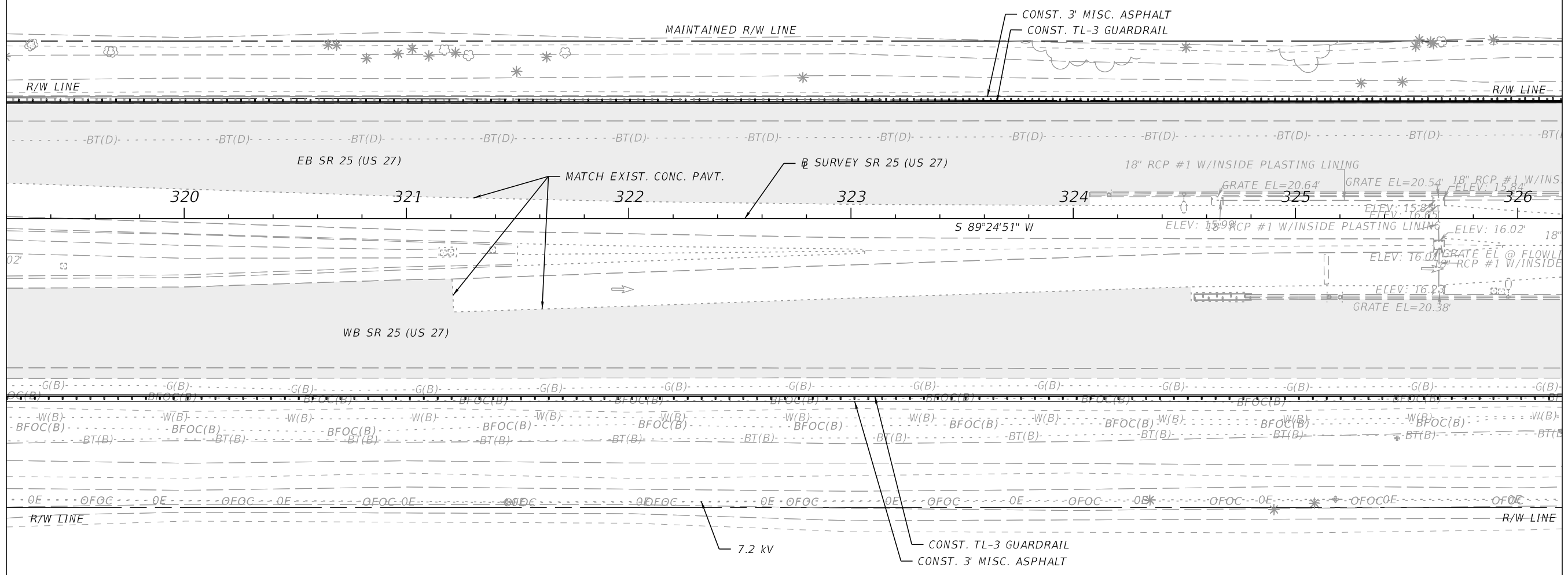
REVISIONS				ENGINEER OF RECORD			STATE OF FLORIDA DEPARTMENT OF TRANSPORTATION			ROADWAY PLAN (13)	SHEET NO.  30
DATE	DESCRIPTION	DATE	DESCRIPTION	COREY M. BLOXAM, P.E. LICENSE NUMBER: 82300 DRMP, INC. 941 LAKE BALDWIN LANE ORLANDO, FL 32814			ROAD NO.	COUNTY	FINANCIAL PROJECT ID		
				SR 25	HENDRY	448938-1-52-01					

THE OFFICIAL RECORD OF THIS SHEET IS THE ELECTRONIC FILE DIGITALLY SIGNED AND SEALED UNDER RULE 61G15-23.004, F.A.C.



MATCHLINE STA. 319+20.00

MATCHLINE STA. 326+20.00

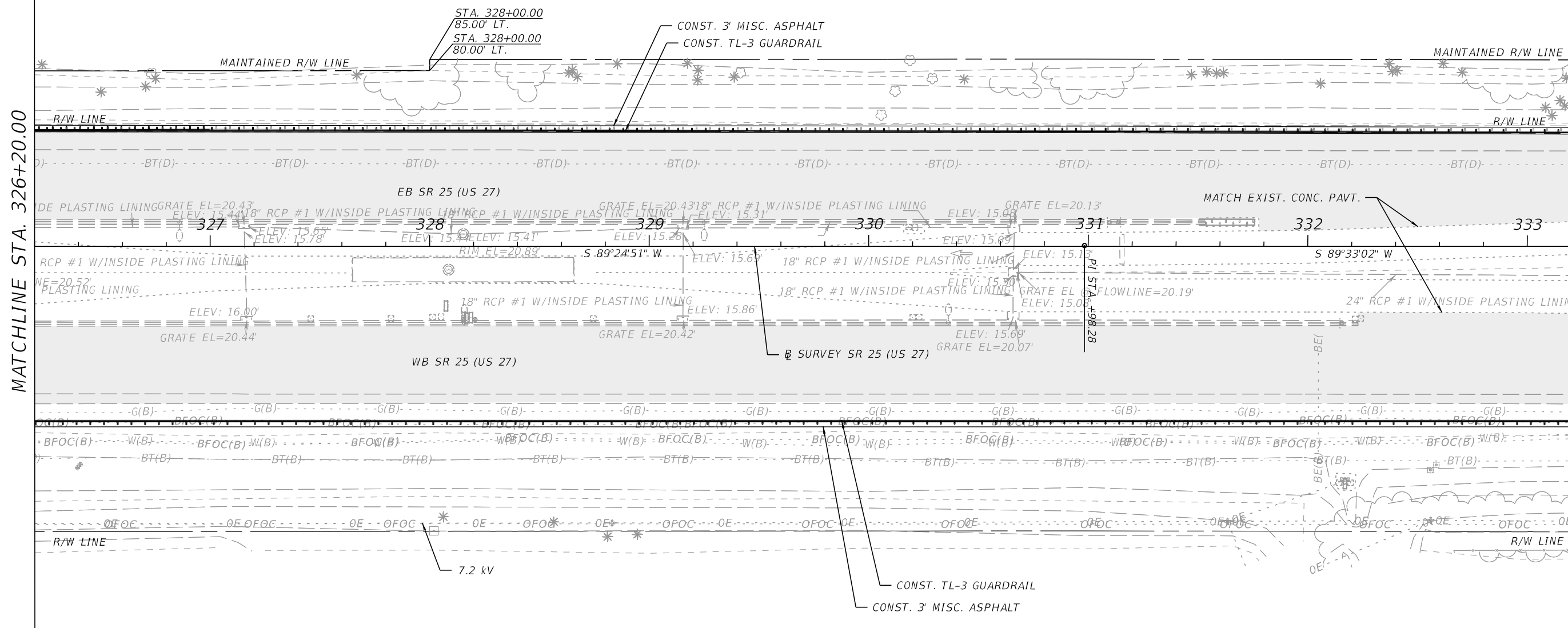
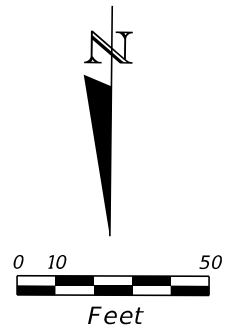


LEGEND  
 MILLING & RESURFACING

\$DATE\$ \$TIME\$ \$USER\$  
 c:\pw\_working\drmp01\dms38149\PLANRD01.dgn

REVISIONS				ENGINEER OF RECORD			STATE OF FLORIDA DEPARTMENT OF TRANSPORTATION			ROADWAY PLAN (14)	SHEET NO. 31
DATE	DESCRIPTION	DATE	DESCRIPTION	COREY M. BLOXAM, P.E. LICENSE NUMBER: 82300 DRMP, INC. 941 LAKE BALDWIN LANE ORLANDO, FL 32814			ROAD NO.	COUNTY	FINANCIAL PROJECT ID		
							SR 25	HENDRY	448938-1-52-01		

THE OFFICIAL RECORD OF THIS SHEET IS THE ELECTRONIC FILE DIGITALLY SIGNED AND SEALED UNDER RULE 61G15-23.004, F.A.C.



LEGEND  
 MILLING & RESURFACING

MATCHLINE STA. 326+20.00

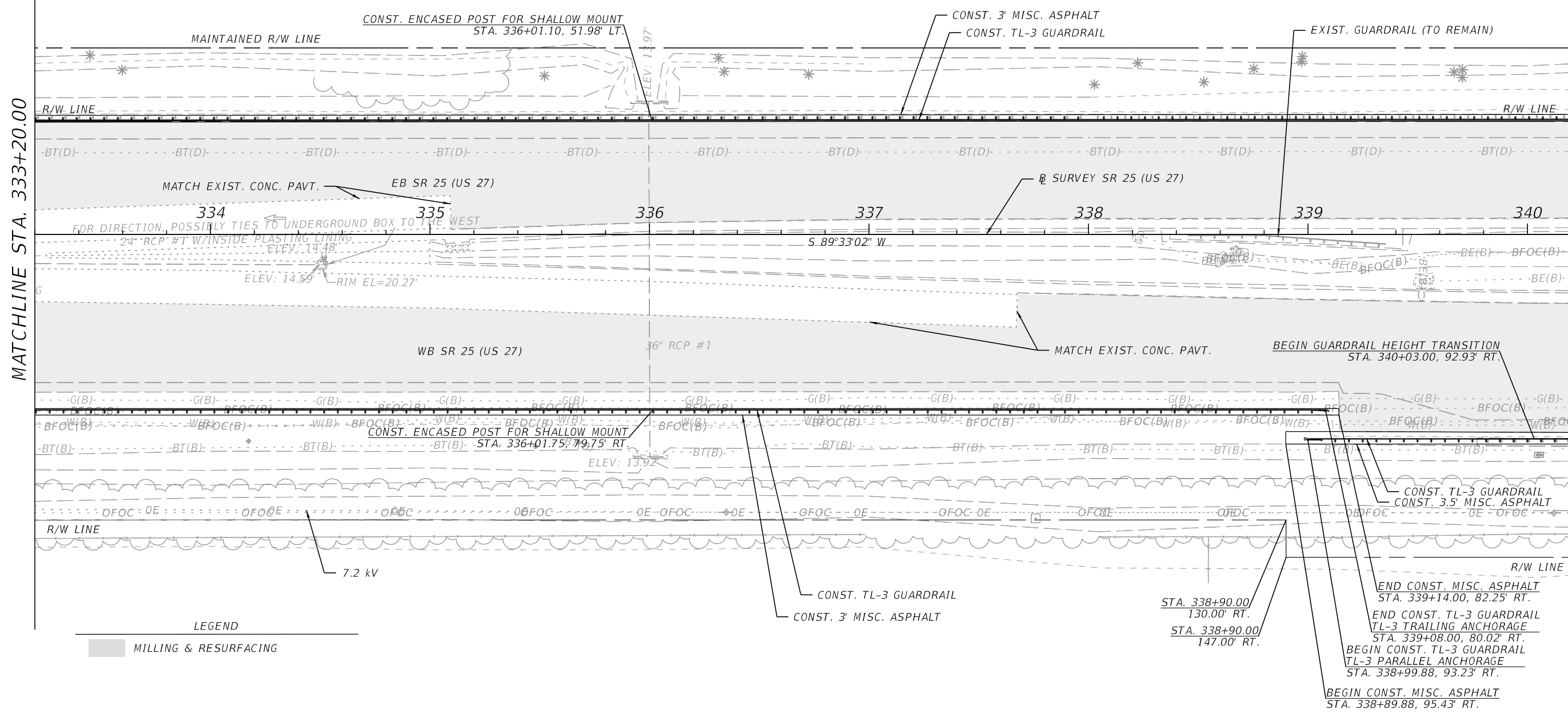
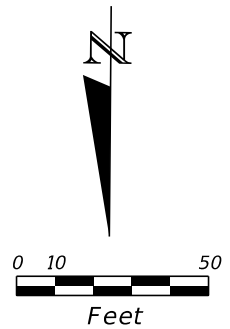
MATCHLINE STA. 333+20.00

\$DATE\$ \$TIME\$ \$USER\$  
 c:\pw\_working\drmp01\dms38149\PLANRD01.dgn

REVISIONS				ENGINEER OF RECORD		STATE OF FLORIDA DEPARTMENT OF TRANSPORTATION			SHEET NO.
DATE	DESCRIPTION	DATE	DESCRIPTION	COREY M. BLOXAM, P.E. LICENSE NUMBER: 82300 DRMP, INC. 941 LAKE BALDWIN LANE ORLANDO, FL 32814		ROAD NO.	COUNTY	FINANCIAL PROJECT ID	
						SR 25	HENDRY	448938-1-52-01	<b>ROADWAY PLAN (15)</b>  32

THE OFFICIAL RECORD OF THIS SHEET IS THE ELECTRONIC FILE DIGITALLY SIGNED AND SEALED UNDER RULE 61G15-23.004, F.A.C.



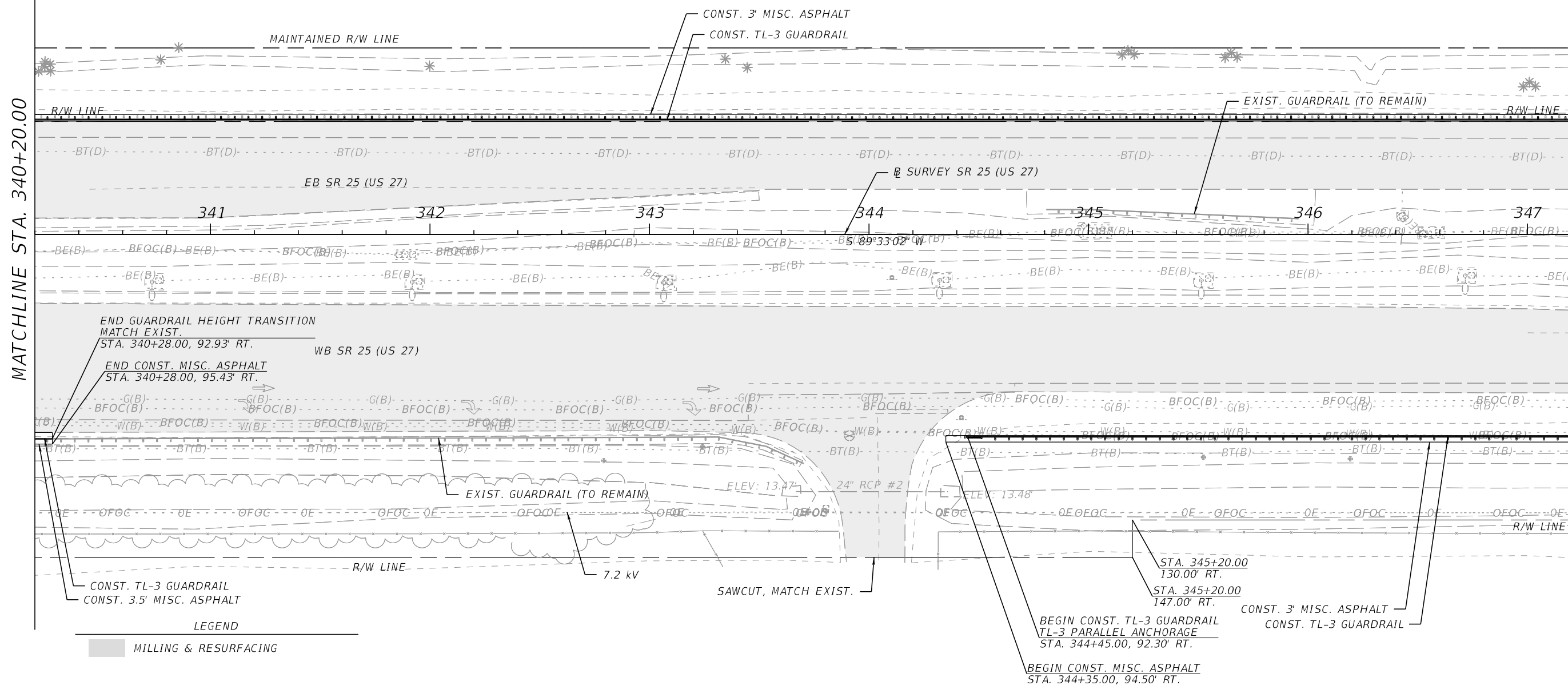
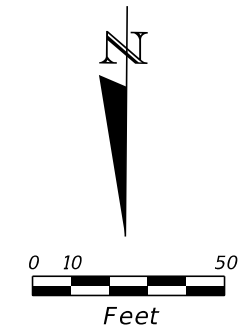


LEGEND  
 MILLING & RESURFACING

\$DATE\$ \$TIME\$ \$USER\$  
 c:\pw\_working\drmp01\dms38149\PLANRD01.dgn

THE OFFICIAL RECORD OF THIS SHEET IS THE ELECTRONIC FILE DIGITALLY SIGNED AND SEALED UNDER RULE 61G15-23.004, F.A.C.

REVISIONS				ENGINEER OF RECORD		STATE OF FLORIDA DEPARTMENT OF TRANSPORTATION			<b>ROADWAY PLAN (16)</b>	SHEET NO.  33
DATE	DESCRIPTION	DATE	DESCRIPTION	COREY M. BLOXAM, P.E. LICENSE NUMBER: 82300 DRMP, INC. 941 LAKE BALDWIN LANE ORLANDO, FL 32814		ROAD NO.	COUNTY	FINANCIAL PROJECT ID		
								SR 25		



MATCHLINE STA. 340+20.00

MATCHLINE STA. 347+20.00

END GUARDRAIL HEIGHT TRANSITION  
MATCH EXIST.  
STA. 340+28.00, 92.93' RT. WB SR 25 (US 27)

END CONST. MISC. ASPHALT  
STA. 340+28.00, 95.43' RT.

STA. 345+20.00  
130.00' RT.

STA. 345+20.00  
147.00' RT.

BEGIN CONST. TL-3 GUARDRAIL  
TL-3 PARALLEL ANCHORAGE  
STA. 344+45.00, 92.30' RT.

BEGIN CONST. MISC. ASPHALT  
STA. 344+35.00, 94.50' RT.

CONST. 3' MISC. ASPHALT  
CONST. TL-3 GUARDRAIL

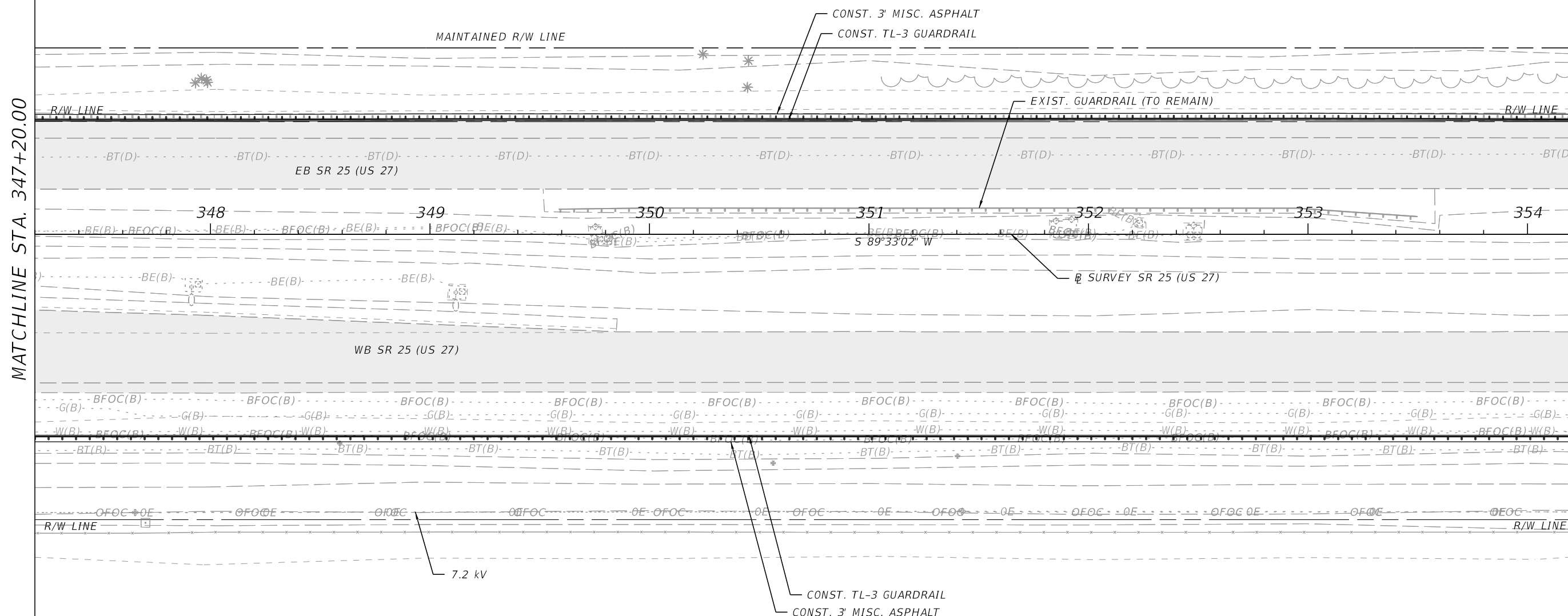
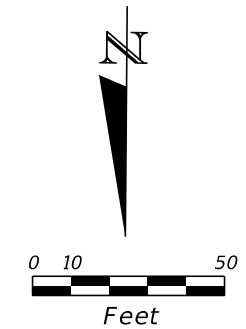
LEGEND

MILLING & RESURFACING

\$DATE\$ \$TIME\$ \$USER\$  
c:\pw\_working\drmp01\dms38149\PLANRD01.dgn

REVISIONS				ENGINEER OF RECORD		STATE OF FLORIDA DEPARTMENT OF TRANSPORTATION			SHEET NO.
DATE	DESCRIPTION	DATE	DESCRIPTION	COREY M. BLOXAM, P.E. LICENSE NUMBER: 82300 DRMP, INC. 941 LAKE BALDWIN LANE ORLANDO, FL 32814		ROAD NO.	COUNTY	FINANCIAL PROJECT ID	
						SR 25	HENDRY	448938-1-52-01	ROADWAY PLAN (17)  34

THE OFFICIAL RECORD OF THIS SHEET IS THE ELECTRONIC FILE DIGITALLY SIGNED AND SEALED UNDER RULE 61G15-23.004, F.A.C.



MATCHLINE STA. 347+20.00

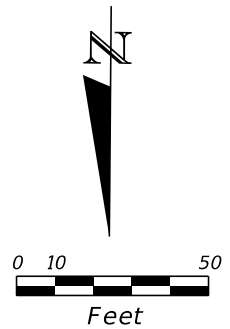
MATCHLINE STA. 354+20.00

LEGEND  
 MILLING & RESURFACING

\$DATE\$ \$TIME\$ \$USER\$  
 c:\pw\_working\drmp01\dms38149\PLANRD01.dgn

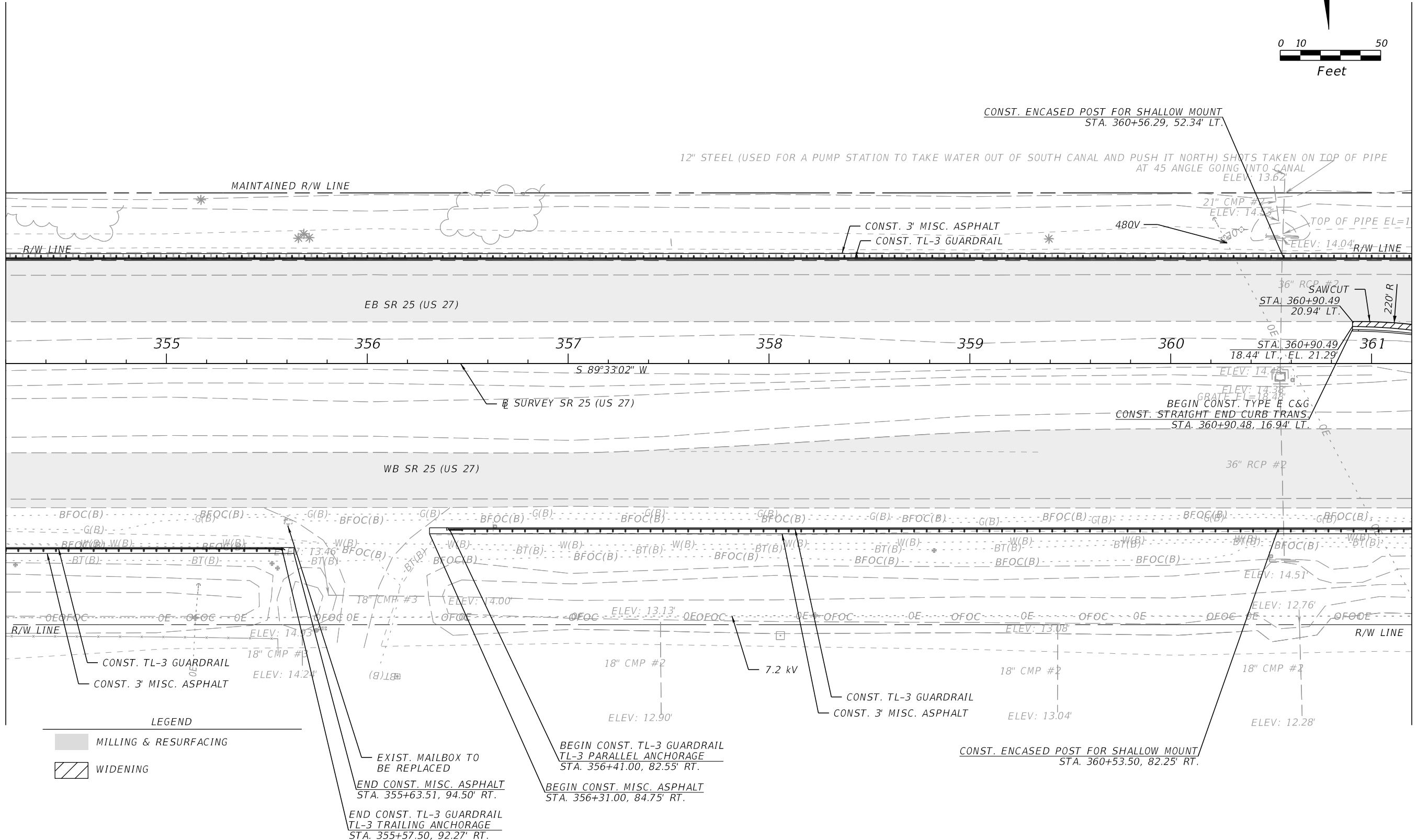
REVISIONS				ENGINEER OF RECORD		STATE OF FLORIDA DEPARTMENT OF TRANSPORTATION			<b>ROADWAY PLAN (18)</b>	SHEET NO.
DATE	DESCRIPTION	DATE	DESCRIPTION	COREY M. BLOXAM, P.E. LICENSE NUMBER: 82300 DRMP, INC. 941 LAKE BALDWIN LANE ORLANDO, FL 32814		ROAD NO.	COUNTY	FINANCIAL PROJECT ID		35
								SR 25		

THE OFFICIAL RECORD OF THIS SHEET IS THE ELECTRONIC FILE DIGITALLY SIGNED AND SEALED UNDER RULE 61G15-23.004, F.A.C.



MATCHLINE STA. 354+20.00

MATCHLINE STA. 361+20.00



**LEGEND**

	MILLING & RESURFACING
	WIDENING

EXIST. MAILBOX TO BE REPLACED  
 END CONST. MISC. ASPHALT  
 STA. 355+63.51, 94.50' RT.  
 END CONST. TL-3 GUARDRAIL  
 TL-3 TRAILING ANCHORAGE  
 STA. 355+57.50, 92.27' RT.

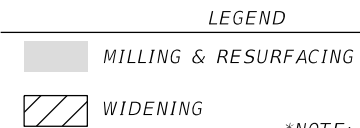
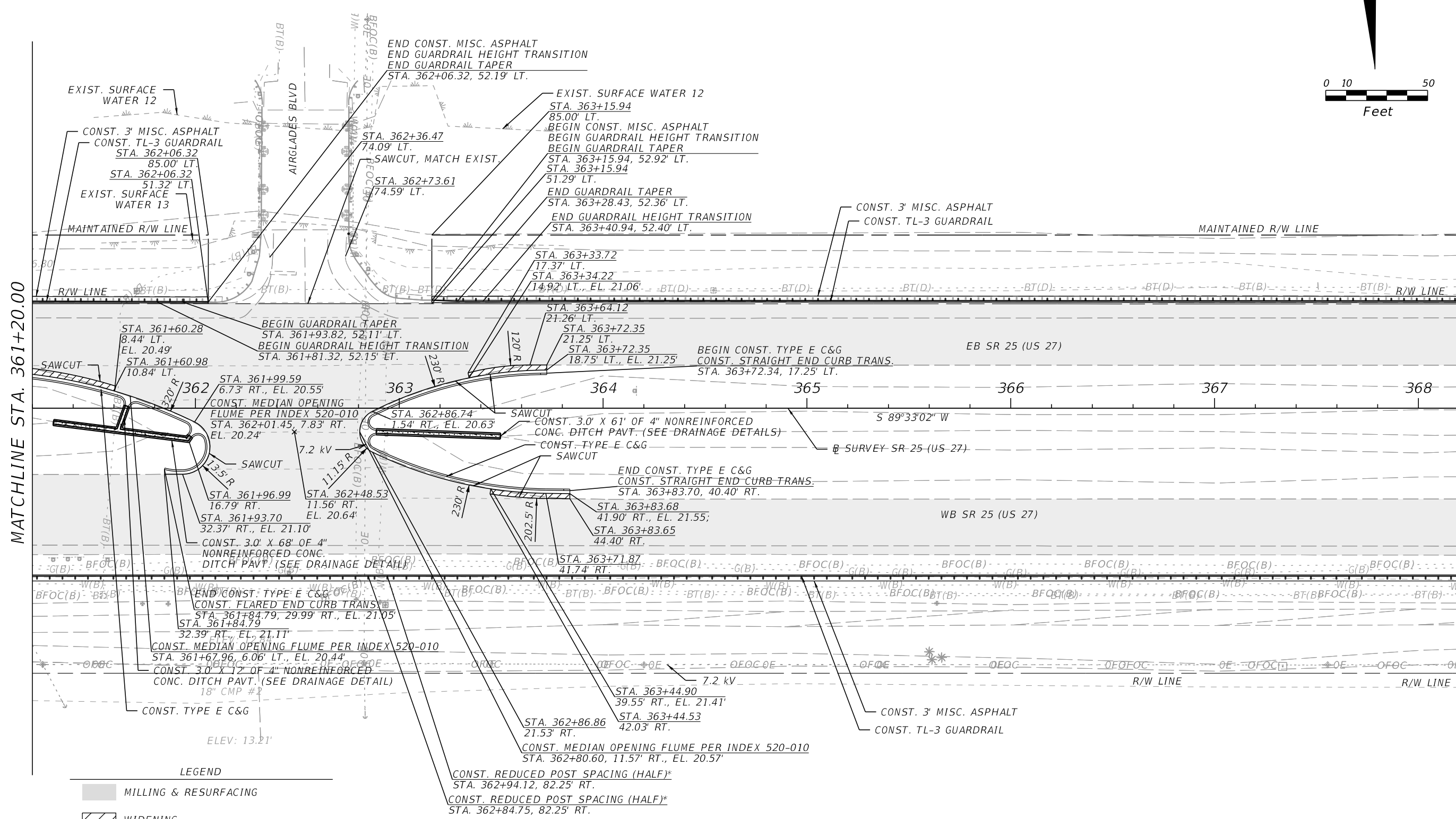
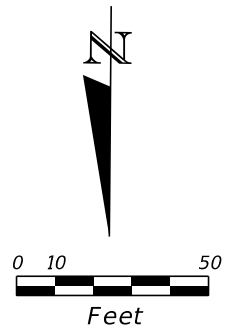
BEGIN CONST. TL-3 GUARDRAIL  
 TL-3 PARALLEL ANCHORAGE  
 STA. 356+41.00, 82.55' RT.  
 BEGIN CONST. MISC. ASPHALT  
 STA. 356+31.00, 84.75' RT.

CONST. ENCASED POST FOR SHALLOW MOUNT  
 STA. 360+53.50, 82.25' RT.

\$DATE\$ \$TIME\$ \$USER\$  
 c:\pw\_working\drmp01\dms38149\PLANRD01.dgn

REVISIONS				ENGINEER OF RECORD			STATE OF FLORIDA DEPARTMENT OF TRANSPORTATION			ROADWAY PLAN (19)	SHEET NO. 36
DATE	DESCRIPTION	DATE	DESCRIPTION	COREY M. BLOXAM, P.E. LICENSE NUMBER: 82300 DRMP, INC. 941 LAKE BALDWIN LANE ORLANDO, FL 32814			ROAD NO.	COUNTY	FINANCIAL PROJECT ID		
				SR 25	HENDRY	448938-1-52-01					

THE OFFICIAL RECORD OF THIS SHEET IS THE ELECTRONIC FILE DIGITALLY SIGNED AND SEALED UNDER RULE 61G15-23.004, F.A.C.

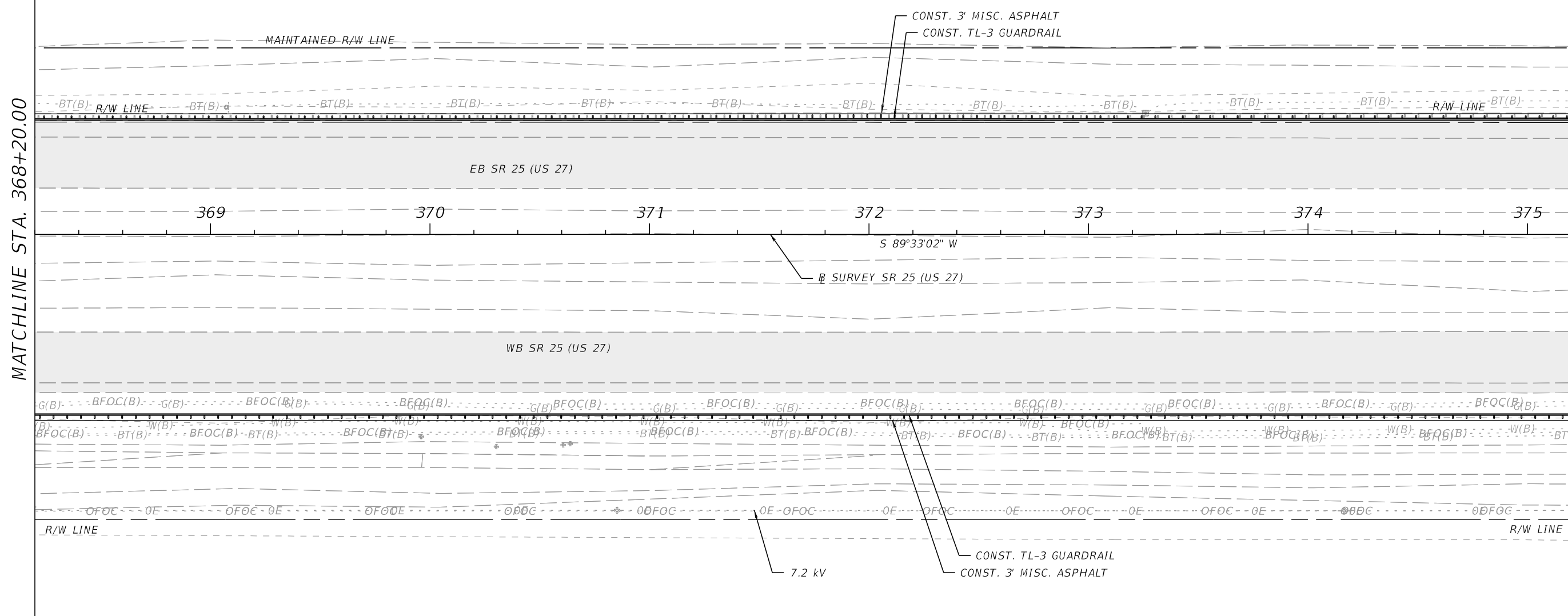
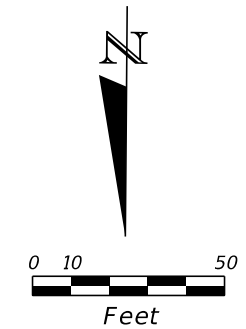


\*NOTE: REDUCED POST SPACING USED TO ENSURE GUARDRAIL POST IS NOT LOCATED ABOVE EXISTING UNDERGROUND UTILITIES TO REMAIN. ENCASED POST FOR SHALLOW MOUNT WOULD CONFLICT WITH EXISTING UNDERGROUND UTILITIES TO REMAIN. ADJUST GUARDRAIL POST SPACING AS NEEDED TO AVOID IMPACTING EXISTING UNDERGROUND UTILITIES TO REMAIN.

\$DATE\$ \$TIME\$ \$USER\$  
 c:\pw\_working\drmp01\dms38149\PLANRD01.dgn

REVISIONS		ENGINEER OF RECORD		STATE OF FLORIDA DEPARTMENT OF TRANSPORTATION			SHEET NO.
DATE	DESCRIPTION	DATE	DESCRIPTION	ROAD NO.	COUNTY	FINANCIAL PROJECT ID	
			COREY M. BLOXAM, P.E. LICENSE NUMBER: 82300 DRMP, INC. 941 LAKE BALDWIN LANE ORLANDO, FL 32814	SR 25	HENDRY	448938-1-52-01	<b>ROADWAY PLAN (20)</b>  37

THE OFFICIAL RECORD OF THIS SHEET IS THE ELECTRONIC FILE DIGITALLY SIGNED AND SEALED UNDER RULE 61G15-23.004, F.A.C.



LEGEND  
 MILLING & RESURFACING

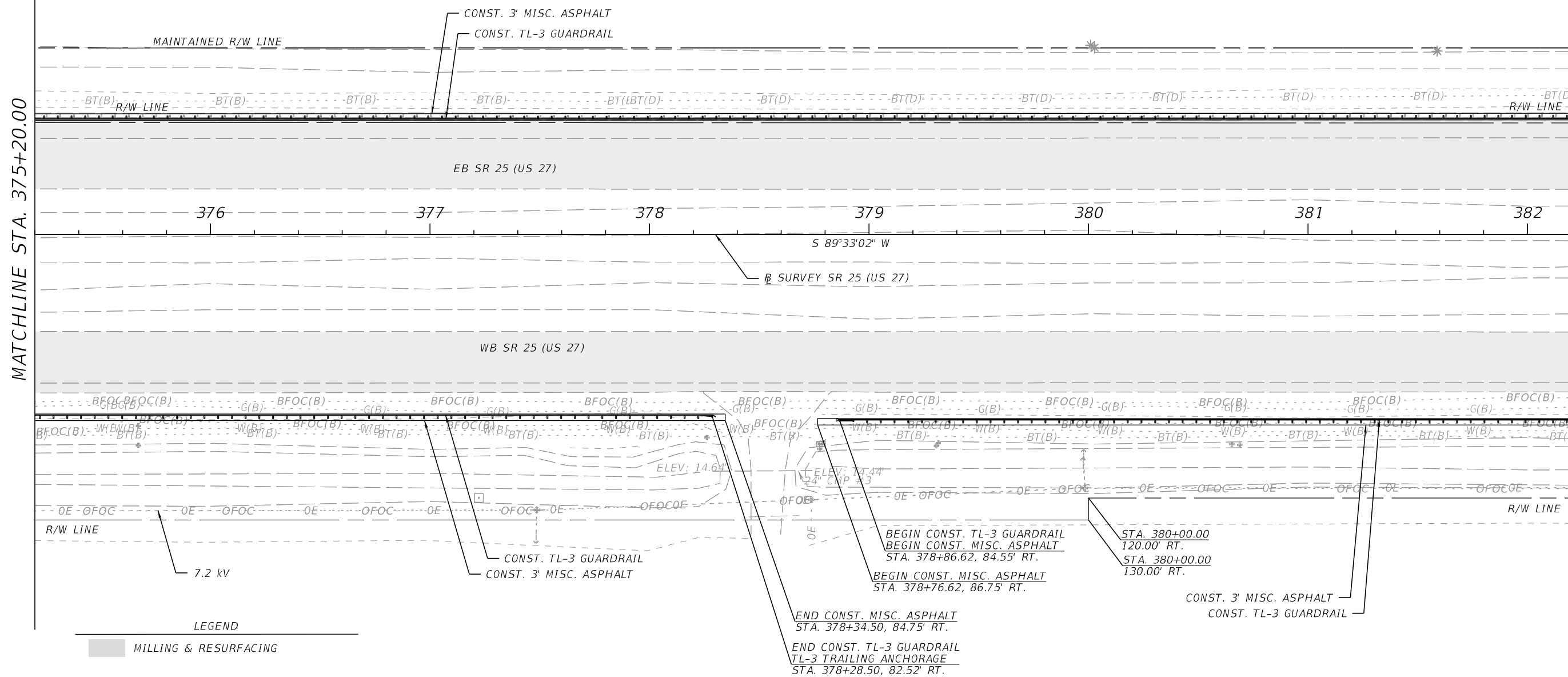
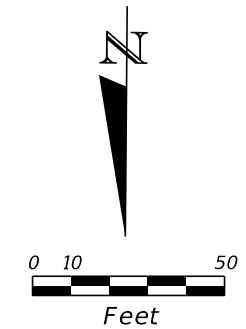
MATCHLINE STA. 368+20.00

MATCHLINE STA. 375+20.00

\$DATE\$ \$USERS\$  
 c:\pw\_working\drmp01\dms38149\PLANRD01.dgn

REVISIONS				ENGINEER OF RECORD			STATE OF FLORIDA DEPARTMENT OF TRANSPORTATION			SHEET NO.
DATE	DESCRIPTION	DATE	DESCRIPTION	COREY M. BLOXAM, P.E. LICENSE NUMBER: 82300 DRMP, INC. 941 LAKE BALDWIN LANE ORLANDO, FL 32814			ROAD NO.	COUNTY	FINANCIAL PROJECT ID	
							SR 25	HENDRY	448938-1-52-01	<b>ROADWAY PLAN (21)</b>  38

THE OFFICIAL RECORD OF THIS SHEET IS THE ELECTRONIC FILE DIGITALLY SIGNED AND SEALED UNDER RULE 61G15-23.004, F.A.C.



LEGEND  
 [Shaded Box] MILLING & RESURFACING

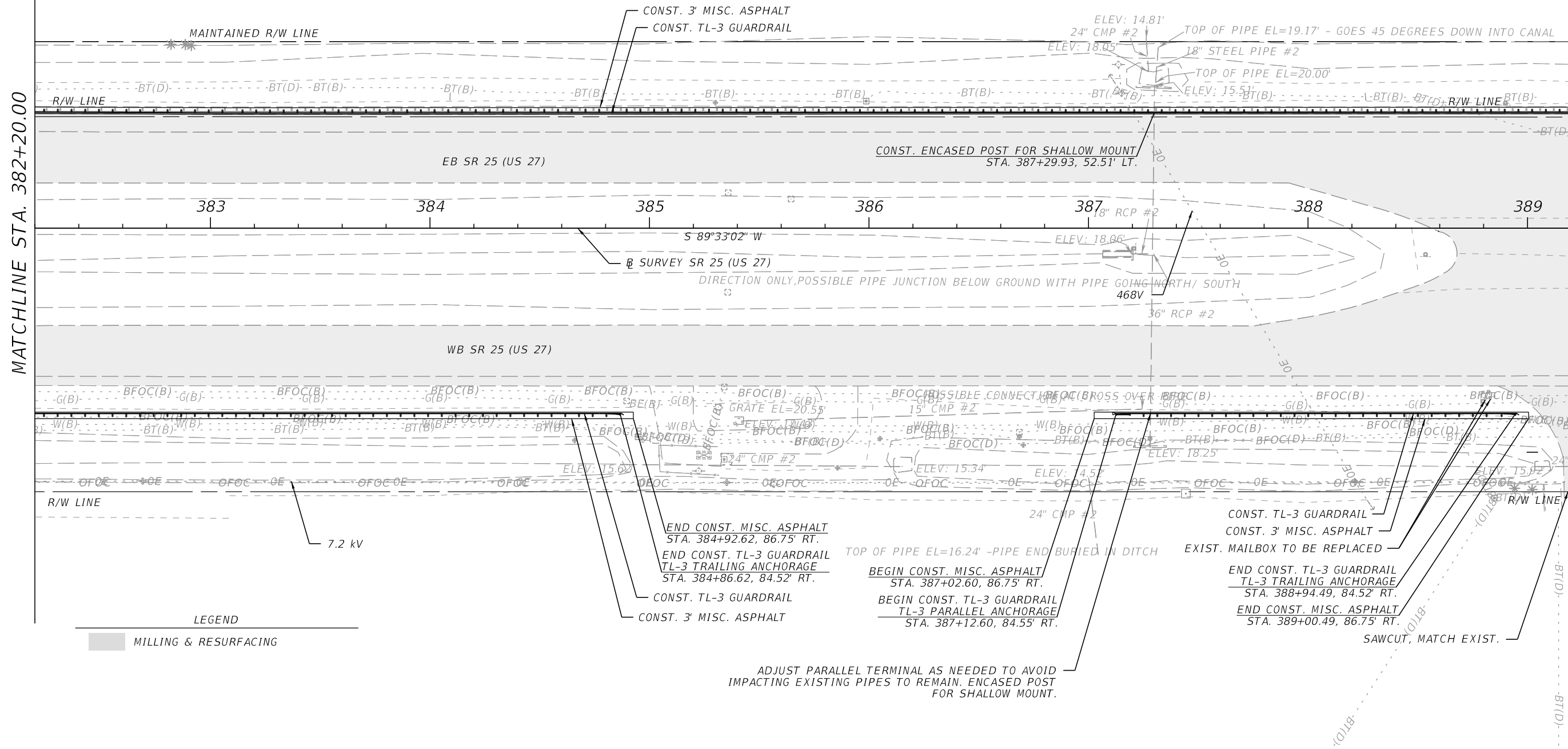
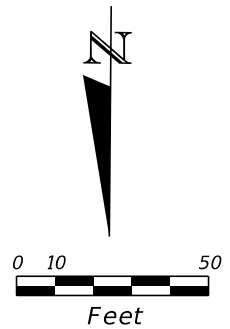
MATCHLINE STA. 375+20.00

MATCHLINE STA. 382+20.00

\$DATE\$ \$TIME\$ \$USER\$  
 c:\pw\_working\drmp01\dms38149\PLANRD01.dgn

REVISIONS				ENGINEER OF RECORD		STATE OF FLORIDA DEPARTMENT OF TRANSPORTATION			SHEET NO.
DATE	DESCRIPTION	DATE	DESCRIPTION			ROAD NO.	COUNTY	FINANCIAL PROJECT ID	
				COREY M. BLOXAM, P.E. LICENSE NUMBER: 82300 DRMP, INC. 941 LAKE BALDWIN LANE ORLANDO, FL 32814		SR 25	HENDRY	448938-1-52-01	ROADWAY PLAN (22)  39

THE OFFICIAL RECORD OF THIS SHEET IS THE ELECTRONIC FILE DIGITALLY SIGNED AND SEALED UNDER RULE 61G15-23.004, F.A.C.



MATCHLINE STA. 382+20.00

MATCHLINE STA. 389+20.00



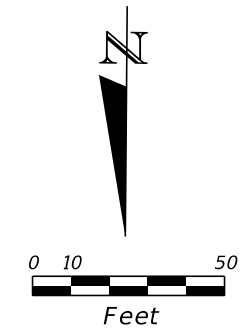
ADJUST PARALLEL TERMINAL AS NEEDED TO AVOID IMPACTING EXISTING PIPES TO REMAIN. ENCASED POST FOR SHALLOW MOUNT.

\$DATE\$ \$TIME\$ \$USER\$  
c:\pw\_working\drmp01\dms38149\PLANRD01.dgn

REVISIONS				ENGINEER OF RECORD			STATE OF FLORIDA DEPARTMENT OF TRANSPORTATION			ROADWAY PLAN (23)	SHEET NO. 40
DATE	DESCRIPTION	DATE	DESCRIPTION	COREY M. BLOXAM, P.E. LICENSE NUMBER: 82300 DRMP, INC. 941 LAKE BALDWIN LANE ORLANDO, FL 32814			ROAD NO.	COUNTY	FINANCIAL PROJECT ID		
				SR 25	HENDRY	448938-1-52-01					

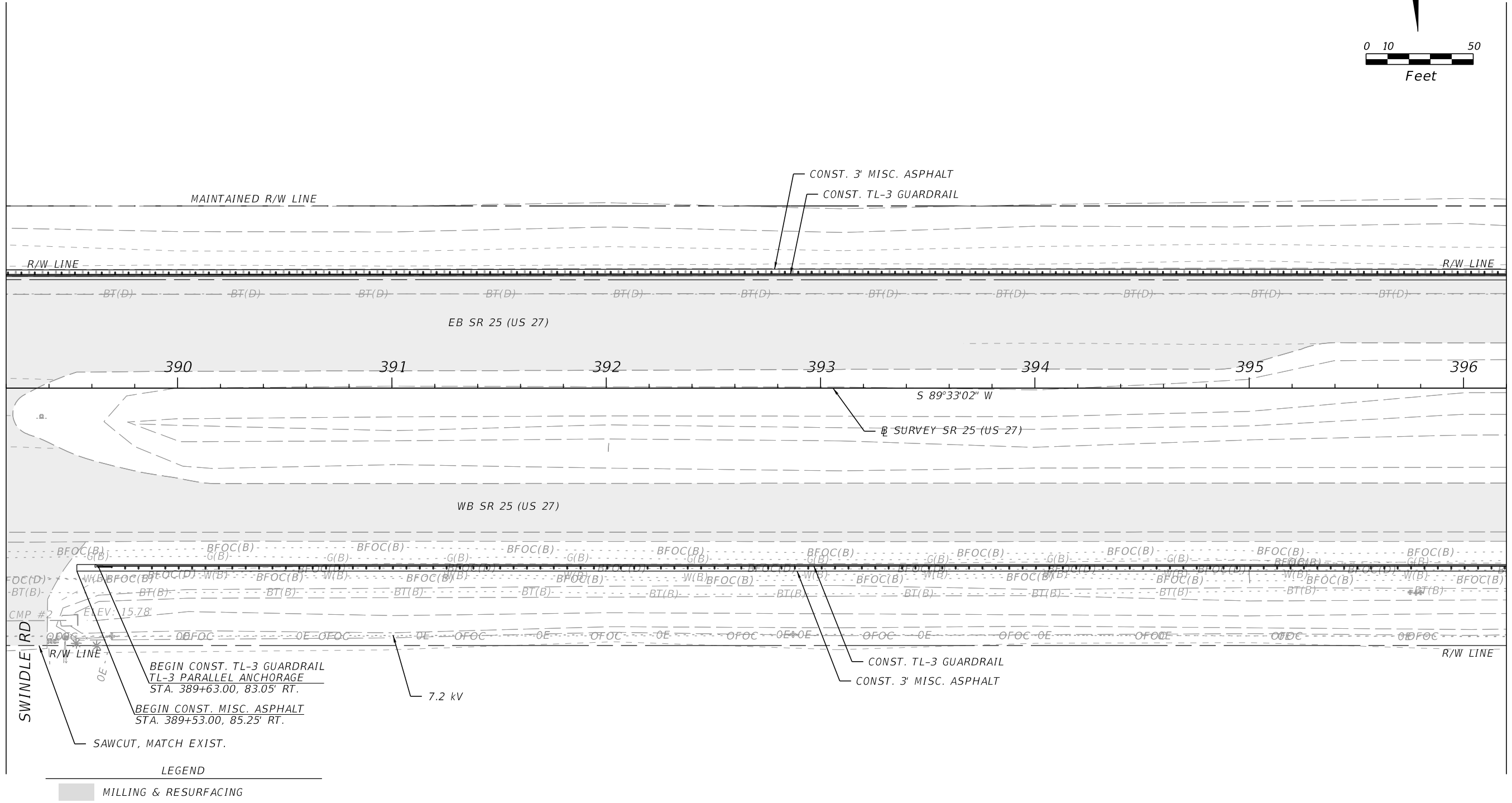
THE OFFICIAL RECORD OF THIS SHEET IS THE ELECTRONIC FILE DIGITALLY SIGNED AND SEALED UNDER RULE 61G15-23.004, F.A.C.





MATCHLINE STA. 389+20.00

MATCHLINE STA. 396+20.00



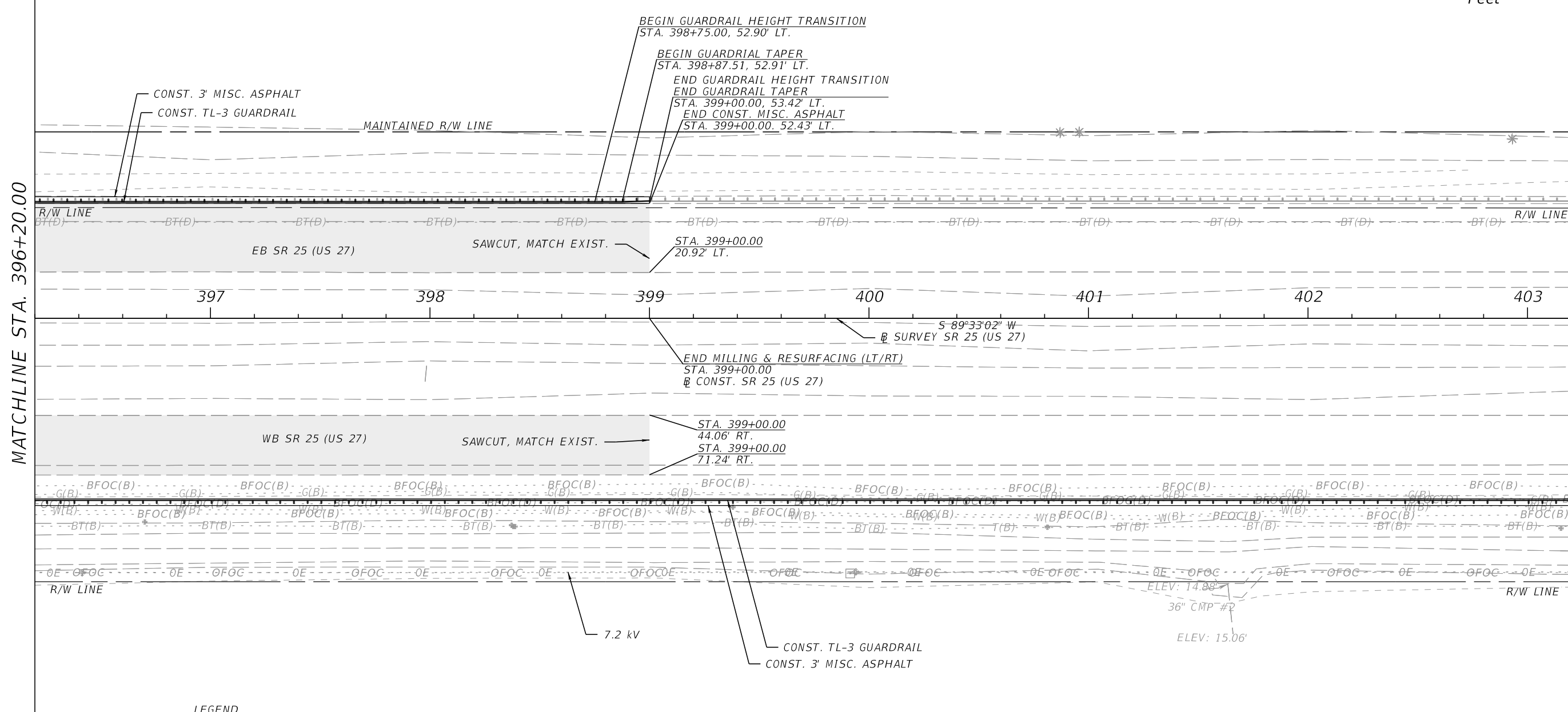
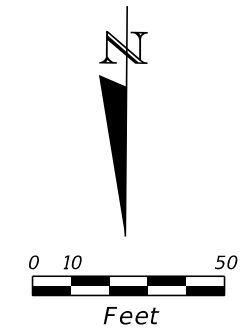
BEGIN CONST. TL-3 GUARDRAIL  
 TL-3 PARALLEL ANCHORAGE  
 STA. 389+63.00, 83.05' RT.  
 BEGIN CONST. MISC. ASPHALT  
 STA. 389+53.00, 85.25' RT.  
 SAWCUT, MATCH EXIST.  
 7.2 kV

**LEGEND**  
 ■ MILLING & RESURFACING

\$DATE\$ \$TIME\$ \$USER\$  
 c:\pw\_working\drmp01\dms38149\PLANRD01.dgn

REVISIONS				ENGINEER OF RECORD			STATE OF FLORIDA DEPARTMENT OF TRANSPORTATION			SHEET NO.
DATE	DESCRIPTION	DATE	DESCRIPTION				ROAD NO.	COUNTY	FINANCIAL PROJECT ID	
				COREY M. BLOXAM, P.E. LICENSE NUMBER: 82300 DRMP, INC. 941 LAKE BALDWIN LANE ORLANDO, FL 32814			SR 25	HENDRY	448938-1-52-01	41
<b>ROADWAY PLAN (24)</b>										

THE OFFICIAL RECORD OF THIS SHEET IS THE ELECTRONIC FILE DIGITALLY SIGNED AND SEALED UNDER RULE 61G15-23.004, F.A.C.



MATCHLINE STA. 396+20.00

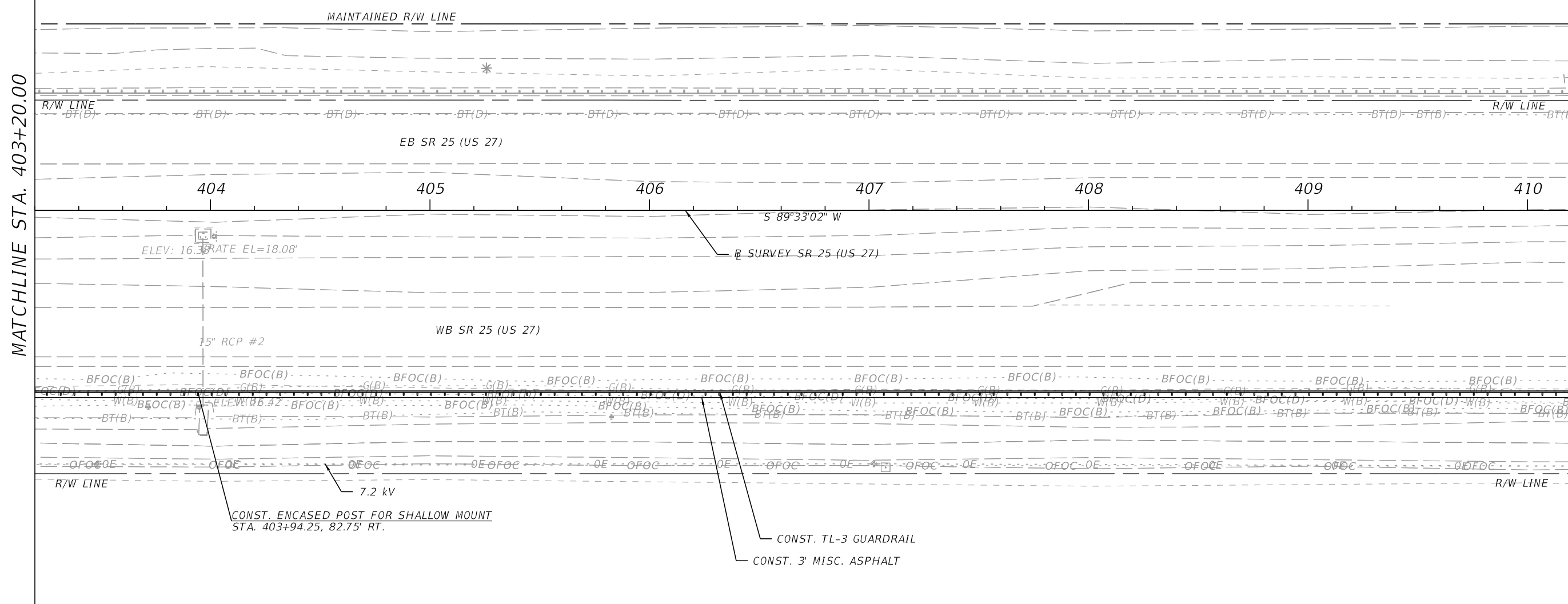
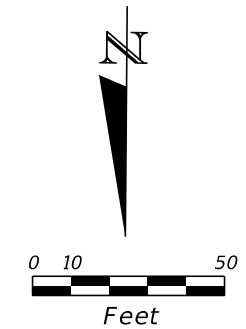
MATCHLINE STA. 403+20.00



REVISIONS				ENGINEER OF RECORD			STATE OF FLORIDA DEPARTMENT OF TRANSPORTATION			ROADWAY PLAN (25)	SHEET NO.  42
DATE	DESCRIPTION	DATE	DESCRIPTION	COREY M. BLOXAM, P.E. LICENSE NUMBER: 82300 DRMP, INC. 941 LAKE BALDWIN LANE ORLANDO, FL 32814			ROAD NO.	COUNTY	FINANCIAL PROJECT ID		
							SR 25	HENDRY	448938-1-52-01		

\$DATE\$ \$USER\$  
c:\pw\_working\drmp01\dms38149\PLANRD01.dgn

THE OFFICIAL RECORD OF THIS SHEET IS THE ELECTRONIC FILE DIGITALLY SIGNED AND SEALED UNDER RULE 61G15-23.004, F.A.C.



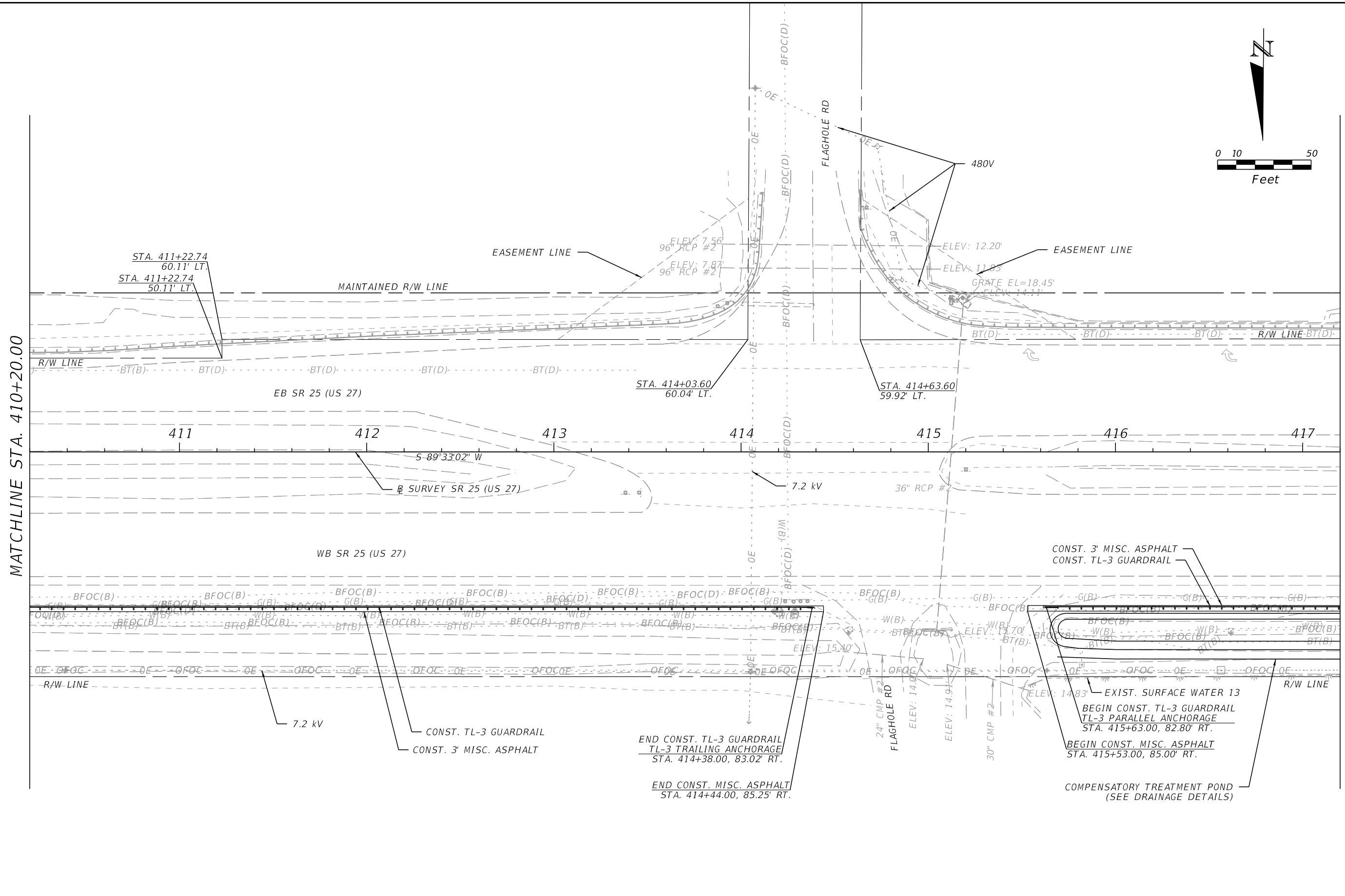
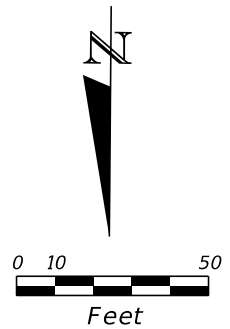
MATCHLINE STA. 403+20.00

MATCHLINE STA. 410+20.00

\$DATE\$ \$TIME\$ \$USER\$  
c:\pw\_working\drmp01\dms38149\PLANRD01.dgn

REVISIONS				ENGINEER OF RECORD		STATE OF FLORIDA DEPARTMENT OF TRANSPORTATION			ROADWAY PLAN (26)	SHEET NO. 43
DATE	DESCRIPTION	DATE	DESCRIPTION	COREY M. BLOXAM, P.E. LICENSE NUMBER: 82300 DRMP, INC. 941 LAKE BALDWIN LANE ORLANDO, FL 32814		ROAD NO.	COUNTY	FINANCIAL PROJECT ID		
						SR 25	HENDRY	448938-1-52-01		

THE OFFICIAL RECORD OF THIS SHEET IS THE ELECTRONIC FILE DIGITALLY SIGNED AND SEALED UNDER RULE 61G15-23.004, F.A.C.



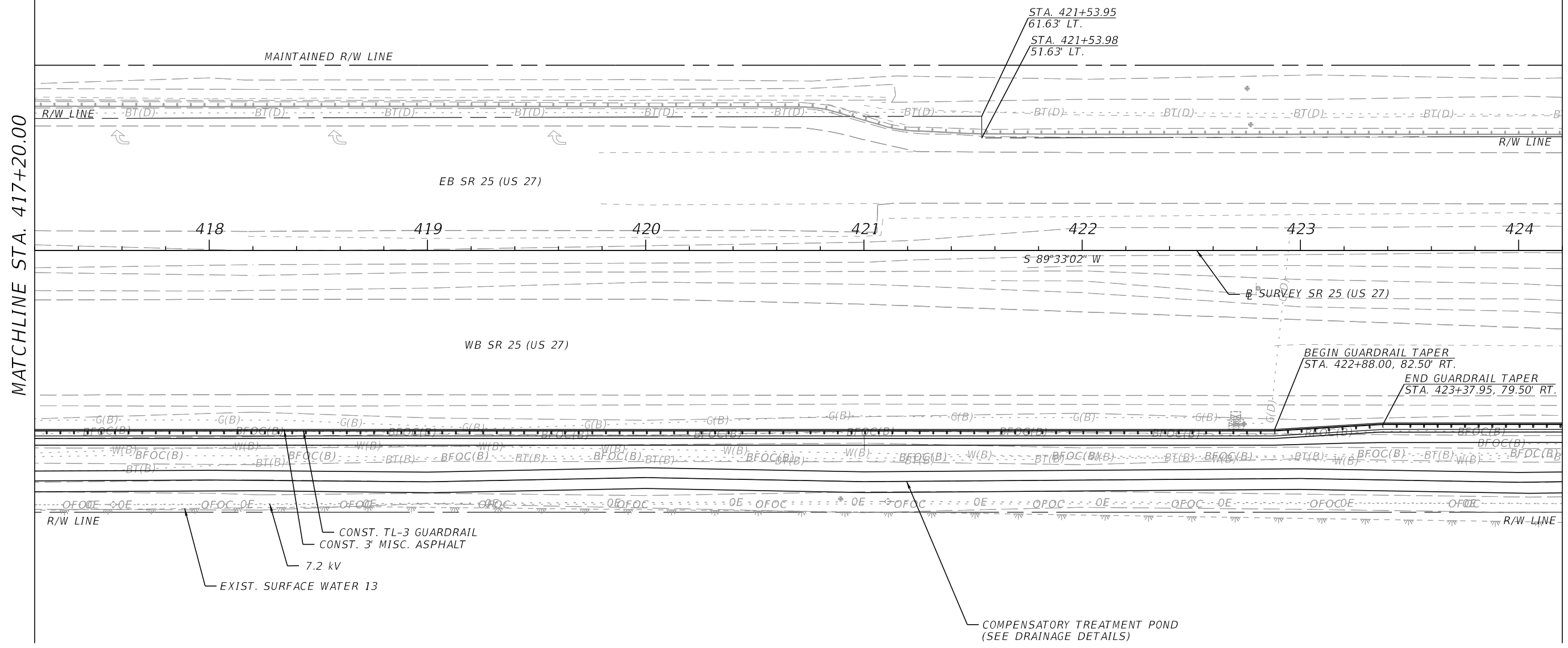
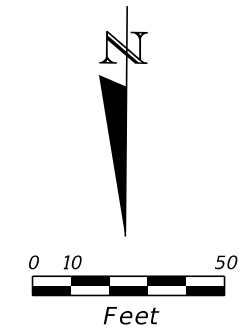
MATCHLINE STA. 410+20.00

MATCHLINE STA. 417+20.00

\$DATE\$ \$TIME\$ \$USER\$  
c:\pw\_working\drmp01\dms38149\PLANRD01.dgn

REVISIONS				ENGINEER OF RECORD			STATE OF FLORIDA DEPARTMENT OF TRANSPORTATION			ROADWAY PLAN (27)	SHEET NO.  44
DATE	DESCRIPTION	DATE	DESCRIPTION	COREY M. BLOXAM, P.E. LICENSE NUMBER: 82300 DRMP, INC. 941 LAKE BALDWIN LANE ORLANDO, FL 32814			ROAD NO.	COUNTY	FINANCIAL PROJECT ID		
				SR 25	HENDRY	448938-1-52-01					

THE OFFICIAL RECORD OF THIS SHEET IS THE ELECTRONIC FILE DIGITALLY SIGNED AND SEALED UNDER RULE 61G15-23.004, F.A.C.



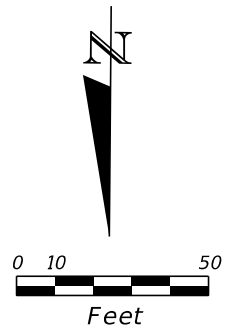
MATCHLINE STA. 417+20.00

MATCHLINE STA. 424+20.00

\$DATE\$ \$TIME\$ \$USER\$  
c:\pw\_working\drmp01\dms38149\PLANRD01.dgn

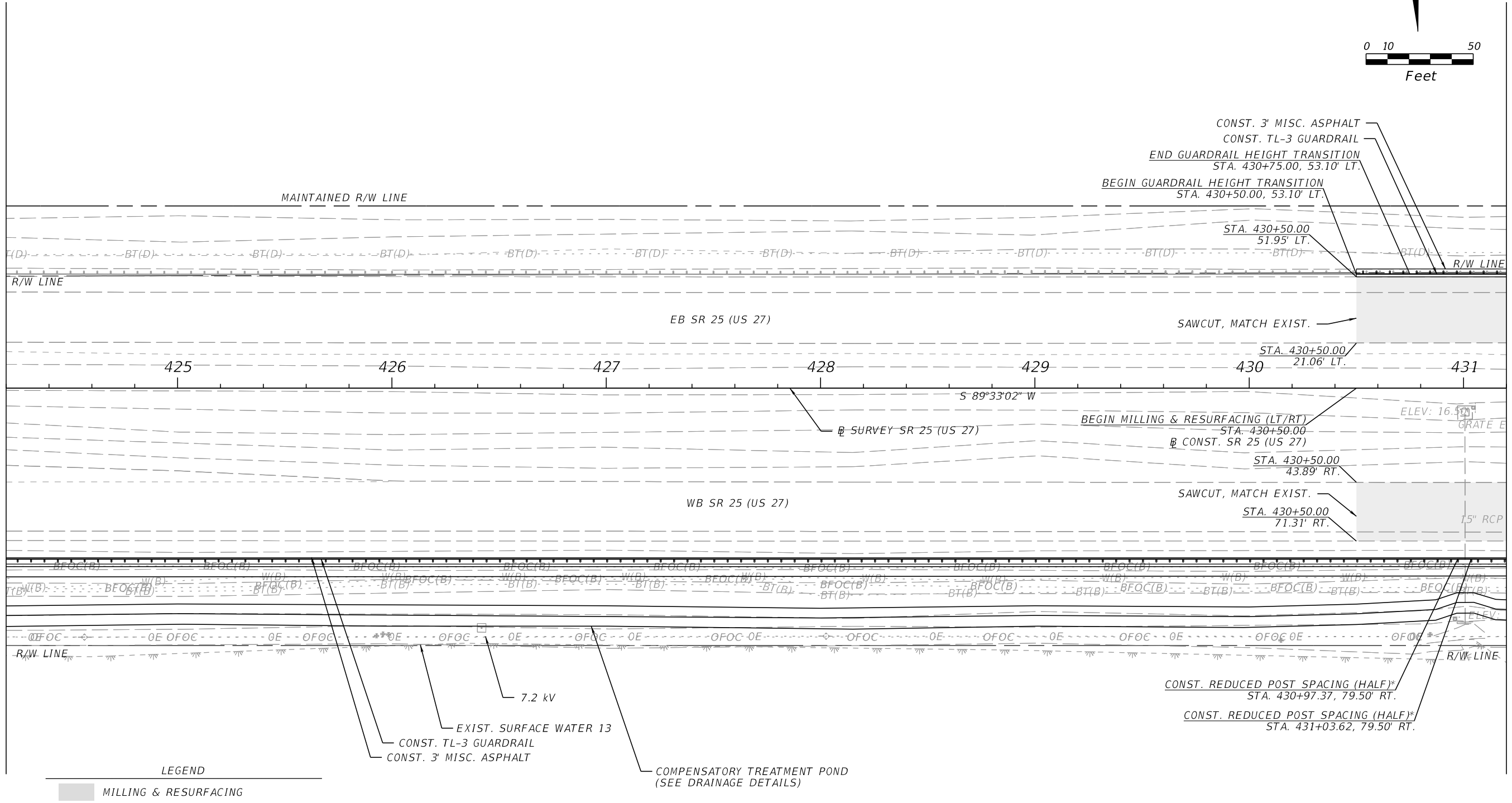
REVISIONS				ENGINEER OF RECORD			STATE OF FLORIDA DEPARTMENT OF TRANSPORTATION			ROADWAY PLAN (28)	SHEET NO.
DATE	DESCRIPTION	DATE	DESCRIPTION				ROAD NO.	COUNTY	FINANCIAL PROJECT ID		
				COREY M. BLOXAM, P.E. LICENSE NUMBER: 82300 DRMP, INC. 941 LAKE BALDWIN LANE ORLANDO, FL 32814			SR 25	HENDRY	448938-1-52-01		45

THE OFFICIAL RECORD OF THIS SHEET IS THE ELECTRONIC FILE DIGITALLY SIGNED AND SEALED UNDER RULE 61G15-23.004, F.A.C.



MATCHLINE STA. 424+20.00

MATCHLINE STA. 431+20.00



LEGEND

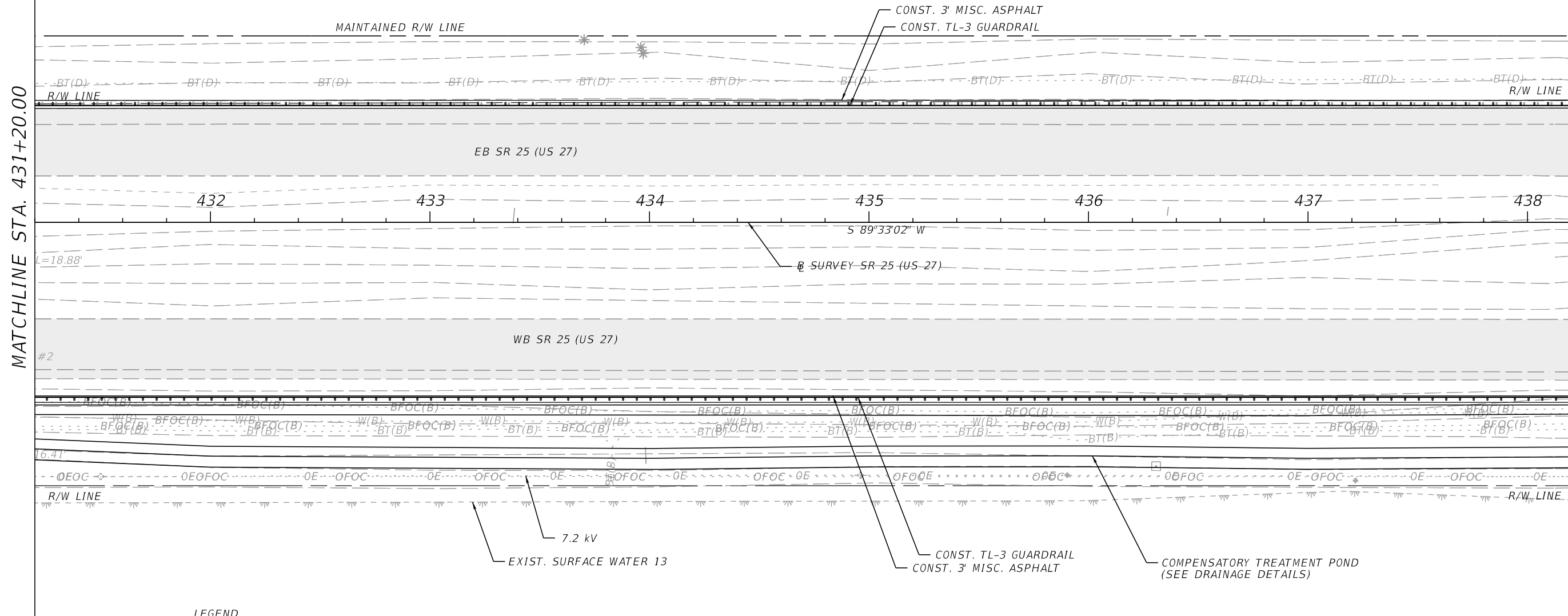
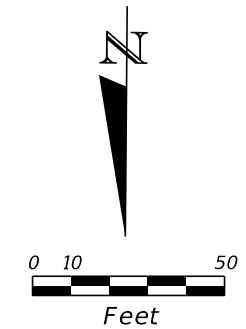
	MILLING & RESURFACING
--	-----------------------

\*NOTE: REDUCED POST SPACING USED TO ENSURE GUARDRAIL POST IS NOT LOCATED ABOVE EXISTING PIPE TO REMAIN. ENCASED POST FOR SHALLOW MOUNT WOULD CONFLICT WITH EXISTING PIPE TO REMAIN. ADJUST GUARDRAIL POST SPACING AS NEEDED TO AVOID IMPACTING EXISTING PIPES TO REMAIN.

REVISIONS				ENGINEER OF RECORD		STATE OF FLORIDA DEPARTMENT OF TRANSPORTATION			ROADWAY PLAN (29)	SHEET NO. 46
DATE	DESCRIPTION	DATE	DESCRIPTION	COREY M. BLOXAM, P.E. LICENSE NUMBER: 82300 DRMP, INC. 941 LAKE BALDWIN LANE ORLANDO, FL 32814		ROAD NO.	COUNTY	FINANCIAL PROJECT ID		
						SR 25	HENDRY	448938-1-52-01		

\$DATE\$ \$TIME\$ \$USER\$  
c:\pw\_working\drmp01\dms38149\PLANRD01.dgn

THE OFFICIAL RECORD OF THIS SHEET IS THE ELECTRONIC FILE DIGITALLY SIGNED AND SEALED UNDER RULE 61G15-23.004, F.A.C.



MATCHLINE STA. 431+20.00

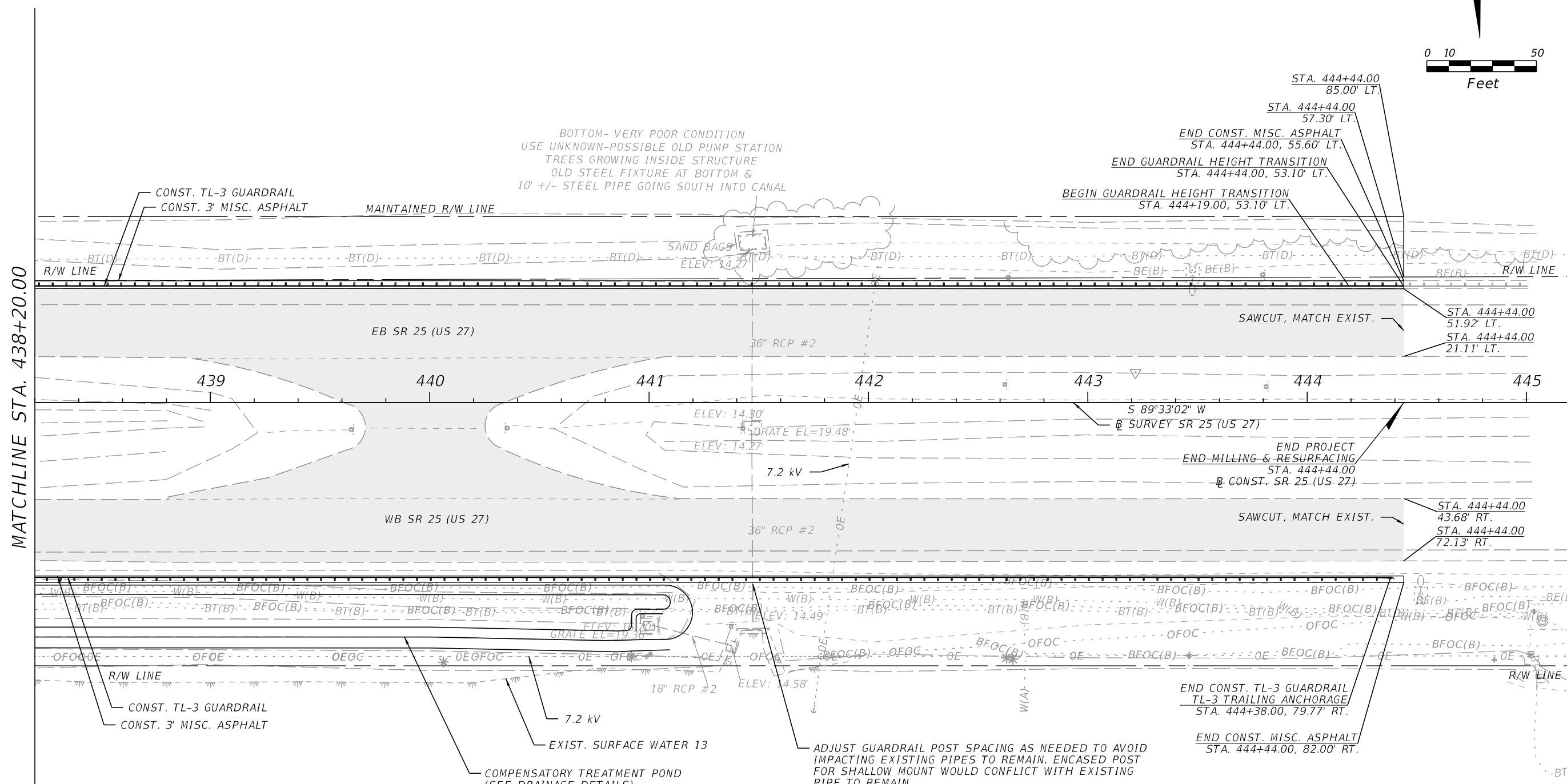
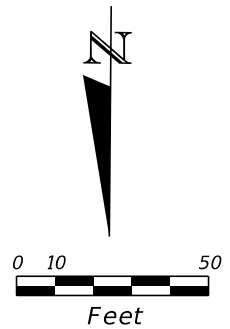
MATCHLINE STA. 438+20.00

LEGEND  
 MILLING & RESURFACING

\$DATE\$ \$TIME\$ \$USER\$  
 c:\pw\_working\drmp01\dms38149\PLANRD01.dgn

REVISIONS				ENGINEER OF RECORD			STATE OF FLORIDA DEPARTMENT OF TRANSPORTATION			SHEET NO.
DATE	DESCRIPTION	DATE	DESCRIPTION	COREY M. BLOXAM, P.E. LICENSE NUMBER: 82300 DRMP, INC. 941 LAKE BALDWIN LANE ORLANDO, FL 32814			ROAD NO.	COUNTY	FINANCIAL PROJECT ID	
							SR 25	HENDRY	448938-1-52-01	<b>ROADWAY PLAN (30)</b>  47

THE OFFICIAL RECORD OF THIS SHEET IS THE ELECTRONIC FILE DIGITALLY SIGNED AND SEALED UNDER RULE 61G15-23.004, F.A.C.



MATCHLINE STA. 438+20.00

LEGEND  
 MILLING & RESURFACING

BOTTOM- VERY POOR CONDITION  
 USE UNKNOWN-POSSIBLE OLD PUMP STATION  
 TREES GROWING INSIDE STRUCTURE  
 OLD STEEL FIXTURE AT BOTTOM &  
 10' +/- STEEL PIPE GOING SOUTH INTO CANAL

END CONST. MISC. ASPHALT  
 STA. 444+44.00, 55.60' LT.  
 END GUARDRAIL HEIGHT TRANSITION  
 STA. 444+44.00, 53.10' LT.  
 BEGIN GUARDRAIL HEIGHT TRANSITION  
 STA. 444+19.00, 53.10' LT.

END PROJECT  
 END MILLING & RESURFACING  
 STA. 444+44.00  
 CONST. SR 25 (US 27)

END CONST. TL-3 GUARDRAIL  
 TL-3 TRAILING ANCHORAGE  
 STA. 444+38.00, 79.77' RT.

END CONST. MISC. ASPHALT  
 STA. 444+44.00, 82.00' RT.

ADJUST GUARDRAIL POST SPACING AS NEEDED TO AVOID  
 IMPACTING EXISTING PIPES TO REMAIN. ENCASED POST  
 FOR SHALLOW MOUNT WOULD CONFLICT WITH EXISTING  
 PIPE TO REMAIN.

\$DATE\$ \$TIME\$ \$USER\$  
 c:\pw\_working\drmp01\dms38149\PLANRD01.dgn

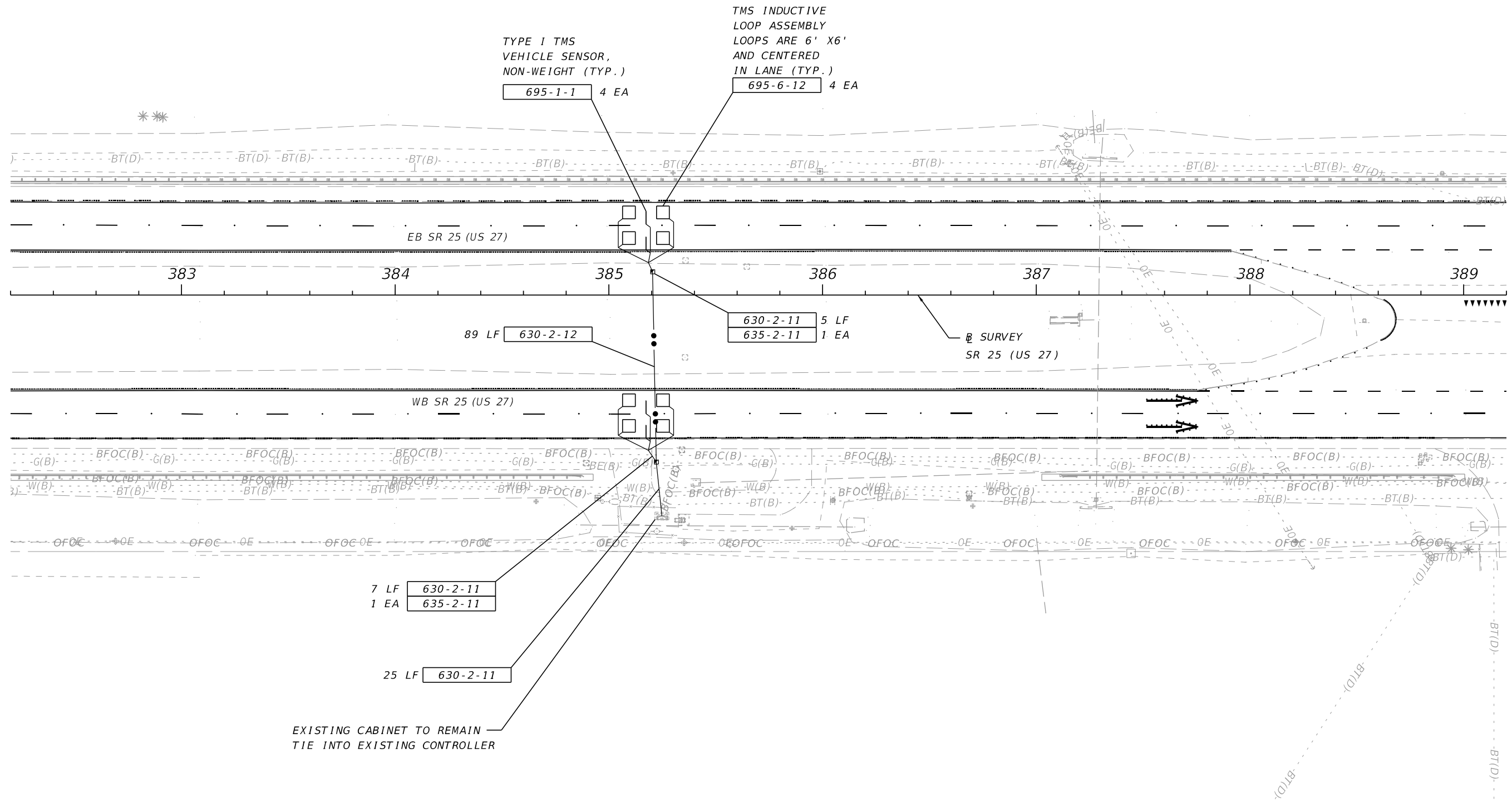
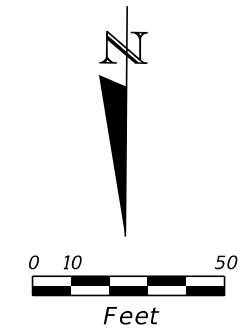
REVISIONS				ENGINEER OF RECORD		STATE OF FLORIDA DEPARTMENT OF TRANSPORTATION			SHEET NO.
DATE	DESCRIPTION	DATE	DESCRIPTION	COREY M. BLOXAM, P.E. LICENSE NUMBER: 82300 DRMP, INC. 941 LAKE BALDWIN LANE ORLANDO, FL 32814		ROAD NO.	COUNTY	FINANCIAL PROJECT ID	
						SR 25	HENDRY	448938-1-52-01	48

**ROADWAY PLAN (31)**

THE OFFICIAL RECORD OF THIS SHEET IS THE ELECTRONIC FILE DIGITALLY SIGNED AND SEALED UNDER RULE 61G15-23.004, F.A.C.



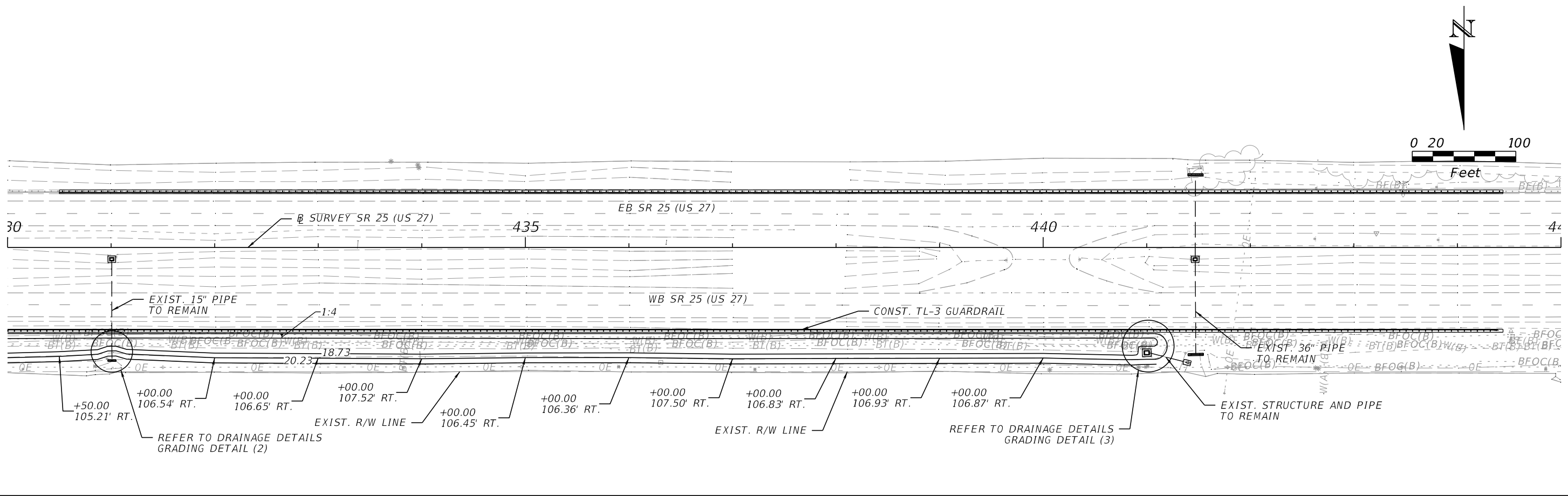
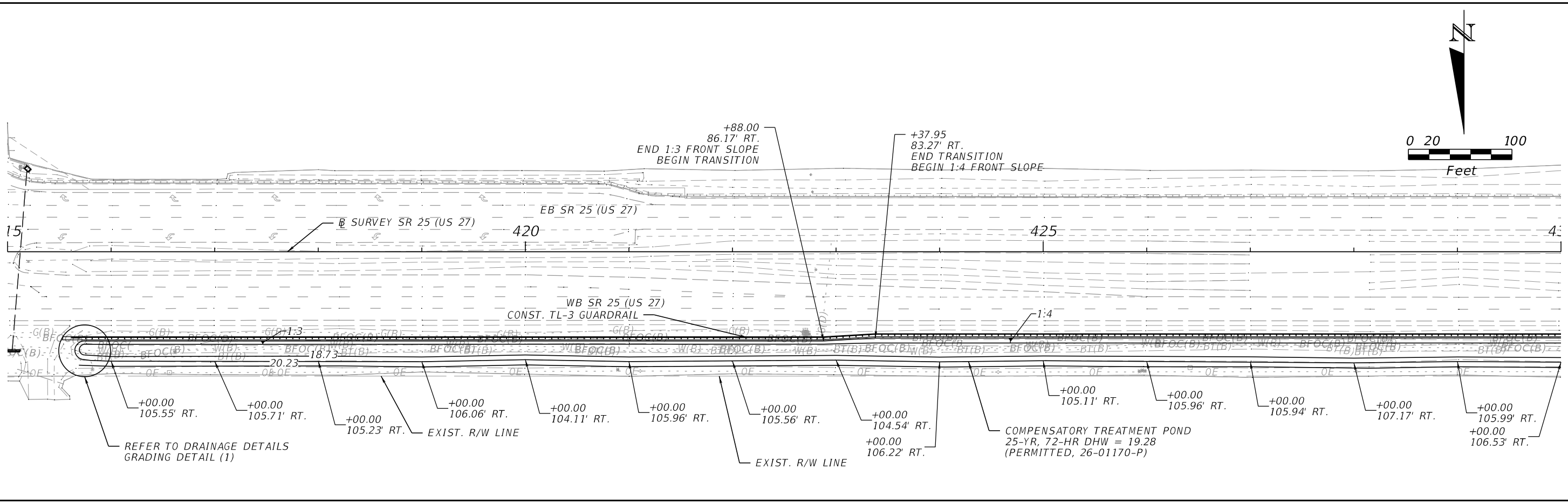
TRAFFIC MONITORING SITE - 79918  
 MILE POST - 10.633  
 SITE INCLUDES VEHICLE DETECTORS IN ROADWAY,  
 BASE MOUNTED CABINET AND BURIED CABLE WITHIN R/W



11/14/2023 10:46:47 AM BChigurupati  
 c:\pw\_working\drmp01\dms38156\PLANS\TMS\_01.dgn

REVISIONS				ENGINEER OF RECORD			STATE OF FLORIDA DEPARTMENT OF TRANSPORTATION			TRAFFIC MONITORING SITE	SHEET NO.
DATE	DESCRIPTION	DATE	DESCRIPTION	BHARATHI CHIGURUPATI, P.E. LICENSE NUMBER: P.E. 84860 DRMP, INC. 15310 AMBERLY DRIVE, SUITE 200 TAMPA, FL 33647			ROAD NO.	COUNTY	FINANCIAL PROJECT ID		
							SR 25	HENDRY	448938-1-52-01		49

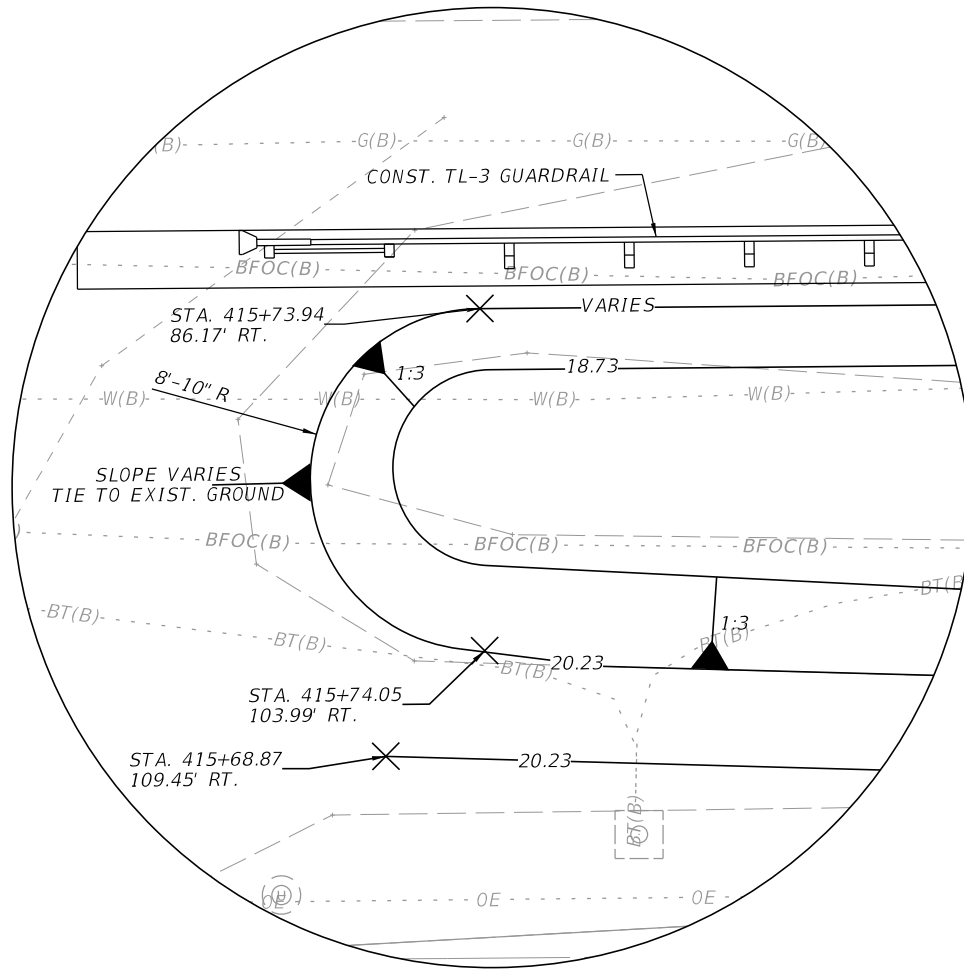
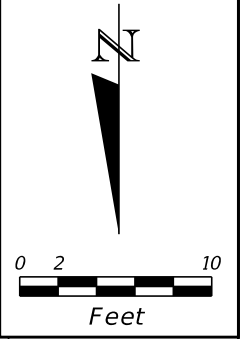
THE OFFICIAL RECORD OF THIS SHEET IS THE ELECTRONIC FILE DIGITALLY SIGNED AND SEALED UNDER RULE 61G15-23.004, F.A.C.



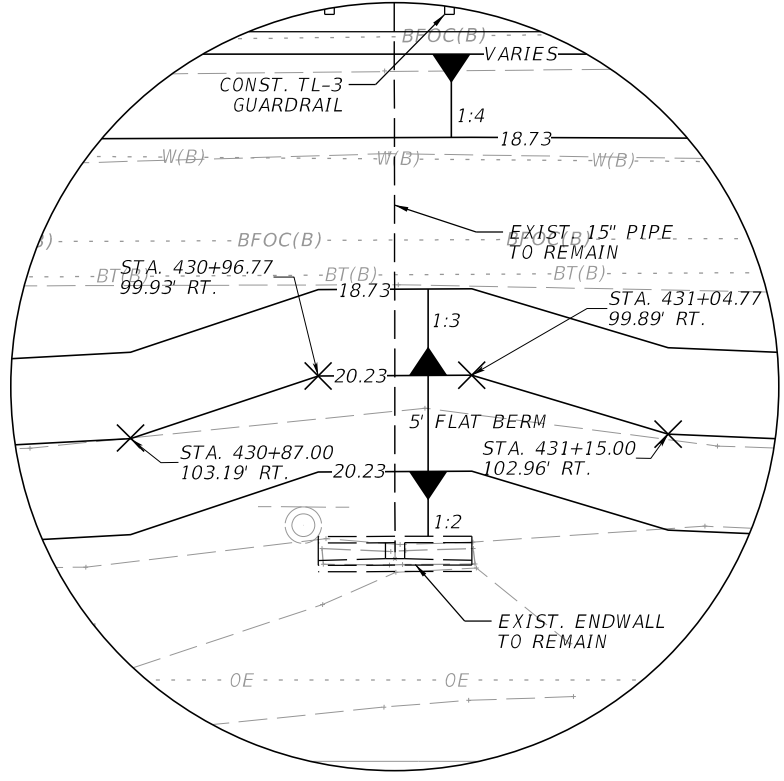
7/31/2024 10:28:53 AM ZacharyCross c:\pwworking\drmp01\dms38123\DRDTR001.dgn

REVISIONS				ENGINEER OF RECORD	STATE OF FLORIDA			SHEET NO.
DATE	DESCRIPTION	DATE	DESCRIPTION		DEPARTMENT OF TRANSPORTATION			
				MARK ANTHONY BAYER, P.E. LICENSE NUMBER: 66620 BAYER UNITED ENGINEERING CONSULTANTS, LLC 320 W. KENNEDY BLVD., SUITE 650 TAMPA, FLORIDA 33606	ROAD NO.	COUNTY	FINANCIAL PROJECT ID	<b>DRAINAGE DETAILS (1)</b>  50
					SR 25	HENDRY	448938-1-52-01	

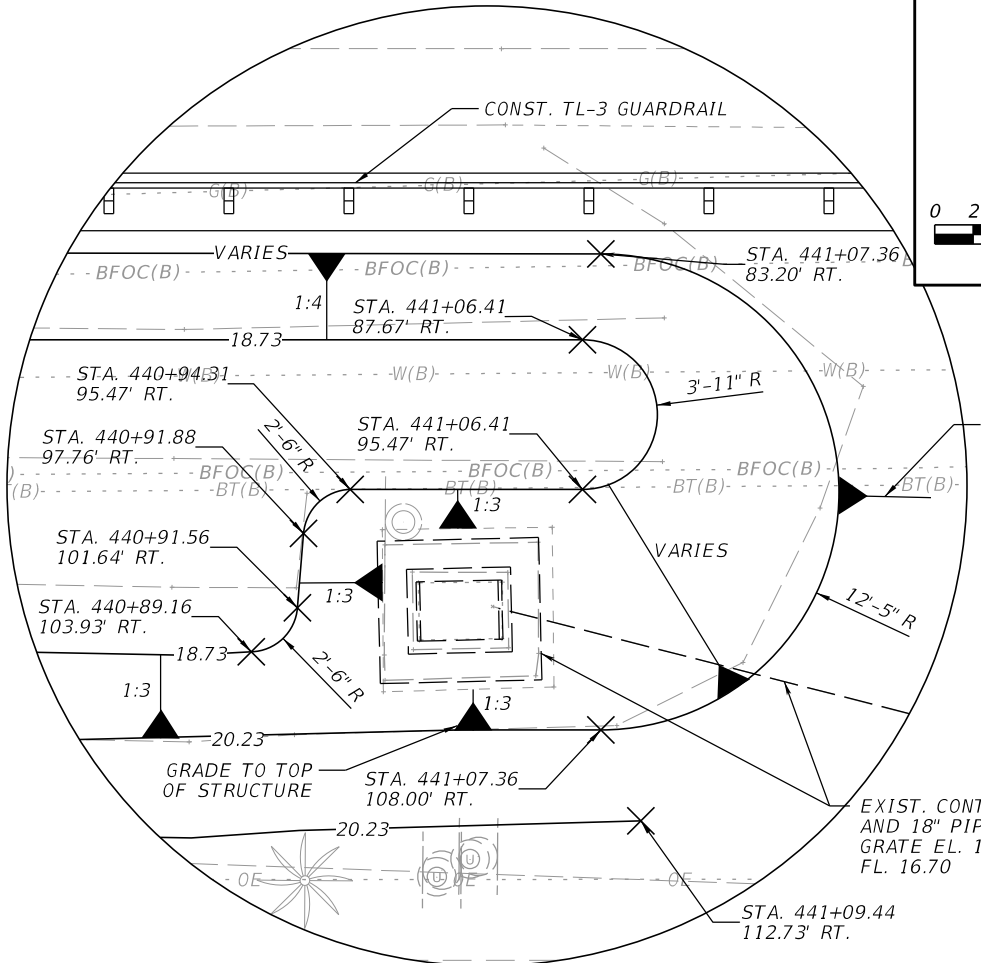
THE OFFICIAL RECORD OF THIS SHEET IS THE ELECTRONIC FILE DIGITALLY SIGNED AND SEALED UNDER RULE 61G15-23.004, F.A.C.



COMPENSATORY POND GRADING DETAIL (1)

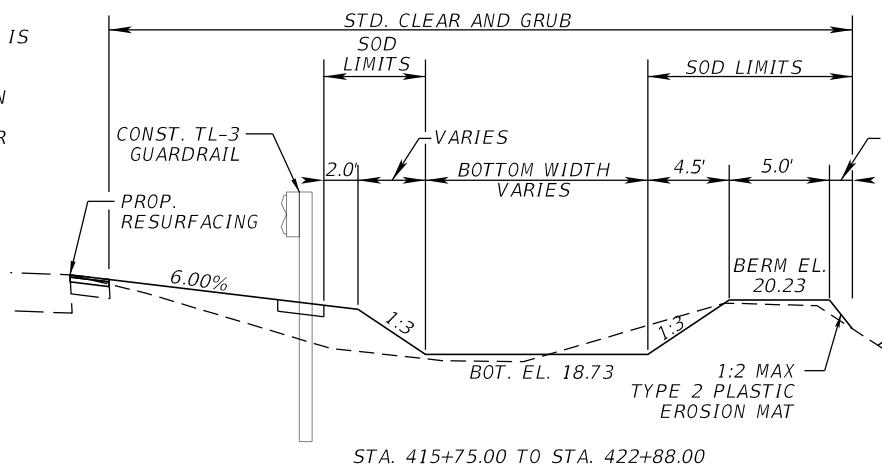


COMPENSATORY POND GRADING DETAIL (2)



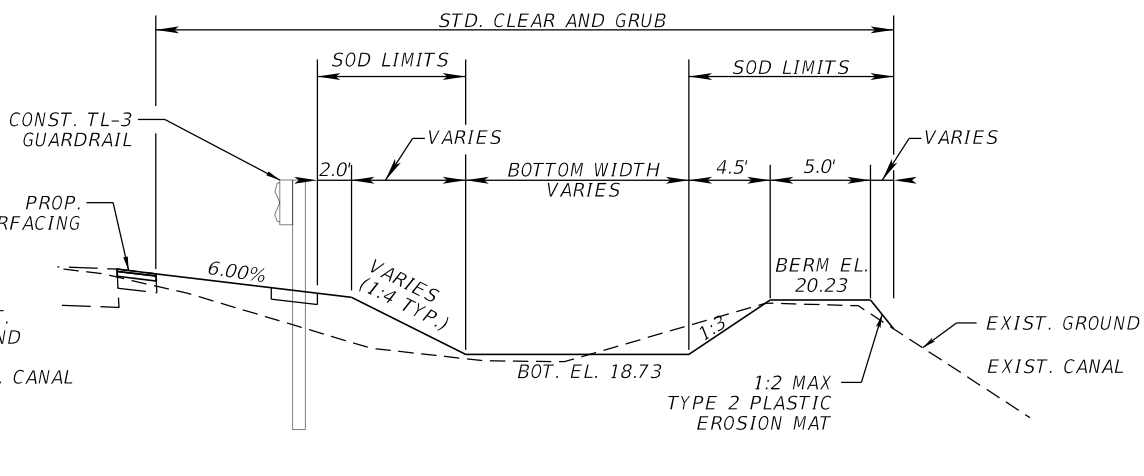
COMPENSATORY POND GRADING DETAIL (3)

**LINEAR POND NOTES:**  
 1. STORMWATER DRY RETENTION PONDS ARE DESIGNED WHERE RECOVERY IS DEPENDENT UPON INFILTRATION OF STORMWATER RUNOFF INTO THE SOIL. THE DRY RETENTION PONDS ARE SUSCEPTIBLE TO CLOGGING FROM CONSTRUCTION SEDIMENTS AND THEREFORE HAVE SPECIAL CONSTRUCTION REQUIREMENTS.  
 2. AVOID USE OF PERMANENT DRY RETENTION AREAS (PONDS/SWALES) FOR TEMPORARY SETTLING BASINS. IF PERMANENT DRY RETENTION AREAS ARE NECESSARY FOR TEMPORARY SETTLEMENT BASINS, COMPLY WITH THE FOLLOWING REQUIREMENTS:  
 a. LIMIT TEMPORARY SETTLEMENT BASINS TO AREAS REQUIRED FOR CONSTRUCTION.  
 b. PARTIALLY CONSTRUCT PONDS BY EXCAVATING CUT PONDS TO A DEPTH SIX (6) INCHES ABOVE THE POND BOTTOM ELEVATION. OVERFILL EMBANKMENT PONDS SIX (6) INCHES ABOVE POND BOTTOM ELEVATION.  
 c. CONSTRUCT TEMPORARY BERMS TO SEPARATE TEMPORARY SETTLING BASINS FROM PERMANENT DRY RETENTION PONDS.  
 d. REMOVE THE FINAL SIX (6) INCHES OF SOIL AND ADDITIONAL ACCUMULATION OF SEDIMENTS AND FINES ABOVE THE POND BOTTOM ELEVATION AND DISPOSE OF OFF-SITE.  
 3. THE USE OF PONDS FOR CONSTRUCTION STAGING OR STORAGE IS PROHIBITED.  
 4. A-3 SAND UTILIZED AS BACKFILL WITHIN THE DRY RETENTION PONDS SHALL CONSIST OF A-3 SAND WITH LESS THAN 50% PASSING THE NO. 100 SIEVE AND LESS THAN 6% PERCENT PASSING THE NO. 200 SIEVE IN ACCORDANCE WITH AASHTO T-88.  
 5. UPON COMPLETION OF THE FINAL DRY RETENTION SWALE/POND GRADING, SCARIFY THE BOTTOM SURFACE TO A DEPTH OF TWELVE (12) INCHES BELOW THE BOTTOM ELEVATION WITH LIGHT EARTH MOVING EQUIPMENT TO LOOSEN THE SURFACE SOIL.



COMPENSATORY TREATMENT POND TYPICAL SECTIONS

NTS  
 FRONT SLOPE TRANSITIONS FROM 1:3 TO 1:4  
 STATION 422+88.00 TO STATION 423+37.95



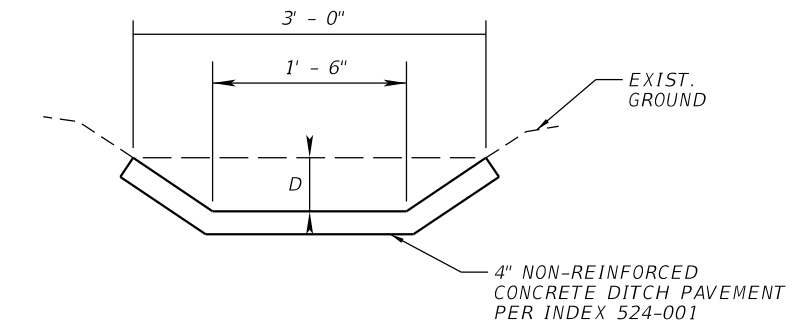
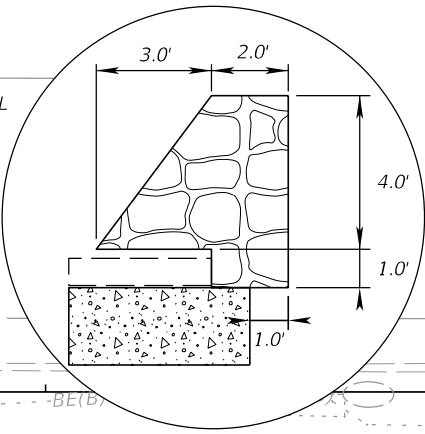
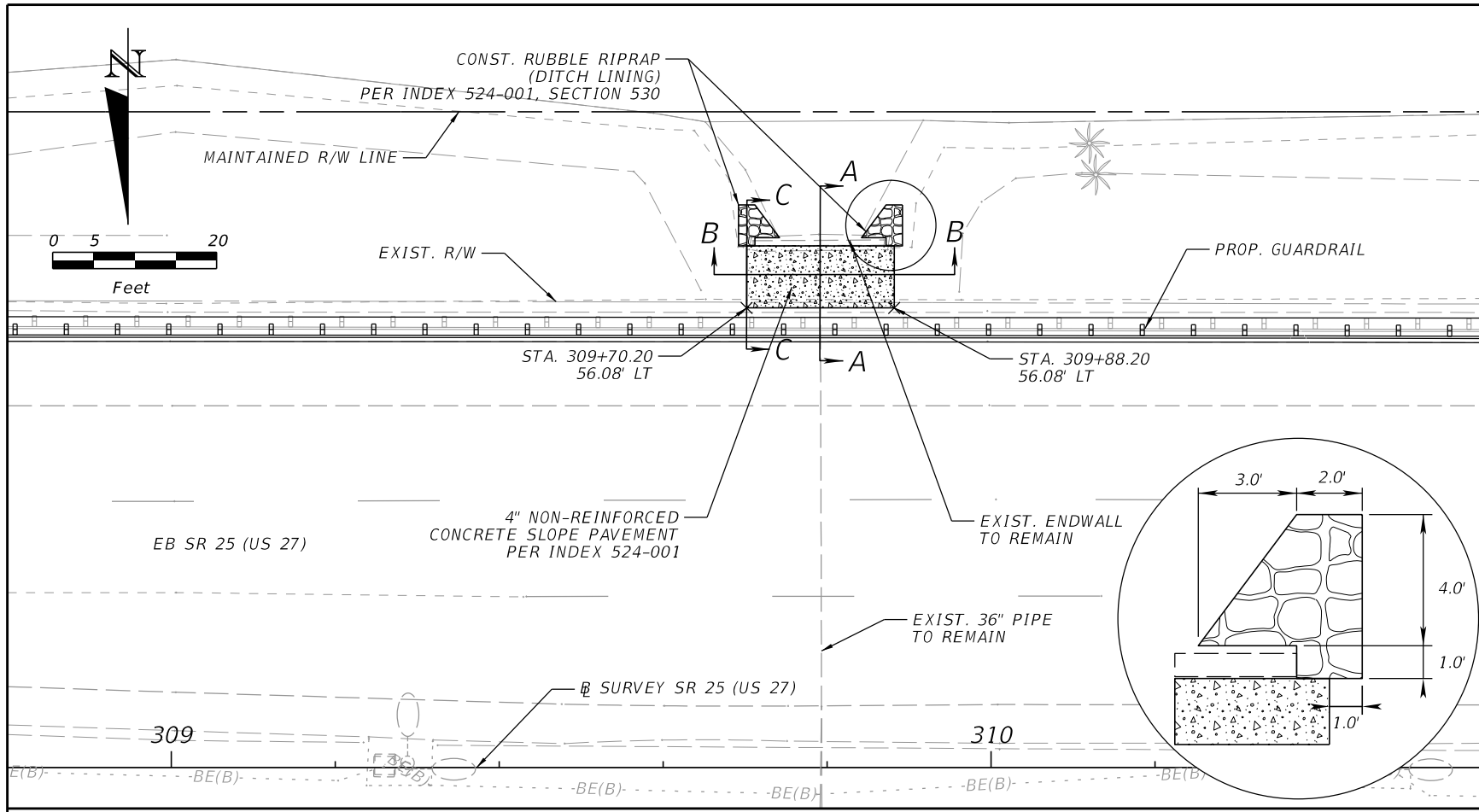
INSTALL ANCHOR TRENCH PER STANDARD SPECIFICATION 571 AND MANUFACTURER RECOMMENDATION

PLASTIC EROSION MAT

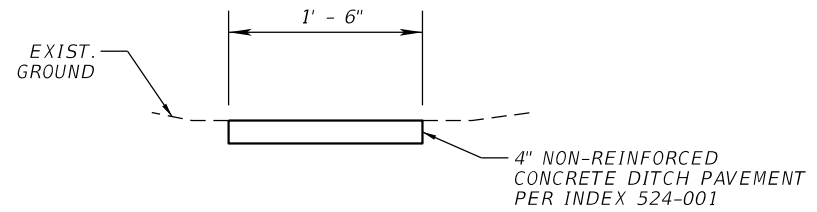
8/7/2024 11:40:15 AM ZacharyCross c:\pwworking\drmp01\dms38123\DRDTR001.dgn

REVISIONS				ENGINEER OF RECORD		STATE OF FLORIDA DEPARTMENT OF TRANSPORTATION			SHEET NO.
DATE	DESCRIPTION	DATE	DESCRIPTION			ROAD NO.	COUNTY	FINANCIAL PROJECT ID	
				MARK ANTHONY BAYER, P.E LICENSE NUMBER: 66620 BAYER UNITED ENGINEERING CONSULTANTS, LLC 320 W. KENNEDY BLVD., SUITE 650 TAMPA, FLORIDA 33606		SR 25	HENDRY	448938-1-52-01	51
<b>DRAINAGE DETAILS (2)</b>									

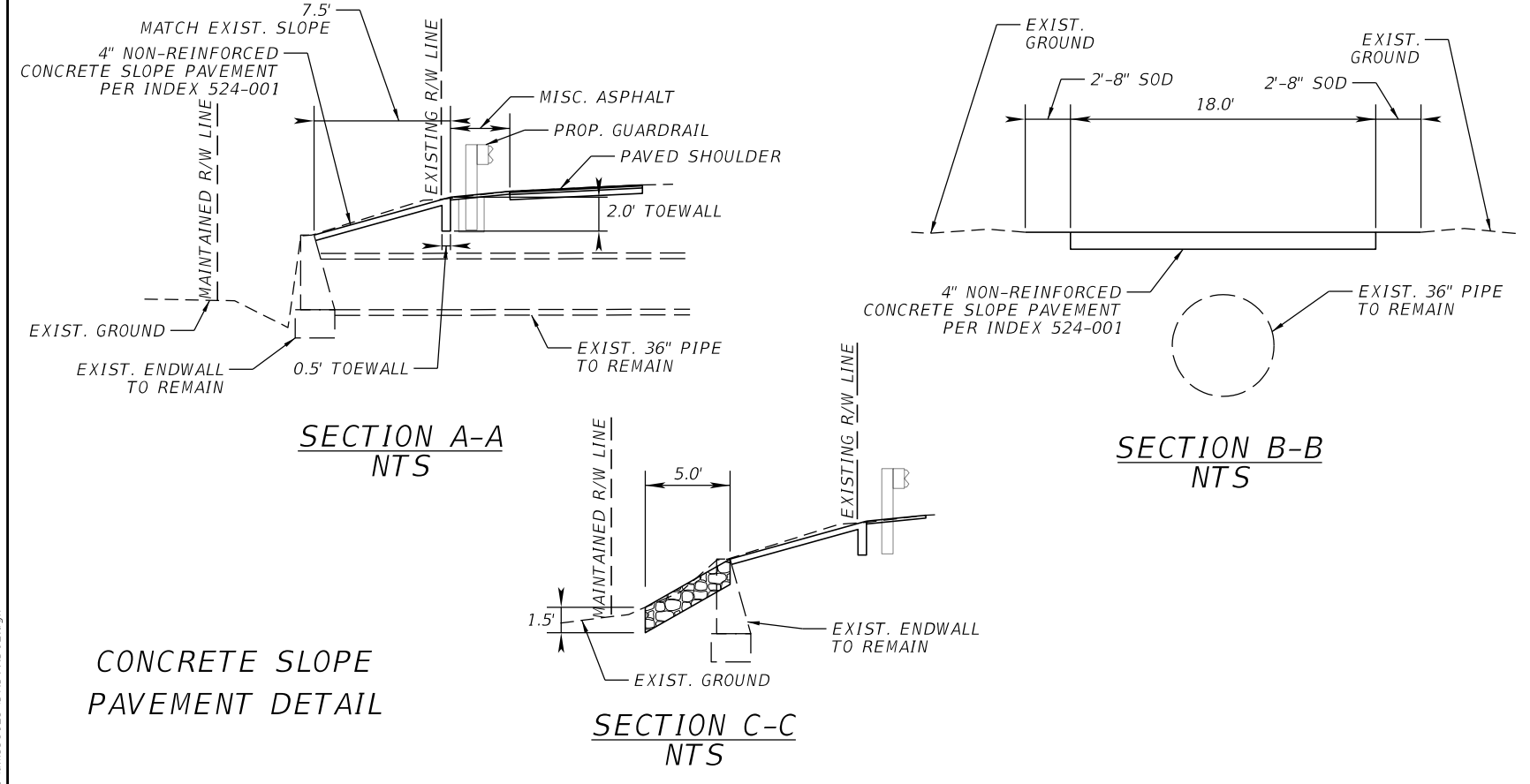
THE OFFICIAL RECORD OF THIS SHEET IS THE ELECTRONIC FILE DIGITALLY SIGNED AND SEALED UNDER RULE 61G15-23.004, F.A.C.



**3.0' DITCH PAVEMENT DETAIL**  
NTS



**1.5' DITCH PAVEMENT DETAIL**  
NTS

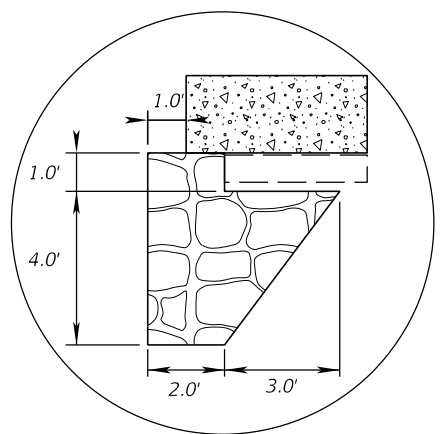
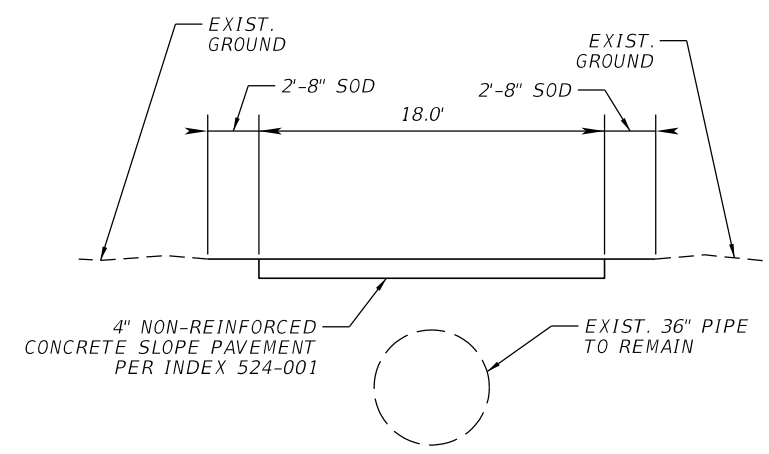
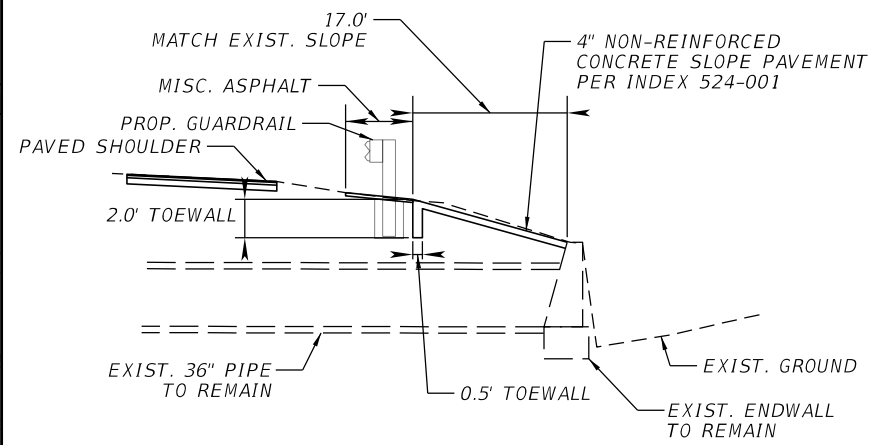
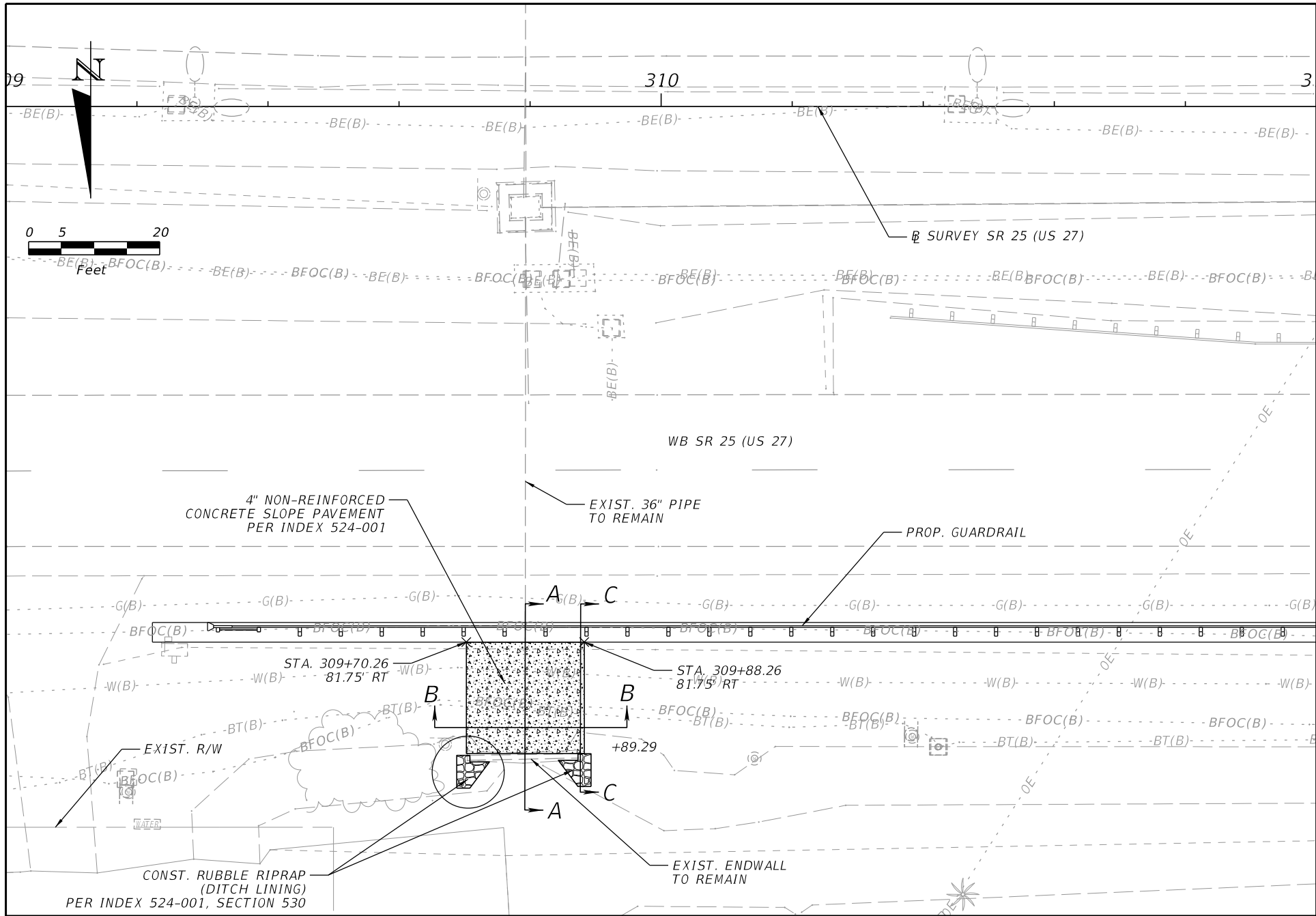


DITCH PAVEMENT DATA								
BEGIN				END				DEPTH (D) (FT)
STA.	OFFSET	SIDE	ELEV.	STA.	OFFSET	SIDE	ELEV.	
252+12.16	11.00'	RT	19.50	251+76.16	10.40'	RT	19.10	4"
252+00.00	1.30'	RT	19.40	251+96.30	10.70'	RT	19.30	4"
253+03.50	3.20'	RT	19.45	253+08.50	3.80'	RT	19.40	NA
258+19.30	12.00'	RT	19.30	258+14.30	11.50'	RT	19.20	NA
258+93.35	11.50'	RT	19.30	258+98.40	11.50'	RT	19.20	NA
276+08.50	12.00'	RT	19.70	275+66.50	5.20'	RT	19.55	4"
276+83.30	12.30'	RT	19.55	276+88.30	12.30'	RT	19.50	NA
286+36.40	12.15'	RT	20.10	286+41.40	12.15'	RT	20.05	NA
287+15.35	12.25'	RT	20.20	287+20.35	12.25'	RT	20.15	NA
295+56.80	11.70'	RT	19.60	295+00.00	11.50'	RT	18.16	4"
296+38.00	15.60'	RT	19.75	296+43.00	15.40'	RT	19.70	NA
361+97.40	13.60'	RT	20.50	361+30.40	7.00'	RT	19.55	4"
361+66.30	1.00'	LT	20.40	361+62.50	11.00'	RT	20.00	4"
362+88.60	11.50'	RT	20.50	363+49.60	13.80'	RT	19.75	4"

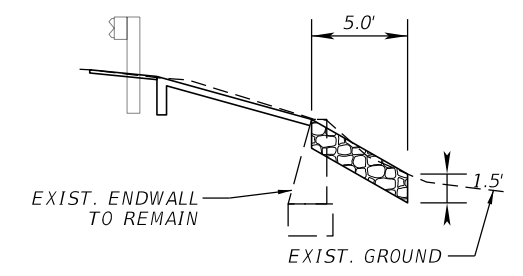
7/31/2024 10:28:42 AM ZacharyCross c:\pw\_working\drmp01\dms38123\DRDR02.dgn

REVISIONS				ENGINEER OF RECORD		STATE OF FLORIDA DEPARTMENT OF TRANSPORTATION			SHEET NO.
DATE	DESCRIPTION	DATE	DESCRIPTION	MARK ANTHONY BAYER, P.E. LICENSE NUMBER: 66620 BAYER UNITED ENGINEERING CONSULTANTS, LLC 320 W. KENNEDY BLVD., SUITE 650 TAMPA, FLORIDA 33606	ROAD NO.	COUNTY	FINANCIAL PROJECT ID		
					SR 25	HENDRY	448938-1-52-01	<b>DRAINAGE DETAILS (3)</b>	
									52

THE OFFICIAL RECORD OF THIS SHEET IS THE ELECTRONIC FILE DIGITALLY SIGNED AND SEALED UNDER RULE 61G15-23.004, F.A.C.



CONCRETE SLOPE PAVEMENT DETAIL

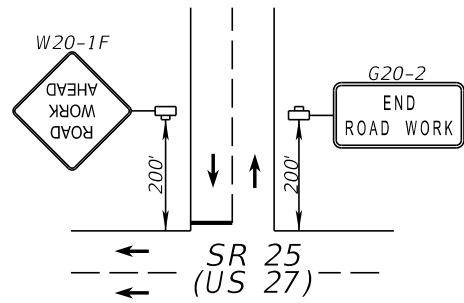


SECTION C-C NTS

7/31/2024 10:28:36 AM ZacharyCross c:\pw\_working\drmp01\dms38123\DRDTR002.dgn

REVISIONS				ENGINEER OF RECORD		STATE OF FLORIDA DEPARTMENT OF TRANSPORTATION			SHEET NO.
DATE	DESCRIPTION	DATE	DESCRIPTION	MARK ANTHONY BAYER, P.E. LICENSE NUMBER: 66620 BAYER UNITED ENGINEERING CONSULTANTS, LLC 320 W. KENNEDY BLVD., SUITE 650 TAMPA, FLORIDA 33606	ROAD NO.	COUNTY	FINANCIAL PROJECT ID		
					SR 25	HENDRY	448938-1-52-01	DRAINAGE DETAILS (4)	
									53

THE OFFICIAL RECORD OF THIS SHEET IS THE ELECTRONIC FILE DIGITALLY SIGNED AND SEALED UNDER RULE 61G15-23.004, F.A.C.

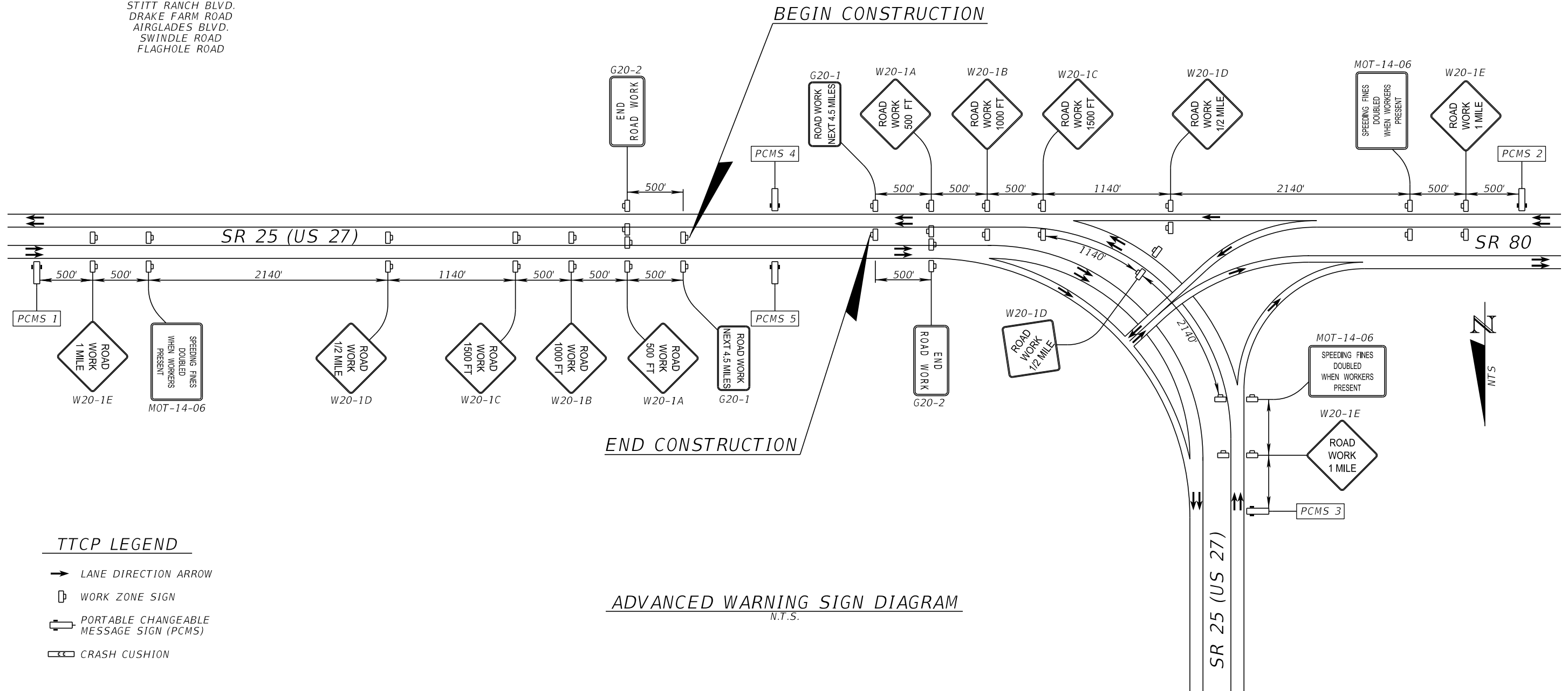


**SIDE STREET DETAIL**

NTS  
 SIDE STREETS  
 STITT RANCH BLVD.  
 DRAKE FARM ROAD  
 AIRGLADES BLVD.  
 SWINDLE ROAD  
 FLAGHOLE ROAD

PORTABLE CHANGEABLE MESSAGE SIGNS 1, 2 & 3					
14 DAYS PRIOR TO BEGIN CONSTRUCTION		DURING CONSTRUCTION WHEN WORKERS ARE PRESENT		7 DAYS PRIOR TO LANE CLOSURE	
MESSAGE 1	MESSAGE 2	MESSAGE 1	MESSAGE 2	MESSAGE 1	MESSAGE 2
US 27 ROAD WORK	BEGINS MM / DD	ROAD WORK AHEAD	CAUTION CAUTION CAUTION	US 27 LANE CLOSURES	BEGINS MM / DD

PORTABLE CHANGEABLE MESSAGE SIGNS 4 & 5	
DURING LANE CLOSURE	
MESSAGE 1	MESSAGE 2
RT/LT LANE CLOSED AHEAD	MERGE LEFT/RIGHT



**TTCP LEGEND**

- LANE DIRECTION ARROW
- WORK ZONE SIGN
- ▭ PORTABLE CHANGEABLE MESSAGE SIGN (PCMS)
- ▬ CRASH CUSHION

**ADVANCED WARNING SIGN DIAGRAM**  
 N.T.S.

8/7/2024 10:48:57 AM SarahWright c:\pw\_working\drmp01\dms43272\TCDTRD01.dgn

REVISIONS				ENGINEER OF RECORD		STATE OF FLORIDA DEPARTMENT OF TRANSPORTATION			TEMPORARY TRAFFIC CONTROL PLANS (1)	SHEET NO. 54
DATE	DESCRIPTION	DATE	DESCRIPTION	SARAH KATHLEEN WRIGHT, P.E. LICENSE NUMBER: 84252 BAYER UNITED ENGINEERING CONSULTANTS, LLC 320 W. KENNEDY BLVD., SUITE 650 TAMPA, FL 33606		ROAD NO.	COUNTY	FINANCIAL PROJECT ID		
						SR 25	HENDRY	448938-1-52-01		

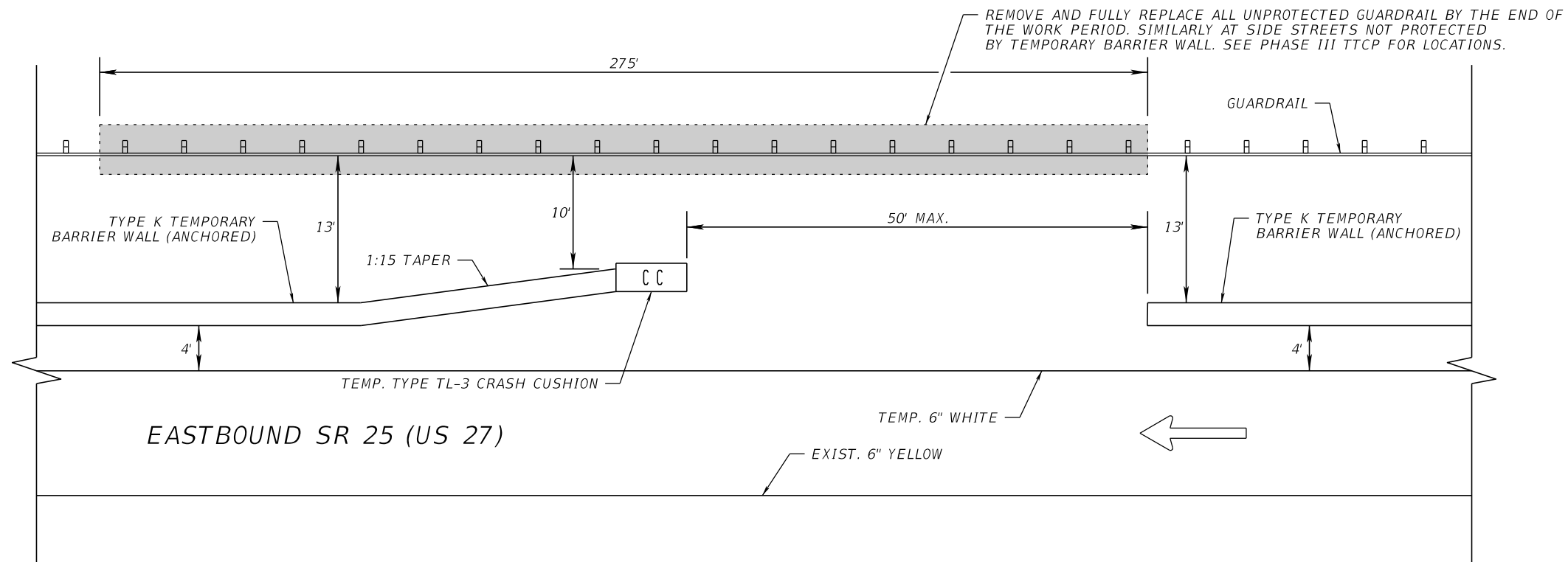
THE OFFICIAL RECORD OF THIS SHEET IS THE ELECTRONIC FILE DIGITALLY SIGNED AND SEALED UNDER RULE 61G15-23.004, F.A.C.

**PHASING NOTES**

1. **PHASE I:**  
INSTALL CHANNELIZING DEVICES AND ADVANCED WARNING SIGNS UTILIZING FDOT STANDARD PLANS INDEX 102-600 AND THE ADVANCED WARNING SIGN DIAGRAM.
2. **PHASE II:**  
CONSTRUCT WESTBOUND OUTSIDE GUARDRAIL UTILIZING FDOT STANDARD PLANS INDEX 102-602 AND 102-613.
3. **PHASE III:**  
PLACE TEMPORARY BARRIER WALL, SHIFT TRAFFIC, AND CONSTRUCT EASTBOUND OUTSIDE GUARDRAIL REPLACEMENTS UTILIZING FDOT STANDARD PLANS INDEX 102-110, 102-602, 102-604 AND 102-613, AND THE PHASE III TYPICAL SECTION, TEMPORARY TRAFFIC CONTROL PLAN SHEETS, AND BARRIER WALL BREAK TYPICAL DETAIL.
4. **PHASE IV:**  
CONSTRUCT MEDIAN DRAINAGE IMPROVEMENTS, NEW MEDIAN UNPAVED SHOULDER, AND CURBED MEDIAN NOSES UTILIZING FDOT STANDARD PLANS INDEX 102-602, AND 102-613.
5. **PHASE V:**  
MILL AND RESURFACE, EXCEPT FRICTION COURSE, AND CONSTRUCT OVERBUILD UTILIZING FDOT STANDARD PLANS INDEX 102-604 AND 102-613.
6. **PHASE VI:**  
PLACE FRICTION COURSE AND FINAL PAVEMENT MARKINGS ACCORDING TO THE SIGNING AND PAVEMENT MARKING PLAN AND UTILIZING FDOT STANDARD PLANS INDEX 102-604, 102-607, AND 102-613.

**GENERAL NOTES**

1. MAINTAIN THE EXISTING POSTED SPEED LIMIT FOR ALL TEMPORARY TRAFFIC CONTROL AREAS UNLESS THE MOTORIST AWARENESS SYSTEM (MAS) IS IN PLACE. SEE STANDARD PLANS INDEX 102-613 FOR MAS.
2. THE POSTED SPEED LIMIT ON SR 25 IS 65 MPH.
3. THERE ARE NO LANE CLOSURE RESTRICTIONS FOR SR 25 EXCEPT THAT NO LANE CLOSURES ARE PERMITTED DURING NON-WORKING HOURS UNLESS OTHERWISE SHOWN IN THE TTCP.
4. MAINTAIN AND KEEP STREET NAME IDENTIFICATION VISIBLE DURING CONSTRUCTION OPERATIONS, TO FACILITATE EMERGENCY VEHICLE TRAFFIC.
5. MAINTAIN VEHICULAR ACCESS TO ALL DRIVEWAYS AND SIDE STREETS AT ALL TIMES DURING CONSTRUCTION. PROVIDE MATERIALS TO MAINTAIN THE DRIVEWAYS AS DIRECTED BY THE ENGINEER. NOTIFY ADJACENT PROPERTY OWNERS 48 HOURS IN ADVANCE OF CONSTRUCTION ACTIVITIES THAT MAY RESTRICT ACCESS, DELIVERY, ETC. TO PRIVATE OR COMMERCIAL PROPERTIES.
6. NOTIFY ALL LOCAL LAW ENFORCEMENT, FIRE DEPARTMENTS, AND EMERGENCY/RESCUE SERVICES IN THE AREA 48 HOURS PRIOR TO IMPLEMENTING A LANE CLOSURE.
7. UTILIZE THE BARRIER WALL BREAK TYPICAL DETAIL AS NEEDED AT THE STATIONS LISTED BELOW FOR ACCESS BEHIND THE TEMPORARY BARRIER WALL. DO NOT PLACE BARRIER WALL BREAK WITHIN 500 FT. OF ANY EXISTING SIDE ROAD OR DRIVEWAY.
8. COORDINATE ALL LANE CLOSURES WITH THE WEIGH STATION. NOTIFY WEIGH STATION 48 HOURS PRIOR TO IMPLEMENTING A LANE CLOSURE.
9. NEW GUARDRAIL INSTALLATION ALONG THE WESTBOUND TRAVEL LANES MUST BE FINISHED BY THE END OF THE WORK PERIOD TO MEET FDOT STANDARD PLANS INDEX 102-600 FOR ABOVE GROUND HAZARDS, AND MUST START WITH THE APPROACH END AND WORK UPSTATION.
10. LANE CLOSURES MUST NOT EXCEED 2 MILES (INCLUDING TAPER, BUFFER AND WORK ZONE) IN ANY GIVEN DIRECTION.
11. PORTABLE CHANGEABLE MESSAGE SIGNS (PCMS) ARE REQUIRED FOR LANE CLOSURES. MOVE THE PORTABLE CHANGEABLE MESSAGE SIGNS WITH THE WORK ZONE TO BE LOCATED ONE HALF MILE IN ADVANCE OF THE LANE CLOSURE.



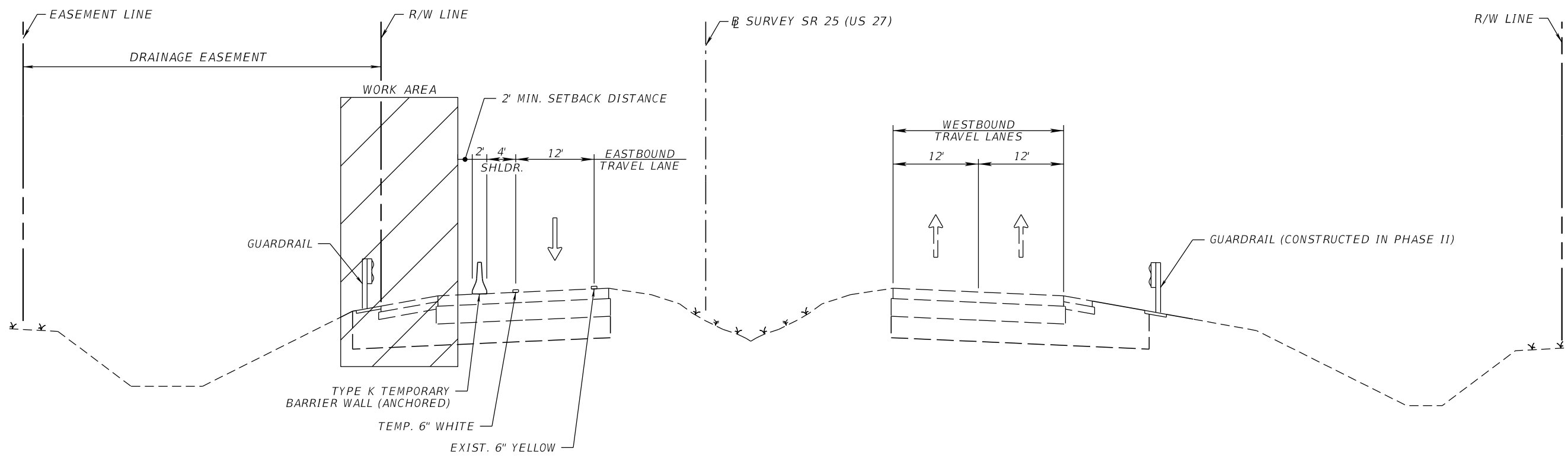
**BARRIER WALL BREAK TYPICAL DETAIL**  
N.T.S.

STA. 335+50.00  
STA. 382+50.00

8/7/2024 10:48:57 AM SarahWright c:\pw\_working\drmp01\dms4327\TCDTRD01.dgn

REVISIONS				ENGINEER OF RECORD		STATE OF FLORIDA DEPARTMENT OF TRANSPORTATION			SHEET NO.
DATE	DESCRIPTION	DATE	DESCRIPTION	SARAH KATHLEEN WRIGHT, P.E. LICENSE NUMBER: 84252 BAYER UNITED ENGINEERING CONSULTANTS, LLC 320 W. KENNEDY BLVD., SUITE 650 TAMPA, FL 33606		ROAD NO.	COUNTY	FINANCIAL PROJECT ID	
						SR 25	HENDRY	448938-1-52-01	
<b>TEMPORARY TRAFFIC CONTROL PLANS (2)</b>									55

THE OFFICIAL RECORD OF THIS SHEET IS THE ELECTRONIC FILE DIGITALLY SIGNED AND SEALED UNDER RULE 61G15-23.004, F.A.C.



NOTE: TEMPORARY PAVEMENT MARKINGS BETWEEN STA. 230+70.38 & STA. 231+00.00, STA. 399+00.00 & STA. 430+50.00, AND STA. 444+44.00 & 447+49.77 SHALL BE TEMPORARY REMOVABLE TAPE AS SHOWN IN THE TTCP PLAN.

**PHASE III TYPICAL SECTION**

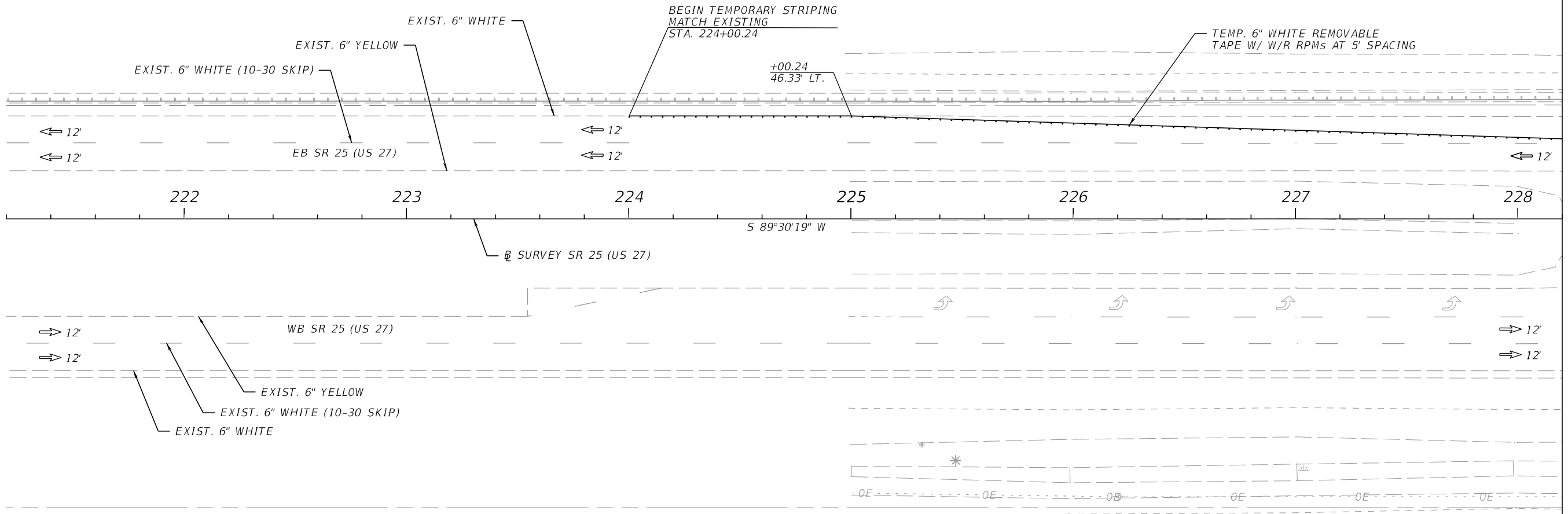
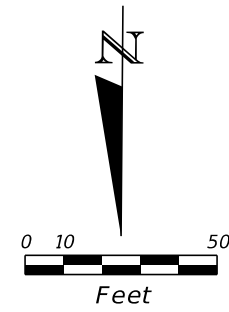
N.T.S.  
STA. 230+70.38 TO STA. 447+49.77

8/7/2024 10:48:58 AM SarahWright c:\pw\_working\drmp01\dms43272\TCDTRD01.dgn

THE OFFICIAL RECORD OF THIS SHEET IS THE ELECTRONIC FILE DIGITALLY SIGNED AND SEALED UNDER RULE 61G15-23.004, F.A.C.

REVISIONS				ENGINEER OF RECORD		STATE OF FLORIDA DEPARTMENT OF TRANSPORTATION			TEMPORARY TRAFFIC CONTROL PLANS (3)	SHEET NO.
DATE	DESCRIPTION	DATE	DESCRIPTION	SARAH KATHLEEN WRIGHT, P.E. LICENSE NUMBER: 84252 BAYER UNITED ENGINEERING CONSULTANTS, LLC 320 W. KENNEDY BLVD., SUITE 650 TAMPA, FL 33606		ROAD NO.	COUNTY	FINANCIAL PROJECT ID		56
						SR 25	HENDRY	448938-1-52-01		





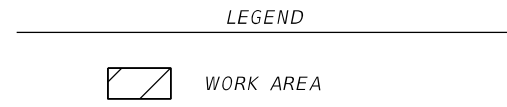
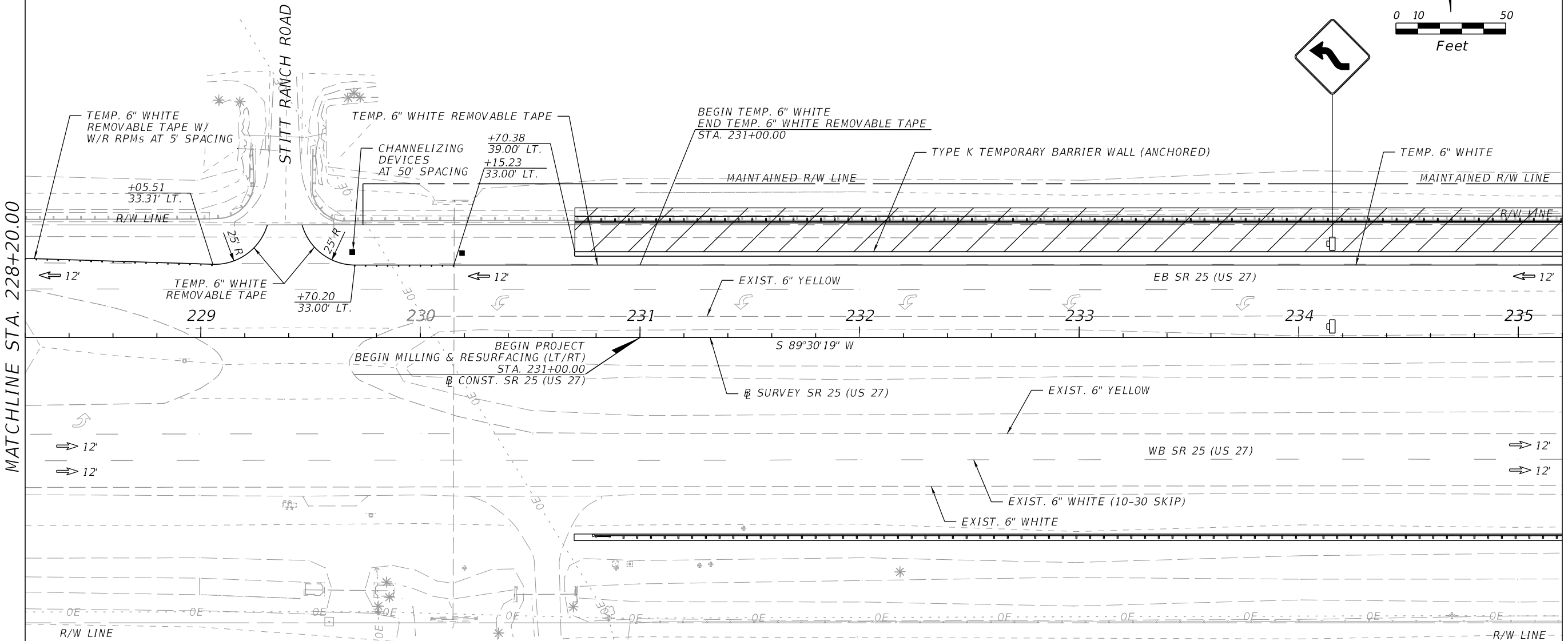
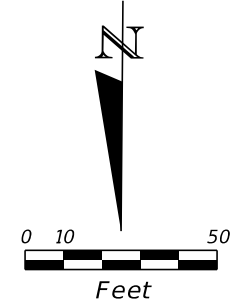
MATCHLINE STA. 228+20.00

PHASE III

8/7/2024 10:49:28 AM SarahWright c:\pw\_working\drmp01\dms4327\TCPLAD01.dgn

REVISIONS				ENGINEER OF RECORD			STATE OF FLORIDA DEPARTMENT OF TRANSPORTATION			TEMPORARY TRAFFIC CONTROL PLANS (4)	SHEET NO.
DATE	DESCRIPTION	DATE	DESCRIPTION	SARAH KATHLEEN WRIGHT, P.E. LICENSE NUMBER: 84252 BAYER UNITED ENGINEERING CONSULTANTS, LLC 320 W. KENNEDY BLVD., SUITE 650 TAMPA, FL 33606			ROAD NO.	COUNTY	FINANCIAL PROJECT ID		57
				SR 25	HENDRY	448938-1-52-01					

THE OFFICIAL RECORD OF THIS SHEET IS THE ELECTRONIC FILE DIGITALLY SIGNED AND SEALED UNDER RULE 61G15-23.004, F.A.C.

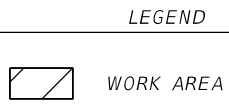
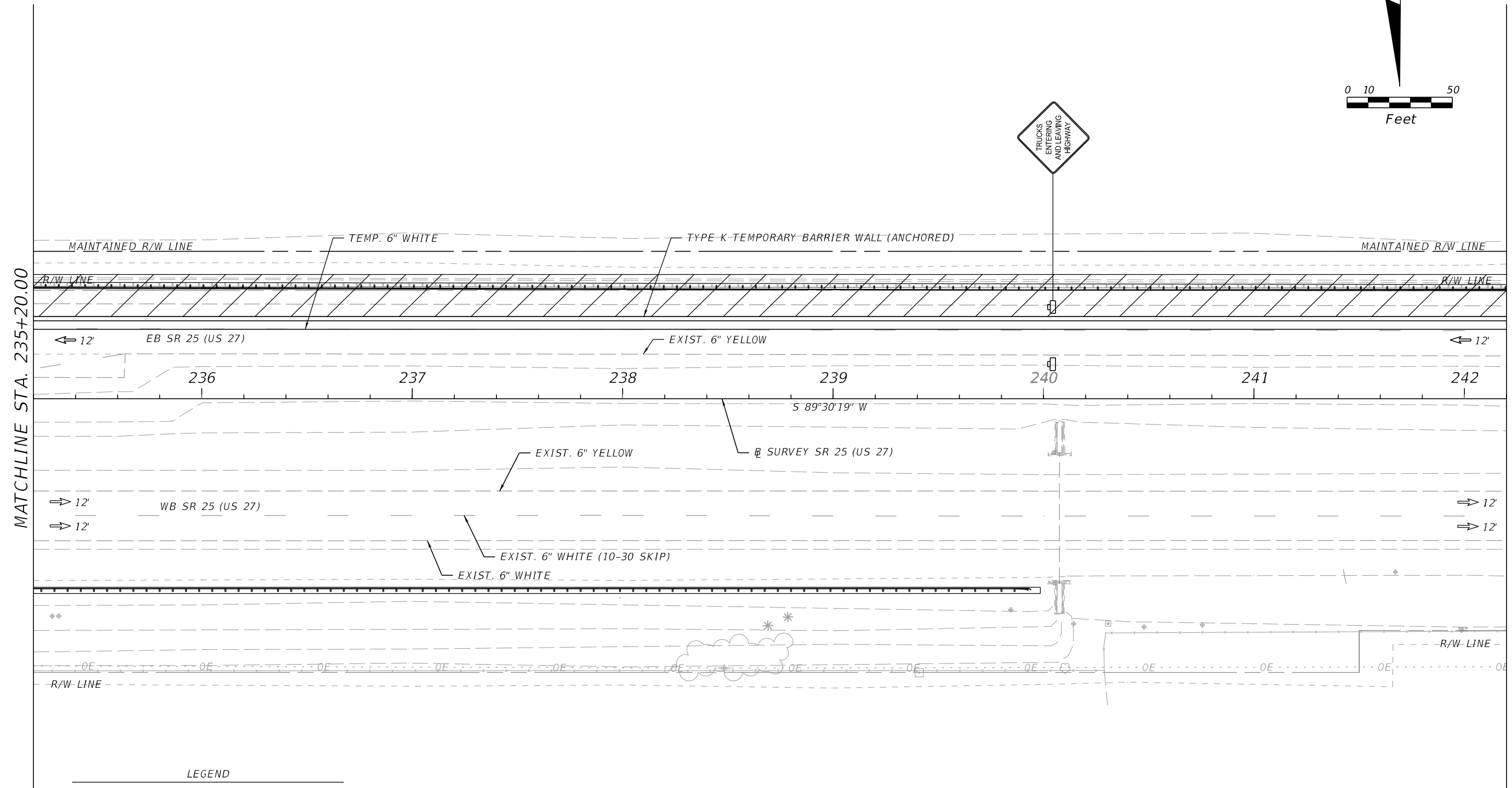
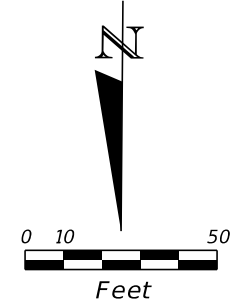


PHASE III

REVISIONS				ENGINEER OF RECORD		STATE OF FLORIDA DEPARTMENT OF TRANSPORTATION			TEMPORARY TRAFFIC CONTROL PLANS (5)	SHEET NO.
DATE	DESCRIPTION	DATE	DESCRIPTION	SARAH KATHLEEN WRIGHT, P.E. LICENSE NUMBER: 84252 BAYER UNITED ENGINEERING CONSULTANTS, LLC 320 W. KENNEDY BLVD., SUITE 650 TAMPA, FL 33606		ROAD NO.	COUNTY	FINANCIAL PROJECT ID		58
						SR 25	HENDRY	448938-1-52-01		

8/7/2024 10:49:29 AM SarahWright  
c:\pw\_working\drmp01\dms43272\TCLAD01.dgn

THE OFFICIAL RECORD OF THIS SHEET IS THE ELECTRONIC FILE DIGITALLY SIGNED AND SEALED UNDER RULE 61G15-23.004, F.A.C.

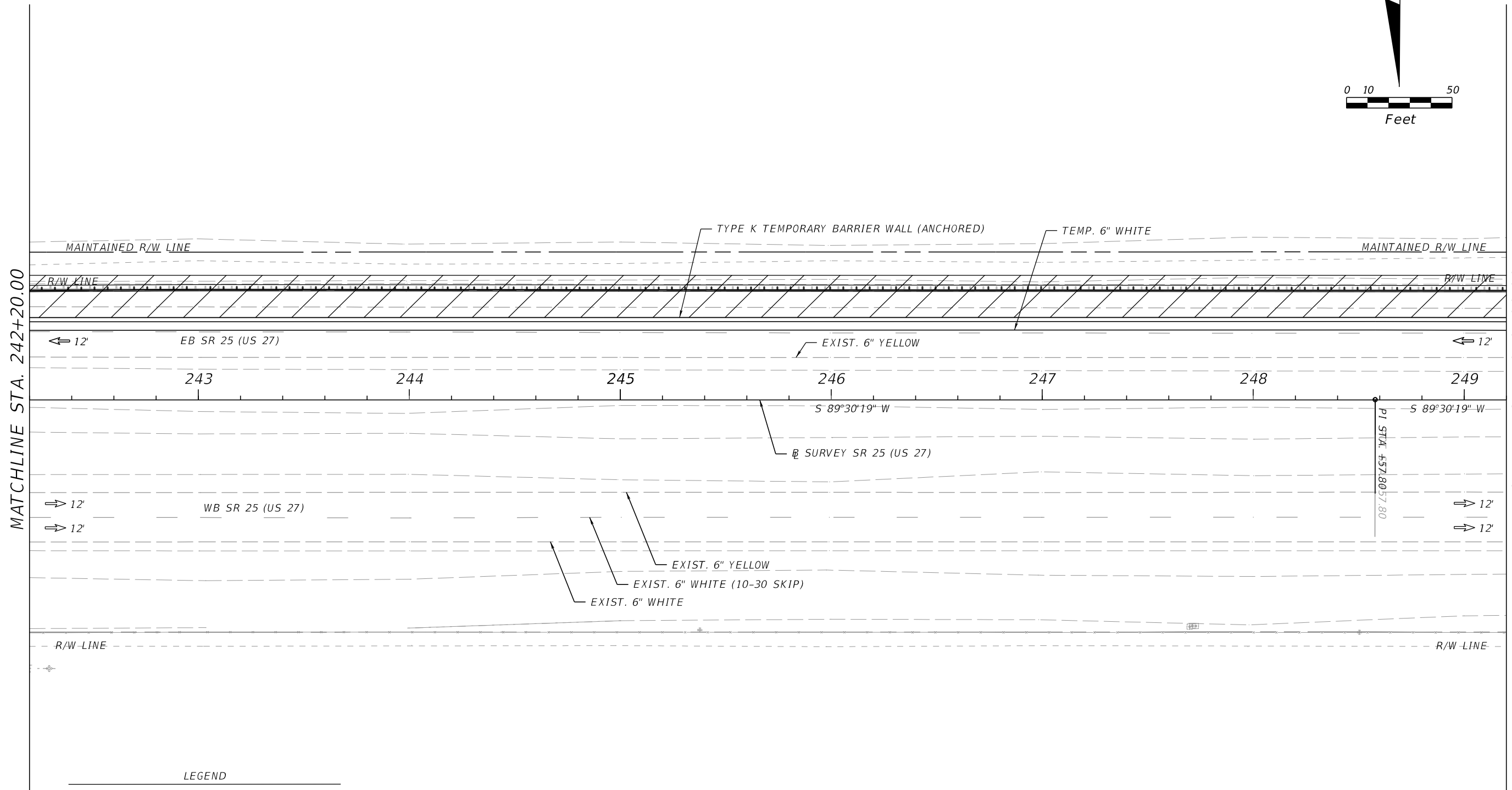
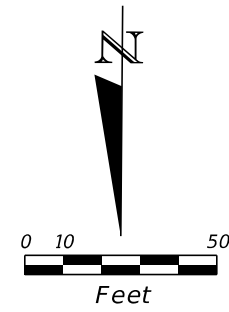


PHASE III

REVISIONS				ENGINEER OF RECORD		STATE OF FLORIDA DEPARTMENT OF TRANSPORTATION			TEMPORARY TRAFFIC CONTROL PLANS (6)	SHEET NO.
DATE	DESCRIPTION	DATE	DESCRIPTION	SARAH KATHLEEN WRIGHT, P.E. LICENSE NUMBER: 84252 BAYER UNITED ENGINEERING CONSULTANTS, LLC 320 W. KENNEDY BLVD., SUITE 650 TAMPA, FL 33606		ROAD NO.	COUNTY	FINANCIAL PROJECT ID		59
				SR 25	HENDRY	448938-1-52-01				

8/7/2024 10:49:30 AM SarahWright  
c:\pw\_working\drmp01\dms43272\TCPLAD01.dgn

THE OFFICIAL RECORD OF THIS SHEET IS THE ELECTRONIC FILE DIGITALLY SIGNED AND SEALED UNDER RULE 61G15-23.004, F.A.C.



LEGEND

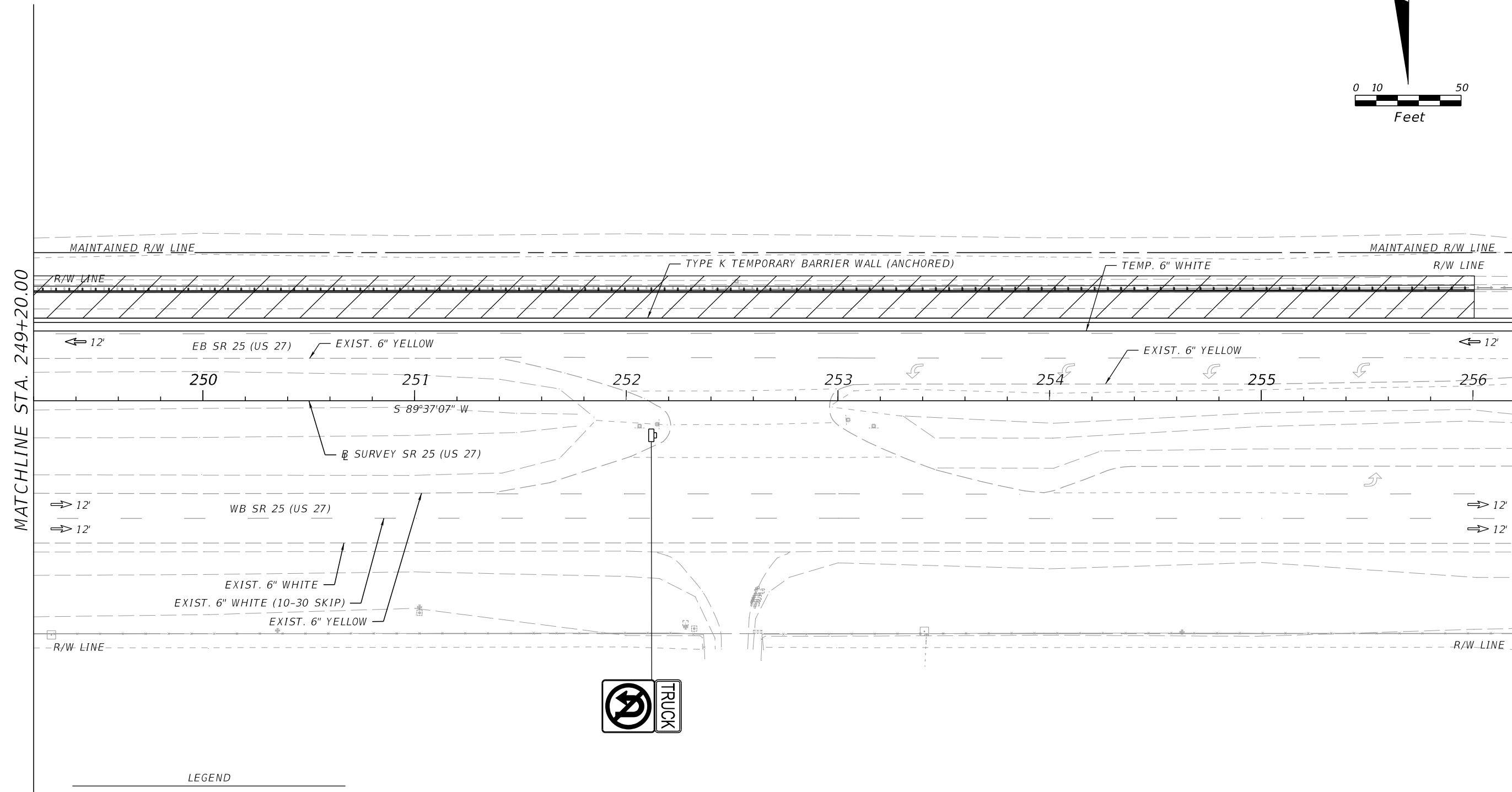
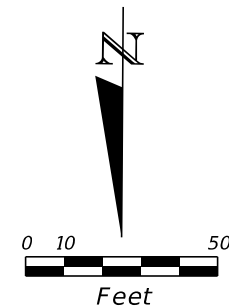
	WORK AREA
--	-----------

PHASE III

8/7/2024 10:49:31 AM SarahWright c:\pw\_working\drmp01\dms43272\TCLAD01.dgn

THE OFFICIAL RECORD OF THIS SHEET IS THE ELECTRONIC FILE DIGITALLY SIGNED AND SEALED UNDER RULE 61G15-23.004, F.A.C.

REVISIONS				ENGINEER OF RECORD	STATE OF FLORIDA DEPARTMENT OF TRANSPORTATION			TEMPORARY TRAFFIC CONTROL PLANS (7)	SHEET NO.
DATE	DESCRIPTION	DATE	DESCRIPTION	SARAH KATHLEEN WRIGHT, P.E. LICENSE NUMBER: 84252 BAYER UNITED ENGINEERING CONSULTANTS, LLC 320 W. KENNEDY BLVD., SUITE 650 TAMPA, FL 33606	ROAD NO.	COUNTY	FINANCIAL PROJECT ID		60
						SR 25	HENDRY		



LEGEND


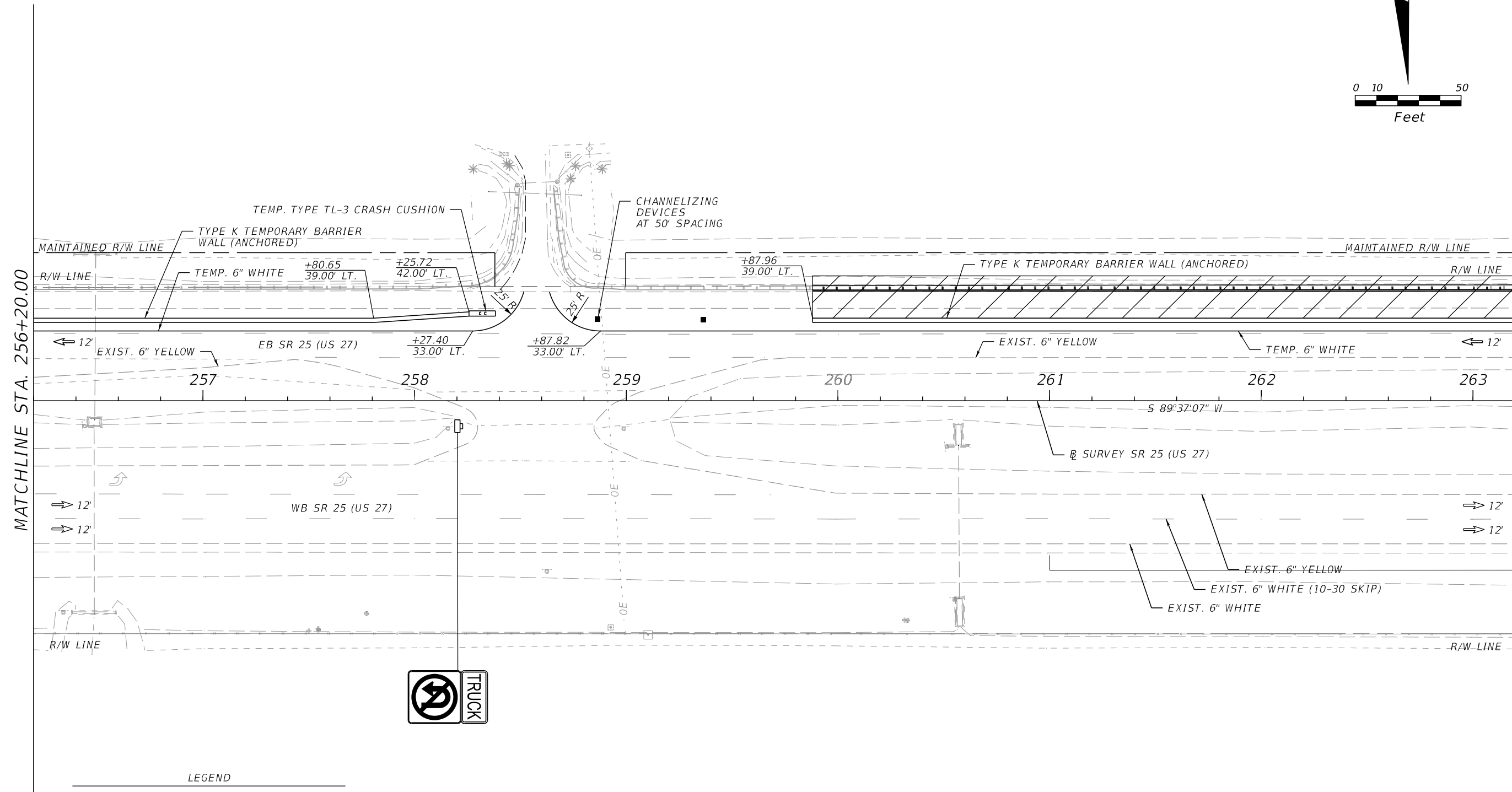
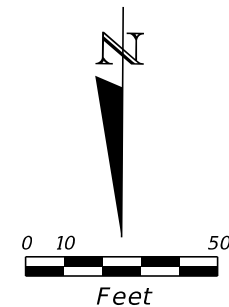
	WORK AREA
--	-----------

PHASE III

8/7/2024 10:49:32 AM SarahWright c:\pw\_working\drmp01\dms4327\TCLAD01.dgn

THE OFFICIAL RECORD OF THIS SHEET IS THE ELECTRONIC FILE DIGITALLY SIGNED AND SEALED UNDER RULE 61G15-23.004, F.A.C.

REVISIONS				ENGINEER OF RECORD	STATE OF FLORIDA			TEMPORARY TRAFFIC CONTROL PLANS (8)	SHEET NO.
DATE	DESCRIPTION	DATE	DESCRIPTION		DEPARTMENT OF TRANSPORTATION				
				SARAH KATHLEEN WRIGHT, P.E. LICENSE NUMBER: 84252 BAYER UNITED ENGINEERING CONSULTANTS, LLC 320 W. KENNEDY BLVD., SUITE 650 TAMPA, FL 33606	ROAD NO.	COUNTY	FINANCIAL PROJECT ID		61
					SR 25	HENDRY	448938-1-52-01		



LEGEND

	WORK AREA
--	-----------

PHASE III

8/7/2024 10:49:33 AM SarahWright c:\pw\_working\drmp01\dms4327\TCLAD01.dgn

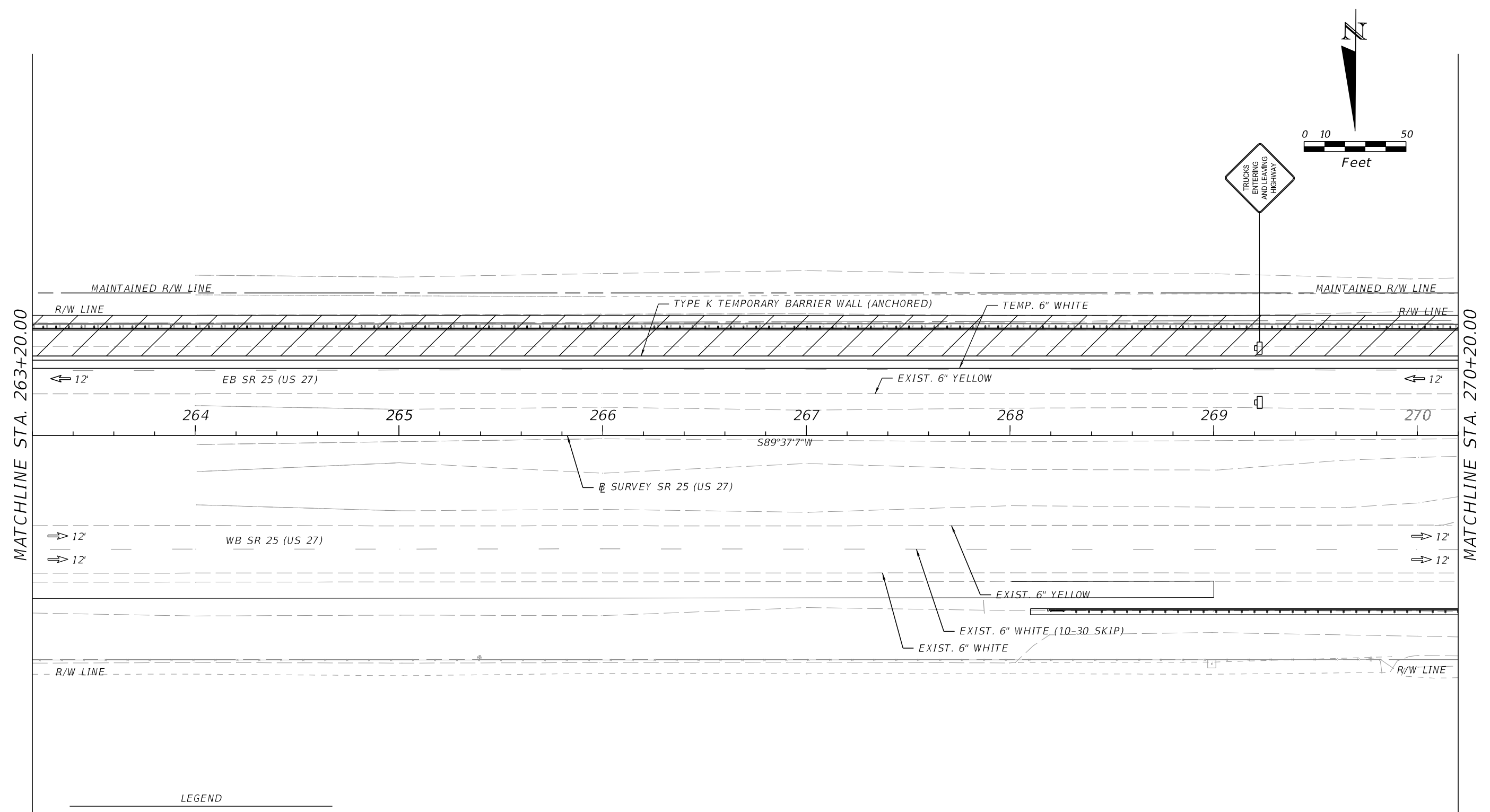
REVISIONS				ENGINEER OF RECORD		STATE OF FLORIDA DEPARTMENT OF TRANSPORTATION			SHEET NO.
DATE	DESCRIPTION	DATE	DESCRIPTION				FINANCIAL PROJECT ID		
				SARAH KATHLEEN WRIGHT, P.E. LICENSE NUMBER: 84252 BAYER UNITED ENGINEERING CONSULTANTS, LLC 320 W. KENNEDY BLVD., SUITE 650 TAMPA, FL 33606				448938-1-52-01	
				ROAD NO.	COUNTY				
				SR 25	HENDRY				

**TEMPORARY TRAFFIC  
CONTROL PLANS (9)**

SHEET NO.  
62

THE OFFICIAL RECORD OF THIS SHEET IS THE ELECTRONIC FILE DIGITALLY SIGNED AND SEALED UNDER RULE 61G15-23.004, F.A.C.

8/7/2024 10:49:34 AM SarahWright  
c:\pw\_working\drmp01\dms43272\TCLAD01.dgn

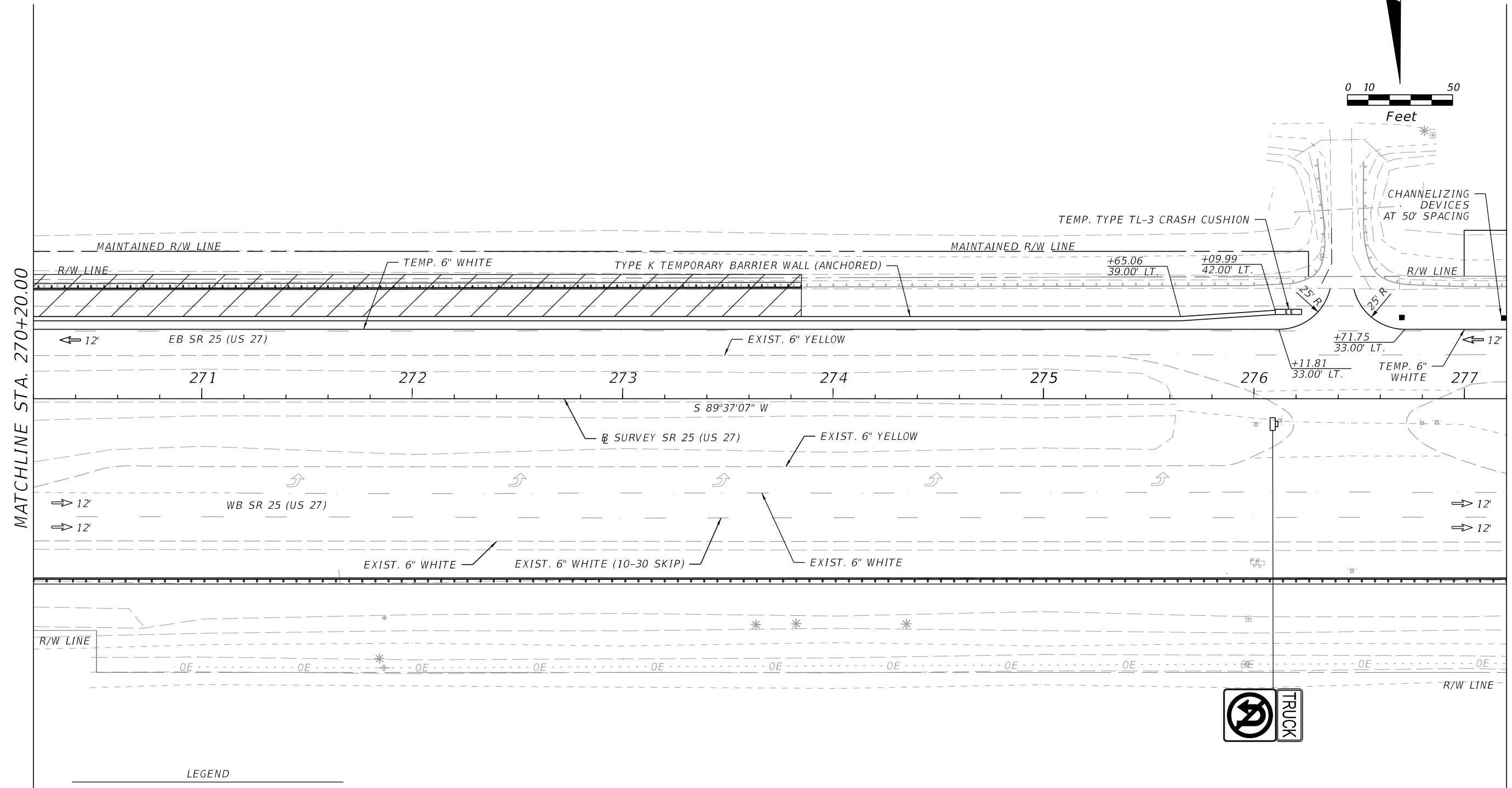
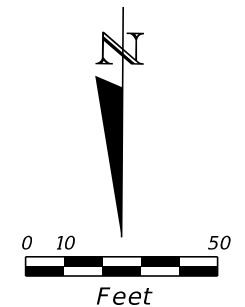


LEGEND  
 WORK AREA

PHASE III


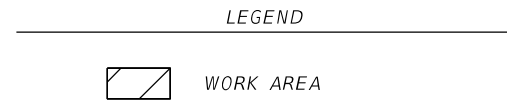
REVISIONS				ENGINEER OF RECORD		STATE OF FLORIDA DEPARTMENT OF TRANSPORTATION			<b>TEMPORARY TRAFFIC CONTROL PLANS (10)</b>	SHEET NO.	
DATE	DESCRIPTION	DATE	DESCRIPTION				ROAD NO.	COUNTY		FINANCIAL PROJECT ID	
				SARAH KATHLEEN WRIGHT, P.E. LICENSE NUMBER: 84252 BAYER UNITED ENGINEERING CONSULTANTS, LLC 320 W. KENNEDY BLVD., SUITE 650 TAMPA, FL 33606			SR 25	HENDRY		448938-1-52-01	63

THE OFFICIAL RECORD OF THIS SHEET IS THE ELECTRONIC FILE DIGITALLY SIGNED AND SEALED UNDER RULE 61G15-23.004, F.A.C.



MATCHLINE STA. 270+20.00

MATCHLINE STA. 277+20.00



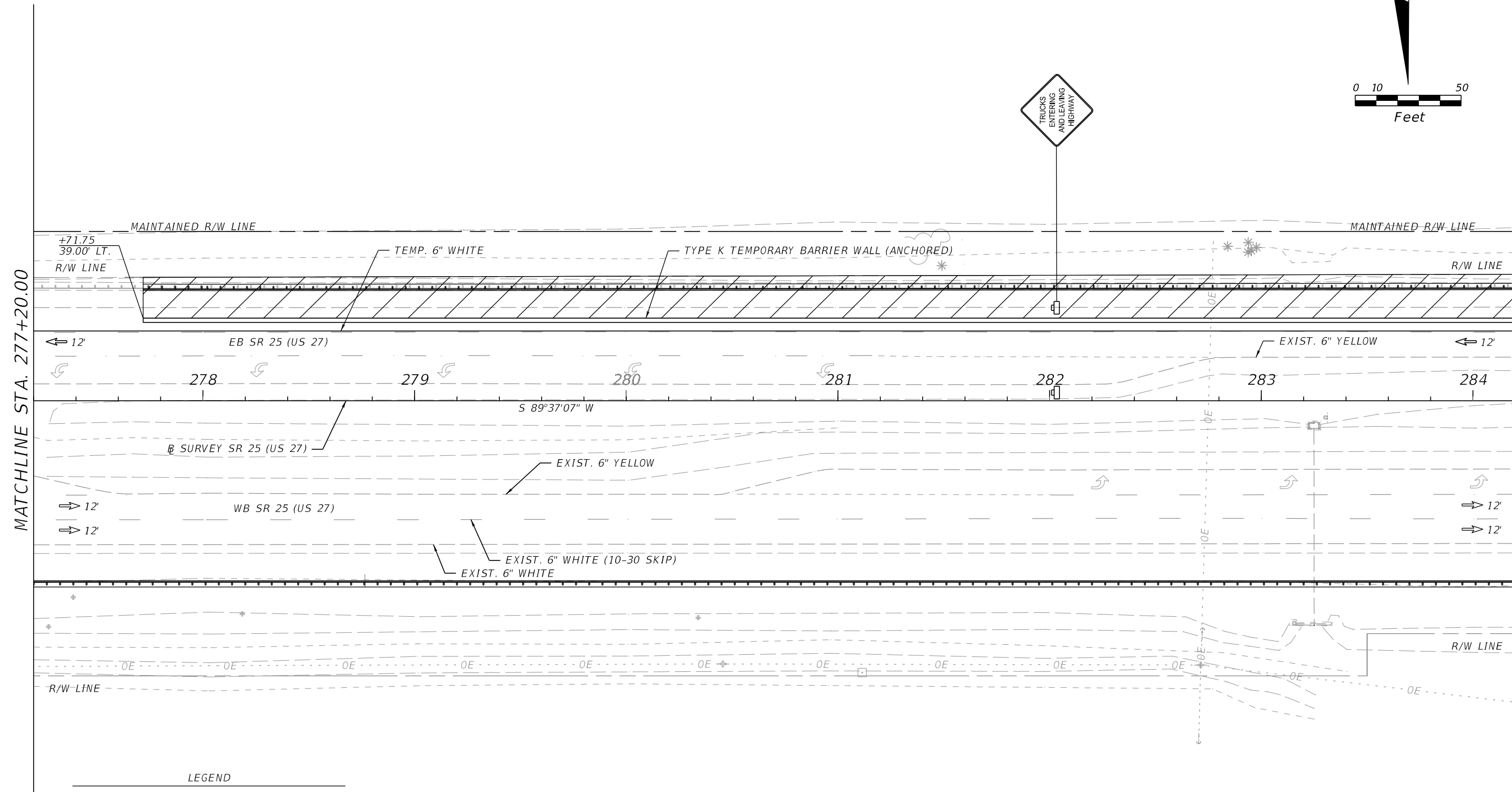
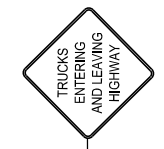
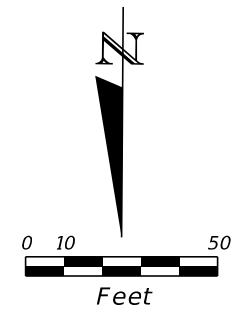
PHASE III

8/7/2024 10:52:01 AM SarahWright c:\pw\_working\drmp01\dms43272\TCPLAD01.dgn

REVISIONS				ENGINEER OF RECORD		STATE OF FLORIDA DEPARTMENT OF TRANSPORTATION			TEMPORARY TRAFFIC CONTROL PLANS (11)	SHEET NO.
DATE	DESCRIPTION	DATE	DESCRIPTION	SARAH KATHLEEN WRIGHT, P.E. LICENSE NUMBER: 84252 BAYER UNITED ENGINEERING CONSULTANTS, LLC 320 W. KENNEDY BLVD., SUITE 650 TAMPA, FL 33606		ROAD NO.	COUNTY	FINANCIAL PROJECT ID		64
						SR 25	HENDRY	448938-1-52-01		

THE OFFICIAL RECORD OF THIS SHEET IS THE ELECTRONIC FILE DIGITALLY SIGNED AND SEALED UNDER RULE 61G15-23.004, F.A.C.



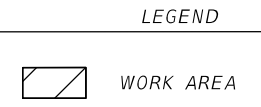
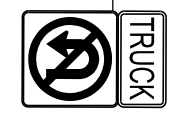
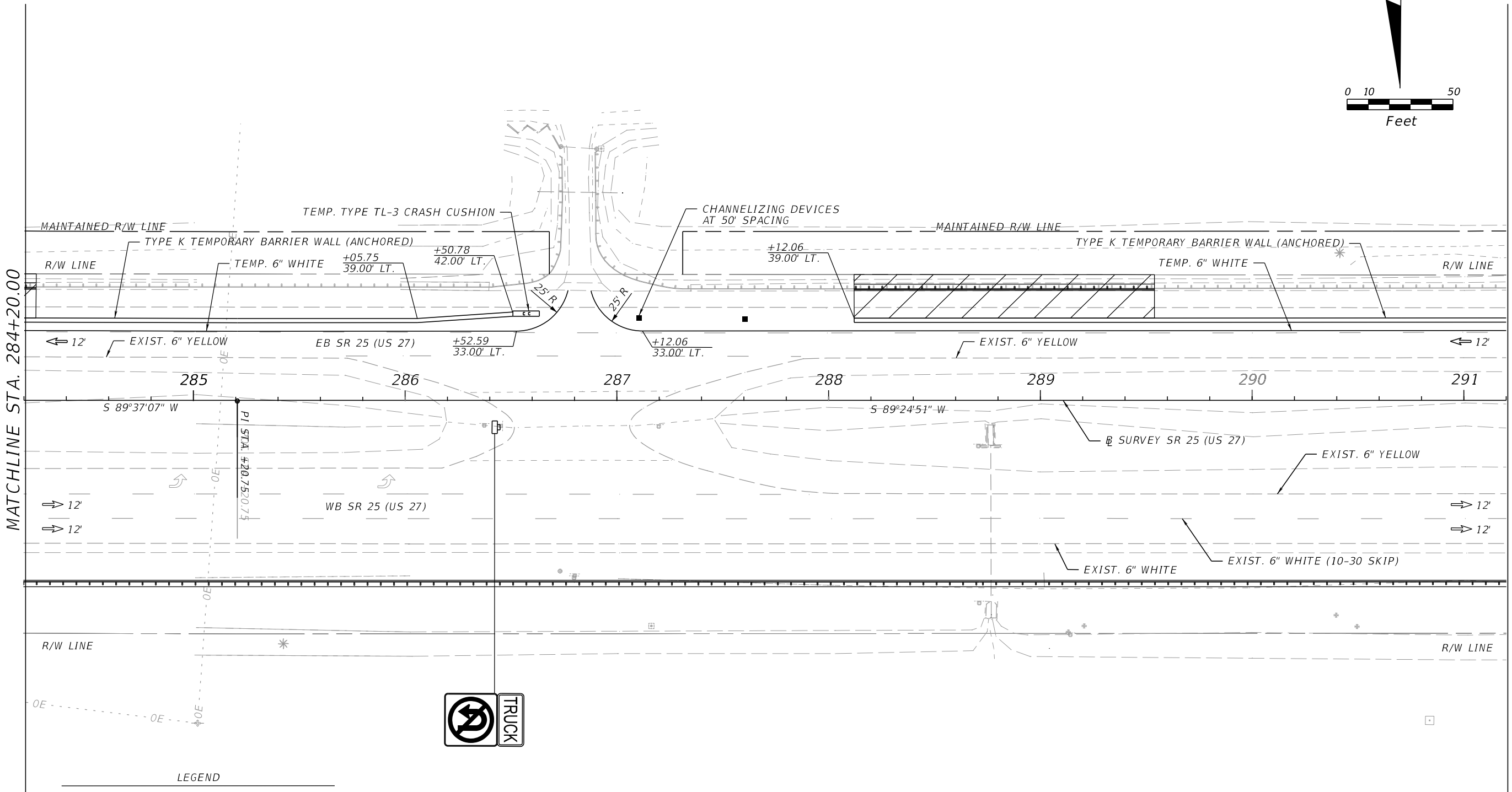
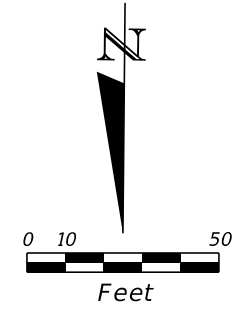


PHASE III

8/7/2024 10:52:04 AM SarahWright c:\pw\_working\drmp01\dms4327\TCPLAD01.dgn

REVISIONS				ENGINEER OF RECORD		STATE OF FLORIDA DEPARTMENT OF TRANSPORTATION			TEMPORARY TRAFFIC CONTROL PLANS (12)	SHEET NO.
DATE	DESCRIPTION	DATE	DESCRIPTION	SARAH KATHLEEN WRIGHT, P.E. LICENSE NUMBER: 84252 BAYER UNITED ENGINEERING CONSULTANTS, LLC 320 W. KENNEDY BLVD., SUITE 650 TAMPA, FL 33606		ROAD NO.	COUNTY	FINANCIAL PROJECT ID		65
						SR 25	HENDRY	448938-1-52-01		

THE OFFICIAL RECORD OF THIS SHEET IS THE ELECTRONIC FILE DIGITALLY SIGNED AND SEALED UNDER RULE 61G15-23.004, F.A.C.

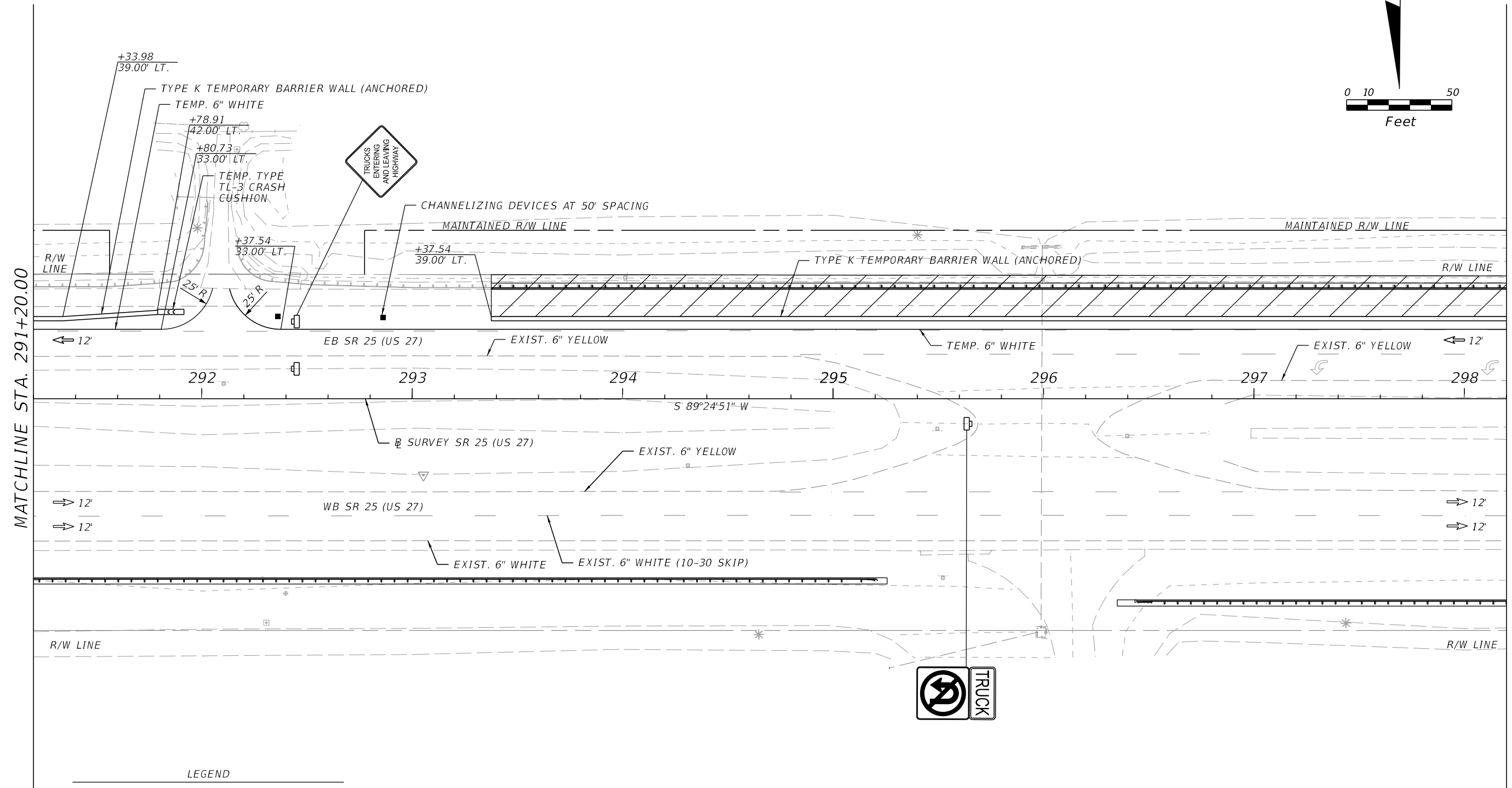
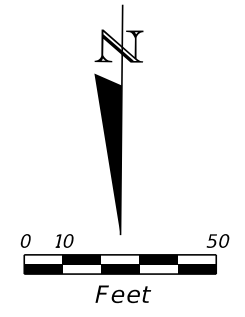


PHASE III

REVISIONS				ENGINEER OF RECORD		STATE OF FLORIDA DEPARTMENT OF TRANSPORTATION			SHEET NO.
DATE	DESCRIPTION	DATE	DESCRIPTION				FINANCIAL PROJECT ID		
				SARAH KATHLEEN WRIGHT, P.E. LICENSE NUMBER: 84252 BAYER UNITED ENGINEERING CONSULTANTS, LLC 320 W. KENNEDY BLVD., SUITE 650 TAMPA, FL 33606				448938-1-52-01	
				ROAD NO.	COUNTY			TEMPORARY TRAFFIC CONTROL PLANS (13)	
				SR 25	HENDRY				

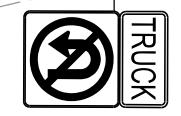
8/7/2024 10:52:05 AM SarahWright  
c:\pw\_working\drmp01\dms43272\TCLAD01.dgn

THE OFFICIAL RECORD OF THIS SHEET IS THE ELECTRONIC FILE DIGITALLY SIGNED AND SEALED UNDER RULE 61G15-23.004, F.A.C.



MATCHLINE STA. 291+20.00

MATCHLINE STA. 298+20.00

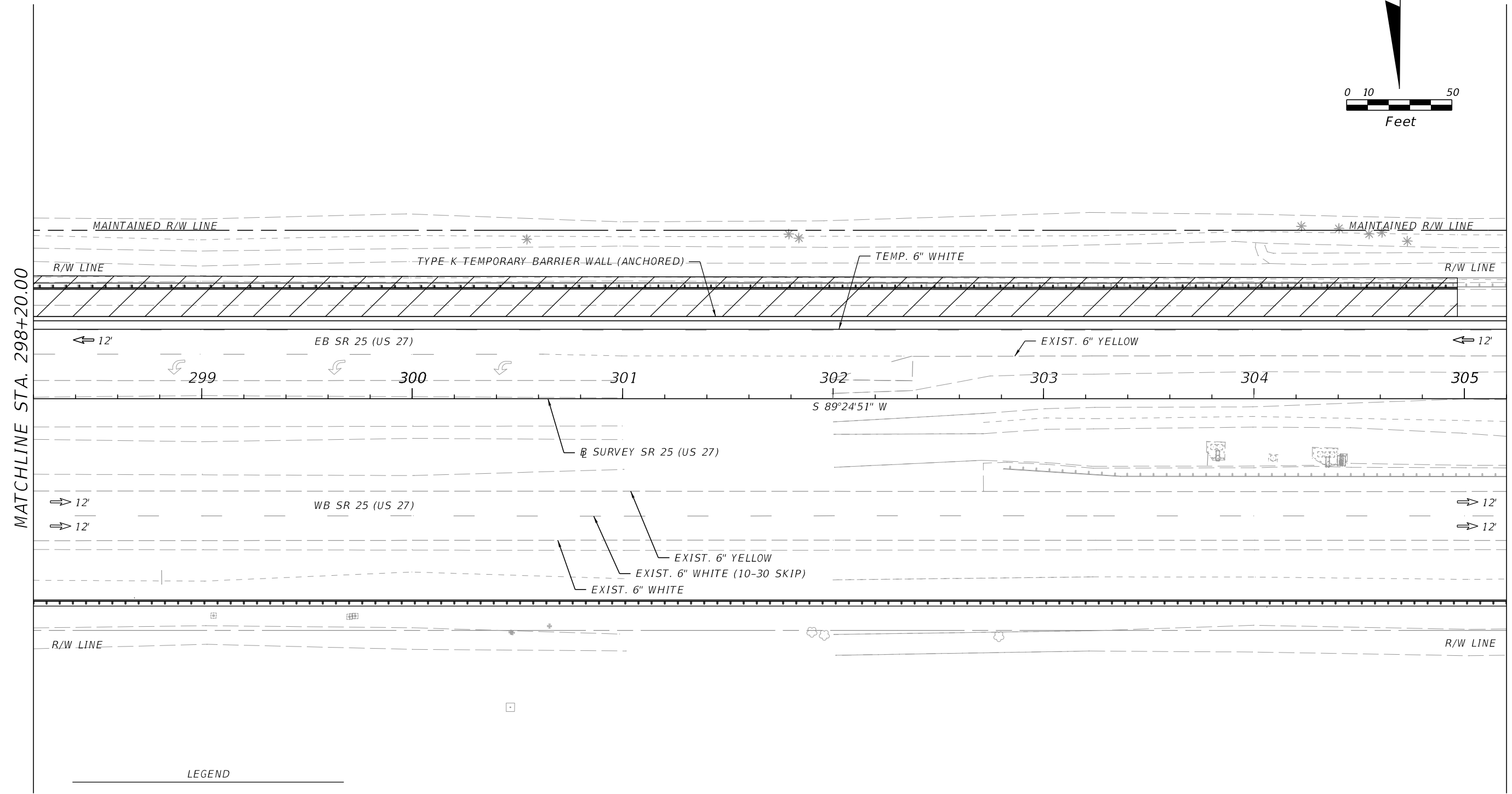
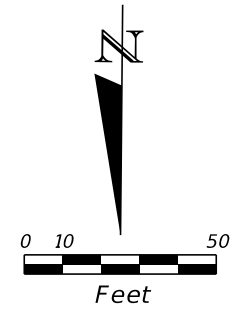


PHASE III

8/7/2024 10:52:06 AM SarahWright  
c:\pw\_working\drmp01\dms4327\TCLAD01.dgn

THE OFFICIAL RECORD OF THIS SHEET IS THE ELECTRONIC FILE DIGITALLY SIGNED AND SEALED UNDER RULE 61G15-23.004, F.A.C.

REVISIONS				ENGINEER OF RECORD		STATE OF FLORIDA DEPARTMENT OF TRANSPORTATION			TEMPORARY TRAFFIC CONTROL PLANS (14)	SHEET NO.
DATE	DESCRIPTION	DATE	DESCRIPTION	SARAH KATHLEEN WRIGHT, P.E. LICENSE NUMBER: 84252 BAYER UNITED ENGINEERING CONSULTANTS, LLC 320 W. KENNEDY BLVD., SUITE 650 TAMPA, FL 33606		ROAD NO.	COUNTY	FINANCIAL PROJECT ID		67
						SR 25	HENDRY	448938-1-52-01		



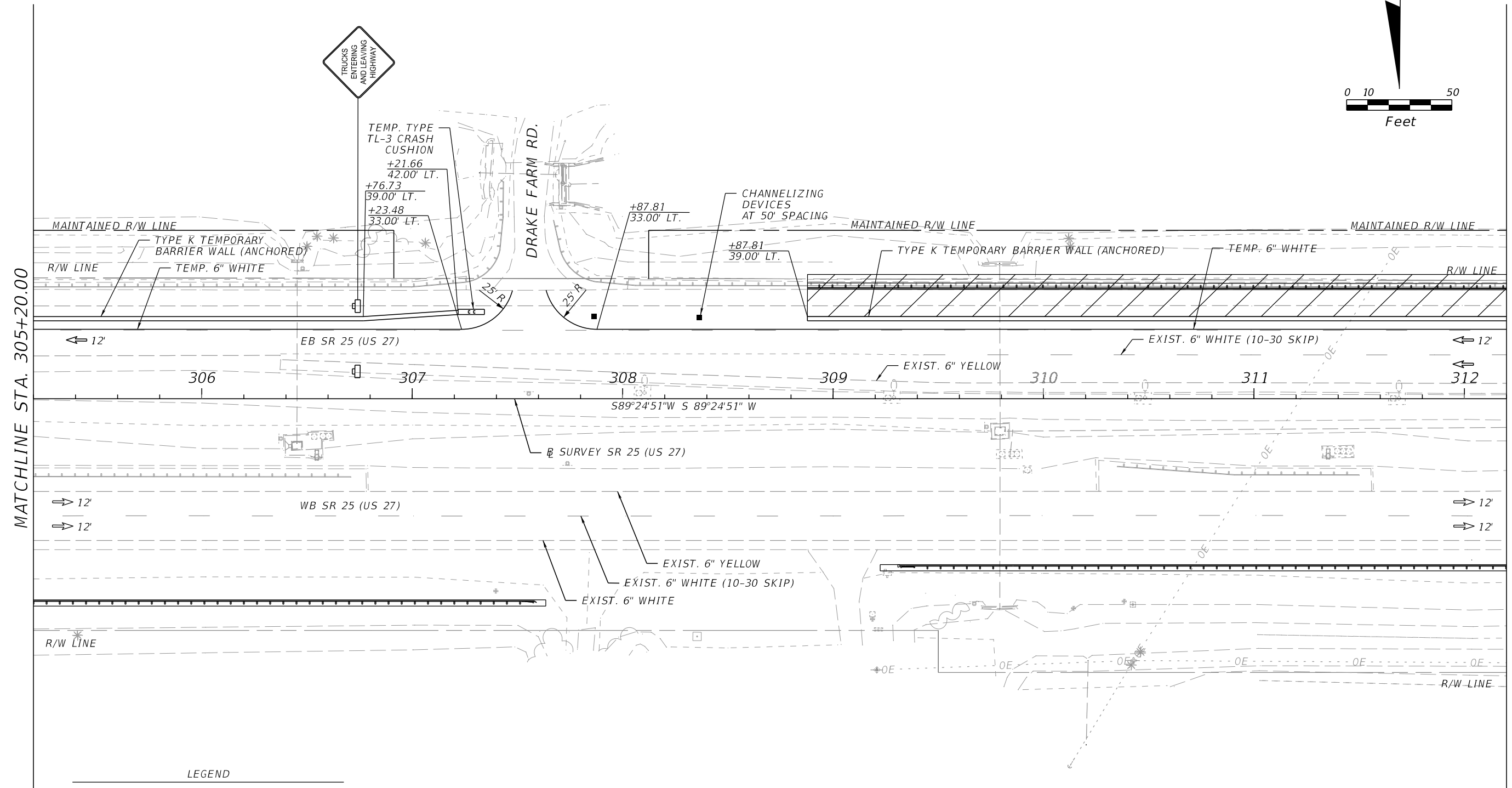
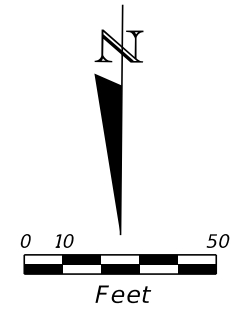
LEGEND  
 WORK AREA

PHASE III

REVISIONS				ENGINEER OF RECORD			STATE OF FLORIDA DEPARTMENT OF TRANSPORTATION			TEMPORARY TRAFFIC CONTROL PLANS (15)	SHEET NO.
DATE	DESCRIPTION	DATE	DESCRIPTION	SARAH KATHLEEN WRIGHT, P.E. LICENSE NUMBER: 84252 BAYER UNITED ENGINEERING CONSULTANTS, LLC 320 W. KENNEDY BLVD., SUITE 650 TAMPA, FL 33606			ROAD NO.	COUNTY	FINANCIAL PROJECT ID		68
				SR 25	HENDRY	448938-1-52-01					

8/7/2024 10:52:08 AM SarahWright  
 c:\pw\_working\drmp01\dms43272\TCLAD01.dgn

THE OFFICIAL RECORD OF THIS SHEET IS THE ELECTRONIC FILE DIGITALLY SIGNED AND SEALED UNDER RULE 61G15-23.004, F.A.C.

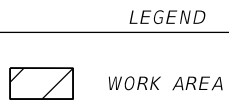
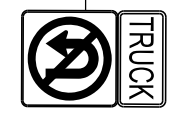
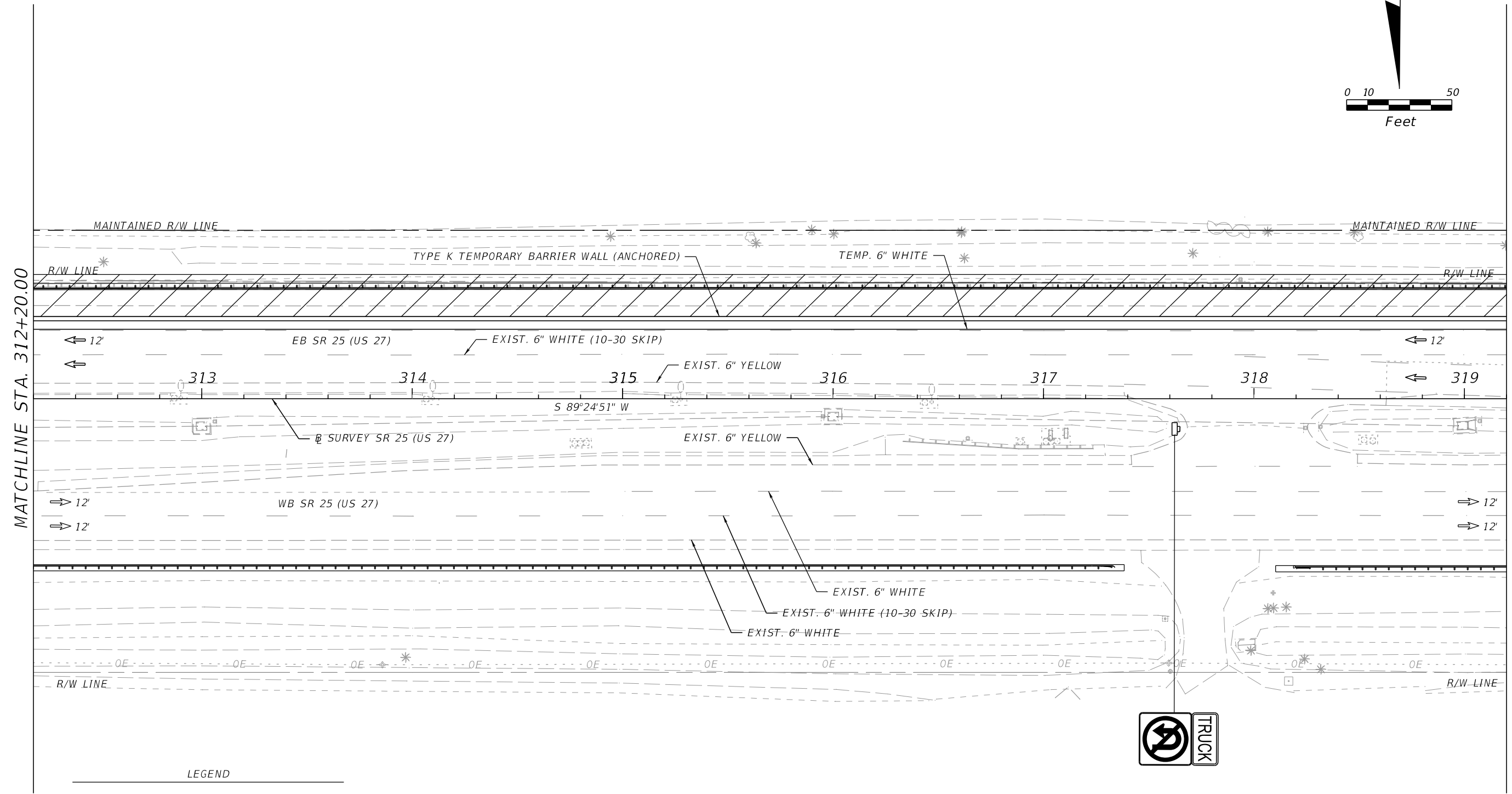
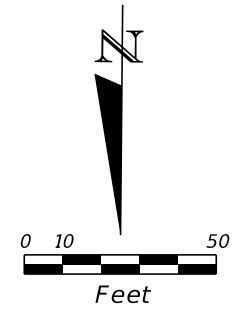


PHASE III

8/7/2024 10:52:11 AM SarahWright c:\pw\_working\drmp01\dms43272\TCLAD01.dgn

REVISIONS				ENGINEER OF RECORD			STATE OF FLORIDA DEPARTMENT OF TRANSPORTATION			SHEET NO.
DATE	DESCRIPTION	DATE	DESCRIPTION	SARAH KATHLEEN WRIGHT, P.E. LICENSE NUMBER: 84252 BAYER UNITED ENGINEERING CONSULTANTS, LLC 320 W. KENNEDY BLVD., SUITE 650 TAMPA, FL 33606			ROAD NO.	COUNTY	FINANCIAL PROJECT ID	
				SR 25	HENDRY	448938-1-52-01	<b>TEMPORARY TRAFFIC CONTROL PLANS (16)</b>			
										69

THE OFFICIAL RECORD OF THIS SHEET IS THE ELECTRONIC FILE DIGITALLY SIGNED AND SEALED UNDER RULE 61G15-23.004, F.A.C.

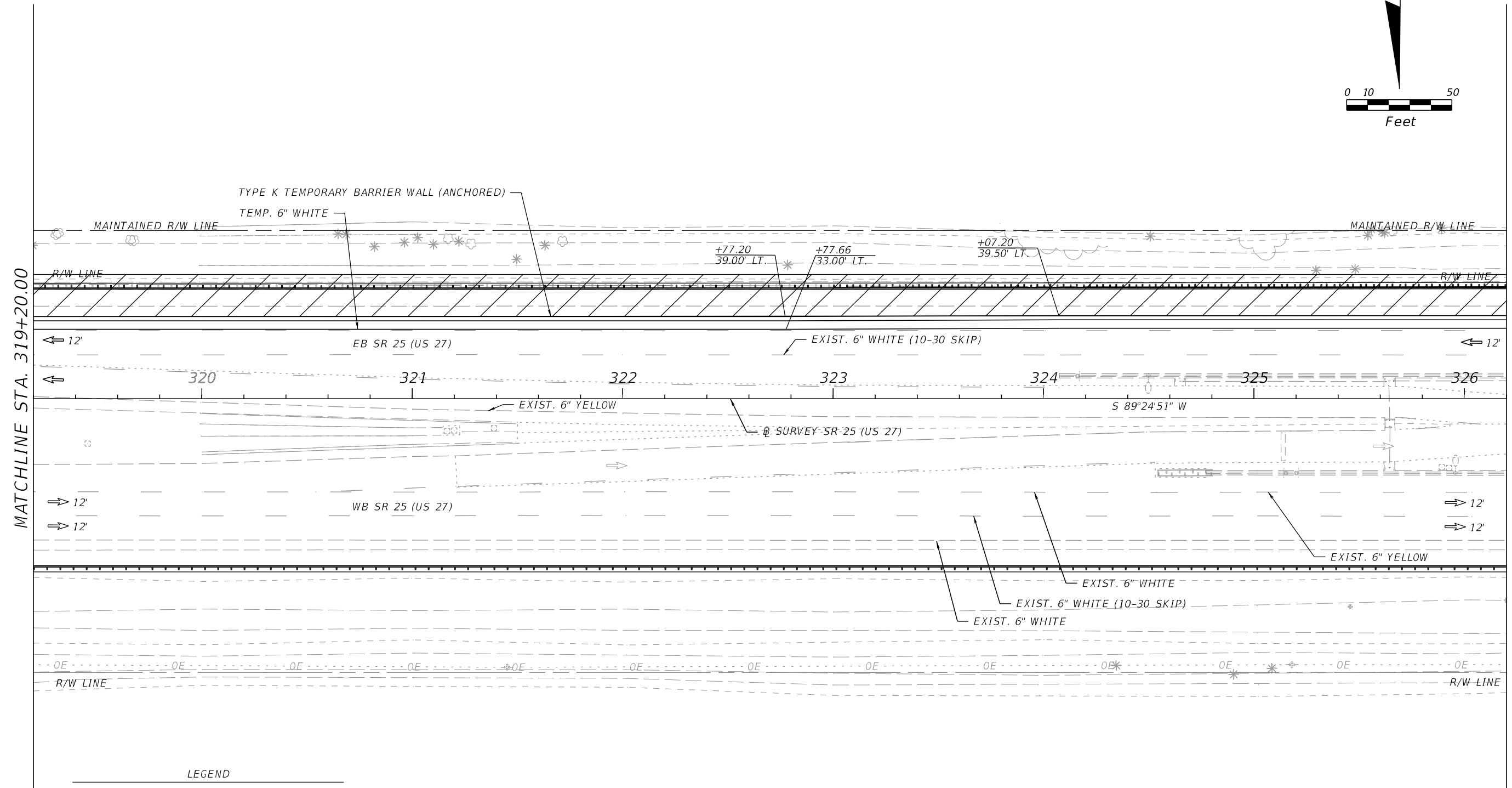
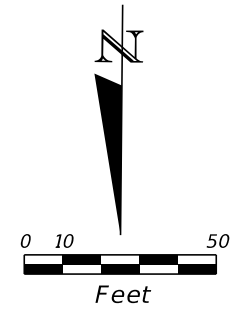


PHASE III

REVISIONS				ENGINEER OF RECORD		STATE OF FLORIDA DEPARTMENT OF TRANSPORTATION			TEMPORARY TRAFFIC CONTROL PLANS (17)	SHEET NO.
DATE	DESCRIPTION	DATE	DESCRIPTION				ROAD NO.	COUNTY		FINANCIAL PROJECT ID
				SARAH KATHLEEN WRIGHT, P.E. LICENSE NUMBER: 84252 BAYER UNITED ENGINEERING CONSULTANTS, LLC 320 W. KENNEDY BLVD., SUITE 650 TAMPA, FL 33606			SR 25	HENDRY		448938-1-52-01

8/7/2024 10:52:13 AM SarahWright c:\pw\_working\drmp01\dms43272\TCLAD01.dgn

THE OFFICIAL RECORD OF THIS SHEET IS THE ELECTRONIC FILE DIGITALLY SIGNED AND SEALED UNDER RULE 61G15-23.004, F.A.C.



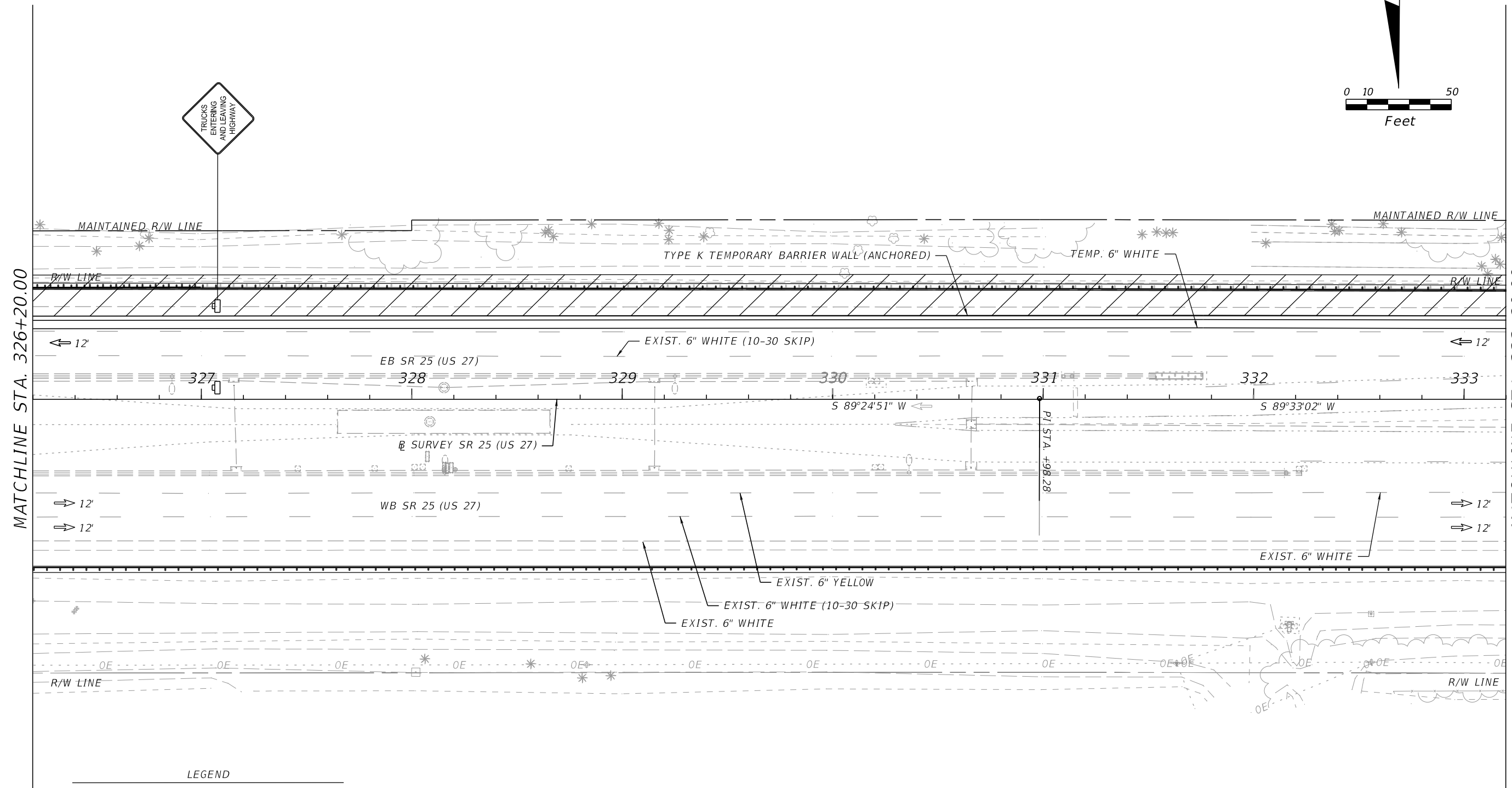
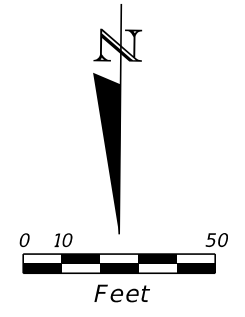
PHASE III

8/7/2024 10:52:16 AM SarahWright c:\pw\_working\drmp01\dms43272\TCLAD01.dgn

REVISIONS				ENGINEER OF RECORD			STATE OF FLORIDA DEPARTMENT OF TRANSPORTATION			SHEET NO.
DATE	DESCRIPTION	DATE	DESCRIPTION	SARAH KATHLEEN WRIGHT, P.E. LICENSE NUMBER: 84252 BAYER UNITED ENGINEERING CONSULTANTS, LLC 320 W. KENNEDY BLVD., SUITE 650 TAMPA, FL 33606			ROAD NO.	COUNTY	FINANCIAL PROJECT ID	
							SR 25	HENDRY	448938-1-52-01	

**TEMPORARY TRAFFIC  
CONTROL PLANS (18)**

THE OFFICIAL RECORD OF THIS SHEET IS THE ELECTRONIC FILE DIGITALLY SIGNED AND SEALED UNDER RULE 61G15-23.004, F.A.C.



LEGEND



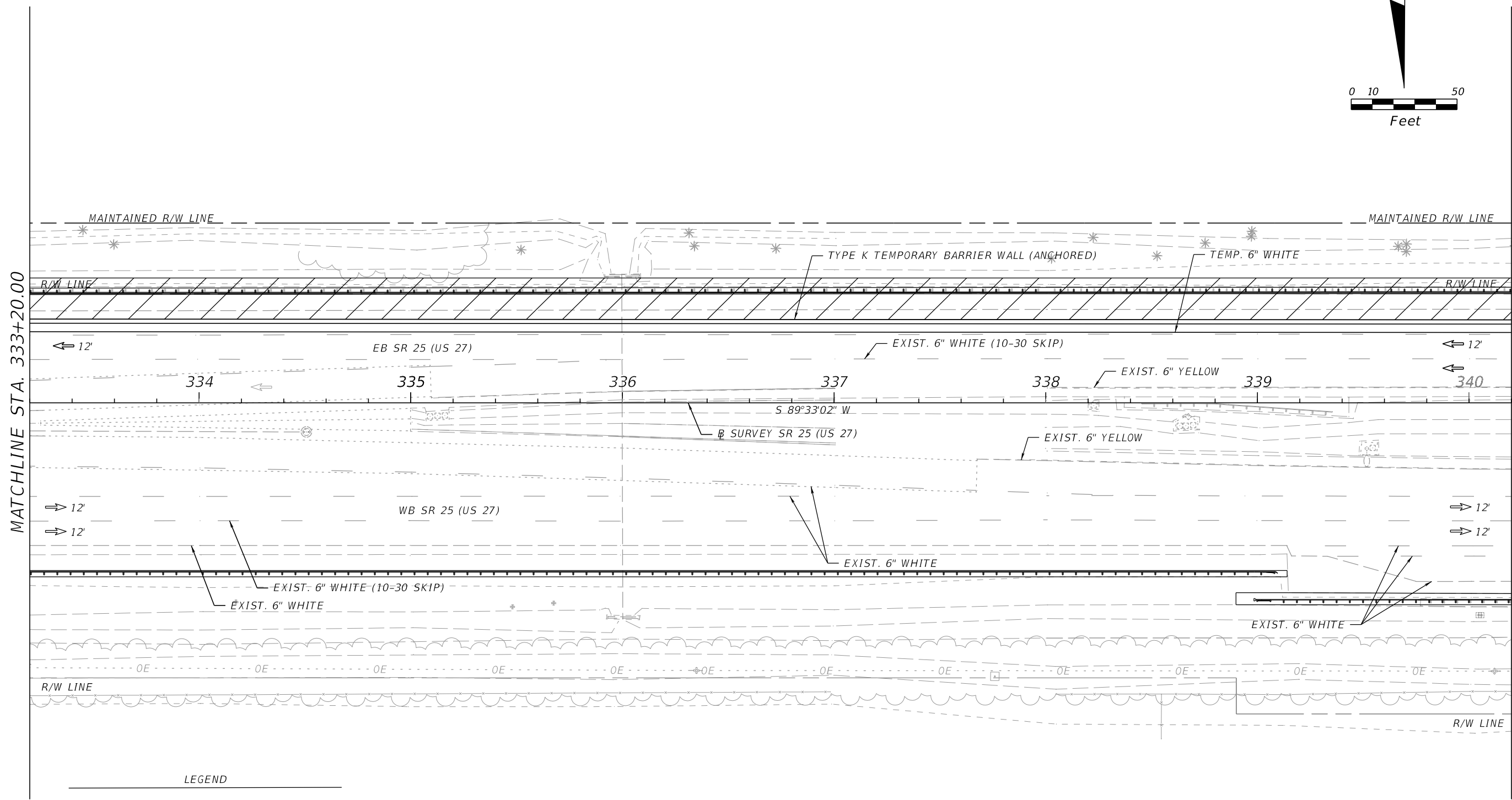
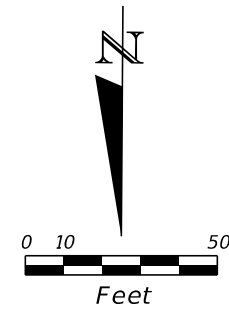
PHASE III

REVISIONS				ENGINEER OF RECORD	STATE OF FLORIDA DEPARTMENT OF TRANSPORTATION			SHEET NO.
DATE	DESCRIPTION	DATE	DESCRIPTION		ROAD NO.	COUNTY	FINANCIAL PROJECT ID	
				SARAH KATHLEEN WRIGHT, P.E. LICENSE NUMBER: 84252 BAYER UNITED ENGINEERING CONSULTANTS, LLC 320 W. KENNEDY BLVD., SUITE 650 TAMPA, FL 33606	SR 25	HENDRY	448938-1-52-01	72

8/7/2024 10:52:19 AM SarahWright c:\pw\_working\drmp01\dms43272\TCLAD01.dgn

THE OFFICIAL RECORD OF THIS SHEET IS THE ELECTRONIC FILE DIGITALLY SIGNED AND SEALED UNDER RULE 61G15-23.004, F.A.C.





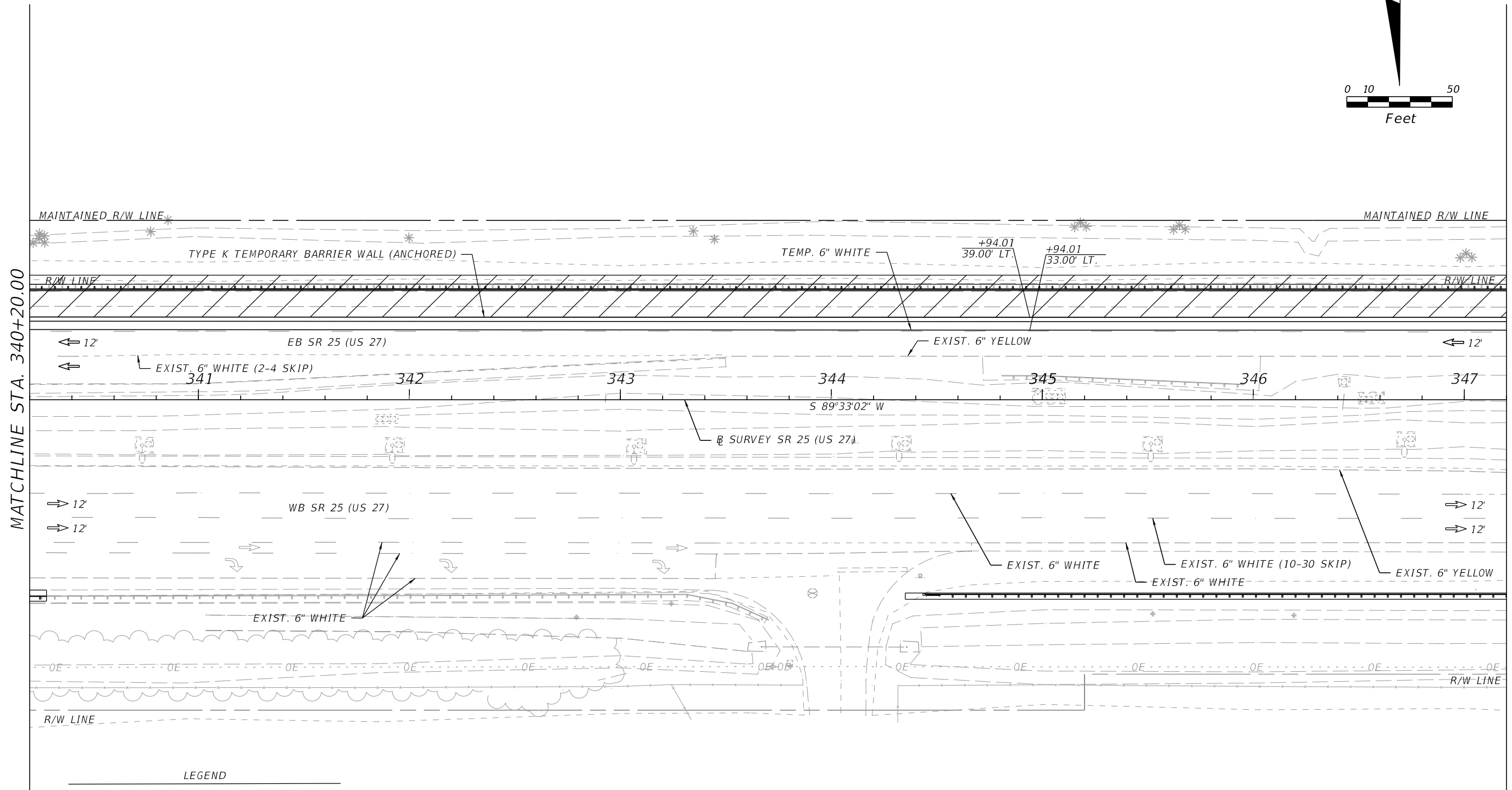
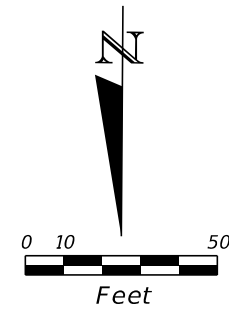
PHASE III

8/7/2024 10:52:21 AM SarahWright c:\pw\_working\drmp01\dms43272\TCLAD01.dgn

REVISIONS				ENGINEER OF RECORD	STATE OF FLORIDA			SHEET NO.
DATE	DESCRIPTION	DATE	DESCRIPTION		DEPARTMENT OF TRANSPORTATION			
				SARAH KATHLEEN WRIGHT, P.E. LICENSE NUMBER: 84252 BAYER UNITED ENGINEERING CONSULTANTS, LLC 320 W. KENNEDY BLVD., SUITE 650 TAMPA, FL 33606	ROAD NO.	COUNTY	FINANCIAL PROJECT ID	73
					SR 25	HENDRY	448938-1-52-01	

**TEMPORARY TRAFFIC CONTROL PLANS (20)**

THE OFFICIAL RECORD OF THIS SHEET IS THE ELECTRONIC FILE DIGITALLY SIGNED AND SEALED UNDER RULE 61G15-23.004, F.A.C.



MATCHLINE STA. 340+20.00

MATCHLINE STA. 347+20.00

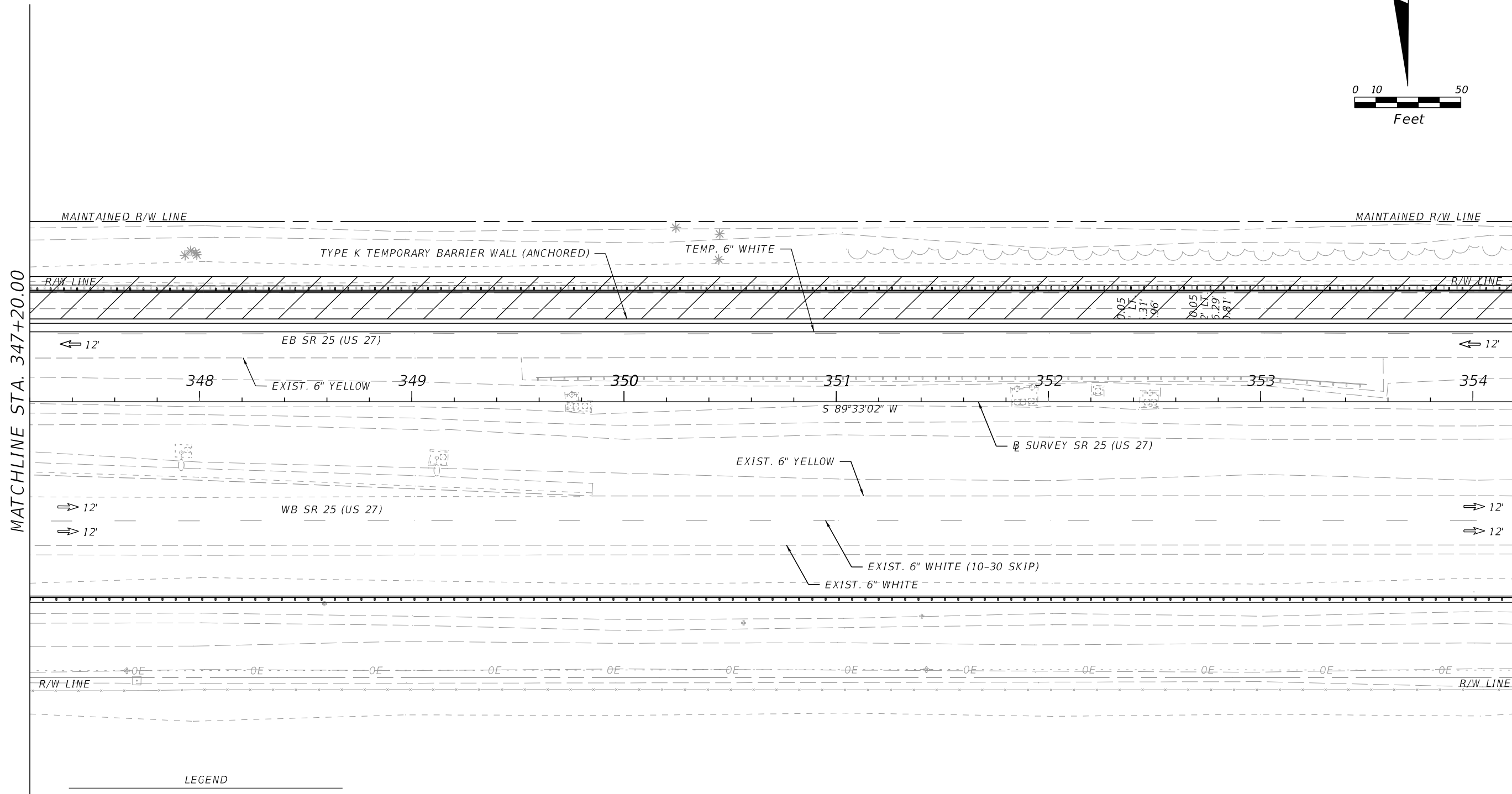
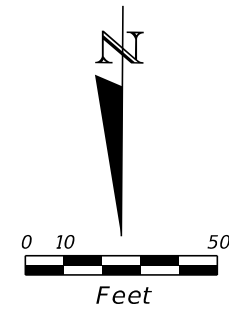


PHASE III

8/7/2024 10:52:24 AM SarahWright  
c:\pw\_working\drmp01\dms4327\TCLAD01.dgn

REVISIONS				ENGINEER OF RECORD	STATE OF FLORIDA DEPARTMENT OF TRANSPORTATION			SHEET NO.
DATE	DESCRIPTION	DATE	DESCRIPTION		ROAD NO.	COUNTY	FINANCIAL PROJECT ID	
				SARAH KATHLEEN WRIGHT, P.E. LICENSE NUMBER: 84252 BAYER UNITED ENGINEERING CONSULTANTS, LLC 320 W. KENNEDY BLVD., SUITE 650 TAMPA, FL 33606	SR 25	HENDRY	448938-1-52-01	74
					<b>TEMPORARY TRAFFIC CONTROL PLANS (21)</b>			

THE OFFICIAL RECORD OF THIS SHEET IS THE ELECTRONIC FILE DIGITALLY SIGNED AND SEALED UNDER RULE 61G15-23.004, F.A.C.



LEGEND

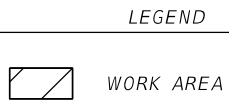
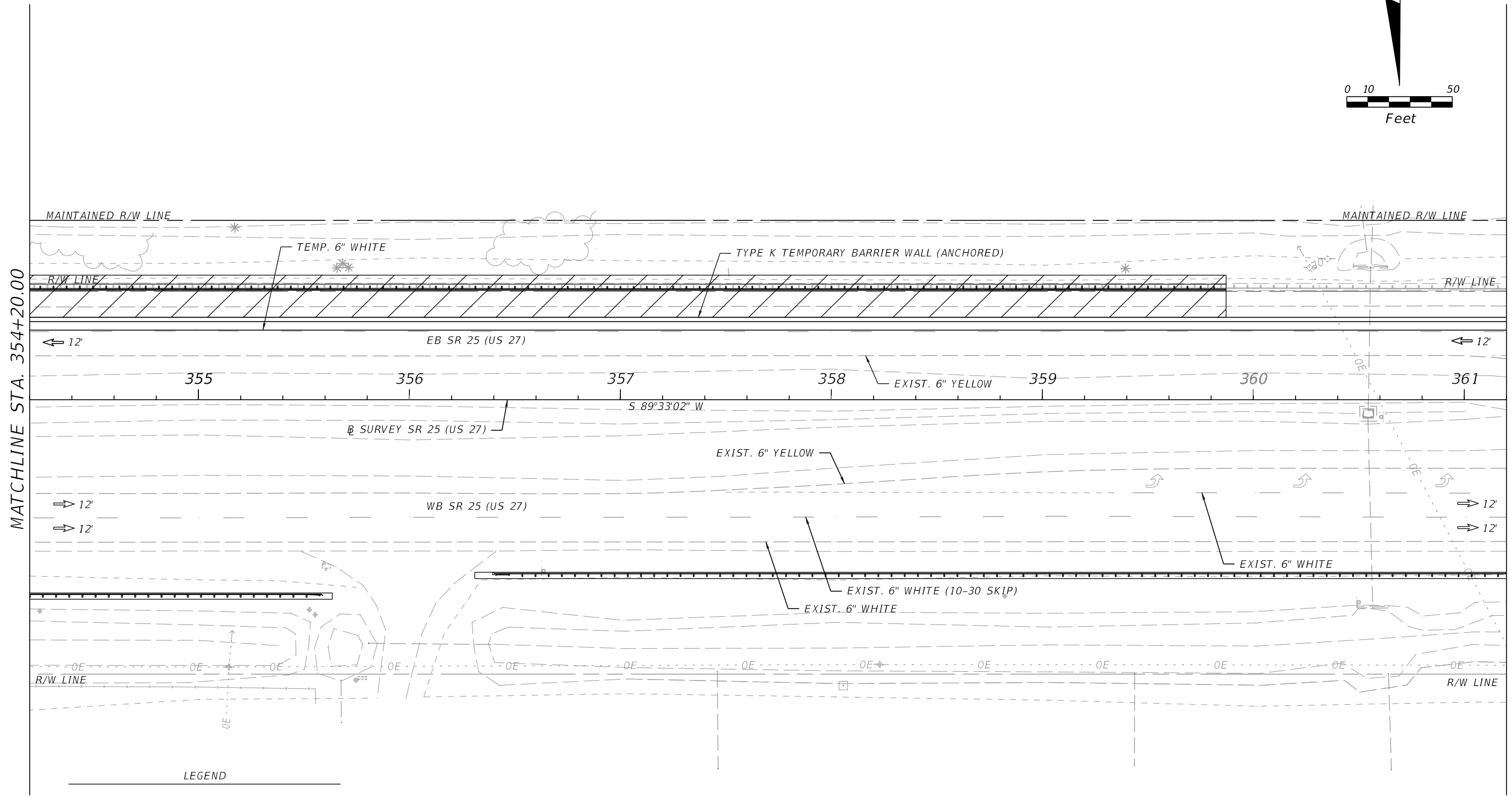
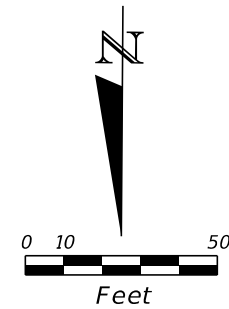
	WORK AREA
--	-----------

PHASE III

8/7/2024 10:52:26 AM SarahWright c:\pw\_working\drmp01\dms4327\TCLAD01.dgn

THE OFFICIAL RECORD OF THIS SHEET IS THE ELECTRONIC FILE DIGITALLY SIGNED AND SEALED UNDER RULE 61G15-23.004, F.A.C.

REVISIONS				ENGINEER OF RECORD	STATE OF FLORIDA			TEMPORARY TRAFFIC CONTROL PLANS (22)	SHEET NO.
DATE	DESCRIPTION	DATE	DESCRIPTION		DEPARTMENT OF TRANSPORTATION				
				SARAH KATHLEEN WRIGHT, P.E. LICENSE NUMBER: 84252 BAYER UNITED ENGINEERING CONSULTANTS, LLC 320 W. KENNEDY BLVD., SUITE 650 TAMPA, FL 33606	ROAD NO.	COUNTY	FINANCIAL PROJECT ID		75
					SR 25	HENDRY	448938-1-52-01		

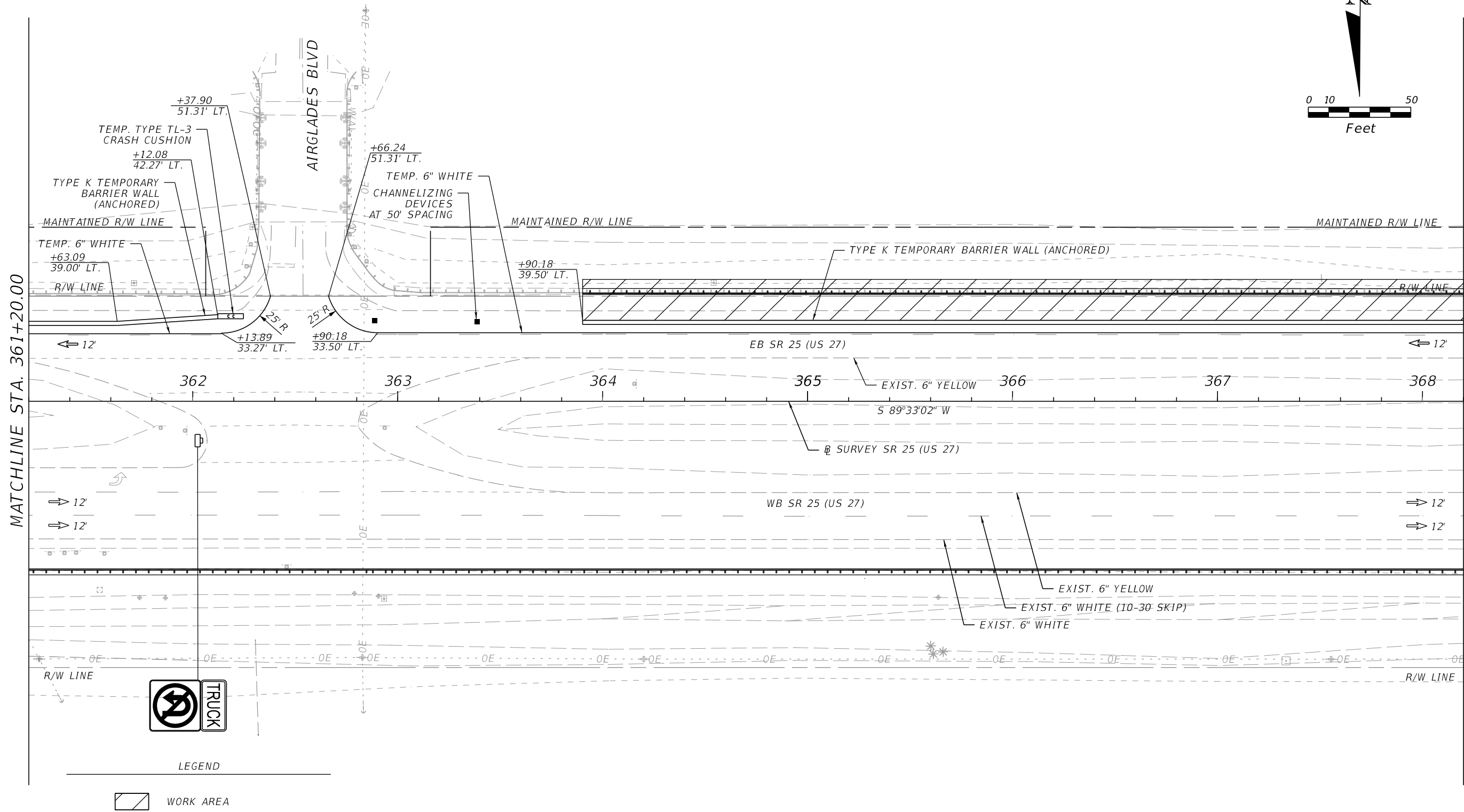
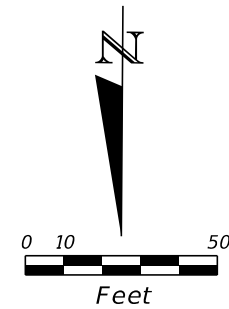


PHASE III

8/7/2024 10:52:29 AM SarahWright c:\pw\_working\drmp01\dms43272\TCLAD01.dgn

REVISIONS				ENGINEER OF RECORD		STATE OF FLORIDA DEPARTMENT OF TRANSPORTATION			SHEET NO.	
DATE	DESCRIPTION	DATE	DESCRIPTION				ROAD NO.	COUNTY		FINANCIAL PROJECT ID
				SARAH KATHLEEN WRIGHT, P.E. LICENSE NUMBER: 84252 BAYER UNITED ENGINEERING CONSULTANTS, LLC 320 W. KENNEDY BLVD., SUITE 650 TAMPA, FL 33606						
								<b>TEMPORARY TRAFFIC CONTROL PLANS (23)</b>		76

THE OFFICIAL RECORD OF THIS SHEET IS THE ELECTRONIC FILE DIGITALLY SIGNED AND SEALED UNDER RULE 61G15-23.004, F.A.C.



LEGEND

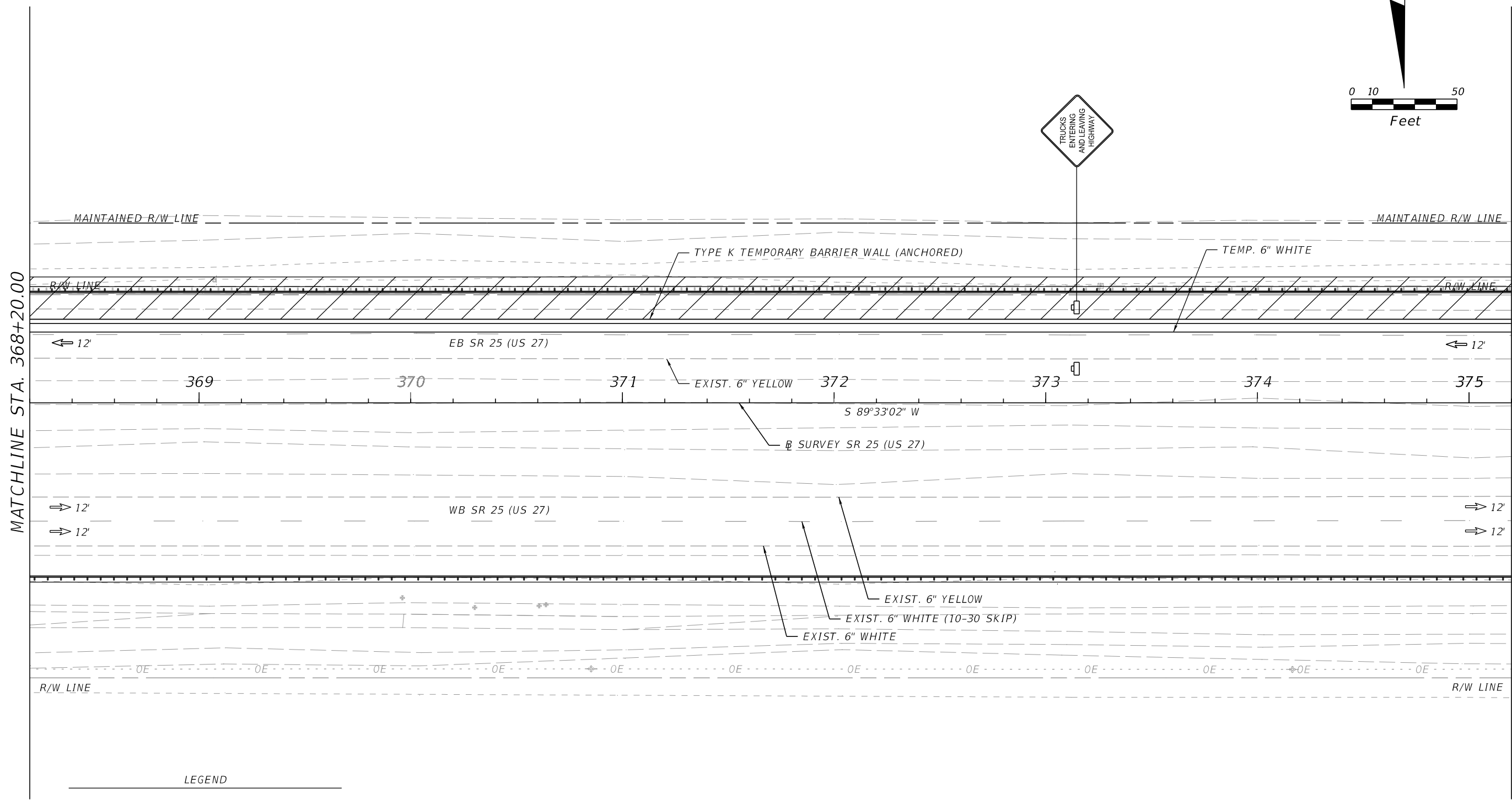
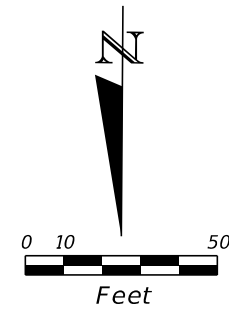


PHASE III

8/7/2024 10:52:31 AM SarahWright c:\pw\_working\drmp01\dms4327\TCLAD01.dgn

REVISIONS				ENGINEER OF RECORD		STATE OF FLORIDA DEPARTMENT OF TRANSPORTATION			SHEET NO.	
DATE	DESCRIPTION	DATE	DESCRIPTION				ROAD NO.	COUNTY		FINANCIAL PROJECT ID
				SARAH KATHLEEN WRIGHT, P.E. LICENSE NUMBER: 84252 BAYER UNITED ENGINEERING CONSULTANTS, LLC 320 W. KENNEDY BLVD., SUITE 650 TAMPA, FL 33606						
							<b>TEMPORARY TRAFFIC CONTROL PLANS (24)</b>			77

THE OFFICIAL RECORD OF THIS SHEET IS THE ELECTRONIC FILE DIGITALLY SIGNED AND SEALED UNDER RULE 61G15-23.004, F.A.C.



LEGEND

	WORK AREA
--	-----------

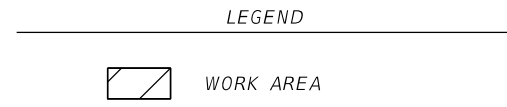
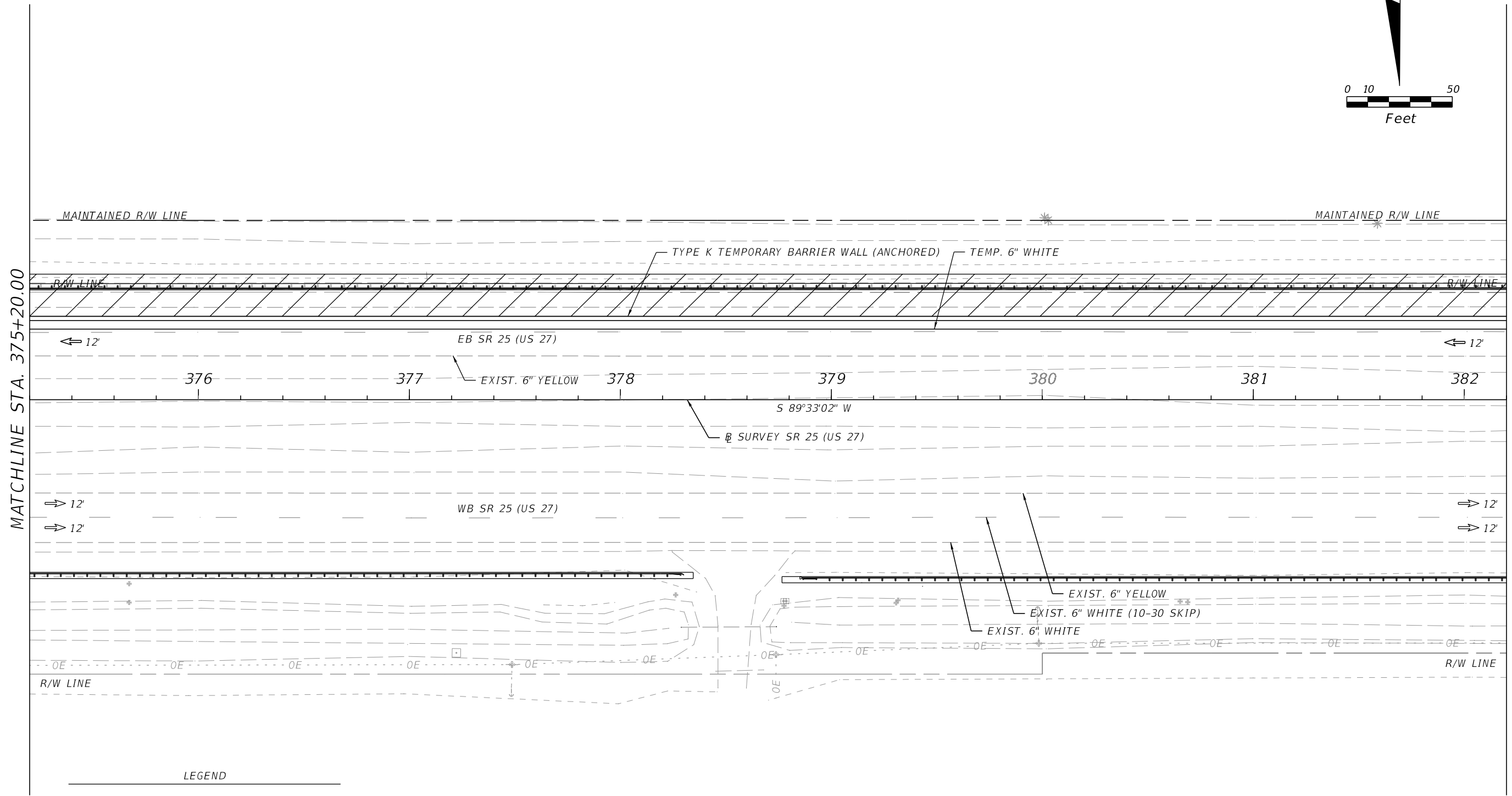
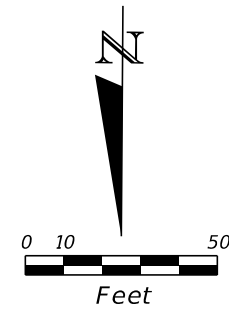
PHASE III

REVISIONS				ENGINEER OF RECORD	STATE OF FLORIDA			SHEET NO.
DATE	DESCRIPTION	DATE	DESCRIPTION		DEPARTMENT OF TRANSPORTATION			
				SARAH KATHLEEN WRIGHT, P.E. LICENSE NUMBER: 84252 BAYER UNITED ENGINEERING CONSULTANTS, LLC 320 W. KENNEDY BLVD., SUITE 650 TAMPA, FL 33606	ROAD NO.	COUNTY	FINANCIAL PROJECT ID	78
					SR 25	HENDRY	448938-1-52-01	

**TEMPORARY TRAFFIC CONTROL PLANS (25)**

8/7/2024 10:52:33 AM SarahWright c:\pw\_working\drmp01\dms4327\TCLAD01.dgn

THE OFFICIAL RECORD OF THIS SHEET IS THE ELECTRONIC FILE DIGITALLY SIGNED AND SEALED UNDER RULE 61G15-23.004, F.A.C.

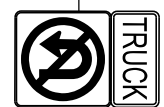
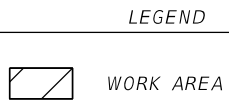
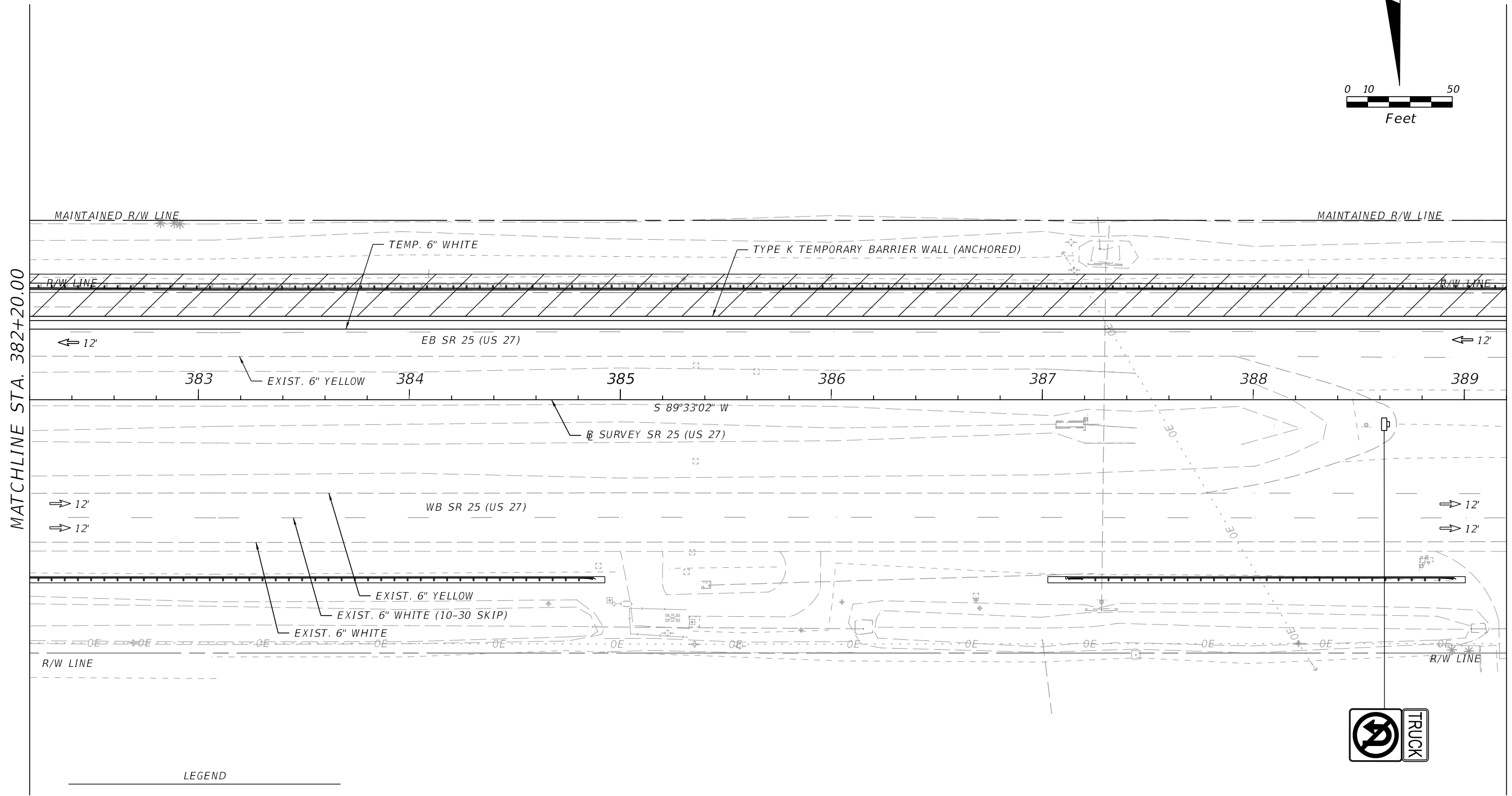
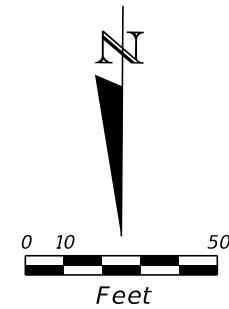


PHASE III

8/7/2024 10:52:36 AM SarahWright c:\pw\_working\drmp01\dms4327\TCLAD01.dgn

REVISIONS				ENGINEER OF RECORD			STATE OF FLORIDA DEPARTMENT OF TRANSPORTATION			SHEET NO.
DATE	DESCRIPTION	DATE	DESCRIPTION	SARAH KATHLEEN WRIGHT, P.E. LICENSE NUMBER: 84252 BAYER UNITED ENGINEERING CONSULTANTS, LLC 320 W. KENNEDY BLVD., SUITE 650 TAMPA, FL 33606			ROAD NO.	COUNTY	FINANCIAL PROJECT ID	
				SR 25	HENDRY	448938-1-52-01	<b>TEMPORARY TRAFFIC CONTROL PLANS (26)</b>			
										79

THE OFFICIAL RECORD OF THIS SHEET IS THE ELECTRONIC FILE DIGITALLY SIGNED AND SEALED UNDER RULE 61G15-23.004, F.A.C.



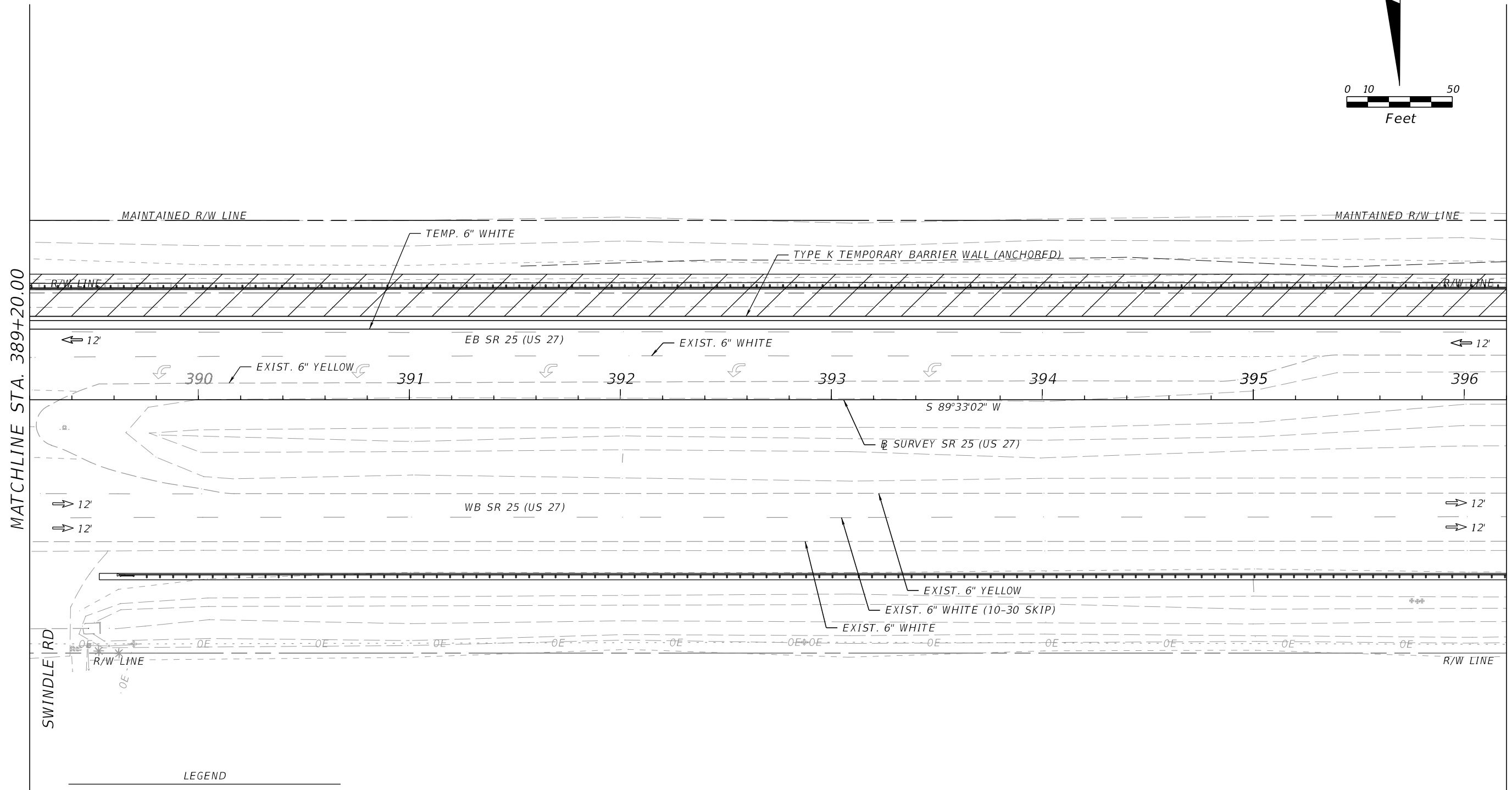
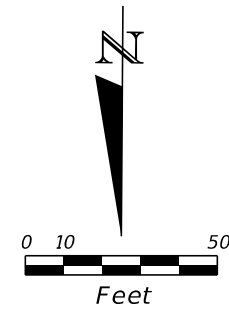
PHASE III

8/7/2024 10:52:38 AM SarahWright c:\pw\_working\drmp01\dms4327\TCPLAD01.dgn

REVISIONS				ENGINEER OF RECORD	STATE OF FLORIDA DEPARTMENT OF TRANSPORTATION			TEMPORARY TRAFFIC CONTROL PLANS (27)	SHEET NO.  80
DATE	DESCRIPTION	DATE	DESCRIPTION		ROAD NO.	COUNTY	FINANCIAL PROJECT ID		
				SARAH KATHLEEN WRIGHT, P.E. LICENSE NUMBER: 84252 BAYER UNITED ENGINEERING CONSULTANTS, LLC 320 W. KENNEDY BLVD., SUITE 650 TAMPA, FL 33606	SR 25	HENDRY	448938-1-52-01		

THE OFFICIAL RECORD OF THIS SHEET IS THE ELECTRONIC FILE DIGITALLY SIGNED AND SEALED UNDER RULE 61G15-23.004, F.A.C.





LEGEND

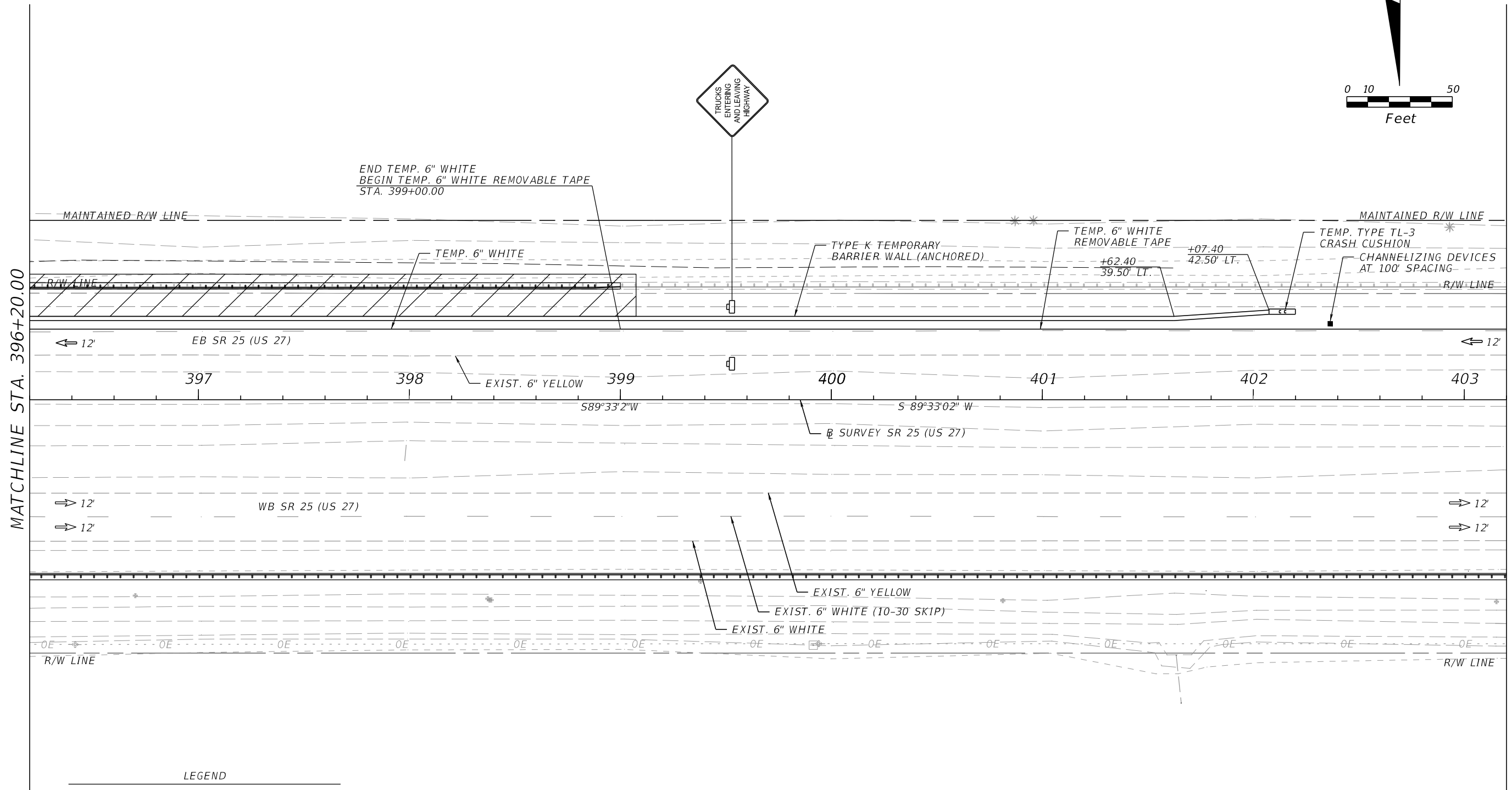
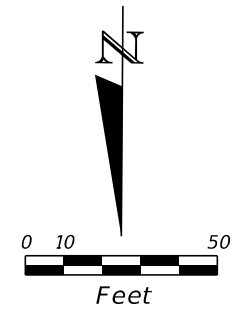
	WORK AREA
--	-----------

PHASE III

8/7/2024 10:52:39 AM SarahWright c:\pw\_working\drmp01\dms43272\TCPLAD01.dgn

REVISIONS				ENGINEER OF RECORD		STATE OF FLORIDA DEPARTMENT OF TRANSPORTATION			TEMPORARY TRAFFIC CONTROL PLANS (28)	SHEET NO.
DATE	DESCRIPTION	DATE	DESCRIPTION	SARAH KATHLEEN WRIGHT, P.E. LICENSE NUMBER: 84252 BAYER UNITED ENGINEERING CONSULTANTS, LLC 320 W. KENNEDY BLVD., SUITE 650 TAMPA, FL 33606		ROAD NO.	COUNTY	FINANCIAL PROJECT ID		81
						SR 25	HENDRY	448938-1-52-01		

THE OFFICIAL RECORD OF THIS SHEET IS THE ELECTRONIC FILE DIGITALLY SIGNED AND SEALED UNDER RULE 61G15-23.004, F.A.C.



MATCHLINE STA. 396+20.00

MATCHLINE STA. 403+20.00

LEGEND

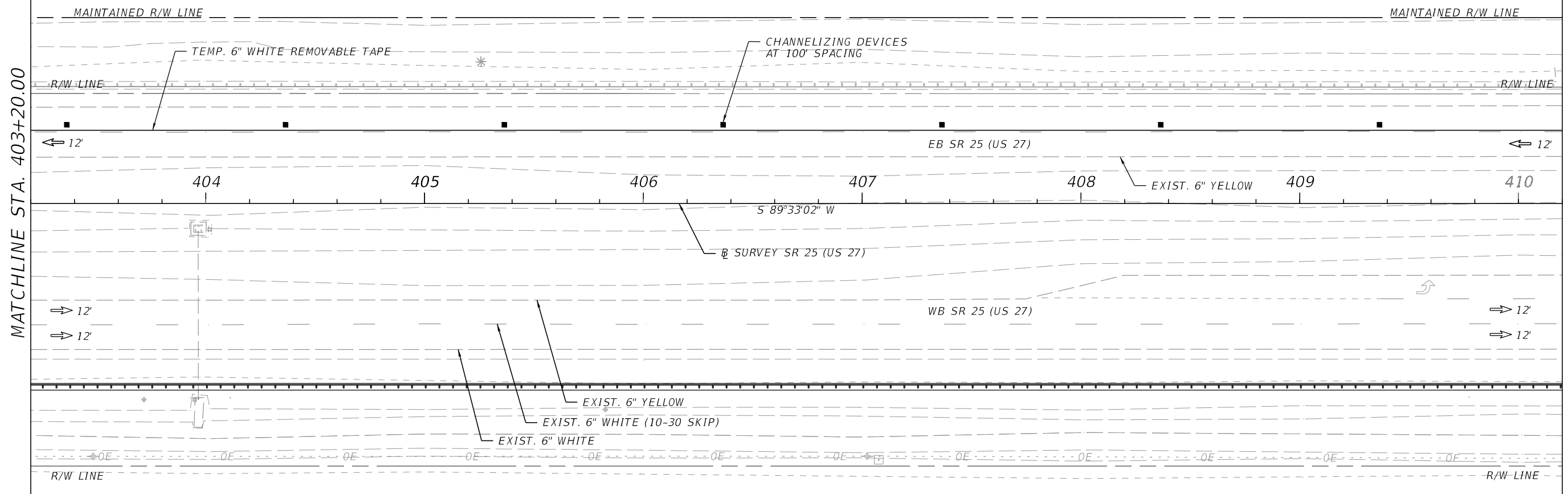
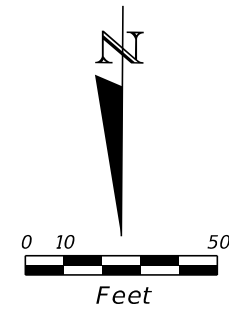
WORK AREA

PHASE III

8/7/2024 10:52:40 AM SarahWright c:\pw\_working\drmp01\dms43272\TCLAD01.dgn

REVISIONS				ENGINEER OF RECORD			STATE OF FLORIDA DEPARTMENT OF TRANSPORTATION			SHEET NO.
DATE	DESCRIPTION	DATE	DESCRIPTION	SARAH KATHLEEN WRIGHT, P.E. LICENSE NUMBER: 84252 BAYER UNITED ENGINEERING CONSULTANTS, LLC 320 W. KENNEDY BLVD., SUITE 650 TAMPA, FL 33606			ROAD NO.	COUNTY	FINANCIAL PROJECT ID	
				SR 25	HENDRY	448938-1-52-01	<b>TEMPORARY TRAFFIC CONTROL PLANS (29)</b>			
										82

THE OFFICIAL RECORD OF THIS SHEET IS THE ELECTRONIC FILE DIGITALLY SIGNED AND SEALED UNDER RULE 61G15-23.004, F.A.C.

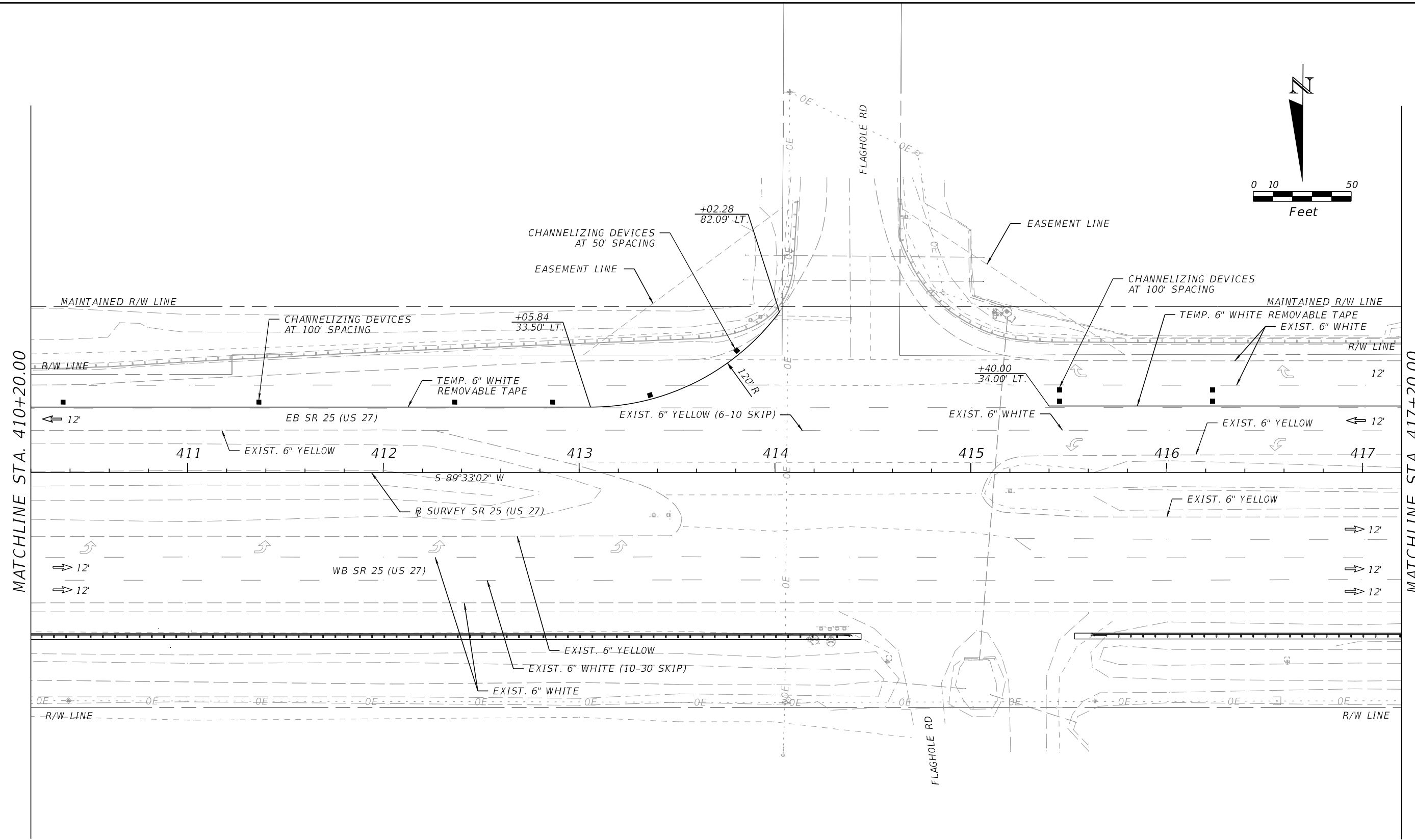
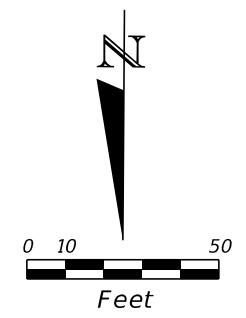


PHASE III

REVISIONS				ENGINEER OF RECORD		STATE OF FLORIDA DEPARTMENT OF TRANSPORTATION			TEMPORARY TRAFFIC CONTROL PLANS (30)	SHEET NO.
DATE	DESCRIPTION	DATE	DESCRIPTION	SARAH KATHLEEN WRIGHT, P.E. LICENSE NUMBER: 84252 BAYER UNITED ENGINEERING CONSULTANTS, LLC 320 W. KENNEDY BLVD., SUITE 650 TAMPA, FL 33606		ROAD NO.	COUNTY	FINANCIAL PROJECT ID		83
						SR 25	HENDRY	448938-1-52-01		

8/7/2024 10:52:42 AM SarahWright  
c:\pw\_working\drmp01\dms43272\TCLAD01.dgn

THE OFFICIAL RECORD OF THIS SHEET IS THE ELECTRONIC FILE DIGITALLY SIGNED AND SEALED UNDER RULE 61G15-23.004, F.A.C.

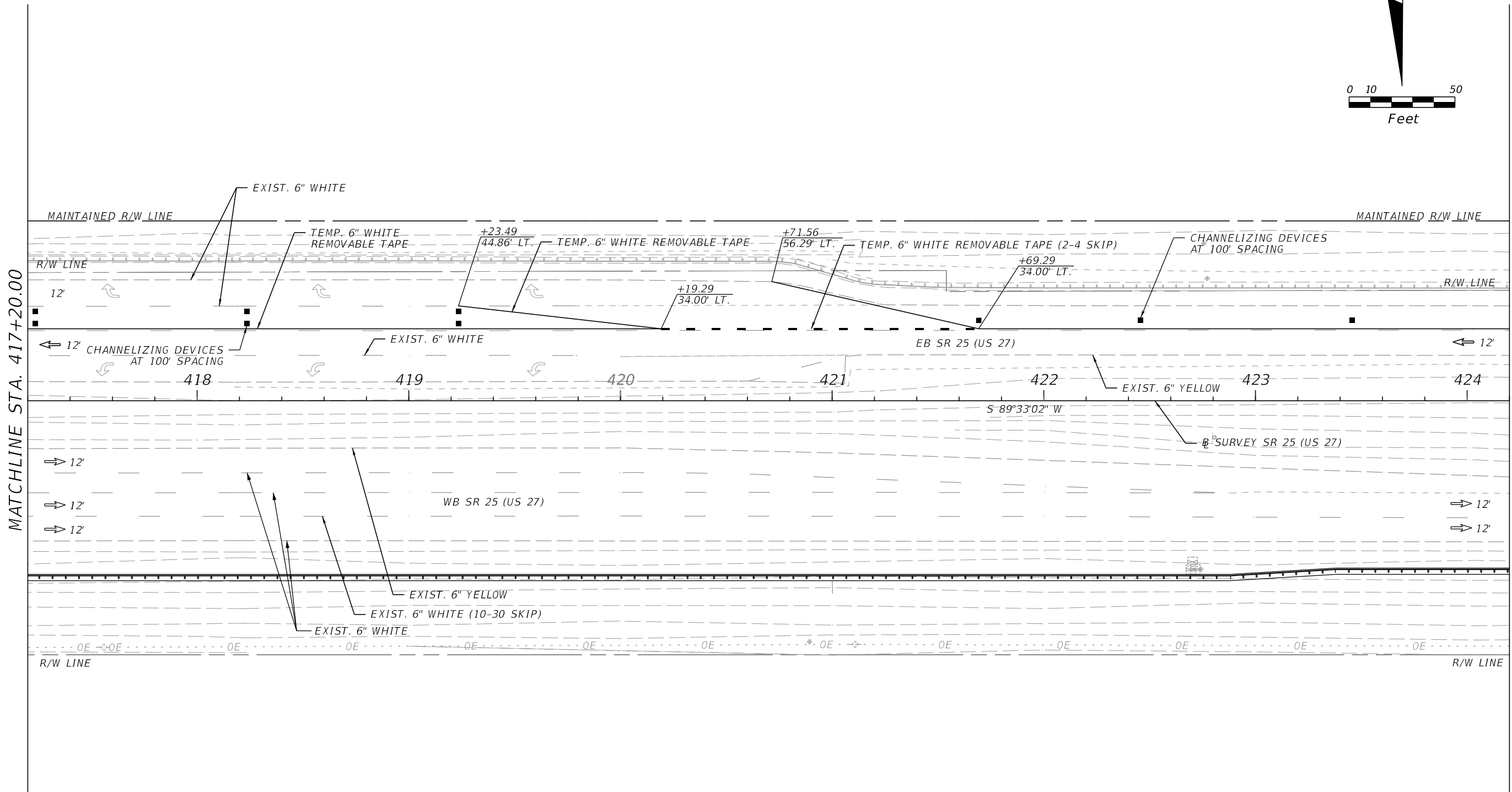
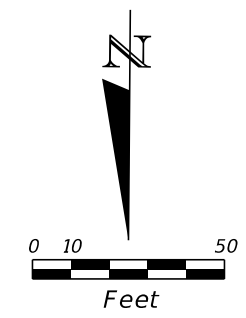


PHASE III

8/7/2024 10:52:43 AM SarahWright c:\pw\_working\drmp01\dms43272\TCLAD01.dgn

THE OFFICIAL RECORD OF THIS SHEET IS THE ELECTRONIC FILE DIGITALLY SIGNED AND SEALED UNDER RULE 61G15-23.004, F.A.C.

REVISIONS				ENGINEER OF RECORD	STATE OF FLORIDA			TEMPORARY TRAFFIC CONTROL PLANS (31)	SHEET NO.
DATE	DESCRIPTION	DATE	DESCRIPTION		DEPARTMENT OF TRANSPORTATION				
				SARAH KATHLEEN WRIGHT, P.E. LICENSE NUMBER: 84252 BAYER UNITED ENGINEERING CONSULTANTS, LLC 320 W. KENNEDY BLVD., SUITE 650 TAMPA, FL 33606	ROAD NO.	COUNTY	FINANCIAL PROJECT ID		84
					SR 25	HENDRY	448938-1-52-01		

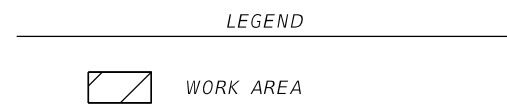
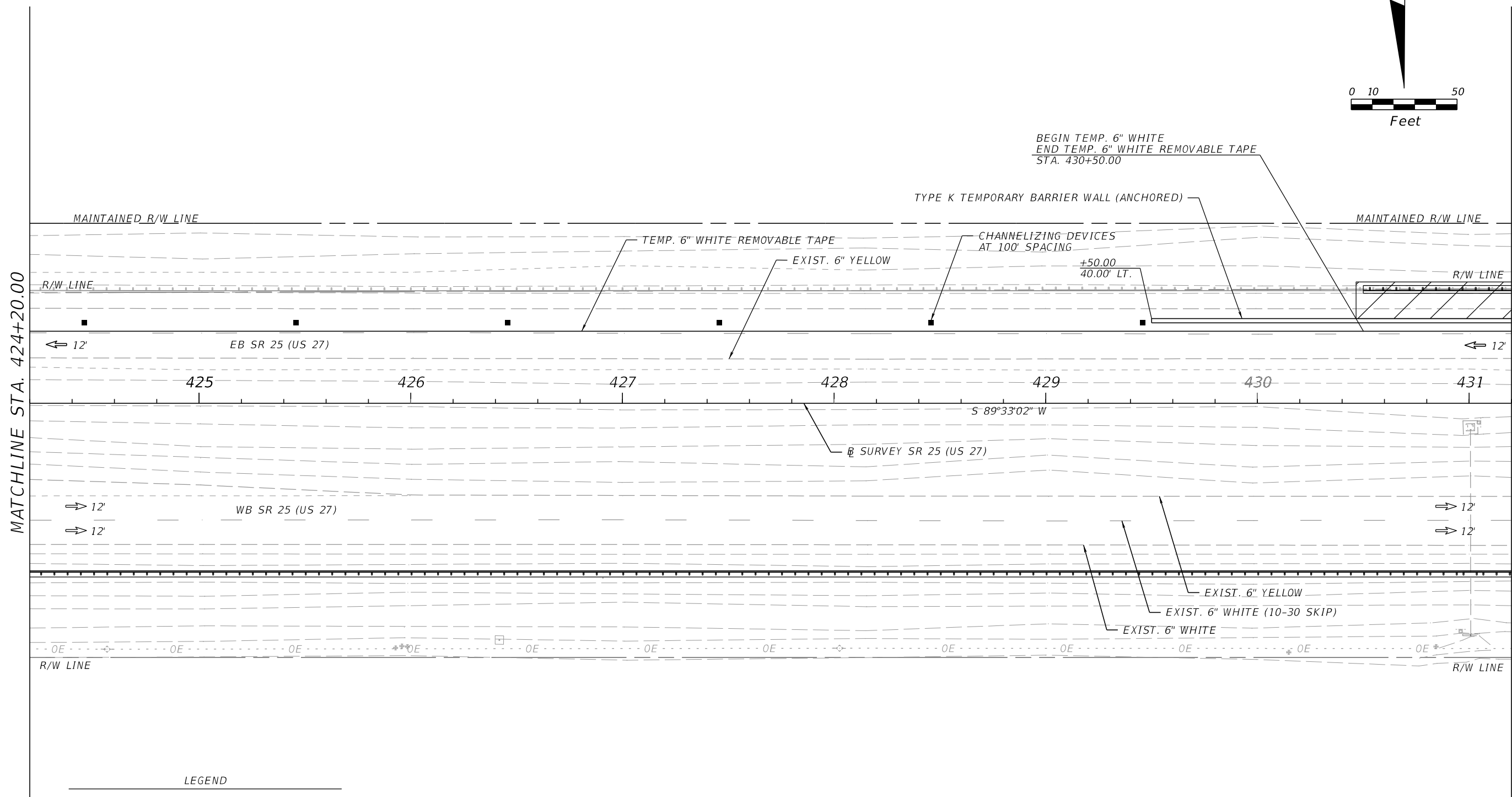
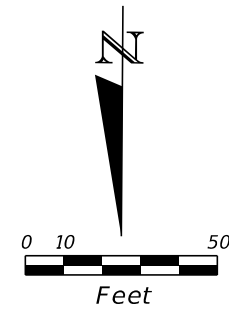


PHASE III

8/7/2024 10:52:45 AM SarahWright c:\pw\_working\drmp01\dms43272\TCLAD01.dgn

THE OFFICIAL RECORD OF THIS SHEET IS THE ELECTRONIC FILE DIGITALLY SIGNED AND SEALED UNDER RULE 61G15-23.004, F.A.C.

REVISIONS				ENGINEER OF RECORD		STATE OF FLORIDA DEPARTMENT OF TRANSPORTATION			TEMPORARY TRAFFIC CONTROL PLANS (32)	SHEET NO.
DATE	DESCRIPTION	DATE	DESCRIPTION	SARAH KATHLEEN WRIGHT, P.E. LICENSE NUMBER: 84252 BAYER UNITED ENGINEERING CONSULTANTS, LLC 320 W. KENNEDY BLVD., SUITE 650 TAMPA, FL 33606		ROAD NO.	COUNTY	FINANCIAL PROJECT ID		85
						SR 25	HENDRY	448938-1-52-01		



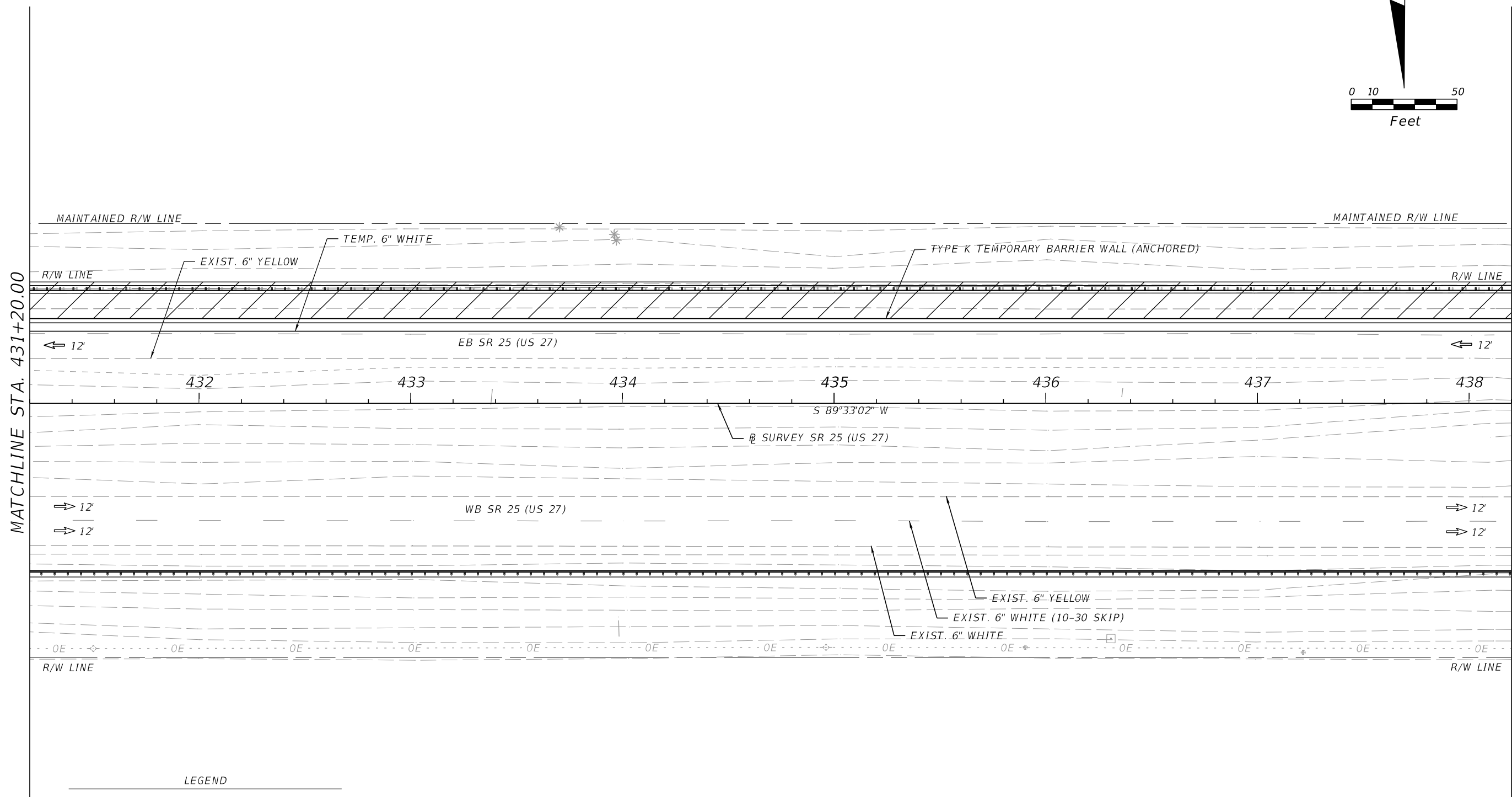
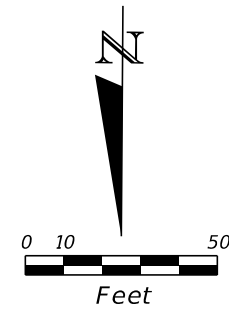
PHASE III

8/7/2024 10:52:47 AM SarahWright c:\pw\_working\drmp01\dms43272\TCLAD01.dgn

THE OFFICIAL RECORD OF THIS SHEET IS THE ELECTRONIC FILE DIGITALLY SIGNED AND SEALED UNDER RULE 61G15-23.004, F.A.C.

REVISIONS				ENGINEER OF RECORD	STATE OF FLORIDA DEPARTMENT OF TRANSPORTATION			SHEET NO.
DATE	DESCRIPTION	DATE	DESCRIPTION		ROAD NO.	COUNTY	FINANCIAL PROJECT ID	
				SARAH KATHLEEN WRIGHT, P.E. LICENSE NUMBER: 84252 BAYER UNITED ENGINEERING CONSULTANTS, LLC 320 W. KENNEDY BLVD., SUITE 650 TAMPA, FL 33606	SR 25	HENDRY	448938-1-52-01	86

**TEMPORARY TRAFFIC CONTROL PLAN (33)**



LEGEND

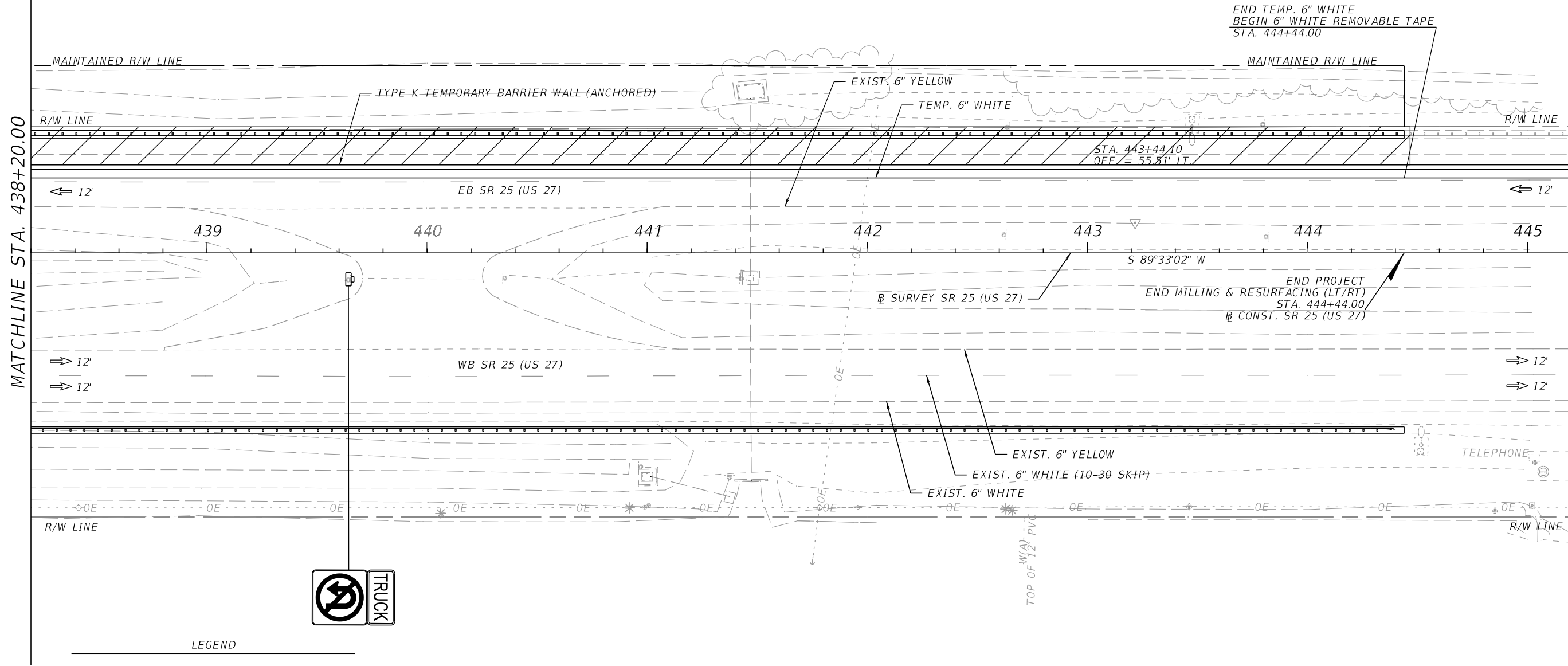
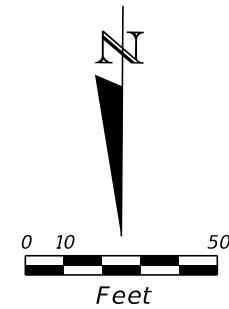
	WORK AREA
--	-----------

PHASE III

REVISIONS				ENGINEER OF RECORD		STATE OF FLORIDA DEPARTMENT OF TRANSPORTATION			TEMPORARY TRAFFIC CONTROL PLAN (34)	SHEET NO.
DATE	DESCRIPTION	DATE	DESCRIPTION	SARAH KATHLEEN WRIGHT, P.E. LICENSE NUMBER: 84252 BAYER UNITED ENGINEERING CONSULTANTS, LLC 320 W. KENNEDY BLVD., SUITE 650 TAMPA, FL 33606		ROAD NO.	COUNTY	FINANCIAL PROJECT ID		87
						SR 25	HENDRY	448938-1-52-01		

8/7/2024 10:52:49 AM SarahWright c:\pw\_working\drmp01\dms4327\TCLAD01.dgn

THE OFFICIAL RECORD OF THIS SHEET IS THE ELECTRONIC FILE DIGITALLY SIGNED AND SEALED UNDER RULE 61G15-23.004, F.A.C.



MATCHLINE STA. 438+20.00

MATCHLINE STA. 445+20.00



LEGEND  
 WORK AREA

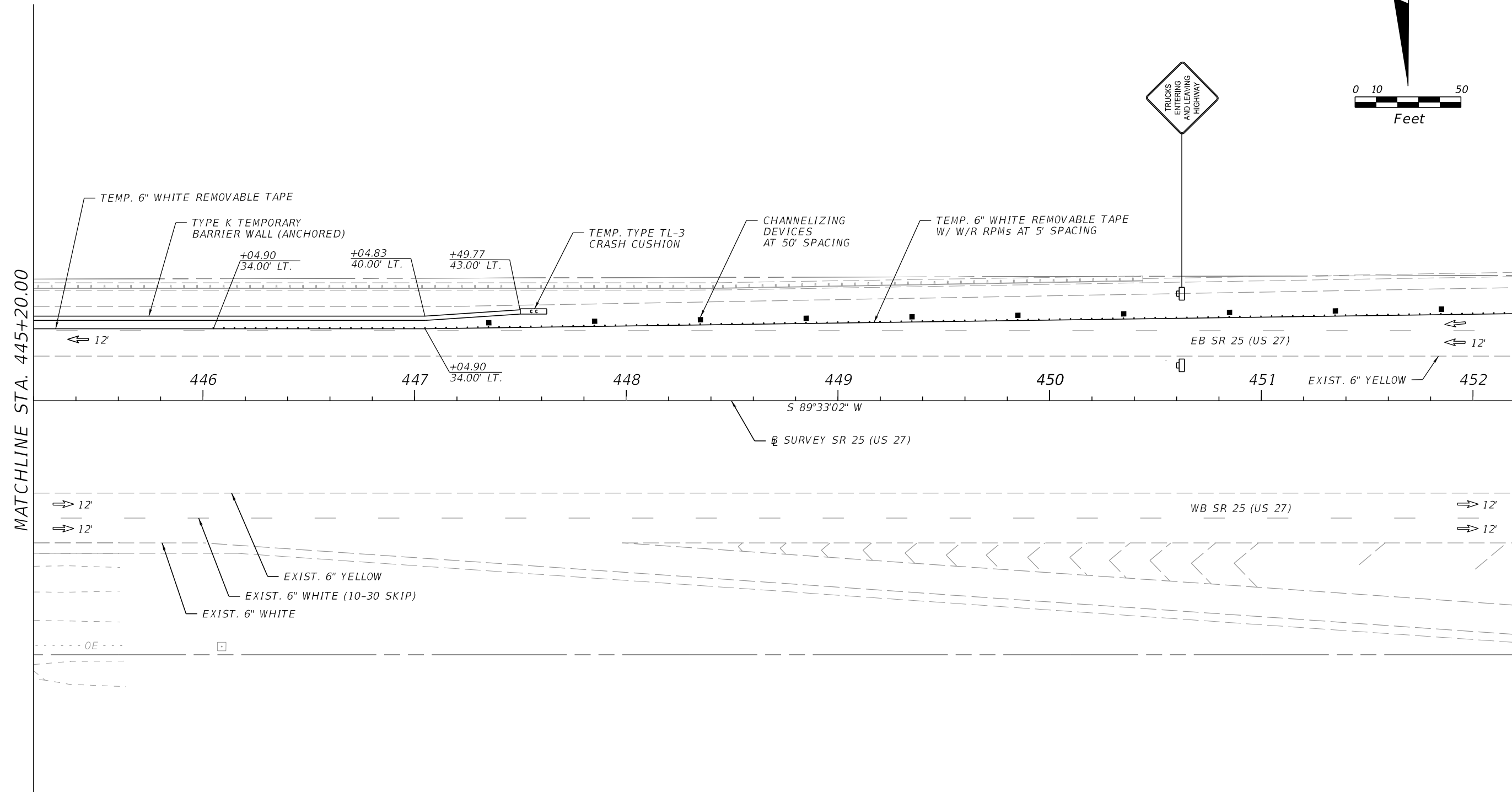
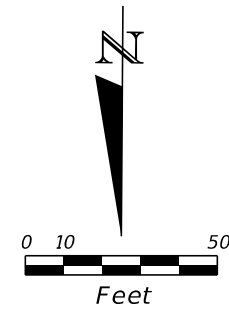
PHASE III

8/7/2024 10:52:50 AM SarahWright c:\pw\_working\drmp01\dms43272\TCLAD01.dgn

THE OFFICIAL RECORD OF THIS SHEET IS THE ELECTRONIC FILE DIGITALLY SIGNED AND SEALED UNDER RULE 61G15-23.004, F.A.C.

REVISIONS				ENGINEER OF RECORD	STATE OF FLORIDA			SHEET NO.
DATE	DESCRIPTION	DATE	DESCRIPTION		DEPARTMENT OF TRANSPORTATION			
				SARAH KATHLEEN WRIGHT, P.E. LICENSE NUMBER: 84252 BAYER UNITED ENGINEERING CONSULTANTS, LLC 320 W. KENNEDY BLVD., SUITE 650 TAMPA, FL 33606	ROAD NO.	COUNTY	FINANCIAL PROJECT ID	TEMPORARY TRAFFIC CONTROL PLAN (35)  88
					SR 25	HENDRY	448938-1-52-01	





MATCHLINE STA. 445+20.00

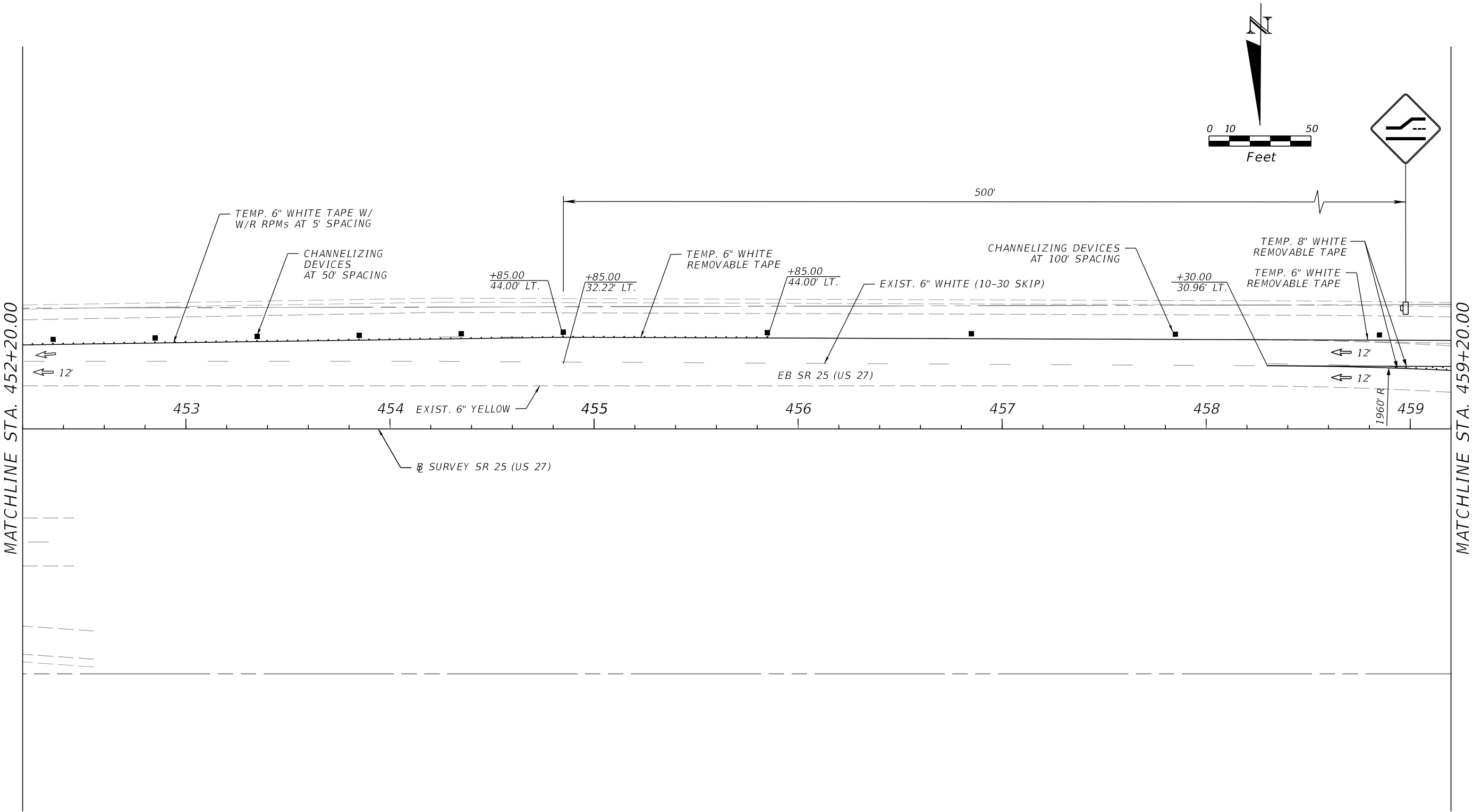
MATCHLINE STA. 452+20.00

PHASE III

8/7/2024 10:52:53 AM SarahWright  
c:\pw\_working\drmp01\dms4327\TCLAD01.dgn

REVISIONS				ENGINEER OF RECORD		STATE OF FLORIDA DEPARTMENT OF TRANSPORTATION			TEMPORARY TRAFFIC CONTROL PLAN (36)	SHEET NO.
DATE	DESCRIPTION	DATE	DESCRIPTION	SARAH KATHLEEN WRIGHT, P.E. LICENSE NUMBER: 84252 BAYER UNITED ENGINEERING CONSULTANTS, LLC 320 W. KENNEDY BLVD., SUITE 650 TAMPA, FL 33606		ROAD NO.	COUNTY	FINANCIAL PROJECT ID		89
						SR 25	HENDRY	448938-1-52-01		

THE OFFICIAL RECORD OF THIS SHEET IS THE ELECTRONIC FILE DIGITALLY SIGNED AND SEALED UNDER RULE 61G15-23.004, F.A.C.

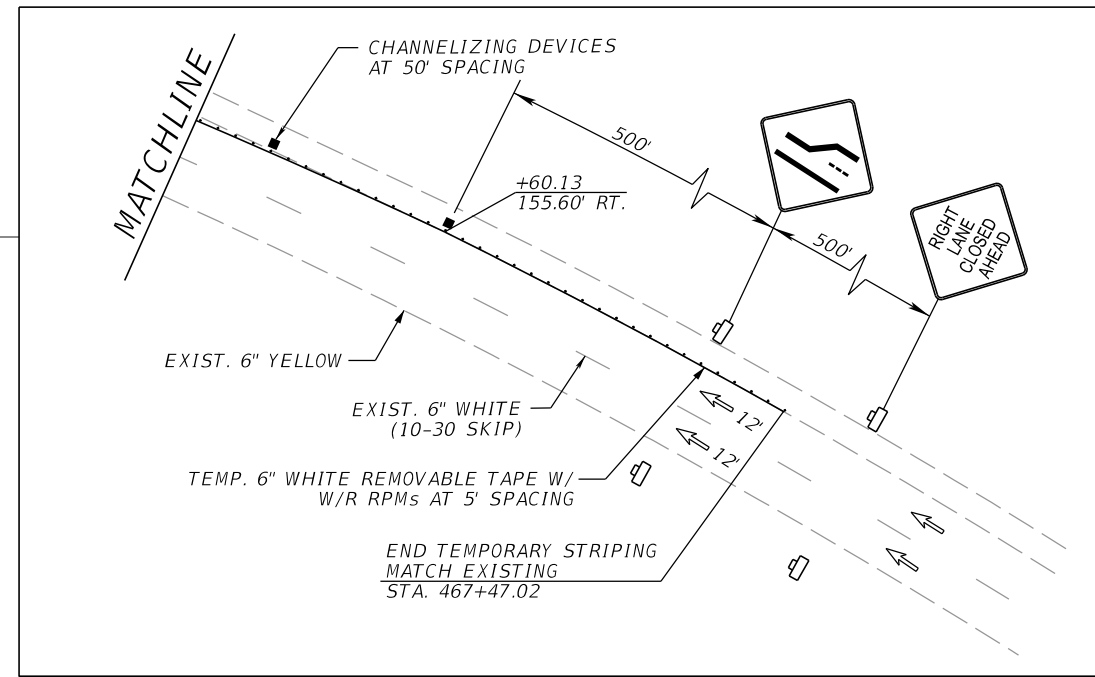
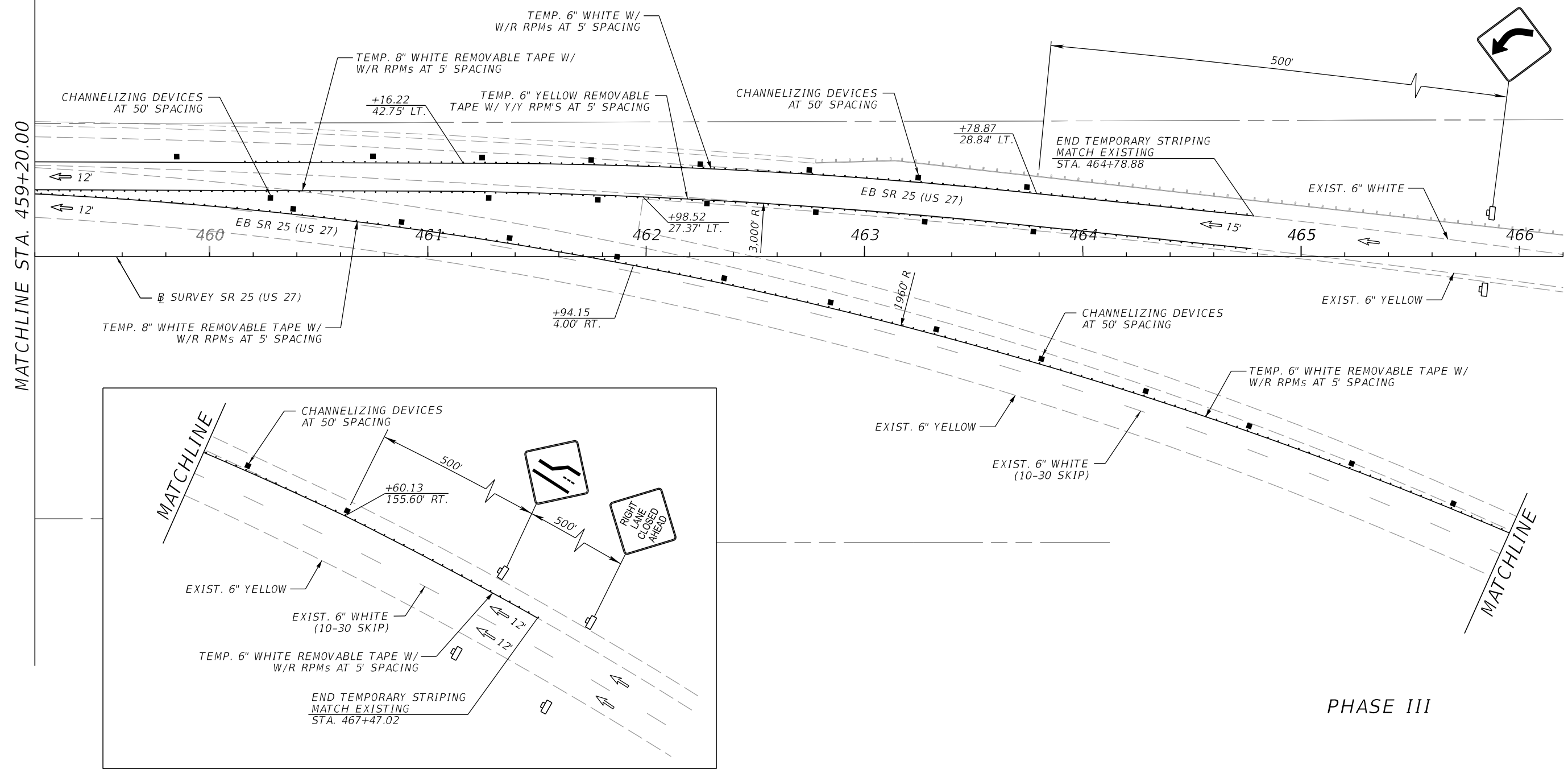
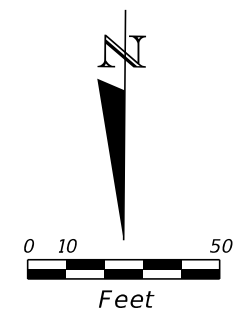


PHASE III

8/8/2024 11:30:24 AM SarahWright  
c:\pw\_working\drmp01\dms4327\TCLAD01.dgn

REVISIONS				ENGINEER OF RECORD			STATE OF FLORIDA DEPARTMENT OF TRANSPORTATION			TEMPORARY TRAFFIC CONTROL PLAN (37)	SHEET NO.
DATE	DESCRIPTION	DATE	DESCRIPTION	SARAH KATHLEEN WRIGHT, P.E. LICENSE NUMBER: 84252 BAYER UNITED ENGINEERING CONSULTANTS, LLC 320 W. KENNEDY BLVD., SUITE 650 TAMPA, FL 33606			ROAD NO.	COUNTY	FINANCIAL PROJECT ID		90
				SR 25	HENDRY	448938-1-52-01					

THE OFFICIAL RECORD OF THIS SHEET IS THE ELECTRONIC FILE DIGITALLY SIGNED AND SEALED UNDER RULE 61G15-23.004, F.A.C.



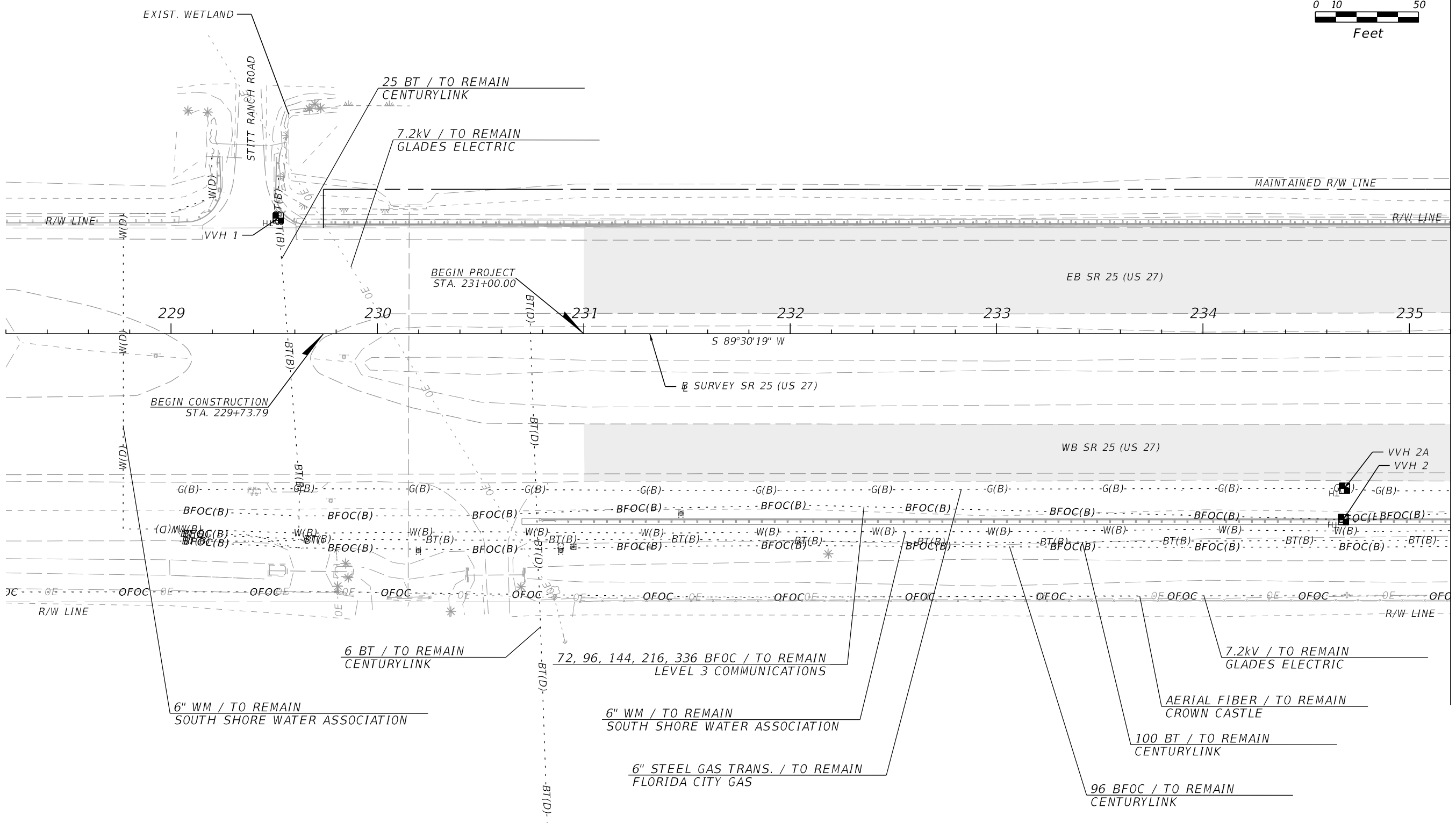
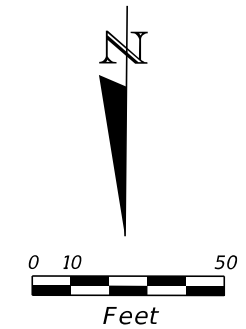
PHASE III

8/8/2024 11:30:58 AM SarahWright c:\pw\_working\drmp01\dms43272\TCLAD01.dgn

REVISIONS				ENGINEER OF RECORD	STATE OF FLORIDA			SHEET NO.
DATE	DESCRIPTION	DATE	DESCRIPTION		DEPARTMENT OF TRANSPORTATION			
				SARAH KATHLEEN WRIGHT, P.E. LICENSE NUMBER: 84252 BAYER UNITED ENGINEERING CONSULTANTS, LLC 320 W. KENNEDY BLVD., SUITE 650 TAMPA, FL 33606	ROAD NO.	COUNTY	FINANCIAL PROJECT ID	91
					SR 25	HENDRY	448938-1-52-01	

**TEMPORARY TRAFFIC CONTROL PLAN (38)**

THE OFFICIAL RECORD OF THIS SHEET IS THE ELECTRONIC FILE DIGITALLY SIGNED AND SEALED UNDER RULE 61G15-23.004, F.A.C.

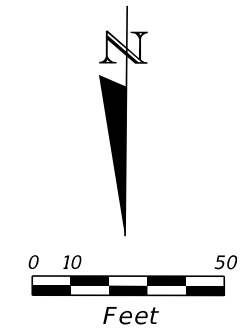


MATCHLINE STA. 235+20.00

\$DATE\$ \$TIME\$ \$USER\$  
c:\pw\_working\drmp01\dms38149\UT\_ADRD01.dgn

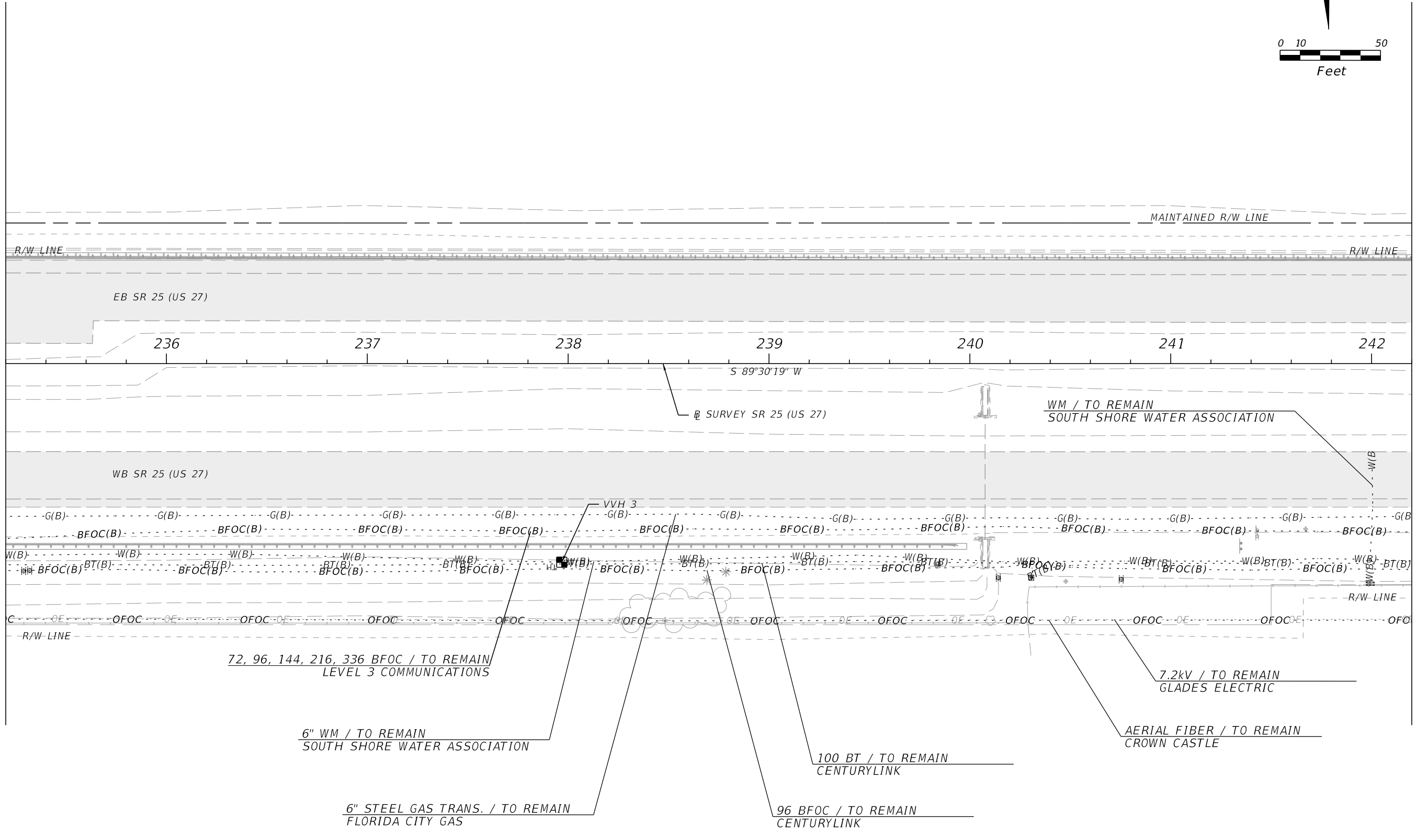
REVISIONS				ENGINEER OF RECORD			STATE OF FLORIDA DEPARTMENT OF TRANSPORTATION			SHEET NO.
DATE	DESCRIPTION	DATE	DESCRIPTION				ROAD NO.	COUNTY	FINANCIAL PROJECT ID	
				COREY M. BLOXAM, P.E. LICENSE NUMBER: 82300 DRMP, INC. 941 LAKE BALDWIN LANE ORLANDO, FL 32814			SR 25	HENDRY	448938-1-52-01	

THE OFFICIAL RECORD OF THIS SHEET IS THE ELECTRONIC FILE DIGITALLY SIGNED AND SEALED UNDER RULE 61G15-23.004, F.A.C.



MATCHLINE STA. 235+20.00

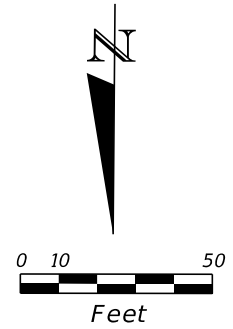
MATCHLINE STA. 242+20.00



\$DATE\$ \$TIME\$ \$USER\$  
c:\pw\_working\drmp01\dms38149\UT\_ADRD01.dgn

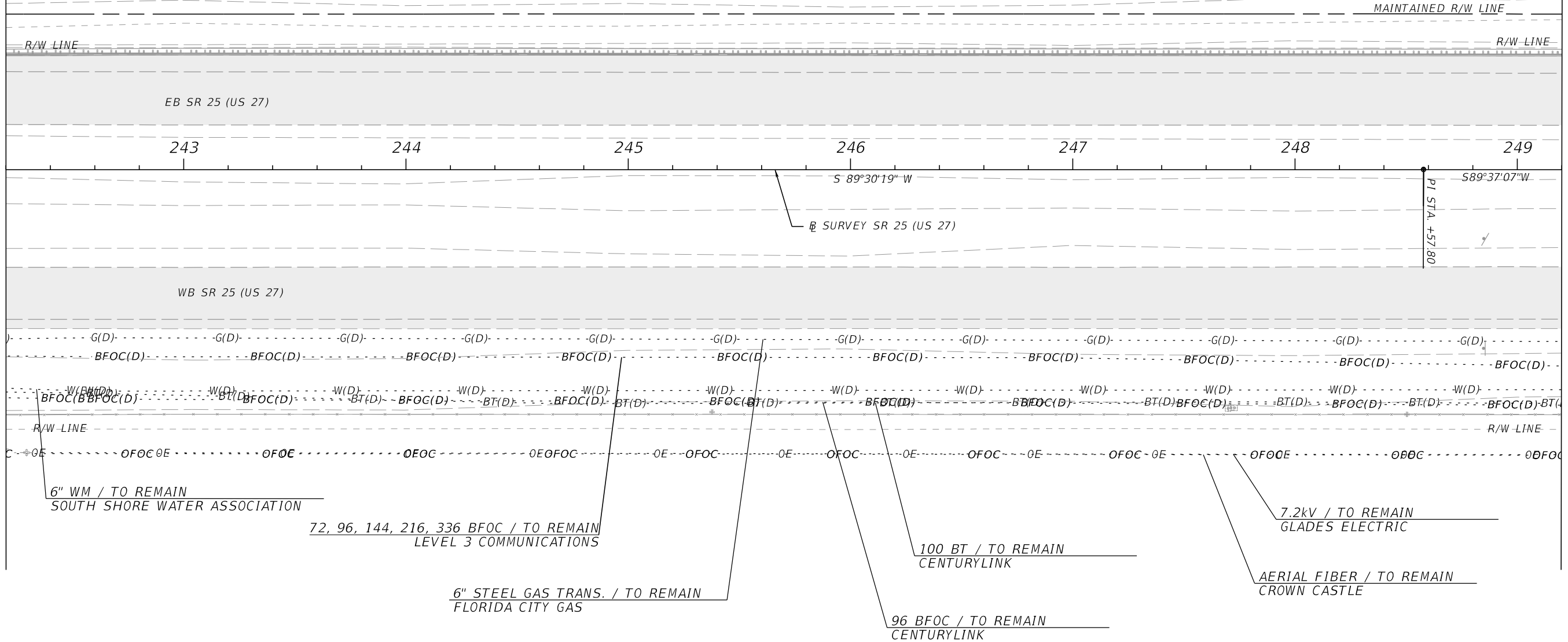
REVISIONS				ENGINEER OF RECORD		STATE OF FLORIDA DEPARTMENT OF TRANSPORTATION			UTILITY ADJUSTMENTS (2)	SHEET NO.
DATE	DESCRIPTION	DATE	DESCRIPTION			ROAD NO.	COUNTY	FINANCIAL PROJECT ID		
				COREY M. BLOXAM, P.E. LICENSE NUMBER: 82300 DRMP, INC. 941 LAKE BALDWIN LANE ORLANDO, FL 32814		SR 25	HENDRY	448938-1-52-01		93

THE OFFICIAL RECORD OF THIS SHEET IS THE ELECTRONIC FILE DIGITALLY SIGNED AND SEALED UNDER RULE 61G15-23.004, F.A.C.



MATCHLINE STA. 242+20.00

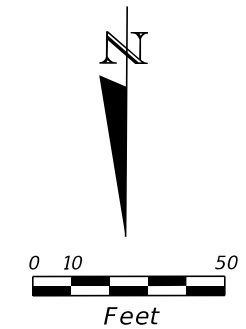
MATCHLINE STA. 249+20.00



\$DATE\$ \$TIME\$ \$USER\$  
c:\pw\_working\drmp01\dms38149\UT\_ADRD01.dgn

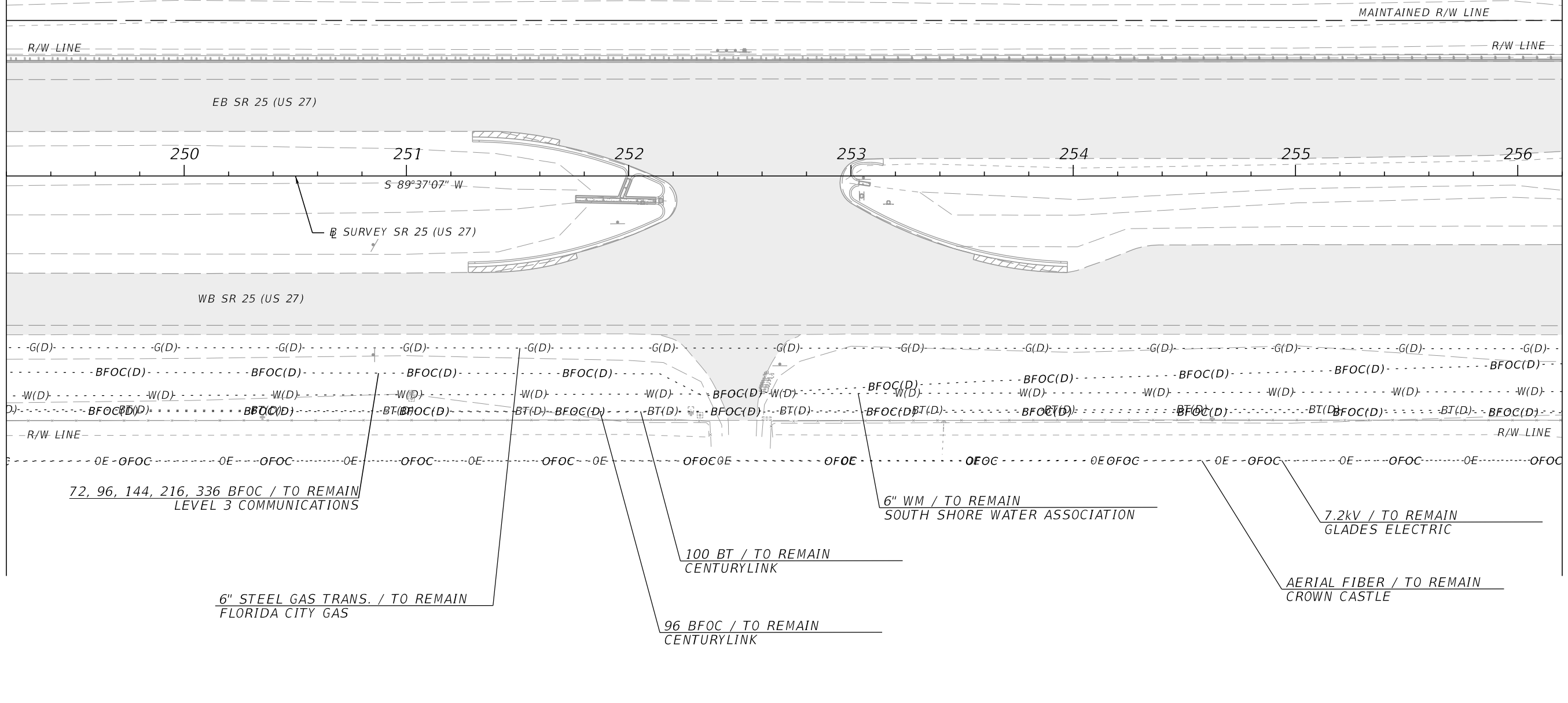
REVISIONS				ENGINEER OF RECORD			STATE OF FLORIDA DEPARTMENT OF TRANSPORTATION			UTILITY ADJUSTMENTS (3)	SHEET NO.
DATE	DESCRIPTION	DATE	DESCRIPTION				ROAD NO.	COUNTY	FINANCIAL PROJECT ID		
				COREY M. BLOXAM, P.E. LICENSE NUMBER: 82300 DRMP, INC. 941 LAKE BALDWIN LANE ORLANDO, FL 32814			SR 25	HENDRY	448938-1-52-01		94

THE OFFICIAL RECORD OF THIS SHEET IS THE ELECTRONIC FILE DIGITALLY SIGNED AND SEALED UNDER RULE 61G15-23.004, F.A.C.



MATCHLINE STA. 249+20.00

MATCHLINE STA. 256+20.00

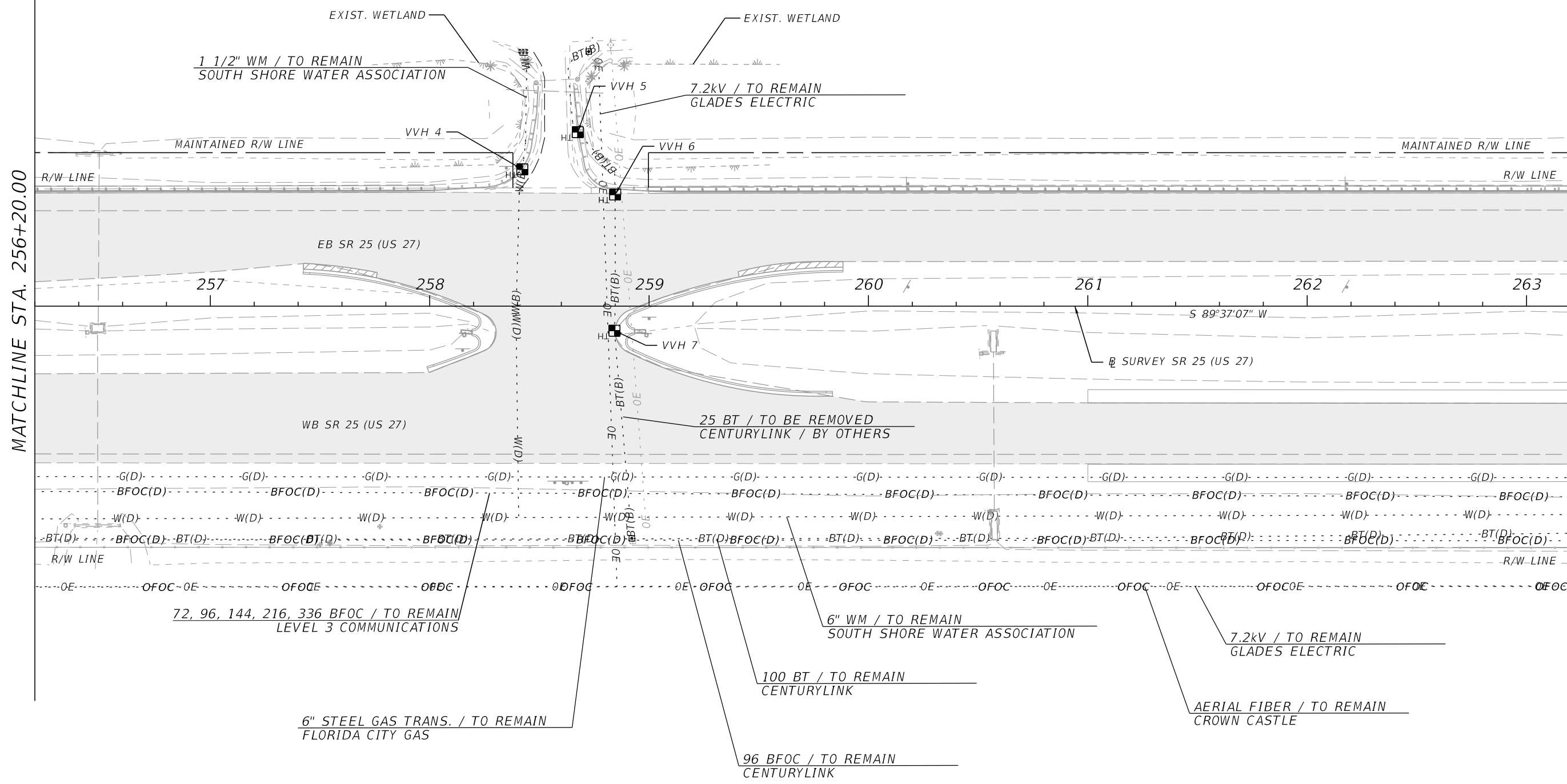
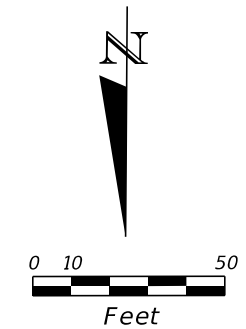


\$DATE\$ \$TIME\$ \$USER\$  
c:\pw\_working\drmp01\dms38149\UT\_ADRD01.dgn

REVISIONS				ENGINEER OF RECORD			STATE OF FLORIDA DEPARTMENT OF TRANSPORTATION			SHEET NO.
DATE	DESCRIPTION	DATE	DESCRIPTION				ROAD NO.	COUNTY	FINANCIAL PROJECT ID	
				COREY M. BLOXAM, P.E. LICENSE NUMBER: 82300 DRMP, INC. 941 LAKE BALDWIN LANE ORLANDO, FL 32814			SR 25	HENDRY	448938-1-52-01	

**UTILITY ADJUSTMENTS (4)**

THE OFFICIAL RECORD OF THIS SHEET IS THE ELECTRONIC FILE DIGITALLY SIGNED AND SEALED UNDER RULE 61G15-23.004, F.A.C.



MATCHLINE STA. 256+20.00

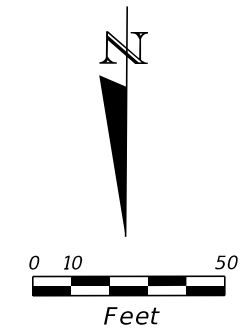
MATCHLINE STA. 263+20.00

\$DATE\$ \$TIME\$ \$USER\$  
c:\pw\_working\drmp01\dms38149\UT\_ADRD01.dgn

REVISIONS				ENGINEER OF RECORD			STATE OF FLORIDA DEPARTMENT OF TRANSPORTATION			SHEET NO.
DATE	DESCRIPTION	DATE	DESCRIPTION	COREY M. BLOXAM, P.E. LICENSE NUMBER: 82300 DRMP, INC. 941 LAKE BALDWIN LANE ORLANDO, FL 32814			ROAD NO.	COUNTY	FINANCIAL PROJECT ID	
										SR 25

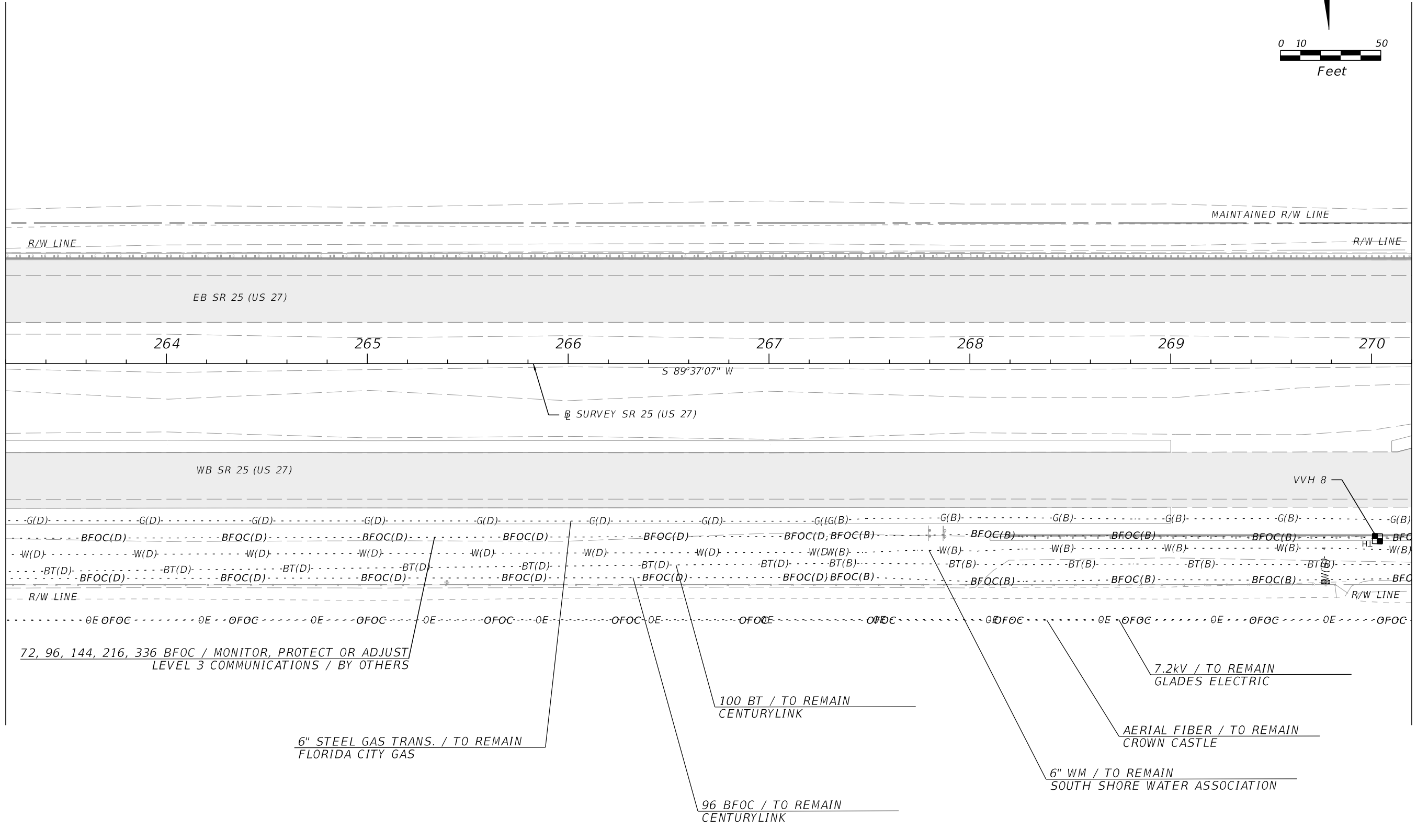
THE OFFICIAL RECORD OF THIS SHEET IS THE ELECTRONIC FILE DIGITALLY SIGNED AND SEALED UNDER RULE 61G15-23.004, F.A.C.





MATCHLINE STA. 263+20.00

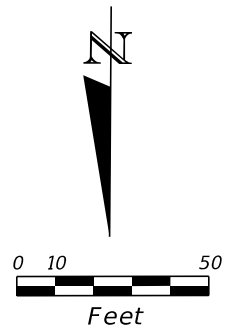
MATCHLINE STA. 270+20.00



\$DATE\$ \$TIME\$ \$USER\$  
c:\pw\_working\drmp01\dms38149\UT\_ADRD01.dgn

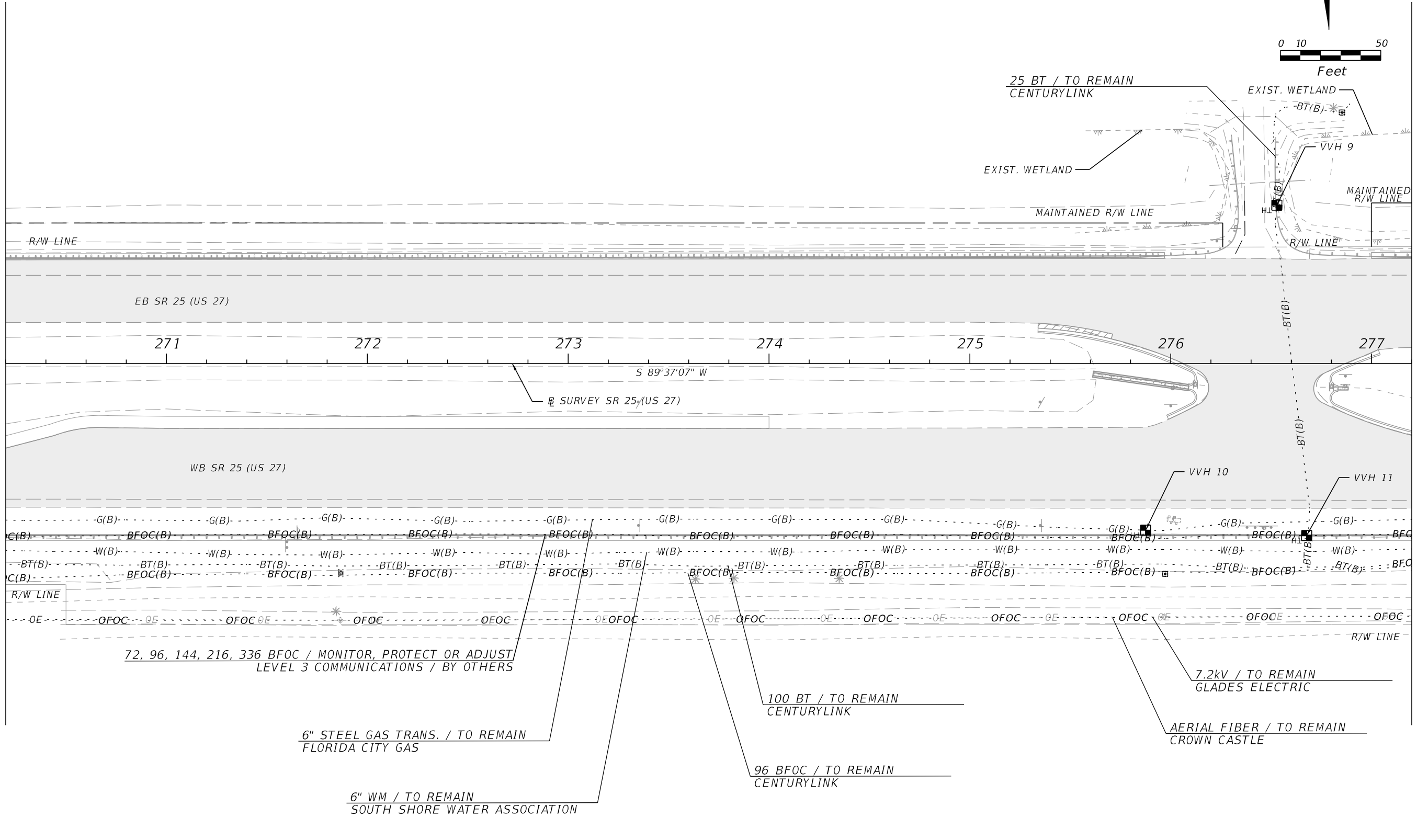
THE OFFICIAL RECORD OF THIS SHEET IS THE ELECTRONIC FILE DIGITALLY SIGNED AND SEALED UNDER RULE 61G15-23.004, F.A.C.

REVISIONS				ENGINEER OF RECORD			STATE OF FLORIDA DEPARTMENT OF TRANSPORTATION			SHEET NO.
DATE	DESCRIPTION	DATE	DESCRIPTION				ROAD NO.	COUNTY	FINANCIAL PROJECT ID	
				COREY M. BLOXAM, P.E. LICENSE NUMBER: 82300 DRMP, INC. 941 LAKE BALDWIN LANE ORLANDO, FL 32814			SR 25	HENDRY	448938-1-52-01	UTILITY ADJUSTMENTS (6)  97



MATCHLINE STA. 270+20.00

MATCHLINE STA. 277+20.00



72, 96, 144, 216, 336 BFOC / MONITOR, PROTECT OR ADJUST  
LEVEL 3 COMMUNICATIONS / BY OTHERS

6" STEEL GAS TRANS. / TO REMAIN  
FLORIDA CITY GAS

6" WM / TO REMAIN  
SOUTH SHORE WATER ASSOCIATION

100 BT / TO REMAIN  
CENTURYLINK

96 BFOC / TO REMAIN  
CENTURYLINK

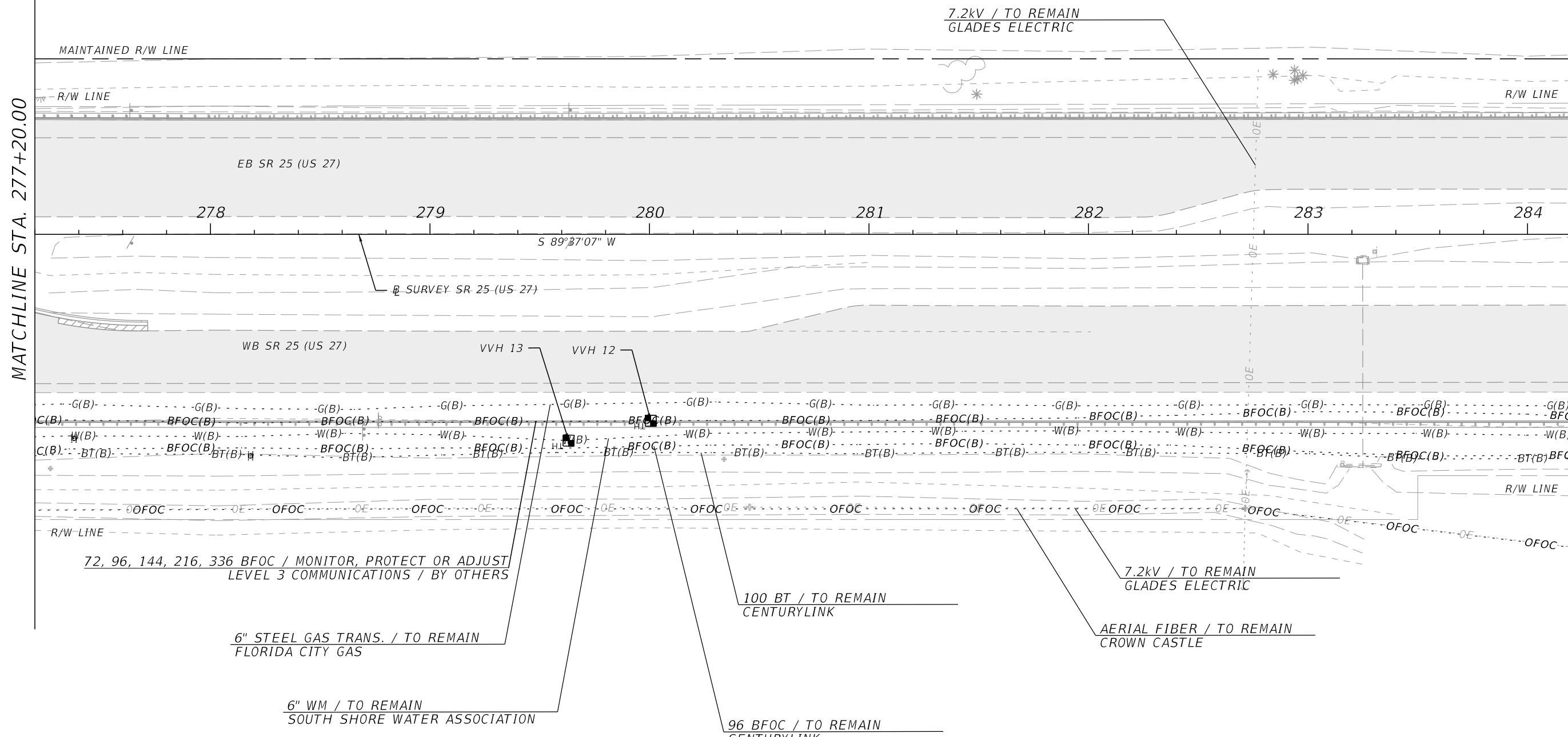
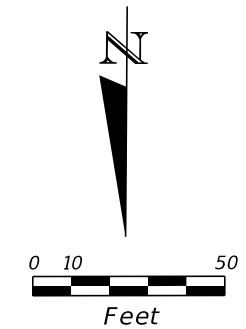
7.2kV / TO REMAIN  
GLADES ELECTRIC

AERIAL FIBER / TO REMAIN  
CROWN CASTLE

\$DATE\$ \$TIME\$ \$USER\$  
c:\pw\_working\drmp01\dms38149\UT\_ADRD01.dgn

REVISIONS				ENGINEER OF RECORD			STATE OF FLORIDA DEPARTMENT OF TRANSPORTATION			UTILITY ADJUSTMENTS (7)	SHEET NO.
DATE	DESCRIPTION	DATE	DESCRIPTION				ROAD NO.	COUNTY	FINANCIAL PROJECT ID		
				COREY M. BLOXAM, P.E. LICENSE NUMBER: 82300 DRMP, INC. 941 LAKE BALDWIN LANE ORLANDO, FL 32814			SR 25	HENDRY	448938-1-52-01		98

THE OFFICIAL RECORD OF THIS SHEET IS THE ELECTRONIC FILE DIGITALLY SIGNED AND SEALED UNDER RULE 61G15-23.004, F.A.C.



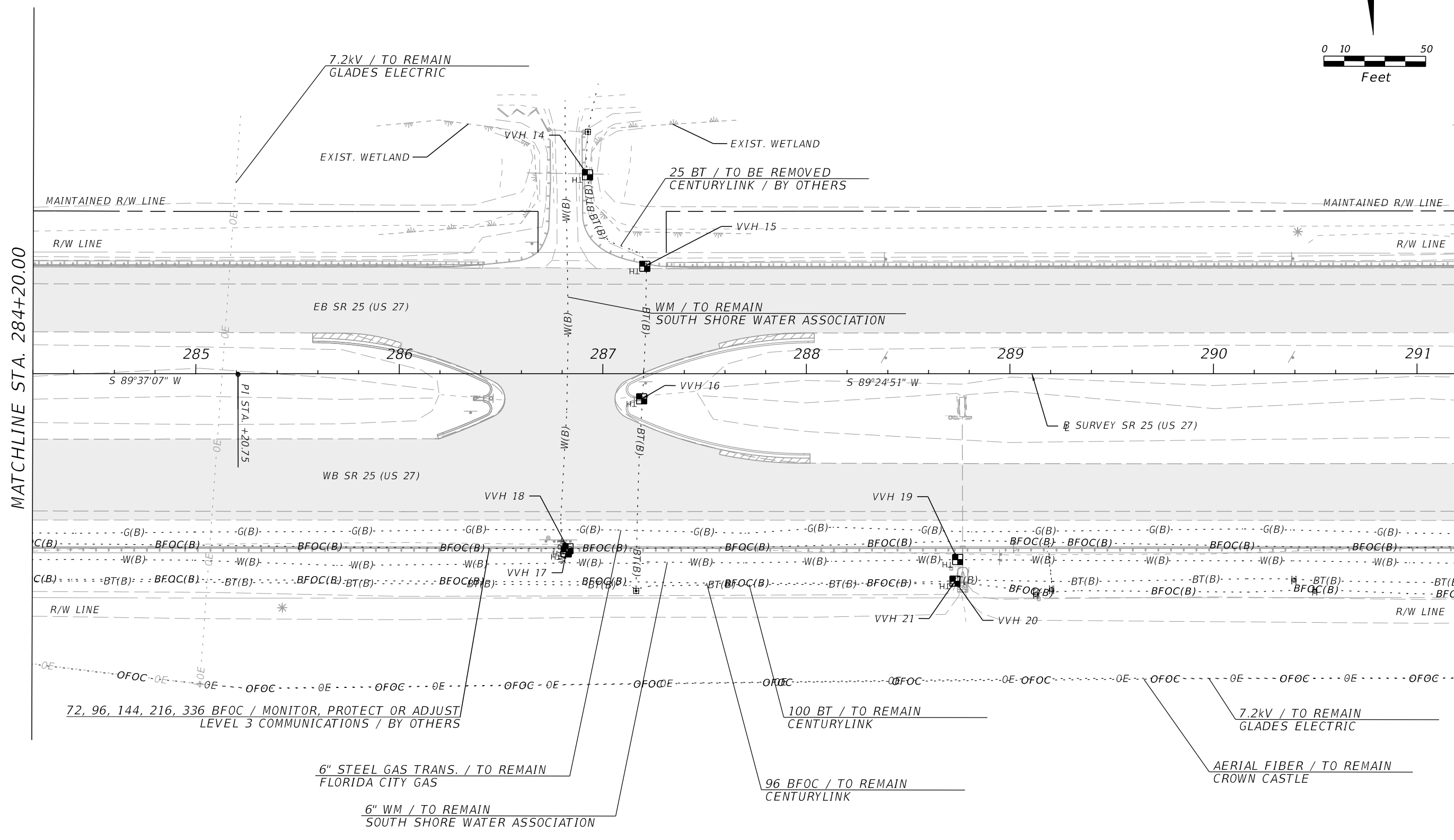
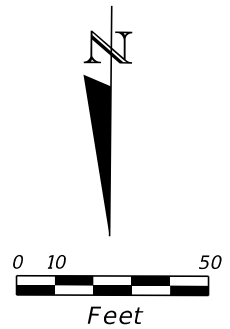
MATCHLINE STA. 277+20.00

MATCHLINE STA. 284+20.00

\$DATE\$ \$TIME\$ \$USER\$  
c:\pw\_working\drmp01\dms38149\UT\_ADRD01.dgn

REVISIONS				ENGINEER OF RECORD			STATE OF FLORIDA DEPARTMENT OF TRANSPORTATION			SHEET NO.
DATE	DESCRIPTION	DATE	DESCRIPTION	COREY M. BLOXAM, P.E. LICENSE NUMBER: 82300 DRMP, INC. 941 LAKE BALDWIN LANE ORLANDO, FL 32814			ROAD NO.	COUNTY	FINANCIAL PROJECT ID	
							SR 25	HENDRY	448938-1-52-01	
<b>UTILITY ADJUSTMENTS (8)</b>										99

THE OFFICIAL RECORD OF THIS SHEET IS THE ELECTRONIC FILE DIGITALLY SIGNED AND SEALED UNDER RULE 61G15-23.004, F.A.C.



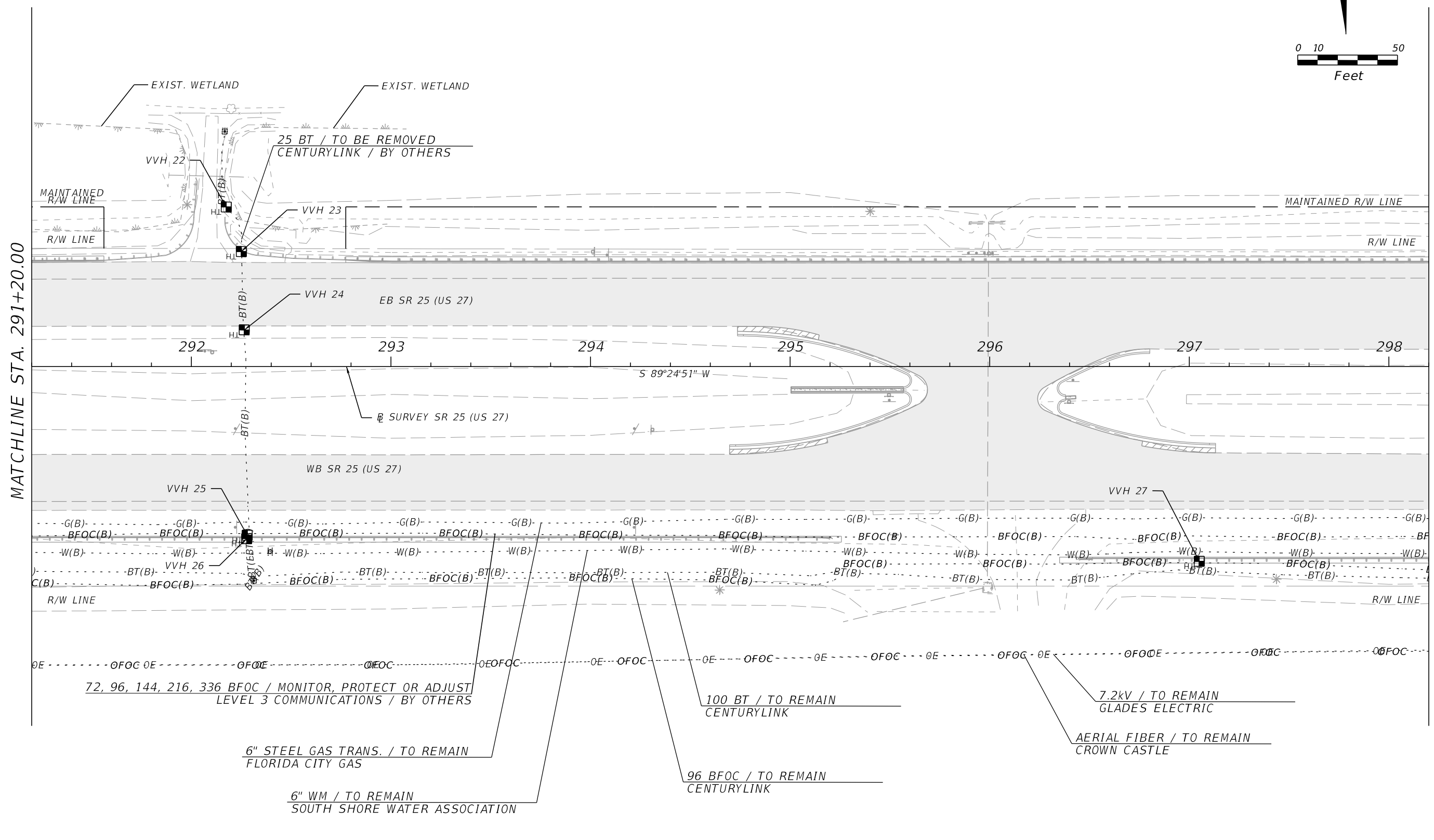
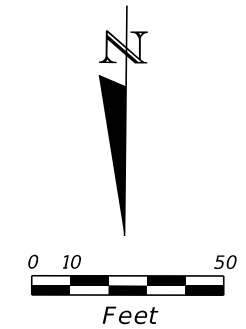
MATCHLINE STA. 284+20.00

MATCHLINE STA. 291+20.00

\$DATE\$ \$TIME\$ \$USER\$  
c:\pw\_working\drmp01\dms38149\UT\_ADRD01.dgn

REVISIONS				ENGINEER OF RECORD			STATE OF FLORIDA DEPARTMENT OF TRANSPORTATION			SHEET NO.
DATE	DESCRIPTION	DATE	DESCRIPTION	COREY M. BLOXAM, P.E. LICENSE NUMBER: 82300 DRMP, INC. 941 LAKE BALDWIN LANE ORLANDO, FL 32814			ROAD NO.	COUNTY	FINANCIAL PROJECT ID	
							SR 25	HENDRY	448938-1-52-01	
<b>UTILITY ADJUSTMENTS (9)</b>										100

THE OFFICIAL RECORD OF THIS SHEET IS THE ELECTRONIC FILE DIGITALLY SIGNED AND SEALED UNDER RULE 61G15-23.004, F.A.C.



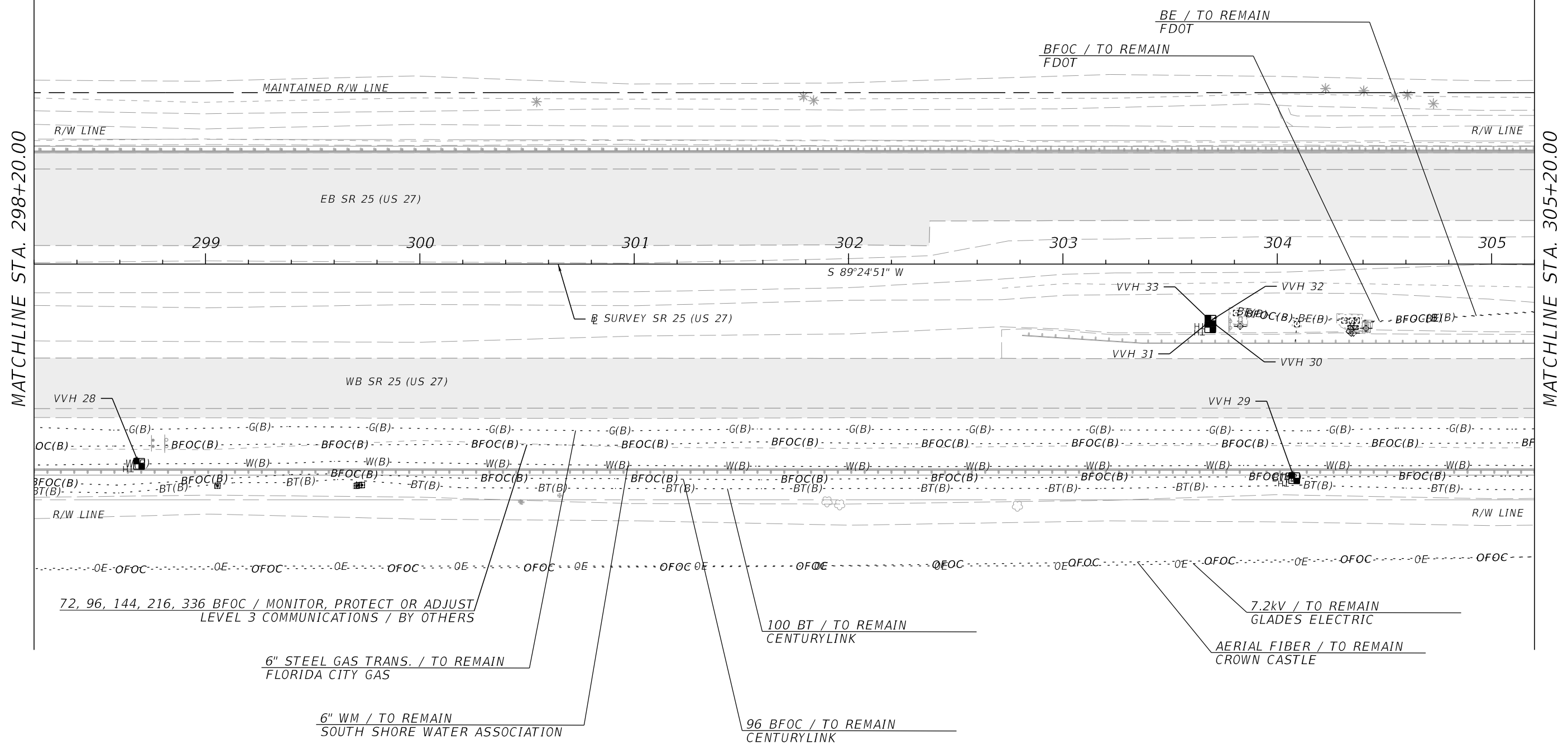
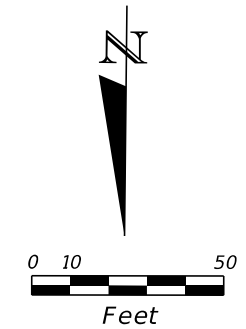
MATCHLINE STA. 291+20.00

MATCHLINE STA. 298+20.00

\$DATE\$ \$TIME\$ \$USER\$  
c:\pw\_working\drmp01\dms38149\UT\_ADRD01.dgn

REVISIONS				ENGINEER OF RECORD			STATE OF FLORIDA DEPARTMENT OF TRANSPORTATION			SHEET NO.
DATE	DESCRIPTION	DATE	DESCRIPTION				ROAD NO.	COUNTY	FINANCIAL PROJECT ID	
				COREY M. BLOXAM, P.E. LICENSE NUMBER: 82300 DRMP, INC. 941 LAKE BALDWIN LANE ORLANDO, FL 32814			SR 25	HENDRY	448938-1-52-01	UTILITY ADJUSTMENTS (10)  101

THE OFFICIAL RECORD OF THIS SHEET IS THE ELECTRONIC FILE DIGITALLY SIGNED AND SEALED UNDER RULE 61G15-23.004, F.A.C.



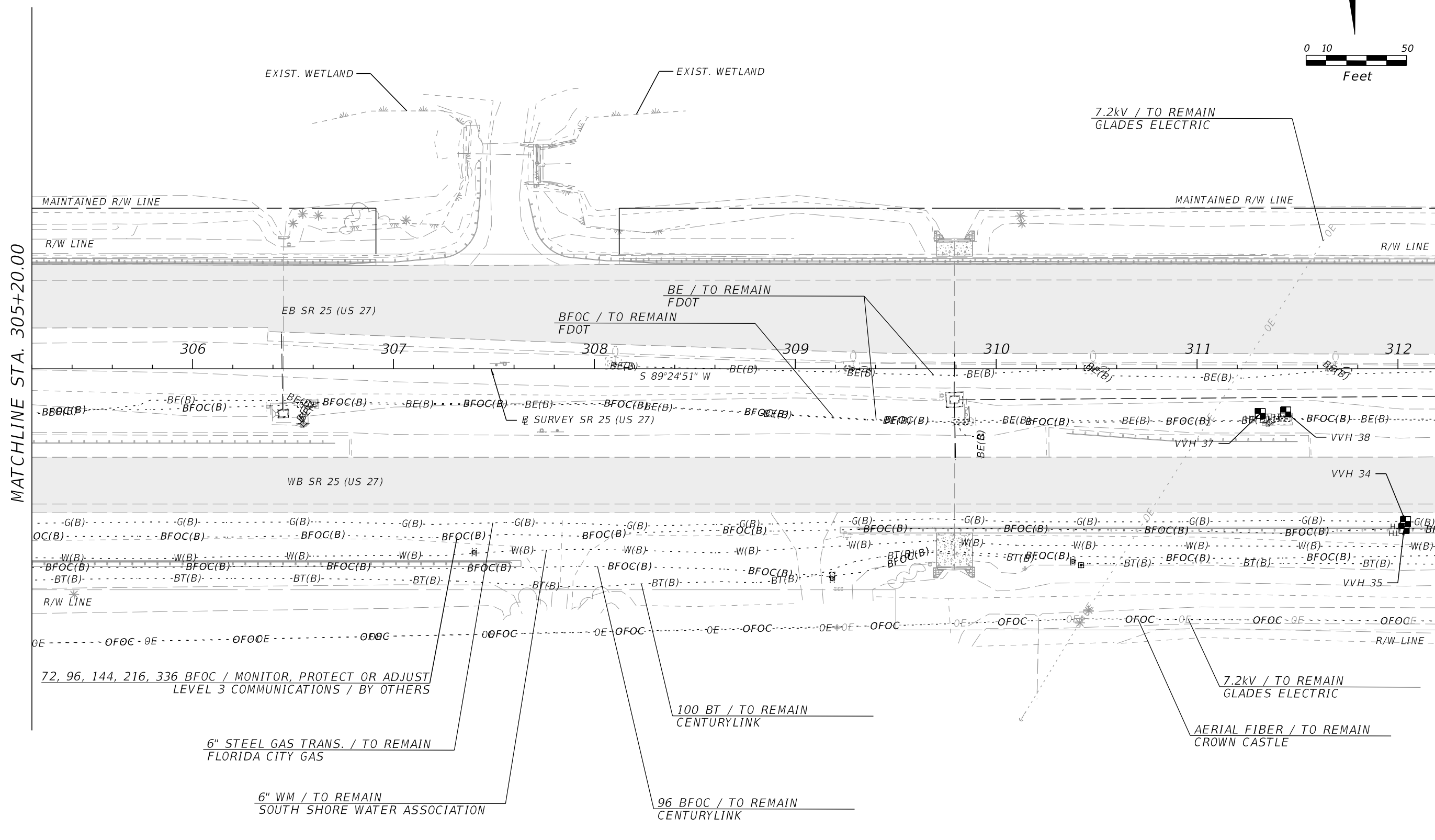
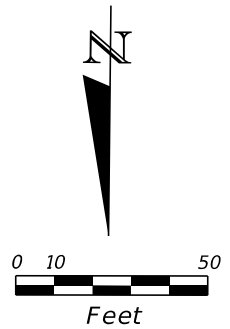
MATCHLINE STA. 298+20.00

MATCHLINE STA. 305+20.00

\$DATE\$ \$TIME\$ \$USER\$  
c:\pw\_working\drmp01\dms38149\UT\_ADRD01.dgn

REVISIONS				ENGINEER OF RECORD			STATE OF FLORIDA DEPARTMENT OF TRANSPORTATION			SHEET NO.
DATE	DESCRIPTION	DATE	DESCRIPTION	COREY M. BLOXAM, P.E. LICENSE NUMBER: 82300 DRMP, INC. 941 LAKE BALDWIN LANE ORLANDO, FL 32814			ROAD NO.	COUNTY	FINANCIAL PROJECT ID	
							SR 25	HENDRY	448938-1-52-01	UTILITY ADJUSTMENTS (11)  102

THE OFFICIAL RECORD OF THIS SHEET IS THE ELECTRONIC FILE DIGITALLY SIGNED AND SEALED UNDER RULE 61G15-23.004, F.A.C.



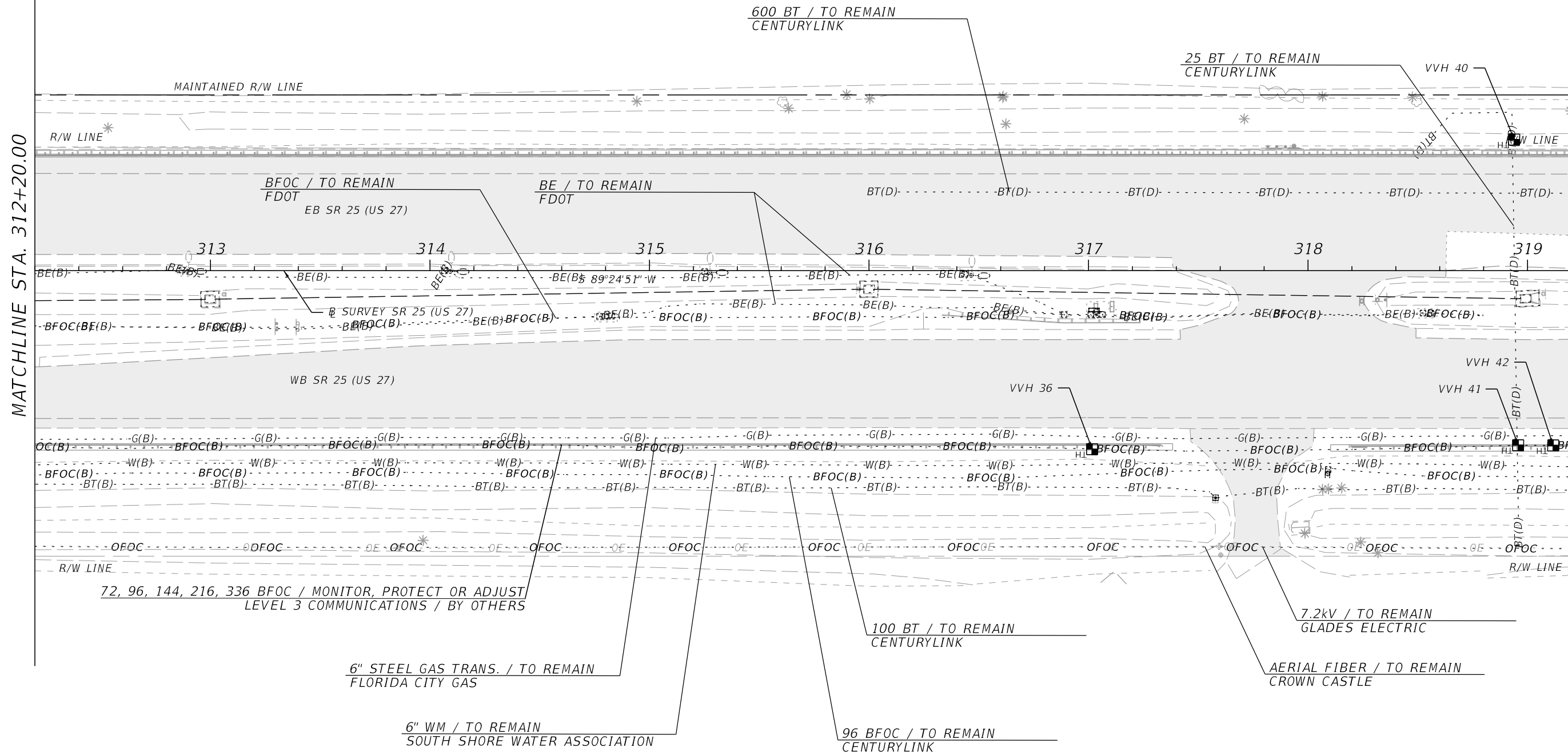
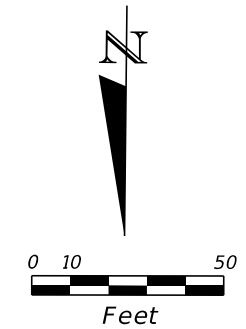
MATCHLINE STA. 305+20.00

MATCHLINE STA. 312+20.00

\$DATE\$ \$TIME\$ \$USER\$  
c:\pw\_working\drmp01\dms38149\UT\_ADRD01.dgn

REVISIONS				ENGINEER OF RECORD			STATE OF FLORIDA DEPARTMENT OF TRANSPORTATION			SHEET NO.
DATE	DESCRIPTION	DATE	DESCRIPTION				ROAD NO.	COUNTY	FINANCIAL PROJECT ID	
				COREY M. BLOXAM, P.E. LICENSE NUMBER: 82300 DRMP, INC. 941 LAKE BALDWIN LANE ORLANDO, FL 32814			SR 25	HENDRY	448938-1-52-01	UTILITY ADJUSTMENTS (12)  103

THE OFFICIAL RECORD OF THIS SHEET IS THE ELECTRONIC FILE DIGITALLY SIGNED AND SEALED UNDER RULE 61G15-23.004, F.A.C.



MATCHLINE STA. 312+20.00

MATCHLINE STA. 319+20.00

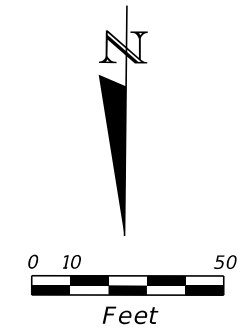
72, 96, 144, 216, 336 BFOC / MONITOR, PROTECT OR ADJUST LEVEL 3 COMMUNICATIONS / BY OTHERS

\$DATE\$ \$TIME\$ \$USER\$  
c:\pw\_working\drmp01\dms38149\UT\_ADRD01.dgn

REVISIONS				ENGINEER OF RECORD			STATE OF FLORIDA DEPARTMENT OF TRANSPORTATION			SHEET NO.
DATE	DESCRIPTION	DATE	DESCRIPTION				ROAD NO.	COUNTY	FINANCIAL PROJECT ID	
				COREY M. BLOXAM, P.E. LICENSE NUMBER: 82300 DRMP, INC. 941 LAKE BALDWIN LANE ORLANDO, FL 32814			SR 25	HENDRY	448938-1-52-01	UTILITY ADJUSTMENTS (13)  104


THE OFFICIAL RECORD OF THIS SHEET IS THE ELECTRONIC FILE DIGITALLY SIGNED AND SEALED UNDER RULE 61G15-23.004, F.A.C.





MATCHLINE STA. 319+20.00

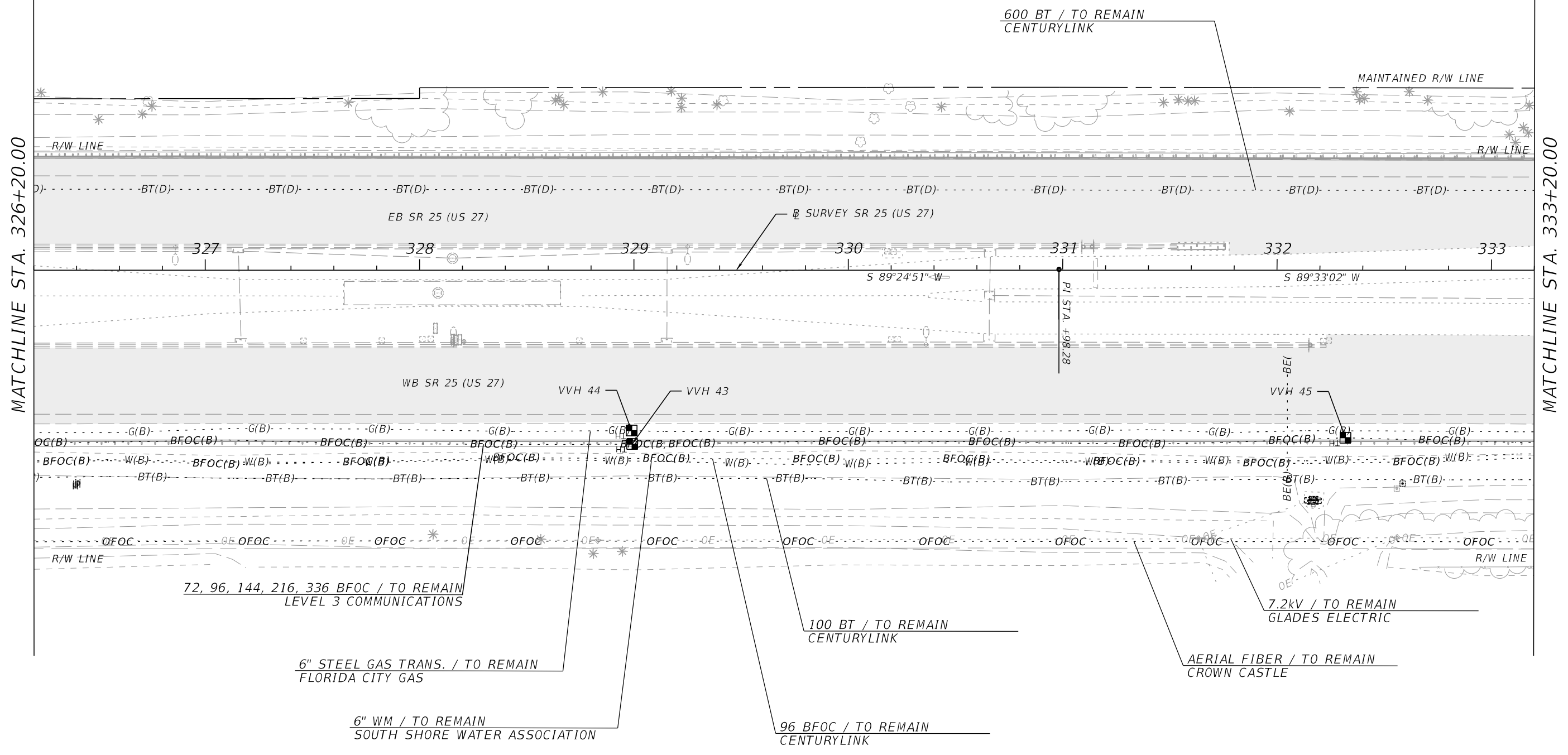
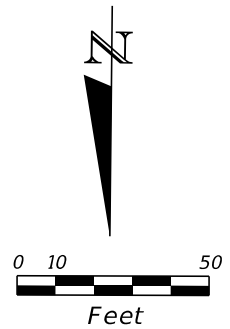
MATCHLINE STA. 326+20.00



\$DATE\$ \$TIME\$ \$USER\$  
c:\pw\_working\drmp01\dms38149\UT\_ADRD01.dgn

REVISIONS				ENGINEER OF RECORD		STATE OF FLORIDA DEPARTMENT OF TRANSPORTATION			SHEET NO.
DATE	DESCRIPTION	DATE	DESCRIPTION			ROAD NO.	COUNTY	FINANCIAL PROJECT ID	
				COREY M. BLOXAM, P.E. LICENSE NUMBER: 82300 DRMP, INC. 941 LAKE BALDWIN LANE ORLANDO, FL 32814		SR 25	HENDRY	448938-1-52-01	UTILITY ADJUSTMENTS (14) 105

THE OFFICIAL RECORD OF THIS SHEET IS THE ELECTRONIC FILE DIGITALLY SIGNED AND SEALED UNDER RULE 61G15-23.004, F.A.C.



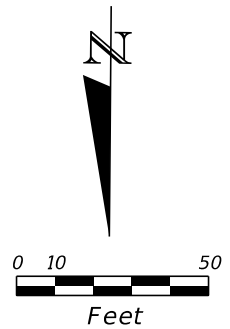
MATCHLINE STA. 326+20.00

MATCHLINE STA. 333+20.00

\$DATE\$ \$TIME\$ \$USER\$  
c:\pw\_working\drmp01\dms38149\UT\_ADRD01.dgn

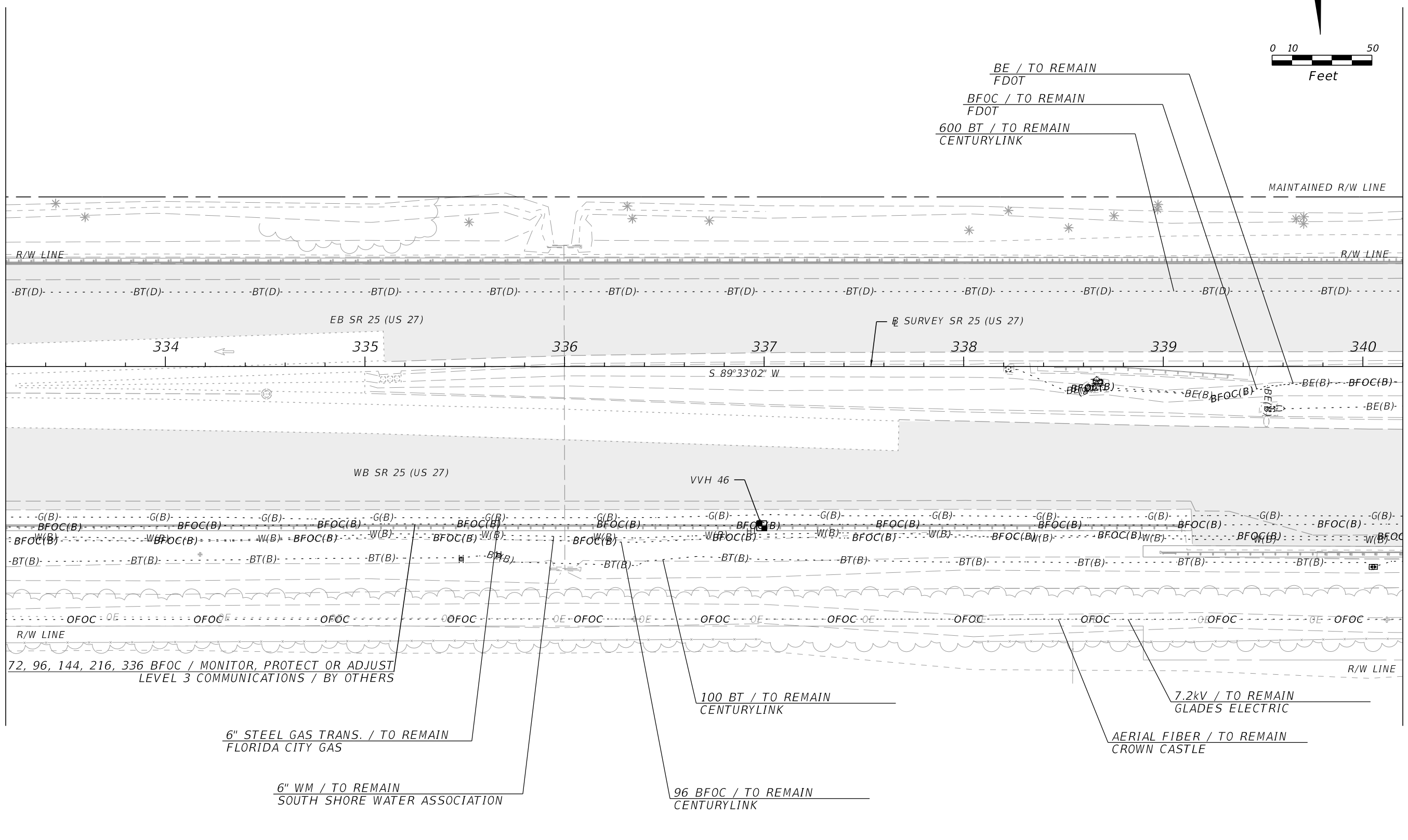
REVISIONS				ENGINEER OF RECORD			STATE OF FLORIDA DEPARTMENT OF TRANSPORTATION			SHEET NO.
DATE	DESCRIPTION	DATE	DESCRIPTION				ROAD NO.	COUNTY	FINANCIAL PROJECT ID	
				COREY M. BLOXAM, P.E. LICENSE NUMBER: 82300 DRMP, INC. 941 LAKE BALDWIN LANE ORLANDO, FL 32814			SR 25	HENDRY	448938-1-52-01	
<b>UTILITY ADJUSTMENTS (15)</b>										106

THE OFFICIAL RECORD OF THIS SHEET IS THE ELECTRONIC FILE DIGITALLY SIGNED AND SEALED UNDER RULE 61G15-23.004, F.A.C.



MATCHLINE STA. 333+20.00

MATCHLINE STA. 340+20.00

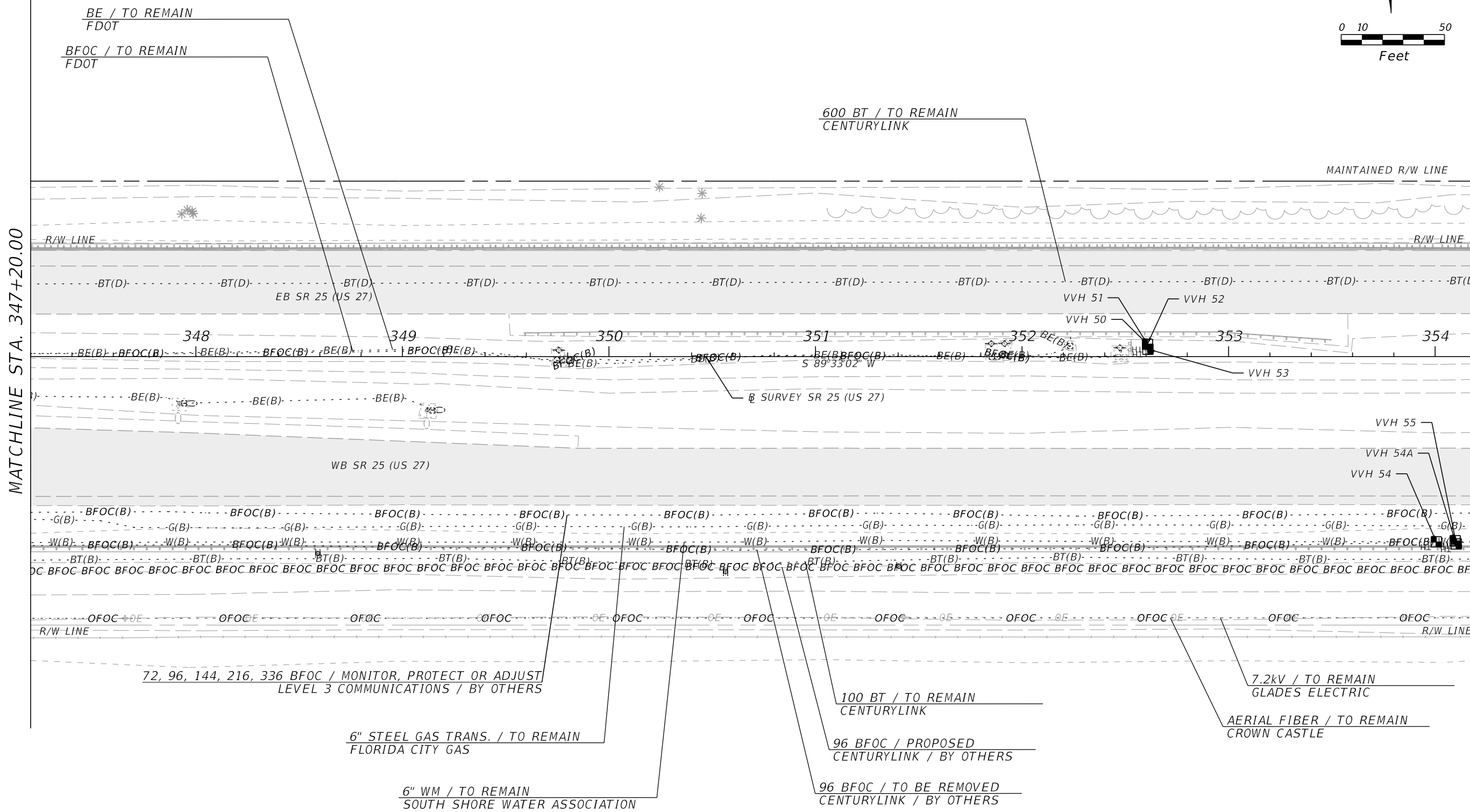
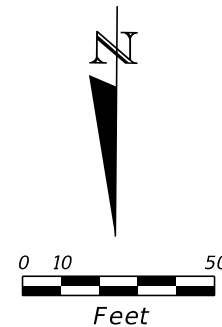


\$DATE\$ \$TIME\$ \$USER\$  
c:\pw\_working\drmp01\dms38149\UT\_ADRD01.dgn

THE OFFICIAL RECORD OF THIS SHEET IS THE ELECTRONIC FILE DIGITALLY SIGNED AND SEALED UNDER RULE 61G15-23.004, F.A.C.

REVISIONS				ENGINEER OF RECORD			STATE OF FLORIDA DEPARTMENT OF TRANSPORTATION			SHEET NO.
DATE	DESCRIPTION	DATE	DESCRIPTION				ROAD NO.	COUNTY	FINANCIAL PROJECT ID	
				COREY M. BLOXAM, P.E. LICENSE NUMBER: 82300 DRMP, INC. 941 LAKE BALDWIN LANE ORLANDO, FL 32814			SR 25	HENDRY	448938-1-52-01	UTILITY ADJUSTMENTS (16)  107





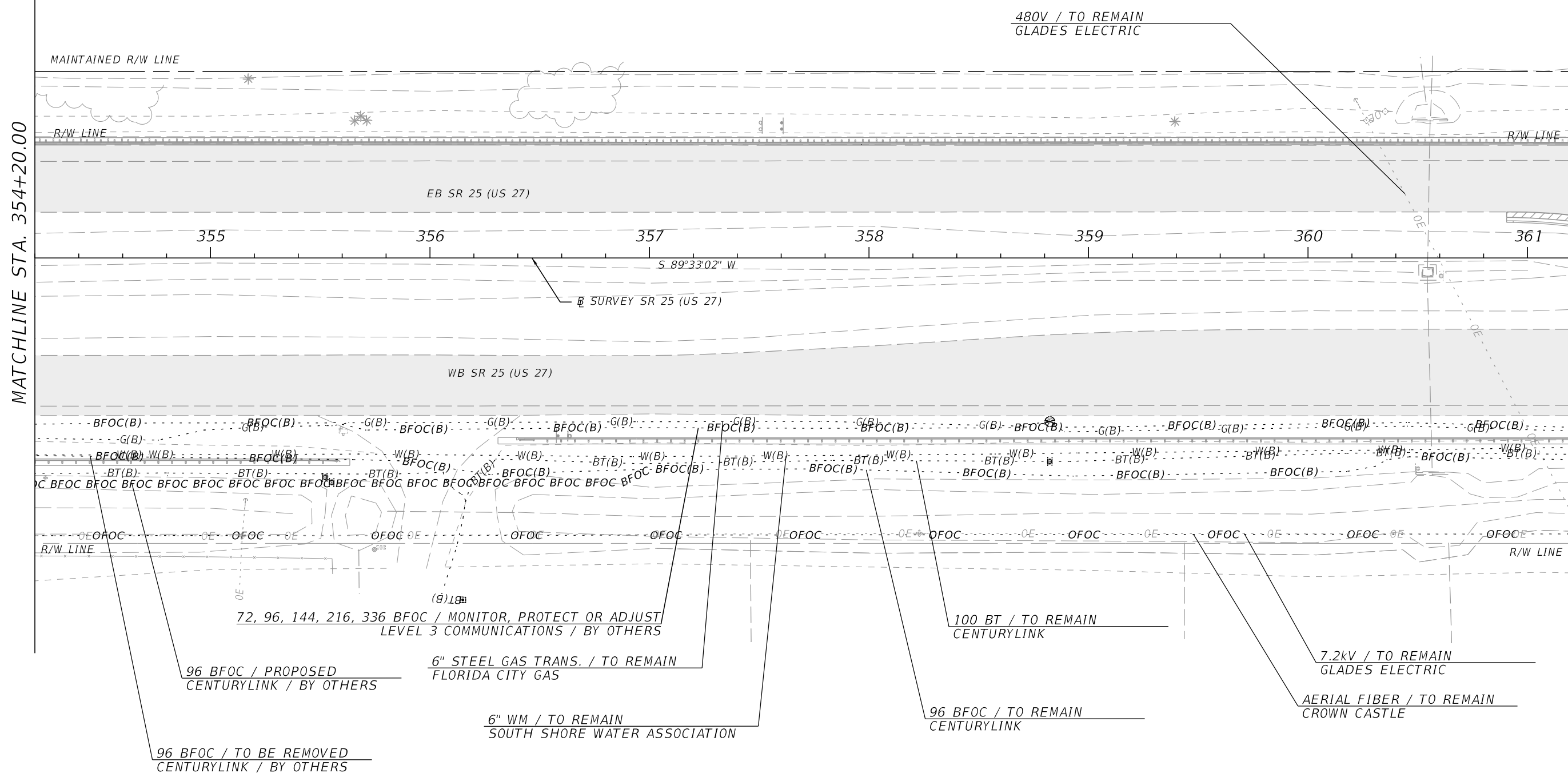
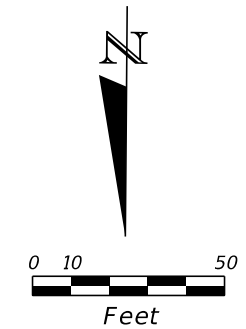
\$DATE\$ \$TIME\$ \$USER\$  
c:\pw\_working\drmp01\dms38149\UT\ADRD01.dgn

MATCHLINE STA. 347+20.00

MATCHLINE STA. 354+20.00

REVISIONS				ENGINEER OF RECORD			STATE OF FLORIDA DEPARTMENT OF TRANSPORTATION			SHEET NO.  109
DATE	DESCRIPTION	DATE	DESCRIPTION				ROAD NO.	COUNTY	FINANCIAL PROJECT ID	
				COREY M. BLOXAM, P.E. LICENSE NUMBER: 82300 DRMP, INC. 941 LAKE BALDWIN LANE ORLANDO, FL 32814			SR 25	HENDRY	448938-1-52-01	
<b>UTILITY ADJUSTMENTS (18)</b>										

THE OFFICIAL RECORD OF THIS SHEET IS THE ELECTRONIC FILE DIGITALLY SIGNED AND SEALED UNDER RULE 61G15-23.004, F.A.C.



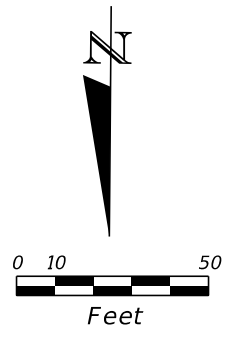
MATCHLINE STA. 354+20.00

MATCHLINE STA. 361+20.00

\$DATE\$ \$TIME\$ \$USER\$  
c:\pw\_working\drmp01\dms38149\UT\_ADRD01.dgn

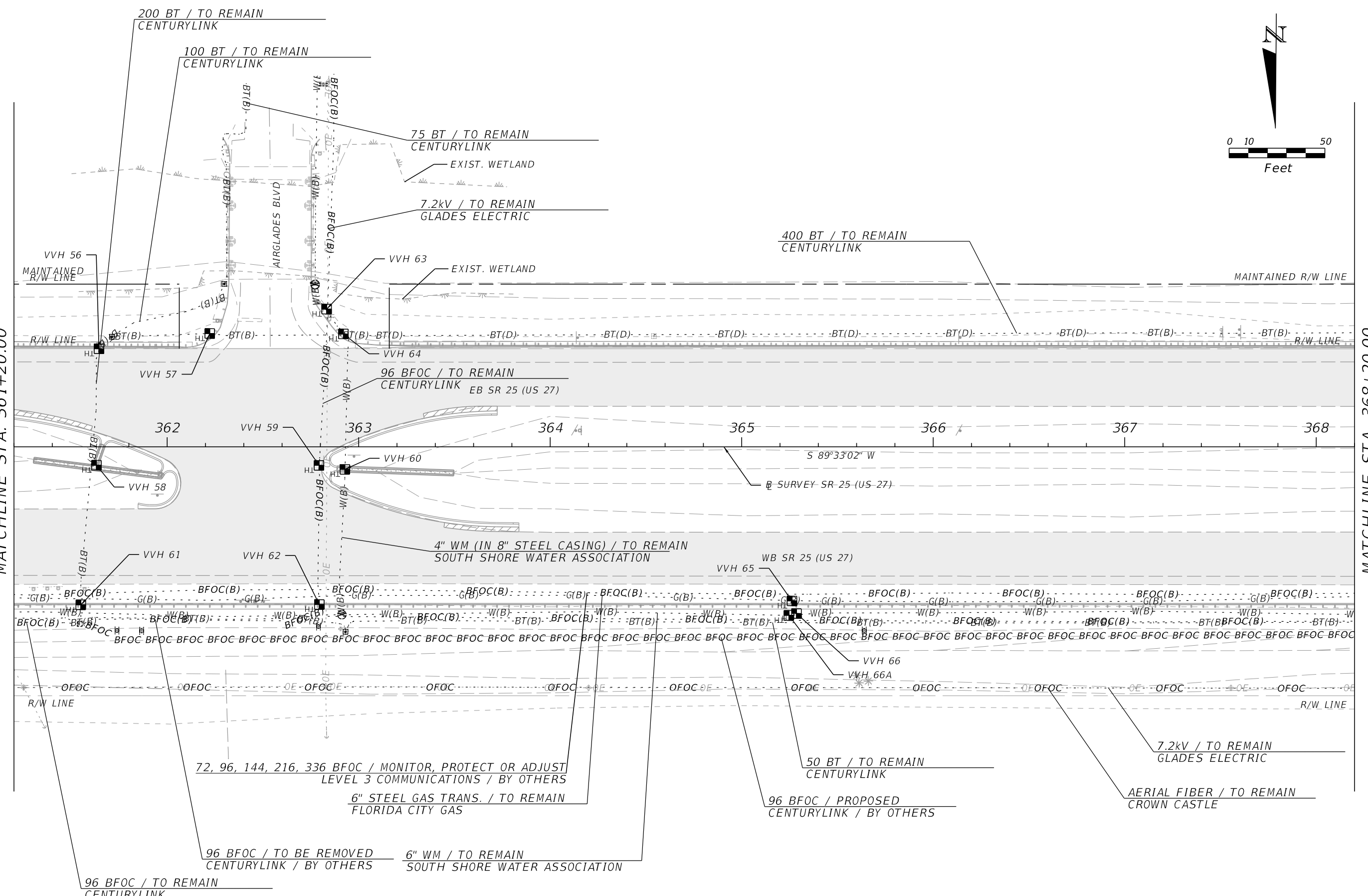
REVISIONS				ENGINEER OF RECORD			STATE OF FLORIDA DEPARTMENT OF TRANSPORTATION			SHEET NO.
DATE	DESCRIPTION	DATE	DESCRIPTION				ROAD NO.	COUNTY	FINANCIAL PROJECT ID	
				COREY M. BLOXAM, P.E. LICENSE NUMBER: 82300 DRMP, INC. 941 LAKE BALDWIN LANE ORLANDO, FL 32814			SR 25	HENDRY	448938-1-52-01	UTILITY ADJUSTMENTS (19)  110

THE OFFICIAL RECORD OF THIS SHEET IS THE ELECTRONIC FILE DIGITALLY SIGNED AND SEALED UNDER RULE 61G15-23.004, F.A.C.



MATCHLINE STA. 361+20.00

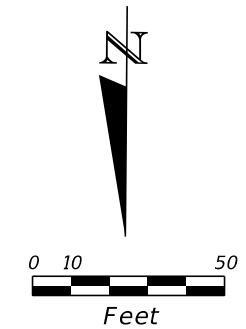
MATCHLINE STA. 368+20.00



\$DATE\$ \$TIME\$ \$USER\$  
c:\pw\_working\drmp01\dms38149\UT\_ADRD01.dgn

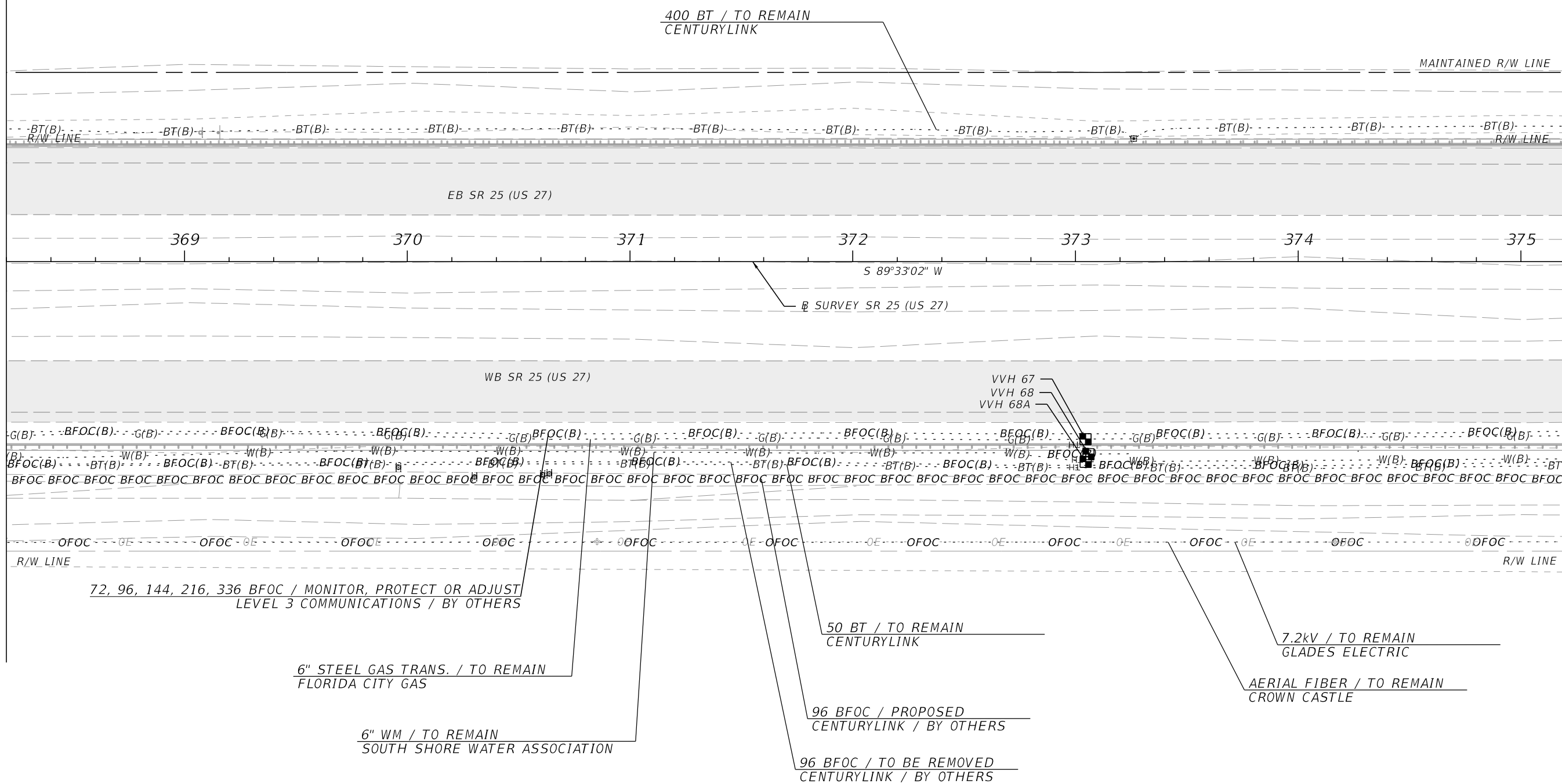
THE OFFICIAL RECORD OF THIS SHEET IS THE ELECTRONIC FILE DIGITALLY SIGNED AND SEALED UNDER RULE 61G15-23.004, F.A.C.

REVISIONS				ENGINEER OF RECORD		STATE OF FLORIDA DEPARTMENT OF TRANSPORTATION			SHEET NO.
DATE	DESCRIPTION	DATE	DESCRIPTION			ROAD NO.	COUNTY	FINANCIAL PROJECT ID	
				COREY M. BLOXAM, P.E. LICENSE NUMBER: 82300 DRMP, INC. 941 LAKE BALDWIN LANE ORLANDO, FL 32814		SR 25	HENDRY	448938-1-52-01	111
<b>UTILITY ADJUSTMENTS (20)</b>									



MATCHLINE STA. 368+20.00

MATCHLINE STA. 375+20.00



72, 96, 144, 216, 336 BFOC / MONITOR, PROTECT OR ADJUST LEVEL 3 COMMUNICATIONS / BY OTHERS

6" STEEL GAS TRANS. / TO REMAIN FLORIDA CITY GAS

6" WM / TO REMAIN SOUTH SHORE WATER ASSOCIATION

50 BT / TO REMAIN CENTURYLINK

96 BFOC / PROPOSED CENTURYLINK / BY OTHERS

96 BFOC / TO BE REMOVED CENTURYLINK / BY OTHERS

7.2kV / TO REMAIN GLADES ELECTRIC

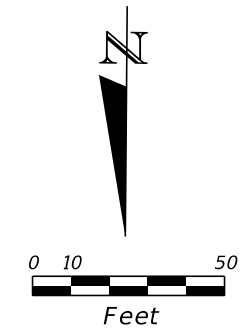
AERIAL FIBER / TO REMAIN CROWN CASTLE

\$DATE\$ \$TIME\$ \$USER\$  
c:\pw\_working\drmp01\dms38149\UT\_ADRD01.dgn

REVISIONS				ENGINEER OF RECORD			STATE OF FLORIDA DEPARTMENT OF TRANSPORTATION			SHEET NO.
DATE	DESCRIPTION	DATE	DESCRIPTION				ROAD NO.	COUNTY	FINANCIAL PROJECT ID	
				COREY M. BLOXAM, P.E. LICENSE NUMBER: 82300 DRMP, INC. 941 LAKE BALDWIN LANE ORLANDO, FL 32814			SR 25	HENDRY	448938-1-52-01	

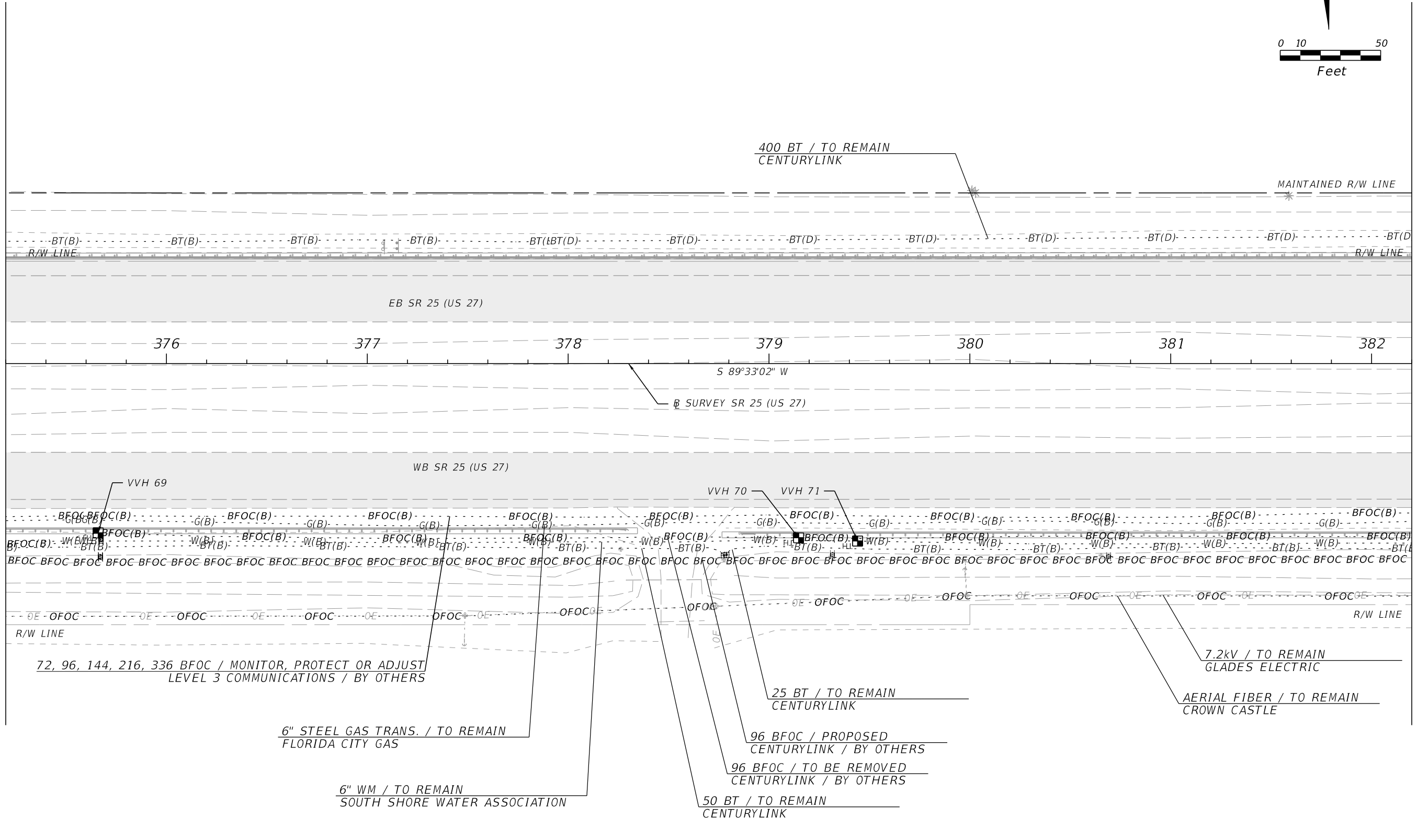
THE OFFICIAL RECORD OF THIS SHEET IS THE ELECTRONIC FILE DIGITALLY SIGNED AND SEALED UNDER RULE 61G15-23.004, F.A.C.





MATCHLINE STA. 375+20.00

MATCHLINE STA. 382+20.00



72, 96, 144, 216, 336 BFOC / MONITOR, PROTECT OR ADJUST  
LEVEL 3 COMMUNICATIONS / BY OTHERS

6" STEEL GAS TRANS. / TO REMAIN  
FLORIDA CITY GAS

6" WM / TO REMAIN  
SOUTH SHORE WATER ASSOCIATION

25 BT / TO REMAIN  
CENTURYLINK

96 BFOC / PROPOSED  
CENTURYLINK / BY OTHERS

96 BFOC / TO BE REMOVED  
CENTURYLINK / BY OTHERS

50 BT / TO REMAIN  
CENTURYLINK

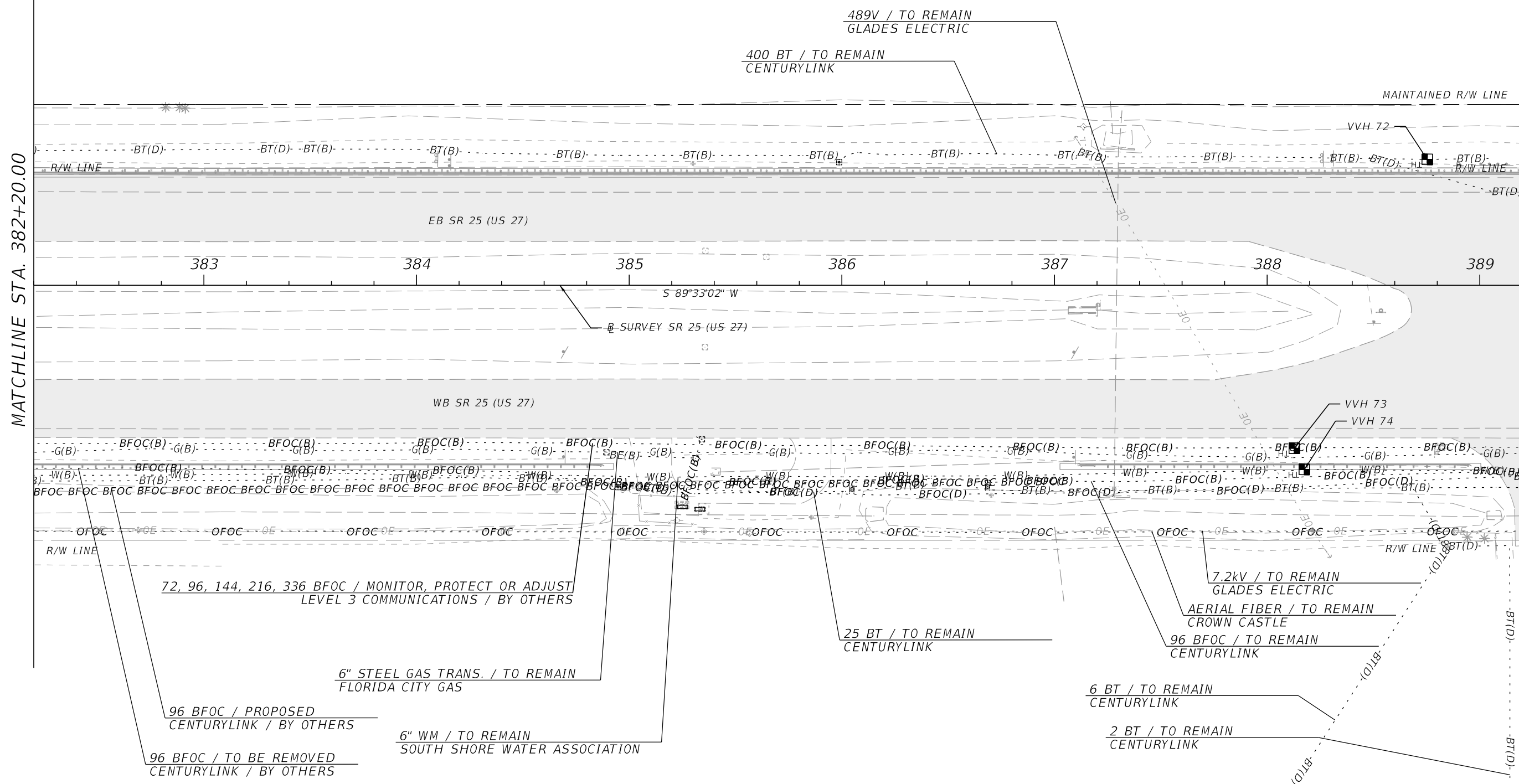
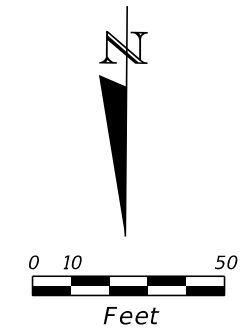
7.2KV / TO REMAIN  
GLADES ELECTRIC

AERIAL FIBER / TO REMAIN  
CROWN CASTLE

\$DATE\$ \$TIME\$ \$USER\$  
c:\pw\_working\drmp01\dms38149\UT\_ADRD01.dgn

REVISIONS				ENGINEER OF RECORD			STATE OF FLORIDA DEPARTMENT OF TRANSPORTATION			UTILITY ADJUSTMENTS (22)	SHEET NO.  113
DATE	DESCRIPTION	DATE	DESCRIPTION	COREY M. BLOXAM, P.E. LICENSE NUMBER: 82300 DRMP, INC. 941 LAKE BALDWIN LANE ORLANDO, FL 32814			ROAD NO.	COUNTY	FINANCIAL PROJECT ID		
				SR 25	HENDRY	448938-1-52-01					

THE OFFICIAL RECORD OF THIS SHEET IS THE ELECTRONIC FILE DIGITALLY SIGNED AND SEALED UNDER RULE 61G15-23.004, F.A.C.



MATCHLINE STA. 382+20.00

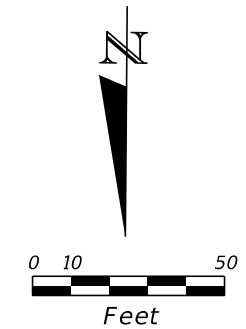
MATCHLINE STA. 389+20.00

\$DATE\$ \$TIME\$ \$USER\$  
c:\pw\_working\drmp01\dms38149\UT\_ADRD01.dgn

REVISIONS				ENGINEER OF RECORD			STATE OF FLORIDA DEPARTMENT OF TRANSPORTATION			SHEET NO.  114
DATE	DESCRIPTION	DATE	DESCRIPTION				ROAD NO.	COUNTY	FINANCIAL PROJECT ID	
				COREY M. BLOXAM, P.E. LICENSE NUMBER: 82300 DRMP, INC. 941 LAKE BALDWIN LANE ORLANDO, FL 32814			SR 25	HENDRY	448938-1-52-01	

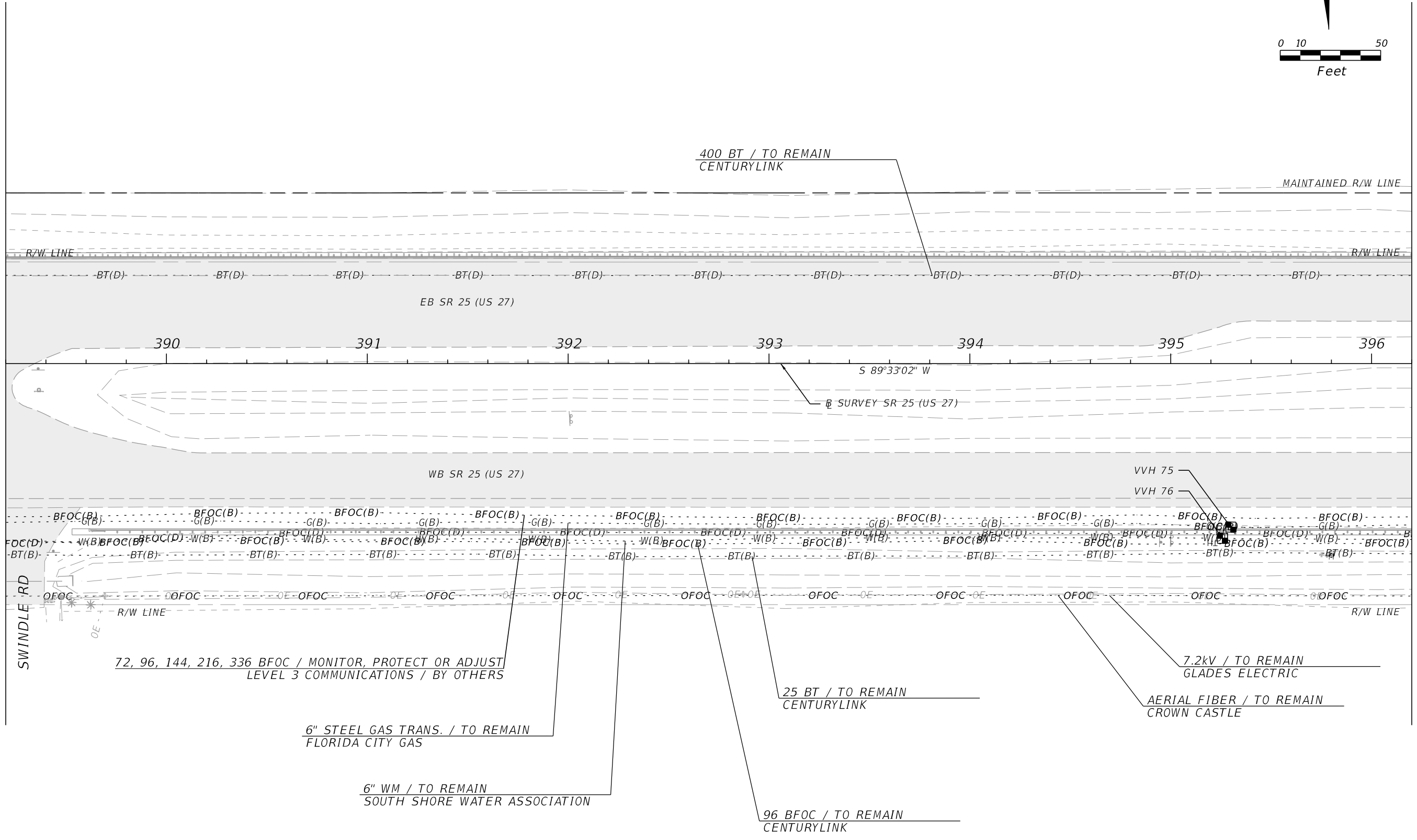
**UTILITY ADJUSTMENTS (23)**

THE OFFICIAL RECORD OF THIS SHEET IS THE ELECTRONIC FILE DIGITALLY SIGNED AND SEALED UNDER RULE 61G15-23.004, F.A.C.



MATCHLINE STA. 389+20.00

MATCHLINE STA. 396+20.00

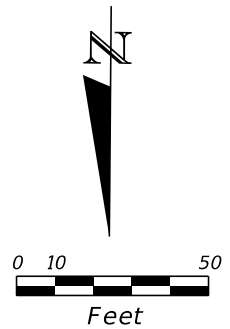


\$DATE\$ \$TIME\$ \$USER\$  
c:\pw\_working\drmp01\dms38149\UT\_ADRD01.dgn

REVISIONS				ENGINEER OF RECORD			STATE OF FLORIDA DEPARTMENT OF TRANSPORTATION			SHEET NO.
DATE	DESCRIPTION	DATE	DESCRIPTION	COREY M. BLOXAM, P.E. LICENSE NUMBER: 82300 DRMP, INC. 941 LAKE BALDWIN LANE ORLANDO, FL 32814			ROAD NO.	COUNTY	FINANCIAL PROJECT ID	
							SR 25	HENDRY	448938-1-52-01	115

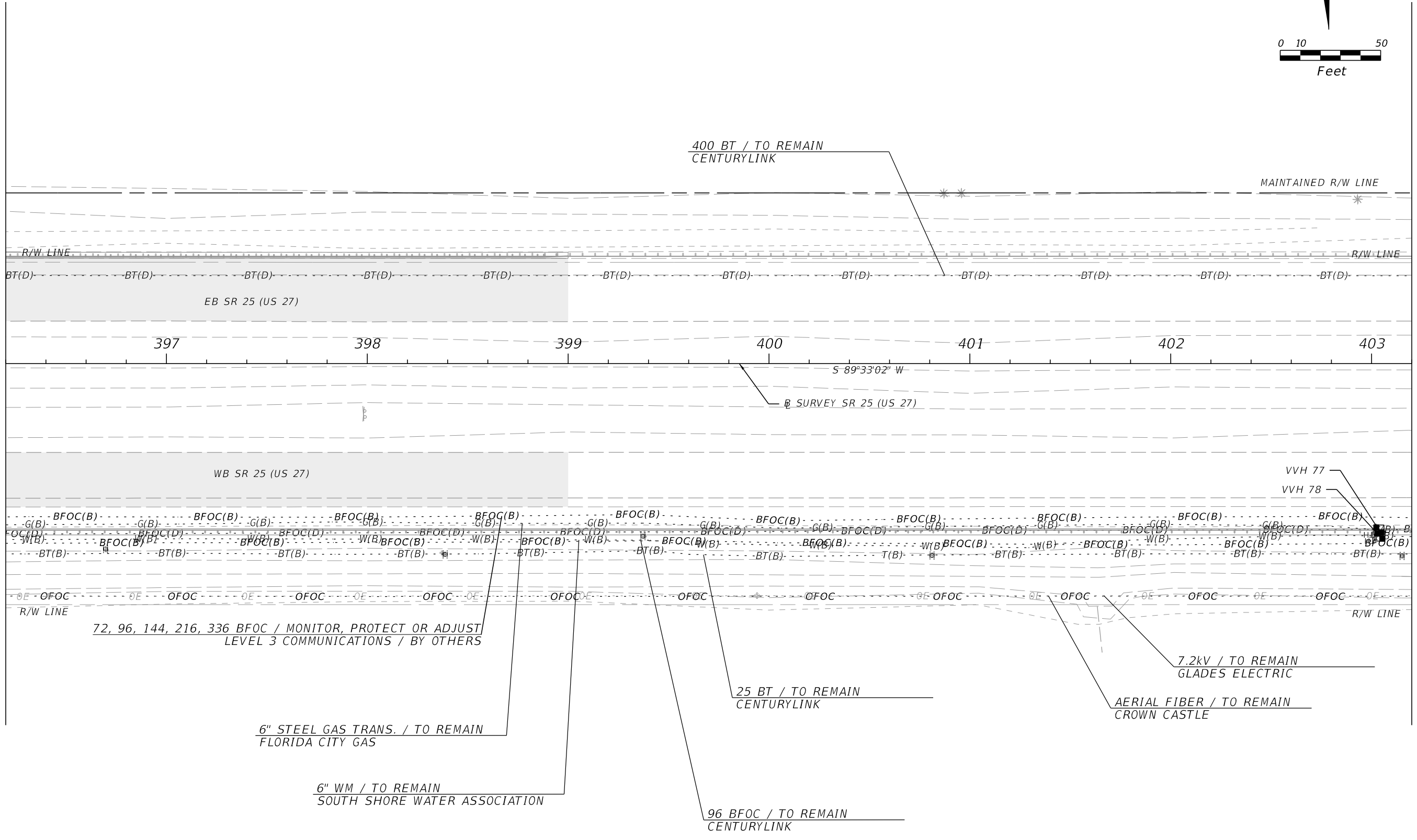
**UTILITY ADJUSTMENTS (24)**

THE OFFICIAL RECORD OF THIS SHEET IS THE ELECTRONIC FILE DIGITALLY SIGNED AND SEALED UNDER RULE 61G15-23.004, F.A.C.



MATCHLINE STA. 396+20.00

MATCHLINE STA. 403+20.00

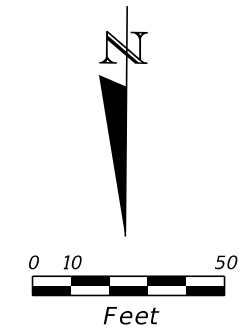


\$DATE\$ \$TIME\$ \$USER\$  
c:\pw\_working\drmp01\dms38149\UT\_ADRD01.dgn

THE OFFICIAL RECORD OF THIS SHEET IS THE ELECTRONIC FILE DIGITALLY SIGNED AND SEALED UNDER RULE 61G15-23.004, F.A.C.

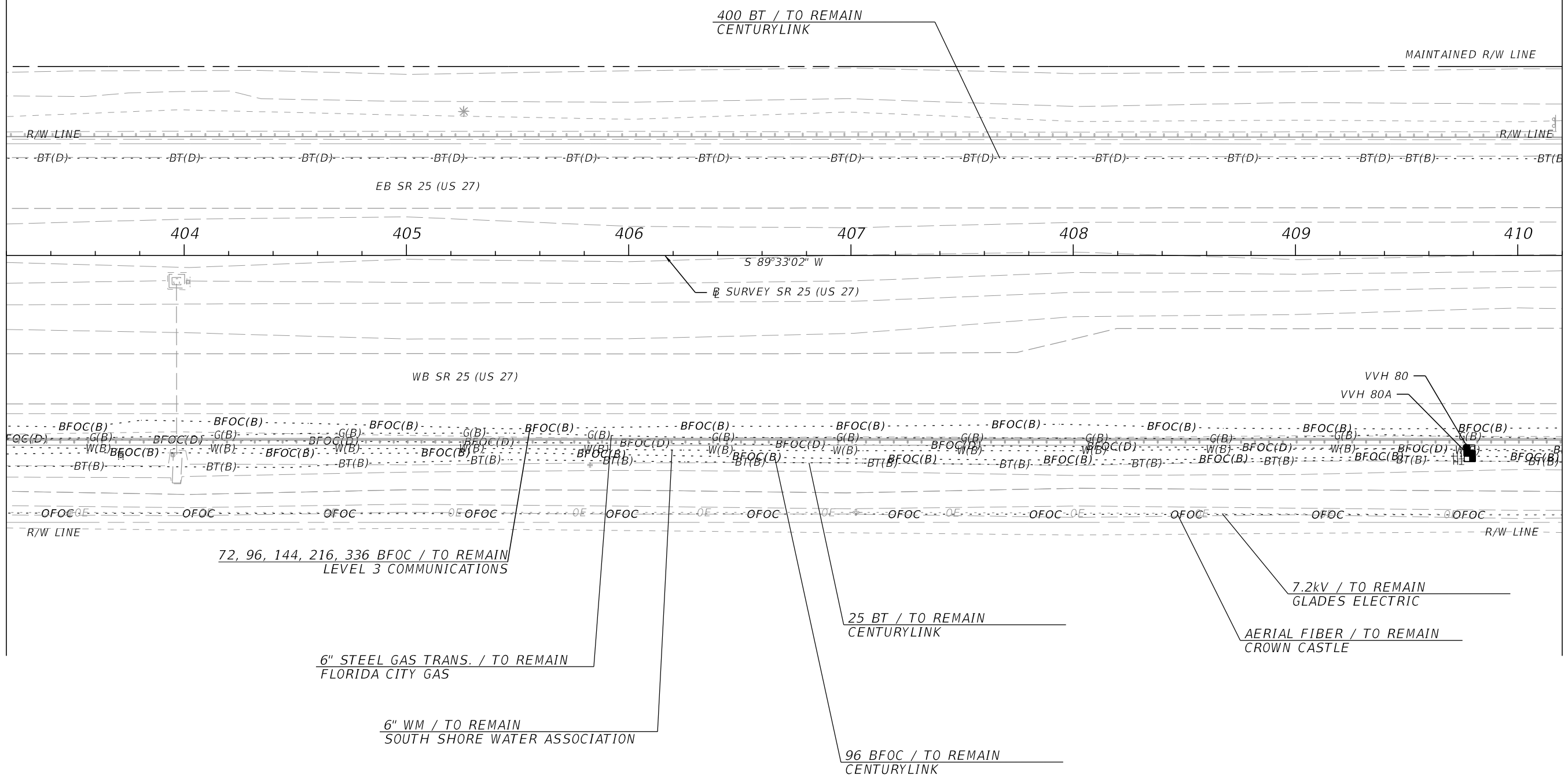
REVISIONS				ENGINEER OF RECORD			STATE OF FLORIDA DEPARTMENT OF TRANSPORTATION			SHEET NO.  116
DATE	DESCRIPTION	DATE	DESCRIPTION				ROAD NO.	COUNTY	FINANCIAL PROJECT ID	
				COREY M. BLOXAM, P.E. LICENSE NUMBER: 82300 DRMP, INC. 941 LAKE BALDWIN LANE ORLANDO, FL 32814			SR 25	HENDRY	448938-1-52-01	

**UTILITY ADJUSTMENTS (25)**



MATCHLINE STA. 403+20.00

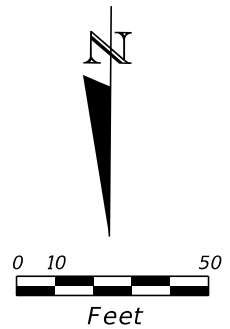
MATCHLINE STA. 410+20.00



\$DATE\$ \$TIME\$ \$USER\$  
c:\pw\_working\drmp01\dms38149\UT\_ADRD01.dgn

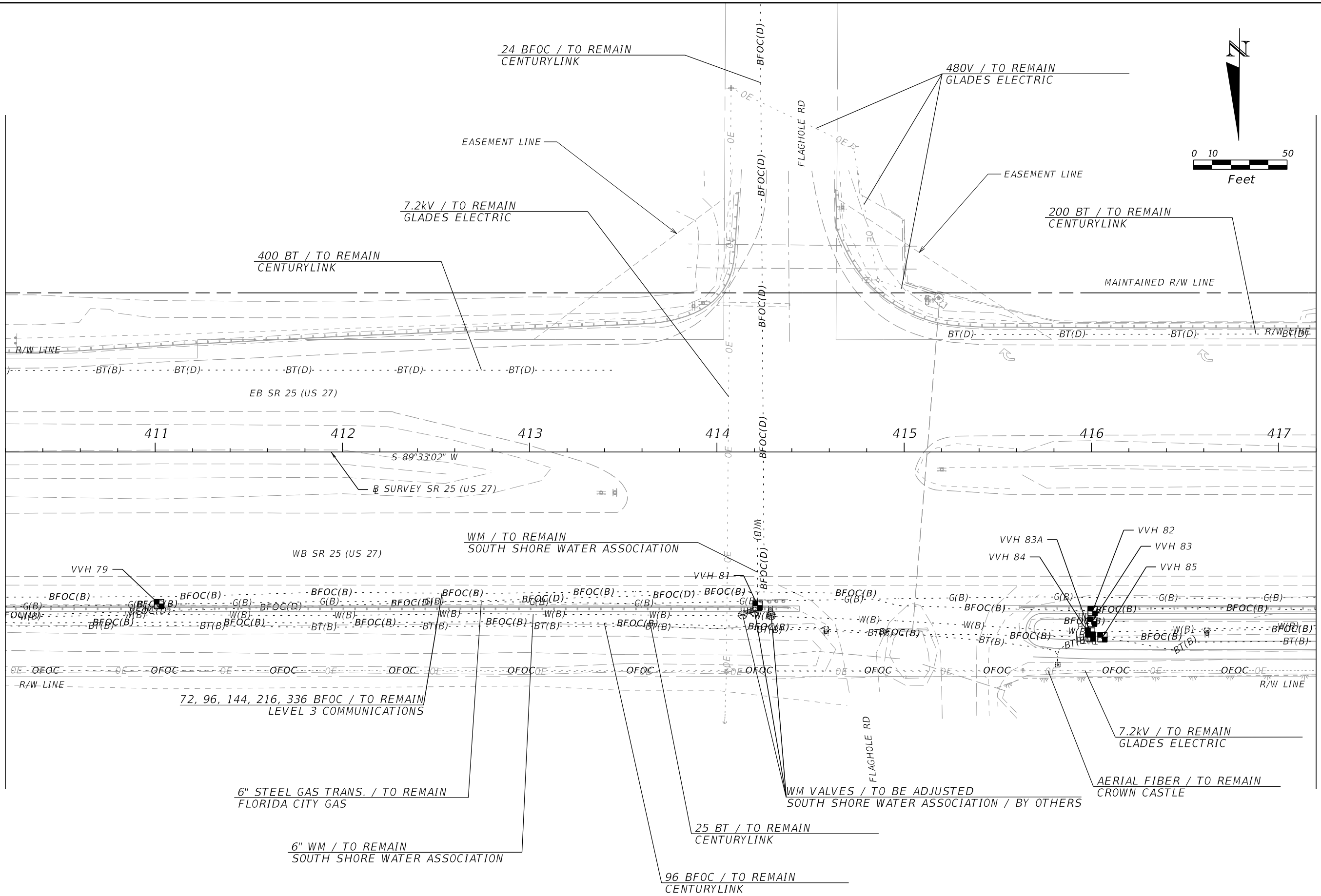
REVISIONS				ENGINEER OF RECORD		STATE OF FLORIDA DEPARTMENT OF TRANSPORTATION			UTILITY ADJUSTMENTS (26)	SHEET NO. 117
DATE	DESCRIPTION	DATE	DESCRIPTION			ROAD NO.	COUNTY	FINANCIAL PROJECT ID		
				COREY M. BLOXAM, P.E. LICENSE NUMBER: 82300 DRMP, INC. 941 LAKE BALDWIN LANE ORLANDO, FL 32814		SR 25	HENDRY	448938-1-52-01		

THE OFFICIAL RECORD OF THIS SHEET IS THE ELECTRONIC FILE DIGITALLY SIGNED AND SEALED UNDER RULE 61G15-23.004, F.A.C.



MATCHLINE STA. 410+20.00

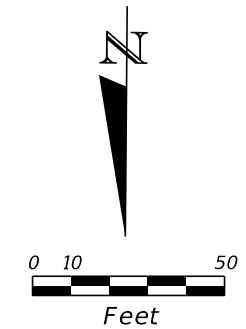
MATCHLINE STA. 417+20.00



\$DATE\$ \$TIME\$ \$USER\$  
c:\pw\_working\drmp01\dms38149\UT\_ADRD01.dgn

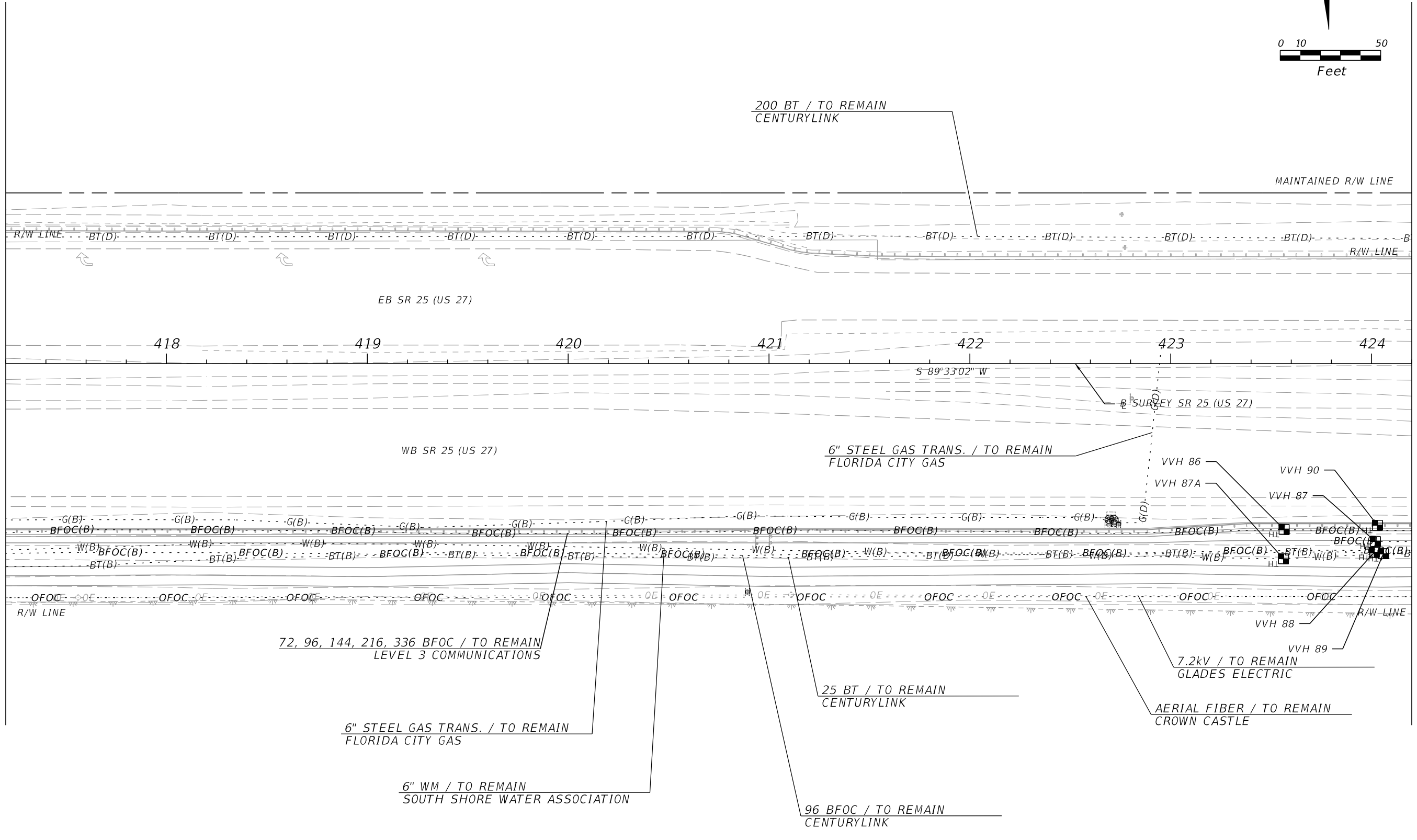
REVISIONS				ENGINEER OF RECORD			STATE OF FLORIDA DEPARTMENT OF TRANSPORTATION			SHEET NO.
DATE	DESCRIPTION	DATE	DESCRIPTION	COREY M. BLOXAM, P.E. LICENSE NUMBER: 82300 DRMP, INC. 941 LAKE BALDWIN LANE ORLANDO, FL 32814			ROAD NO.	COUNTY	FINANCIAL PROJECT ID	
							SR 25	HENDRY	448938-1-52-01	
<b>UTILITY ADJUSTMENTS (27)</b>										118

THE OFFICIAL RECORD OF THIS SHEET IS THE ELECTRONIC FILE DIGITALLY SIGNED AND SEALED UNDER RULE 61G15-23.004, F.A.C.



MATCHLINE STA. 417+20.00

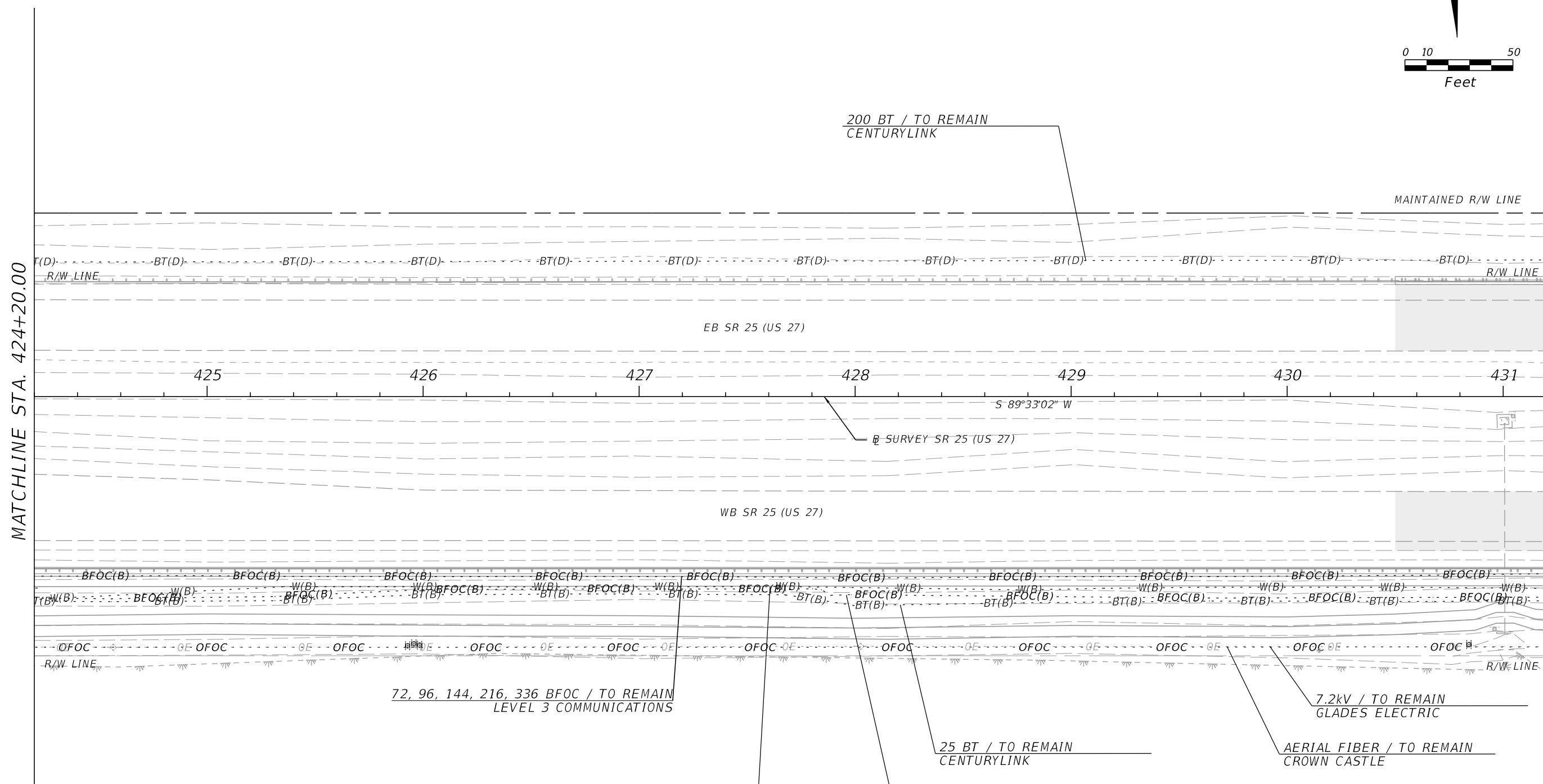
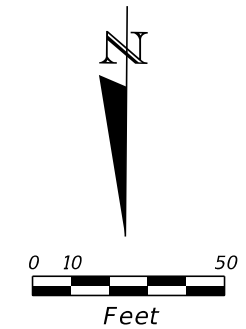
MATCHLINE STA. 424+20.00



\$DATE\$ \$TIME\$ \$USER\$  
c:\pw\_working\drmp01\dms38149\UT\_ADRD01.dgn

REVISIONS				ENGINEER OF RECORD			STATE OF FLORIDA DEPARTMENT OF TRANSPORTATION			SHEET NO.
DATE	DESCRIPTION	DATE	DESCRIPTION	COREY M. BLOXAM, P.E. LICENSE NUMBER: 82300 DRMP, INC. 941 LAKE BALDWIN LANE ORLANDO, FL 32814			ROAD NO.	COUNTY	FINANCIAL PROJECT ID	
							SR 25	HENDRY	448938-1-52-01	
<b>UTILITY ADJUSTMENTS (28)</b>										119

THE OFFICIAL RECORD OF THIS SHEET IS THE ELECTRONIC FILE DIGITALLY SIGNED AND SEALED UNDER RULE 61G15-23.004, F.A.C.



MATCHLINE STA. 424+20.00

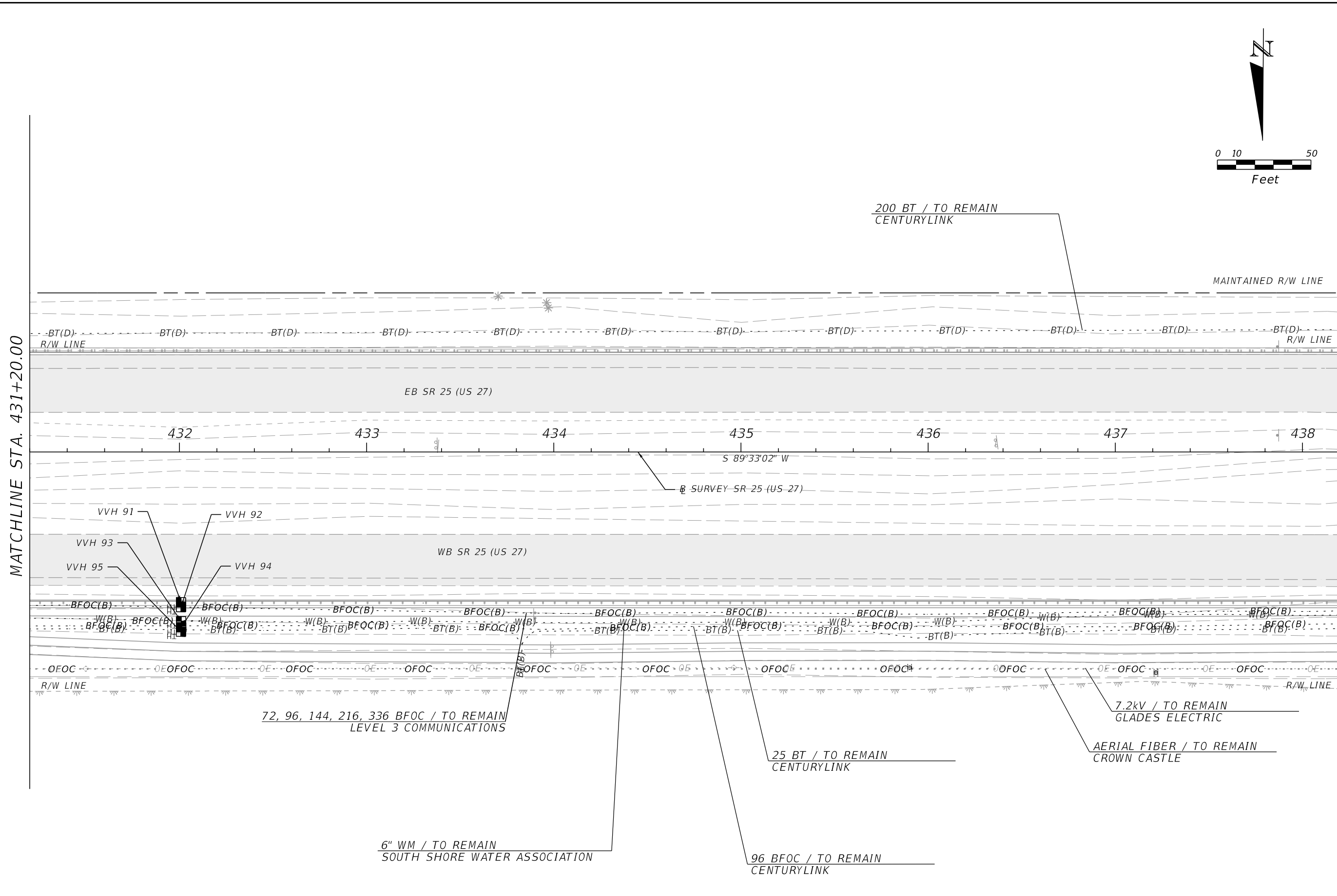
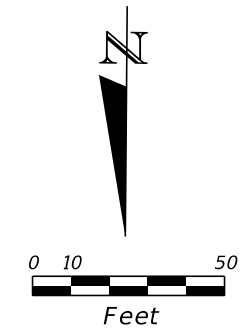
MATCHLINE STA. 431+20.00

\$DATE\$ \$TIME\$ \$USER\$  
c:\pw\_working\drmp01\dms38149\UT\_ADRD01.dgn

REVISIONS				ENGINEER OF RECORD			STATE OF FLORIDA DEPARTMENT OF TRANSPORTATION			SHEET NO.
DATE	DESCRIPTION	DATE	DESCRIPTION				ROAD NO.	COUNTY	FINANCIAL PROJECT ID	
				COREY M. BLOXAM, P.E. LICENSE NUMBER: 82300 DRMP, INC. 941 LAKE BALDWIN LANE ORLANDO, FL 32814			SR 25	HENDRY	448938-1-52-01	

THE OFFICIAL RECORD OF THIS SHEET IS THE ELECTRONIC FILE DIGITALLY SIGNED AND SEALED UNDER RULE 61G15-23.004, F.A.C.





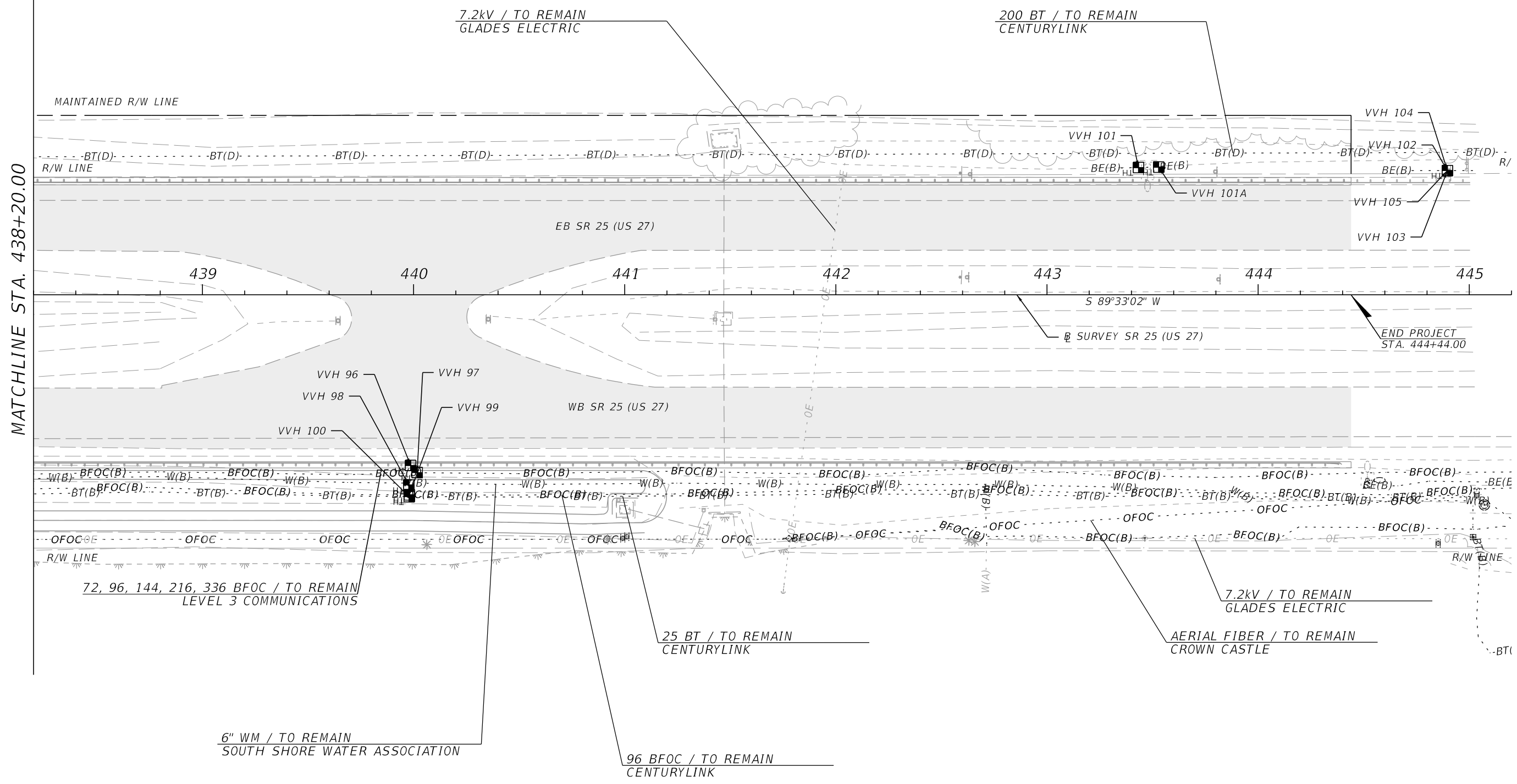
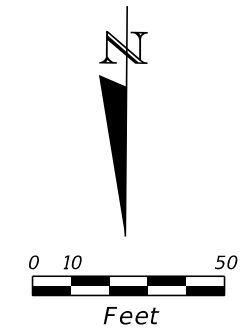
MATCHLINE STA. 431+20.00

MATCHLINE STA. 438+20.00

\$DATE\$ \$TIME\$ \$USER\$  
c:\pw\_working\drmp01\dms38149\UT\_ADRD01.dgn

REVISIONS				ENGINEER OF RECORD			STATE OF FLORIDA DEPARTMENT OF TRANSPORTATION			SHEET NO.
DATE	DESCRIPTION	DATE	DESCRIPTION				ROAD NO.	COUNTY	FINANCIAL PROJECT ID	
				COREY M. BLOXAM, P.E. LICENSE NUMBER: 82300 DRMP, INC. 941 LAKE BALDWIN LANE ORLANDO, FL 32814			SR 25	HENDRY	448938-1-52-01	UTILITY ADJUSTMENTS (30)  121

THE OFFICIAL RECORD OF THIS SHEET IS THE ELECTRONIC FILE DIGITALLY SIGNED AND SEALED UNDER RULE 61G15-23.004, F.A.C.



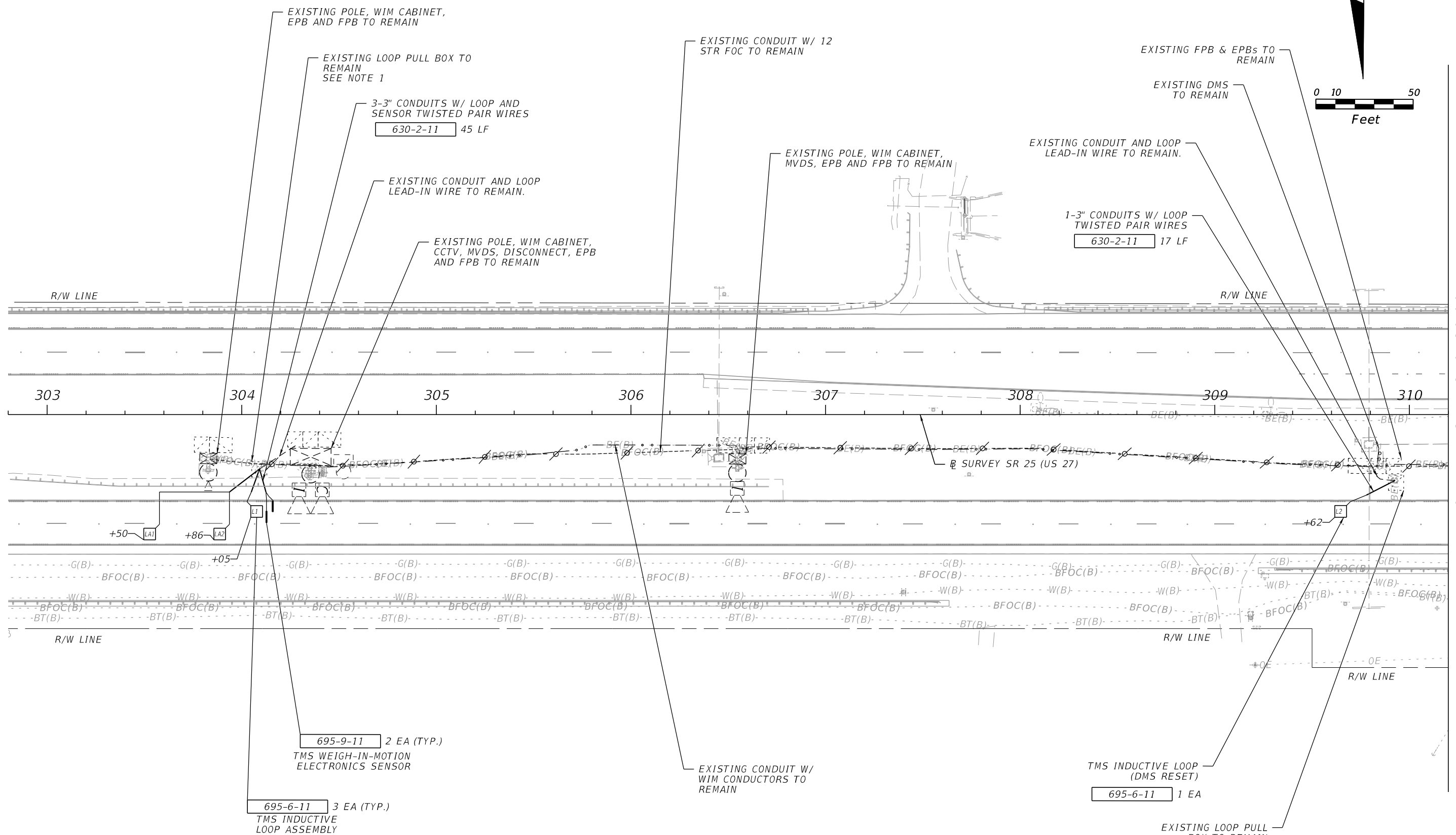
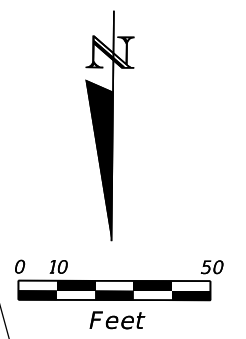
MATCHLINE STA. 438+20.00

\$DATE\$ \$TIME\$ \$USER\$  
c:\pw\_working\drmp01\dms38149\UT\_ADRD01.dgn

REVISIONS				ENGINEER OF RECORD			STATE OF FLORIDA DEPARTMENT OF TRANSPORTATION			SHEET NO.
DATE	DESCRIPTION	DATE	DESCRIPTION				ROAD NO.	COUNTY	FINANCIAL PROJECT ID	
				COREY M. BLOXAM, P.E. LICENSE NUMBER: 82300 DRMP, INC. 941 LAKE BALDWIN LANE ORLANDO, FL 32814			SR 25	HENDRY	448938-1-52-01	122

**UTILITY ADJUSTMENTS (31)**

THE OFFICIAL RECORD OF THIS SHEET IS THE ELECTRONIC FILE DIGITALLY SIGNED AND SEALED UNDER RULE 61G15-23.004, F.A.C.



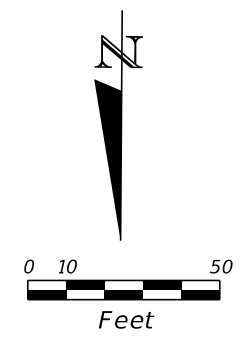
NOTES:  
 1. SPLICE PROPOSED TWISTED PAIR LOOP WIRES TO EXISTING SHIELDED LOOP LEAD-IN WIRE WITHIN THE EXISTING LOOP PULL BOX NOTED.

MATCHLINE STA. 310+20.00

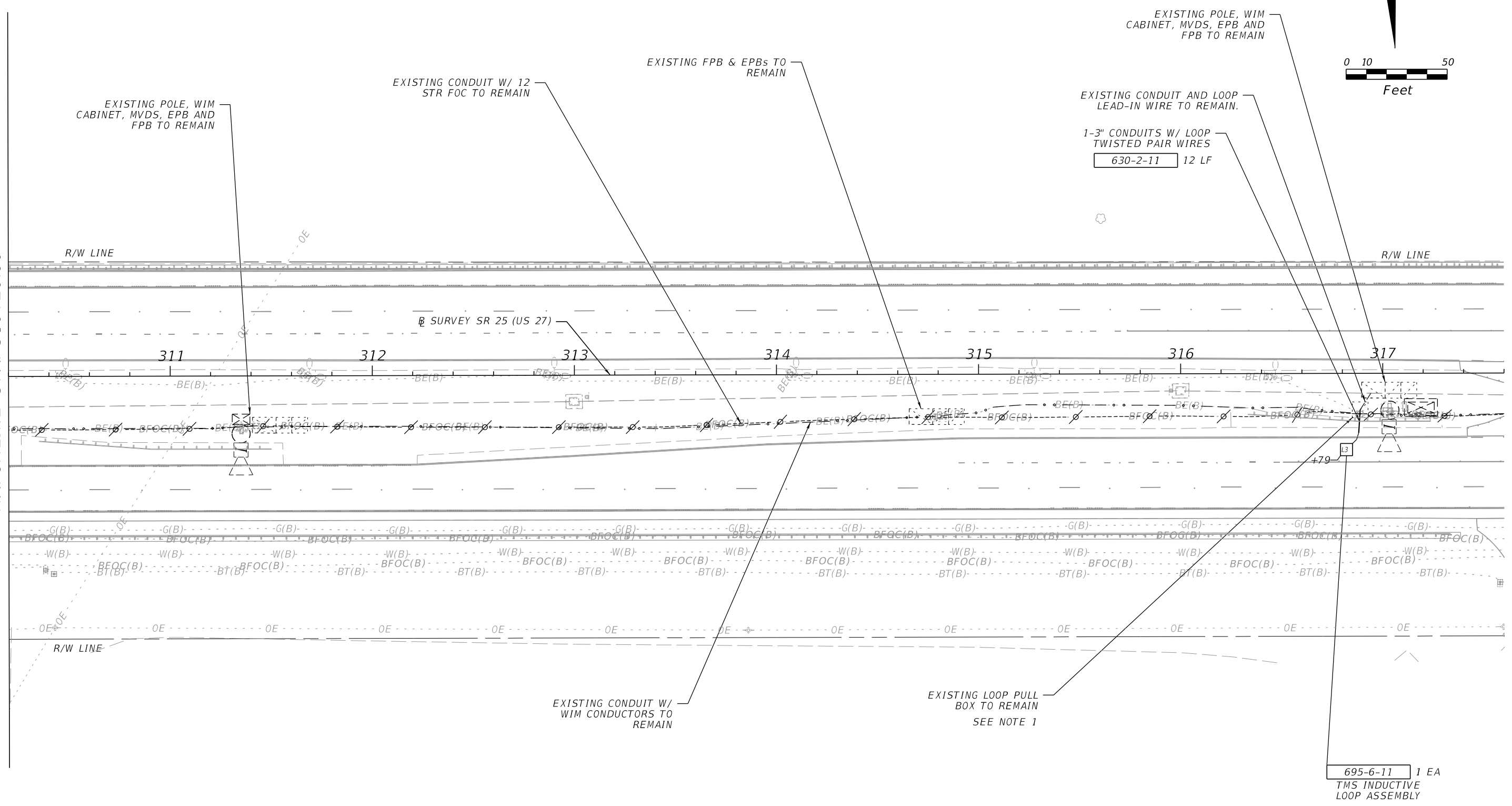
8/5/2024 10:18:44 AM BChigurupati  
 c:\pwworking\drmp01\dms38132\PLANIT01.dgn

THE OFFICIAL RECORD OF THIS SHEET IS THE ELECTRONIC FILE DIGITALLY SIGNED AND SEALED UNDER RULE 61G15-23.004, F.A.C.

REVISIONS				ENGINEER OF RECORD			STATE OF FLORIDA DEPARTMENT OF TRANSPORTATION			SHEET NO.
DATE	DESCRIPTION	DATE	DESCRIPTION				ROAD NO.	COUNTY	FINANCIAL PROJECT ID	
				NICHOLAS D. DEVITO, P.E. LICENSE NUMBER: P.E. 78448 DRMP, INC. 941 LAKE BALDWIN LANE ORLANDO, FL 32814			SR 25	HENDRY	448938-1-52-01	
										123



MATCHLINE STA. 310+20.00

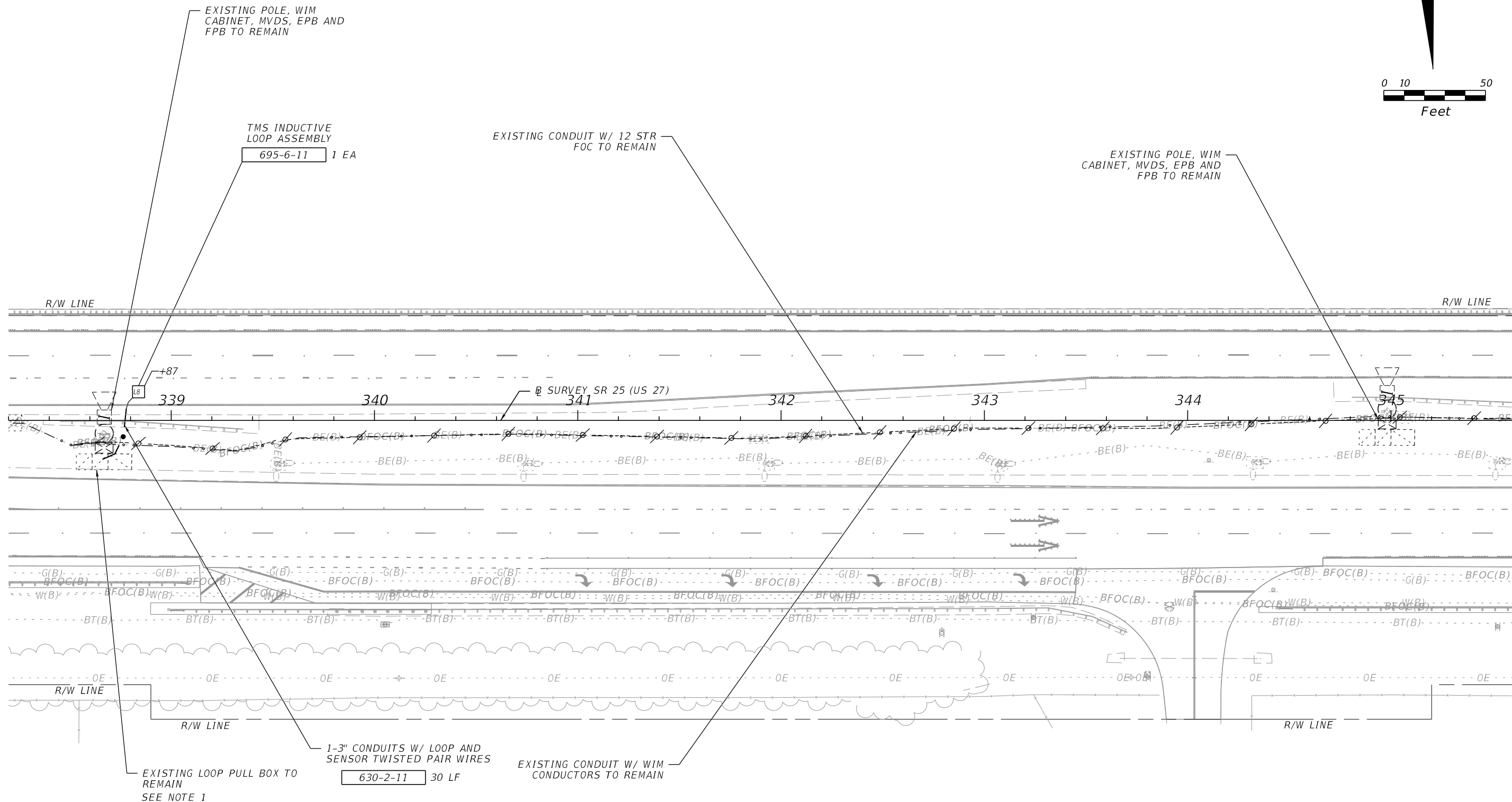
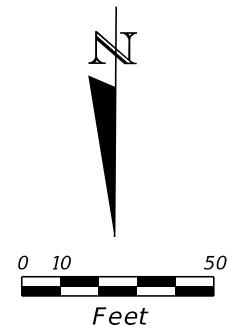


NOTES:  
 1. SPLICE PROPOSED TWISTED PAIR LOOP WIRES TO EXISTING SHIELDED LOOP LEAD-IN WIRE WITHIN THE EXISTING LOOP PULL BOX NOTED.

REVISIONS				ENGINEER OF RECORD			STATE OF FLORIDA DEPARTMENT OF TRANSPORTATION			SHEET NO.
DATE	DESCRIPTION	DATE	DESCRIPTION	NICHOLAS D. DEVITO, P.E. LICENSE NUMBER: P.E. 78448 DRMP, INC. 941 LAKE BALDWIN LANE ORLANDO, FL 32814			ROAD NO.	COUNTY	FINANCIAL PROJECT ID	
							SR 25	HENDRY	448938-1-52-01	
							124			

8/5/2024 10:18:45 AM BChigurupati  
 c:\pw\_working\drmp01\dms38132\PLANIT01.dgn

THE OFFICIAL RECORD OF THIS SHEET IS THE ELECTRONIC FILE DIGITALLY SIGNED AND SEALED UNDER RULE 61G15-23.004, F.A.C.



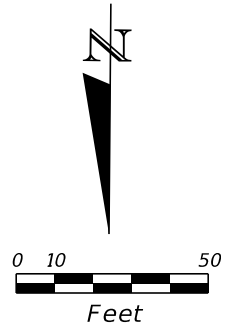
MATCHLINE STA. 345+60.00

NOTES:  
 1. SPLICE PROPOSED TWISTED PAIR LOOP WIRES TO EXISTING SHIELDED LOOP LEAD-IN WIRE WITHIN THE EXISTING LOOP PULL BOX NOTED.

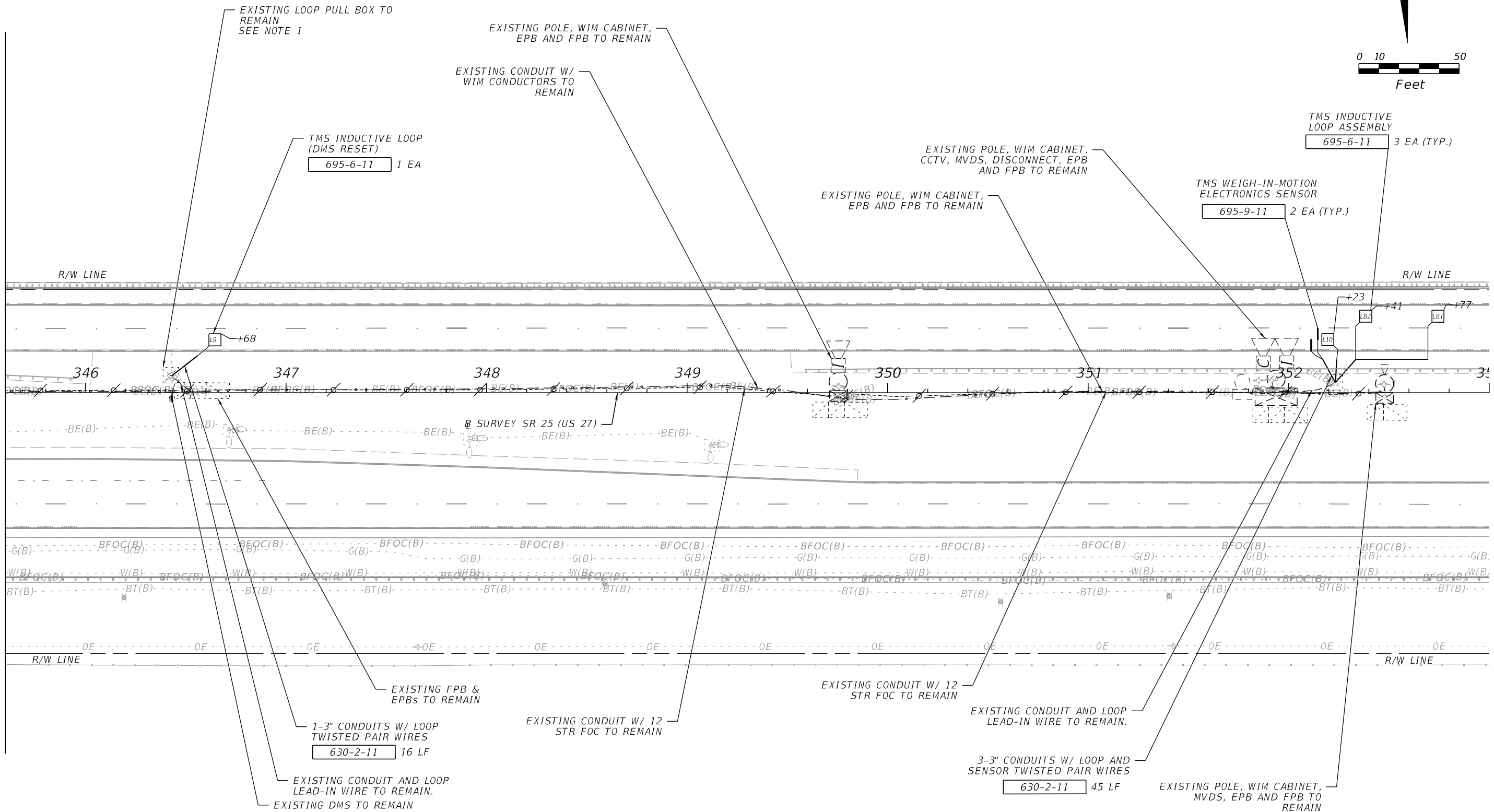
8/5/2024 10:18:46 AM BChigurupati  
 c:\pw\_working\drmp01\dms38132\PLANIT01.dgn

REVISIONS				ENGINEER OF RECORD			STATE OF FLORIDA DEPARTMENT OF TRANSPORTATION			WEIGH-IN-MOTION PLAN SHEET (3)	SHEET NO.
DATE	DESCRIPTION	DATE	DESCRIPTION	NICHOLAS D. DEVITO, P.E. LICENSE NUMBER: P.E. 78448 DRMP, INC. 941 LAKE BALDWIN LANE ORLANDO, FL 32814			ROAD NO.	COUNTY	FINANCIAL PROJECT ID		125
							SR 25	HENDRY	448938-1-52-01		

THE OFFICIAL RECORD OF THIS SHEET IS THE ELECTRONIC FILE DIGITALLY SIGNED AND SEALED UNDER RULE 61G15-23.004, F.A.C.



MATCHLINE STA. 345+60.00



NOTES:  
 1. SPLICE PROPOSED TWISTED PAIR LOOP WIRES TO EXISTING SHIELDED LOOP LEAD-IN WIRE WITHIN THE EXISTING LOOP PULL BOX NOTED.

REVISIONS			
DATE	DESCRIPTION	DATE	DESCRIPTION

ENGINEER OF RECORD  
 NICHOLAS D. DEVITO, P.E.  
 LICENSE NUMBER: P.E. 78448  
 DRMP, INC.  
 941 LAKE BALDWIN LANE  
 ORLANDO, FL 32814

STATE OF FLORIDA DEPARTMENT OF TRANSPORTATION		
ROAD NO.	COUNTY	FINANCIAL PROJECT ID
SR 25	HENDRY	448938-1-52-01

**WEIGH-IN-MOTION  
PLAN SHEET (4)**

SHEET NO.  
126

8/5/2024 10:18:47 AM BChiguru@pki  
 c:\pwworking\drmp01\dms38132\PLANIT01.dgn

THE OFFICIAL RECORD OF THIS SHEET IS THE ELECTRONIC FILE DIGITALLY SIGNED AND SEALED UNDER RULE 61G15-23.004, F.A.C.