

CONTRACT PLANS COMPONENTS

- ROADWAY PLANS
- SIGNING AND PAVEMENT MARKING PLANS
- SIGNALIZATION PLANS
- LIGHTING PLANS (NOT INCLUDED)

A DETAILED INDEX APPEARS ON THE KEY SHEET OF EACH COMPONENT

INDEX OF ROADWAY PLANS

SHEET NO.	SHEET DESCRIPTION
1	KEY SHEET
2 - 4	SUMMARY OF PAY ITEMS
5 - 10	DRAINAGE MAPS
11	SUMMARY OF FLOOD DATA
12 - 27	SUMMARY OF DRAINAGE STRUCTURES
28 - 40	TYPICAL SECTIONS
41 - 45	PROJECT LAYOUT
46	GENERAL NOTES
47 - 98	ROADWAY PLANS
99 - 155	ROADWAY PROFILE
156 - 159	INTERSECTION DETAILS
160 - 165	SPECIAL DETAILS
166 - 266	DRAINAGE STRUCTURES
267 - 292	RETENTION PONDS DETAIL SHEETS
283 - 288	DRAINAGE DETAILS
289 - 360	POND CROSS SECTIONS
361	ROADWAY SOIL SURVEY
362 - 538	CROSS SECTIONS
539 - 568	DRIVEWAY CROSS SECTIONS
569 - 570	STORMWATER POLLUTION PREVENTION PLAN
571 - 624	EROSION CONTROL PLANS
625 - 827	TEMPORARY TRAFFIC CONTROL PLANS
828 - 880	UTILITY ADJUSTMENTS
SQ-1 - SQ-32	SUMMARY OF QUANTITIES

LENGTH OF PROJECT		
	LINEAR FEET	MILES
ROADWAY	30,049.72	5.691
BRIDGES	0.0	0.00
NET LENGTH OF PROJECT	30,049.72	5.691
EXCEPTIONS	0.0	0.0
GROSS LENGTH OF PROJECT	30,049.72	5.691

GOVERNING DESIGN STANDARDS:

Florida Department of Transportation, FY2022-23 Standard Plans for Road and Bridge Construction and applicable Interim Revisions (IRs).

Standard Plans for Road Construction and associated IRs are available at the following website: <http://www.fdot.gov/design/standardplans>

GOVERNING STANDARD SPECIFICATIONS:

Florida Department of Transportation, January 2022 Standard Specifications for Road and Bridge Construction at the following website: <https://www.fdot.gov/programmanagement/implemented/specbooks/default.shtm>

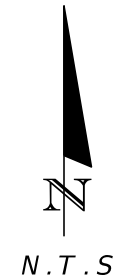
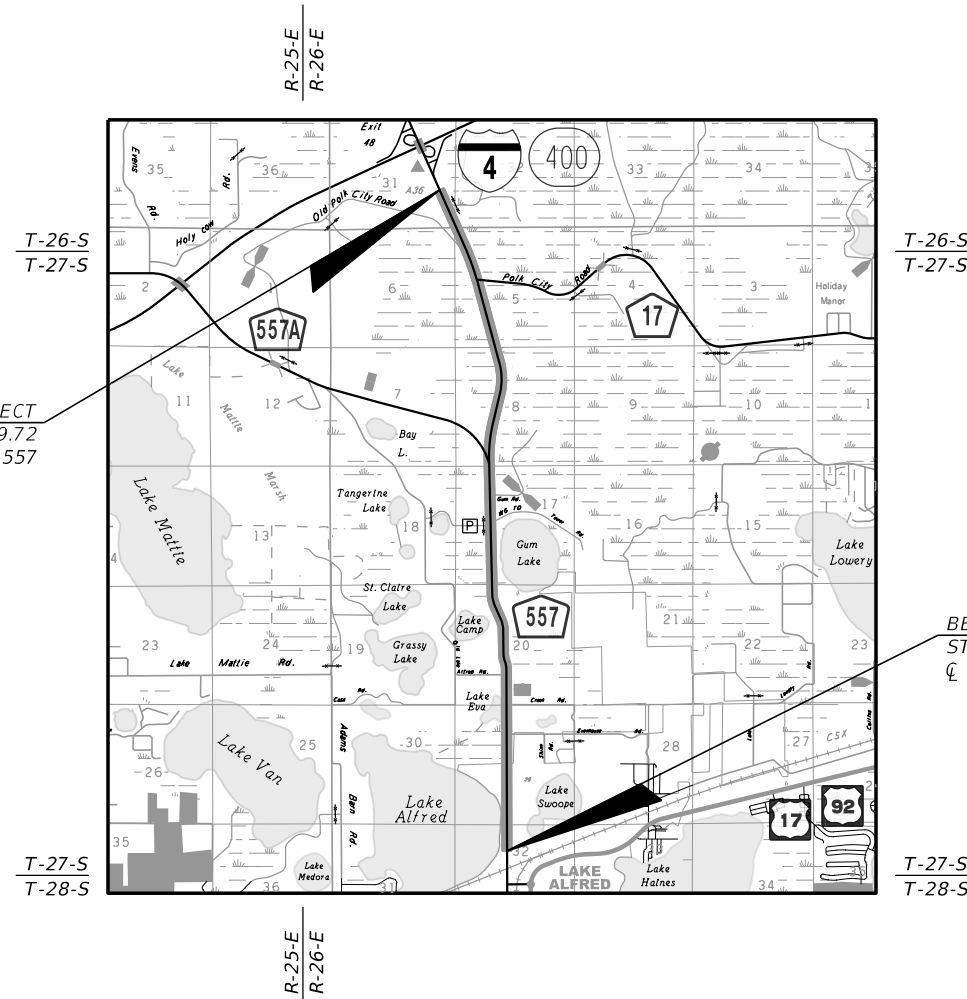
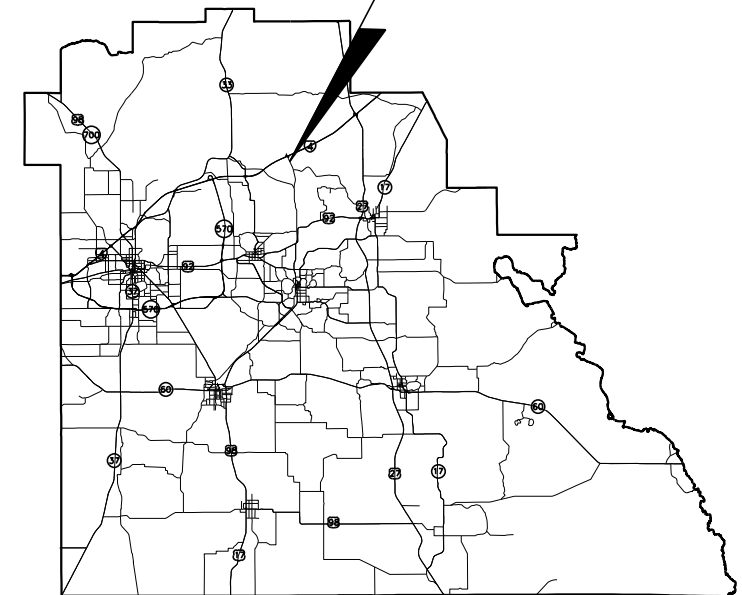
**POLK COUNTY
ROADS AND DRAINAGE DIVISION**

CONTRACT PLANS

POLK COUNTY PROJECT NO. 5400135

COUNTY ROAD NO. 557

PROJECT LOCATION
<https://goo.gl/maps/StiKSKkaNRLQZsb08>



90% ROADWAY PLANS
FEBRUARY 2023

ROADWAY PLANS
ENGINEER OF RECORD:

KEVIN E. KNUDSEN, P.E.
P.E. LICENSE NO.: 41062
DEWBERRY ENGINEERS INC.
800 NORTH MAGNOLIA AVENUE, SUITE 1000
ORLANDO, FLORIDA 32803
(407) 354-9651
CONTRACT NO.: 18-73
VENDOR NO.: F130746510001

POLK COUNTY PROJECT MANAGER:
AUSTIN POTTS, P.E.

SHEET NO.

THE OFFICIAL RECORD OF THIS SHEET IS THE ELECTRONIC FILE DIGITALLY SIGNED AND SEALED UNDER RULE 61G15-23.004, F.A.C.

SUMMARY OF PAY ITEMS

PAY ITEM NO.	PAY ITEM DESCRIPTION	UNIT	QUANTITY	
			PLAN	FINAL
101-1	MOBILIZATION	LS	1	
102-1	MAINTENANCE OF TRAFFIC	LS	1	
104-14	PREVENTION, CONTROL & ABATEMENT OF EROSION AND WATER POLLUTION	LS	1	
102-60	WORK ZONE SIGN	ED	569	
102-71-13	TEMPORARY BARRIER, F&I, LOW PROFILE, CONCRETE	LF	907	
102-71-15	TEMPORARY BARRIER, F&I, ANCHORED	LF	1302	
102-74-1	CHANNELIZING DEVICE - TYPES I, II, DI, VP, DRUM, OR LCD	ED	6200	
102-74-8	CHANNELIZING DEVICE - PEDESTRIAN LCD	FD	105	
102-78-1	TEMPORARY RAISED/RETROREFLECTIVE PAVEMENT MARKER, TYPE D	EA	11471	
102-89-1	TEMPORARY CRASH CUSHION	EA	4	
102-99	PORTABLE CHANGEABLE MESSAGE SIGN - TEMPORARY	ED	12	
102-115	TYPE III BARRICADE	ED	94	
107-1	LITTER REMOVAL AND DISPOSAL	AC	2084.37	
107-2	MOWING	AC	2029.06	
110-1-1	CLEARING AND GRUBBING	AC	157.20	
110-4-10	REMOVAL OF EXISTING CONCRETE	SY	5530	
110-7-1	MAILBOX, F&I SINGLE	EA	45	
120-1	REGULAR EXCAVATION	CY	244678	
120-6	EMBANKMENT	CY	480517	
160-4	TYPE B STABILIZATION	SY	360691	
285-701	OPTIONAL BASE, BASE GROUP 01	SY	50924	
285-709	OPTIONAL BASE, BASE GROUP 09	SY	134332	
285-710	OPTIONAL BASE, BASE GROUP 10	SY	58340	
327-70-1	MILLING EXISTING ASPHALT PAVEMENT, 1" AVG DEPTH	SY	2481	
327-70-6	MILLING EXISTING ASPHALT PAVEMENT, 1 1/2" AVG DEPTH	SY	1070	
334-1-12	SUPERPAVE ASPHALTIC CONC, TRAFFIC B	TN	3109.2	
334-1-13	SUPERPAVE ASPHALTIC CONC, TRAFFIC C	TN	32539.7	
337-7-25	ASPHALT CONCRETE FRICTION COURSE, INC BIT, FC-5, PG 76-22	TN	2668.6	
337-7-83	ASPHALT CONCRETE FRICTION COURSE, INC BIT, FC-12.5, PG 76-22	TN	11675.0	
350-30-13	CONCRETE PAVEMENT FOR ROUNDABOUT APRON, 12" DEPTH	SY	1010	
400-0-11	CONCRETE CLASS NS, GRAVITY WALL INDEX 400-011	CY	2876	
425-1-351	INLETS, CURB, TYPE P-5, <10'	EA	134	
425-1-352	INLETS, CURB, TYPE P-5, >10'	EA	7	
425-1-361	INLETS, CURB, TYPE P-6, <10'	EA	17	
425-1-451	INLETS, CURB, TYPE J-5, <10'	EA	21	
425-1-452	INLETS, CURB, TYPE J-5, >10'	EA	8	
425-1-461	INLETS, CURB, TYPE J-6, <10'	EA	9	
425-1-462	INLETS, CURB, TYPE J-6, >10'	EA	3	
425-1-521	INLETS, DT BOT, TYPE C, <10'	EA	5	
425-1-523	INLETS, DT BOT, TYPE C, JBOT, <10'	EA	2	
425-1-529	INLETS, DT BOT, TYPE C, MODIFY	EA	27	
425-1-541	INLETS, DT BOT, TYPE D, <10'	EA	7	
425-1-549	INLETS, DT BOT, TYPE D, MODIFY	EA	1	
425-1-551	INLETS, DT BOT, TYPE E, <10'	EA	3	
425-1-559	INLETS, DT BOT, TYPE E, MODIFY	EA	4	
425-1-589	INLETS, DT BOT, TYPE H, MODIFY	EA	5	
425-1-910	INLETS, CLOSED FLUME	EA	5	
425-2-61	MANHOLES, P-8, <10'	EA	10	
425-2-62	MANHOLES, P-8, >10'	EA	1	
430-174-118	PIPE CULVERT, OPTIONAL MATERIAL, ROUND, 18" SD	LF	560	
430-174-124	PIPE CULVERT, OPTIONAL MATERIAL, ROUND, 24" SD	LF	344	
430-174-130	PIPE CULVERT, OPTIONAL MATERIAL, ROUND, 30" SD	LF	32	
430-174-224	PIPE CULVERT, OPTIONAL MATERIAL, OTHER SHAPE-ELLIPTICAL/ARCH, 24" SD	LF	40	
430-175-118	PIPE CULVERT, OPTIONAL MATERIAL, ROUND, 18" S/CD	LF	15997	

<table border="1"> <thead> <tr> <th colspan="2">REVISIONS</th> </tr> <tr> <th>DATE</th> <th>DESCRIPTION</th> </tr> </thead> <tbody> <tr> <td> </td> <td> </td> </tr> </tbody> </table>				REVISIONS		DATE	DESCRIPTION			KEVIN E. KNUDSEN, P.E. P.E. LICENSE NUMBER 41062 DEWBERRY ENGINEERS INC. 800 NORTH MAGNOLIA AVE., SUITE 1000 ORLANDO, FL 32803	POLK COUNTY ROADS AND DRAINAGE DIVISION			SUMMARY OF PAY ITEMS	SHEET NO. 2
REVISIONS															
DATE	DESCRIPTION														
		ROAD NO.	COUNTY	PROJECT NO.											
		CR 557	POLK	18-73											

THE OFFICIAL RECORD OF THIS SHEET IS THE ELECTRONIC FILE DIGITALLY SIGNED AND SEALED UNDER RULE 61G15-23.004, F.A.C.

SUMMARY OF PAY ITEMS

PAY ITEM NO.	PAY ITEM DESCRIPTION	UNIT	QUANTITY	
			PLAN	FINAL
430-175-124	PIPE CULVERT, OPTIONAL MATERIAL, ROUND, 24" S/CD	LF	4201	
430-175-130	PIPE CULVERT, OPTIONAL MATERIAL, ROUND, 30" S/CD	LF	5949	
430-175-136	PIPE CULVERT, OPTIONAL MATERIAL, ROUND, 36" S/CD	LF	5041	
430-175-142	PIPE CULVERT, OPTIONAL MATERIAL, ROUND, 42" S/CD	LF	1499	
430-175-148	PIPE CULVERT, OPTIONAL MATERIAL, ROUND, 48" S/CD	LF	1271	
430-175-230	PIPE CULVERT, OPTIONAL MATERIAL, OTHER SHAPE-ELLIPTICAL/ARCH, 30" S/CD	LF	46	
430-175-236	PIPE CULVERT, OPTIONAL MATERIAL, OTHER SHAPE-ELLIPTICAL/ARCH, 36" S/CD	LF	1702	
430-175-266	PIPE CULVERT, OPTIONAL MATERIAL, OTHER SHAPE-ELLIPTICAL/ARCH, 66" S/CD	LF	206	
430-518-100	STRAIGHT CONCRETE ENDWALLS, 18", SINGLE, 0 DEGREES, ROUND	EA	4	
430-518-430	STRAIGHT CONCRETE ENDWALLS, 18", QUAD, 45 DEGREES, ROUND	EA	2	
430-524-300	STRAIGHT CONCRETE ENDWALLS, 24", TRIPLE, 0 DEGREES, ROUND	EA	2	
430-530-400	STRAIGHT CONCRETE ENDWALLS, 30", QUAD, 0 DEGREES, ROUND	EA	2	
430-536-100	STRAIGHT CONCRETE ENDWALLS, 36", SINGLE, 0 DEGREES, ROUND	EA	1	
430-536-200	STRAIGHT CONCRETE ENDWALLS, 36", DOUBLE, 0 DEGREES, ROUND	EA	3	
430-536-202	STRAIGHT CONCRETE ENDWALLS, 36", DOUBLE, 0 DEGREES, ELLIPTICAL	EA	2	
430-548-102	STRAIGHT CONCRETE ENDWALLS, 48", SINGLE, 0 DEGREES, ELLIPTICAL	EA	2	
430-982-125	MITERED END SECTION, OPTIONAL ROUND, 18" CD	EA	9	
430-982-129	MITERED END SECTION, OPTIONAL ROUND, 24" CD	EA	3	
430-982-138	MITERED END SECTION, OPTIONAL ROUND, 36" CD	EA	3	
430-982-140	MITERED END SECTION, OPTIONAL ROUND, 42" CD	EA	3	
430-982-141	MITERED END SECTION, OPTIONAL ROUND, 48" CD	EA	2	
430-984-125	MITERED END SECTION, OPTIONAL ROUND, 18" SD	EA	16	
430-984-129	MITERED END SECTION, OPTIONAL ROUND, 24" SD	EA	8	
430-984-133	MITERED END SECTION, OPTIONAL ROUND, 30" SD	EA	2	
430-984-629	MITERED END SECTION, OPTIONAL-ELLIPTICAL/ARCH, 24" SD	EA	2	
520-1-7	CONCRETE CURB & GUTTER, TYPE E	LF	41787	
520-1-10	CONCRETE CURB & GUTTER, TYPE F	LF	40643	
520-2-4	CONCRETE CURB, TYPE D	LF	1191	
520-2-8	CONCRETE CURB, TYPE RA	LF	831	
520-6	SHOULDER GUTTER - CONCRETE	LF	650	
522-1	CONCRETE SIDEWALK AND DRIVEWAYS, 4" THICK	SY	11651	
522-2	CONCRETE SIDEWALK AND DRIVEWAYS, 6" THICK	SY	2979	
527-2	DETECTABLE WARNINGS	SF	1232	
550-10-220	FENCING, TYPE B, 5.1-6.0', STANDARD	LF	17077	
550-60-212	FENCE GATE, TYPE B, SINGLE, 6.1-12.0' OPENING	EA	10	
570-1-2	PERFORMANCE TURF, SOD	SY	301137	
710-11-101	PAINTED PAVEMENT MARKINGS, STANDARD, WHITE, SOLID 6"	GM	32.000	
710-11-102	PAINTED PAVEMENT MARKINGS, STANDARD, WHITE, SOLID FOR INTERCHANGE & URBAN ISLAND, 8"	GM	0.090	
710-11-124	PAINTED PAVEMENT MARKINGS, STANDARD, WHITE, SOLID FOR DIAGONAL OR CHEVRON, 18"	LF	63	
710-11-125	PAINTED PAVEMENT MARKINGS, STANDARD, WHITE, SOLID FOR STOP LINE OR CROSSWALK, 24"	LF	1109	
710-11-141	PAINTED PAVEMENT MARKINGS, STANDARD, WHITE, 2-4 DOTTED GUIDELINE/ 6-10 DOTTED EXTENSION, 6"	GM	172.000	
710-11-160	PAINTED PAVEMENT MARKINGS, STANDARD, WHITE, MESSAGE OR SYMBOL	EA	6	
710-11-170	PAINTED PAVEMENT MARKINGS, STANDARD, WHITE, ARROWS	EA	91	
710-11-201	PAINTED PAVEMENT MARKINGS, STANDARD, YELLOW, SOLID, 6"	GM	31.000	
710-11-202	PAINTED PAVEMENT MARKINGS, STANDARD, YELLOW, SOLID FOR INTERCHANGE & URBAN ISLAND, 8"	GM	0.070	
710-11-224	PAINTED PAVEMENT MARKINGS, STANDARD, YELLOW, SOLID FOR DIAGONAL OR CHEVRON, 18"	LF	1364	

REVISIONS				KEVIN E. KNUDSEN, P.E. P.E. LICENSE NUMBER 41062 DEWBERRY ENGINEERS INC. 800 NORTH MAGNOLIA AVE., SUITE 1000 ORLANDO, FL 32803	POLK COUNTY ROADS AND DRAINAGE DIVISION			SUMMARY OF PAY ITEMS	SHEET NO.
DATE	DESCRIPTION	DATE	DESCRIPTION		ROAD NO.	COUNTY	PROJECT NO.		3
					CR 557	POLK	18-73		

THE OFFICIAL RECORD OF THIS SHEET IS THE ELECTRONIC FILE DIGITALLY SIGNED AND SEALED UNDER RULE 61G15-23.004, F.A.C.

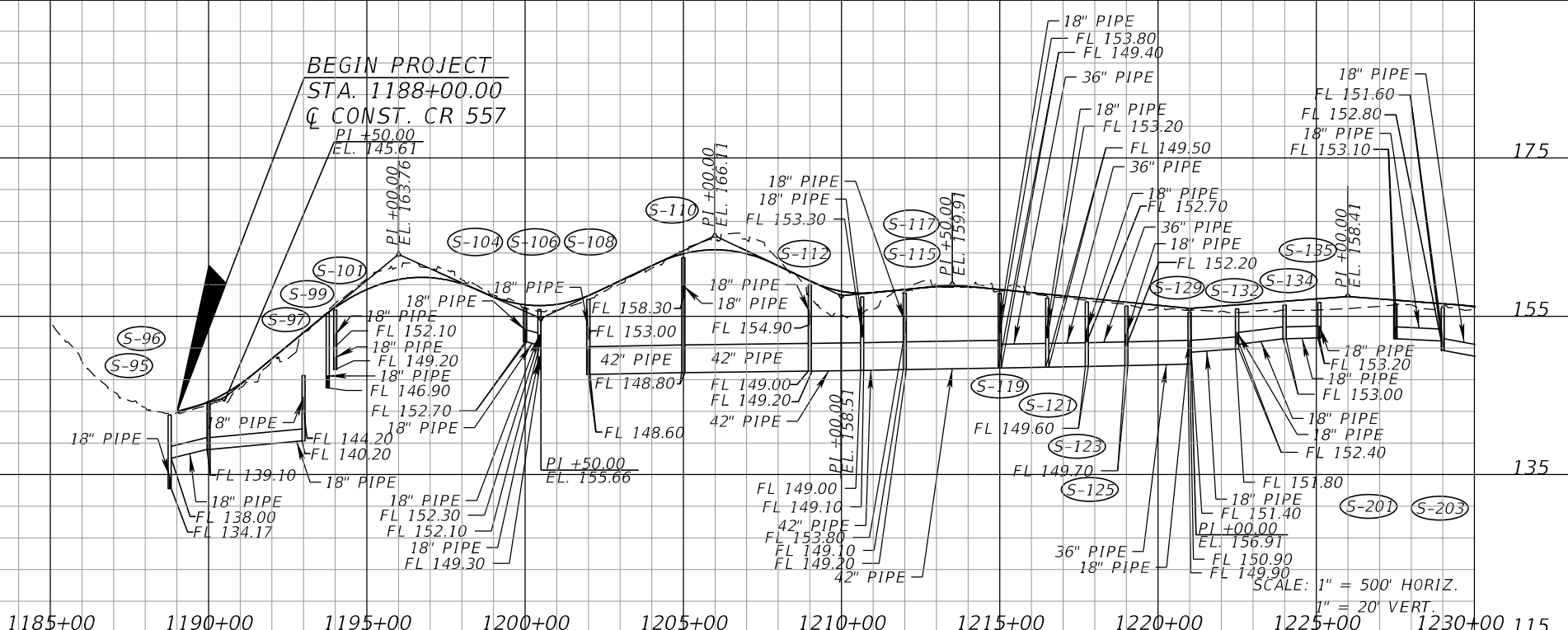
SUMMARY OF PAY ITEMS

PAY ITEM NO.	PAY ITEM DESCRIPTION	UNIT	QUANTITY	
			PLAN	FINAL
630-2-11	CONDUIT (F&I) (UNDERGROUND)	LF	995	
630-2-12	CONDUIT (F&I) (DIRECTIONAL BORE)	LF	210	
632-7-1	SIGNAL CABLE- NEW OR RECONSTRUCTED INTERSECTION, FURNISH & INSTALL	PI	1	
635-2-11	PULL & SPLICE BOX, F&I, 13" x 24" COVER SIZE	EA	38	
639-1-420	ELECTRICAL POWER SERVICE, RELOCATE, UNDERGROUND	AS	1	
639-2-1	ELECTRICAL SERVICE WIRE, FURNISH & INSTALL	LF	50	
641-2-80	PRESTRESSED CONCRETE POLE, COMPLETE POLE REMOVAL- POLE 30' AND GREATER	EA	2	
646-1-11	ALUMINUM SIGNALS POLE, PEDESTAL	EA	4	
649-21-3	STEEL MAST ARM ASSEMBLY, FURNISH AND INSTALL, SINGLE ARM 40'	EA	1	
649-21-13	STEEL MAST ARM ASSEMBLY, FURNISH AND INSTALL, DOUBLE ARM 60'-50'	EA	1	
650-1-14	VEHICULAR TRAFFIC SIGNAL, FURNISH & INSTALL ALUMINUM, 3 SECTION, 1 WAY	AS	8.0	
653-1-11	PEDESTRIAN SIGNAL, FURNISH & INSTALL LED COUNTDOWN, 1 WAY	AS	4	
654-2-21	RECTANGULAR RAPID FLASHING BEACON, F&I - SOLAR POWERED, COMPLETE SIGN ASSEMBLY - SINGLE DIRECTION	AS	24	
660-1-106	LOOP DETECTOR INDUCTIVE , F&I, TYPE 6, 2 CH,SS,S,TD	EA	3	
660-2-102	LOOP ASSEMBLY, F&I, TYPE B	AS	4	
660-2-106	LOOP ASSEMBLY, F&I, TYPE F	AS	3	
663-1-122	SIGNAL PRIORITY AND PREEMPTION SYSTEM, FURNISH AND INSTALL, GPS, DETECTOR	EA	1	
665-1-11	PEDESTRIAN DETECTOR, FURNISH & INSTALL, STANDARD	EA	4	
670-5-110	TRAFFIC CONTROLLER ASSEMBLY, F&I, NEMA	AS	1	
670-5-600	TRAFFIC CONTROLLER ASSEMBLY, REMOVE CONTROLLER WITH CABINET	AS	1	
700-1-11	SINGLE POST SIGN, F&I GROUND MOUNT, UP TO 12 SF	AS	86	
700-1-13	SINGLE POST SIGN, F&I GROUND MOUNT, 21-30 SF	AS	54	
700-1-50	SINGLE POST SIGN, RELOCATE	AS	12	
700-1-60	SINGLE POST SIGN, REMOVE	AS	2	
700-2-12	MULTI-POST SIGN, F&I GROUND MOUNT, 12-20 SF	AS	6	
700-2-15	MULTI-POST SIGN, F&I GROUND MOUNT, 51-100SF	AS	8	
700-5-22	INTERNALLY ILLUMINATED SIGN, F&I, OVERHEAD MOUNT 12-18 SF	EA	3	
700-12-21	SIGN BEACON, F&I GROUND MOUNT- SOLAR POWERED, ONE BEACON	AS	8	
701-1-101	PROFIED THERMOPLASTIC, STANDARD, WHITE, SOLID, 6"	GM	2.022	
701-1-201	PROFIED THERMOPLASTIC, STANDARD, YELLOW, SOLID, 6"	GM	1.566	
705-11-1	DELINEATOR, FLEXIBLE TUBULAR	EA	36	
706-1-3	RAISED PAVEMENT MARKER, TYPE B	EA	3216	
710-12-290	PAINTED PAVEMENT MARKINGS, DURABLE PAINT, YELLOW, ISLAND NOSE	SF	248.4	
710-90	PAINTED PAVEMENT MARKINGS, FINAL SURFACE	LS	1	
711-11-123	THERMOPLASTIC, STD, WHITE, SOLID, 12" FOR CROSSWALK AND ROUNDABOUT	LF	584	
711-11-124	THERMOPLASTIC, STD, WHITE, SOLID, 18" FOR DIAGONALS AND CHEVRONS	LF	415	
711-11-125	THERMOPLASTIC, STD, WHITE, SOLID, 24" FOR STOP LINE AND CROSSWALK	LF	372	
711-11-141	THERMOPLASTIC, STD., WHITE, 2-4 DOTTED GUIDE LINE/ 6-10 DOTTED EXT., 6"	GM	0.717	
711-11-144	THERMOPLASTIC, STANDARD, WHITE, 2-2 DOTTED EXTENSION LINE, 12" FOR ROUNDABOUT	GM	0.052	
711-11-160	THERMOPLASTIC, STD, WHITE, MESSAGE OR SYMBOL	EA	23	
711-11-170	THERMOPLASTIC, STD, WHITE, ARROWS	EA	212	
711-11-224	THERMOPLASTIC, STD, YELLOW, SOLID, 18" FOR DIAGONAL OR CHEVRON	LF	797	
711-11-241	THERMOPLASTIC, STD., YELLOW, 2-4 DOTTED GUIDE LINE/ 6-10 DOTTED EXT., 6"	GM	0.605	
711-14-123	THERMOPLASTIC, PREFORMED, WHITE, SOLID, 12" FOR CROSSWALK	LF	1724	
711-14-125	THERMOPLASTIC, PREFORMED, WHITE, SOLID, 24" FOR CROSSWALK	LF	1557	
711-15-101	THERMOPLASTIC, STANDARD-OPEN GRADED ASPHALT SURFACES WHITE, SOLID, 6"	GM	3.998	
711-15-102	THERMOPLASTIC, STANDARD-OPEN GRADED ASPHALT SURFACES, WHITE, SOLID, 8"	GM	0.077	
711-15-131	THERMOPLASTIC, STANDARD-OPEN GRADED ASPHALT SURFACES, WHITE, SKIP, 6", 10-30 SKIP OR 3-9 LANE DROP	GM	3.357	
711-15-201	THERMOPLASTIC, STANDARD-OPEN GRADED ASPHALT SURFACES, YELLOW, SOLID, 6"	GM	3.215	
711-16-101	THERMOPLASTIC, STANDARD-OTHER SURFACES, WHITE, SOLID, 6"	GM	11.037	
711-16-102	THERMOPLASTIC, STANDARD-OTHER SURFACES, WHITE, SOLID, 8"	GM	0.441	
711-16-131	THERMOPLASTIC, STANDARD-OTHER SURFACES, WHITE, SKIP, 6", 10-30 SKIP OR 3-9 LANE DROP	GM	6.759	
711-16-133	THERMOPLASTIC, STANDARD-OTHER SURFACES WHITE, SKIP, 12"- APPROACH TO TOLL PLAZA OR 3-9 LANE DROP	GM	0.100	
711-16-201	THERMOPLASTIC, STANDARD-OTHER SURFACES, YELLOW, SOLID, 6"	GM	9.575	


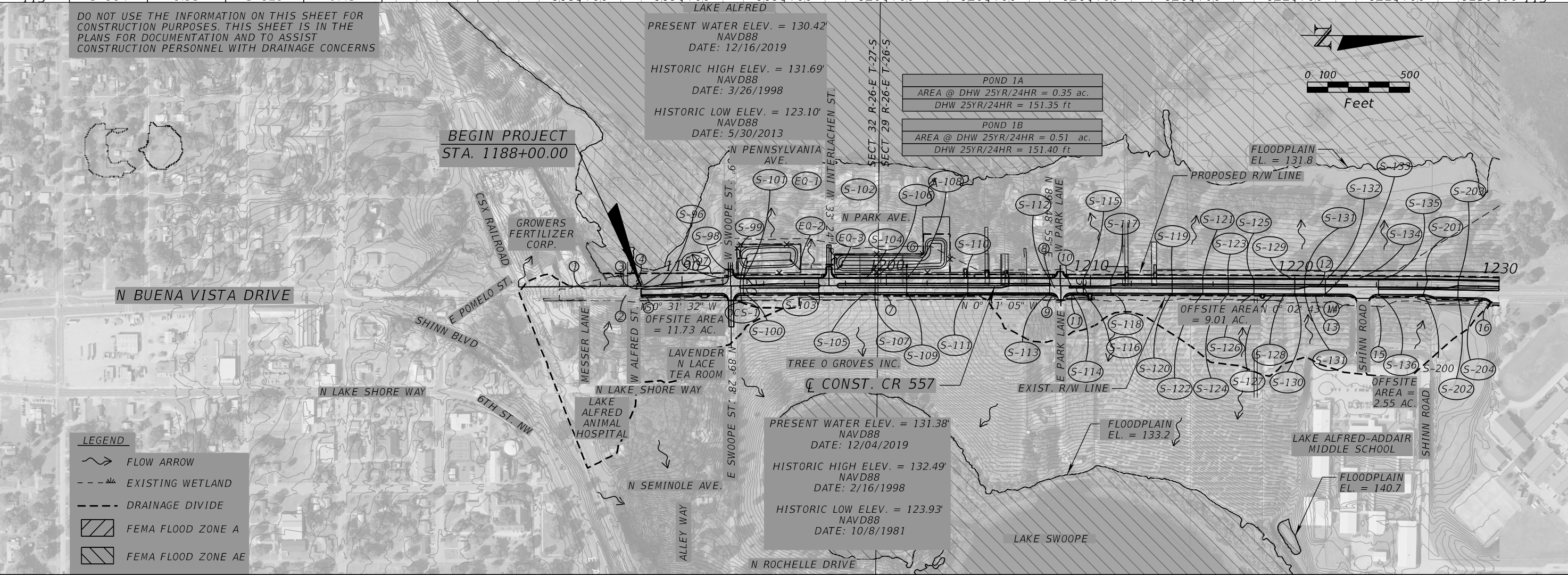
<table border="1"> <thead> <tr> <th colspan="2">REVISIONS</th> </tr> <tr> <th>DATE</th> <th>DESCRIPTION</th> </tr> </thead> <tbody> <tr> <td> </td> <td> </td> </tr> </tbody> </table>				REVISIONS		DATE	DESCRIPTION			KEVIN E. KNUDSEN, P.E. P.E. LICENSE NUMBER 41062 DEWBERRY ENGINEERS INC. 800 NORTH MAGNOLIA AVE., SUITE 1000 ORLANDO, FL 32803	POLK COUNTY ROADS AND DRAINAGE DIVISION			SUMMARY OF PAY ITEMS	SHEET NO. 4
REVISIONS															
DATE	DESCRIPTION														
<table border="1"> <thead> <tr> <th>ROAD NO.</th> <th>COUNTY</th> <th>PROJECT NO.</th> </tr> </thead> <tbody> <tr> <td>CR 557</td> <td>POLK</td> <td>18-73</td> </tr> </tbody> </table>		ROAD NO.	COUNTY	PROJECT NO.	CR 557	POLK	18-73								
ROAD NO.	COUNTY	PROJECT NO.													
CR 557	POLK	18-73													

THE OFFICIAL RECORD OF THIS SHEET IS THE ELECTRONIC FILE DIGITALLY SIGNED AND SEALED UNDER RULE 61G15-23.004, F.A.C.

STR.	AREA (ac)	STR.	AREA (ac)	STR.	AREA (ac)
S-100	0.59	S-115	0.27	S-130	1.02
S-101	0.35	S-116	0.88	S-131	0.80
S-102	0.12	S-117	0.19	S-132	0.18
S-103	0.18	S-118	0.38	S-133	0.70
S-104	0.17	S-119	0.19	S-134	0.14
S-105	0.35	S-120	0.67	S-135	0.12
S-106	0.25	S-121	0.19	S-136	0.09
S-107	0.25	S-122	0.91	S-200	0.13
S-108	0.38	S-123	0.16	S-201	0.20
S-109	0.43	S-124	0.92	S-202	0.19
S-110	0.13	S-125	0.16	S-203	0.20
S-111	0.17	S-126	1.04	S-204	0.16
S-112	0.36	S-127	0.95		
S-113	0.82	S-128	0.62		
S-114	1.33	S-129	0.43		



DO NOT USE THE INFORMATION ON THIS SHEET FOR CONSTRUCTION PURPOSES. THIS SHEET IS IN THE PLANS FOR DOCUMENTATION AND TO ASSIST CONSTRUCTION PERSONNEL WITH DRAINAGE CONCERNS



LEGEND

- FLOW ARROW
- EXISTING WETLAND
- DRAINAGE DIVIDE
- FEMA FLOOD ZONE A
- FEMA FLOOD ZONE AE

REVISIONS		REVISIONS	
DATE	DESCRIPTION	DATE	DESCRIPTION

SEAN CARRIGAN, P.E.
 P.E. LICENSE NUMBER 73041
 DEWBERRY ENGINEERS INC.
 800 NORTH MAGNOLIA AVE., SUITE 1000
 ORLANDO, FL 32803

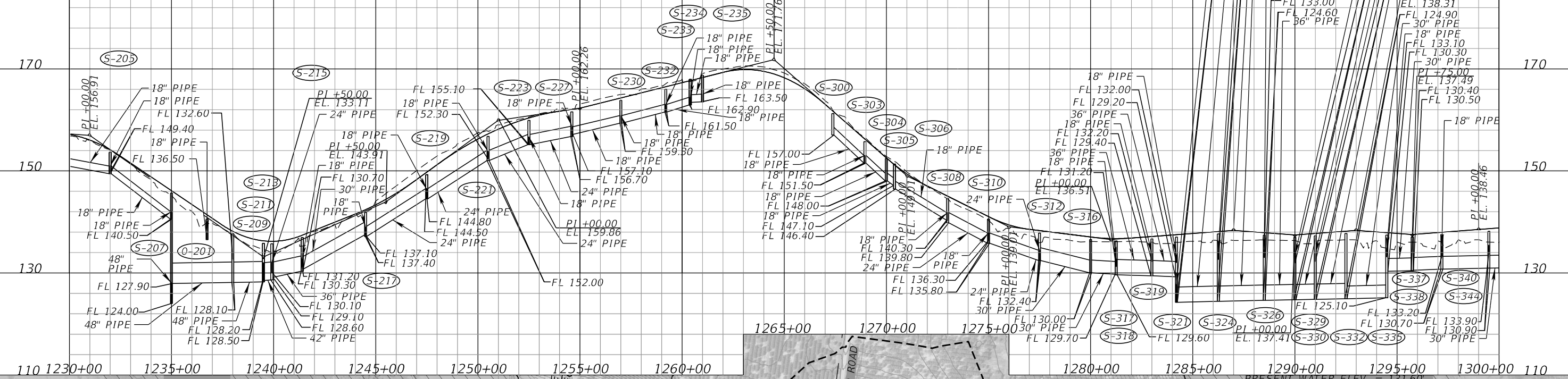
POLK COUNTY ROADS AND DRAINAGE DIVISION		
ROAD NO.	COUNTY	PROJECT NO.
CR 557	POLK	18-73

DRAINAGE MAP

SHEET NO.
5

THE OFFICIAL RECORD OF THIS SHEET IS THE ELECTRONIC FILE DIGITALLY SIGNED AND SEALED UNDER RULE 61G15-23.004, F.A.C.

STR.	AREA (ac)	STR.	AREA (ac)	STR.	AREA (ac)	STR.	AREA (ac)	STR.	AREA (ac)	STR.	AREA (ac)	STR.	AREA (ac)	STR.	AREA (ac)	STR.	AREA (ac)	STR.	AREA (ac)
S-205	0.38	S-214	1.51	S-223	0.26	S-234	0.34	S-307	0.35	S-316	0.26	S-325	0.08	S-334	0.07	S-343	0.19		
S-206	0.57	S-215	0.40	S-226	0.23	S-235	0.22	S-308	0.25	S-317	0.38	S-326	0.19	S-335	0.19	S-344	0.15		
S-207	0.40	S-216	1.48	S-227	0.32	S-300	0.53	S-309	0.26	S-318	0.31	S-327	0.17	S-336	0.03				
S-208	0.35	S-217	0.40	S-228	2.15	S-301	0.52	S-310	0.20	S-319	0.15	S-328	0.15	S-337	0.34				
S-209	0.39	S-218	1.36	S-229	0.23	S-302	0.09	S-311	0.32	S-320	0.12	S-329	0.43	S-338	0.28				
S-210	0.21	S-219	0.38	S-230	0.28	S-303	0.18	S-312	0.25	S-321	0.26	S-330	0.20	S-339	0.04				
S-211	0.18	S-220	0.85	S-231	0.13	S-304	0.13	S-313	0.14	S-322	0.18	S-331	0.18	S-340	0.24				
S-212	0.32	S-221	0.24	S-232	0.15	S-305	0.05	S-314	0.05	S-323	0.03	S-332	0.07	S-341	0.06				
S-213	0.25	S-222	0.46	S-233	0.06	S-306	0.17	S-315	0.13	S-324	0.09	S-333	0.05	S-342	0.19				



SCALE: 1" = 500' HORIZ.
1" = 20' VERT.

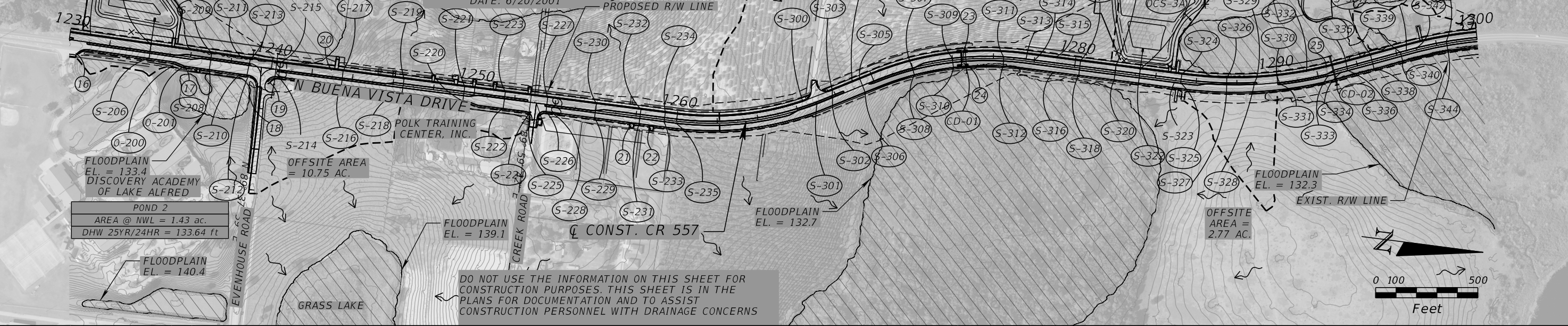
LEGEND

- FLOW ARROW
- - - - - EXISTING WETLAND
- - - - - DRAINAGE DIVIDE
- ▨ FEMA FLOOD ZONE A
- ▨ FEMA FLOOD ZONE AE

LAKE EVA
PRESENT WATER ELEV. = 130.51' NAVD88
DATE: 12/16/2019
HISTORIC HIGH ELEV. = 130.99' NAVD88
DATE: 3/11/1998
HISTORIC LOW ELEV. = 124.58' NAVD88
DATE: 6/20/2001

POND 3
AREA @ NWL = 2.05 ac.
DHW 25YR/24HR = 133.92 ft

LAKE CAMP
PRESENT WATER ELEV. = 131.60 NAVD88
DATE: 12/16/2019
HISTORIC HIGH ELEV. = 132.63' NAVD88
DATE: 9/15/2015
HISTORIC LOW ELEV. = 127.65' NAVD88
DATE: 6/20/2001



DO NOT USE THE INFORMATION ON THIS SHEET FOR CONSTRUCTION PURPOSES. THIS SHEET IS IN THE PLANS FOR DOCUMENTATION AND TO ASSIST CONSTRUCTION PERSONNEL WITH DRAINAGE CONCERNS

REVISIONS		REVISIONS	
DATE	DESCRIPTION	DATE	DESCRIPTION

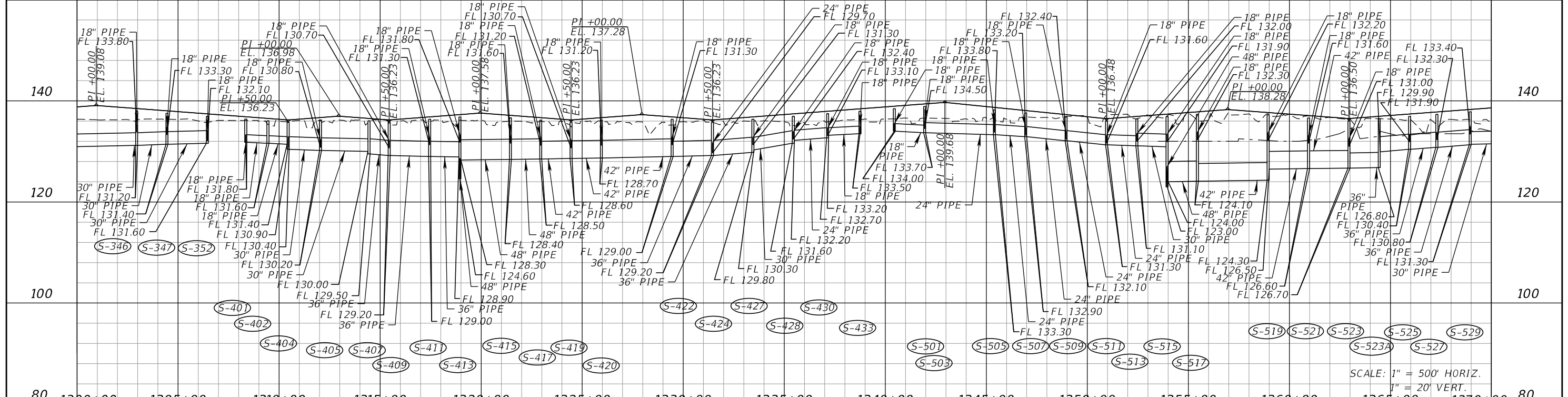
SEAN CARRIGAN, P.E.
P.E. LICENSE NUMBER 73041
DEWBERRY ENGINEERS INC.
800 NORTH MAGNOLIA AVE., SUITE 1000
ORLANDO, FL 32803

POLK COUNTY ROADS AND DRAINAGE DIVISION		
ROAD NO.	COUNTY	PROJECT NO.
CR 557	POLK	18-73

SHEET NO.	
6	

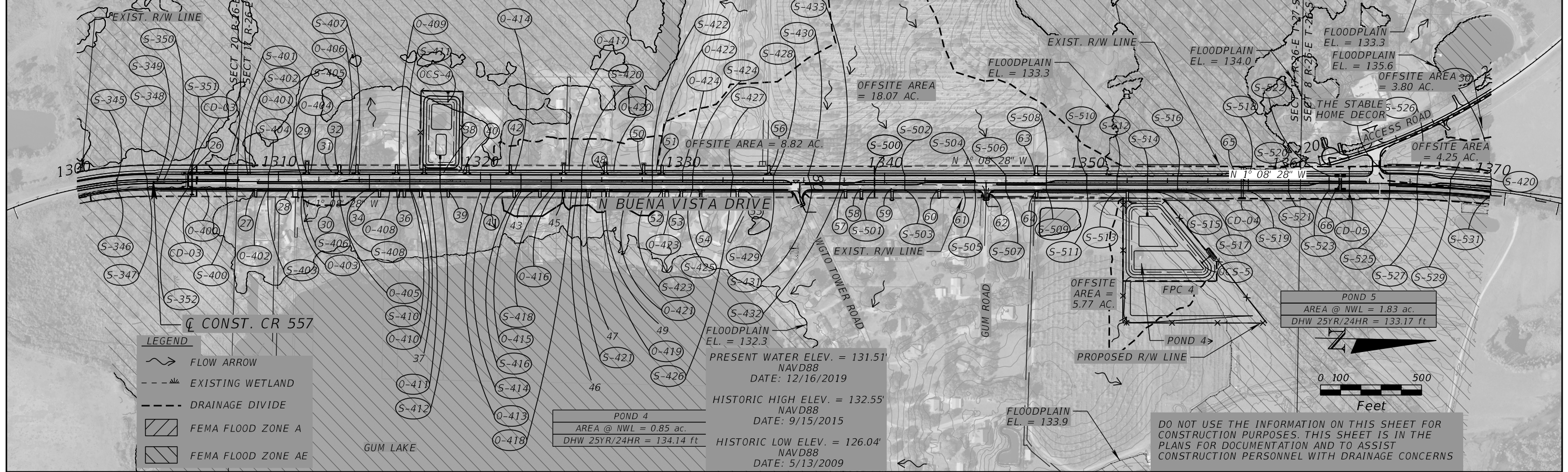
DRAINAGE MAP

THE OFFICIAL RECORD OF THIS SHEET IS THE ELECTRONIC FILE DIGITALLY SIGNED AND SEALED UNDER RULE 61G15-23.004, F.A.C.



SCALE: 1" = 50' HORIZ.
1" = 20' VERT.

STR.	AREA (ac)	STR.	AREA (ac)	STR.	AREA (ac)	STR.	AREA (ac)	STR.	AREA (ac)	STR.	AREA (ac)	STR.	AREA (ac)	STR.	AREA (ac)	STR.	AREA (ac)
S-345	0.26	S-351	0.16	S-404	0.38	S-410	0.17	S-416	0.17	S-422	0.21	S-428	0.33	S-500	0.29	S-506	0.22
S-346	0.20	S-352	0.22	S-405	0.13	S-411	0.21	S-417	0.21	S-423	0.17	S-429	0.07	S-501	0.17	S-507	0.06
S-347	0.15	S-400	0.23	S-406	0.09	S-412	0.11	S-418	0.34	S-424	0.56	S-430	0.32	S-502	0.17	S-508	0.28
S-348	0.19	S-401	0.25	S-407	0.22	S-413	0.14	S-419	0.42	S-425	0.45	S-431	0.15	S-503	0.11	S-509	0.23
S-349	0.07	S-402	0.15	S-408	0.51	S-414	0.17	S-420	0.28	S-426	0.24	S-432	0.19	S-504	0.34	S-511	0.40
S-350	0.04	S-403	0.42	S-409	0.42	S-415	0.21	S-421	0.23	S-427	0.29	S-433	0.34	S-505	0.28	S-512	0.21



- LEGEND**
- FLOW ARROW
 - EXISTING WETLAND
 - DRAINAGE DIVIDE
 - FEMA FLOOD ZONE A
 - FEMA FLOOD ZONE AE

POND 4
AREA @ NWL = 0.85 ac.
DHW 25YR/24HR = 134.14 ft

PRESENT WATER ELEV. = 131.51' NAVD88
DATE: 12/16/2019
HISTORIC HIGH ELEV. = 132.55' NAVD88
DATE: 9/15/2015
HISTORIC LOW ELEV. = 126.04' NAVD88
DATE: 5/13/2009

DO NOT USE THE INFORMATION ON THIS SHEET FOR CONSTRUCTION PURPOSES. THIS SHEET IS IN THE PLANS FOR DOCUMENTATION AND TO ASSIST CONSTRUCTION PERSONNEL WITH DRAINAGE CONCERNS

REVISIONS			
DATE	DESCRIPTION	DATE	DESCRIPTION

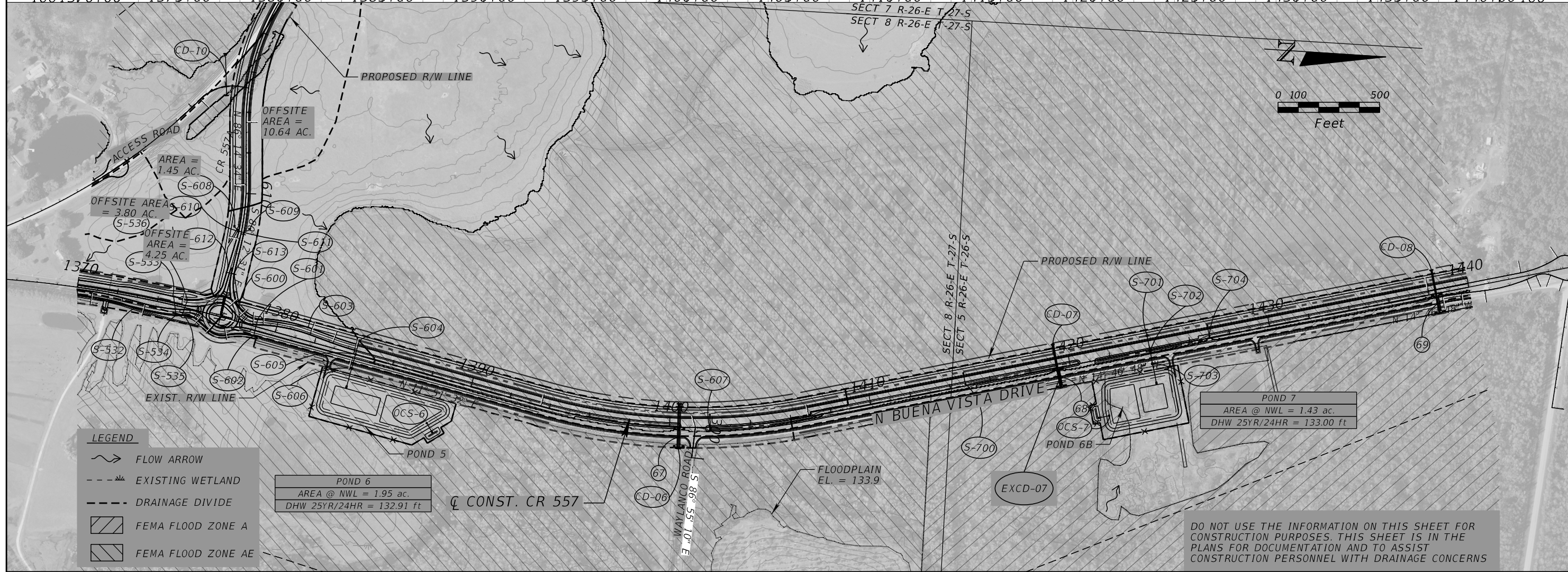
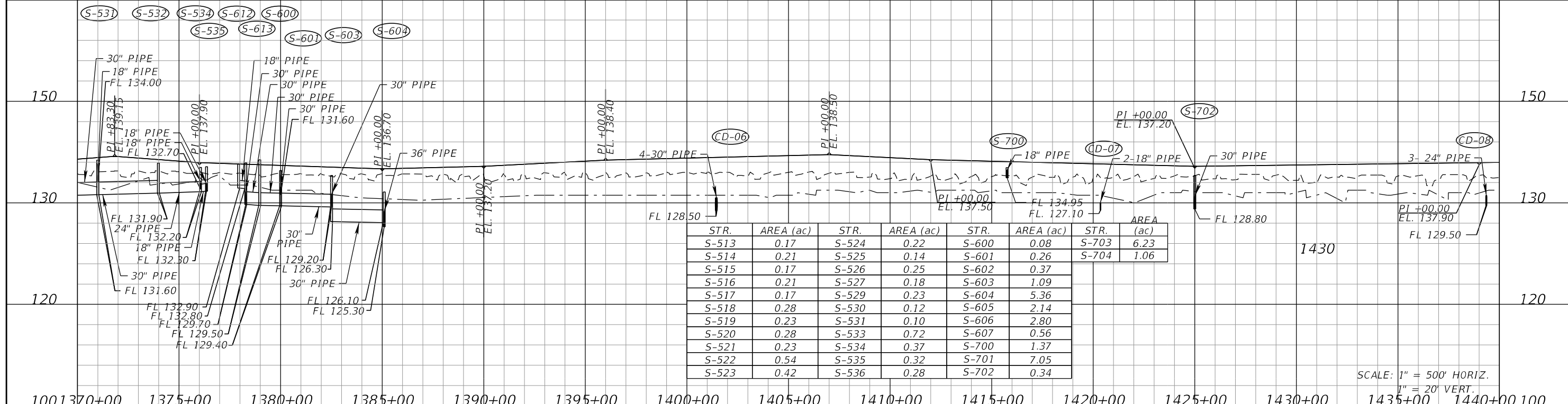
SEAN CARRIGAN, P.E.
P.E. LICENSE NUMBER 73041
DEWBERRY ENGINEERS INC.
800 NORTH MAGNOLIA AVE., SUITE 1000
ORLANDO, FL 32803

POLK COUNTY ROADS AND DRAINAGE DIVISION		
ROAD NO.	COUNTY	PROJECT NO.
CR 557	POLK	18-73

DRAINAGE MAP

SHEET NO.
7

THE OFFICIAL RECORD OF THIS SHEET IS THE ELECTRONIC FILE DIGITALLY SIGNED AND SEALED UNDER RULE 61G15-23.004, F.A.C.



LEGEND

- FLOW ARROW
- EXISTING WETLAND
- DRAINAGE DIVIDE
- FEMA FLOOD ZONE A
- FEMA FLOOD ZONE AE

POND 6
 AREA @ NWL = 1.95 ac.
 DHW 25YR/24HR = 132.91 ft

POND 7
 AREA @ NWL = 1.43 ac.
 DHW 25YR/24HR = 133.00 ft

DO NOT USE THE INFORMATION ON THIS SHEET FOR CONSTRUCTION PURPOSES. THIS SHEET IS IN THE PLANS FOR DOCUMENTATION AND TO ASSIST CONSTRUCTION PERSONNEL WITH DRAINAGE CONCERNS

REVISIONS		REVISIONS	
DATE	DESCRIPTION	DATE	DESCRIPTION

SEAN CARRIGAN, P.E.
 P.E. LICENSE NUMBER 73041
 DEWBERRY ENGINEERS INC.
 800 NORTH MAGNOLIA AVE., SUITE 1000
 ORLANDO, FL 32803

POLK COUNTY ROADS AND DRAINAGE DIVISION		
ROAD NO.	COUNTY	PROJECT NO.
CR 557	POLK	18-73

DRAINAGE MAP

SHEET NO.
8

THE OFFICIAL RECORD OF THIS SHEET IS THE ELECTRONIC FILE DIGITALLY SIGNED AND SEALED UNDER RULE 61G15-23.004, F.A.C.

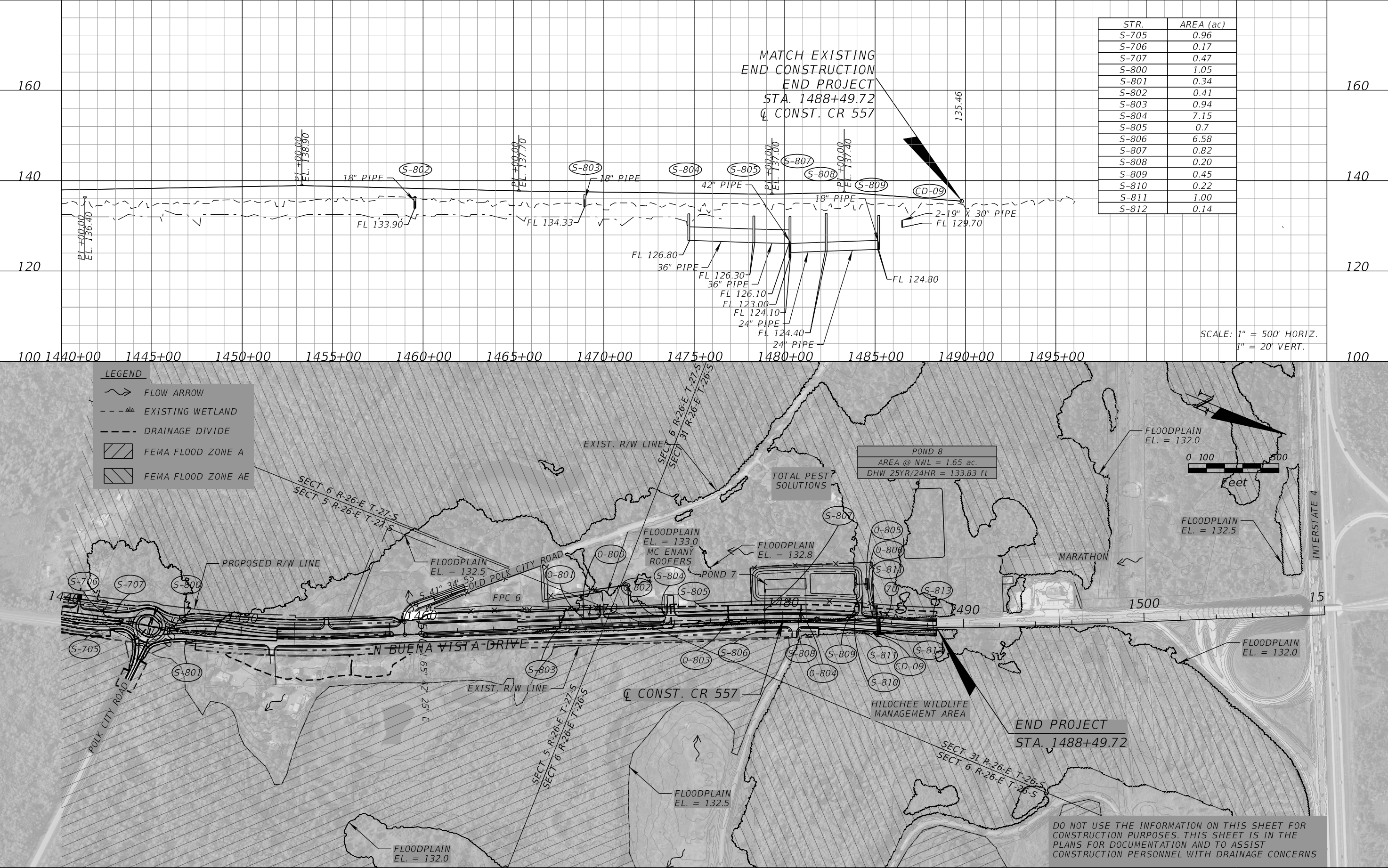
STR.	AREA (ac)
S-705	0.96
S-706	0.17
S-707	0.47
S-800	1.05
S-801	0.34
S-802	0.41
S-803	0.94
S-804	7.15
S-805	0.7
S-806	6.58
S-807	0.82
S-808	0.20
S-809	0.45
S-810	0.22
S-811	1.00
S-812	0.14

MATCH EXISTING
END CONSTRUCTION
END PROJECT
STA. 1488+49.72
Q CONST. CR 557

SCALE: 1" = 500' HORIZ.
1" = 20' VERT.

LEGEND

- FLOW ARROW
- EXISTING WETLAND
- DRAINAGE DIVIDE
- FEMA FLOOD ZONE A
- FEMA FLOOD ZONE AE



REVISIONS		REVISIONS	
DATE	DESCRIPTION	DATE	DESCRIPTION

SEAN CARRIGAN, P.E.
P.E. LICENSE NUMBER 73041
DEWBERRY ENGINEERS INC.
800 NORTH MAGNOLIA AVE., SUITE 1000
ORLANDO, FL 32803

POLK COUNTY ROADS AND DRAINAGE DIVISION		
ROAD NO.	COUNTY	PROJECT NO.
CR 557	POLK	18-73

DRAINAGE MAP

SHEET NO.
9

THE OFFICIAL RECORD OF THIS SHEET IS THE ELECTRONIC FILE DIGITALLY SIGNED AND SEALED UNDER RULE 61G15-23.004, F.A.C.

- 1 CURB INLET
TOP EL. = 149.24
N. INV. = 142.60 - 18" RCP
- 2 DBI
TOP EL. = 143.70
N. INV. = 140.36 - 12" RCP
- 3 CURB INLET
TOP EL. = 143.82
S. INV. = 138.00 - 18" RCP
W. INV. = 134.17 - 30" RCP
- 4 PROJECTED END TREATMENT
INV. = 133.61 - 18" RCP
- 5 DBI
TOP EL. = 143.60
S. INV. = 139.92 - 12" RCP
- 6 DBI
TOP EL. = 152.64
E. INV. = 152.58 - 15" RCP
- 7 DBI
TOP EL. = N/S
- 8 DBI
TOP EL. = 153.97
E. INV. = 153.77 - 12" RCP
- 9 DBI
TOP EL. = 153.77
W. INV. = 153.75 - 12" RCP
- 10 DBI
TOP EL. = 153.90
- 11 DBI
TOP EL. = 153.41
- 12 CURB INLET
TOP EL. = 152.93
E. INV. = 152.74 - 12" RCP
- 13 CURB INLET
TOP EL. = 156.06
W. INV. = 153.72 - 12" RCP
- 14 DBI
TOP EL. = 154.76
N. INV. = 151.48 - 18" CPP
- 15 DBI
TOP EL. = 154.74
S. INV. = 151.88 - 19" CPP
- 16 MES
S. INV. = 155.65 - 18" RCMP
N. INV. = 152.64 - 14" X 22" RCP
- 17 DBI
TOP EL. = 132.69
E. INV. = 131.75 - 24" CPP
- 18 DBI
TOP EL. = 126.29
- 19 DBI
TOP EL. = 134.08

- 20 PROJECTED END TREATMENT
S. INV. = 137.88 - 18" CPM
N. INV. = 138.22" - 18" CPM
- 21 MES
S. INV. = 162.78 - 18" CPM
N. INV. = 163.00 - 18" CPM
- 22 MES
S. INV. = 163.74 - 18" CPM
N. INV. = 163.84 - 18" CPM
- 23 DBI
TOP EL. = 138.29
E. INV. = 134.99 - 18" RCP
- 24 STRAIGHT ENDWALL
INV. = 134.32 - 18" RCP
- 25 CROSS DRAIN
2 - 36" PIPE
E. INV. = 129.5 - 36" RCP (S ENDWALL)
E. INV. = 129.6 - 36" RCP (N ENDWALL)
W. INV. = 130.00 - 36" RCP (S ENDWALL)
W. INV. = 130.00 - 36" RCP (N ENDWALL)
- 26 CROSS DRAIN
2 - 36" PIPE
E. INV. = 129.30 - 36" MATERIAL N/A (S ENDWALL)
E. INV. = 129.50 - 36" MATERIAL N/A (N ENDWALL)
W. INV. = 129.50 - 36" MATERIAL N/A (S ENDWALL)
W. INV. = 129.60 - 36" MATERIAL N/A (N ENDWALL)
- 27 PROJECTED END TREATMENT
S. INV. = 131.07 - 18" RCP
N. INV. = 131.26 - 18" RCP
- 28 MES
S. INV. = 132.64 - 18" CPM
N. INV. = 132.72 - 18" RCP
- 29 PROJECTED END TREATMENT
S. INV. = 131.62 - 18" CMP
S. INV. = 131.62 - 18" CMP
- 30 PROJECTED END TREATMENT
S. INV. = 132.77 - 18" CMP
N. INV. = 132.84 - 18" CMP CRUSHED
- 31 MES
S. INV. = 132.38 - 18" CPM
N. INV. = 132.73 - 18" CPM
- 32 PROJECTED END TREATMENT
S. INV. = 132.69 - 18" RCP
N. INV. = 132.66 - 18" RCP
- 33 PROJECTED END TREATMENT
S. INV. = 133.06 - 18" RCP
N. INV. = 133.28 - 18" RCP
- 34 PROJECTED END TREATMENT
S. INV. = 132.59 - 18" RCP BROKEN
N. INV. = 132.98 - 18" RCP
- 35 PROJECTED END TREATMENT
S. INV. = 133.08 - 18" RCP
N. INV. = 133.30 - 18" RCP
- 36 PROJECTED END TREATMENT
S. INV. = 133.05 - 18" RCP
N. INV. = 133.11 - 18" RCP
- 37 PROJECTED END TREATMENT
S. INV. = 133.22 - 18" RCP
N. INV. = 133.48 - 18" RCP

- 38 PROJECTED END TREATMENT
S. INV. = 132.87 - 18" RCP
N. INV. = 132.90 - 18" RCP
- 39 PROJECTED END TREATMENT
S. INV. = 132.96 - 18" RCP
N. INV. = 132.84 - 18" RCP
- 40 PROJECTED END TREATMENT
S. INV. = 132.86 - 18" RCP
N. INV. = 132.47 - 18" RCP
- 41 MES
S. INV. = 132.90 - 18" CPM
N. INV. = 132.86 - 18" CPM
- 42 MES
S. INV. = 132.34 - 18" CPM
N. INV. = 132.58 - 18" CPM
- 43 MES
S. INV. = 132.17 - 18" CPM
N. INV. = 132.92 - 18" CPM
- 44 MES
S. INV. = 132.70 - 18" CPM
N. INV. = 132.52 - 18" CPM
- 45 MES
S. INV. = 133.24 - 18" CPM
N. INV. = 133.60 - 18" CPM
- 46 MES
S. INV. = 133.44 - 18" CPM
N. INV. = 133.25 - 18" CPM
- 47 MES
S. INV. = 132.86 - 18" CPM
N. INV. = 132.90 - 18" CPM
- 48 MES
S. INV. = 132.97 - 18" CPM
N. INV. = 132.96 - 18" CPM
- 49 MES
S. INV. = 132.69 - 18" CPM
N. INV. = 132.73 - 18" CPM
- 50 PROJECTED END TREATMENT
S. INV. = 132.80 - 12" X 22" CMP CRUSHED
N. INV. = 132.98 - 12" X 22" CMP CRUSHED
- 51 PROJECTED END TREATMENT
S. INV. = 133.22 - 18" CMP
N. INV. = 133.12 - 18" CMP CRUSHED
- 52 MES
S. INV. = 132.96 - 18" CPM
N. INV. = 132.99 - 18" CPM
- 53 MES
S. INV. = 133.42 - 18" CPM
N. INV. = 133.41 - 18" CPM
- 54 MES
S. INV. = 133.57 - 18" CPM
N. INV. = 133.74 - 18" CPM
- 55 PROJECTED END TREATMENT
S. INV. = 133.54 - 18" CMP
N. INV. = 133.09 - 18" CMP
- 56 PROJECTED END TREATMENT
S. INV. = 133.11 - 18" CMP CRUSHED
N. INV. = 133.07 - 18" CMP

- 57 PROJECTED END TREATMENT
S. INV. = 134.14 - 15" CMP CRUSHED
N. INV. = 134.11 - 15" CMP
- 58 PROJECTED END TREATMENT
S. INV. = 133.71 - 15" CMP
N. INV. = 133.55 - 15" CMP
- 59 PROJECTED END TREATMENT
S. INV. = 134.04 - 12" CMP
N. INV. = 133.20 - 12" CMP
- 60 PROJECTED END TREATMENT
S. INV. = 132.80 - 20" X 28" CPM
N. INV. = 132.61 - 20" X 28" CPM
- 61 PROJECTED END TREATMENT
S. INV. = 133.51 - 24" CPM
N. INV. = 133.37 - 24" CPM
- 62 PROJECTED END TREATMENT
S. INV. = 131.47 - 24" CMP
N. INV. = 131.55 - 24" CMP
- 63 PROJECTED END TREATMENT
S. INV. = 134.28 - CMP SIZE N/A
N. INV. = 136.30 - CMP DIR
- 64 PROJECTED END TREATMENT
S. INV. = 132.22 - 18" CMP
N. INV. = 131.99 - 18" CMP
- 65 BOX CULVERT
10'W X 3'H
E. INV. = 129.81 (N ENDWALL)
W. INV. = 130.47 (S ENDWALL)
- 66 CROSS DRAIN
E. INV. = 131.41 - 24" PIPE (STRAIGHT ENDWALL)
W. INV. = 131.77 - 24" PIPE (U-ENDWALL)
- 67 CROSS DRAIN
4 - 30" PIPE
E. INV. = 128.38 (NE ENDWALL)
E. INV. = 128.48 (NC ENDWALL)
E. INV. = 128.48 (SC ENDWALL)
E. INV. = 128.48 (SE ENDWALL)
W. INV. = 128.46 (NW ENDWALL)
W. INV. = 128.51 (NC ENDWALL)
W. INV. = 128.63 (SC ENDWALL)
W. INV. = 128.70 (SW ENDWALL)
- 68 CROSS DRAIN
2 - 18" PIPE
W. INV. = 129.56 (NW ENDWALL)
W. INV. = 129.41 (SW ENDWALL)
E. INV. = 129.42 (NE ENDWALL)
E. INV. = 129.28 (SE ENDWALL)
- 69 CROSS DRAIN
3 - 24" PIPE
W. INV. = 129.28 (NW ENDWALL)
W. INV. = 129.46 (NC ENDWALL)
W. INV. = 129.50 (SW ENDWALL)
E. INV. = 129.24 (NE ENDWALL)
E. INV. = 129.46 (NC ENDWALL)
E. INV. = 129.50 (SE ENDWALL)
- 70 CROSS DRAIN
2 - 20" POPE
E. INV. = 130.05 (N ENDWALL)
E. INV. = 130.07 (S ENDWALL)
W. INV. = 130.10 (N ENDWALL)
W. INV. = 130.15 (S ENDWALL)

REVISIONS				SEAN CARRIGAN, P.E. P.E. LICENSE NUMBER 73041 DEWBERRY ENGINEERS INC. 800 NORTH MAGNOLIA AVE., SUITE 1000 ORLANDO, FL 32803	POLK COUNTY ROADS AND DRAINAGE DIVISION			DRAINAGE MAP	SHEET NO.
DATE	DESCRIPTION	DATE	DESCRIPTION		ROAD NO.	COUNTY	PROJECT NO.		10
					CR 557	POLK	18-73		

THE OFFICIAL RECORD OF THIS SHEET IS THE ELECTRONIC FILE DIGITALLY SIGNED AND SEALED UNDER RULE 61G15-23.004, F.A.C.

SUMMARY OF FLOOD DATA
COUNTY PROJECT NO. 18-73

SHEET __ OF __

DATE: 04/25/22

STRUCTURE NO.	STATION	DESIGN FLOOD		BASE FLOOD		OVERTOPPING FLOOD				GREATEST FLOOD			
		2% PROB	50 YR FREQ	1% PROB	100 YR FREQ	DISCHARGE	STAGE	PROB %	FREQ YR	DISCHARGE	STAGE	PROB %	FREQ YR
		DISCHARGE	STAGE	DISCHARGE	STAGE								
CD-01	1274+65.00	0.00	136.00	0.00	136.00					0.00	136.00	0.2	500
CD-02	1292+80.00	23.42	131.01	26.96	131.42					37.00	132.54	0.2	500
CD-03	1305+72.02	1.94	131.01	5.76	131.41					12.18	132.54	0.2	500
CD-04	1357+70.00	109.42	133.12	114.65	133.23					148.65	133.94	0.2	500
CD-05	1362+35.00	6.25	133.05	7.04	133.15					5.08	132.91	0.2	500
CD-06	1400+46.18	99.84	132.53	104.04	132.67					129.60	133.59	0.2	500
CD-07	1419+35.00	14.70	132.53	15.32	132.67					19.08	133.59	0.2	500
CD-08	1438+35.00	44.19	132.54	46.05	132.67					57.36	133.59	0.2	500
CD-09	1485+22.09	16.32	131.87	16.10	131.92					14.42	132.05	0.2	500
CD-10	218+08.47	9.74	133.15	11.29	133.25					13.76	133.96	0.2	500

NOTE: THE HYDRAULIC DATA IS SHOWN FOR INFORMATIONAL PURPOSES ONLY, TO INDICATE THE FLOOD DISCHARGES AND WATER SURFACE ELEVATIONS WHICH MAY BE ANTICIPATED IN ANY GIVEN YEAR. THIS DATA WAS GENERATED USING HIGHLY VARIABLE FACTORS DETERMINED BY A STUDY OF THE WATERSHED. MANY JUDGEMENTS AND ASSUMPTIONS ARE REQUIRED TO ESTABLISH THESE FACTORS. THE RESULTANT HYDRAULIC DATA IS SENSITIVE TO CHANGES, PARTICULARLY OF ANTECEDENT CONDITIONS, URBANIZATION, CHANNELIZATION, AND LAND USE. USERS OF THIS DATA ARE CAUTIONED AGAINST THE ASSUMPTION OF PRECISION WHICH CAN NOT BE ATTAINED. DISCHARGES ARE IN CUBIC FEET PER SECOND (CFS) AND STAGES ARE IN FEET, NAVD 88.

DEFINITIONS:

DESIGN FLOOD: UTILIZED TO ASSURE A STANDARD LEVEL OF HYDRAULIC PERFORMANCE.

BASE FLOOD: HAS A 1% CHANCE OF BEING EXCEEDED IN ANY YEAR (100 YR. FREQUENCY).

PREPARED BY: NORA RIOS, EI

OVERTOPPING FLOOD: CAUSES FLOW OVER THE HIGHWAY, OVER A WATERSHED DIVIDE OR THRU EMERGENCY DATE: 04/25/2022 RELIEF STRUCTURES.

GREATEST FLOOD: THE MOST SEVERE THAT CAN BE PREDICTED WHERE OVERTOPPING IS NOT PRACTICABLE.

REVISIONS				SEAN CARRIGAN, P.E. P.E. LICENSE NUMBER 73041 DEWBERRY ENGINEERS INC. 800 NORTH MAGNOLIA AVE., SUITE 1000 ORLANDO, FL 32803	POLK COUNTY ROADS AND DRAINAGE DIVISION			SUMMARY OF FLOOD DATA	SHEET NO.
DATE	DESCRIPTION	DATE	DESCRIPTION		ROAD NO.	COUNTY	PROJECT NO.		
					CR 557	POLK	18-73		11

QUANTITY	STR. NO.	STATION	SIDE	DESCRIPTION	BARRELS	GUTTER INLETS		CROSS DRAIN MITERED END SECTION								STRAIGHT CONCRETE ENDWALL								REMARKS
						S-P	S-J	ROUND				0-DEG SINGLE				0-DEG DOUBLE	0-DEG TRIPLE	0-DEG QUADRUPLE						
						<10'	<10'	18"	24"	30"	36"	42"	48"	18"	24"	30"	36"	48"x63"	19"x30"	36"	24"	18"	30"	
P F	S-102	1196+70.00	LT.	Inlet, Pipe	1																			
P F	S-103	1196+70.00	RT.	Inlet, Pipe	1																			
P F	S-104	1199+00.00	LT.	Inlet, Pipe	1																			
P F	S-105	1199+00.00	RT.	Inlet, Pipe	1																			
P F	S-106	1199+45.27	LT.	Inlet, Pipe, MES	1																		1:4 SLOPE	
P F	S-107	1199+45.27	RT.	Inlet, Pipe	1																			
P F	S-108	1201+00.00	LT.	Inlet, Pipe, MES	1																		ALT. B, 3.5'X4.0', 1:4 SLOPE	
P F	S-109	1201+00.00	RT.	Inlet																				
P F	S-110	1204+00.00	LT.	Inlet, Pipe	1							1											ALT. B, 3.5'X5.0'	
P F	S-111	1204+00.00	RT.	Inlet, Pipe	1																			
P F	S-112	1208+00.00	LT.	Inlet, Pipe	1																		ALT. B, 3.5'X5.0'	
P F	S-113	1208+00.00	RT.	Inlet, Pipe	1																			
P F	S-114	1209+10.00	RT.	Inlet, Pipe	1																		BACK OF SIDEWALK INLET	
P F	S-115	1209+65.22	LT.	Inlet, Pipe	1																		ALT. B, 3.5'X5.0'	
P F	S-116	1209+65.22	RT.	Inlet, Pipe	1																			
P F	S-117	1211+00.00	LT.	Inlet, Pipe	1																		ALT. B, 3.5'X5.0'	
P F	S-118	1211+00.00	RT.	Inlet, Pipe	1																			
P F	S-119	1214+00.00	LT.	Inlet, Pipe	1																		ALT. B, 3.5'X5.0'	
P F	S-120	1214+00.00	RT.	Inlet, Pipe	1																			
P F	S-121	1215+50.00	LT.	Inlet, Pipe	1																		ALT. B, 3.5'X4.0'	
P F	S-122	1215+50.00	RT.	Inlet, Pipe	1																			
P F	S-123	1216+75.00	LT.	Inlet, Pipe	1																		ALT. B, 3.5'X4.0'	
P F	S-124	1216+75.00	RT.	Inlet, Pipe	1																			
P F	S-125	1218+00.00	LT.	Inlet, Pipe	1																		ALT. B, 3.5'X4.0'	
P F	S-126	1218+00.00	RT.	Inlet, Pipe	1																			
P F	S-127	1219+00.00	RT.	Inlet, Pipe	1																			
P F	S-128	1219+50.00	RT.	Inlet, Pipe	1																			
P F	S-129	1220+00.00	LT.	Inlet, Pipe	1																		ALT. B, 4.0'X5.0'	
P F	S-130	1220+00.00	RT.	Inlet, Pipe	1																			
P F	S-131	1220+50.00	RT.	Inlet, Pipe	1																			
P F	S-132	1221+50.00	LT.	Inlet, Pipe	1																			
P F	S-133	1221+50.00	RT.	Inlet, Pipe	1																			
P F	S-134	1223+00.00	LT.	Inlet, Pipe	1																			
P F	S-135	1224+10.00	LT.	Inlet, Pipe	1																			
P F	S-136	1224+10.00	RT.	Inlet, Pipe	1																			
Sheet Totals:					Plan Quantity	0	0	0	0	0	0	0	1	0	0	0	0	0	0	0	0	0	0	
					Final Quantity																			

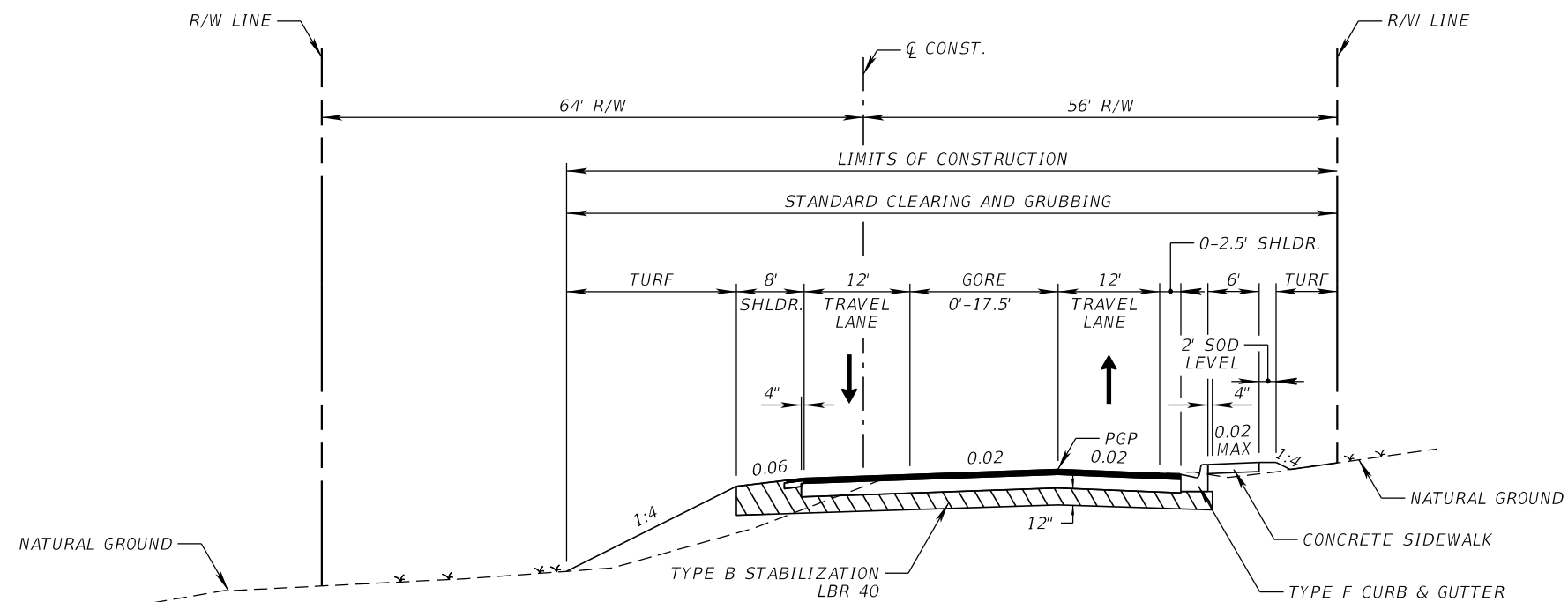
<table border="1"> <thead> <tr> <th colspan="4">REVISIONS</th> </tr> <tr> <th>DATE</th> <th>DESCRIPTION</th> <th>DATE</th> <th>DESCRIPTION</th> </tr> </thead> <tbody> <tr> <td> </td> <td> </td> <td> </td> <td> </td> </tr> </tbody> </table>				REVISIONS				DATE	DESCRIPTION	DATE	DESCRIPTION					SEAN CARRIGAN, P.E. P.E. LICENSE NUMBER 73041 DEWBERRY ENGINEERS INC. 800 NORTH MAGNOLIA AVE., SUITE 1000 ORLANDO, FL 32803	POLK COUNTY ROADS AND DRAINAGE DIVISION <table border="1"> <tr> <th>ROAD NO.</th> <th>COUNTY</th> <th>PROJECT NO.</th> </tr> <tr> <td>CR 557</td> <td>POLK</td> <td>18-73</td> </tr> </table>	ROAD NO.	COUNTY	PROJECT NO.	CR 557	POLK	18-73	<table border="1"> <tr> <td colspan="2" style="text-align: center;"> SUMMARY OF DRAINAGE STRUCTURES </td> </tr> <tr> <td colspan="2" style="text-align: center;"> 17 </td> </tr> </table>	SUMMARY OF DRAINAGE STRUCTURES		17		SHEET NO. 17
REVISIONS																													
DATE	DESCRIPTION	DATE	DESCRIPTION																										
ROAD NO.	COUNTY	PROJECT NO.																											
CR 557	POLK	18-73																											
SUMMARY OF DRAINAGE STRUCTURES																													
17																													

THE OFFICIAL RECORD OF THIS SHEET IS THE ELECTRONIC FILE DIGITALLY SIGNED AND SEALED UNDER RULE 61G15-23.004, F.A.C.

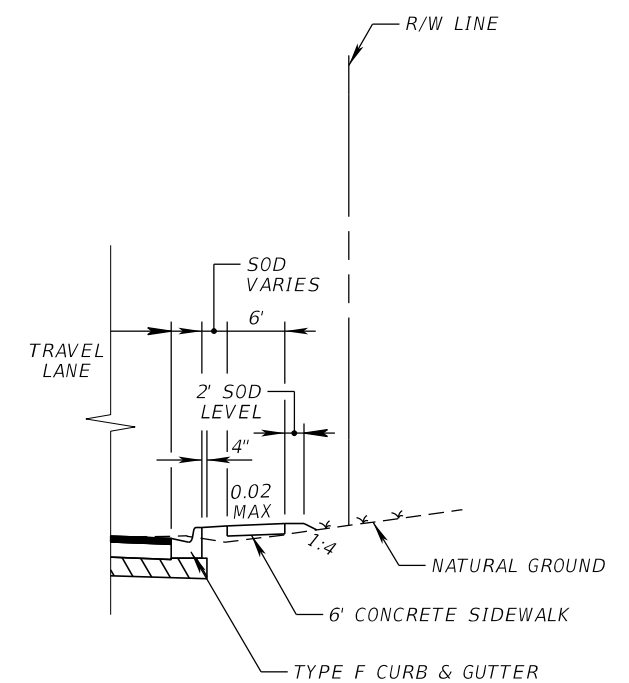
QUANTITY	STR. NO.	STATION	SIDE	DESCRIPTION	BARRELS	GUTTER INLETS		CROSS DRAIN MITERED END SECTION						STRAIGHT CONCRETE ENDWALL								REMARKS		
						S-P	S-J	ROUND						0-DEG SINGLE				0-DEG DOUBLE	0-DEG TRIPLE	0-DEG QUADRUPLE				
						<10'	<10'	18"	24"	30"	36"	42"	48"	18"	24"	30"	36"	48"x63"	19"x30"	36"	24"		18"	30"
P	S-200	1226+30.00	RT.	Inlet, Pipe	1																			
F	S-201	1226+50.00	LT.	Inlet, Pipe	1																			
P	S-202	1228+00.00	RT.	Inlet, Pipe	1																			
F	S-203	1228+00.00	LT.	Inlet, Pipe	1																			
P	S-204	1229+20.00	RT.	Inlet, Pipe	1																			
F	S-205	1231+00.00	LT.	Inlet, Pipe	1																			
P	S-206	1234+00.00	RT.	Inlet, Pipe	1																			
F	S-207	1234+00.00	LT.	Inlet, Pipe, MES	1																		ALT. B, 6.0'X6.0', 1:4 SLOPE	
P	S-208	1237+00.00	RT.	Inlet, Pipe	1																			
F	S-209	1237+00.00	LT.	Inlet, Pipe	1																		ALT. B, 3.5'X6.0'	
P	S-210	1238+50.00	RT.	Inlet, Pipe	1																			
F	S-211	1238+50.00	LT.	Inlet, Pipe	1																		ALT. B, 3.5'X6.0'	
P	S-212	1238+86.00	RT.	Inlet, Pipe	1																			
F	S-213	1238+91.49	LT.	Inlet, Pipe	1																		ALT. B, 3.5'X5.0'	
P	S-214	1240+40.00	RT.	Inlet, Pipe	1																			
F	S-214A	1241+00.00	RT.	Inlet, Pipe	1																			
P	S-215	1240+40.00	LT.	Inlet, Pipe	1																		ALT. B, 3.5'X5.0'	
F	S-216	1243+50.00	RT.	Inlet, Pipe	1																			
P	S-217	1243+50.00	LT.	Inlet, Pipe	1																			
F	S-218	1246+50.00	RT.	Inlet, Pipe	1																			
P	S-219	1246+50.00	LT.	Inlet, Pipe	1																			
F	S-220	1249+50.00	RT.	Inlet, Pipe	1																			
P	S-221	1249+50.00	LT.	Inlet, Pipe	1																			
F	S-222	1251+50.00	RT.	Inlet, Pipe	1						1													
P	S-223	1251+50.00	LT.	Inlet, Pipe	1																			
F	S-224	1252+85.00	RT.	Manhole, Pipe	1																			
P	S-225	1252+85.00	RT.	Inlet, Pipe	1																			
F	S-226	1253+60.00	RT.	Inlet, Pipe	1																			
P	S-227	1253+60.00	LT.	Inlet, Pipe	1																			
F	S-228	1254+00.00	RT.	Inlet, Pipe	1																		BACK OF SIDEWALK INLET	
P	S-229	1256+00.00	RT.	Inlet, Pipe	1																			
F	S-230	1256+00.00	LT.	Inlet, Pipe	1																			
P	S-231	1258+20.00	RT.	Inlet, Pipe	1																			
F	S-232	1258+20.00	LT.	Inlet, Pipe	1																			
P	S-233	1259+40.00	RT.	Inlet, Pipe	1																			
F	Sheet Totals:						0	0	0	0	0	1	0	0	0	0	0	0	0	0	0	0	0	
					Plan Quantity																			
					Final Quantity																			

REVISIONS				SEAN CARRIGAN, P.E. P.E. LICENSE NUMBER 73041 DEWBERRY ENGINEERS INC. 800 NORTH MAGNOLIA AVE., SUITE 1000 ORLANDO, FL 32803	POLK COUNTY ROADS AND DRAINAGE DIVISION			SUMMARY OF DRAINAGE STRUCTURES	SHEET NO.
DATE	DESCRIPTION	DATE	DESCRIPTION		ROAD NO.	COUNTY	PROJECT NO.		
					CR 557	POLK	18-73		19

THE OFFICIAL RECORD OF THIS SHEET IS THE ELECTRONIC FILE DIGITALLY SIGNED AND SEALED UNDER RULE 61G15-23.004, F.A.C.



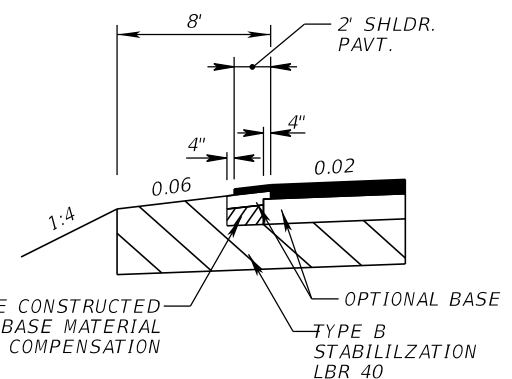
TYPICAL SECTION
CR 557
STA. 1188+00.00 TO STA. 1192+47.82



TYPICAL SECTION
CR 557
STA. 1188+00.00 TO STA. 1190+50.78

TRAVEL LANES
OPTIONAL BASE GROUP 9
TYPE SP STRUCTURAL COURSE (TRAFFIC C) (2 1/2")
FRICTION COURSE FC-12.5 (TRAFFIC C) (1 1/2")

SHOULDER PAVEMENT
OPTIONAL BASE GROUP 9
FRICTION COURSE FC-12.5 (TRAFFIC C) (1 1/2")



SHOULDER PAVEMENT DETAIL

THIS AREA MAY BE CONSTRUCTED OF OPTIONAL BASE MATERIAL AT NO ADDITIONAL COMPENSATION

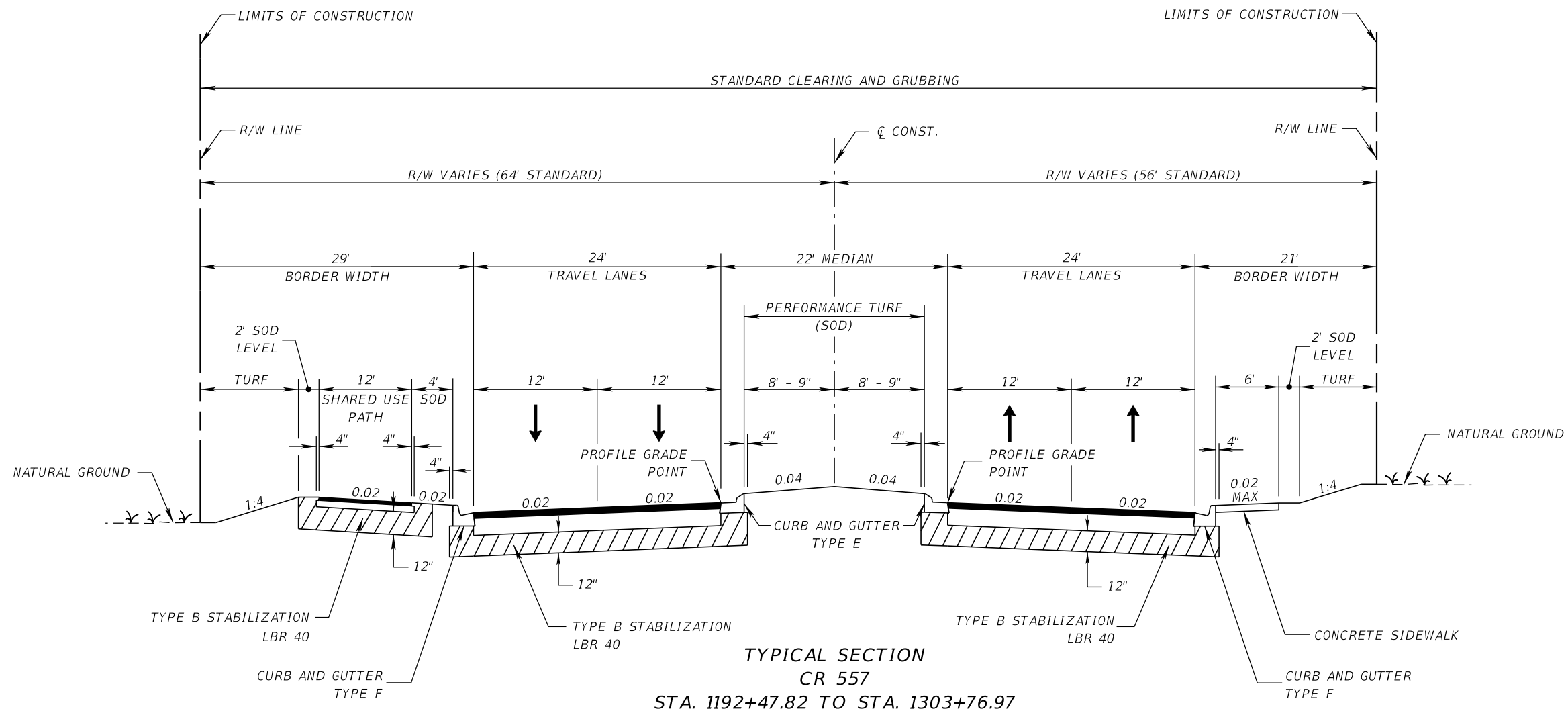
TRAFFIC DATA

CURRENT YEAR = 2019 AADT = 14,900
ESTIMATED OPENING YEAR = 2026 AADT = 16,500
ESTIMATED DESIGN YEAR = 2046 AADT = 21,200
K = 9.5% D = 54.5% T = 13.6% (24 HOUR)
DESIGN HOUR T = 15.5%
DESIGN SPEED = 45 MPH
POSTED SPEED = 40 MPH

NOT TO SCALE

REVISIONS				KEVIN E. KNUDSEN, P.E. P.E. LICENSE NUMBER 41062 DEWBERRY ENGINEERS INC. 800 NORTH MAGNOLIA AVE., SUITE 1000 ORLANDO, FL 32803	POLK COUNTY ROADS AND DRAINAGE DIVISION			TYPICAL SECTION CR 557	SHEET NO.
DATE	DESCRIPTION	DATE	DESCRIPTION		ROAD NO.	COUNTY	PROJECT NO.		
						CR 557	POLK		18-73

THE OFFICIAL RECORD OF THIS SHEET IS THE ELECTRONIC FILE DIGITALLY SIGNED AND SEALED UNDER RULE 61G15-23.004, F.A.C.



**TYPICAL SECTION
CR 557
STA. 1192+47.82 TO STA. 1303+76.97**

TRAVEL LANES
 OPTIONAL BASE GROUP 9
 TYPE SP STRUCTURAL COURSE (TRAFFIC C) (2 1/2")
 FRICTION COURSE FC-12.5 (TRAFFIC C) (1 1/2")

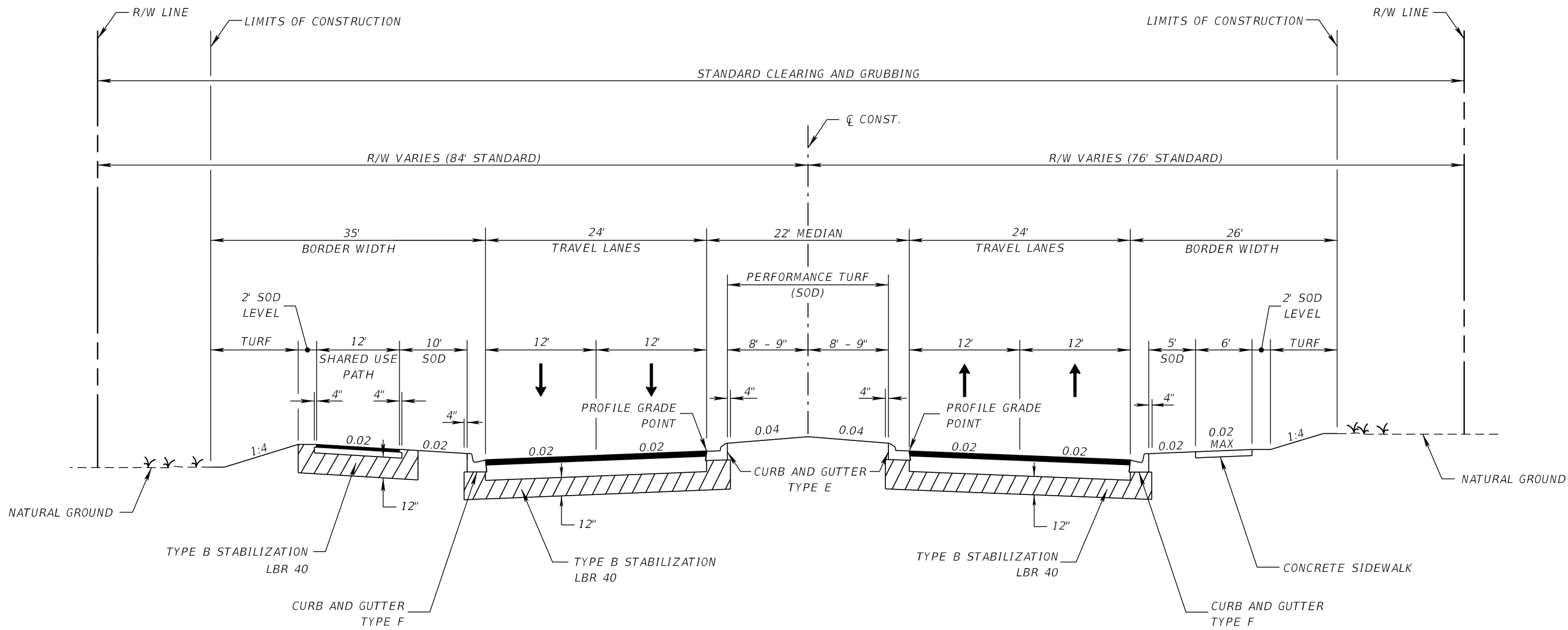
SHARED USE PATH
 OPTIONAL BASE GROUP 1
 TYPE SP STRUCTURAL COURSE (TRAFFIC B) (1 1/2")

TRAFFIC DATA

CURRENT YEAR = 2019 AADT = 14,900
 ESTIMATED OPENING YEAR = 2026 AADT = 16,500
 ESTIMATED DESIGN YEAR = 2046 AADT = 21,200
 K = 9.5% D = 54.5% T = 13.6% (24 HOUR)
 DESIGN HOUR T = 15.5%
 DESIGN SPEED = 45 MPH
 POSTED SPEED = 40/45 MPH

NOT TO SCALE

REVISIONS				KEVIN E. KNUDSEN, P.E. P.E. LICENSE NUMBER 41062 DEWBERRY ENGINEERS INC. 800 NORTH MAGNOLIA AVE., SUITE 1000 ORLANDO, FL 32803	POLK COUNTY ROADS AND DRAINAGE DIVISION			TYPICAL SECTION CR 557	SHEET NO. 29
DATE	DESCRIPTION	DATE	DESCRIPTION		ROAD NO.	COUNTY	PROJECT NO.		
					CR 557	POLK	18-73		



**TYPICAL SECTION
CR 557
STA. 1303+76.97 TO STA. 1370+00.00**

TRAVEL LANES
OPTIONAL BASE GROUP 9
TYPE SP STRUCTURAL COURSE (TRAFFIC C) (2 1/2")
FRICTION COURSE FC-12.5 (TRAFFIC C) (1 1/2")

SHARED USE PATH
OPTIONAL BASE GROUP 1
TYPE SP STRUCTURAL COURSE (TRAFFIC B) (1 1/2")

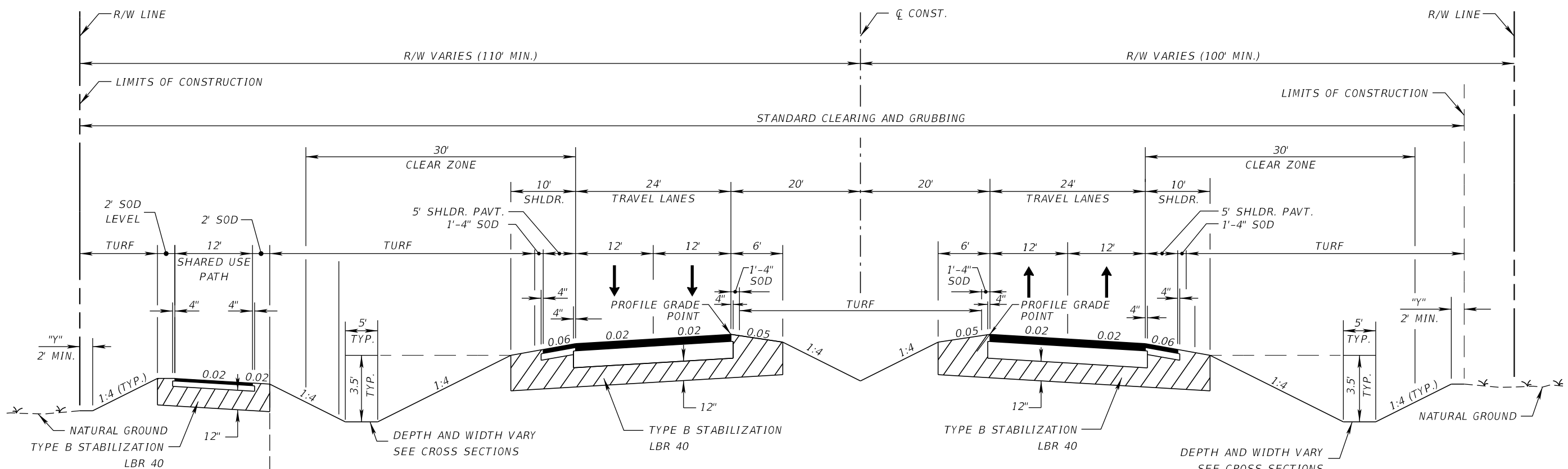
TRAFFIC DATA

CURRENT YEAR = 2019 AADT = 14,900
 ESTIMATED OPENING YEAR = 2026 AADT = 16,400
 ESTIMATED DESIGN YEAR = 2046 AADT = 20,800
 K = 9.5% D = 54.5% T = 13.6% (24 HOUR)
 DESIGN HOUR T = 15.5%
 DESIGN SPEED = 55 MPH
 POSTED SPEED = 55 MPH

NOT TO SCALE

REVISIONS				KEVIN E. KNUDSEN, P.E. P.E. LICENSE NUMBER 41062 DEWBERRY ENGINEERS INC. 800 NORTH MAGNOLIA AVE., SUITE 1000 ORLANDO, FL 32803	POLK COUNTY ROADS AND DRAINAGE DIVISION			TYPICAL SECTION CR 557	SHEET NO. 30
DATE	DESCRIPTION	DATE	DESCRIPTION		ROAD NO.	COUNTY	PROJECT NO.		
				CR 557	POLK	18-73			

THE OFFICIAL RECORD OF THIS SHEET IS THE ELECTRONIC FILE DIGITALLY SIGNED AND SEALED UNDER RULE 61G15-23.004, F.A.C.



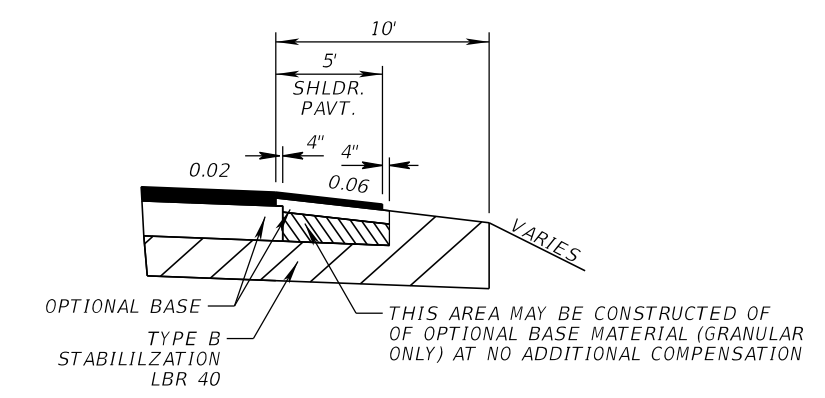
**TYPICAL SECTION
CR 557**
 STA. 1384+00.00 TO STA. 1438+00.00
 STA. 1452+00.00 TO STA. 1474+42.00

TRAVEL LANES
 OPTIONAL BASE GROUP 10
 TYPE SP STRUCTURAL COURSE (TRAFFIC C) (4")
 FRICTION COURSE FC-5 (TRAFFIC C) (3/4")

SHOULDER PAVEMENT
 OPTIONAL BASE GROUP 1
 TYPE SP STRUCTURAL COURSE (TRAFFIC C) (2")
 FRICTION COURSE FC-5 (TRAFFIC C) (3/4")

SHARED USE PATH
 OPTIONAL BASE GROUP 1
 TYPE SP STRUCTURAL COURSE (TRAFFIC B) (1 1/2")

"Y" THE AREA DISTURBED BY CONSTRUCTION VARIES



SHOULDER PAVEMENT DETAIL

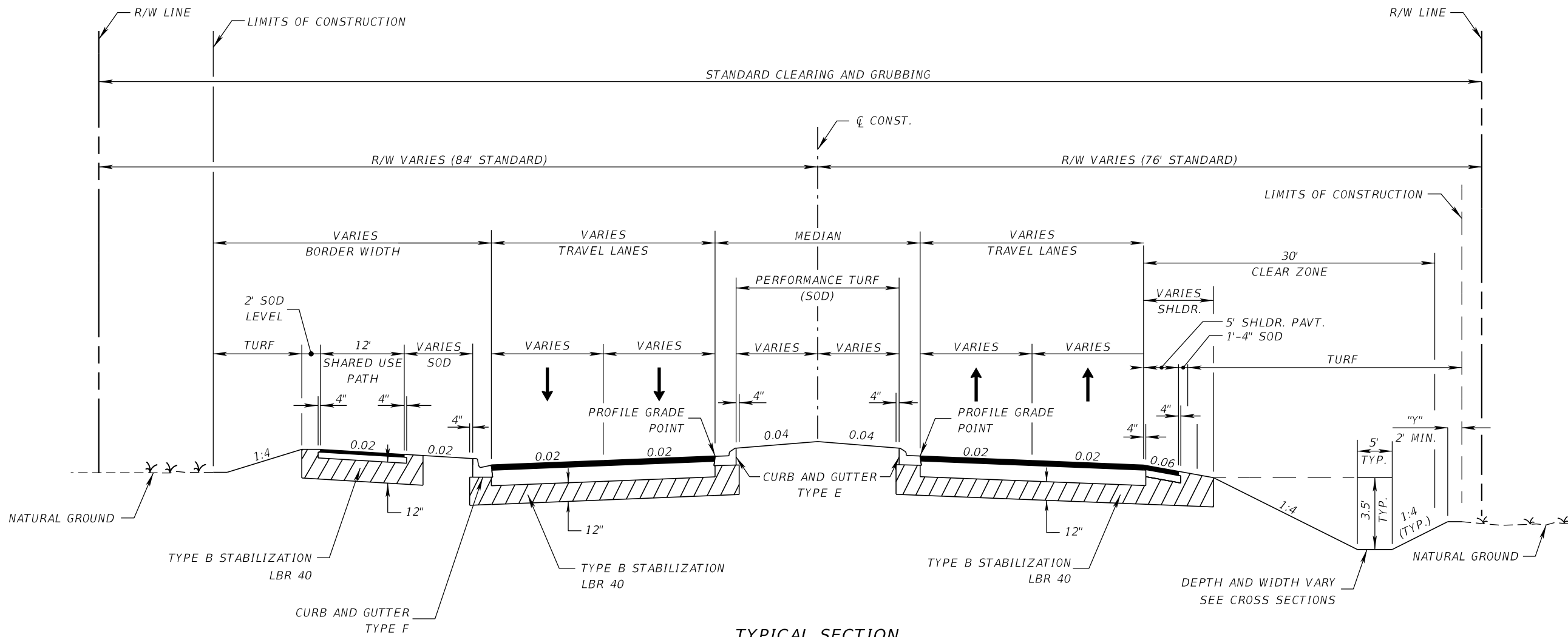
BERM DETAIL
 STA. 1459+91.04 TO STA. 1474+42.00

TRAFFIC DATA

CURRENT YEAR	= 2019 AADT = 17,700
ESTIMATED OPENING YEAR	= 2026 AADT = 19,800
ESTIMATED DESIGN YEAR	= 2046 AADT = 26,000
K = 9.5% D = 54.5% T = 13.6% (24 HOUR)	
DESIGN HOUR T = 15.5%	
DESIGN SPEED = 55 MPH	
POSTED SPEED = 55 MPH	

NOT TO SCALE

REVISIONS				KEVIN E. KNUDSEN, P.E. P.E. LICENSE NUMBER 41062 DEWBERRY ENGINEERS INC. 800 NORTH MAGNOLIA AVE., SUITE 1000 ORLANDO, FL 32803	POLK COUNTY ROADS AND DRAINAGE DIVISION			TYPICAL SECTION CR 557	SHEET NO. 31
DATE	DESCRIPTION	DATE	DESCRIPTION		ROAD NO.	COUNTY	PROJECT NO.		
						CR 557	POLK		18-73



**TYPICAL SECTION
CR 557
STA. 1370+00.00 TO STA. 1384+00.00
STA. 1438+00.00 TO STA. 1452+00.00**

TRAVEL LANES
OPTIONAL BASE GROUP 9
TYPE SP STRUCTURAL COURSE (TRAFFIC C) (2 1/2")
FRICTION COURSE FC-12.5 (TRAFFIC C) (1 1/2")

SHOULDER PAVEMENT
OPTIONAL BASE GROUP 1
FRICTION COURSE FC-12.5 (TRAFFIC C) (1 1/2")

SHARED USE PATH
OPTIONAL BASE GROUP 1
TYPE SP STRUCTURAL COURSE (TRAFFIC B) (1 1/2")

TRAFFIC DATA

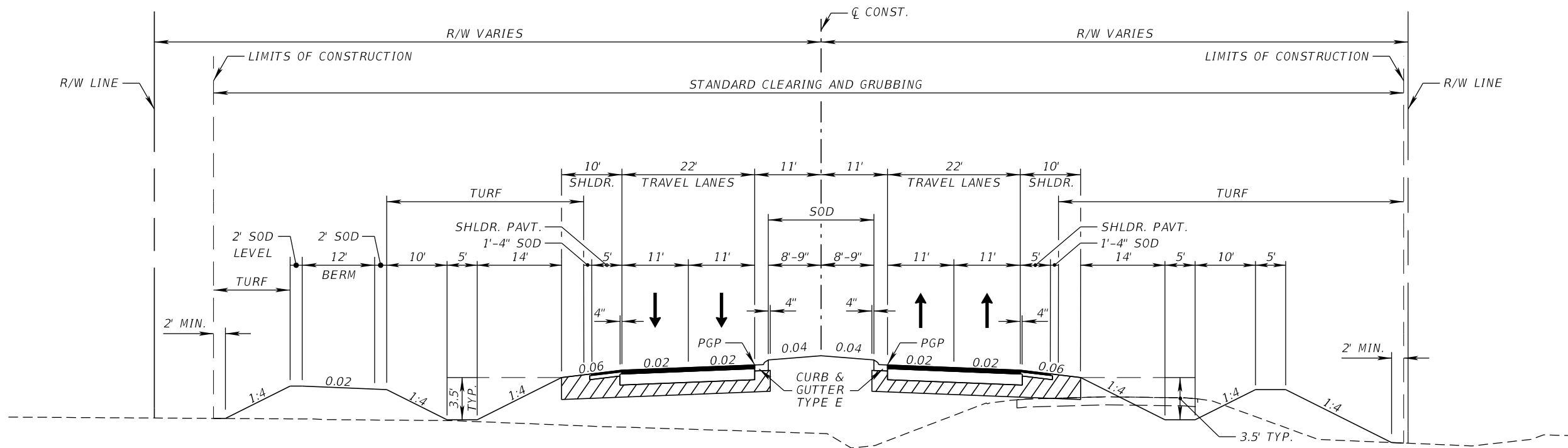
CURRENT YEAR = 2019 AADT = 14,900
 ESTIMATED OPENING YEAR = 2026 AADT = 16,400
 ESTIMATED DESIGN YEAR = 2046 AADT = 20,800
 K = 9.5% D = 54.5% T = 13.6% (24 HOUR)
 DESIGN HOUR T = 15.5%
 DESIGN SPEED = 55 MPH
 POSTED SPEED = 55 MPH

DEPTH AND WIDTH VARY
SEE CROSS SECTIONS

NOT TO SCALE

REVISIONS				KEVIN E. KNUDSEN, P.E. P.E. LICENSE NUMBER 41062 DEWBERRY ENGINEERS INC. 800 NORTH MAGNOLIA AVE., SUITE 1000 ORLANDO, FL 32803	POLK COUNTY ROADS AND DRAINAGE DIVISION			TYPICAL SECTION CR 557	SHEET NO. 32
DATE	DESCRIPTION	DATE	DESCRIPTION		ROAD NO.	COUNTY	PROJECT NO.		
						CR 557	POLK		18-73

THE OFFICIAL RECORD OF THIS SHEET IS THE ELECTRONIC FILE DIGITALLY SIGNED AND SEALED UNDER RULE 61G15-23.004, F.A.C.



TYPICAL SECTION
CR 557
STA. 1474+42.00 TO STA. 1488+49.72

TRAVEL LANES

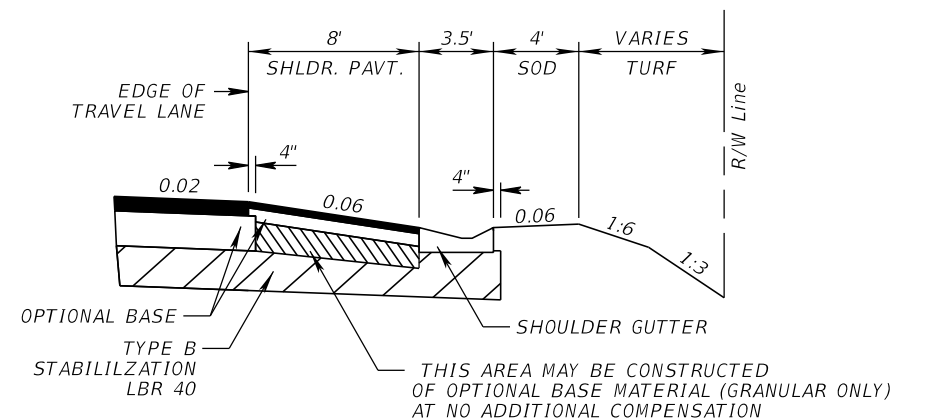
OPTIONAL BASE GROUP 10
TYPE SP STRUCTURAL COURSE (TRAFFIC C) (4")
AND FRICTION COURSE FC-5 (TRAFFIC C) (3/4")

SHOULDER PAVEMENT

OPTIONAL BASE GROUP 1
TYPE SP STRUCTURAL COURSE (TRAFFIC C) (2")
FRICTION COURSE FC-5 (TRAFFIC C) (3/4")

SHARED USE PATH

OPTIONAL BASE GROUP 1
TYPE SP STRUCTURAL COURSE (TRAFFIC B) (1 1/2")



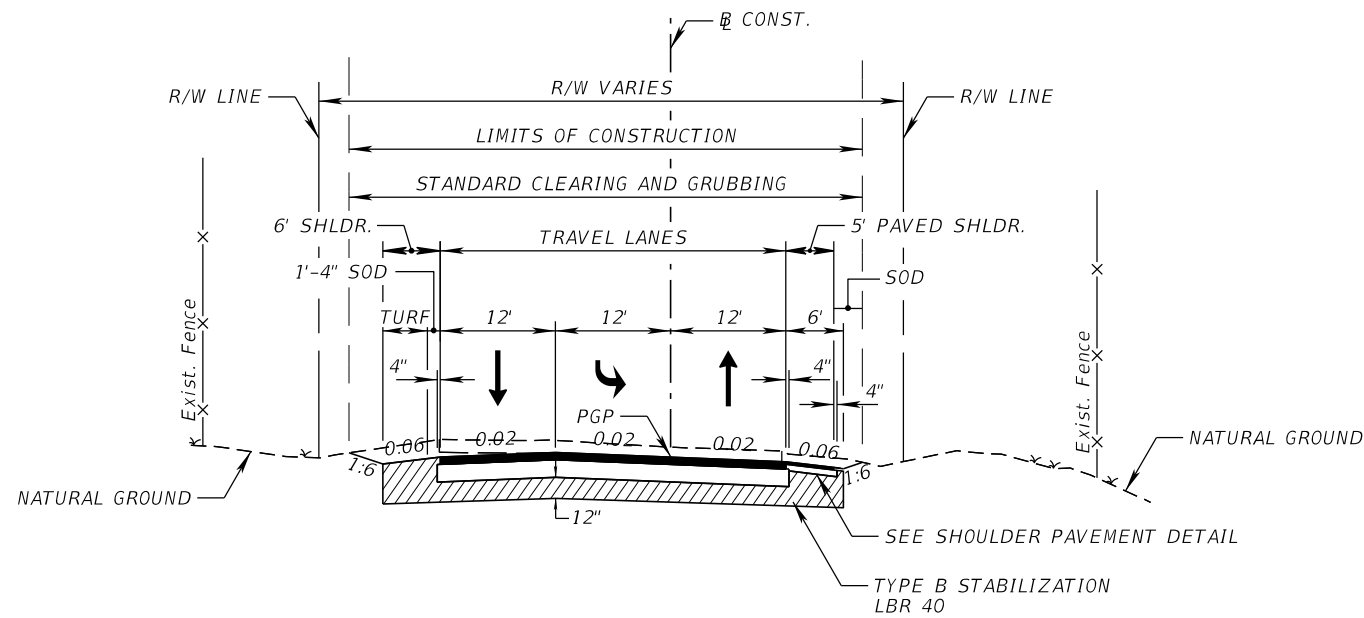
SHOULDER PAVEMENT & SHOULDER GUTTER DETAIL
STA. 1482+00.00 TO STA. 1488+49.72 (RT.)

TRAFFIC DATA

CURRENT YEAR = 2019 AADT = 17,700
ESTIMATED OPENING YEAR = 2026 AADT = 19,800
ESTIMATED DESIGN YEAR = 2046 AADT = 26,000
K = 9.5% D = 54.5% T = 13.6% (24 HOUR)
DESIGN HOUR T = 15.5%
DESIGN SPEED = 45 MPH
POSTED SPEED = 45 MPH

NOT TO SCALE

REVISIONS				KEVIN E. KNUDSEN, P.E. P.E. LICENSE NUMBER 41062 DEWBERRY ENGINEERS INC. 800 NORTH MAGNOLIA AVE., SUITE 1000 ORLANDO, FL 32803	POLK COUNTY ROADS AND DRAINAGE DIVISION			TYPICAL SECTION CR 557	SHEET NO.
DATE	DESCRIPTION	DATE	DESCRIPTION		ROAD NO.	COUNTY	PROJECT NO.		
						CR 557	POLK		18-73



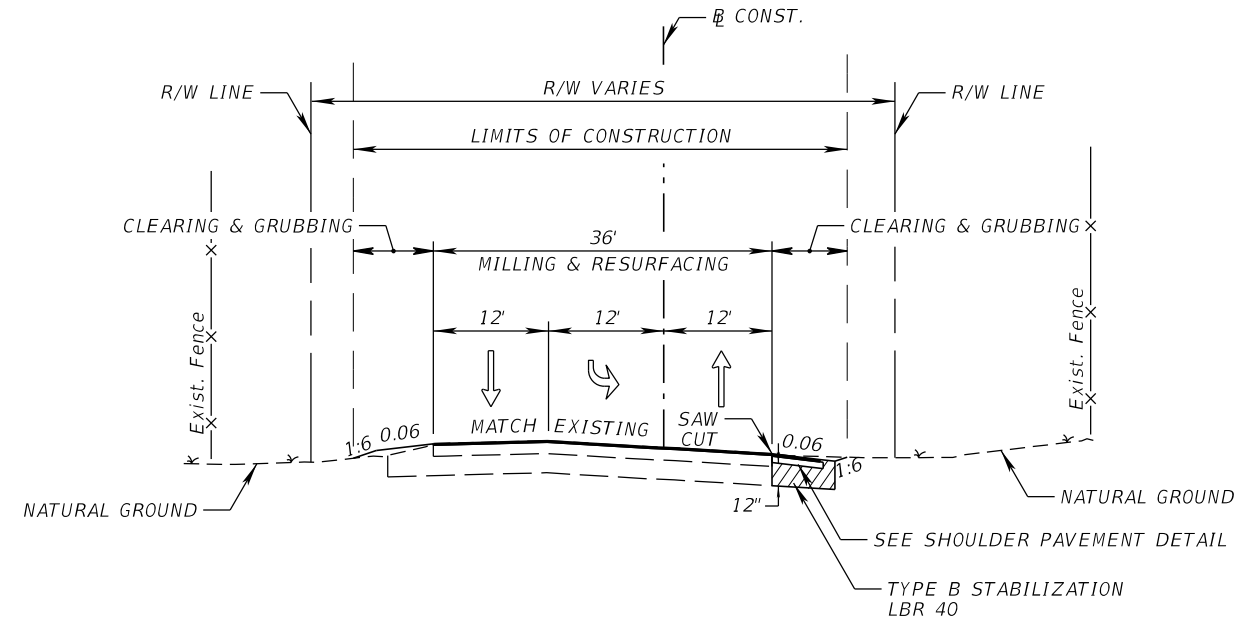
**TYPICAL SECTION
EVENHOUSE ROAD
STA. 50+35.32 TO STA. 54+00.00**

TRAVEL LANES

OPTIONAL BASE GROUP 9
TYPE SP STRUCTURAL COURSE (TRAFFIC C) (2 1/2")
FRICTION COURSE FC-12.5 (TRAFFIC C) (1 1/2")

SHOULDER PAVEMENT

OPTIONAL BASE GROUP 1
TYPE SP STRUCTURAL COURSE (TRAFFIC C) (1 1/2")
FRICTION COURSE FC-12.5 (TRAFFIC C) (1 1/2")



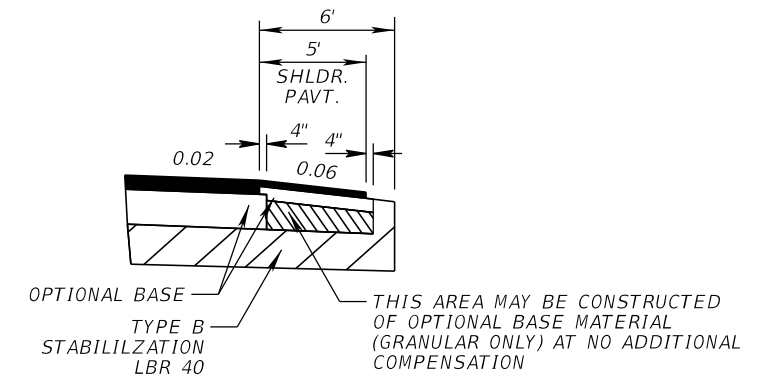
**TYPICAL SECTION
EVENHOUSE ROAD
STA. 54+00.00 TO STA. 55+20.00**

TRAVEL LANES

MILL EXISTING ASPHALT PAVEMENT (1 1/2" AVG. DEPTH)
FRICTION COURSE FC-12.5 (TRAFFIC C) (1 1/2")

SHOULDER PAVEMENT

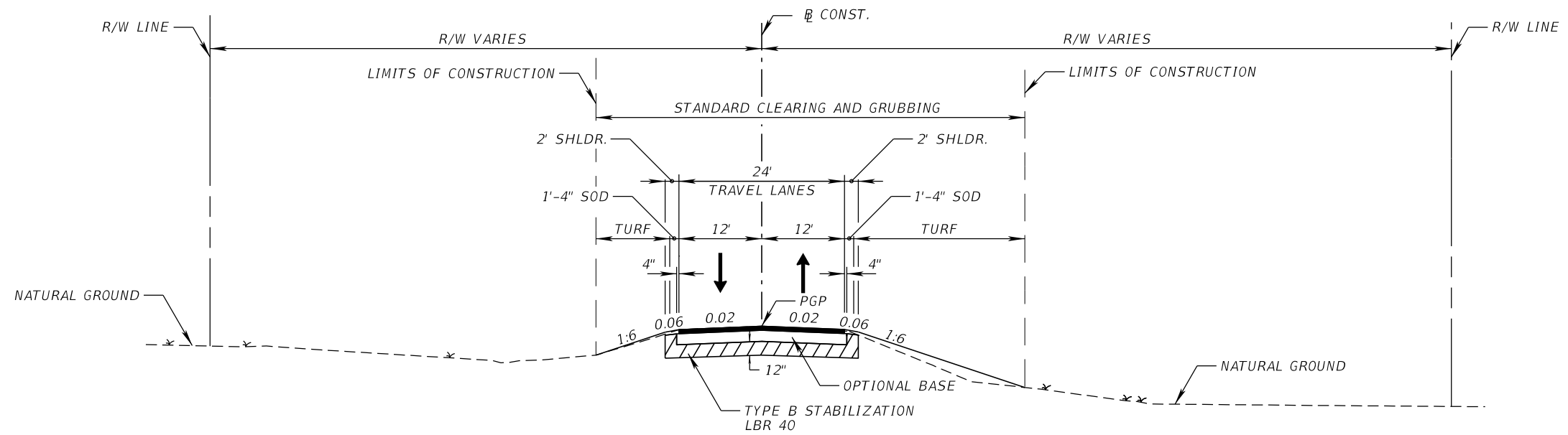
OPTIONAL BASE GROUP 1
FRICTION COURSE FC-12.5 (TRAFFIC C) (1 1/2")



SHOULDER PAVEMENT DETAIL

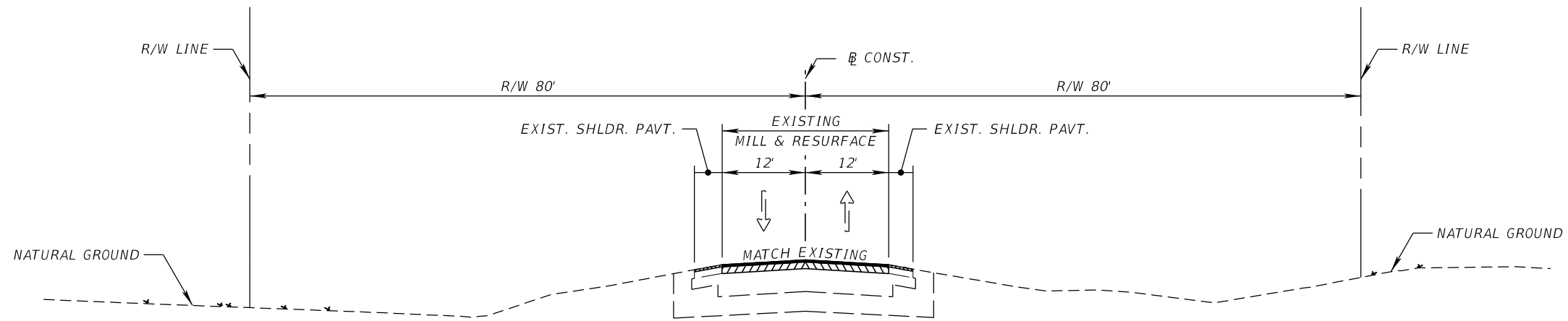
NOT TO SCALE

REVISIONS				KEVIN E. KNUDSEN, P.E. P.E. LICENSE NUMBER 41062 DEWBERRY ENGINEERS INC. 800 NORTH MAGNOLIA AVE., SUITE 1000 ORLANDO, FL 32803	POLK COUNTY ROADS AND DRAINAGE DIVISION			TYPICAL SECTION EVENHOUSE ROAD	SHEET NO.
DATE	DESCRIPTION	DATE	DESCRIPTION		ROAD NO.	COUNTY	PROJECT NO.		
						CR 557	POLK		18-73



**TYPICAL SECTION
ACCESS ROAD
STA. 200+16.72 TO STA. 201+40.87
STA. 210+71.08 TO STA. 211+82.00**

TRAVEL LANES
OPTIONAL BASE GROUP 10
TYPE SP STRUCTURAL COURSE (TRAFFIC C) (2")

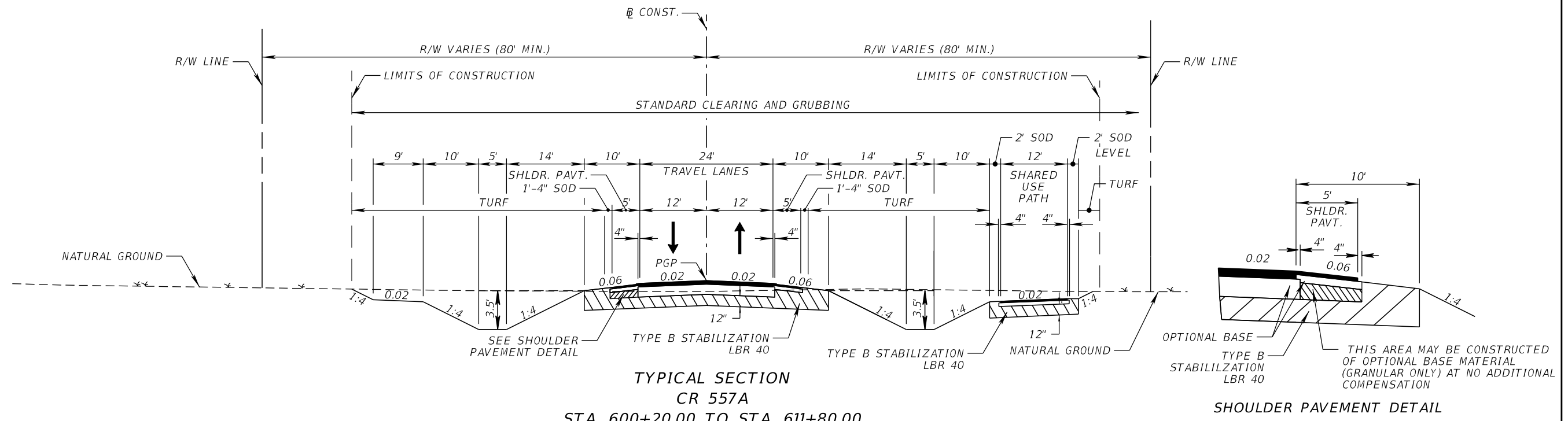


**TYPICAL SECTION
ACCESS ROAD
STA. 201+40.87 TO STA. 210+71.08**

EXISTING TRAVEL LANES
MILL EXISTING ASPHALT PAVEMENT (1" DEPTH)
TYPE SP STRUCTURAL COURSE (TRAFFIC C) (1")

NOT TO SCALE

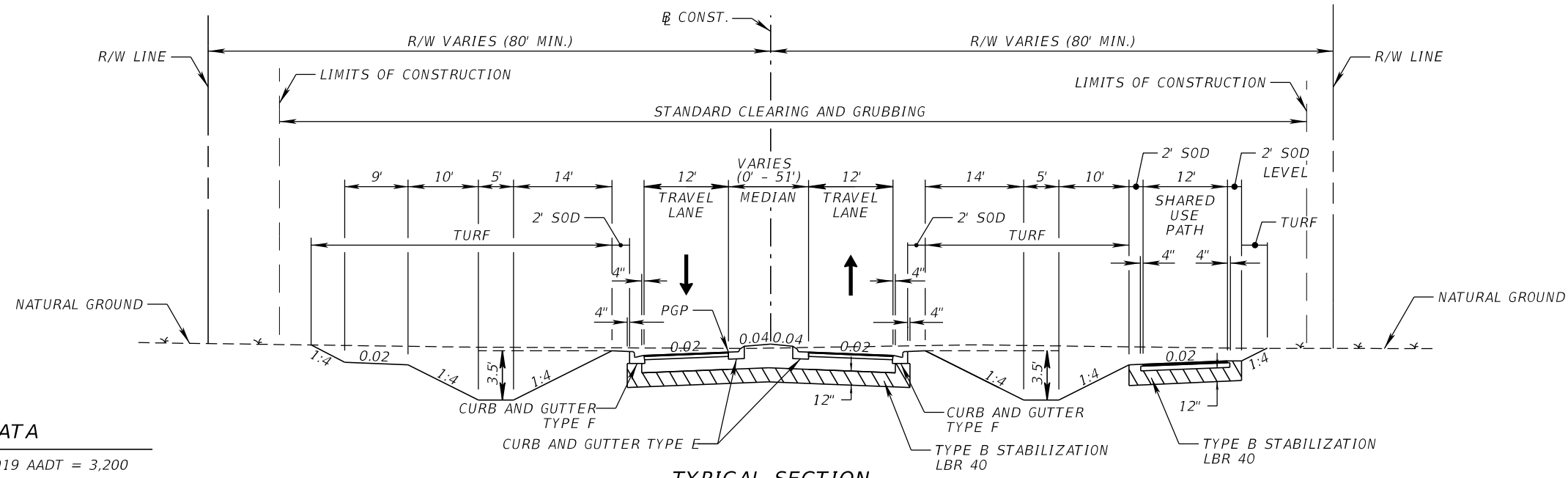
REVISIONS				KEVIN E. KNUDSEN, P.E. P.E. LICENSE NUMBER 41062 DEWBERRY ENGINEERS INC. 800 NORTH MAGNOLIA AVE., SUITE 1000 ORLANDO, FL 32803	POLK COUNTY ROADS AND DRAINAGE DIVISION			TYPICAL SECTION ACCESS ROAD	SHEET NO. 35
DATE	DESCRIPTION	DATE	DESCRIPTION		ROAD NO.	COUNTY	PROJECT NO.		
						CR 557	POLK		18-73



SHOULDER PAVEMENT
OPTIONAL BASE GROUP 1
FRICTION COURSE FC-12.5 (TRAFFIC C) (1 1/2")

TRAVEL LANES
OPTIONAL BASE GROUP 9
TYPE SP STRUCTURAL COURSE (TRAFFIC C) (2 1/2")
FRICTION COURSE FC-12.5 (TRAFFIC C) (1 1/2")

SHARED USE PATH
OPTIONAL BASE GROUP 1
TYPE SP STRUCTURAL COURSE (TRAFFIC B) (1 1/2")



TRAFFIC DATA

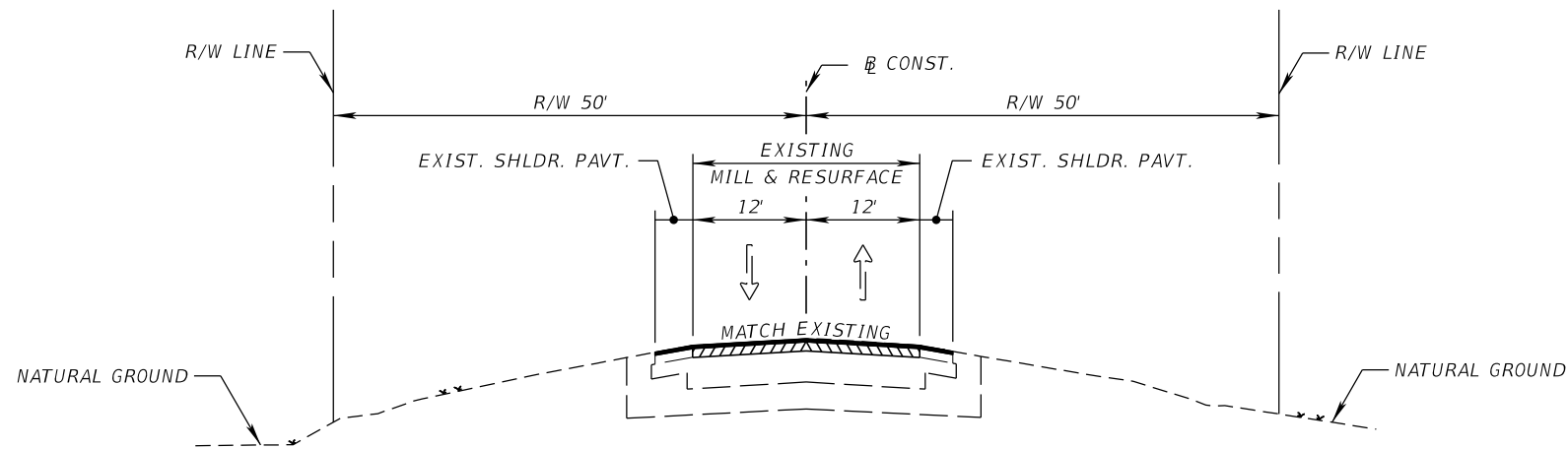
CURRENT YEAR = 2019 AADT = 3,200
 ESTIMATED OPENING YEAR = 2026 AADT = 3,400
 ESTIMATED DESIGN YEAR = 2046 AADT = 4,000
 K = 9.5% D = 54.5% T = 12.8% (24 HOUR)
 DESIGN HOUR T = 7%
 DESIGN SPEED = 35 MPH

TRAVEL LANES
OPTIONAL BASE GROUP 9
TYPE SP STRUCTURAL COURSE (TRAFFIC C) (2 1/2")
FRICTION COURSE FC-12.5 (TRAFFIC C) (1 1/2")

NOT TO SCALE

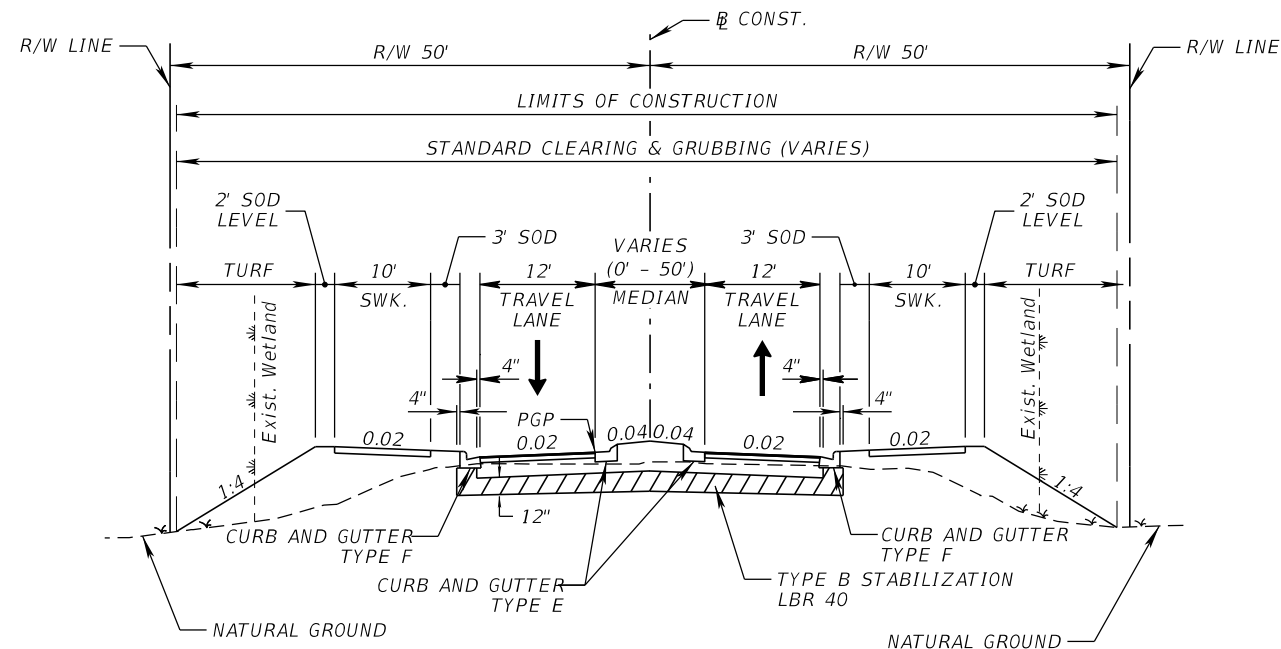
REVISIONS				KEVIN E. KNUDSEN, P.E. P.E. LICENSE NUMBER 41062 DEWBERRY ENGINEERS INC. 800 NORTH MAGNOLIA AVE., SUITE 1000 ORLANDO, FL 32803	POLK COUNTY ROADS AND DRAINAGE DIVISION			TYPICAL SECTION CR 557A	SHEET NO. 36
DATE	DESCRIPTION	DATE	DESCRIPTION		ROAD NO.	COUNTY	PROJECT NO.		
					CR 557	POLK	18-73		

THE OFFICIAL RECORD OF THIS SHEET IS THE ELECTRONIC FILE DIGITALLY SIGNED AND SEALED UNDER RULE 61G15-23.004, F.A.C.



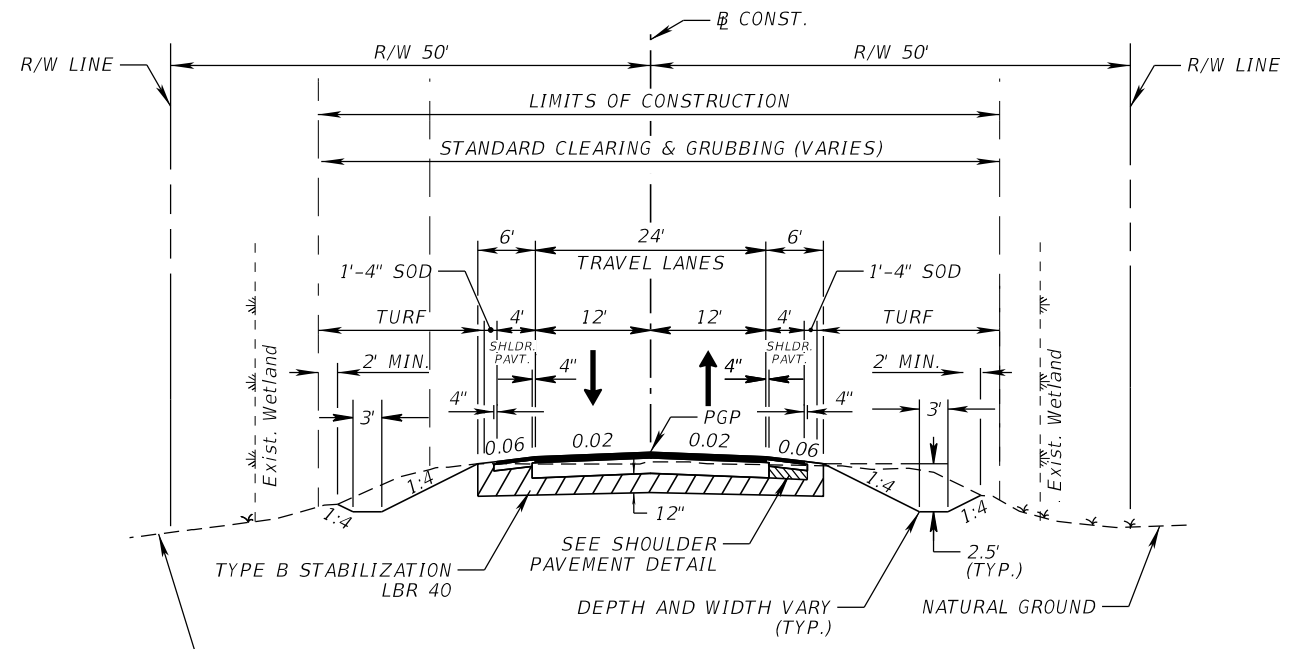
**TYPICAL SECTION
POLK CITY ROAD
STA. 703+43.91 TO STA. 703+85.00**

**EXISTING TRAVEL LANES
AND SHOULDER PAVEMENT**
MILL EXISTING ASPHALT PAVEMENT (1 1/2" DEPTH)
FRICTION COURSE FC-12.5 (TRAFFIC C) (1 1/2")



**TYPICAL SECTION
POLK CITY ROAD
STA. 701+00.00 TO STA. 702+60.00**

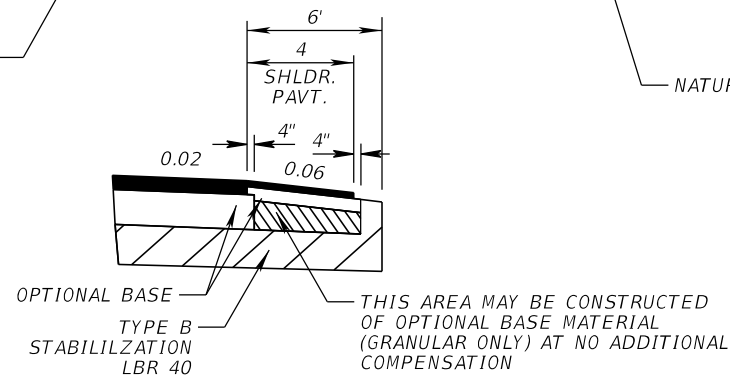
TRAVEL LANES
OPTIONAL BASE GROUP 9
TYPE SP STRUCTURAL COURSE (TRAFFIC C) (2 1/2")
FRICTION COURSE FC-12.5 (TRAFFIC C) (1 1/2")



**TYPICAL SECTION
POLK CITY ROAD
STA. 702+60.00 TO STA. 703+43.91**

TRAVEL LANES
OPTIONAL BASE GROUP 9
TYPE SP STRUCTURAL COURSE (TRAFFIC C) (2 1/2")
FRICTION COURSE FC-12.5 (TRAFFIC C) (1 1/2")

SHOULDER PAVEMENT
OPTIONAL BASE GROUP 1
TYPE SP STRUCTURAL COURSE (TRAFFIC C) (1 1/2")



SHOULDER PAVEMENT DETAIL

NOT TO SCALE

REVISIONS			
DATE	DESCRIPTION	DATE	DESCRIPTION

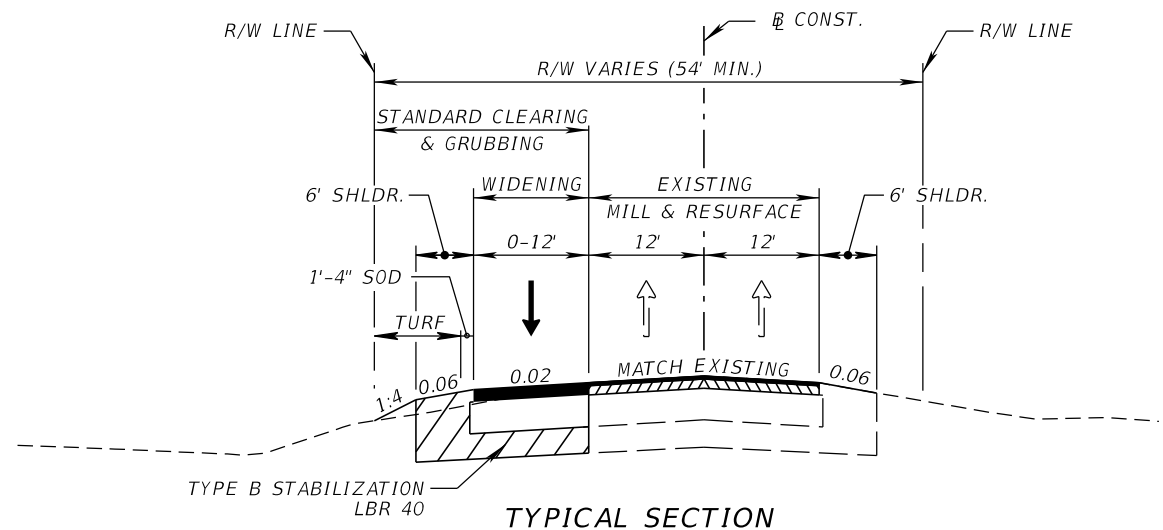
KEVIN E. KNUDSEN, P.E.
P.E. LICENSE NUMBER 41062
DEWBERRY ENGINEERS INC.
800 NORTH MAGNOLIA AVE., SUITE 1000
ORLANDO, FL 32803

POLK COUNTY ROADS AND DRAINAGE DIVISION		
ROAD NO.	COUNTY	PROJECT NO.
CR 557	POLK	18-73

**TYPICAL SECTION
POLK CITY ROAD**

SHEET
NO.

37



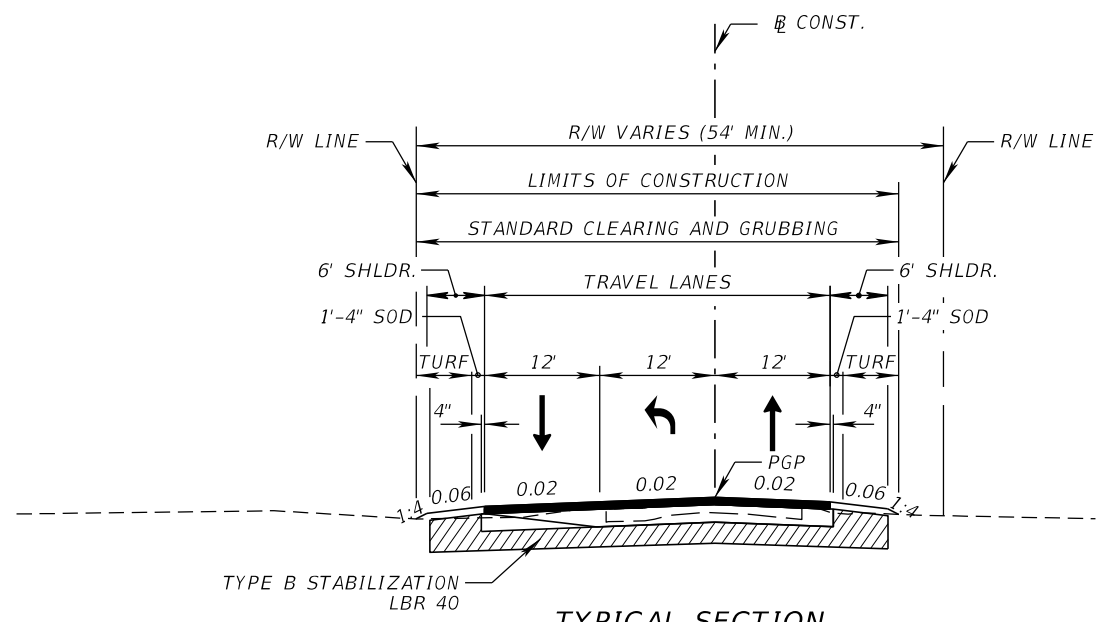
**TYPICAL SECTION
OLD POLK CITY ROAD
STA. 495+20.00 TO STA. 497+00.00**

WIDENING

OPTIONAL BASE GROUP 10
TYPE SP STRUCTURAL COURSE (TRAFFIC C) (1 1/2")
FRICTION COURSE FC-12.5 (TRAFFIC C) (1 1/2")

EXISTING TRAVEL LANES

MILL EXISTING ASPHALT PAVEMENT (1 1/2" DEPTH)
FRICTION COURSE FC-12.5 (TRAFFIC C) (1 1/2")



**TYPICAL SECTION
OLD POLK CITY ROAD
STA. 497+00.00 TO STA. 499+51.55**

TRAVEL LANES

OPTIONAL BASE GROUP 10
TYPE SP STRUCTURAL COURSE (TRAFFIC C) (1 1/2")
FRICTION COURSE FC-12.5 (TRAFFIC C) (1 1/2")

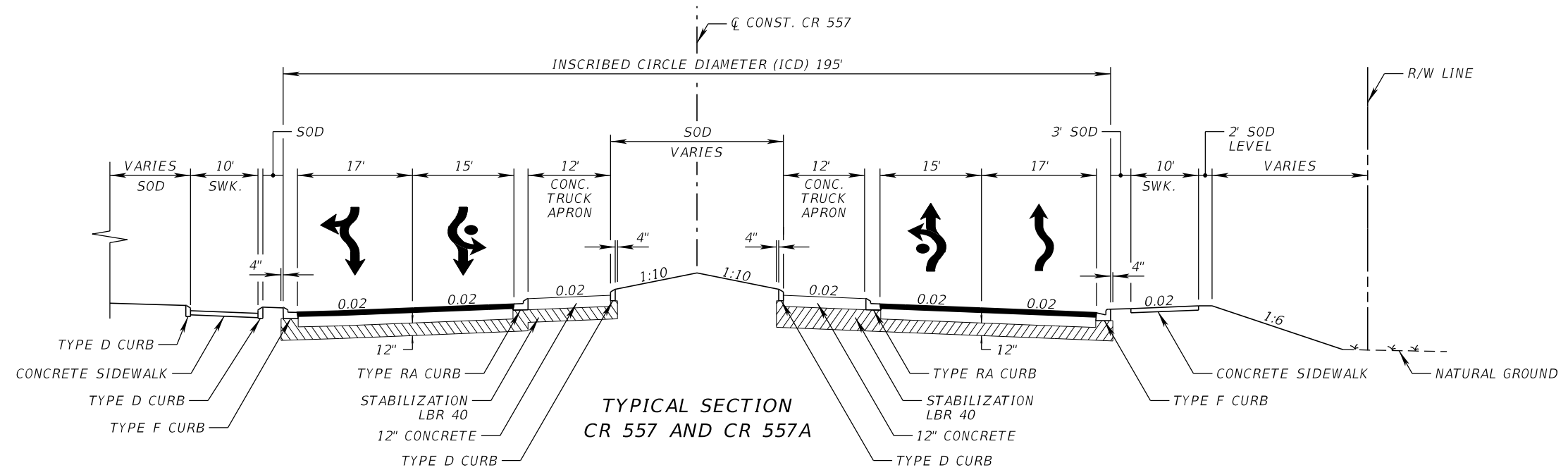
TRAFFIC DATA

CURRENT YEAR = 2018 AADT = 6800
ESTIMATED OPENING YEAR = 2020 AADT = 7600
ESTIMATED DESIGN YEAR = 2040 AADT = 12000
K = 6% D = 55% T = 2% (24 HOUR)
DESIGN HOUR T = 1%
DESIGN SPEED = 30 MPH
POSTED SPEED = 30 MPH

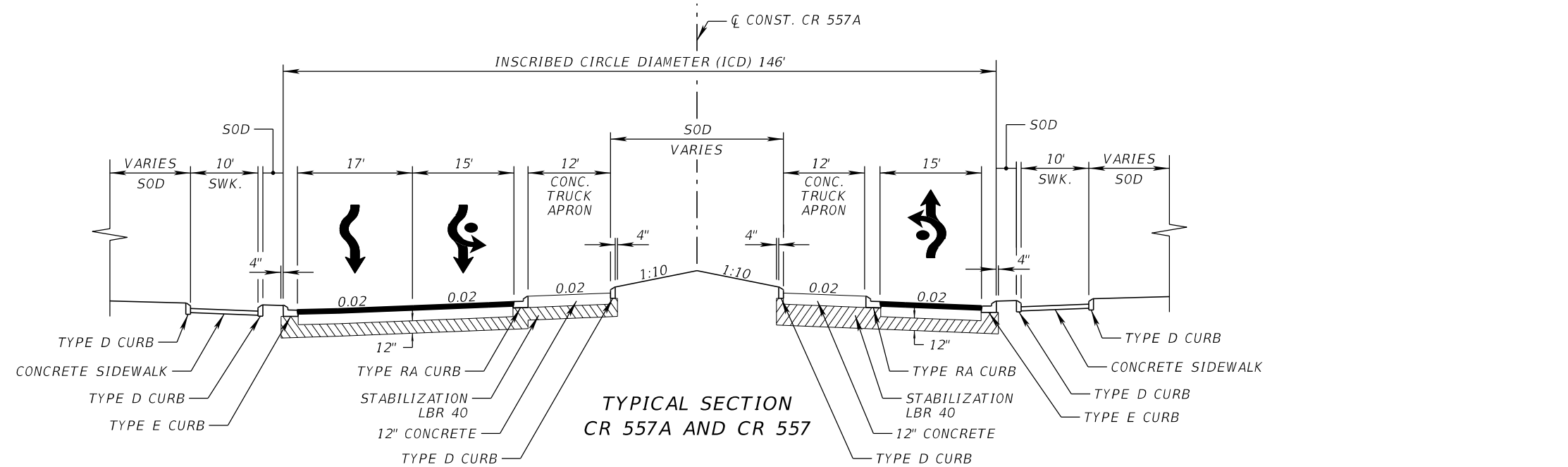
NOT TO SCALE

REVISIONS				KEVIN E. KNUDSEN, P.E. P.E. LICENSE NUMBER 41062 DEWBERRY ENGINEERS INC. 800 NORTH MAGNOLIA AVE., SUITE 1000 ORLANDO, FL 32803	POLK COUNTY ROADS AND DRAINAGE DIVISION			TYPICAL SECTION OLD POLK CITY ROAD	SHEET NO.
DATE	DESCRIPTION	DATE	DESCRIPTION		ROAD NO.	COUNTY	PROJECT NO.		
					CR 557	POLK	18-73		

THE OFFICIAL RECORD OF THIS SHEET IS THE ELECTRONIC FILE DIGITALLY SIGNED AND SEALED UNDER RULE 61G15-23.004, F.A.C.



TYPICAL SECTION
CR 557 AND CR 557A



TYPICAL SECTION
CR 557A AND CR 557

TRAFFIC DATA

CURRENT YEAR = 2019 AADT = 14,900
 ESTIMATED OPENING YEAR = 2026 AADT = 16,400
 ESTIMATED DESIGN YEAR = 2046 AADT = 20,800
 K = 9.5% D = 54.5% T = 13.6% (24 HOUR)
 DESIGN HOUR T = 15.5%
 DESIGN SPEED = 30 MPH
 POSTED SPEED = 25 MPH

CIRCULATORY ROADWAY

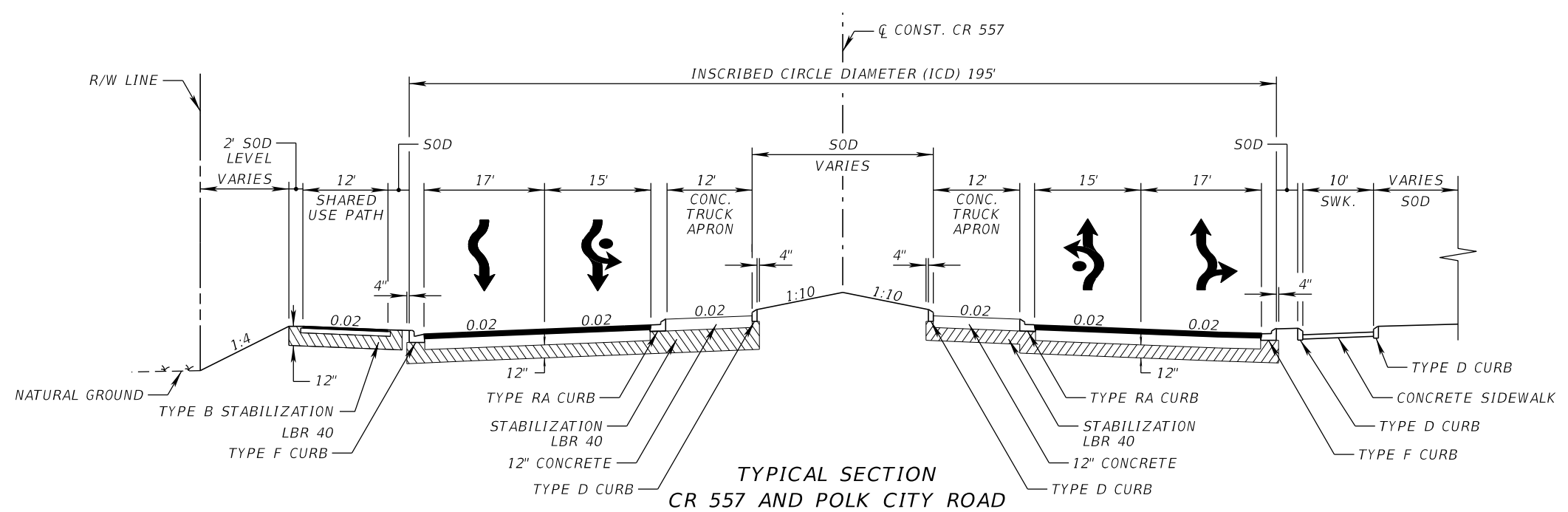
OPTIONAL BASE GROUP 9
 TYPE SP STRUCTURAL COURSE (TRAFFIC C) (2 1/2")
 FRICTION COURSE FC-12.5 (TRAFFIC C) (1 1/2")

NOTE: TRUCK APRON CONCRETE PAVEMENT IS TO BE COLOR (AMS-STD-595-21105 RED)

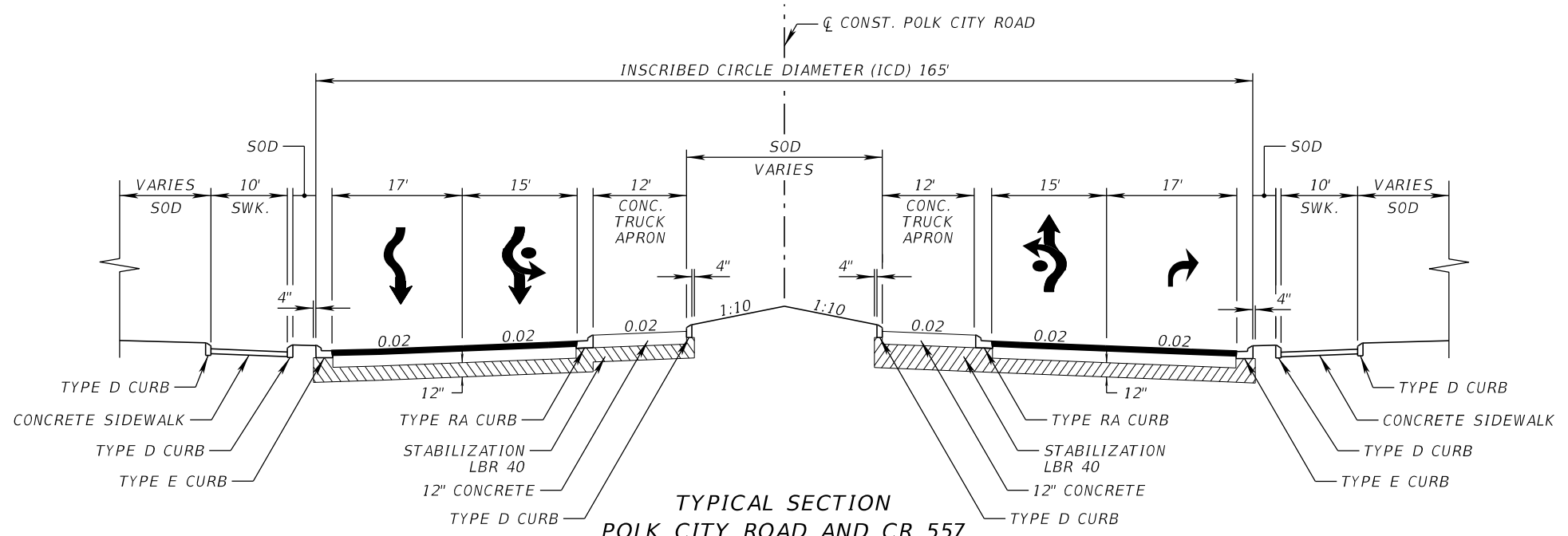
NOT TO SCALE

REVISIONS				KEVIN E. KNUDSEN, P.E. P.E. LICENSE NUMBER 41062 DEWBERRY ENGINEERS INC. 800 NORTH MAGNOLIA AVE., SUITE 1000 ORLANDO, FL 32803	POLK COUNTY ROADS AND DRAINAGE DIVISION			TYPICAL SECTION ROUNDABOUT @ CR 557A	SHEET NO. 39
DATE	DESCRIPTION	DATE	DESCRIPTION		ROAD NO.	COUNTY	PROJECT NO.		
				CR 557	POLK	18-73			

THE OFFICIAL RECORD OF THIS SHEET IS THE ELECTRONIC FILE DIGITALLY SIGNED AND SEALED UNDER RULE 61G15-23.004, F.A.C.



TYPICAL SECTION
CR 557 AND POLK CITY ROAD



TYPICAL SECTION
POLK CITY ROAD AND CR 557

TRAFFIC DATA

CURRENT YEAR = 2019 AADT = 17,700
 ESTIMATED OPENING YEAR = 2026 AADT = 19,800
 ESTIMATED DESIGN YEAR = 2046 AADT = 26,000
 K = 9.5% D = 54.5% T = 13.6% (24 HOUR)
 DESIGN HOUR T = 15.5%
 DESIGN SPEED = 30 MPH
 POSTED SPEED = 25 MPH

CIRCULATORY ROADWAY

OPTIONAL BASE GROUP 9
 TYPE SP STRUCTURAL COURSE (TRAFFIC C) (2 1/2")
 FRICTION COURSE FC-12.5 (TRAFFIC C) (1 1/2")

SHARED USE PATH

OPTIONAL BASE GROUP 1
 TYPE SP STRUCTURAL COURSE (TRAFFIC B) (1 1/2")

NOTE: TRUCK APRON CONCRETE PAVEMENT IS TO BE COLOR (AMS-STD-595-21105 RED)

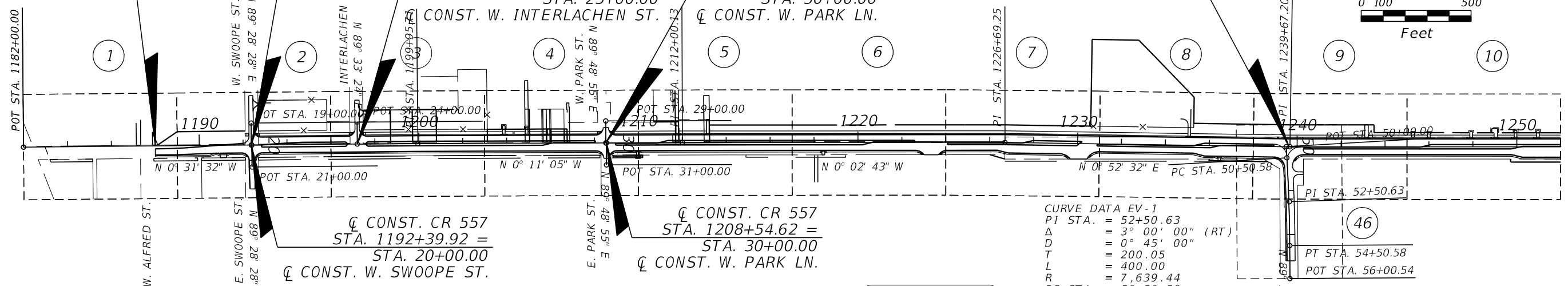
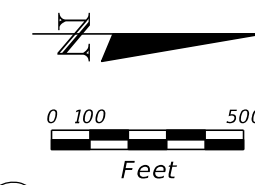
NOT TO SCALE

REVISIONS				KEVIN E. KNUDSEN, P.E. P.E. LICENSE NUMBER 41062 DEWBERRY ENGINEERS INC. 800 NORTH MAGNOLIA AVE., SUITE 1000 ORLANDO, FL 32803	POLK COUNTY ROADS AND DRAINAGE DIVISION			TYPICAL SECTION ROUNDBABOUT @ POLK CITY RD.	SHEET NO.
DATE	DESCRIPTION	DATE	DESCRIPTION		ROAD NO.	COUNTY	PROJECT NO.		
					CR 557	POLK	18-73		40

BEGIN PROJECT
 STA. 1188+00.00
 Q CONST. CR 557

Q CONST. CR 557
 STA. 1192+37.45 =
 STA. 19+00.00

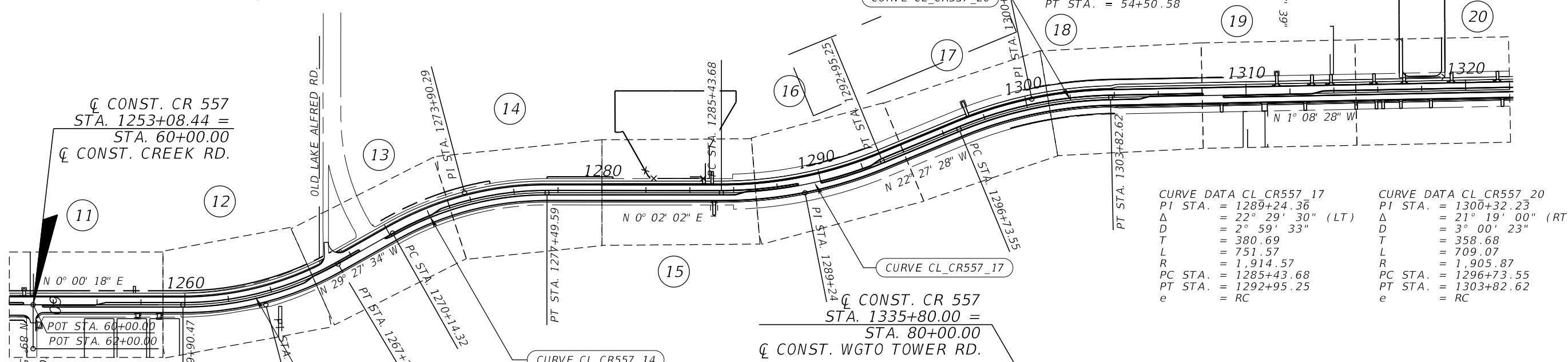
Q CONST. CR 557
 STA. 1239+63.28 =
 STA. 50+00.00
 Q CONST. EVENHOUSE RD.



CURVE DATA EV-1
 PI STA. = 52+50.63
 Δ = 3° 00' 00" (RT)
 D = 0° 45' 00"
 T = 200.05
 L = 400.00
 R = 7,639.44
 PC STA. = 50+50.58
 PT STA. = 54+50.58

Q CONST. CR 557
 STA. 1253+08.44 =
 STA. 60+00.00
 Q CONST. CREEK RD.

Q CONST. CR 557
 STA. 1208+54.62 =
 STA. 30+00.00
 Q CONST. W. PARK LN.



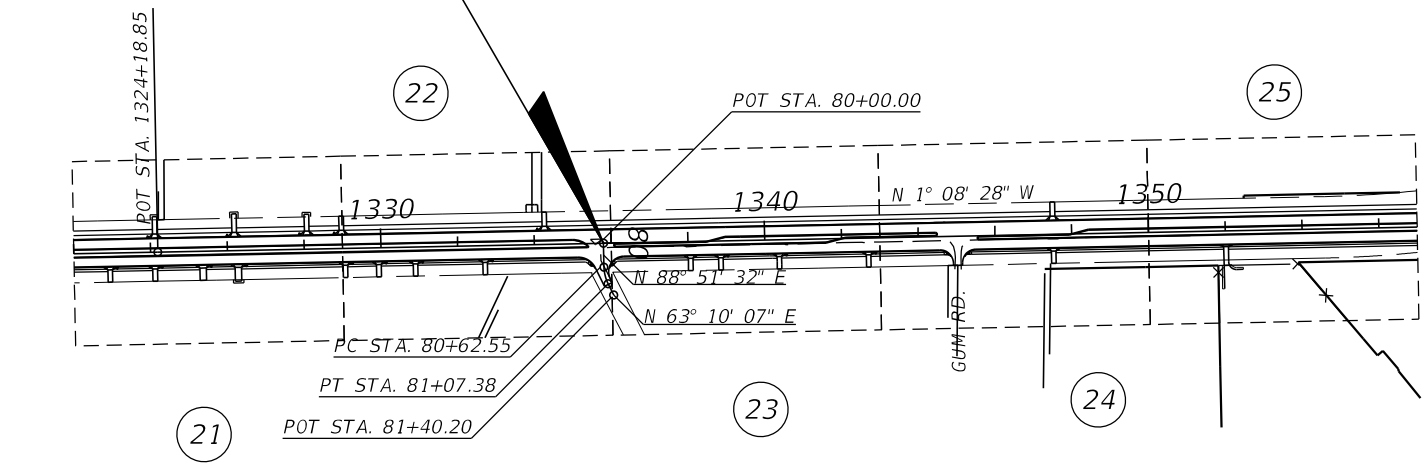
CURVE DATA CL CR557_17
 PI STA. = 1289+24.36
 Δ = 22° 29' 30" (LT)
 D = 2° 59' 33"
 T = 380.69
 L = 751.57
 R = 1,914.57
 PC STA. = 1285+43.68
 PT STA. = 1292+95.25
 e = RC

CURVE DATA CL CR557_20
 PI STA. = 1300+32.23
 Δ = 21° 19' 00" (RT)
 D = 3° 00' 23"
 T = 358.68
 L = 709.07
 R = 1,905.87
 PC STA. = 1296+73.55
 PT STA. = 1303+82.62
 e = RC

CURVE DATA CL_OLD_LARD_3
 PI STA. = 65+42.35
 Δ = 26° 57' 45" (LT)
 D = 3° 50' 53"
 T = 356.96
 L = 700.69
 R = 1,488.98
 PC STA. = 61+85.39
 PT STA. = 68+86.08
 e = NC

CURVE DATA CL_CR557_11
 PI STA. = 1263+68.27
 Δ = 29° 27' 51" (LT)
 D = 3° 59' 16"
 T = 377.80
 L = 738.88
 R = 1,436.81
 PC STA. = 1259+90.47
 PT STA. = 1267+29.35
 e = RC

CURVE DATA CL_CR557_14
 PI STA. = 1273+90.29
 Δ = 29° 29' 36" (RT)
 D = 4° 00' 40"
 T = 375.98
 L = 735.27
 R = 1,428.39
 PC STA. = 1270+14.32
 PT STA. = 1277+49.59
 e = RC



CURVE DATA CL_CR557_17
 PI STA. = 1289+24.36
 Δ = 22° 29' 30" (LT)
 D = 2° 59' 33"
 T = 380.69
 L = 751.57
 R = 1,914.57
 PC STA. = 1285+43.68
 PT STA. = 1292+95.25
 e = RC

CURVE DATA CL_CR557_20
 PI STA. = 1300+32.23
 Δ = 21° 19' 00" (RT)
 D = 3° 00' 23"
 T = 358.68
 L = 709.07
 R = 1,905.87
 PC STA. = 1296+73.55
 PT STA. = 1303+82.62
 e = RC

REVISIONS				KEVIN E. KNUDSEN, P.E. P.E. LICENSE NUMBER 41062 DEWBERRY ENGINEERS INC. 800 NORTH MAGNOLIA AVE., SUITE 1000 ORLANDO, FL 32803	POLK COUNTY ROADS AND DRAINAGE DIVISION			SHEET NO. 41
DATE	DESCRIPTION	DATE	DESCRIPTION		ROAD NO.	COUNTY	PROJECT NO.	
				CR 557	POLK	18-73	PROJECT LAYOUT	

BEGIN CONSTRUCTION
STA. 200+00.00
☒ CONST. ACCESS ROAD

END CONSTRUCTION
BEGIN MILLING & RESURFACING
STA. 201+40.87
☒ CONST. ACCESS ROAD

END MILLING & RESURFACING
BEGIN CONSTRUCTION
STA. 210+71.08
☒ CONST. ACCESS ROAD

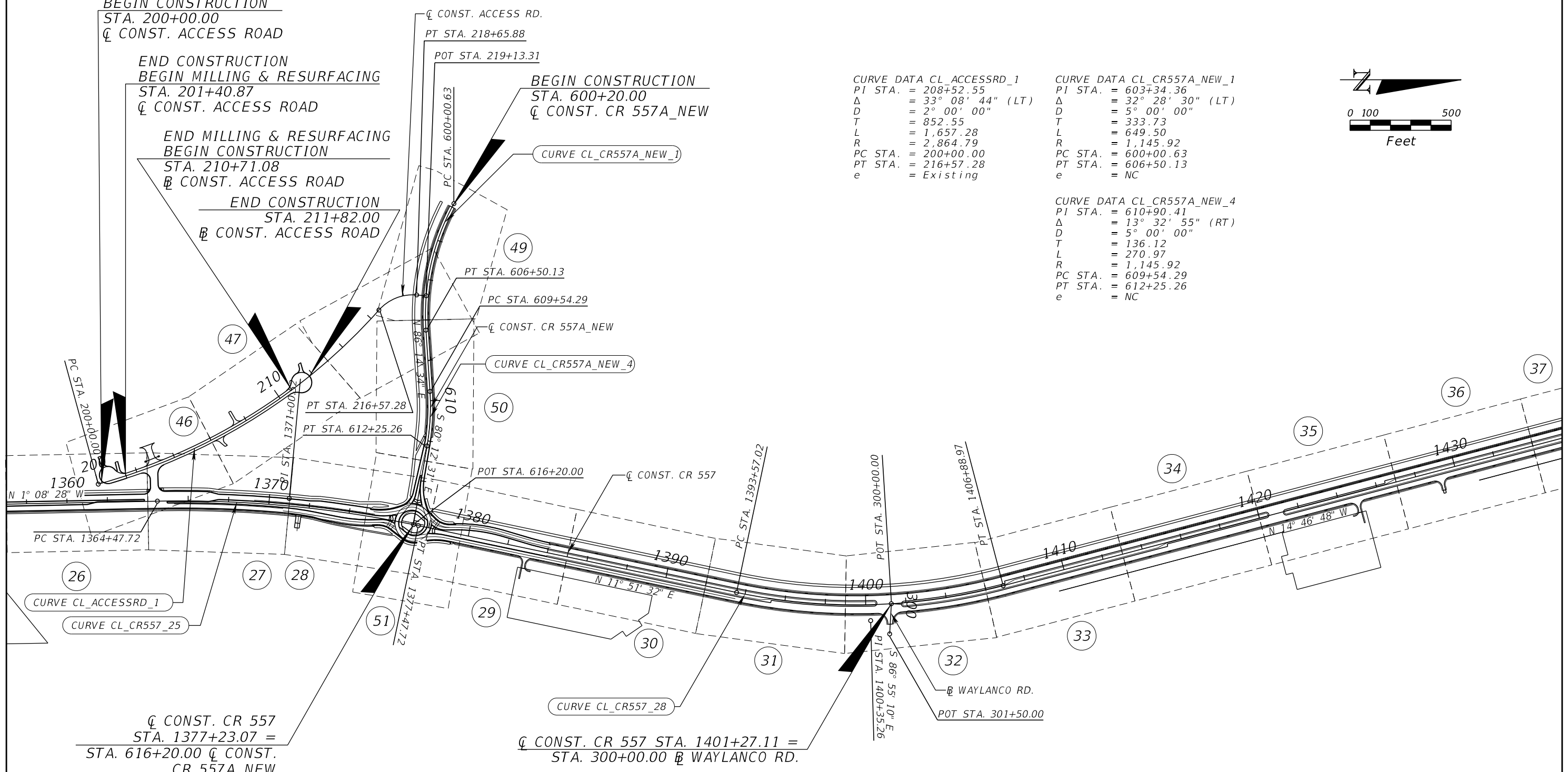
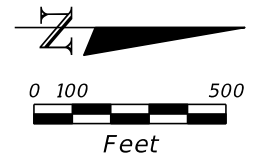
END CONSTRUCTION
STA. 211+82.00
☒ CONST. ACCESS ROAD

BEGIN CONSTRUCTION
STA. 600+20.00
☒ CONST. CR 557A_NEW

CURVE DATA CL_ACCESSRD_1
PI STA. = 208+52.55
Δ = 33° 08' 44" (LT)
D = 2° 00' 00"
T = 852.55
L = 1,657.28
R = 2,864.79
PC STA. = 200+00.00
PT STA. = 216+57.28
e = Existing

CURVE DATA CL_CR557A_NEW_1
PI STA. = 603+34.36
Δ = 32° 28' 30" (LT)
D = 5° 00' 00"
T = 333.73
L = 649.50
R = 1,145.92
PC STA. = 600+00.63
PT STA. = 606+50.13
e = NC

CURVE DATA CL_CR557A_NEW_4
PI STA. = 610+90.41
Δ = 13° 32' 55" (RT)
D = 5° 00' 00"
T = 136.12
L = 270.97
R = 1,145.92
PC STA. = 609+54.29
PT STA. = 612+25.26
e = NC



CURVE DATA CL_CR557_25
PI STA. = 1377+00.52
Δ = 13° 00' 00" (RT)
D = 1° 00' 00"
T = 652.80
L = 1,300.00
R = 5,729.58
PC STA. = 1364+47.72
PT STA. = 1377+47.72
e = NC

CURVE DATA CL_CR557_28
PI STA. = 1400+35.26
Δ = 26° 38' 20" (LT)
D = 2° 00' 00"
T = 678.23
L = 1,331.94
R = 2,864.79
PC STA. = 1393+57.02
PT STA. = 1406+88.97
e = 0.062

REVISIONS			
DATE	DESCRIPTION	DATE	DESCRIPTION

KEVIN E. KNUDSEN, P.E.
P.E. LICENSE NUMBER 41062
DEWBERRY ENGINEERS INC.
800 NORTH MAGNOLIA AVE., SUITE 1000
ORLANDO, FL 32803

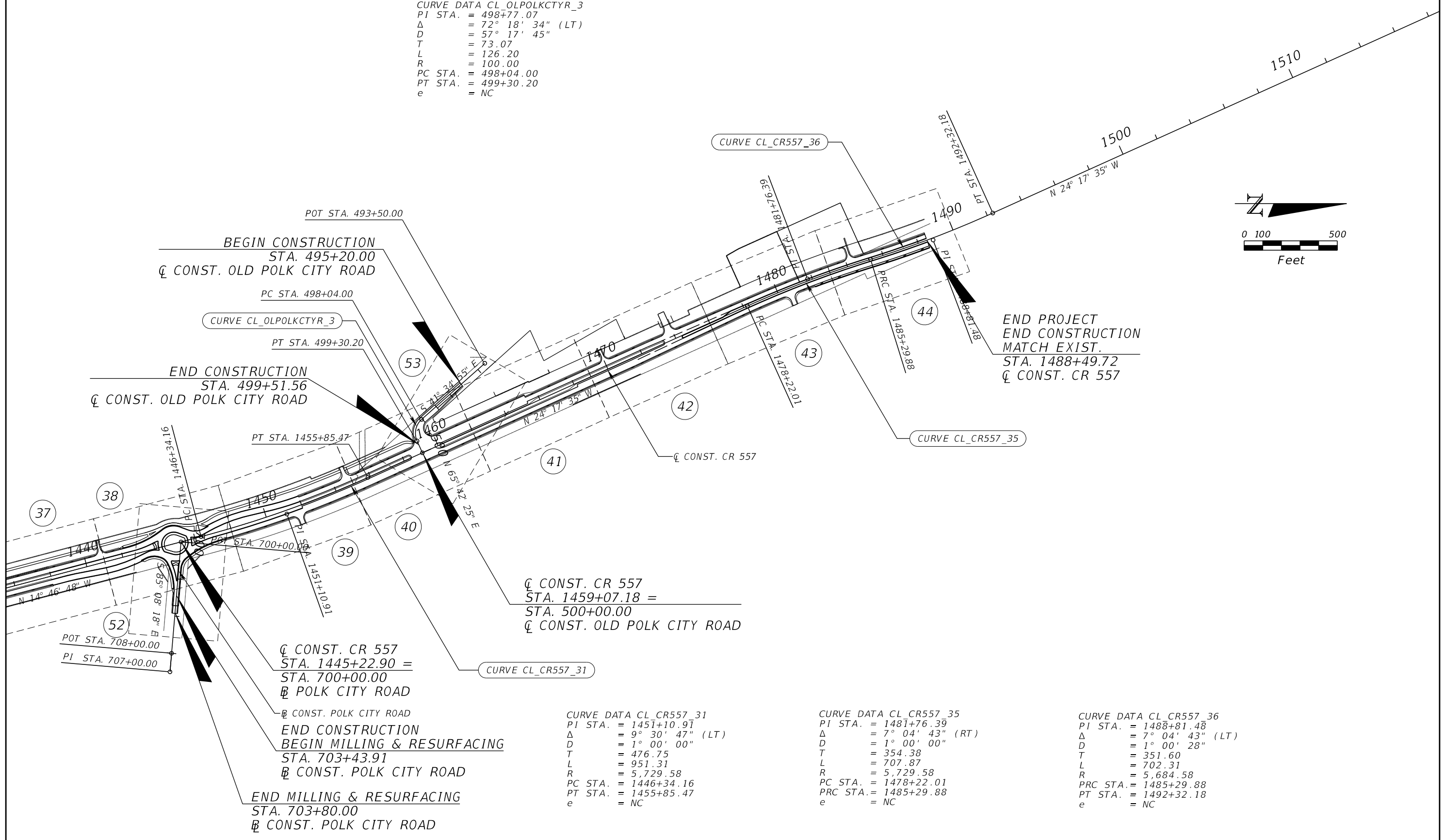
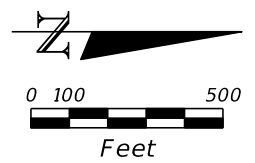
POLK COUNTY ROADS AND DRAINAGE DIVISION		
ROAD NO.	COUNTY	PROJECT NO.
CR 557	POLK	18-73

PROJECT LAYOUT

SHEET NO.
42

THE OFFICIAL RECORD OF THIS SHEET IS THE ELECTRONIC FILE DIGITALLY SIGNED AND SEALED UNDER RULE 61G15-23.004, F.A.C.

CURVE DATA CL_OLPOLKCTYR_3
 PI STA. = 498+77.07
 Δ = 72° 18' 34" (LT)
 D = 57° 17' 45"
 T = 73.07
 L = 126.20
 R = 100.00
 PC STA. = 498+04.00
 PT STA. = 499+30.20
 e = NC



REVISIONS			
DATE	DESCRIPTION	DATE	DESCRIPTION

KEVIN E. KNUDSEN, P.E.
 P.E. LICENSE NUMBER 41062
 DEWBERRY ENGINEERS INC.
 800 NORTH MAGNOLIA AVE., SUITE 1000
 ORLANDO, FL 32803

POLK COUNTY ROADS AND DRAINAGE DIVISION		
ROAD NO.	COUNTY	PROJECT NO.
CR 557	POLK	18-73

PROJECT LAYOUT

SHEET NO.
43

THE OFFICIAL RECORD OF THIS SHEET IS THE ELECTRONIC FILE DIGITALLY SIGNED AND SEALED UNDER RULE 61G15-23.004, F.A.C.

CURVE DATA BL_SB557_RBT2_3
 PI STA. = 5043+64.40
 Δ = 22° 39' 13" (LT)
 D = 11° 27' 33"
 T = 100.15
 L = 197.69
 R = 500.00
 PC STA. = 5042+64.24
 PT STA. = 5044+61.93
 e = NC

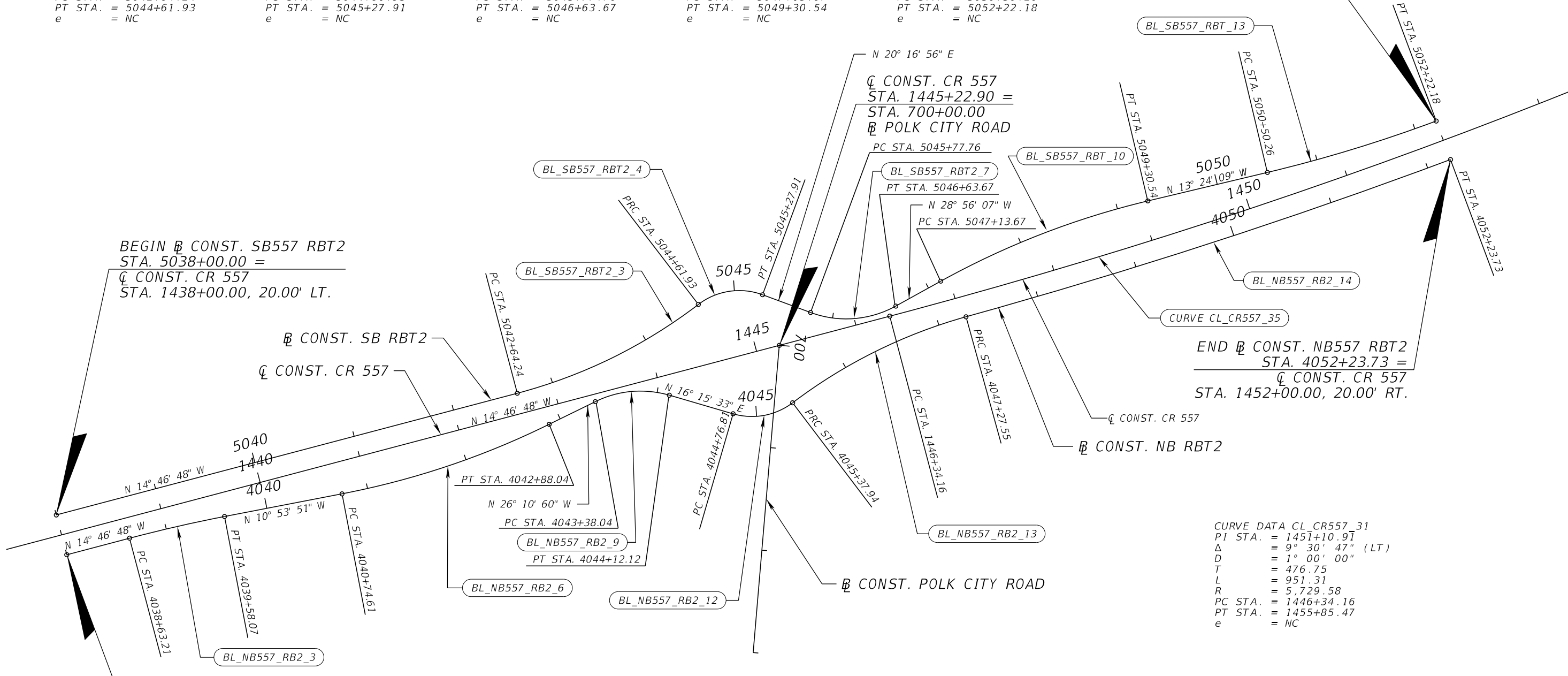
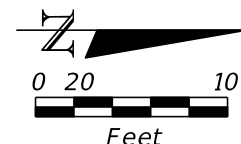
CURVE DATA BL_SB557_RBT2_4
 PI STA. = 5044+99.22
 Δ = 59° 18' 01" (RT)
 D = 87° 28' 28"
 T = 37.29
 L = 67.79
 R = 65.50
 PC STA. = 5044+61.93
 PT STA. = 5045+27.91
 e = NC

CURVE DATA BL_SB557_RBT2_7
 PI STA. = 5046+24.10
 Δ = 49° 43' 18" (LT)
 D = 57° 17' 45"
 T = 46.34
 L = 86.78
 R = 100.00
 PC STA. = 5045+77.76
 PT STA. = 5046+63.67
 e = NC

CURVE DATA BL_SB557_RBT_10
 PI STA. = 5048+28.48
 Δ = 16° 12' 41" (RT)
 D = 7° 09' 43"
 T = 113.94
 L = 226.35
 R = 800.00
 PC STA. = 5047+13.67
 PT STA. = 5049+30.54
 e = NC

CURVE DATA BL_SB557_RBT_13
 PI STA. = 5051+54.97
 Δ = 7° 26' 40" (LT)
 D = 4° 05' 33"
 T = 91.08
 L = 181.90
 R = 1,400.00
 PC STA. = 5050+50.26
 PT STA. = 5052+22.18
 e = NC

END \mathbb{B} CONST. SB557 RBT2
 STA. 5052+22.18 =
 \mathbb{C} CONST. CR 557
 STA. 1452+00.00, 20.00' LT.



BEGIN \mathbb{B} CONST. SB557 RBT2
 STA. 5038+00.00 =
 \mathbb{C} CONST. CR 557
 STA. 1438+00.00, 20.00' LT.

END \mathbb{B} CONST. NB557 RBT2
 STA. 4052+23.73 =
 \mathbb{C} CONST. CR 557
 STA. 1452+00.00, 20.00' RT.

CURVE DATA CL_CR557_35
 PI STA. = 1451+10.91
 Δ = 9° 30' 47" (LT)
 D = 1° 00' 00"
 T = 476.75
 L = 951.31
 R = 5,729.58
 PC STA. = 1446+34.16
 PT STA. = 1455+85.47
 e = NC

BEGIN \mathbb{B} CONST. NB557 RBT2
 STA. 4038+00.00 =
 \mathbb{C} CONST. CR 557
 STA. 1438+00.00, 20.00' RT.

CURVE DATA BL_NB557_RB2_3
 PI STA. = 4039+10.66
 Δ = 3° 52' 57" (RT)
 D = 4° 05' 33"
 T = 47.45
 L = 94.87
 R = 1,400.00
 PC STA. = 4038+63.21
 PT STA. = 4039+58.07
 e = NC

CURVE DATA BL_NB557_RB2_6
 PI STA. = 4041+81.96
 Δ = 15° 17' 09" (LT)
 D = 7° 09' 43"
 T = 107.35
 L = 213.43
 R = 800.00
 PC STA. = 4040+74.61
 PT STA. = 4042+88.04
 e = NC

CURVE DATA BL_NB557_RB2_9
 PI STA. = 4043+76.87
 Δ = 42° 26' 33" (RT)
 D = 57° 17' 45"
 T = 38.83
 L = 74.08
 R = 100.00
 PC STA. = 4043+38.04
 PT STA. = 4044+12.12
 e = NC

CURVE DATA BL_NB557_RB2_12
 PI STA. = 4045+09.81
 Δ = 53° 28' 50" (LT)
 D = 87° 28' 28"
 T = 33.00
 L = 61.14
 R = 65.50
 PC STA. = 4044+76.81
 PT STA. = 4045+37.94
 e = NC

CURVE DATA BL_NB557_RB2_13
 PI STA. = 4046+33.90
 Δ = 21° 43' 39" (RT)
 D = 11° 27' 33"
 T = 95.96
 L = 189.61
 R = 500.00
 PC STA. = 4045+37.94
 PT STA. = 4047+27.55
 e = NC

CURVE DATA BL_NB557_RB2_14
 PI STA. = 4049+75.79
 Δ = 4° 56' 40"
 D = 0° 59' 47"
 T = 248.24
 L = 496.17
 R = 5,749.58
 PC STA. = 4047+27.55
 PT STA. = 4052+23.73
 e = NC

REVISIONS				KEVIN E. KNUDSEN, P.E. P.E. LICENSE NUMBER 41062 DEWBERRY ENGINEERS INC. 800 NORTH MAGNOLIA AVE., SUITE 1000 ORLANDO, FL 32803	POLK COUNTY ROADS AND DRAINAGE DIVISION			PROJECT LAYOUT ROUNDABOUT @ POLK CITY RD.	SHEET NO. 45
DATE	DESCRIPTION	DATE	DESCRIPTION		ROAD NO.	COUNTY	PROJECT NO.		
					CR 557	POLK	18-73		

GENERAL NOTES
=====

1. BENCHMARK ELEVATIONS SHOWN ON THE PLANS ARE NORTH AMERICAN VERTICAL DATUM OF 1988 (NAVD 88).
2. EXISTING DRAINAGE STRUCTURES WITHIN THE CONSTRUCTION LIMITS TO BE REMOVED UNLESS OTHERWISE NOTED.
3. THE LOCATION(S) OF UTILITIES SHOWN IN THE PLANS (INCLUDING THOSE DESIGNATED Vv, Vh, AND Vvh) ARE BASED ON LIMITED INVESTIGATION TECHNIQUES AND SHOULD BE CONSIDERED APPROXIMATE ONLY. THE VERIFIED LOCATIONS/ELEVATIONS APPLY ONLY AT THE POINTS SHOWN. INTERPOLATIONS BETWEEN THESE POINTS HAVE NOT BEEN VERIFIED.
4. THE CONTRACTOR SHALL CALL SUNSHINE STATE ONE CALL OF FLORIDA, INC. (SSOCOF) AT 811 OR 1-800-638-4097 AND ALL LISTED UTILITY OWNERS 48 HOURS BEFORE BEGINNING CLEARING AND GRUBBING OR EXCAVATION OPERATIONS. ALL UTILITY OWNERS MAY NOT BE SSOCOF MEMBERS, IN WHICH CASE, DIRECT CONTACT BY THE CONTRACTOR IS REQUIRED. THE CONTRACTOR SHALL BE RESPONSIBLE FOR COORDINATION DIRECTLY WITH ALL UTILITY OWNERS.
5. CONTRACTOR IS RESPONSIBLE TO IDENTIFY AND COORDINATE THE RELOCATION OF ALL UNDERGROUND AND ABOVEGROUND UTILITY LINES THAT ARE IN CONFLICT WITH THE PROPOSED SIGNAL POLES AND EQUIPMENT BEFORE INSTALLATION. OTHER UTILITIES IN THE PROJECT AREA SHALL NOT BE DISTURBED. EXISTING UNDERGROUND AND OVERHEAD UTILITIES ADJACENT TO THE PROJECT MUST BE PROTECTED DURING CONSTRUCTION OPERATIONS. DAMAGE TO EXISTING UTILITIES SHALL BE REPAIRED AT THE CONTRACTOR'S EXPENSE.
6. DUE TO EXISTING UNDERGROUND AND OVERHEAD UTILITIES WITHIN THE PROJECT LIMITS. THE CONTRACTOR SHALL HAND DIG THE FIRST FOUR FEET WHEN EXCAVATING NEAR EXISTING UTILITIES. EXTREME CAUTION SHALL BE EXERCISED BY THE CONTRACTOR WHEN CLEARING AND GRUBBING, EXCAVATING, INSTALLING STRAIN POLES, BACKFILLING AND COMPACTING IN CLOSE PROXIMITY TO EXISTING UTILITIES.
7. ANY PUBLIC LAND CORNER WITHIN THE LIMITS OF CONSTRUCTION IS TO BE PROTECTED. IF A CORNER MONUMENT IS IN DANGER OF BEING DESTROYED AND HAS NOT BEEN PROPERLY REFERENCED, THE ENGINEER SHOULD NOTIFY RICHARD NOLAND, POLK COUNTY SURVEYING AND MAPPING (863-535-2262), WITHOUT DELAY, BY TELEPHONE.
8. THE CONTRACTOR SHALL FLAG, COORDINATE WITH, AND RECEIVE APPROVAL FROM THE POLK COUNTY TRANSPORTATION DIVISION BEFORE CUTTING ANY TREES.
9. THE CONTRACTOR SHALL CONTACT PROPERTY OWNERS ADJACENT TO THE PROJECT 96 HOURS PRIOR TO CLEARING AND GRUBBING OPERATION.
10. ALL DISTURBED AREAS, INCLUDING AREAS OUTSIDE THE CONSTRUCTION LIMITS, SHALL BE RETURNED TO THEIR PRE-CONSTRUCTION CONDITION.
11. PONDS 1A AND 1B SHOWN ON THE PLANS ARE CONSIDERED DRY TREATMENT PONDS. IF THESE PONDS ARE TO BE USED AS A TEMPORARY SEDIMENT TRAP, THEY MUST NOT BE CONSTRUCTED TO FINAL GRADE UNTIL AFTER THE UPGRADIENT DRAINAGE AREA HAS BEEN STABILIZED, AND THE FOLLOWING SHALL APPLY:
 - A. THE PONDS SHALL BE PARTIALLY CONSTRUCTED AND EXCAVATED TO A DEPTH OF 6 INCHES ABOVE THE FINAL POND BOTTOM ELEVATION.
 - B. AFTER CONSTRUCTION IS COMPLETE, THE FINAL 6 INCHES OF SOIL AND ADDITIONAL ACCUMULATED SEDIMENTS AND FINES ARE TO BE REMOVED AND DISPOSED OF OFFSITE
 - C. THE SEDIMENT BASIN AREA SHALL BE LIMITED TO ONLY THE AREA NEEDED DURING CONSTRUCTION
12. DRAGLINES AND TRACK HOES SHALL BE USED FOR EXCAVATION TO AVOID COMPACTION OF THE FLOOR OF PONDS 1A AND 1B. THE PONDS SHALL BE FLAGGED OR MARKED TO KEEP HEAVY EQUIPMENT AWAY FROM THE PONDS.
13. ONCE FINAL GRADING OF PONDS 1A AND 1B IS COMPLETE, THE BOTTOM SURFACE OF THE PROPOSED POND SHALL BE SCARIFIED TO A DEPTH OF 1-FOOT BELOW THE BOTTOM ELEVATION OF THE POND TO LOOSEN THE SURFACE SOIL.
14. SOILS TO BE USED IN FILL SECTIONS OF PONDS 1A AND 1B SHALL CONSIST OF A-3 MATERIAL WITH A MINIMUM VERTICAL UNSATURATED HYDRAULIC CONDUCTIVITY OF 30 FEET PER DAY.
15. PRIOR TO FINAL POND GRADING, THE CONTRACTOR SHALL REMOVE SILT CLAYS, ORGANIC SOILS, OR OTHER OR OTHER FINE SEDIMENT MATERIALS THAT MAY HAVE ACCUMULATED IN THE POND AREAS DUE TO CONSTRUCTION ACTIVITY.
16. THE CONTRACTOR SHALL USE STATIC COMPACTION FROM STATIONS 1202+50.00 TO 1205+50.00, 1245+50.00 TO 1253+50.00, AND 1307+50.00 TO 1347+50.00

START WORK NOTIFICATION

NAME	TITLE	PHONE NUMBER	EMAIL
------	-------	--------------	-------

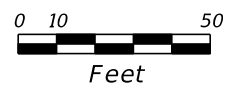
LANE CLOSURE NOTIFICATION

NAME	TITLE	PHONE NUMBER	EMAIL
------	-------	--------------	-------

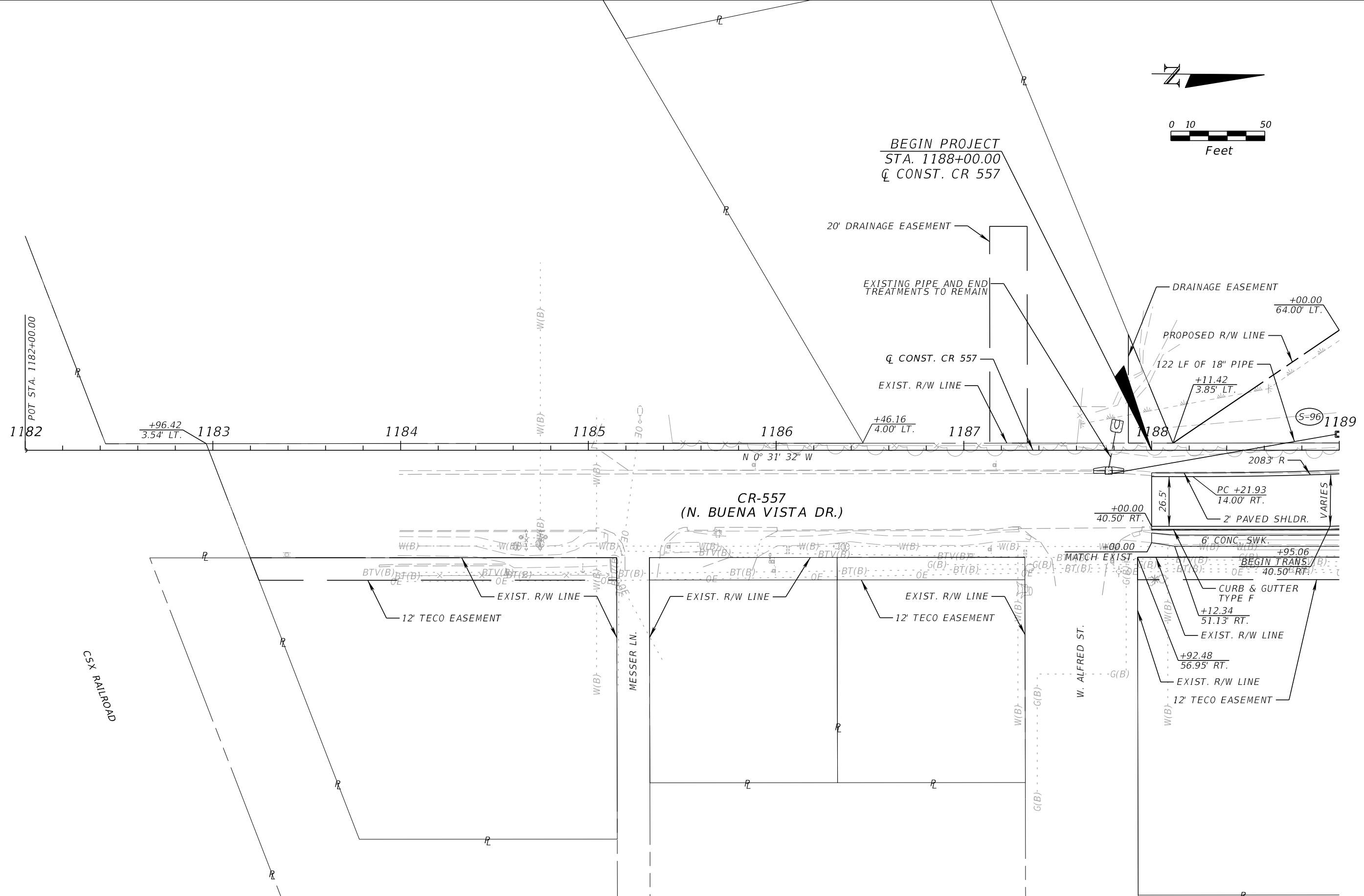
11. UTILITY/AGENCY OWNERS:

COMPANY	CONTACT	PHONE	CELL	EMAIL
AT&T Transmission	Greg Jacobson	813-342-0512	813-505-1807	gt.jacobson@att.com
Bright House Networks	Mike Kiker			michael.kiker@charter.com
CenturyLink Core Network	Xan Rypkema	720-888-1089		NationalRelo@centurylink.com First Point of Contact: xan.rypkema@centurylink.com
Florida Public Utilities (f/k/a Central FL Gas)	Foster Chatham	863-292-2933	863-209-1172	fchatham@chpk.com
Kinder Morgan/ Central Florida Pipeline	Mark Clark	(813) 241-1124		Mark_clark@kindermorgan.com
City of Lake Alfred	John Deaton	863-291-5270	863-559-8195	citymanager@mylakealfred.com
Gulfstream Natural Gas	Fred DeLoach	941-723-7108	941-232-2424	fred.deloach@williams.com
Frontier Communications	Fred Valdes	863-688-9714	863-255-9648	fred.n.valdes@ftr.com
MCI/Verizon Business				Investigations@verizon.com
Tampa Electric Company	Kim Bailey	813-275-3037		csadmin@tecoenergy.com
Orlando Utilities Commission	Adonis Willis	407-434-4134	321-436-9736	AWillis@ouc.com

REVISIONS				KEVIN E. KNUDSEN, P.E. P.E. LICENSE NUMBER 41062 DEWBERRY ENGINEERS INC. 800 NORTH MAGNOLIA AVE., SUITE 1000 ORLANDO, FL 32803	POLK COUNTY ROADS AND DRAINAGE DIVISION			SHEET NO. GENERAL NOTES 46
DATE	DESCRIPTION	DATE	DESCRIPTION		ROAD NO.	COUNTY	PROJECT NO.	
					CR 557	POLK	18-73	



BEGIN PROJECT
 STA. 1188+00.00
 CL CONST. CR 557



REVISIONS			
DATE	DESCRIPTION	DATE	DESCRIPTION

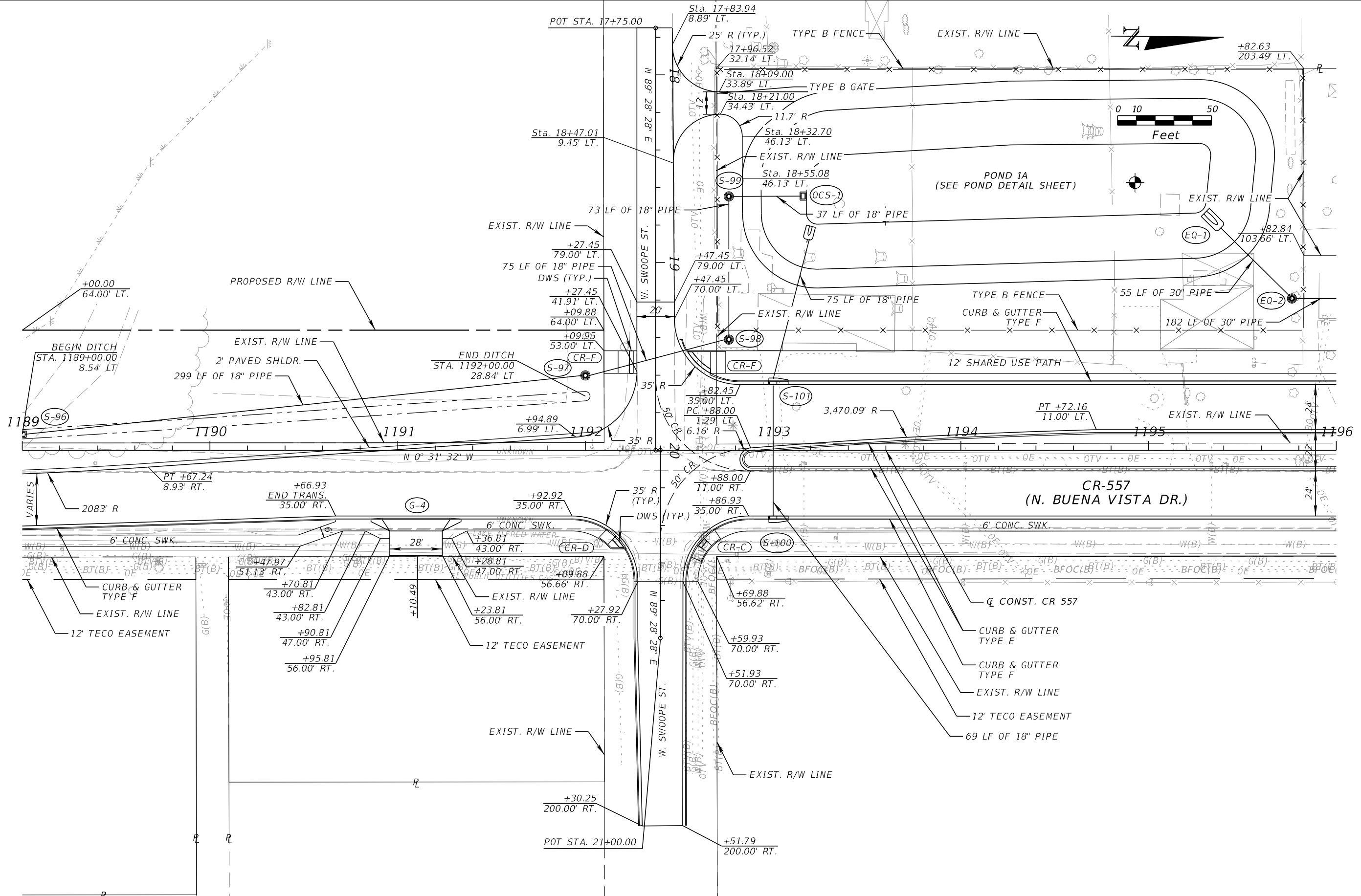
KEVIN E. KNUDSEN, P.E.
 P.E. LICENSE NUMBER 41062
 DEWBERRY ENGINEERS INC.
 800 NORTH MAGNOLIA AVE., SUITE 1000
 ORLANDO, FL 32803

POLK COUNTY ROADS AND DRAINAGE DIVISION		
ROAD NO.	COUNTY	PROJECT NO.
CR 557	POLK	18-73

ROADWAY PLAN (01)
CR 557

SHEET NO.
 47

THE OFFICIAL RECORD OF THIS SHEET IS THE ELECTRONIC FILE DIGITALLY SIGNED AND SEALED UNDER RULE 61G15-23.004, F.A.C.



REVISIONS			
DATE	DESCRIPTION	DATE	DESCRIPTION

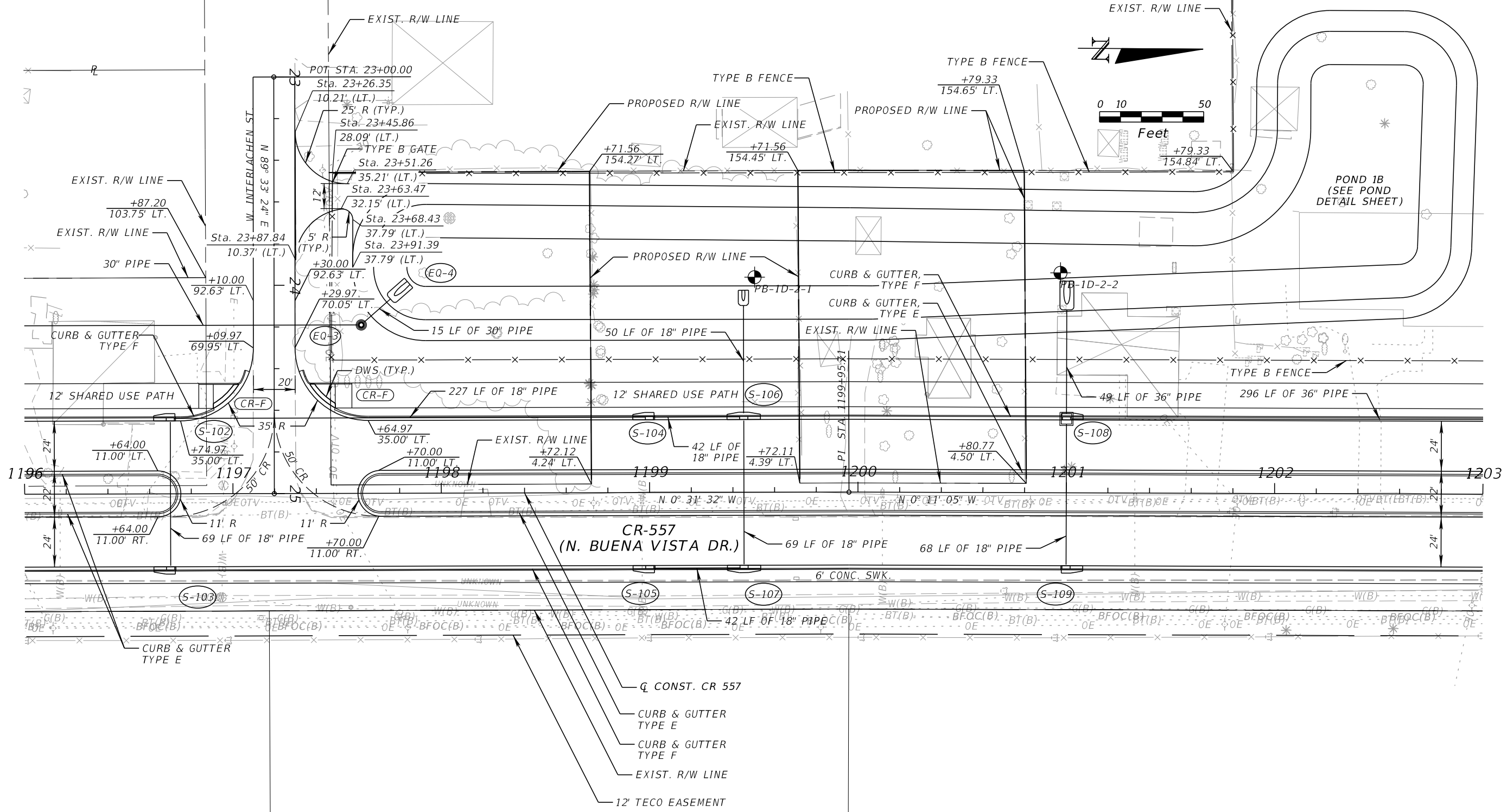
KEVIN E. KNUDSEN, P.E.
 P.E. LICENSE NUMBER 41062
 DEWBERRY ENGINEERS INC.
 800 NORTH MAGNOLIA AVE., SUITE 1000
 ORLANDO, FL 32803

POLK COUNTY ROADS AND DRAINAGE DIVISION		
ROAD NO.	COUNTY	PROJECT NO.
CR 557	POLK	18-73

ROADWAY PLAN (02)
CR 557

SHEET NO.
 48

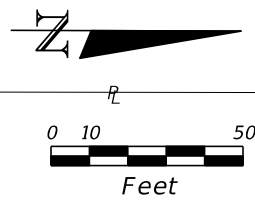
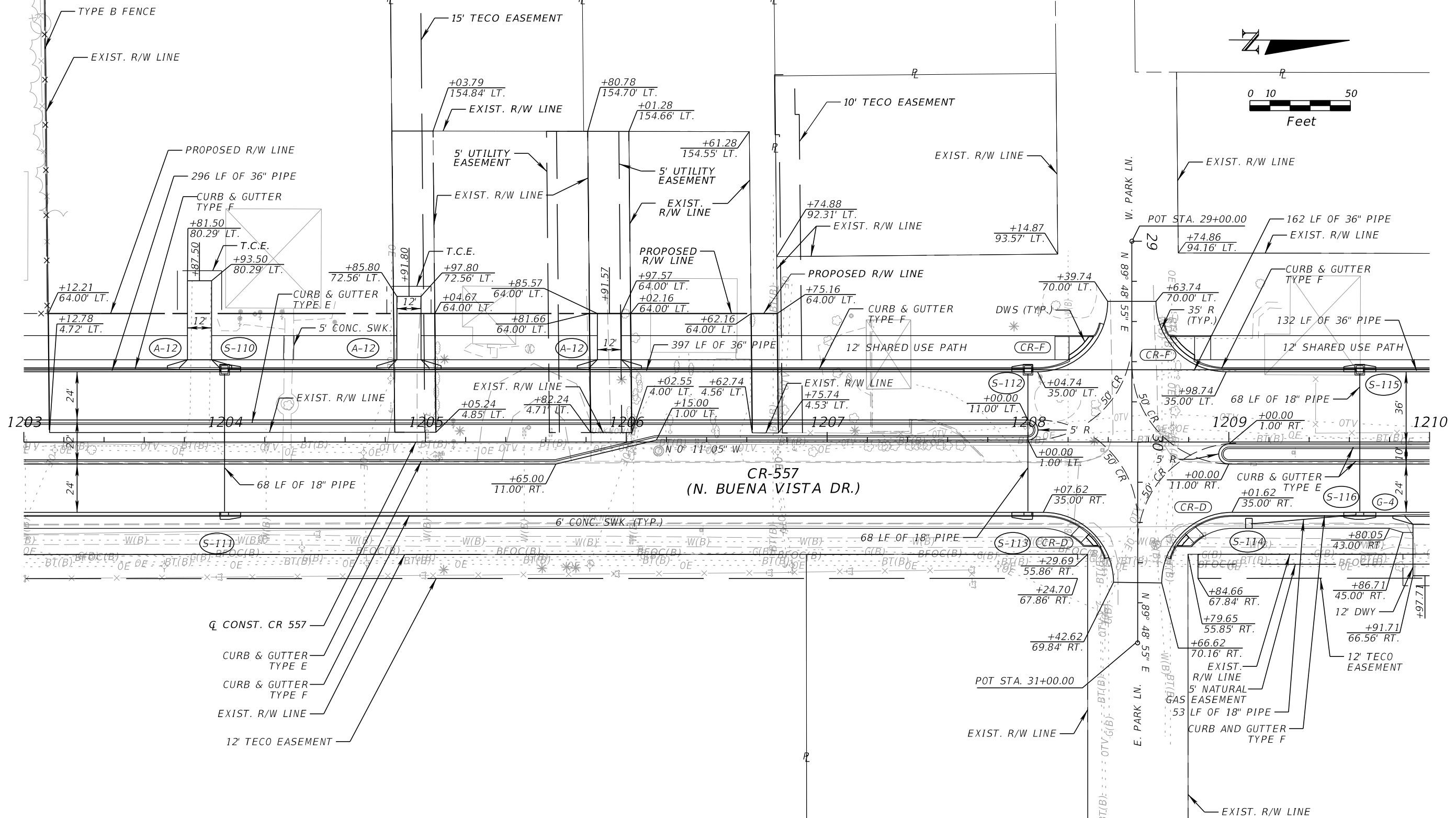
THE OFFICIAL RECORD OF THIS SHEET IS THE ELECTRONIC FILE DIGITALLY SIGNED AND SEALED UNDER RULE 61G15-23.004, F.A.C.



- Q CONST. CR 557
- CURB & GUTTER TYPE E
- CURB & GUTTER TYPE F
- EXIST. R/W LINE
- 12' TECO EASEMENT

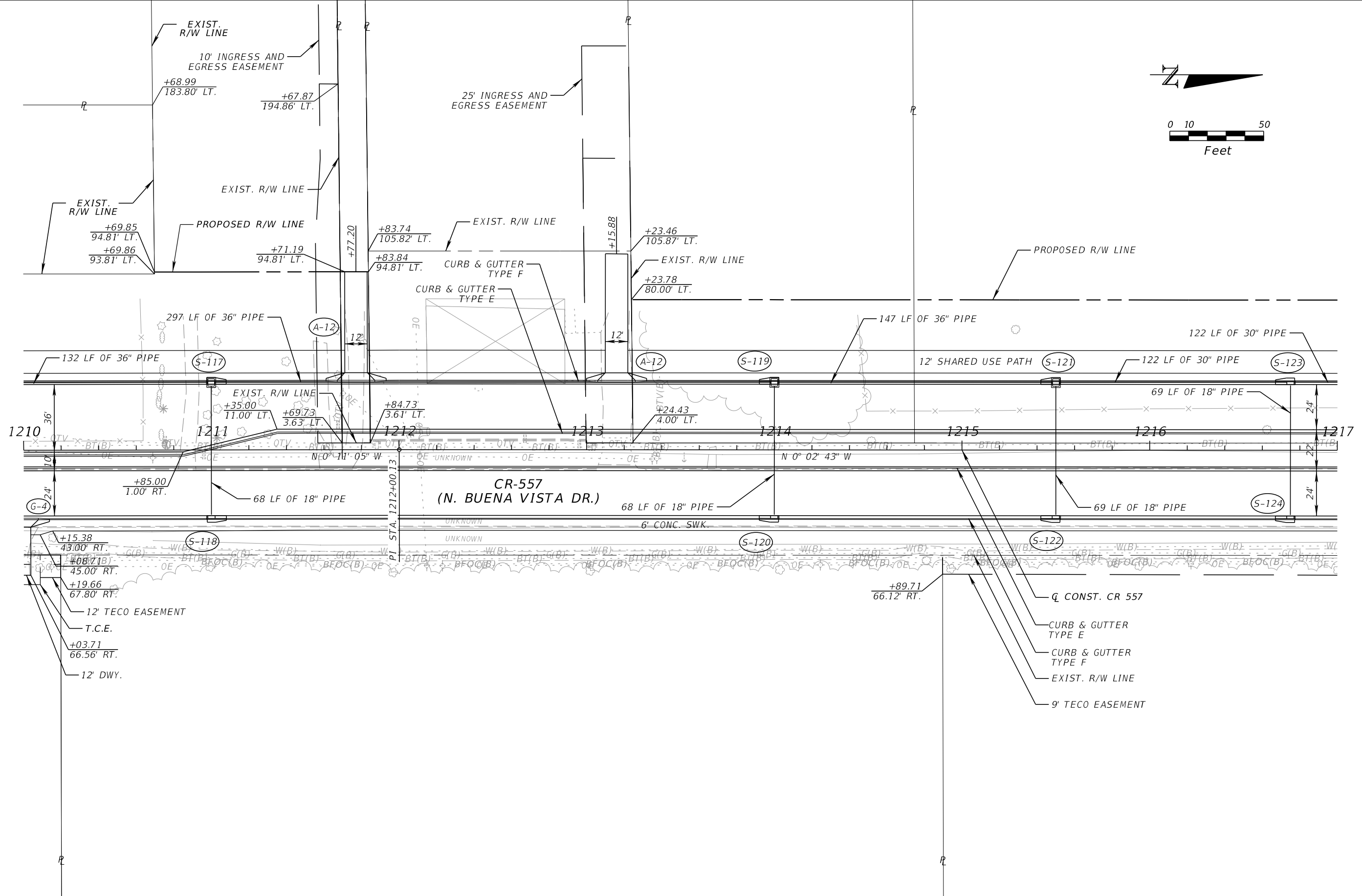
REVISIONS				KEVIN E. KNUDSEN, P.E. P.E. LICENSE NUMBER 41062 DEWBERRY ENGINEERS INC. 800 NORTH MAGNOLIA AVE., SUITE 1000 ORLANDO, FL 32803	POLK COUNTY ROADS AND DRAINAGE DIVISION			ROADWAY PLAN (03) CR 557	SHEET NO. 49
DATE	DESCRIPTION	DATE	DESCRIPTION		ROAD NO.	COUNTY	PROJECT NO.		
				CR 557	POLK	18-73			

THE OFFICIAL RECORD OF THIS SHEET IS THE ELECTRONIC FILE DIGITALLY SIGNED AND SEALED UNDER RULE 61G15-23.004, F.A.C.



- Q CONST. CR 557
- CURB & GUTTER TYPE E
- CURB & GUTTER TYPE F
- EXIST. R/W LINE
- 12' TECO EASEMENT

REVISIONS				KEVIN E. KNUDSEN, P.E. P.E. LICENSE NUMBER 41062 DEWBERRY ENGINEERS INC. 800 NORTH MAGNOLIA AVE., SUITE 1000 ORLANDO, FL 32803	POLK COUNTY ROADS AND DRAINAGE DIVISION			ROADWAY PLAN (04) CR 557	SHEET NO. 50
DATE	DESCRIPTION	DATE	DESCRIPTION		ROAD NO.	COUNTY	PROJECT NO.		
				CR 557	POLK	18-73			



REVISIONS			
DATE	DESCRIPTION	DATE	DESCRIPTION

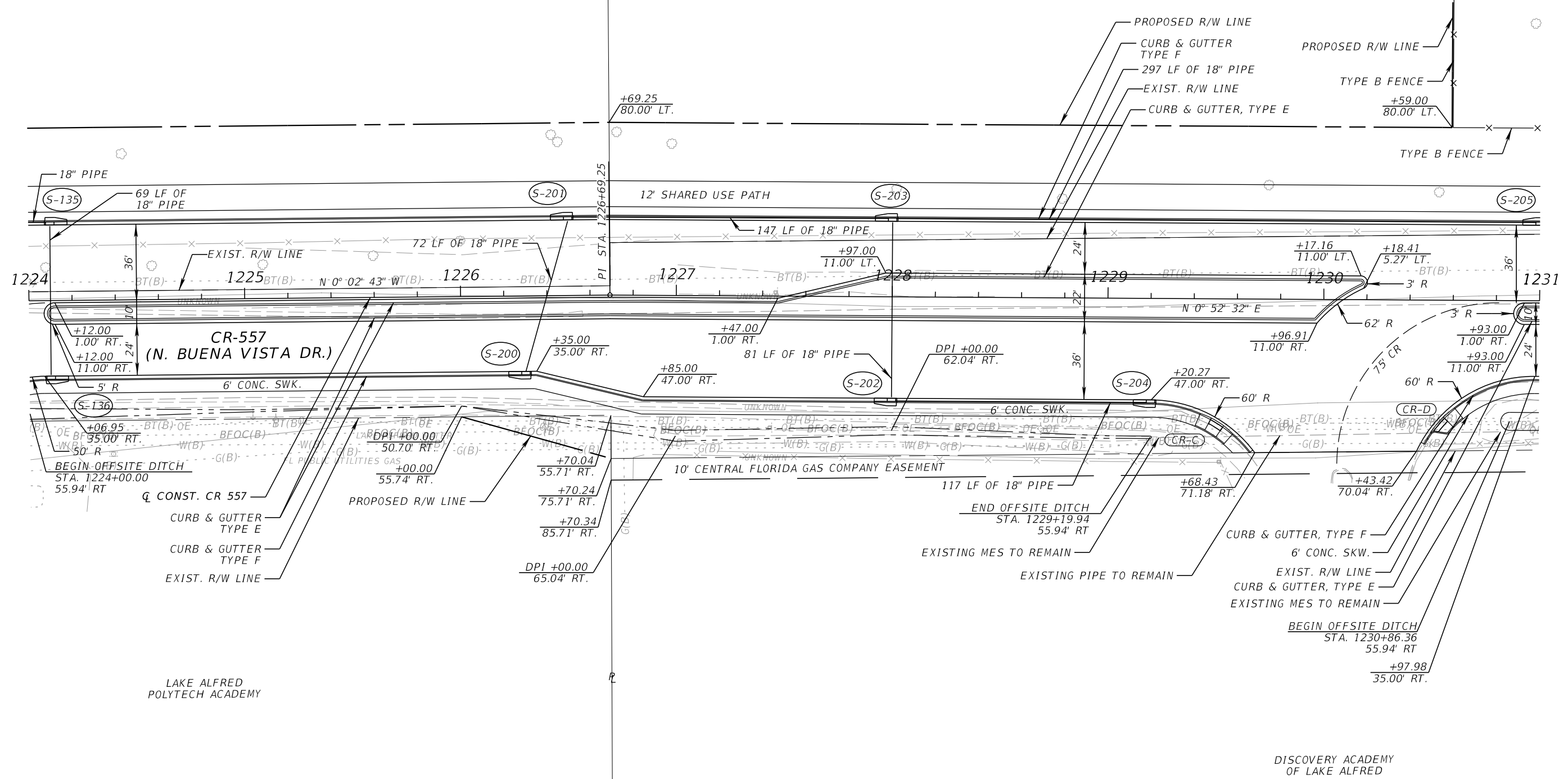
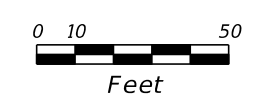
KEVIN E. KNUDSEN, P.E.
 P.E. LICENSE NUMBER 41062
 DEWBERRY ENGINEERS INC.
 800 NORTH MAGNOLIA AVE., SUITE 1000
 ORLANDO, FL 32803

POLK COUNTY ROADS AND DRAINAGE DIVISION		
ROAD NO.	COUNTY	PROJECT NO.
CR 557	POLK	18-73

ROADWAY PLAN (05)
CR 557

SHEET NO.
51

THE OFFICIAL RECORD OF THIS SHEET IS THE ELECTRONIC FILE DIGITALLY SIGNED AND SEALED UNDER RULE 61G15-23.004, F.A.C.



LAKE ALFRED
POLYTECH ACADEMY

DISCOVERY ACADEMY
OF LAKE ALFRED

REVISIONS			
DATE	DESCRIPTION	DATE	DESCRIPTION

KEVIN E. KNUDSEN, P.E.
P.E. LICENSE NUMBER 41062
DEWBERRY ENGINEERS INC.
800 NORTH MAGNOLIA AVE., SUITE 1000
ORLANDO, FL 32803

POLK COUNTY ROADS AND DRAINAGE DIVISION		
ROAD NO.	COUNTY	PROJECT NO.
CR 557	POLK	18-73

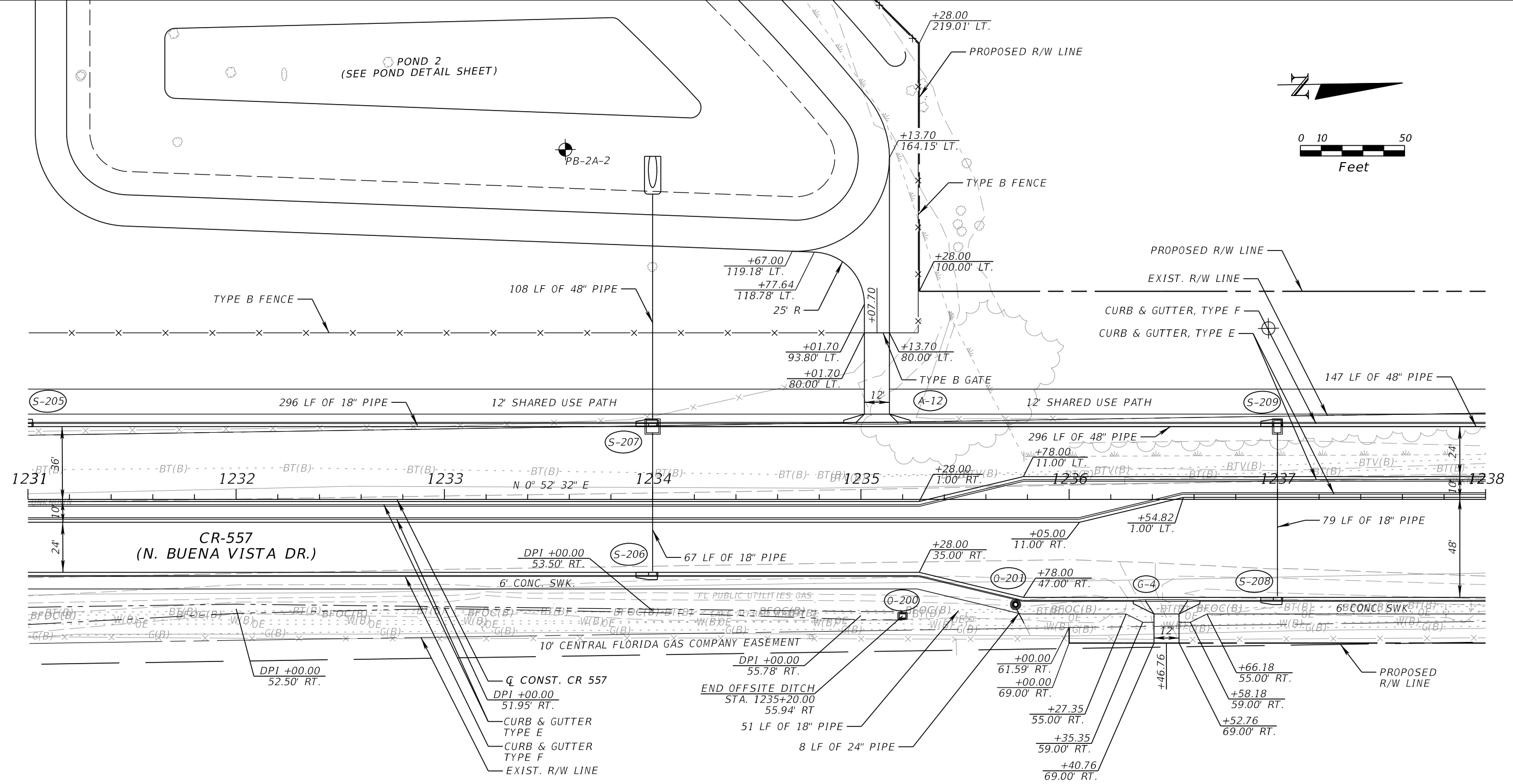
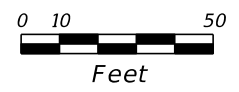
ROADWAY PLAN (07)
CR 557

SHEET
NO.
53

THE OFFICIAL RECORD OF THIS SHEET IS THE ELECTRONIC FILE DIGITALLY SIGNED AND SEALED UNDER RULE 61G15-23.004, F.A.C.

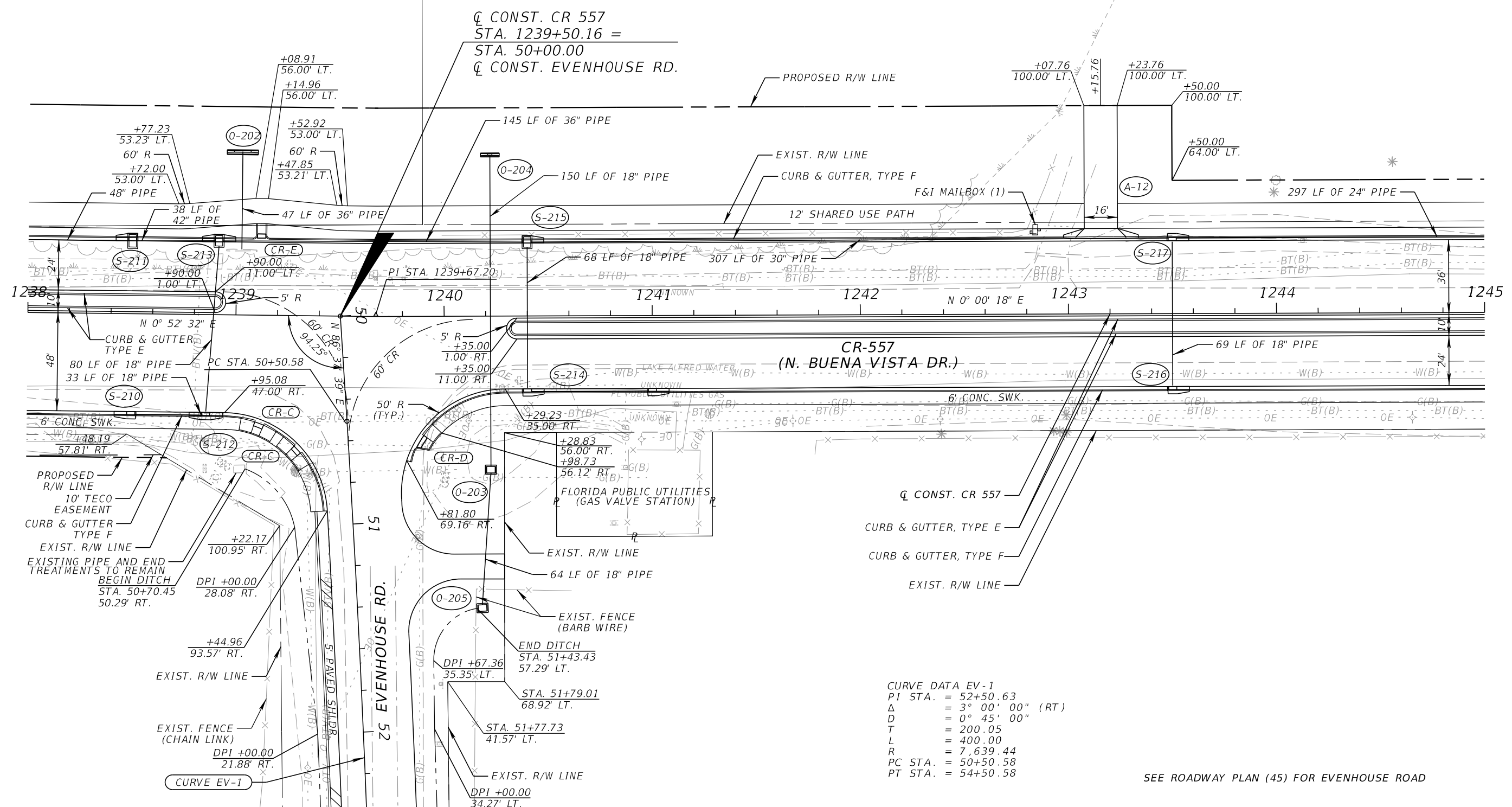
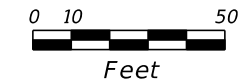
POND 2
(SEE POND DETAIL SHEET)

PB-2A-2



DISCOVERY ACADEMY
OF LAKE ALFRED

REVISIONS				KEVIN E. KNUDSEN, P.E. P.E. LICENSE NUMBER 41062 DEWBERRY ENGINEERS INC. 800 NORTH MAGNOLIA AVE., SUITE 1000 ORLANDO, FL 32803	POLK COUNTY ROADS AND DRAINAGE DIVISION			ROADWAY PLAN (08) CR 557	SHEET NO. 54
DATE	DESCRIPTION	DATE	DESCRIPTION		ROAD NO.	COUNTY	PROJECT NO.		
				CR 557	POLK	18-73			



CURVE DATA EV-1
 PI STA. = 52+50.63
 Δ = 3° 00' 00" (RT)
 D = 0° 45' 00"
 T = 200.05
 L = 400.00
 R = 7,639.44
 PC STA. = 50+50.58
 PT STA. = 54+50.58

SEE ROADWAY PLAN (45) FOR EVENHOUSE ROAD

REVISIONS			
DATE	DESCRIPTION	DATE	DESCRIPTION

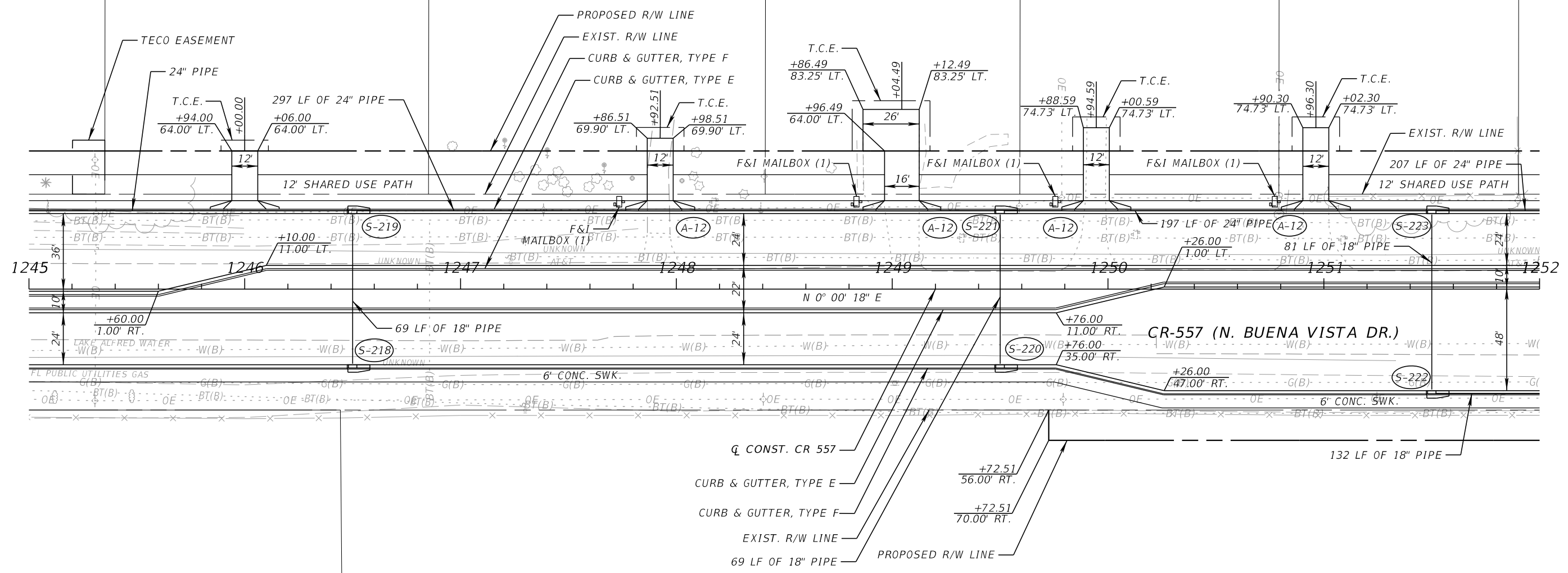
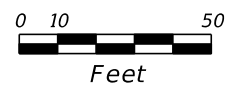
KEVIN E. KNUDSEN, P.E.
 P.E. LICENSE NUMBER 41062
 DEWBERRY ENGINEERS INC.
 800 NORTH MAGNOLIA AVE., SUITE 1000
 ORLANDO, FL 32803

POLK COUNTY ROADS AND DRAINAGE DIVISION		
ROAD NO.	COUNTY	PROJECT NO.
CR 557	POLK	18-73

ROADWAY PLAN (09)
CR 557

SHEET NO.
55

THE OFFICIAL RECORD OF THIS SHEET IS THE ELECTRONIC FILE DIGITALLY SIGNED AND SEALED UNDER RULE 61G15-23.004, F.A.C.

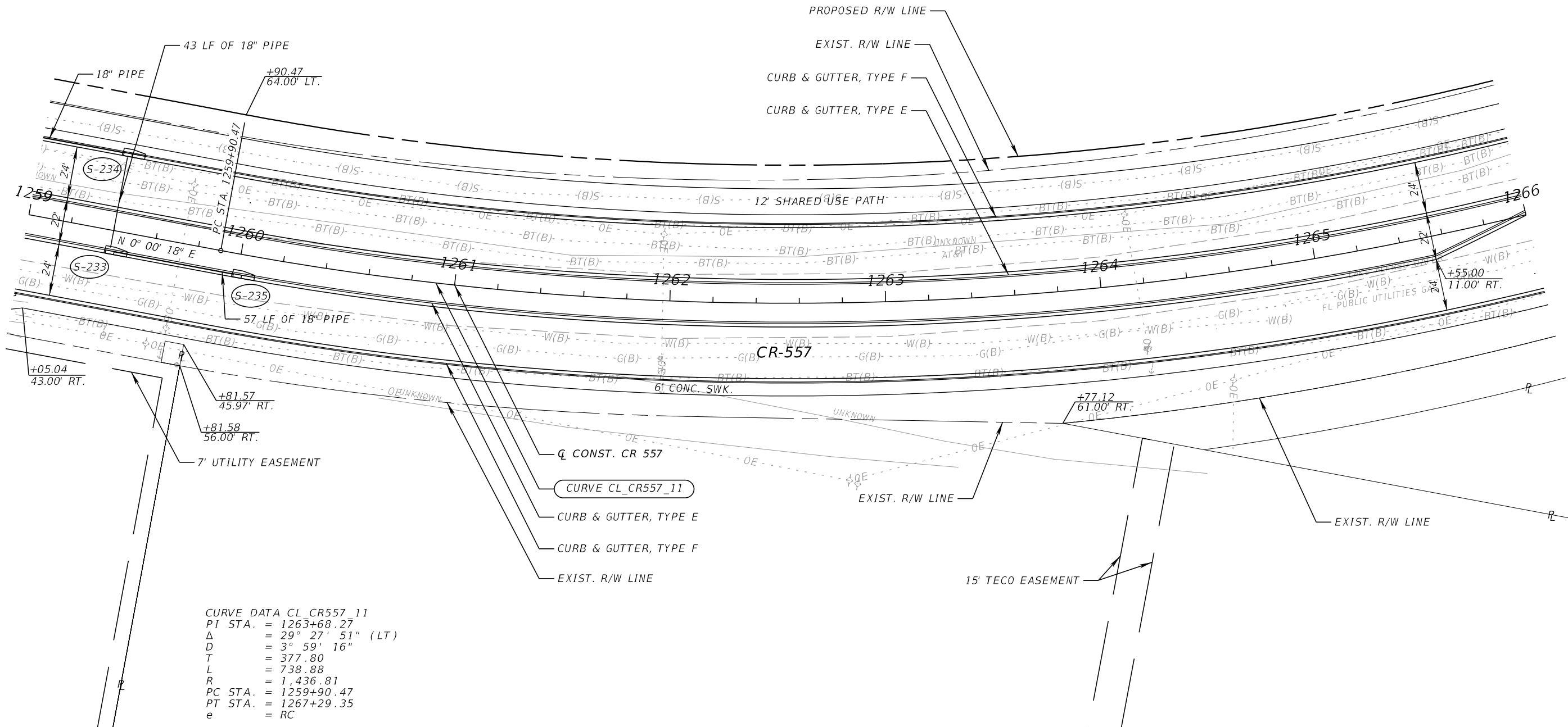
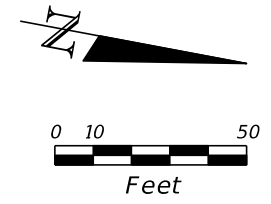


POLK TRAINING CENTER
FOR THE HANDICAPPED

GARDEN
CENTER

REVISIONS				KEVIN E. KNUDSEN, P.E. P.E. LICENSE NUMBER 41062 DEWBERRY ENGINEERS INC. 800 NORTH MAGNOLIA AVE., SUITE 1000 ORLANDO, FL 32803	POLK COUNTY ROADS AND DRAINAGE DIVISION			ROADWAY PLAN (10) CR 557	SHEET NO. 56
DATE	DESCRIPTION	DATE	DESCRIPTION		ROAD NO.	COUNTY	PROJECT NO.		
				CR 557	POLK	18-73			

THE OFFICIAL RECORD OF THIS SHEET IS THE ELECTRONIC FILE DIGITALLY SIGNED AND SEALED UNDER RULE 61G15-23.004, F.A.C.



CURVE DATA CL CR557_11
 PI STA. = 1263+68.27
 Δ = 29° 27' 51" (LT)
 D = 3° 59' 16"
 T = 377.80
 L = 738.88
 R = 1,436.81
 PC STA. = 1259+90.47
 PT STA. = 1267+29.35
 e = RC

REVISIONS			
DATE	DESCRIPTION	DATE	DESCRIPTION

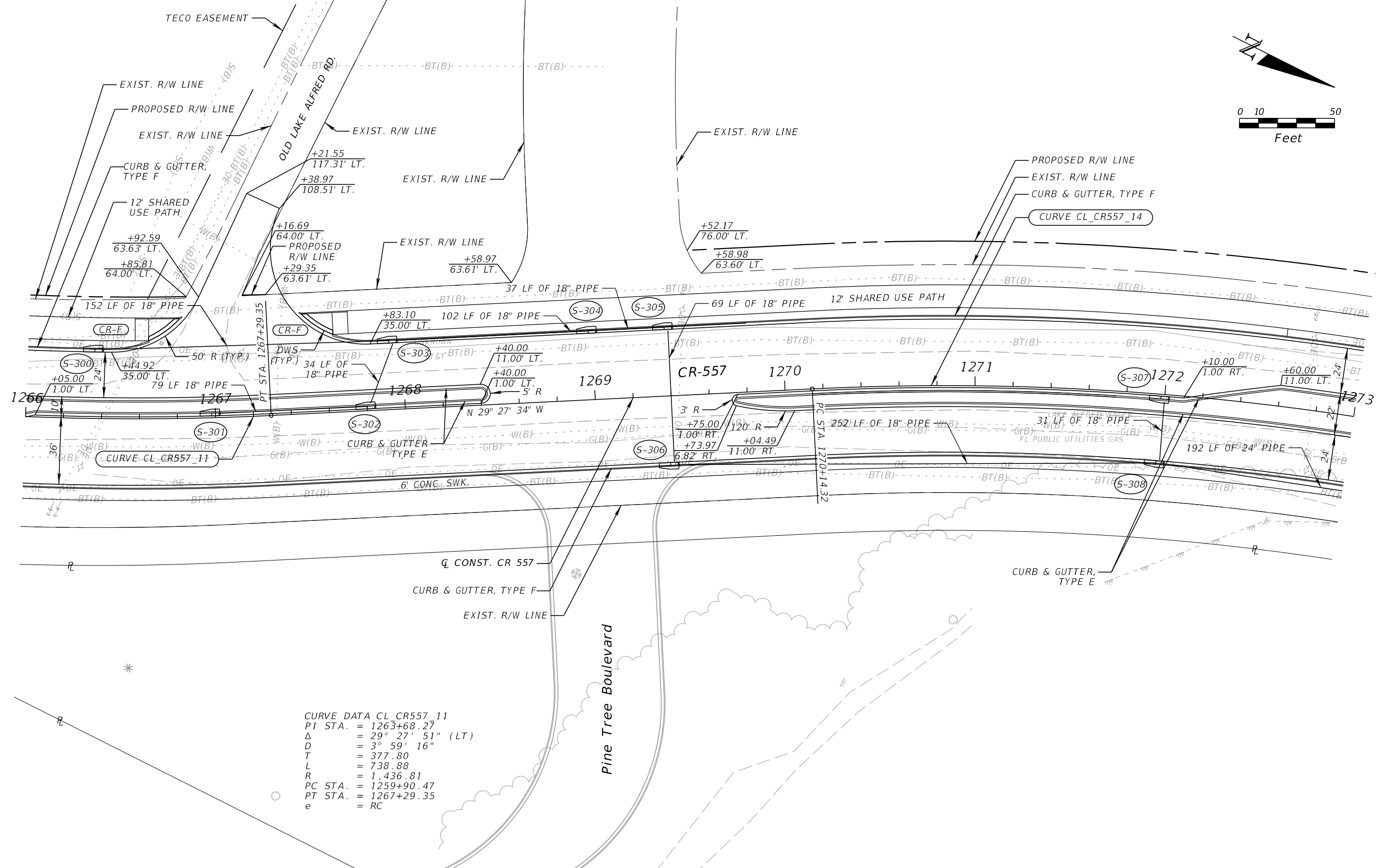
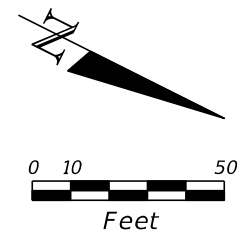
KEVIN E. KNUDSEN, P.E.
 P.E. LICENSE NUMBER 41062
 DEWBERRY ENGINEERS INC.
 800 NORTH MAGNOLIA AVE., SUITE 1000
 ORLANDO, FL 32803

POLK COUNTY ROADS AND DRAINAGE DIVISION		
ROAD NO.	COUNTY	PROJECT NO.
CR 557	POLK	18-73

ROADWAY PLAN (12)
CR 557

SHEET NO.
 58

THE OFFICIAL RECORD OF THIS SHEET IS THE ELECTRONIC FILE DIGITALLY SIGNED AND SEALED UNDER RULE 61G15-23.004, F.A.C.



CURVE DATA CL CR557 11
 PI STA. = 1263+68.27
 Δ = 29° 27' 51" (LT)
 D = 3° 59' 16"
 T = 377.80
 L = 738.88
 R = 1,436.81
 PC STA. = 1259+90.47
 PT STA. = 1267+29.35
 e = RC

REVISIONS			
DATE	DESCRIPTION	DATE	DESCRIPTION

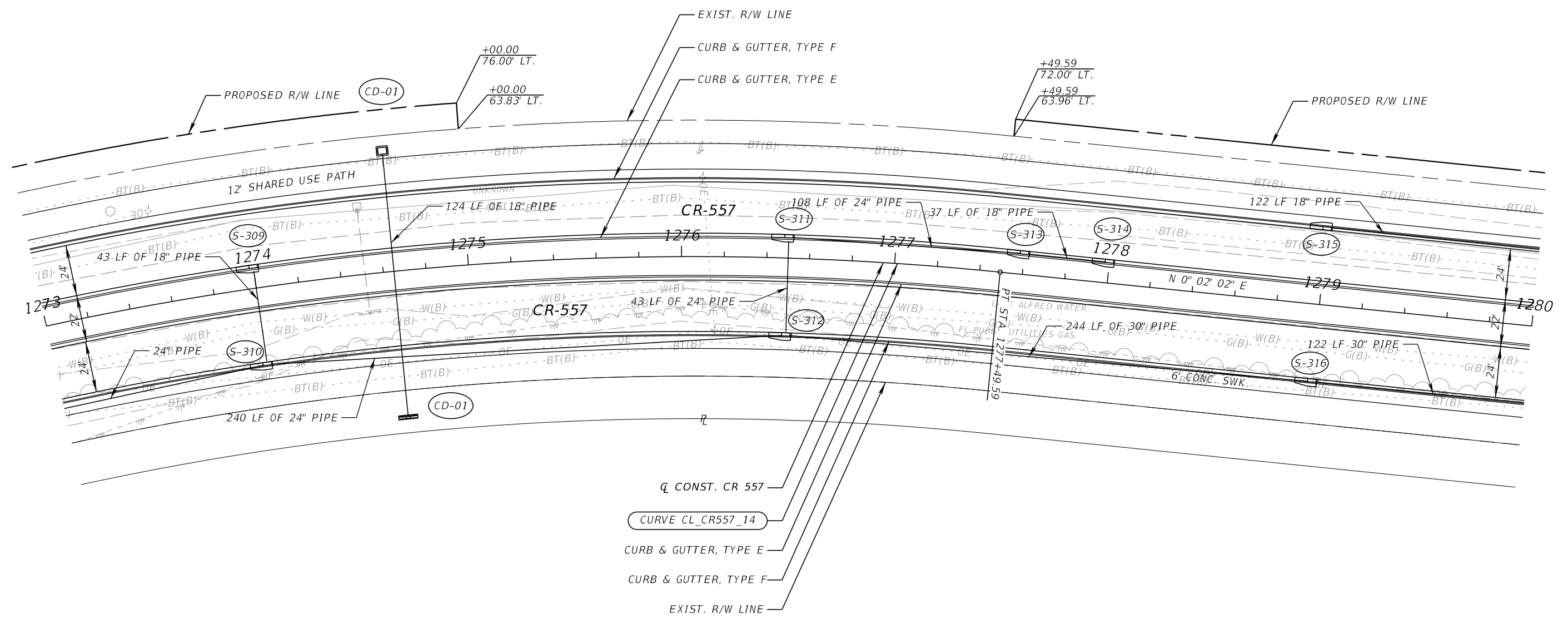
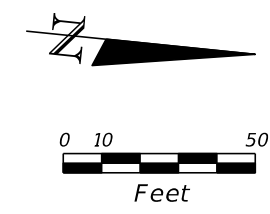
KEVIN E. KNUDSEN, P.E.
 P.E. LICENSE NUMBER 41062
 DEWBERRY ENGINEERS INC.
 800 NORTH MAGNOLIA AVE., SUITE 1000
 ORLANDO, FL 32803

POLK COUNTY ROADS AND DRAINAGE DIVISION		
ROAD NO.	COUNTY	PROJECT NO.
CR 557	POLK	18-73

ROADWAY PLAN (13)
CR 557

SHEET NO.
 59

THE OFFICIAL RECORD OF THIS SHEET IS THE ELECTRONIC FILE DIGITALLY SIGNED AND SEALED UNDER RULE 61G15-23.004, F.A.C.



KEVIN E. KNUDSEN, P.E.
 P.E. LICENSE NUMBER 41062
 DEWBERRY ENGINEERS INC.
 800 NORTH MAGNOLIA AVE., SUITE 1000
 ORLANDO, FL 32803

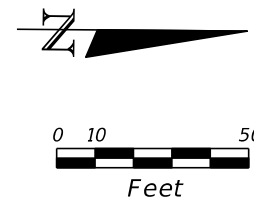
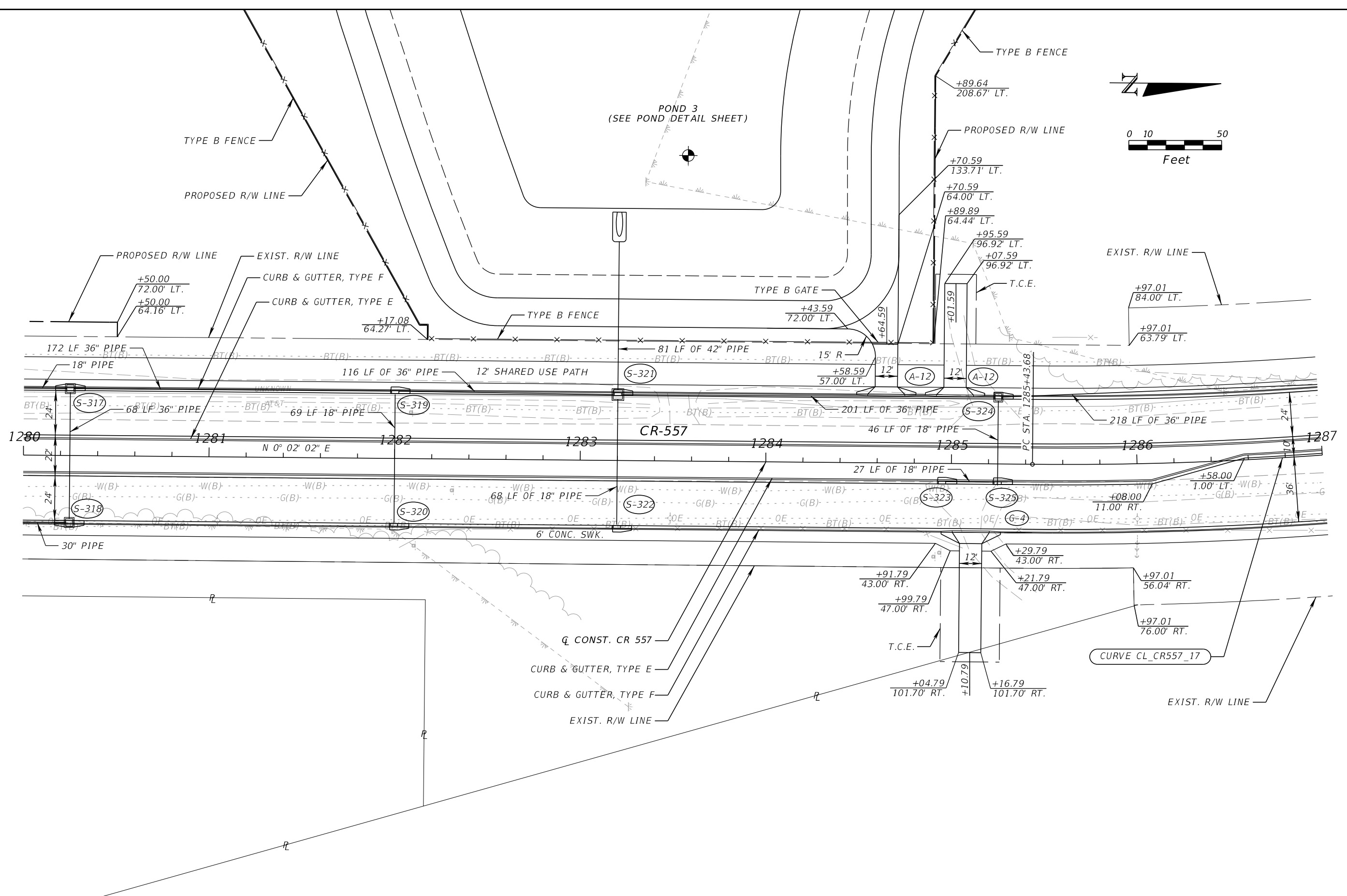
POLK COUNTY ROADS AND DRAINAGE DIVISION		
ROAD NO.	COUNTY	PROJECT NO.
CR 557	POLK	18-73

ROADWAY PLAN (14)
CR 557

SHEET NO.
 60

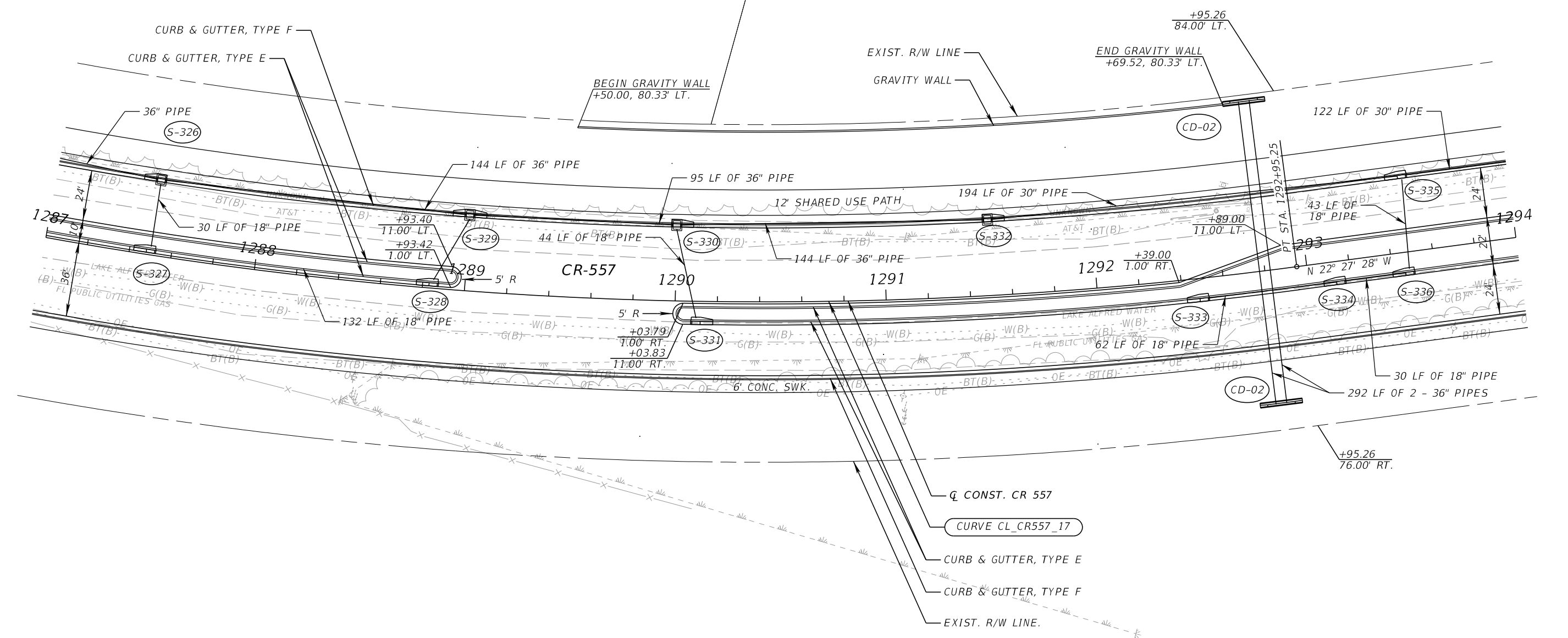
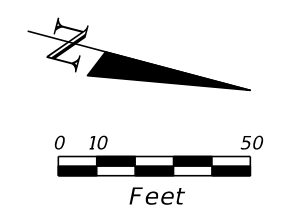
REVISIONS			
DATE	DESCRIPTION	DATE	DESCRIPTION

THE OFFICIAL RECORD OF THIS SHEET IS THE ELECTRONIC FILE DIGITALLY SIGNED AND SEALED UNDER RULE 61G15-23.004, F.A.C.



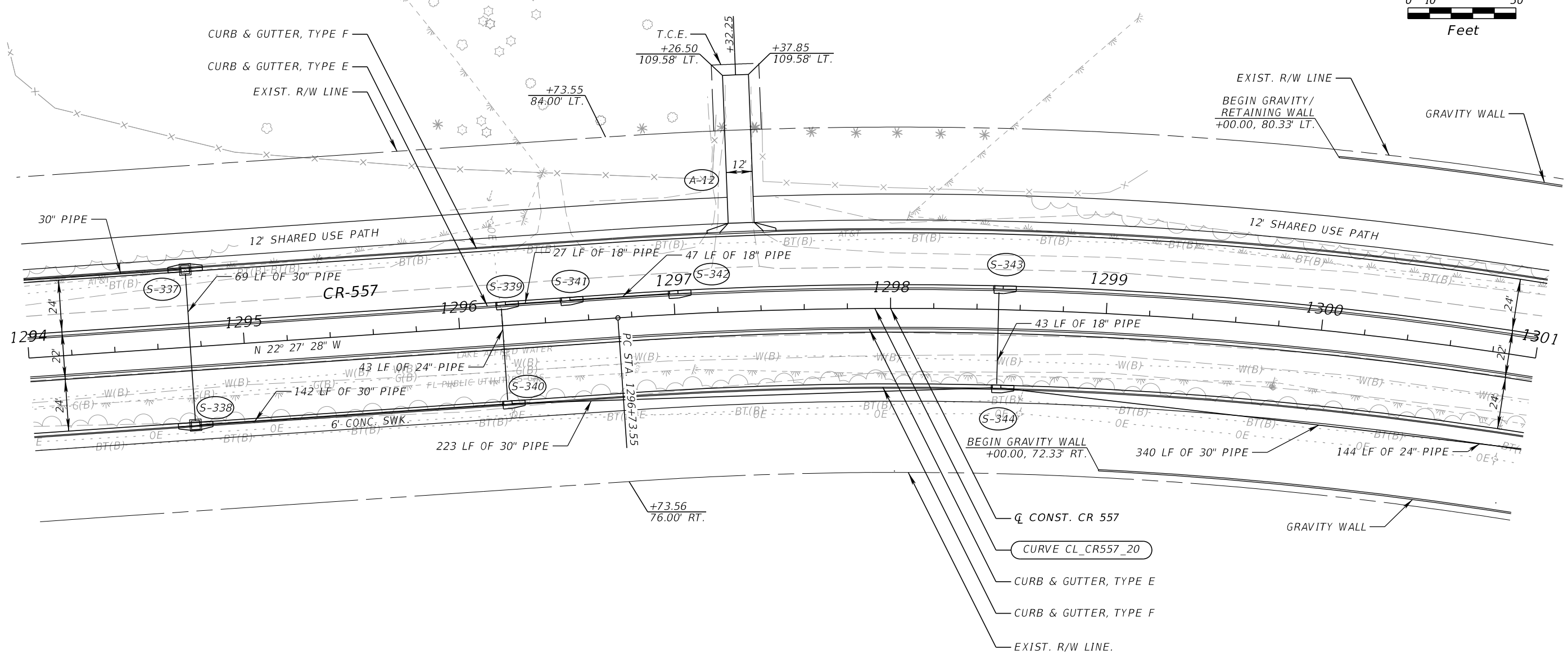
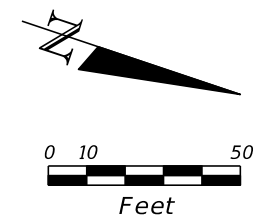
REVISIONS				KEVIN E. KNUDSEN, P.E. P.E. LICENSE NUMBER 41062 DEWBERRY ENGINEERS INC. 800 NORTH MAGNOLIA AVE., SUITE 1000 ORLANDO, FL 32803	POLK COUNTY ROADS AND DRAINAGE DIVISION			ROADWAY PLAN (15) CR 557	SHEET NO.
DATE	DESCRIPTION	DATE	DESCRIPTION		ROAD NO.	COUNTY	PROJECT NO.		
						CR 557	POLK		18-73

THE OFFICIAL RECORD OF THIS SHEET IS THE ELECTRONIC FILE DIGITALLY SIGNED AND SEALED UNDER RULE 61G15-23.004, F.A.C.



REVISIONS				KEVIN E. KNUDSEN, P.E. P.E. LICENSE NUMBER 41062 DEWBERRY ENGINEERS INC. 800 NORTH MAGNOLIA AVE., SUITE 1000 ORLANDO, FL 32803	POLK COUNTY ROADS AND DRAINAGE DIVISION			ROADWAY PLAN (16) CR 557	SHEET NO. 62
DATE	DESCRIPTION	DATE	DESCRIPTION		ROAD NO.	COUNTY	PROJECT NO.		
					CR 557	POLK	18-73		

THE OFFICIAL RECORD OF THIS SHEET IS THE ELECTRONIC FILE DIGITALLY SIGNED AND SEALED UNDER RULE 61G15-23.004, F.A.C.



REVISIONS			
DATE	DESCRIPTION	DATE	DESCRIPTION

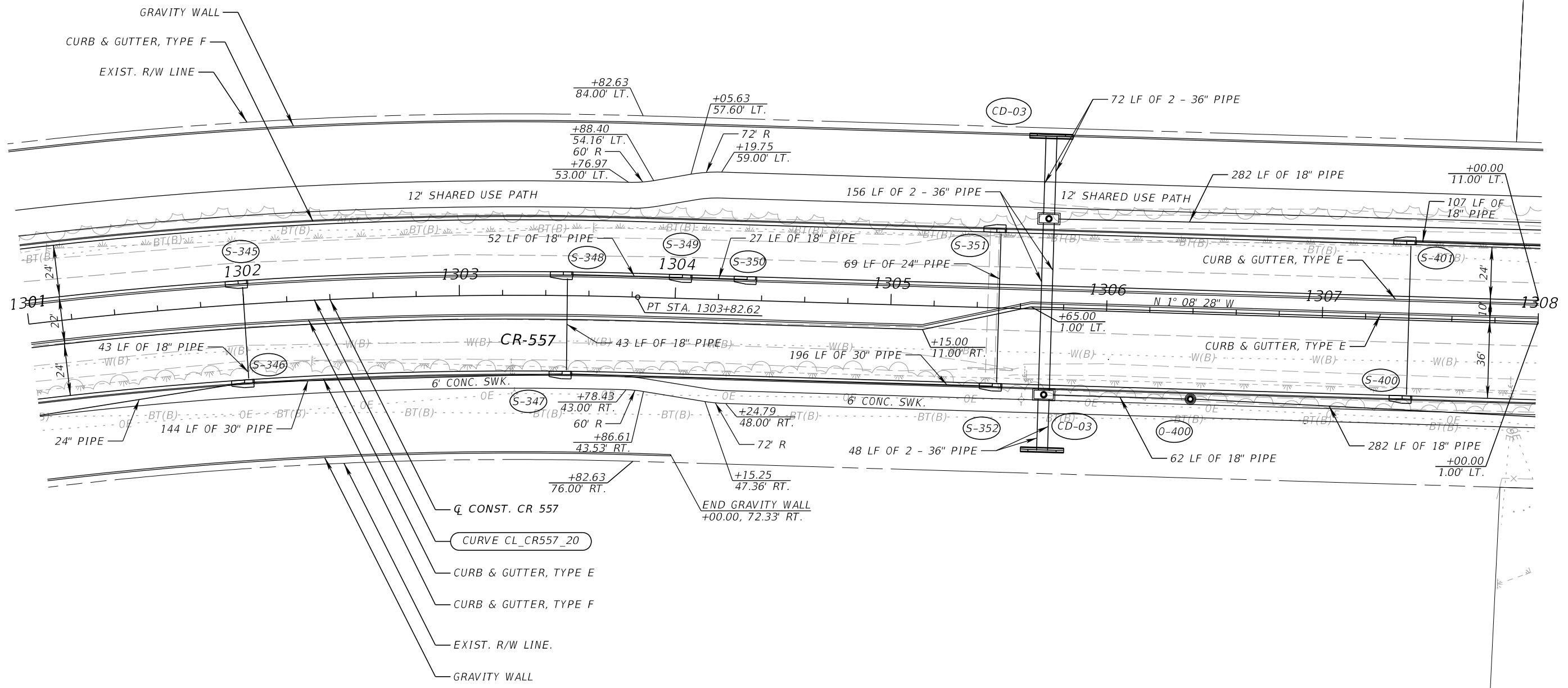

KEVIN E. KNUDSEN, P.E.
 P.E. LICENSE NUMBER 41062
 DEWBERRY ENGINEERS INC.
 800 NORTH MAGNOLIA AVE., SUITE 1000
 ORLANDO, FL 32803

POLK COUNTY ROADS AND DRAINAGE DIVISION		
ROAD NO.	COUNTY	PROJECT NO.
CR 557	POLK	18-73

ROADWAY PLAN (17)
CR 557

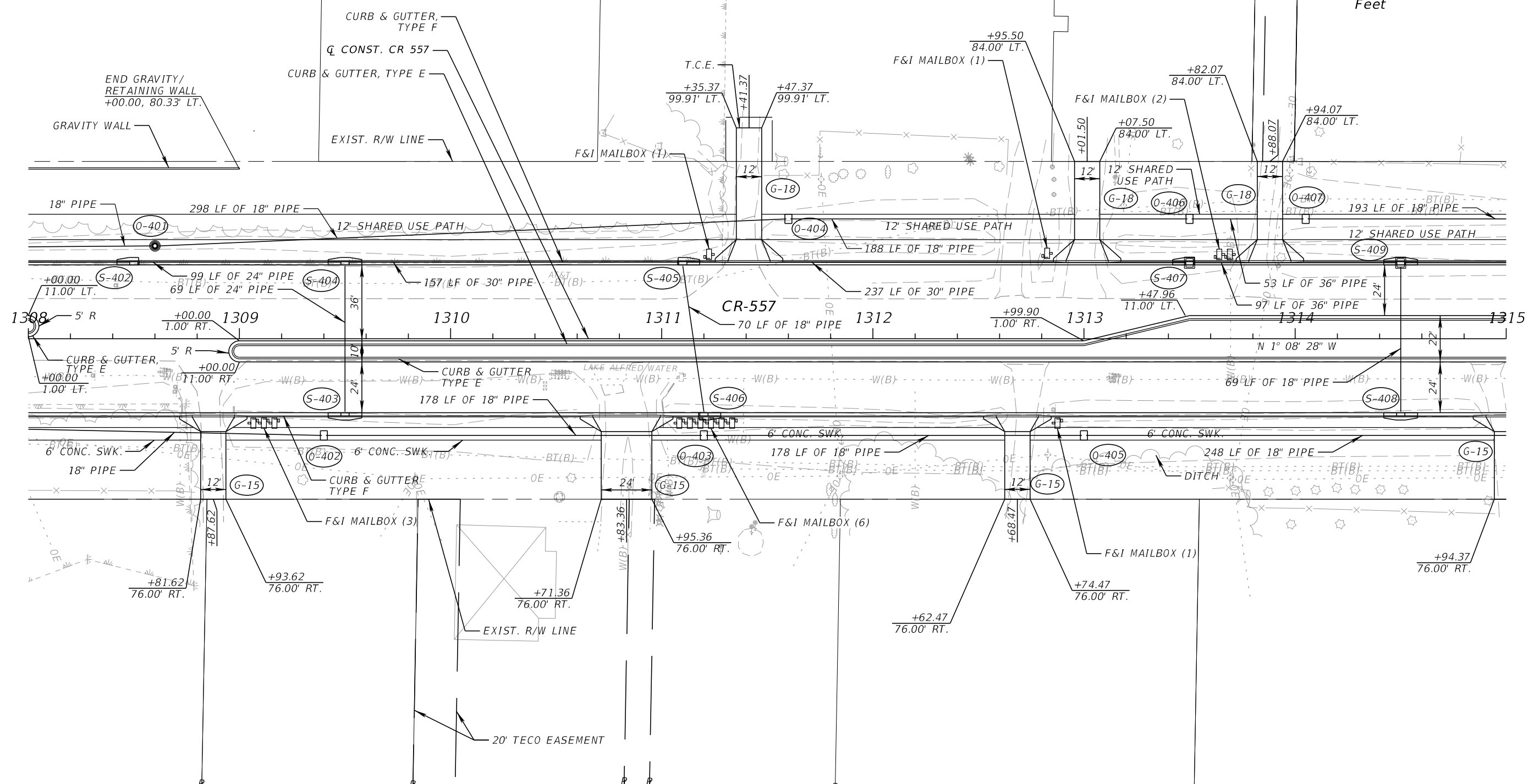
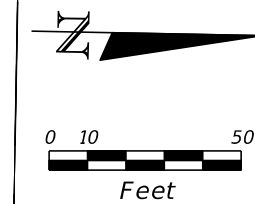
SHEET NO.
 63

THE OFFICIAL RECORD OF THIS SHEET IS THE ELECTRONIC FILE DIGITALLY SIGNED AND SEALED UNDER RULE 61G15-23.004, F.A.C.



REVISIONS				KEVIN E. KNUDSEN, P.E. P.E. LICENSE NUMBER 41062 DEWBERRY ENGINEERS INC. 800 NORTH MAGNOLIA AVE., SUITE 1000 ORLANDO, FL 32803	POLK COUNTY ROADS AND DRAINAGE DIVISION			ROADWAY PLAN (18) CR 557	SHEET NO. 64
DATE	DESCRIPTION	DATE	DESCRIPTION		ROAD NO.	COUNTY	PROJECT NO.		
				CR 557	POLK	18-73			

THE OFFICIAL RECORD OF THIS SHEET IS THE ELECTRONIC FILE DIGITALLY SIGNED AND SEALED UNDER RULE 61G15-23.004, F.A.C.



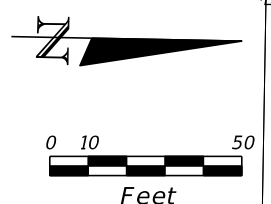
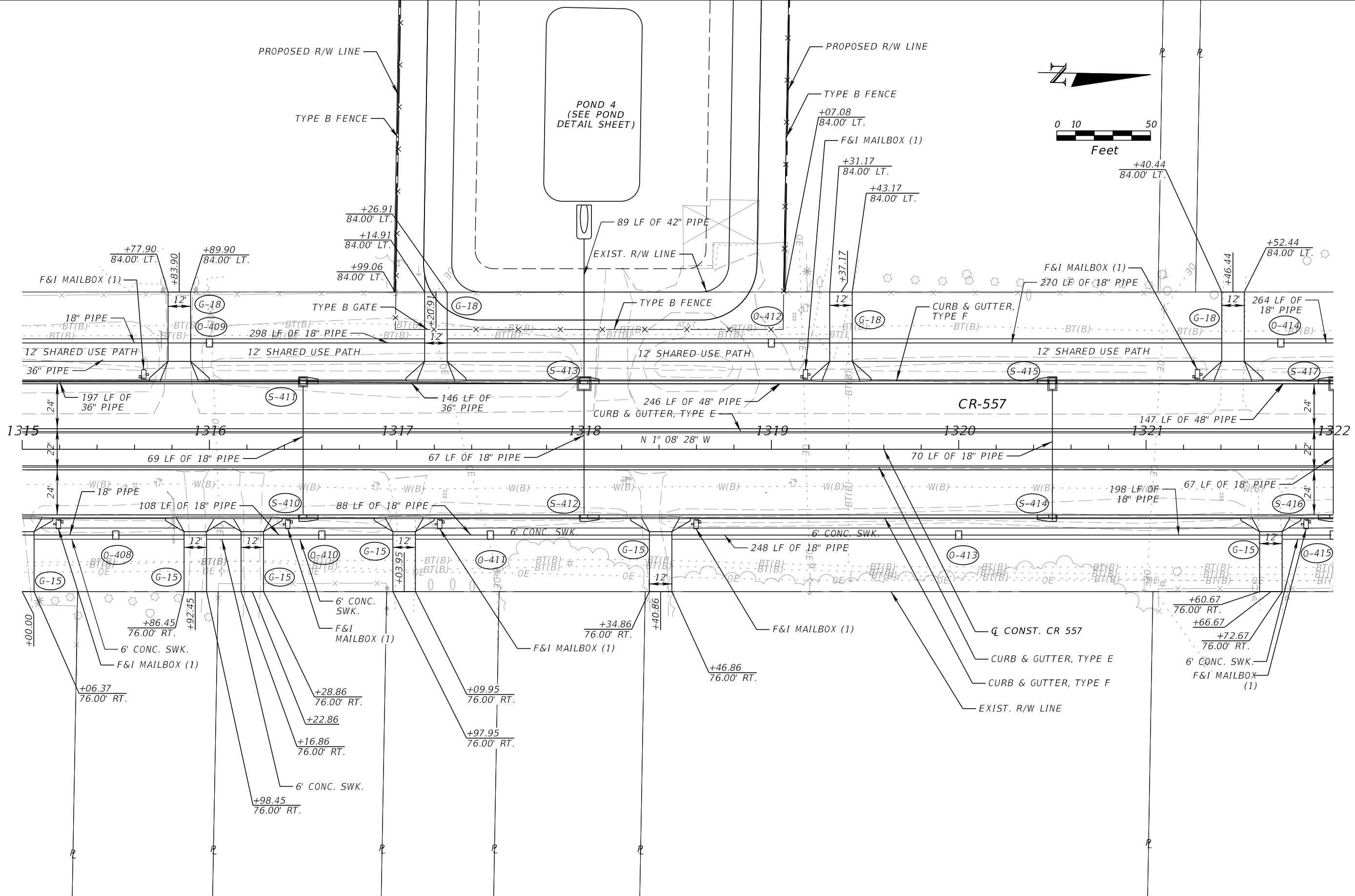
REVISIONS			
DATE	DESCRIPTION	DATE	DESCRIPTION

KEVIN E. KNUDSEN, P.E.
 P.E. LICENSE NUMBER 41062
 DEWBERRY ENGINEERS INC.
 800 NORTH MAGNOLIA AVE., SUITE 1000
 ORLANDO, FL 32803

POLK COUNTY ROADS AND DRAINAGE DIVISION		
ROAD NO.	COUNTY	PROJECT NO.
CR 557	POLK	18-73

ROADWAY PLAN (19)
CR 557

SHEET NO.
 65



REVISIONS			
DATE	DESCRIPTION	DATE	DESCRIPTION

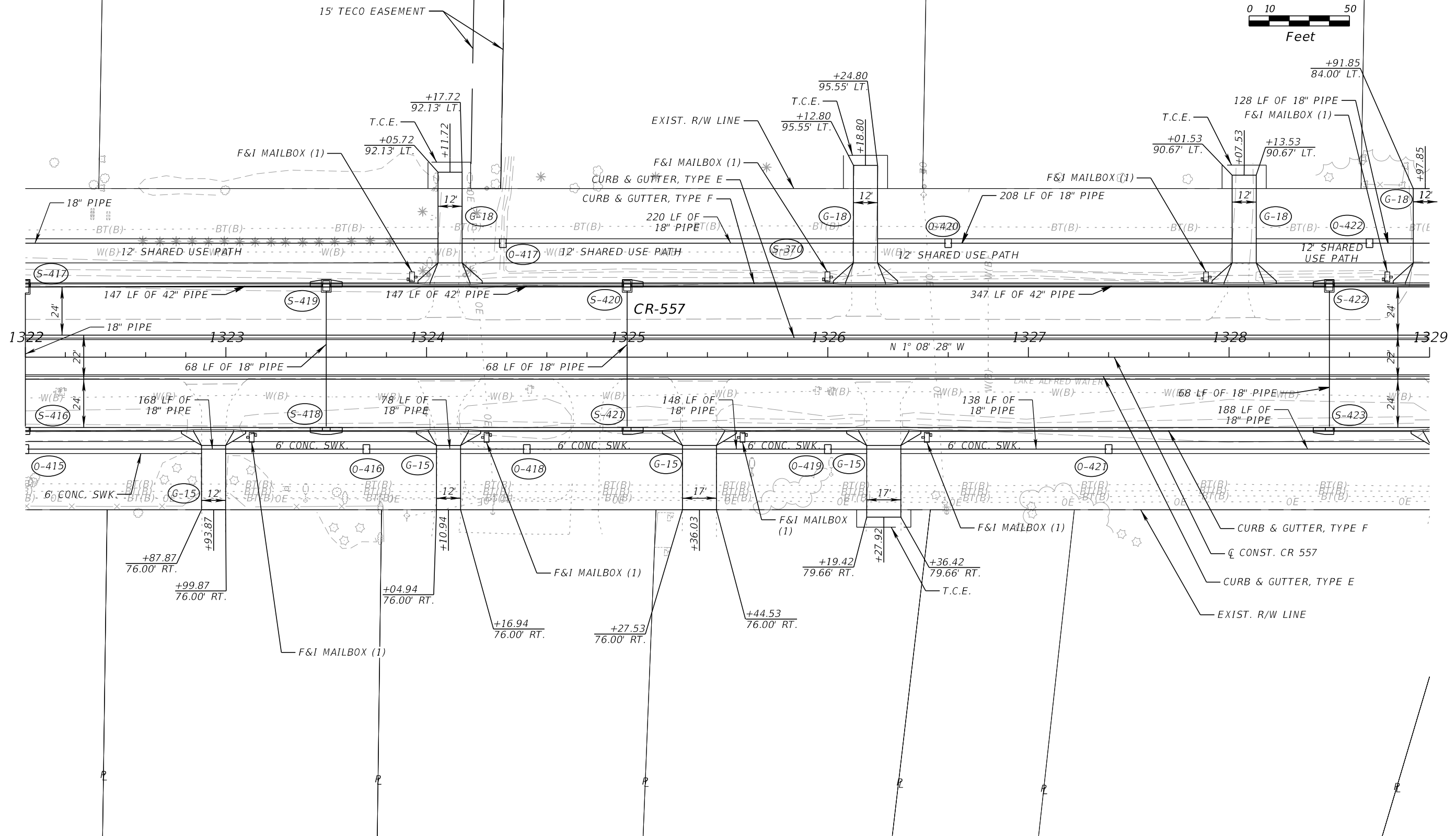
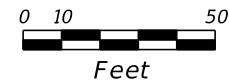
KEVIN E. KNUDSEN, P.E.
 P.E. LICENSE NUMBER 41062
 DEWBERRY ENGINEERS INC.
 800 NORTH MAGNOLIA AVE., SUITE 1000
 ORLANDO, FL 32803

POLK COUNTY ROADS AND DRAINAGE DIVISION		
ROAD NO.	COUNTY	PROJECT NO.
CR 557	POLK	18-73

ROADWAY PLAN (20)
CR 557

SHEET NO.
 66

THE OFFICIAL RECORD OF THIS SHEET IS THE ELECTRONIC FILE DIGITALLY SIGNED AND SEALED UNDER RULE 61G15-23.004, F.A.C.



REVISIONS			
DATE	DESCRIPTION	DATE	DESCRIPTION

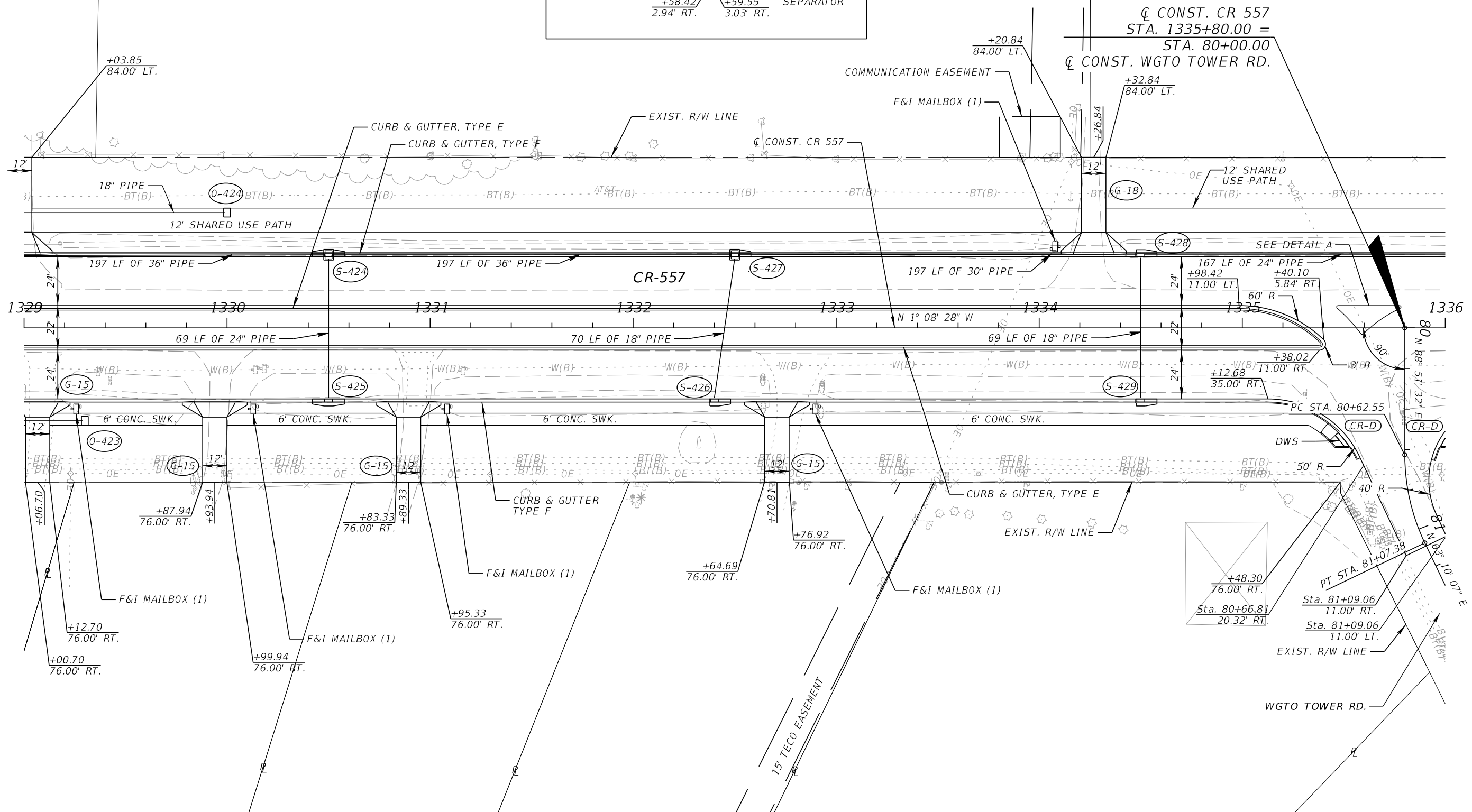
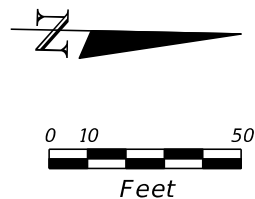
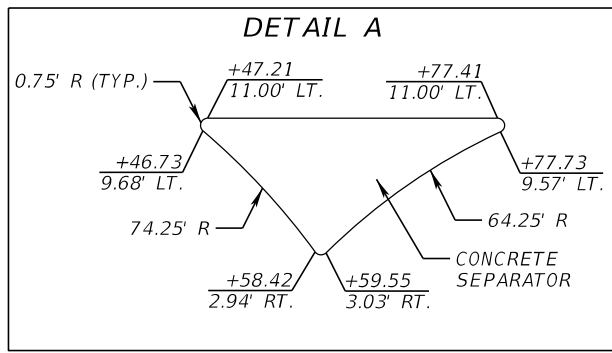
KEVIN E. KNUDSEN, P.E.
 P.E. LICENSE NUMBER 41062
 DEWBERRY ENGINEERS INC.
 800 NORTH MAGNOLIA AVE., SUITE 1000
 ORLANDO, FL 32803

POLK COUNTY ROADS AND DRAINAGE DIVISION		
ROAD NO.	COUNTY	PROJECT NO.
CR 557	POLK	18-73

ROADWAY PLAN (21)
CR 557

SHEET NO.
 67

THE OFFICIAL RECORD OF THIS SHEET IS THE ELECTRONIC FILE DIGITALLY SIGNED AND SEALED UNDER RULE 61G15-23.004, F.A.C.



REVISIONS			
DATE	DESCRIPTION	DATE	DESCRIPTION

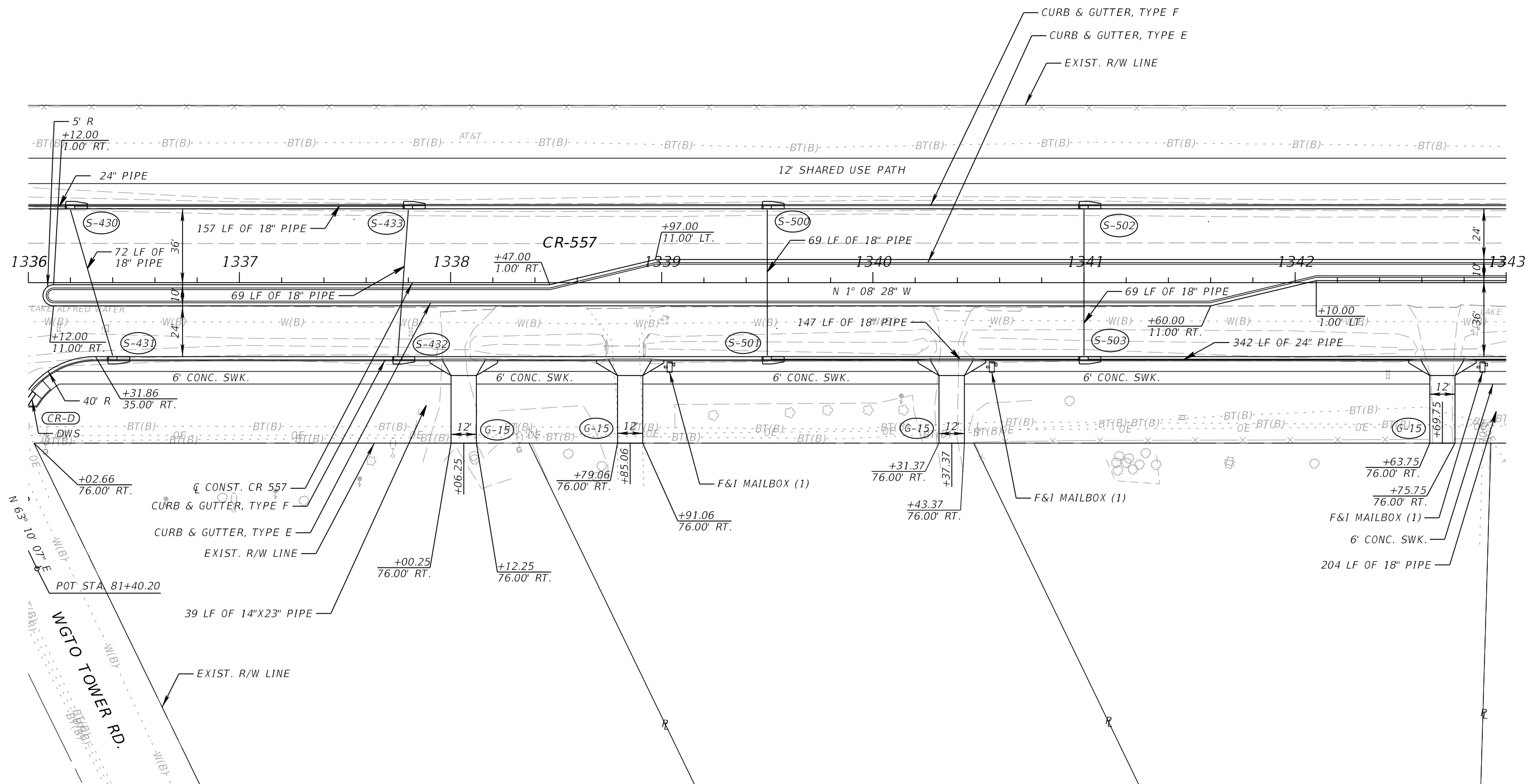
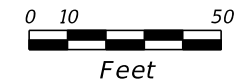
KEVIN E. KNUDSEN, P.E.
 P.E. LICENSE NUMBER 41062
 DEWBERRY ENGINEERS INC.
 800 NORTH MAGNOLIA AVE., SUITE 1000
 ORLANDO, FL 32803

POLK COUNTY ROADS AND DRAINAGE DIVISION		
ROAD NO.	COUNTY	PROJECT NO.
CR 557	POLK	18-73

ROADWAY PLAN (22)
CR 557

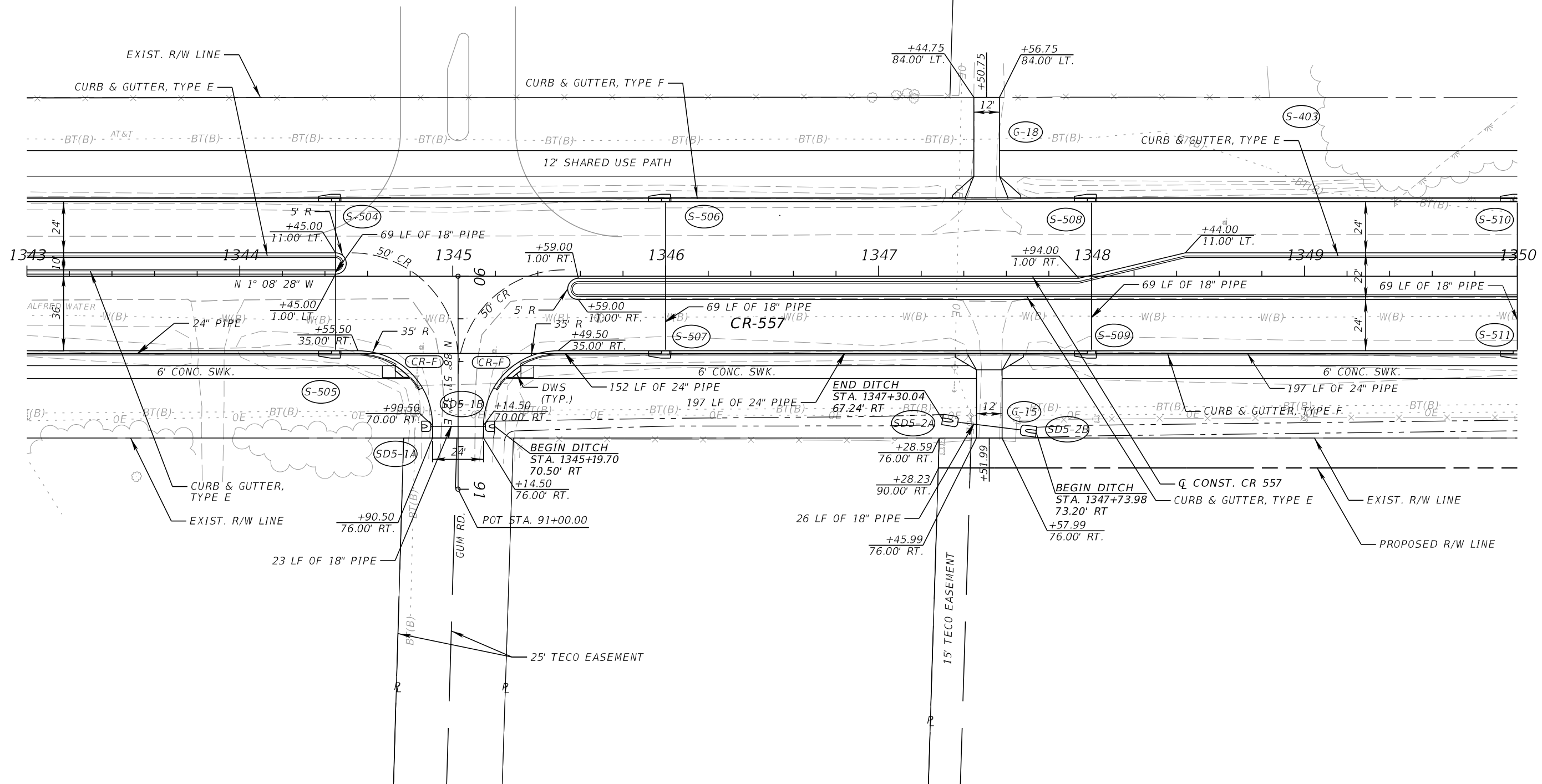
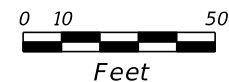
SHEET NO.
 68

THE OFFICIAL RECORD OF THIS SHEET IS THE ELECTRONIC FILE DIGITALLY SIGNED AND SEALED UNDER RULE 61G15-23.004, F.A.C.



REVISIONS				KEVIN E. KNUDSEN, P.E. P.E. LICENSE NUMBER 41062 DEWBERRY ENGINEERS INC. 800 NORTH MAGNOLIA AVE., SUITE 1000 ORLANDO, FL 32803	POLK COUNTY ROADS AND DRAINAGE DIVISION			ROADWAY PLAN (23) CR 557	SHEET NO. 69
DATE	DESCRIPTION	DATE	DESCRIPTION		ROAD NO.	COUNTY	PROJECT NO.		
					CR 557	POLK	18-73		

THE OFFICIAL RECORD OF THIS SHEET IS THE ELECTRONIC FILE DIGITALLY SIGNED AND SEALED UNDER RULE 61G15-23.004, F.A.C.



REVISIONS			
DATE	DESCRIPTION	DATE	DESCRIPTION

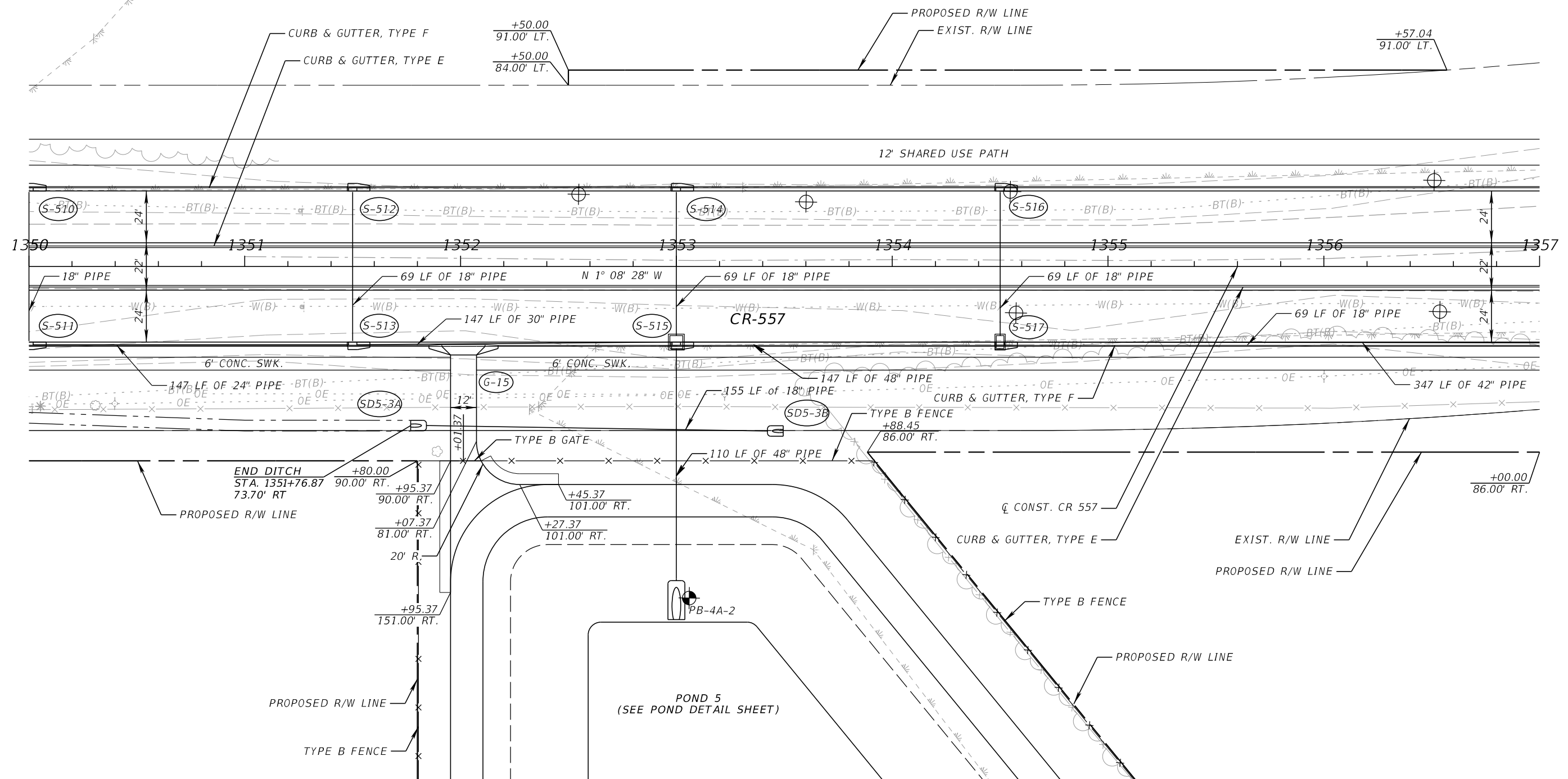
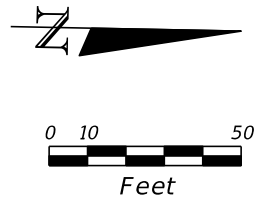
KEVIN E. KNUDSEN, P.E.
 P.E. LICENSE NUMBER 41062
 DEWBERRY ENGINEERS INC.
 800 NORTH MAGNOLIA AVE., SUITE 1000
 ORLANDO, FL 32803

POLK COUNTY ROADS AND DRAINAGE DIVISION		
ROAD NO.	COUNTY	PROJECT NO.
CR 557	POLK	18-73

ROADWAY PLAN (24)
CR 557

SHEET NO.
 70

THE OFFICIAL RECORD OF THIS SHEET IS THE ELECTRONIC FILE DIGITALLY SIGNED AND SEALED UNDER RULE 61G15-23.004, F.A.C.



REVISIONS			
DATE	DESCRIPTION	DATE	DESCRIPTION

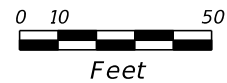
KEVIN E. KNUDSEN, P.E.
 P.E. LICENSE NUMBER 41062
 DEWBERRY ENGINEERS INC.
 800 NORTH MAGNOLIA AVE., SUITE 1000
 ORLANDO, FL 32803

POLK COUNTY ROADS AND DRAINAGE DIVISION		
ROAD NO.	COUNTY	PROJECT NO.
CR 557	POLK	18-73

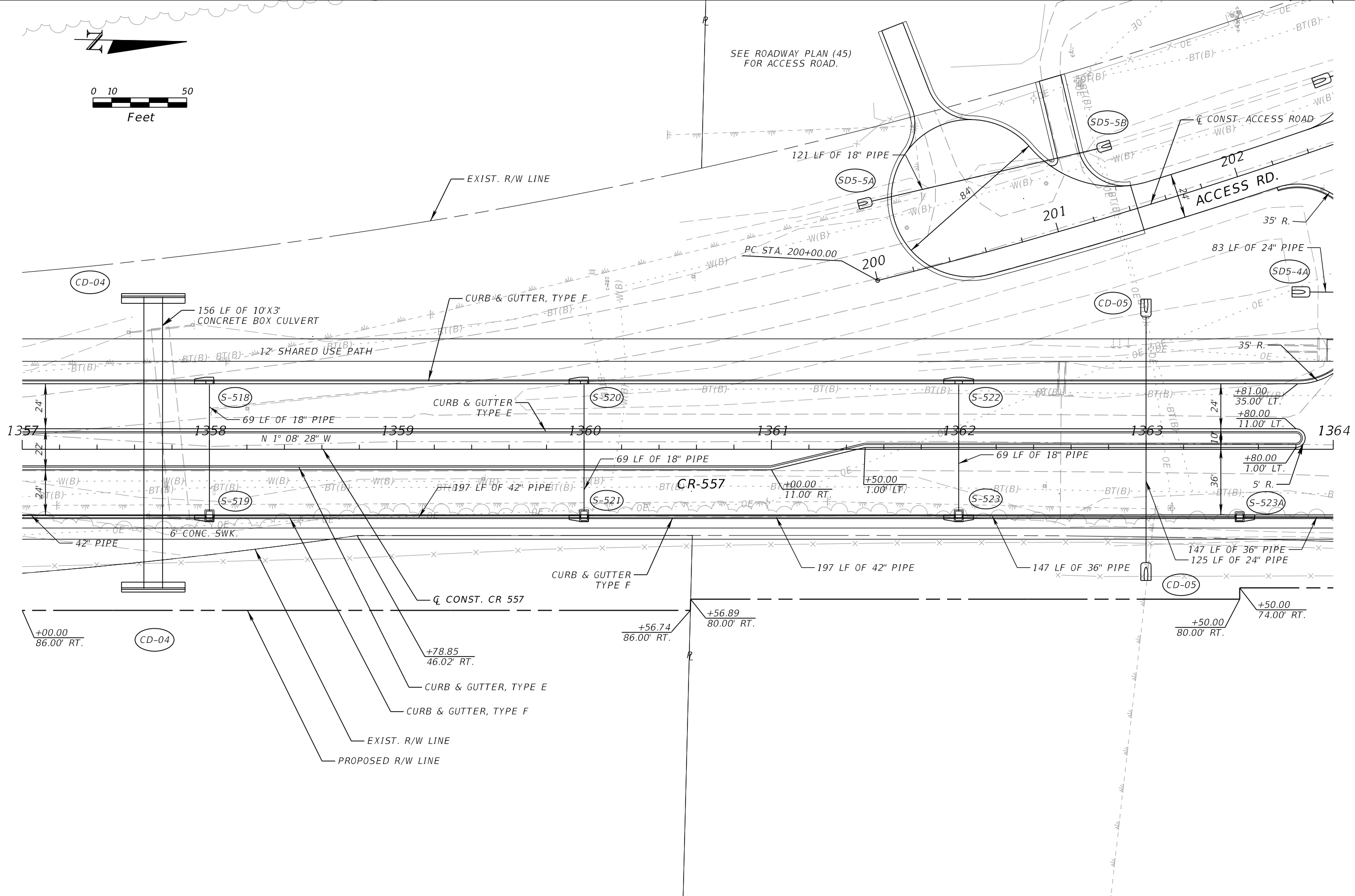
ROADWAY PLAN (25)
CR 557

SHEET NO.
 71

THE OFFICIAL RECORD OF THIS SHEET IS THE ELECTRONIC FILE DIGITALLY SIGNED AND SEALED UNDER RULE 61G15-23.004, F.A.C.



SEE ROADWAY PLAN (45)
FOR ACCESS ROAD.



REVISIONS			
DATE	DESCRIPTION	DATE	DESCRIPTION

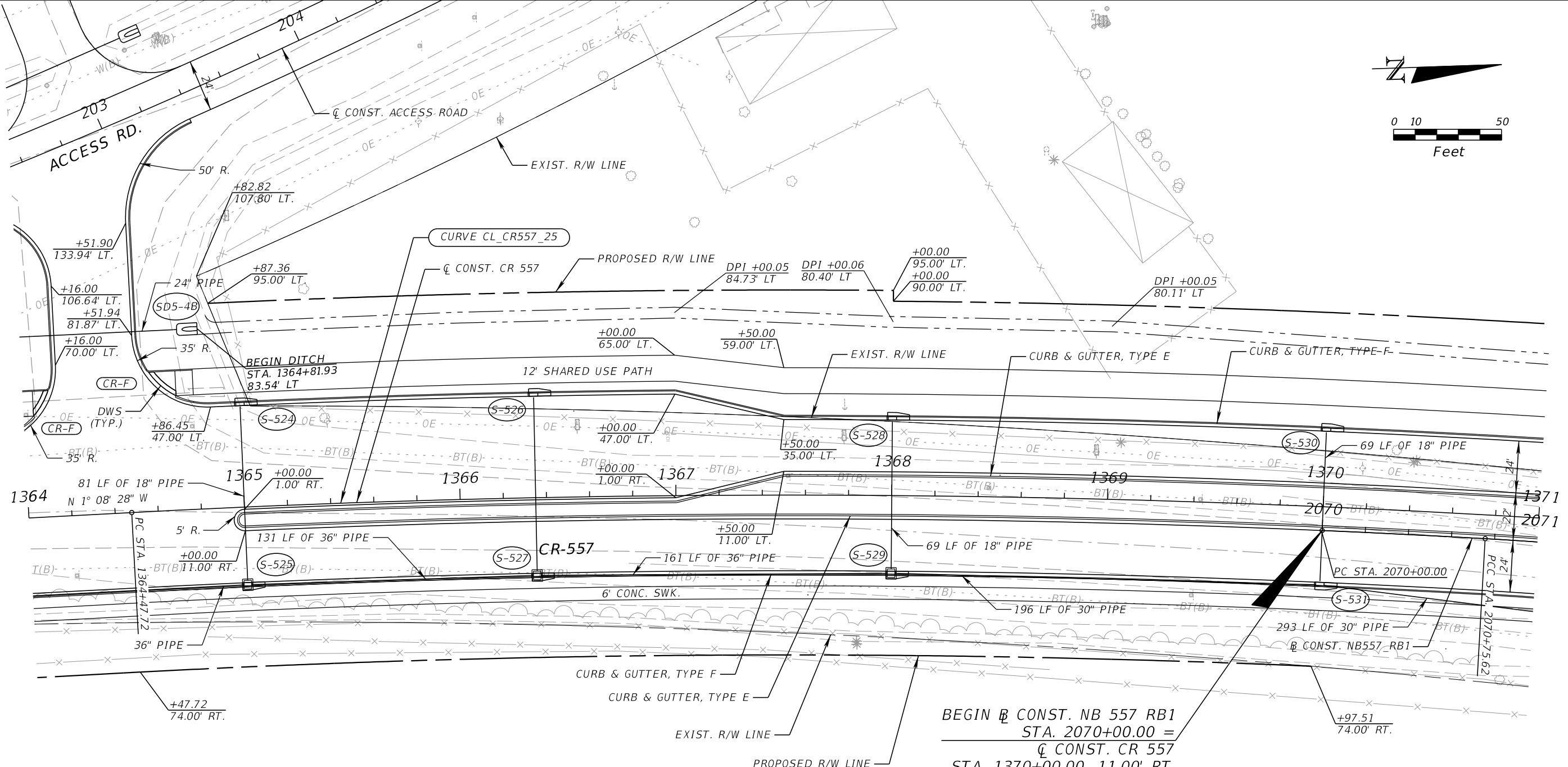
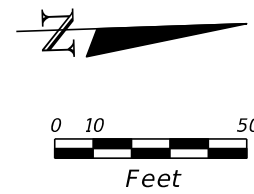
KEVIN E. KNUDSEN, P.E.
P.E. LICENSE NUMBER 41062
DEWBERRY ENGINEERS INC.
800 NORTH MAGNOLIA AVE., SUITE 1000
ORLANDO, FL 32803

POLK COUNTY ROADS AND DRAINAGE DIVISION		
ROAD NO.	COUNTY	PROJECT NO.
CR 557	POLK	18-73

ROADWAY PLAN (26)
CR 557

SHEET NO.
72

THE OFFICIAL RECORD OF THIS SHEET IS THE ELECTRONIC FILE DIGITALLY SIGNED AND SEALED UNDER RULE 61G15-23.004, F.A.C.

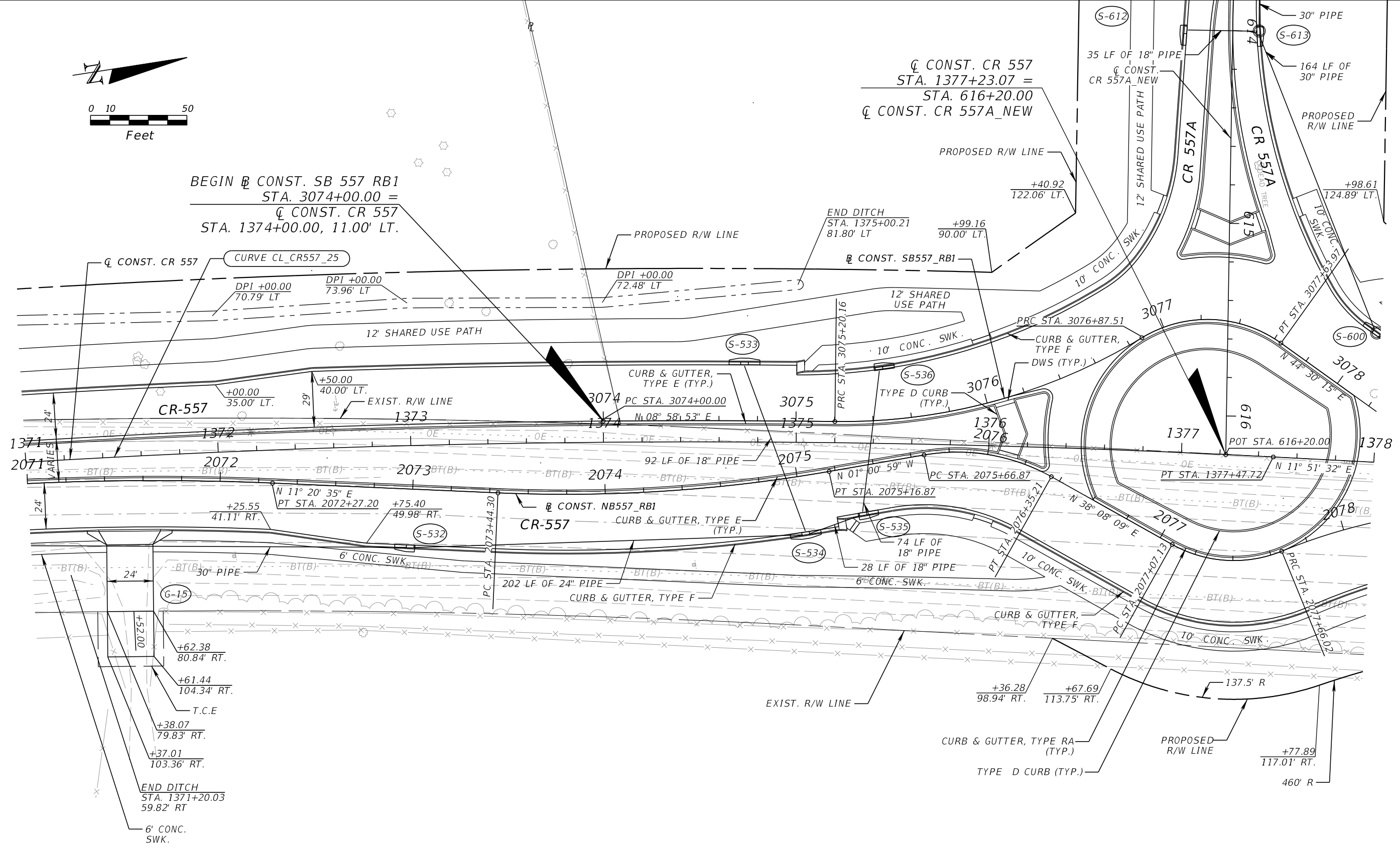
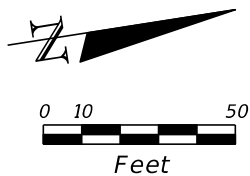


CURVE DATA CL CR557_25
 PI STA. = 1371+00.52
 Δ = 13° 00' 00" (RT)
 D = 1° 00' 00"
 T = 652.80
 L = 1,300.00
 R = 5,729.58
 PC STA. = 1364+47.72
 PT STA. = 1377+47.72
 e = NC

SEE ROADWAY PLAN (46) FOR ACCESS ROAD
 SEE SPECIAL DETAILS FOR ROUNDABOUT @ CR 557A

REVISIONS				KEVIN E. KNUDSEN, P.E. P.E. LICENSE NUMBER 41062 DEWBERRY ENGINEERS INC. 800 NORTH MAGNOLIA AVE., SUITE 1000 ORLANDO, FL 32803	POLK COUNTY ROADS AND DRAINAGE DIVISION			ROADWAY PLAN (27) CR 557	SHEET NO. 73
DATE	DESCRIPTION	DATE	DESCRIPTION		ROAD NO.	COUNTY	PROJECT NO.		
				CR 557	POLK	18-73			

THE OFFICIAL RECORD OF THIS SHEET IS THE ELECTRONIC FILE DIGITALLY SIGNED AND SEALED UNDER RULE 61G15-23.004, F.A.C.



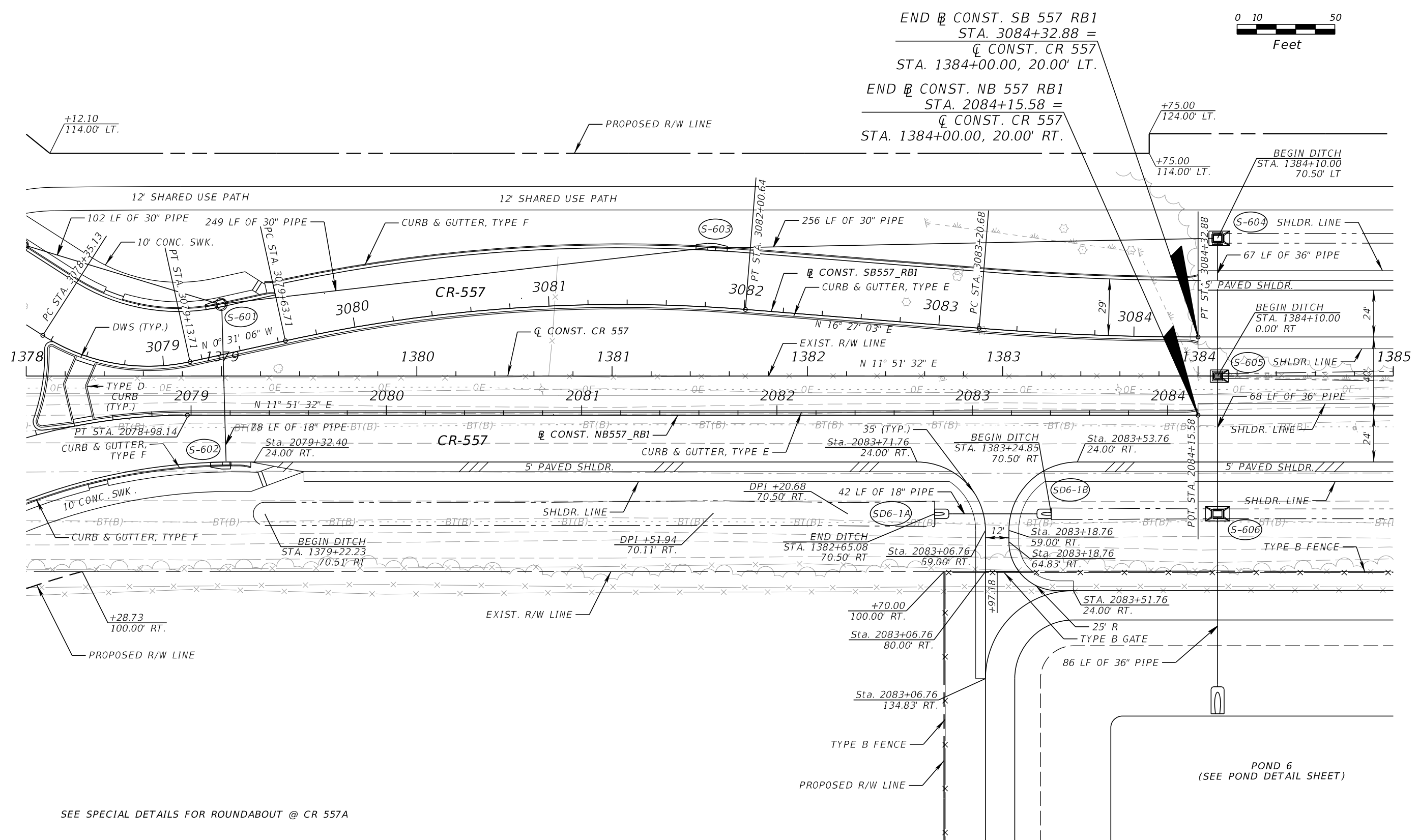
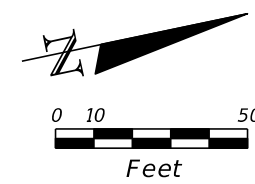
BEGIN \varnothing CONST. SB 557 RB1
 STA. 3074+00.00 =
 \varnothing CONST. CR 557
 STA. 1374+00.00, 11.00' LT.

\varnothing CONST. CR 557
 STA. 1377+23.07 =
 STA. 616+20.00
 \varnothing CONST. CR 557A_NEW

SEE ROADWAY PLAN (51) FOR CR 557A
 SEE SPECIAL DETAILS FOR ROUNDABOUT @ CR 557A

REVISIONS				KEVIN E. KNUDSEN, P.E. P.E. LICENSE NUMBER 41062 DEWBERRY ENGINEERS INC. 800 NORTH MAGNOLIA AVE., SUITE 1000 ORLANDO, FL 32803	POLK COUNTY ROADS AND DRAINAGE DIVISION			ROADWAY PLAN (28) CR 557	SHEET NO. 74
DATE	DESCRIPTION	DATE	DESCRIPTION		ROAD NO.	COUNTY	PROJECT NO.		
					CR 557	POLK	18-73		

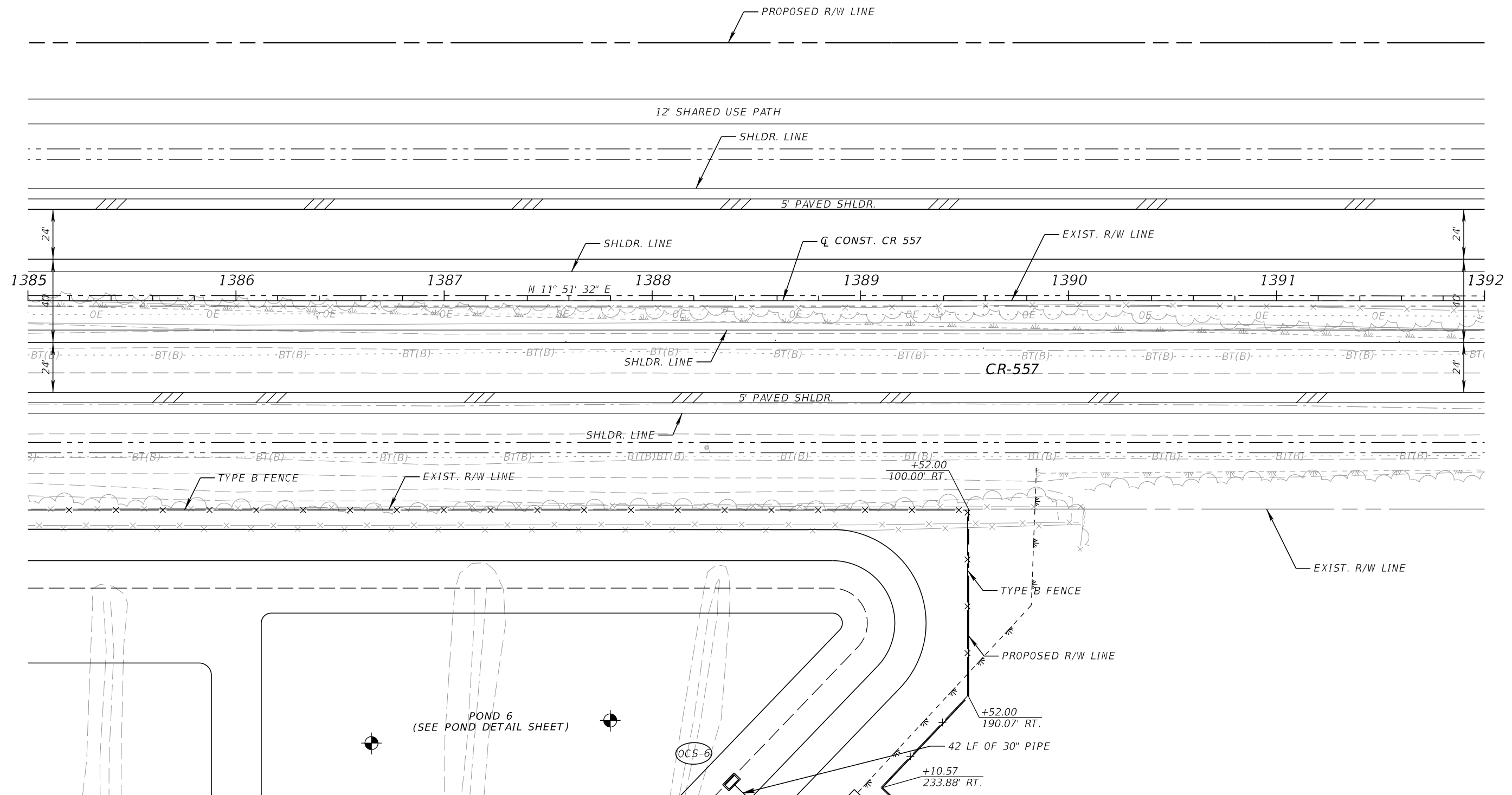
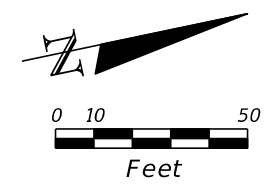
THE OFFICIAL RECORD OF THIS SHEET IS THE ELECTRONIC FILE DIGITALLY SIGNED AND SEALED UNDER RULE 61G15-23.004, F.A.C.



SEE SPECIAL DETAILS FOR ROUNDABOUT @ CR 557A

REVISIONS				KEVIN E. KNUDSEN, P.E. P.E. LICENSE NUMBER 41062 DEWBERRY ENGINEERS INC. 800 NORTH MAGNOLIA AVE., SUITE 1000 ORLANDO, FL 32803	POLK COUNTY ROADS AND DRAINAGE DIVISION			ROADWAY PLAN (29) CR 557	SHEET NO. 75
DATE	DESCRIPTION	DATE	DESCRIPTION		ROAD NO.	COUNTY	PROJECT NO.		
					CR 557	POLK	18-73		

THE OFFICIAL RECORD OF THIS SHEET IS THE ELECTRONIC FILE DIGITALLY SIGNED AND SEALED UNDER RULE 61G15-23.004, F.A.C.



REVISIONS			
DATE	DESCRIPTION	DATE	DESCRIPTION

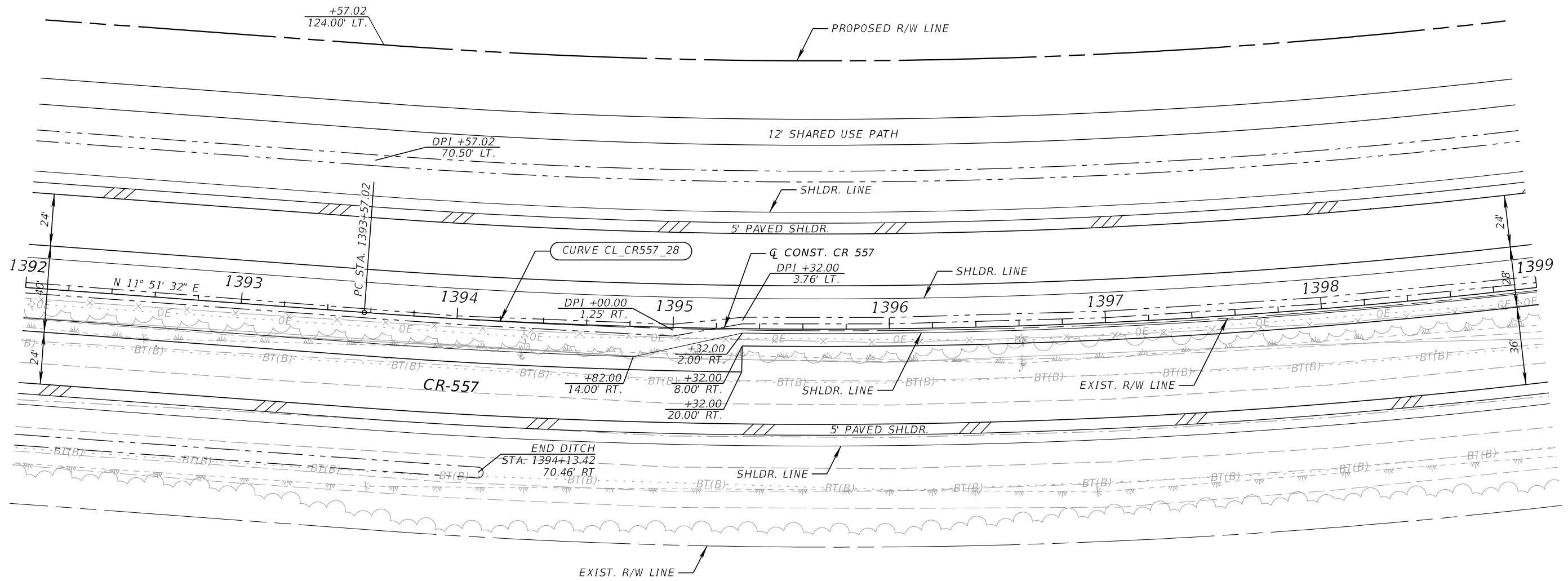
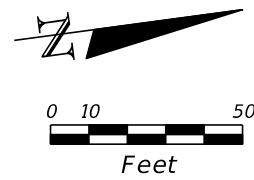
KEVIN E. KNUDSEN, P.E.
 P.E. LICENSE NUMBER 41062
 DEWBERRY ENGINEERS INC.
 800 NORTH MAGNOLIA AVE., SUITE 1000
 ORLANDO, FL 32803

POLK COUNTY ROADS AND DRAINAGE DIVISION		
ROAD NO.	COUNTY	PROJECT NO.
CR 557	POLK	18-73

ROADWAY PLAN (30)
CR 557

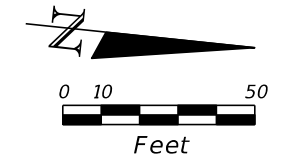
SHEET NO.
 76

THE OFFICIAL RECORD OF THIS SHEET IS THE ELECTRONIC FILE DIGITALLY SIGNED AND SEALED UNDER RULE 61G15-23.004, F.A.C.

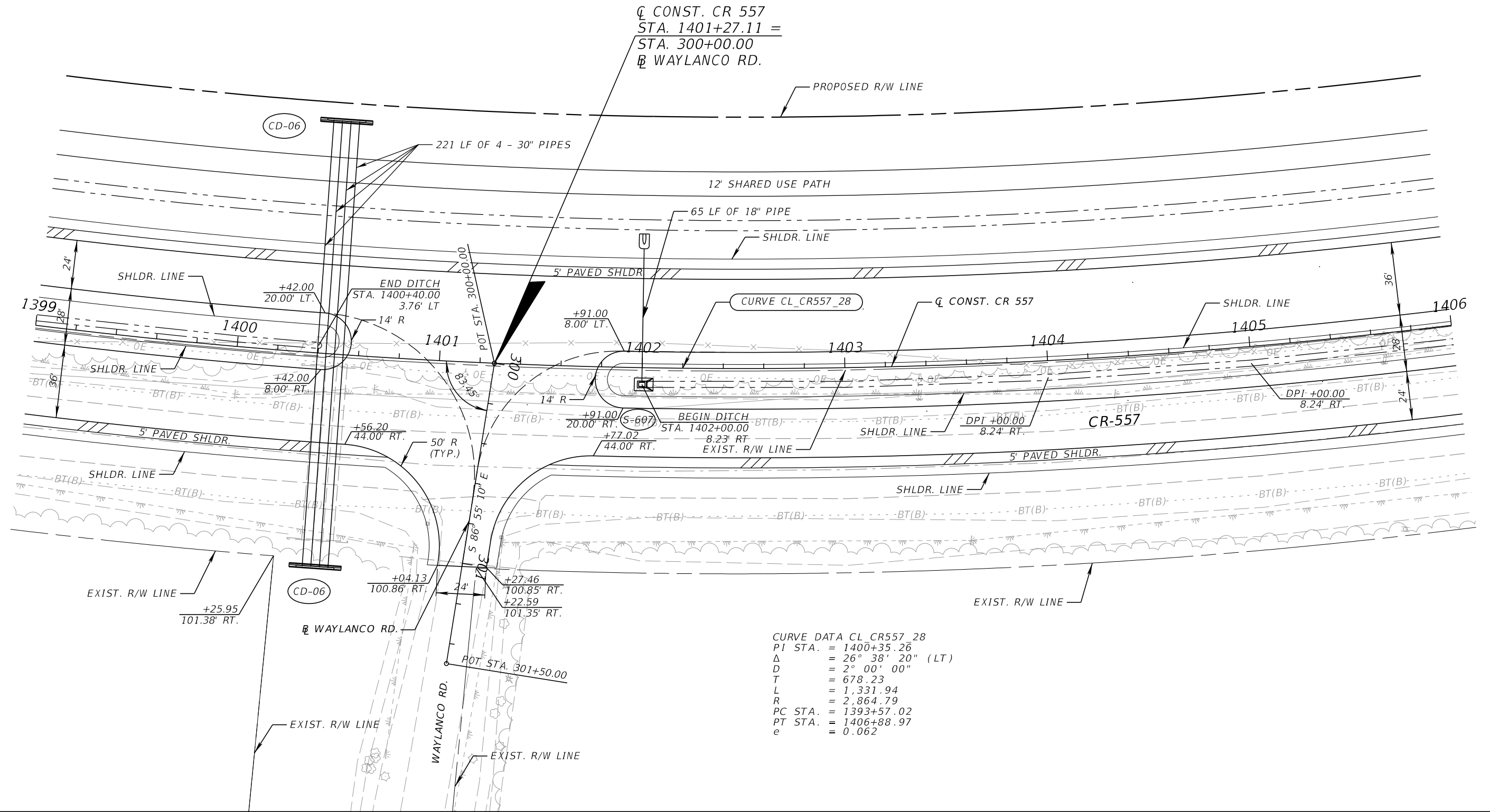


REVISIONS				KEVIN E. KNUDSEN, P.E. P.E. LICENSE NUMBER 41062 DEWBERRY ENGINEERS INC. 800 NORTH MAGNOLIA AVE., SUITE 1000 ORLANDO, FL 32803	POLK COUNTY ROADS AND DRAINAGE DIVISION			ROADWAY PLAN (31) CR 557	SHEET NO. 77
DATE	DESCRIPTION	DATE	DESCRIPTION		ROAD NO.	COUNTY	PROJECT NO.		
				CR 557	POLK	18-73			

THE OFFICIAL RECORD OF THIS SHEET IS THE ELECTRONIC FILE DIGITALLY SIGNED AND SEALED UNDER RULE 61G15-23.004, F.A.C.



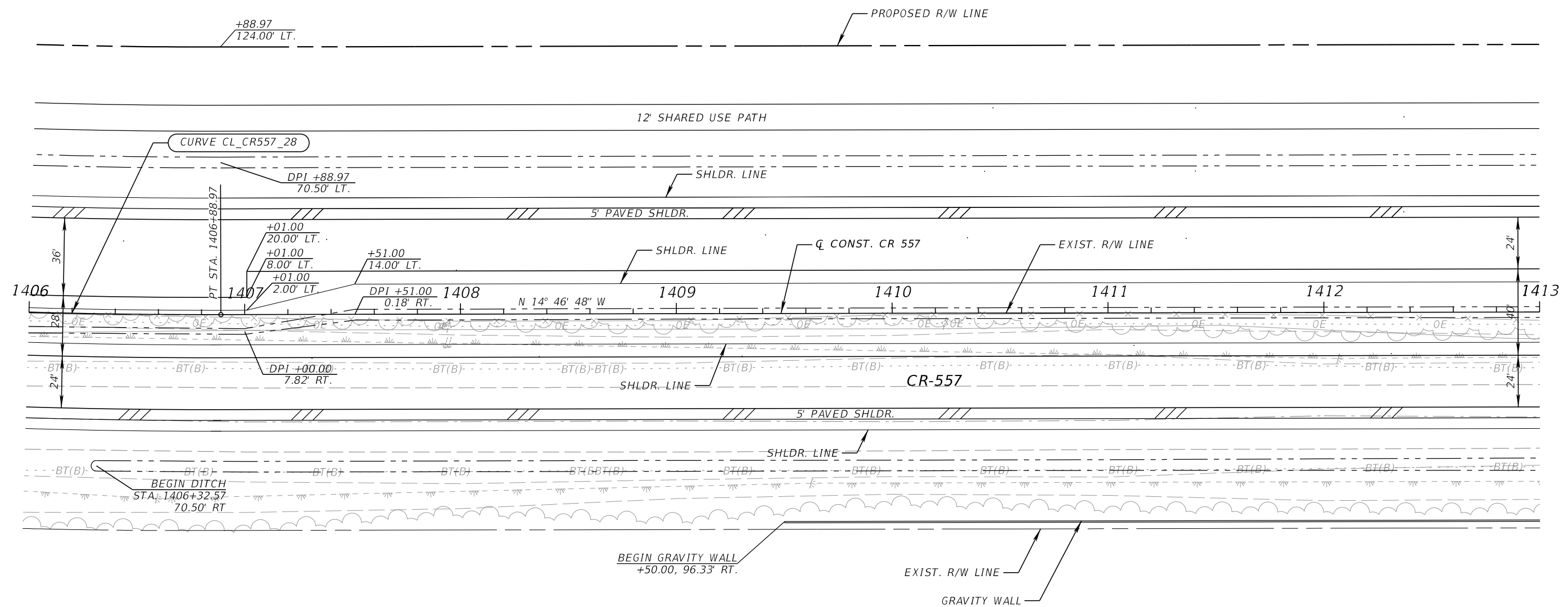
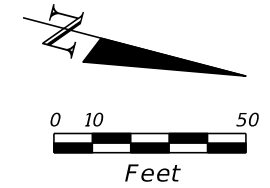
CL CONST. CR 557
 STA. 1401+27.11 =
 STA. 300+00.00
 @ WAYLANCO RD.



CURVE DATA CL CR557 28
 PI STA. = 1400+35.26
 Δ = 26° 38' 20" (LT)
 D = 2° 00' 00"
 T = 678.23
 L = 1,331.94
 R = 2,864.79
 PC STA. = 1393+57.02
 PT STA. = 1406+88.97
 e = 0.062

REVISIONS				KEVIN E. KNUDSEN, P.E. P.E. LICENSE NUMBER 41062 DEWBERRY ENGINEERS INC. 800 NORTH MAGNOLIA AVE., SUITE 1000 ORLANDO, FL 32803	POLK COUNTY ROADS AND DRAINAGE DIVISION			ROADWAY PLAN (32) CR 557	SHEET NO. 78
DATE	DESCRIPTION	DATE	DESCRIPTION		ROAD NO.	COUNTY	PROJECT NO.		
					CR 557	POLK	18-73		

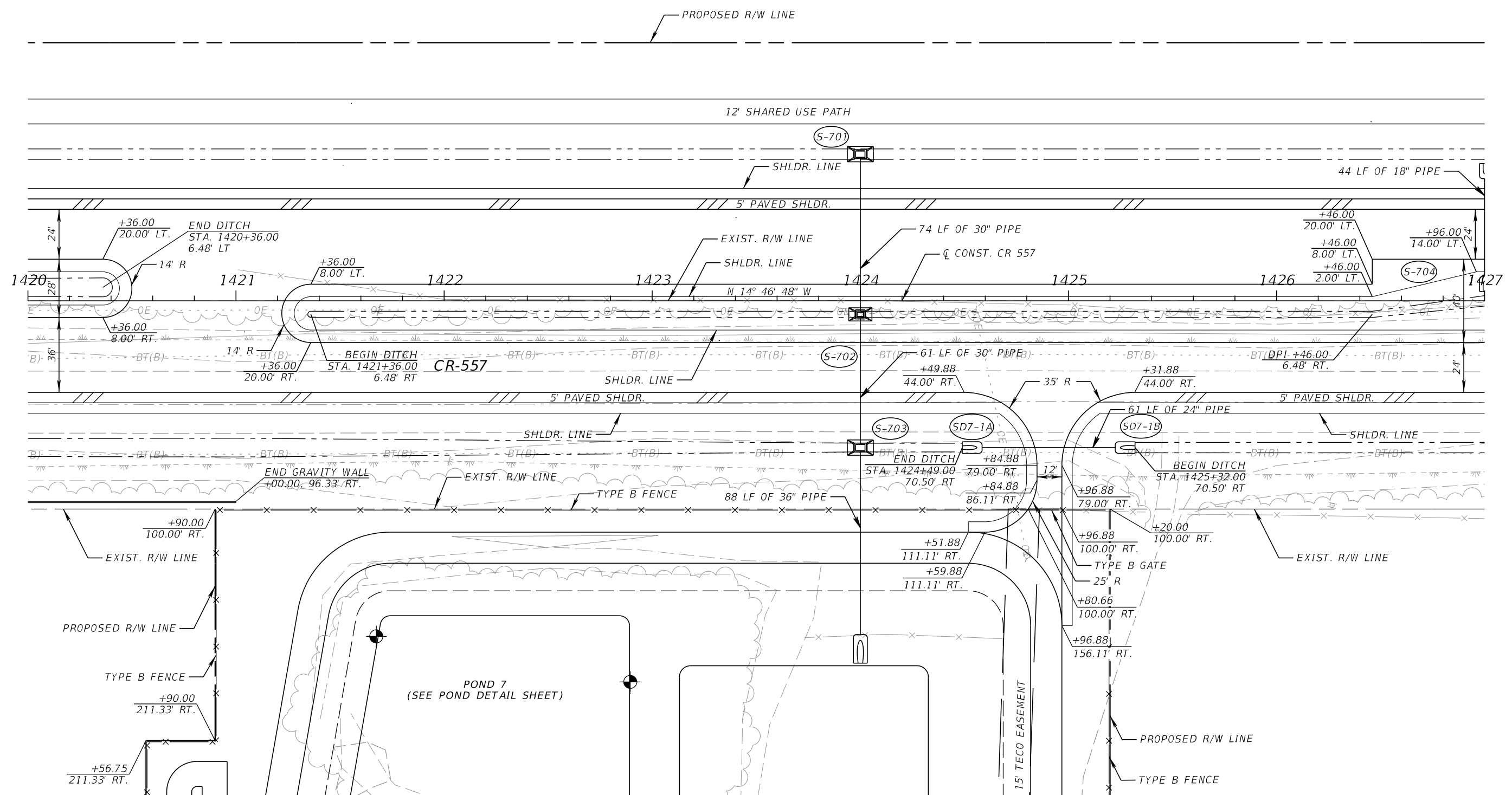
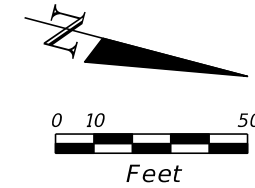
THE OFFICIAL RECORD OF THIS SHEET IS THE ELECTRONIC FILE DIGITALLY SIGNED AND SEALED UNDER RULE 61G15-23.004, F.A.C.



CURVE DATA CL CR557_28
 PI STA. = 1400+35.26
 Δ = 26° 38' 20" (LT)
 D = 2° 00' 00"
 T = 678.23
 L = 1,331.94
 R = 2,864.79
 PC STA. = 1393+57.02
 PT STA. = 1406+88.97
 e = 0.062

REVISIONS				KEVIN E. KNUDSEN, P.E. P.E. LICENSE NUMBER 41062 DEWBERRY ENGINEERS INC. 800 NORTH MAGNOLIA AVE., SUITE 1000 ORLANDO, FL 32803	POLK COUNTY ROADS AND DRAINAGE DIVISION			ROADWAY PLAN (33) CR 557	SHEET NO. 79
DATE	DESCRIPTION	DATE	DESCRIPTION		ROAD NO.	COUNTY	PROJECT NO.		
				CR 557	POLK	18-73			

THE OFFICIAL RECORD OF THIS SHEET IS THE ELECTRONIC FILE DIGITALLY SIGNED AND SEALED UNDER RULE 61G15-23.004, F.A.C.



REVISIONS			
DATE	DESCRIPTION	DATE	DESCRIPTION

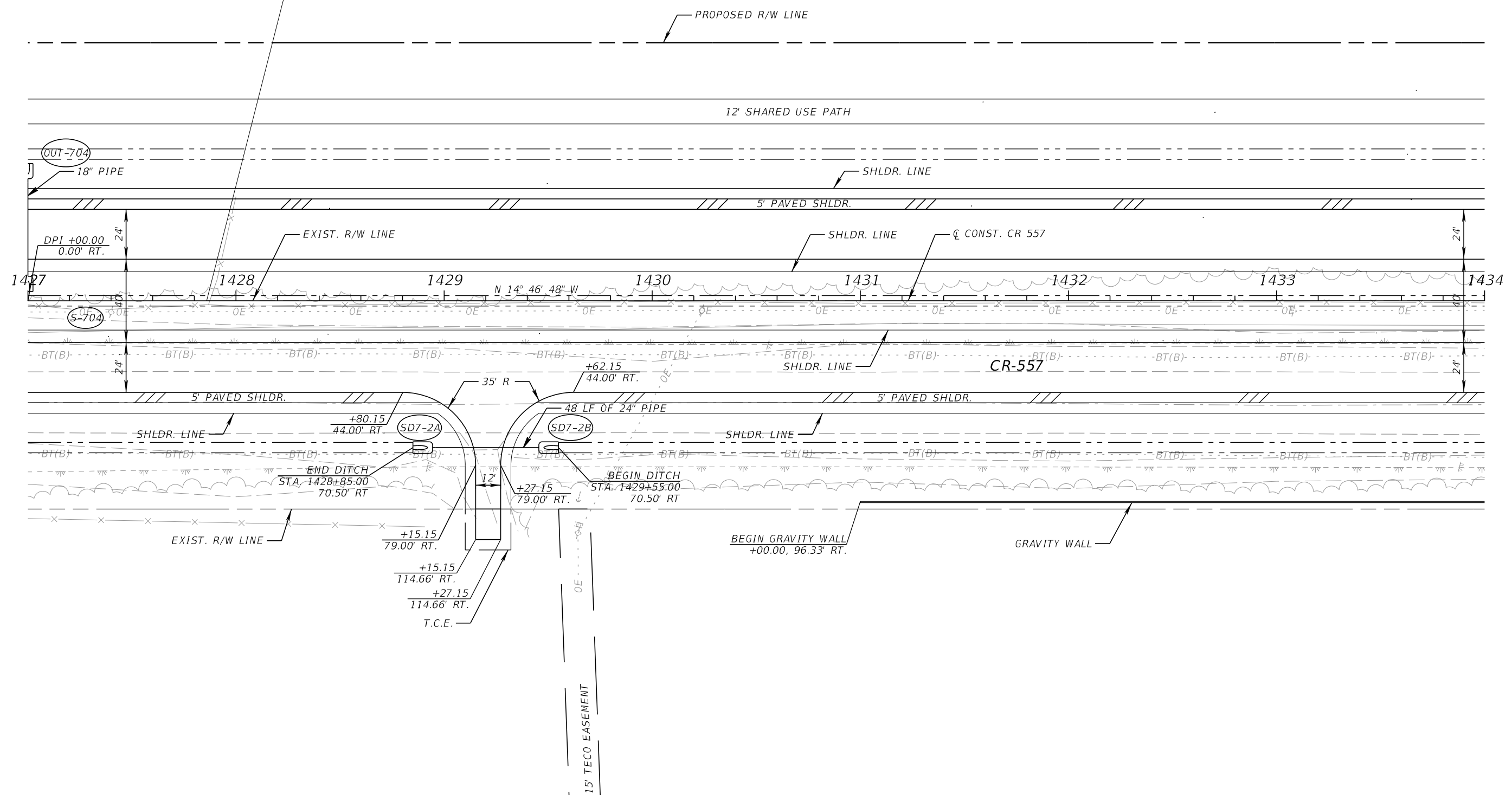
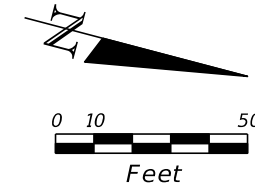
KEVIN E. KNUDSEN, P.E.
 P.E. LICENSE NUMBER 41062
 DEWBERRY ENGINEERS INC.
 800 NORTH MAGNOLIA AVE., SUITE 1000
 ORLANDO, FL 32803

POLK COUNTY ROADS AND DRAINAGE DIVISION		
ROAD NO.	COUNTY	PROJECT NO.
CR 557	POLK	18-73

ROADWAY PLAN (35)
CR 557

SHEET NO.
81

THE OFFICIAL RECORD OF THIS SHEET IS THE ELECTRONIC FILE DIGITALLY SIGNED AND SEALED UNDER RULE 61G15-23.004, F.A.C.



REVISIONS			
DATE	DESCRIPTION	DATE	DESCRIPTION

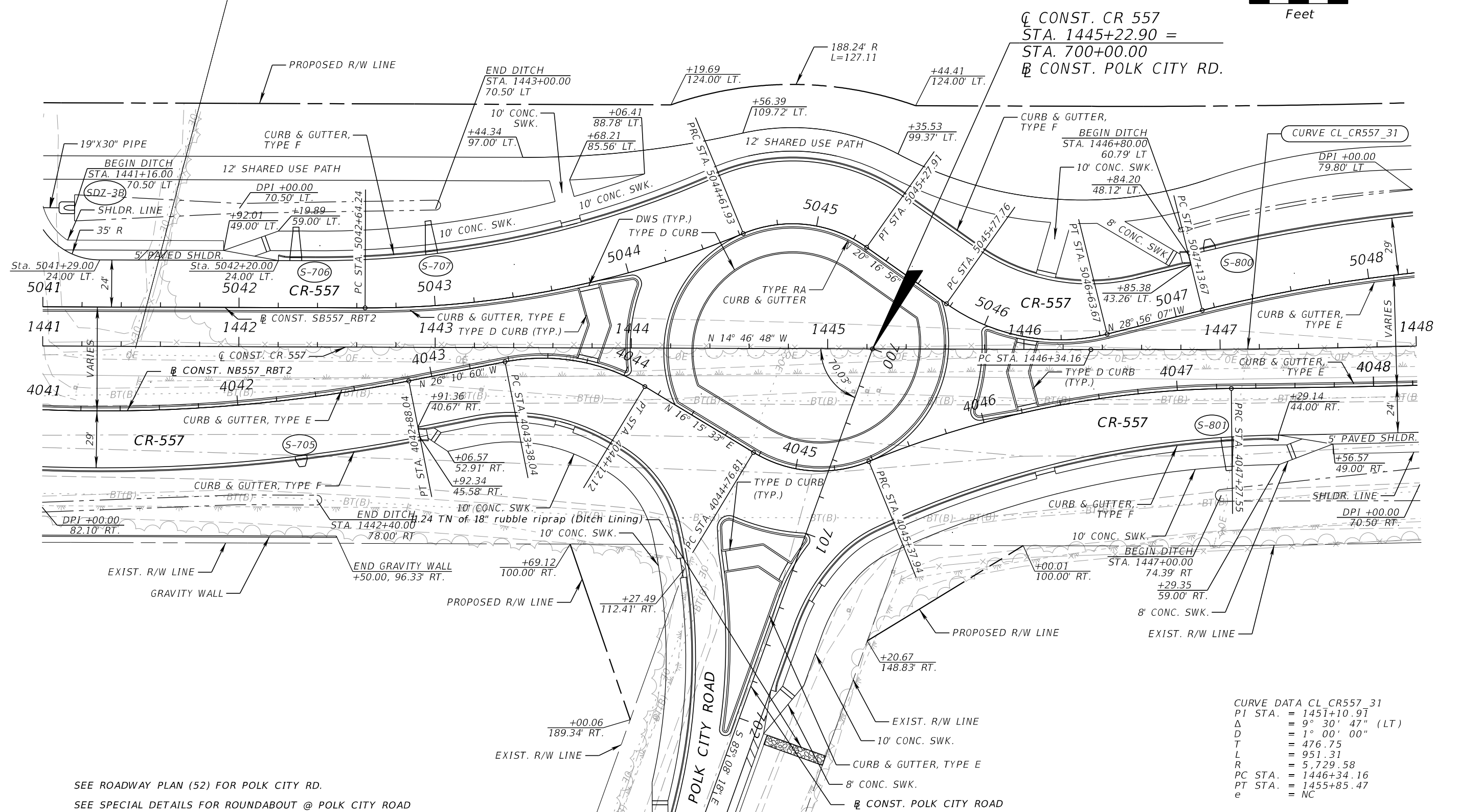
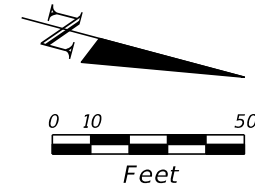
KEVIN E. KNUDSEN, P.E.
 P.E. LICENSE NUMBER 41062
 DEWBERRY ENGINEERS INC.
 800 NORTH MAGNOLIA AVE., SUITE 1000
 ORLANDO, FL 32803

POLK COUNTY ROADS AND DRAINAGE DIVISION		
ROAD NO.	COUNTY	PROJECT NO.
CR 557	POLK	18-73

ROADWAY PLAN (36)
CR 557

SHEET NO.
 82

THE OFFICIAL RECORD OF THIS SHEET IS THE ELECTRONIC FILE DIGITALLY SIGNED AND SEALED UNDER RULE 61G15-23.004, F.A.C.

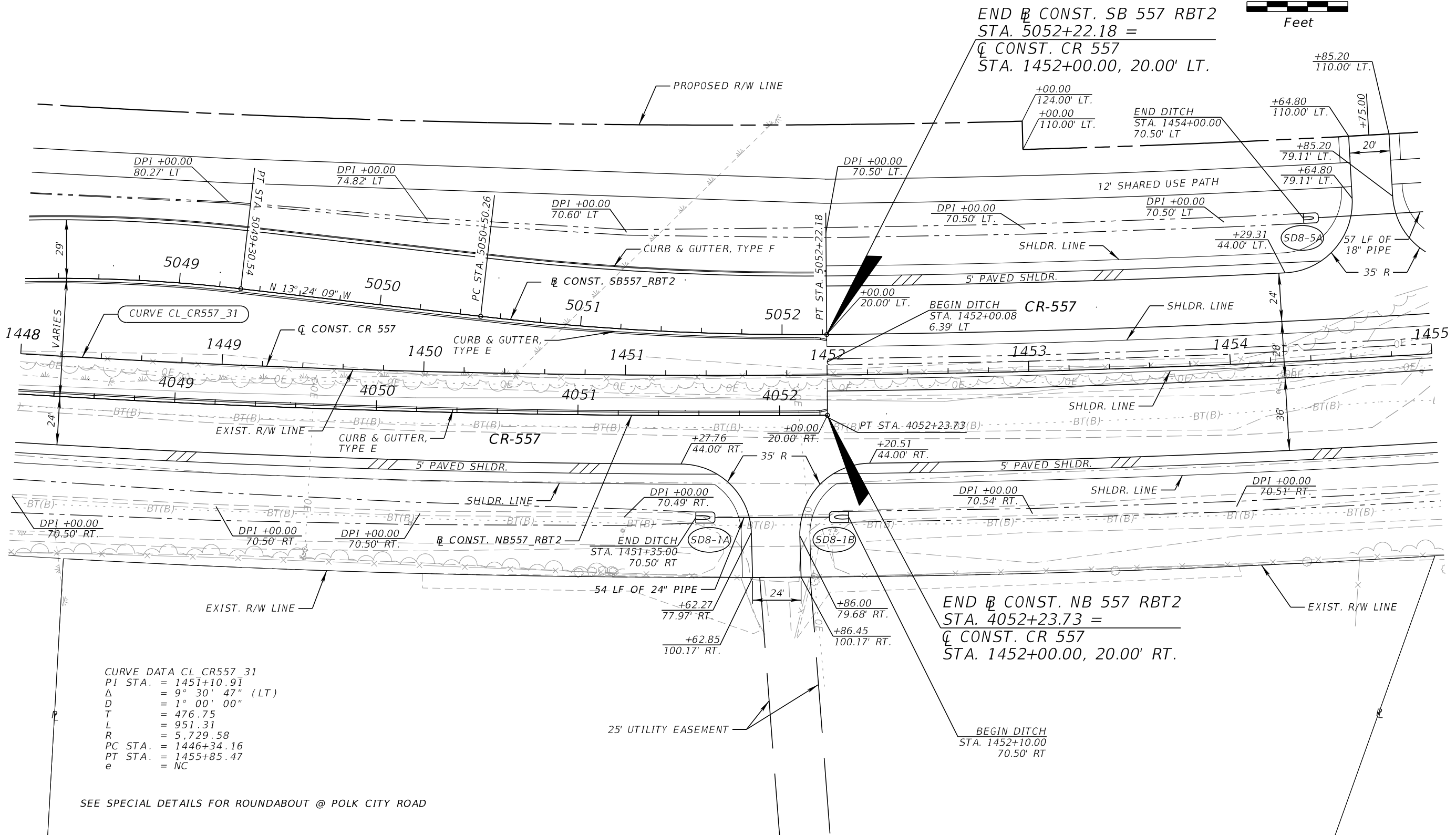
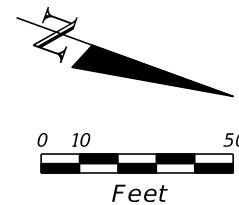


Q CONST. CR 557
 STA. 1445+22.90 =
 STA. 700+00.00
 B CONST. POLK CITY RD.

CURVE DATA CL CR557_31
 PI STA. = 1451+10.97
 Δ = 9° 30' 47" (LT)
 D = 1° 00' 00"
 T = 476.75
 L = 951.31
 R = 5,729.58
 PC STA. = 1446+34.16
 PT STA. = 1455+85.47
 e = NC

SEE ROADWAY PLAN (52) FOR POLK CITY RD.
 SEE SPECIAL DETAILS FOR ROUNDABOUT @ POLK CITY ROAD

REVISIONS				KEVIN E. KNUDSEN, P.E. P.E. LICENSE NUMBER 41062 DEWBERRY ENGINEERS INC. 800 NORTH MAGNOLIA AVE., SUITE 1000 ORLANDO, FL 32803	POLK COUNTY ROADS AND DRAINAGE DIVISION			ROADWAY PLAN (38) CR 557	SHEET NO. 84
DATE	DESCRIPTION	DATE	DESCRIPTION		ROAD NO.	COUNTY	PROJECT NO.		
					CR 557	POLK	18-73		



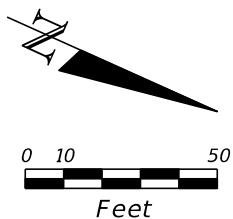
END \oslash CONST. SB 557 RBT2
 STA. 5052+22.18 =
 \oslash CONST. CR 557
 STA. 1452+00.00, 20.00' LT.

END \oslash CONST. NB 557 RBT2
 STA. 4052+23.73 =
 \oslash CONST. CR 557
 STA. 1452+00.00, 20.00' RT.

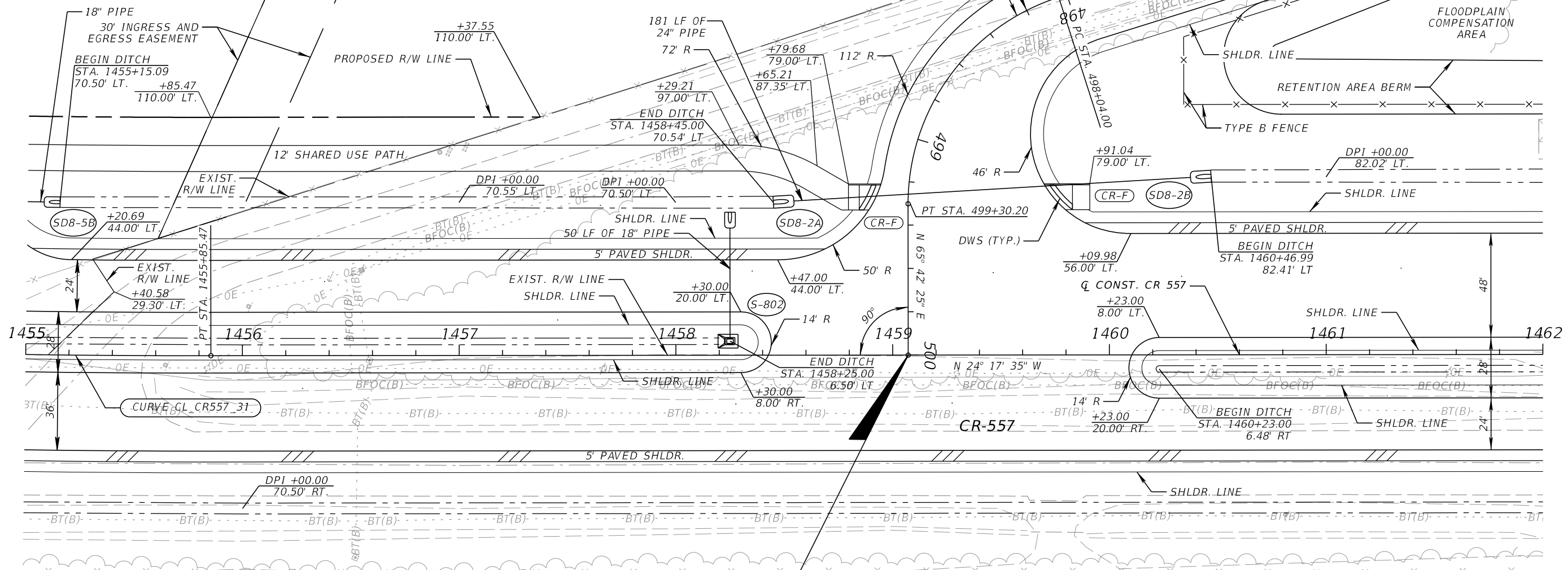
CURVE DATA CL CR557_31
 PI STA. = 1451+10.91
 Δ = 9° 30' 47" (LT)
 D = 1° 00' 00"
 T = 476.75
 L = 951.31
 R = 5,729.58
 PC STA. = 1446+34.16
 PT STA. = 1455+85.47
 e = NC

SEE SPECIAL DETAILS FOR ROUNDABOUT @ POLK CITY ROAD

REVISIONS				KEVIN E. KNUDSEN, P.E. P.E. LICENSE NUMBER 41062 DEWBERRY ENGINEERS INC. 800 NORTH MAGNOLIA AVE., SUITE 1000 ORLANDO, FL 32803	POLK COUNTY ROADS AND DRAINAGE DIVISION			ROADWAY PLAN (39) CR 557	SHEET NO. 85
DATE	DESCRIPTION	DATE	DESCRIPTION		ROAD NO.	COUNTY	PROJECT NO.		
					CR 557	POLK	18-73		



CURVE DATA CL_OLPOLKCTYR_3
 PI STA. = 498+77.07
 Δ = 72° 18' 34" (LT)
 D = 57° 17' 45"
 T = 73.07
 L = 126.20
 R = 100.00
 PC STA. = 498+04.00
 PT STA. = 499+30.20
 e = NC

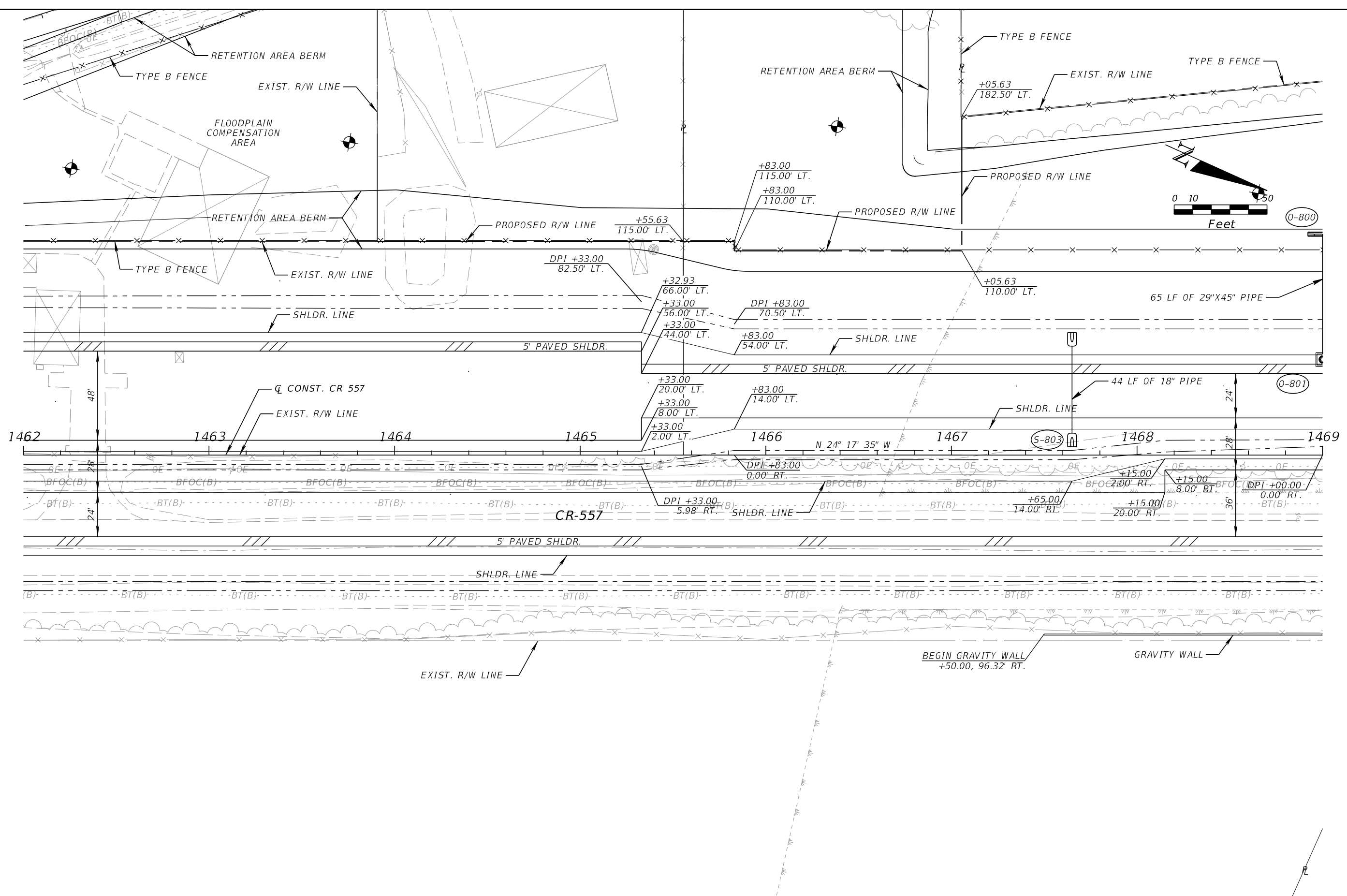


Q CONST. CR 557
 STA. 1459+07.18 =
 STA. 500+00.00
 Q CONST. OLD POLK CITY ROAD

CURVE DATA CL_CR557_31
 PI STA. = 1451+10.91
 Δ = 9° 30' 47" (LT)
 D = 1° 00' 00"
 T = 476.75
 L = 951.31
 R = 5,729.58
 PC STA. = 1446+34.16
 PT STA. = 1455+85.47
 e = NC

SEE ROADWAY PLAN (53) FOR OLD POLK CITY RD.

REVISIONS				KEVIN E. KNUDSEN, P.E. P.E. LICENSE NUMBER 41062 DEWBERRY ENGINEERS INC. 800 NORTH MAGNOLIA AVE., SUITE 1000 ORLANDO, FL 32803	POLK COUNTY ROADS AND DRAINAGE DIVISION			ROADWAY PLAN (40) CR 557	SHEET NO. 86
DATE	DESCRIPTION	DATE	DESCRIPTION		ROAD NO.	COUNTY	PROJECT NO.		
					CR 557	POLK	18-73		



REVISIONS			
DATE	DESCRIPTION	DATE	DESCRIPTION

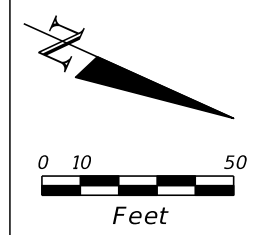
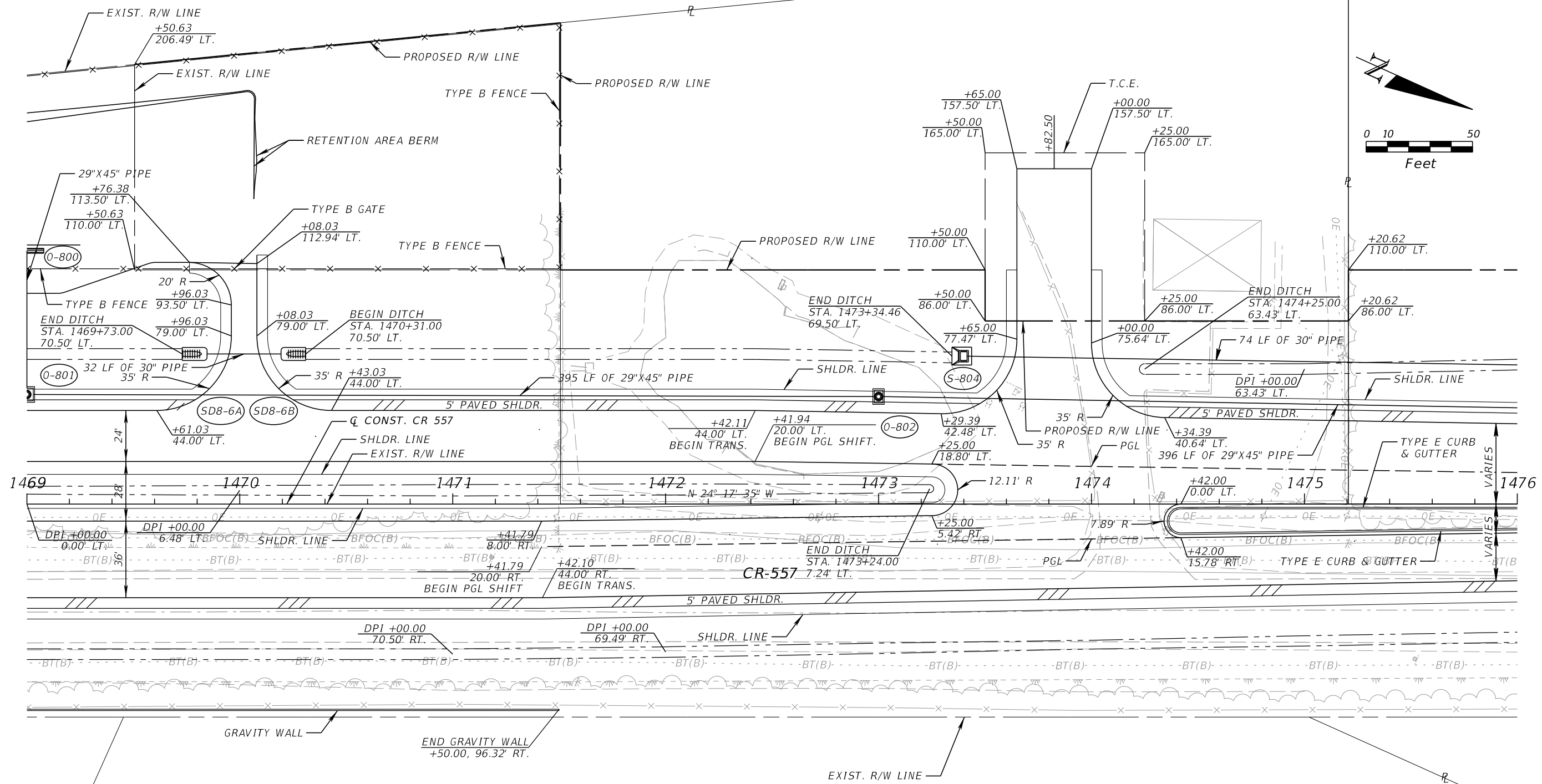
KEVIN E. KNUDSEN, P.E.
 P.E. LICENSE NUMBER 41062
 DEWBERRY ENGINEERS INC.
 800 NORTH MAGNOLIA AVE., SUITE 1000
 ORLANDO, FL 32803

POLK COUNTY ROADS AND DRAINAGE DIVISION		
ROAD NO.	COUNTY	PROJECT NO.
CR 557	POLK	18-73

ROADWAY PLAN (41)
CR 557

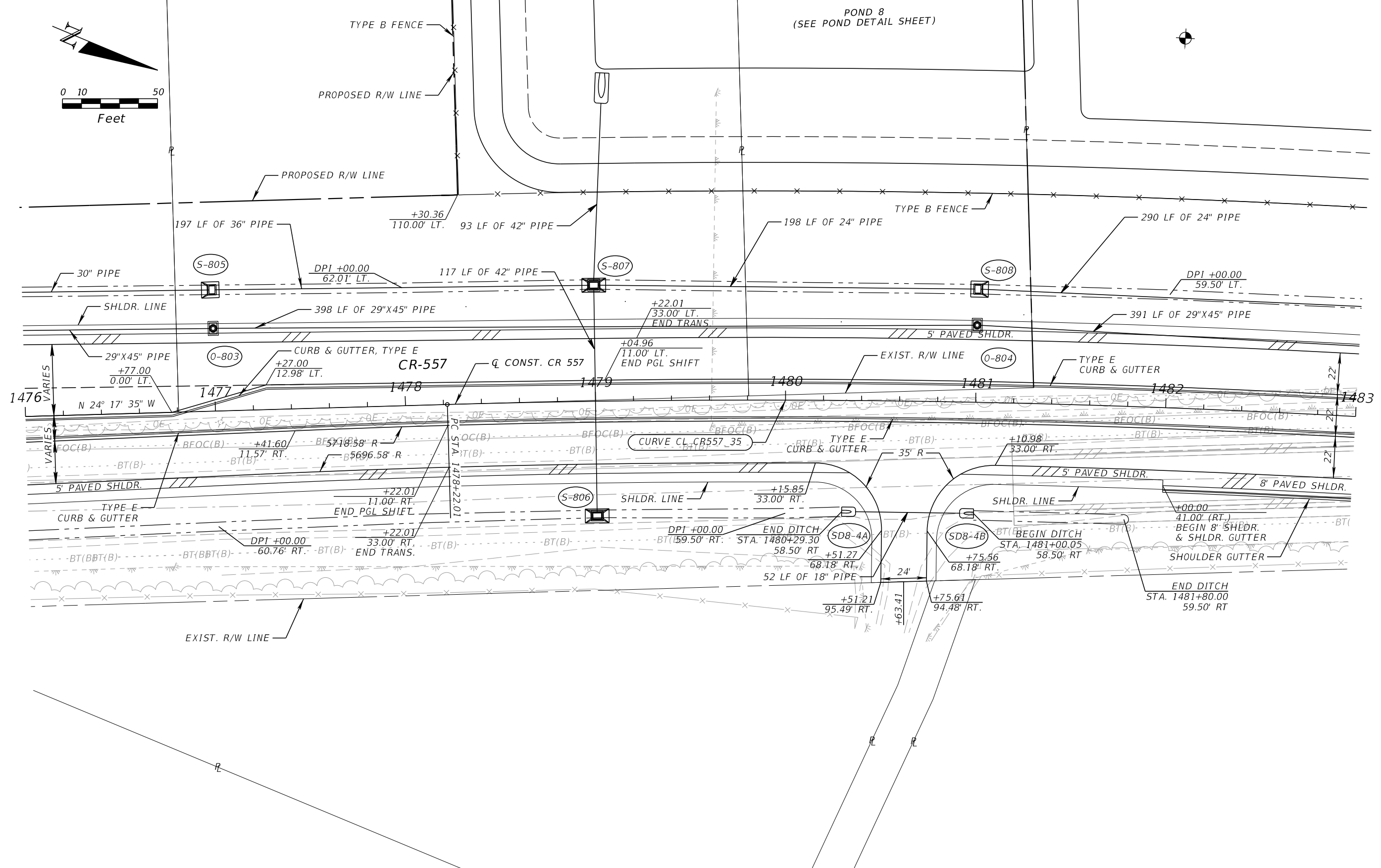
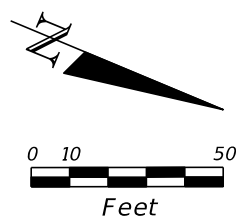
SHEET NO.
 87

THE OFFICIAL RECORD OF THIS SHEET IS THE ELECTRONIC FILE DIGITALLY SIGNED AND SEALED UNDER RULE 61G15-23.004, F.A.C.



REVISIONS				KEVIN E. KNUDSEN, P.E. P.E. LICENSE NUMBER 41062 DEWBERRY ENGINEERS INC. 800 NORTH MAGNOLIA AVE., SUITE 1000 ORLANDO, FL 32803	POLK COUNTY ROADS AND DRAINAGE DIVISION			ROADWAY PLAN (42) CR 557	SHEET NO. 88
DATE	DESCRIPTION	DATE	DESCRIPTION		ROAD NO.	COUNTY	PROJECT NO.		
						CR 557	POLK		18-73

THE OFFICIAL RECORD OF THIS SHEET IS THE ELECTRONIC FILE DIGITALLY SIGNED AND SEALED UNDER RULE 61G15-23.004, F.A.C.



REVISIONS			
DATE	DESCRIPTION	DATE	DESCRIPTION

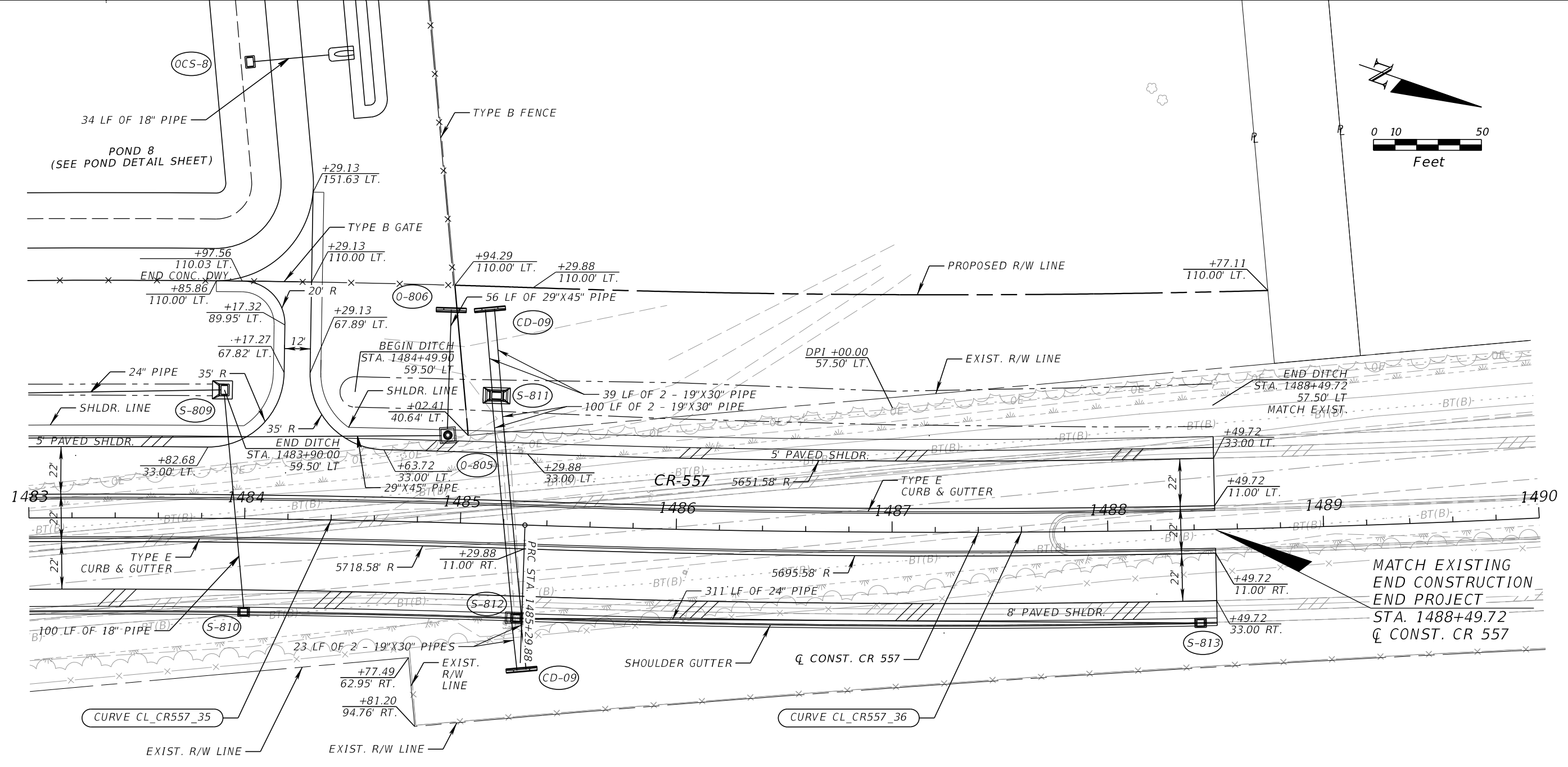
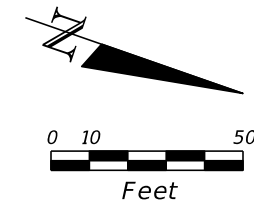
KEVIN E. KNUDSEN, P.E.
 P.E. LICENSE NUMBER 41062
 DEWBERRY ENGINEERS INC.
 800 NORTH MAGNOLIA AVE., SUITE 1000
 ORLANDO, FL 32803

POLK COUNTY ROADS AND DRAINAGE DIVISION		
ROAD NO.	COUNTY	PROJECT NO.
CR 557	POLK	18-73

ROADWAY PLAN (43)
CR 557

SHEET NO.
 89

THE OFFICIAL RECORD OF THIS SHEET IS THE ELECTRONIC FILE DIGITALLY SIGNED AND SEALED UNDER RULE 61G15-23.004, F.A.C.



CURVE DATA CL_CR557_35
 PI STA. = 1481+76.39
 Δ = 7° 04' 43" (RT)
 D = 1° 00' 00"
 T = 354.38
 L = 707.87
 R = 5,729.58
 PC STA. = 1478+22.01
 PRC STA. = 1485+29.88
 e = NC

CURVE DATA CL_CR557_36
 PI STA. = 1488+81.48
 Δ = 7° 04' 43" (LT)
 D = 1° 00' 28"
 T = 351.60
 L = 702.31
 R = 5,684.58
 PRC STA. = 1485+29.88
 PT STA. = 1492+32.18
 e = NC

MATCH EXISTING
 END CONSTRUCTION
 END PROJECT
 STA. 1488+49.72
 Q CONST. CR 557

REVISIONS				KEVIN E. KNUDSEN, P.E. P.E. LICENSE NUMBER 41062 DEWBERRY ENGINEERS INC. 800 NORTH MAGNOLIA AVE., SUITE 1000 ORLANDO, FL 32803	POLK COUNTY ROADS AND DRAINAGE DIVISION			ROADWAY PLAN (44) CR557	SHEET NO. 90
DATE	DESCRIPTION	DATE	DESCRIPTION		ROAD NO.	COUNTY	PROJECT NO.		
				CR 557	POLK	18-73			

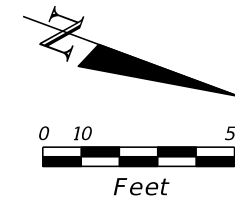
THE OFFICIAL RECORD OF THIS SHEET IS THE ELECTRONIC FILE DIGITALLY SIGNED AND SEALED UNDER RULE 61G15-23.004, F.A.C.

SEE ROADWAY PLAN (26 & 27) FOR CR 557

THE BACK PORCH RESTAURANT

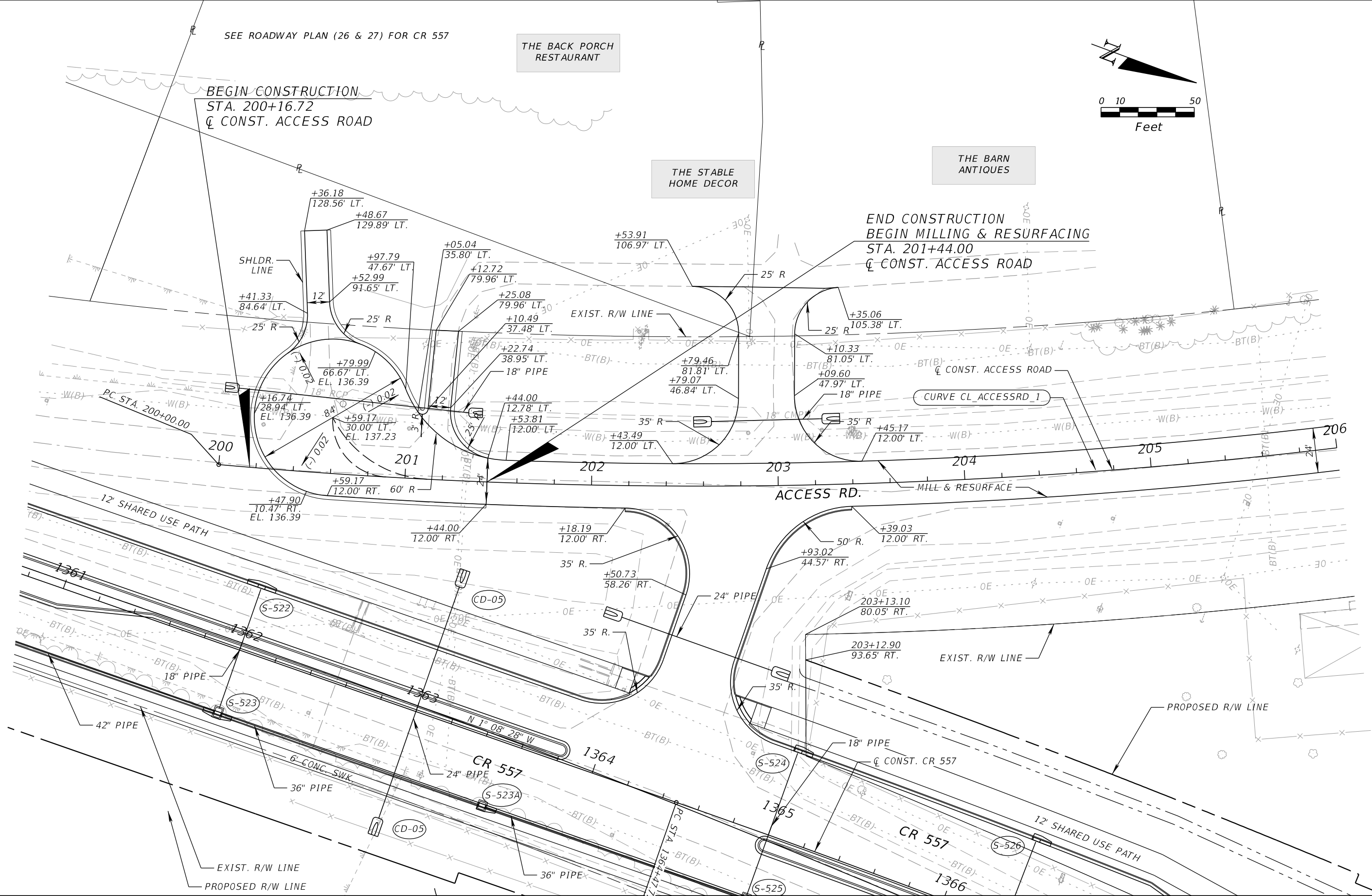
THE STABLE HOME DECOR

THE BARN ANTIQUES



BEGIN CONSTRUCTION
STA. 200+16.72
Q CONST. ACCESS ROAD

END CONSTRUCTION
BEGIN MILLING & RESURFACING
STA. 201+44.00
Q CONST. ACCESS ROAD



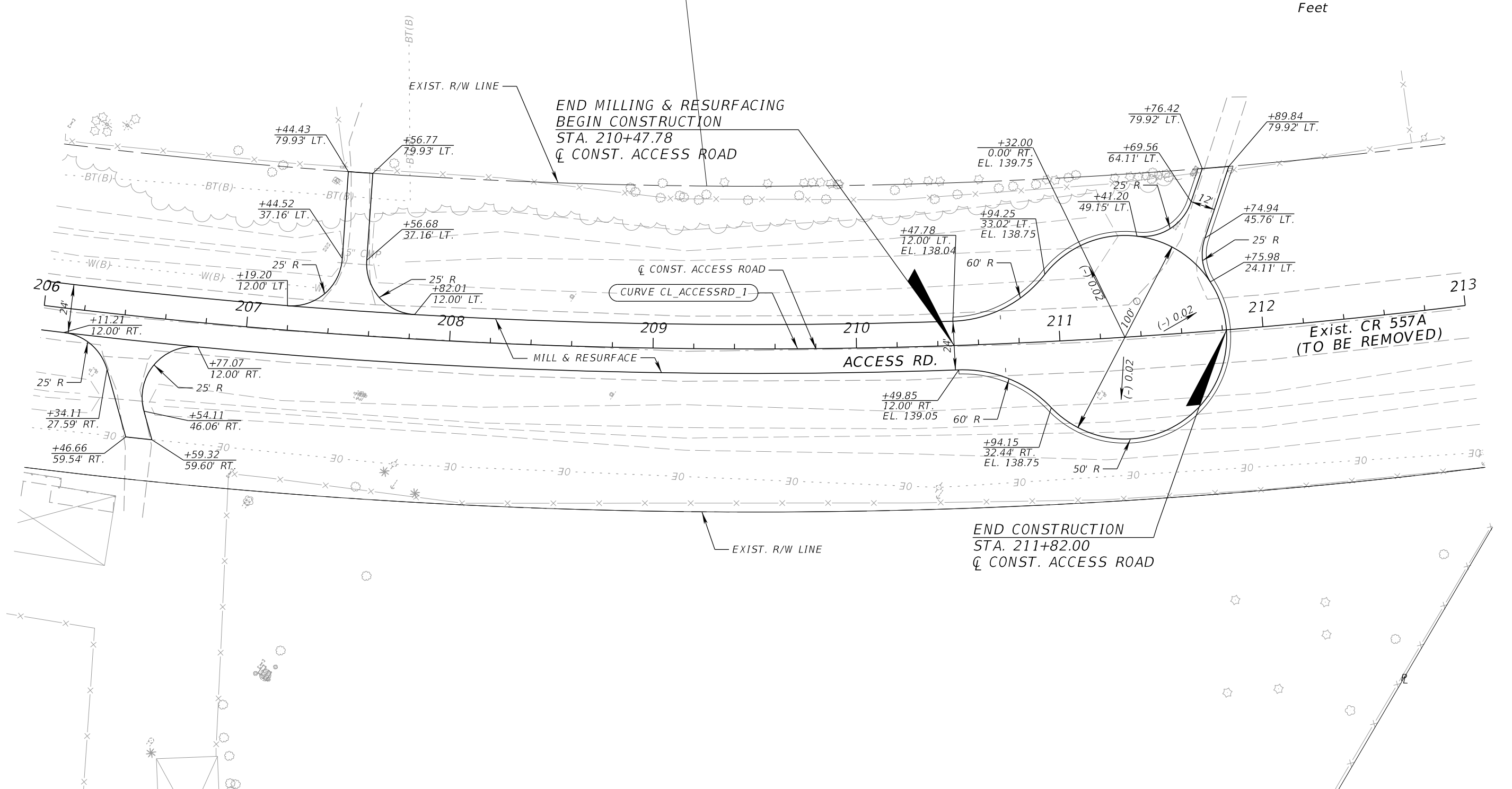
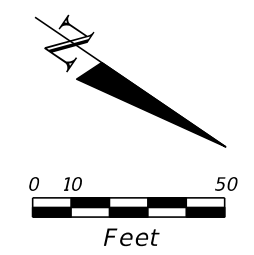
REVISIONS			
DATE	DESCRIPTION	DATE	DESCRIPTION

KEVIN E. KNUDSEN, P.E.
P.E. LICENSE NUMBER 41062
DEWBERRY ENGINEERS INC.
800 NORTH MAGNOLIA AVE., SUITE 1000
ORLANDO, FL 32803

POLK COUNTY ROADS AND DRAINAGE DIVISION		
ROAD NO.	COUNTY	PROJECT NO.
CR 557	POLK	18-73

ROADWAY PLAN (46)
ACCESS ROAD

SHEET NO.
92



REVISIONS			
DATE	DESCRIPTION	DATE	DESCRIPTION

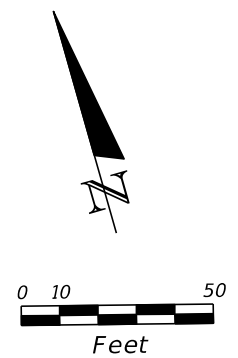
KEVIN E. KNUDSEN, P.E.
 P.E. LICENSE NUMBER 41062
 DEWBERRY ENGINEERS INC.
 800 NORTH MAGNOLIA AVE., SUITE 1000
 ORLANDO, FL 32803

POLK COUNTY ROADS AND DRAINAGE DIVISION		
ROAD NO.	COUNTY	PROJECT NO.
CR 557	POLK	18-73

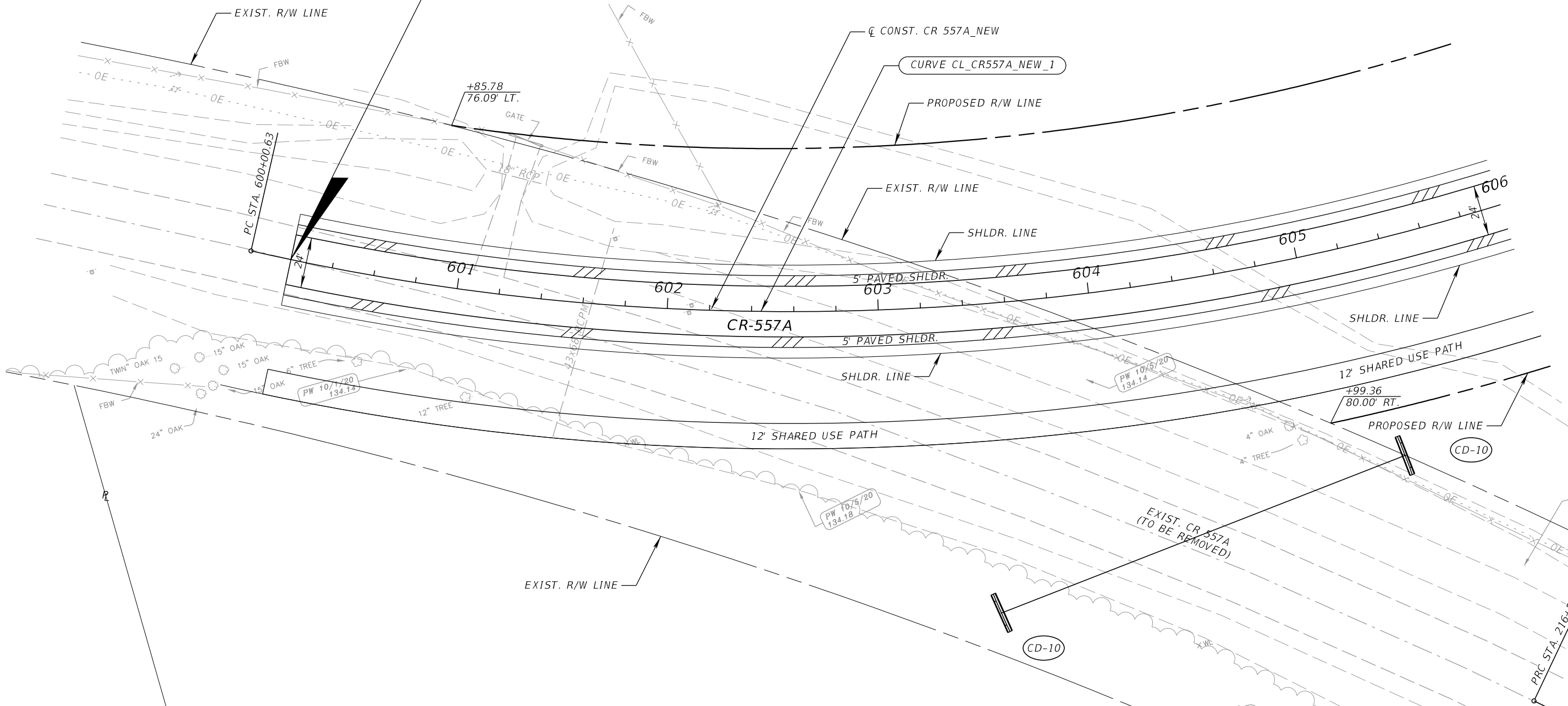
ROADWAY PLAN (47)
ACCESS ROAD

SHEET NO.
 93

THE OFFICIAL RECORD OF THIS SHEET IS THE ELECTRONIC FILE DIGITALLY SIGNED AND SEALED UNDER RULE 61G15-23.004, F.A.C.



BEGIN CONSTRUCTION
 STA. 600+20.00
 Q̄ CONST. CR 557A_NEW



REVISIONS			
DATE	DESCRIPTION	DATE	DESCRIPTION

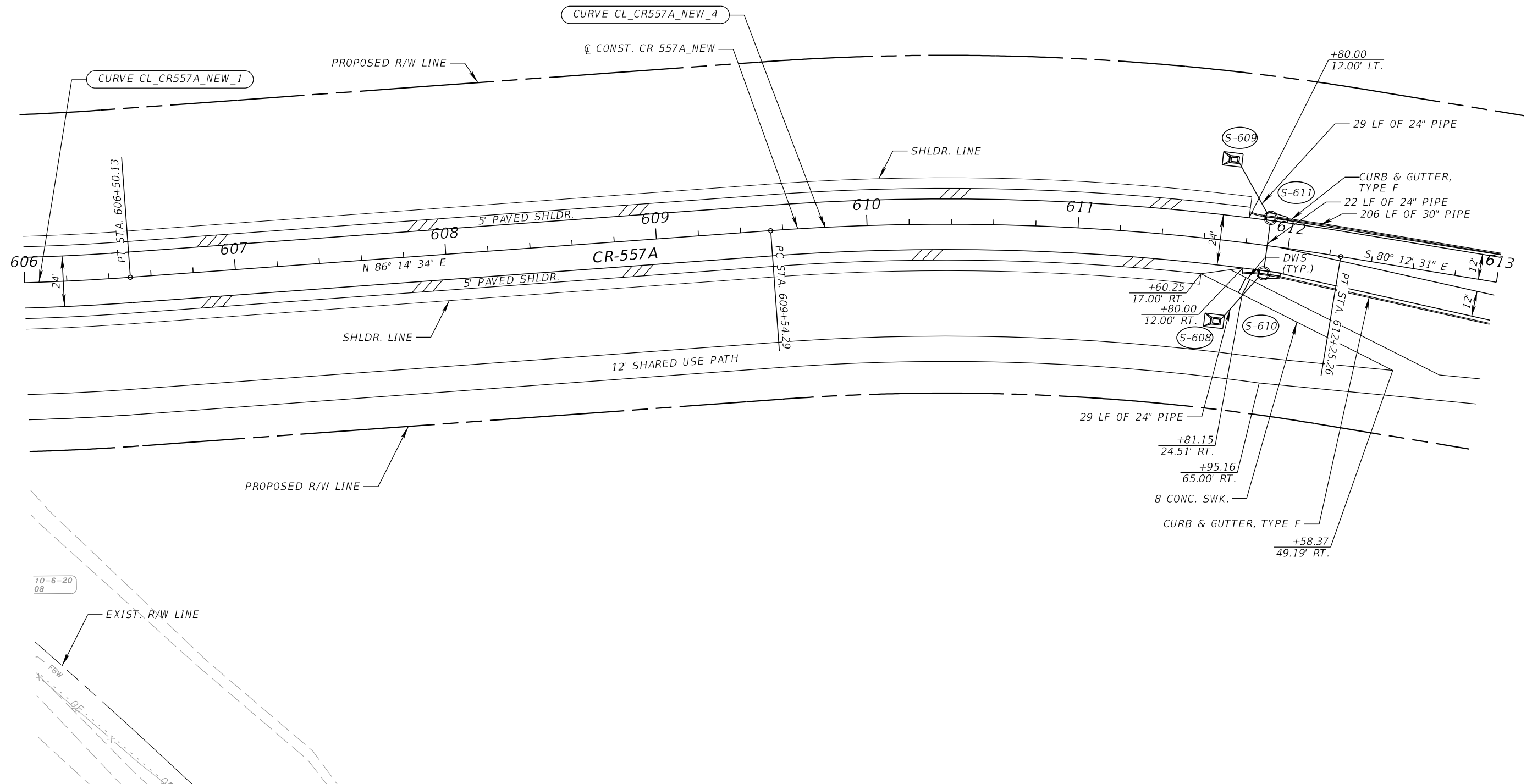
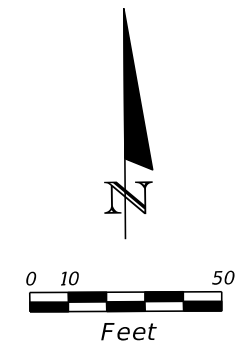
KEVIN E. KNUDSEN, P.E.
 P.E. LICENSE NUMBER 41062
 DEWBERRY ENGINEERS INC.
 800 NORTH MAGNOLIA AVE., SUITE 1000
 ORLANDO, FL 32803

POLK COUNTY ROADS AND DRAINAGE DIVISION		
ROAD NO.	COUNTY	PROJECT NO.
CR 557	POLK	18-73

ROADWAY PLAN (48)
CR 557A

SHEET NO.
 94

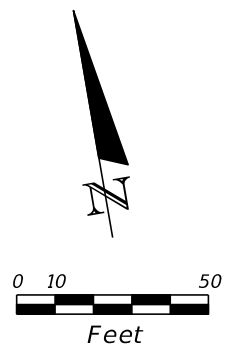
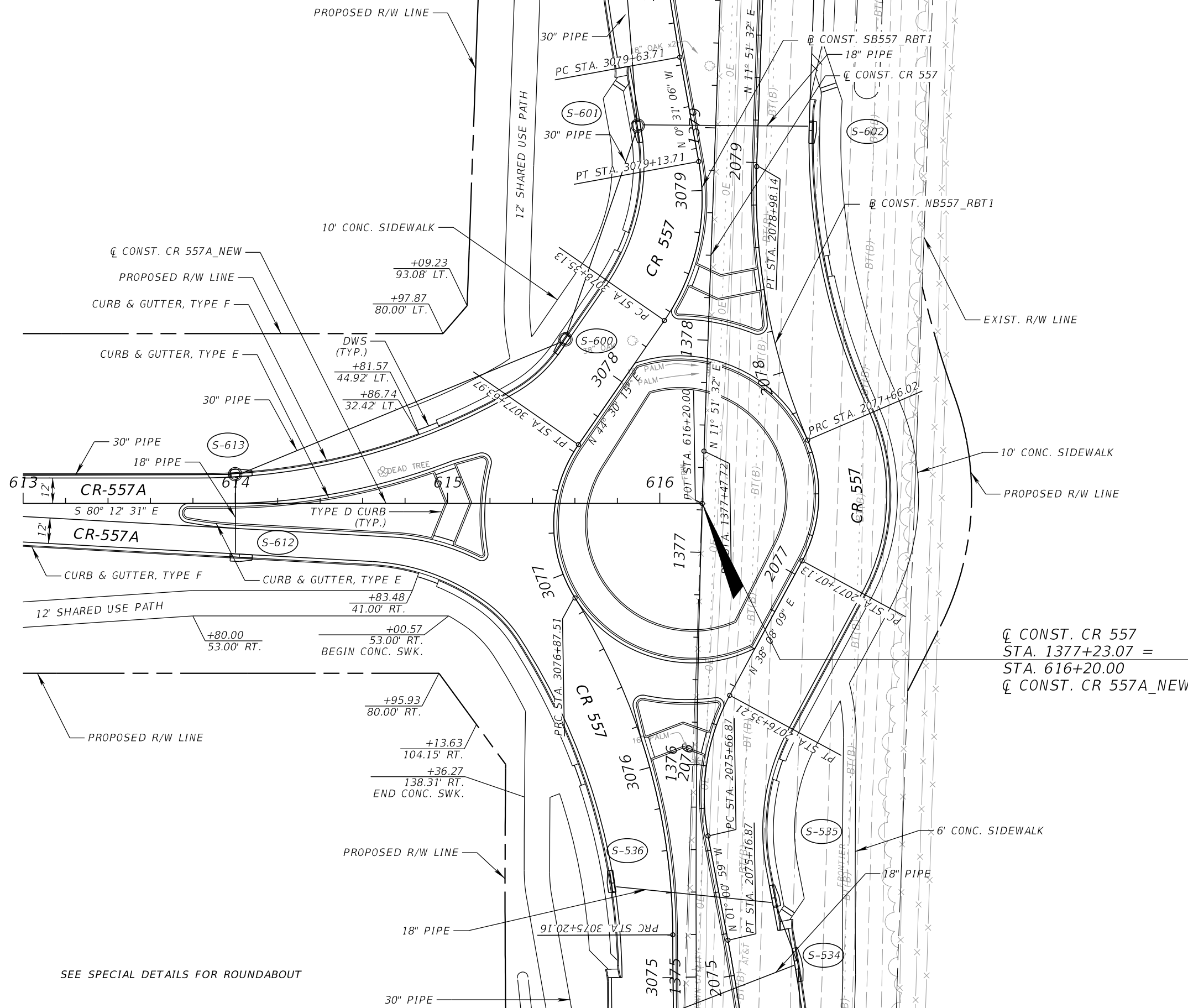
THE OFFICIAL RECORD OF THIS SHEET IS THE ELECTRONIC FILE DIGITALLY SIGNED AND SEALED UNDER RULE 61G15-23.004, F.A.C.



10-6-20
08

REVISIONS				KEVIN E. KNUDSEN, P.E. P.E. LICENSE NUMBER 41062 DEWBERRY ENGINEERS INC. 800 NORTH MAGNOLIA AVE., SUITE 1000 ORLANDO, FL 32803	POLK COUNTY ROADS AND DRAINAGE DIVISION			ROADWAY PLAN (49) CR 557A	SHEET NO. 95
DATE	DESCRIPTION	DATE	DESCRIPTION		ROAD NO.	COUNTY	PROJECT NO.		
					CR 557	POLK	18-73		

THE OFFICIAL RECORD OF THIS SHEET IS THE ELECTRONIC FILE DIGITALLY SIGNED AND SEALED UNDER RULE 61G15-23.004, F.A.C.



SEE SPECIAL DETAILS FOR ROUNDABOUT

Q CONST. CR 557
 STA. 1377+23.07 =
 STA. 616+20.00
 Q CONST. CR 557A_NEW

REVISIONS			
DATE	DESCRIPTION	DATE	DESCRIPTION

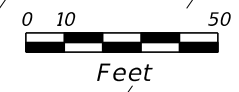
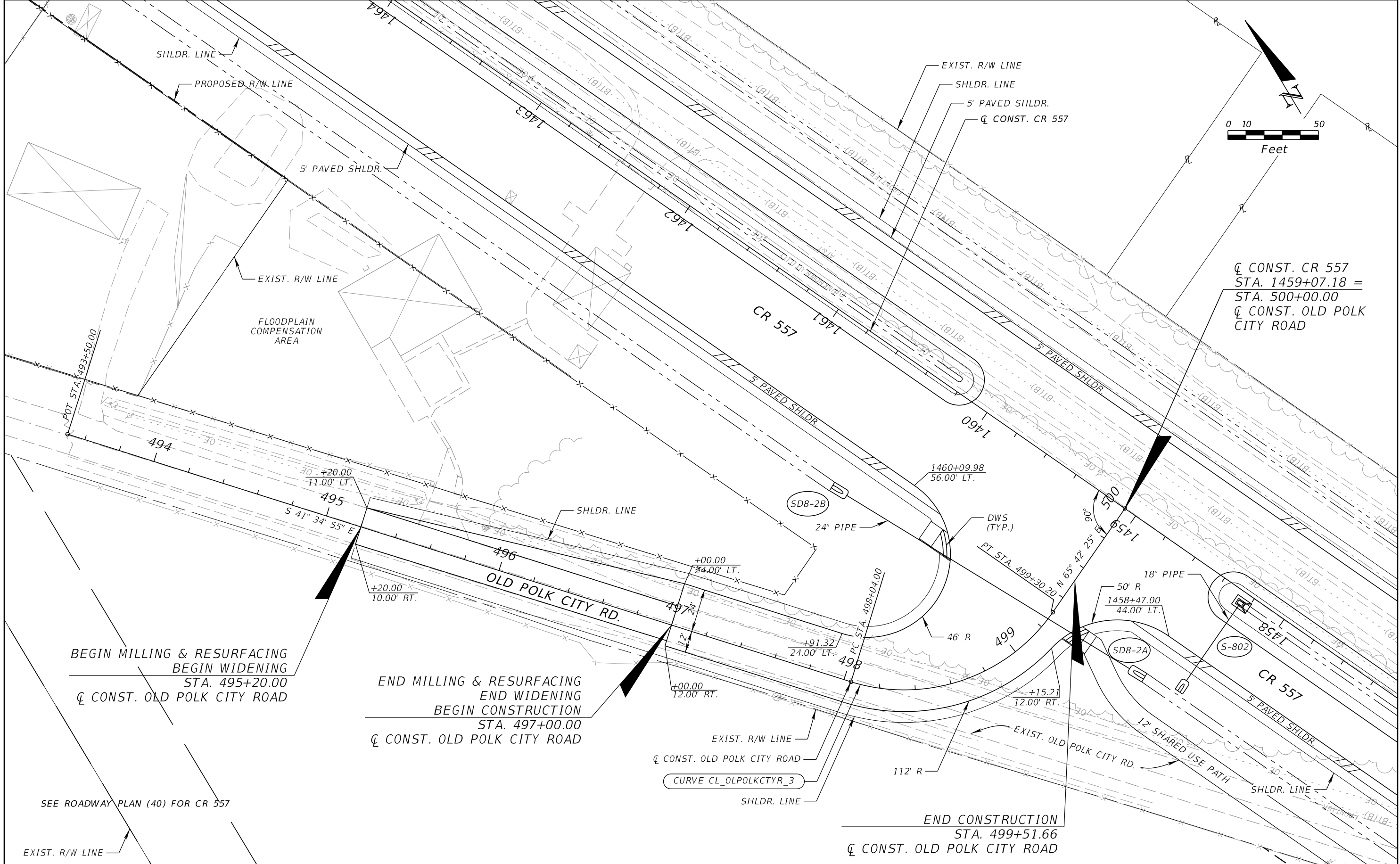
KEVIN E. KNUDSEN, P.E.
 P.E. LICENSE NUMBER 41062
 DEWBERRY ENGINEERS INC.
 800 NORTH MAGNOLIA AVE., SUITE 1000
 ORLANDO, FL 32803

POLK COUNTY ROADS AND DRAINAGE DIVISION		
ROAD NO.	COUNTY	PROJECT NO.
CR 557	POLK	18-73

ROADWAY PLAN (50)
CR 557A

SHEET
 NO.
96

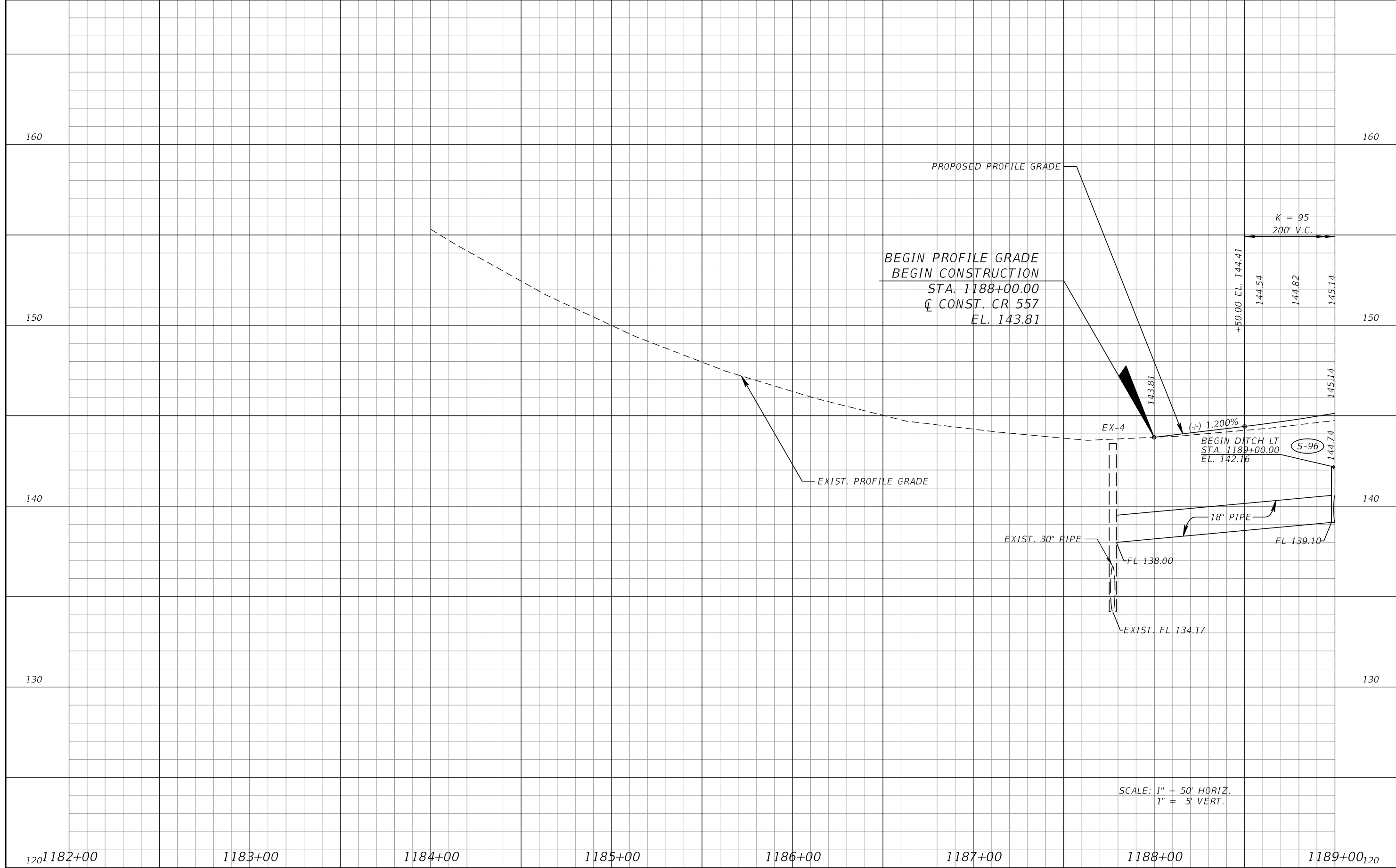
THE OFFICIAL RECORD OF THIS SHEET IS THE ELECTRONIC FILE DIGITALLY SIGNED AND SEALED UNDER RULE 61G15-23.004, F.A.C.



Q CONST. CR 557
STA. 1459+07.18 =
STA. 500+00.00
Q CONST. OLD POLK CITY ROAD

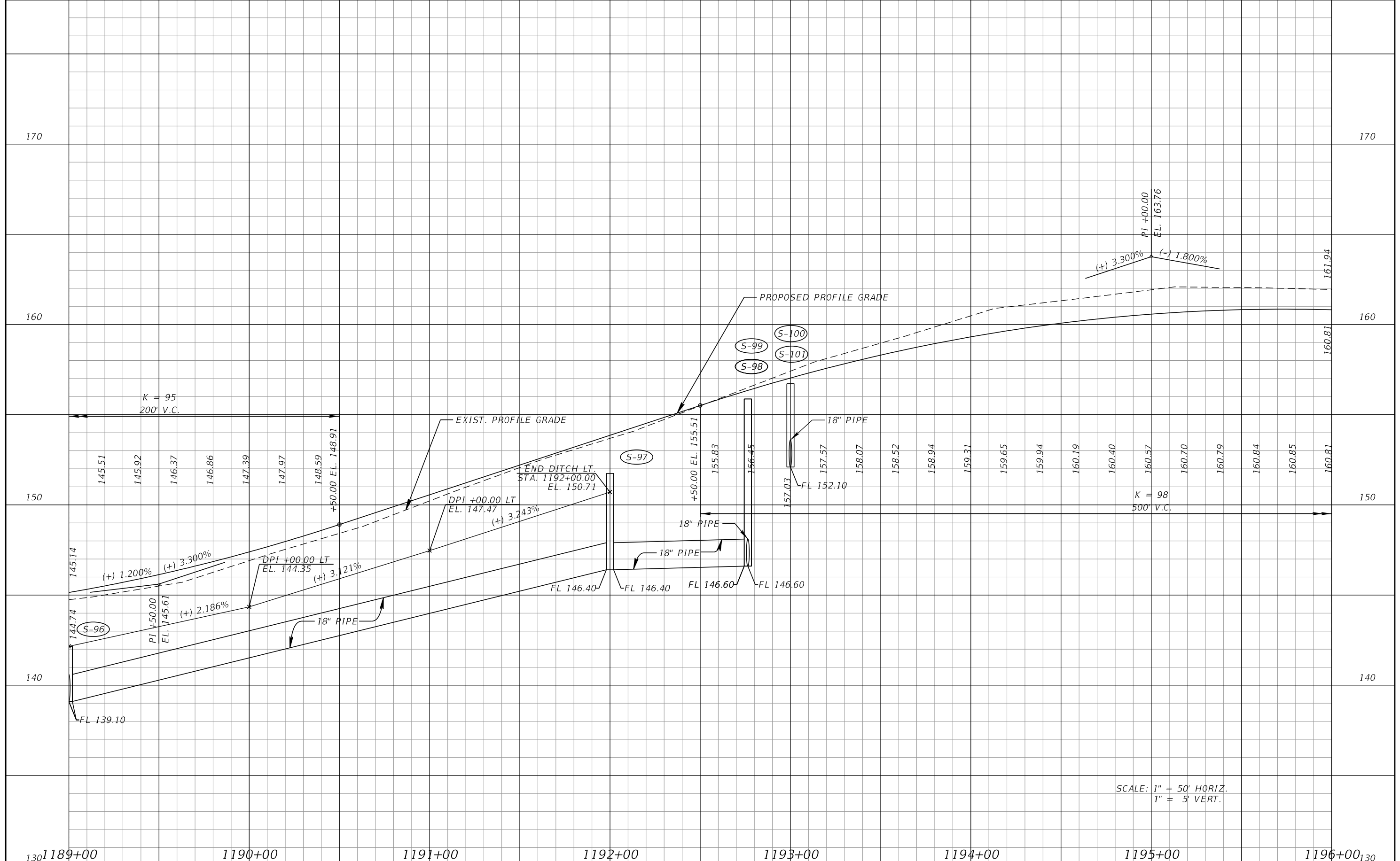
THE OFFICIAL RECORD OF THIS SHEET IS THE ELECTRONIC FILE DIGITALLY SIGNED AND SEALED UNDER RULE 61G15-23.004, F.A.C.

REVISIONS				KEVIN E. KNUDSEN, P.E. P.E. LICENSE NUMBER 41062 DEWBERRY ENGINEERS INC. 800 NORTH MAGNOLIA AVE., SUITE 1000 ORLANDO, FL 32803	POLK COUNTY ROADS AND DRAINAGE DIVISION			ROADWAY PLAN (52) OLD POLK CITY ROAD	SHEET NO.
DATE	DESCRIPTION	DATE	DESCRIPTION		ROAD NO.	COUNTY	PROJECT NO.		
						CR 557	POLK		18-73



120	1182+00	1183+00	1184+00	1185+00	1186+00	1187+00	1188+00	1189+00	120
DATE		DESCRIPTION		REVISIONS		DATE		DESCRIPTION	
KEVIN E. KNUDSEN, P.E. P.E. LICENSE NUMBER 41062 DEWBERRY ENGINEERS INC. 800 NORTH MAGNOLIA AVE., SUITE 1000 ORLANDO, FL 32803				POLK COUNTY ROADS AND DRAINAGE DIVISION			ROADWAY PROFILE (1) CR 557		SHEET NO.
ROAD NO.		COUNTY	PROJECT ID		99				
CR 557		POLK	18-73						

THE OFFICIAL RECORD OF THIS SHEET IS THE ELECTRONIC FILE DIGITALLY SIGNED AND SEALED UNDER RULE 61G15-23.004, F.A.C.



REVISIONS			
DATE	DESCRIPTION	DATE	DESCRIPTION

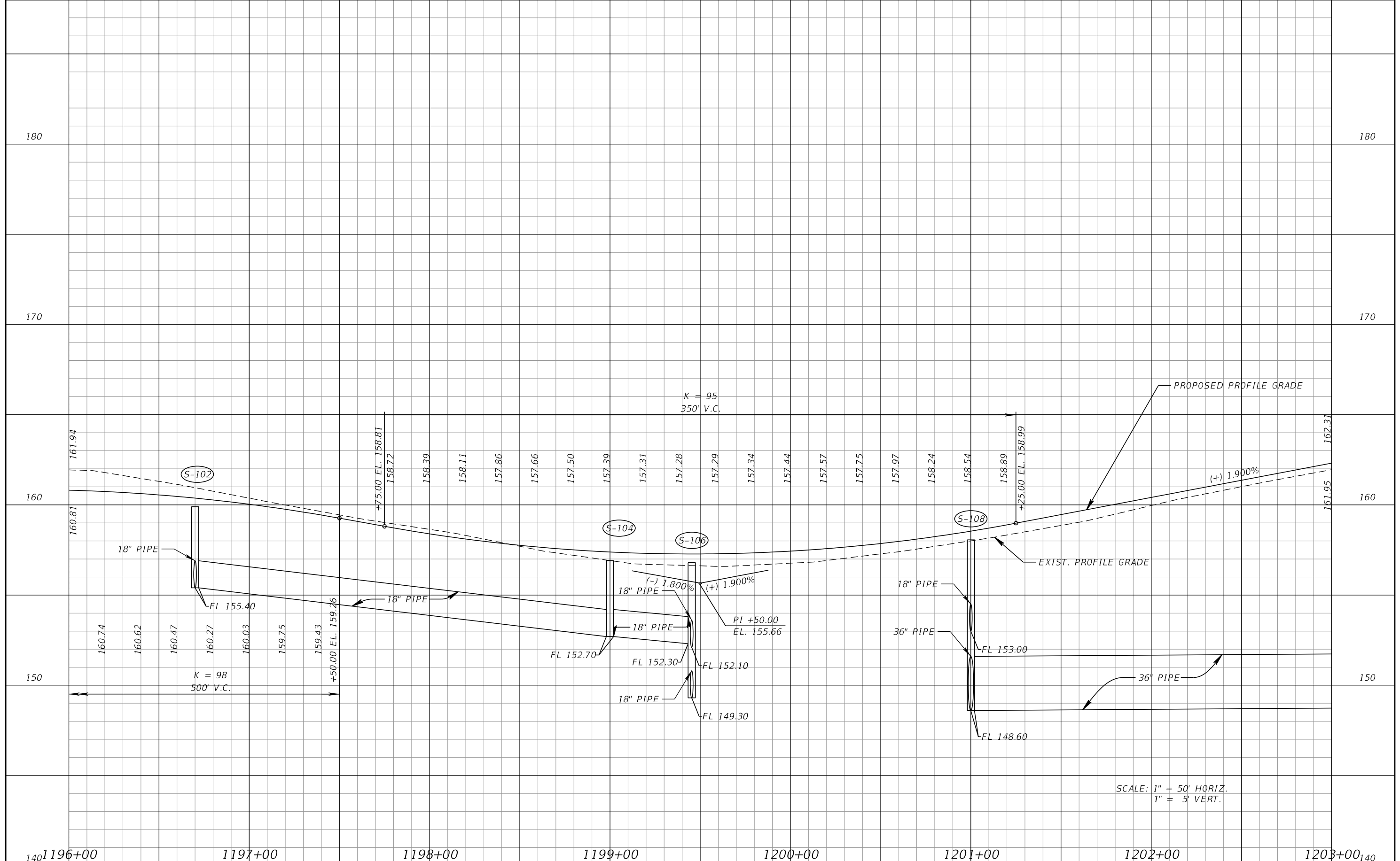
KEVIN E. KNUDSEN, P.E.
P.E. LICENSE NUMBER 41062
DEWBERRY ENGINEERS INC.
800 NORTH MAGNOLIA AVE., SUITE 1000
ORLANDO, FL 32803

POLK COUNTY ROADS AND DRAINAGE DIVISION		
ROAD NO.	COUNTY	PROJECT ID
CR 557	POLK	18-73

ROADWAY PROFILE (2)
CR 557

SHEET NO.
100

THE OFFICIAL RECORD OF THIS SHEET IS THE ELECTRONIC FILE DIGITALLY SIGNED AND SEALED UNDER RULE 61G15-23.004, F.A.C.



REVISIONS			
DATE	DESCRIPTION	DATE	DESCRIPTION

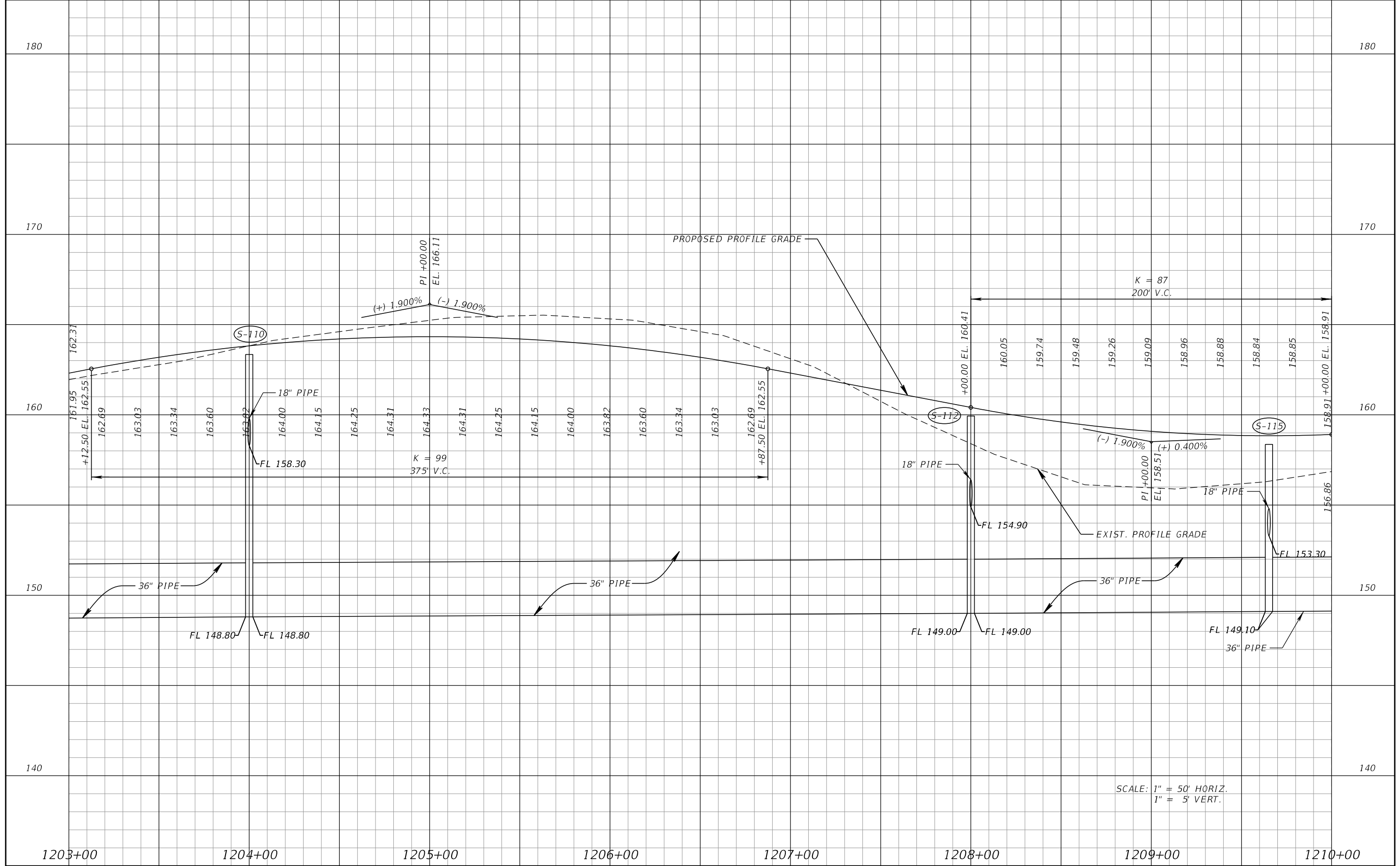
KEVIN E. KNUDSEN, P.E.
 P.E. LICENSE NUMBER 41062
 DEWBERRY ENGINEERS INC.
 800 NORTH MAGNOLIA AVE., SUITE 1000
 ORLANDO, FL 32803

POLK COUNTY ROADS AND DRAINAGE DIVISION		
ROAD NO.	COUNTY	PROJECT ID
CR 557	POLK	18-73

ROADWAY PROFILE (3)
CR 557

SHEET NO.
101

THE OFFICIAL RECORD OF THIS SHEET IS THE ELECTRONIC FILE DIGITALLY SIGNED AND SEALED UNDER RULE 61G15-23.004, F.A.C.



REVISIONS			
DATE	DESCRIPTION	DATE	DESCRIPTION

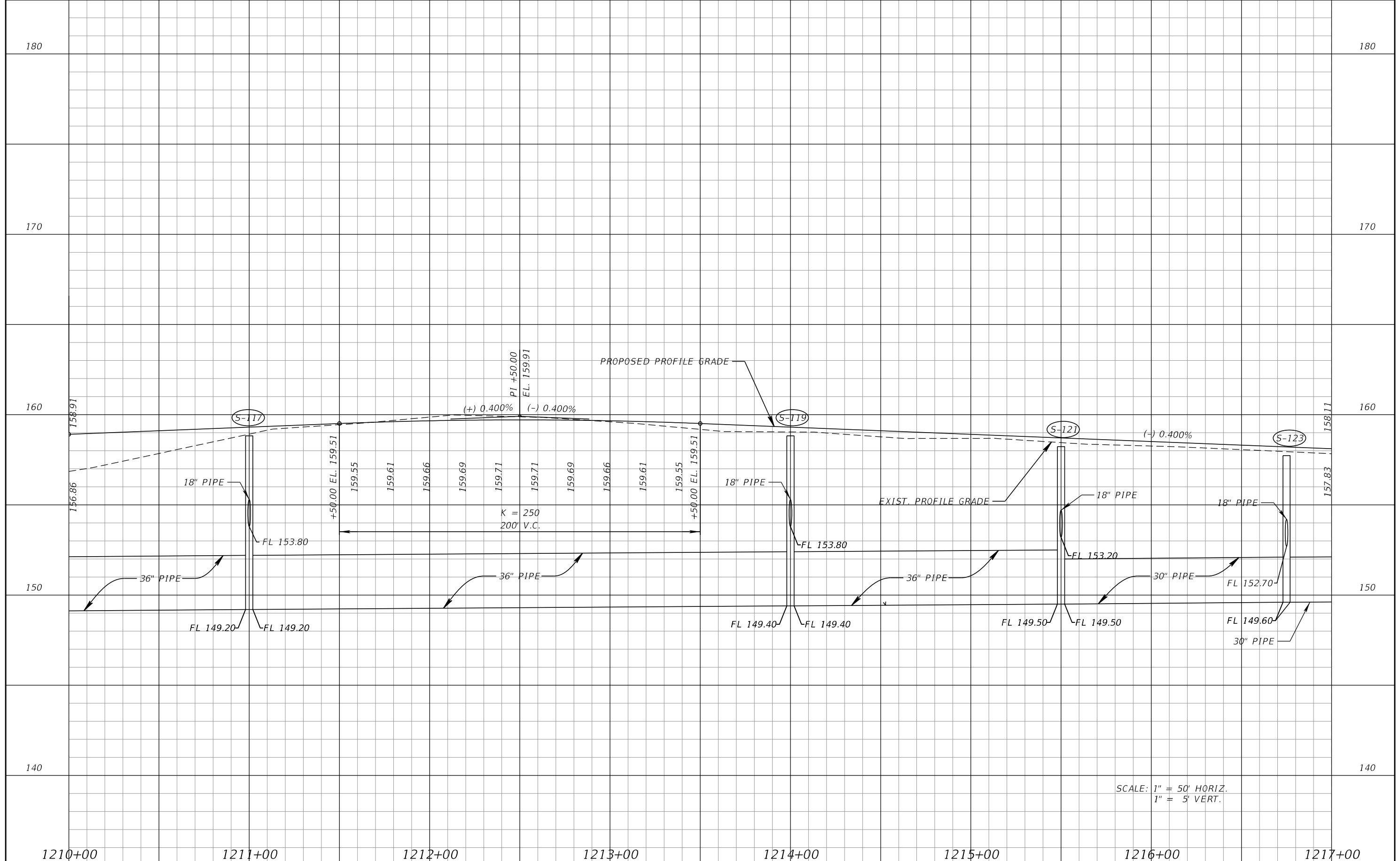
KEVIN E. KNUDSEN, P.E.
 P.E. LICENSE NUMBER 41062
 DEWBERRY ENGINEERS INC.
 800 NORTH MAGNOLIA AVE., SUITE 1000
 ORLANDO, FL 32803

POLK COUNTY ROADS AND DRAINAGE DIVISION		
ROAD NO.	COUNTY	PROJECT ID
CR 557	POLK	18-73

ROADWAY PROFILE (4)
CR 557

SHEET NO.
102

THE OFFICIAL RECORD OF THIS SHEET IS THE ELECTRONIC FILE DIGITALLY SIGNED AND SEALED UNDER RULE 61G15-23.004, F.A.C.



SCALE: 1" = 50' HORIZ.
1" = 5' VERT.

<table border="1"> <thead> <tr> <th colspan="2">REVISIONS</th> </tr> <tr> <th>DATE</th> <th>DESCRIPTION</th> </tr> </thead> <tbody> <tr> <td> </td> <td> </td> </tr> </tbody> </table>				REVISIONS		DATE	DESCRIPTION			KEVIN E. KNUDSEN, P.E. P.E. LICENSE NUMBER 41062 DEWBERRY ENGINEERS INC. 800 NORTH MAGNOLIA AVE., SUITE 1000 ORLANDO, FL 32803	POLK COUNTY ROADS AND DRAINAGE DIVISION			ROADWAY PROFILE (5) CR 557	SHEET NO. 103
REVISIONS															
DATE	DESCRIPTION														
<table border="1"> <thead> <tr> <th>ROAD NO.</th> <th>COUNTY</th> <th>PROJECT ID</th> </tr> </thead> <tbody> <tr> <td>CR 557</td> <td>POLK</td> <td>18-73</td> </tr> </tbody> </table>		ROAD NO.	COUNTY	PROJECT ID	CR 557	POLK	18-73								
ROAD NO.	COUNTY	PROJECT ID													
CR 557	POLK	18-73													

THE OFFICIAL RECORD OF THIS SHEET IS THE ELECTRONIC FILE DIGITALLY SIGNED AND SEALED UNDER RULE 61G15-23.004, F.A.C.

180

180

170

170

160

160

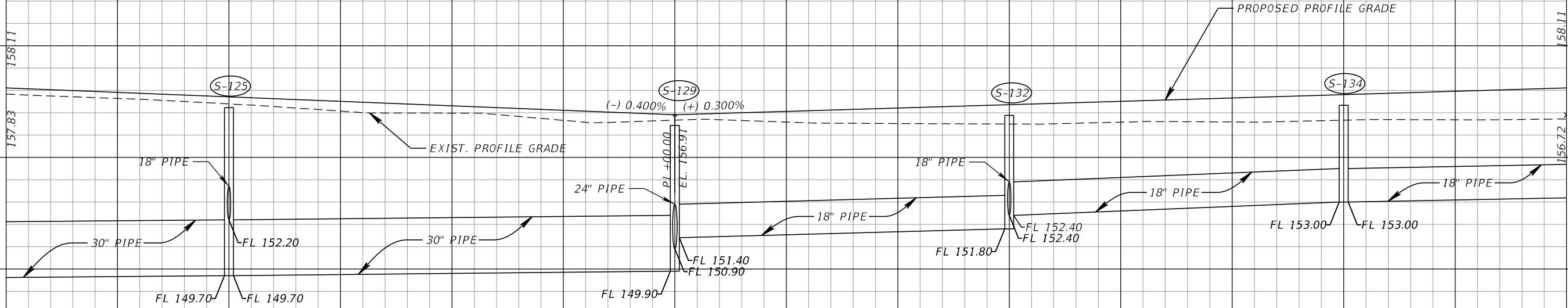
150

150

140

140

1217+00 1218+00 1219+00 1220+00 1221+00 1222+00 1223+00 1224+00



SCALE: 1" = 50' HORIZ.
1" = 5' VERT.

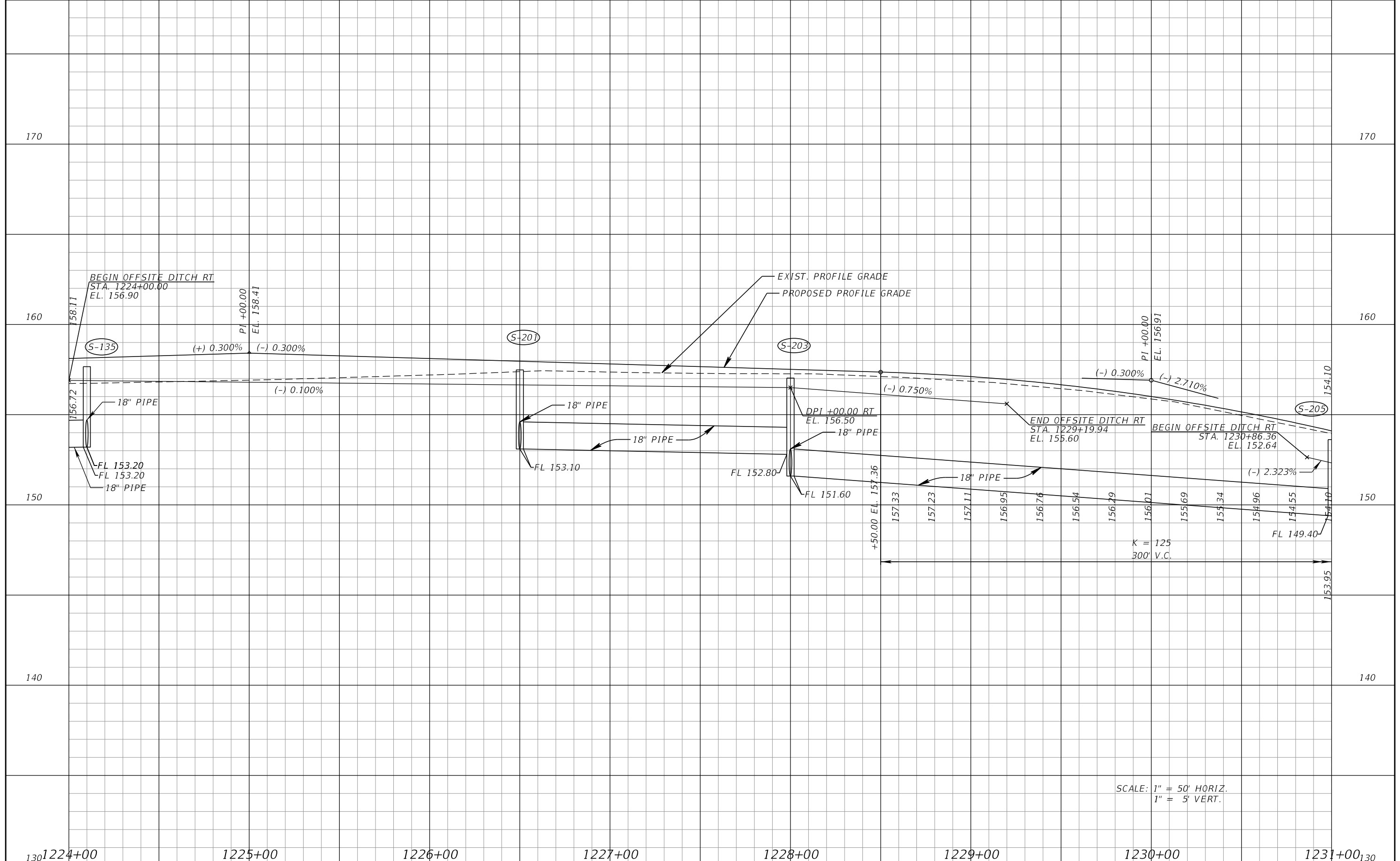
KEVIN E. KNUDSEN, P.E.
P.E. LICENSE NUMBER 41062
DEWBERRY ENGINEERS INC.
800 NORTH MAGNOLIA AVE., SUITE 1000
ORLANDO, FL 32803

POLK COUNTY ROADS AND DRAINAGE DIVISION		
ROAD NO.	COUNTY	PROJECT ID
CR 557	POLK	18-73

ROADWAY PROFILE (6) CR 557

SHEET NO.
104

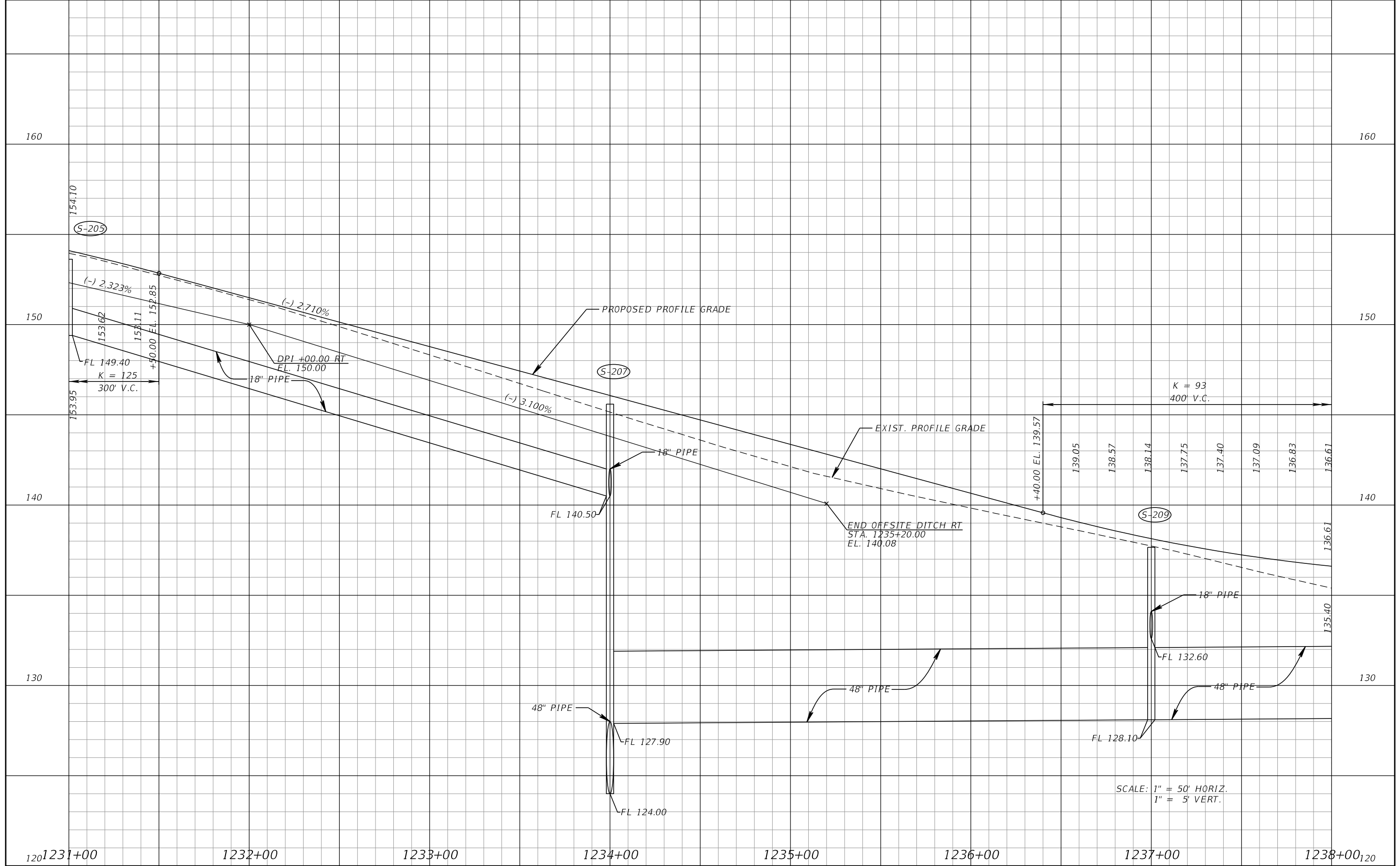
THE OFFICIAL RECORD OF THIS SHEET IS THE ELECTRONIC FILE DIGITALLY SIGNED AND SEALED UNDER RULE 61G15-23.004, F.A.C.



SCALE: 1" = 50' HORIZ.
1" = 5' VERT.

130	1224+00	1225+00	1226+00	1227+00	1228+00	1229+00	1230+00	1231+00	130	
DATE		REVISIONS		KEVIN E. KNUDSEN, P.E. P.E. LICENSE NUMBER 41062 DEWBERRY ENGINEERS INC. 800 NORTH MAGNOLIA AVE., SUITE 1000 ORLANDO, FL 32803			POLK COUNTY ROADS AND DRAINAGE DIVISION		SHEET NO.	
DESCRIPTION		DATE		ROAD NO.			COUNTY		PROJECT ID	
				CR 557			POLK		18-73	
								ROADWAY PROFILE (7) CR 557		105

THE OFFICIAL RECORD OF THIS SHEET IS THE ELECTRONIC FILE DIGITALLY SIGNED AND SEALED UNDER RULE 61G15-23.004, F.A.C.



SCALE: 1" = 50' HORIZ.
1" = 5' VERT.

REVISIONS			
DATE	DESCRIPTION	DATE	DESCRIPTION

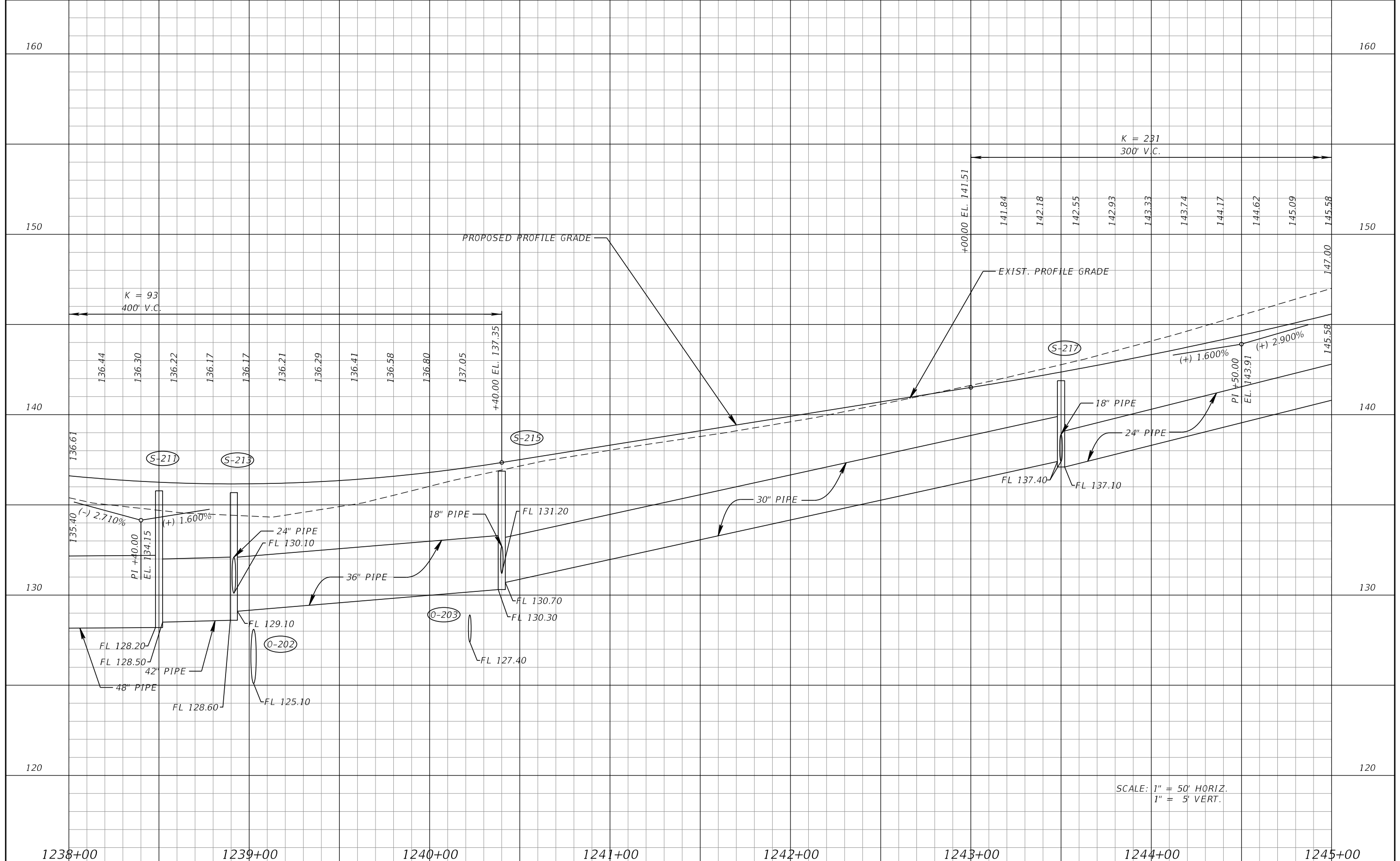
KEVIN E. KNUDSEN, P.E.
P.E. LICENSE NUMBER 41062
DEWBERRY ENGINEERS INC.
800 NORTH MAGNOLIA AVE., SUITE 1000
ORLANDO, FL 32803

POLK COUNTY ROADS AND DRAINAGE DIVISION		
ROAD NO.	COUNTY	PROJECT ID
CR 557	POLK	18-73

ROADWAY PROFILE (8)
CR 557

SHEET NO.
106

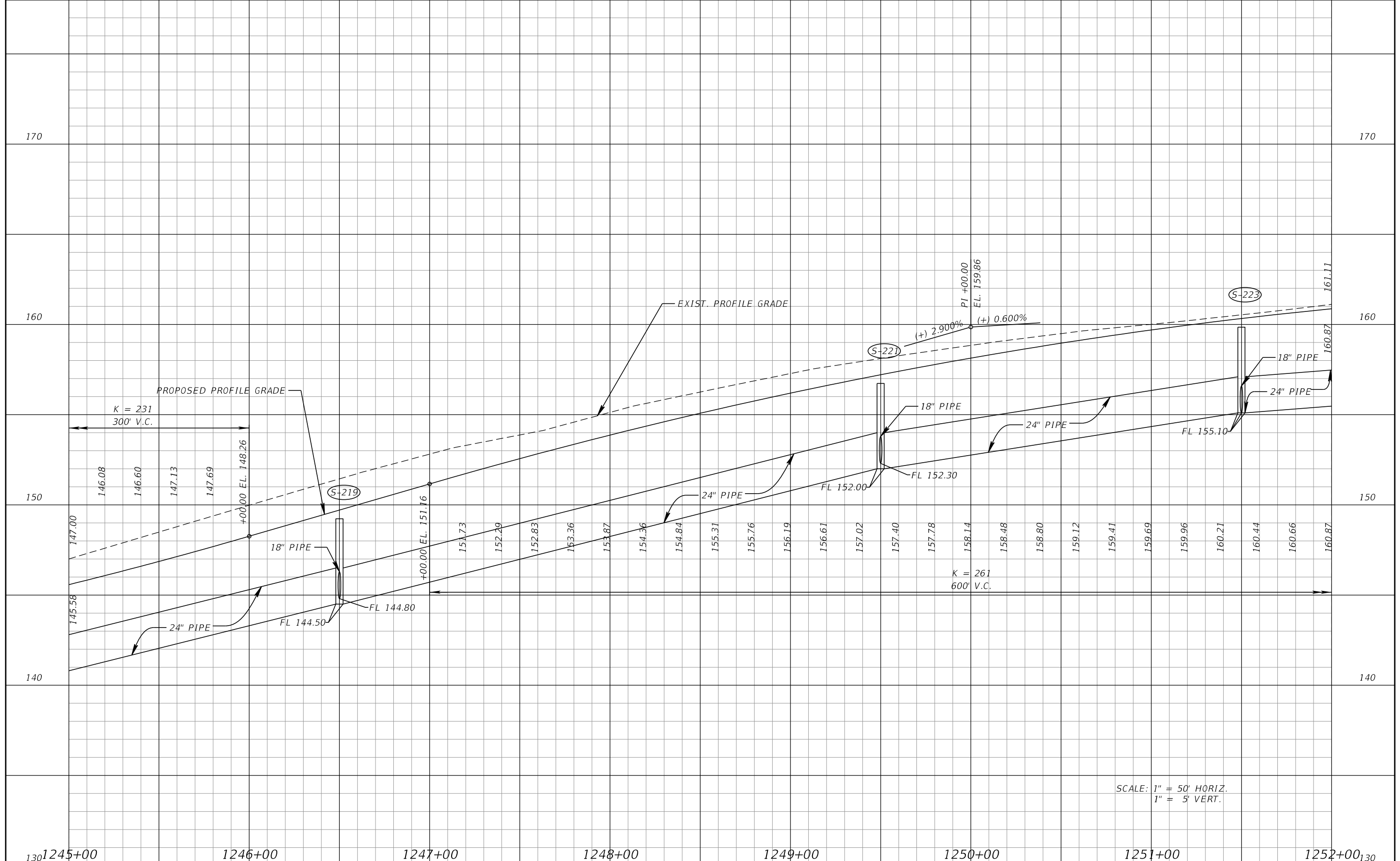
THE OFFICIAL RECORD OF THIS SHEET IS THE ELECTRONIC FILE DIGITALLY SIGNED AND SEALED UNDER RULE 61G15-23.004, F.A.C.



SCALE: 1" = 50' HORIZ.
1" = 5' VERT.

REVISIONS				KEVIN E. KNUDSEN, P.E. P.E. LICENSE NUMBER 41062 DEWBERRY ENGINEERS INC. 800 NORTH MAGNOLIA AVE., SUITE 1000 ORLANDO, FL 32803	POLK COUNTY ROADS AND DRAINAGE DIVISION			ROADWAY PROFILE (9) CR 557	SHEET NO.
DATE	DESCRIPTION	DATE	DESCRIPTION		ROAD NO.	COUNTY	PROJECT ID		
						CR 557	POLK		18-73

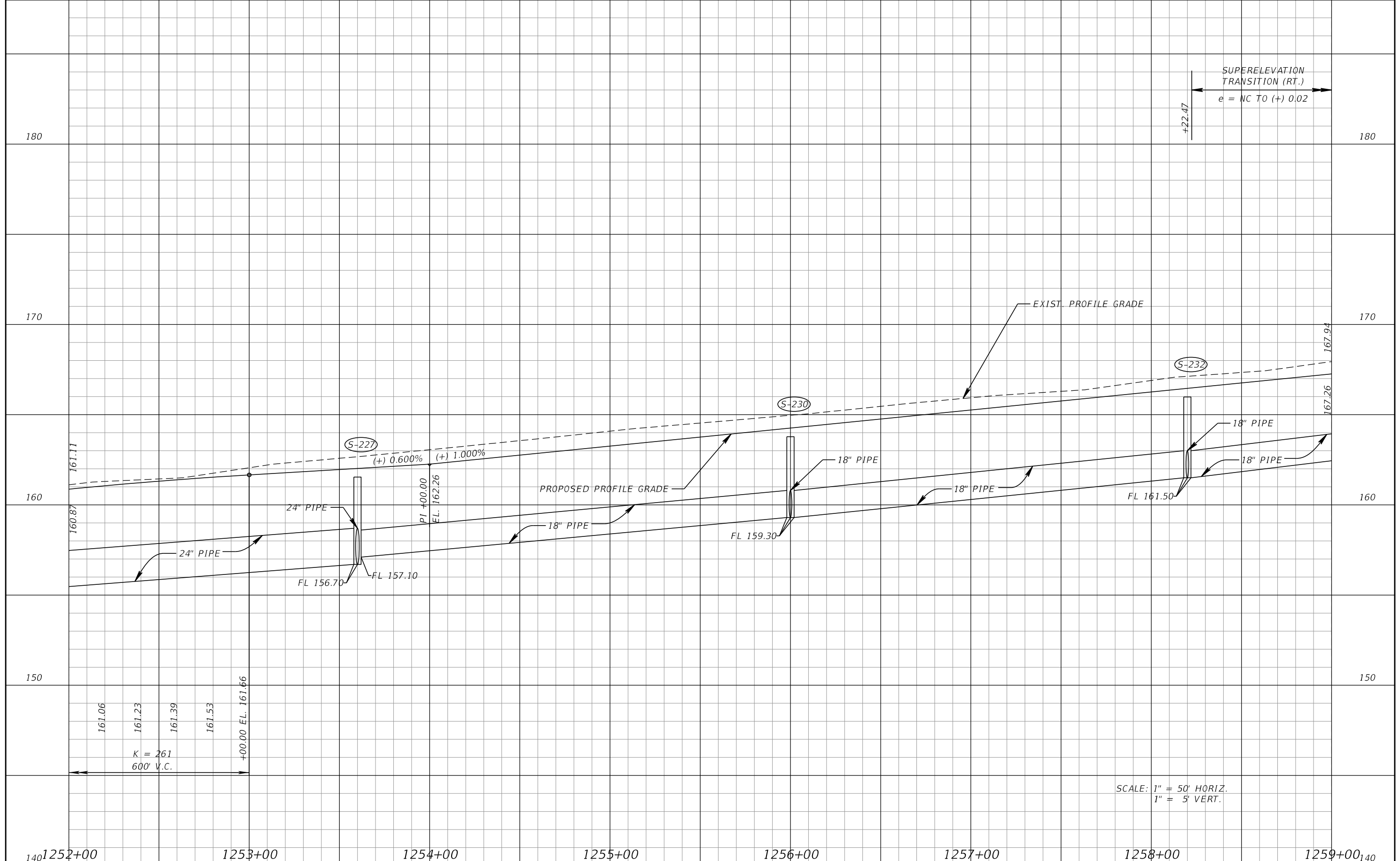
THE OFFICIAL RECORD OF THIS SHEET IS THE ELECTRONIC FILE DIGITALLY SIGNED AND SEALED UNDER RULE 61G15-23.004, F.A.C.



SCALE: 1" = 50' HORIZ.
1" = 5' VERT.

130	1245+00	1246+00	1247+00	1248+00	1249+00	1250+00	1251+00	1252+00	130	
DATE		REVISIONS		KEVIN E. KNUDSEN, P.E. P.E. LICENSE NUMBER 41062 DEWBERRY ENGINEERS INC. 800 NORTH MAGNOLIA AVE., SUITE 1000 ORLANDO, FL 32803			POLK COUNTY ROADS AND DRAINAGE DIVISION ROAD NO. COUNTY PROJECT ID CR 557 POLK 18-73		SHEET NO. 108	
DESCRIPTION		DESCRIPTION								

THE OFFICIAL RECORD OF THIS SHEET IS THE ELECTRONIC FILE DIGITALLY SIGNED AND SEALED UNDER RULE 61G15-23.004, F.A.C.



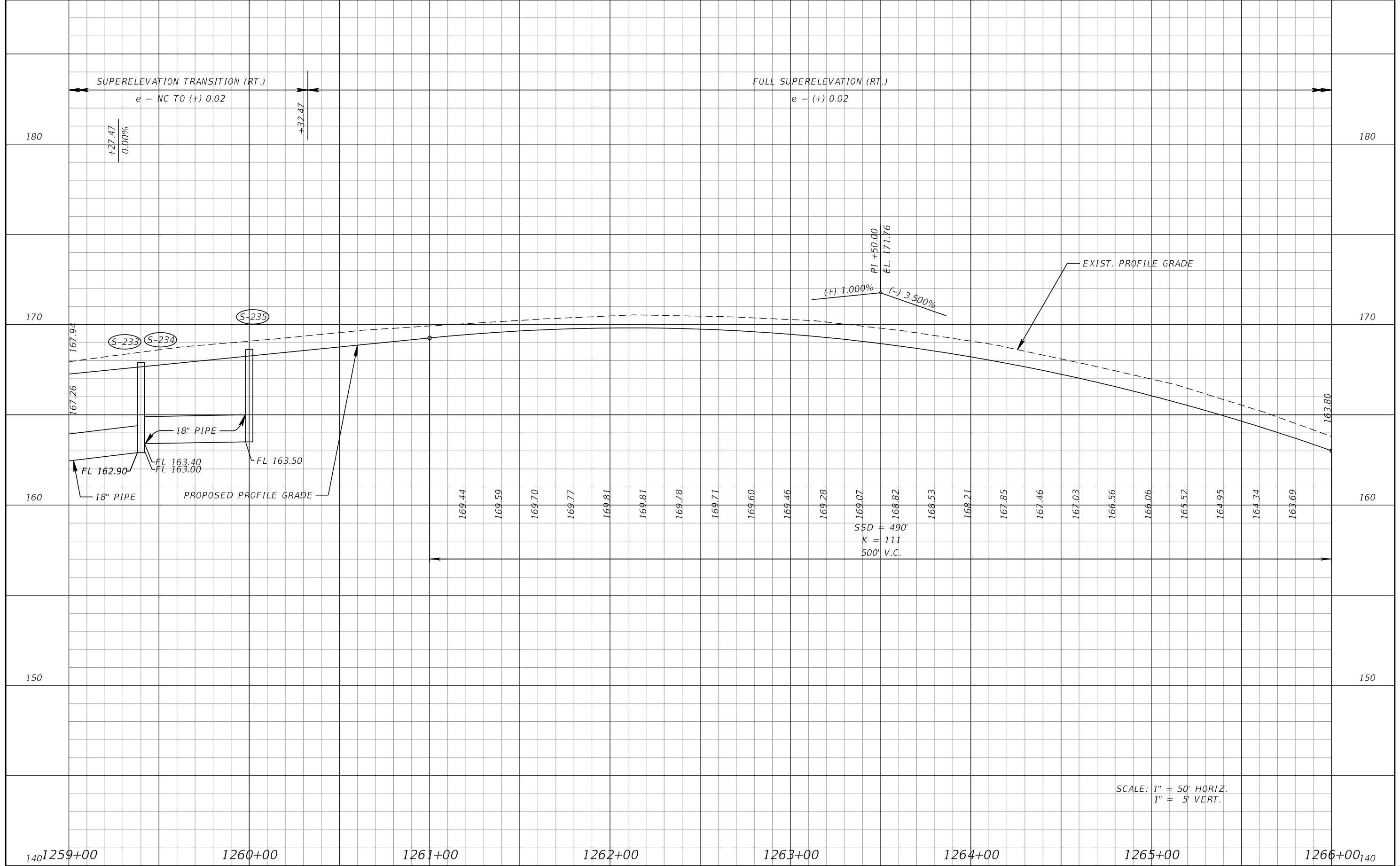
SUPERELEVATION
TRANSITION (RT.)
e = NC TO (+) 0.02
+22.47

161.06
161.23
161.39
161.53
K = 261
600' V.C.
+00.00 EL. 161.66

SCALE: 1" = 50' HORIZ.
1" = 5' VERT.

140	1252+00	1253+00	1254+00	1255+00	1256+00	1257+00	1258+00	1259+00	140		
DATE		REVISIONS		KEVIN E. KNUDSEN, P.E. P.E. LICENSE NUMBER 41062 DEWBERRY ENGINEERS INC. 800 NORTH MAGNOLIA AVE., SUITE 1000 ORLANDO, FL 32803			POLK COUNTY ROADS AND DRAINAGE DIVISION ROAD NO. COUNTY PROJECT ID CR 557 POLK 18-73			SHEET NO. ROADWAY PROFILE (11) CR 557 109	
DESCRIPTION		DESCRIPTION									

THE OFFICIAL RECORD OF THIS SHEET IS THE ELECTRONIC FILE DIGITALLY SIGNED AND SEALED UNDER RULE 61G15-23.004, F.A.C.



REVISIONS			
DATE	DESCRIPTION	DATE	DESCRIPTION

KEVIN E. KNUDSEN, P.E.
 P.E. LICENSE NUMBER 41062
 DEWBERRY ENGINEERS INC.
 800 NORTH MAGNOLIA AVE., SUITE 1000
 ORLANDO, FL 32803

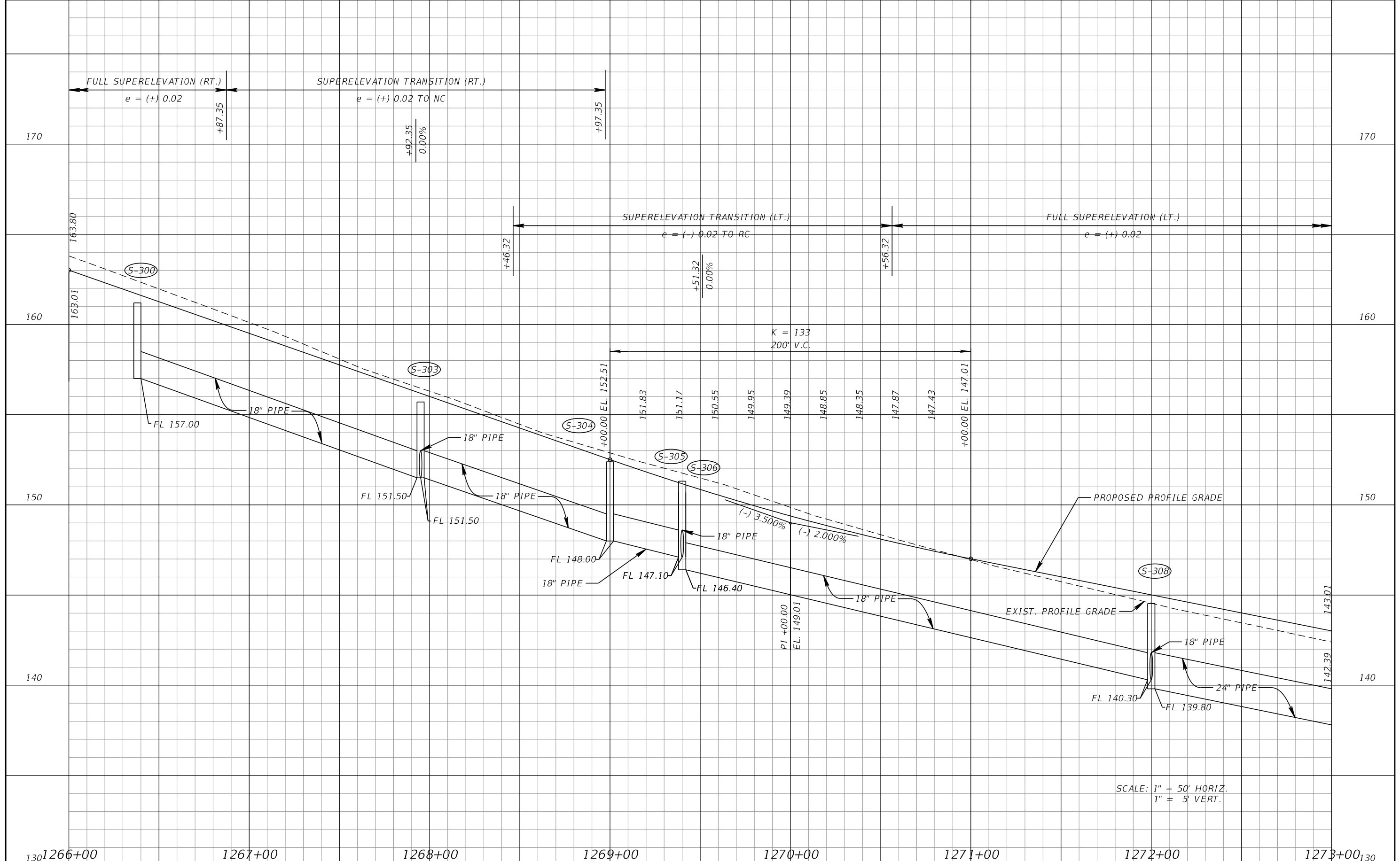
POLK COUNTY ROADS AND DRAINAGE DIVISION		
ROAD NO.	COUNTY	PROJECT ID
CR 557	POLK	18-73

ROADWAY PROFILE (12)
CR 557

SHEET NO.
 110

SCALE: 1" = 50' HORIZ.
 1" = 5' VERT.

THE OFFICIAL RECORD OF THIS SHEET IS THE ELECTRONIC FILE DIGITALLY SIGNED AND SEALED UNDER RULE 61G15-23.004, F.A.C.



SCALE: 1" = 50' HORIZ.
1" = 5' VERT.

REVISIONS			
DATE	DESCRIPTION	DATE	DESCRIPTION

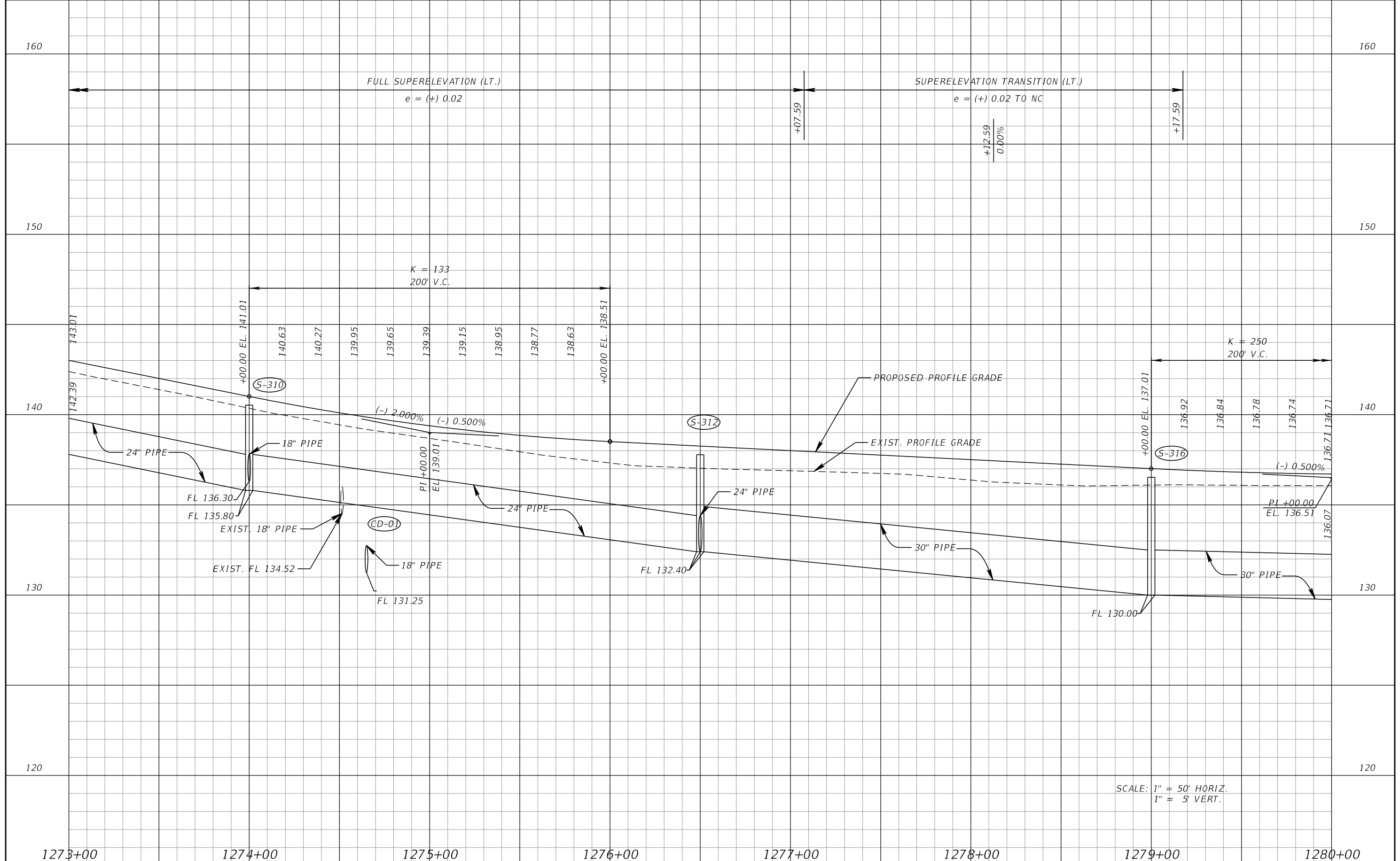
KEVIN E. KNUDSEN, P.E.
P.E. LICENSE NUMBER 41062
DEWBERRY ENGINEERS INC.
800 NORTH MAGNOLIA AVE., SUITE 1000
ORLANDO, FL 32803

POLK COUNTY ROADS AND DRAINAGE DIVISION		
ROAD NO.	COUNTY	PROJECT ID
CR 557	POLK	18-73

ROADWAY PROFILE (13)
CR 557

SHEET NO.
111

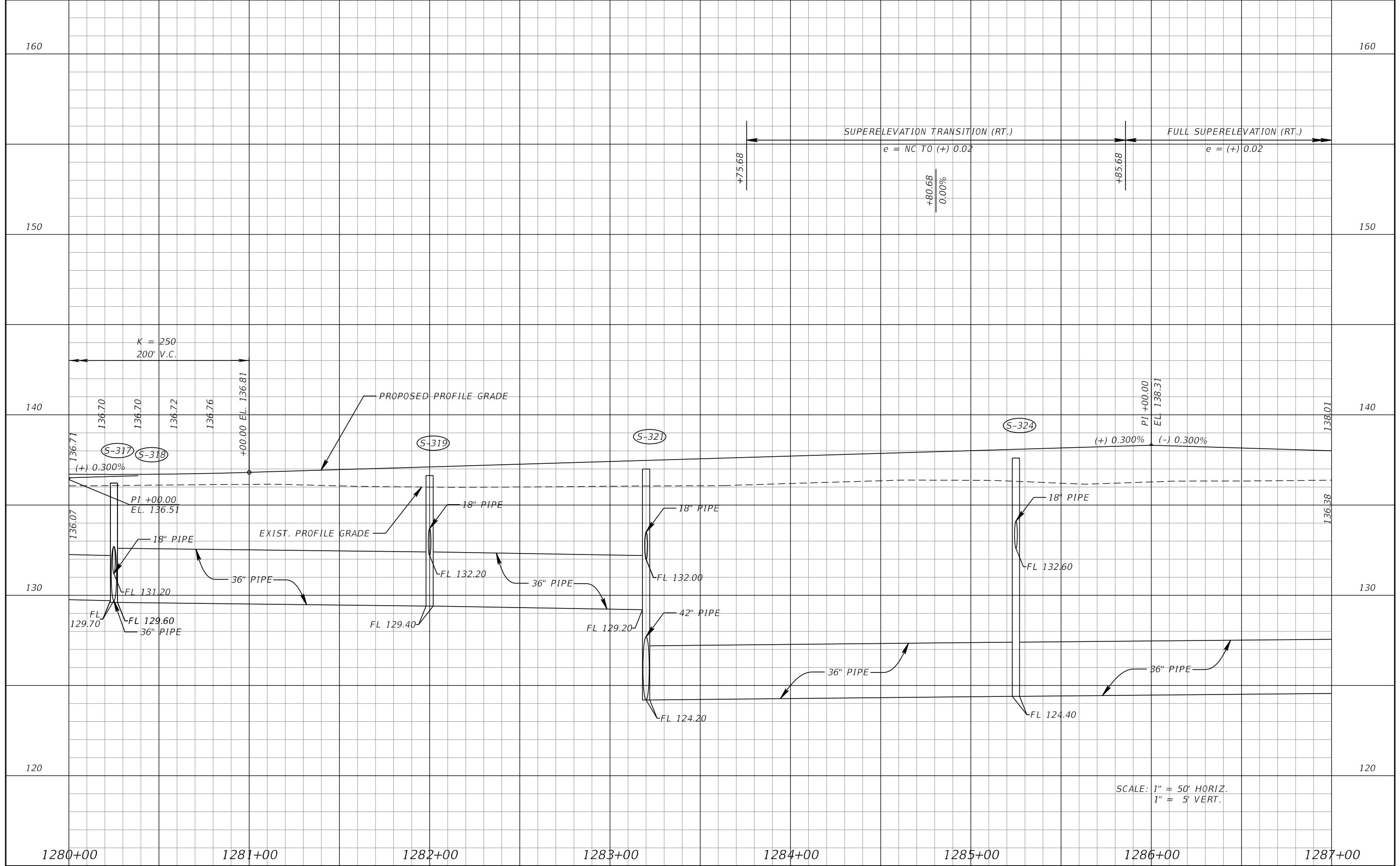
THE OFFICIAL RECORD OF THIS SHEET IS THE ELECTRONIC FILE DIGITALLY SIGNED AND SEALED UNDER RULE 61G15-23.004, F.A.C.



SCALE: 1" = 50' HORIZ.
1" = 5' VERT.

DATE		DESCRIPTION		KEVIN E. KNUDSEN, P.E. P.E. LICENSE NUMBER 41062 DEWBERRY ENGINEERS INC. 800 NORTH MAGNOLIA AVE., SUITE 1000 ORLANDO, FL 32803	POLK COUNTY ROADS AND DRAINAGE DIVISION			ROADWAY PROFILE (14) CR 557	SHEET NO.
REVISIONS		REVISIONS			ROAD NO. CR 557	COUNTY POLK	PROJECT ID 18-73		112

THE OFFICIAL RECORD OF THIS SHEET IS THE ELECTRONIC FILE DIGITALLY SIGNED AND SEALED UNDER RULE 61G15-23.004, F.A.C.



SCALE: 1" = 50' HORIZ.
1" = 5' VERT.

REVISIONS			
DATE	DESCRIPTION	DATE	DESCRIPTION

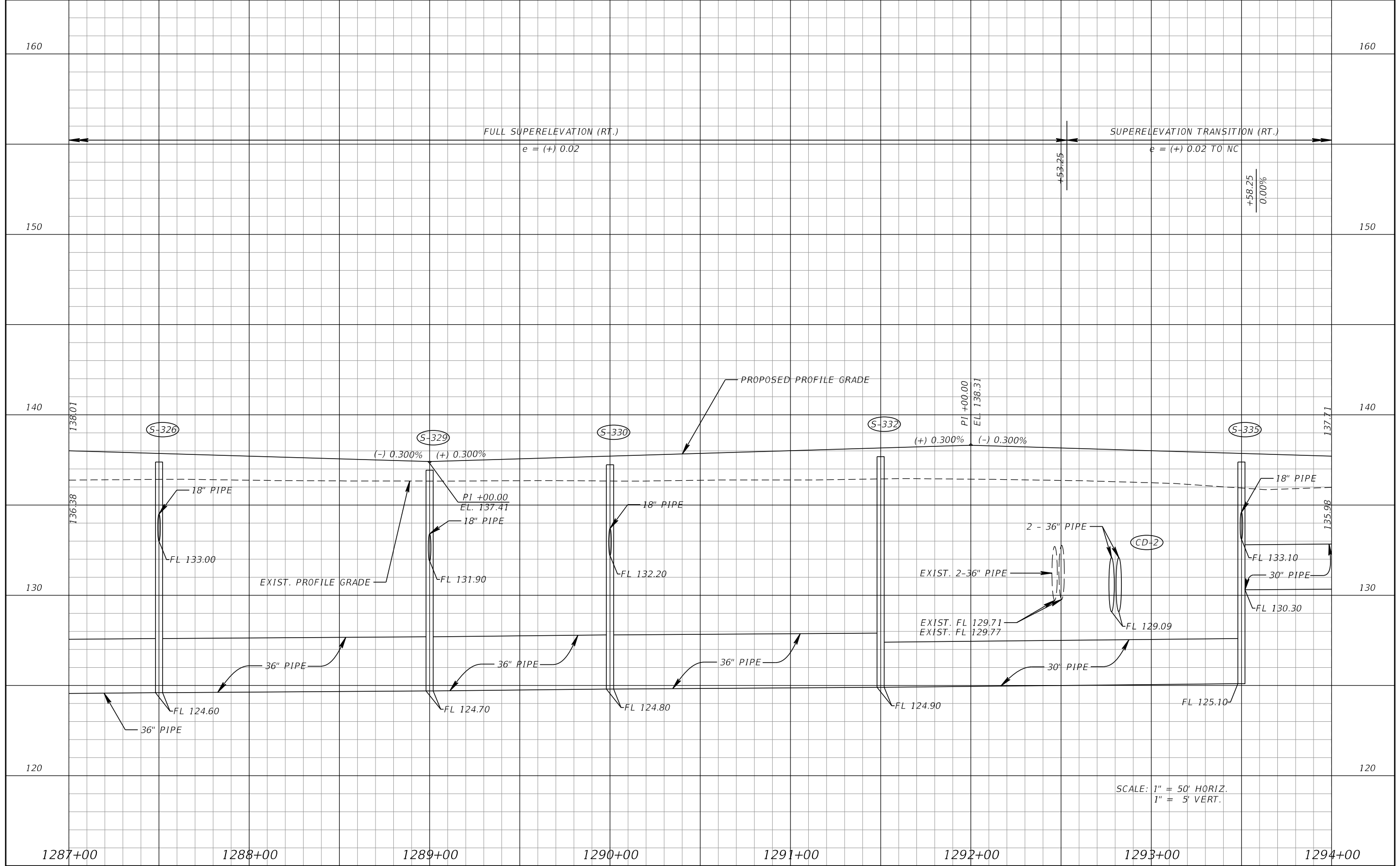
KEVIN E. KNUDSEN, P.E.
P.E. LICENSE NUMBER 41062
DEWBERRY ENGINEERS INC.
800 NORTH MAGNOLIA AVE., SUITE 1000
ORLANDO, FL 32803

POLK COUNTY ROADS AND DRAINAGE DIVISION		
ROAD NO.	COUNTY	PROJECT ID
CR 557	POLK	18-73

ROADWAY PROFILE (15)
CR 557

SHEET NO.
113

THE OFFICIAL RECORD OF THIS SHEET IS THE ELECTRONIC FILE DIGITALLY SIGNED AND SEALED UNDER RULE 61G15-23.004, F.A.C.



REVISIONS	
DATE	DESCRIPTION

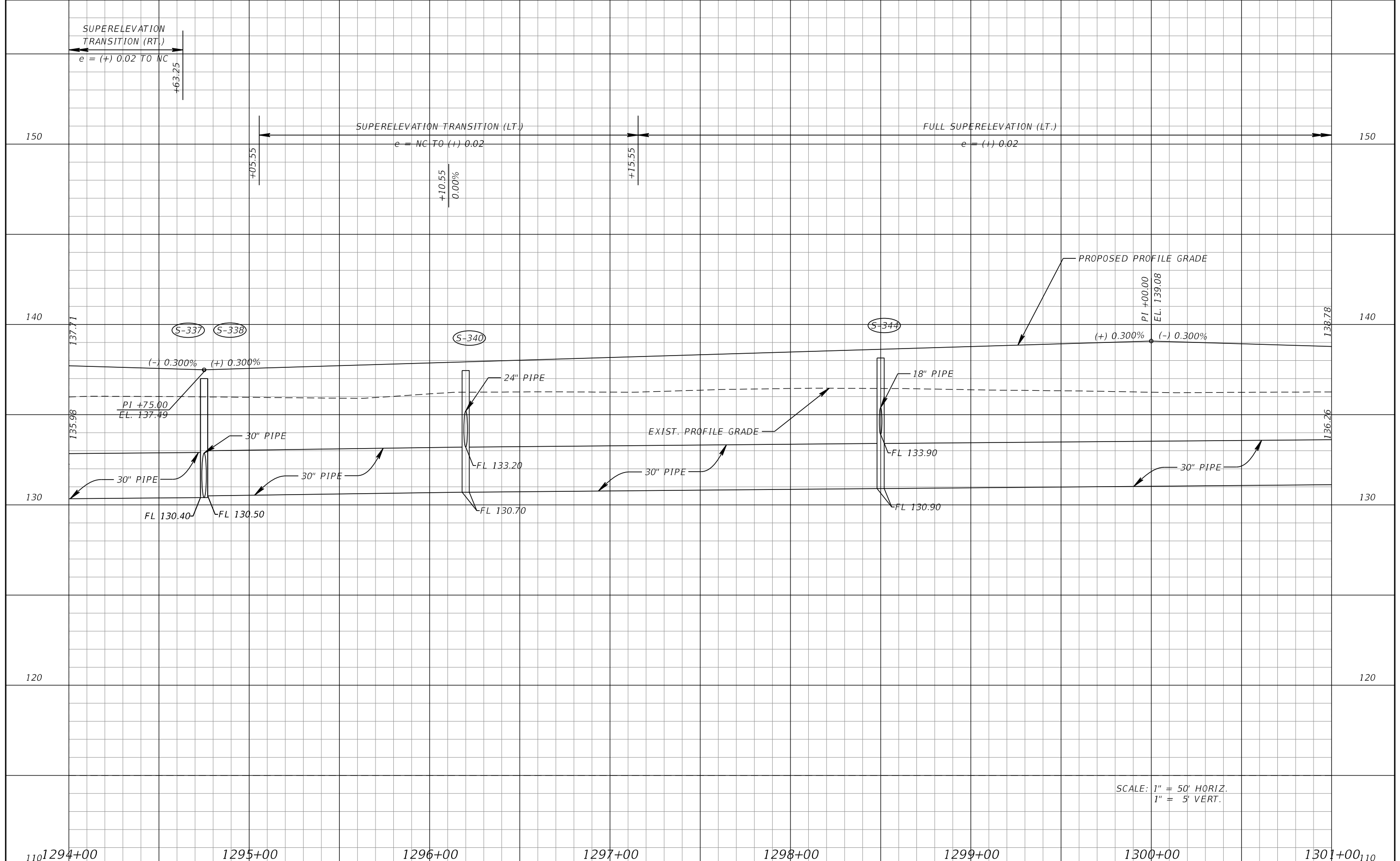
KEVIN E. KNUDSEN, P.E.
 P.E. LICENSE NUMBER 41062
 DEWBERRY ENGINEERS INC.
 800 NORTH MAGNOLIA AVE., SUITE 1000
 ORLANDO, FL 32803

POLK COUNTY ROADS AND DRAINAGE DIVISION		
ROAD NO.	COUNTY	PROJECT ID
CR 557	POLK	18-73

ROADWAY PROFILE (16)
CR 557

SHEET NO.
 114

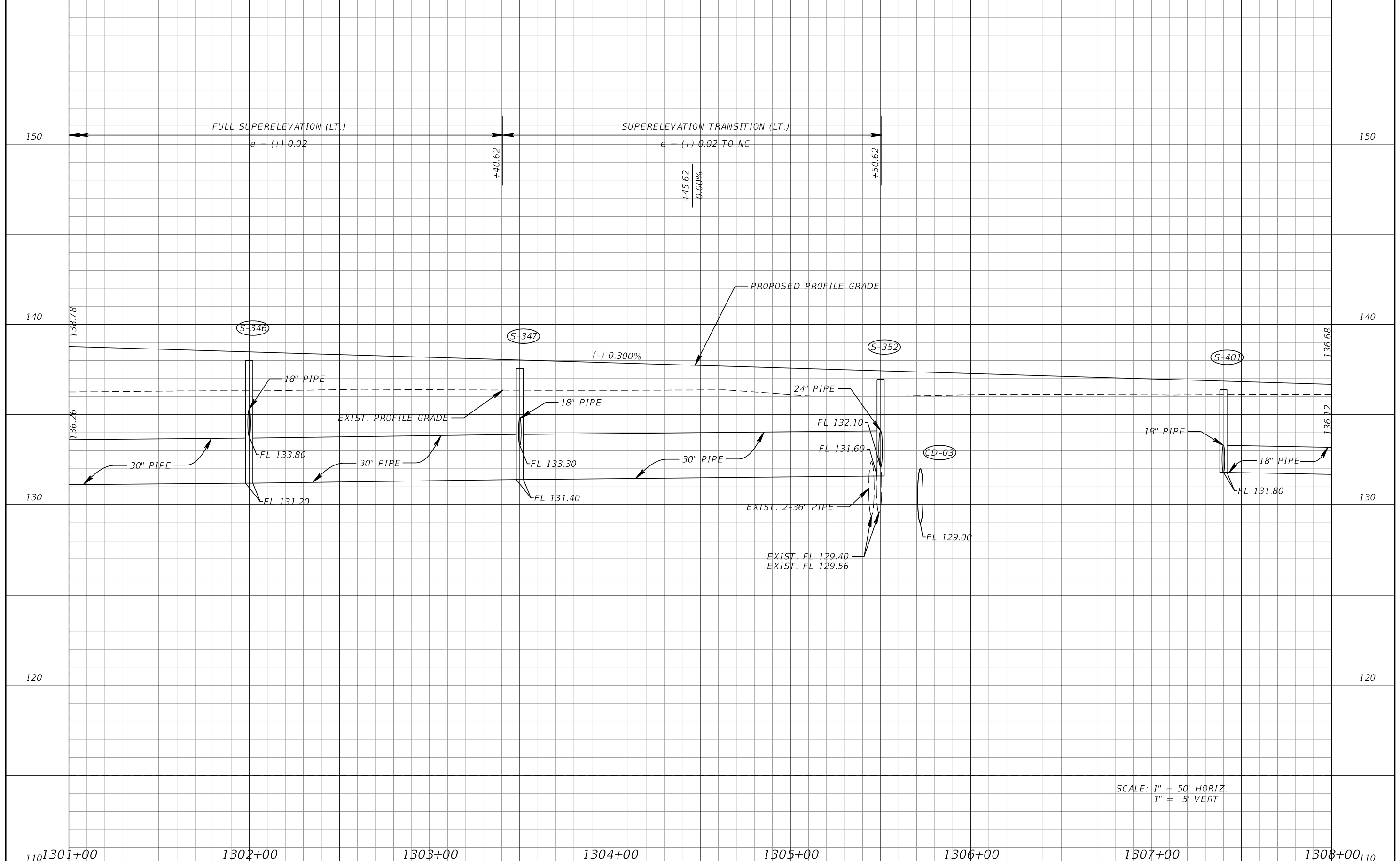
THE OFFICIAL RECORD OF THIS SHEET IS THE ELECTRONIC FILE DIGITALLY SIGNED AND SEALED UNDER RULE 61G15-23.004, F.A.C.



SCALE: 1" = 50' HORIZ.
1" = 5' VERT.

1101294+00		1295+00		1296+00		1297+00		1298+00		1299+00		1300+00		1301+00 ₁₁₀			
REVISIONS																	
DATE	DESCRIPTION			DATE	DESCRIPTION			KEVIN E. KNUDSEN, P.E. P.E. LICENSE NUMBER 41062 DEWBERRY ENGINEERS INC. 800 NORTH MAGNOLIA AVE., SUITE 1000 ORLANDO, FL 32803				POLK COUNTY ROADS AND DRAINAGE DIVISION			ROADWAY PROFILE (17) CR 557		SHEET NO.
							ROAD NO.										COUNTY

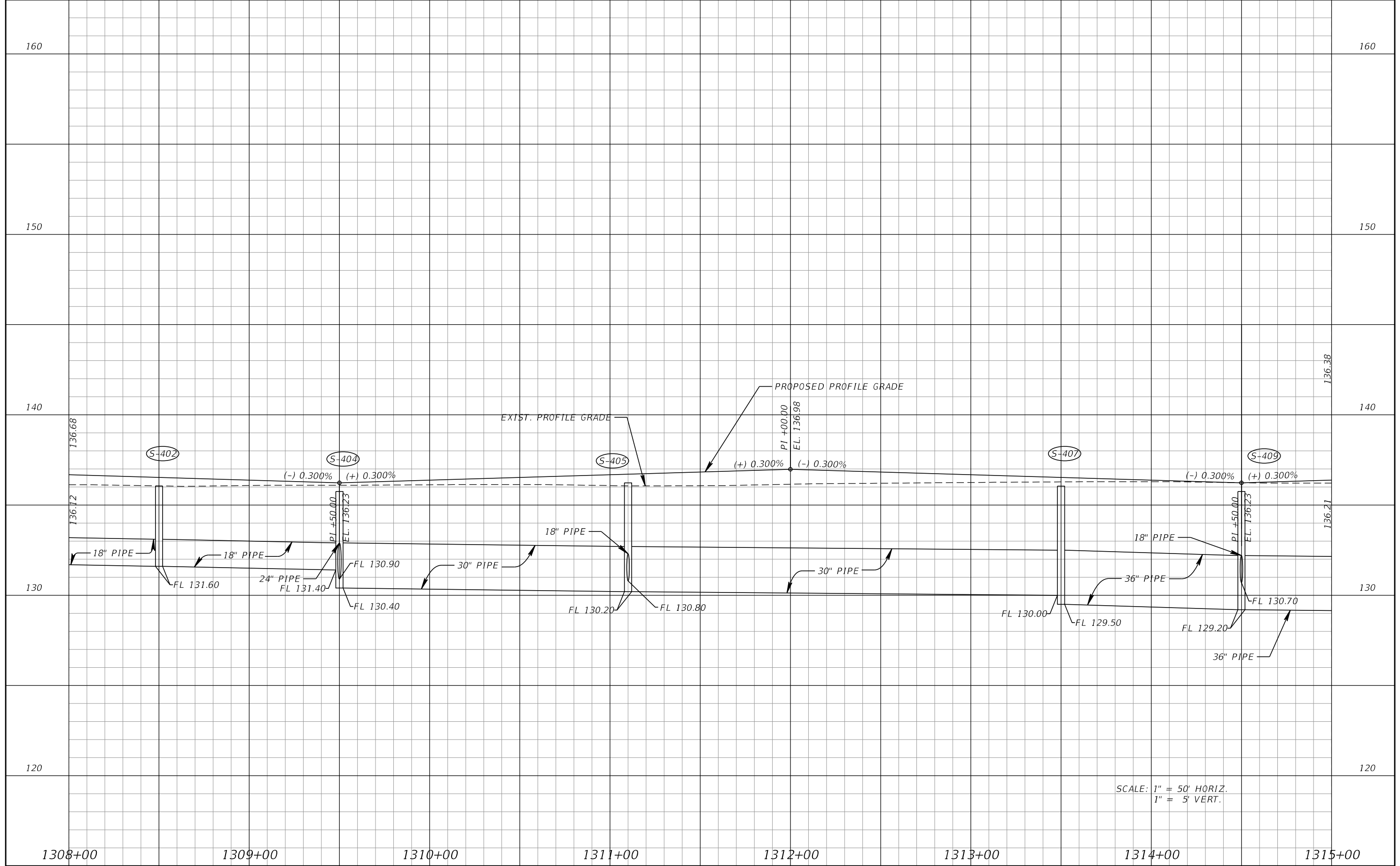
THE OFFICIAL RECORD OF THIS SHEET IS THE ELECTRONIC FILE DIGITALLY SIGNED AND SEALED UNDER RULE 61G15-23.004, F.A.C.



SCALE: 1" = 50' HORIZ.
1" = 5' VERT.

1101301+00		1302+00		1303+00		1304+00		1305+00		1306+00		1307+00		1308+00 ₁₁₀																															
<table border="1"> <thead> <tr> <th colspan="4">REVISIONS</th> <th rowspan="3"> KEVIN E. KNUDSEN, P.E. P.E. LICENSE NUMBER 41062 DEWBERRY ENGINEERS INC. 800 NORTH MAGNOLIA AVE., SUITE 1000 ORLANDO, FL 32803 </th> <th colspan="3">POLK COUNTY ROADS AND DRAINAGE DIVISION</th> <th colspan="4" rowspan="2">ROADWAY PROFILE (18) CR 557</th> <th colspan="1">SHEET NO.</th> </tr> <tr> <th>DATE</th> <th>DESCRIPTION</th> <th>DATE</th> <th>DESCRIPTION</th> <th>ROAD NO.</th> <th>COUNTY</th> <th>PROJECT ID</th> <th rowspan="2">116</th> </tr> </thead> <tbody> <tr> <td> </td> <td> </td> <td> </td> <td> </td> <td> </td> <td>CR 557</td> <td>POLK</td> <td>18-73</td> <td> </td> </tr> </tbody> </table>																REVISIONS				KEVIN E. KNUDSEN, P.E. P.E. LICENSE NUMBER 41062 DEWBERRY ENGINEERS INC. 800 NORTH MAGNOLIA AVE., SUITE 1000 ORLANDO, FL 32803	POLK COUNTY ROADS AND DRAINAGE DIVISION			ROADWAY PROFILE (18) CR 557				SHEET NO.	DATE	DESCRIPTION	DATE	DESCRIPTION	ROAD NO.	COUNTY	PROJECT ID	116						CR 557	POLK	18-73	
REVISIONS				KEVIN E. KNUDSEN, P.E. P.E. LICENSE NUMBER 41062 DEWBERRY ENGINEERS INC. 800 NORTH MAGNOLIA AVE., SUITE 1000 ORLANDO, FL 32803	POLK COUNTY ROADS AND DRAINAGE DIVISION			ROADWAY PROFILE (18) CR 557				SHEET NO.																																	
DATE	DESCRIPTION	DATE	DESCRIPTION		ROAD NO.	COUNTY	PROJECT ID					116																																	
						CR 557	POLK	18-73																																					

THE OFFICIAL RECORD OF THIS SHEET IS THE ELECTRONIC FILE DIGITALLY SIGNED AND SEALED UNDER RULE 61G15-23.004, F.A.C.



SCALE: 1" = 50' HORIZ.
1" = 5' VERT.

REVISIONS			
DATE	DESCRIPTION	DATE	DESCRIPTION

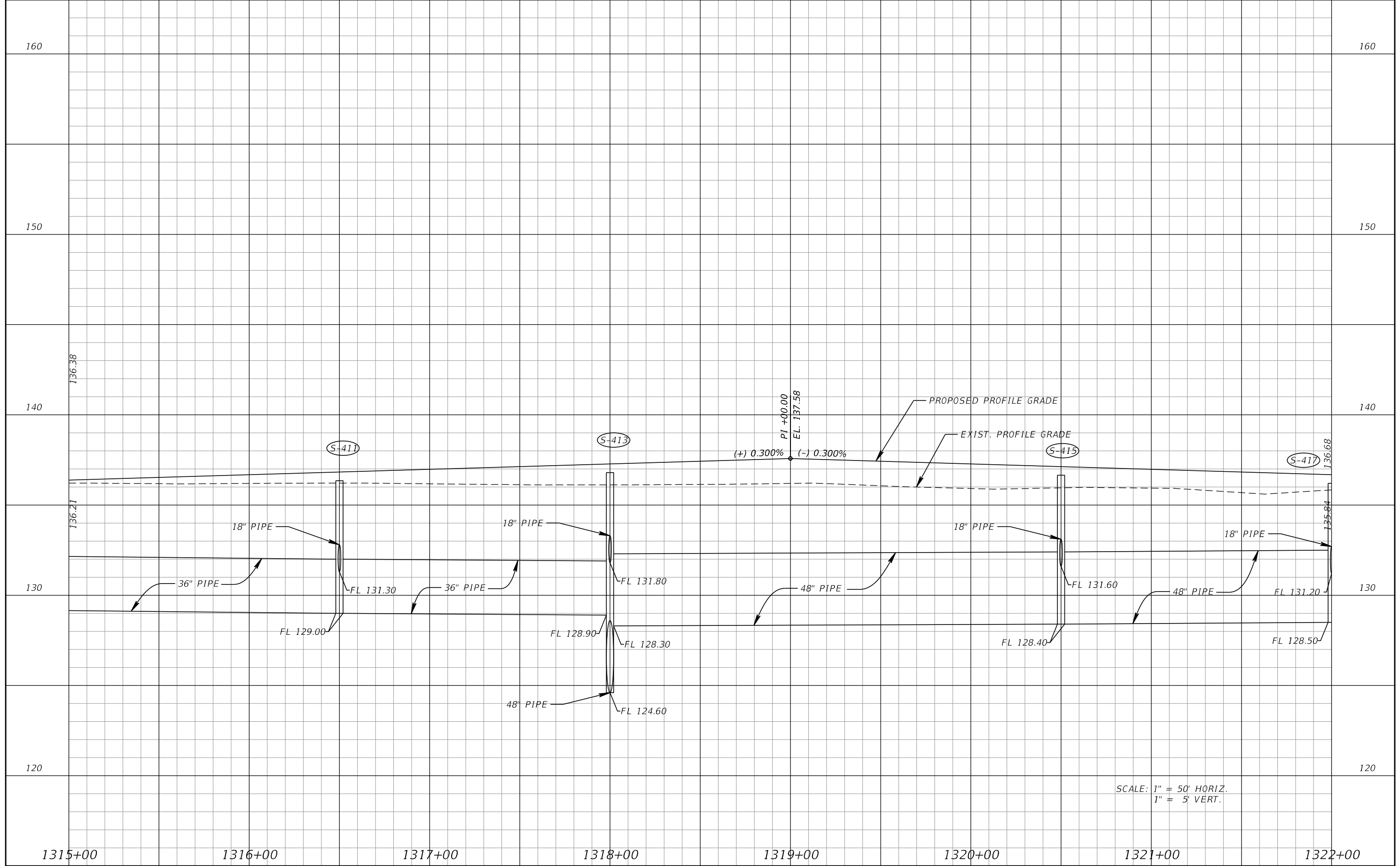
KEVIN E. KNUDSEN, P.E.
P.E. LICENSE NUMBER 41062
DEWBERRY ENGINEERS INC.
800 NORTH MAGNOLIA AVE., SUITE 1000
ORLANDO, FL 32803

POLK COUNTY ROADS AND DRAINAGE DIVISION		
ROAD NO.	COUNTY	PROJECT ID
CR 557	POLK	18-73

ROADWAY PROFILE (19)
CR 557

SHEET NO.
117

THE OFFICIAL RECORD OF THIS SHEET IS THE ELECTRONIC FILE DIGITALLY SIGNED AND SEALED UNDER RULE 61G15-23.004, F.A.C.



SCALE: 1" = 50' HORIZ.
1" = 5' VERT.

REVISIONS			
DATE	DESCRIPTION	DATE	DESCRIPTION

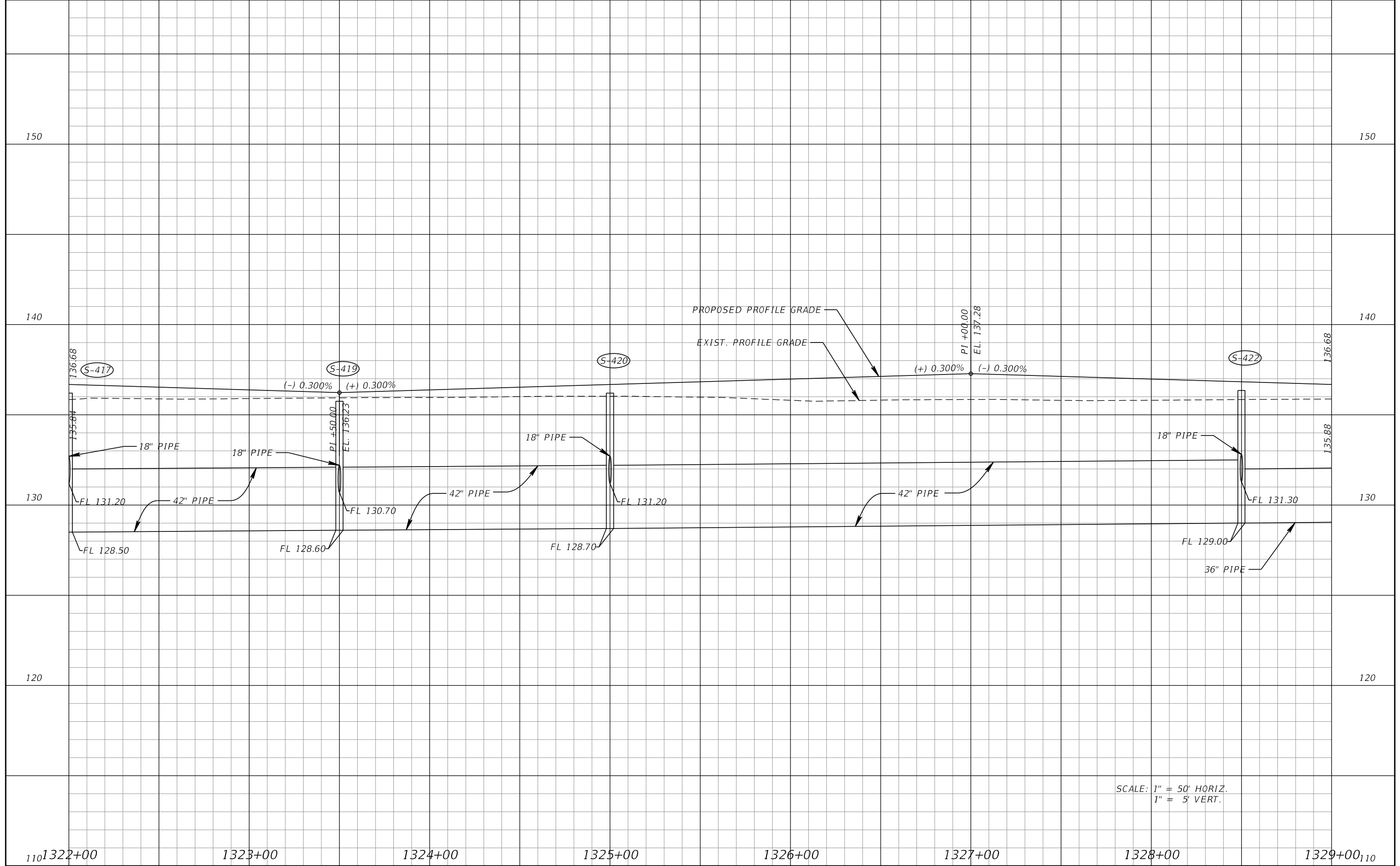
KEVIN E. KNUDSEN, P.E.
P.E. LICENSE NUMBER 41062
DEWBERRY ENGINEERS INC.
800 NORTH MAGNOLIA AVE., SUITE 1000
ORLANDO, FL 32803

POLK COUNTY ROADS AND DRAINAGE DIVISION		
ROAD NO.	COUNTY	PROJECT ID
CR 557	POLK	18-73

ROADWAY PROFILE (20)
CR 557

SHEET NO.
118

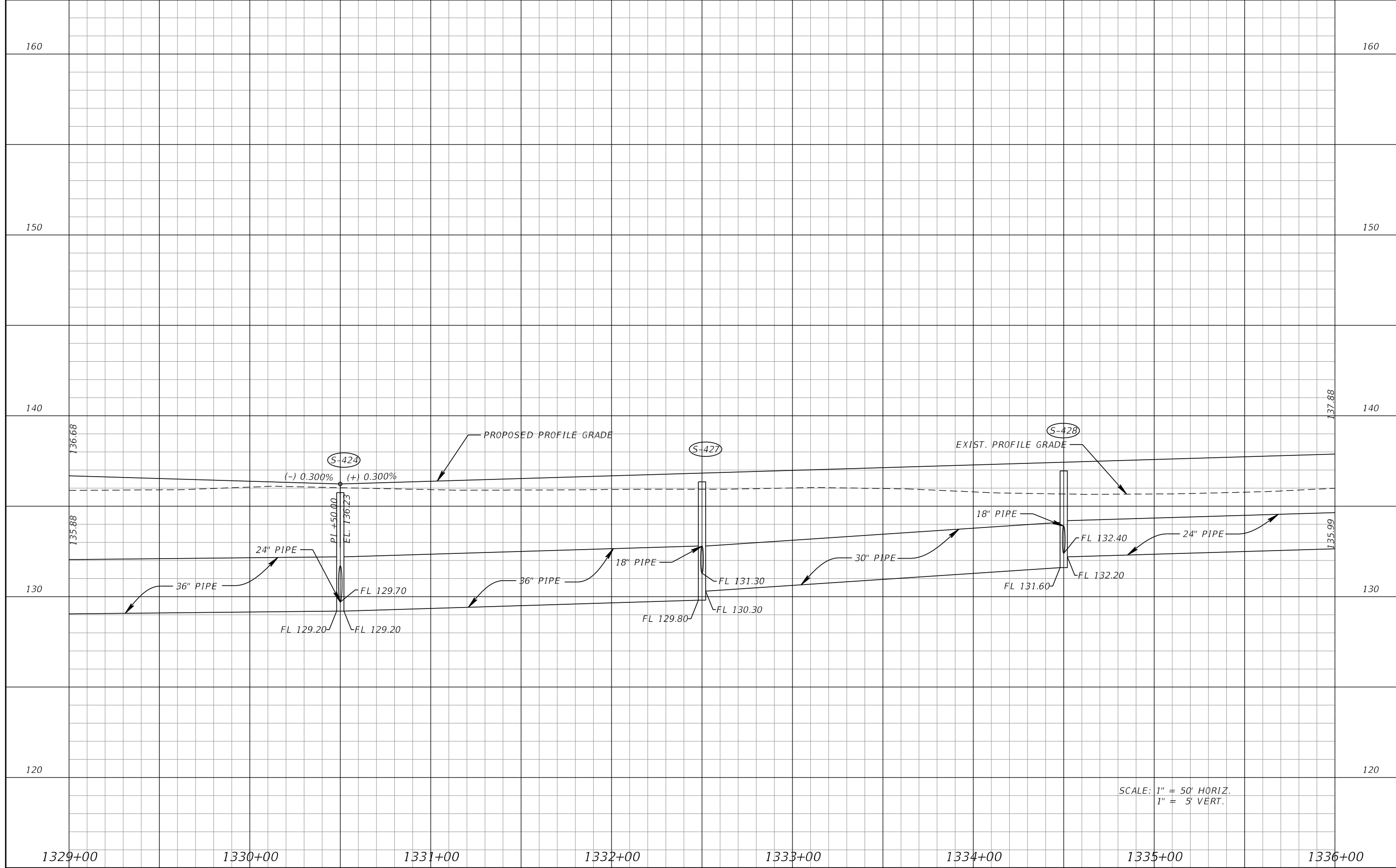
THE OFFICIAL RECORD OF THIS SHEET IS THE ELECTRONIC FILE DIGITALLY SIGNED AND SEALED UNDER RULE 61G15-23.004, F.A.C.



SCALE: 1" = 50' HORIZ.
1" = 5' VERT.

1101322+00		1323+00		1324+00		1325+00		1326+00		1327+00		1328+00		1329+00 ₁₁₀	
REVISIONS				KEVIN E. KNUDSEN, P.E. P.E. LICENSE NUMBER 41062 DEWBERRY ENGINEERS INC. 800 NORTH MAGNOLIA AVE., SUITE 1000 ORLANDO, FL 32803				POLK COUNTY ROADS AND DRAINAGE DIVISION			ROADWAY PROFILE (21) CR 557			SHEET NO.	
DATE	DESCRIPTION	DATE	DESCRIPTION					ROAD NO.	COUNTY	PROJECT ID				119	
				CR 557			POLK			18-73					

THE OFFICIAL RECORD OF THIS SHEET IS THE ELECTRONIC FILE DIGITALLY SIGNED AND SEALED UNDER RULE 61G15-23.004, F.A.C.



SCALE: 1" = 50' HORIZ.
1" = 5' VERT.

REVISIONS			
DATE	DESCRIPTION	DATE	DESCRIPTION

KEVIN E. KNUDSEN, P.E.
P.E. LICENSE NUMBER 41062
DEWBERRY ENGINEERS INC.
800 NORTH MAGNOLIA AVE., SUITE 1000
ORLANDO, FL 32803

POLK COUNTY ROADS AND DRAINAGE DIVISION		
ROAD NO.	COUNTY	PROJECT ID
CR 557	POLK	18-73

ROADWAY PROFILE (22)
CR 557

SHEET NO.
120

THE OFFICIAL RECORD OF THIS SHEET IS THE ELECTRONIC FILE DIGITALLY SIGNED AND SEALED UNDER RULE 61G15-23.004, F.A.C.

160

160

150

150

140

140

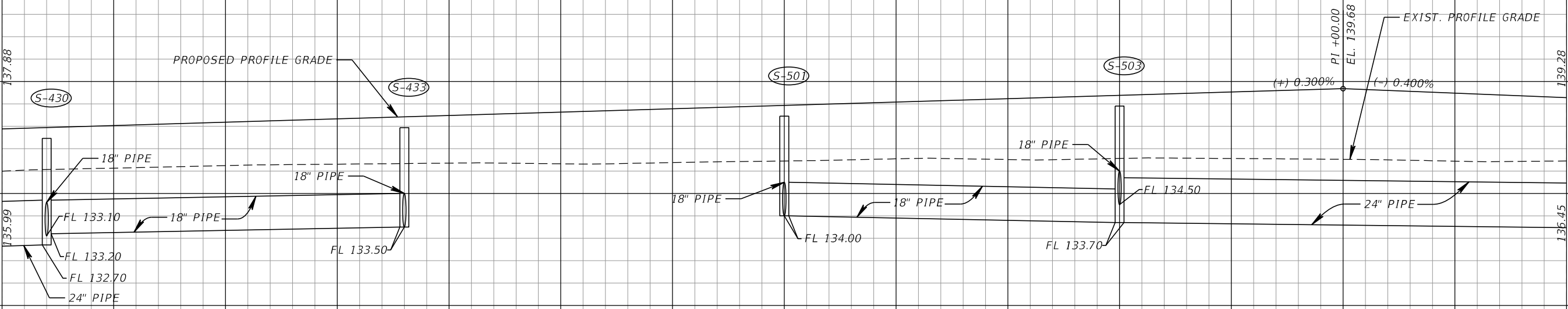
130

130

120

120

1336+00 1337+00 1338+00 1339+00 1340+00 1341+00 1342+00 1343+00



SCALE: 1" = 50' HORIZ.
1" = 5' VERT.

REVISIONS			
DATE	DESCRIPTION	DATE	DESCRIPTION

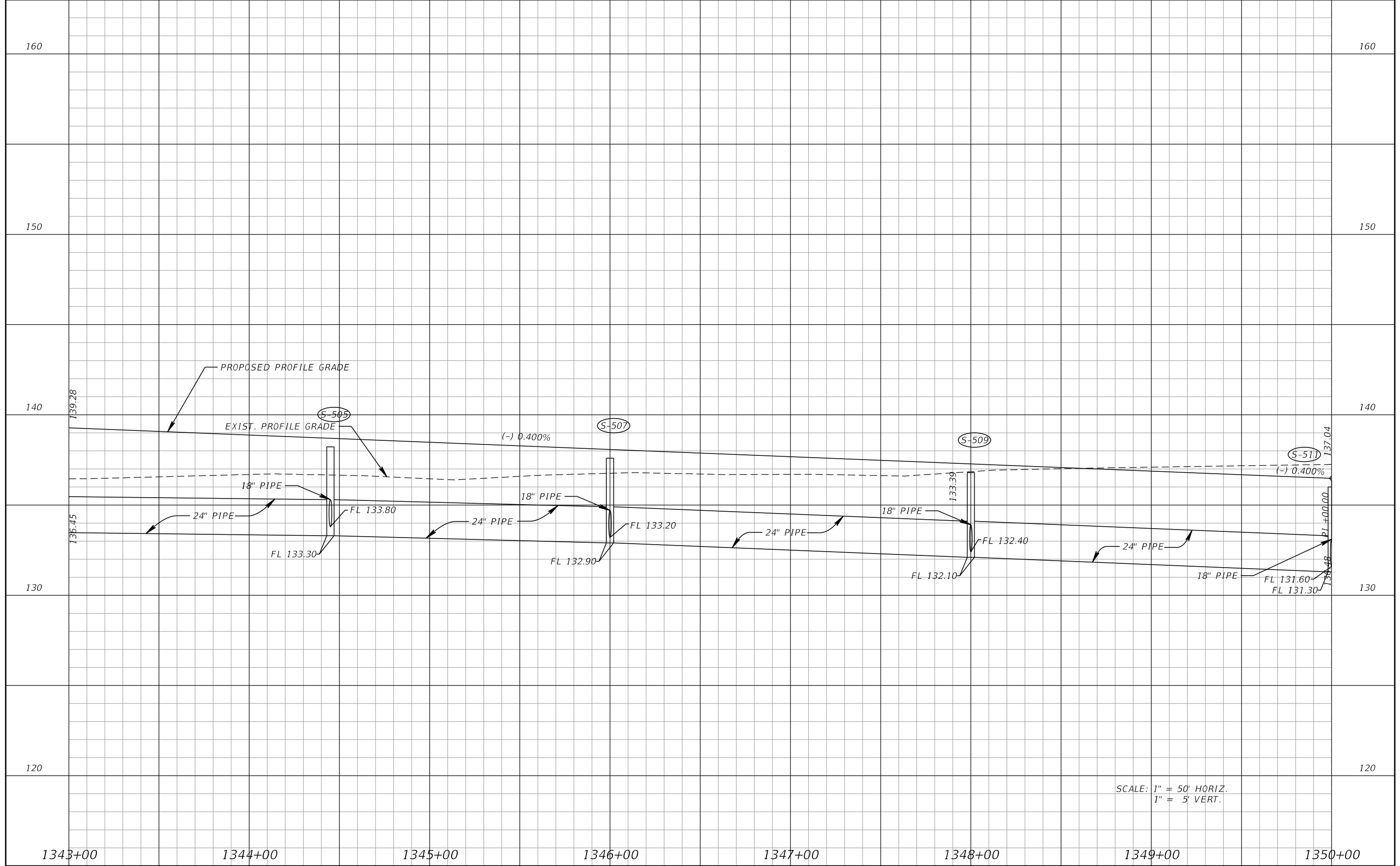
KEVIN E. KNUDSEN, P.E.
 P.E. LICENSE NUMBER 41062
 DEWBERRY ENGINEERS INC.
 800 NORTH MAGNOLIA AVE., SUITE 1000
 ORLANDO, FL 32803

POLK COUNTY ROADS AND DRAINAGE DIVISION		
ROAD NO.	COUNTY	PROJECT ID
CR 557	POLK	18-73

ROADWAY PROFILE (23)
CR 557

SHEET NO.
121

THE OFFICIAL RECORD OF THIS SHEET IS THE ELECTRONIC FILE DIGITALLY SIGNED AND SEALED UNDER RULE 61G15-23.004, F.A.C.



SCALE: 1" = 50' HORIZ.
1" = 5' VERT.

REVISIONS			
DATE	DESCRIPTION	DATE	DESCRIPTION

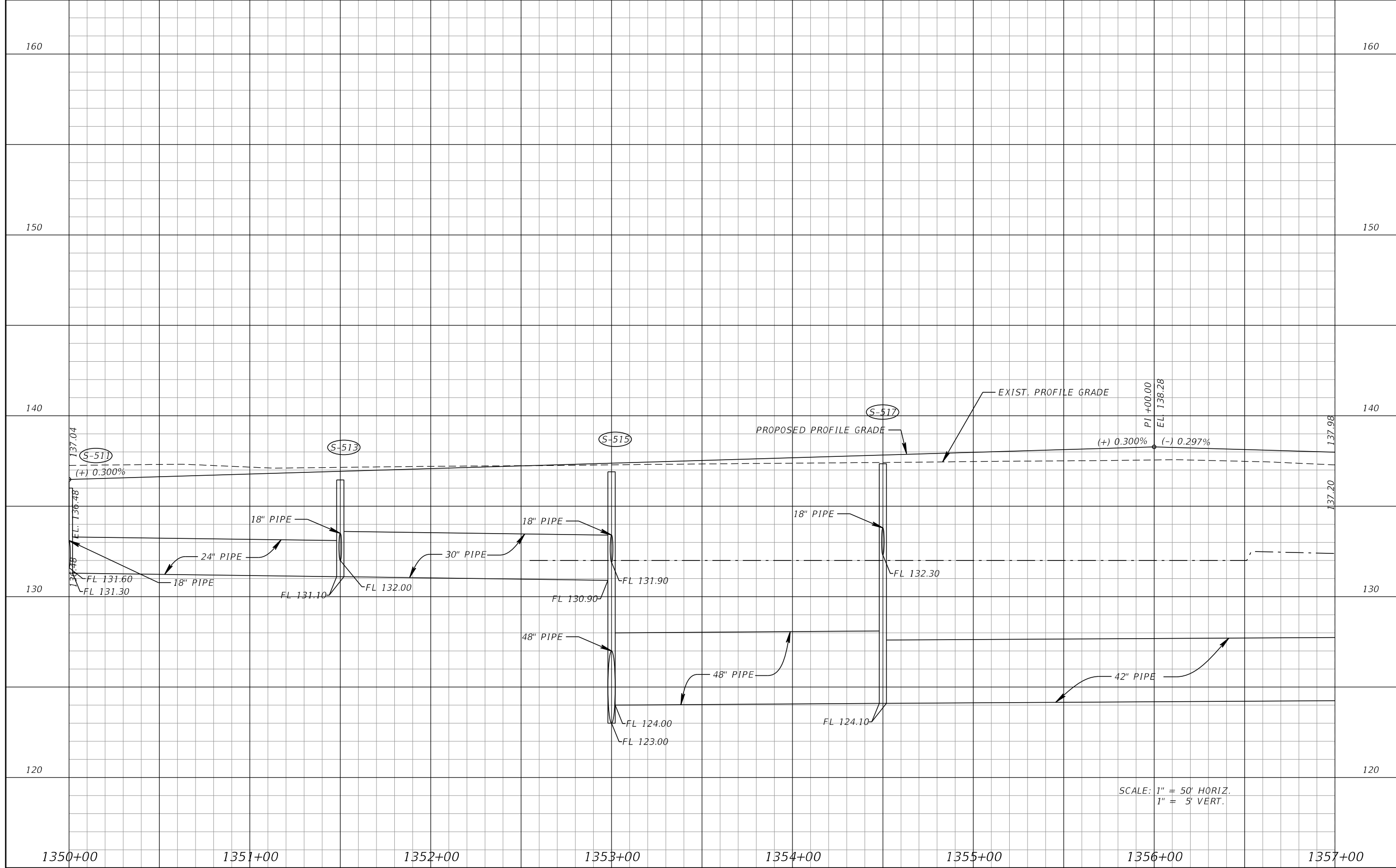
KEVIN E. KNUDSEN, P.E.
P.E. LICENSE NUMBER 41062
DEWBERRY ENGINEERS INC.
800 NORTH MAGNOLIA AVE., SUITE 1000
ORLANDO, FL 32803

POLK COUNTY ROADS AND DRAINAGE DIVISION		
ROAD NO.	COUNTY	PROJECT ID
CR 557	POLK	18-73

ROADWAY PROFILE (24)
CR 557

SHEET NO.
122

THE OFFICIAL RECORD OF THIS SHEET IS THE ELECTRONIC FILE DIGITALLY SIGNED AND SEALED UNDER RULE 61G15-23.004, F.A.C.



SCALE: 1" = 50' HORIZ.
1" = 5' VERT.

REVISIONS			
DATE	DESCRIPTION	DATE	DESCRIPTION

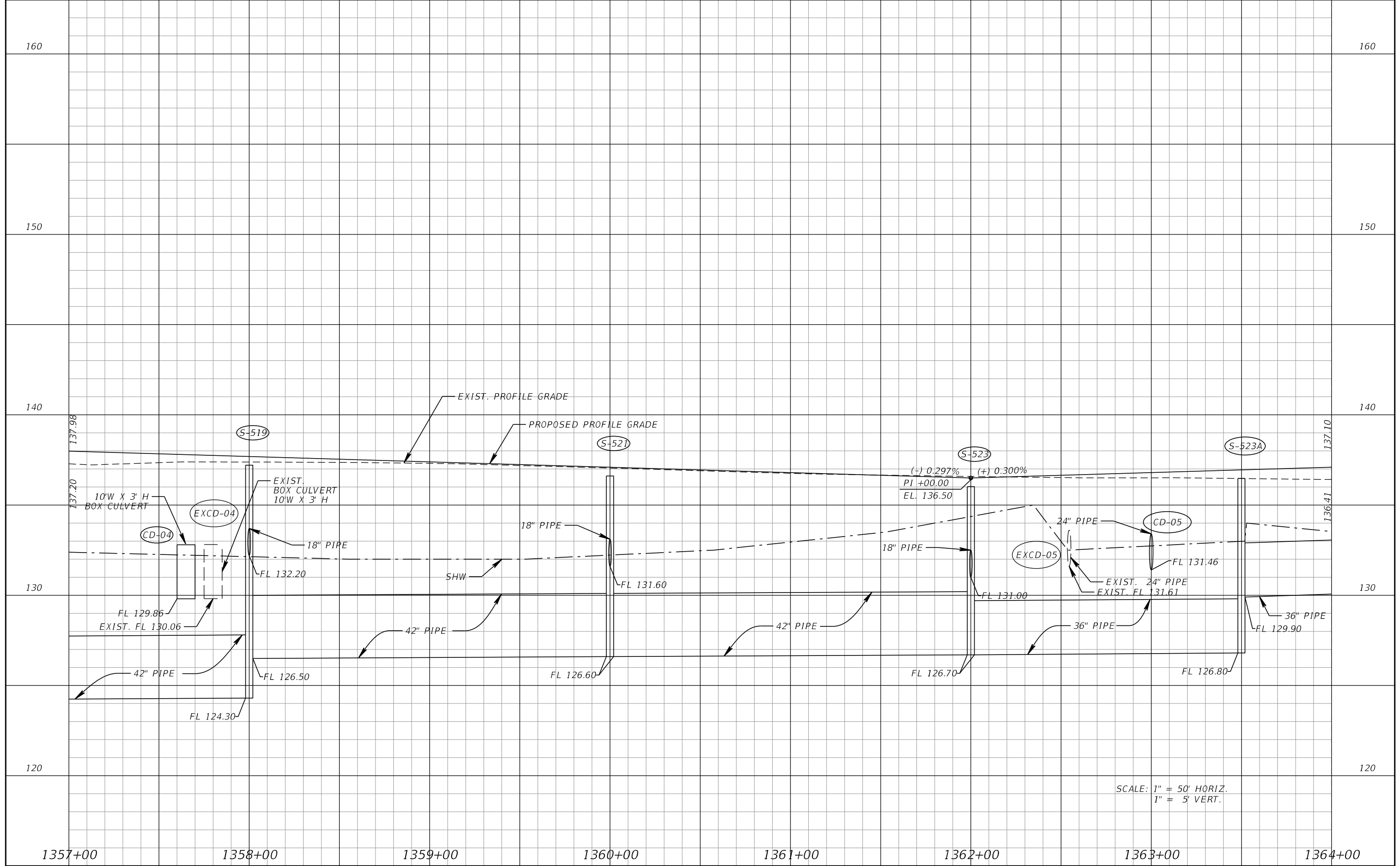
KEVIN E. KNUDSEN, P.E.
P.E. LICENSE NUMBER 41062
DEWBERRY ENGINEERS INC.
800 NORTH MAGNOLIA AVE., SUITE 1000
ORLANDO, FL 32803

POLK COUNTY ROADS AND DRAINAGE DIVISION		
ROAD NO.	COUNTY	PROJECT ID
CR 557	POLK	18-73

ROADWAY PROFILE (25)
CR 557

SHEET NO.
123

THE OFFICIAL RECORD OF THIS SHEET IS THE ELECTRONIC FILE DIGITALLY SIGNED AND SEALED UNDER RULE 61G15-23.004, F.A.C.



SCALE: 1" = 50' HORIZ.
1" = 5' VERT.

REVISIONS			
DATE	DESCRIPTION	DATE	DESCRIPTION

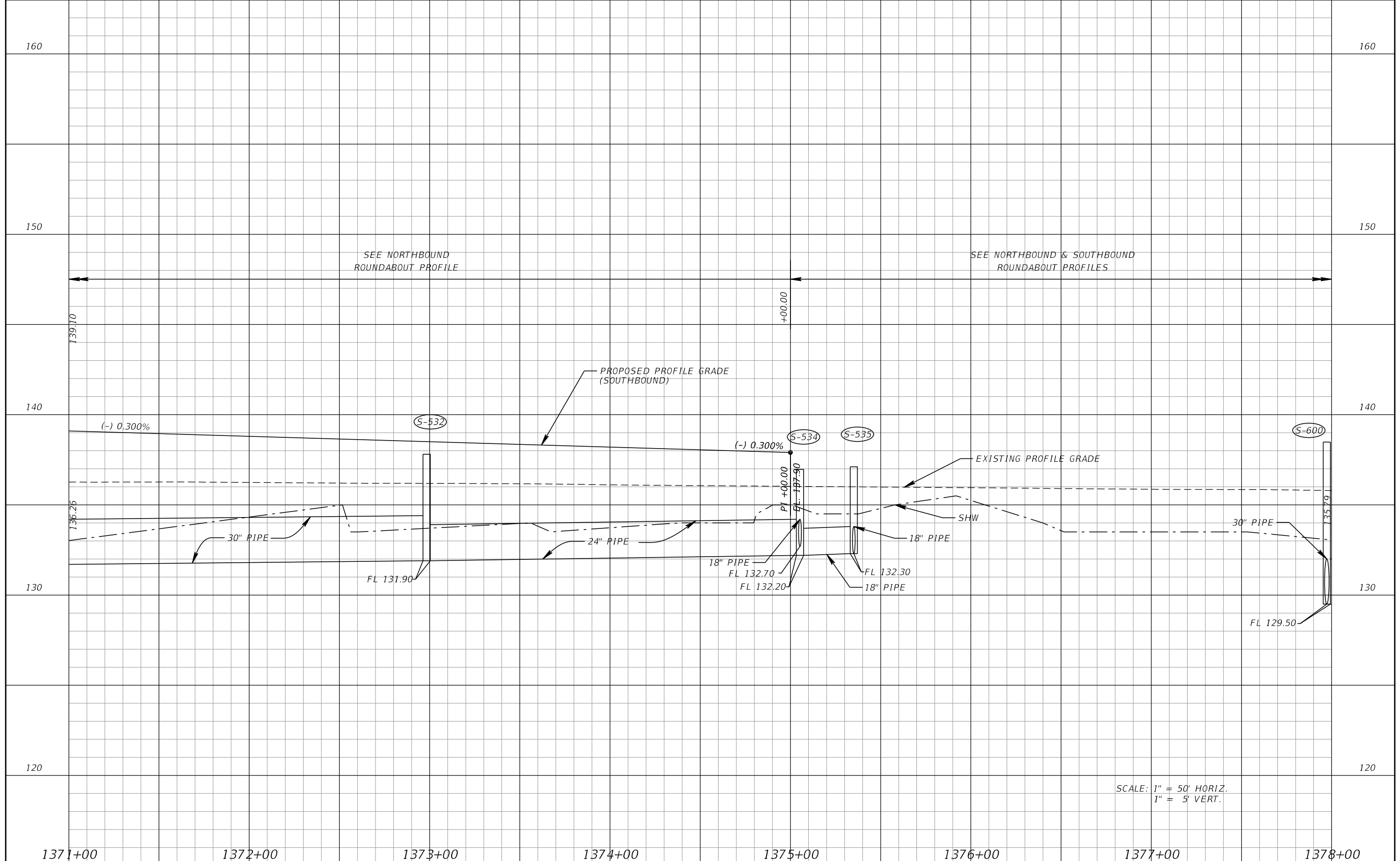
KEVIN E. KNUDSEN, P.E.
P.E. LICENSE NUMBER 41062
DEWBERRY ENGINEERS INC.
800 NORTH MAGNOLIA AVE., SUITE 1000
ORLANDO, FL 32803

POLK COUNTY ROADS AND DRAINAGE DIVISION		
ROAD NO.	COUNTY	PROJECT ID
CR 557	POLK	18-73

ROADWAY PROFILE (26)
CR 557

SHEET NO.
124

THE OFFICIAL RECORD OF THIS SHEET IS THE ELECTRONIC FILE DIGITALLY SIGNED AND SEALED UNDER RULE 61G15-23.004, F.A.C.

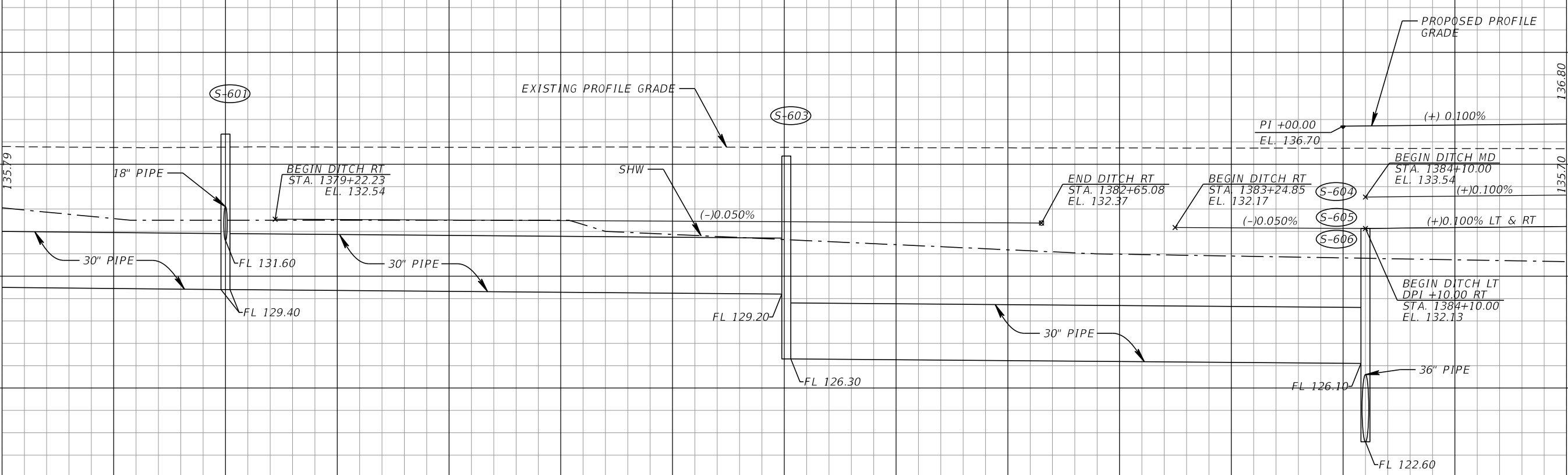
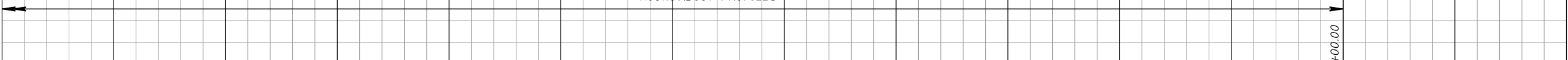


SCALE: 1" = 50' HORIZ.
1" = 5' VERT.

1371+00		1372+00		1373+00		1374+00		1375+00		1376+00		1377+00		1378+00															
<table border="1"> <thead> <tr> <th colspan="2">REVISIONS</th> </tr> <tr> <th>DATE</th> <th>DESCRIPTION</th> </tr> </thead> <tbody> <tr> <td> </td> <td> </td> </tr> </tbody> </table>				REVISIONS		DATE	DESCRIPTION			KEVIN E. KNUDSEN, P.E. P.E. LICENSE NUMBER 41062 DEWBERRY ENGINEERS INC. 800 NORTH MAGNOLIA AVE., SUITE 1000 ORLANDO, FL 32803				POLK COUNTY ROADS AND DRAINAGE DIVISION <table border="1"> <thead> <tr> <th>ROAD NO.</th> <th>COUNTY</th> <th>PROJECT ID</th> </tr> </thead> <tbody> <tr> <td>CR 557</td> <td>POLK</td> <td>18-73</td> </tr> </tbody> </table>				ROAD NO.	COUNTY	PROJECT ID	CR 557	POLK	18-73	ROADWAY PROFILE (28) CR 557				SHEET NO. 126	
REVISIONS																													
DATE	DESCRIPTION																												
ROAD NO.	COUNTY	PROJECT ID																											
CR 557	POLK	18-73																											

THE OFFICIAL RECORD OF THIS SHEET IS THE ELECTRONIC FILE DIGITALLY SIGNED AND SEALED UNDER RULE 61G15-23.004, F.A.C.

SEE NORTHBOUND & SOUTHBOUND
ROUNDBOULT PROFILES



SCALE: 1" = 50' HORIZ.
1" = 5' VERT.

REVISIONS			
DATE	DESCRIPTION	DATE	DESCRIPTION

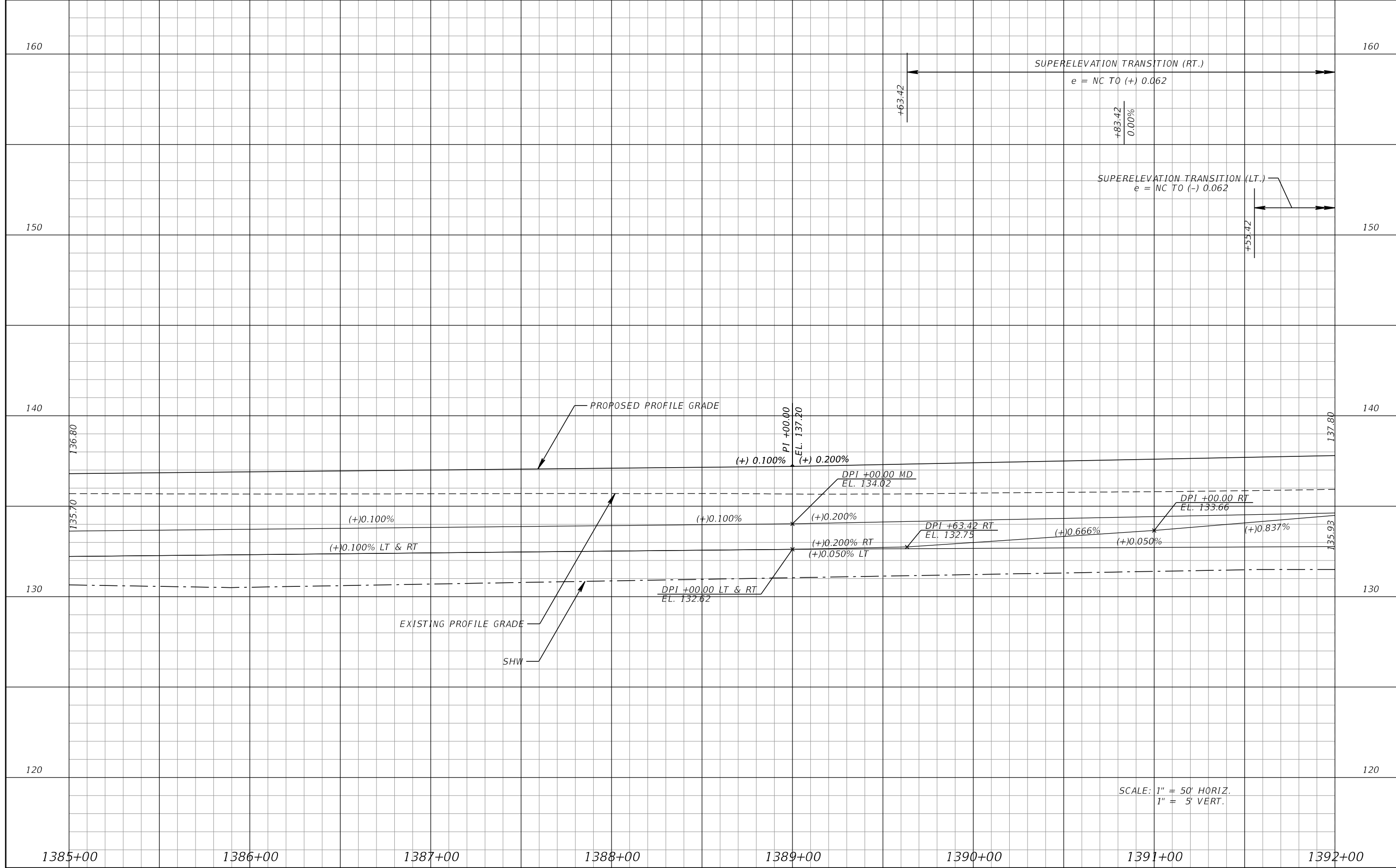
KEVIN E. KNUDSEN, P.E.
P.E. LICENSE NUMBER 41062
DEWBERRY ENGINEERS INC.
800 NORTH MAGNOLIA AVE., SUITE 1000
ORLANDO, FL 32803

POLK COUNTY ROADS AND DRAINAGE DIVISION		
ROAD NO.	COUNTY	PROJECT ID
CR 557	POLK	18-73

ROADWAY PROFILE (29)
CR 557

SHEET NO.
127

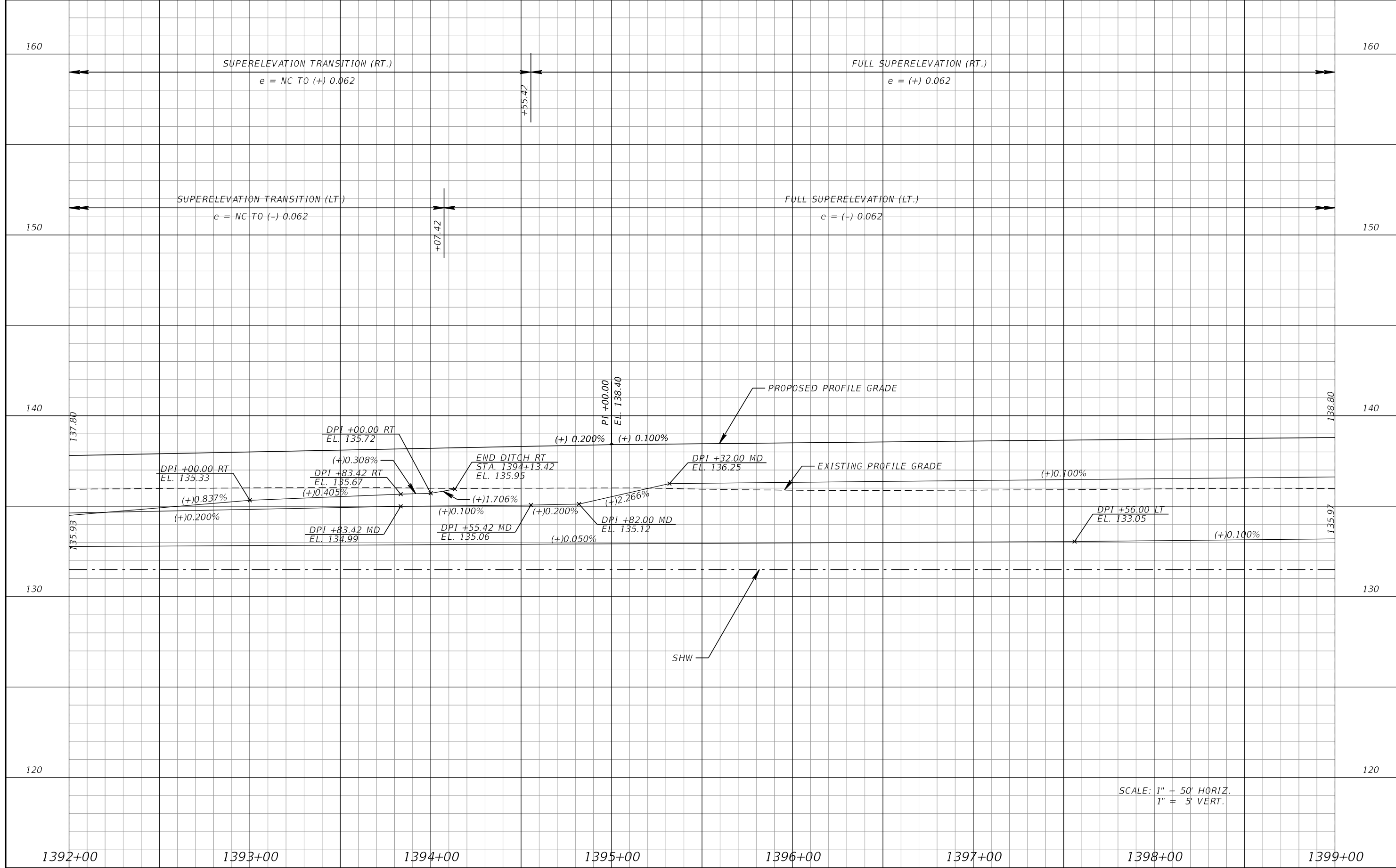
THE OFFICIAL RECORD OF THIS SHEET IS THE ELECTRONIC FILE DIGITALLY SIGNED AND SEALED UNDER RULE 61G15-23.004, F.A.C.



SCALE: 1" = 50' HORIZ.
1" = 5' VERT.

1385+00		1386+00		1387+00		1388+00		1389+00		1390+00		1391+00		1392+00															
<table border="1"> <thead> <tr> <th colspan="2">REVISIONS</th> </tr> <tr> <th>DATE</th> <th>DESCRIPTION</th> </tr> </thead> <tbody> <tr> <td> </td> <td> </td> </tr> </tbody> </table>				REVISIONS		DATE	DESCRIPTION			KEVIN E. KNUDSEN, P.E. P.E. LICENSE NUMBER 41062 DEWBERRY ENGINEERS INC. 800 NORTH MAGNOLIA AVE., SUITE 1000 ORLANDO, FL 32803				POLK COUNTY ROADS AND DRAINAGE DIVISION <table border="1"> <tr> <th>ROAD NO.</th> <th>COUNTY</th> <th>PROJECT ID</th> </tr> <tr> <td>CR 557</td> <td>POLK</td> <td>18-73</td> </tr> </table>				ROAD NO.	COUNTY	PROJECT ID	CR 557	POLK	18-73	ROADWAY PROFILE (30) CR 557				SHEET NO. 128	
REVISIONS																													
DATE	DESCRIPTION																												
ROAD NO.	COUNTY	PROJECT ID																											
CR 557	POLK	18-73																											

THE OFFICIAL RECORD OF THIS SHEET IS THE ELECTRONIC FILE DIGITALLY SIGNED AND SEALED UNDER RULE 61G15-23.004, F.A.C.



SCALE: 1" = 50' HORIZ.
1" = 5' VERT.

REVISIONS			
DATE	DESCRIPTION	DATE	DESCRIPTION

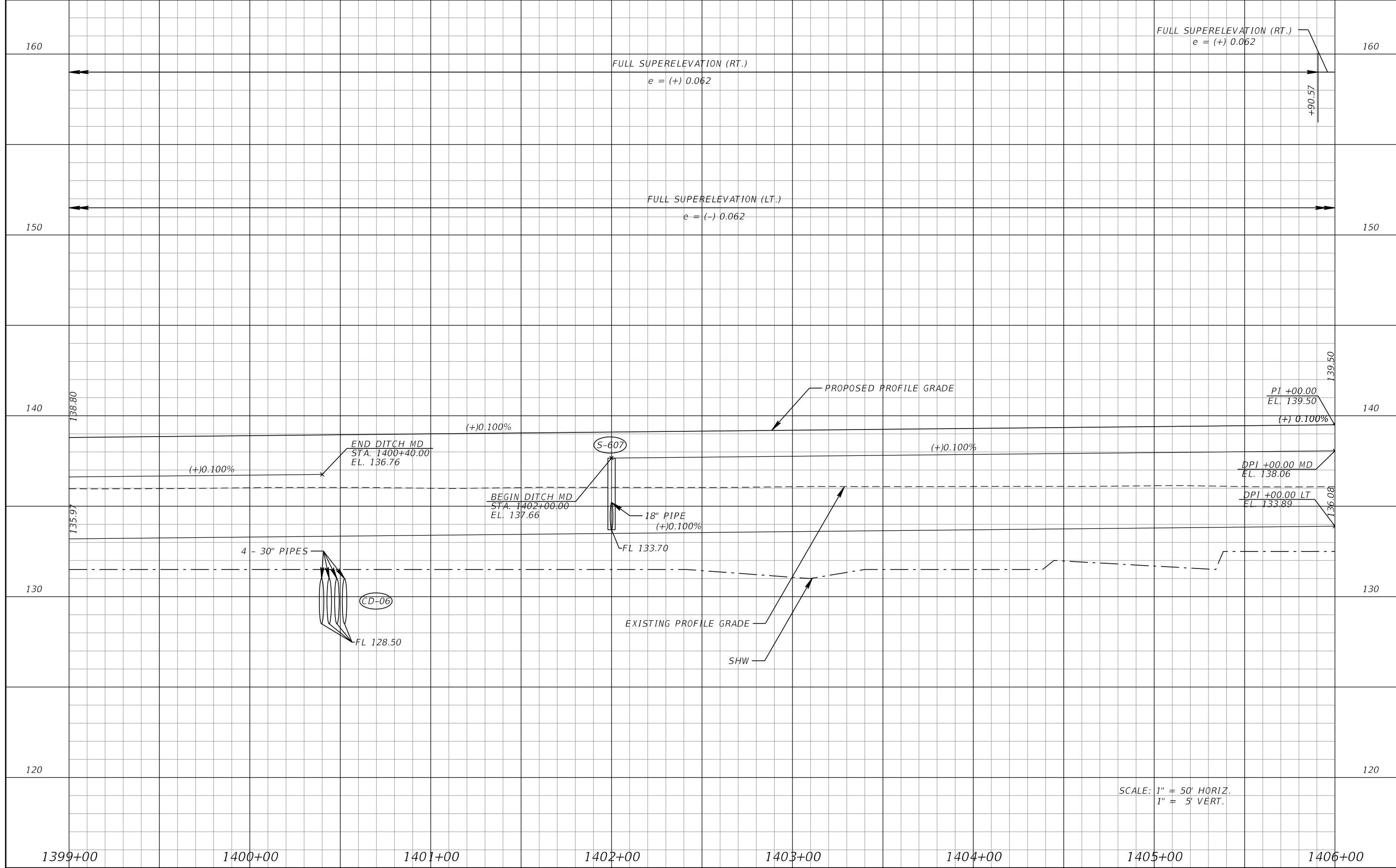
KEVIN E. KNUDSEN, P.E.
P.E. LICENSE NUMBER 41062
DEWBERRY ENGINEERS INC.
800 NORTH MAGNOLIA AVE., SUITE 1000
ORLANDO, FL 32803

POLK COUNTY ROADS AND DRAINAGE DIVISION		
ROAD NO.	COUNTY	PROJECT ID
CR 557	POLK	18-73

ROADWAY PROFILE (31)
CR 557

SHEET NO.
129

THE OFFICIAL RECORD OF THIS SHEET IS THE ELECTRONIC FILE DIGITALLY SIGNED AND SEALED UNDER RULE 61G15-23.004, F.A.C.



SCALE: 1" = 50' HORIZ.
1" = 5' VERT.

REVISIONS			
DATE	DESCRIPTION	DATE	DESCRIPTION

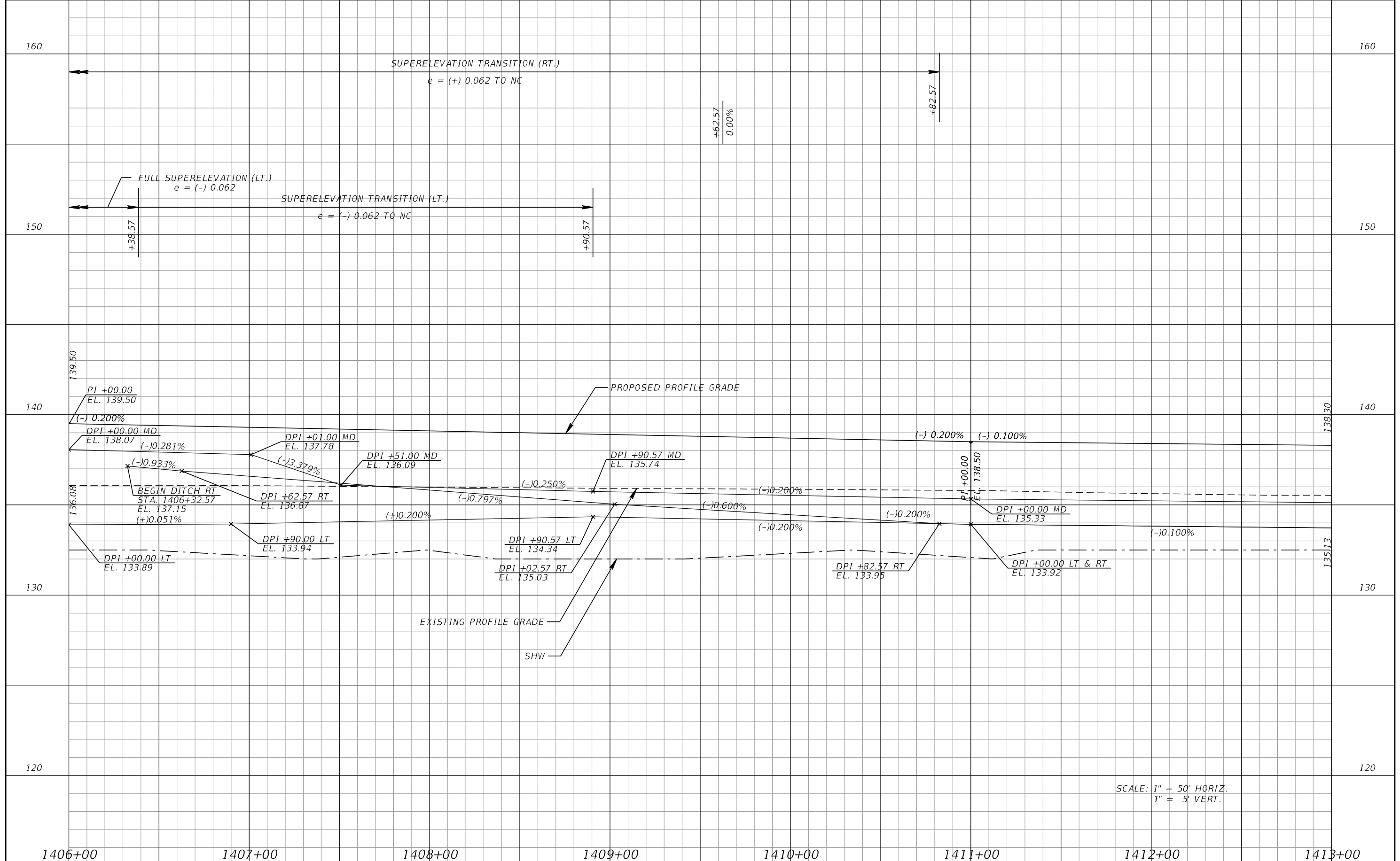
KEVIN E. KNUDSEN, P.E.
P.E. LICENSE NUMBER 41062
DEWBERRY ENGINEERS INC.
800 NORTH MAGNOLIA AVE., SUITE 1000
ORLANDO, FL 32803

POLK COUNTY ROADS AND DRAINAGE DIVISION		
ROAD NO.	COUNTY	PROJECT ID
CR 557	POLK	18-73

ROADWAY PROFILE (32)
CR 557

SHEET NO.
130

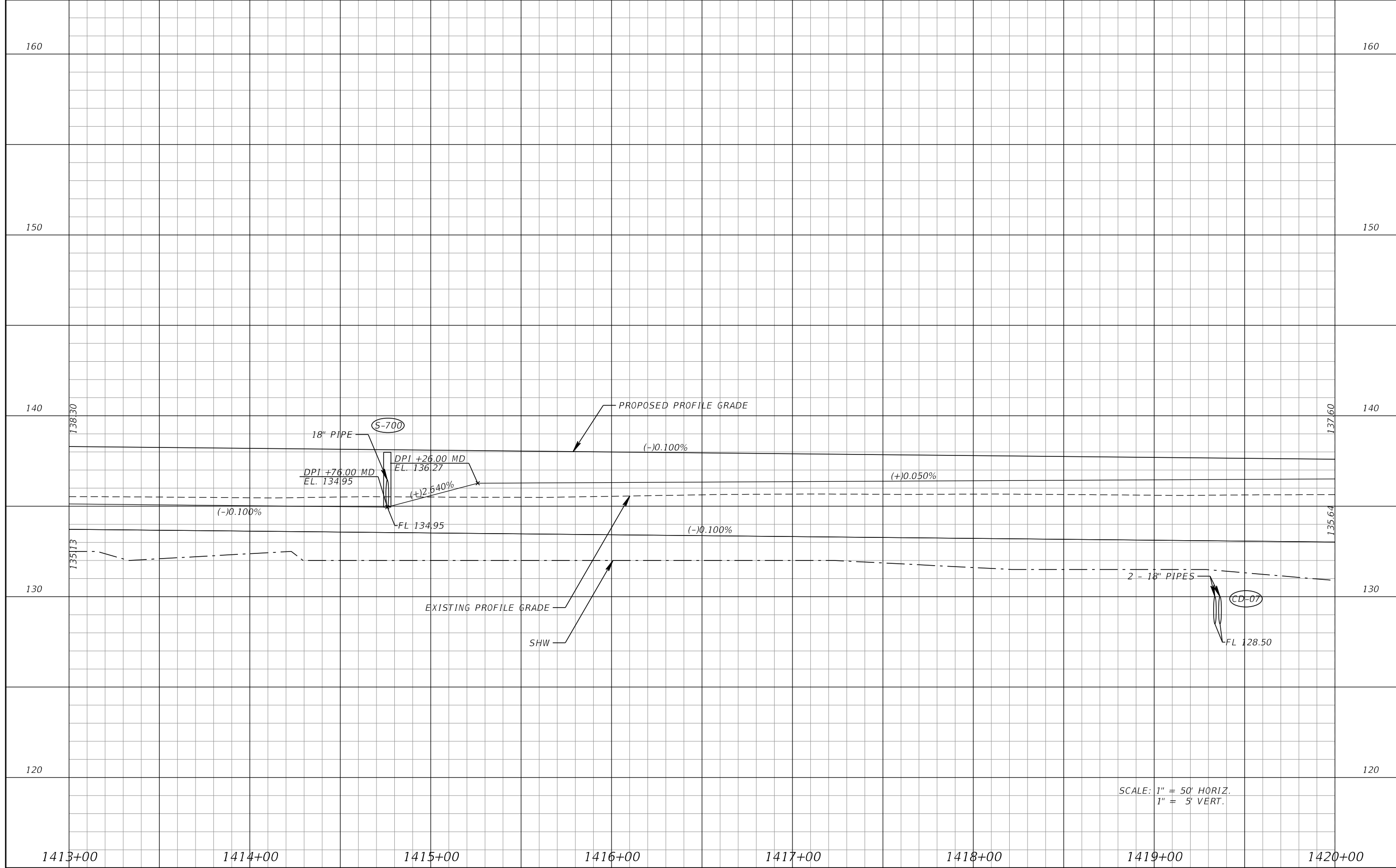
THE OFFICIAL RECORD OF THIS SHEET IS THE ELECTRONIC FILE DIGITALLY SIGNED AND SEALED UNDER RULE 61G15-23.004, F.A.C.



SCALE: 1" = 50' HORIZ.
1" = 5' VERT.

<table border="1"> <thead> <tr> <th colspan="2">REVISIONS</th> </tr> <tr> <th>DATE</th> <th>DESCRIPTION</th> </tr> </thead> <tbody> <tr> <td> </td> <td> </td> </tr> </tbody> </table>				REVISIONS		DATE	DESCRIPTION			KEVIN E. KNUDSEN, P.E. P.E. LICENSE NUMBER 41062 DEWBERRY ENGINEERS INC. 800 NORTH MAGNOLIA AVE., SUITE 1000 ORLANDO, FL 32803	POLK COUNTY ROADS AND DRAINAGE DIVISION			ROADWAY PROFILE (33) CR 557	SHEET NO. 131
REVISIONS															
DATE	DESCRIPTION														
<table border="1"> <thead> <tr> <th>ROAD NO.</th> <th>COUNTY</th> <th>PROJECT ID</th> </tr> </thead> <tbody> <tr> <td>CR 557</td> <td>POLK</td> <td>18-73</td> </tr> </tbody> </table>		ROAD NO.	COUNTY	PROJECT ID	CR 557	POLK	18-73								
ROAD NO.	COUNTY	PROJECT ID													
CR 557	POLK	18-73													

THE OFFICIAL RECORD OF THIS SHEET IS THE ELECTRONIC FILE DIGITALLY SIGNED AND SEALED UNDER RULE 61G15-23.004, F.A.C.



SCALE: 1" = 50' HORIZ.
1" = 5' VERT.

REVISIONS			
DATE	DESCRIPTION	DATE	DESCRIPTION

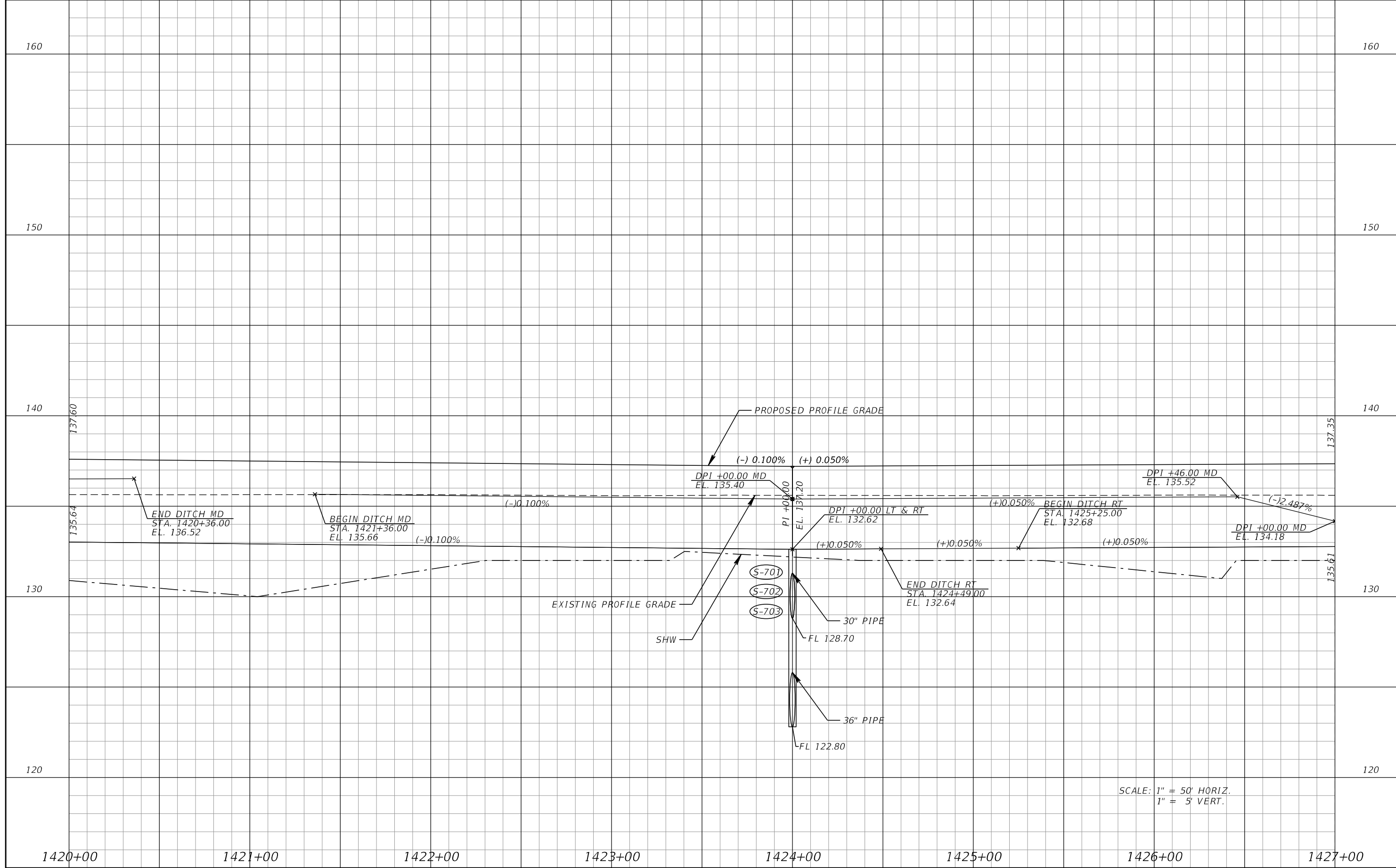
KEVIN E. KNUDSEN, P.E.
P.E. LICENSE NUMBER 41062
DEWBERRY ENGINEERS INC.
800 NORTH MAGNOLIA AVE., SUITE 1000
ORLANDO, FL 32803

POLK COUNTY ROADS AND DRAINAGE DIVISION		
ROAD NO.	COUNTY	PROJECT ID
CR 557	POLK	18-73

ROADWAY PROFILE (34)
CR 557

SHEET NO.
132

THE OFFICIAL RECORD OF THIS SHEET IS THE ELECTRONIC FILE DIGITALLY SIGNED AND SEALED UNDER RULE 61G15-23.004, F.A.C.



SCALE: 1" = 50' HORIZ.
1" = 5' VERT.

REVISIONS			
DATE	DESCRIPTION	DATE	DESCRIPTION

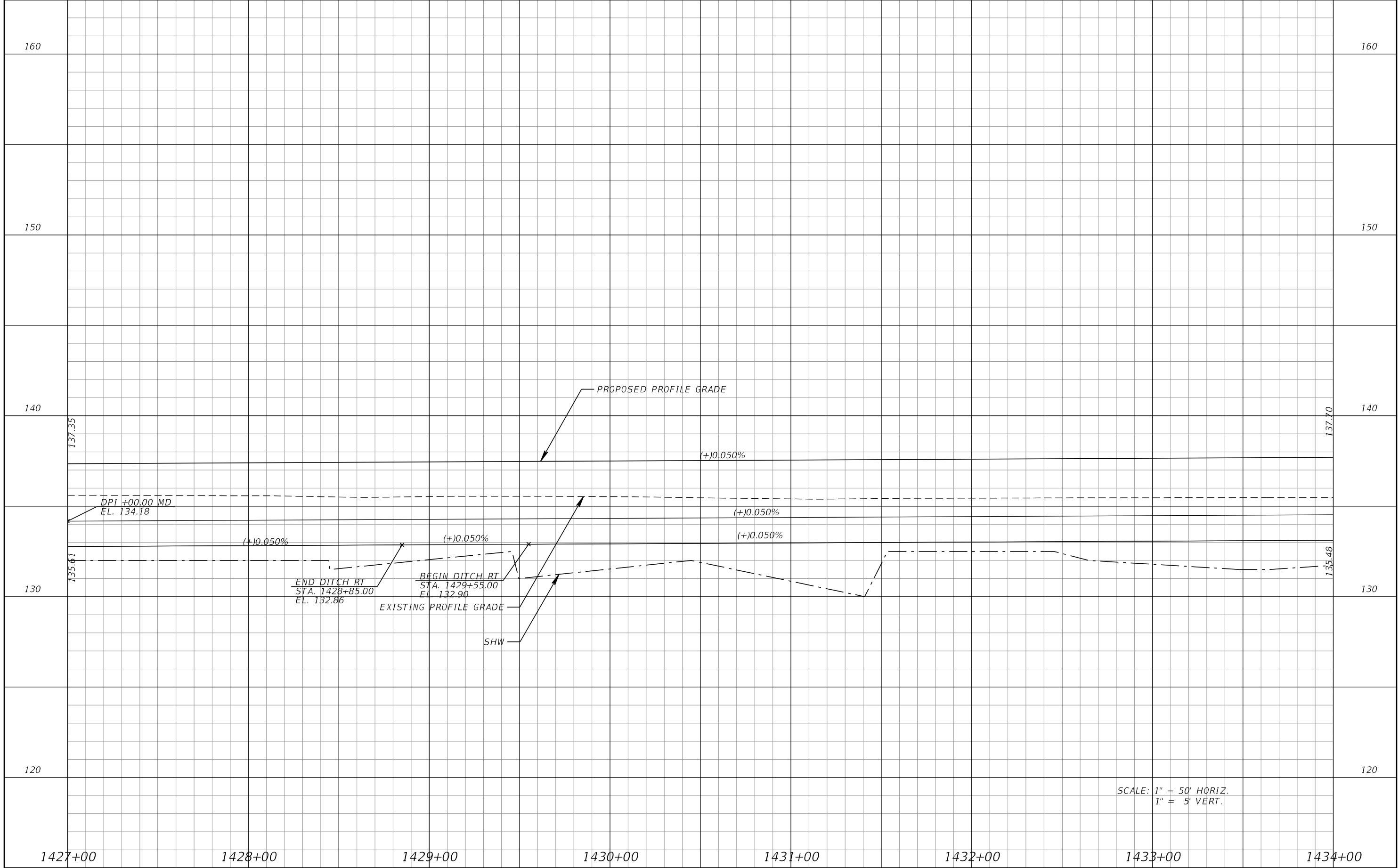
KEVIN E. KNUDSEN, P.E.
P.E. LICENSE NUMBER 41062
DEWBERRY ENGINEERS INC.
800 NORTH MAGNOLIA AVE., SUITE 1000
ORLANDO, FL 32803

POLK COUNTY ROADS AND DRAINAGE DIVISION		
ROAD NO.	COUNTY	PROJECT ID
CR 557	POLK	18-73

ROADWAY PROFILE (35)
CR 557

SHEET NO.
133

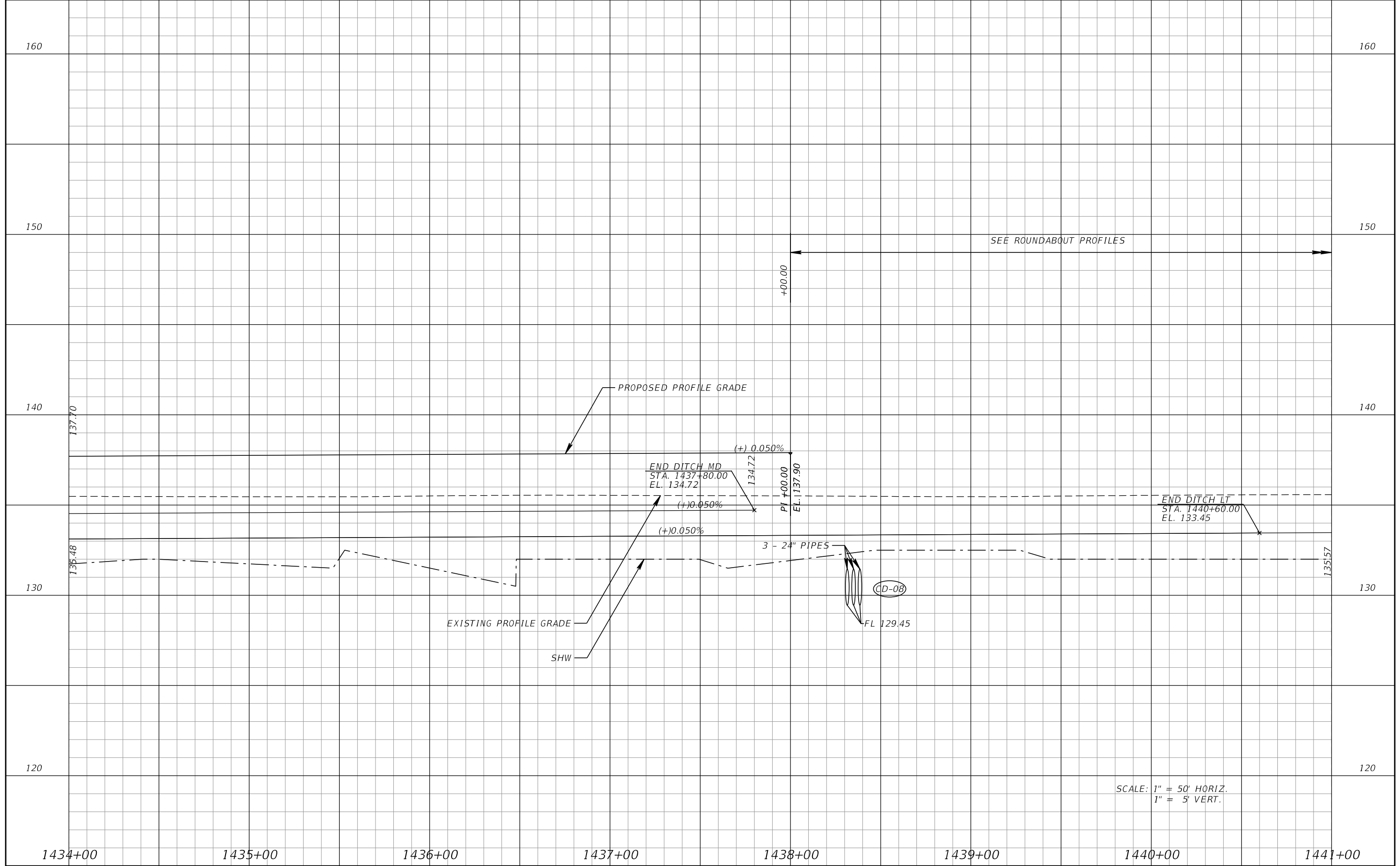
THE OFFICIAL RECORD OF THIS SHEET IS THE ELECTRONIC FILE DIGITALLY SIGNED AND SEALED UNDER RULE 61G15-23.004, F.A.C.



SCALE: 1" = 50' HORIZ.
1" = 5' VERT.

1427+00		1428+00		1429+00		1430+00		1431+00		1432+00		1433+00		1434+00															
<table border="1"> <thead> <tr> <th colspan="2">REVISIONS</th> </tr> <tr> <th>DATE</th> <th>DESCRIPTION</th> </tr> </thead> <tbody> <tr> <td> </td> <td> </td> </tr> </tbody> </table>				REVISIONS		DATE	DESCRIPTION			KEVIN E. KNUDSEN, P.E. P.E. LICENSE NUMBER 41062 DEWBERRY ENGINEERS INC. 800 NORTH MAGNOLIA AVE., SUITE 1000 ORLANDO, FL 32803				POLK COUNTY ROADS AND DRAINAGE DIVISION <table border="1"> <tr> <th>ROAD NO.</th> <th>COUNTY</th> <th>PROJECT ID</th> </tr> <tr> <td>CR 557</td> <td>POLK</td> <td>18-73</td> </tr> </table>				ROAD NO.	COUNTY	PROJECT ID	CR 557	POLK	18-73	ROADWAY PROFILE (36) CR 557				SHEET NO. 134	
REVISIONS																													
DATE	DESCRIPTION																												
ROAD NO.	COUNTY	PROJECT ID																											
CR 557	POLK	18-73																											

THE OFFICIAL RECORD OF THIS SHEET IS THE ELECTRONIC FILE DIGITALLY SIGNED AND SEALED UNDER RULE 61G15-23.004, F.A.C.



SCALE: 1" = 50' HORIZ.
1" = 5' VERT.

REVISIONS	
DATE	DESCRIPTION

KEVIN E. KNUDSEN, P.E.
P.E. LICENSE NUMBER 41062
DEWBERRY ENGINEERS INC.
800 NORTH MAGNOLIA AVE., SUITE 1000
ORLANDO, FL 32803

POLK COUNTY ROADS AND DRAINAGE DIVISION		
ROAD NO.	COUNTY	PROJECT ID
CR 557	POLK	18-73

ROADWAY PROFILE (37)
CR 557

SHEET NO.
135

THE OFFICIAL RECORD OF THIS SHEET IS THE ELECTRONIC FILE DIGITALLY SIGNED AND SEALED UNDER RULE 61G15-23.004, F.A.C.

160

160

150

150

SEE ROUNDABOUT PROFILES

140

140

130

130

120

120

1441+00

1442+00

1443+00

1444+00

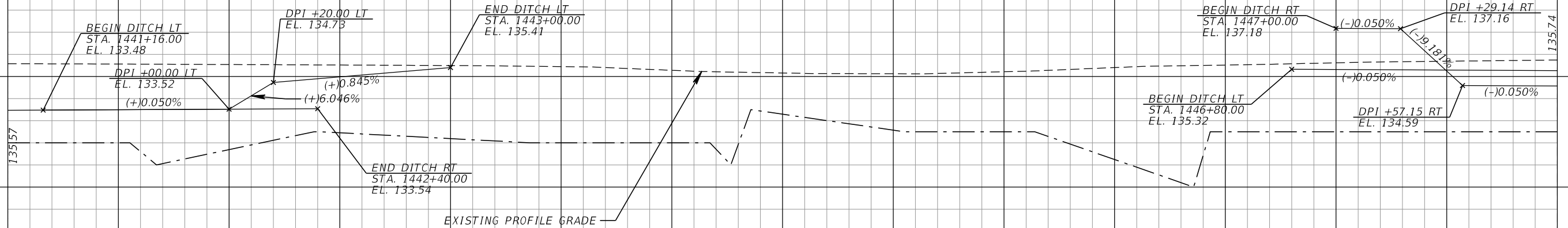
1445+00

1446+00

1447+00

1448+00

SCALE: 1" = 50' HORIZ.
1" = 5' VERT.



REVISIONS			
DATE	DESCRIPTION	DATE	DESCRIPTION

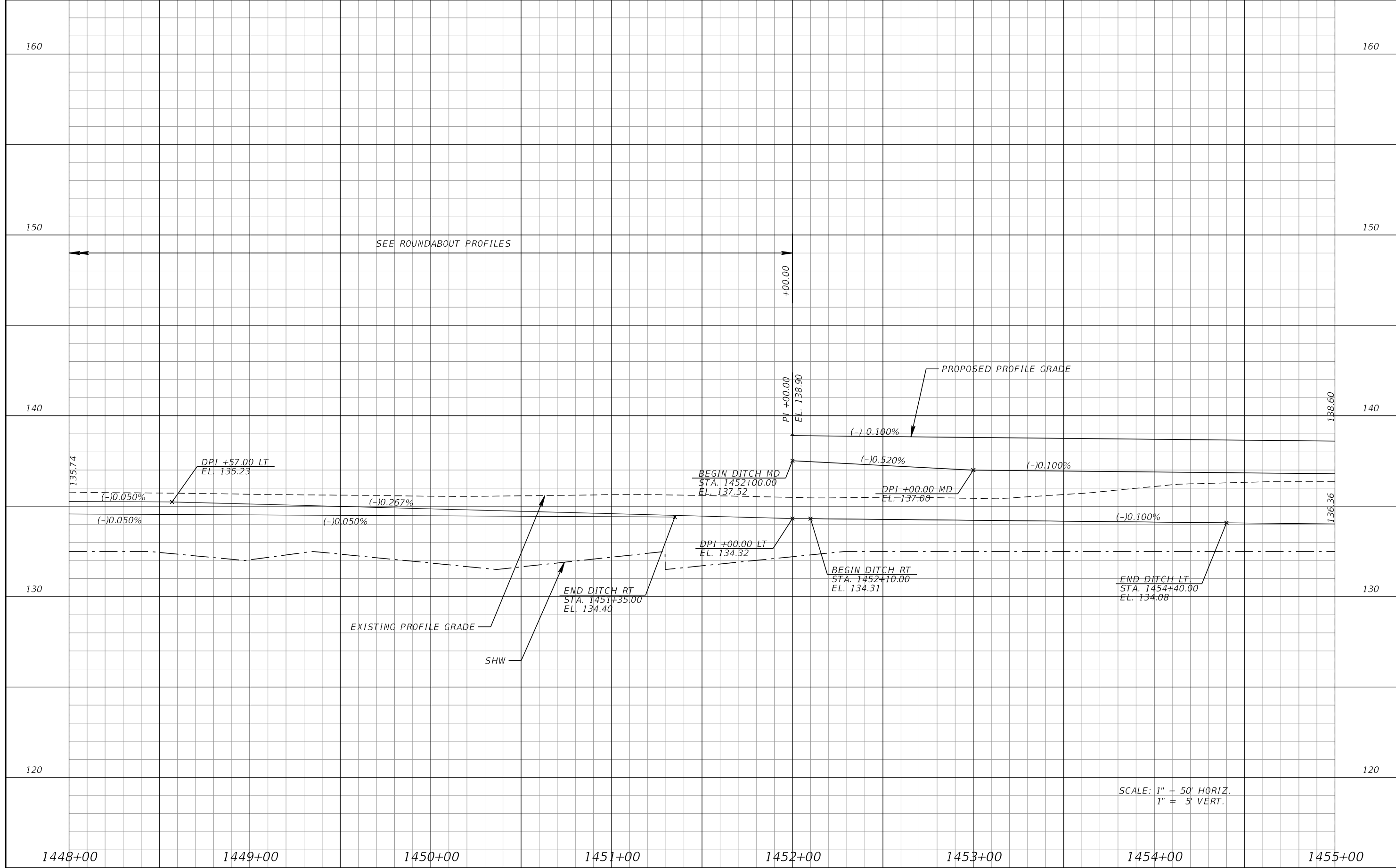
KEVIN E. KNUDSEN, P.E.
 P.E. LICENSE NUMBER 41062
 DEWBERRY ENGINEERS INC.
 800 NORTH MAGNOLIA AVE., SUITE 1000
 ORLANDO, FL 32803

POLK COUNTY ROADS AND DRAINAGE DIVISION		
ROAD NO.	COUNTY	PROJECT ID
CR 557	POLK	18-73

ROADWAY PROFILE (38)
CR 557

SHEET NO.
136

THE OFFICIAL RECORD OF THIS SHEET IS THE ELECTRONIC FILE DIGITALLY SIGNED AND SEALED UNDER RULE 61G15-23.004, F.A.C.



SCALE: 1" = 50' HORIZ.
1" = 5' VERT.

REVISIONS			
DATE	DESCRIPTION	DATE	DESCRIPTION

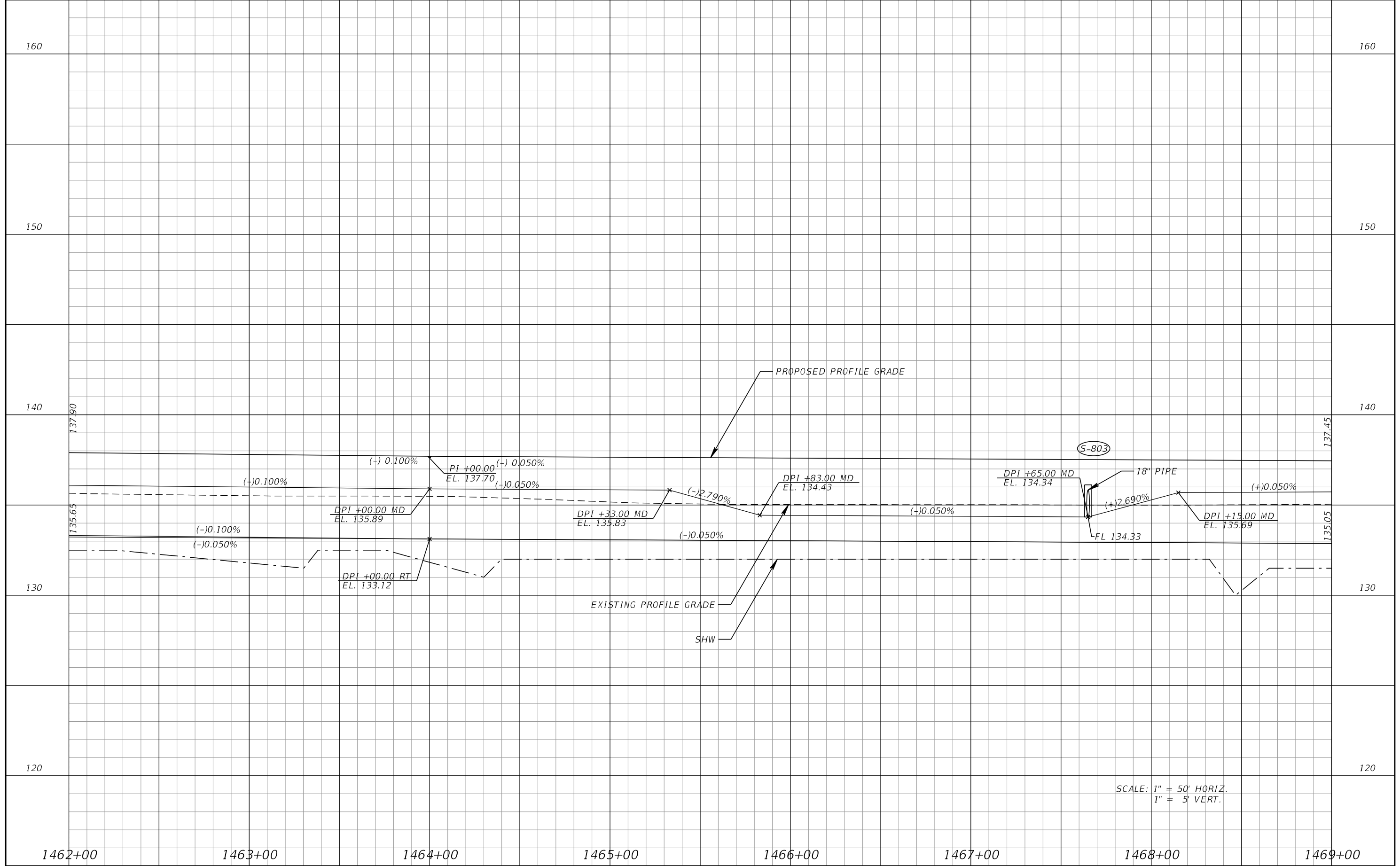
KEVIN E. KNUDSEN, P.E.
P.E. LICENSE NUMBER 41062
DEWBERRY ENGINEERS INC.
800 NORTH MAGNOLIA AVE., SUITE 1000
ORLANDO, FL 32803

POLK COUNTY ROADS AND DRAINAGE DIVISION		
ROAD NO.	COUNTY	PROJECT ID
CR 557	POLK	18-73

ROADWAY PROFILE (39)
CR 557

SHEET NO.
137

THE OFFICIAL RECORD OF THIS SHEET IS THE ELECTRONIC FILE DIGITALLY SIGNED AND SEALED UNDER RULE 61G15-23.004, F.A.C.



SCALE: 1" = 50' HORIZ.
1" = 5' VERT.

REVISIONS			
DATE	DESCRIPTION	DATE	DESCRIPTION

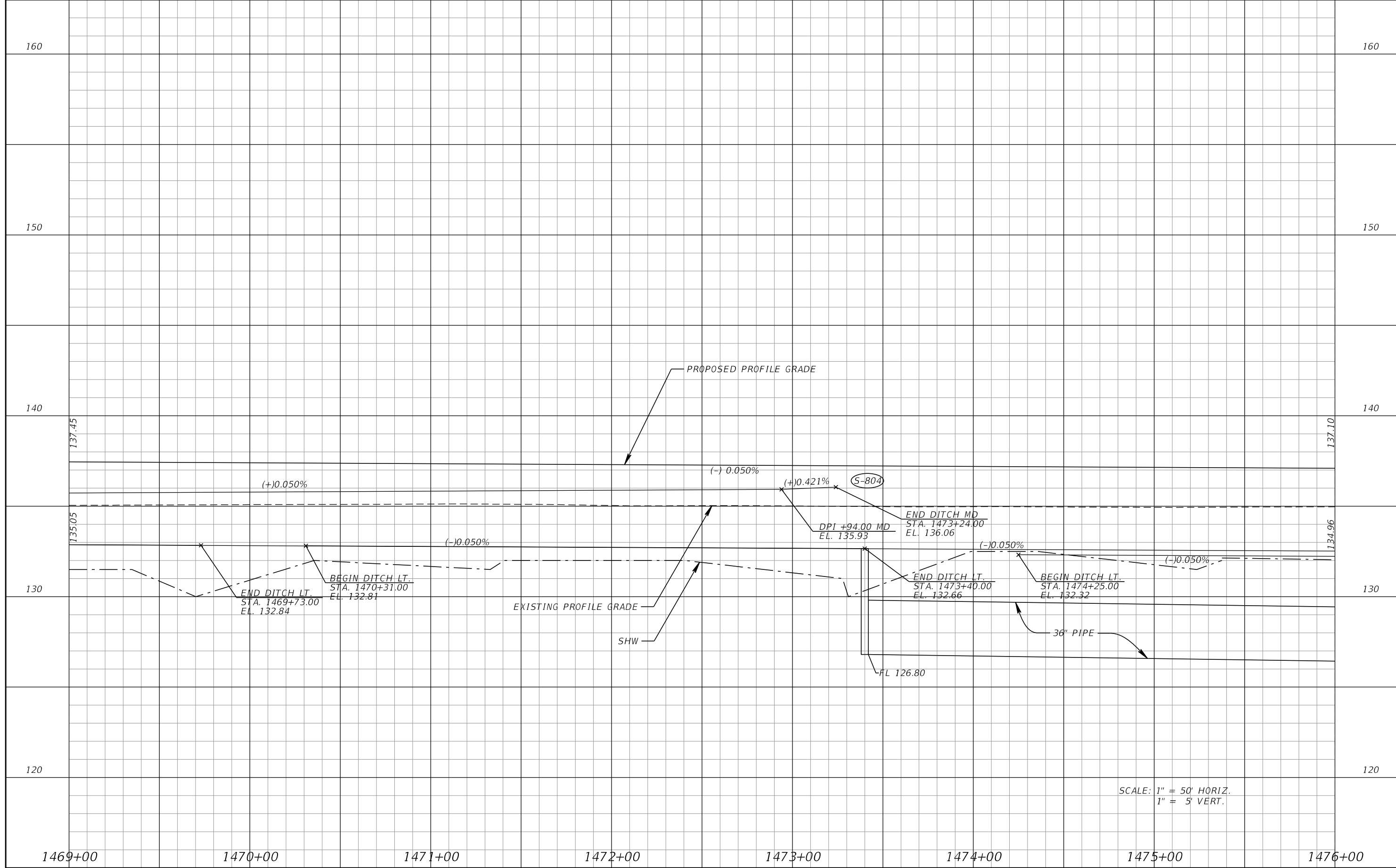
KEVIN E. KNUDSEN, P.E.
P.E. LICENSE NUMBER 41062
DEWBERRY ENGINEERS INC.
800 NORTH MAGNOLIA AVE., SUITE 1000
ORLANDO, FL 32803

POLK COUNTY ROADS AND DRAINAGE DIVISION		
ROAD NO.	COUNTY	PROJECT ID
CR 557	POLK	18-73

ROADWAY PROFILE (41)
CR 557

SHEET NO.
139

THE OFFICIAL RECORD OF THIS SHEET IS THE ELECTRONIC FILE DIGITALLY SIGNED AND SEALED UNDER RULE 61G15-23.004, F.A.C.



SCALE: 1" = 50' HORIZ.
1" = 5' VERT.

REVISIONS			
DATE	DESCRIPTION	DATE	DESCRIPTION

KEVIN E. KNUDSEN, P.E.
P.E. LICENSE NUMBER 41062
DEWBERRY ENGINEERS INC.
800 NORTH MAGNOLIA AVE., SUITE 1000
ORLANDO, FL 32803

POLK COUNTY ROADS AND DRAINAGE DIVISION		
ROAD NO.	COUNTY	PROJECT ID
CR 557	POLK	18-73

ROADWAY PROFILE (42)
CR 557

SHEET NO.
140

THE OFFICIAL RECORD OF THIS SHEET IS THE ELECTRONIC FILE DIGITALLY SIGNED AND SEALED UNDER RULE 61G15-23.004, F.A.C.

160

160

150

150

140

140


130

130

120

120

1476+00 1477+00 1478+00 1479+00 1480+00 1481+00 1482+00 1483+00



137.10

137.10

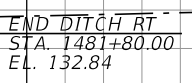
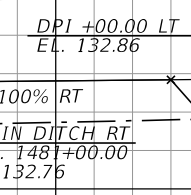
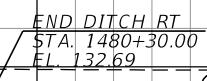
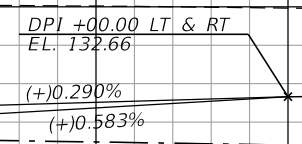
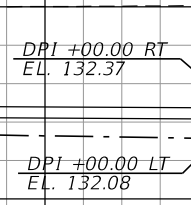

134.96

135.04

(S-805)

(S-807)

(S-808)



36" PIPE

36" PIPE

42" PIPE

24" PIPE

24" PIPE

FL 126.30 FL 126.30

FL 126.10

FL 124.10
FL 123.00

FL 124.40 FL 124.40

SCALE: 1" = 50' HORIZ.
1" = 5' VERT.

REVISIONS			
DATE	DESCRIPTION	DATE	DESCRIPTION

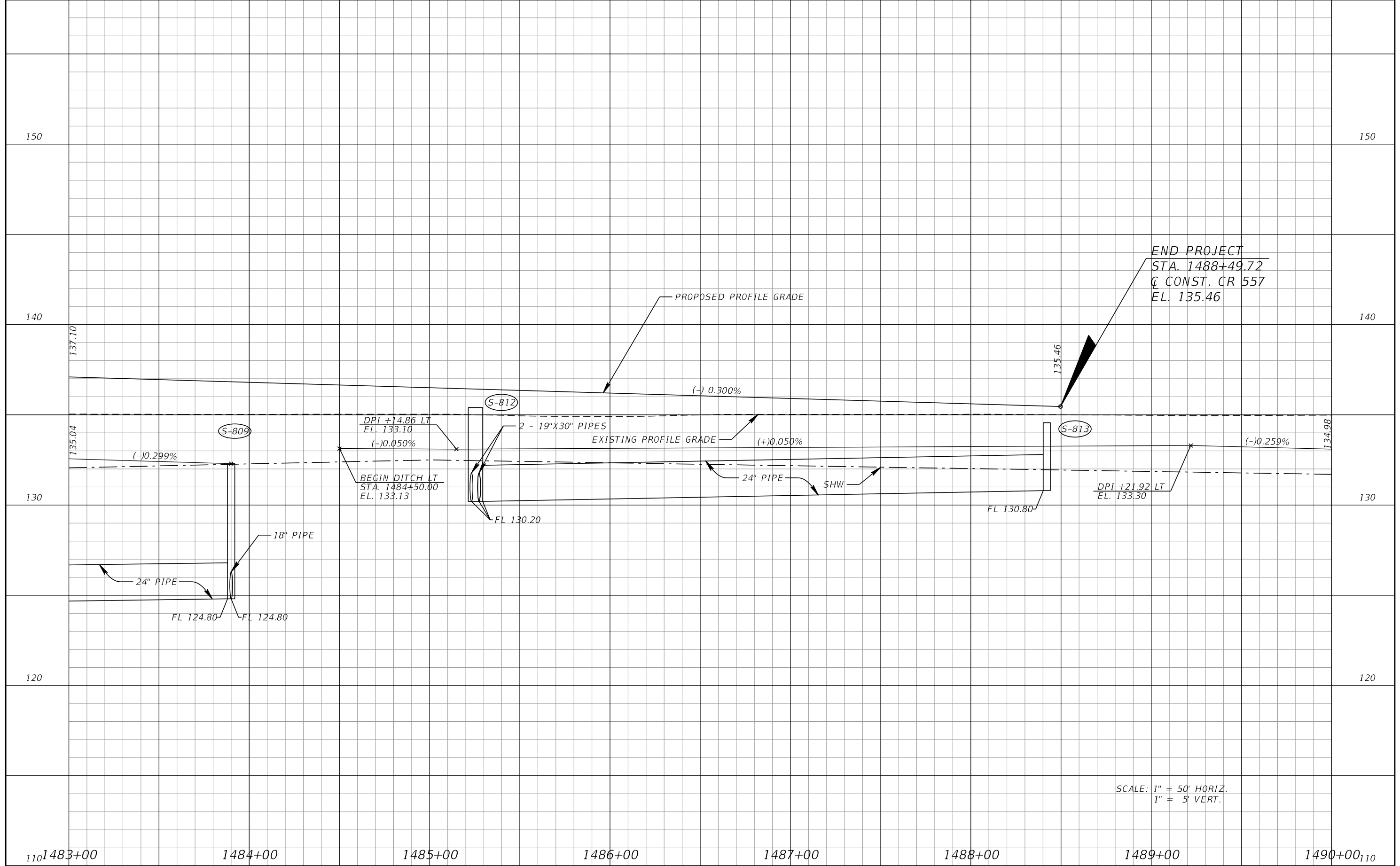
KEVIN E. KNUDSEN, P.E.
P.E. LICENSE NUMBER 41062
DEWBERRY ENGINEERS INC.
800 NORTH MAGNOLIA AVE., SUITE 1000
ORLANDO, FL 32803

POLK COUNTY ROADS AND DRAINAGE DIVISION		
ROAD NO.	COUNTY	PROJECT ID
CR 557	POLK	18-73

ROADWAY PROFILE (43)
CR 557

SHEET NO.
141

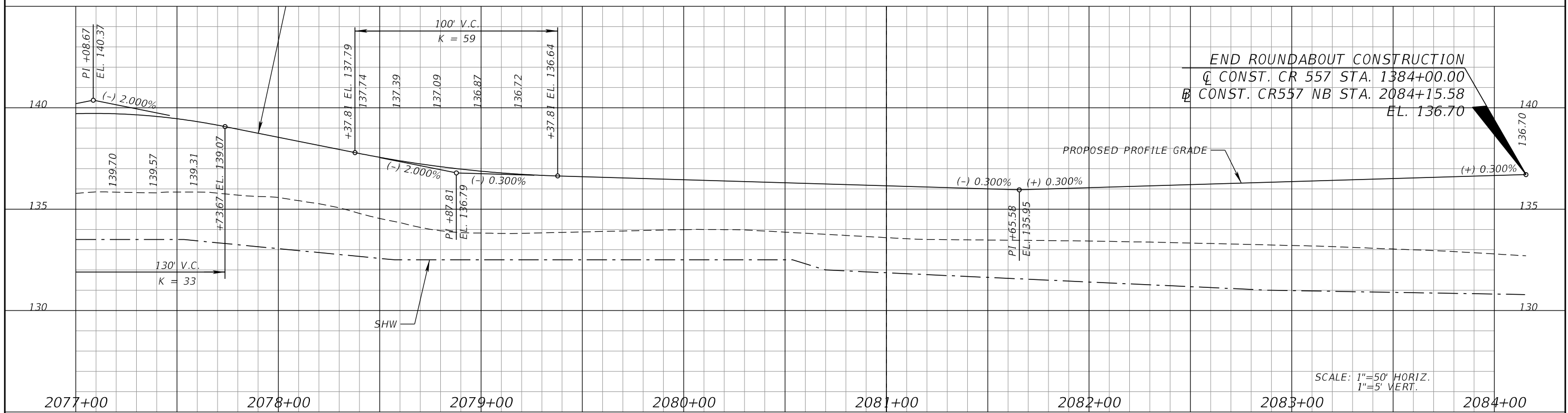
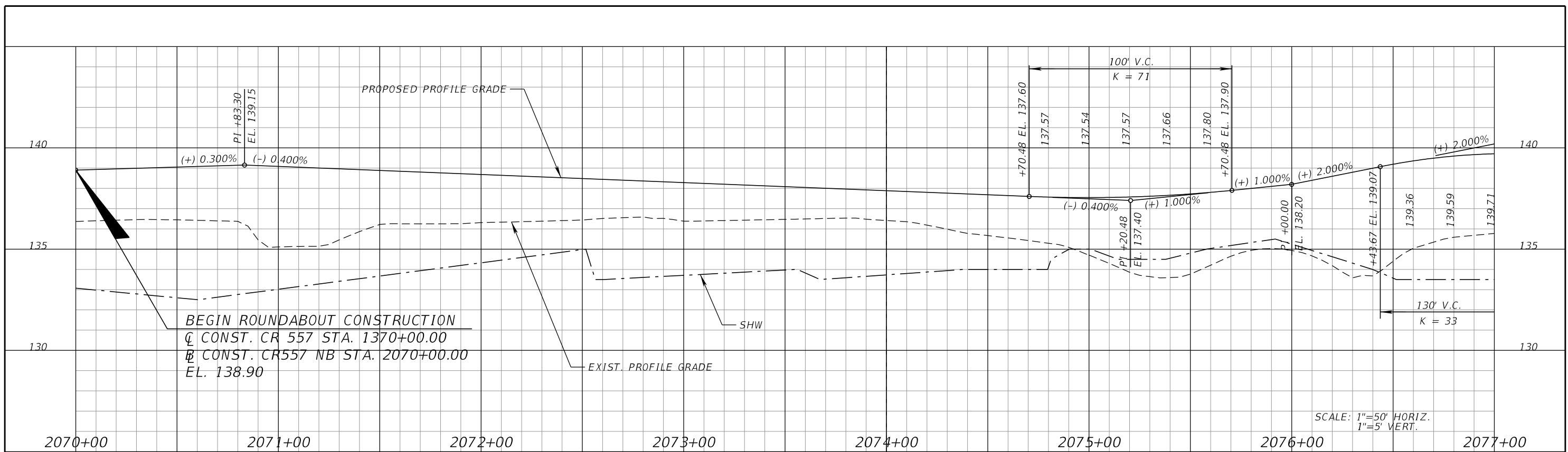
THE OFFICIAL RECORD OF THIS SHEET IS THE ELECTRONIC FILE DIGITALLY SIGNED AND SEALED UNDER RULE 61G15-23.004, F.A.C.



SCALE: 1" = 50' HORIZ.
1" = 5' VERT.

110	1483+00	1484+00	1485+00	1486+00	1487+00	1488+00	1489+00	1490+00	110														
<table border="1"> <thead> <tr> <th colspan="2">REVISIONS</th> </tr> <tr> <th>DATE</th> <th>DESCRIPTION</th> </tr> </thead> <tbody> <tr> <td> </td> <td> </td> </tr> </tbody> </table>			REVISIONS		DATE	DESCRIPTION			KEVIN E. KNUDSEN, P.E. P.E. LICENSE NUMBER 41062 DEWBERRY ENGINEERS INC. 800 NORTH MAGNOLIA AVE., SUITE 1000 ORLANDO, FL 32803			POLK COUNTY ROADS AND DRAINAGE DIVISION <table border="1"> <tr> <th>ROAD NO.</th> <th>COUNTY</th> <th>PROJECT ID</th> </tr> <tr> <td>CR 557</td> <td>POLK</td> <td>18-73</td> </tr> </table>			ROAD NO.	COUNTY	PROJECT ID	CR 557	POLK	18-73	ROADWAY PROFILE (44) CR 557		SHEET NO. 142
REVISIONS																							
DATE	DESCRIPTION																						
ROAD NO.	COUNTY	PROJECT ID																					
CR 557	POLK	18-73																					

THE OFFICIAL RECORD OF THIS SHEET IS THE ELECTRONIC FILE DIGITALLY SIGNED AND SEALED UNDER RULE 61G15-23.004, F.A.C.



REVISIONS			
DATE	DESCRIPTION	DATE	DESCRIPTION

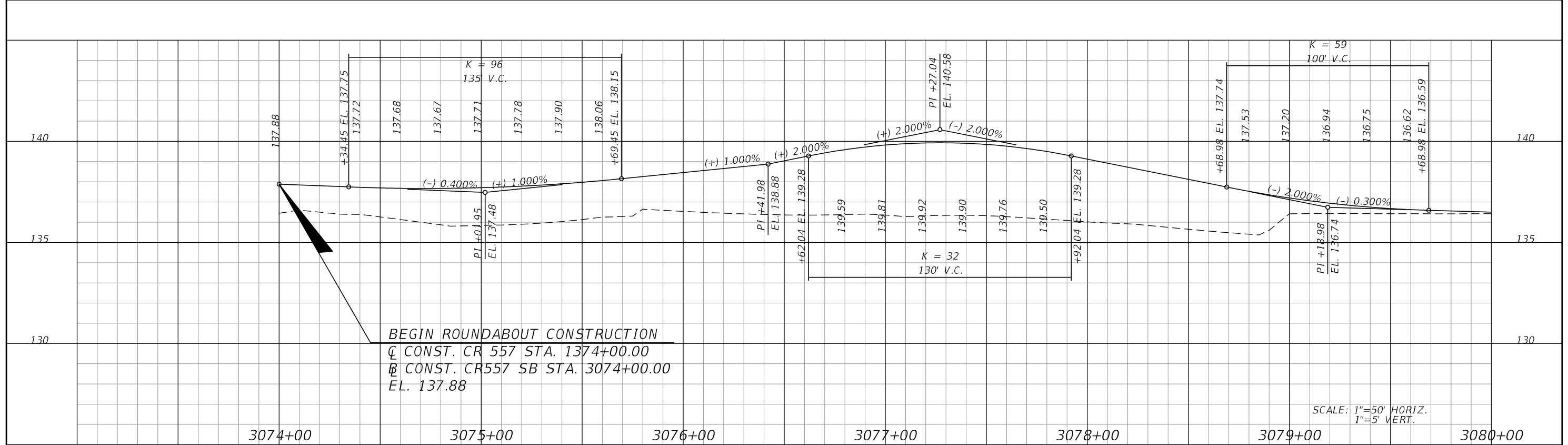
KEVIN E. KNUDSEN, P.E.
 P.E. LICENSE NUMBER 41062
 DEWBERRY ENGINEERS INC.
 800 NORTH MAGNOLIA AVE., SUITE 1000
 ORLANDO, FL 32803

POLK COUNTY ROADS AND DRAINAGE DIVISION		
ROAD NO.	COUNTY	PROJECT ID
CR 557	POLK	18-73

**ROUNDABOUT @ CR-557A
 NORTHBOUND APPROACH
 PROFILE SHEET**

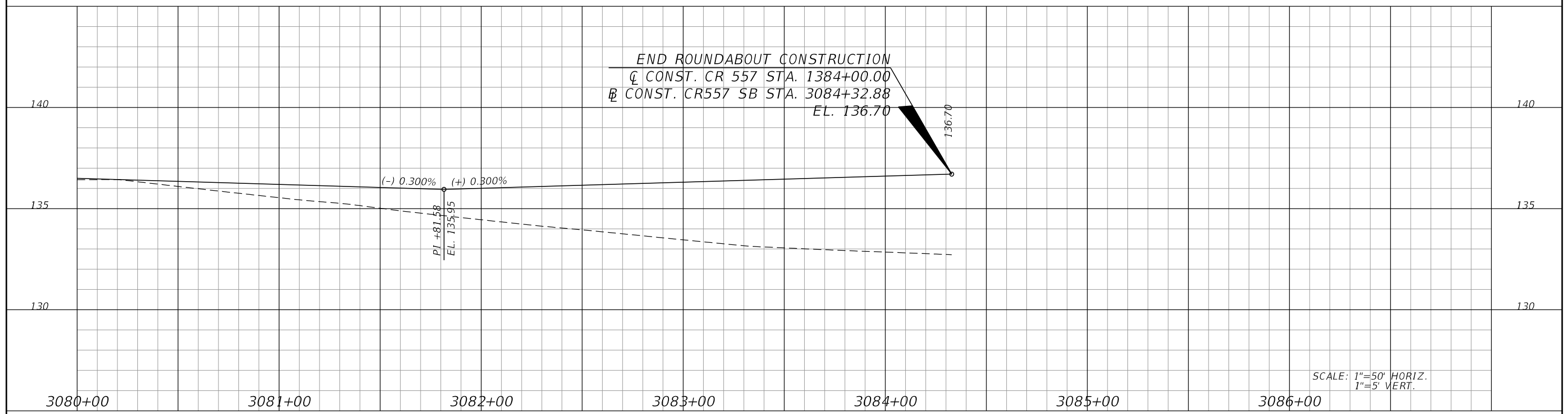
SHEET NO.
143

THE OFFICIAL RECORD OF THIS SHEET IS THE ELECTRONIC FILE DIGITALLY SIGNED AND SEALED UNDER RULE 61G15-23.004, F.A.C.



BEGIN ROUNDABOUT CONSTRUCTION
 C CONST. CR 557 STA. 1374+00.00
 B CONST. CR557 SB STA. 3074+00.00
 EL. 137.88

SCALE: 1"=50' HORIZ.
 1"=5' VERT.

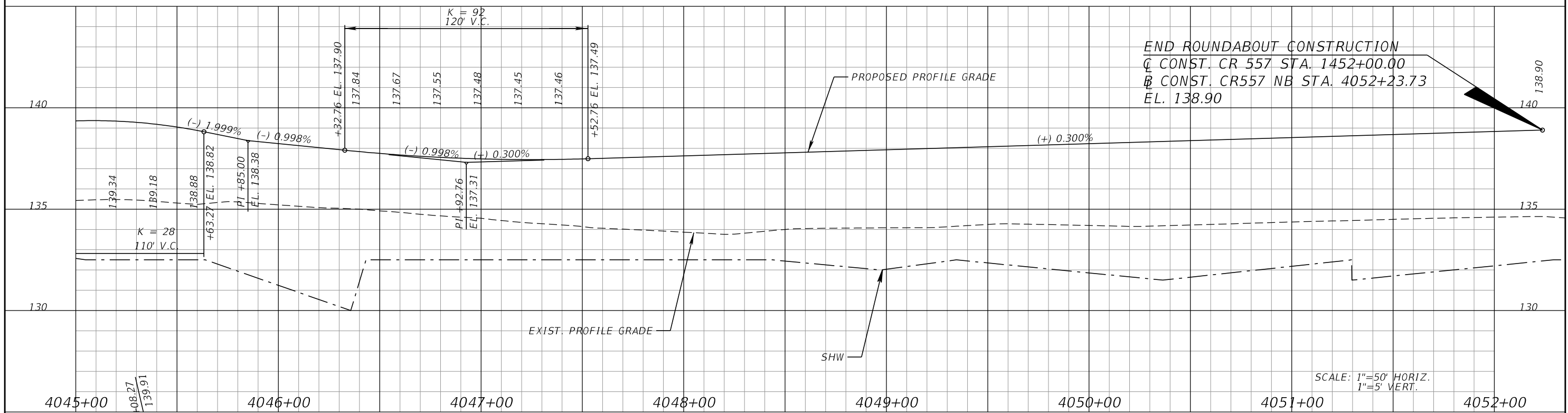
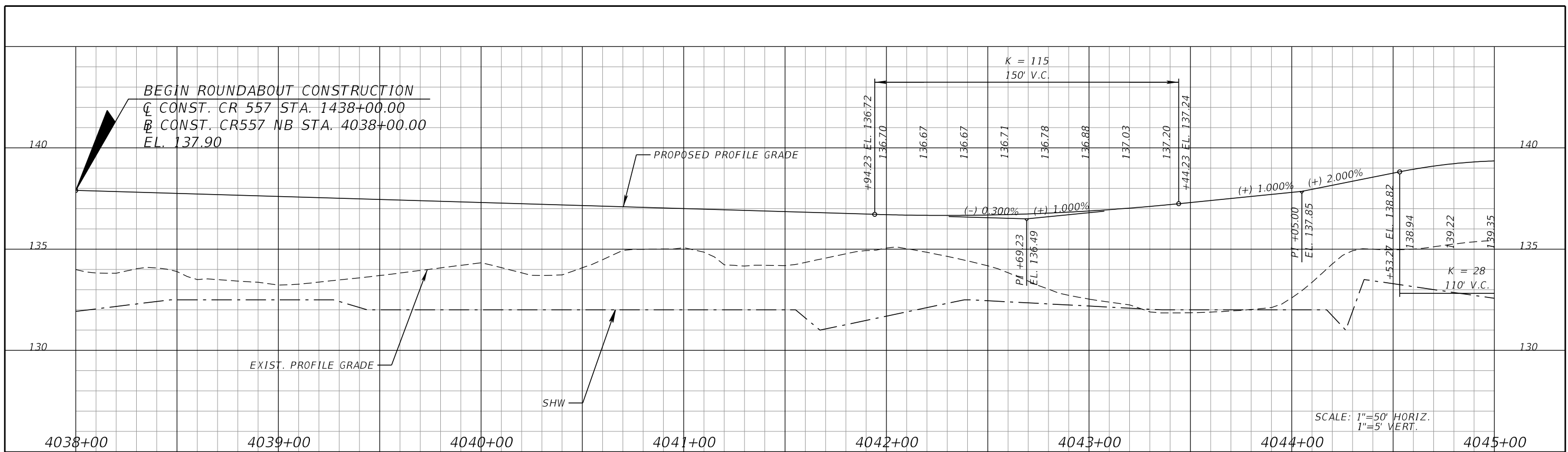


END ROUNDABOUT CONSTRUCTION
 C CONST. CR 557 STA. 1384+00.00
 B CONST. CR557 SB STA. 3084+32.88
 EL. 136.70

SCALE: 1"=50' HORIZ.
 1"=5' VERT.

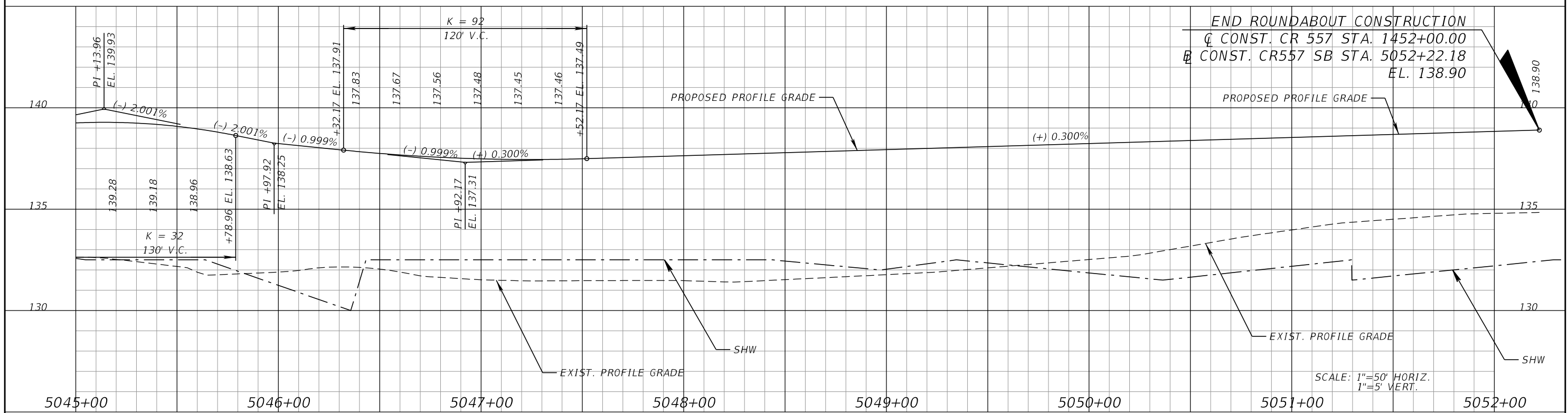
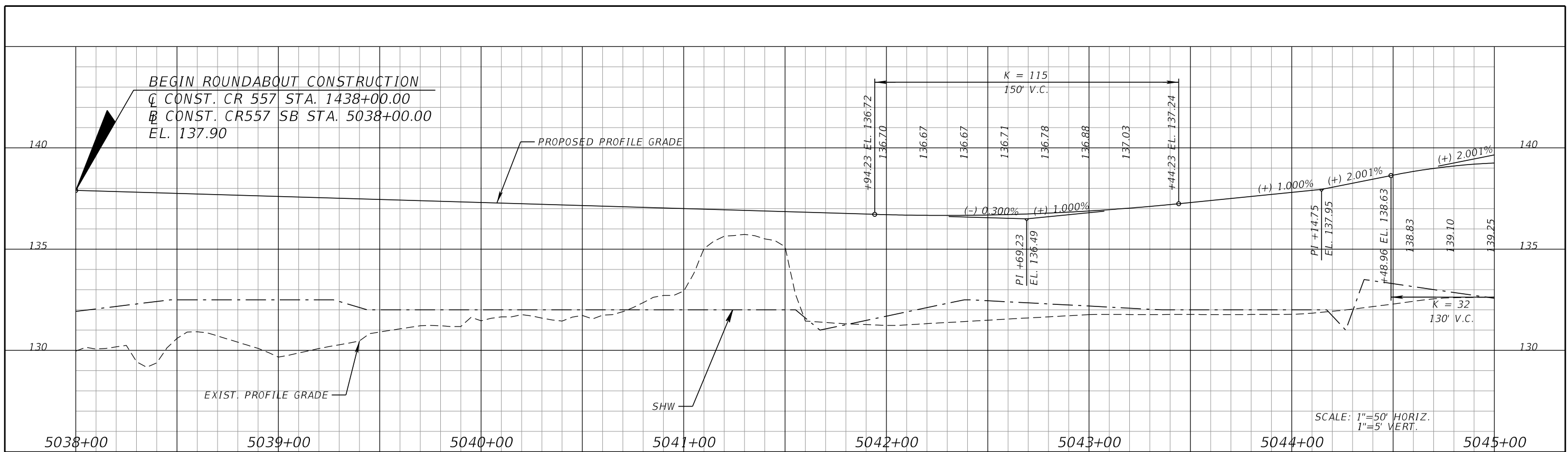
REVISIONS				KEVIN E. KNUDSEN, P.E. P.E. LICENSE NUMBER 41062 DEWBERRY ENGINEERS INC. 800 NORTH MAGNOLIA AVE., SUITE 1000 ORLANDO, FL 32803	POLK COUNTY ROADS AND DRAINAGE DIVISION			ROUNDABOUT @ CR 557A SOUTHBOUND APPROACH PROFILE SHEET	SHEET NO. 144
DATE	DESCRIPTION	DATE	DESCRIPTION		ROAD NO.	COUNTY	PROJECT ID		
					CR 557	POLK	18-73		

THE OFFICIAL RECORD OF THIS SHEET IS THE ELECTRONIC FILE DIGITALLY SIGNED AND SEALED UNDER RULE 61G15-23.004, F.A.C.



REVISIONS				KEVIN E. KNUDSEN, P.E. P.E. LICENSE NUMBER 41062 DEWBERRY ENGINEERS INC. 800 NORTH MAGNOLIA AVE., SUITE 1000 ORLANDO, FL 32803	POLK COUNTY ROADS AND DRAINAGE DIVISION			ROUNDABOUT @ POLK CITY RD. NB APPROACH PROFILE SHEET	SHEET NO. 145
DATE	DESCRIPTION	DATE	DESCRIPTION		ROAD NO.	COUNTY	PROJECT ID		
					CR 557	POLK	18-73		

THE OFFICIAL RECORD OF THIS SHEET IS THE ELECTRONIC FILE DIGITALLY SIGNED AND SEALED UNDER RULE 61G15-23.004, F.A.C.



REVISIONS			
DATE	DESCRIPTION	DATE	DESCRIPTION

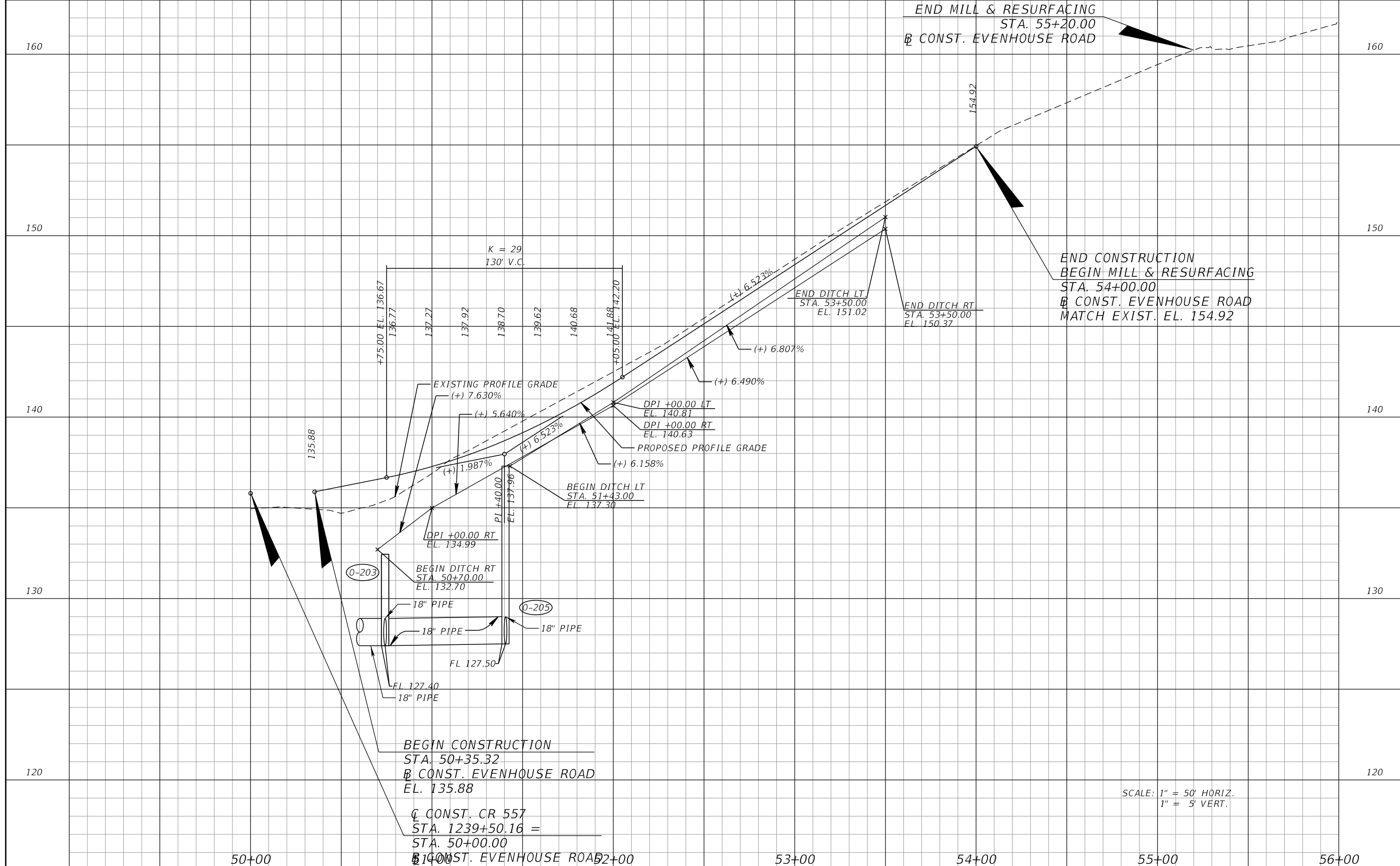
KEVIN E. KNUDSEN, P.E.
P.E. LICENSE NUMBER 41062
DEWBERRY ENGINEERS INC.
800 NORTH MAGNOLIA AVE., SUITE 1000
ORLANDO, FL 32803

POLK COUNTY ROADS AND DRAINAGE DIVISION		
ROAD NO.	COUNTY	PROJECT ID
CR 557	POLK	18-73

**ROUNDABOUT @ POLK CITY RD.
SOUTHBOUND APPROACH
PROFILE SHEET**

SHEET NO.
146

THE OFFICIAL RECORD OF THIS SHEET IS THE ELECTRONIC FILE DIGITALLY SIGNED AND SEALED UNDER RULE 61G15-23.004, F.A.C.



SCALE: 1" = 50' HORIZ.
 1" = 5' VERT.

REVISIONS	
DATE	DESCRIPTION

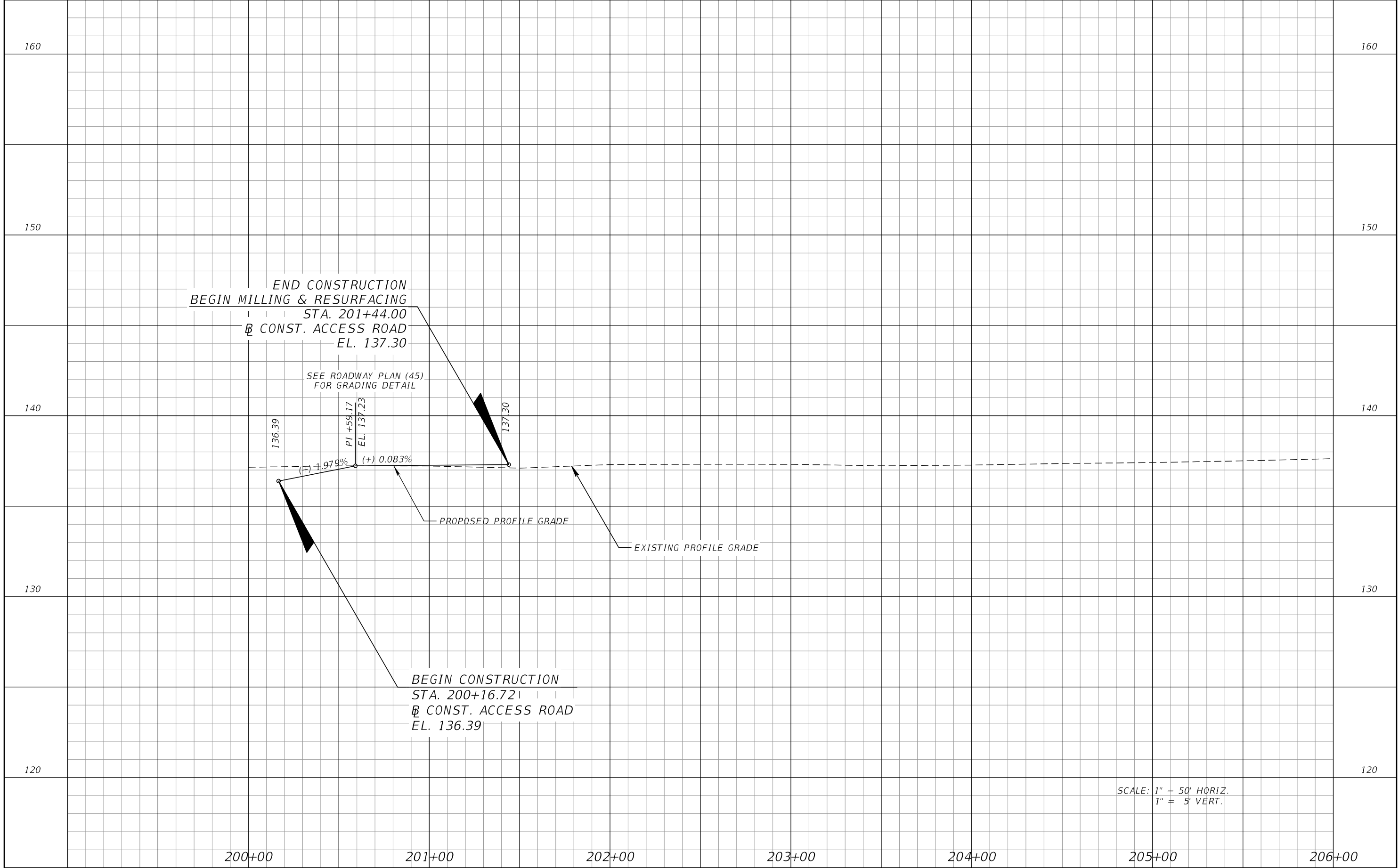
KEVIN E. KNUDSEN, P.E.
 P.E. LICENSE NUMBER 41062
 DEWBERRY ENGINEERS INC.
 800 NORTH MAGNOLIA AVE., SUITE 1000
 ORLANDO, FL 32803

POLK COUNTY ROADS AND DRAINAGE DIVISION		
ROAD NO.	COUNTY	PROJECT ID
CR 557	POLK	18-73

ROADWAY PROFILE (45)
EVENHOUSE ROAD

SHEET NO.
 147

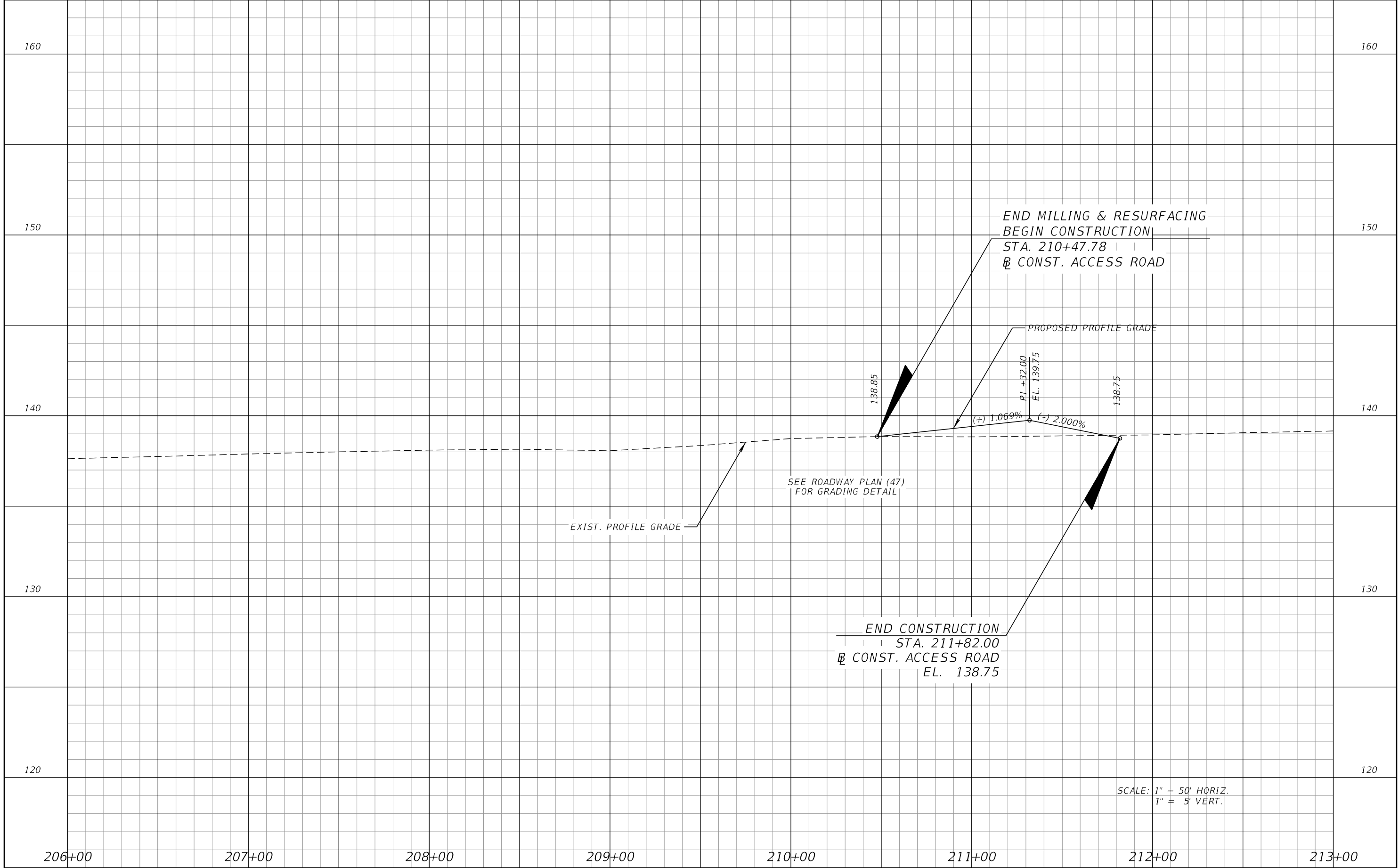
THE OFFICIAL RECORD OF THIS SHEET IS THE ELECTRONIC FILE DIGITALLY SIGNED AND SEALED UNDER RULE 61G15-23.004, F.A.C.



SCALE: 1" = 50' HORIZ.
1" = 5' VERT.

200+00		201+00		202+00		203+00		204+00		205+00		206+00	
REVISIONS				KEVIN E. KNUDSEN, P.E. P.E. LICENSE NUMBER 41062 DEWBERRY ENGINEERS INC. 800 NORTH MAGNOLIA AVE., SUITE 1000 ORLANDO, FL 32803				POLK COUNTY ROADS AND DRAINAGE DIVISION			ROADWAY PROFILE (46) ACCESS ROAD		SHEET NO.
DATE	DESCRIPTION	DATE	DESCRIPTION					ROAD NO.	COUNTY	PROJECT ID			148
							CR 557	POLK	18-73				

THE OFFICIAL RECORD OF THIS SHEET IS THE ELECTRONIC FILE DIGITALLY SIGNED AND SEALED UNDER RULE 61G15-23.004, F.A.C.



SCALE: 1" = 50' HORIZ.
1" = 5' VERT.

REVISIONS			
DATE	DESCRIPTION	DATE	DESCRIPTION

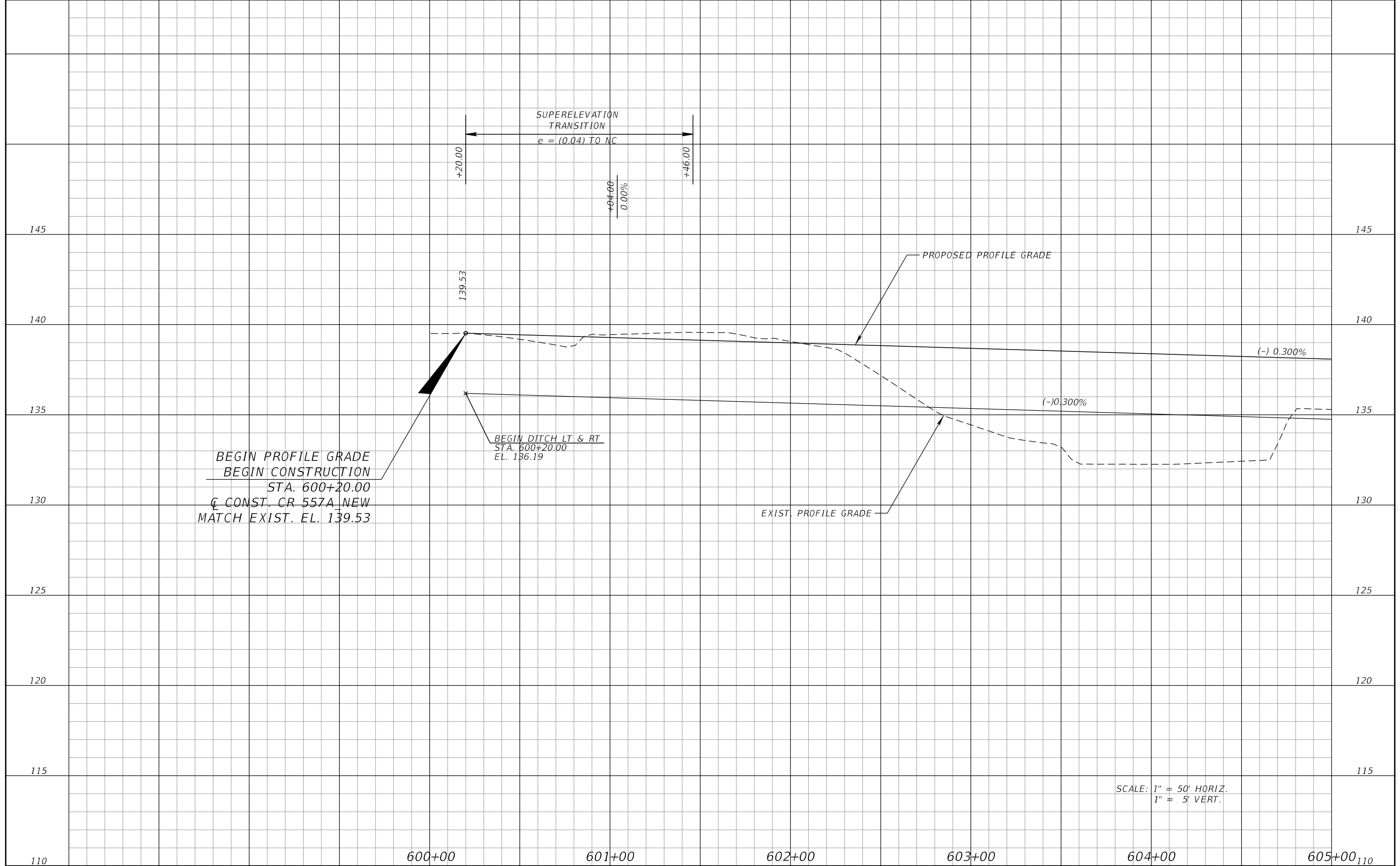
KEVIN E. KNUDSEN, P.E.
P.E. LICENSE NUMBER 41062
DEWBERRY ENGINEERS INC.
800 NORTH MAGNOLIA AVE., SUITE 1000
ORLANDO, FL 32803

POLK COUNTY ROADS AND DRAINAGE DIVISION		
ROAD NO.	COUNTY	PROJECT ID
CR 557	POLK	18-73

ROADWAY PROFILE (47)
ACCESS ROAD

SHEET NO.
149

THE OFFICIAL RECORD OF THIS SHEET IS THE ELECTRONIC FILE DIGITALLY SIGNED AND SEALED UNDER RULE 61G15-23.004, F.A.C.



BEGIN PROFILE GRADE
 BEGIN CONSTRUCTION
 STA. 600+20.00
 C CONST. CR 557A NEW
 MATCH EXIST. EL. 139.53

SUPERELEVATION
 TRANSITION
 $e = (0.04) \text{ TO NC}$

+20.00

+46.00

+04.00
 0.00%

139.53

BEGIN DITCH LT & RT
 STA. 600+20.00
 EL. 136.19

PROPOSED PROFILE GRADE

EXIST. PROFILE GRADE

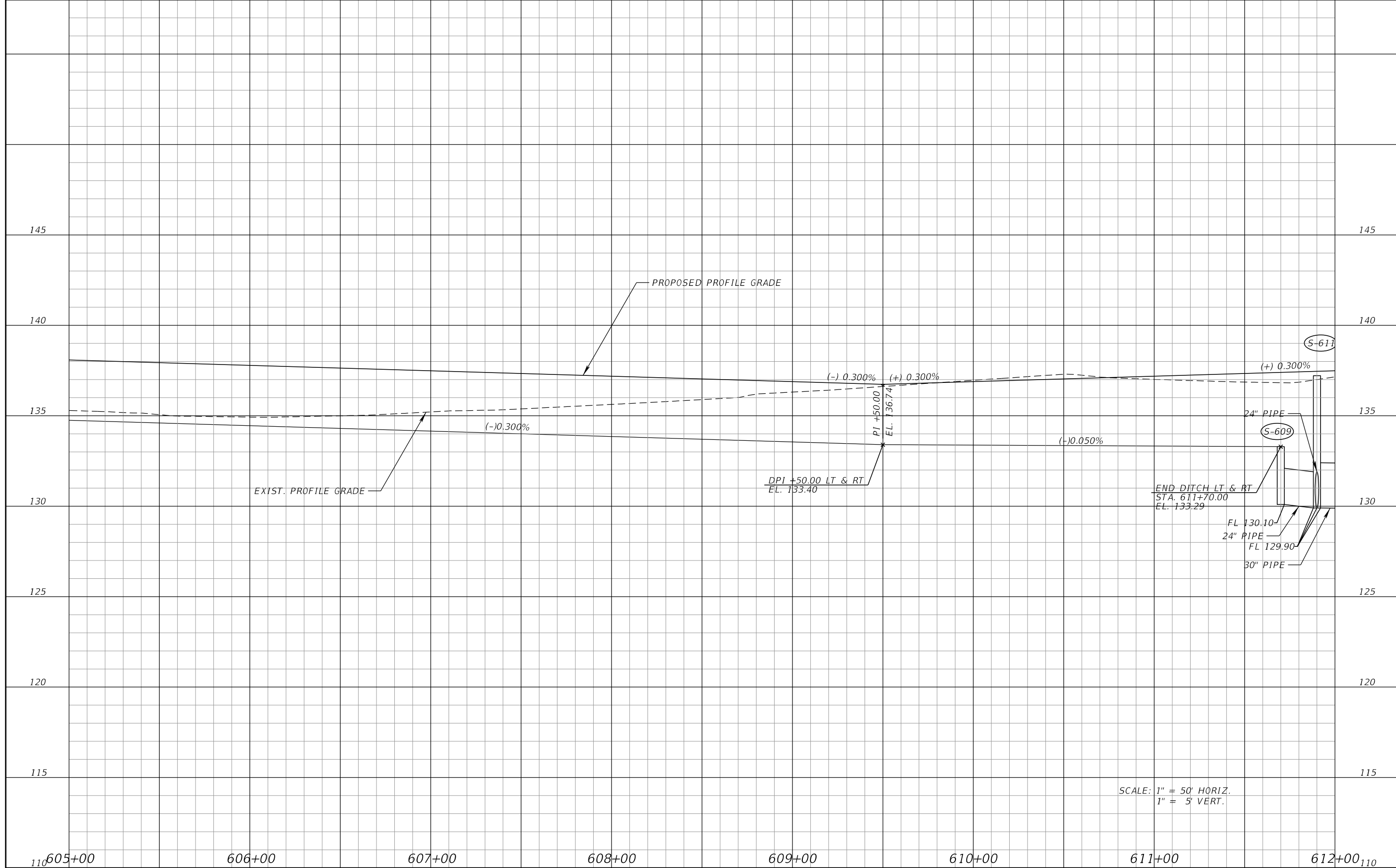
(-) 0.300%

(-) 0.300%

SCALE: 1" = 50' HORIZ.
 1" = 5' VERT.

<table border="1"> <thead> <tr> <th colspan="2">REVISIONS</th> </tr> <tr> <th>DATE</th> <th>DESCRIPTION</th> </tr> </thead> <tbody> <tr> <td> </td> <td> </td> </tr> </tbody> </table>				REVISIONS		DATE	DESCRIPTION			KEVIN E. KNUDSEN, P.E. P.E. LICENSE NUMBER 41062 DEWBERRY ENGINEERS INC. 800 NORTH MAGNOLIA AVE., SUITE 1000 ORLANDO, FL 32803	POLK COUNTY ROADS AND DRAINAGE DIVISION			ROADWAY PROFILE (49) CR 557A	SHEET NO. 150
REVISIONS															
DATE	DESCRIPTION														
		ROAD NO.	COUNTY	PROJECT ID											
		CR 557	POLK	18-73											

THE OFFICIAL RECORD OF THIS SHEET IS THE ELECTRONIC FILE DIGITALLY SIGNED AND SEALED UNDER RULE 61G15-23.004, F.A.C.



SCALE: 1" = 50' HORIZ.
1" = 5' VERT.

REVISIONS			
DATE	DESCRIPTION	DATE	DESCRIPTION

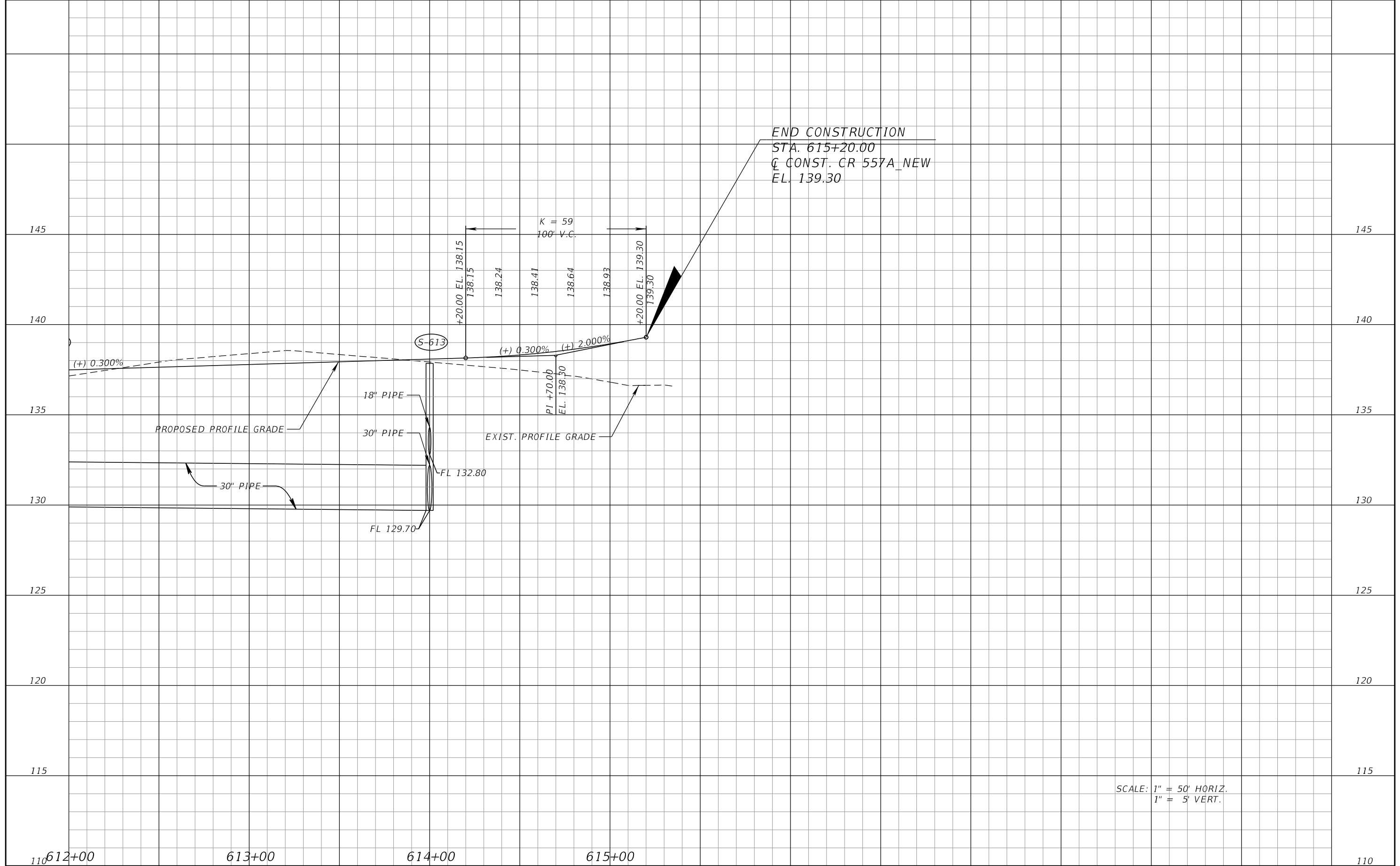
KEVIN E. KNUDSEN, P.E.
P.E. LICENSE NUMBER 41062
DEWBERRY ENGINEERS INC.
800 NORTH MAGNOLIA AVE., SUITE 1000
ORLANDO, FL 32803

POLK COUNTY ROADS AND DRAINAGE DIVISION		
ROAD NO.	COUNTY	PROJECT ID
CR 557	POLK	18-73

ROADWAY PROFILE (50)
CR 557A

SHEET NO.
151

THE OFFICIAL RECORD OF THIS SHEET IS THE ELECTRONIC FILE DIGITALLY SIGNED AND SEALED UNDER RULE 61G15-23.004, F.A.C.



END CONSTRUCTION
 STA. 615+20.00
 C CONST. CR 557A_NEW
 EL. 139.30

S-613

SCALE: 1" = 50' HORIZ.
 1" = 5' VERT.

REVISIONS			
DATE	DESCRIPTION	DATE	DESCRIPTION

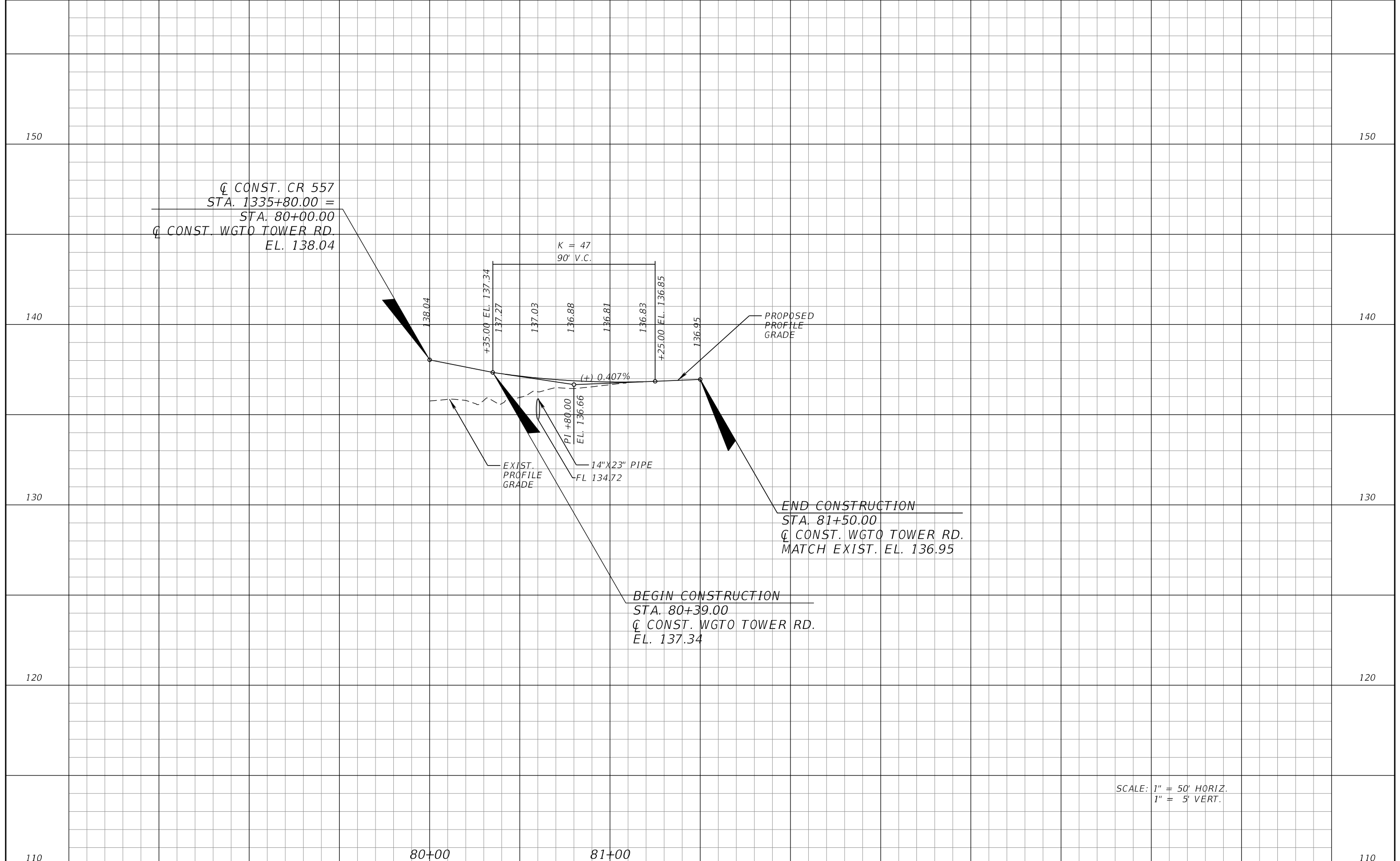
KEVIN E. KNUDSEN, P.E.
 P.E. LICENSE NUMBER 41062
 DEWBERRY ENGINEERS INC.
 800 NORTH MAGNOLIA AVE., SUITE 1000
 ORLANDO, FL 32803

POLK COUNTY ROADS AND DRAINAGE DIVISION		
ROAD NO.	COUNTY	PROJECT ID
CR 557	POLK	18-73

ROADWAY PROFILE (51)
CR 557A

SHEET NO.
152

THE OFFICIAL RECORD OF THIS SHEET IS THE ELECTRONIC FILE DIGITALLY SIGNED AND SEALED UNDER RULE 61G15-23.004, F.A.C.



SCALE: 1" = 50' HORIZ.
1" = 5' VERT.

DATE		DESCRIPTION		REVISIONS		KEVIN E. KNUDSEN, P.E. P.E. LICENSE NUMBER 41062 DEWBERRY ENGINEERS INC. 800 NORTH MAGNOLIA AVE., SUITE 1000 ORLANDO, FL 32803	POLK COUNTY ROADS AND DRAINAGE DIVISION			ROADWAY PROFILE (52) WGTO TOWER ROAD	SHEET NO.
							ROAD NO.	COUNTY	PROJECT ID		153
						CR 557	POLK	18-73			

THE OFFICIAL RECORD OF THIS SHEET IS THE ELECTRONIC FILE DIGITALLY SIGNED AND SEALED UNDER RULE 61G15-23.004, F.A.C.

BEGIN CONSTRUCTION
 STA. 700+80.00
 CONST. POLK CITY ROAD
 EL. 139.07

K = 79
 135' V.C.

140

140

135

135

130

130

125

125

120

120

115

115

110

110

700+00

701+00

702+00

703+00

704+00

705+00

PROPOSED PROFILE GRADE

EXIST. PROFILE GRADE

END MILLING & RESURFACING
 MATCH EXIST.
 STA. 703+85.00
 CONST. POLK CITY ROAD

END CONSTRUCTION
 BEGIN MILLING & RESURFACING
 STA. 703+43.91
 CONST. POLK CITY ROAD
 EL. 135.22

+92.50 EL. 136.82

136.68

136.32

136.01

135.76

135.55

135.40

+27.50 EL. 135.27

135.30

(-) 2.000%

(-) 0.300%

(-) 0.300%

PI +60.00
 EL. 135.47

PI +40.00
 EL. 135.23

135.11

KEVIN E. KNUDSEN, P.E.
 P.E. LICENSE NUMBER 41062
 DEWBERRY ENGINEERS INC.
 800 NORTH MAGNOLIA AVE., SUITE 1000
 ORLANDO, FL 32803

POLK COUNTY ROADS AND DRAINAGE DIVISION		
ROAD NO.	COUNTY	PROJECT ID
CR 557	POLK	18-73

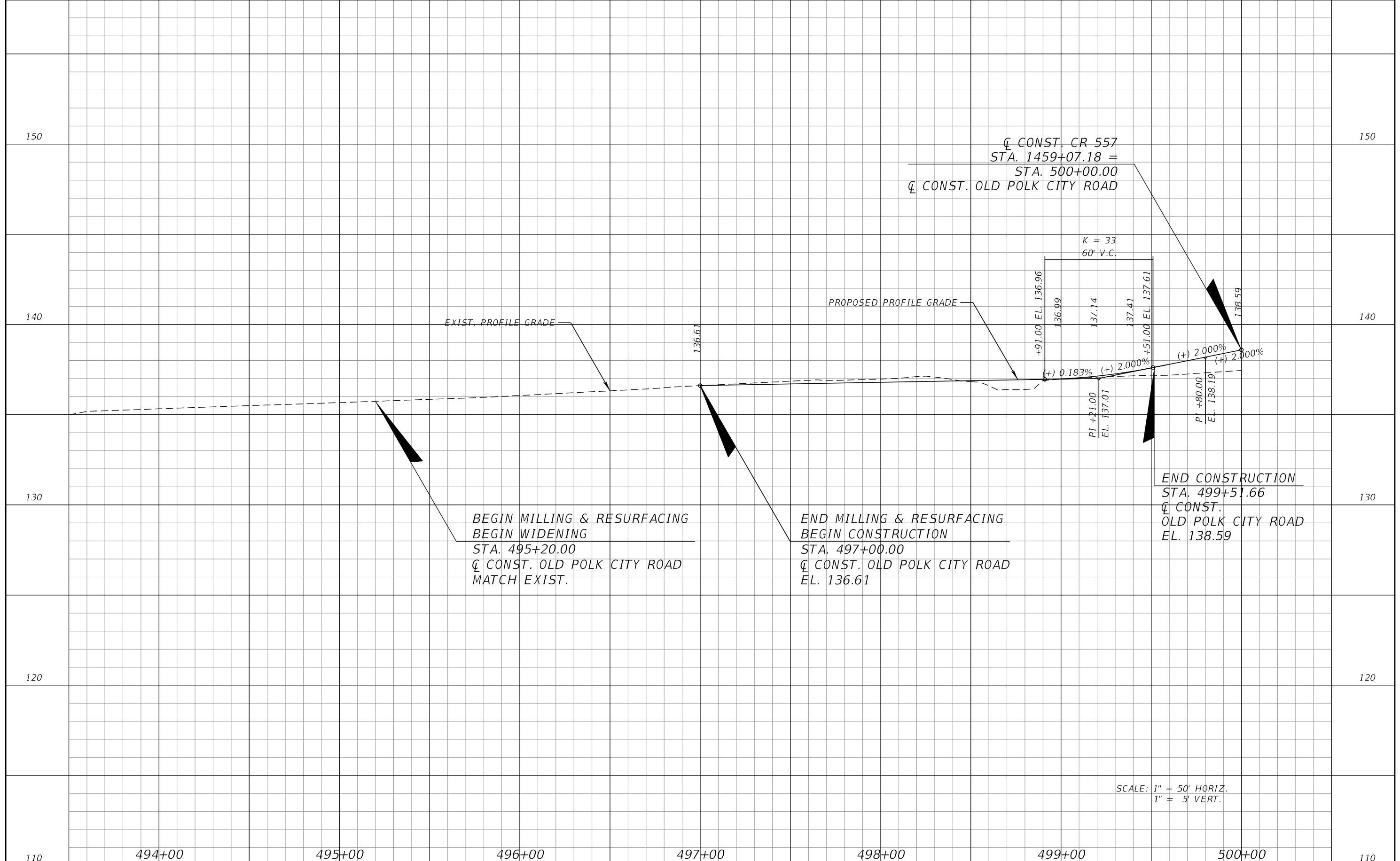
ROADWAY PROFILE (53)
POLK CITY ROAD

SHEET
NO.

154

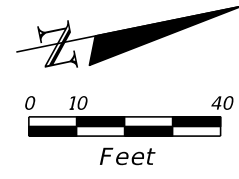
REVISIONS			
DATE	DESCRIPTION	DATE	DESCRIPTION

THE OFFICIAL RECORD OF THIS SHEET IS THE ELECTRONIC FILE DIGITALLY SIGNED AND SEALED UNDER RULE 61G15-23.004, F.A.C.

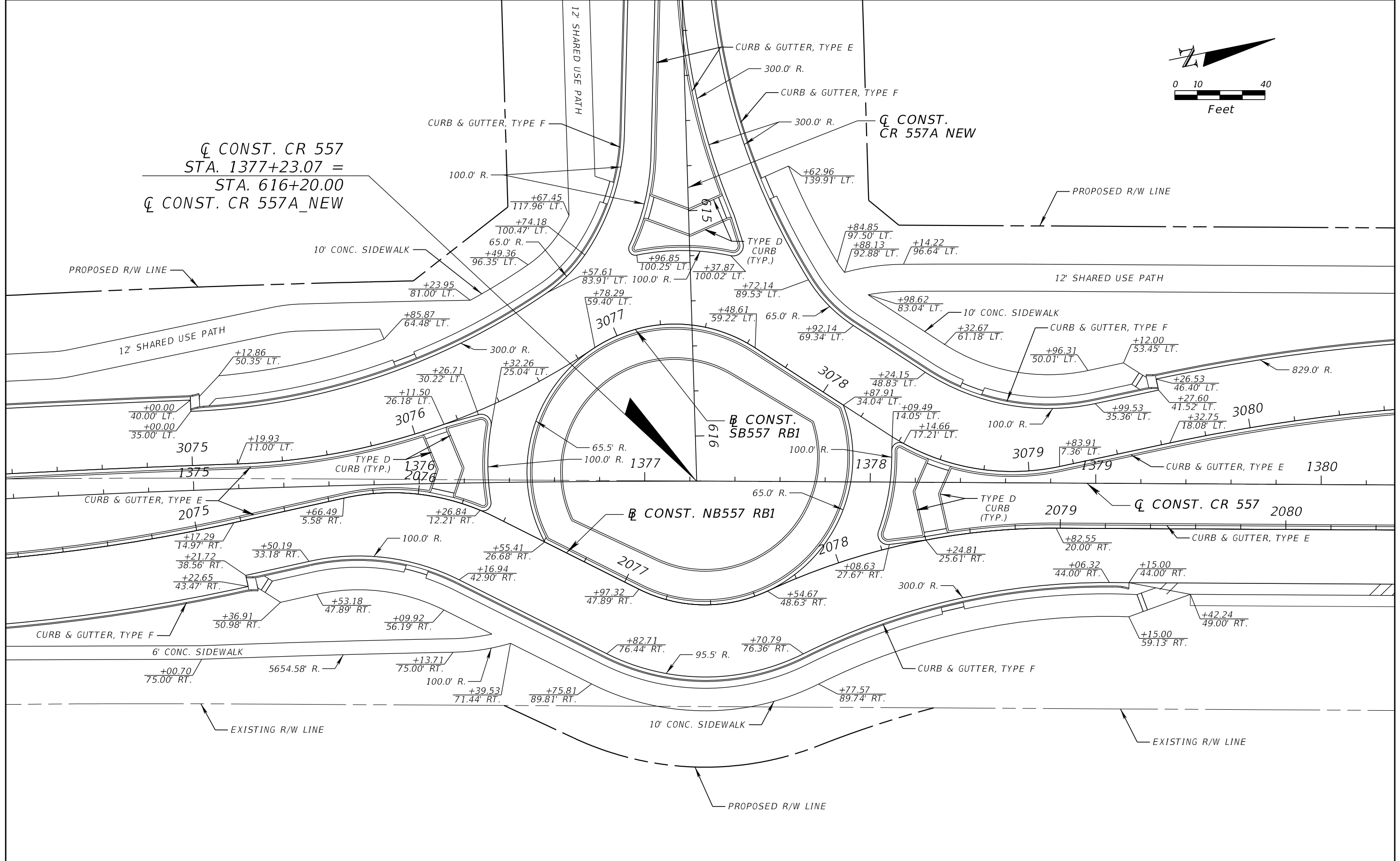


DATE		DESCRIPTION		DATE		DESCRIPTION		KEVIN E. KNUDSEN, P.E. P.E. LICENSE NUMBER 41062 DEWBERRY ENGINEERS INC. 800 NORTH MAGNOLIA AVE., SUITE 1000 ORLANDO, FL 32803	POLK COUNTY ROADS AND DRAINAGE DIVISION			ROADWAY PROFILE (54) OLD POLK CITY ROAD	SHEET NO.
									ROAD NO. CR 557	COUNTY POLK	PROJECT ID 18-73		155

THE OFFICIAL RECORD OF THIS SHEET IS THE ELECTRONIC FILE DIGITALLY SIGNED AND SEALED UNDER RULE 61G15-23.004, F.A.C.



Q CONST. CR 557
 STA. 1377+23.07 =
 STA. 616+20.00
 Q CONST. CR 557A_NEW



REVISIONS			
DATE	DESCRIPTION	DATE	DESCRIPTION

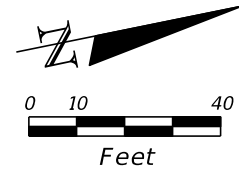
KEVIN E. KNUDSEN, P.E.
 P.E. LICENSE NUMBER 41062
 DEWBERRY ENGINEERS INC.
 800 NORTH MAGNOLIA AVE., SUITE 1000
 ORLANDO, FL 32803

POLK COUNTY ROADS AND DRAINAGE DIVISION		
ROAD NO.	COUNTY	PROJECT NO.
CR 557	POLK	18-73

CR 557 / CR557A
INTERSECTION DETAIL (1)

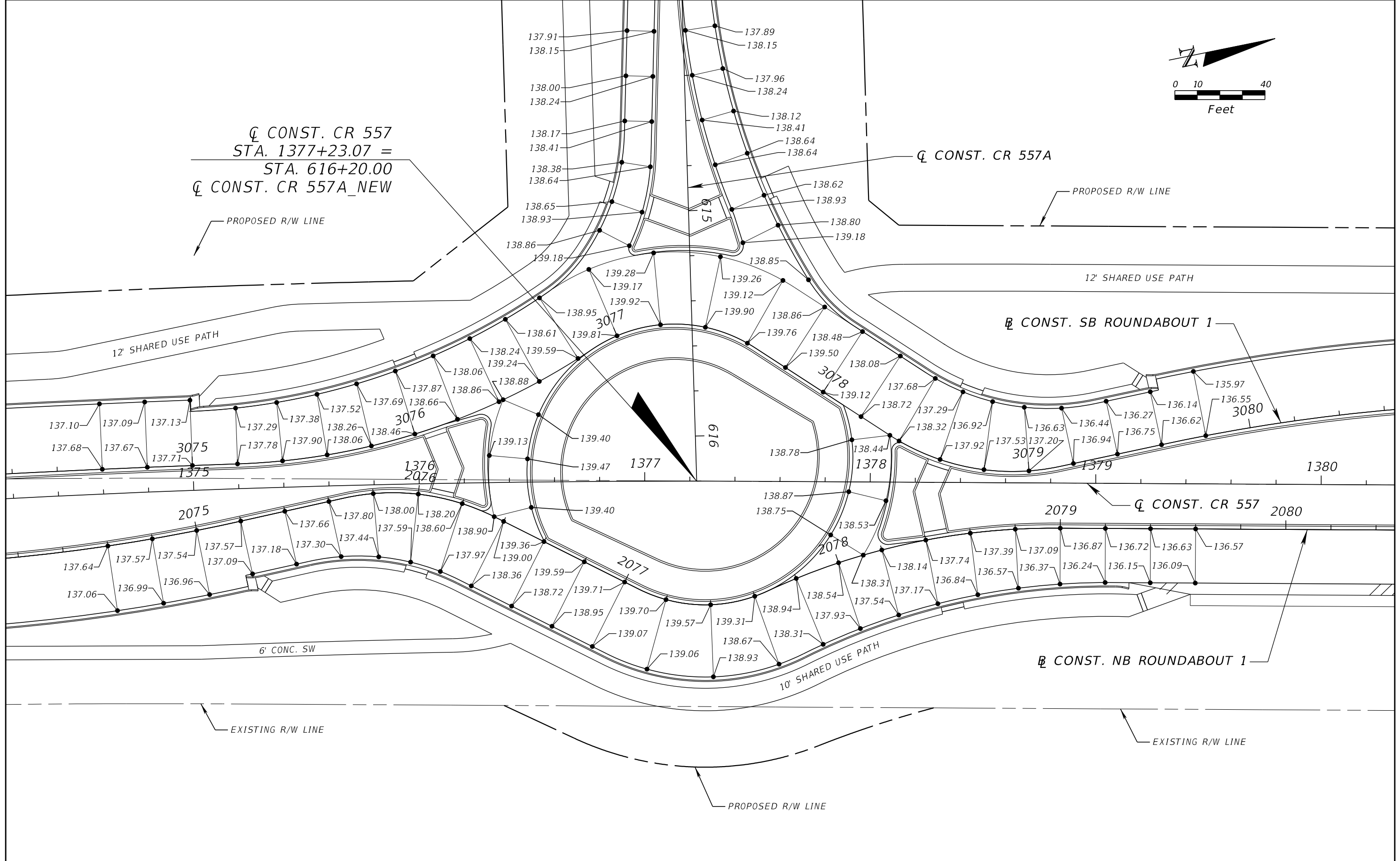
SHEET
 NO.
156

THE OFFICIAL RECORD OF THIS SHEET IS THE ELECTRONIC FILE DIGITALLY SIGNED AND SEALED UNDER RULE 61G15-23.004, F.A.C.



Q CONST. CR 557
 STA. 1377+23.07 =
 STA. 616+20.00
 Q CONST. CR 557A_NEW

Q CONST. CR 557A



REVISIONS			
DATE	DESCRIPTION	DATE	DESCRIPTION

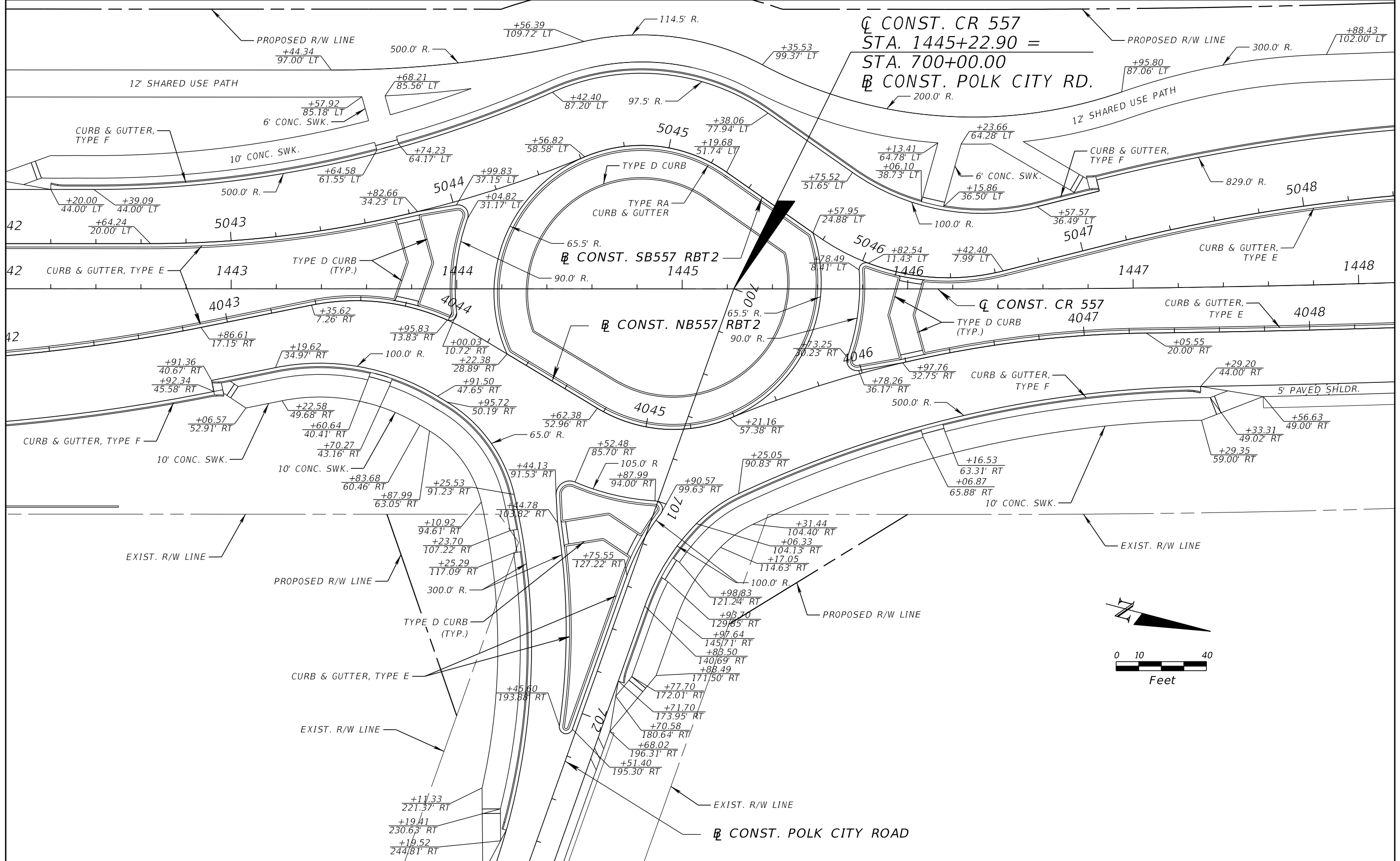
KEVIN E. KNUDSEN, P.E.
 P.E. LICENSE NUMBER 41062
 DEWBERRY ENGINEERS INC.
 800 NORTH MAGNOLIA AVE., SUITE 1000
 ORLANDO, FL 32803

POLK COUNTY ROADS AND DRAINAGE DIVISION		
ROAD NO.	COUNTY	PROJECT NO.
CR 557	POLK	18-73

CR 557 / CR557A
INTERSECTION DETAIL (1A)

SHEET
 NO.
157

THE OFFICIAL RECORD OF THIS SHEET IS THE ELECTRONIC FILE DIGITALLY SIGNED AND SEALED UNDER RULE 61G15-23.004, F.A.C.



THE OFFICIAL RECORD OF THIS SHEET IS THE ELECTRONIC FILE DIGITALLY SIGNED AND SEALED UNDER RULE 61G15-23.004, F.A.C.

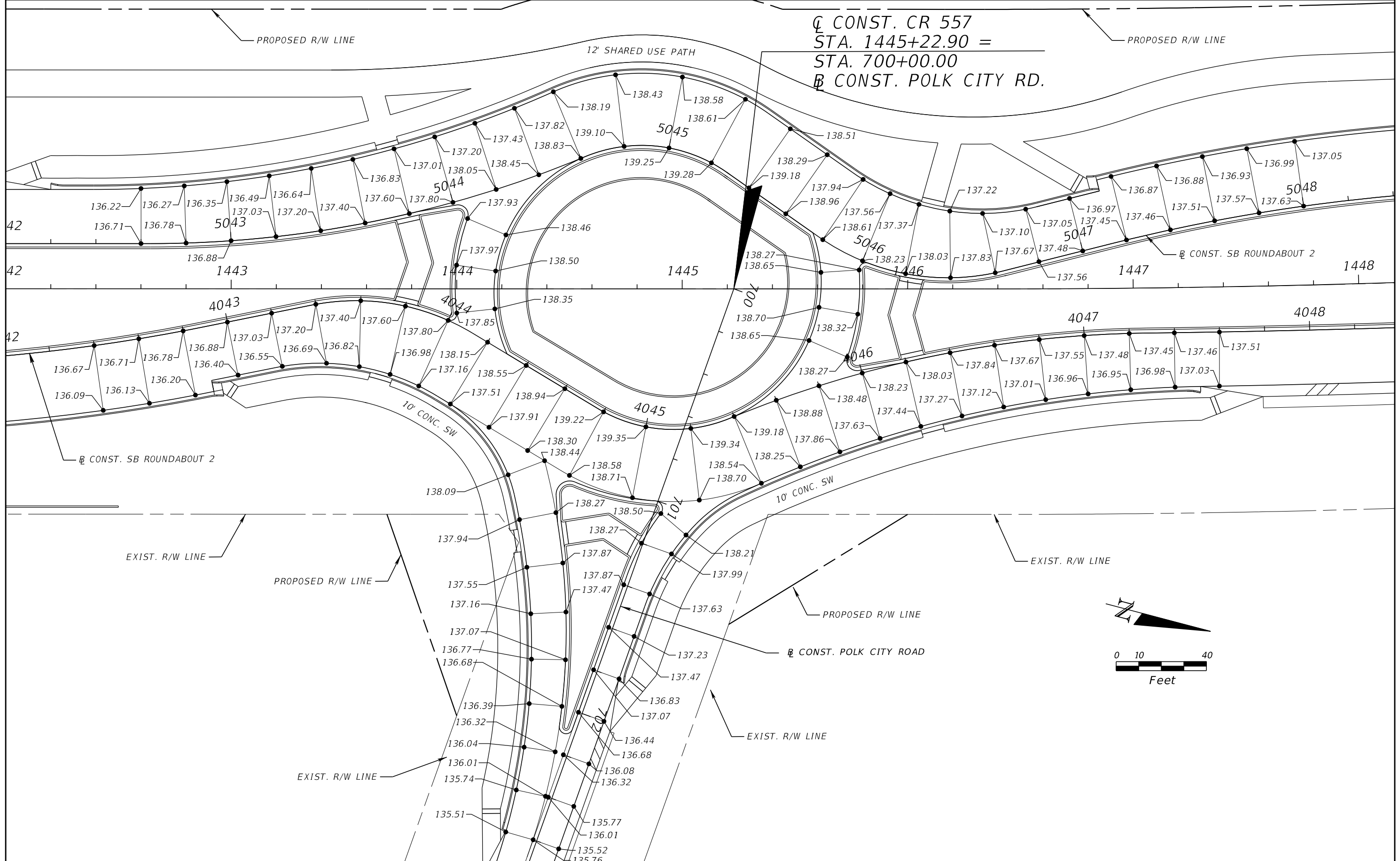
REVISIONS			
DATE	DESCRIPTION	DATE	DESCRIPTION

KEVIN E. KNUDSEN, P.E.
 P.E. LICENSE NUMBER 41062
 DEWBERRY ENGINEERS INC.
 800 NORTH MAGNOLIA AVE., SUITE 1000
 ORLANDO, FL 32803

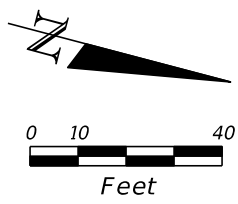
POLK COUNTY ROADS AND DRAINAGE DIVISION		
ROAD NO.	COUNTY	PROJECT NO.
CR 557	POLK	18-73

**CR 557 / POLK CITY ROAD
 INTERSECTION DETAIL (2)**

SHEET NO.
158



Q CONST. CR 557
 STA. 1445+22.90 =
 STA. 700+00.00
 B CONST. POLK CITY RD.



REVISIONS			
DATE	DESCRIPTION	DATE	DESCRIPTION

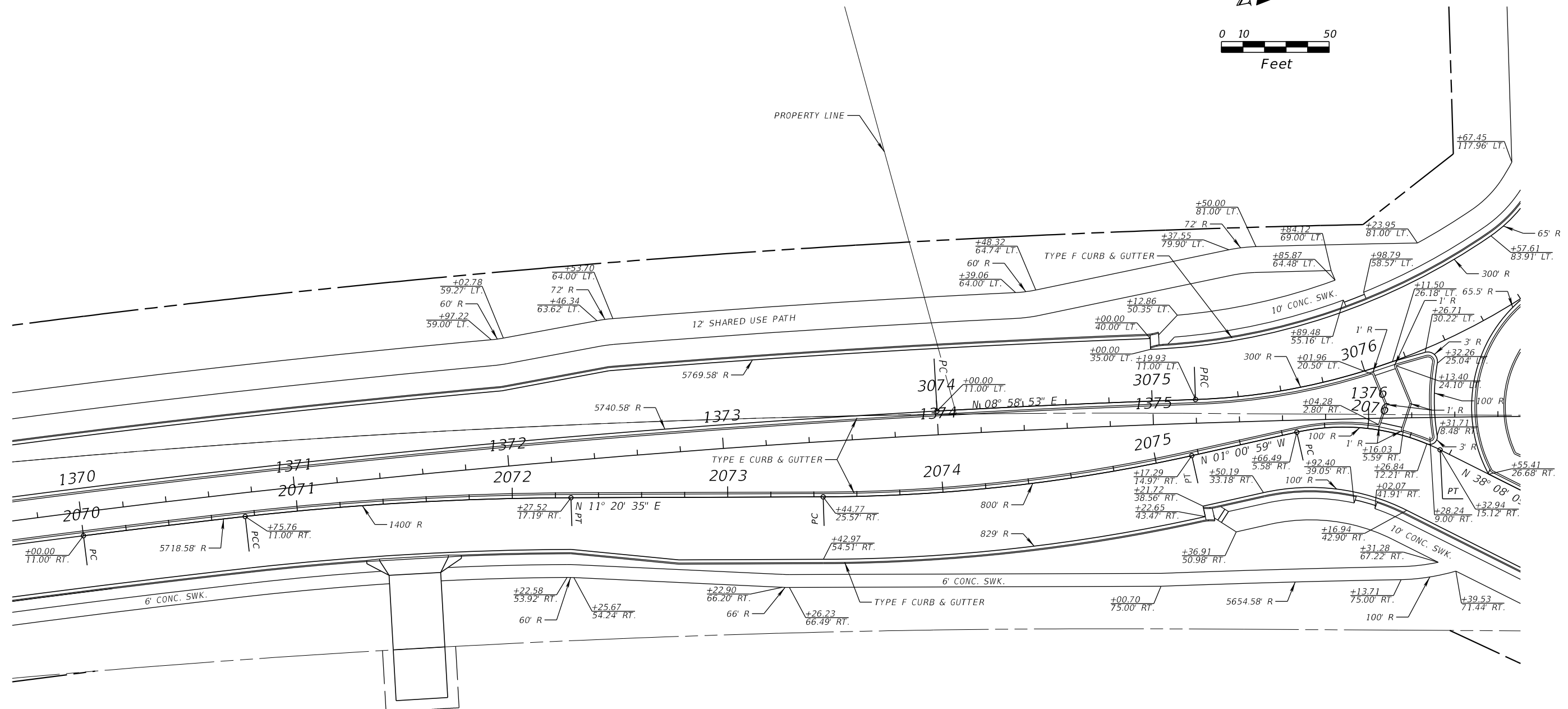
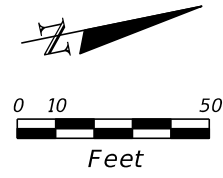
KEVIN E. KNUDSEN, P.E.
 P.E. LICENSE NUMBER 41062
 DEWBERRY ENGINEERS INC.
 800 NORTH MAGNOLIA AVE., SUITE 1000
 ORLANDO, FL 32803

POLK COUNTY ROADS AND DRAINAGE DIVISION		
ROAD NO.	COUNTY	PROJECT NO.
CR 557	POLK	18-73

**CR 557 / POLK CITY ROAD
 INTERSECTION DETAIL (2A)**

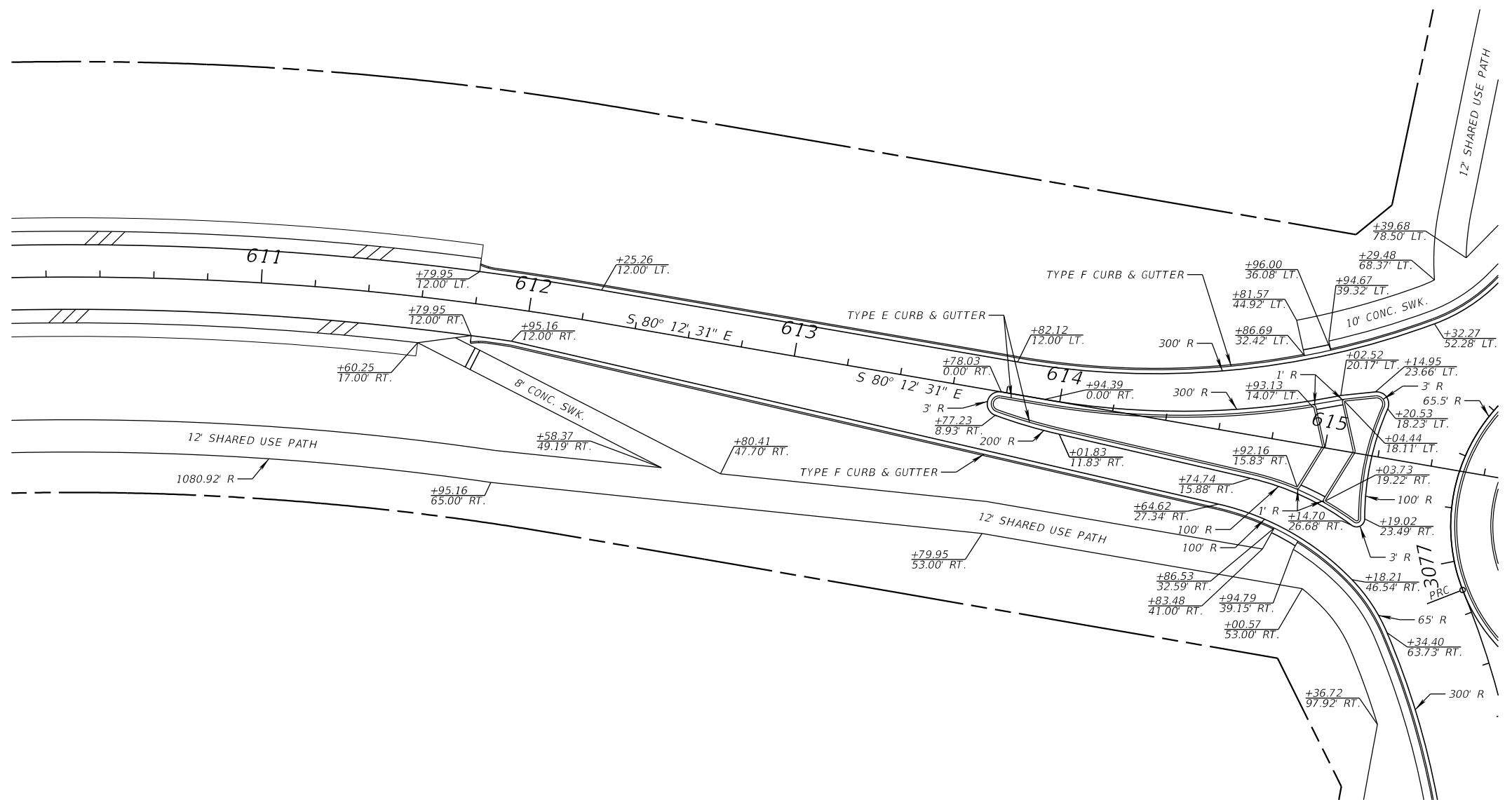
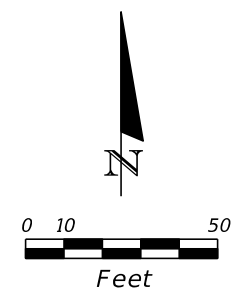
SHEET
 NO.
159

THE OFFICIAL RECORD OF THIS SHEET IS THE ELECTRONIC FILE DIGITALLY SIGNED AND SEALED UNDER RULE 61G15-23.004, F.A.C.



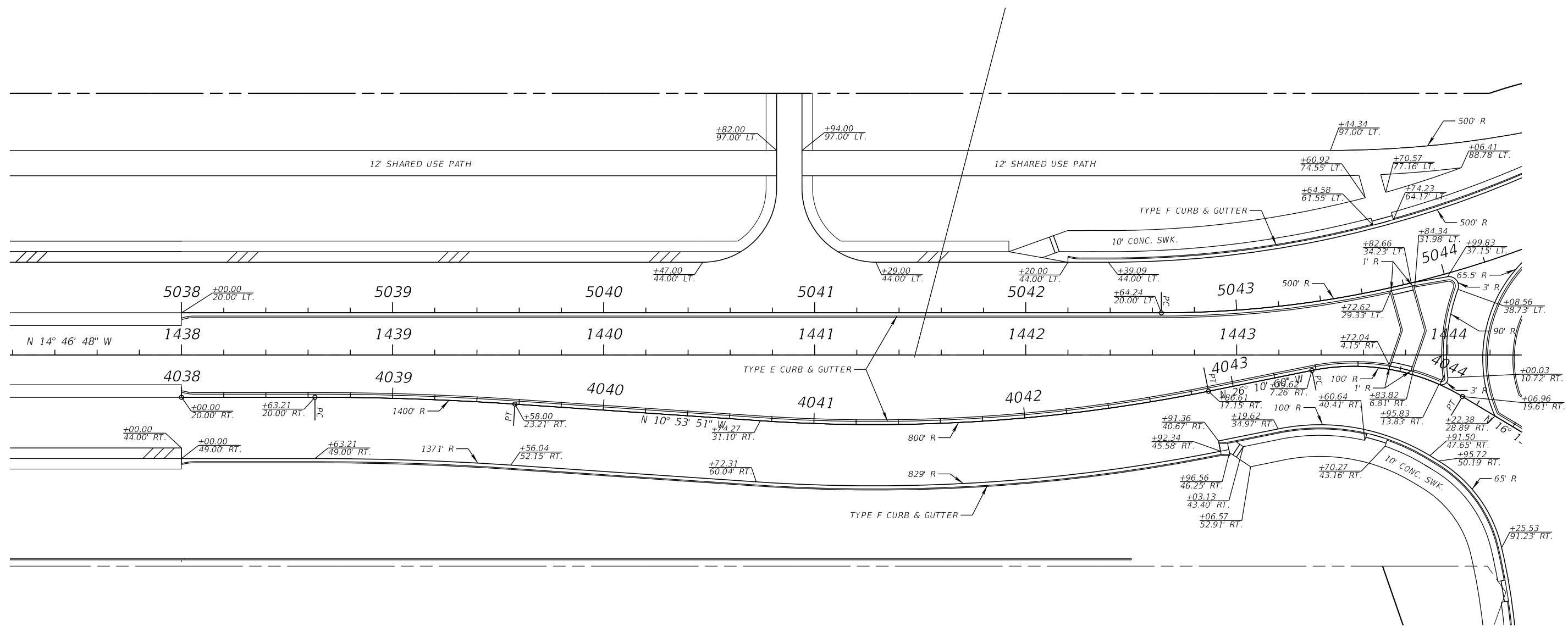
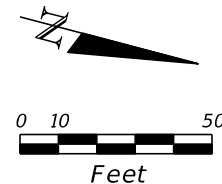
REVISIONS				KEVIN E. KNUDSEN, P.E. P.E. LICENSE NUMBER 41062 DEWBERRY ENGINEERS INC. 800 NORTH MAGNOLIA AVE., SUITE 1000 ORLANDO, FL 32803	POLK COUNTY ROADS AND DRAINAGE DIVISION			SPECIAL DETAILS SPLITTER ISLANDS	SHEET NO.
DATE	DESCRIPTION	DATE	DESCRIPTION		ROAD NO.	COUNTY	PROJECT NO.		
						CR 557	POLK		18-73

THE OFFICIAL RECORD OF THIS SHEET IS THE ELECTRONIC FILE DIGITALLY SIGNED AND SEALED UNDER RULE 61G15-23.004, F.A.C.



REVISIONS				KEVIN E. KNUDSEN, P.E. P.E. LICENSE NUMBER 41062 DEWBERRY ENGINEERS INC. 800 NORTH MAGNOLIA AVE., SUITE 1000 ORLANDO, FL 32803	POLK COUNTY ROADS AND DRAINAGE DIVISION			SPECIAL DETAILS SPLITTER ISLANDS	SHEET NO. 162
DATE	DESCRIPTION	DATE	DESCRIPTION		ROAD NO.	COUNTY	PROJECT NO.		
				CR 557	POLK	18-73			

THE OFFICIAL RECORD OF THIS SHEET IS THE ELECTRONIC FILE DIGITALLY SIGNED AND SEALED UNDER RULE 61G15-23.004, F.A.C.



REVISIONS			
DATE	DESCRIPTION	DATE	DESCRIPTION

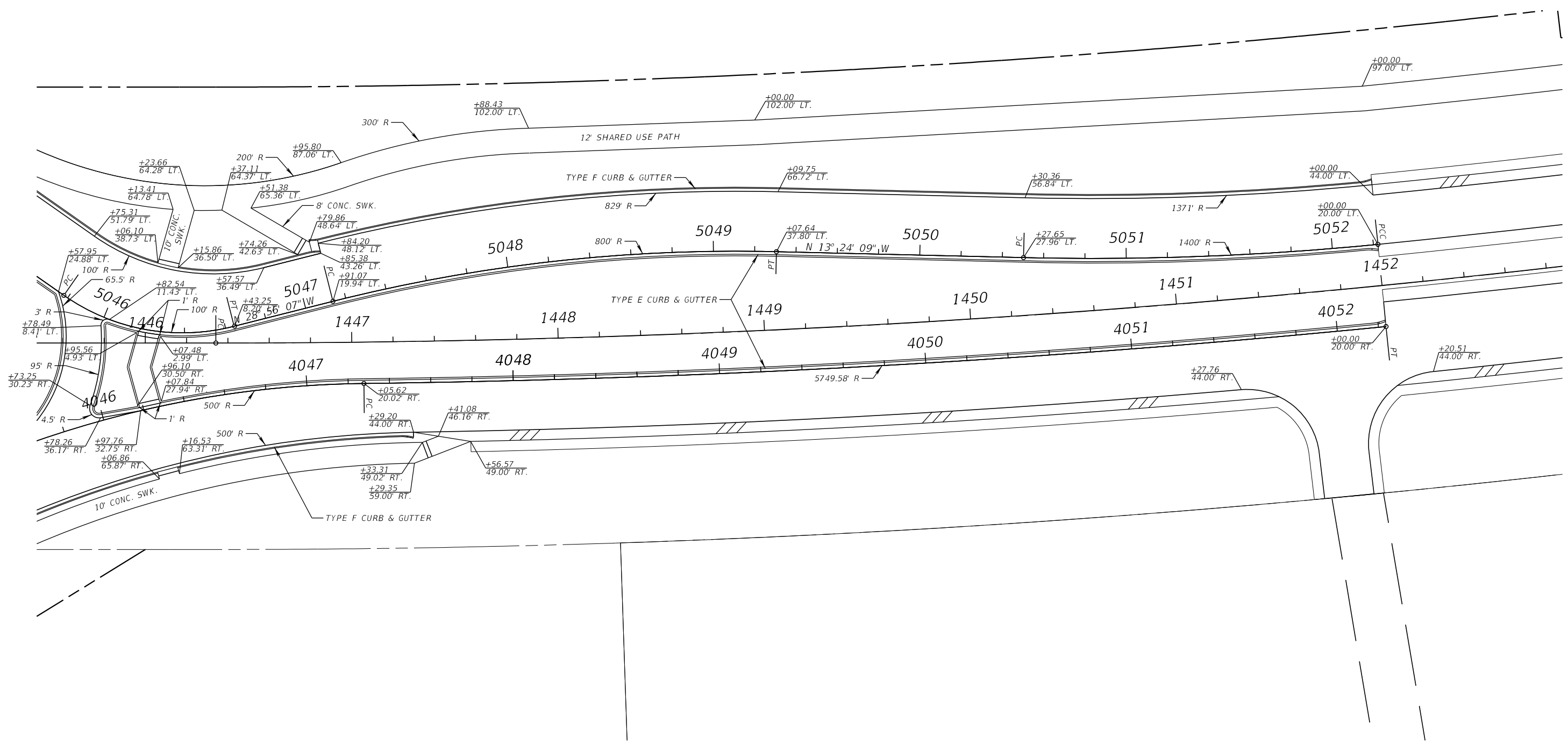
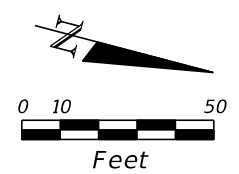
KEVIN E. KNUDSEN, P.E.
 P.E. LICENSE NUMBER 41062
 DEWBERRY ENGINEERS INC.
 800 NORTH MAGNOLIA AVE., SUITE 1000
 ORLANDO, FL 32803

POLK COUNTY ROADS AND DRAINAGE DIVISION		
ROAD NO.	COUNTY	PROJECT NO.
CR 557	POLK	18-73

SPECIAL DETAILS
SPLITTER ISLANDS

SHEET NO.
163

THE OFFICIAL RECORD OF THIS SHEET IS THE ELECTRONIC FILE DIGITALLY SIGNED AND SEALED UNDER RULE 61G15-23.004, F.A.C.



REVISIONS			
DATE	DESCRIPTION	DATE	DESCRIPTION

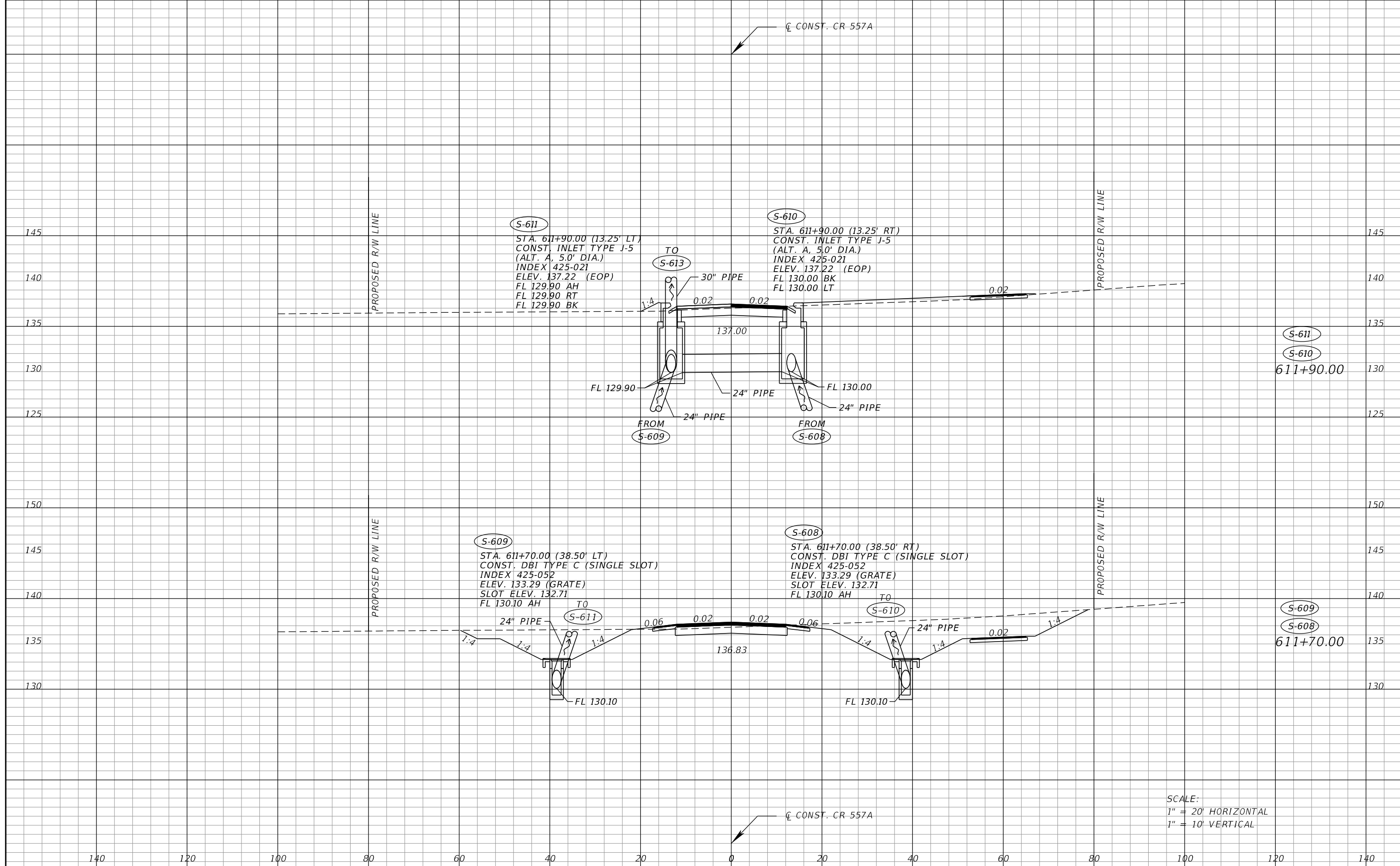
KEVIN E. KNUDSEN, P.E.
 P.E. LICENSE NUMBER 41062
 DEWBERRY ENGINEERS INC.
 800 NORTH MAGNOLIA AVE., SUITE 1000
 ORLANDO, FL 32803

POLK COUNTY ROADS AND DRAINAGE DIVISION		
ROAD NO.	COUNTY	PROJECT NO.
CR 557	POLK	18-73

SPECIAL DETAILS
SPLITTER ISLANDS

SHEET NO.
 164

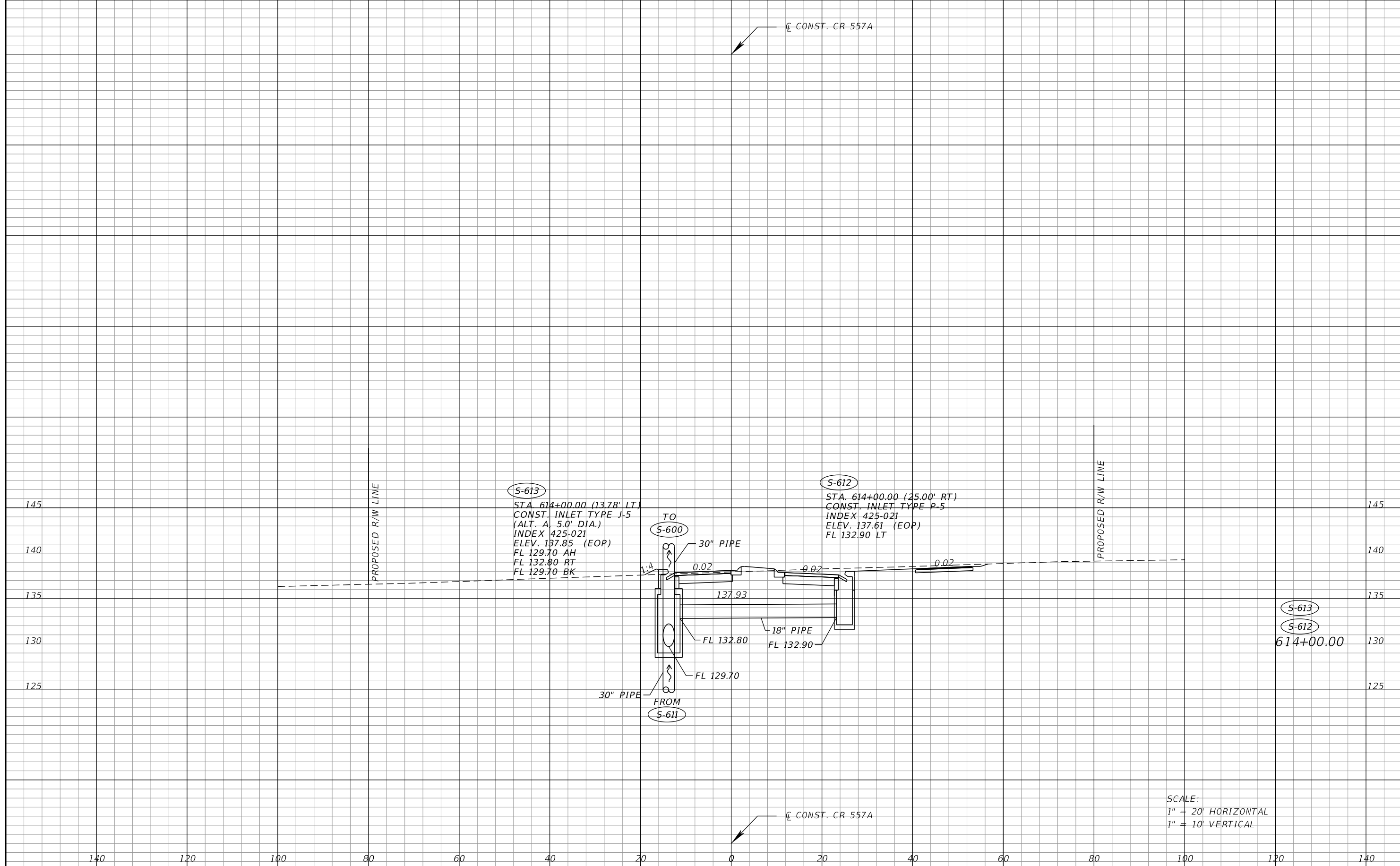
THE OFFICIAL RECORD OF THIS SHEET IS THE ELECTRONIC FILE DIGITALLY SIGNED AND SEALED UNDER RULE 61G15-23.004, F.A.C.



SCALE:
 1" = 20' HORIZONTAL
 1" = 10' VERTICAL

DATE		DESCRIPTION		SEAN CARRIGAN, P.E. P.E. LICENSE NUMBER 73041 DEWBERRY ENGINEERS INC. 800 NORTH MAGNOLIA AVE., SUITE 1000 ORLANDO, FL 32803		POLK COUNTY ROADWAY & DRAINAGE DIVISION		DRAINAGE STRUCTURES CR 557A		SHEET NO.	
REVISIONS		DESCRIPTION		ROAD NO. CR 557		COUNTY POLK				FINANCIAL PROJECT ID 18-73	

THE OFFICIAL RECORD OF THIS SHEET IS THE ELECTRONIC FILE DIGITALLY SIGNED AND SEALED UNDER RULE 61G15-23.004, F.A.C.



S-613
 STA. 614+00.00 (13.78' LT)
 CONST. INLET TYPE J-5
 (ALT. A 5.0' DIA.)
 INDEX 425-021
 ELEV. 137.85 (EOP)
 FL 129.70 AH
 FL 132.80 RT
 FL 129.70 BK

S-612
 STA. 614+00.00 (25.00' RT)
 CONST. INLET TYPE P-5
 INDEX 425-021
 ELEV. 137.61 (EOP)
 FL 132.90 LT

S-613
 S-612
 614+00.00

SCALE:
 1" = 20' HORIZONTAL
 1" = 10' VERTICAL

REVISIONS		DESCRIPTION		SEAN CARRIGAN, P.E. P.E. LICENSE NUMBER 73041 DEWBERRY ENGINEERS INC. 800 NORTH MAGNOLIA AVE., SUITE 1000 ORLANDO, FL 32803	POLK COUNTY ROADWAY & DRAINAGE DIVISION			DRAINAGE STRUCTURES CR 557A	SHEET NO. 167
DATE	DESCRIPTION	DATE	DESCRIPTION		ROAD NO.	COUNTY	FINANCIAL PROJECT ID		
					CR 557	POLK	18-73		

THE OFFICIAL RECORD OF THIS SHEET IS THE ELECTRONIC FILE DIGITALLY SIGNED AND SEALED UNDER RULE 61G15-23.004, F.A.C.

S-96
 STA. 1189+00.00 (8.54' LT)
 CONST. DBI TYPE C
 INDEX NO. 425-052
 ELEV. 142.16 (GRATE)
 FL 139.10 AH
 FL 139.10 BK

FROM
 S-97

TO
 S-95

CONST. CR 557A

PROPOSED R/W LINE

EXIST. R/W LINE

EXIST. R/W LINE

EXIST. EASEMENT LINE

18" PIPE

18" PIPE

0.06 0.02 0.02 0.02

144.54

FL 139.10

WM
 GMBT
 GMBT

S-96

1189+00.00

FROM
 S-96

STA. 1187+77.12 (11.05' RT)
 CONNECT TO EXIST. INLET TYPE P-6
 FL 138.00 AH

EXIST. R/W LINE

PROPOSED R/W LINE

W. ALFRED STREET

18" PIPE

143.55

FROM EXIST. SYSTEM

EXIST. 24" PIPE

FL 138.00

WM
 BT
 BT

TO OUTFALL

EXIST. 30" PIPE

EXIST. 12" PIPE

EXIST. 18" PIPE

FROM EXIST. SYSTEM

1187+77.12

CONST. CR 557A

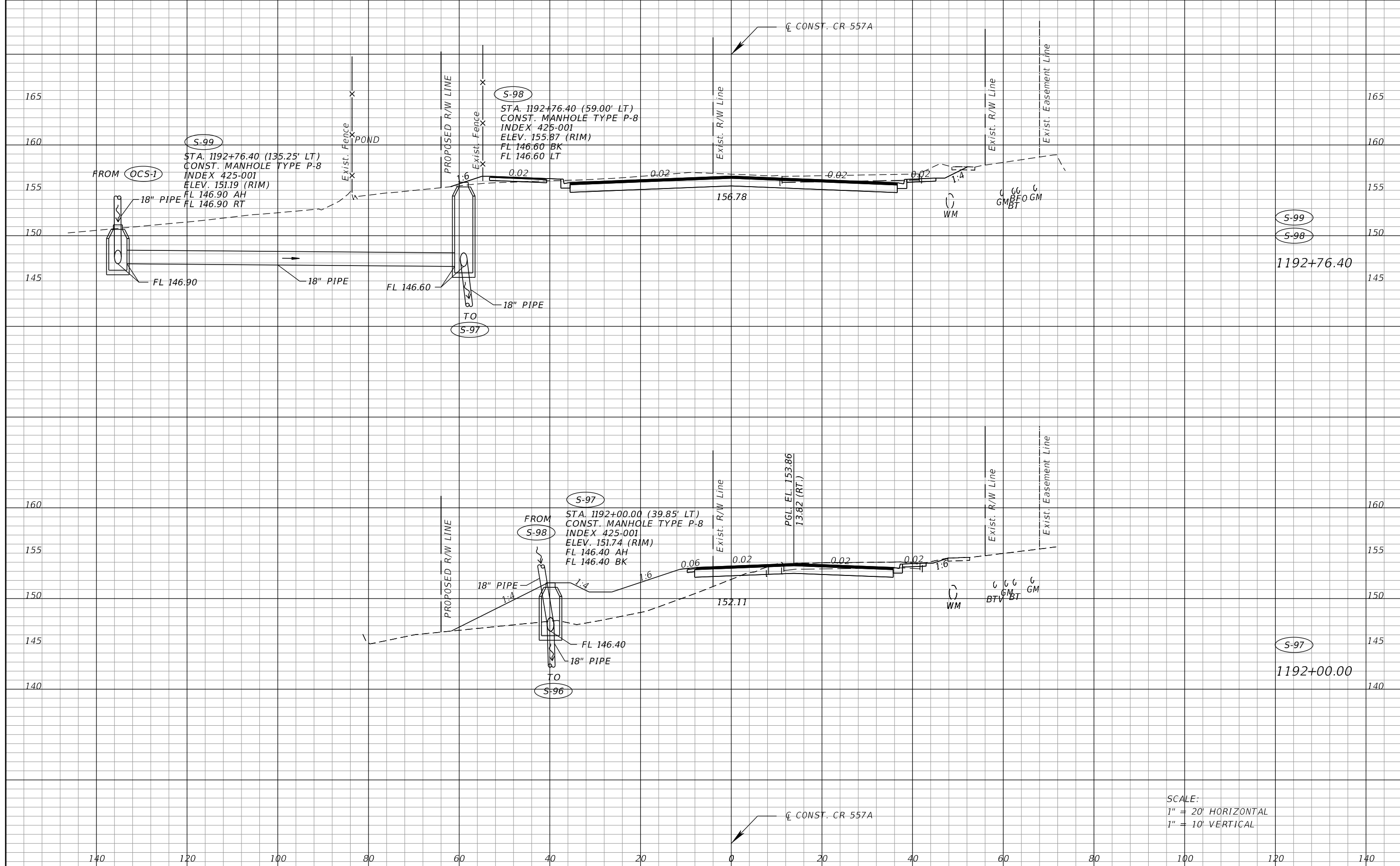
SPECIAL ATTENTION IS DIRECTED TO THE FACT THAT PORTIONS OF SOME DRAINAGE STRUCTURES EXTEND INTO THE STABILIZED PORTION OF THE ROADBED AND EXTREME CAUTION WILL BE NECESSARY IN STABILIZATION OPERATIONS AT THESE LOCATIONS.

SCALE:
 1" = 20' HORIZONTAL
 1" = 10' VERTICAL

140 120 100 80 60 40 20 0 20 40 60 80 100 120 140

REVISIONS				SEAN CARRIGAN, P.E. P.E. LICENSE NUMBER 73041 DEWBERRY ENGINEERS INC. 800 NORTH MAGNOLIA AVE., SUITE 1000 ORLANDO, FL 32803	POLK COUNTY ROADWAY & DRAINAGE DIVISION			DRAINAGE STRUCTURES CR 557	SHEET NO. 168
DATE	DESCRIPTION	DATE	DESCRIPTION		ROAD NO.	COUNTY	FINANCIAL PROJECT ID		
					CR 557	POLK	18-73		

THE OFFICIAL RECORD OF THIS SHEET IS THE ELECTRONIC FILE DIGITALLY SIGNED AND SEALED UNDER RULE 61G15-23.004, F.A.C.



SCALE:
 1" = 20' HORIZONTAL
 1" = 10' VERTICAL

REVISIONS			
DATE	DESCRIPTION	DATE	DESCRIPTION

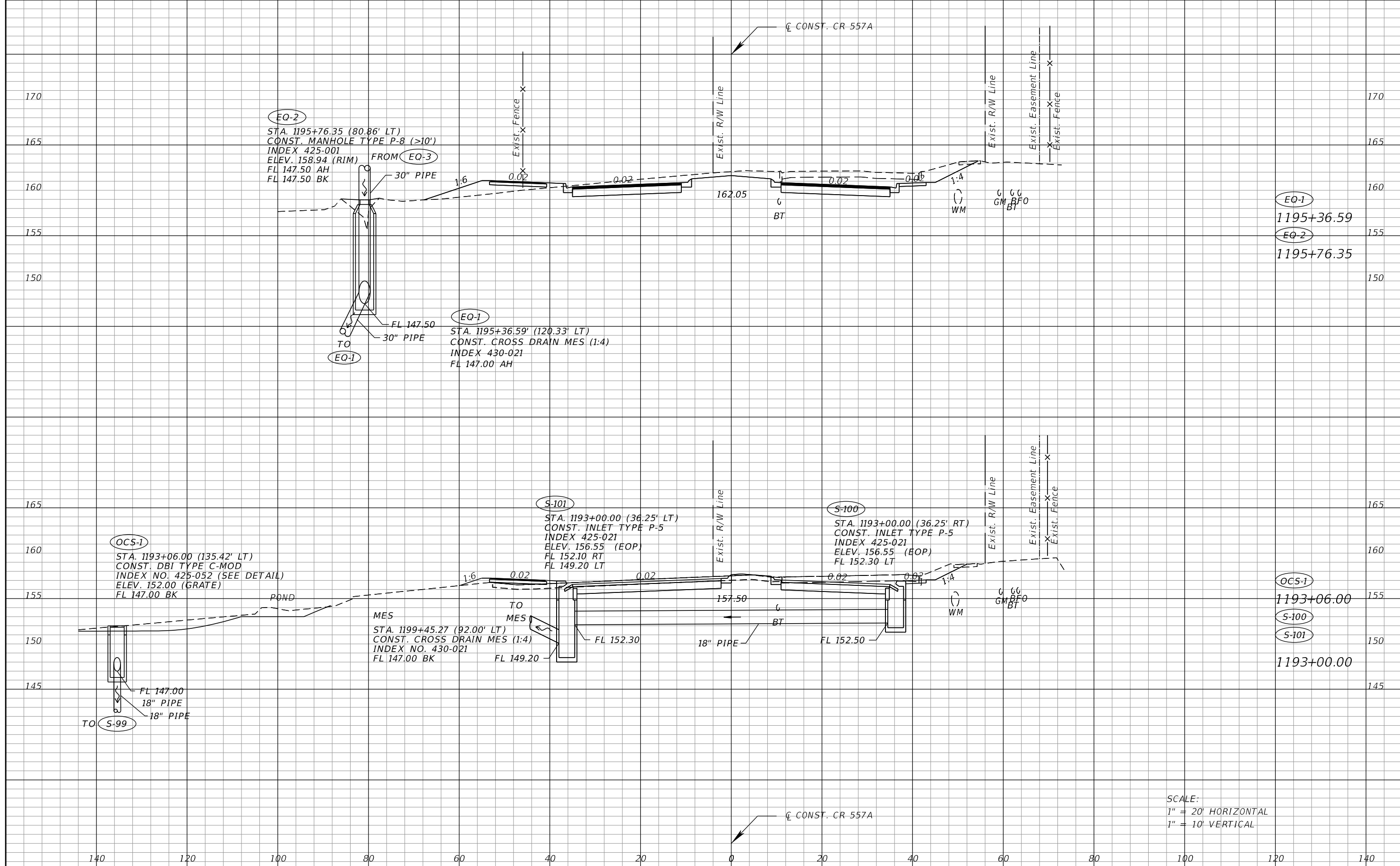
SEAN CARRIGAN, P.E.
 P.E. LICENSE NUMBER 73041
 DEWBERRY ENGINEERS INC.
 800 NORTH MAGNOLIA AVE., SUITE 1000
 ORLANDO, FL 32803

POLK COUNTY ROADWAY & DRAINAGE DIVISION		
ROAD NO.	COUNTY	FINANCIAL PROJECT ID
CR 557	POLK	18-73

DRAINAGE STRUCTURES
CR 557

SHEET NO.
169

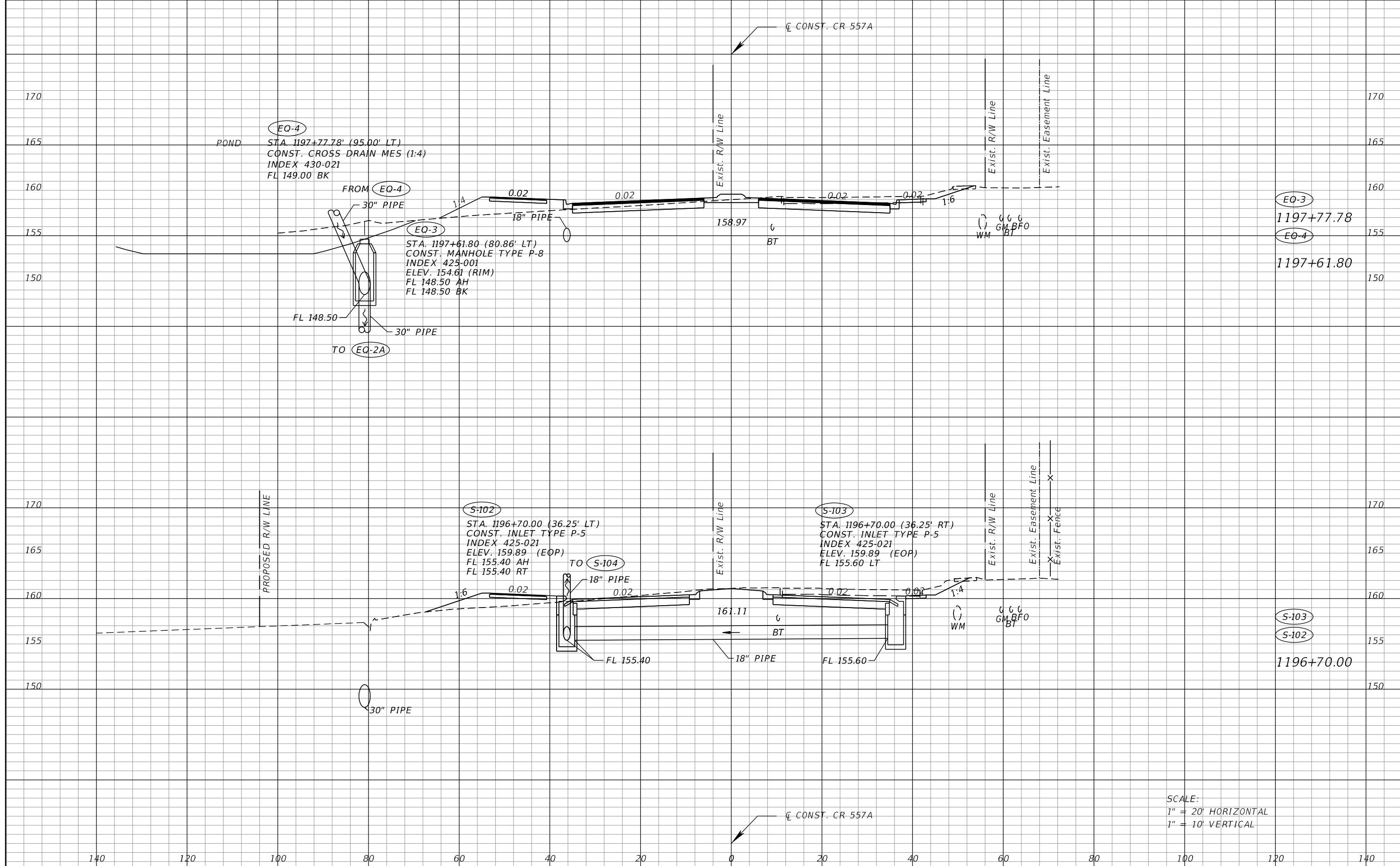
THE OFFICIAL RECORD OF THIS SHEET IS THE ELECTRONIC FILE DIGITALLY SIGNED AND SEALED UNDER RULE 61G15-23.004, F.A.C.



SCALE:
 1" = 20' HORIZONTAL
 1" = 10' VERTICAL

REVISIONS				SEAN CARRIGAN, P.E. P.E. LICENSE NUMBER 73041 DEWBERRY ENGINEERS INC. 800 NORTH MAGNOLIA AVE., SUITE 1000 ORLANDO, FL 32803	POLK COUNTY ROADWAY & DRAINAGE DIVISION			DRAINAGE STRUCTURES CR 557	SHEET NO. 170
DATE	DESCRIPTION	DATE	DESCRIPTION		ROAD NO.	COUNTY	FINANCIAL PROJECT ID		
				CR 557	POLK	18-73			

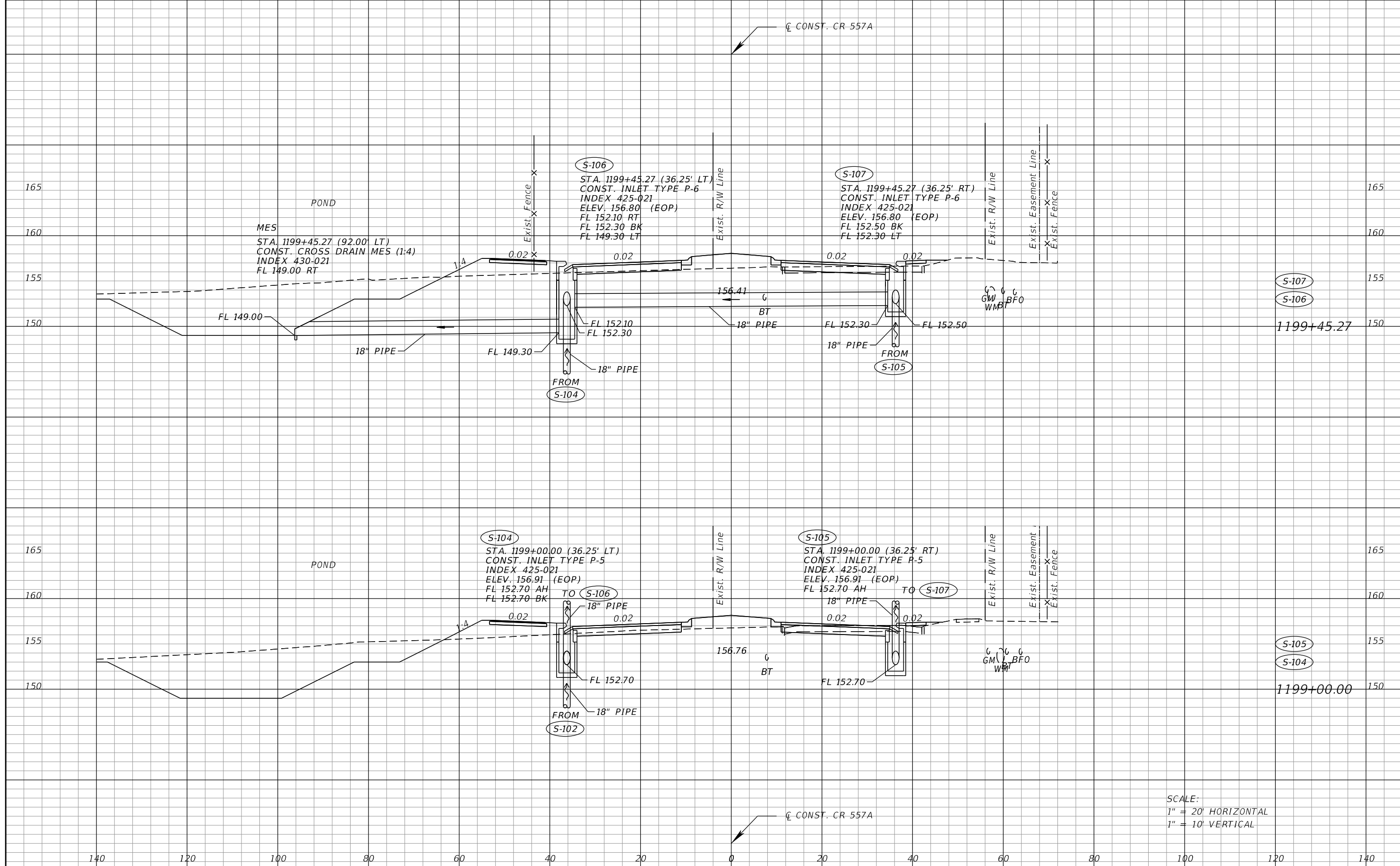
THE OFFICIAL RECORD OF THIS SHEET IS THE ELECTRONIC FILE DIGITALLY SIGNED AND SEALED UNDER RULE 61G15-23.004, F.A.C.



SCALE:
 1" = 20' HORIZONTAL
 1" = 10' VERTICAL

REVISIONS				SEAN CARRIGAN, P.E. P.E. LICENSE NUMBER 73041 DEWBERRY ENGINEERS INC. 800 NORTH MAGNOLIA AVE., SUITE 1000 ORLANDO, FL 32803	POLK COUNTY ROADWAY & DRAINAGE DIVISION			DRAINAGE STRUCTURES CR 557	SHEET NO. 171
DATE	DESCRIPTION	DATE	DESCRIPTION		ROAD NO.	COUNTY	FINANCIAL PROJECT ID		
				CR 557	POLK	18-73			

THE OFFICIAL RECORD OF THIS SHEET IS THE ELECTRONIC FILE DIGITALLY SIGNED AND SEALED UNDER RULE 61G15-23.004, F.A.C.



SCALE:
 1" = 20' HORIZONTAL
 1" = 10' VERTICAL

REVISIONS			
DATE	DESCRIPTION	DATE	DESCRIPTION

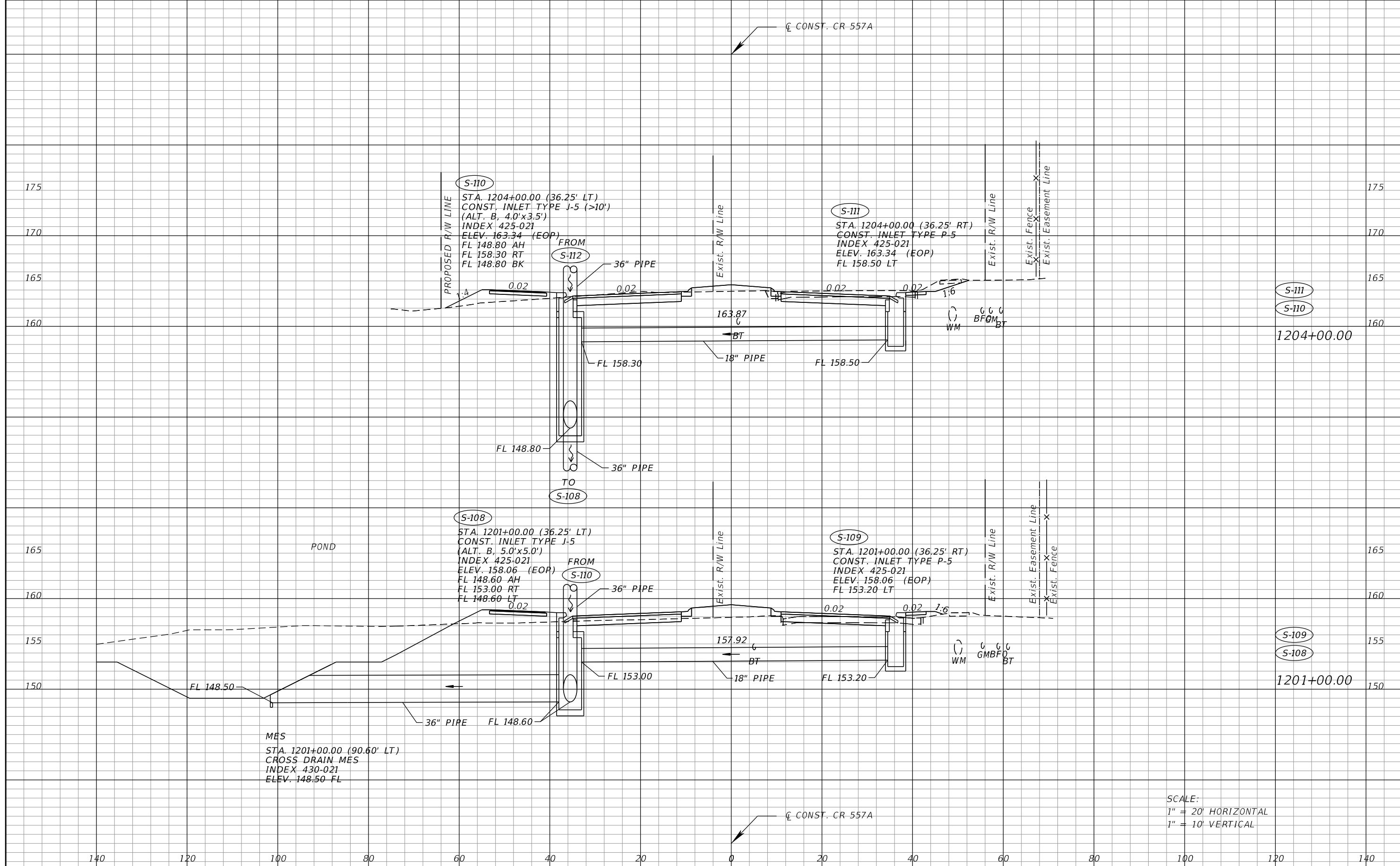
SEAN CARRIGAN, P.E.
 P.E. LICENSE NUMBER 73041
 DEWBERRY ENGINEERS INC.
 800 NORTH MAGNOLIA AVE., SUITE 1000
 ORLANDO, FL 32803

POLK COUNTY ROADWAY & DRAINAGE DIVISION		
ROAD NO.	COUNTY	FINANCIAL PROJECT ID
CR 557	POLK	18-73

DRAINAGE STRUCTURES
CR 557

SHEET NO.
 172

THE OFFICIAL RECORD OF THIS SHEET IS THE ELECTRONIC FILE DIGITALLY SIGNED AND SEALED UNDER RULE 61G15-23.004, F.A.C.



SCALE:
 1" = 20' HORIZONTAL
 1" = 10' VERTICAL

REVISIONS			
DATE	DESCRIPTION	DATE	DESCRIPTION

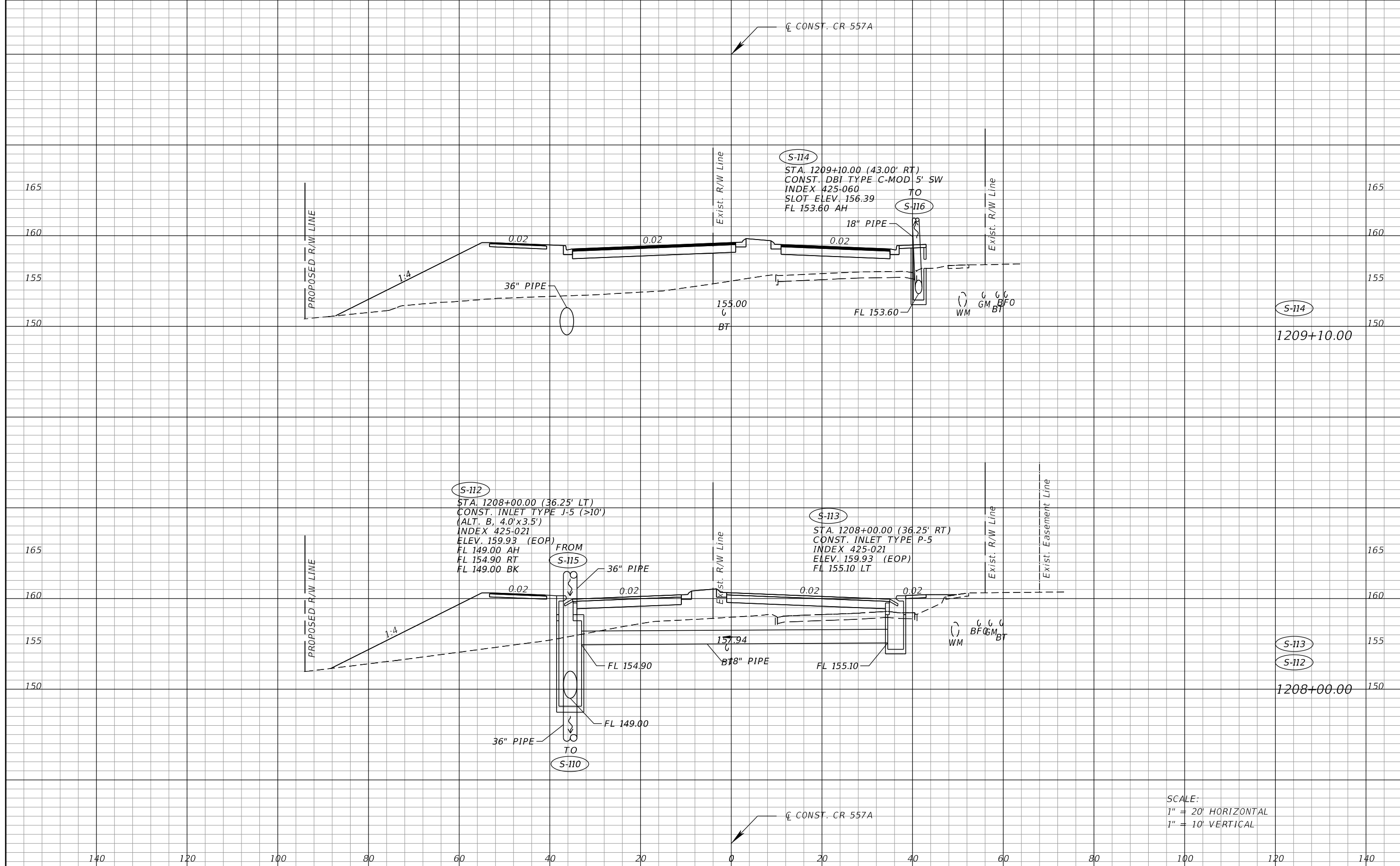
SEAN CARRIGAN, P.E.
 P.E. LICENSE NUMBER 73041
 DEWBERRY ENGINEERS INC.
 800 NORTH MAGNOLIA AVE., SUITE 1000
 ORLANDO, FL 32803

POLK COUNTY ROADWAY & DRAINAGE DIVISION		
ROAD NO.	COUNTY	FINANCIAL PROJECT ID
CR 557	POLK	18-73

DRAINAGE STRUCTURES
CR 557

SHEET NO.
173

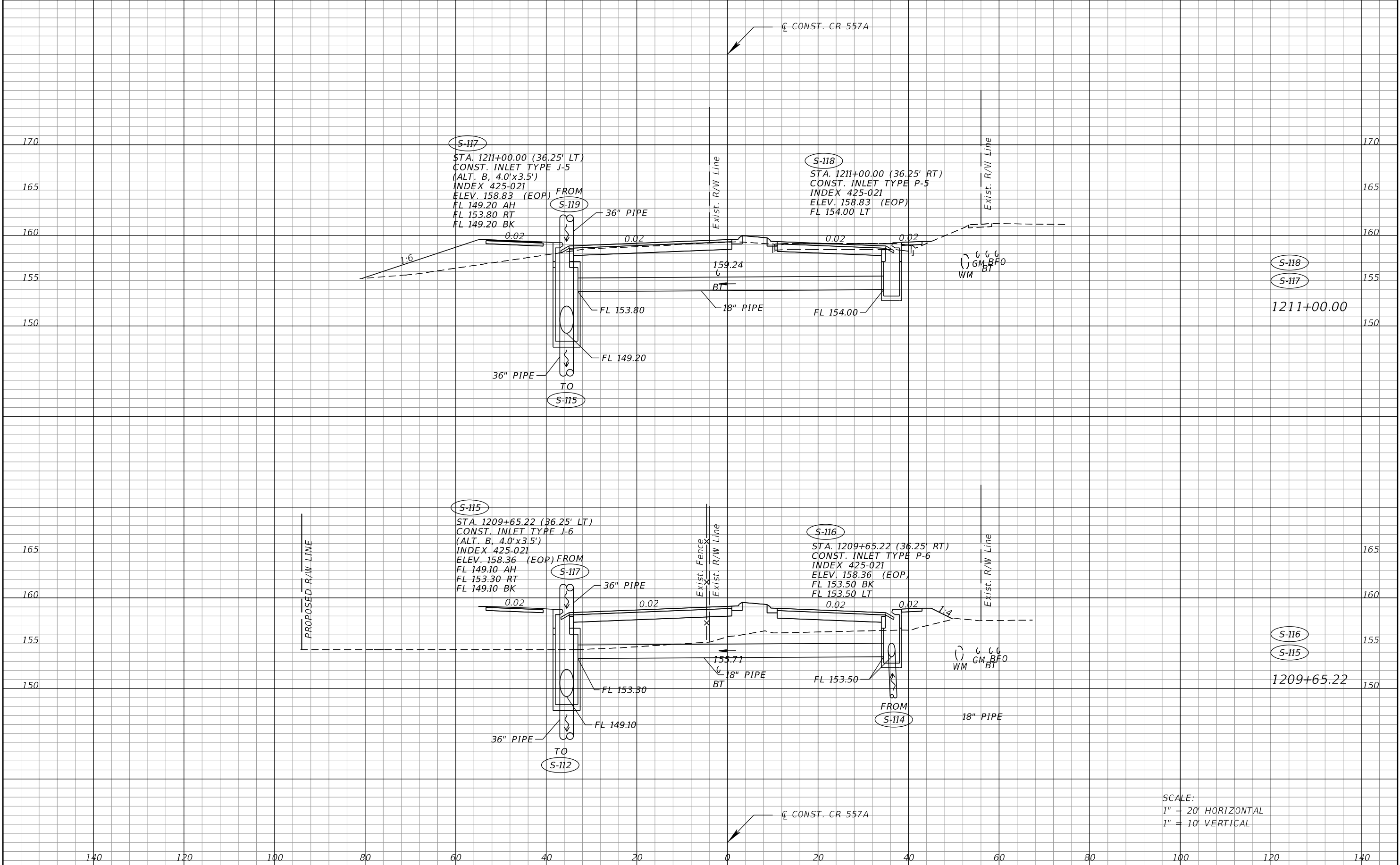
THE OFFICIAL RECORD OF THIS SHEET IS THE ELECTRONIC FILE DIGITALLY SIGNED AND SEALED UNDER RULE 61G15-23.004, F.A.C.



SCALE:
 1" = 20' HORIZONTAL
 1" = 10' VERTICAL

REVISIONS		DESCRIPTION		SEAN CARRIGAN, P.E. P.E. LICENSE NUMBER 73041 DEWBERRY ENGINEERS INC. 800 NORTH MAGNOLIA AVE., SUITE 1000 ORLANDO, FL 32803	POLK COUNTY ROADWAY & DRAINAGE DIVISION			DRAINAGE STRUCTURES CR 557	SHEET NO. 174
DATE	DESCRIPTION	DATE	DESCRIPTION		ROAD NO.	COUNTY	FINANCIAL PROJECT ID		
					CR 557	POLK	18-73		

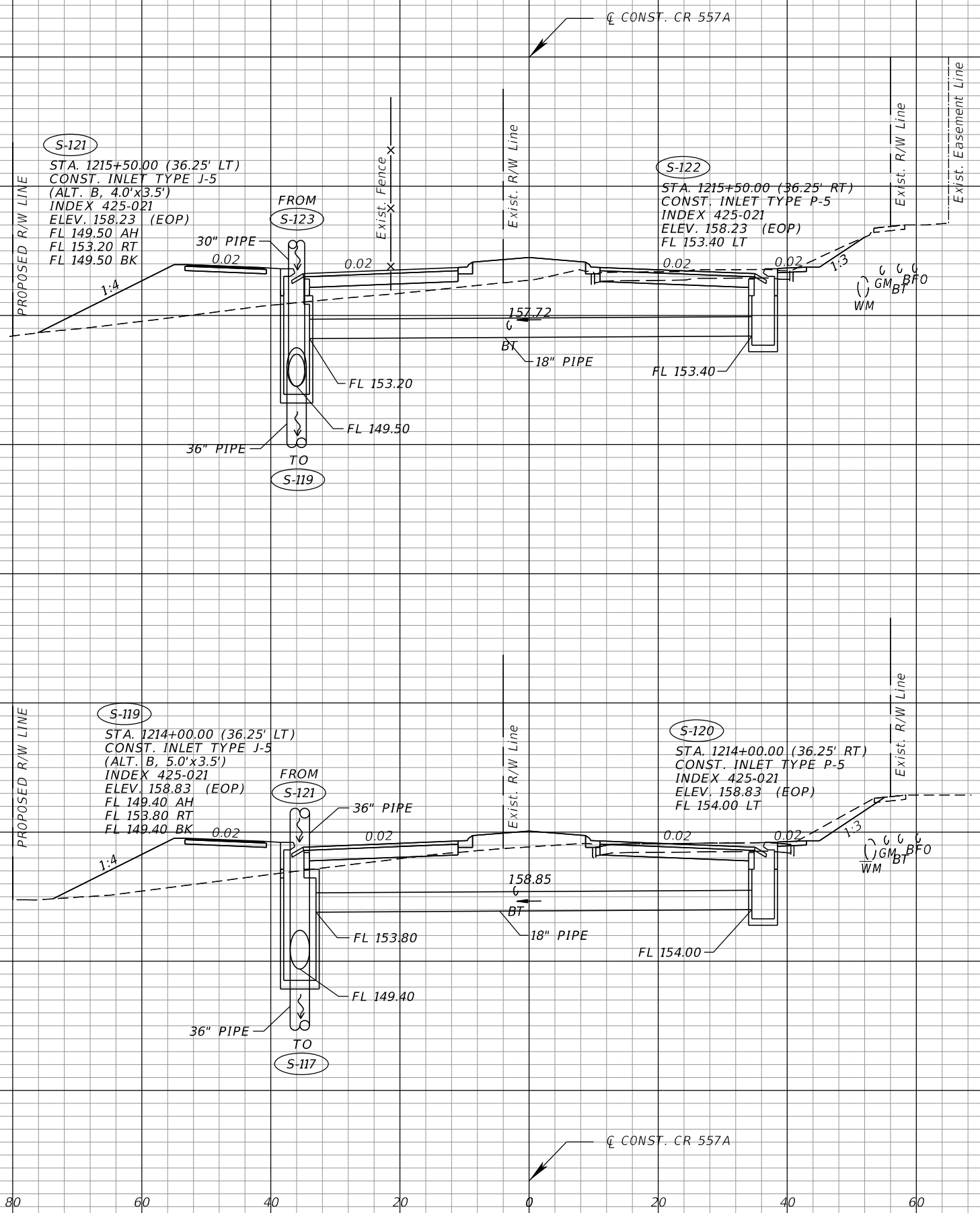
THE OFFICIAL RECORD OF THIS SHEET IS THE ELECTRONIC FILE DIGITALLY SIGNED AND SEALED UNDER RULE 61G15-23.004, F.A.C.



SCALE:
 1" = 20' HORIZONTAL
 1" = 10' VERTICAL

REVISIONS		DESCRIPTION		SEAN CARRIGAN, P.E. P.E. LICENSE NUMBER 73041 DEWBERRY ENGINEERS INC. 800 NORTH MAGNOLIA AVE., SUITE 1000 ORLANDO, FL 32803	POLK COUNTY ROADWAY & DRAINAGE DIVISION			DRAINAGE STRUCTURES CR 557	SHEET NO. 175
DATE	DESCRIPTION	DATE	DESCRIPTION		ROAD NO.	COUNTY	FINANCIAL PROJECT ID		
					CR 557	POLK	18-73		

THE OFFICIAL RECORD OF THIS SHEET IS THE ELECTRONIC FILE DIGITALLY SIGNED AND SEALED UNDER RULE 61G15-23.004, F.A.C.



SCALE:
 1" = 20' HORIZONTAL
 1" = 10' VERTICAL

REVISIONS			
DATE	DESCRIPTION	DATE	DESCRIPTION

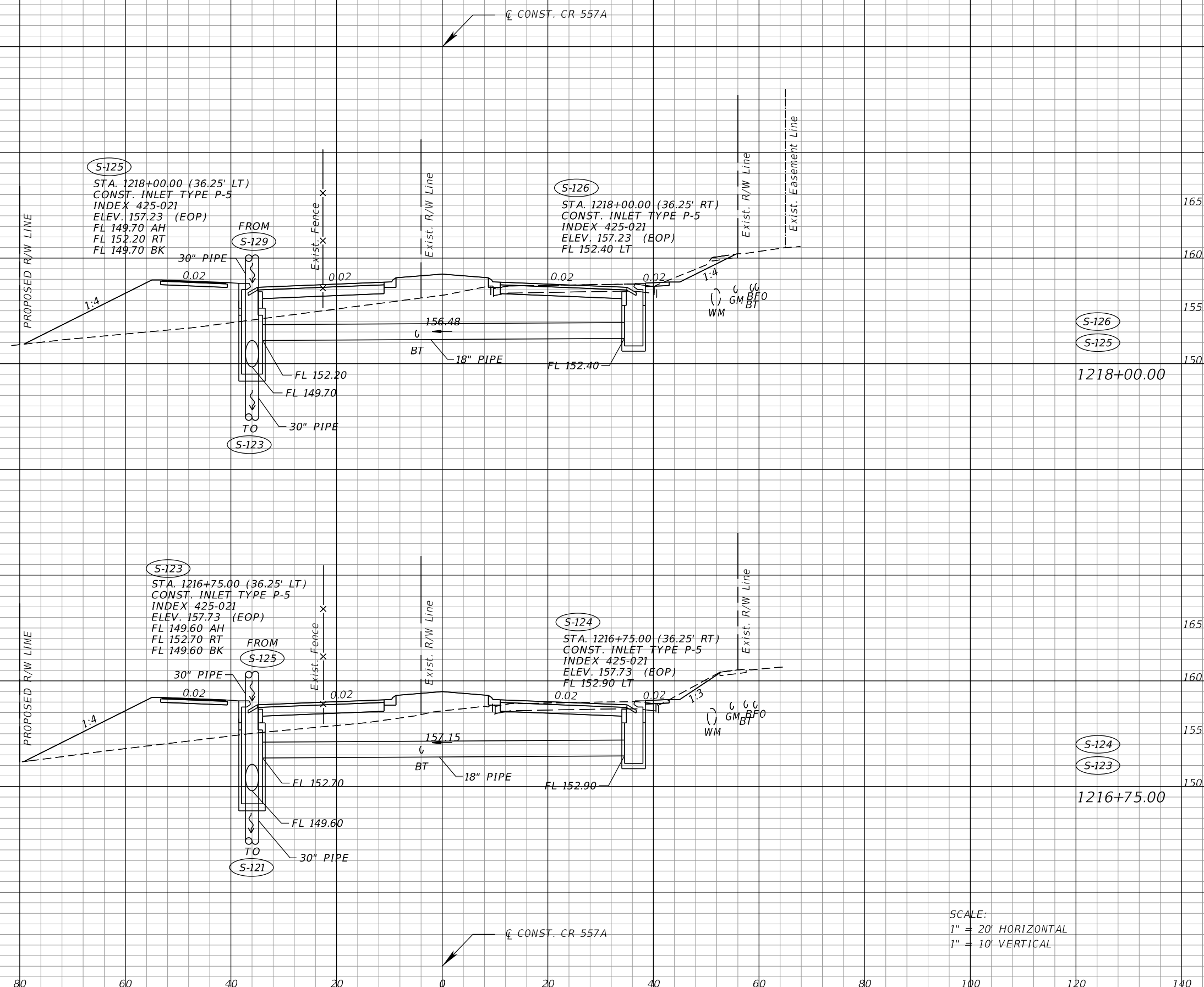
SEAN CARRIGAN, P.E.
 P.E. LICENSE NUMBER 73041
 DEWBERRY ENGINEERS INC.
 800 NORTH MAGNOLIA AVE., SUITE 1000
 ORLANDO, FL 32803

POLK COUNTY ROADWAY & DRAINAGE DIVISION		
ROAD NO.	COUNTY	FINANCIAL PROJECT ID
CR 557	POLK	18-73

DRAINAGE STRUCTURES
CR 557

SHEET NO.
 176

THE OFFICIAL RECORD OF THIS SHEET IS THE ELECTRONIC FILE DIGITALLY SIGNED AND SEALED UNDER RULE 61G15-23.004, F.A.C.



SCALE:
 1" = 20' HORIZONTAL
 1" = 10' VERTICAL

REVISIONS	
DATE	DESCRIPTION

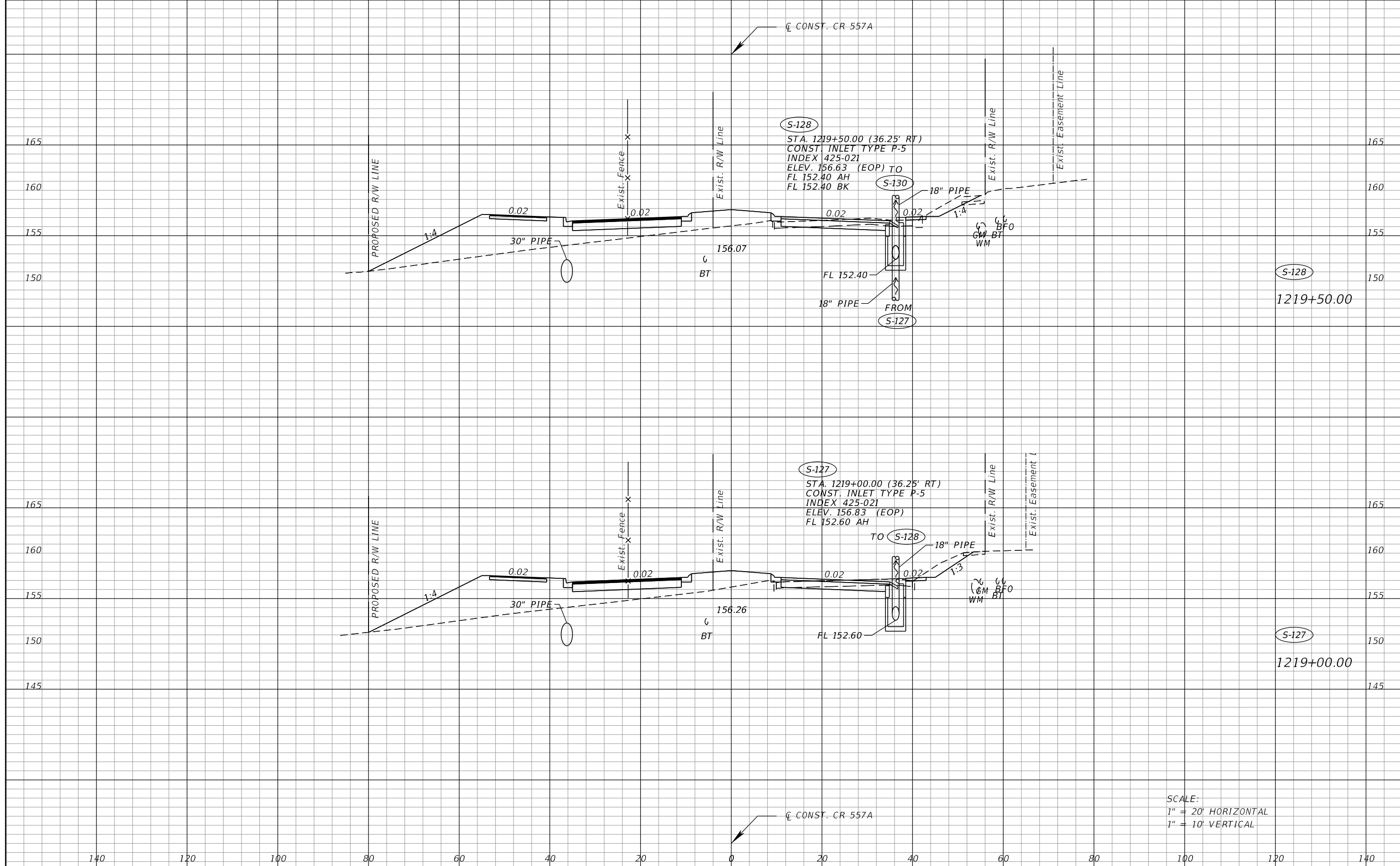
SEAN CARRIGAN, P.E.
 P.E. LICENSE NUMBER 73041
 DEWBERRY ENGINEERS INC.
 800 NORTH MAGNOLIA AVE., SUITE 1000
 ORLANDO, FL 32803

POLK COUNTY ROADWAY & DRAINAGE DIVISION		
ROAD NO.	COUNTY	FINANCIAL PROJECT ID
CR 557	POLK	18-73

DRAINAGE STRUCTURES
CR 557

SHEET NO.
 177

THE OFFICIAL RECORD OF THIS SHEET IS THE ELECTRONIC FILE DIGITALLY SIGNED AND SEALED UNDER RULE 61G15-23.004, F.A.C.



SCALE:
 1" = 20' HORIZONTAL
 1" = 10' VERTICAL

REVISIONS			
DATE	DESCRIPTION	DATE	DESCRIPTION

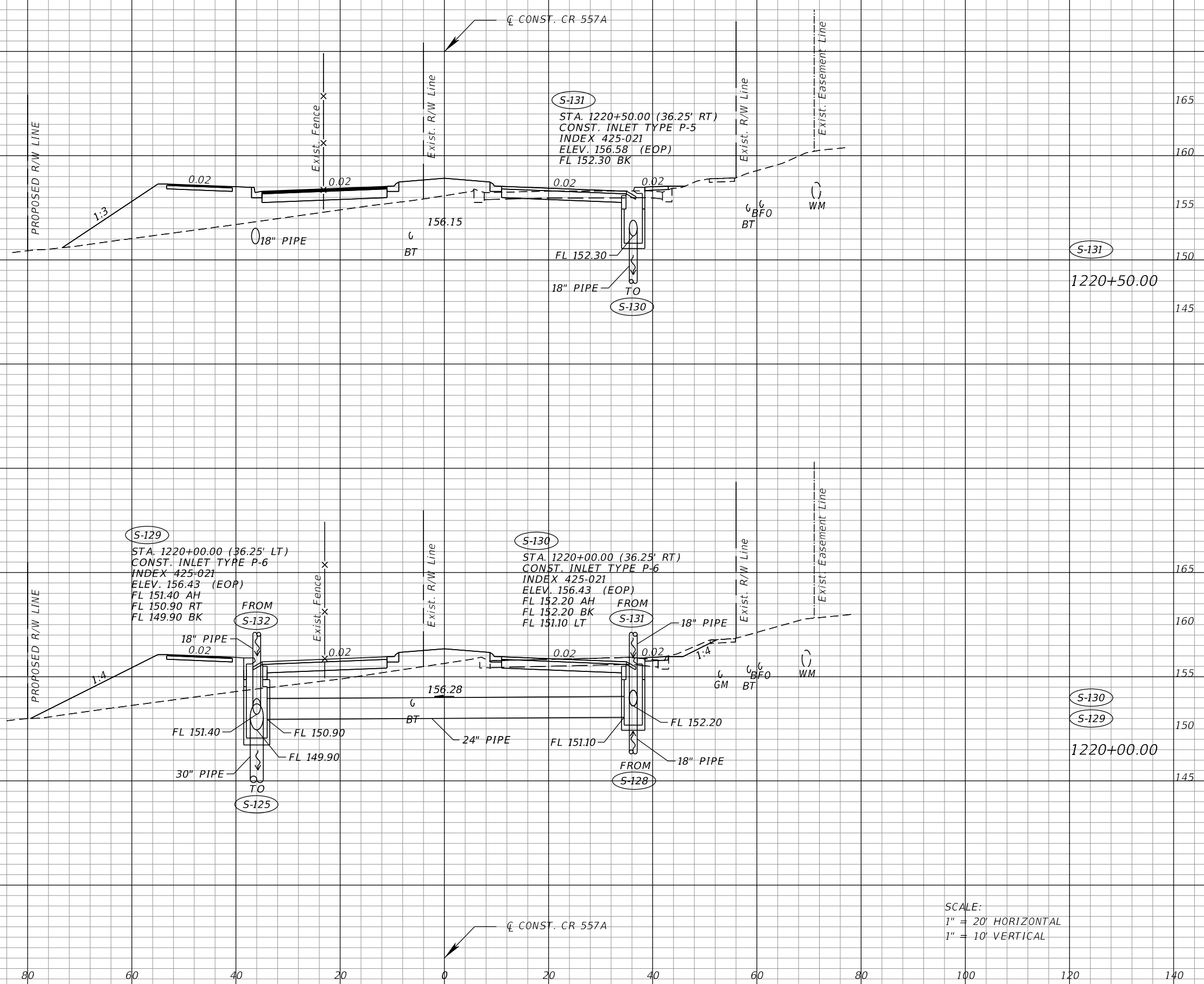
SEAN CARRIGAN, P.E.
 P.E. LICENSE NUMBER 73041
 DEWBERRY ENGINEERS INC.
 800 NORTH MAGNOLIA AVE., SUITE 1000
 ORLANDO, FL 32803

POLK COUNTY ROADWAY & DRAINAGE DIVISION		
ROAD NO.	COUNTY	FINANCIAL PROJECT ID
CR 557	POLK	18-73

DRAINAGE STRUCTURES
CR 557

SHEET NO.
178

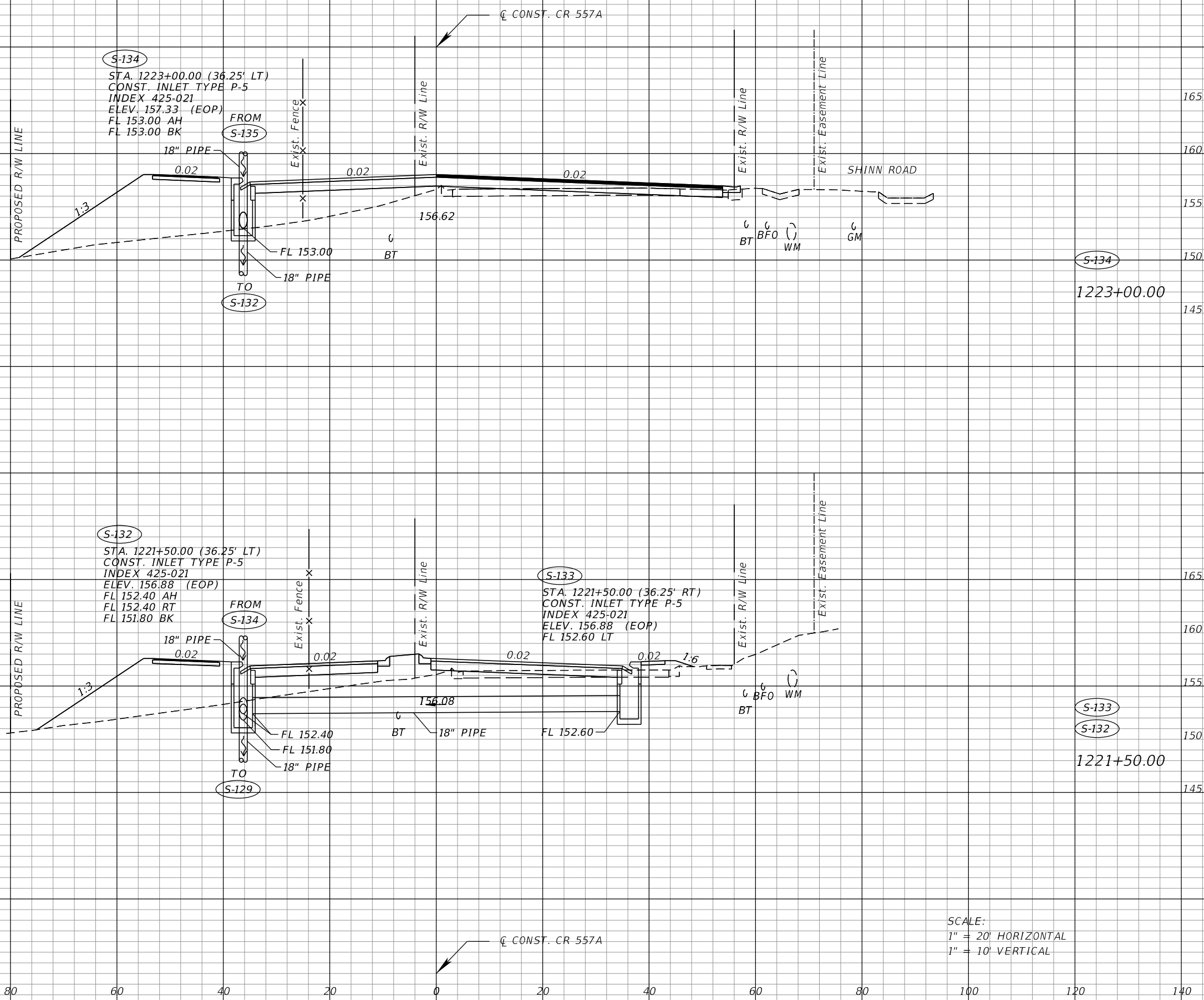
THE OFFICIAL RECORD OF THIS SHEET IS THE ELECTRONIC FILE DIGITALLY SIGNED AND SEALED UNDER RULE 61G15-23.004, F.A.C.



SCALE:
 1" = 20' HORIZONTAL
 1" = 10' VERTICAL

REVISIONS				SEAN CARRIGAN, P.E. P.E. LICENSE NUMBER 73041 DEWBERRY ENGINEERS INC. 800 NORTH MAGNOLIA AVE., SUITE 1000 ORLANDO, FL 32803	POLK COUNTY ROADWAY & DRAINAGE DIVISION			DRAINAGE STRUCTURES CR 557	SHEET NO. 179
DATE	DESCRIPTION	DATE	DESCRIPTION		ROAD NO.	COUNTY	FINANCIAL PROJECT ID		
					CR 557	POLK	18-73		

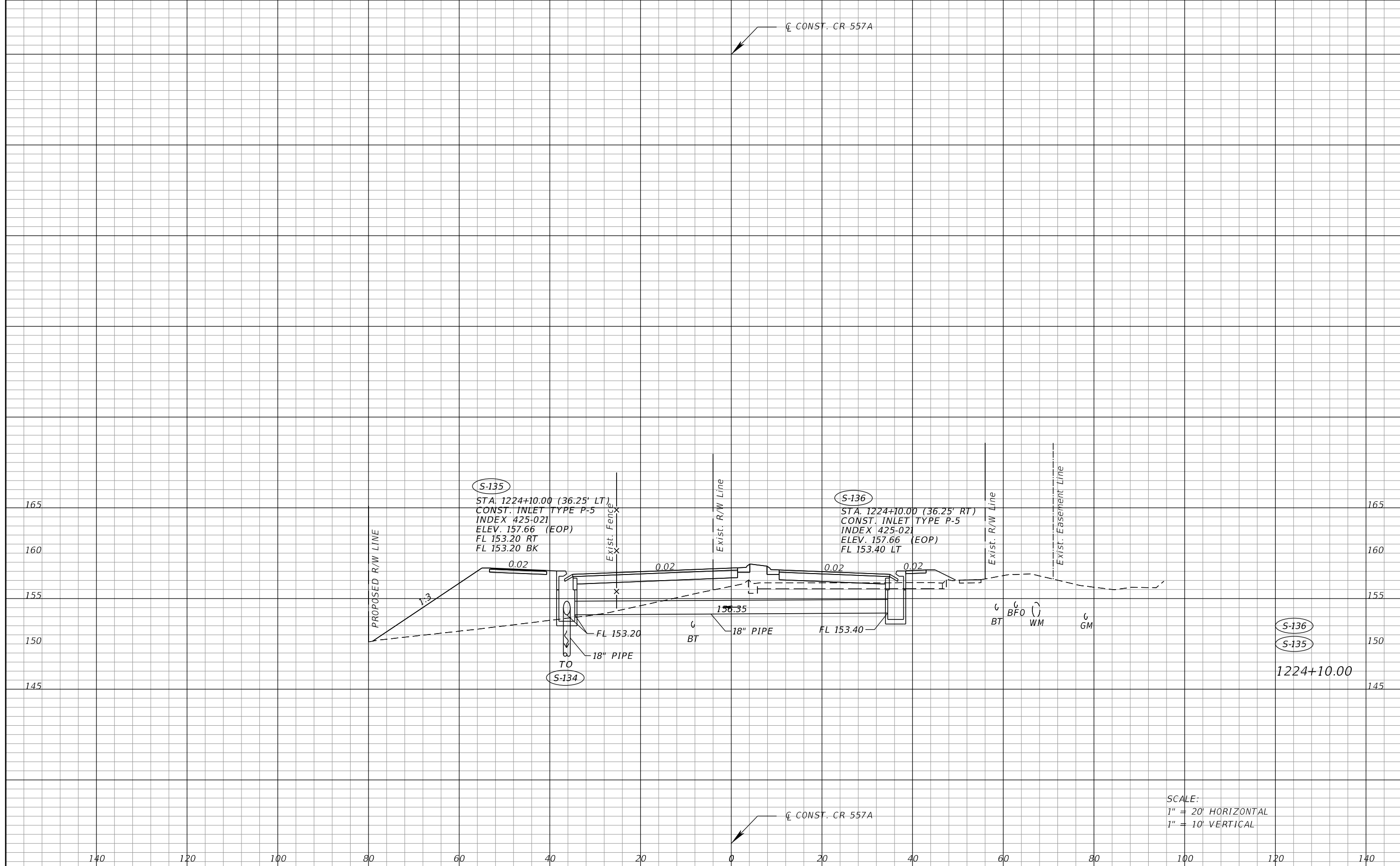
THE OFFICIAL RECORD OF THIS SHEET IS THE ELECTRONIC FILE DIGITALLY SIGNED AND SEALED UNDER RULE 61G15-23.004, F.A.C.



SCALE:
 1" = 20' HORIZONTAL
 1" = 10' VERTICAL

REVISIONS		DESCRIPTION		SEAN CARRIGAN, P.E. P.E. LICENSE NUMBER 73041 DEWBERRY ENGINEERS INC. 800 NORTH MAGNOLIA AVE., SUITE 1000 ORLANDO, FL 32803	POLK COUNTY ROADWAY & DRAINAGE DIVISION			DRAINAGE STRUCTURES CR 557	SHEET NO. 180
DATE	DESCRIPTION	DATE	DESCRIPTION		ROAD NO.	COUNTY	FINANCIAL PROJECT ID		
					CR 557	POLK	18-73		

THE OFFICIAL RECORD OF THIS SHEET IS THE ELECTRONIC FILE DIGITALLY SIGNED AND SEALED UNDER RULE 61G15-23.004, F.A.C.

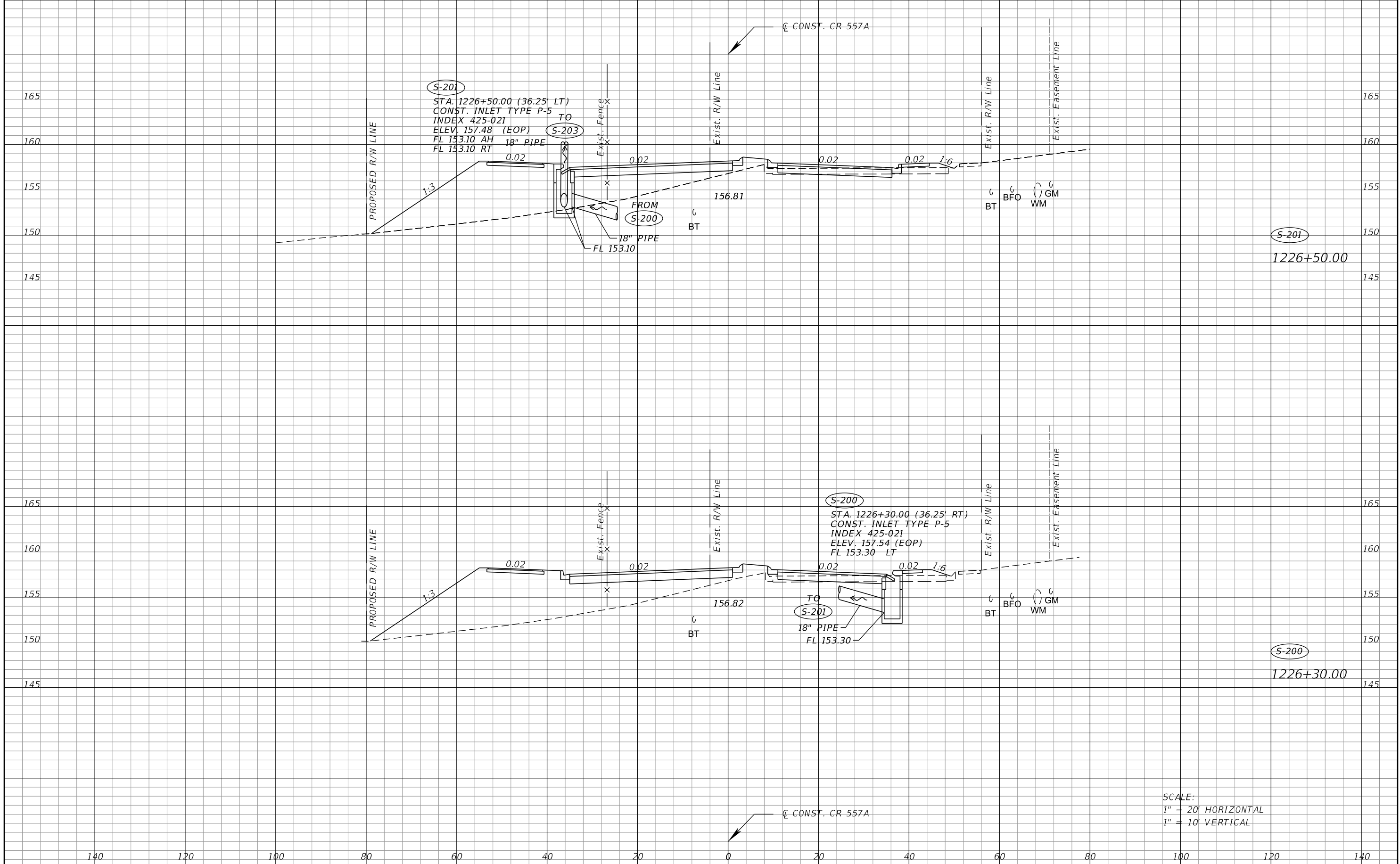


SCALE:
 1" = 20' HORIZONTAL
 1" = 10' VERTICAL

REVISIONS				POLK COUNTY ROADWAY & DRAINAGE DIVISION			DRAINAGE STRUCTURES CR 557	SHEET NO. 181
DATE	DESCRIPTION	DATE	DESCRIPTION	ROAD NO.	COUNTY	FINANCIAL PROJECT ID		
				CR 557	POLK	18-73		

SEAN CARRIGAN, P.E.
 P.E. LICENSE NUMBER 73041
 DEWBERRY ENGINEERS INC.
 800 NORTH MAGNOLIA AVE., SUITE 1000
 ORLANDO, FL 32803

THE OFFICIAL RECORD OF THIS SHEET IS THE ELECTRONIC FILE DIGITALLY SIGNED AND SEALED UNDER RULE 61G15-23.004, F.A.C.



SCALE:
 1" = 20' HORIZONTAL
 1" = 10' VERTICAL

REVISIONS		REVISIONS	
DATE	DESCRIPTION	DATE	DESCRIPTION

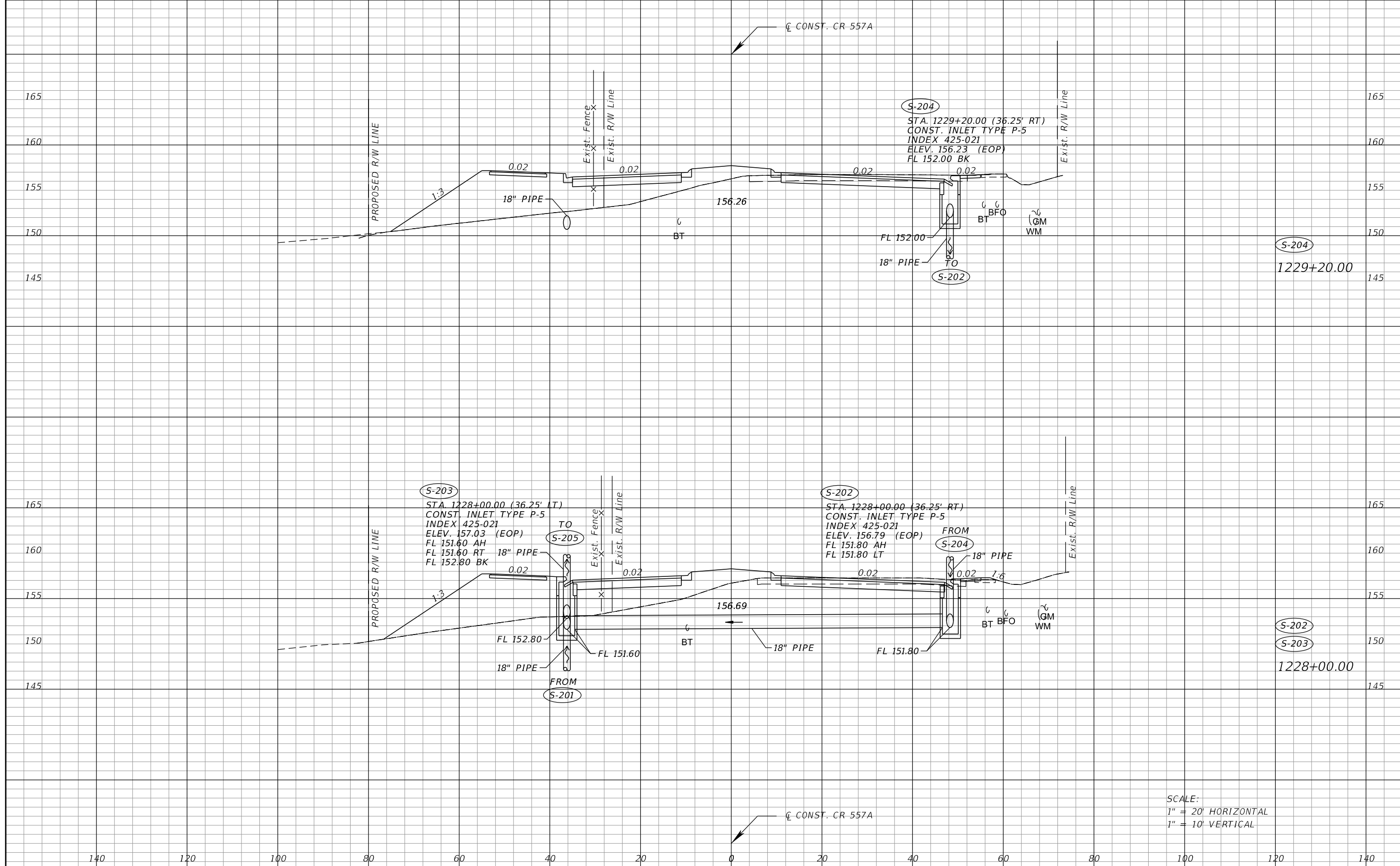
SEAN CARRIGAN, P.E.
 P.E. LICENSE NUMBER 73041
 DEWBERRY ENGINEERS INC.
 800 NORTH MAGNOLIA AVE., SUITE 1000
 ORLANDO, FL 32803

POLK COUNTY ROADWAY & DRAINAGE DIVISION		
ROAD NO.	COUNTY	FINANCIAL PROJECT ID
CR 557	POLK	18-73

DRAINAGE STRUCTURES
CR 557

SHEET NO.
182

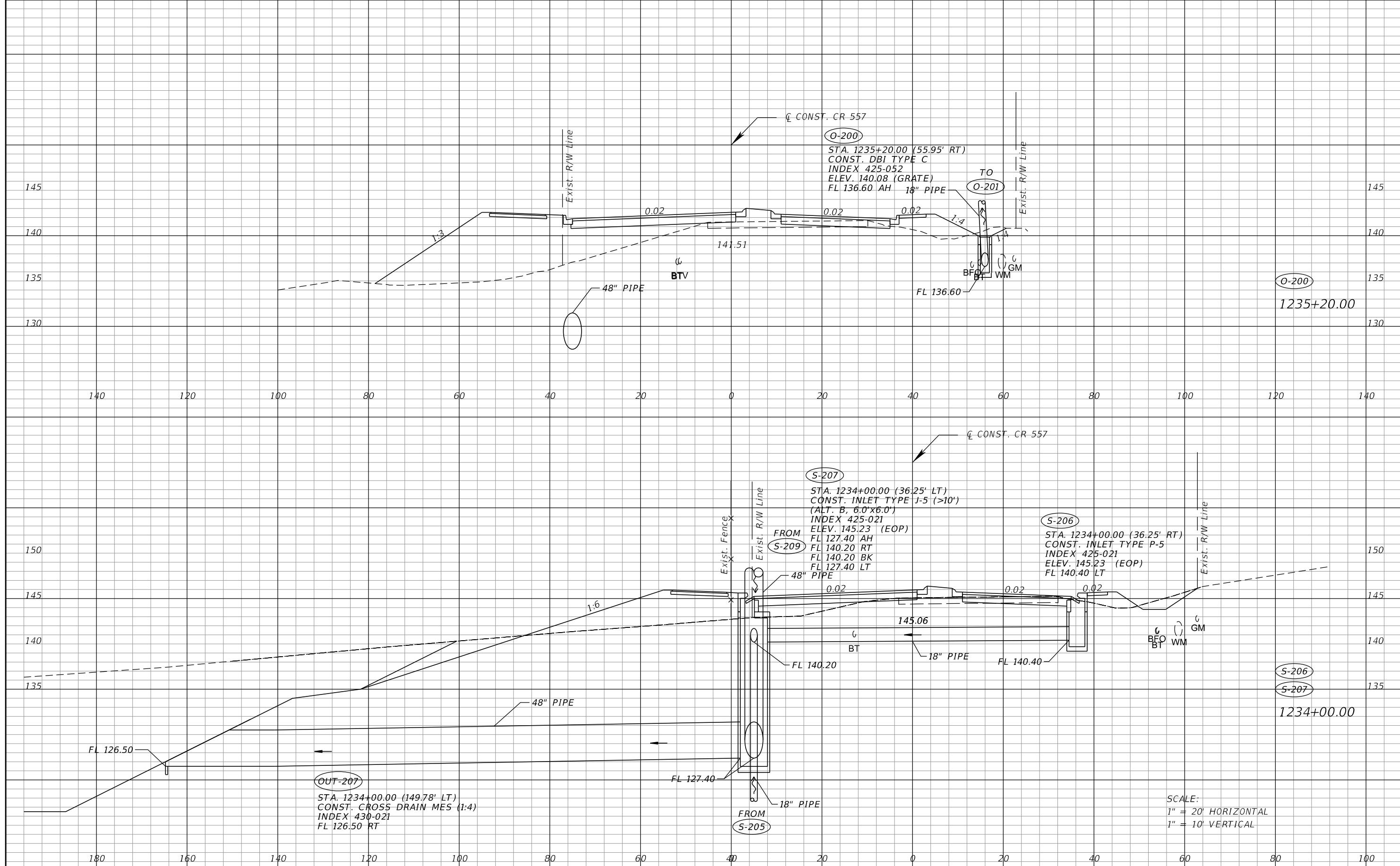
THE OFFICIAL RECORD OF THIS SHEET IS THE ELECTRONIC FILE DIGITALLY SIGNED AND SEALED UNDER RULE 61G15-23.004, F.A.C.



SCALE:
 1" = 20' HORIZONTAL
 1" = 10' VERTICAL

REVISIONS		DESCRIPTION		SEAN CARRIGAN, P.E. P.E. LICENSE NUMBER 73041 DEWBERRY ENGINEERS INC. 800 NORTH MAGNOLIA AVE., SUITE 1000 ORLANDO, FL 32803	POLK COUNTY ROADWAY & DRAINAGE DIVISION			DRAINAGE STRUCTURES CR 557	SHEET NO. 183
DATE	DESCRIPTION	DATE	DESCRIPTION		ROAD NO.	COUNTY	FINANCIAL PROJECT ID		
					CR 557	POLK	18-73		

THE OFFICIAL RECORD OF THIS SHEET IS THE ELECTRONIC FILE DIGITALLY SIGNED AND SEALED UNDER RULE 61G15-23.004, F.A.C.



SCALE:
 1" = 20' HORIZONTAL
 1" = 10' VERTICAL

REVISIONS			
DATE	DESCRIPTION	DATE	DESCRIPTION

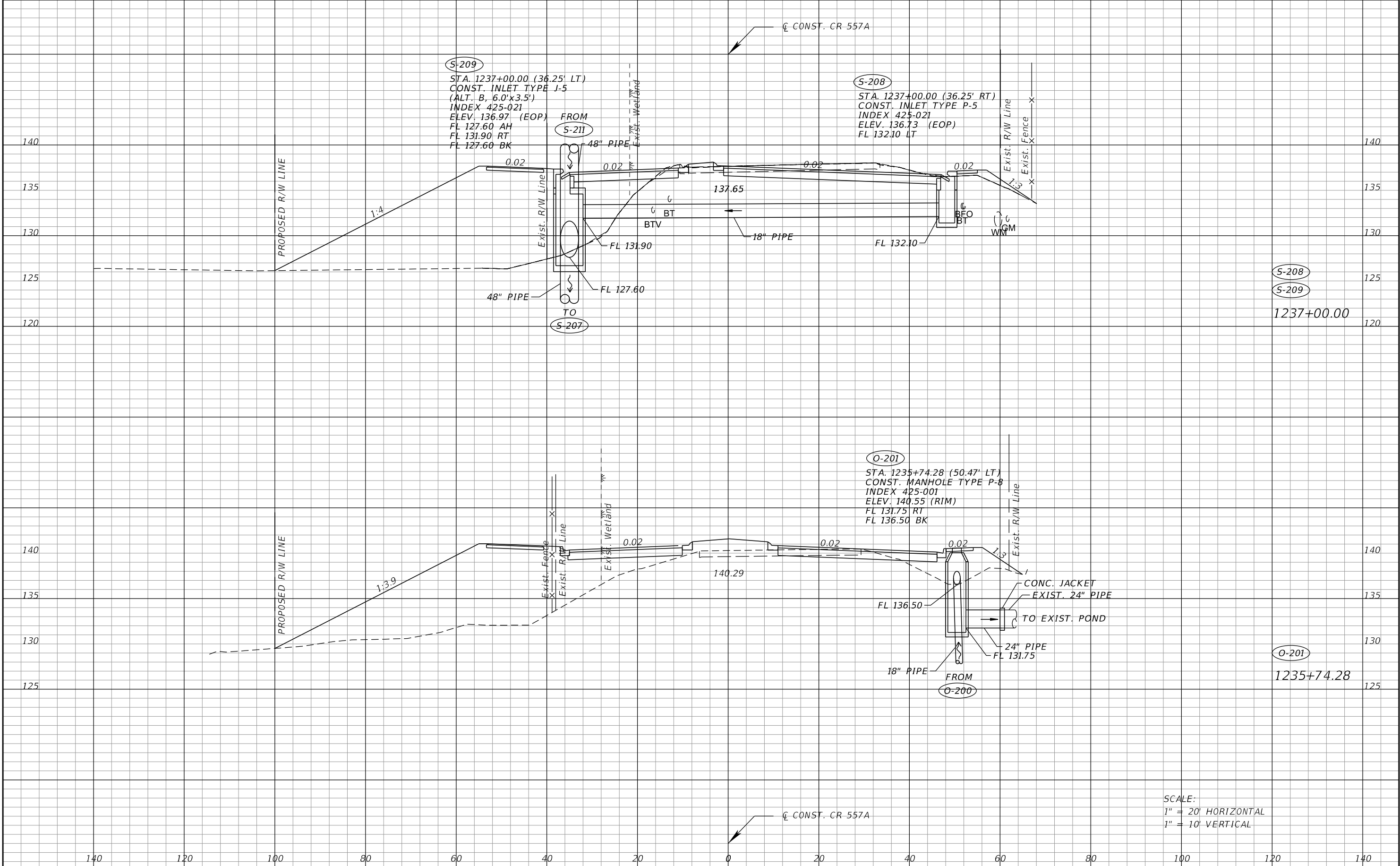
SEAN CARRIGAN, P.E.
 P.E. LICENSE NUMBER 73041
 DEWBERRY ENGINEERS INC.
 800 NORTH MAGNOLIA AVE., SUITE 1000
 ORLANDO, FL 32803

POLK COUNTY ROADWAY & DRAINAGE DIVISION		
ROAD NO.	COUNTY	FINANCIAL PROJECT ID
CR 557	POLK	18-73

DRAINAGE STRUCTURES
CR 557

SHEET NO.
185

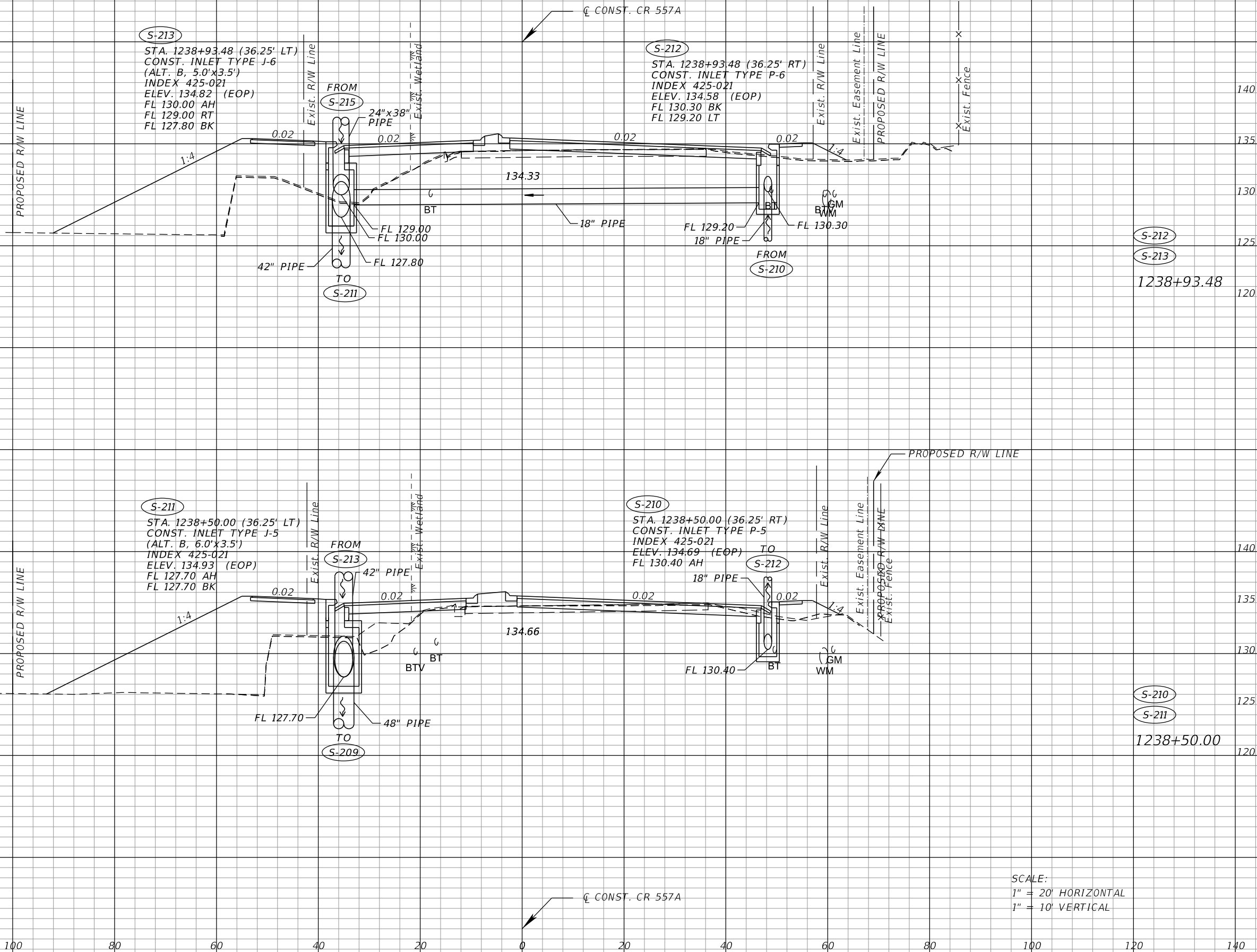
THE OFFICIAL RECORD OF THIS SHEET IS THE ELECTRONIC FILE DIGITALLY SIGNED AND SEALED UNDER RULE 61G15-23.004, F.A.C.



SCALE:
 1" = 20' HORIZONTAL
 1" = 10' VERTICAL

REVISIONS				SEAN CARRIGAN, P.E. P.E. LICENSE NUMBER 73041 DEWBERRY ENGINEERS INC. 800 NORTH MAGNOLIA AVE., SUITE 1000 ORLANDO, FL 32803	POLK COUNTY ROADWAY & DRAINAGE DIVISION			DRAINAGE STRUCTURES CR 557	SHEET NO. 186
DATE	DESCRIPTION	DATE	DESCRIPTION		ROAD NO.	COUNTY	FINANCIAL PROJECT ID		
				CR 557	POLK	18-73			

THE OFFICIAL RECORD OF THIS SHEET IS THE ELECTRONIC FILE DIGITALLY SIGNED AND SEALED UNDER RULE 61G15-23.004, F.A.C.



S-213

STA. 1238+93.48 (36.25' LT)
 CONST. INLET TYPE J-6
 (ALT. B. 5.0'x3.5')
 INDEX 425-021
 ELEV. 134.82 (EOP)
 FL 130.00 AH
 FL 129.00 RT
 FL 127.80 BK

S-212

STA. 1238+93.48 (36.25' RT)
 CONST. INLET TYPE P-6
 INDEX 425-021
 ELEV. 134.58 (EOP)
 FL 130.30 BK
 FL 129.20 LT

S-211

STA. 1238+50.00 (36.25' LT)
 CONST. INLET TYPE J-5
 (ALT. B. 6.0'x3.5')
 INDEX 425-021
 ELEV. 134.93 (EOP)
 FL 127.70 AH
 FL 127.70 BK

S-210

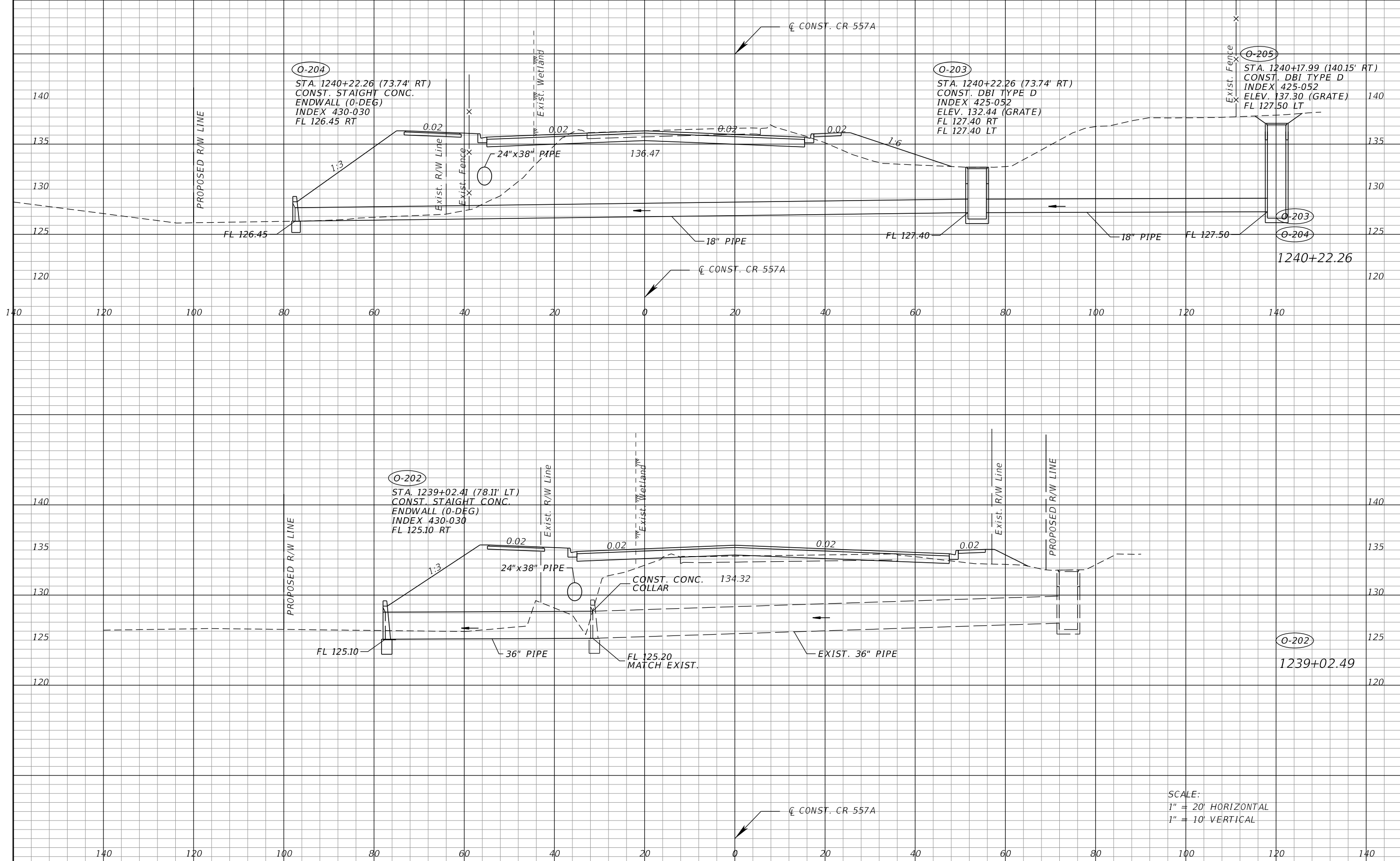
STA. 1238+50.00 (36.25' RT)
 CONST. INLET TYPE P-5
 INDEX 425-021
 ELEV. 134.69 (EOP)
 FL 130.40 AH

SCALE:
 1" = 20' HORIZONTAL
 1" = 10' VERTICAL

REVISIONS		DATE		DESCRIPTION	
DATE	DESCRIPTION	DATE	DESCRIPTION	DATE	DESCRIPTION

SEAN CARRIGAN, P.E. P.E. LICENSE NUMBER 73041 DEWBERRY ENGINEERS INC. 800 NORTH MAGNOLIA AVE., SUITE 1000 ORLANDO, FL 32803			POLK COUNTY ROADWAY & DRAINAGE DIVISION			DRAINAGE STRUCTURES CR 557	SHEET NO. 187
ROAD NO.	COUNTY	FINANCIAL PROJECT ID	CR 557	POLK	18-73		
1/23/2023 3:13:23 PM Rdxsrd_shg							

THE OFFICIAL RECORD OF THIS SHEET IS THE ELECTRONIC FILE DIGITALLY SIGNED AND SEALED UNDER RULE 61G15-23.004, F.A.C.



SCALE:
 1" = 20' HORIZONTAL
 1" = 10' VERTICAL

REVISIONS			
DATE	DESCRIPTION	DATE	DESCRIPTION

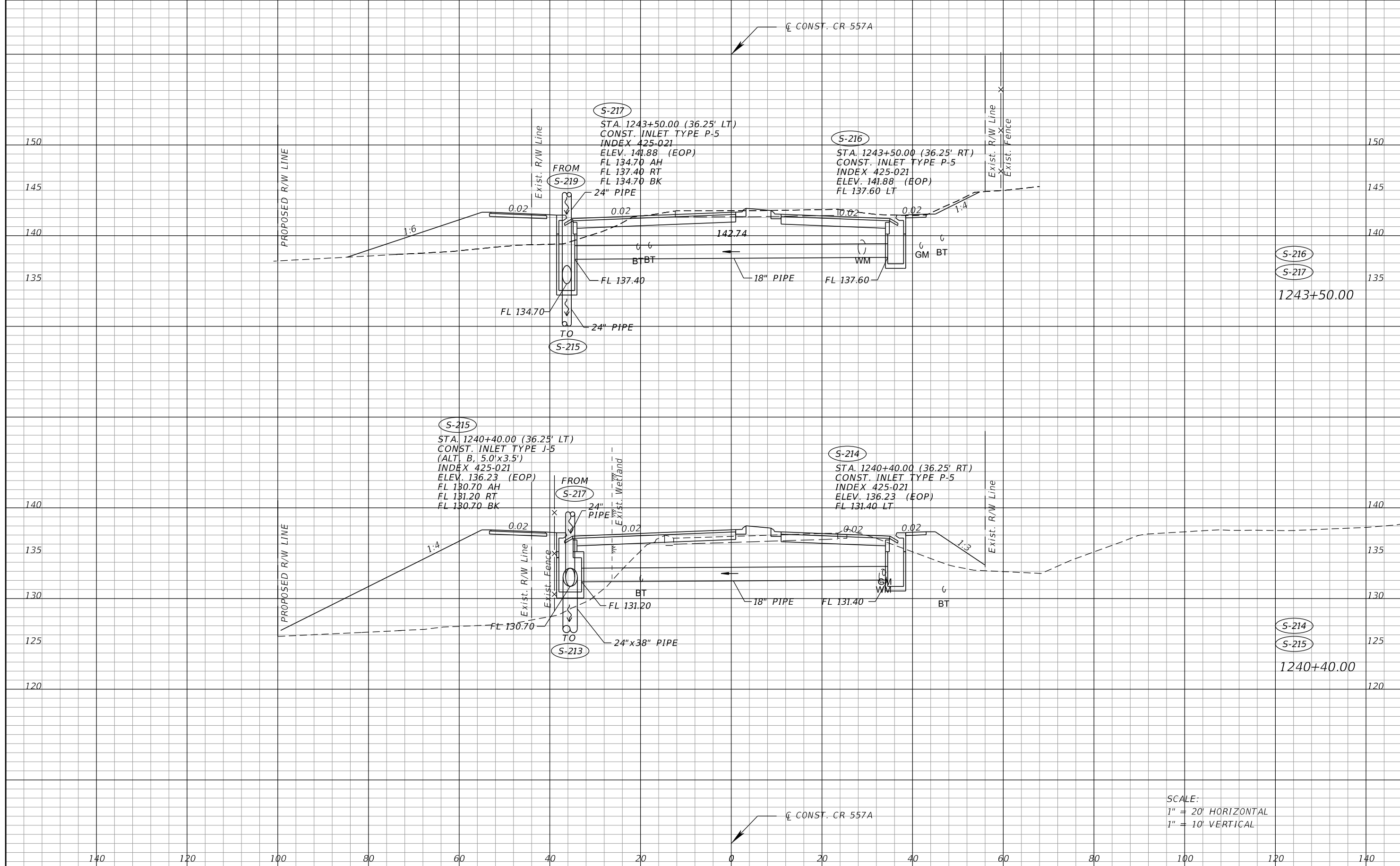
SEAN CARRIGAN, P.E.
 P.E. LICENSE NUMBER 73041
 DEWBERRY ENGINEERS INC.
 800 NORTH MAGNOLIA AVE., SUITE 1000
 ORLANDO, FL 32803

POLK COUNTY ROADWAY & DRAINAGE DIVISION		
ROAD NO.	COUNTY	FINANCIAL PROJECT ID
CR 557	POLK	18-73

DRAINAGE STRUCTURES
CR 557

SHEET NO.
188

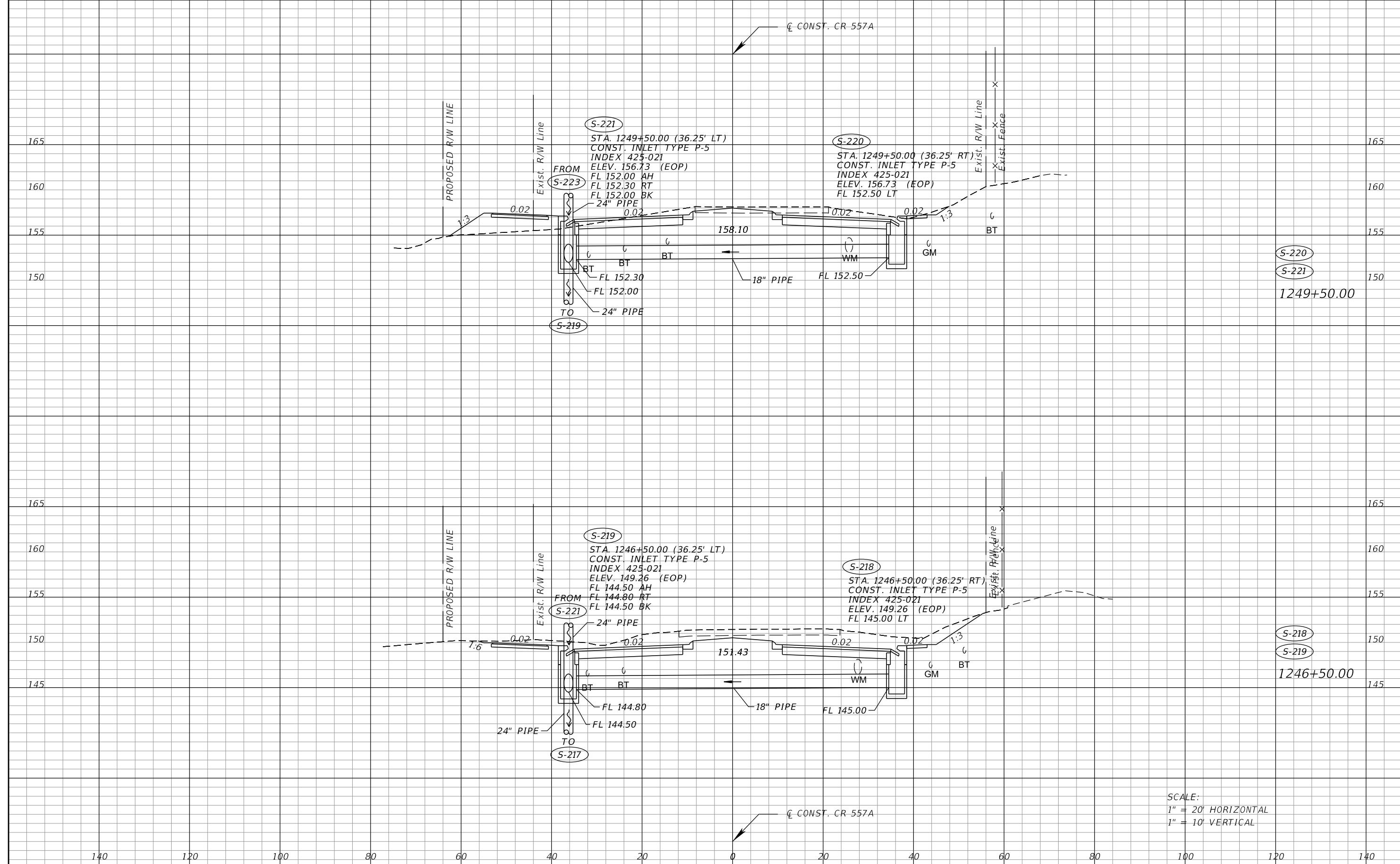
THE OFFICIAL RECORD OF THIS SHEET IS THE ELECTRONIC FILE DIGITALLY SIGNED AND SEALED UNDER RULE 61G15-23.004, F.A.C.



SCALE:
 1" = 20' HORIZONTAL
 1" = 10' VERTICAL

REVISIONS		DESCRIPTION		SEAN CARRIGAN, P.E. P.E. LICENSE NUMBER 73041 DEWBERRY ENGINEERS INC. 800 NORTH MAGNOLIA AVE., SUITE 1000 ORLANDO, FL 32803	POLK COUNTY ROADWAY & DRAINAGE DIVISION			DRAINAGE STRUCTURES CR 557	SHEET NO. 189
DATE	DESCRIPTION	DATE	DESCRIPTION		ROAD NO.	COUNTY	FINANCIAL PROJECT ID		
					CR 557	POLK	18-73		

THE OFFICIAL RECORD OF THIS SHEET IS THE ELECTRONIC FILE DIGITALLY SIGNED AND SEALED UNDER RULE 61G15-23.004, F.A.C.



SCALE:
 1" = 20' HORIZONTAL
 1" = 10' VERTICAL

REVISIONS			
DATE	DESCRIPTION	DATE	DESCRIPTION

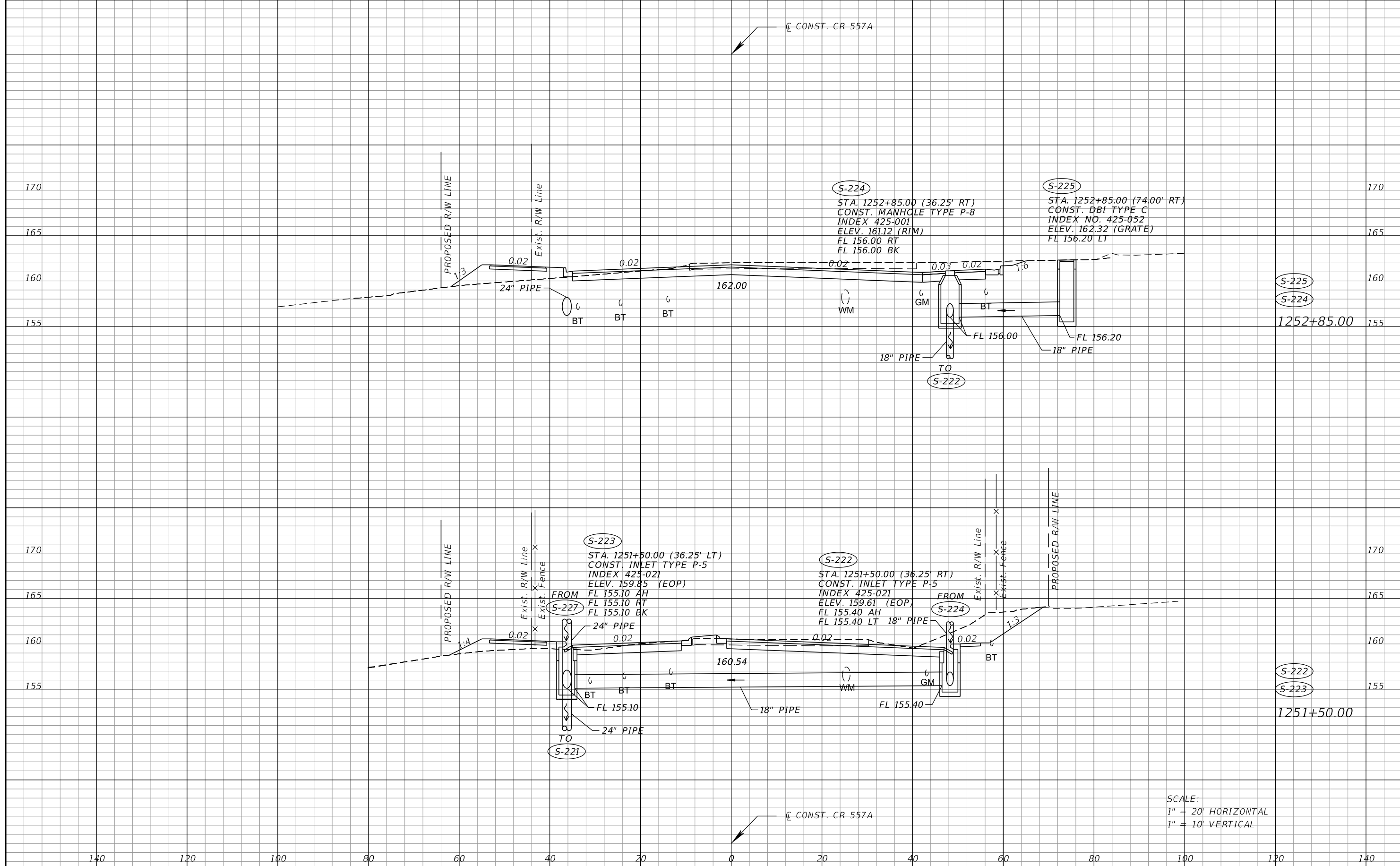
SEAN CARRIGAN, P.E.
 P.E. LICENSE NUMBER 73041
 DEWBERRY ENGINEERS INC.
 800 NORTH MAGNOLIA AVE., SUITE 1000
 ORLANDO, FL 32803

POLK COUNTY ROADWAY & DRAINAGE DIVISION		
ROAD NO.	COUNTY	FINANCIAL PROJECT ID
CR 557	POLK	18-73

DRAINAGE STRUCTURES
CR 557

SHEET NO.
190

THE OFFICIAL RECORD OF THIS SHEET IS THE ELECTRONIC FILE DIGITALLY SIGNED AND SEALED UNDER RULE 61G15-23.004, F.A.C.



SCALE:
 1" = 20' HORIZONTAL
 1" = 10' VERTICAL

REVISIONS			
DATE	DESCRIPTION	DATE	DESCRIPTION

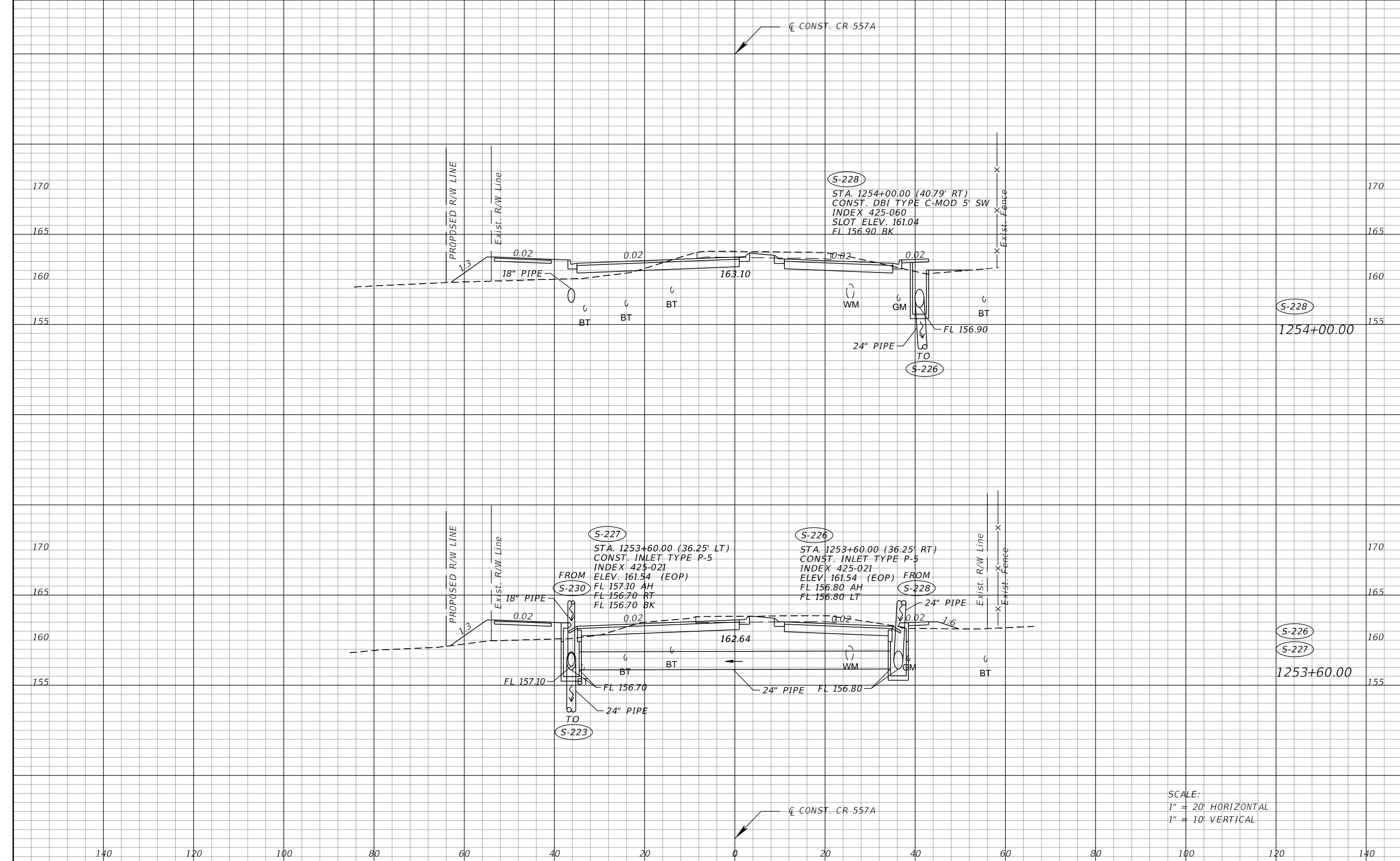
SEAN CARRIGAN, P.E.
 P.E. LICENSE NUMBER 73041
 DEWBERRY ENGINEERS INC.
 800 NORTH MAGNOLIA AVE., SUITE 1000
 ORLANDO, FL 32803

POLK COUNTY ROADWAY & DRAINAGE DIVISION		
ROAD NO.	COUNTY	FINANCIAL PROJECT ID
CR 557	POLK	18-73

DRAINAGE STRUCTURES
CR 557

SHEET NO.
191

THE OFFICIAL RECORD OF THIS SHEET IS THE ELECTRONIC FILE DIGITALLY SIGNED AND SEALED UNDER RULE 61G15-23.004, F.A.C.



SCALE:
 1" = 20' HORIZONTAL
 1" = 10' VERTICAL

REVISIONS			
DATE	DESCRIPTION	DATE	DESCRIPTION

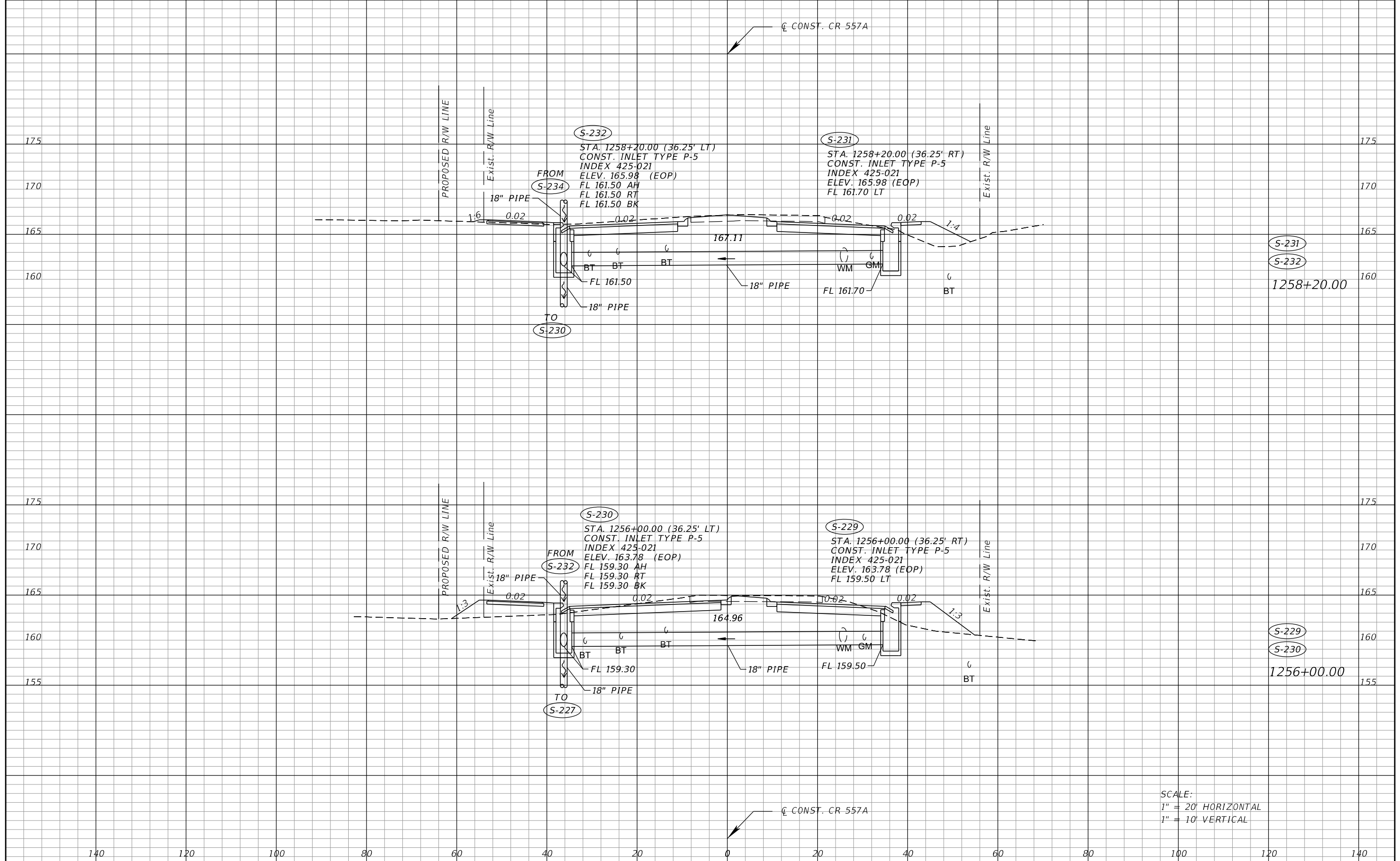
SEAN CARRIGAN, P.E.
 P.E. LICENSE NUMBER 73041
 DEWBERRY ENGINEERS INC.
 800 NORTH MAGNOLIA AVE., SUITE 1000
 ORLANDO, FL 32803

POLK COUNTY ROADWAY & DRAINAGE DIVISION		
ROAD NO.	COUNTY	FINANCIAL PROJECT ID
CR 557	POLK	18-73

DRAINAGE STRUCTURES
CR 557

SHEET NO.
192

THE OFFICIAL RECORD OF THIS SHEET IS THE ELECTRONIC FILE DIGITALLY SIGNED AND SEALED UNDER RULE 61G15-23.004, F.A.C.



SCALE:
 1" = 20' HORIZONTAL
 1" = 10' VERTICAL

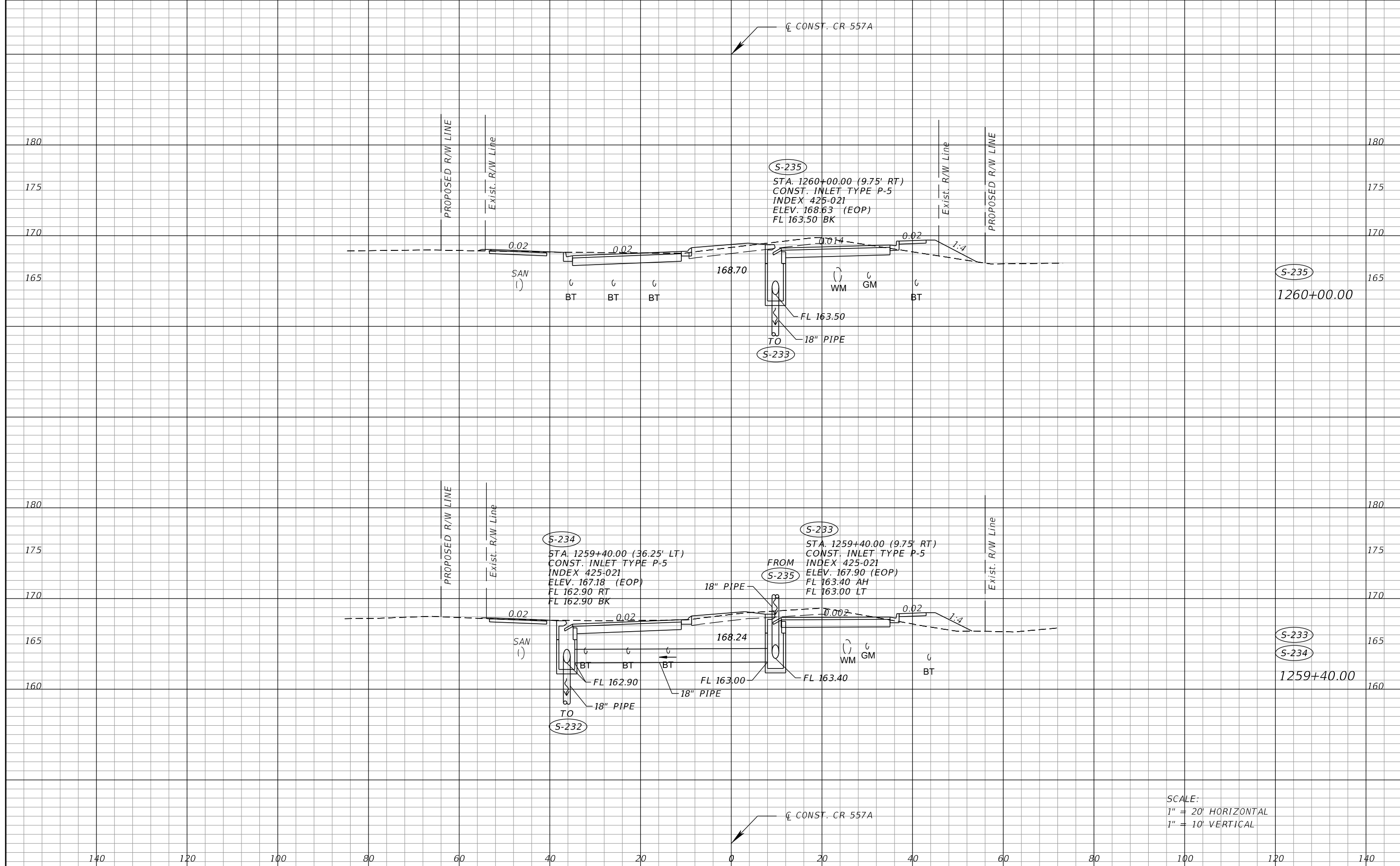
REVISIONS				POLK COUNTY ROADWAY & DRAINAGE DIVISION			DRAINAGE STRUCTURES CR 557	SHEET NO. 193
DATE	DESCRIPTION	DATE	DESCRIPTION	ROAD NO.	COUNTY	FINANCIAL PROJECT ID		
				CR 557	POLK	18-73		

SEAN CARRIGAN, P.E.
 P.E. LICENSE NUMBER 73041
 DEWBERRY ENGINEERS INC.
 800 NORTH MAGNOLIA AVE., SUITE 1000
 ORLANDO, FL 32803

1/23/2023 3:13:24 PM Rdxsrd_shg

Q:\50110728_CR_557_Widening\CAD\drainage\DRXSRD02.dgn

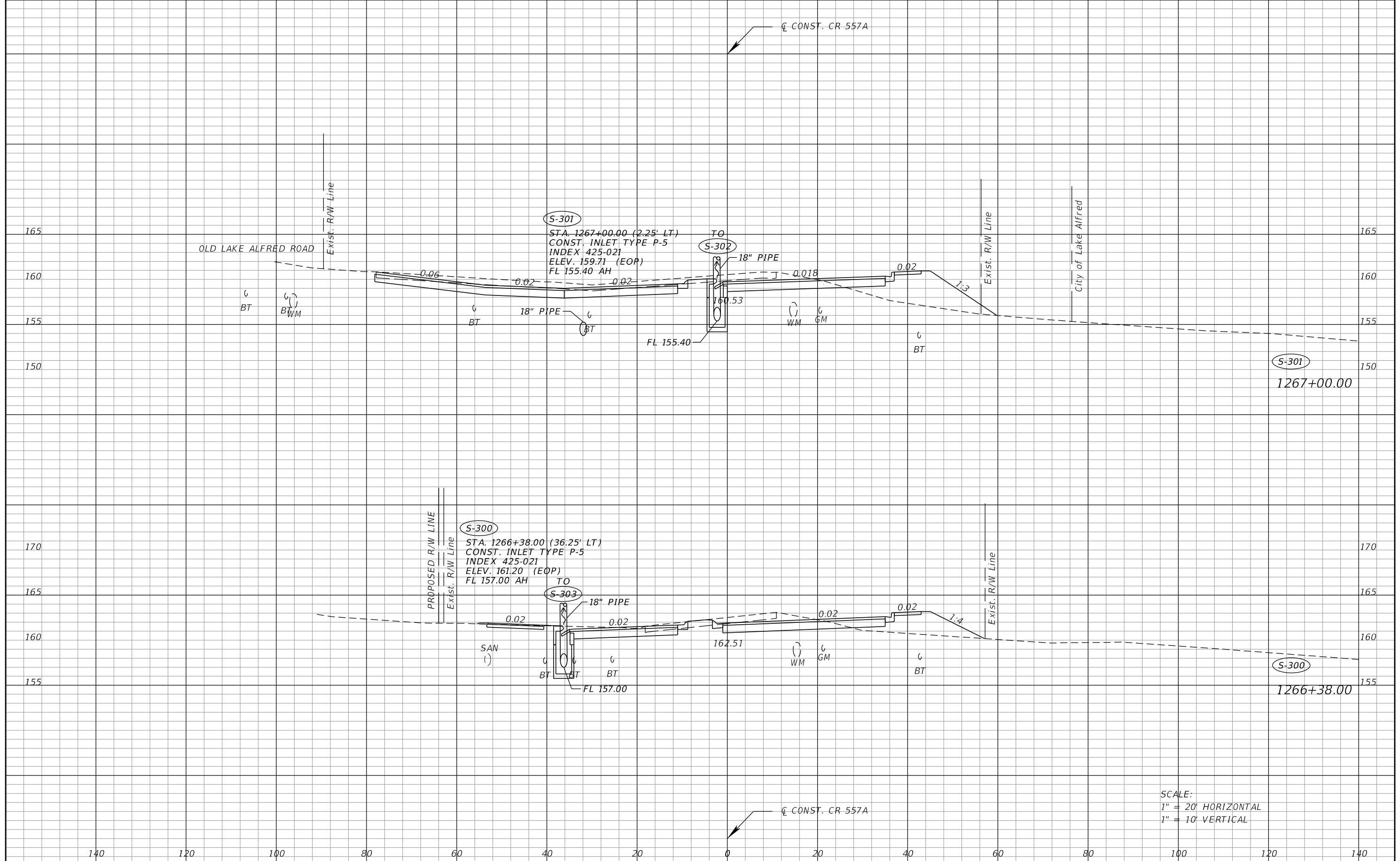
THE OFFICIAL RECORD OF THIS SHEET IS THE ELECTRONIC FILE DIGITALLY SIGNED AND SEALED UNDER RULE 61G15-23.004, F.A.C.



SCALE:
 1" = 20' HORIZONTAL
 1" = 10' VERTICAL

REVISIONS		DESCRIPTION		SEAN CARRIGAN, P.E. P.E. LICENSE NUMBER 73041 DEWBERRY ENGINEERS INC. 800 NORTH MAGNOLIA AVE., SUITE 1000 ORLANDO, FL 32803	POLK COUNTY ROADWAY & DRAINAGE DIVISION			DRAINAGE STRUCTURES CR 557	SHEET NO. 194
DATE	DESCRIPTION	DATE	DESCRIPTION		ROAD NO.	COUNTY	FINANCIAL PROJECT ID		
					CR 557	POLK	18-73		

THE OFFICIAL RECORD OF THIS SHEET IS THE ELECTRONIC FILE DIGITALLY SIGNED AND SEALED UNDER RULE 61G15-23.004, F.A.C.



REVISIONS			
DATE	DESCRIPTION	DATE	DESCRIPTION

SEAN CARRIGAN, P.E.
 P.E. LICENSE NUMBER 73041
 DEWBERRY ENGINEERS INC.
 800 NORTH MAGNOLIA AVE., SUITE 1000
 ORLANDO, FL 32803

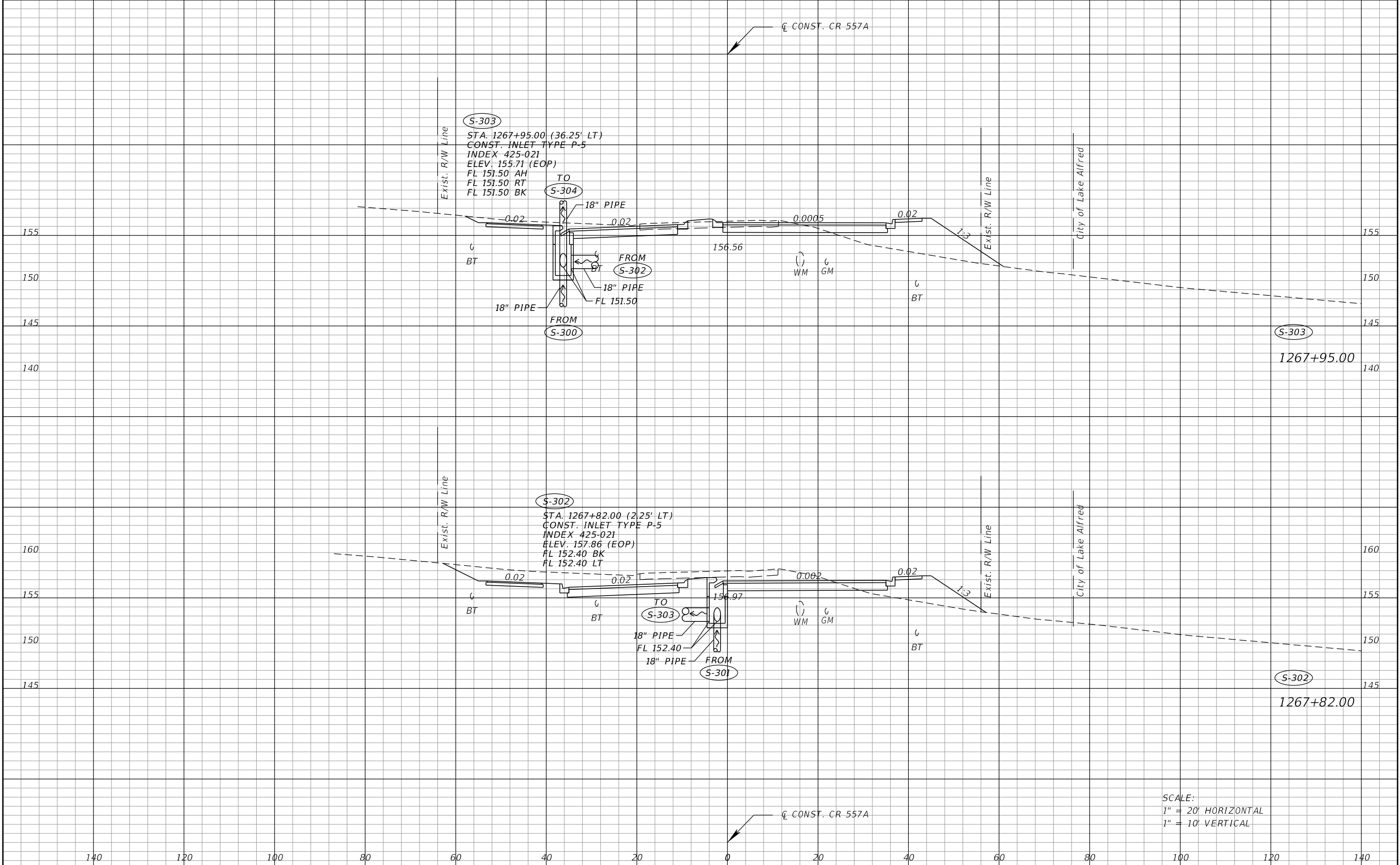
POLK COUNTY ROADWAY & DRAINAGE DIVISION		
ROAD NO.	COUNTY	FINANCIAL PROJECT ID
CR 557	POLK	18-73

DRAINAGE STRUCTURES
CR 557

SHEET NO.
195

SCALE:
 1" = 20' HORIZONTAL
 1" = 10' VERTICAL

THE OFFICIAL RECORD OF THIS SHEET IS THE ELECTRONIC FILE DIGITALLY SIGNED AND SEALED UNDER RULE 61G15-23.004, F.A.C.



SCALE:
 1" = 20' HORIZONTAL
 1" = 10' VERTICAL

REVISIONS			
DATE	DESCRIPTION	DATE	DESCRIPTION

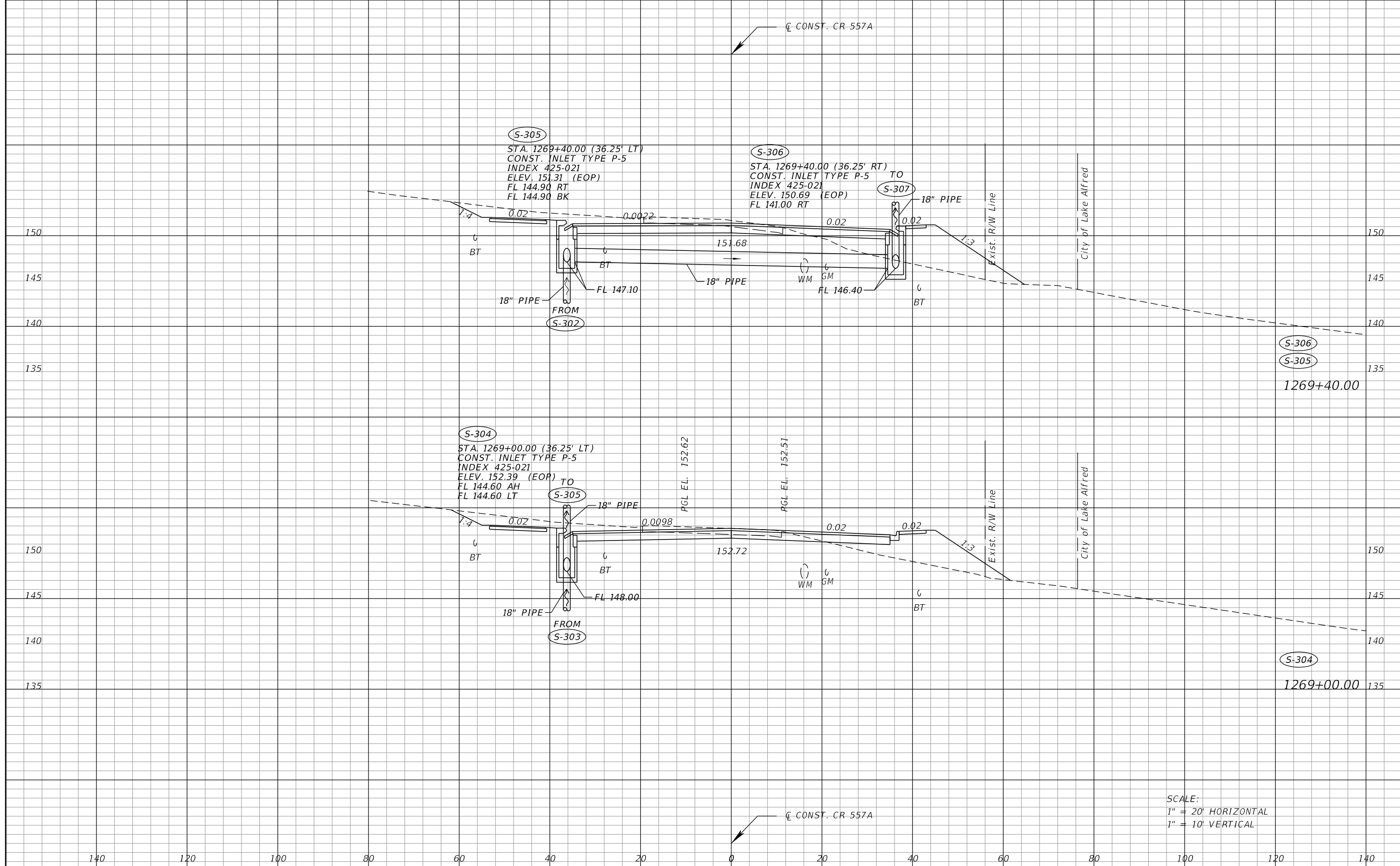
SEAN CARRIGAN, P.E.
 P.E. LICENSE NUMBER 73041
 DEWBERRY ENGINEERS INC.
 800 NORTH MAGNOLIA AVE., SUITE 1000
 ORLANDO, FL 32803

POLK COUNTY ROADWAY & DRAINAGE DIVISION		
ROAD NO.	COUNTY	FINANCIAL PROJECT ID
CR 557	POLK	18-73

DRAINAGE STRUCTURES
CR 557

SHEET NO.
196

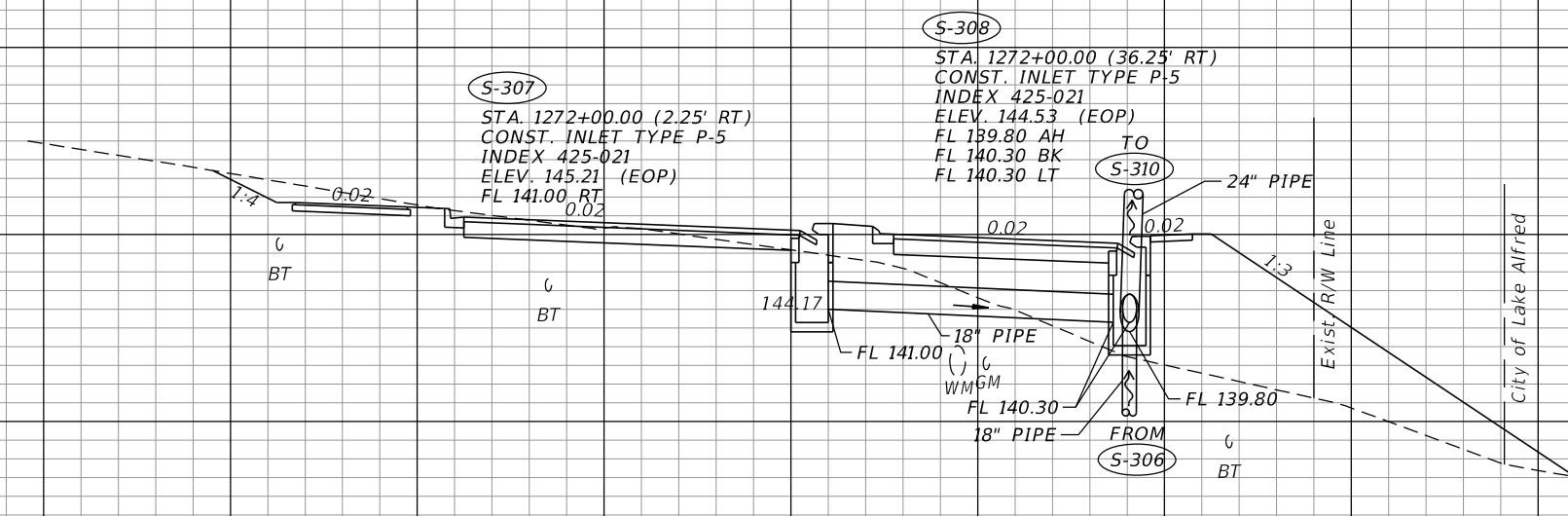
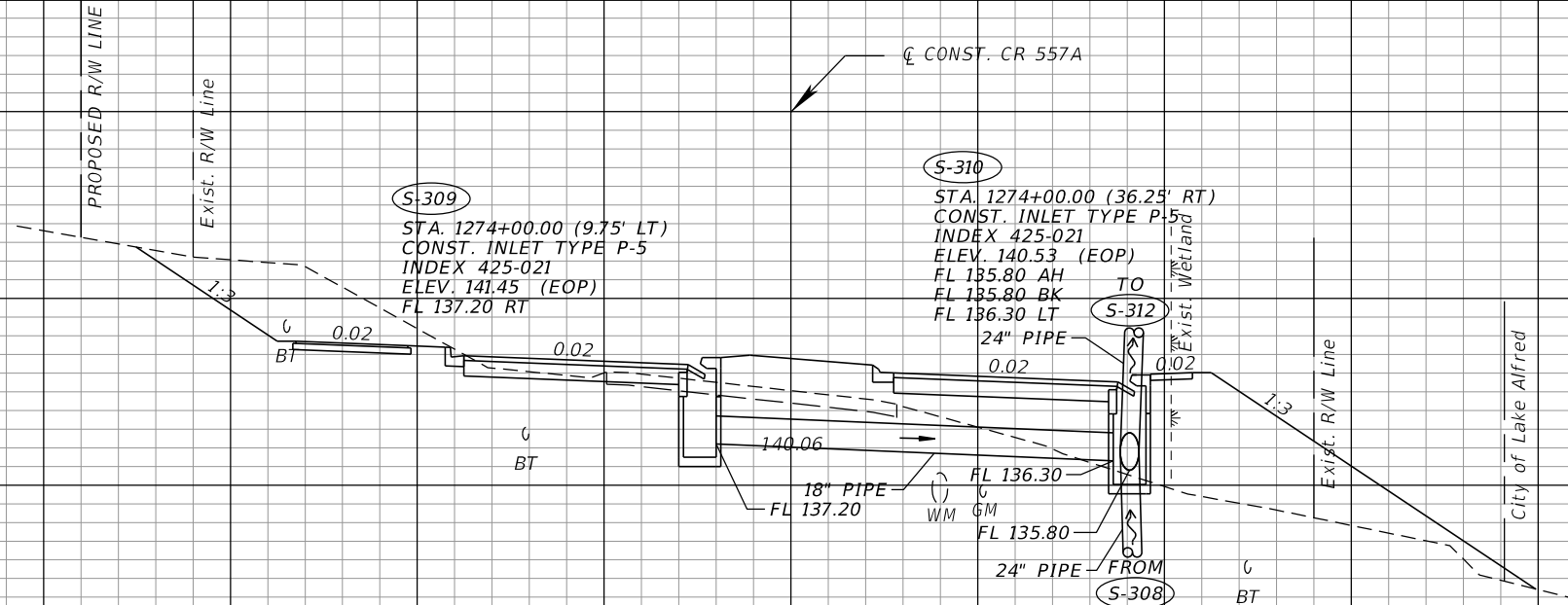
THE OFFICIAL RECORD OF THIS SHEET IS THE ELECTRONIC FILE DIGITALLY SIGNED AND SEALED UNDER RULE 61G15-23.004, F.A.C.



SCALE:
 1" = 20' HORIZONTAL
 1" = 10' VERTICAL

REVISIONS		DESCRIPTION		SEAN CARRIGAN, P.E. P.E. LICENSE NUMBER 73041 DEWBERRY ENGINEERS INC. 800 NORTH MAGNOLIA AVE., SUITE 1000 ORLANDO, FL 32803	POLK COUNTY ROADWAY & DRAINAGE DIVISION			DRAINAGE STRUCTURES CR 557	SHEET NO. 197
DATE	DESCRIPTION	DATE	DESCRIPTION		ROAD NO.	COUNTY	FINANCIAL PROJECT ID		
					CR 557	POLK	18-73		

THE OFFICIAL RECORD OF THIS SHEET IS THE ELECTRONIC FILE DIGITALLY SIGNED AND SEALED UNDER RULE 61G15-23.004, F.A.C.



S-310
S-309

S-308
S-307

1274+00.00

1272+00.00

SCALE:
1" = 20' HORIZONTAL
1" = 10' VERTICAL

REVISIONS			
DATE	DESCRIPTION	DATE	DESCRIPTION

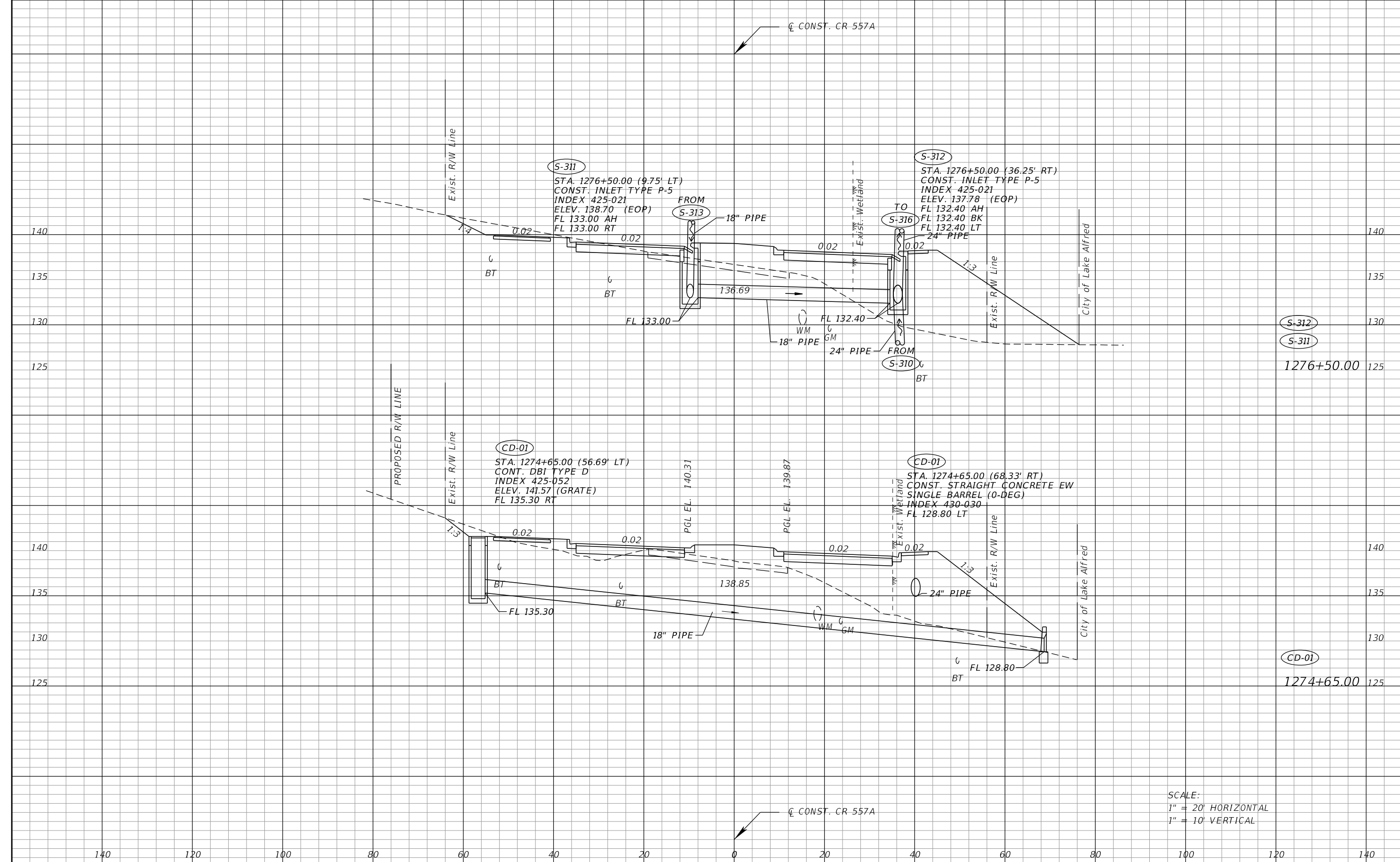
SEAN CARRIGAN, P.E.
P.E. LICENSE NUMBER 73041
DEWBERRY ENGINEERS INC.
800 NORTH MAGNOLIA AVE., SUITE 1000
ORLANDO, FL 32803

POLK COUNTY ROADWAY & DRAINAGE DIVISION		
ROAD NO.	COUNTY	FINANCIAL PROJECT ID
CR 557	POLK	18-73

DRAINAGE STRUCTURES
CR 557

SHEET NO.
198

THE OFFICIAL RECORD OF THIS SHEET IS THE ELECTRONIC FILE DIGITALLY SIGNED AND SEALED UNDER RULE 61G15-23.004, F.A.C.



SCALE:
 1" = 20' HORIZONTAL
 1" = 10' VERTICAL

REVISIONS			
DATE	DESCRIPTION	DATE	DESCRIPTION

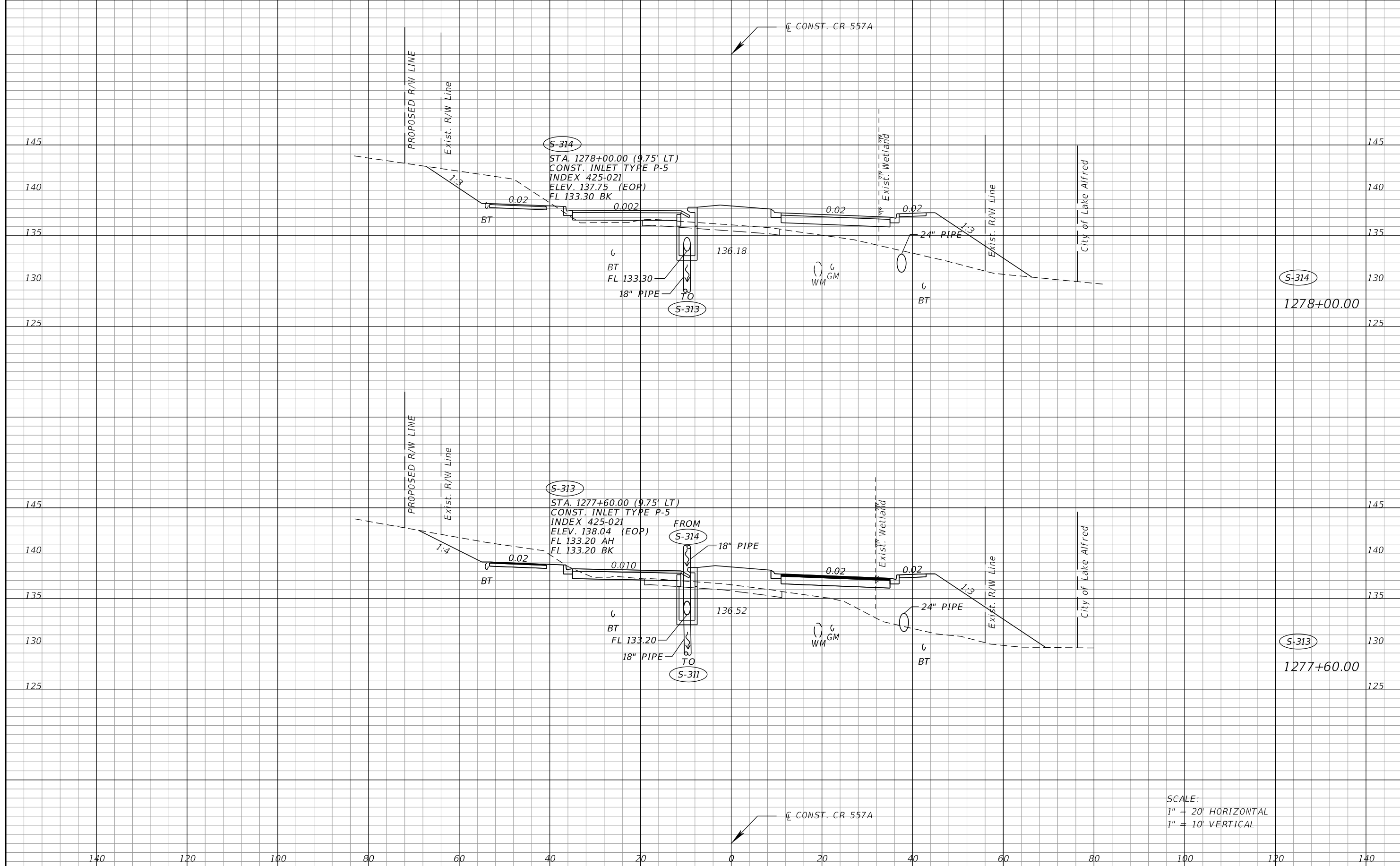
SEAN CARRIGAN, P.E.
 P.E. LICENSE NUMBER 73041
 DEWBERRY ENGINEERS INC.
 800 NORTH MAGNOLIA AVE., SUITE 1000
 ORLANDO, FL 32803

POLK COUNTY ROADWAY & DRAINAGE DIVISION		
ROAD NO.	COUNTY	FINANCIAL PROJECT ID
CR 557	POLK	18-73

DRAINAGE STRUCTURES
CR 557

SHEET NO.
199

THE OFFICIAL RECORD OF THIS SHEET IS THE ELECTRONIC FILE DIGITALLY SIGNED AND SEALED UNDER RULE 61G15-23.004, F.A.C.



SCALE:
 1" = 20' HORIZONTAL
 1" = 10' VERTICAL

REVISIONS			
DATE	DESCRIPTION	DATE	DESCRIPTION

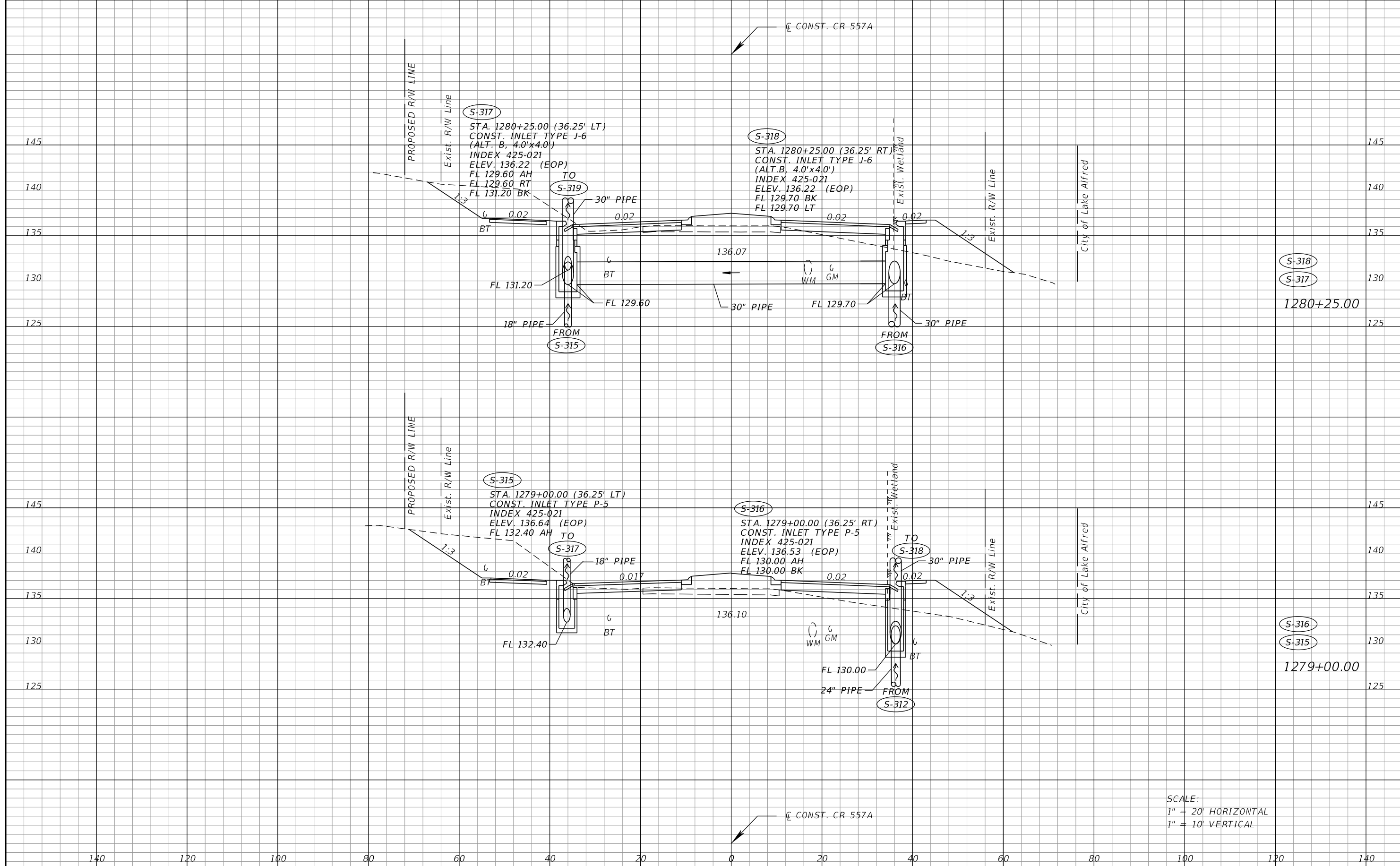
SEAN CARRIGAN, P.E.
 P.E. LICENSE NUMBER 73041
 DEWBERRY ENGINEERS INC.
 800 NORTH MAGNOLIA AVE., SUITE 1000
 ORLANDO, FL 32803

POLK COUNTY ROADWAY & DRAINAGE DIVISION		
ROAD NO.	COUNTY	FINANCIAL PROJECT ID
CR 557	POLK	18-73

DRAINAGE STRUCTURES
CR 557

SHEET NO.
200

THE OFFICIAL RECORD OF THIS SHEET IS THE ELECTRONIC FILE DIGITALLY SIGNED AND SEALED UNDER RULE 61G15-23.004, F.A.C.



SCALE:
 1" = 20' HORIZONTAL
 1" = 10' VERTICAL

REVISIONS			
DATE	DESCRIPTION	DATE	DESCRIPTION

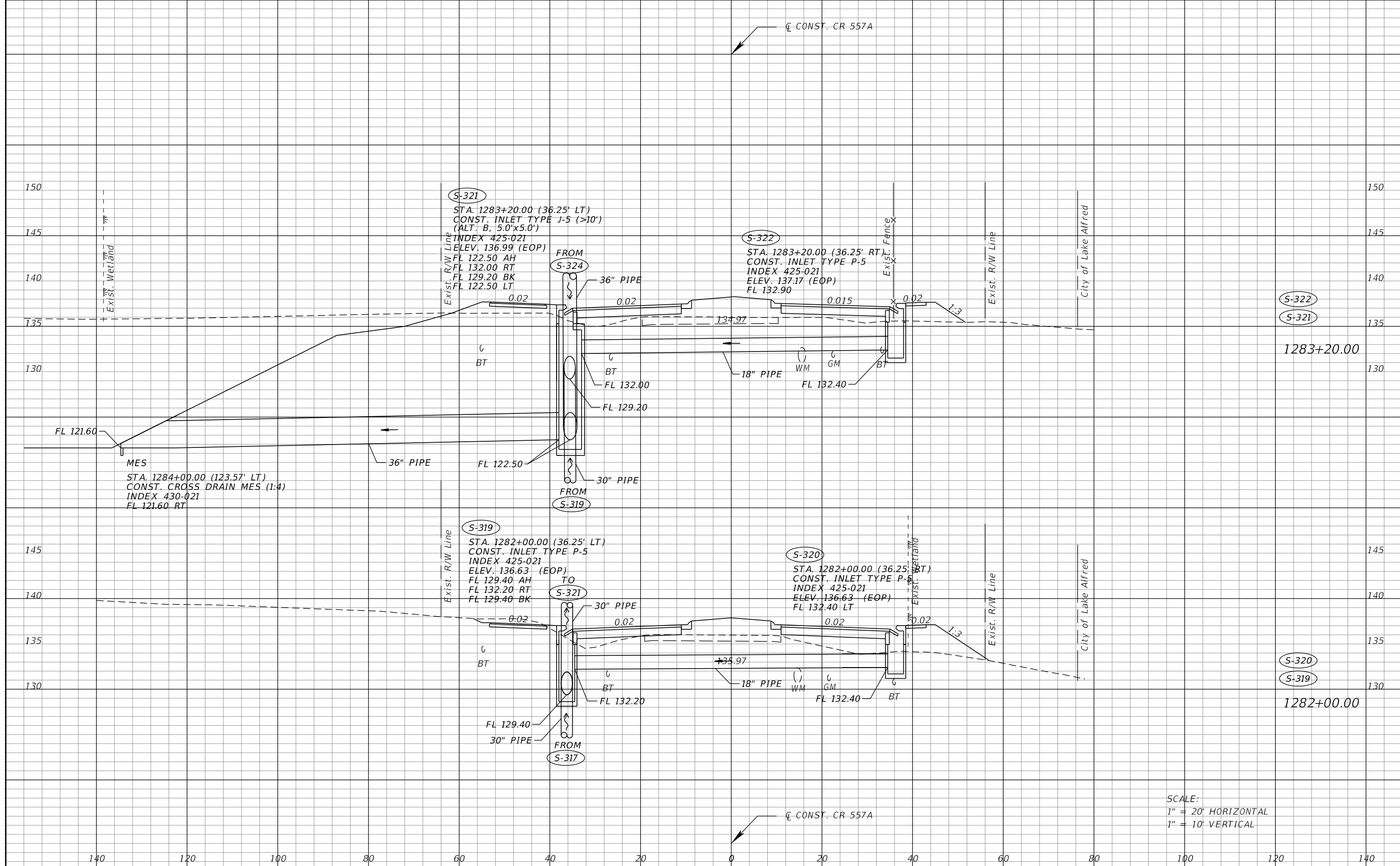
SEAN CARRIGAN, P.E.
 P.E. LICENSE NUMBER 73041
 DEWBERRY ENGINEERS INC.
 800 NORTH MAGNOLIA AVE., SUITE 1000
 ORLANDO, FL 32803

POLK COUNTY ROADWAY & DRAINAGE DIVISION		
ROAD NO.	COUNTY	FINANCIAL PROJECT ID
CR 557	POLK	18-73

DRAINAGE STRUCTURES
CR 557

SHEET NO.
201

THE OFFICIAL RECORD OF THIS SHEET IS THE ELECTRONIC FILE DIGITALLY SIGNED AND SEALED UNDER RULE 61G15-23.004, F.A.C.



REVISIONS	
DATE	DESCRIPTION

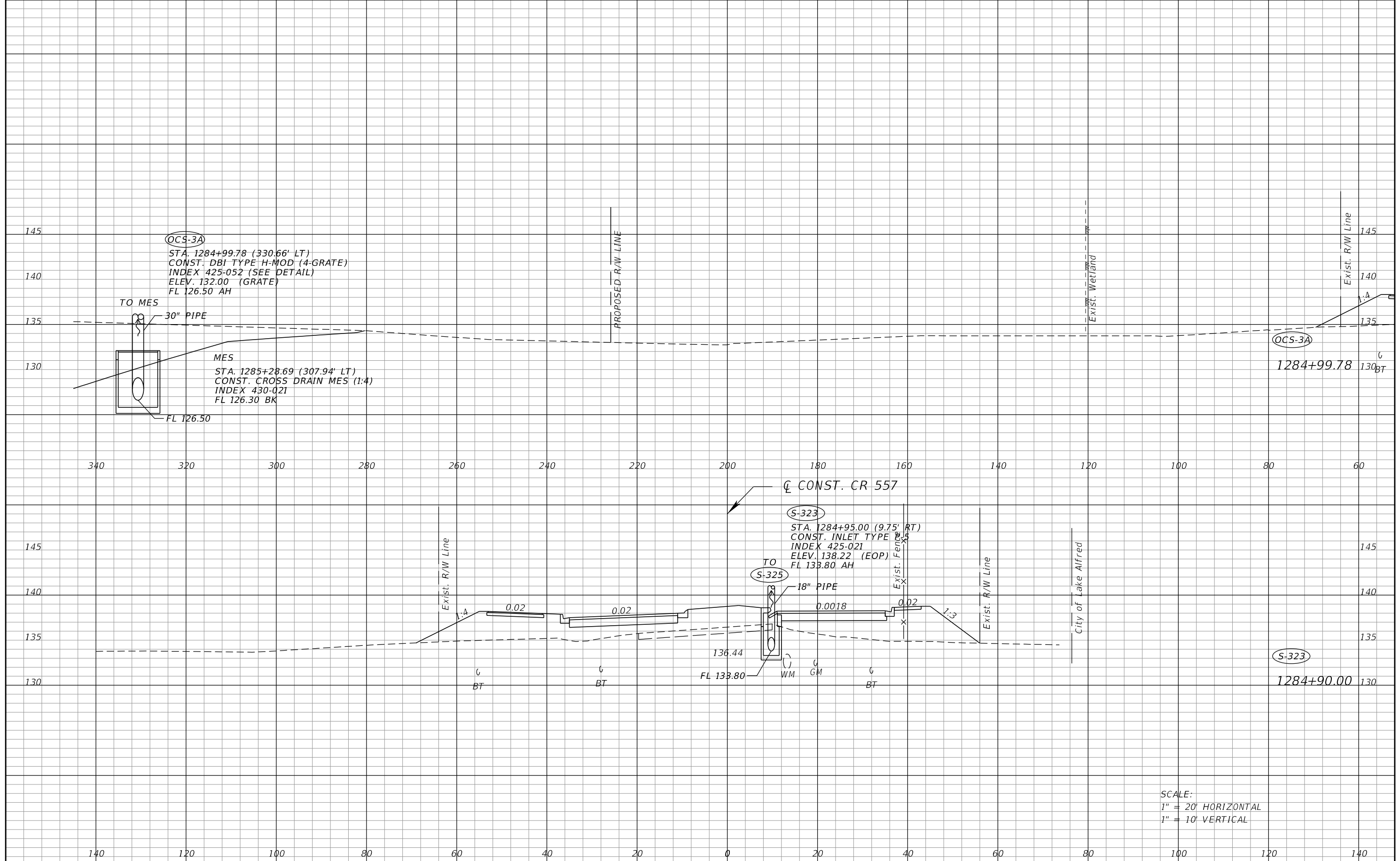
SEAN CARRIGAN, P.E.
 P.E. LICENSE NUMBER 73041
 DEWBERRY ENGINEERS INC.
 800 NORTH MAGNOLIA AVE., SUITE 1000
 ORLANDO, FL 32803

POLK COUNTY ROADWAY & DRAINAGE DIVISION		
ROAD NO.	COUNTY	FINANCIAL PROJECT ID
CR 557	POLK	18-73

DRAINAGE STRUCTURES
CR 557

SHEET NO.
 202

THE OFFICIAL RECORD OF THIS SHEET IS THE ELECTRONIC FILE DIGITALLY SIGNED AND SEALED UNDER RULE 61G15-23.004, F.A.C.



OCS-3A
 STA. 1284+99.78 (330.66' LT)
 CONST. DBI TYPE H-MOD (4-GRATE)
 INDEX 425-052 (SEE DETAIL)
 ELEV. 132.00 (GRATE)
 FL 126.50 AH

TO MES

30" PIPE

MES
 STA. 1285+28.69 (307.94' LT)
 CONST. CROSS DRAIN MES (1:4)
 INDEX 430-021
 FL 126.30 BK

FL 126.50

☒ CONST. CR 557

S-323
 STA. 1284+95.00 (9.75' RT)
 CONST. INLET TYPE
 INDEX 425-021
 ELEV. 138.22 (EOP)
 FL 133.80 AH

TO

S-325

18" PIPE

136.44

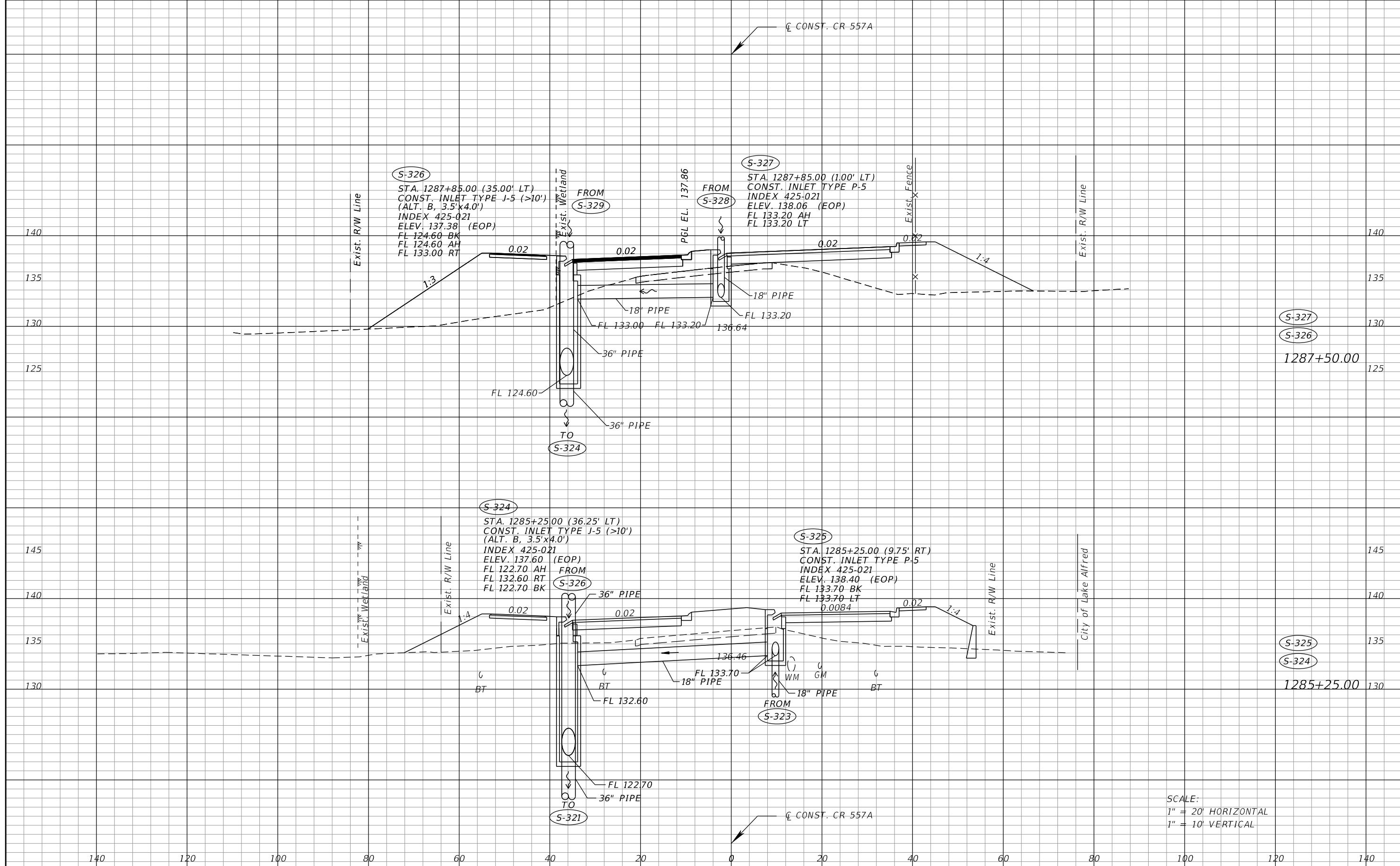
FL 133.80

WM

GM

SCALE:
 1" = 20' HORIZONTAL
 1" = 10' VERTICAL

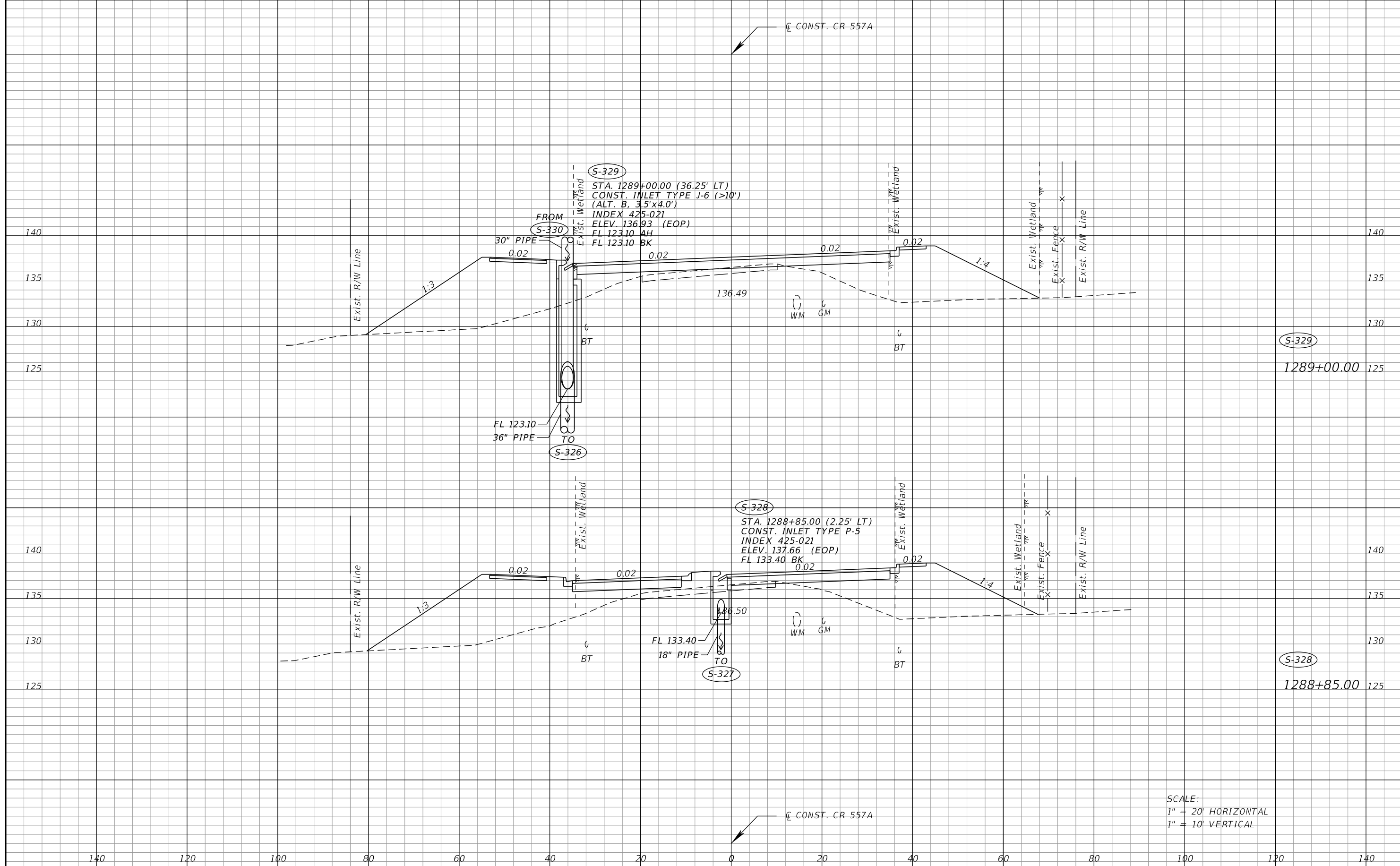
REVISIONS		SEAN CARRIGAN, P.E. P.E. LICENSE NUMBER 73041 DEWBERRY ENGINEERS INC. 800 NORTH MAGNOLIA AVE., SUITE 1000 ORLANDO, FL 32803		POLK COUNTY ROADWAY & DRAINAGE DIVISION		DRAINAGE STRUCTURES CR 557	SHEET NO. 203
DATE	DESCRIPTION	DATE	DESCRIPTION	ROAD NO.	COUNTY		
				CR 557	POLK	18-73	



SCALE:
 1" = 20' HORIZONTAL
 1" = 10' VERTICAL

REVISIONS		DESCRIPTION		SEAN CARRIGAN, P.E. P.E. LICENSE NUMBER 73041 DEWBERRY ENGINEERS INC. 800 NORTH MAGNOLIA AVE., SUITE 1000 ORLANDO, FL 32803	POLK COUNTY ROADWAY & DRAINAGE DIVISION			DRAINAGE STRUCTURES CR 557	SHEET NO. 204
DATE	DESCRIPTION	DATE	DESCRIPTION		ROAD NO.	COUNTY	FINANCIAL PROJECT ID		
					CR 557	POLK	18-73		

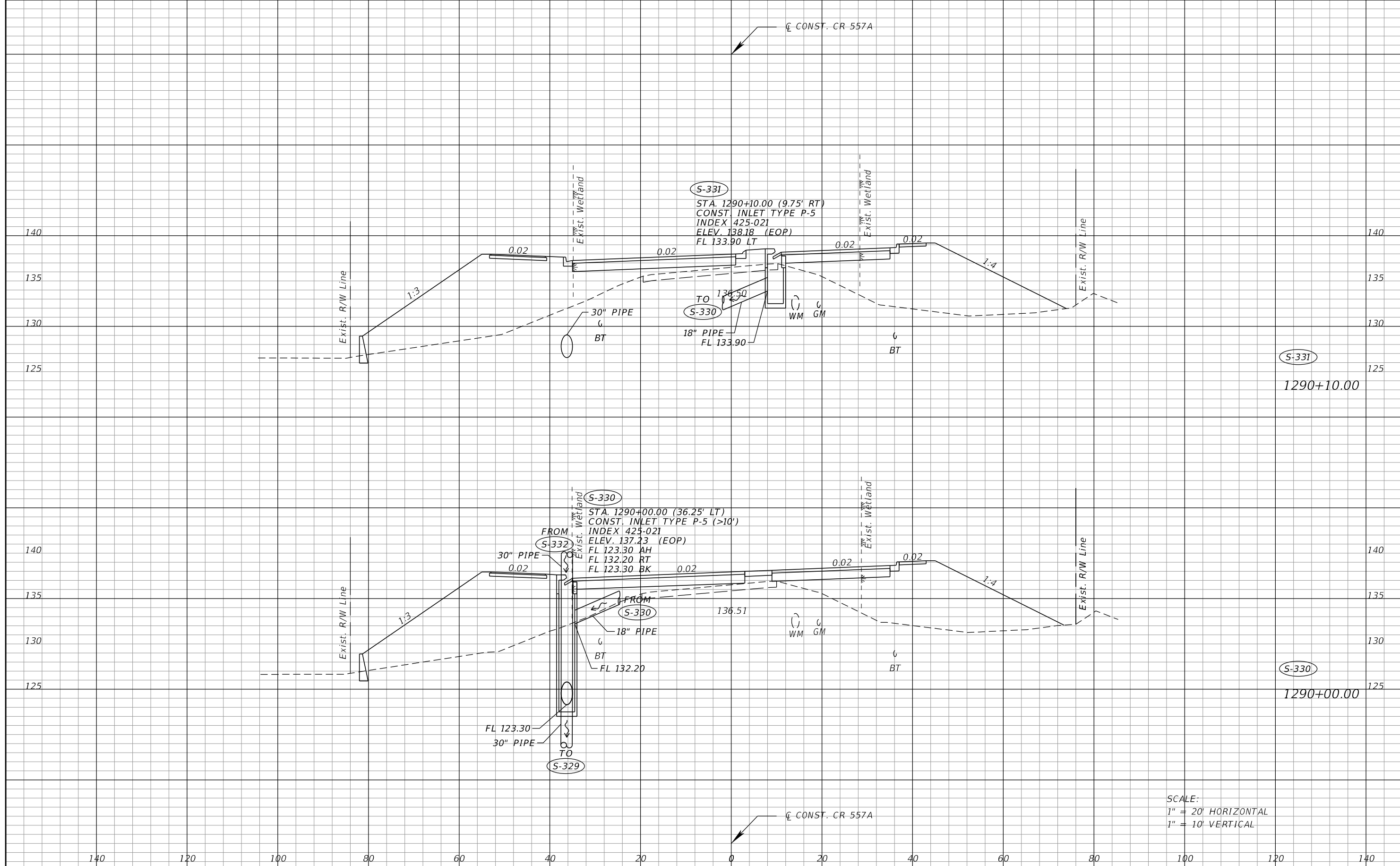
THE OFFICIAL RECORD OF THIS SHEET IS THE ELECTRONIC FILE DIGITALLY SIGNED AND SEALED UNDER RULE 61G15-23.004, F.A.C.



SCALE:
 1" = 20' HORIZONTAL
 1" = 10' VERTICAL

DATE		DESCRIPTION		SEAN CARRIGAN, P.E. P.E. LICENSE NUMBER 73041 DEWBERRY ENGINEERS INC. 800 NORTH MAGNOLIA AVE., SUITE 1000 ORLANDO, FL 32803		POLK COUNTY ROADWAY & DRAINAGE DIVISION		DRAINAGE STRUCTURES CR 557		SHEET NO.	
REVISIONS		DESCRIPTION		ROAD NO. CR 557		COUNTY POLK				FINANCIAL PROJECT ID 18-73	

THE OFFICIAL RECORD OF THIS SHEET IS THE ELECTRONIC FILE DIGITALLY SIGNED AND SEALED UNDER RULE 61G15-23.004, F.A.C.

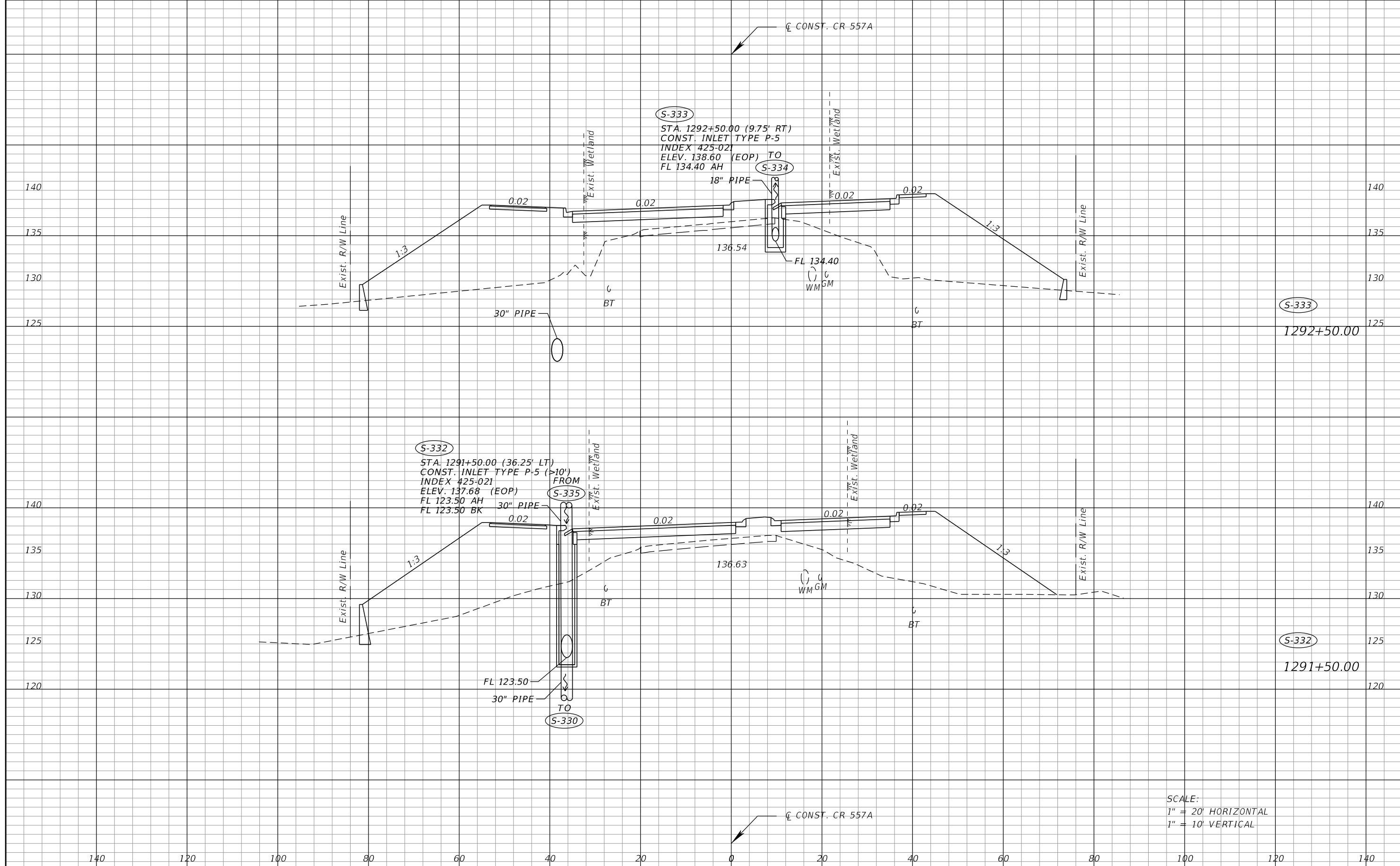


SCALE:
 1" = 20' HORIZONTAL
 1" = 10' VERTICAL

REVISIONS		DESCRIPTION	
DATE	DESCRIPTION	DATE	DESCRIPTION

SEAN CARRIGAN, P.E. P.E. LICENSE NUMBER 73041 DEWBERRY ENGINEERS INC. 800 NORTH MAGNOLIA AVE., SUITE 1000 ORLANDO, FL 32803			POLK COUNTY ROADWAY & DRAINAGE DIVISION			DRAINAGE STRUCTURES CR 557		SHEET NO. 206
ROAD NO.	COUNTY	FINANCIAL PROJECT ID						
CR 557	POLK	18-73						

THE OFFICIAL RECORD OF THIS SHEET IS THE ELECTRONIC FILE DIGITALLY SIGNED AND SEALED UNDER RULE 61G15-23.004, F.A.C.



SCALE:
 1" = 20' HORIZONTAL
 1" = 10' VERTICAL

REVISIONS			
DATE	DESCRIPTION	DATE	DESCRIPTION

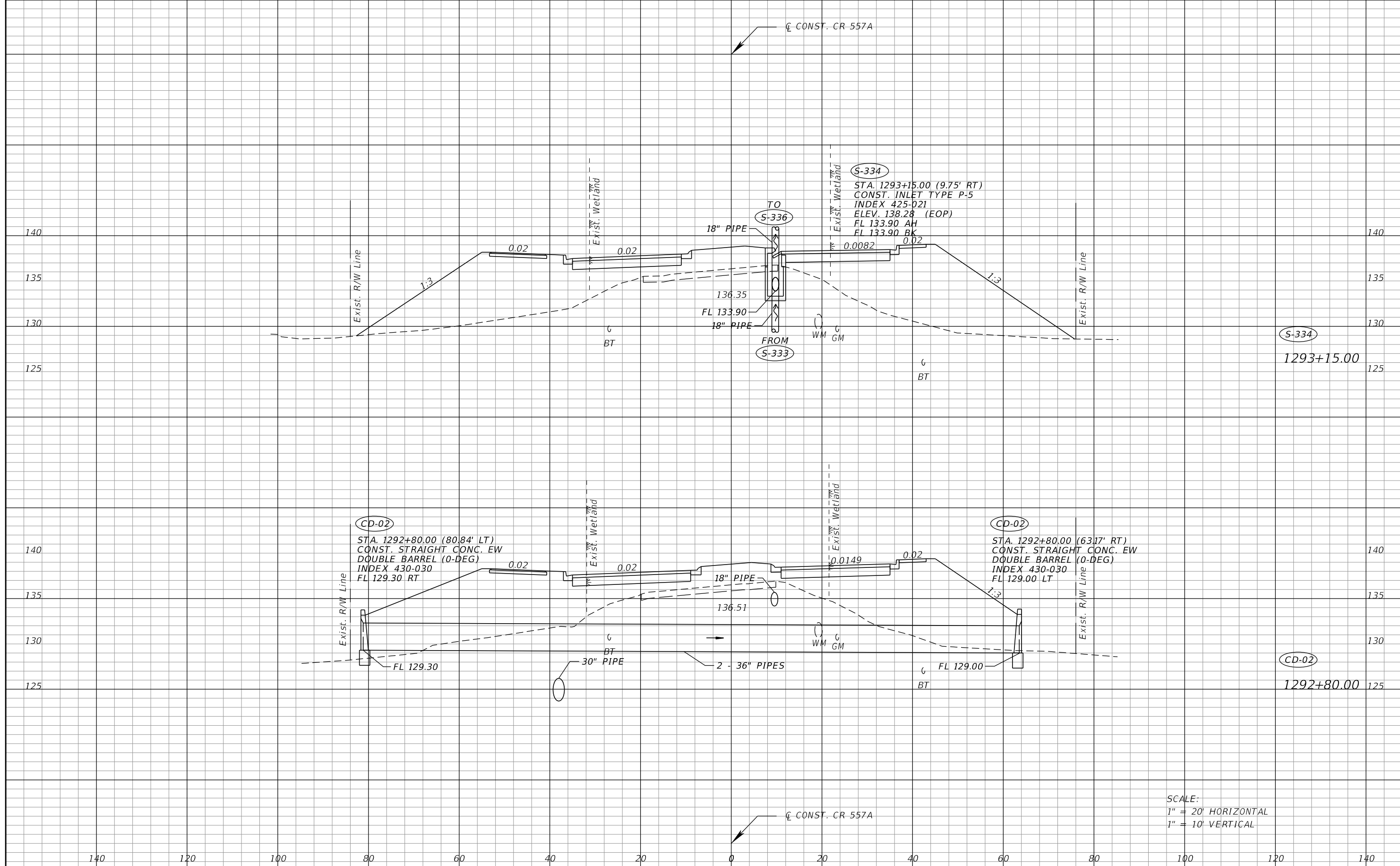
SEAN CARRIGAN, P.E.
 P.E. LICENSE NUMBER 73041
 DEWBERRY ENGINEERS INC.
 800 NORTH MAGNOLIA AVE., SUITE 1000
 ORLANDO, FL 32803

POLK COUNTY ROADWAY & DRAINAGE DIVISION		
ROAD NO.	COUNTY	FINANCIAL PROJECT ID
CR 557	POLK	18-73

DRAINAGE STRUCTURES
CR 557

SHEET NO.
207

THE OFFICIAL RECORD OF THIS SHEET IS THE ELECTRONIC FILE DIGITALLY SIGNED AND SEALED UNDER RULE 61G15-23.004, F.A.C.



SCALE:
 1" = 20' HORIZONTAL
 1" = 10' VERTICAL

REVISIONS	
DATE	DESCRIPTION

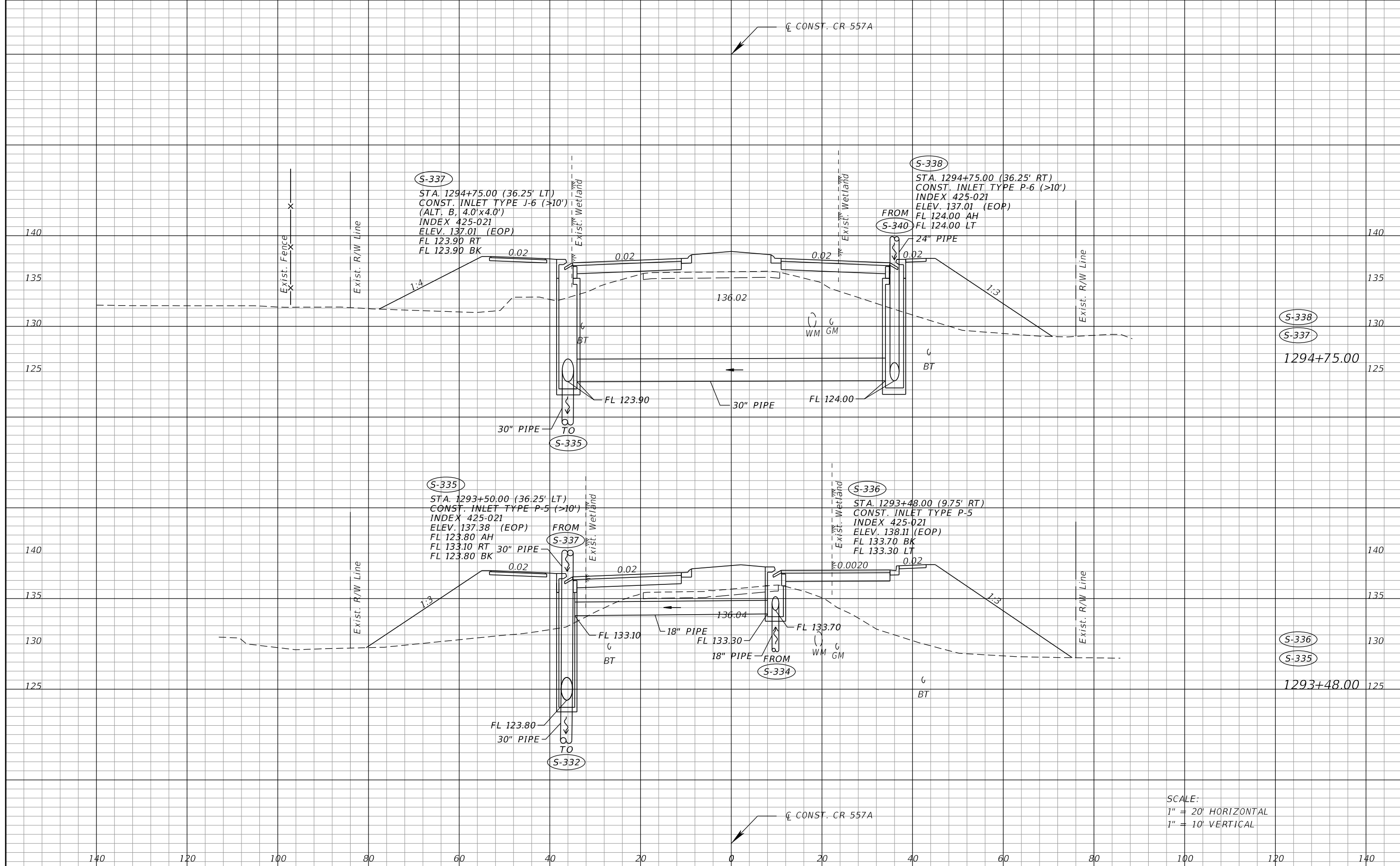
SEAN CARRIGAN, P.E.
 P.E. LICENSE NUMBER 73041
 DEWBERRY ENGINEERS INC.
 800 NORTH MAGNOLIA AVE., SUITE 1000
 ORLANDO, FL 32803

POLK COUNTY ROADWAY & DRAINAGE DIVISION		
ROAD NO.	COUNTY	FINANCIAL PROJECT ID
CR 557	POLK	18-73

DRAINAGE STRUCTURES
CR 557

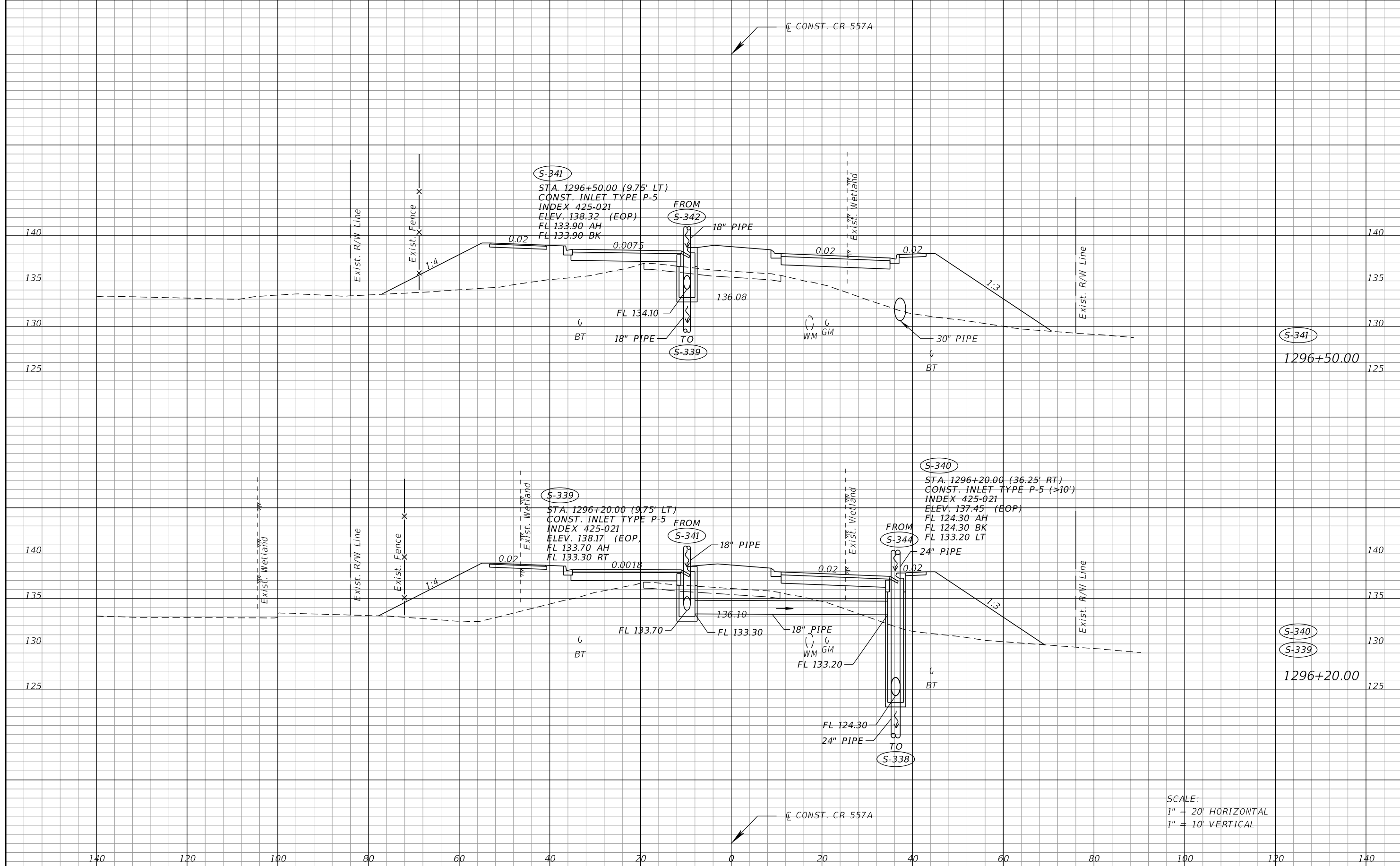
SHEET NO.
208

THE OFFICIAL RECORD OF THIS SHEET IS THE ELECTRONIC FILE DIGITALLY SIGNED AND SEALED UNDER RULE 61G15-23.004, F.A.C.



REVISIONS		SEAN CARRIGAN, P.E. P.E. LICENSE NUMBER 73041 DEWBERRY ENGINEERS INC. 800 NORTH MAGNOLIA AVE., SUITE 1000 ORLANDO, FL 32803		POLK COUNTY ROADWAY & DRAINAGE DIVISION			DRAINAGE STRUCTURES CR 557	SHEET NO. 209
DATE	DESCRIPTION	DATE	DESCRIPTION	ROAD NO.	COUNTY	FINANCIAL PROJECT ID		
				CR 557	POLK	18-73		

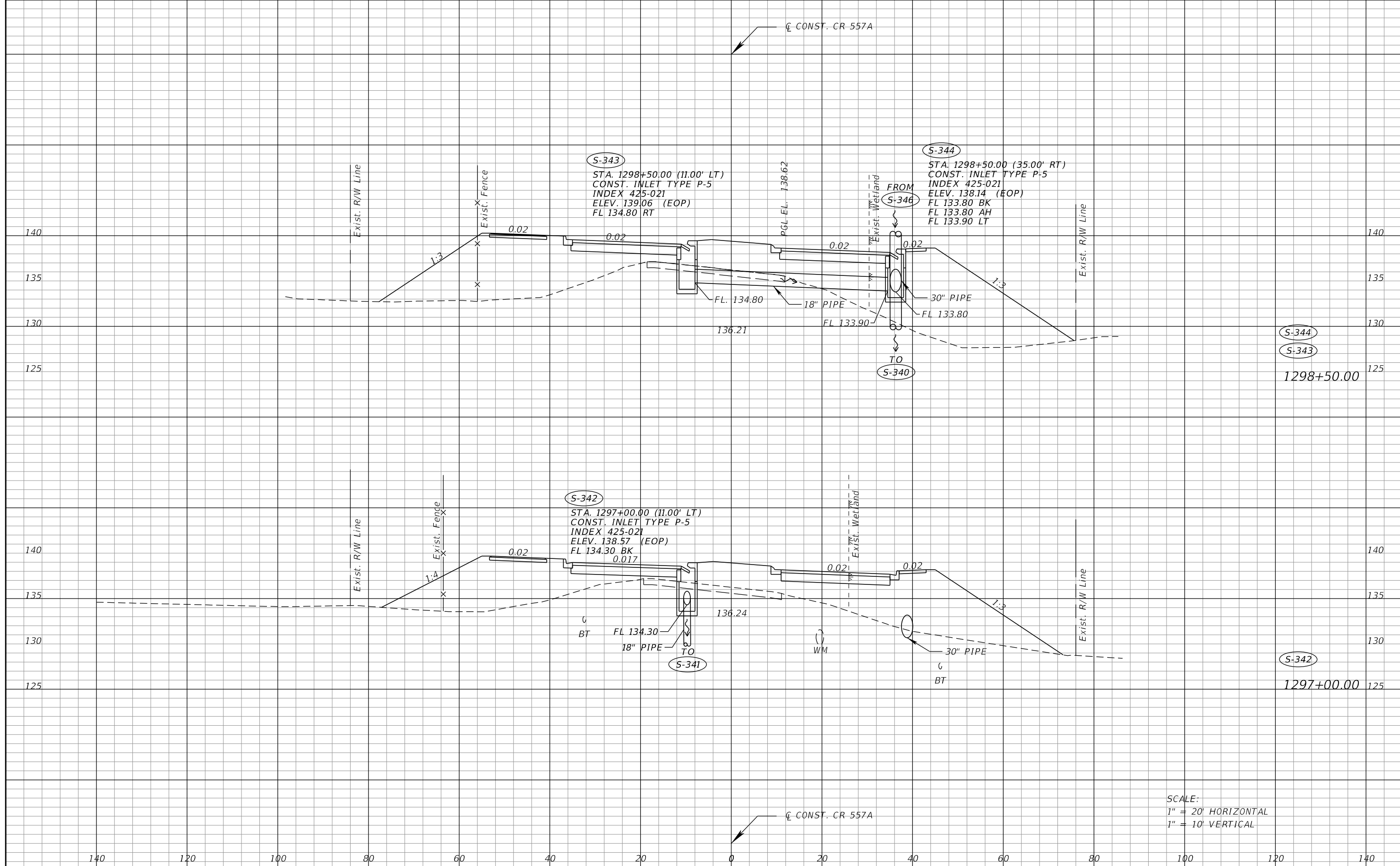
THE OFFICIAL RECORD OF THIS SHEET IS THE ELECTRONIC FILE DIGITALLY SIGNED AND SEALED UNDER RULE 61G15-23.004, F.A.C.



SCALE:
 1" = 20' HORIZONTAL
 1" = 10' VERTICAL

REVISIONS		SEAN CARRIGAN, P.E. P.E. LICENSE NUMBER 73041 DEWBERRY ENGINEERS INC. 800 NORTH MAGNOLIA AVE., SUITE 1000 ORLANDO, FL 32803		POLK COUNTY ROADWAY & DRAINAGE DIVISION		DRAINAGE STRUCTURES CR 557	SHEET NO. 210
DATE	DESCRIPTION	DATE	DESCRIPTION	ROAD NO.	COUNTY		
				CR 557	POLK	18-73	

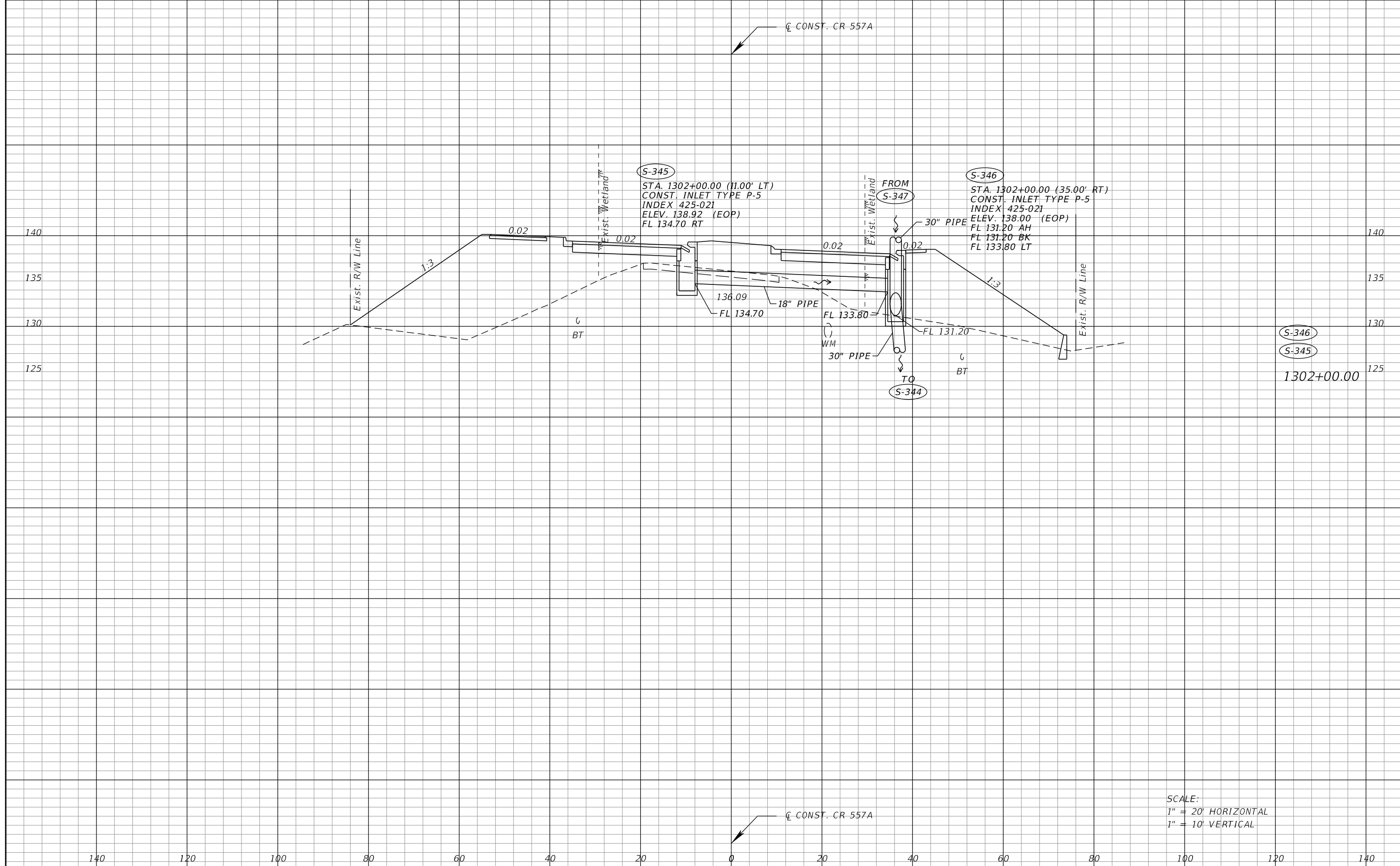
THE OFFICIAL RECORD OF THIS SHEET IS THE ELECTRONIC FILE DIGITALLY SIGNED AND SEALED UNDER RULE 61G15-23.004, F.A.C.



SCALE:
 1" = 20' HORIZONTAL
 1" = 10' VERTICAL

REVISIONS		DESCRIPTION		SEAN CARRIGAN, P.E. P.E. LICENSE NUMBER 73041 DEWBERRY ENGINEERS INC. 800 NORTH MAGNOLIA AVE., SUITE 1000 ORLANDO, FL 32803	POLK COUNTY ROADWAY & DRAINAGE DIVISION			DRAINAGE STRUCTURES CR 557	SHEET NO. 211
DATE	DESCRIPTION	DATE	DESCRIPTION		ROAD NO.	COUNTY	FINANCIAL PROJECT ID		
					CR 557	POLK	18-73		

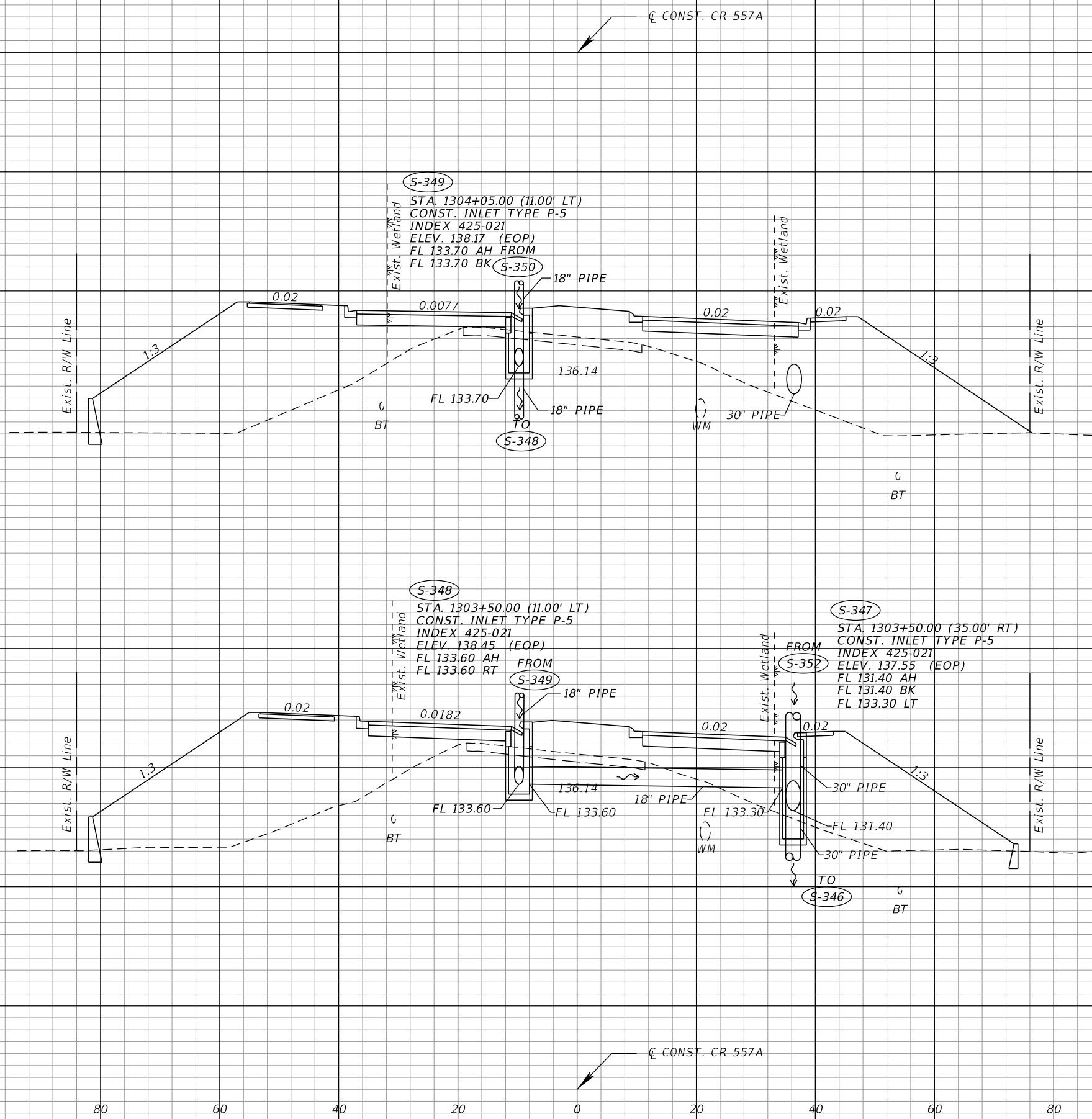
THE OFFICIAL RECORD OF THIS SHEET IS THE ELECTRONIC FILE DIGITALLY SIGNED AND SEALED UNDER RULE 61G15-23.004, F.A.C.



SCALE:
 1" = 20' HORIZONTAL
 1" = 10' VERTICAL

DATE		DESCRIPTION		REVISIONS		SEAN CARRIGAN, P.E. P.E. LICENSE NUMBER 73041 DEWBERRY ENGINEERS INC. 800 NORTH MAGNOLIA AVE., SUITE 1000 ORLANDO, FL 32803	POLK COUNTY ROADWAY & DRAINAGE DIVISION			DRAINAGE STRUCTURES CR 557	SHEET NO. 212
DATE	DESCRIPTION	DATE	DESCRIPTION	ROAD NO.	COUNTY		FINANCIAL PROJECT ID				
					CR 557	POLK	18-73				

THE OFFICIAL RECORD OF THIS SHEET IS THE ELECTRONIC FILE DIGITALLY SIGNED AND SEALED UNDER RULE 61G15-23.004, F.A.C.



SCALE:
 1" = 20' HORIZONTAL
 1" = 10' VERTICAL

REVISIONS	
DATE	DESCRIPTION

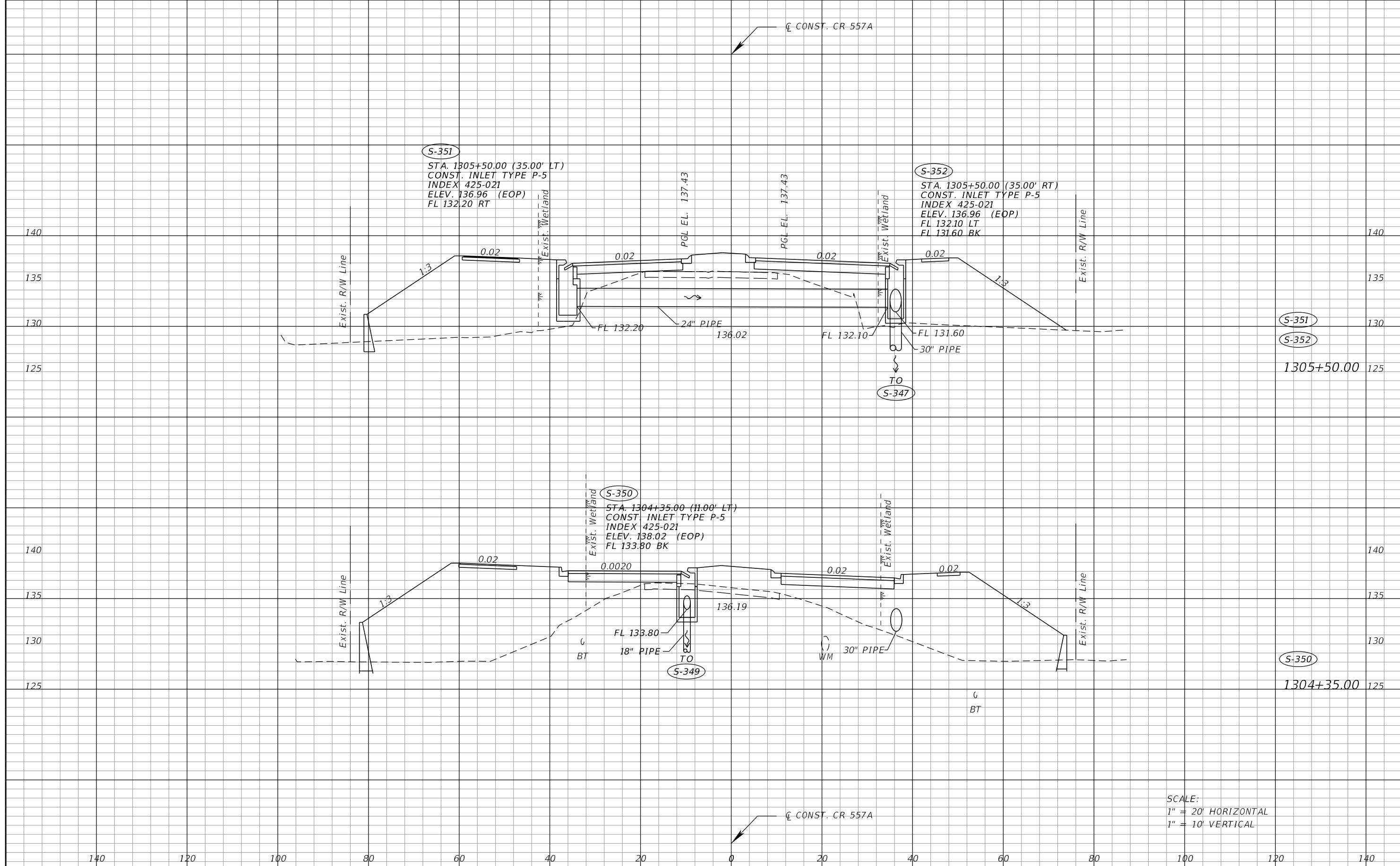
SEAN CARRIGAN, P.E.
 P.E. LICENSE NUMBER 73041
 DEWBERRY ENGINEERS INC.
 800 NORTH MAGNOLIA AVE., SUITE 1000
 ORLANDO, FL 32803

POLK COUNTY ROADWAY & DRAINAGE DIVISION		
ROAD NO.	COUNTY	FINANCIAL PROJECT ID
CR 557	POLK	18-73

DRAINAGE STRUCTURES
CR 557

SHEET NO.
213

THE OFFICIAL RECORD OF THIS SHEET IS THE ELECTRONIC FILE DIGITALLY SIGNED AND SEALED UNDER RULE 61G15-23.004, F.A.C.



SCALE:
 1" = 20' HORIZONTAL
 1" = 10' VERTICAL

REVISIONS			
DATE	DESCRIPTION	DATE	DESCRIPTION

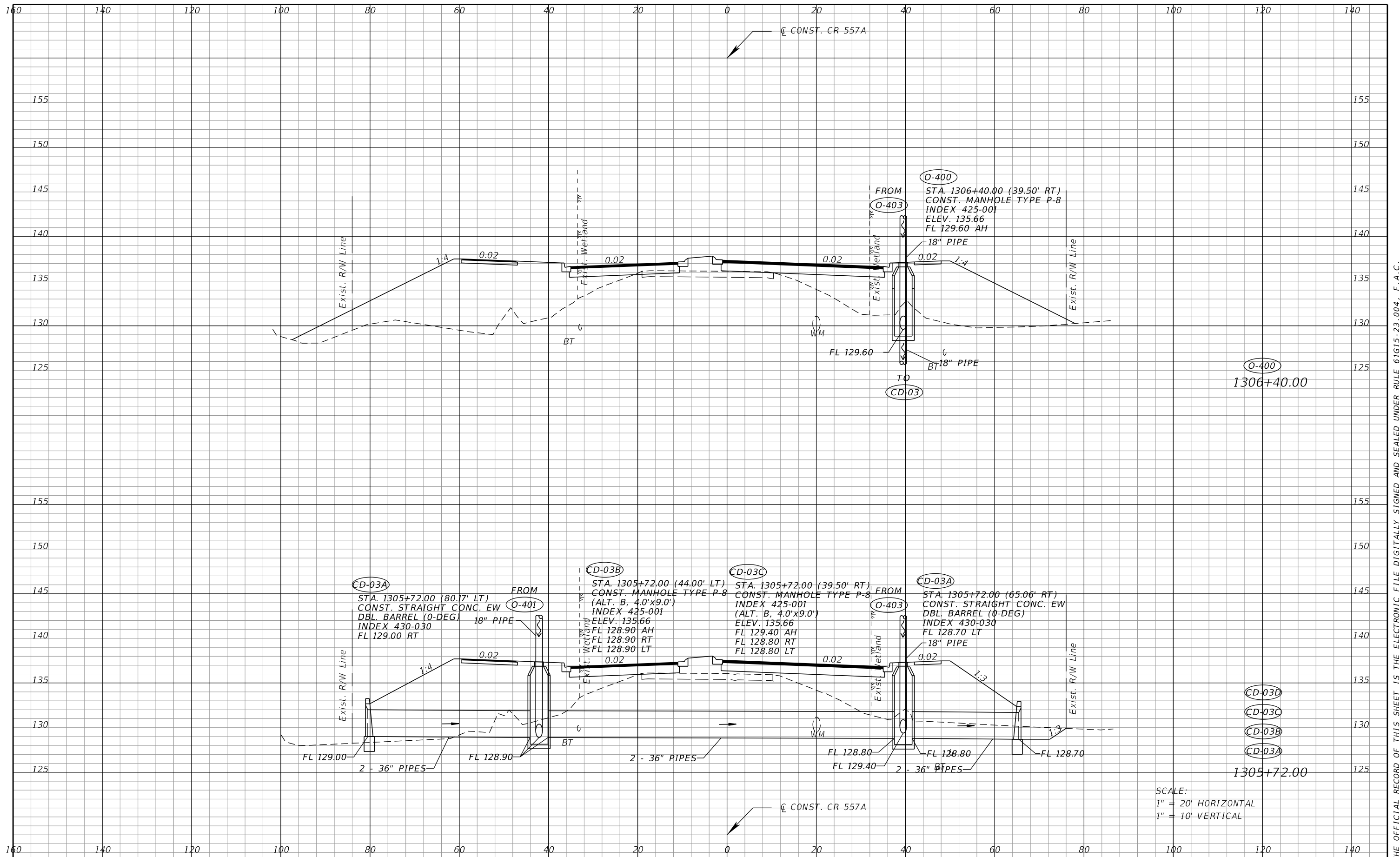
SEAN CARRIGAN, P.E.
 P.E. LICENSE NUMBER 73041
 DEWBERRY ENGINEERS INC.
 800 NORTH MAGNOLIA AVE., SUITE 1000
 ORLANDO, FL 32803

POLK COUNTY ROADWAY & DRAINAGE DIVISION		
ROAD NO.	COUNTY	FINANCIAL PROJECT ID
CR 557	POLK	18-73

DRAINAGE STRUCTURES
CR 557

SHEET NO.
 214

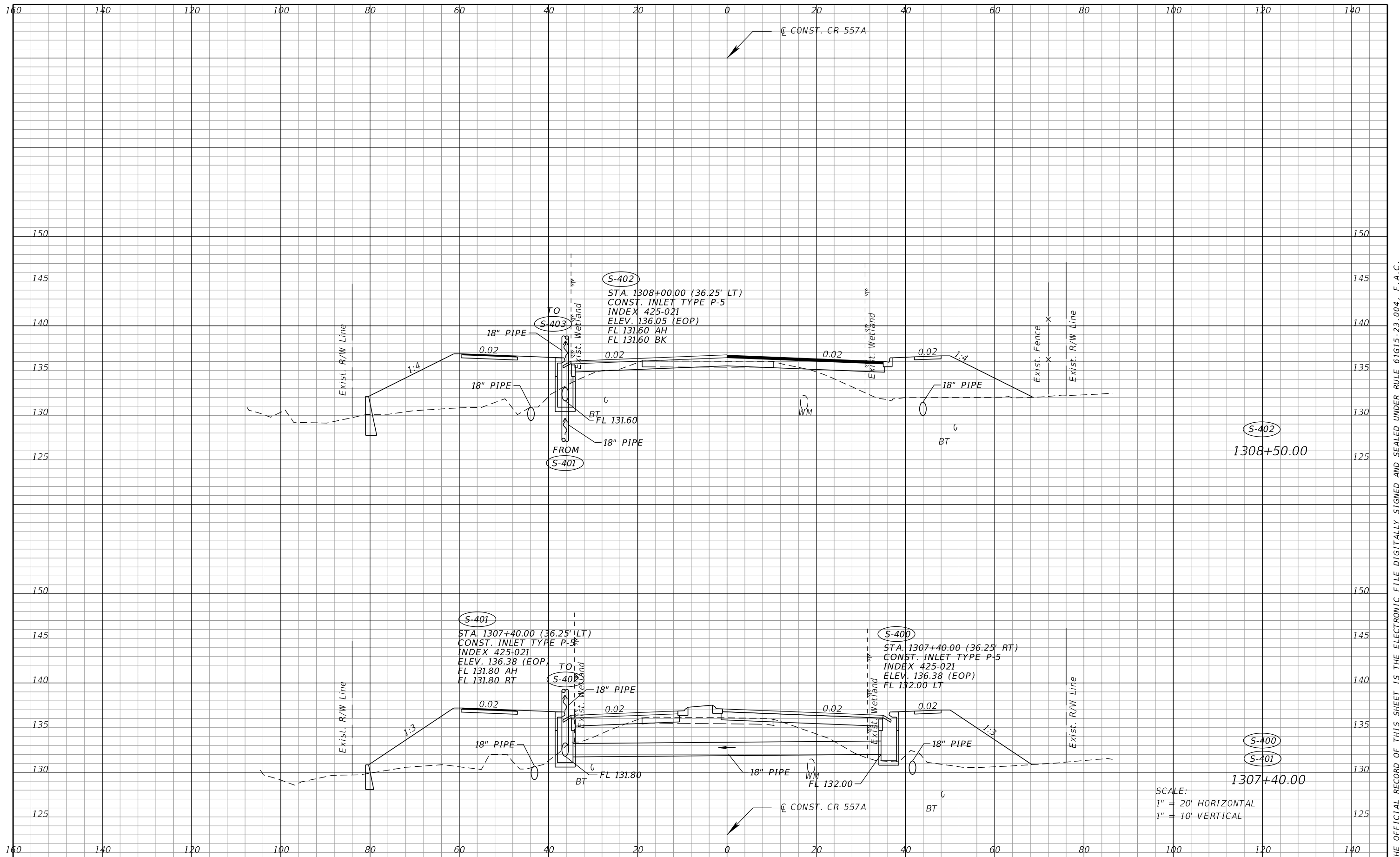
THE OFFICIAL RECORD OF THIS SHEET IS THE ELECTRONIC FILE DIGITALLY SIGNED AND SEALED UNDER RULE 61G15-23.004, F.A.C.



SCALE:
 1" = 20' HORIZONTAL
 1" = 10' VERTICAL

REVISIONS		DESCRIPTION		SEAN CARRIGAN, P.E. P.E. LICENSE NUMBER 73041 DEWBERRY ENGINEERS INC. 800 NORTH MAGNOLIA AVE., SUITE 1000 ORLANDO, FL 32803	POLK COUNTY ROADWAY & DRAINAGE DIVISION			DRAINAGE STRUCTURES CR 557	SHEET NO. 215
DATE	DESCRIPTION	DATE	DESCRIPTION		ROAD NO.	COUNTY	FINANCIAL PROJECT ID		
					CR 557	POLK	18-73		

THE OFFICIAL RECORD OF THIS SHEET IS THE ELECTRONIC FILE DIGITALLY SIGNED AND SEALED UNDER RULE 61G15-23.004, F.A.C.



SCALE:
 1" = 20' HORIZONTAL
 1" = 10' VERTICAL

REVISIONS			
DATE	DESCRIPTION	DATE	DESCRIPTION

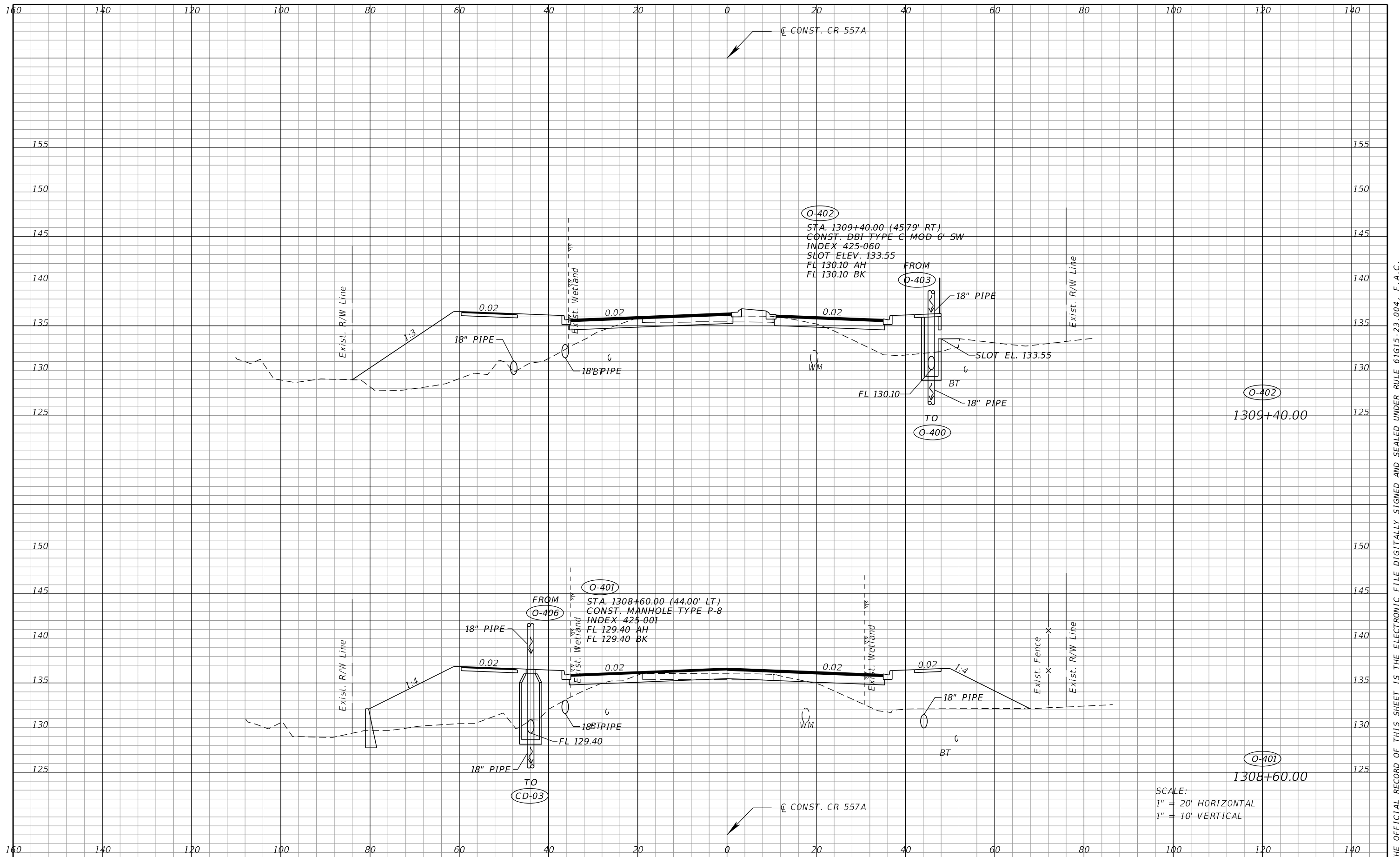
SEAN CARRIGAN, P.E.
 P.E. LICENSE NUMBER 73041
 DEWBERRY ENGINEERS INC.
 800 NORTH MAGNOLIA AVE., SUITE 1000
 ORLANDO, FL 32803

POLK COUNTY ROADWAY & DRAINAGE DIVISION		
ROAD NO.	COUNTY	FINANCIAL PROJECT ID
CR 557	POLK	18-73

DRAINAGE STRUCTURES
CR 557

SHEET NO.
 216

THE OFFICIAL RECORD OF THIS SHEET IS THE ELECTRONIC FILE DIGITALLY SIGNED AND SEALED UNDER RULE 61G15-23.004, F.A.C.



REVISIONS			
DATE	DESCRIPTION	DATE	DESCRIPTION

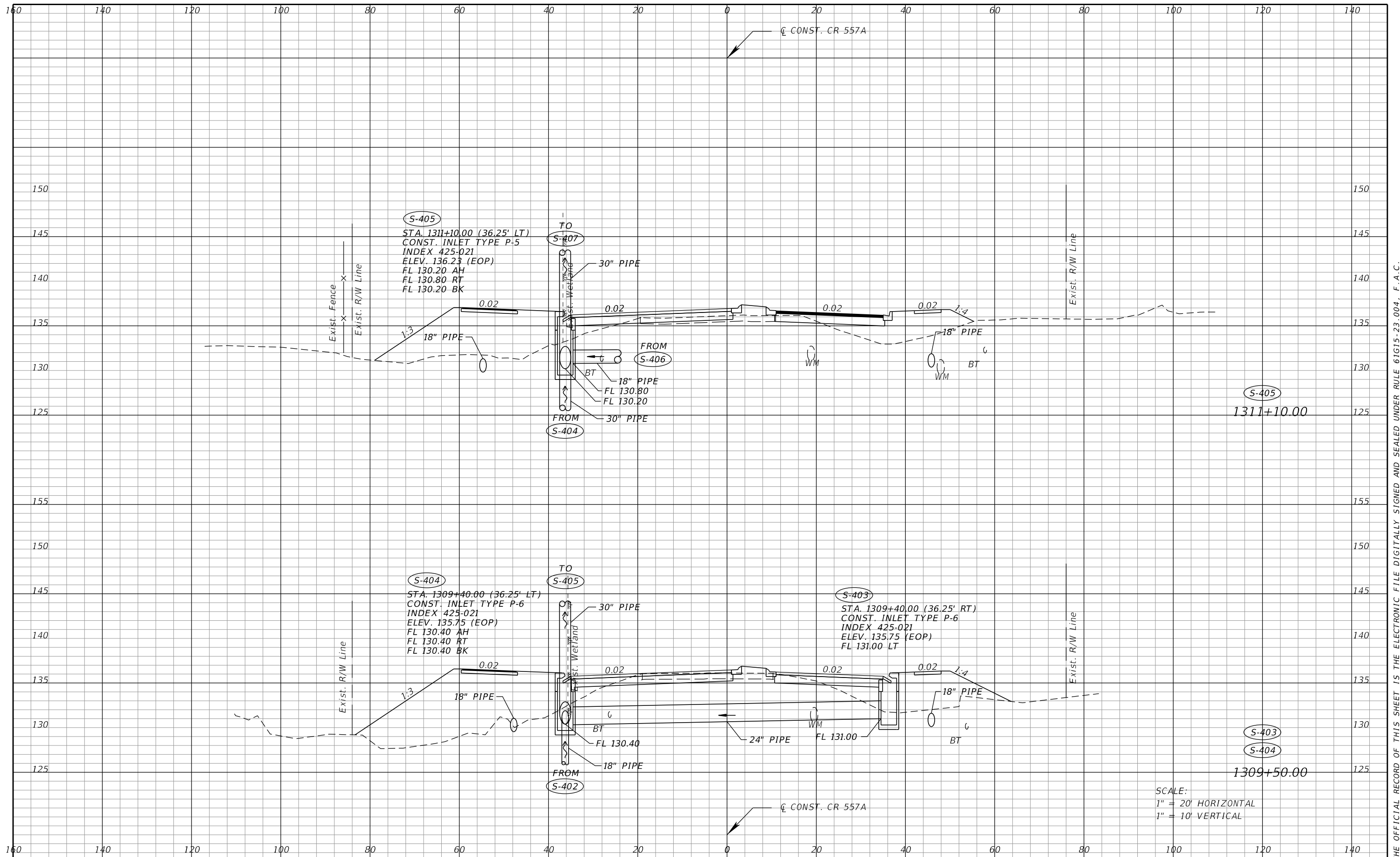
SEAN CARRIGAN, P.E.
P.E. LICENSE NUMBER 73041
DEWBERRY ENGINEERS INC.
800 NORTH MAGNOLIA AVE., SUITE 1000
ORLANDO, FL 32803

POLK COUNTY ROADWAY & DRAINAGE DIVISION		
ROAD NO.	COUNTY	FINANCIAL PROJECT ID
CR 557	POLK	18-73

DRAINAGE STRUCTURES
CR 557

SHEET NO.
217

THE OFFICIAL RECORD OF THIS SHEET IS THE ELECTRONIC FILE DIGITALLY SIGNED AND SEALED UNDER RULE 61G15-23.004, F.A.C.



S-405
 STA. 1311+10.00 (36.25' LT)
 CONST. INLET TYPE P-5
 INDEX 425-021
 ELEV. 136.23 (EOP)
 FL 130.20 AH
 FL 130.80 RT
 FL 130.20 BK

S-404
 STA. 1309+40.00 (36.25' LT)
 CONST. INLET TYPE P-6
 INDEX 425-021
 ELEV. 135.75 (EOP)
 FL 130.40 AH
 FL 130.40 RT
 FL 130.40 BK

S-403
 STA. 1309+40.00 (36.25' RT)
 CONST. INLET TYPE P-6
 INDEX 425-021
 ELEV. 135.75 (EOP)
 FL 131.00 LT

SCALE:
 1" = 20' HORIZONTAL
 1" = 10' VERTICAL

REVISIONS			
DATE	DESCRIPTION	DATE	DESCRIPTION

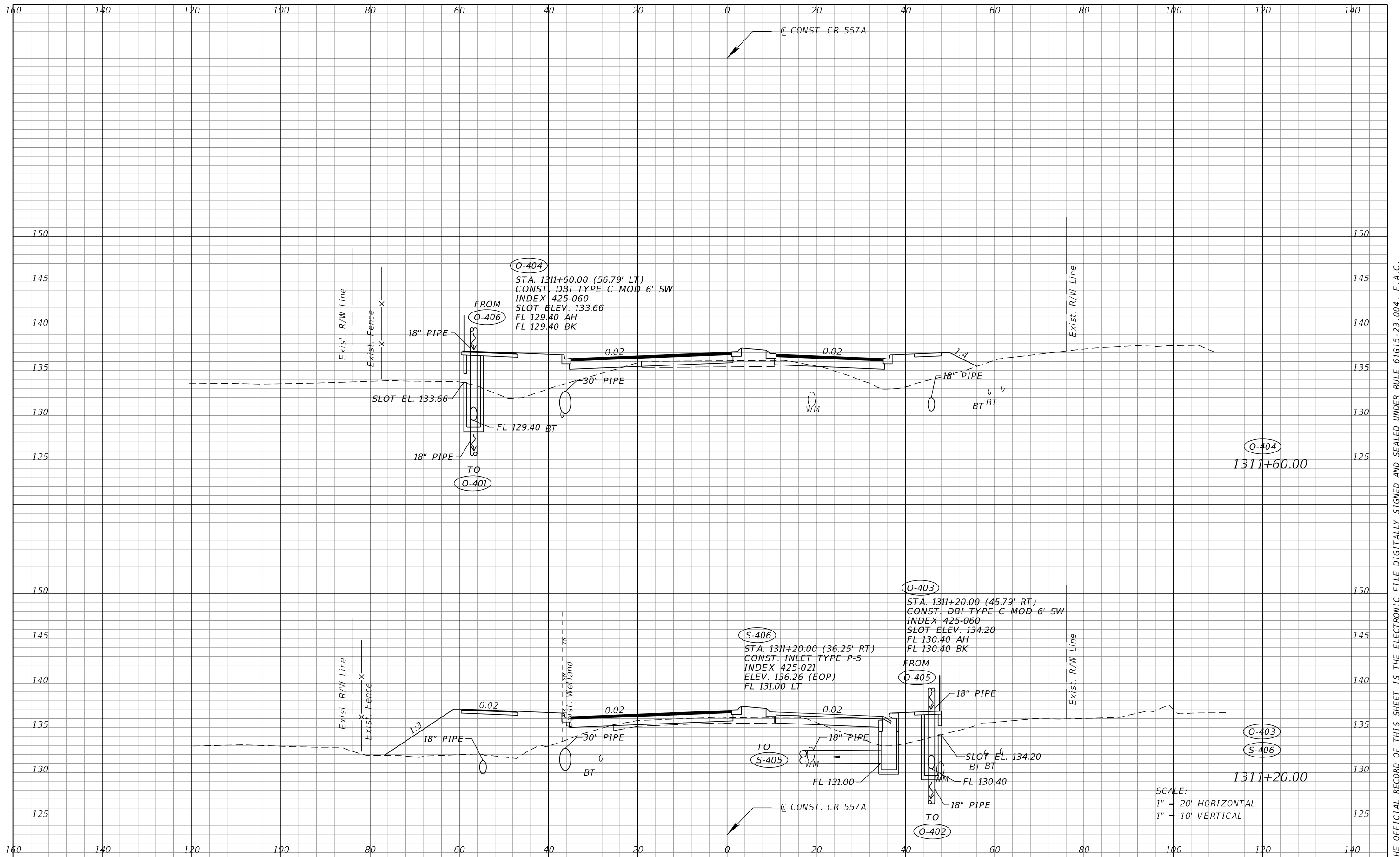
SEAN CARRIGAN, P.E.
 P.E. LICENSE NUMBER 73041
 DEWBERRY ENGINEERS INC.
 800 NORTH MAGNOLIA AVE., SUITE 1000
 ORLANDO, FL 32803

POLK COUNTY ROADWAY & DRAINAGE DIVISION		
ROAD NO.	COUNTY	FINANCIAL PROJECT ID
CR 557	POLK	18-73

DRAINAGE STRUCTURES
CR 557

SHEET NO.
218

THE OFFICIAL RECORD OF THIS SHEET IS THE ELECTRONIC FILE DIGITALLY SIGNED AND SEALED UNDER RULE 61G15-23.004, F.A.C.



REVISIONS			
DATE	DESCRIPTION	DATE	DESCRIPTION

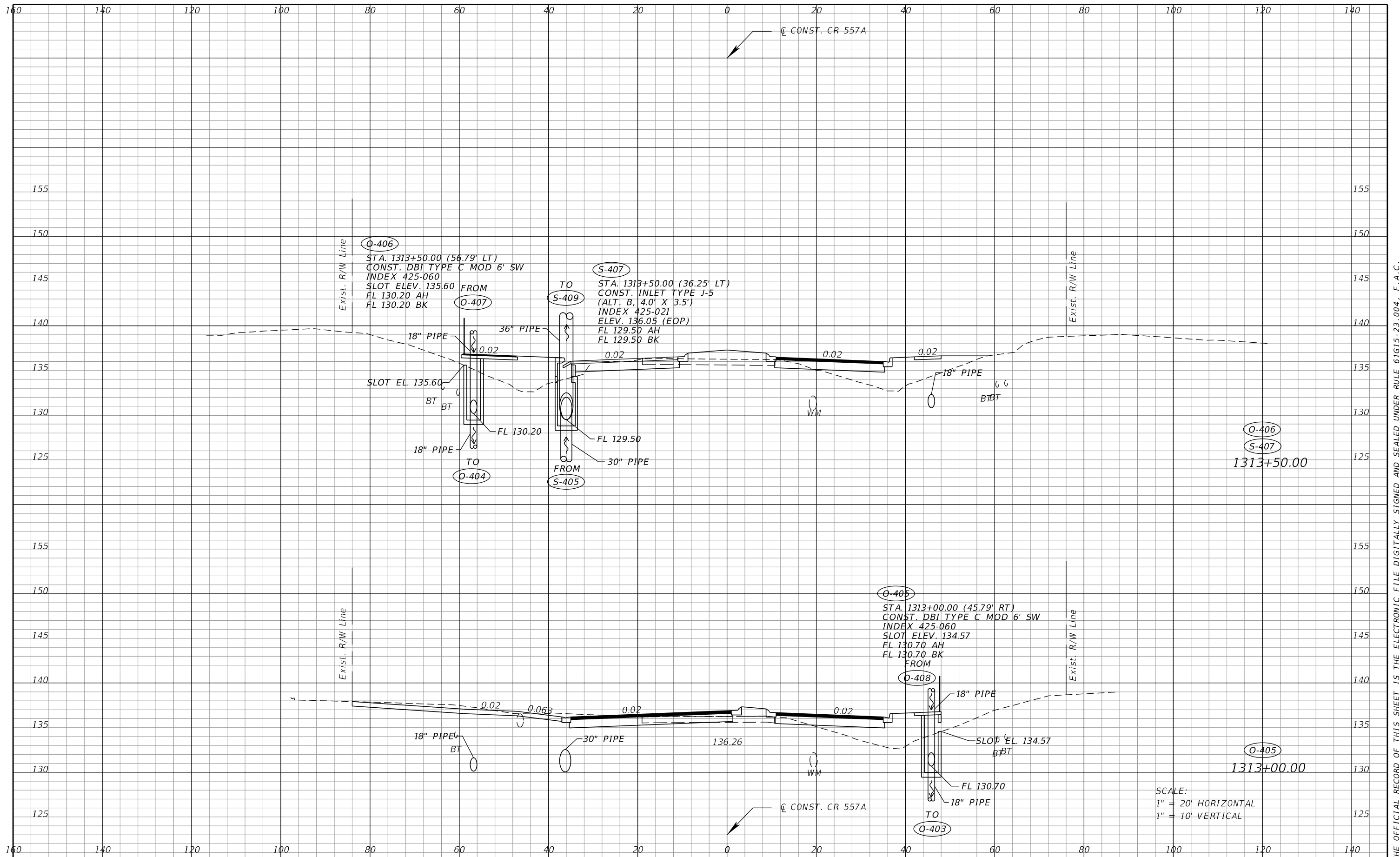
SEAN CARRIGAN, P.E.
P.E. LICENSE NUMBER 73041
DEWBERRY ENGINEERS INC.
800 NORTH MAGNOLIA AVE., SUITE 1000
ORLANDO, FL 32803

POLK COUNTY ROADWAY & DRAINAGE DIVISION		
ROAD NO.	COUNTY	FINANCIAL PROJECT ID
CR 557	POLK	18-73

DRAINAGE STRUCTURES
CR 557

SHEET NO.
219

THE OFFICIAL RECORD OF THIS SHEET IS THE ELECTRONIC FILE DIGITALLY SIGNED AND SEALED UNDER RULE 61G15-23.004, F.A.C.



REVISIONS			
DATE	DESCRIPTION	DATE	DESCRIPTION

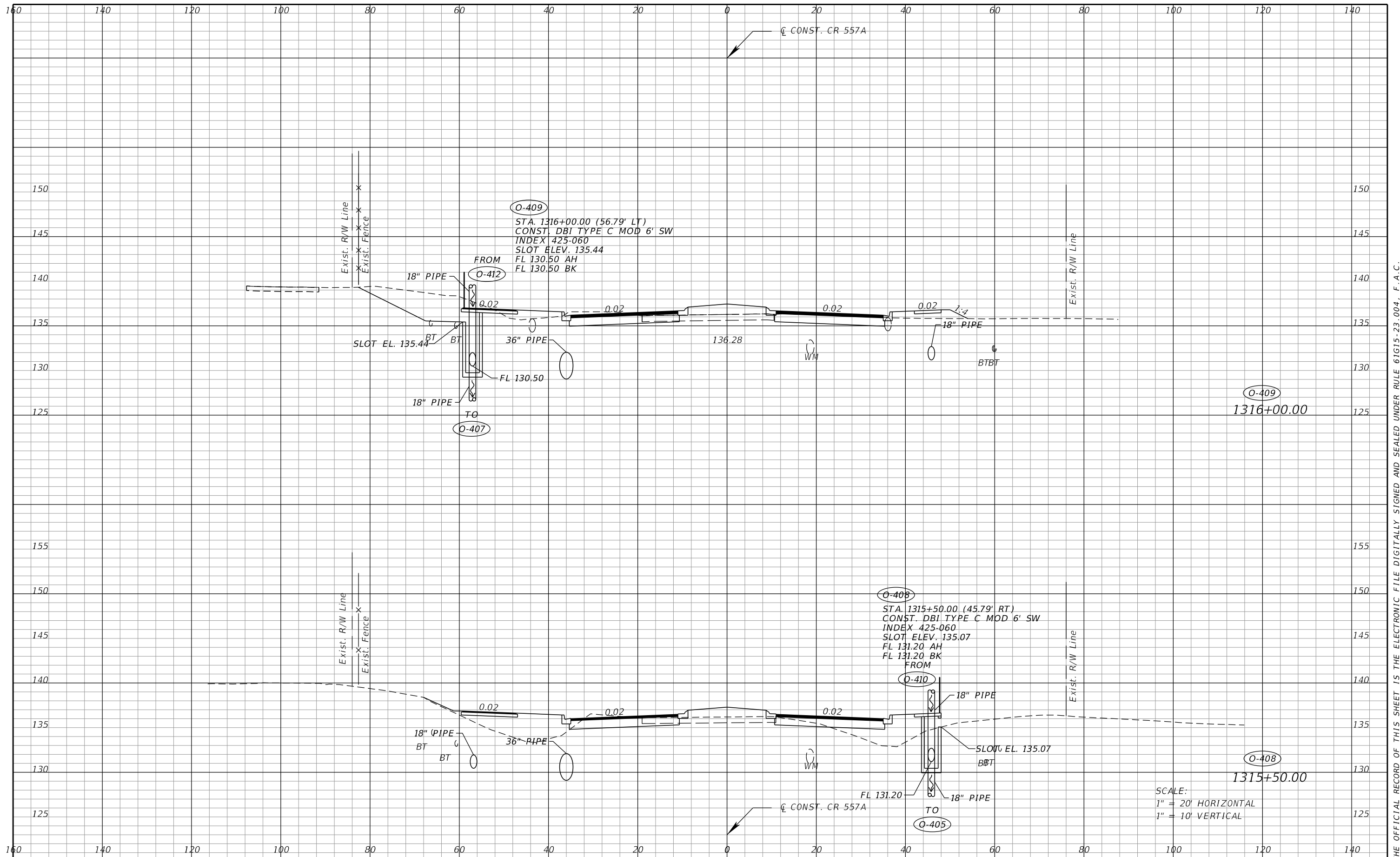
SEAN CARRIGAN, P.E.
 P.E. LICENSE NUMBER 73041
 DEWBERRY ENGINEERS INC.
 800 NORTH MAGNOLIA AVE., SUITE 1000
 ORLANDO, FL 32803

POLK COUNTY ROADWAY & DRAINAGE DIVISION		
ROAD NO.	COUNTY	FINANCIAL PROJECT ID
CR 557	POLK	18-73

DRAINAGE STRUCTURES
CR 557

SHEET NO.
 220

THE OFFICIAL RECORD OF THIS SHEET IS THE ELECTRONIC FILE DIGITALLY SIGNED AND SEALED UNDER RULE 61G15-23.004, F.A.C.



SCALE:
 1" = 20' HORIZONTAL
 1" = 10' VERTICAL

REVISIONS			
DATE	DESCRIPTION	DATE	DESCRIPTION

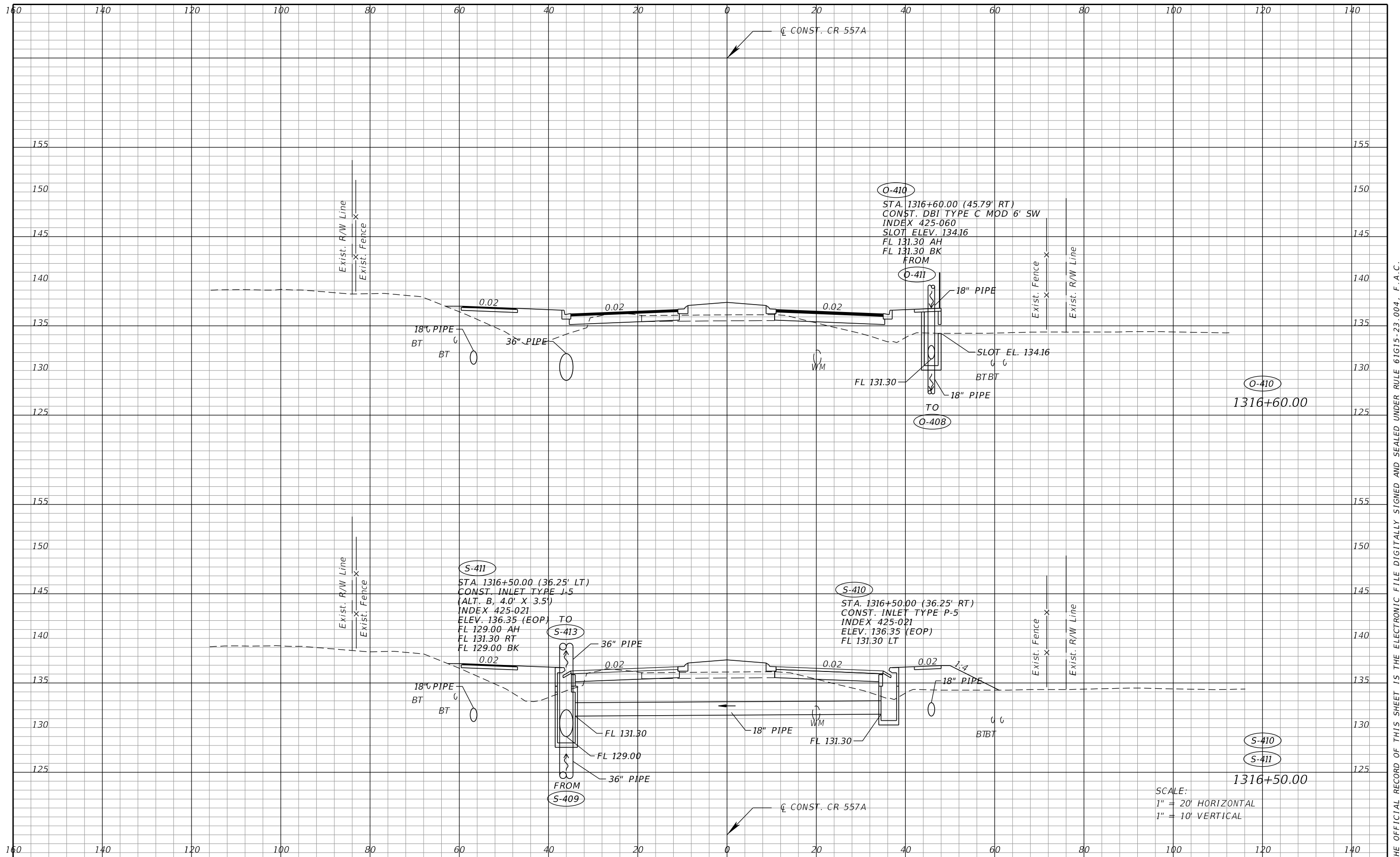
SEAN CARRIGAN, P.E.
 P.E. LICENSE NUMBER 73041
 DEWBERRY ENGINEERS INC.
 800 NORTH MAGNOLIA AVE., SUITE 1000
 ORLANDO, FL 32803

POLK COUNTY ROADWAY & DRAINAGE DIVISION		
ROAD NO.	COUNTY	FINANCIAL PROJECT ID
CR 557	POLK	18-73

DRAINAGE STRUCTURES
CR 557

SHEET NO.
 222

THE OFFICIAL RECORD OF THIS SHEET IS THE ELECTRONIC FILE DIGITALLY SIGNED AND SEALED UNDER RULE 61G15-23.004, F.A.C.



SCALE:
 1" = 20' HORIZONTAL
 1" = 10' VERTICAL

REVISIONS			
DATE	DESCRIPTION	DATE	DESCRIPTION

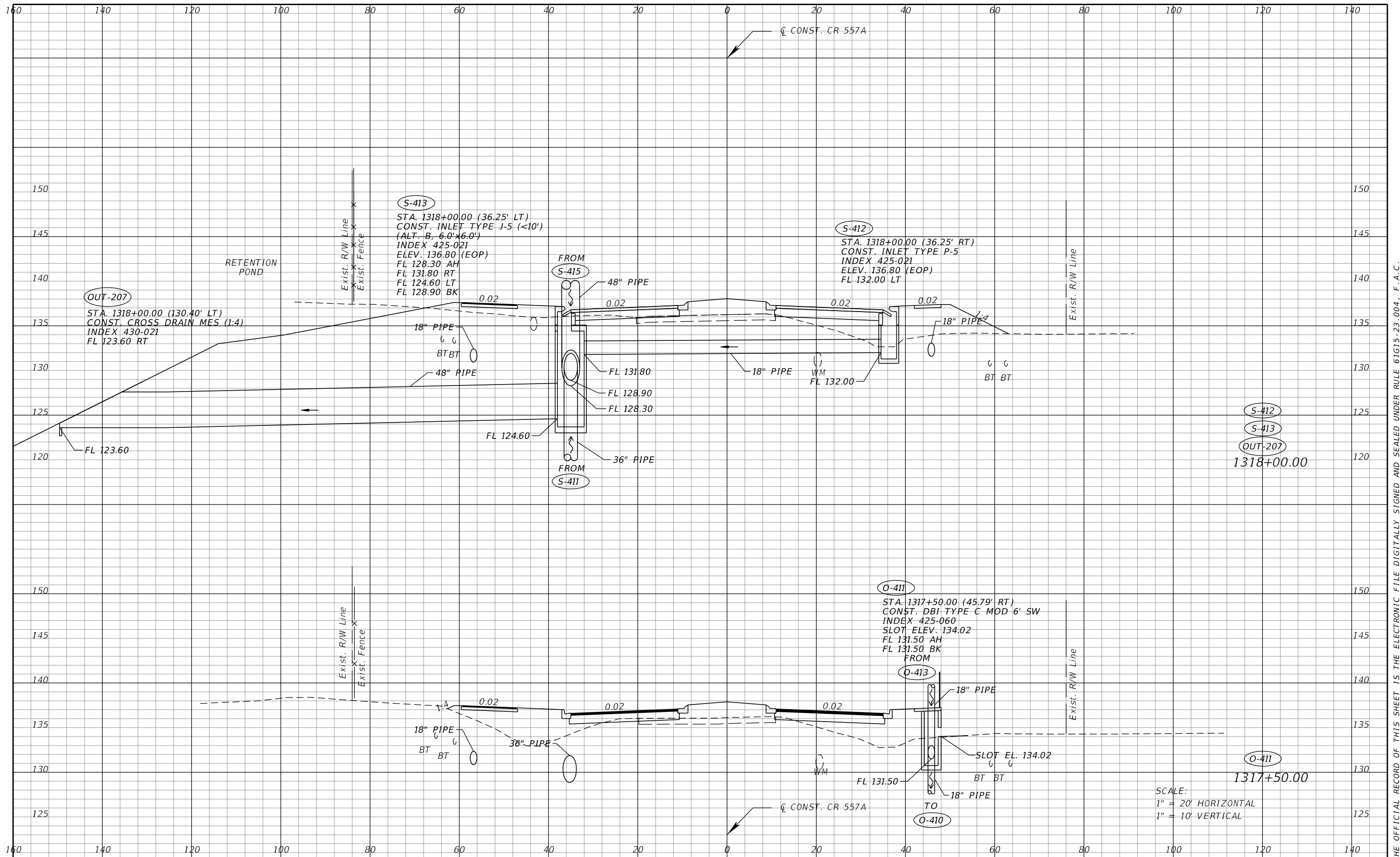
SEAN CARRIGAN, P.E.
 P.E. LICENSE NUMBER 73041
 DEWBERRY ENGINEERS INC.
 800 NORTH MAGNOLIA AVE., SUITE 1000
 ORLANDO, FL 32803

POLK COUNTY ROADWAY & DRAINAGE DIVISION		
ROAD NO.	COUNTY	FINANCIAL PROJECT ID
CR 557	POLK	18-73

DRAINAGE STRUCTURES
CR 557

SHEET NO.
223

THE OFFICIAL RECORD OF THIS SHEET IS THE ELECTRONIC FILE DIGITALLY SIGNED AND SEALED UNDER RULE 61G15-23.004, F.A.C.



REVISIONS			
DATE	DESCRIPTION	DATE	DESCRIPTION

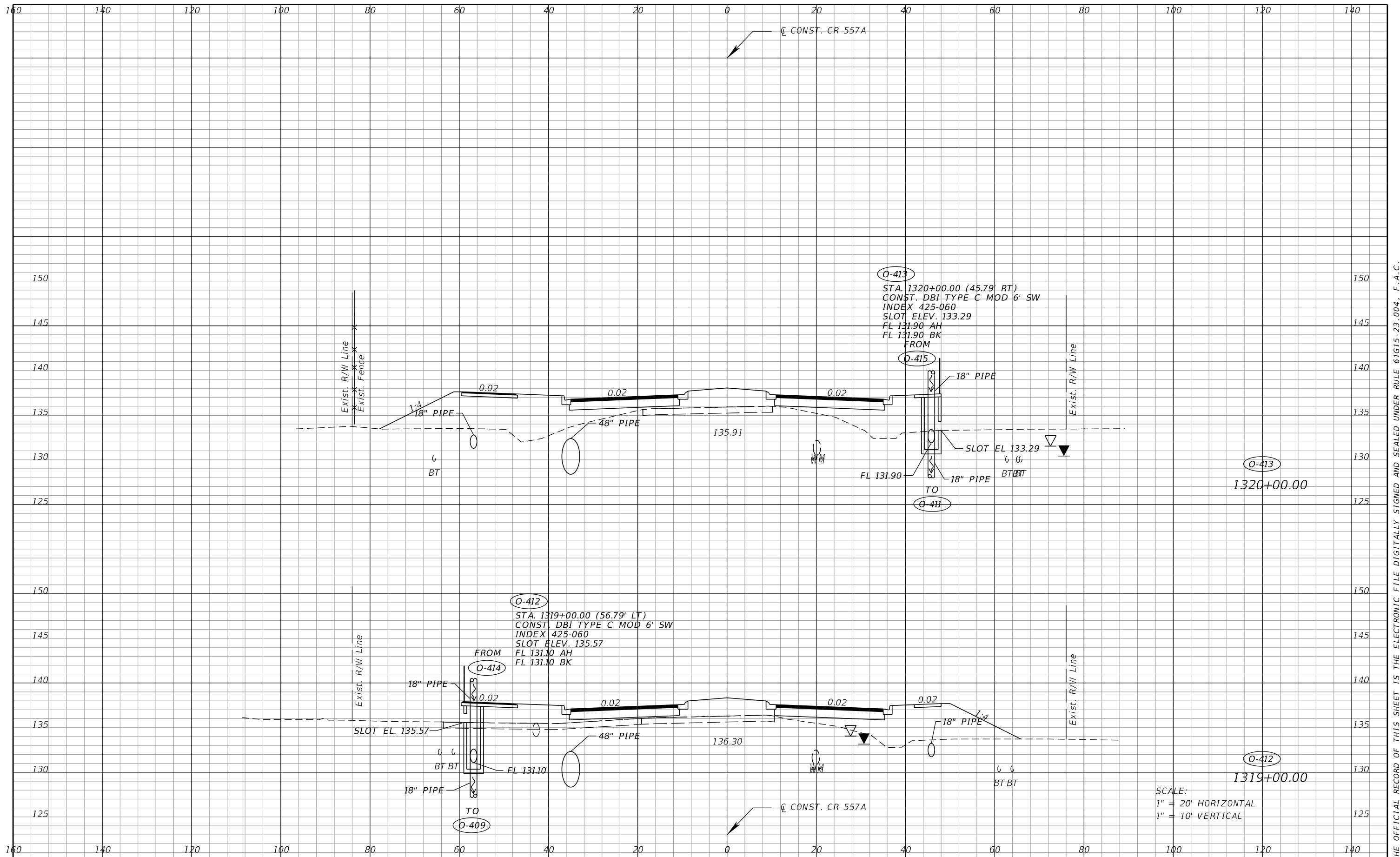
SEAN CARRIGAN, P.E.
 P.E. LICENSE NUMBER 73041
 DEWBERRY ENGINEERS INC.
 800 NORTH MAGNOLIA AVE., SUITE 1000
 ORLANDO, FL 32803

POLK COUNTY ROADWAY & DRAINAGE DIVISION		
ROAD NO.	COUNTY	FINANCIAL PROJECT ID
CR 557	POLK	18-73

DRAINAGE STRUCTURES
CR 557

SHEET NO.
 224

THE OFFICIAL RECORD OF THIS SHEET IS THE ELECTRONIC FILE DIGITALLY SIGNED AND SEALED UNDER RULE 61G15-23.004, F.A.C.



SCALE:
 1" = 20' HORIZONTAL
 1" = 10' VERTICAL

REVISIONS			
DATE	DESCRIPTION	DATE	DESCRIPTION

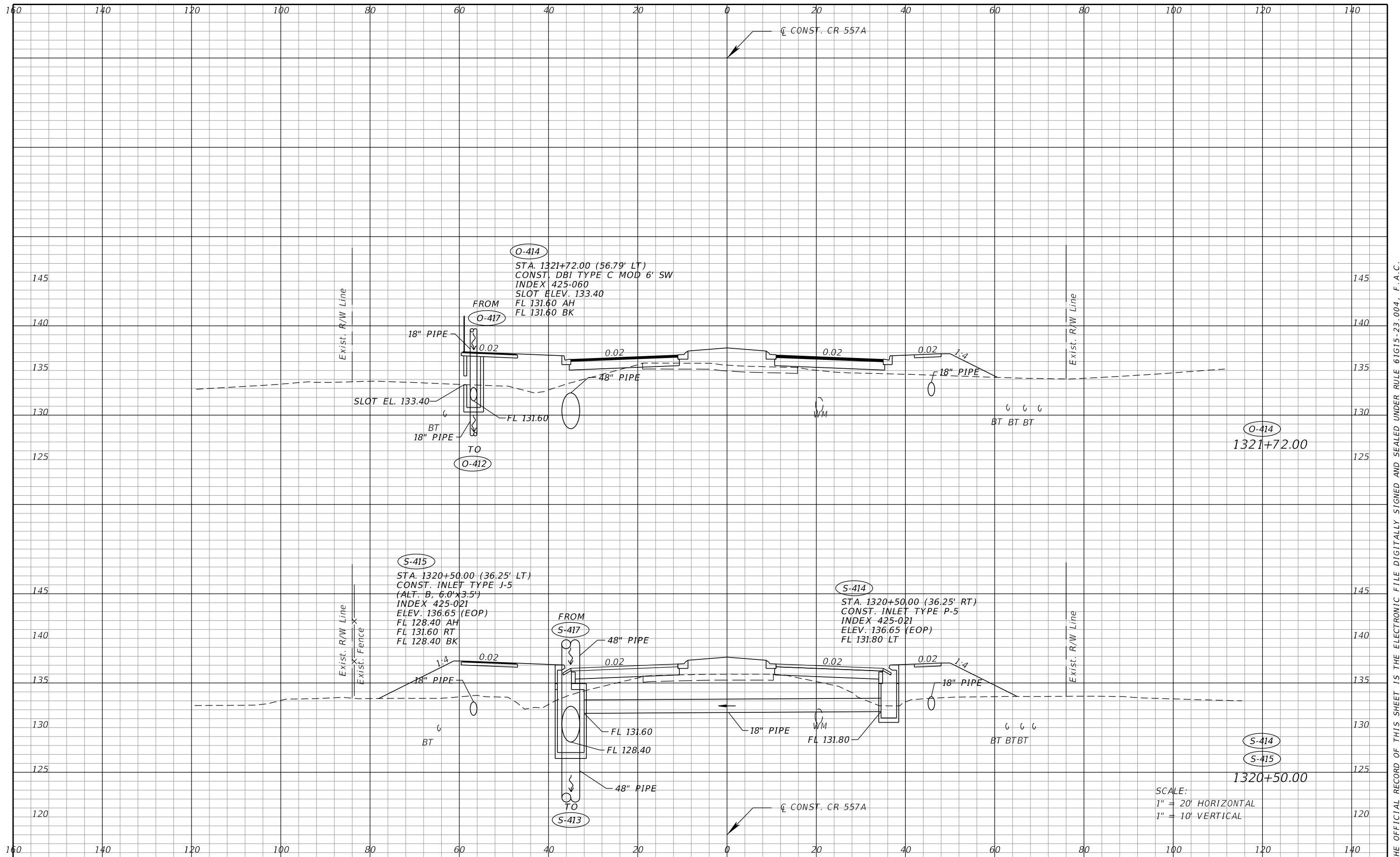
SEAN CARRIGAN, P.E.
 P.E. LICENSE NUMBER 73041
 DEWBERRY ENGINEERS INC.
 800 NORTH MAGNOLIA AVE., SUITE 1000
 ORLANDO, FL 32803

POLK COUNTY ROADWAY & DRAINAGE DIVISION		
ROAD NO.	COUNTY	FINANCIAL PROJECT ID
CR 557	POLK	18-73

DRAINAGE STRUCTURES
CR 557

SHEET NO.
 225

THE OFFICIAL RECORD OF THIS SHEET IS THE ELECTRONIC FILE DIGITALLY SIGNED AND SEALED UNDER RULE 61G15-23.004, F.A.C.



SCALE:
 1" = 20' HORIZONTAL
 1" = 10' VERTICAL

REVISIONS			
DATE	DESCRIPTION	DATE	DESCRIPTION

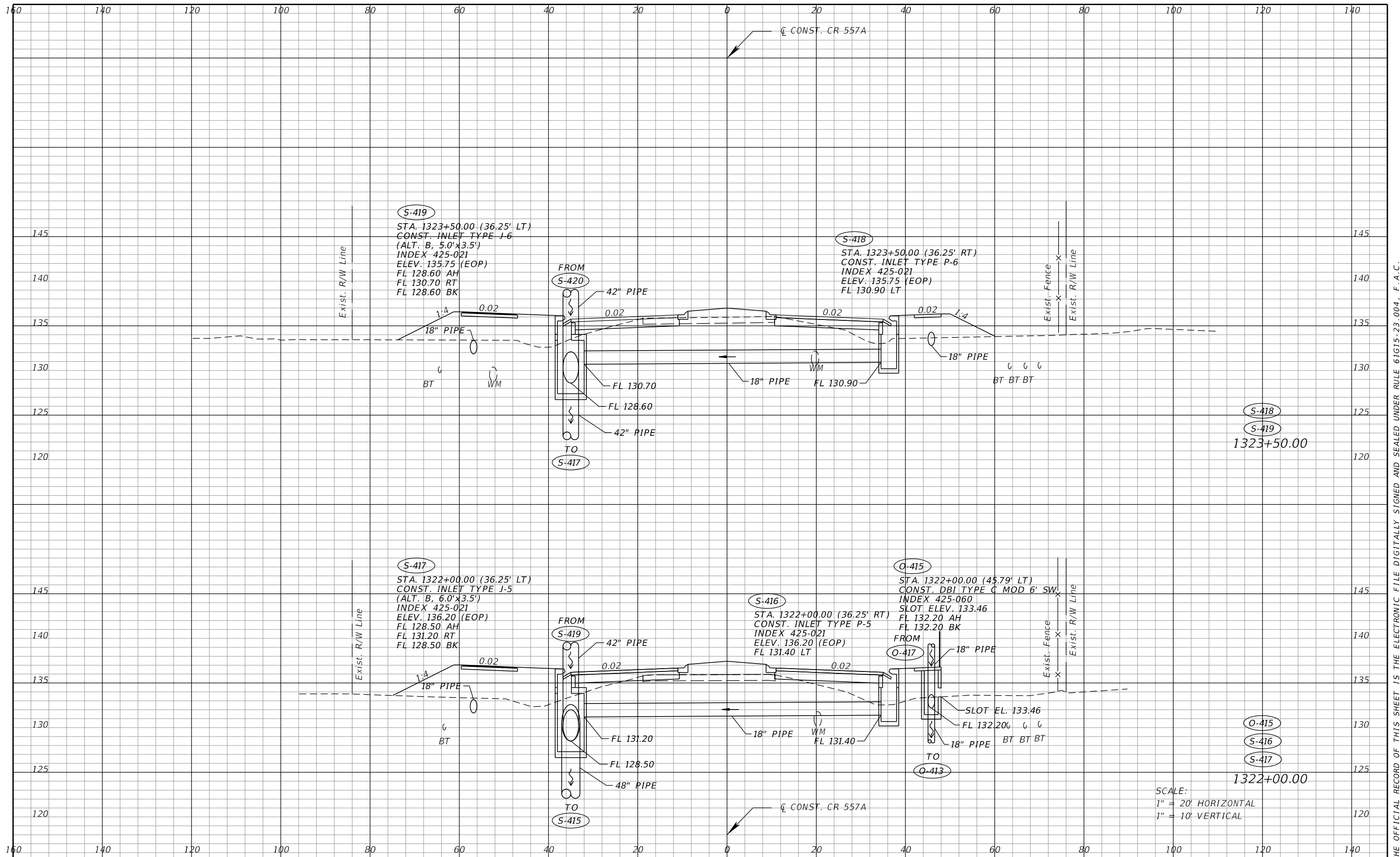
SEAN CARRIGAN, P.E.
 P.E. LICENSE NUMBER 73041
 DEWBERRY ENGINEERS INC.
 800 NORTH MAGNOLIA AVE., SUITE 1000
 ORLANDO, FL 32803

POLK COUNTY ROADWAY & DRAINAGE DIVISION		
ROAD NO.	COUNTY	FINANCIAL PROJECT ID
CR 557	POLK	18-73

DRAINAGE STRUCTURES
CR 557

SHEET NO.
 226

THE OFFICIAL RECORD OF THIS SHEET IS THE ELECTRONIC FILE DIGITALLY SIGNED AND SEALED UNDER RULE 61G15-23.004, F.A.C.



REVISIONS			
DATE	DESCRIPTION	DATE	DESCRIPTION

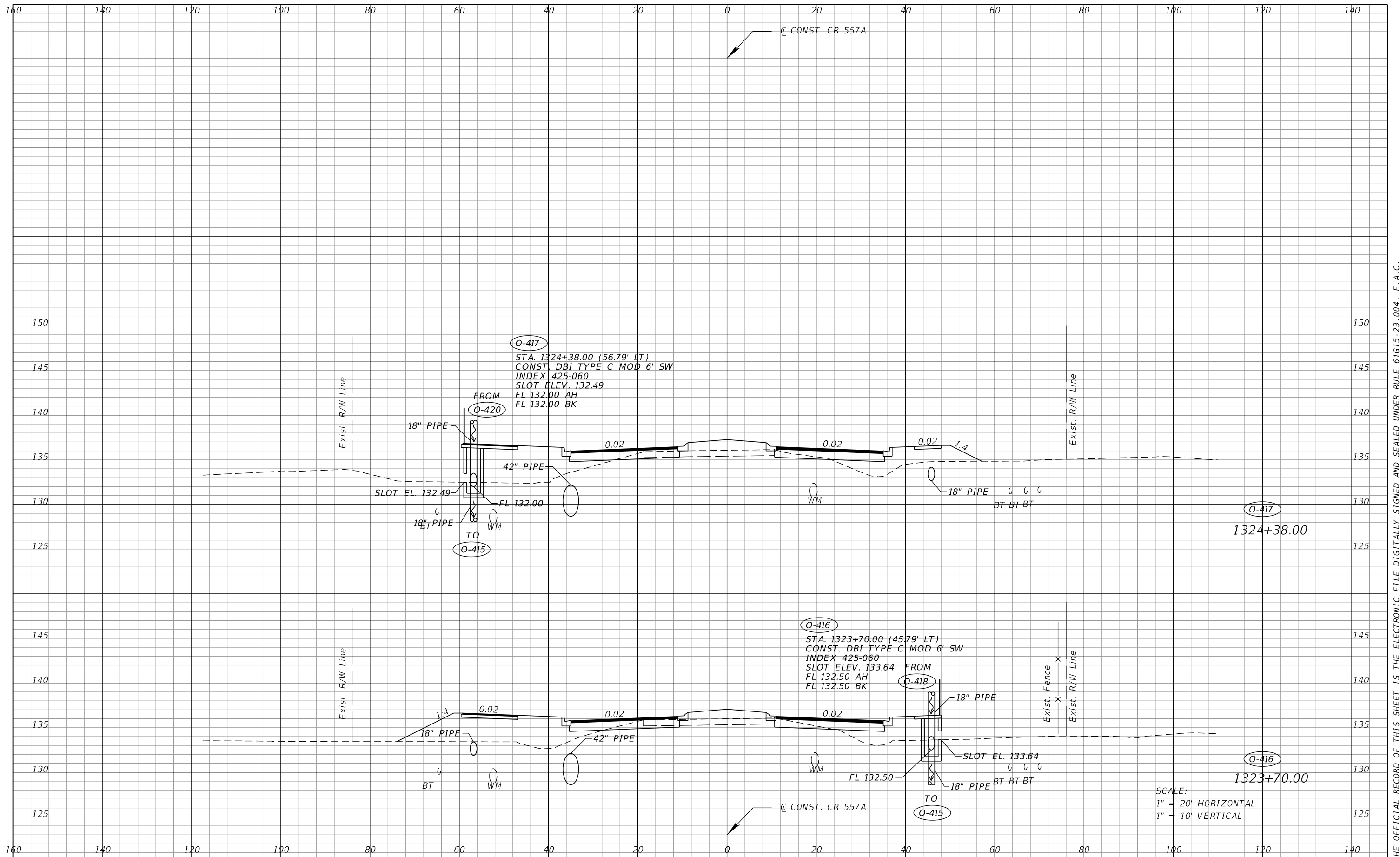
SEAN CARRIGAN, P.E.
 P.E. LICENSE NUMBER 73041
 DEWBERRY ENGINEERS INC.
 800 NORTH MAGNOLIA AVE., SUITE 1000
 ORLANDO, FL 32803

POLK COUNTY ROADWAY & DRAINAGE DIVISION		
ROAD NO.	COUNTY	FINANCIAL PROJECT ID
CR 557	POLK	18-73

DRAINAGE STRUCTURES
CR 557

SHEET NO.
 227

THE OFFICIAL RECORD OF THIS SHEET IS THE ELECTRONIC FILE DIGITALLY SIGNED AND SEALED UNDER RULE 61G15-23.004, F.A.C.



O-417
 STA. 1324+38.00 (56.79' LT)
 CONST. DBI TYPE C MOD 6' SW
 INDEX 425-060
 SLOT ELEV. 132.49
 FROM
 FL 132.00 AH
 FL 132.00 BK

O-416
 STA. 1323+70.00 (45.79' LT)
 CONST. DBI TYPE C MOD 6' SW
 INDEX 425-060
 SLOT ELEV. 133.64
 FROM
 FL 132.50 AH
 FL 132.50 BK

SCALE:
 1" = 20' HORIZONTAL
 1" = 10' VERTICAL

REVISIONS			
DATE	DESCRIPTION	DATE	DESCRIPTION

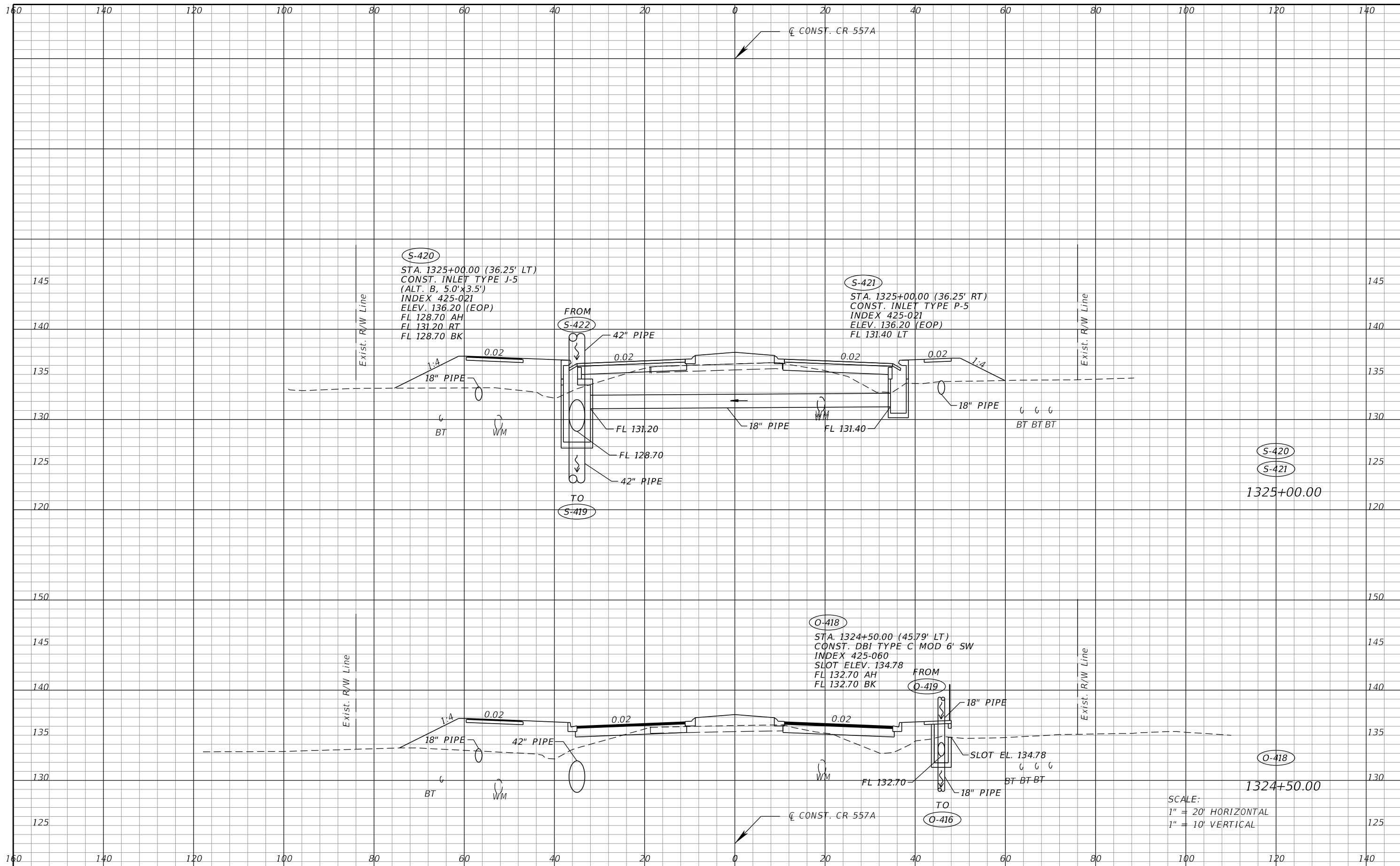
SEAN CARRIGAN, P.E.
 P.E. LICENSE NUMBER 73041
 DEWBERRY ENGINEERS INC.
 800 NORTH MAGNOLIA AVE., SUITE 1000
 ORLANDO, FL 32803

POLK COUNTY ROADWAY & DRAINAGE DIVISION		
ROAD NO.	COUNTY	FINANCIAL PROJECT ID
CR 557	POLK	18-73

DRAINAGE STRUCTURES
CR 557

SHEET NO.
 228

THE OFFICIAL RECORD OF THIS SHEET IS THE ELECTRONIC FILE DIGITALLY SIGNED AND SEALED UNDER RULE 61G15-23.004, F.A.C.



REVISIONS			
DATE	DESCRIPTION	DATE	DESCRIPTION

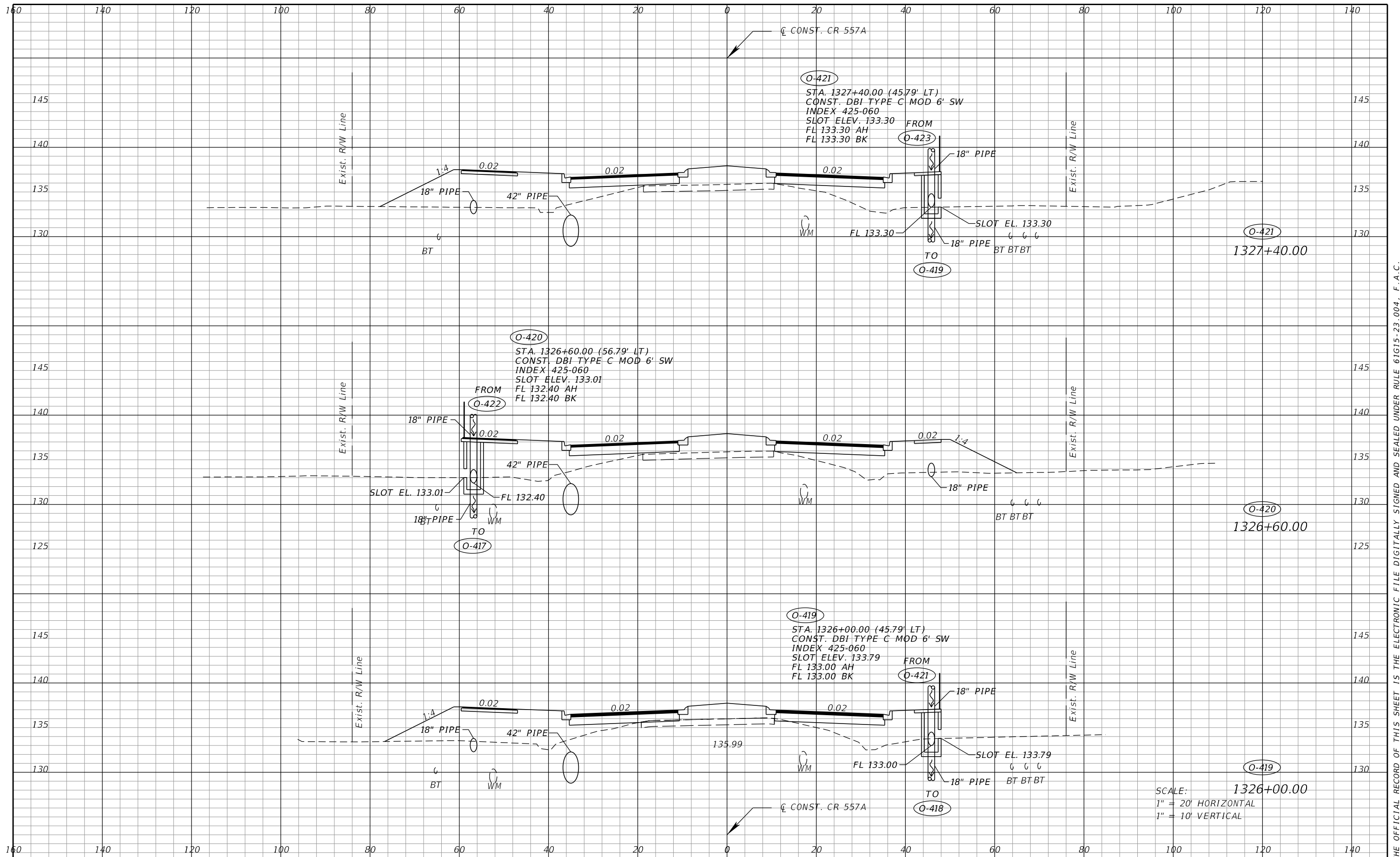
SEAN CARRIGAN, P.E.
 P.E. LICENSE NUMBER 73041
 DEWBERRY ENGINEERS INC.
 800 NORTH MAGNOLIA AVE., SUITE 1000
 ORLANDO, FL 32803

POLK COUNTY ROADWAY & DRAINAGE DIVISION		
ROAD NO.	COUNTY	FINANCIAL PROJECT ID
CR 557	POLK	18-73

DRAINAGE STRUCTURES
CR 557

SHEET NO.
 229

THE OFFICIAL RECORD OF THIS SHEET IS THE ELECTRONIC FILE DIGITALLY SIGNED AND SEALED UNDER RULE 61G15-23.004, F.A.C.



SCALE:
 1" = 20' HORIZONTAL
 1" = 10' VERTICAL

REVISIONS			
DATE	DESCRIPTION	DATE	DESCRIPTION

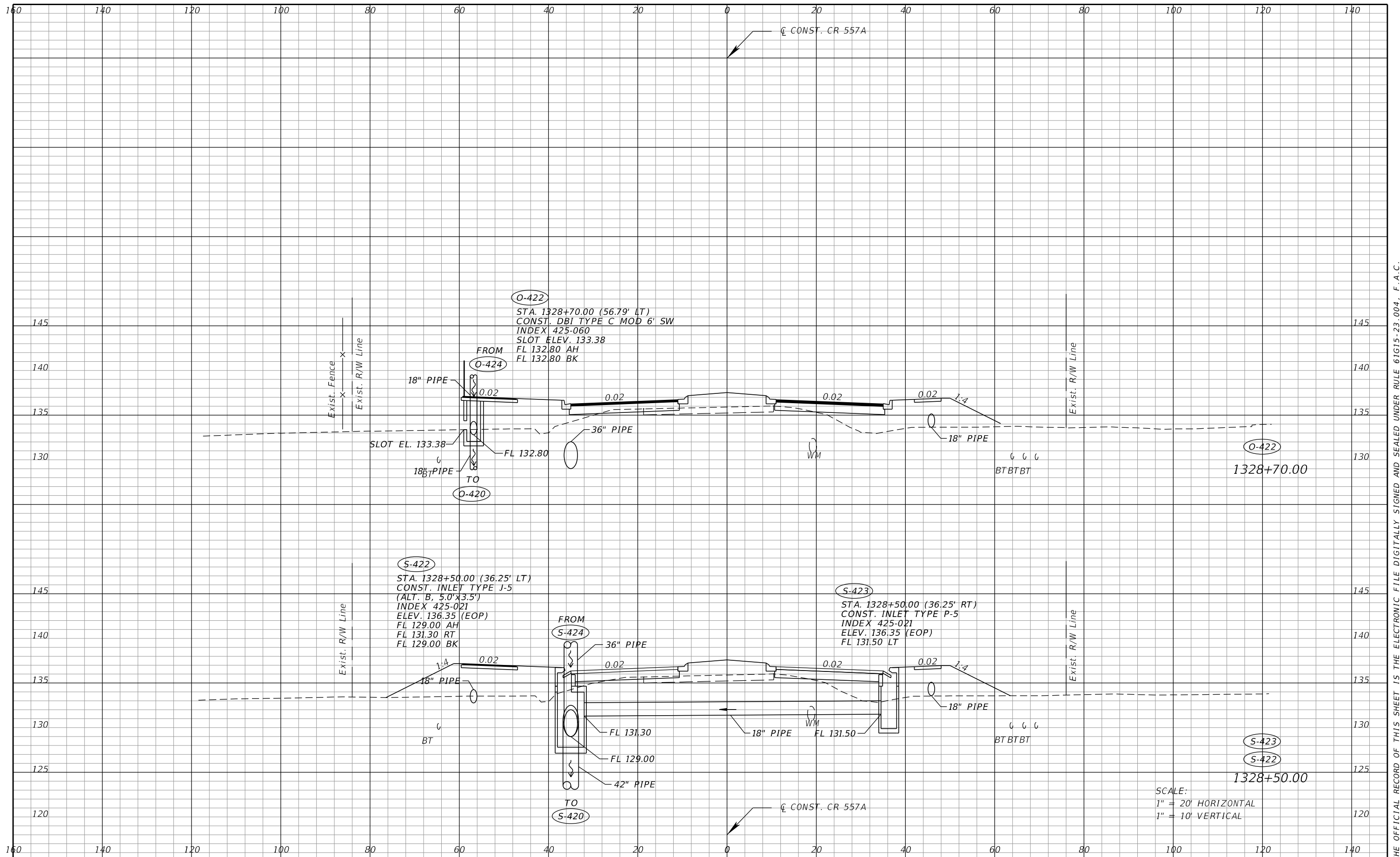
SEAN CARRIGAN, P.E.
 P.E. LICENSE NUMBER 73041
 DEWBERRY ENGINEERS INC.
 800 NORTH MAGNOLIA AVE., SUITE 1000
 ORLANDO, FL 32803

POLK COUNTY ROADWAY & DRAINAGE DIVISION		
ROAD NO.	COUNTY	FINANCIAL PROJECT ID
CR 557	POLK	18-73

DRAINAGE STRUCTURES
CR 557

SHEET NO.
 230

THE OFFICIAL RECORD OF THIS SHEET IS THE ELECTRONIC FILE DIGITALLY SIGNED AND SEALED UNDER RULE 61G15-23.004, F.A.C.



SCALE:
 1" = 20' HORIZONTAL
 1" = 10' VERTICAL

REVISIONS			
DATE	DESCRIPTION	DATE	DESCRIPTION

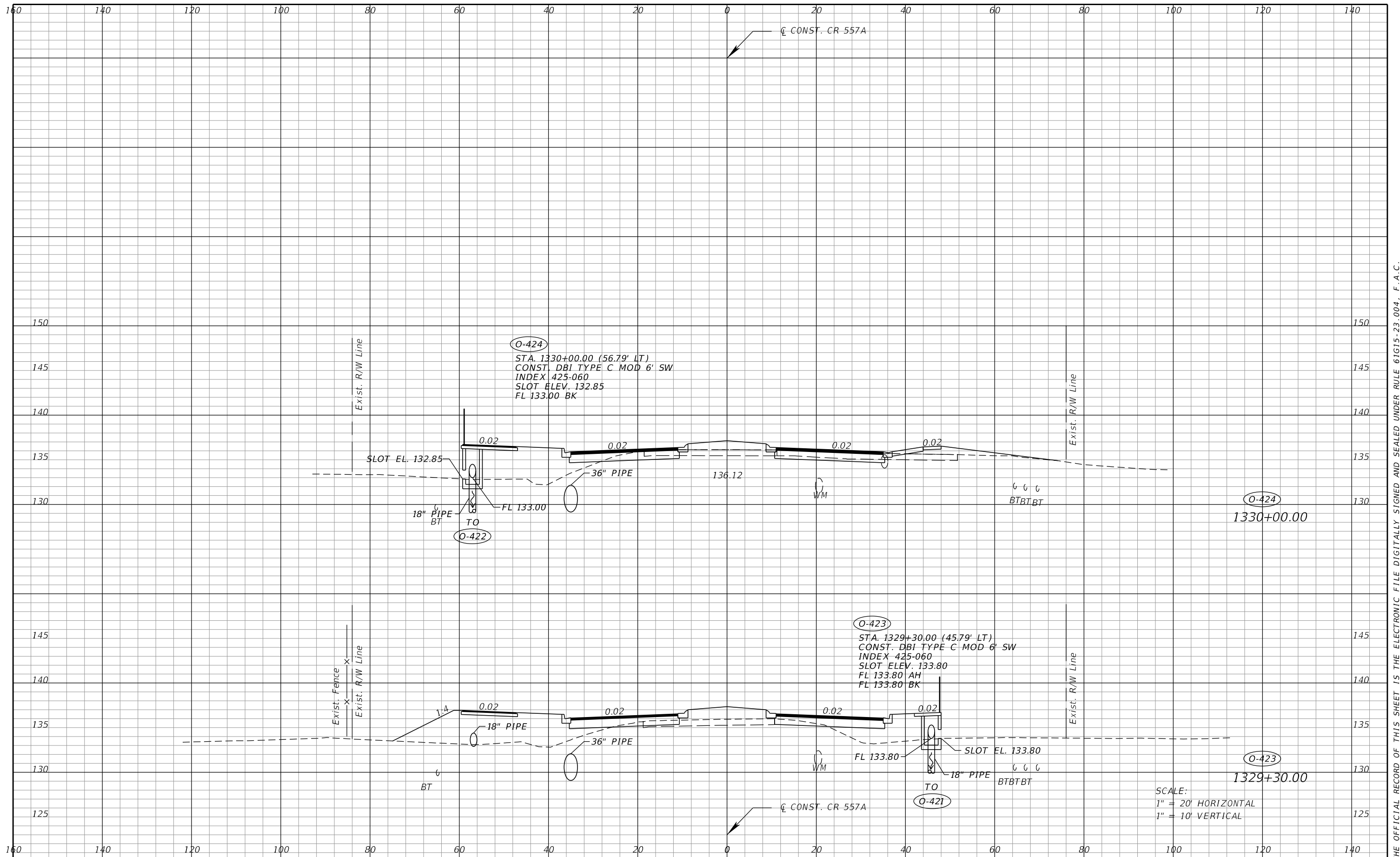
SEAN CARRIGAN, P.E.
 P.E. LICENSE NUMBER 73041
 DEWBERRY ENGINEERS INC.
 800 NORTH MAGNOLIA AVE., SUITE 1000
 ORLANDO, FL 32803

POLK COUNTY ROADWAY & DRAINAGE DIVISION		
ROAD NO.	COUNTY	FINANCIAL PROJECT ID
CR 557	POLK	18-73

DRAINAGE STRUCTURES
CR 557

SHEET NO.
231

THE OFFICIAL RECORD OF THIS SHEET IS THE ELECTRONIC FILE DIGITALLY SIGNED AND SEALED UNDER RULE 61G15-23.004, F.A.C.



REVISIONS			
DATE	DESCRIPTION	DATE	DESCRIPTION

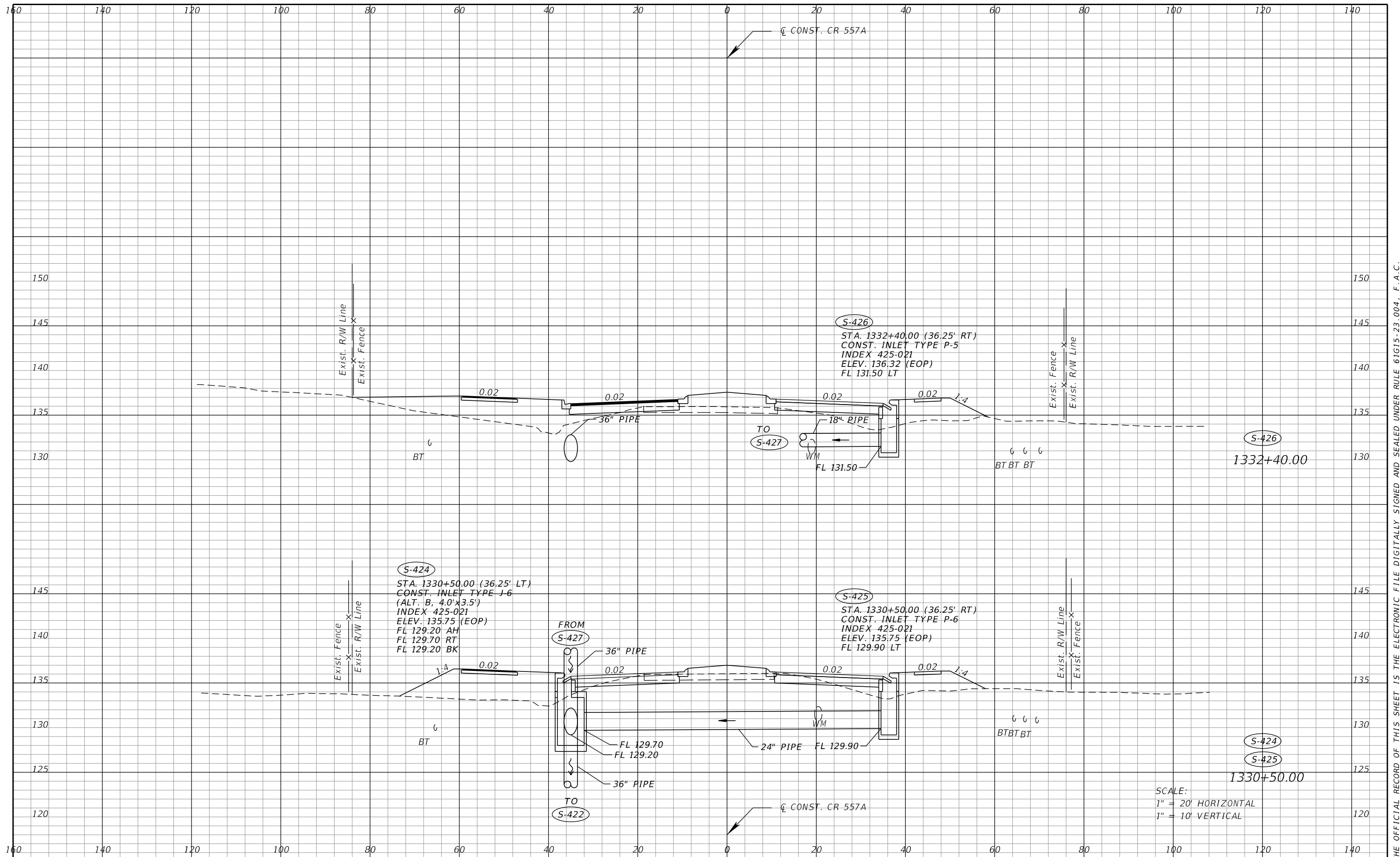
SEAN CARRIGAN, P.E.
 P.E. LICENSE NUMBER 73041
 DEWBERRY ENGINEERS INC.
 800 NORTH MAGNOLIA AVE., SUITE 1000
 ORLANDO, FL 32803

POLK COUNTY ROADWAY & DRAINAGE DIVISION		
ROAD NO.	COUNTY	FINANCIAL PROJECT ID
CR 557	POLK	18-73

DRAINAGE STRUCTURES
CR 557

SHEET NO.
232

THE OFFICIAL RECORD OF THIS SHEET IS THE ELECTRONIC FILE DIGITALLY SIGNED AND SEALED UNDER RULE 61G15-23.004, F.A.C.



SCALE:
 1" = 20' HORIZONTAL
 1" = 10' VERTICAL

REVISIONS			
DATE	DESCRIPTION	DATE	DESCRIPTION

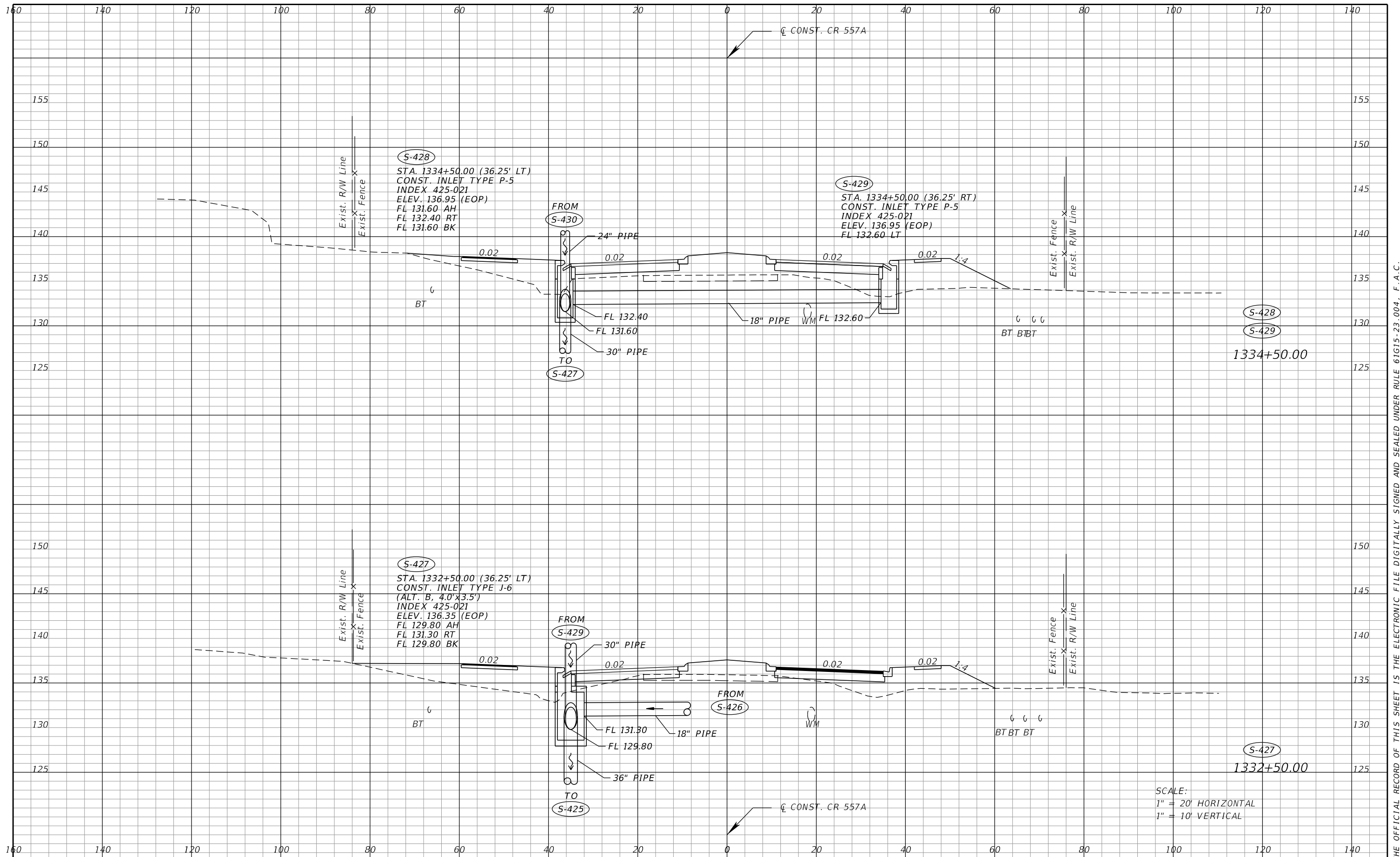
SEAN CARRIGAN, P.E.
 P.E. LICENSE NUMBER 73041
 DEWBERRY ENGINEERS INC.
 800 NORTH MAGNOLIA AVE., SUITE 1000
 ORLANDO, FL 32803

POLK COUNTY ROADWAY & DRAINAGE DIVISION		
ROAD NO.	COUNTY	FINANCIAL PROJECT ID
CR 557	POLK	18-73

DRAINAGE STRUCTURES
CR 557

SHEET NO.
233

THE OFFICIAL RECORD OF THIS SHEET IS THE ELECTRONIC FILE DIGITALLY SIGNED AND SEALED UNDER RULE 61G15-23.004, F.A.C.



SCALE:
 1" = 20' HORIZONTAL
 1" = 10' VERTICAL

REVISIONS			
DATE	DESCRIPTION	DATE	DESCRIPTION

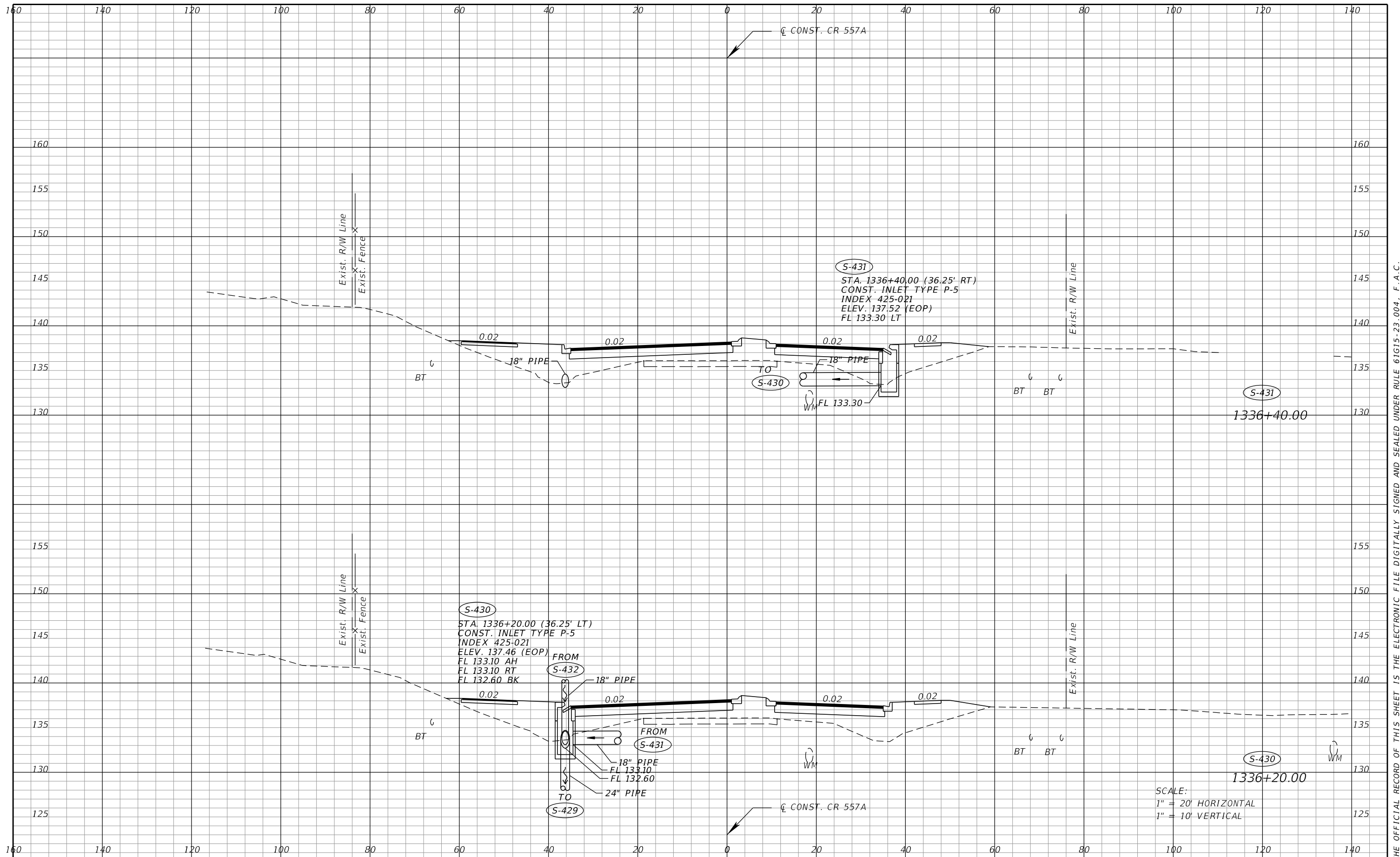
SEAN CARRIGAN, P.E.
 P.E. LICENSE NUMBER 73041
 DEWBERRY ENGINEERS INC.
 800 NORTH MAGNOLIA AVE., SUITE 1000
 ORLANDO, FL 32803

POLK COUNTY ROADWAY & DRAINAGE DIVISION		
ROAD NO.	COUNTY	FINANCIAL PROJECT ID
CR 557	POLK	18-73

DRAINAGE STRUCTURES
CR 557

SHEET NO.
 234

THE OFFICIAL RECORD OF THIS SHEET IS THE ELECTRONIC FILE DIGITALLY SIGNED AND SEALED UNDER RULE 61G15-23.004, F.A.C.



S-430
 STA. 1336+20.00 (36.25' LT)
 CONST. INLET TYPE P-5
 INDEX 425-021
 ELEV. 137.46 (EOP)
 FL 133.10 AH
 FL 133.10 RT
 FL 132.60 BK

S-431
 STA. 1336+40.00 (36.25' RT)
 CONST. INLET TYPE P-5
 INDEX 425-021
 ELEV. 137.52 (EOP)
 FL 133.30 LT

S-429
 FROM **S-432**
 18" PIPE
 TO
 24" PIPE

FROM **S-431**
 18" PIPE
 FL 133.10
 FL 132.60

SCALE:
 1" = 20' HORIZONTAL
 1" = 10' VERTICAL

REVISIONS			
DATE	DESCRIPTION	DATE	DESCRIPTION

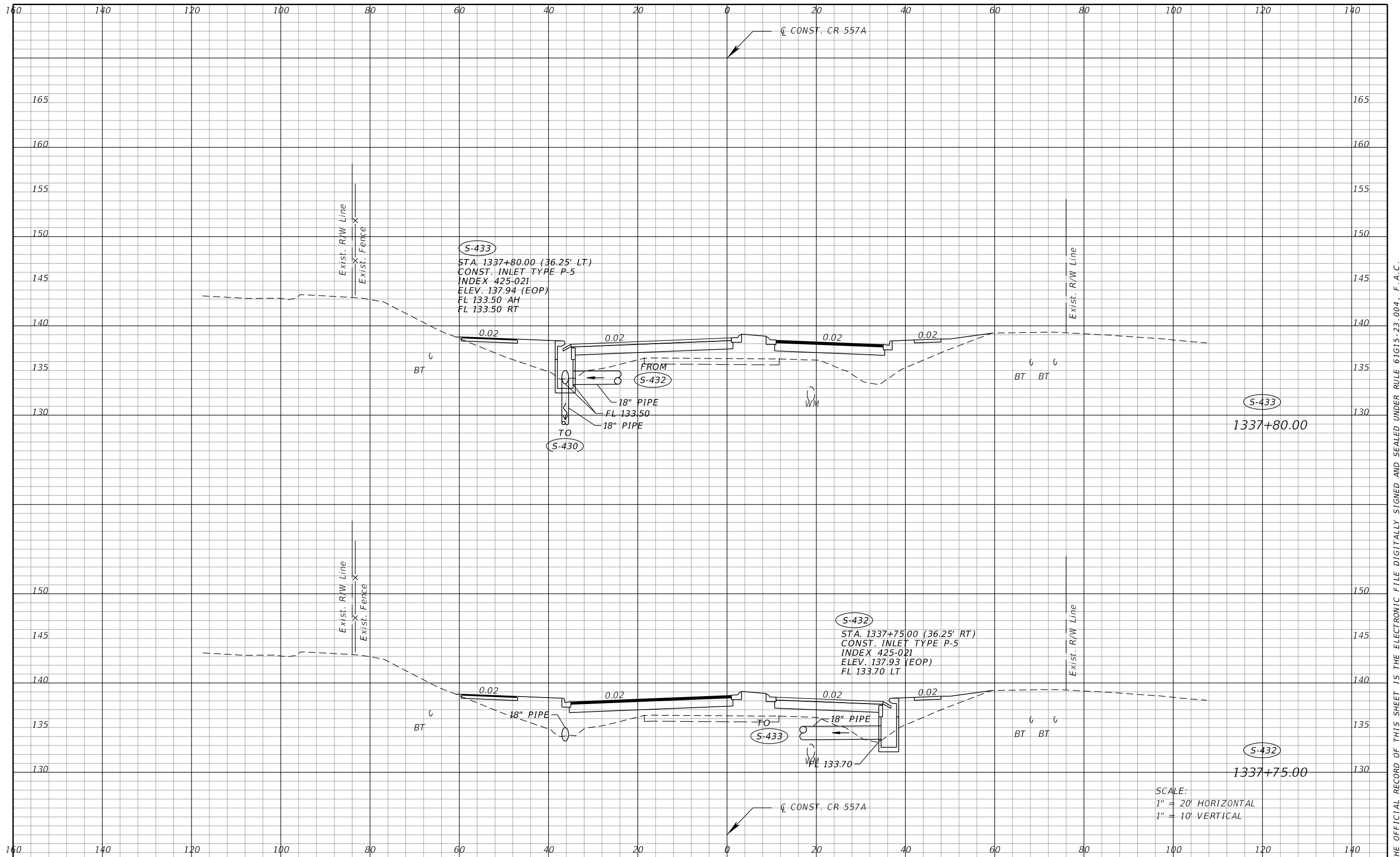
SEAN CARRIGAN, P.E.
 P.E. LICENSE NUMBER 73041
 DEWBERRY ENGINEERS INC.
 800 NORTH MAGNOLIA AVE., SUITE 1000
 ORLANDO, FL 32803

POLK COUNTY ROADWAY & DRAINAGE DIVISION		
ROAD NO.	COUNTY	FINANCIAL PROJECT ID
CR 557	POLK	18-73

DRAINAGE STRUCTURES
CR 557

SHEET NO.
235

THE OFFICIAL RECORD OF THIS SHEET IS THE ELECTRONIC FILE DIGITALLY SIGNED AND SEALED UNDER RULE 61G15-23.004, F.A.C.



SCALE:
 1" = 20' HORIZONTAL
 1" = 10' VERTICAL

REVISIONS			
DATE	DESCRIPTION	DATE	DESCRIPTION

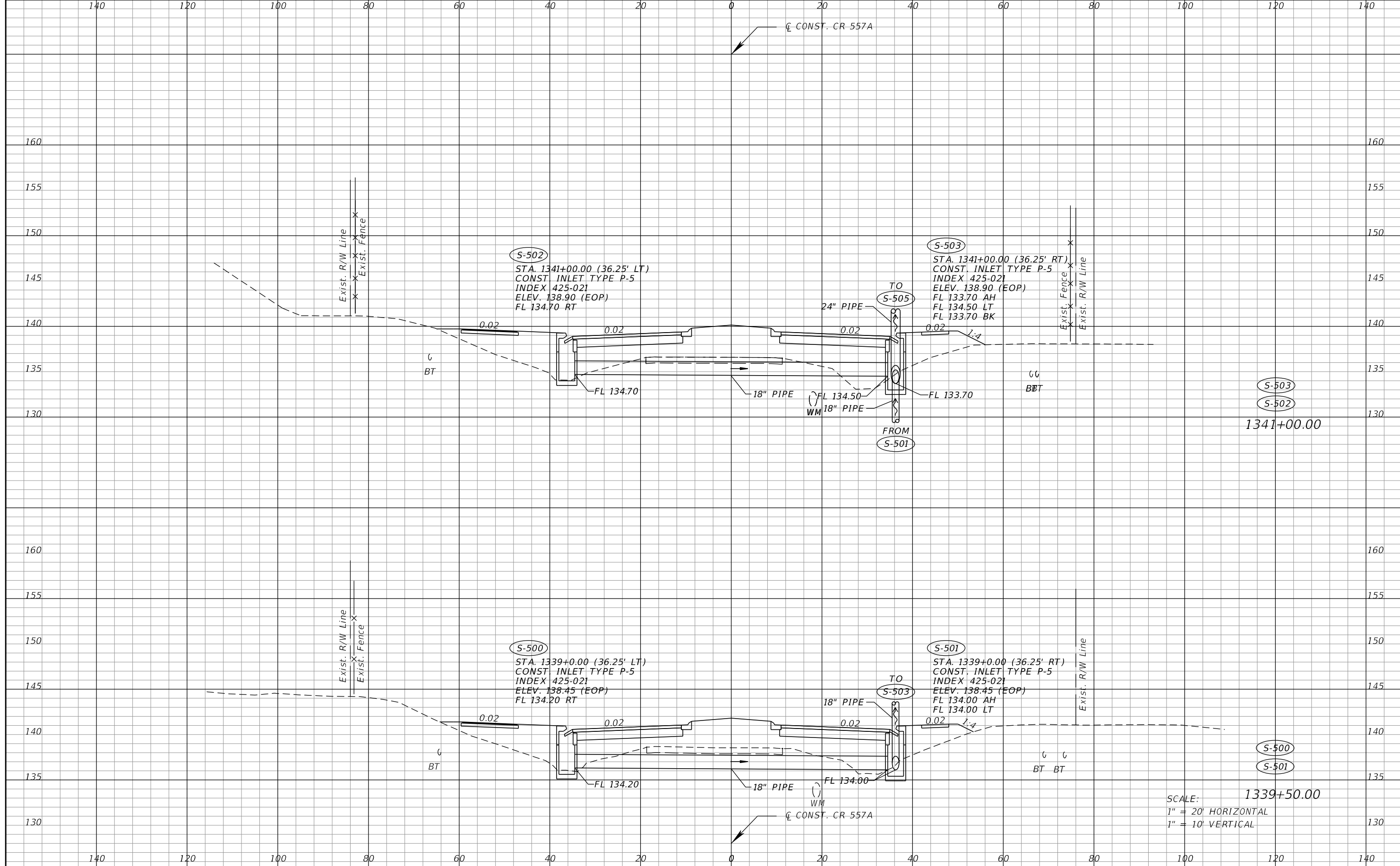
SEAN CARRIGAN, P.E.
 P.E. LICENSE NUMBER 73041
 DEWBERRY ENGINEERS INC.
 800 NORTH MAGNOLIA AVE., SUITE 1000
 ORLANDO, FL 32803

POLK COUNTY ROADWAY & DRAINAGE DIVISION		
ROAD NO.	COUNTY	FINANCIAL PROJECT ID
CR 557	POLK	18-73

DRAINAGE STRUCTURES
CR 557

SHEET NO.
 236

THE OFFICIAL RECORD OF THIS SHEET IS THE ELECTRONIC FILE DIGITALLY SIGNED AND SEALED UNDER RULE 61G15-23.004, F.A.C.



SCALE:
 1" = 20' HORIZONTAL
 1" = 10' VERTICAL

REVISIONS			
DATE	DESCRIPTION	DATE	DESCRIPTION

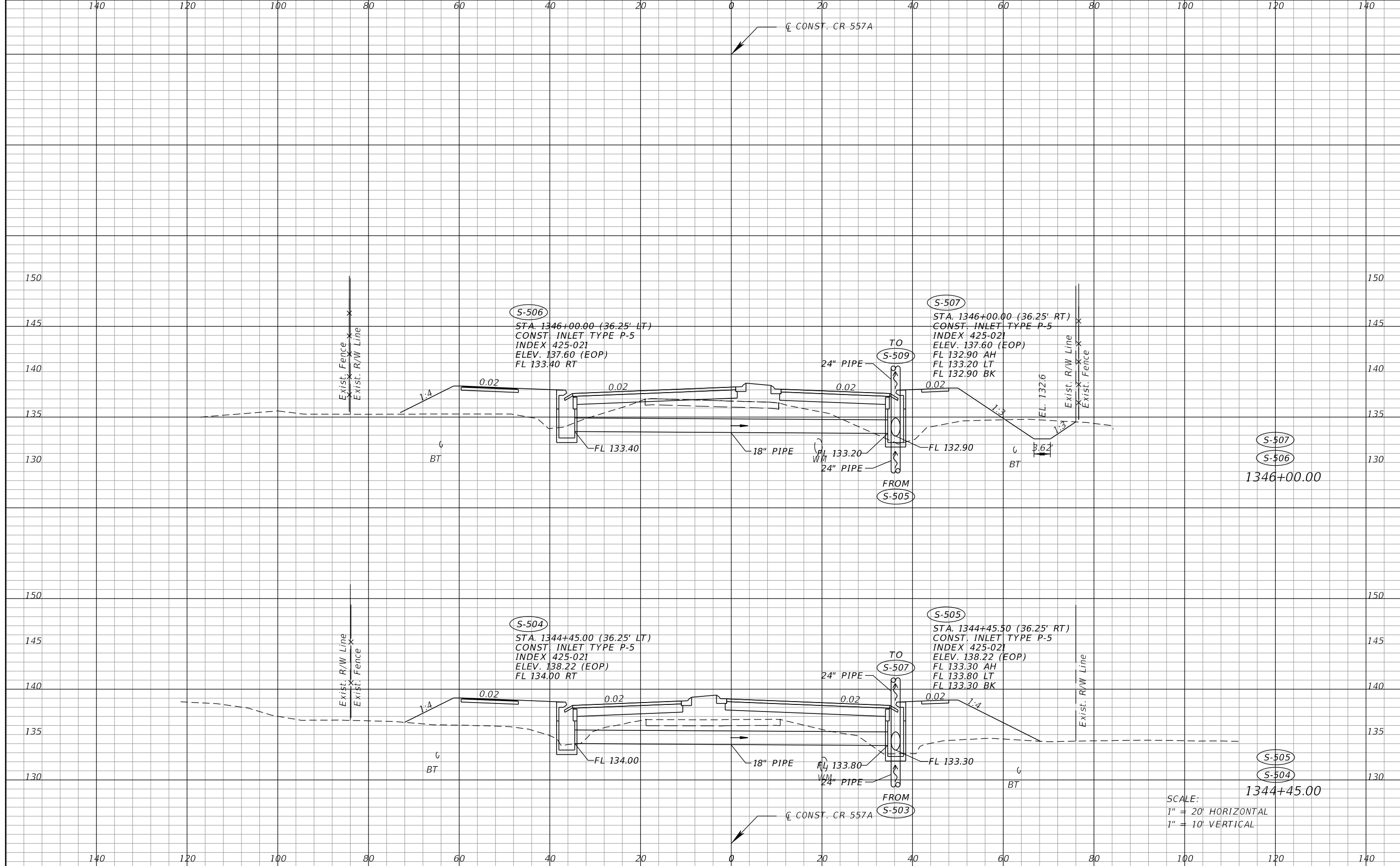
SEAN CARRIGAN, P.E.
 P.E. LICENSE NUMBER 73041
 DEWBERRY ENGINEERS INC.
 800 NORTH MAGNOLIA AVE., SUITE 1000
 ORLANDO, FL 32803

POLK COUNTY ROADWAY & DRAINAGE DIVISION		
ROAD NO.	COUNTY	FINANCIAL PROJECT ID
CR 557	POLK	18-73

DRAINAGE STRUCTURES
CR 557

SHEET NO.
237

THE OFFICIAL RECORD OF THIS SHEET IS THE ELECTRONIC FILE DIGITALLY SIGNED AND SEALED UNDER RULE 61G15-23.004, F.A.C.



S-507
S-506
1346+00.00

S-505
S-504
1344+45.00

SCALE:
1" = 20' HORIZONTAL
1" = 10' VERTICAL

REVISIONS			
DATE	DESCRIPTION	DATE	DESCRIPTION

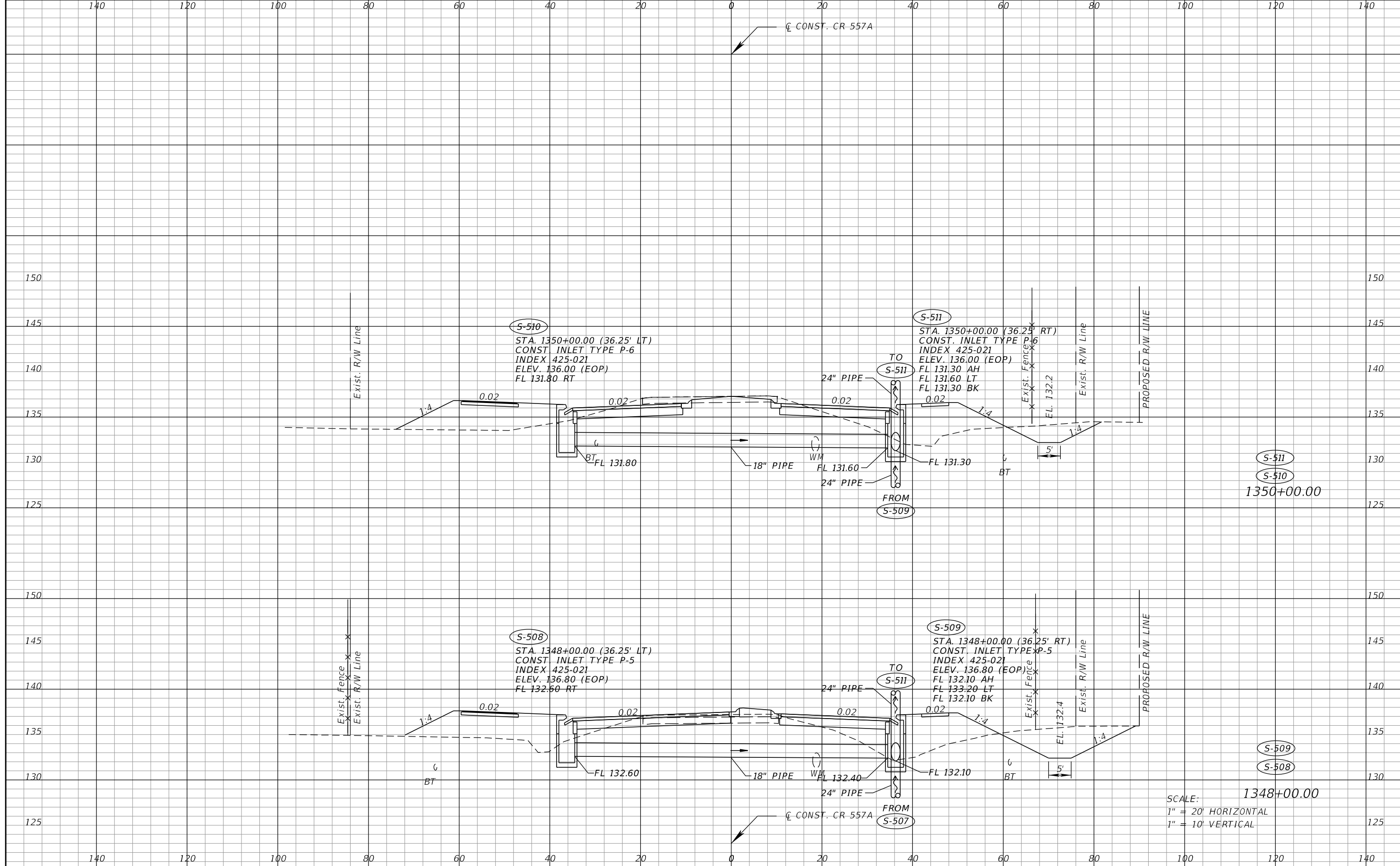
SEAN CARRIGAN, P.E.
P.E. LICENSE NUMBER 73041
DEWBERRY ENGINEERS INC.
800 NORTH MAGNOLIA AVE., SUITE 1000
ORLANDO, FL 32803

POLK COUNTY ROADWAY & DRAINAGE DIVISION		
ROAD NO.	COUNTY	FINANCIAL PROJECT ID
CR 557	POLK	18-73

DRAINAGE STRUCTURES
CR 557

SHEET NO.
238

THE OFFICIAL RECORD OF THIS SHEET IS THE ELECTRONIC FILE DIGITALLY SIGNED AND SEALED UNDER RULE 61G15-23.004, F.A.C.



SCALE:
 1" = 20' HORIZONTAL
 1" = 10' VERTICAL

REVISIONS			
DATE	DESCRIPTION	DATE	DESCRIPTION

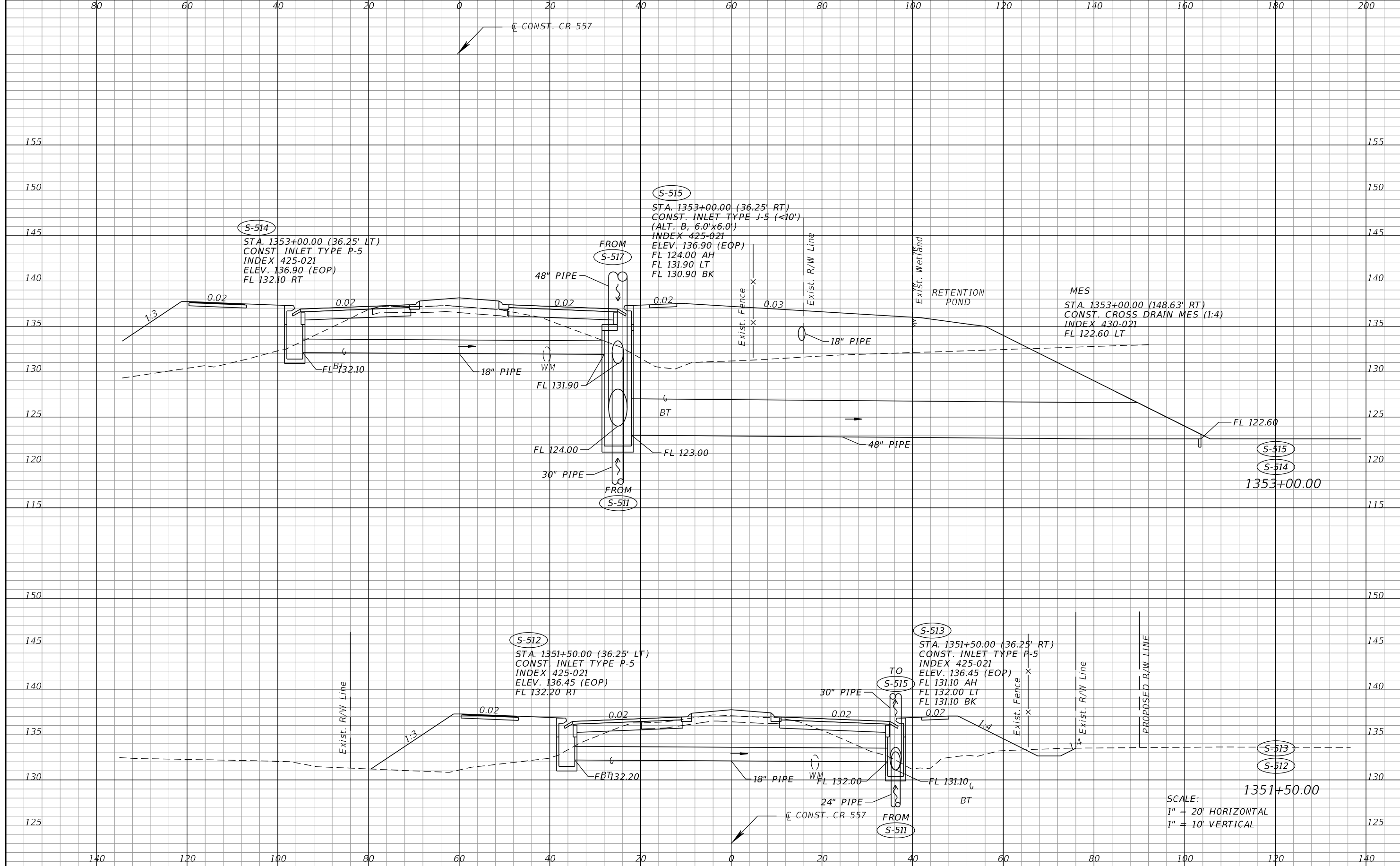
SEAN CARRIGAN, P.E.
 P.E. LICENSE NUMBER 73041
 DEWBERRY ENGINEERS INC.
 800 NORTH MAGNOLIA AVE., SUITE 1000
 ORLANDO, FL 32803

POLK COUNTY ROADWAY & DRAINAGE DIVISION		
ROAD NO.	COUNTY	FINANCIAL PROJECT ID
CR 557	POLK	18-73

DRAINAGE STRUCTURES
CR 557

SHEET NO.
239

THE OFFICIAL RECORD OF THIS SHEET IS THE ELECTRONIC FILE DIGITALLY SIGNED AND SEALED UNDER RULE 61G15-23.004, F.A.C.



S-514

STA. 1353+00.00 (36.25' LT)
 CONST. INLET TYPE P-5
 INDEX 425-021
 ELEV. 136.90 (EOP)
 FL 132.10 RT

S-515

STA. 1353+00.00 (36.25' RT)
 CONST. INLET TYPE J-5 (<10')
 (ALT. B, 6.0'x6.0')
 INDEX 425-021
 ELEV. 136.90 (EOP)
 FL 124.00 AH
 FL 131.90 LT
 FL 130.90 BK

S-512

STA. 1351+50.00 (36.25' LT)
 CONST. INLET TYPE P-5
 INDEX 425-021
 ELEV. 136.45 (EOP)
 FL 132.20 RT

S-513

STA. 1351+50.00 (36.25' RT)
 CONST. INLET TYPE P-5
 INDEX 425-021
 ELEV. 136.45 (EOP)
 FL 131.10 AH
 FL 132.00 LT
 FL 131.10 BK

SCALE:
 1" = 20' HORIZONTAL
 1" = 10' VERTICAL

REVISIONS			
DATE	DESCRIPTION	DATE	DESCRIPTION

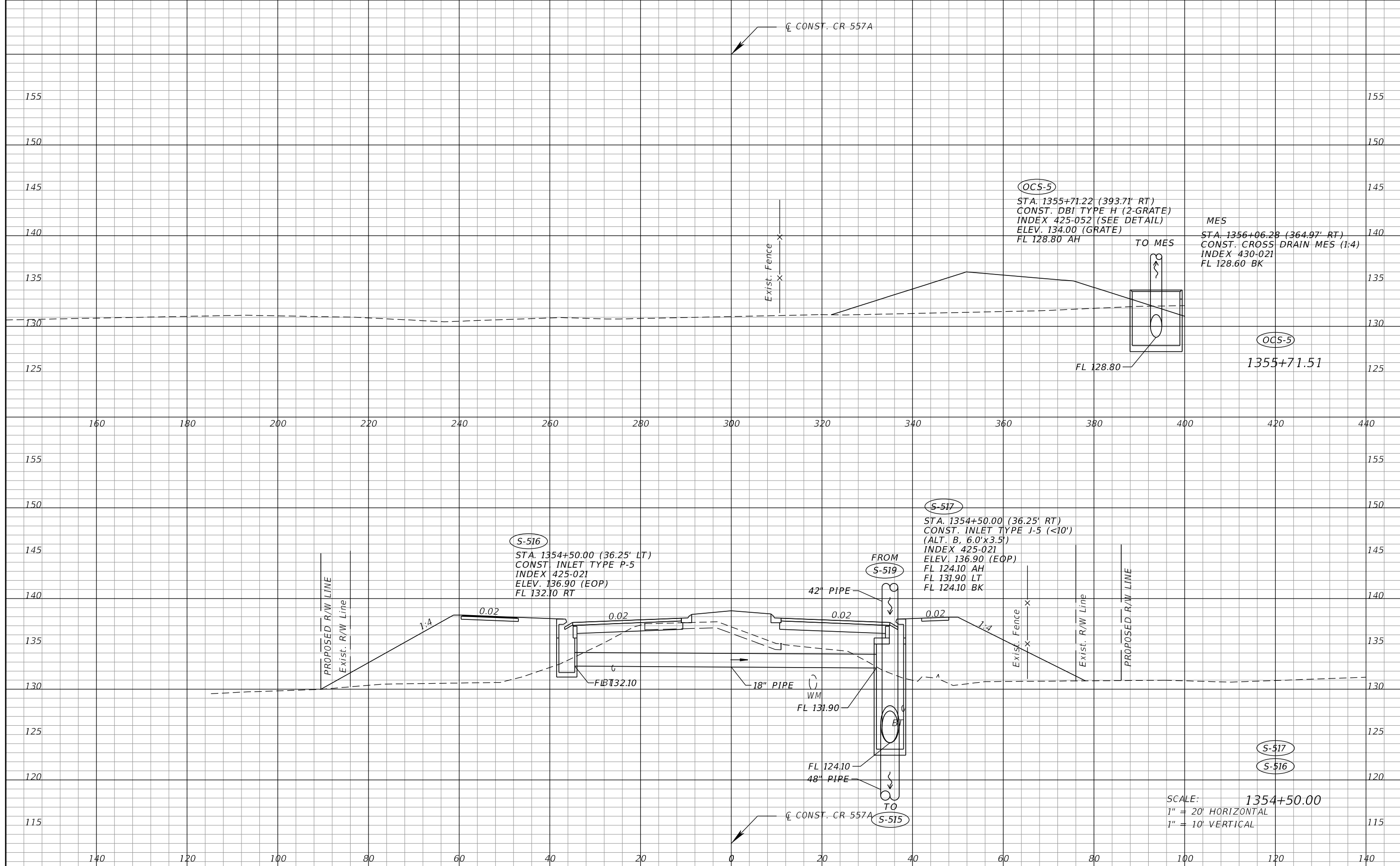
SEAN CARRIGAN, P.E.
 P.E. LICENSE NUMBER 73041
 DEWBERRY ENGINEERS INC.
 800 NORTH MAGNOLIA AVE., SUITE 1000
 ORLANDO, FL 32803

POLK COUNTY ROADWAY & DRAINAGE DIVISION		
ROAD NO.	COUNTY	FINANCIAL PROJECT ID
CR 557	POLK	18-73

DRAINAGE STRUCTURES
CR 557

SHEET NO.
 240

THE OFFICIAL RECORD OF THIS SHEET IS THE ELECTRONIC FILE DIGITALLY SIGNED AND SEALED UNDER RULE 61G15-23.004, F.A.C.



REVISIONS	
DATE	DESCRIPTION

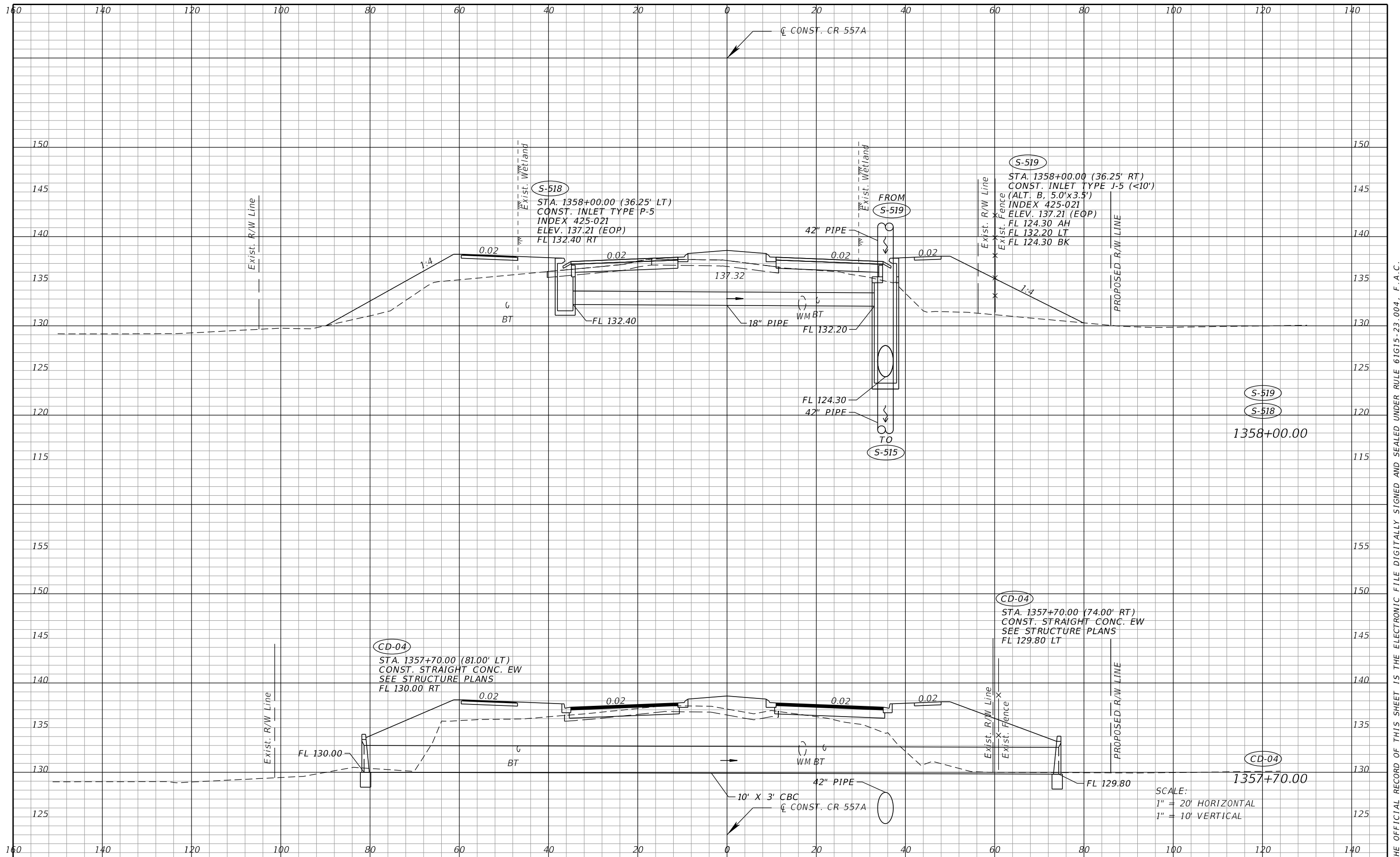
SEAN CARRIGAN, P.E.
 P.E. LICENSE NUMBER 73041
 DEWBERRY ENGINEERS INC.
 800 NORTH MAGNOLIA AVE., SUITE 1000
 ORLANDO, FL 32803

POLK COUNTY ROADWAY & DRAINAGE DIVISION		
ROAD NO.	COUNTY	FINANCIAL PROJECT ID
CR 557	POLK	18-73

DRAINAGE STRUCTURES
CR 557

SHEET NO.
 241

THE OFFICIAL RECORD OF THIS SHEET IS THE ELECTRONIC FILE DIGITALLY SIGNED AND SEALED UNDER RULE 61G15-23.004, F.A.C.



S-518
 STA. 1358+00.00 (36.25' LT)
 CONST. INLET TYPE P-5
 INDEX 425-021
 ELEV. 137.21 (EOP)
 FL 132.40 RT

S-519
 STA. 1358+00.00 (36.25' RT)
 CONST. INLET TYPE J-5 (<10')
 (ALT. B. 5.0'x3.5')
 INDEX 425-021
 ELEV. 137.21 (EOP)
 FL 124.30 AH
 FL 132.20 LT
 FL 124.30 BK

CD-04
 STA. 1357+70.00 (81.00' LT)
 CONST. STRAIGHT CONC. EW
 SEE STRUCTURE PLANS
 FL 130.00 RT

CD-04
 STA. 1357+70.00 (74.00' RT)
 CONST. STRAIGHT CONC. EW
 SEE STRUCTURE PLANS
 FL 129.80 LT

SCALE:
 1" = 20' HORIZONTAL
 1" = 10' VERTICAL

REVISIONS			
DATE	DESCRIPTION	DATE	DESCRIPTION

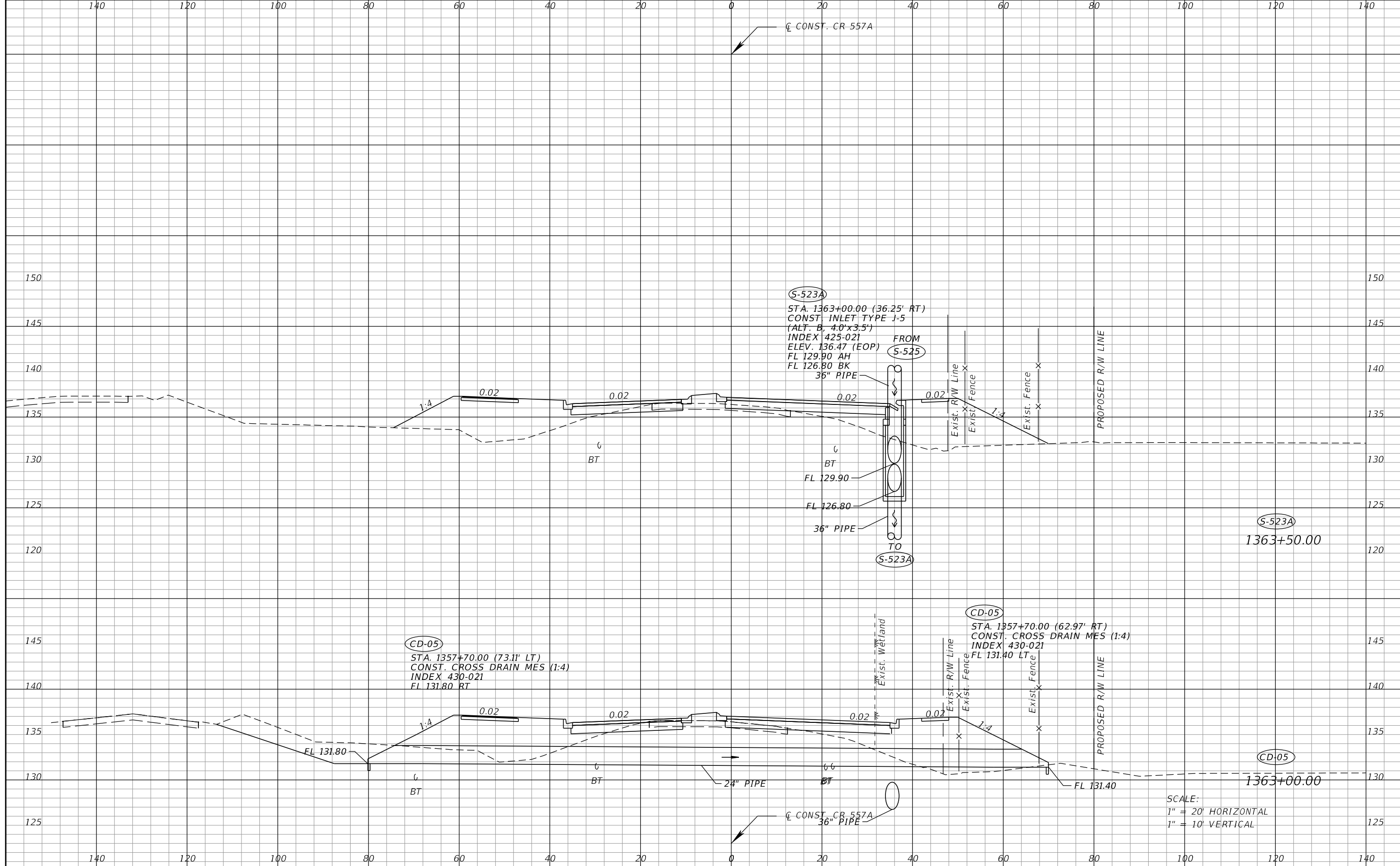
SEAN CARRIGAN, P.E.
 P.E. LICENSE NUMBER 73041
 DEWBERRY ENGINEERS INC.
 800 NORTH MAGNOLIA AVE., SUITE 1000
 ORLANDO, FL 32803

POLK COUNTY ROADWAY & DRAINAGE DIVISION		
ROAD NO.	COUNTY	FINANCIAL PROJECT ID
CR 557	POLK	18-73

DRAINAGE STRUCTURES
CR 557

SHEET NO.
 242

THE OFFICIAL RECORD OF THIS SHEET IS THE ELECTRONIC FILE DIGITALLY SIGNED AND SEALED UNDER RULE 61G15-23.004, F.A.C.



S-523A
 STA. 1363+00.00 (36.25' RT)
 CONST. INLET TYPE J-5
 (ALT. B, 4.0'x3.5')
 INDEX 425-021
 ELEV. 136.47 (EOP)
 FL 129.90 AH
 FL 126.80 BK
 36" PIPE

FROM **S-525**
 TO **S-523A**

CD-05
 STA. 1357+70.00 (73.11' LT)
 CONST. CROSS DRAIN MES (1:4)
 INDEX 430-021
 FL 131.80 BT

CD-05
 STA. 1357+70.00 (62.97' RT)
 CONST. CROSS DRAIN MES (1:4)
 INDEX 430-021
 FL 131.40 LT

SCALE:
 1" = 20' HORIZONTAL
 1" = 10' VERTICAL

REVISIONS		REVISIONS	
DATE	DESCRIPTION	DATE	DESCRIPTION

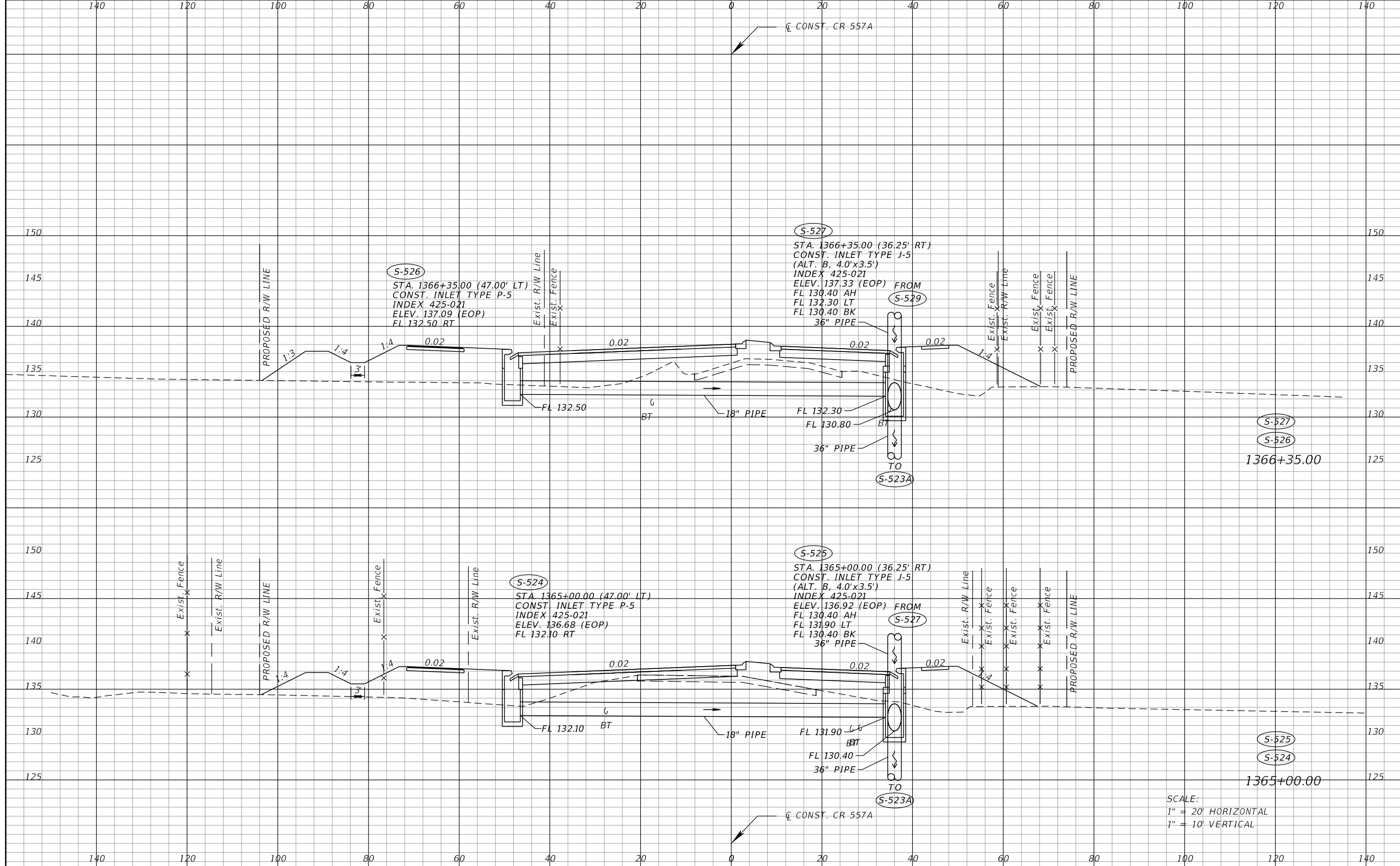
SEAN CARRIGAN, P.E.
 P.E. LICENSE NUMBER 73041
 DEWBERRY ENGINEERS INC.
 800 NORTH MAGNOLIA AVE., SUITE 1000
 ORLANDO, FL 32803

POLK COUNTY ROADWAY & DRAINAGE DIVISION		
ROAD NO.	COUNTY	FINANCIAL PROJECT ID
CR 557	POLK	18-73

DRAINAGE STRUCTURES
CR 557

SHEET NO.
 244

THE OFFICIAL RECORD OF THIS SHEET IS THE ELECTRONIC FILE DIGITALLY SIGNED AND SEALED UNDER RULE 61G15-23.004, F.A.C.



SCALE:
 1" = 20' HORIZONTAL
 1" = 10' VERTICAL

REVISIONS			
DATE	DESCRIPTION	DATE	DESCRIPTION

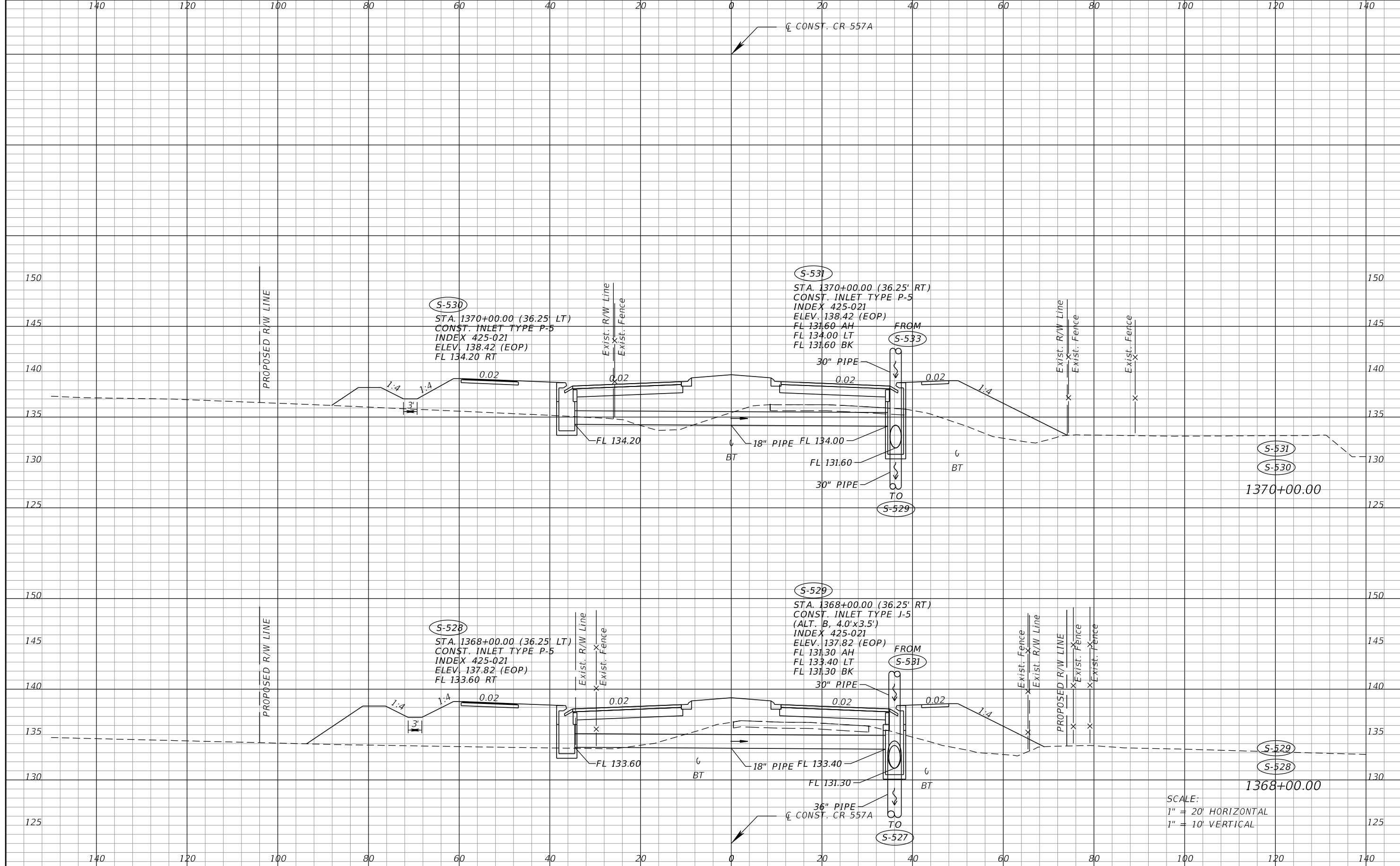
SEAN CARRIGAN, P.E.
 P.E. LICENSE NUMBER 73041
 DEWBERRY ENGINEERS INC.
 800 NORTH MAGNOLIA AVE., SUITE 1000
 ORLANDO, FL 32803

POLK COUNTY ROADWAY & DRAINAGE DIVISION		
ROAD NO.	COUNTY	FINANCIAL PROJECT ID
CR 557	POLK	18-73

DRAINAGE STRUCTURES
CR 557

SHEET NO.
 245

THE OFFICIAL RECORD OF THIS SHEET IS THE ELECTRONIC FILE DIGITALLY SIGNED AND SEALED UNDER RULE 61G15-23.004, F.A.C.



SCALE:
 1" = 20' HORIZONTAL
 1" = 10' VERTICAL

REVISIONS			
DATE	DESCRIPTION	DATE	DESCRIPTION

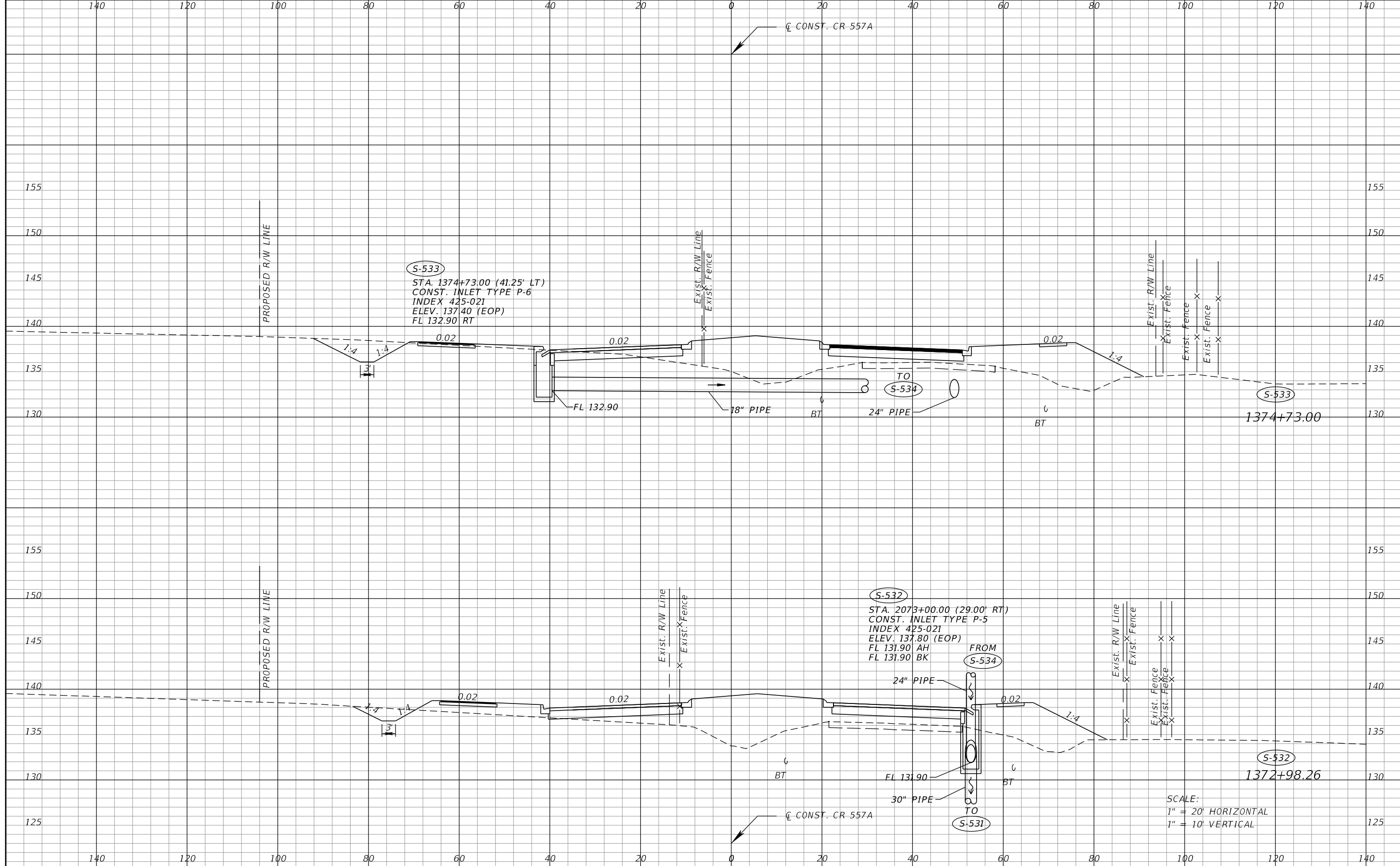
SEAN CARRIGAN, P.E.
 P.E. LICENSE NUMBER 73041
 DEWBERRY ENGINEERS INC.
 800 NORTH MAGNOLIA AVE., SUITE 1000
 ORLANDO, FL 32803

POLK COUNTY ROADWAY & DRAINAGE DIVISION		
ROAD NO.	COUNTY	FINANCIAL PROJECT ID
CR 557	POLK	18-73

DRAINAGE STRUCTURES
CR 557

SHEET NO.
 246

THE OFFICIAL RECORD OF THIS SHEET IS THE ELECTRONIC FILE DIGITALLY SIGNED AND SEALED UNDER RULE 61G15-23.004, F.A.C.



REVISIONS			
DATE	DESCRIPTION	DATE	DESCRIPTION

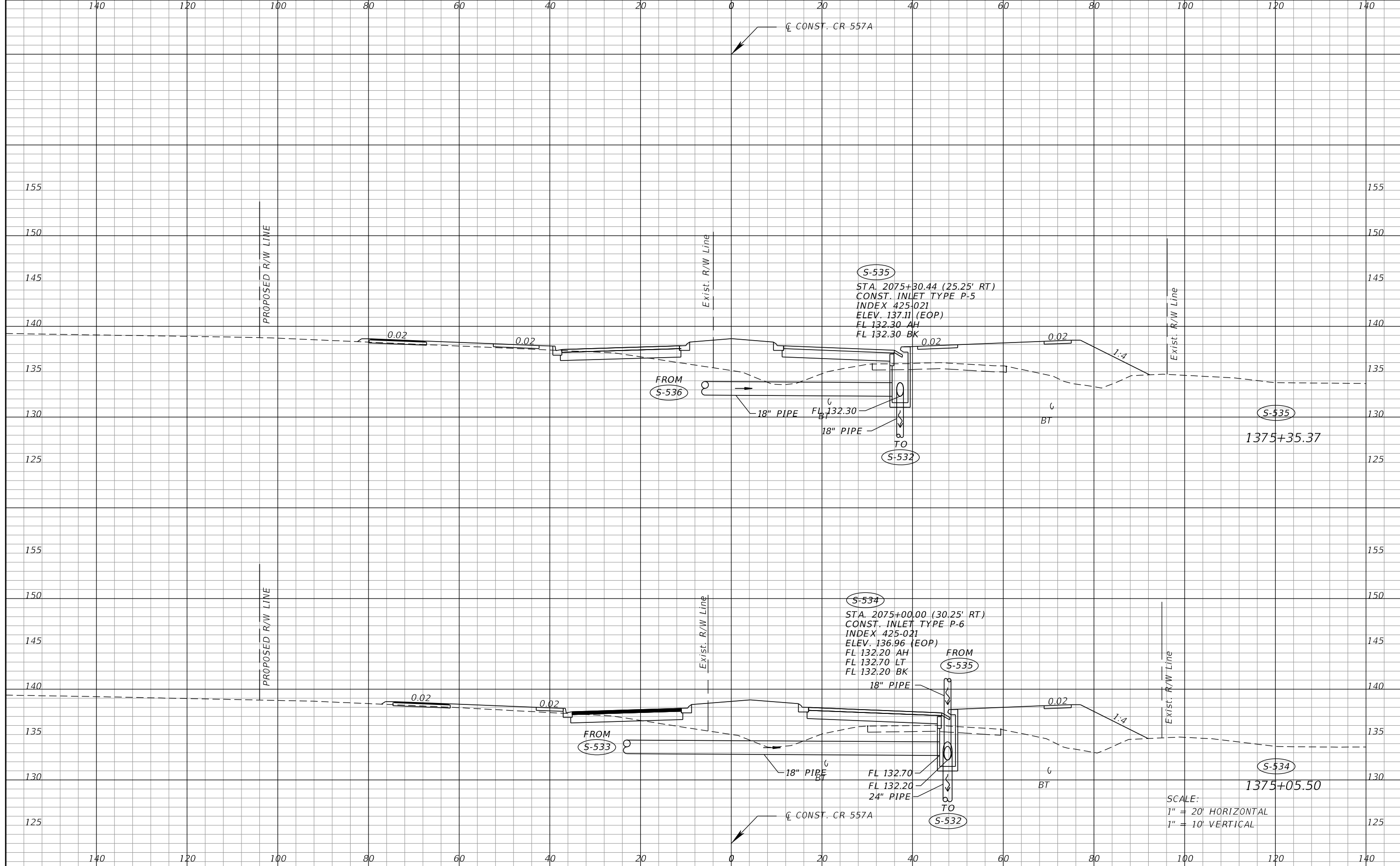
SEAN CARRIGAN, P.E.
P.E. LICENSE NUMBER 73041
DEWBERRY ENGINEERS INC.
800 NORTH MAGNOLIA AVE., SUITE 1000
ORLANDO, FL 32803

POLK COUNTY ROADWAY & DRAINAGE DIVISION		
ROAD NO.	COUNTY	FINANCIAL PROJECT ID
CR 557	POLK	18-73

DRAINAGE STRUCTURES
CR 557

SHEET NO.
247

THE OFFICIAL RECORD OF THIS SHEET IS THE ELECTRONIC FILE DIGITALLY SIGNED AND SEALED UNDER RULE 61G15-23.004, F.A.C.



SCALE:
 1" = 20' HORIZONTAL
 1" = 10' VERTICAL

REVISIONS			
DATE	DESCRIPTION	DATE	DESCRIPTION

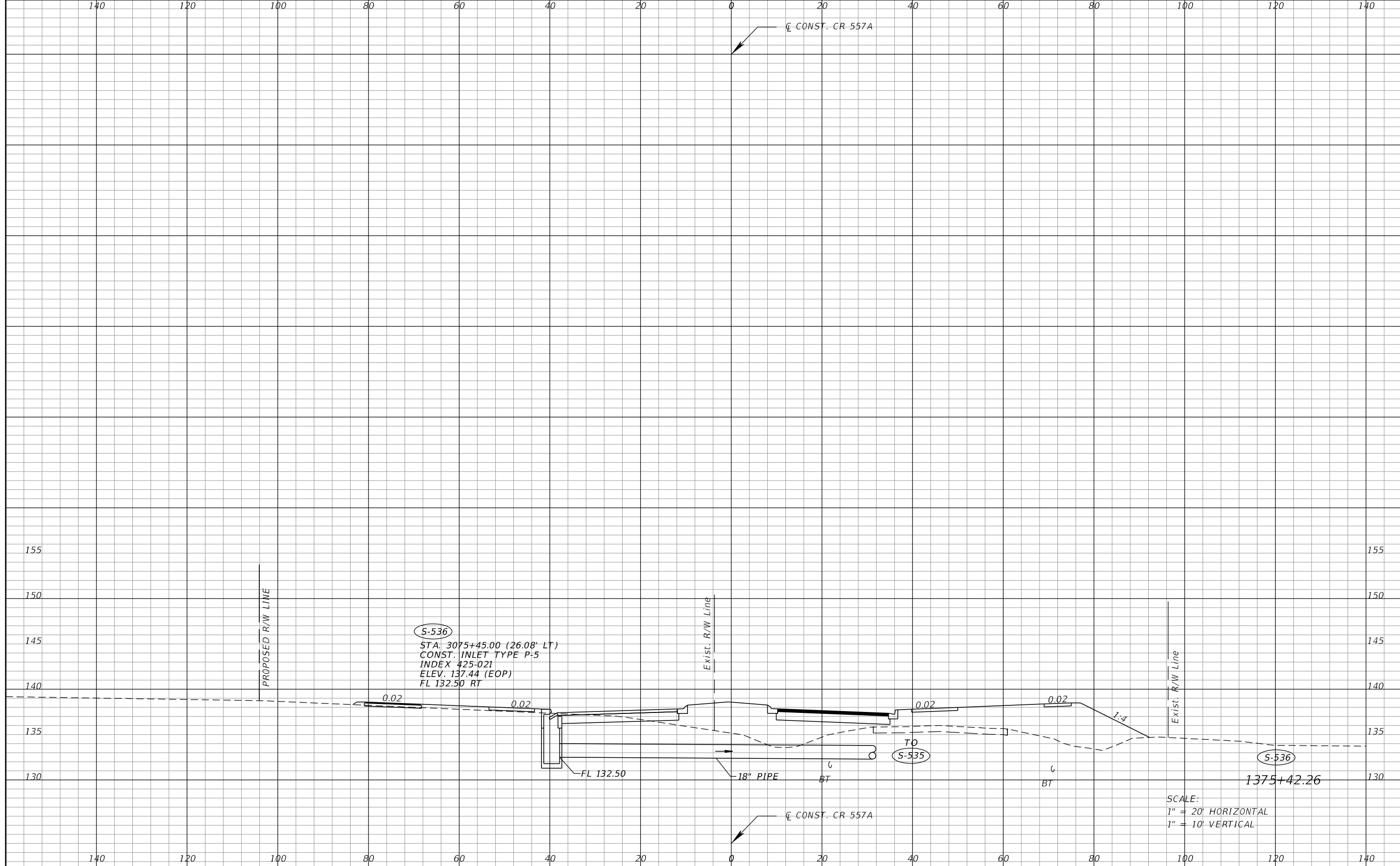
SEAN CARRIGAN, P.E.
 P.E. LICENSE NUMBER 73041
 DEWBERRY ENGINEERS INC.
 800 NORTH MAGNOLIA AVE., SUITE 1000
 ORLANDO, FL 32803

POLK COUNTY ROADWAY & DRAINAGE DIVISION		
ROAD NO.	COUNTY	FINANCIAL PROJECT ID
CR 557	POLK	18-73

DRAINAGE STRUCTURES
CR 557

SHEET NO.
 248

THE OFFICIAL RECORD OF THIS SHEET IS THE ELECTRONIC FILE DIGITALLY SIGNED AND SEALED UNDER RULE 61G15-23.004, F.A.C.



S-536
 STA. 3075+45.00 (26.08' LT)
 CONST. INLET TYPE P-5
 INDEX 425-021
 ELEV. 137.44 (EOP)
 FL 132.50 RT

TO
 S-535

S-536

SCALE:
 1" = 20' HORIZONTAL
 1" = 10' VERTICAL

REVISIONS			
DATE	DESCRIPTION	DATE	DESCRIPTION

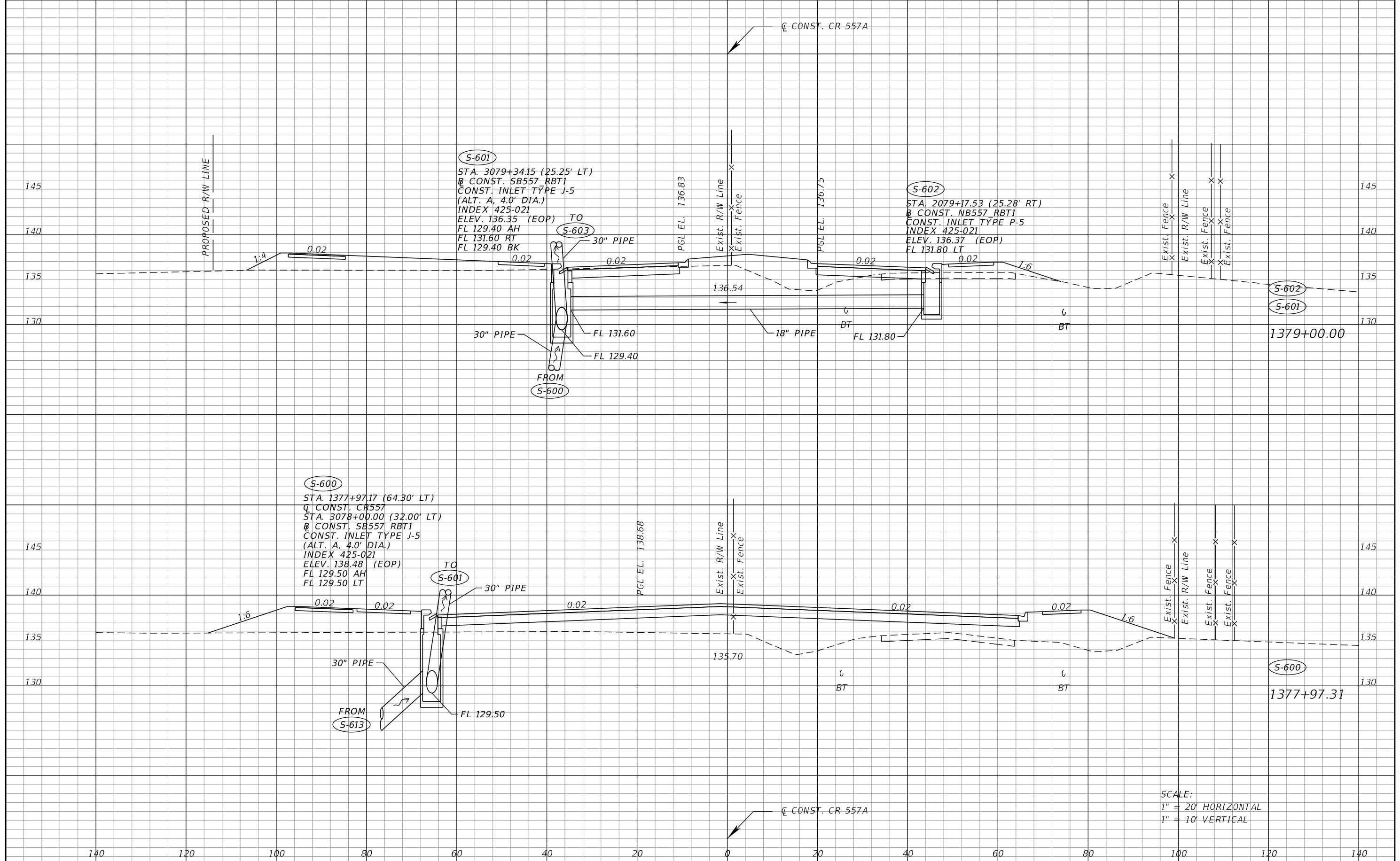
SEAN CARRIGAN, P.E.
 P.E. LICENSE NUMBER 73041
 DEWBERRY ENGINEERS INC.
 800 NORTH MAGNOLIA AVE., SUITE 1000
 ORLANDO, FL 32803

POLK COUNTY ROADWAY & DRAINAGE DIVISION		
ROAD NO.	COUNTY	FINANCIAL PROJECT ID
CR 557	POLK	18-73

DRAINAGE STRUCTURES
CR 557

SHEET
 NO.
 249

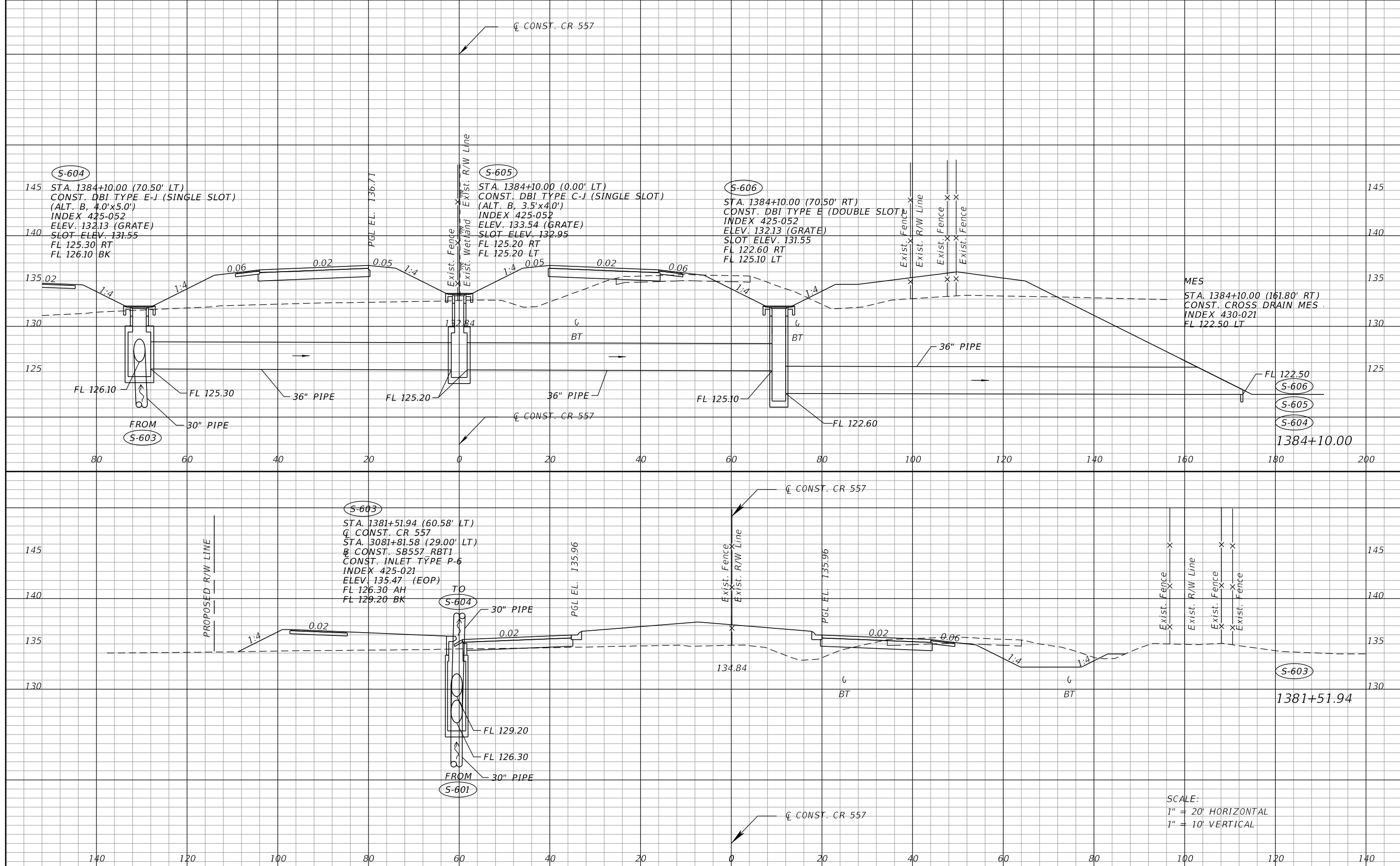
THE OFFICIAL RECORD OF THIS SHEET IS THE ELECTRONIC FILE DIGITALLY SIGNED AND SEALED UNDER RULE 61G15-23.004, F.A.C.



SCALE:
 1" = 20' HORIZONTAL
 1" = 10' VERTICAL

REVISIONS		SEAN CARRIGAN, P.E. P.E. LICENSE NUMBER 73041 DEWBERRY ENGINEERS INC. 800 NORTH MAGNOLIA AVE., SUITE 1000 ORLANDO, FL 32803		POLK COUNTY ROADWAY & DRAINAGE DIVISION		DRAINAGE STRUCTURES CR 557	SHEET NO. 250
DATE	DESCRIPTION	DATE	DESCRIPTION	ROAD NO.	COUNTY		
				CR 557	POLK	18-73	

THE OFFICIAL RECORD OF THIS SHEET IS THE ELECTRONIC FILE DIGITALLY SIGNED AND SEALED UNDER RULE 61G15-23.004, F.A.C.



SCALE:
 1" = 20' HORIZONTAL
 1" = 10' VERTICAL

REVISIONS			
DATE	DESCRIPTION	DATE	DESCRIPTION

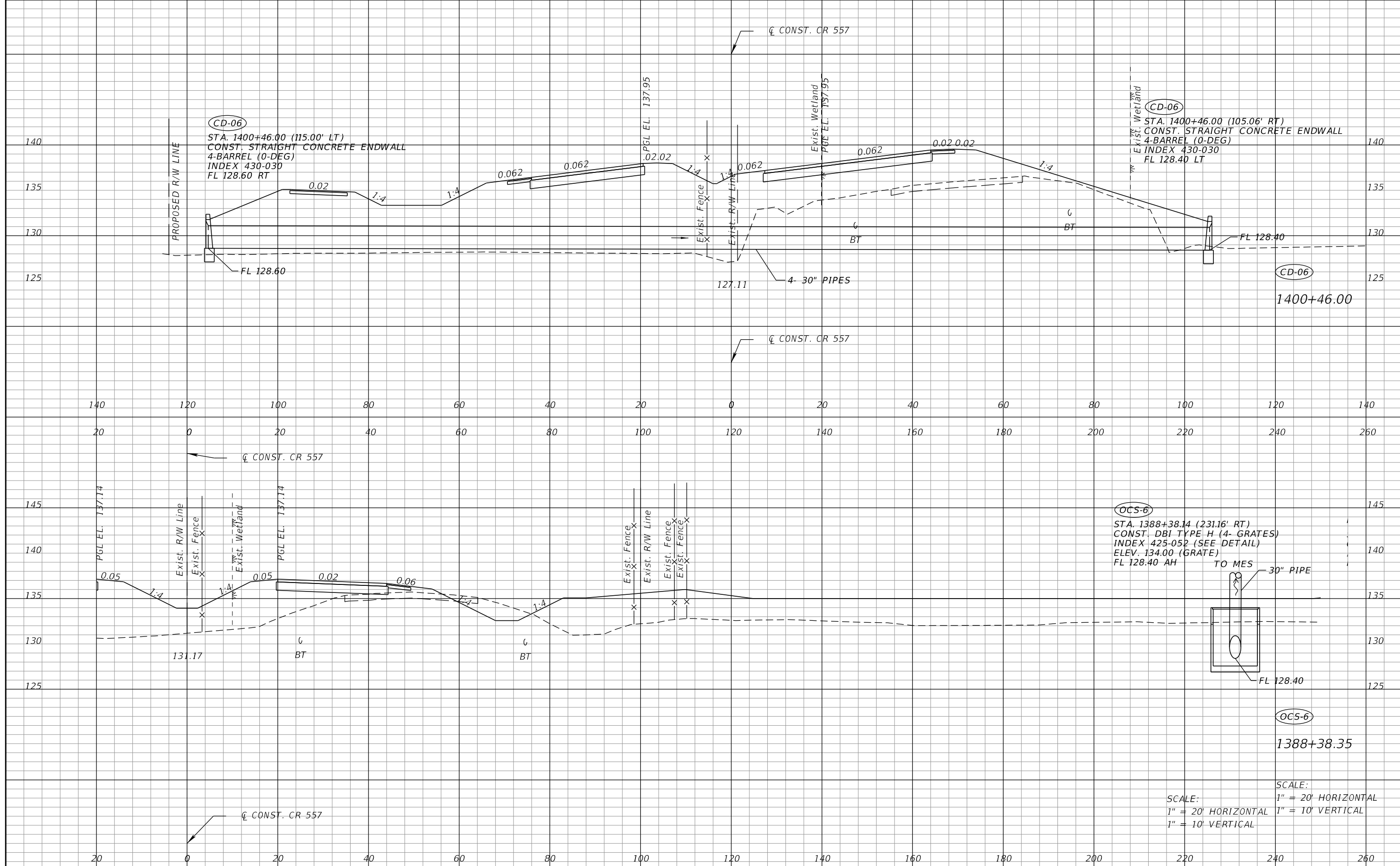
SEAN CARRIGAN, P.E.
 P.E. LICENSE NUMBER 73041
 DEWBERRY ENGINEERS INC.
 800 NORTH MAGNOLIA AVE., SUITE 1000
 ORLANDO, FL 32803

POLK COUNTY ROADWAY & DRAINAGE DIVISION		
ROAD NO.	COUNTY	FINANCIAL PROJECT ID
CR 557	POLK	18-73

DRAINAGE STRUCTURES
CR 557

SHEET NO.
251

THE OFFICIAL RECORD OF THIS SHEET IS THE ELECTRONIC FILE DIGITALLY SIGNED AND SEALED UNDER RULE 61G15-23.004, F.A.C.



SCALE:
 1" = 20' HORIZONTAL
 1" = 10' VERTICAL

REVISIONS			
DATE	DESCRIPTION	DATE	DESCRIPTION

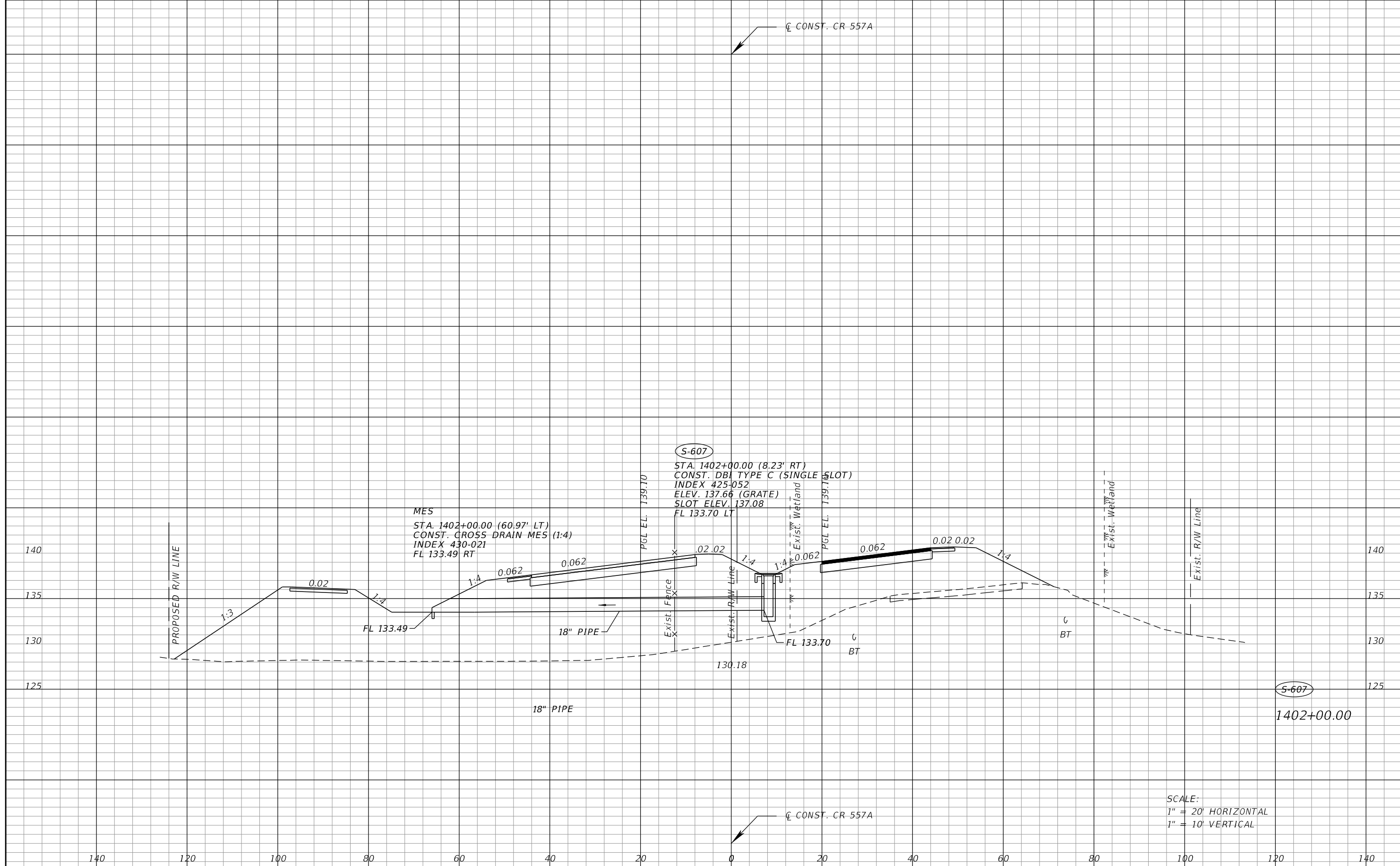
SEAN CARRIGAN, P.E.
 P.E. LICENSE NUMBER 73041
 DEWBERRY ENGINEERS INC.
 800 NORTH MAGNOLIA AVE., SUITE 1000
 ORLANDO, FL 32803

POLK COUNTY ROADWAY & DRAINAGE DIVISION		
ROAD NO.	COUNTY	FINANCIAL PROJECT ID
CR 557	POLK	18-73

DRAINAGE STRUCTURES
CR 557

SHEET NO.
252

THE OFFICIAL RECORD OF THIS SHEET IS THE ELECTRONIC FILE DIGITALLY SIGNED AND SEALED UNDER RULE 61G15-23.004, F.A.C.



☒ CONST. CR 557A

S-607

STA. 1402+00.00 (8.23' RT)
 CONST. DBI TYPE C (SINGLE SLOT)
 INDEX 425-052
 ELEV. 137.66 (GRATE)
 SLOT ELEV. 137.08
 FL 133.70 LT

MES
 STA. 1402+00.00 (60.97' LT)
 CONST. GROSS DRAIN MES (1:4)
 INDEX 430-021
 FL 133.49 RT

SCALE:
 1" = 20' HORIZONTAL
 1" = 10' VERTICAL

140 120 100 80 60 40 20 0 20 40 60 80 100 120 140

REVISIONS			
DATE	DESCRIPTION	DATE	DESCRIPTION

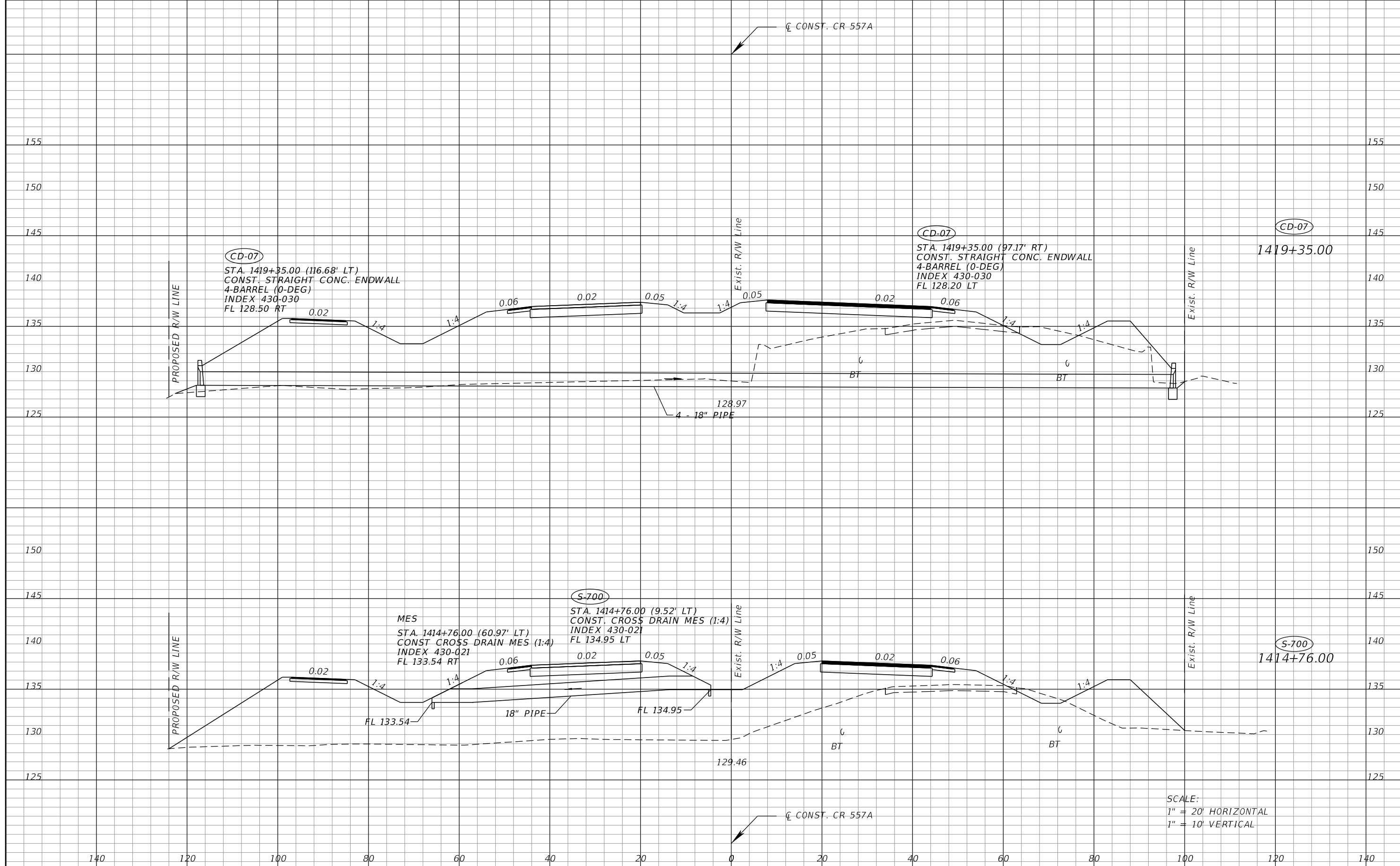
SEAN CARRIGAN, P.E.
 P.E. LICENSE NUMBER 73041
 DEWBERRY ENGINEERS INC.
 800 NORTH MAGNOLIA AVE., SUITE 1000
 ORLANDO, FL 32803

POLK COUNTY ROADWAY & DRAINAGE DIVISION		
ROAD NO.	COUNTY	FINANCIAL PROJECT ID
CR 557	POLK	18-73

DRAINAGE STRUCTURES
CR 557

SHEET NO.
253

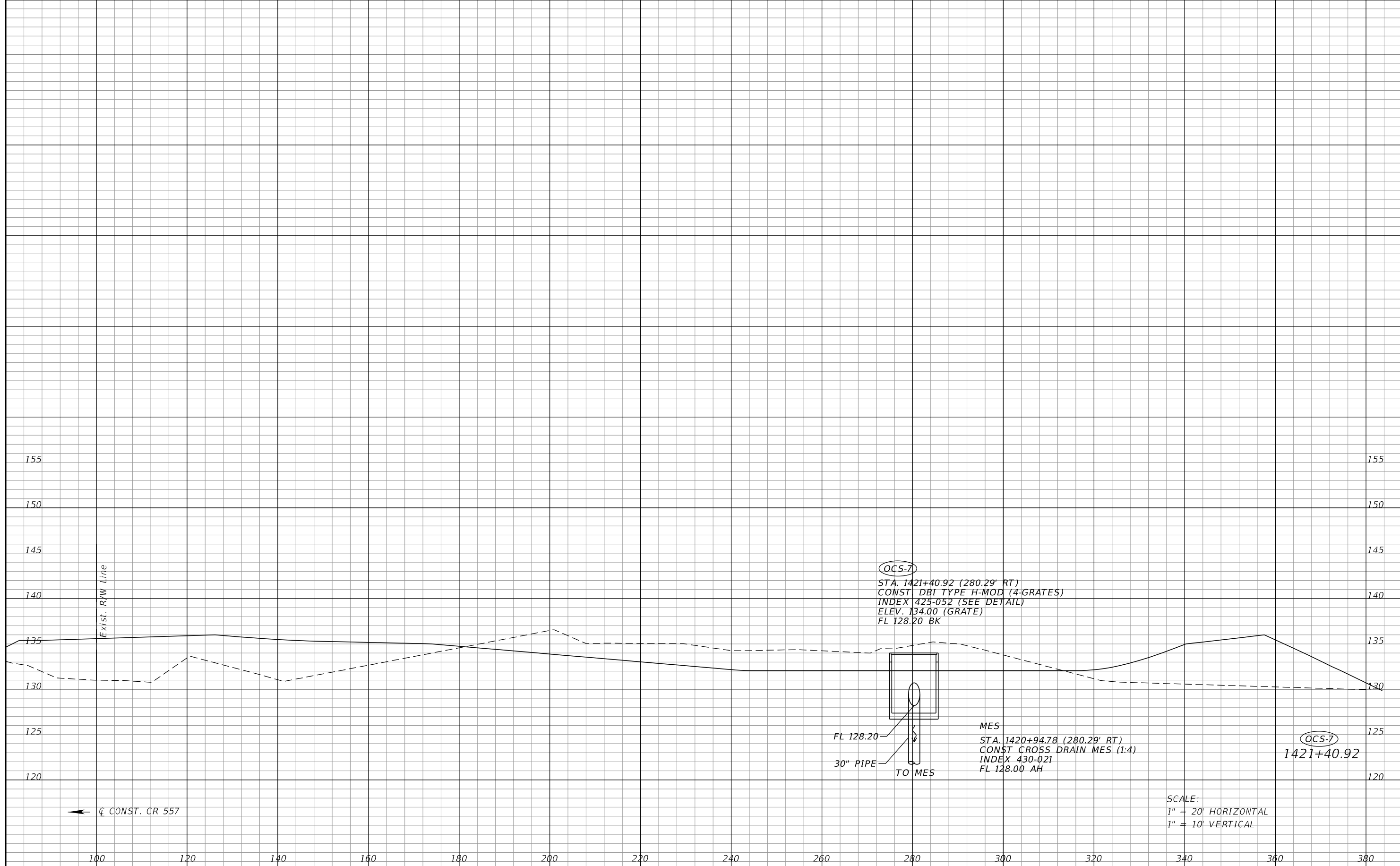
THE OFFICIAL RECORD OF THIS SHEET IS THE ELECTRONIC FILE DIGITALLY SIGNED AND SEALED UNDER RULE 61G15-23.004, F.A.C.



SCALE:
 1" = 20' HORIZONTAL
 1" = 10' VERTICAL

REVISIONS		DESCRIPTION		SEAN CARRIGAN, P.E. P.E. LICENSE NUMBER 73041 DEWBERRY ENGINEERS INC. 800 NORTH MAGNOLIA AVE., SUITE 1000 ORLANDO, FL 32803	POLK COUNTY ROADWAY & DRAINAGE DIVISION			DRAINAGE STRUCTURES CR 557	SHEET NO. 254
DATE	DESCRIPTION	DATE	DESCRIPTION		ROAD NO.	COUNTY	FINANCIAL PROJECT ID		
					CR 557	POLK	18-73		

THE OFFICIAL RECORD OF THIS SHEET IS THE ELECTRONIC FILE DIGITALLY SIGNED AND SEALED UNDER RULE 61G15-23.004, F.A.C.



REVISIONS	
DATE	DESCRIPTION

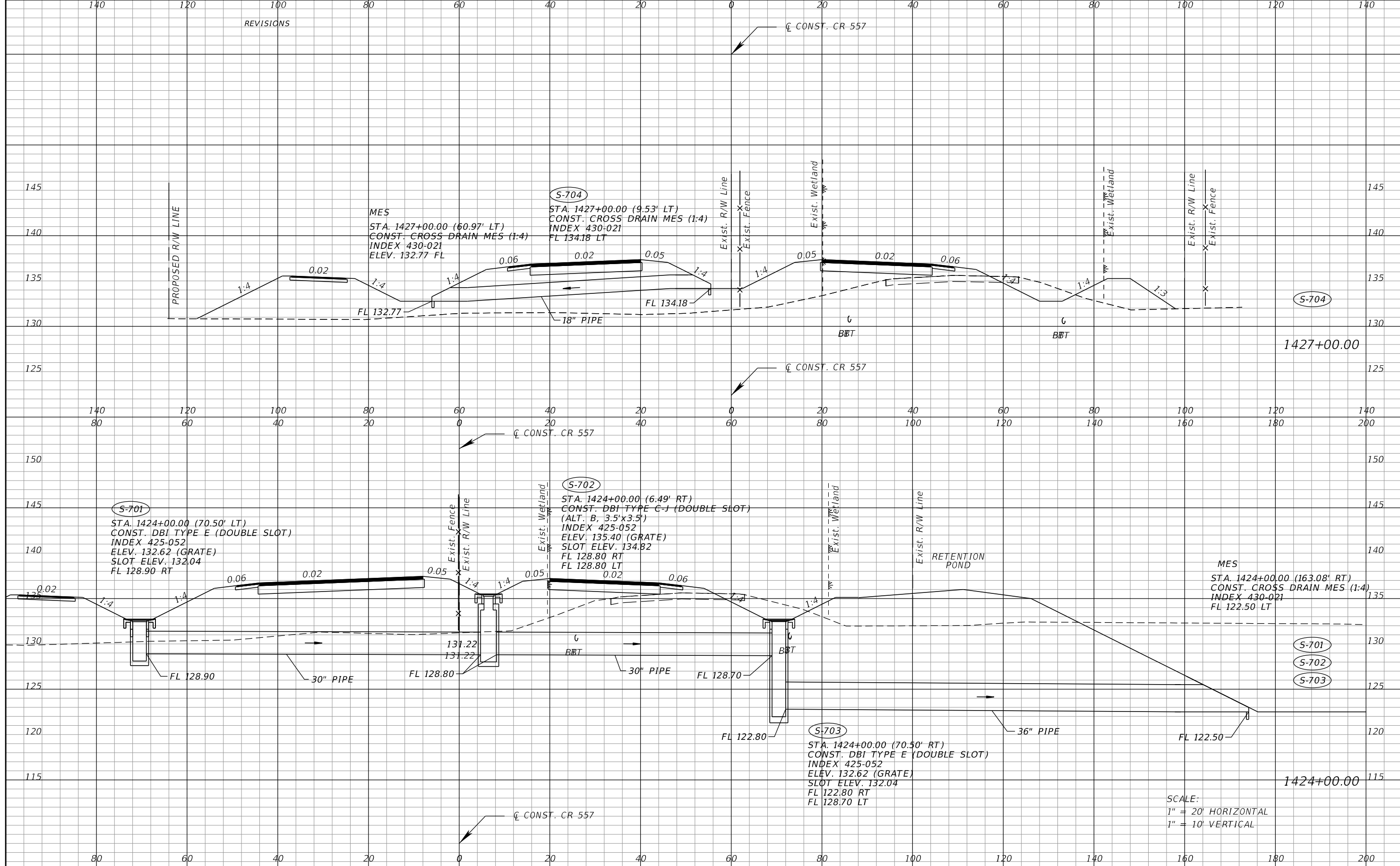
SEAN CARRIGAN, P.E.
 P.E. LICENSE NUMBER 73041
 DEWBERRY ENGINEERS INC.
 800 NORTH MAGNOLIA AVE., SUITE 1000
 ORLANDO, FL 32803

POLK COUNTY ROADWAY & DRAINAGE DIVISION		
ROAD NO.	COUNTY	FINANCIAL PROJECT ID
CR 557	POLK	18-73

DRAINAGE STRUCTURES
CR 557

SHEET
 NO.
 255

THE OFFICIAL RECORD OF THIS SHEET IS THE ELECTRONIC FILE DIGITALLY SIGNED AND SEALED UNDER RULE 61G15-23.004, F.A.C.



REVISIONS

REVISIONS

DATE	DESCRIPTION	DATE	DESCRIPTION

SEAN CARRIGAN, P.E.
 P.E. LICENSE NUMBER 73041
 DEWBERRY ENGINEERS INC.
 800 NORTH MAGNOLIA AVE., SUITE 1000
 ORLANDO, FL 32803

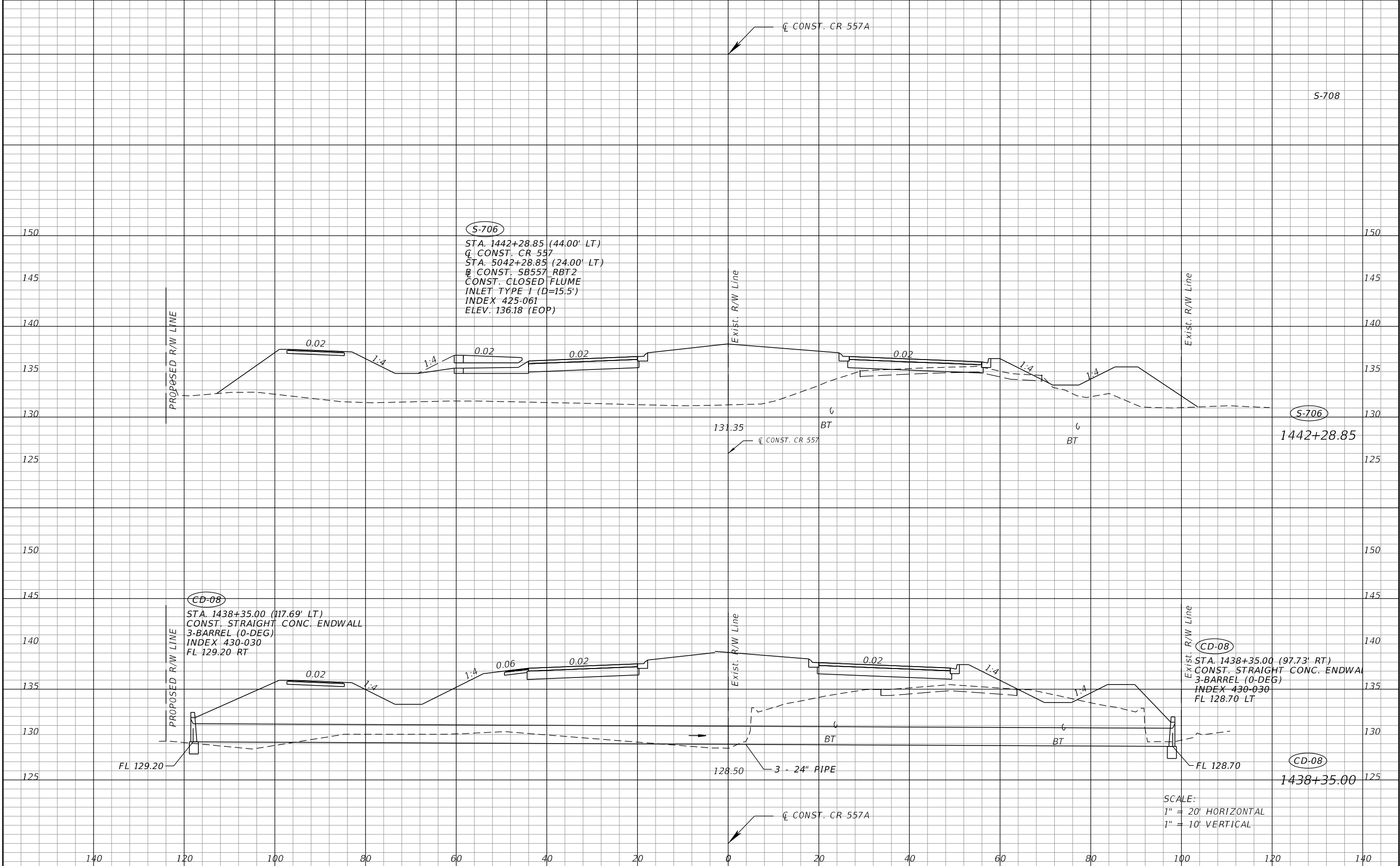
POLK COUNTY ROADWAY & DRAINAGE DIVISION		
ROAD NO.	COUNTY	FINANCIAL PROJECT ID
CR 557	POLK	18-73

DRAINAGE STRUCTURES
CR 557

SHEET NO.
 256

SCALE:
 1" = 20' HORIZONTAL
 1" = 10' VERTICAL

THE OFFICIAL RECORD OF THIS SHEET IS THE ELECTRONIC FILE DIGITALLY SIGNED AND SEALED UNDER RULE 61G15-23.004, F.A.C.



REVISIONS			
DATE	DESCRIPTION	DATE	DESCRIPTION

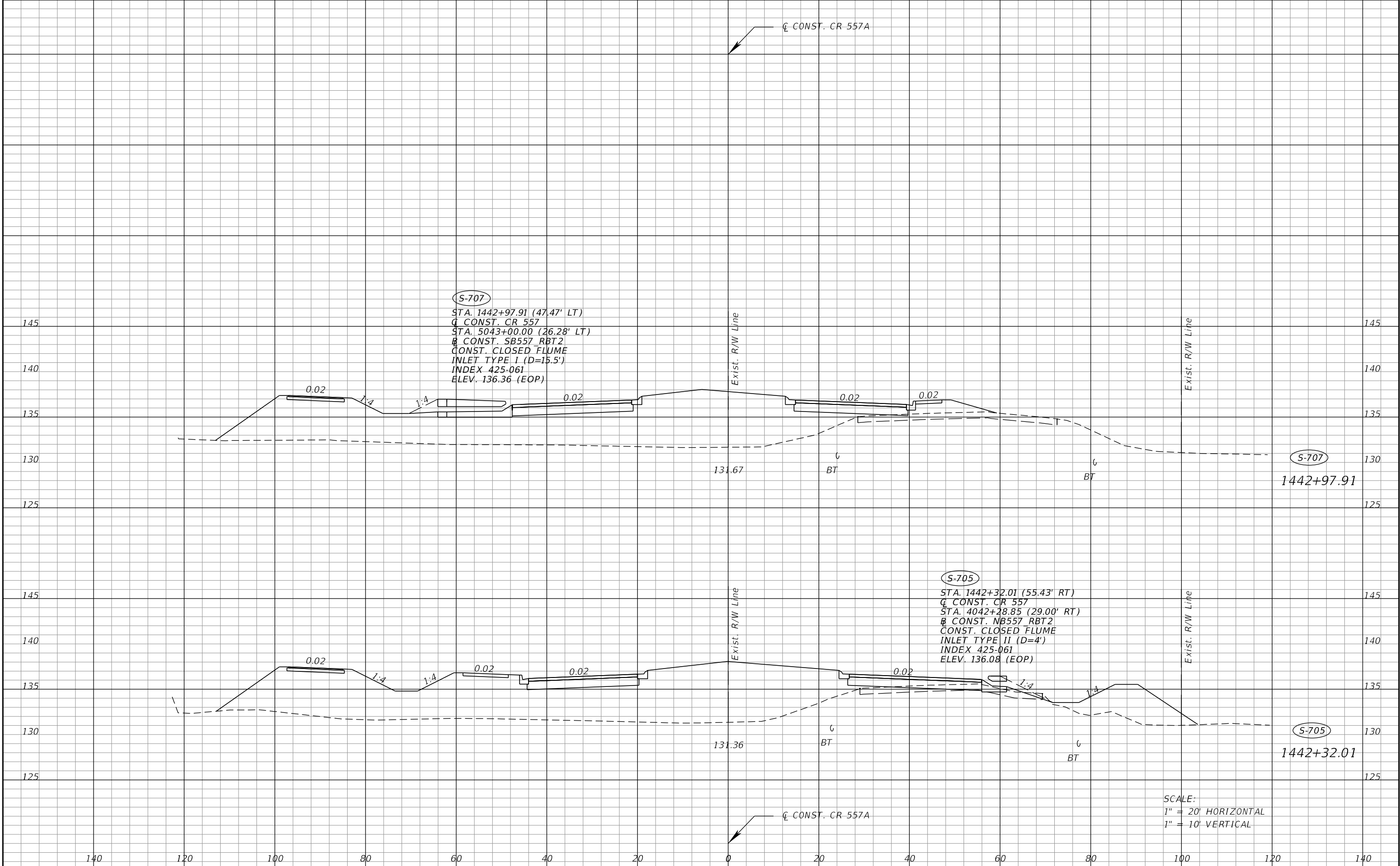
SEAN CARRIGAN, P.E.
 P.E. LICENSE NUMBER 73041
 DEWBERRY ENGINEERS INC.
 800 NORTH MAGNOLIA AVE., SUITE 1000
 ORLANDO, FL 32803

POLK COUNTY ROADWAY & DRAINAGE DIVISION		
ROAD NO.	COUNTY	FINANCIAL PROJECT ID
CR 557	POLK	18-73

DRAINAGE STRUCTURES
CR 557

SHEET NO.
257

THE OFFICIAL RECORD OF THIS SHEET IS THE ELECTRONIC FILE DIGITALLY SIGNED AND SEALED UNDER RULE 61G15-23.004, F.A.C.



REVISIONS			
DATE	DESCRIPTION	DATE	DESCRIPTION

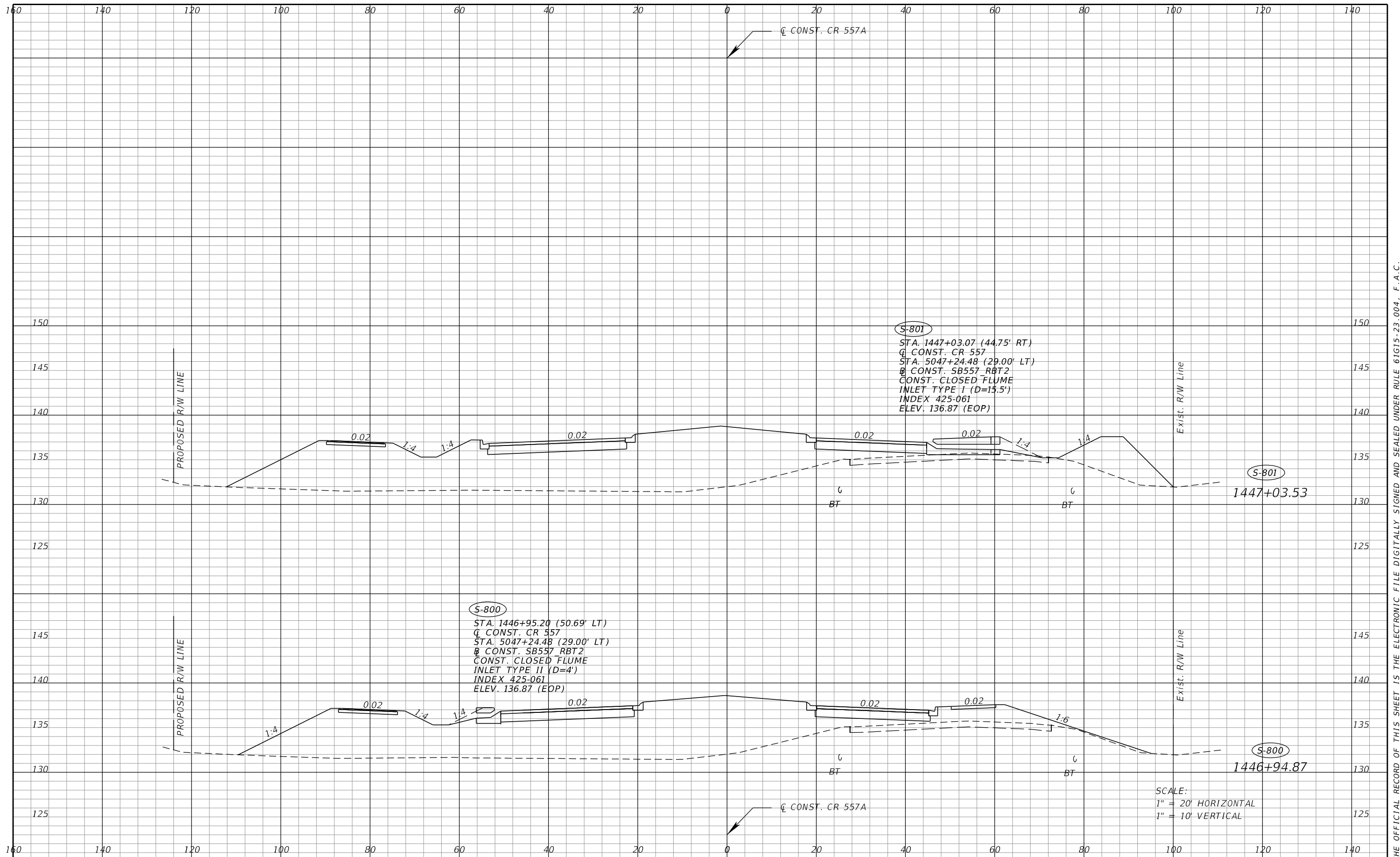
SEAN CARRIGAN, P.E.
P.E. LICENSE NUMBER 73041
DEWBERRY ENGINEERS INC.
800 NORTH MAGNOLIA AVE., SUITE 1000
ORLANDO, FL 32803

POLK COUNTY ROADWAY & DRAINAGE DIVISION		
ROAD NO.	COUNTY	FINANCIAL PROJECT ID
CR 557	POLK	18-73

DRAINAGE STRUCTURES
CR 557

SHEET NO.
258

THE OFFICIAL RECORD OF THIS SHEET IS THE ELECTRONIC FILE DIGITALLY SIGNED AND SEALED UNDER RULE 61G15-23.004, F.A.C.



REVISIONS			
DATE	DESCRIPTION	DATE	DESCRIPTION

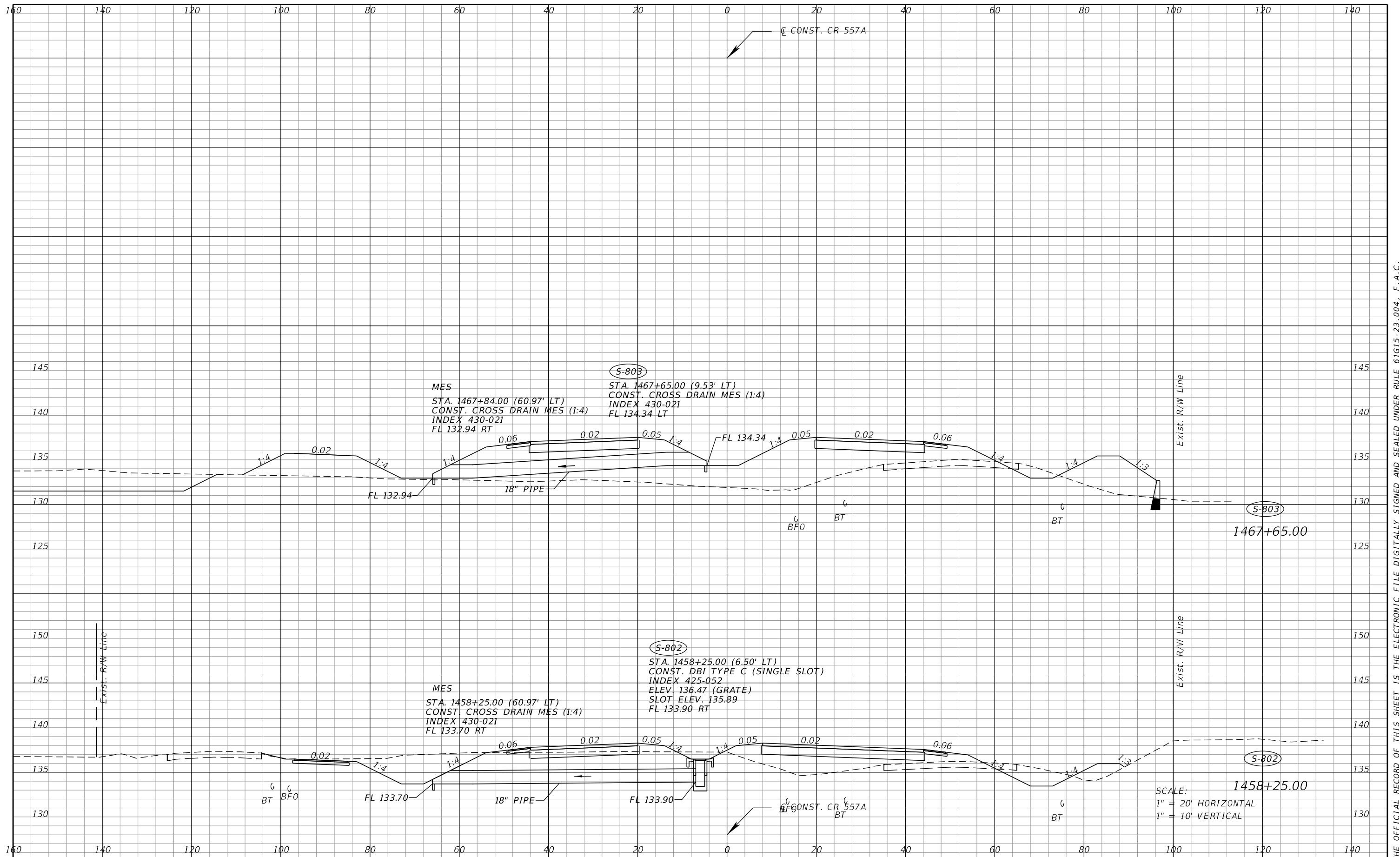
SEAN CARRIGAN, P.E.
 P.E. LICENSE NUMBER 73041
 DEWBERRY ENGINEERS INC.
 800 NORTH MAGNOLIA AVE., SUITE 1000
 ORLANDO, FL 32803

POLK COUNTY ROADWAY & DRAINAGE DIVISION		
ROAD NO.	COUNTY	FINANCIAL PROJECT ID
CR 557	POLK	18-73

DRAINAGE STRUCTURES
CR 557

SHEET NO.
259

THE OFFICIAL RECORD OF THIS SHEET IS THE ELECTRONIC FILE DIGITALLY SIGNED AND SEALED UNDER RULE 61G15-23.004, F.A.C.



SCALE:
 1" = 20' HORIZONTAL
 1" = 10' VERTICAL

REVISIONS			
DATE	DESCRIPTION	DATE	DESCRIPTION

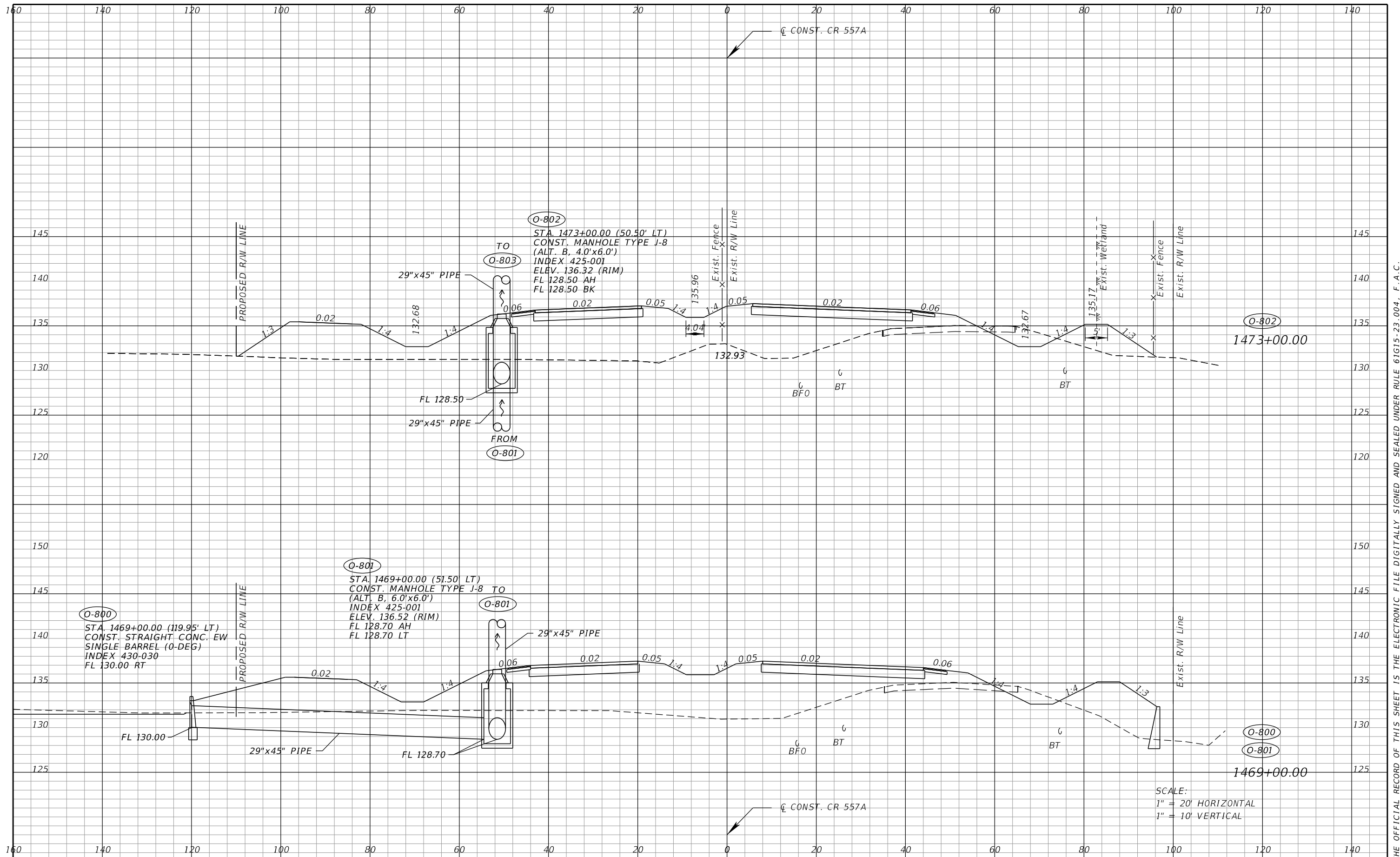
SEAN CARRIGAN, P.E.
 P.E. LICENSE NUMBER 73041
 DEWBERRY ENGINEERS INC.
 800 NORTH MAGNOLIA AVE., SUITE 1000
 ORLANDO, FL 32803

POLK COUNTY ROADWAY & DRAINAGE DIVISION		
ROAD NO.	COUNTY	FINANCIAL PROJECT ID
CR 557	POLK	18-73

DRAINAGE STRUCTURES
CR 557

SHEET NO.
 260

THE OFFICIAL RECORD OF THIS SHEET IS THE ELECTRONIC FILE DIGITALLY SIGNED AND SEALED UNDER RULE 61G15-23.004, F.A.C.



SCALE:
 1" = 20' HORIZONTAL
 1" = 10' VERTICAL

REVISIONS			
DATE	DESCRIPTION	DATE	DESCRIPTION

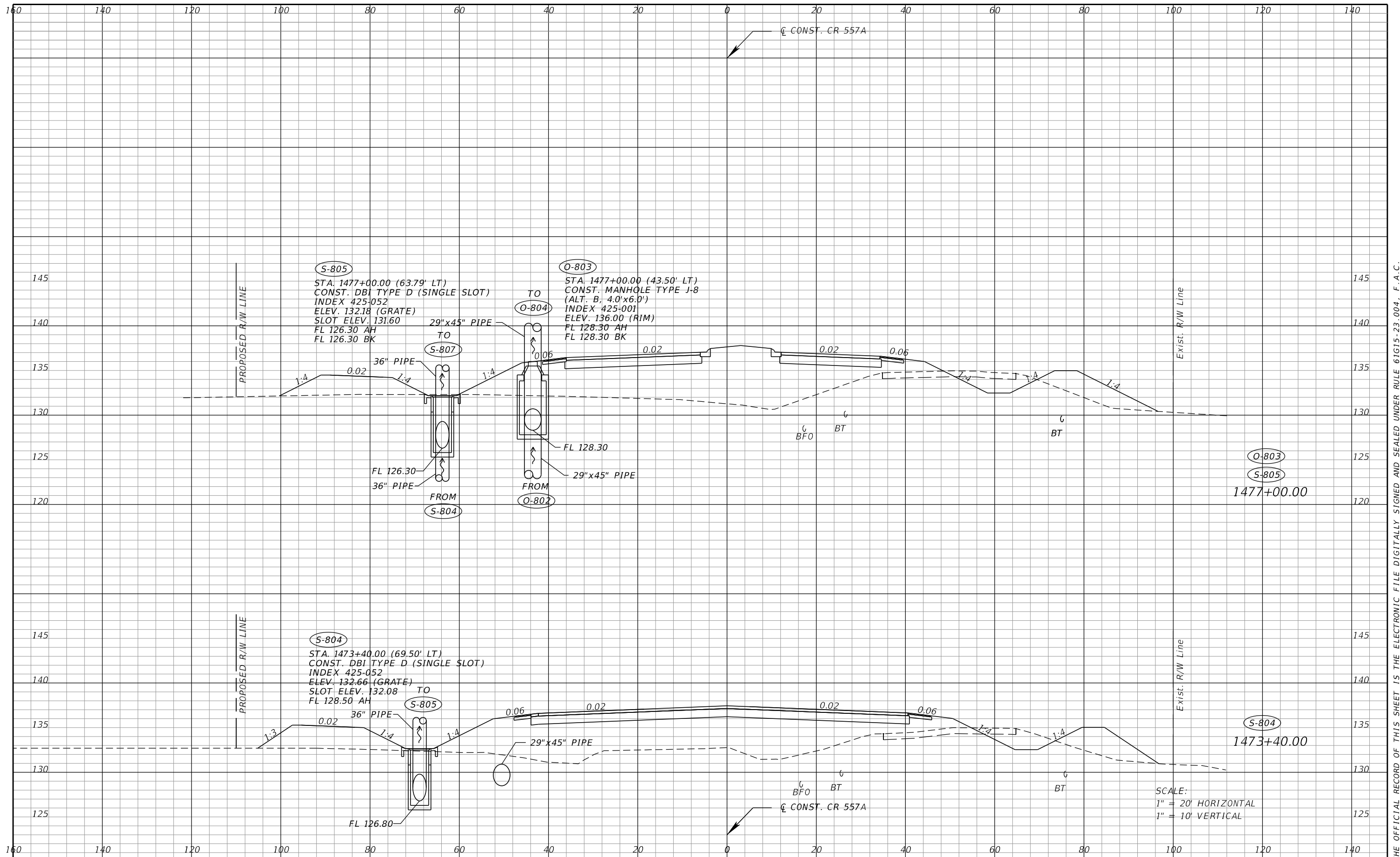
SEAN CARRIGAN, P.E.
 P.E. LICENSE NUMBER 73041
 DEWBERRY ENGINEERS INC.
 800 NORTH MAGNOLIA AVE., SUITE 1000
 ORLANDO, FL 32803

POLK COUNTY ROADWAY & DRAINAGE DIVISION		
ROAD NO.	COUNTY	FINANCIAL PROJECT ID
CR 557	POLK	18-73

DRAINAGE STRUCTURES
CR 557

SHEET NO.
261

THE OFFICIAL RECORD OF THIS SHEET IS THE ELECTRONIC FILE DIGITALLY SIGNED AND SEALED UNDER RULE 61G15-23.004, F.A.C.



REVISIONS			
DATE	DESCRIPTION	DATE	DESCRIPTION

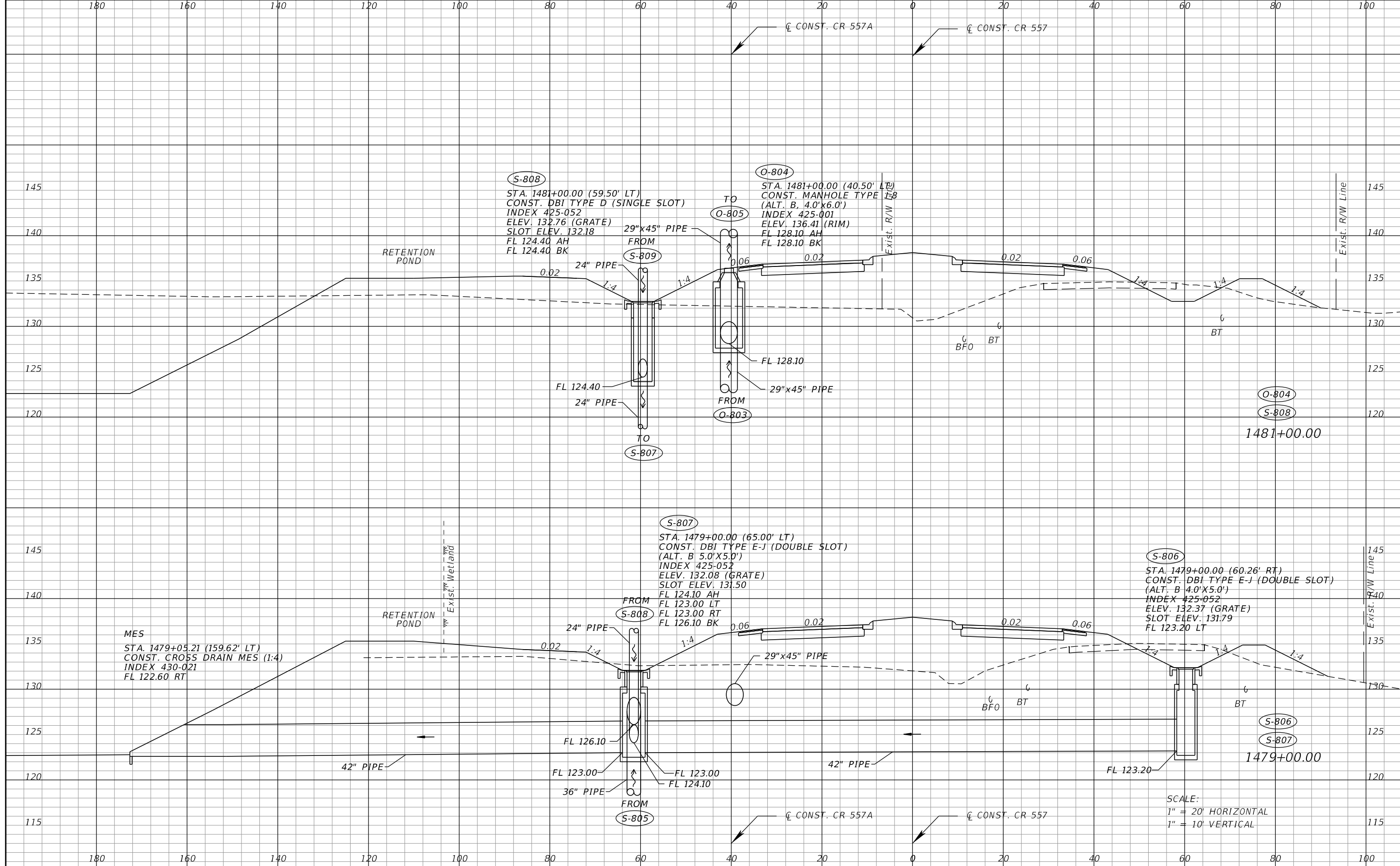
SEAN CARRIGAN, P.E.
 P.E. LICENSE NUMBER 73041
 DEWBERRY ENGINEERS INC.
 800 NORTH MAGNOLIA AVE., SUITE 1000
 ORLANDO, FL 32803

POLK COUNTY ROADWAY & DRAINAGE DIVISION		
ROAD NO.	COUNTY	FINANCIAL PROJECT ID
CR 557	POLK	18-73

DRAINAGE STRUCTURES
CR 557

SHEET NO.
 262

THE OFFICIAL RECORD OF THIS SHEET IS THE ELECTRONIC FILE DIGITALLY SIGNED AND SEALED UNDER RULE 61G15-23.004, F.A.C.



REVISIONS			
DATE	DESCRIPTION	DATE	DESCRIPTION

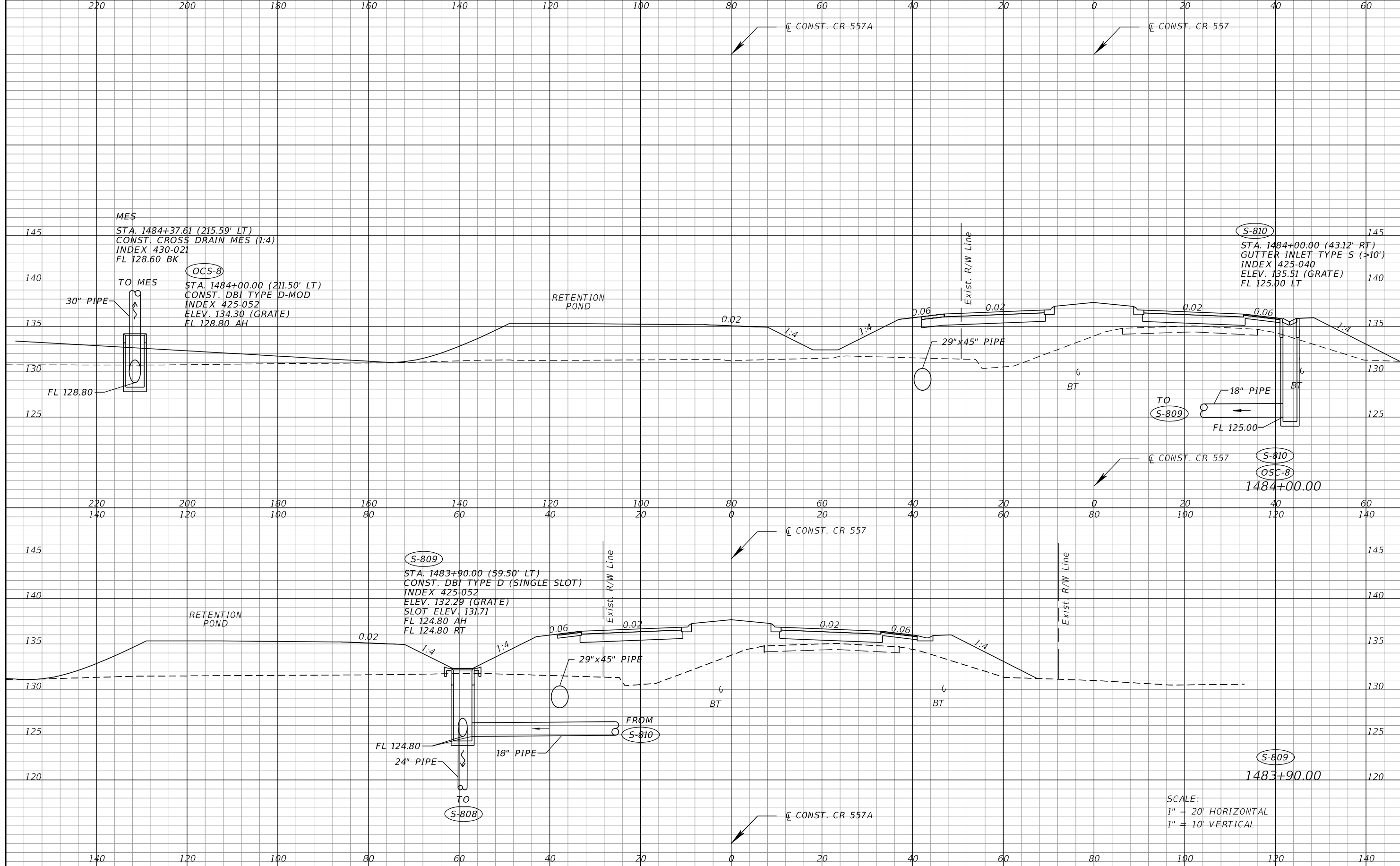
SEAN CARRIGAN, P.E.
 P.E. LICENSE NUMBER 73041
 DEWBERRY ENGINEERS INC.
 800 NORTH MAGNOLIA AVE., SUITE 1000
 ORLANDO, FL 32803

POLK COUNTY ROADWAY & DRAINAGE DIVISION		
ROAD NO.	COUNTY	FINANCIAL PROJECT ID
CR 557	POLK	18-73

DRAINAGE STRUCTURES
CR 557

SHEET NO.
 263

THE OFFICIAL RECORD OF THIS SHEET IS THE ELECTRONIC FILE DIGITALLY SIGNED AND SEALED UNDER RULE 61G15-23.004, F.A.C.



MES
 STA. 1484+37.61 (215.59' LT)
 CONST. CROSS DRAIN MES (1:4)
 INDEX 430-021
 FL 128.60 BK

(OCS-8)
 STA. 1484+00.00 (211.50' LT)
 CONST. DBI TYPE D-MOD
 INDEX 425-052
 ELEV. 134.30 (GRATE)
 FL 128.80 AH

(S-810)
 STA. 1484+00.00 (43.12' RT)
 GUTTER INLET TYPE S (>10')
 INDEX 425-040
 ELEV. 135.51 (GRATE)
 FL 125.00 LT

(S-809)
 STA. 1483+90.00 (59.50' LT)
 CONST. DBI TYPE D (SINGLE SLOT)
 INDEX 425-052
 ELEV. 132.29 (GRATE)
 SLOT ELEV. 131.71
 FL 124.80 AH
 FL 124.80 RT

(S-810)
(OSC-8)
 1484+00.00

(S-809)
 1483+90.00

SCALE:
 1" = 20' HORIZONTAL
 1" = 10' VERTICAL

REVISIONS			
DATE	DESCRIPTION	DATE	DESCRIPTION

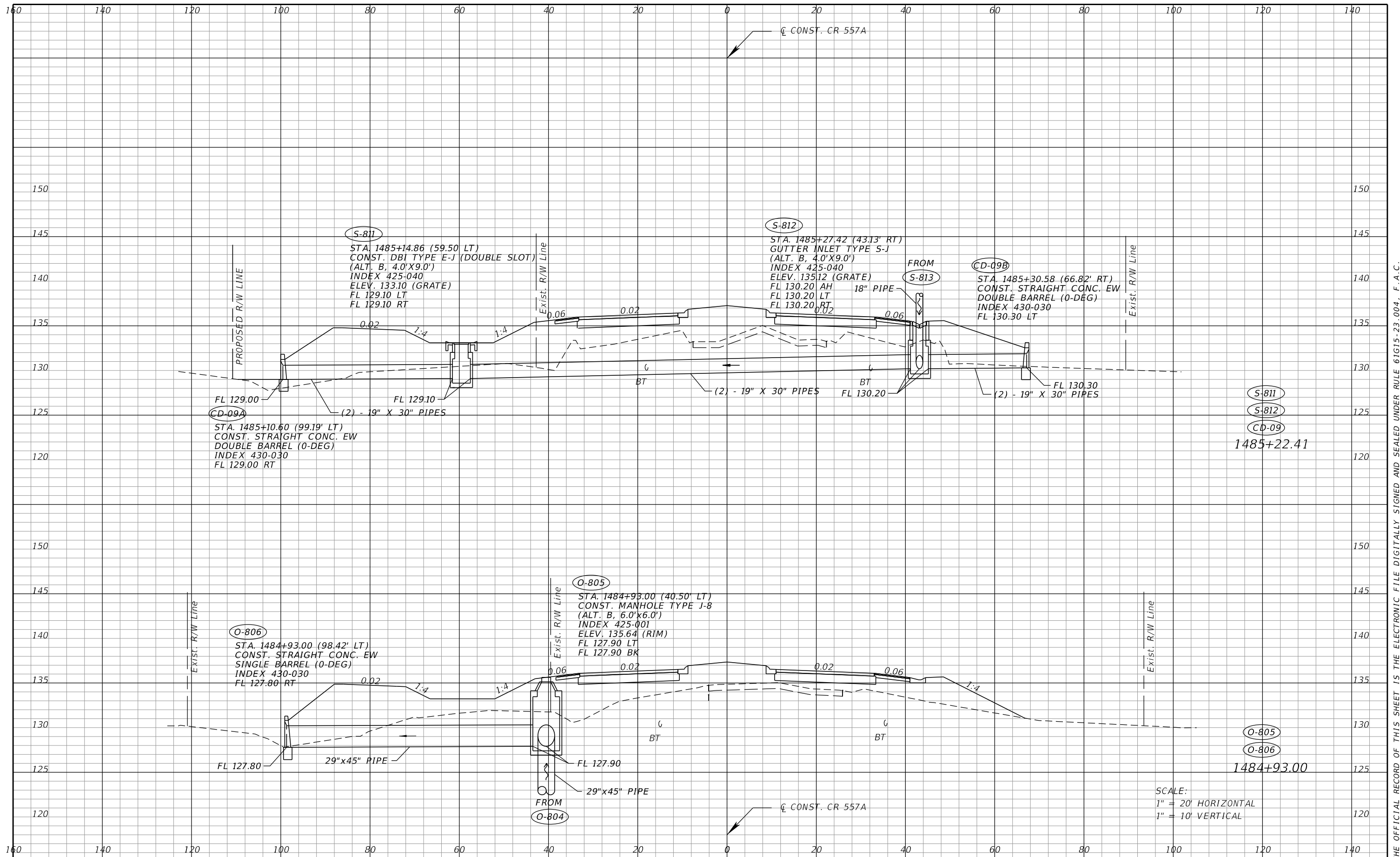
SEAN CARRIGAN, P.E.
 P.E. LICENSE NUMBER 73041
 DEWBERRY ENGINEERS INC.
 800 NORTH MAGNOLIA AVE., SUITE 1000
 ORLANDO, FL 32803

POLK COUNTY ROADWAY & DRAINAGE DIVISION		
ROAD NO.	COUNTY	FINANCIAL PROJECT ID
CR 557	POLK	18-73

DRAINAGE STRUCTURES
CR 557

SHEET
 NO.
 264

THE OFFICIAL RECORD OF THIS SHEET IS THE ELECTRONIC FILE DIGITALLY SIGNED AND SEALED UNDER RULE 61G15-23.004, F.A.C.



S-811
 STA. 1485+14.86 (59.50' LT)
 CONST. DBI TYPE E-J (DOUBLE SLOT)
 (ALT. B, 4.0' X 9.0')
 INDEX 425-040
 ELEV. 133.10 (GRATE)
 FL 129.10 LT
 FL 129.10 RT

CD-09A
 STA. 1485+10.60 (99.19' LT)
 CONST. STRAIGHT CONC. EW
 DOUBLE BARREL (0-DEG)
 INDEX 430-030
 FL 129.00 RT

S-812
 STA. 1485+27.42 (43.13' RT)
 GUTTER INLET TYPE S-J
 (ALT. B, 4.0' X 9.0')
 INDEX 425-040
 ELEV. 135.12 (GRATE)
 FL 130.20 AH
 FL 130.20 LT
 FL 130.20 RT

CD-09B
 STA. 1485+30.58 (66.82' RT)
 CONST. STRAIGHT CONC. EW
 DOUBLE BARREL (0-DEG)
 INDEX 430-030
 FL 130.30 LT

O-806
 STA. 1484+93.00 (98.42' LT)
 CONST. STRAIGHT CONC. EW
 SINGLE BARREL (0-DEG)
 INDEX 430-030
 FL 127.80 RT

O-804
 FROM

O-805
 STA. 1484+93.00 (40.50' LT)
 CONST. MANHOLE TYPE J-8
 (ALT. B, 6.0' X 6.0')
 INDEX 425-001
 ELEV. 135.64 (RIM)
 FL 127.90 LT
 FL 127.90 BK

S-811
S-812
CD-09
 1485+22.41

O-805
O-806
 1484+93.00

SCALE:
 1" = 20' HORIZONTAL
 1" = 10' VERTICAL

REVISIONS			
DATE	DESCRIPTION	DATE	DESCRIPTION

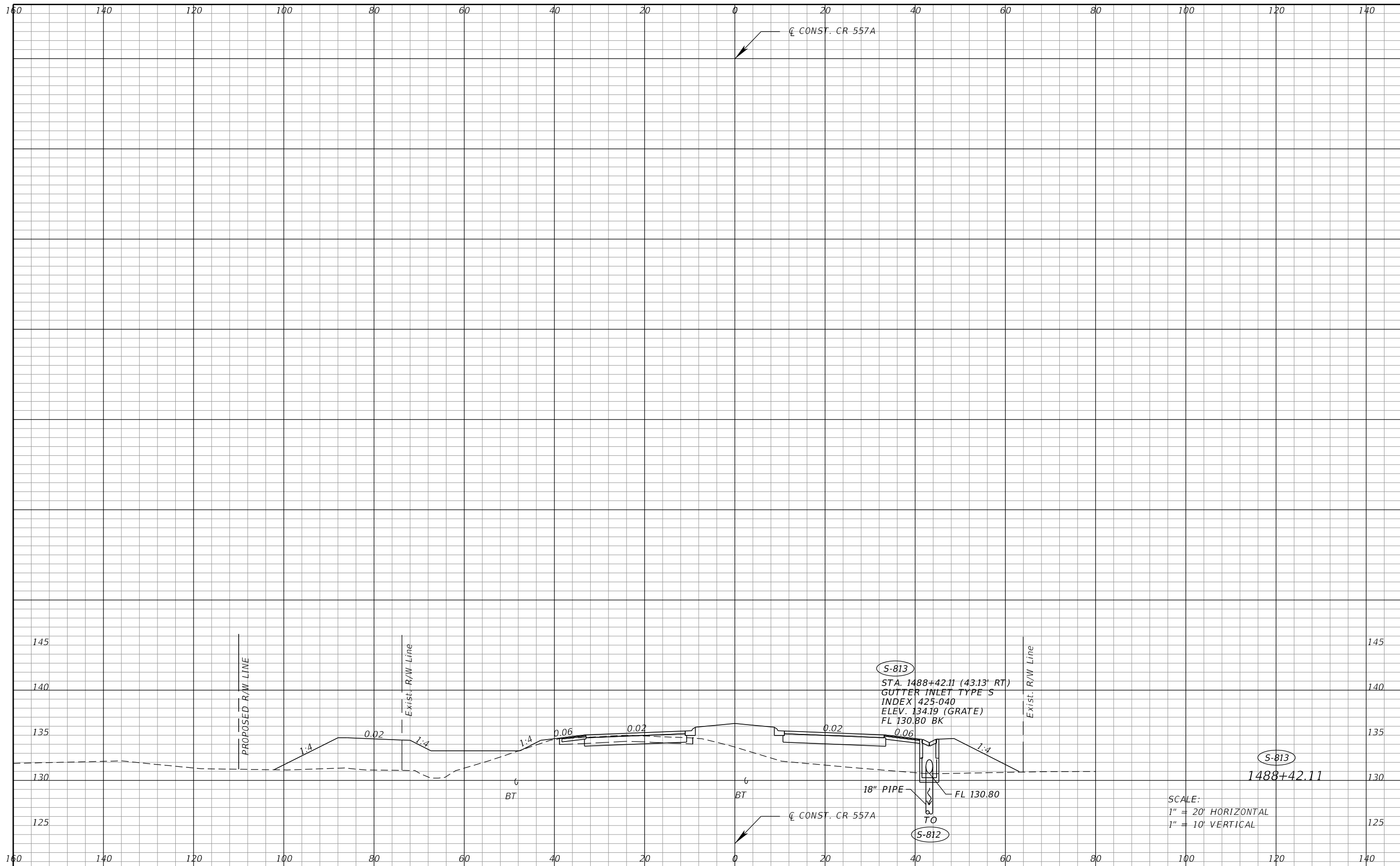
SEAN CARRIGAN, P.E.
 P.E. LICENSE NUMBER 73041
 DEWBERRY ENGINEERS INC.
 800 NORTH MAGNOLIA AVE., SUITE 1000
 ORLANDO, FL 32803

POLK COUNTY ROADWAY & DRAINAGE DIVISION		
ROAD NO.	COUNTY	FINANCIAL PROJECT ID
CR 557	POLK	18-73

DRAINAGE STRUCTURES
CR 557

SHEET NO.
 265

THE OFFICIAL RECORD OF THIS SHEET IS THE ELECTRONIC FILE DIGITALLY SIGNED AND SEALED UNDER RULE 61G15-23.004, F.A.C.



REVISIONS			
DATE	DESCRIPTION	DATE	DESCRIPTION

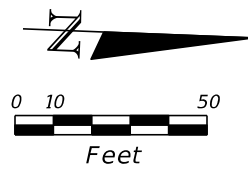
SEAN CARRIGAN, P.E.
 P.E. LICENSE NUMBER 73041
 DEWBERRY ENGINEERS INC.
 800 NORTH MAGNOLIA AVE., SUITE 1000
 ORLANDO, FL 32803

POLK COUNTY ROADWAY & DRAINAGE DIVISION		
ROAD NO.	COUNTY	FINANCIAL PROJECT ID
CR 557	POLK	18-73

DRAINAGE STRUCTURES
CR 557

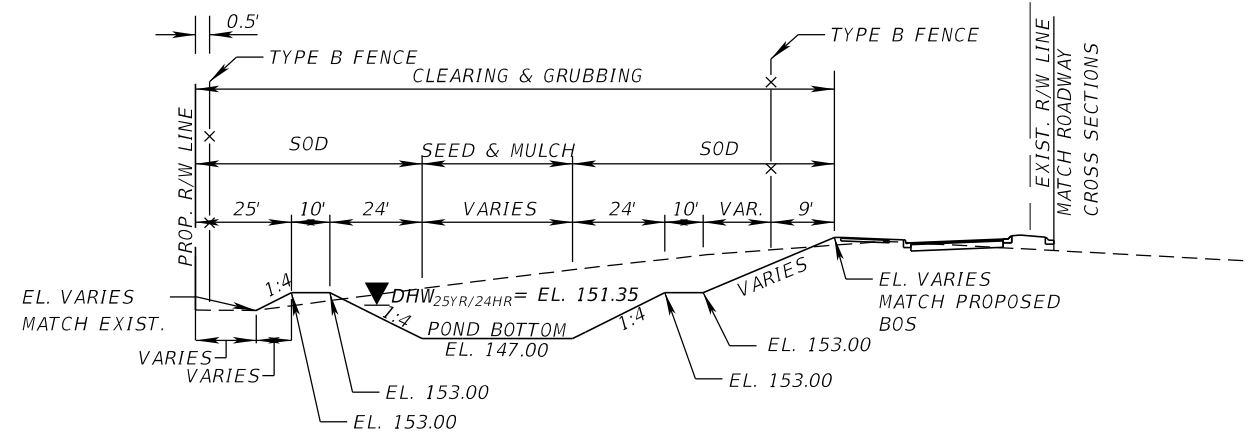
SHEET NO.
 266

THE OFFICIAL RECORD OF THIS SHEET IS THE ELECTRONIC FILE DIGITALLY SIGNED AND SEALED UNDER RULE 61G15-23.004, F.A.C.

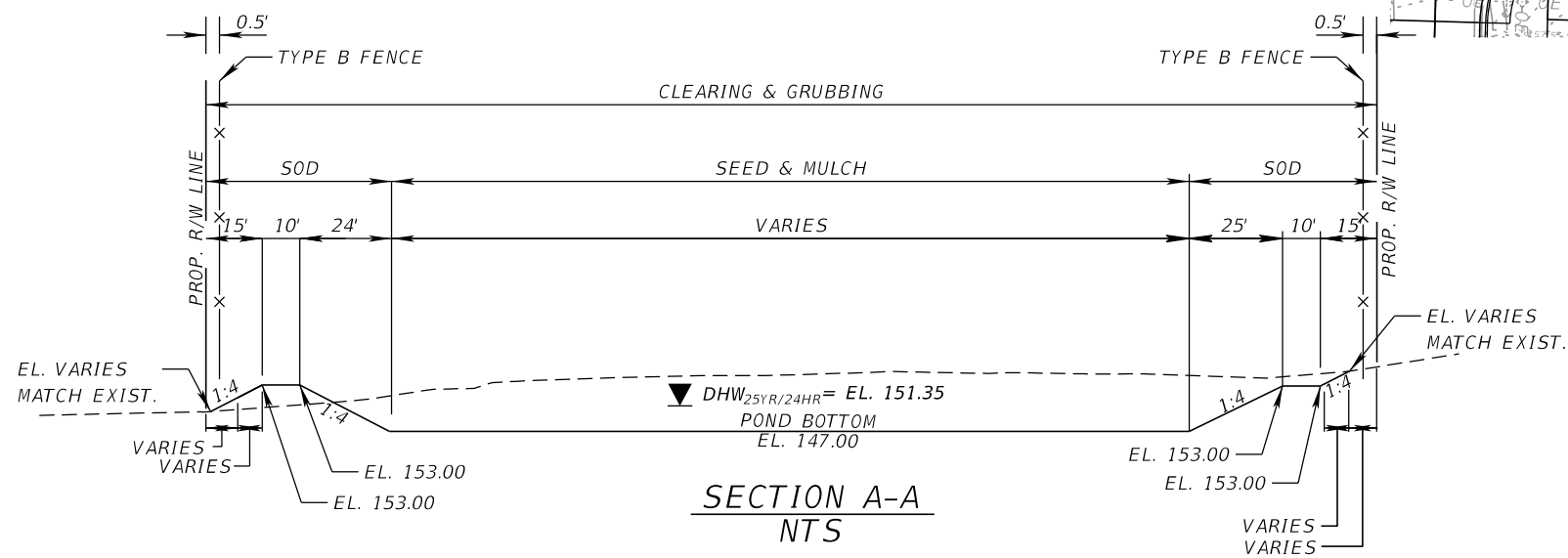


POND 1A REFERENCE POINTS		
NO.	STATION	OFFSET
1	1193+31.34	151.08' LT
2	1193+23.57	144.64' LT
3	1193+23.81	126.32' LT
4	1195+27.08	157.46' LT
5	1195+24.51	132.34' LT

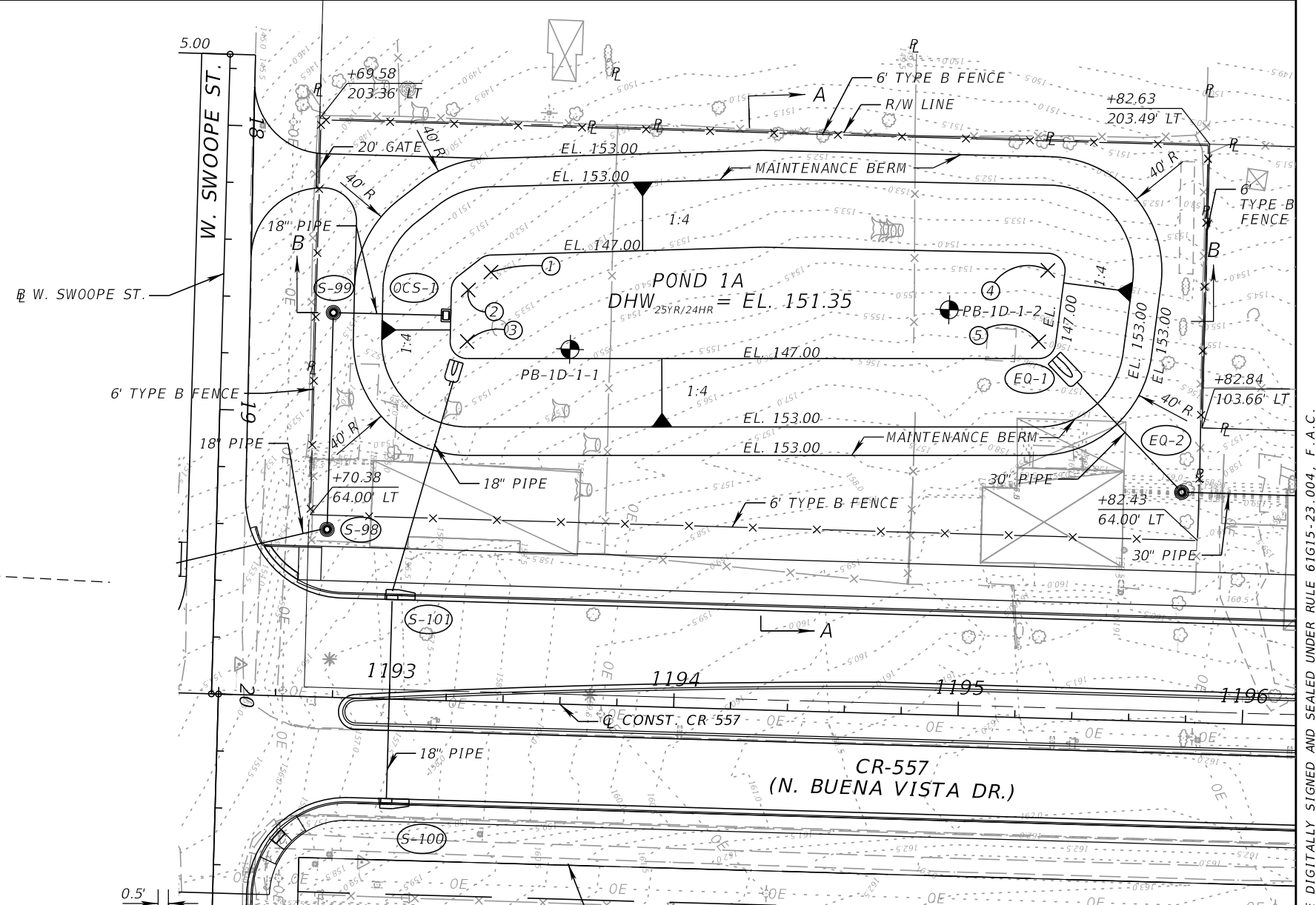
POND 1A BORING LOCATIONS		
NAME	STATION	OFFSET
PB-1D-1-1	1193+59.92	124.8' LT
PB-1D-1-2	1194+92.76	142.6' LT



SECTION B-B
NTS



SECTION A-A
NTS



REVISIONS			
DATE	DESCRIPTION	DATE	DESCRIPTION

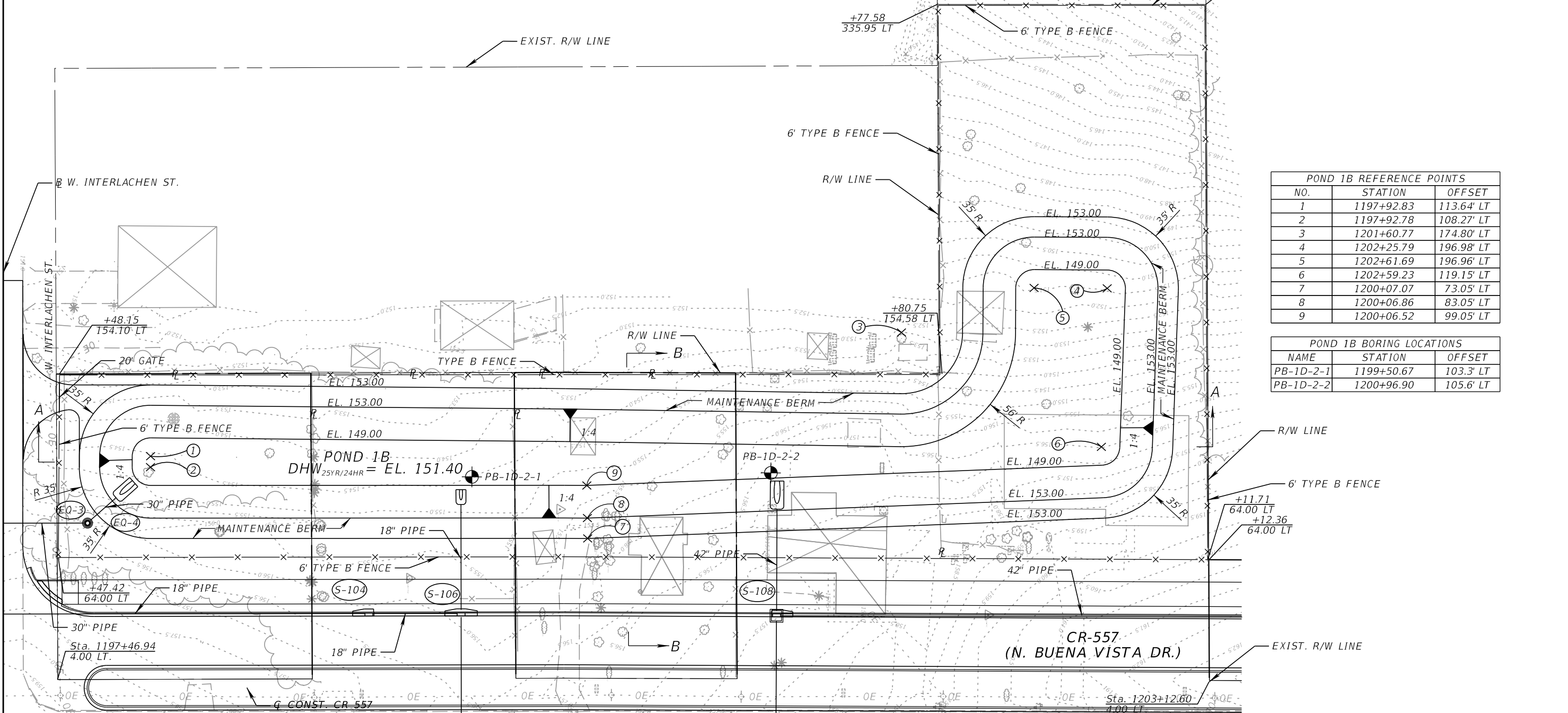
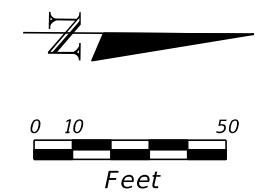
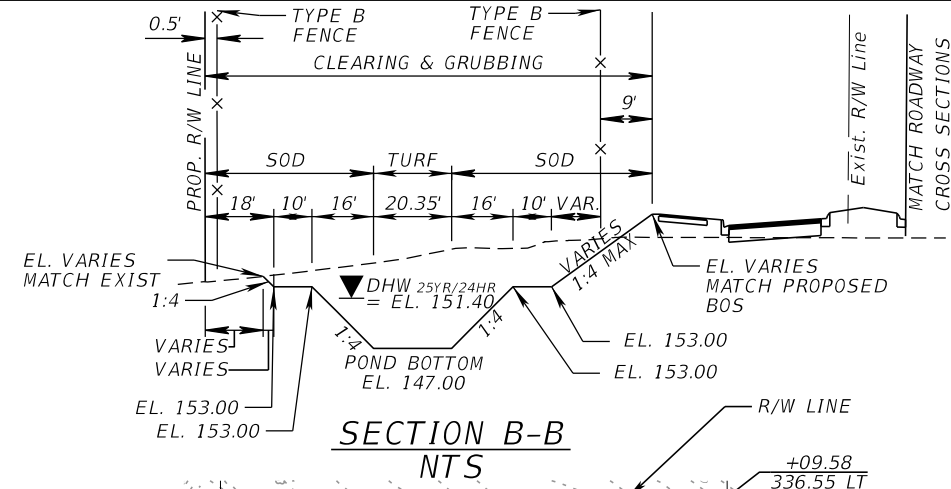
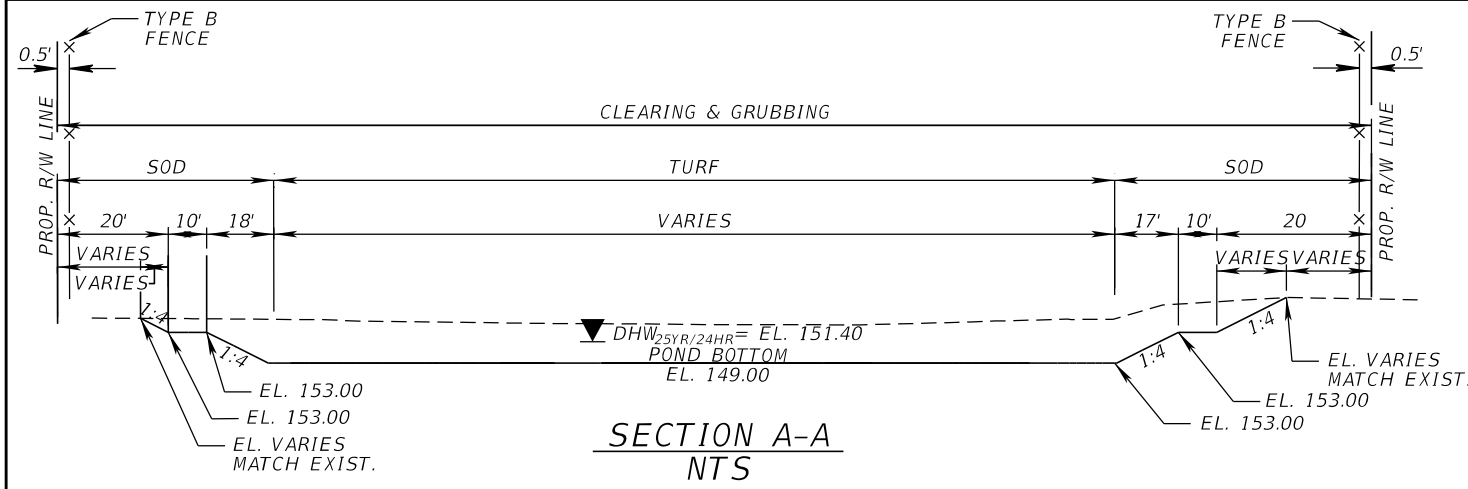
SEAN CARRIGAN, P.E.
P.E. LICENSE NUMBER 73041
DEWBERRY ENGINEERS INC.
800 NORTH MAGNOLIA AVE., SUITE 1000
ORLANDO, FL 32803

POLK COUNTY ROADS AND DRAINAGE DIVISION		
ROAD NO.	COUNTY	PROJECT NO.
CR 557	POLK	18-73

POND 1A DETAIL

SHEET NO.
267

THE OFFICIAL RECORD OF THIS SHEET IS THE ELECTRONIC FILE DIGITALLY SIGNED AND SEALED UNDER RULE 61G15-23.004, F.A.C.



POND 1B REFERENCE POINTS		
NO.	STATION	OFFSET
1	1197+92.83	113.64' LT
2	1197+92.78	108.27' LT
3	1201+60.77	174.80' LT
4	1202+25.79	196.98' LT
5	1202+61.69	196.96' LT
6	1202+59.23	119.15' LT
7	1200+07.07	73.05' LT
8	1200+06.86	83.05' LT
9	1200+06.52	99.05' LT

POND 1B BORING LOCATIONS		
NAME	STATION	OFFSET
PB-1D-2-1	1199+50.67	103.3' LT
PB-1D-2-2	1200+96.90	105.6' LT

REVISIONS			
DATE	DESCRIPTION	DATE	DESCRIPTION

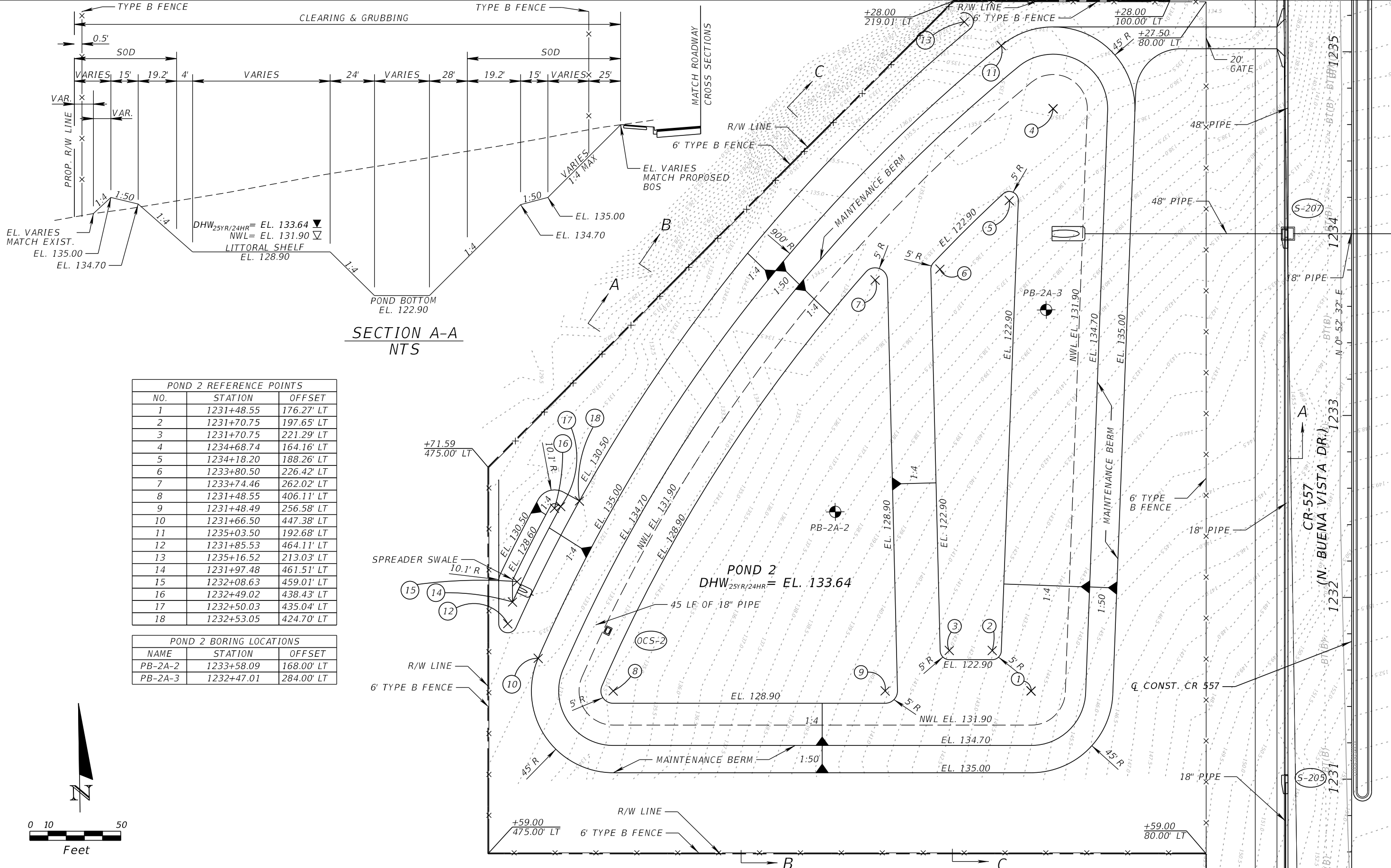
SEAN CARRIGAN, P.E.
 P.E. LICENSE NUMBER 73041
 DEWBERRY ENGINEERS INC.
 800 NORTH MAGNOLIA AVE., SUITE 1000
 ORLANDO, FL 32803

POLK COUNTY ROADS AND DRAINAGE DIVISION		
ROAD NO.	COUNTY	PROJECT NO.
CR 557	POLK	18-73

POND 1B DETAIL

SHEET NO.
268

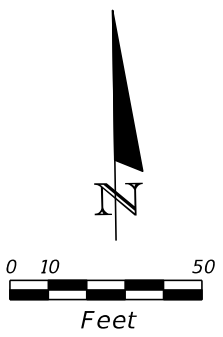
THE OFFICIAL RECORD OF THIS SHEET IS THE ELECTRONIC FILE DIGITALLY SIGNED AND SEALED UNDER RULE 61G15-23.004, F.A.C.



SECTION A-A
NTS

POND 2 REFERENCE POINTS		
NO.	STATION	OFFSET
1	1231+48.55	176.27' LT
2	1231+70.75	197.65' LT
3	1231+70.75	221.29' LT
4	1234+68.74	164.16' LT
5	1234+18.20	188.26' LT
6	1233+80.50	226.42' LT
7	1233+74.46	262.02' LT
8	1231+48.55	406.11' LT
9	1231+48.49	256.58' LT
10	1231+66.50	447.38' LT
11	1235+03.50	192.68' LT
12	1231+85.53	464.11' LT
13	1235+16.52	213.03' LT
14	1231+97.48	461.51' LT
15	1232+08.63	459.01' LT
16	1232+49.02	438.43' LT
17	1232+50.03	435.04' LT
18	1232+53.05	424.70' LT

POND 2 BORING LOCATIONS		
NAME	STATION	OFFSET
PB-2A-2	1233+58.09	168.00' LT
PB-2A-3	1232+47.01	284.00' LT



SEAN CARRIGAN, P.E.
P.E. LICENSE NUMBER 73041
DEWBERRY ENGINEERS INC.
800 NORTH MAGNOLIA AVE., SUITE 1000
ORLANDO, FL 32803

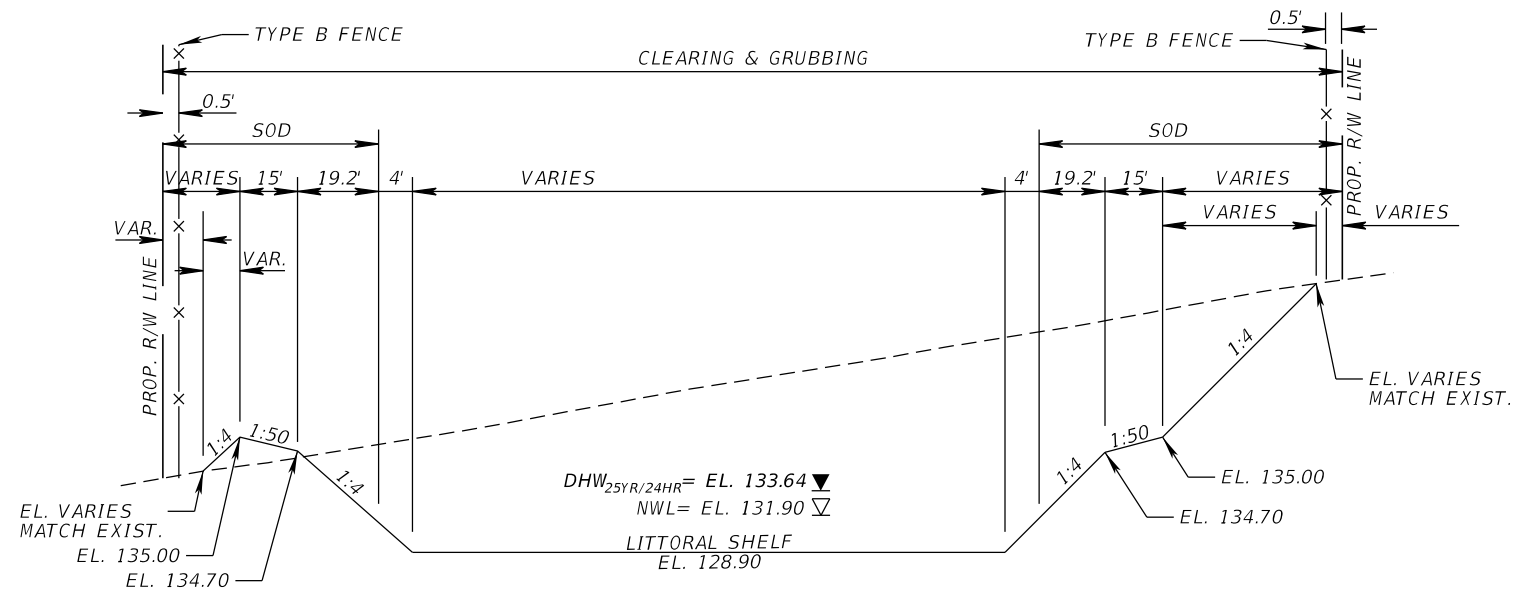
POLK COUNTY
ROADS AND DRAINAGE DIVISION

ROAD NO.	COUNTY	PROJECT NO.
CR 557	POLK	18-73

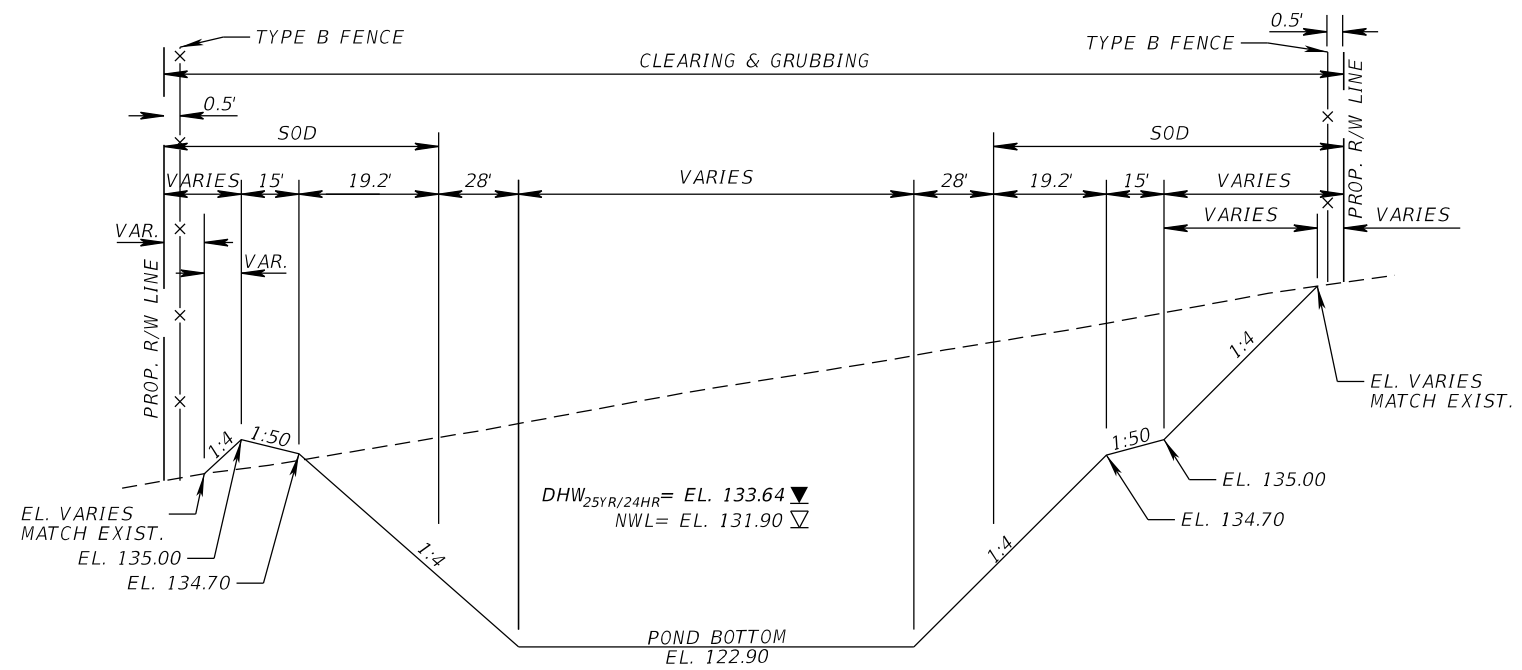
POND 2 DETAILS

SHEET NO.
269

THE OFFICIAL RECORD OF THIS SHEET IS THE ELECTRONIC FILE DIGITALLY SIGNED AND SEALED UNDER RULE 61G15-23.004, F.A.C.

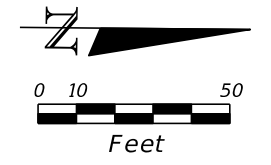
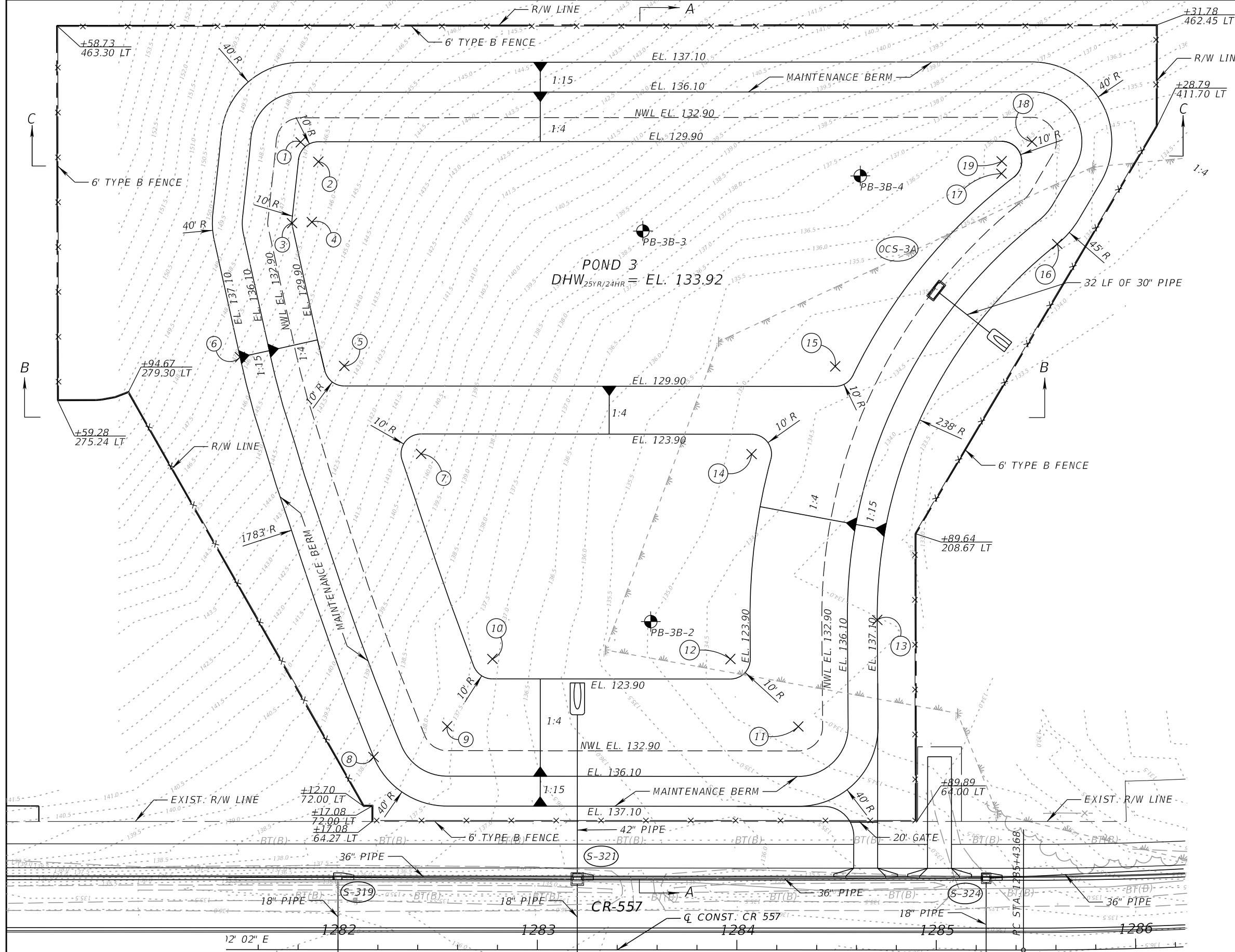


SECTION B-B
NTS



SECTION C-C
NTS

REVISIONS				SEAN CARRIGAN, P.E. P.E. LICENSE NUMBER 73041 DEWBERRY ENGINEERS INC. 800 NORTH MAGNOLIA AVE., SUITE 1000 ORLANDO, FL 32803	POLK COUNTY ROADS AND DRAINAGE DIVISION			POND 2 DETAILS	SHEET NO.
DATE	DESCRIPTION	DATE	DESCRIPTION		ROAD NO.	COUNTY	PROJECT NO.		
						CR 557	POLK		18-73



POND 3 REFERENCE POINTS		
NO.	STATION	OFFSET
1	1281+81.05	404.87' LT
2	1281+89.96	395.07' LT
3	1281+76.80	364.26' LT
4	1281+86.72	364.81' LT
5	1282+02.97	292.64' LT
6	1281+50.74	297.09' LT
7	1282+41.51	248.63' LT
8	1282+17.83	96.64' LT
9	1282+54.76	112.00' LT
10	1282+77.36	145.80' LT
11	1284+30.77	112.00' LT
12	1283+96.68	145.80' LT
13	1284+70.32	165.43' LT
14	1284+07.26	248.60' LT
15	1284+49.13	292.59' LT
16	1285+64.25	353.95' LT
17	1285+32.47	389.29' LT
18	1285+48.85	405.32' LT
19	1285+32.61	395.50' LT

POND 3 BORING LOCATIONS		
NAME	STATION	OFFSET
PB-3B-2	1283+56.76	164.60' LT
PB-3B-3	1283+52.68	360.40' LT
PB-3B-4	1284+61.67	388.10' LT

REVISIONS			
DATE	DESCRIPTION	DATE	DESCRIPTION

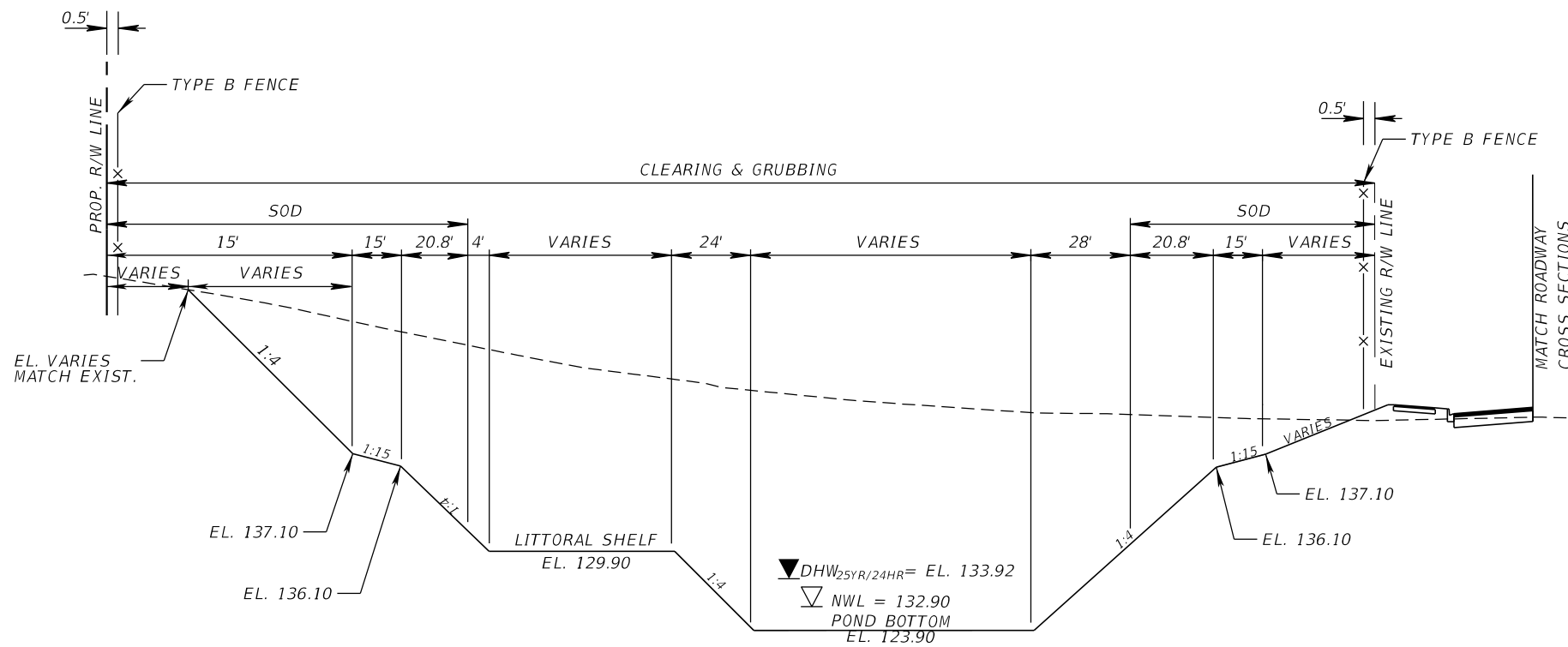
SEAN CARRIGAN, P.E.
P.E. LICENSE NUMBER 73041
DEWBERRY ENGINEERS INC.
800 NORTH MAGNOLIA AVE., SUITE 1000
ORLANDO, FL 32803

POLK COUNTY ROADS AND DRAINAGE DIVISION		
ROAD NO.	COUNTY	PROJECT NO.
CR 557	POLK	18-73

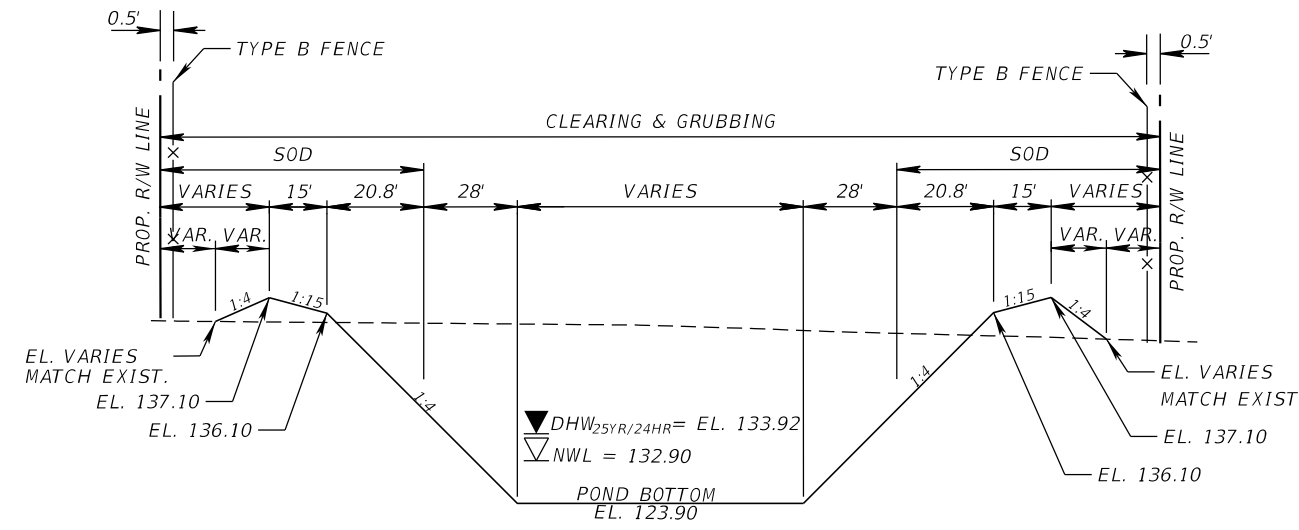
POND 3 DETAILS

SHEET NO.
271

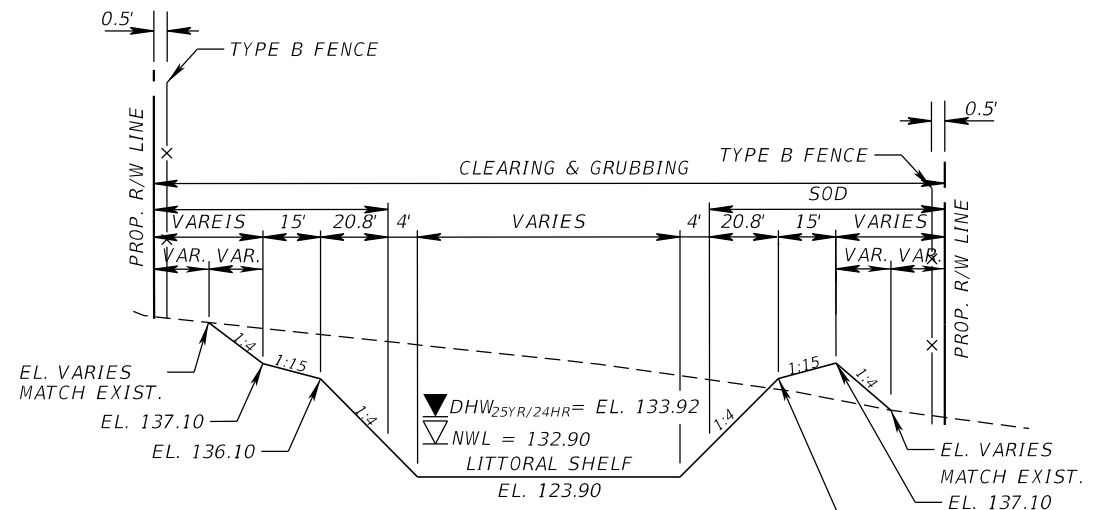
THE OFFICIAL RECORD OF THIS SHEET IS THE ELECTRONIC FILE DIGITALLY SIGNED AND SEALED UNDER RULE 61G15-23.004, F.A.C.



SECTION A-A
NTS



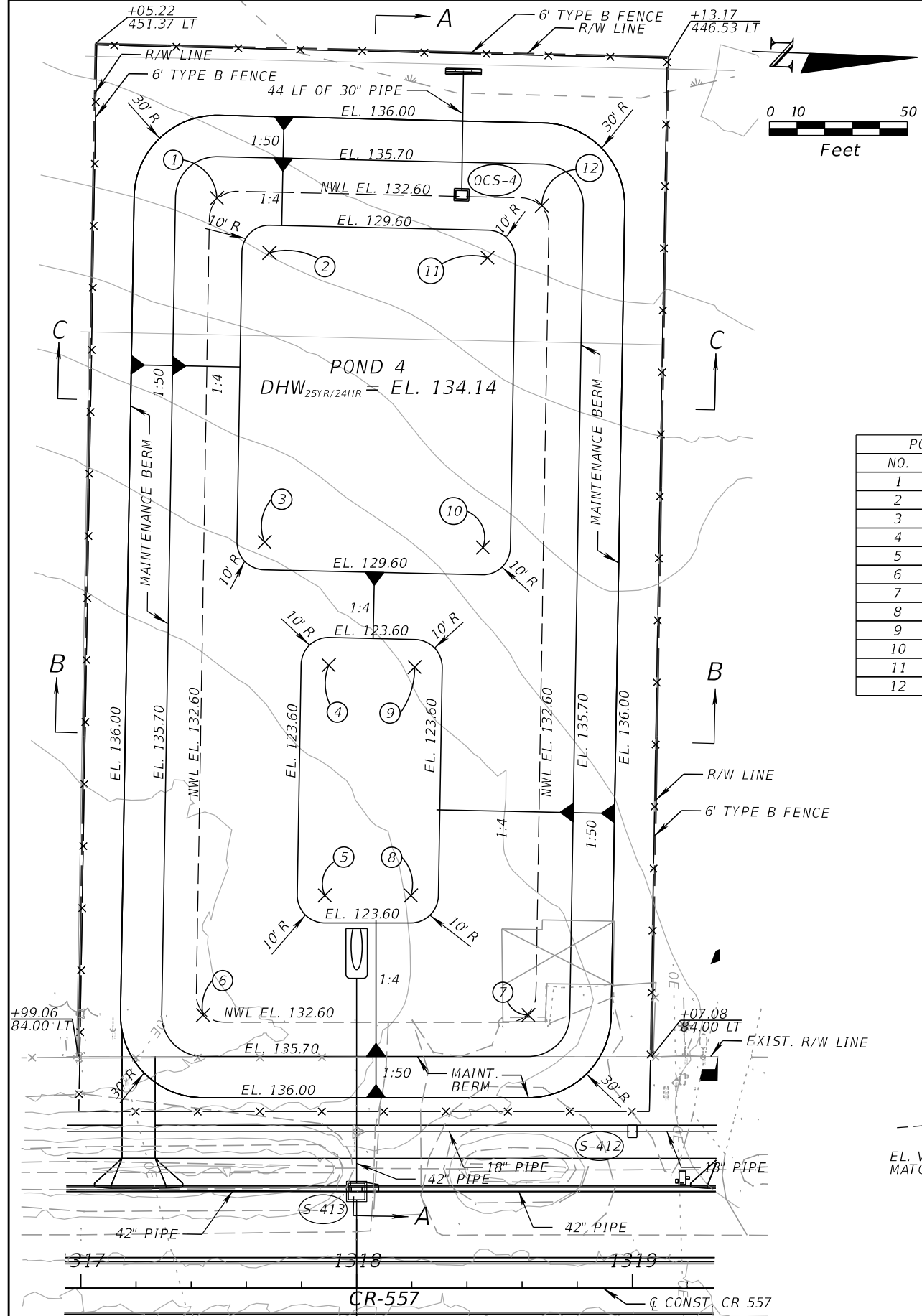
SECTION B-B
NTS



SECTION C-C
NTS

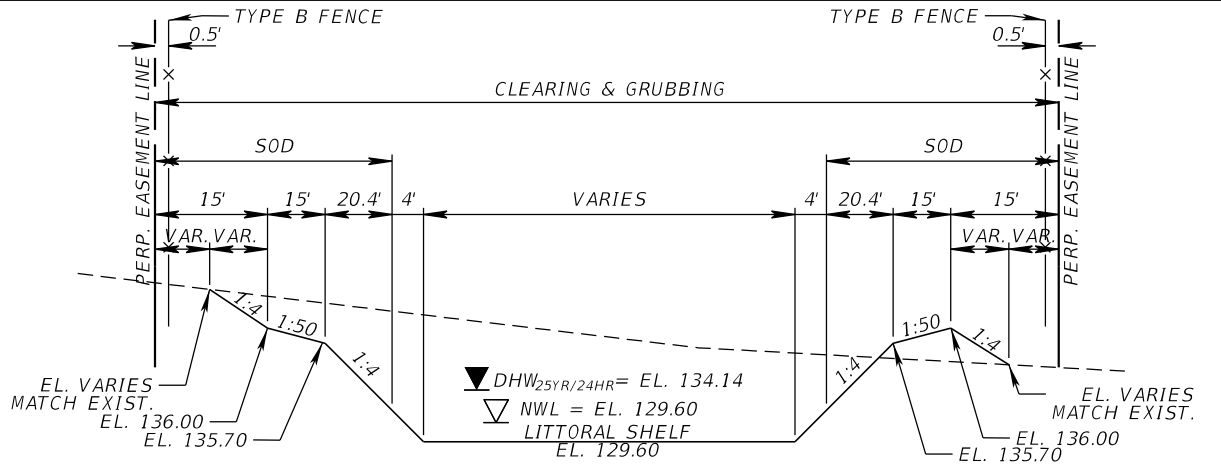
REVISIONS				SEAN CARRIGAN, P.E. P.E. LICENSE NUMBER 73041 DEWBERRY ENGINEERS INC. 800 NORTH MAGNOLIA AVE., SUITE 1000 ORLANDO, FL 32803	POLK COUNTY ROADS AND DRAINAGE DIVISION			POND 3 DETAILS	SHEET NO.
DATE	DESCRIPTION	DATE	DESCRIPTION		ROAD NO.	COUNTY	PROJECT NO.		
					CR 557	POLK	18-73		272

THE OFFICIAL RECORD OF THIS SHEET IS THE ELECTRONIC FILE DIGITALLY SIGNED AND SEALED UNDER RULE 61G15-23.004, F.A.C.

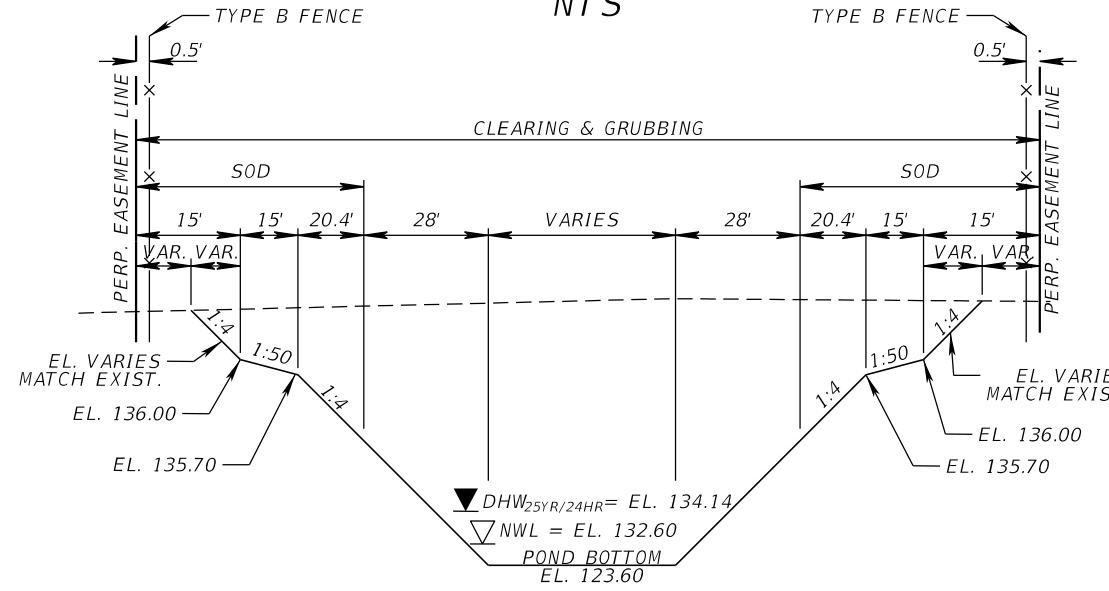


POND 4 REFERENCE POINTS

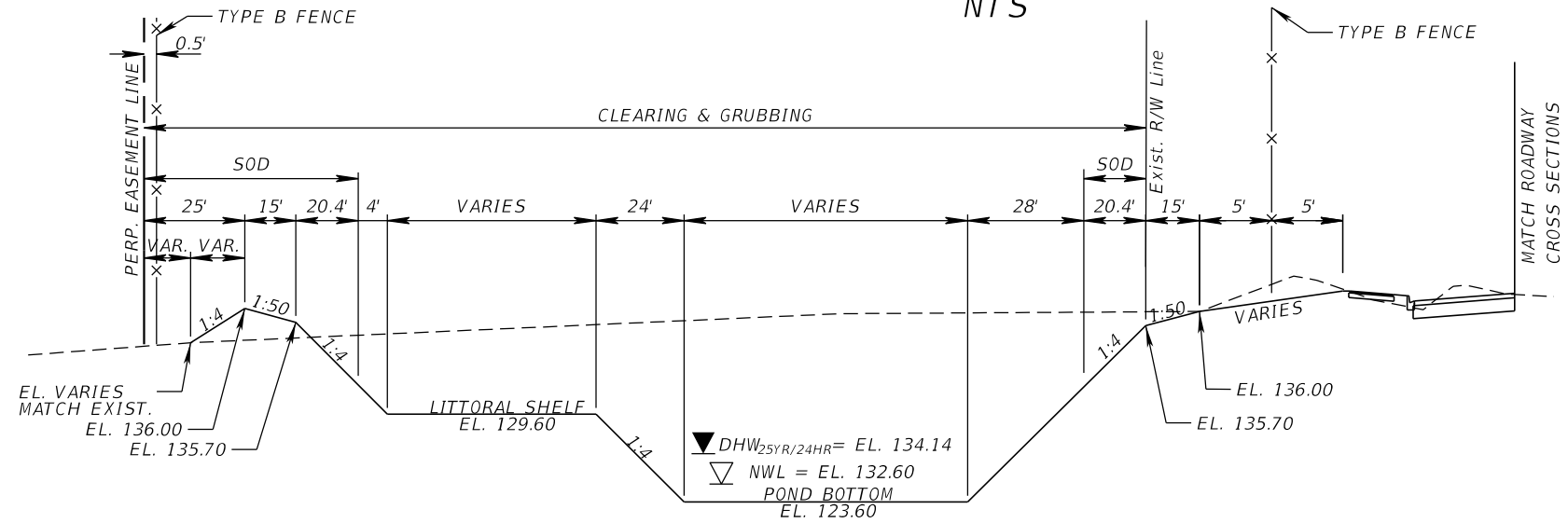
NO.	STATION	OFFSET
1	1317+49.29	395.33' LT
2	1317+68.36	375.48' LT
3	1317+66.60	270.49' LT
4	1317+89.91	225.92' LT
5	1317+88.50	142.39' LT
6	1317+44.32	99.00' LT
7	1318+62.33	99.00' LT
8	1318+19.67	142.34' LT
9	1318+21.04	225.21' LT
10	1318+45.83	268.64' LT
11	1318+47.54	373.64' LT
12	1318+67.20	392.60' LT



SECTION C-C
NTS



SECTION B-B
NTS



SECTION A-A
NTS

REVISIONS			
DATE	DESCRIPTION	DATE	DESCRIPTION

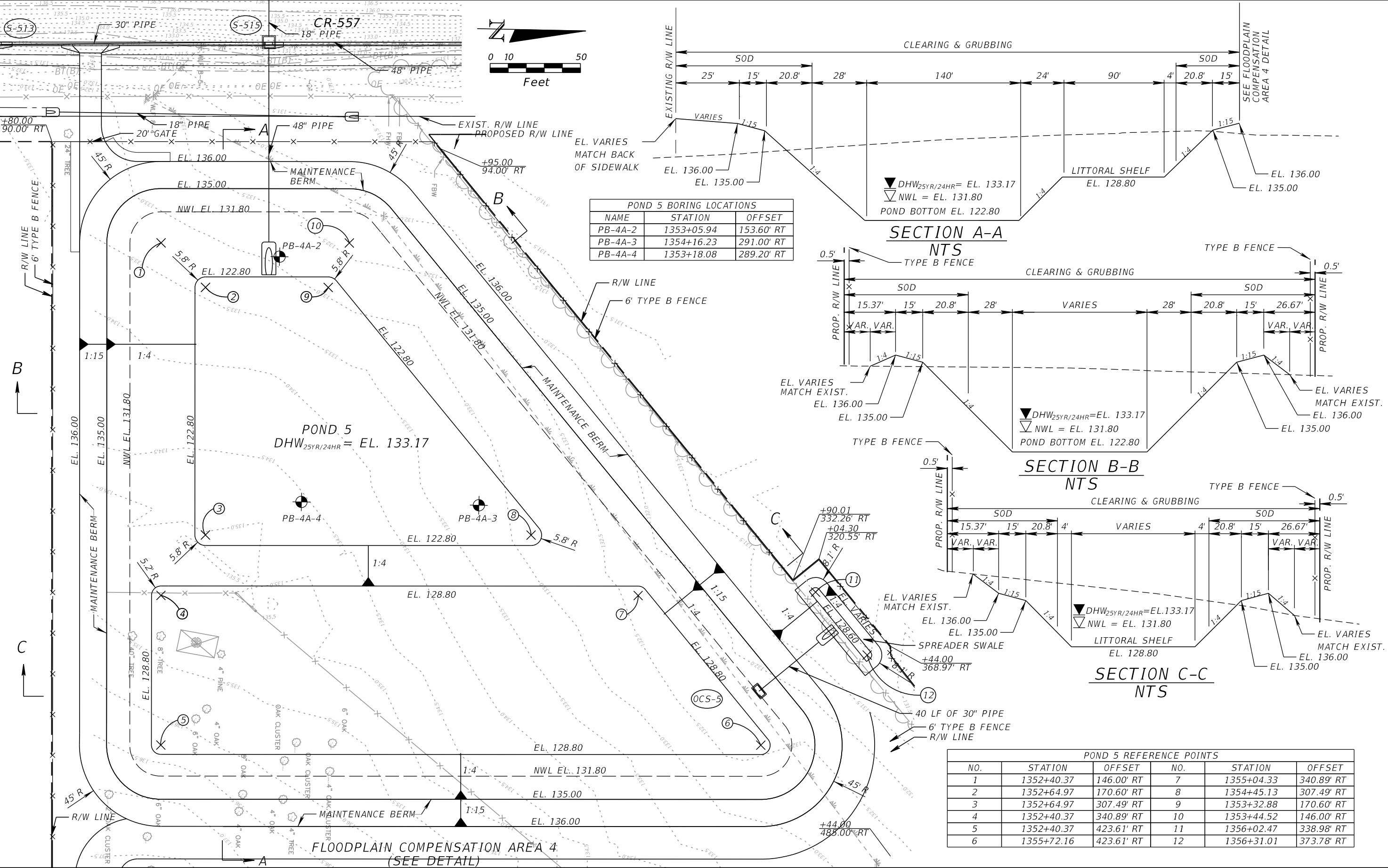
SEAN CARRIGAN, P.E.
P.E. LICENSE NUMBER 73041
DEWBERRY ENGINEERS INC.
800 NORTH MAGNOLIA AVE., SUITE 1000
ORLANDO, FL 32803

POLK COUNTY ROADS AND DRAINAGE DIVISION		
ROAD NO.	COUNTY	PROJECT NO.
CR 557	POLK	18-73

POND 4 DETAIL

SHEET
NO.
273

THE OFFICIAL RECORD OF THIS SHEET IS THE ELECTRONIC FILE DIGITALLY SIGNED AND SEALED UNDER RULE 61G15-23.004, F.A.C.



POND 5 BORING LOCATIONS

NAME	STATION	OFFSET
PB-4A-2	1353+05.94	153.60' RT
PB-4A-3	1354+16.23	291.00' RT
PB-4A-4	1353+18.08	289.20' RT

POND 5 REFERENCE POINTS

NO.	STATION	OFFSET	NO.	STATION	OFFSET
1	1352+40.37	146.00' RT	7	1355+04.33	340.89' RT
2	1352+64.97	170.60' RT	8	1354+45.13	307.49' RT
3	1352+64.97	307.49' RT	9	1353+32.88	170.60' RT
4	1352+40.37	340.89' RT	10	1353+44.52	146.00' RT
5	1352+40.37	423.61' RT	11	1356+02.47	338.98' RT
6	1355+72.16	423.61' RT	12	1356+31.01	373.78' RT

REVISIONS

DATE	DESCRIPTION	DATE	DESCRIPTION

SEAN CARRIGAN, P.E.
 P.E. LICENSE NUMBER 73041
 DEWBERRY ENGINEERS INC.
 800 NORTH MAGNOLIA AVE., SUITE 1000
 ORLANDO, FL 32803

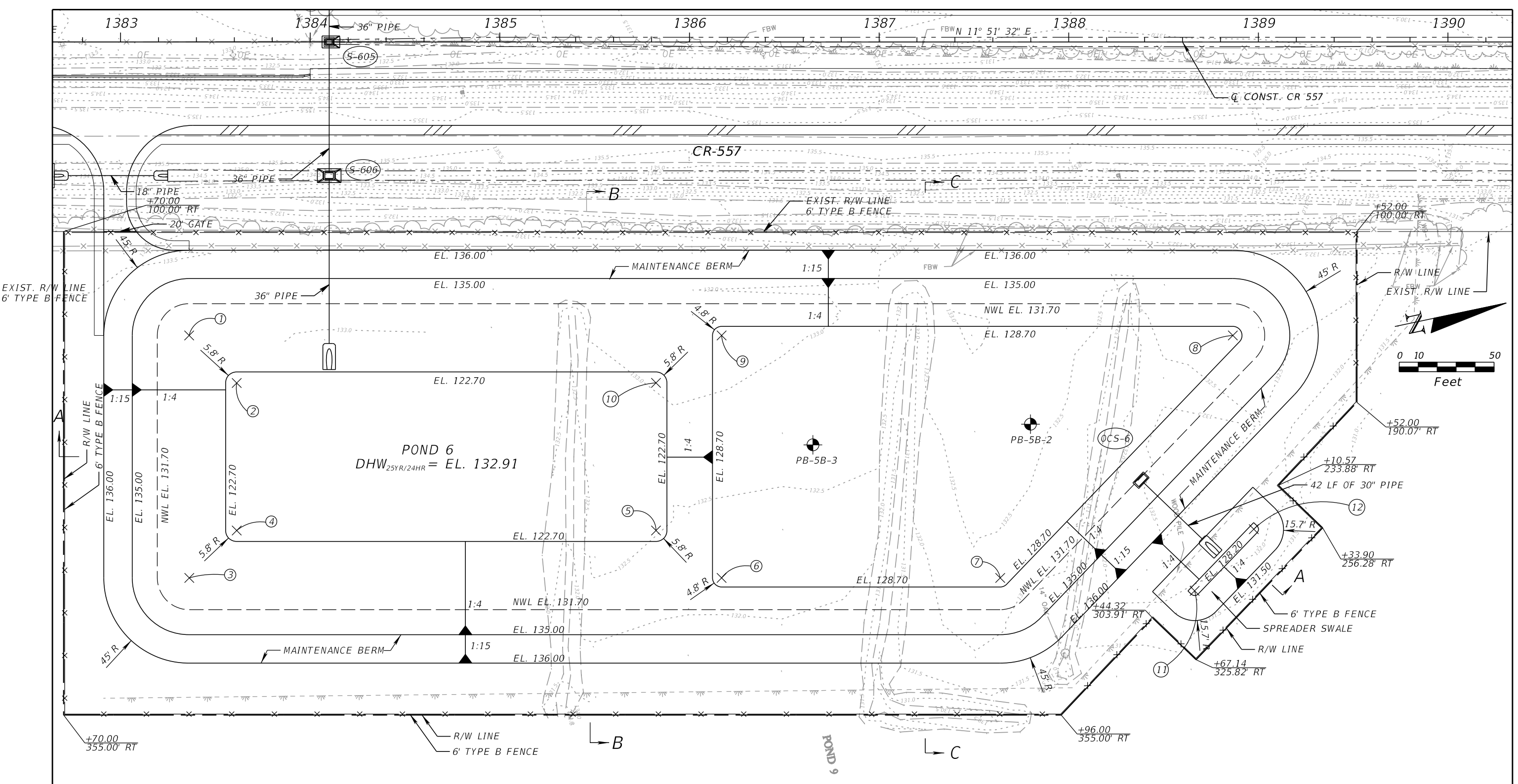
**POLK COUNTY
ROADS AND DRAINAGE DIVISION**

ROAD NO.	COUNTY	PROJECT NO.
CR 557	POLK	18-73

POND 5 DETAIL

SHEET NO. 274

THE OFFICIAL RECORD OF THIS SHEET IS THE ELECTRONIC FILE DIGITALLY SIGNED AND SEALED UNDER RULE 61G15-23.004, F.A.C.



POND 6 REFERENCE POINTS					
NO.	STATION	OFFSET	NO.	STATION	OFFSET
1	1383+36.18	154.83' RT	7	1387+63.85	282.66' RT
2	1383+61.21	179.85' RT	8	1388+86.58	154.82' RT
3	1383+36.21	282.68' RT	9	1386+16.95	154.83' RT
4	1383+61.51	257.68' RT	10	1385+82.35	179.83' RT
5	1385+82.35	257.66' RT	11	1388+66.40	289.48' RT
6	1386+16.95	282.66' RT	12	1388+97.57	257.02' RT

POND 6 BORING LOCATIONS		
NAME	STATION	OFFSET
PB-5B-2	1387+79.83	201.60' RT
PB-5B-3	1386+65.11	212.50' RT

REVISIONS			
DATE	DESCRIPTION	DATE	DESCRIPTION

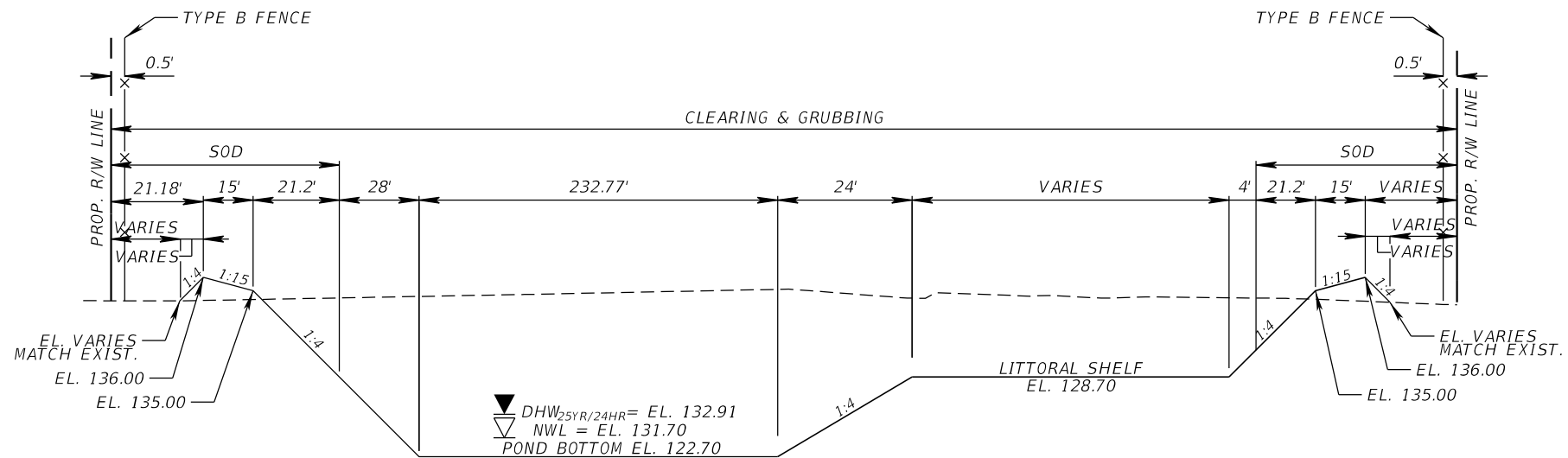
SEAN CARRIGAN, P.E.
 P.E. LICENSE NUMBER 73041
 DEWBERRY ENGINEERS INC.
 800 NORTH MAGNOLIA AVE., SUITE 1000
 ORLANDO, FL 32803

POLK COUNTY ROADS AND DRAINAGE DIVISION		
ROAD NO.	COUNTY	PROJECT NO.
CR 557	POLK	18-73

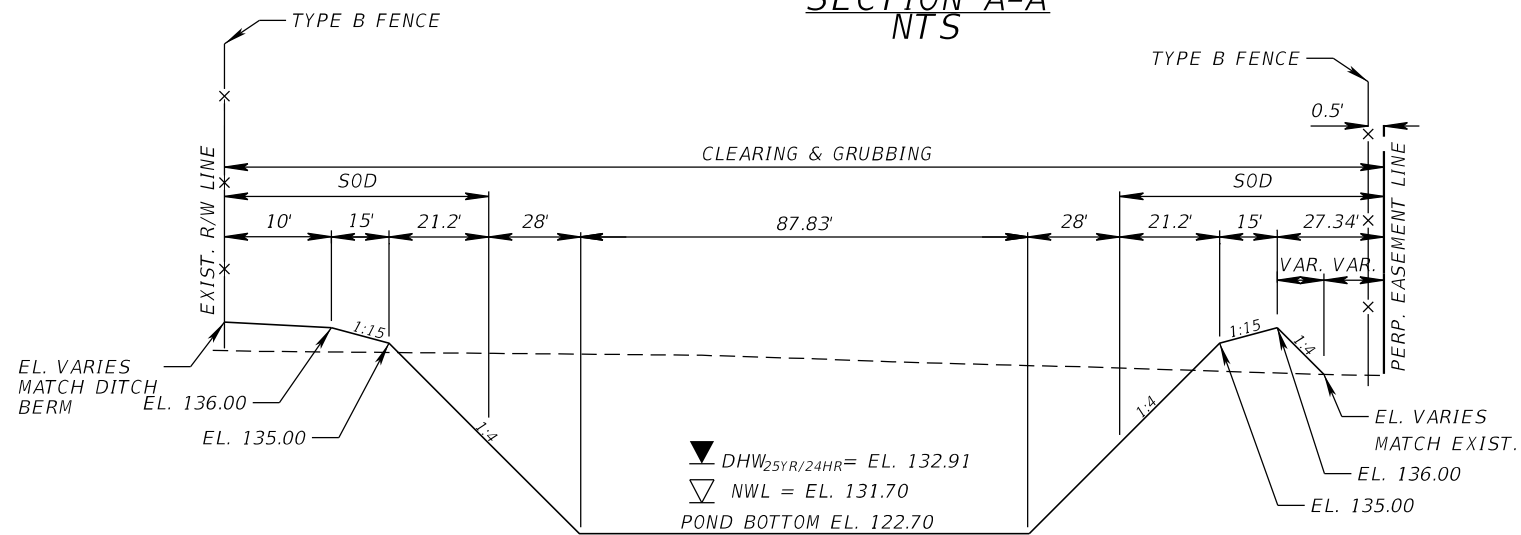
POND 6 DETAIL

SHEET NO.
275

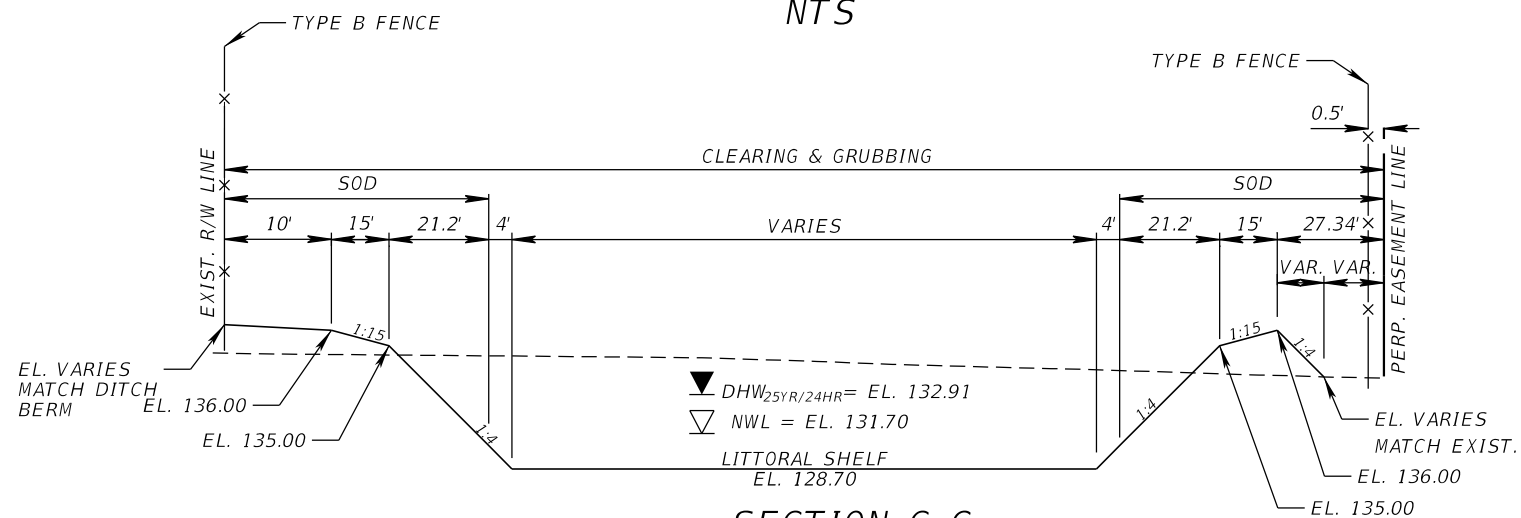
THE OFFICIAL RECORD OF THIS SHEET IS THE ELECTRONIC FILE DIGITALLY SIGNED AND SEALED UNDER RULE 61G15-23.004, F.A.C.



SECTION A-A
NTS

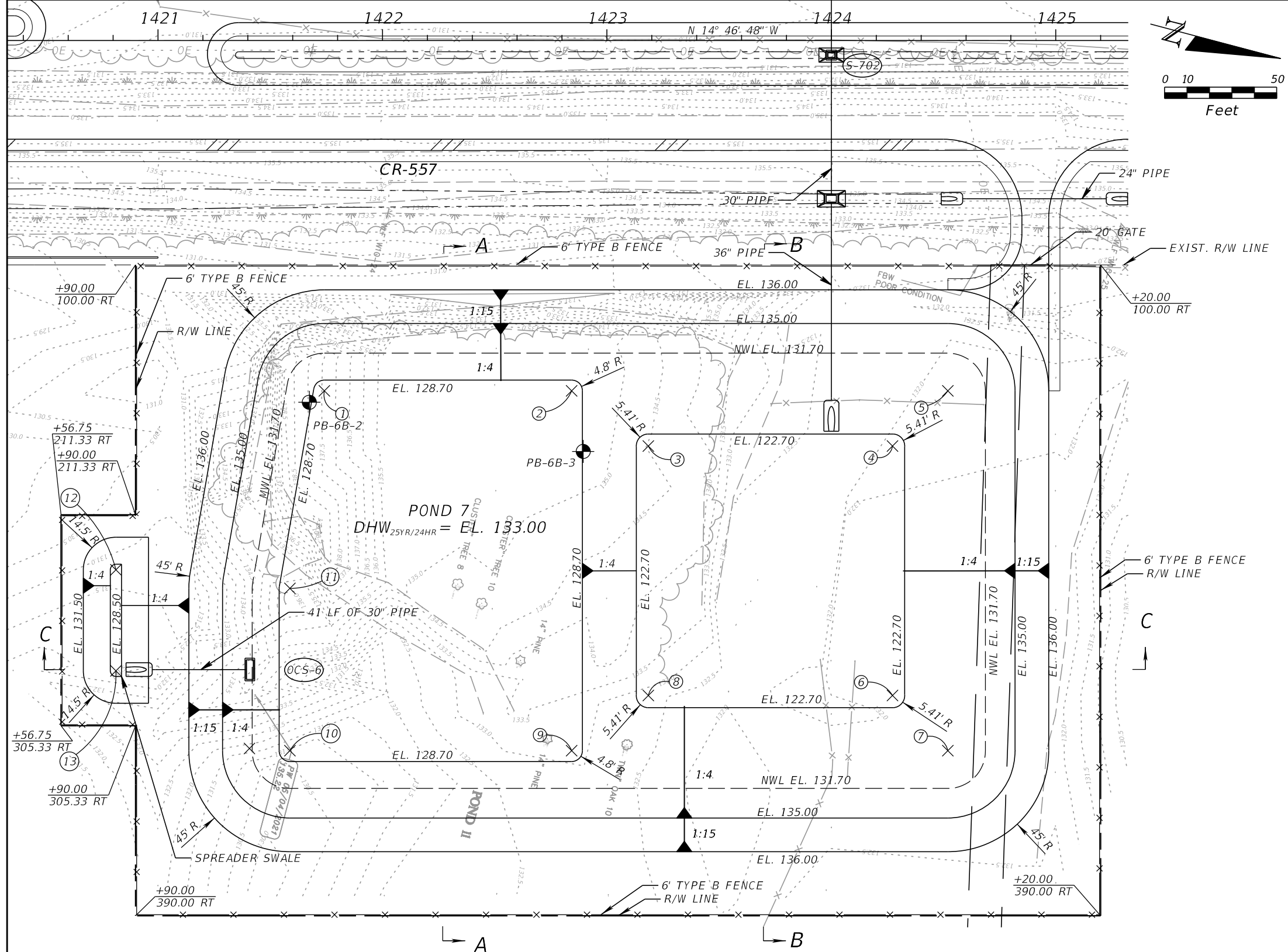


SECTION B-B
NTS



SECTION C-C
NTS

REVISIONS				SEAN CARRIGAN, P.E. P.E. LICENSE NUMBER 73041 DEWBERRY ENGINEERS INC. 800 NORTH MAGNOLIA AVE., SUITE 1000 ORLANDO, FL 32803	POLK COUNTY ROADS AND DRAINAGE DIVISION			POND 6 DETAIL	SHEET NO.
DATE	DESCRIPTION	DATE	DESCRIPTION		ROAD NO.	COUNTY	PROJECT NO.		
						CR 557	POLK		18-73



POND 7 REFERENCE POINTS		
NO.	STATION	OFFSET
1	1421+74.10	156.11' RT
2	1422+84.29	156.11' RT
3	1423+18.49	180.71' RT
4	1424+27.28	180.71' RT
5	1424+51.88	156.11' RT
6	1424+27.28	291.86' RT
7	1424+51.88	316.46' RT
8	1423+18.49	291.86' RT
9	1422+84.29	316.46' RT
10	1424+58.75	316.46' RT
11	1421+58.75	244.12' RT
12	1420+81.25	235.83' RT
13	1420+81.25	280.83' RT

POND 7 BORING LOCATIONS		
NAME	STATION	OFFSET
PB-6B-2	1422+89.45	183.10' RT
PB-6B-3	1421+67.41	161.20' RT

REVISIONS			
DATE	DESCRIPTION	DATE	DESCRIPTION

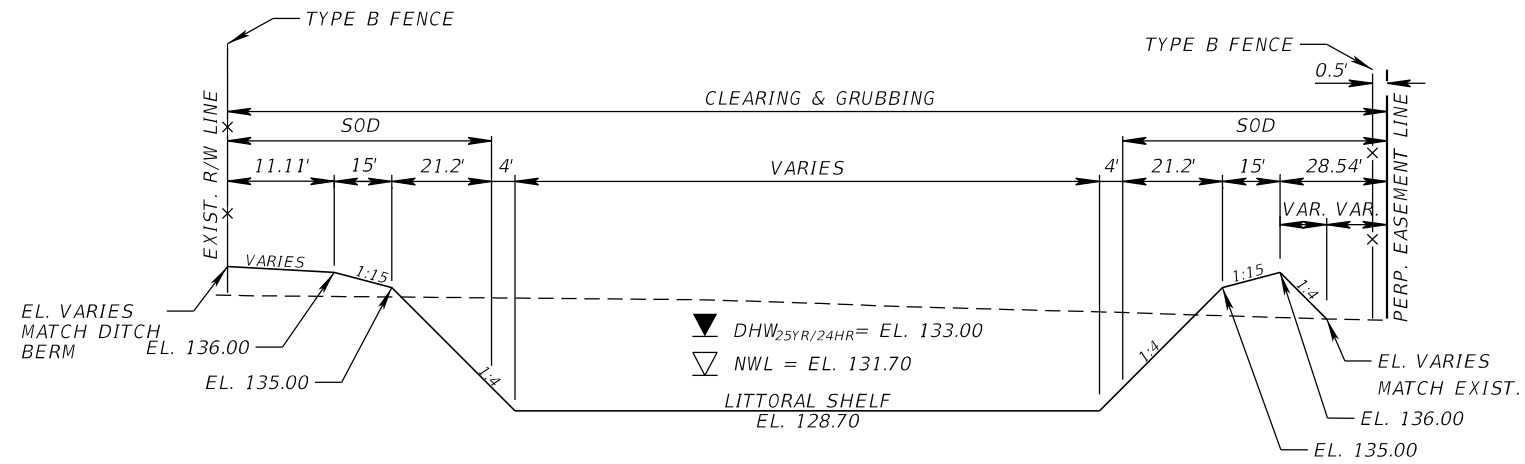
SEAN CARRIGAN, P.E.
 P.E. LICENSE NUMBER 73041
 DEWBERRY ENGINEERS INC.
 800 NORTH MAGNOLIA AVE., SUITE 1000
 ORLANDO, FL 32803

POLK COUNTY ROADS AND DRAINAGE DIVISION		
ROAD NO.	COUNTY	PROJECT NO.
CR 557	POLK	18-73

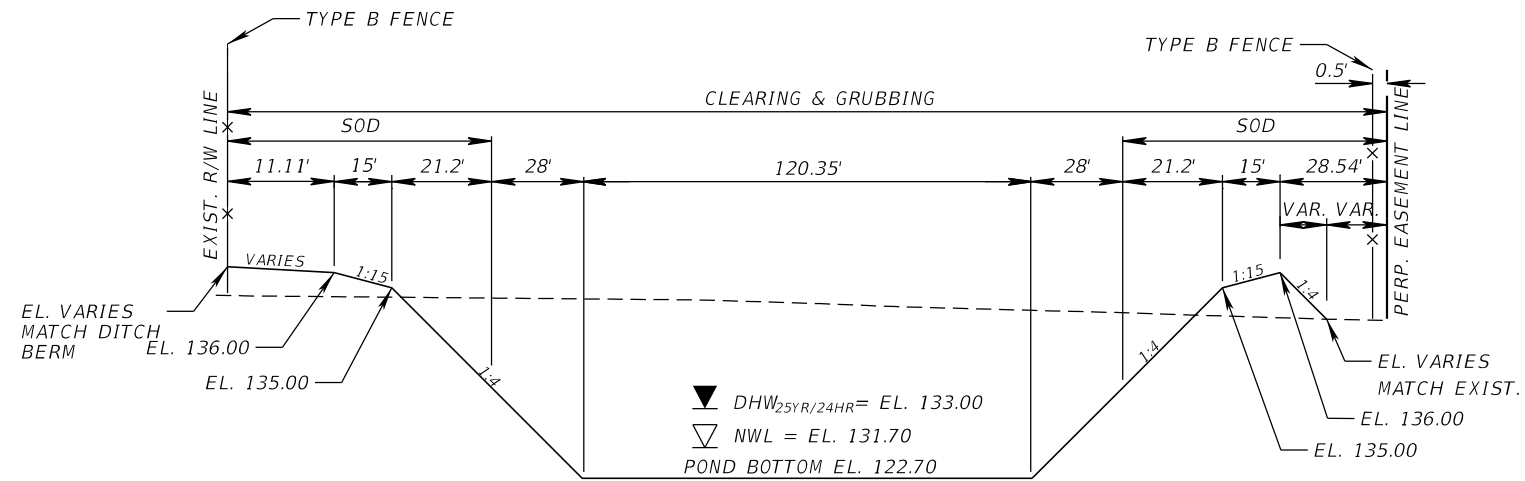
POND 7 DETAIL

SHEET NO.
277

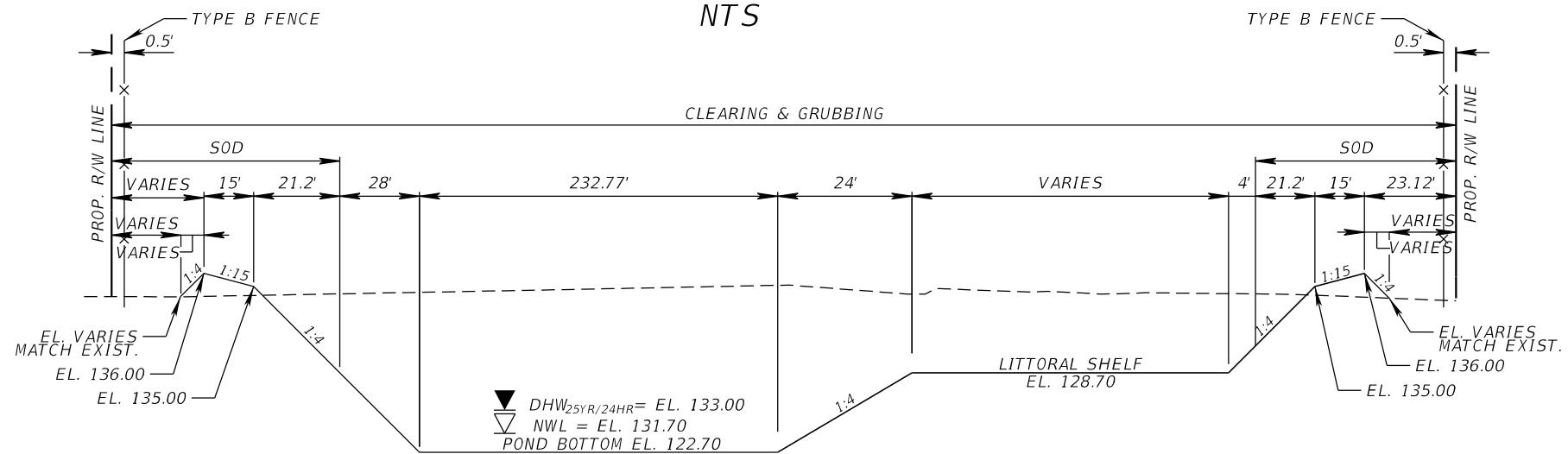
THE OFFICIAL RECORD OF THIS SHEET IS THE ELECTRONIC FILE DIGITALLY SIGNED AND SEALED UNDER RULE 61G15-23.004, F.A.C.



SECTION A-A
NTS

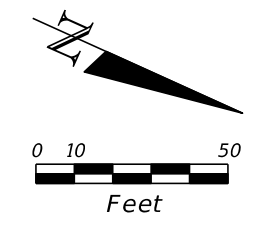


SECTION B-B
NTS



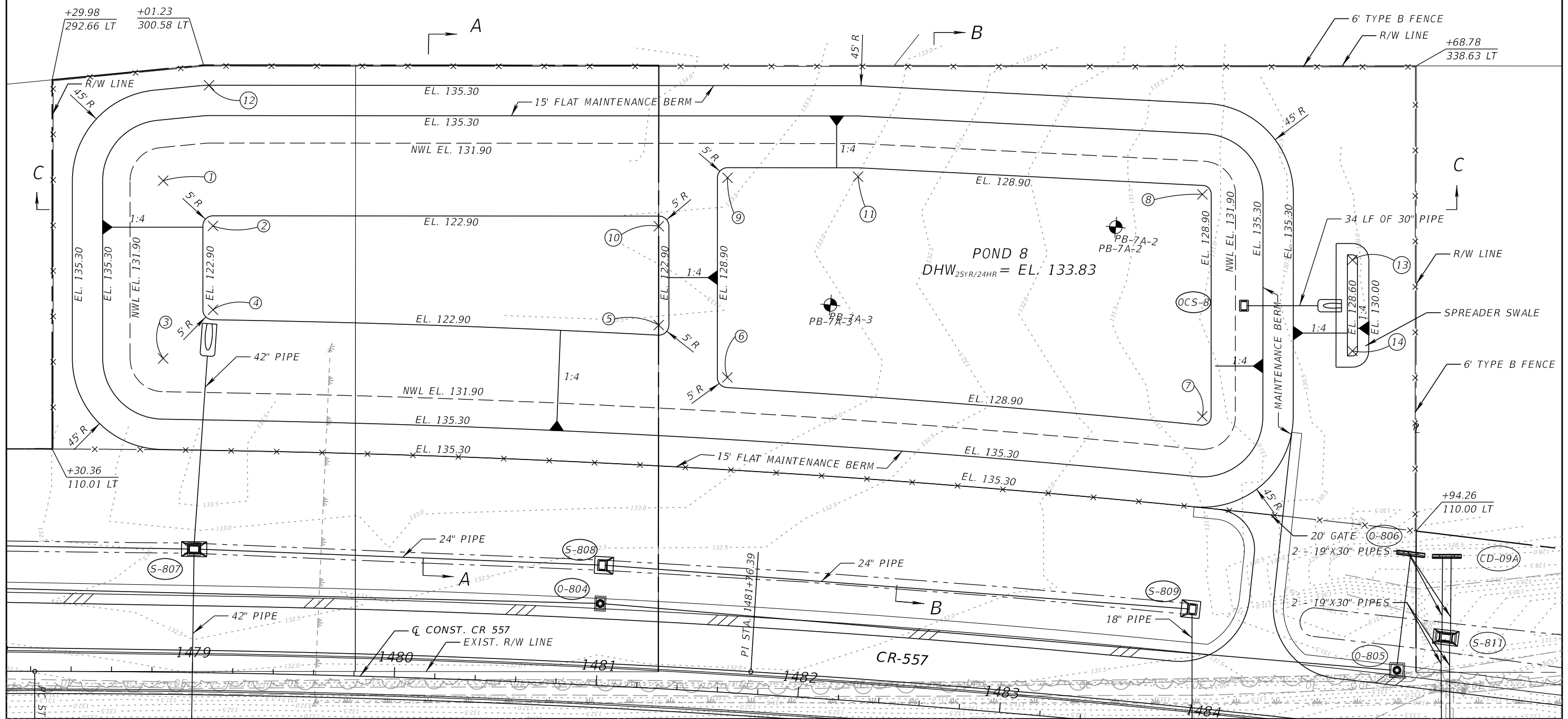
SECTION C-C
NTS

REVISIONS				SEAN CARRIGAN, P.E. P.E. LICENSE NUMBER 73041 DEWBERRY ENGINEERS INC. 800 NORTH MAGNOLIA AVE., SUITE 1000 ORLANDO, FL 32803	POLK COUNTY ROADS AND DRAINAGE DIVISION			POND 7 DETAIL	SHEET NO.
DATE	DESCRIPTION	DATE	DESCRIPTION		ROAD NO.	COUNTY	PROJECT NO.		
						CR 557	POLK		18-73



POND 8 REFERENCE POINTS					
NO.	STATION	OFFSET	NO.	STATION	OFFSET
1	1478+82.84	243.12' LT	8	1483+75.10	264.28' LT
2	1479+06.77	221.05' LT	9	1481+50.33	254.23' LT
3	1478+83.81	155.13' LT	10	1481+19.02	228.41' LT
4	1479+07.39	179.62' LT	11	1482+12.02	258.87' LT
5	1481+21.49	179.60' LT	12	1479+03.92	290.62' LT
6	1481+55.86	155.60' LT	13	1484+49.09	239.71' LT
7	1483+85.43	155.00' LT	14	1484+53.85	194.98' LT

POND 8 BORING LOCATIONS		
NAME	STATION	OFFSET
PB-7A-2	1483+35.68	244.10' LT
PB-7A-3	1482+03.00	194.60' LT



REVISIONS			
DATE	DESCRIPTION	DATE	DESCRIPTION

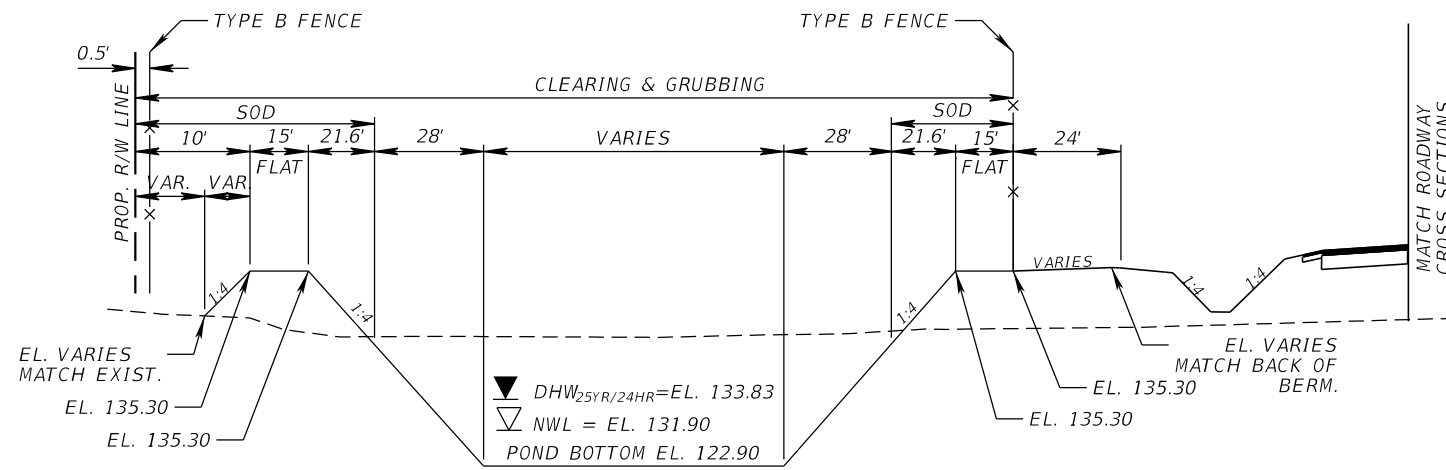
SEAN CARRIGAN, P.E.
 P.E. LICENSE NUMBER 73041
 DEWBERRY ENGINEERS INC.
 800 NORTH MAGNOLIA AVE., SUITE 1000
 ORLANDO, FL 32803

POLK COUNTY ROADS AND DRAINAGE DIVISION		
ROAD NO.	COUNTY	PROJECT NO.
CR 557	POLK	18-73

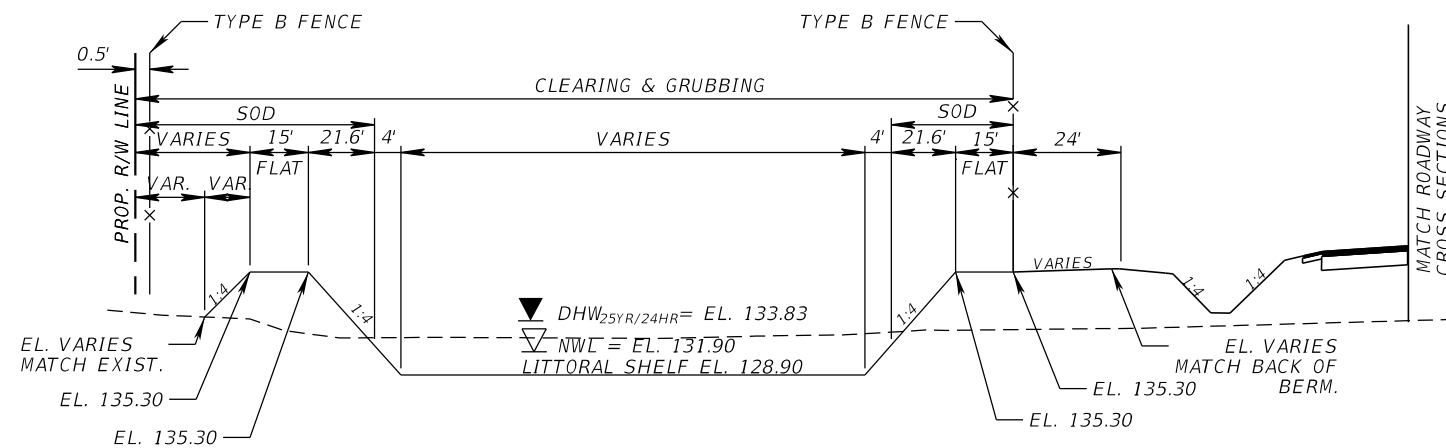
POND 8 DETAIL

SHEET NO.
279

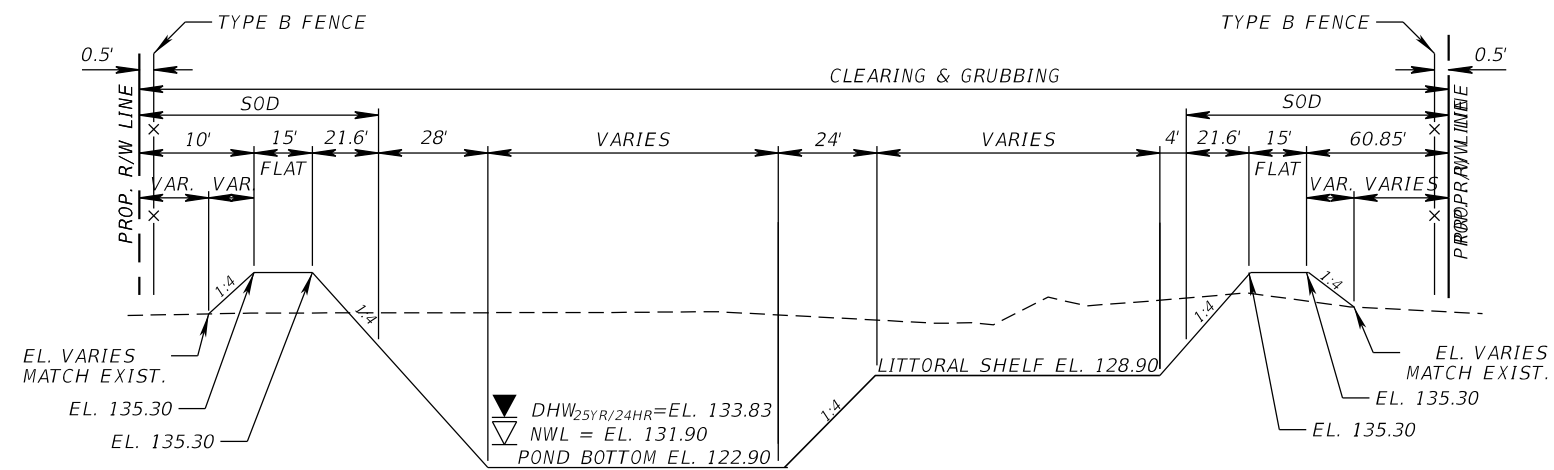
THE OFFICIAL RECORD OF THIS SHEET IS THE ELECTRONIC FILE DIGITALLY SIGNED AND SEALED UNDER RULE 61G15-23.004, F.A.C.



SECTION A-A
NTS

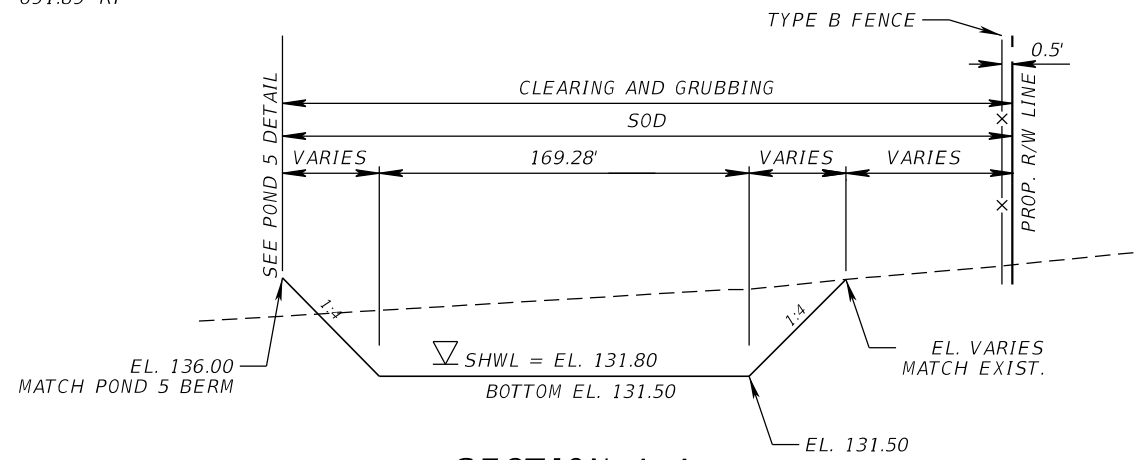
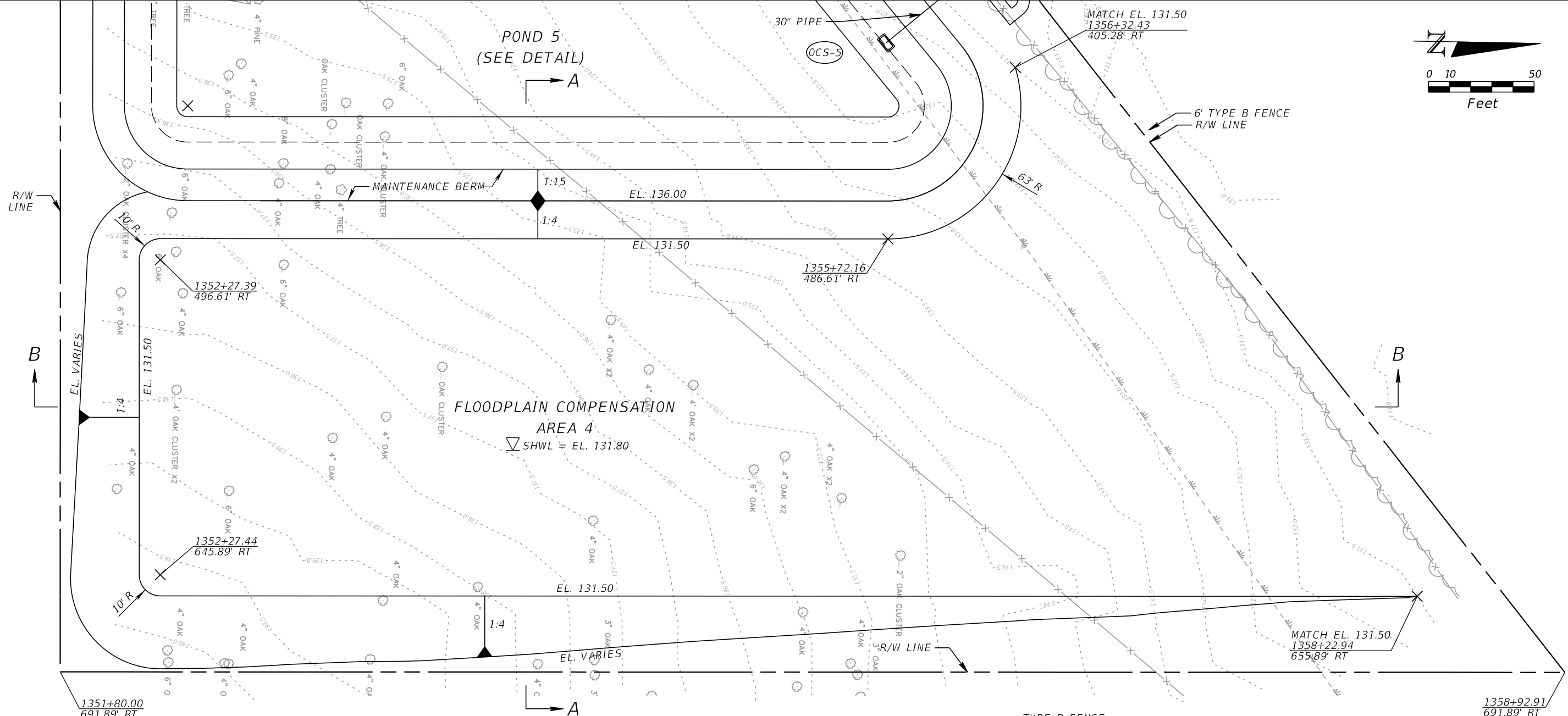
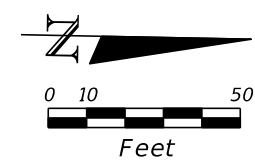


SECTION B-B
NTS

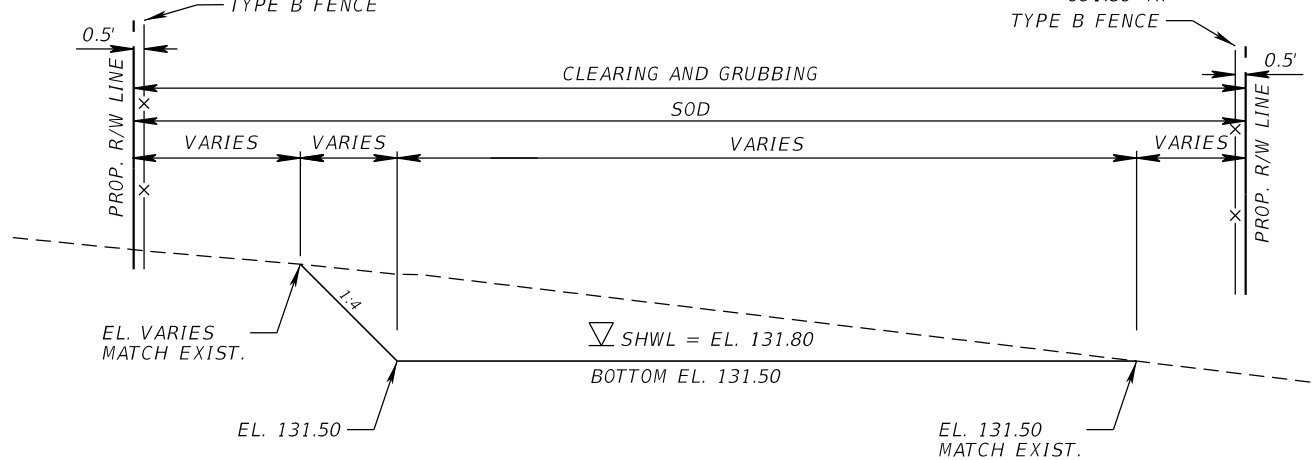


SECTION C-C
NTS

REVISIONS				SEAN CARRIGAN, P.E. P.E. LICENSE NUMBER 73041 DEWBERRY ENGINEERS INC. 800 NORTH MAGNOLIA AVE., SUITE 1000 ORLANDO, FL 32803	POLK COUNTY ROADS AND DRAINAGE DIVISION			POND 8 DETAIL	SHEET NO. 280
DATE	DESCRIPTION	DATE	DESCRIPTION		ROAD NO.	COUNTY	PROJECT NO.		
					CR 557	POLK	18-73		



SECTION A-A
NTS



SECTION B-B
NTS

REVISIONS			
DATE	DESCRIPTION	DATE	DESCRIPTION

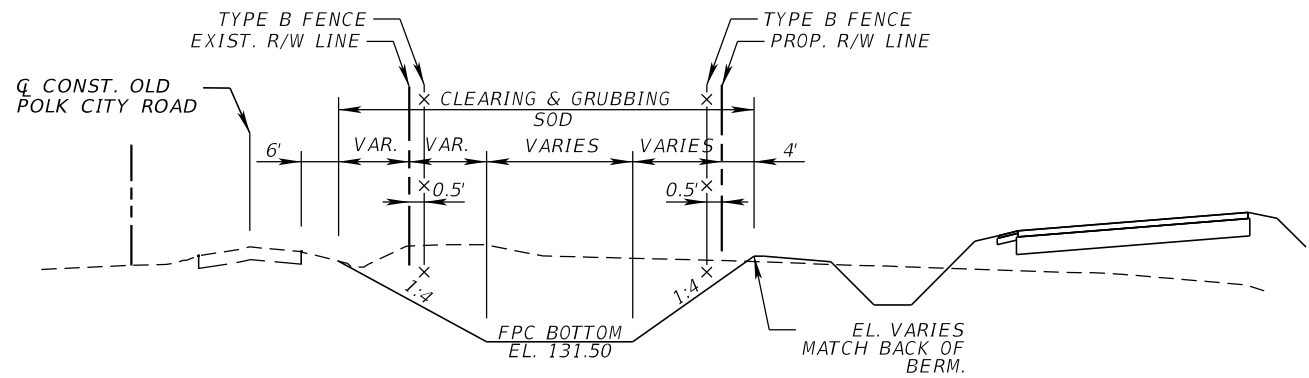
SEAN CARRIGAN, P.E.
P.E. LICENSE NUMBER 73041
DEWBERRY ENGINEERS INC.
800 NORTH MAGNOLIA AVE., SUITE 1000
ORLANDO, FL 32803

POLK COUNTY ROADS AND DRAINAGE DIVISION		
ROAD NO.	COUNTY	PROJECT NO.
CR 557	POLK	18-73

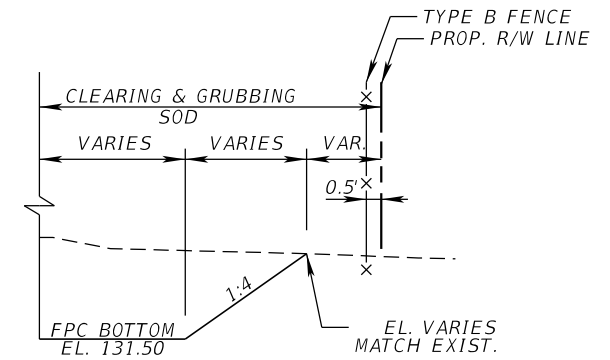
FLOODPLAIN COMPENSATION
AREA 4

SHEET NO.
281

THE OFFICIAL RECORD OF THIS SHEET IS THE ELECTRONIC FILE DIGITALLY SIGNED AND SEALED UNDER RULE 61G15-23.004, F.A.C.



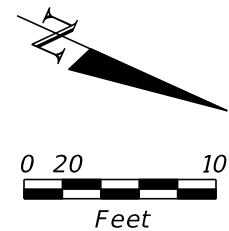
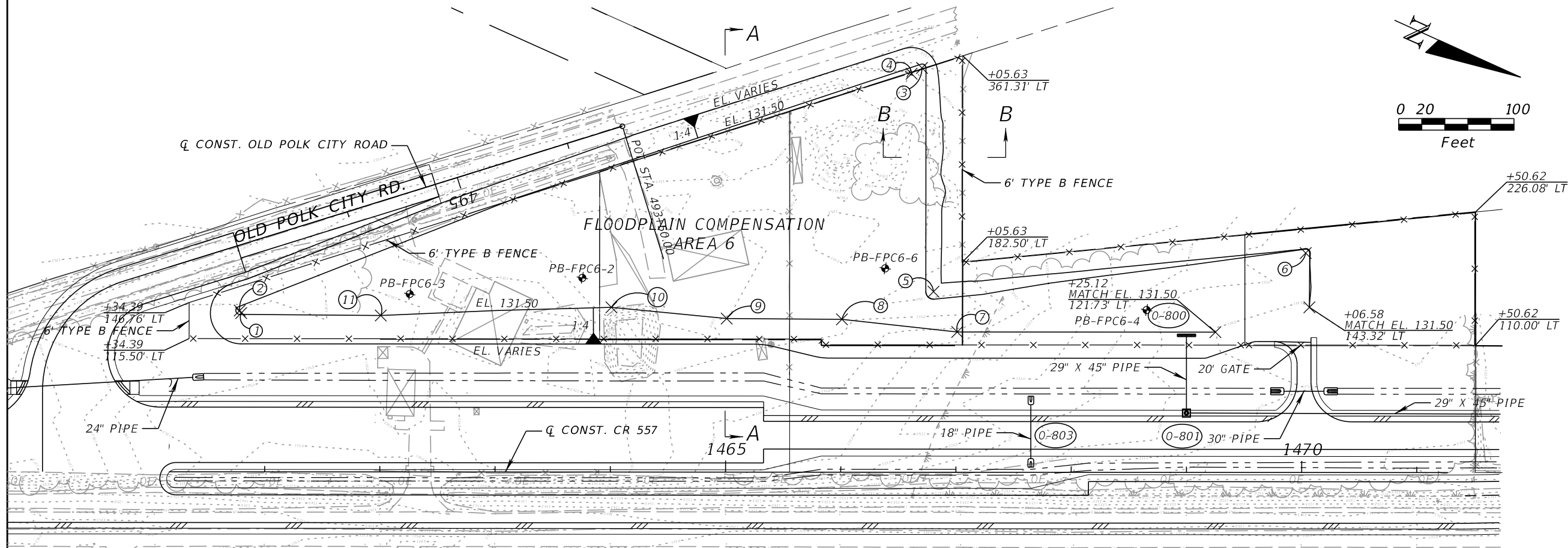
SECTION A-A
NTS



SECTION B-B
NTS

FLOODPLAIN COMPENSATION AREA 6 REFERENCE POINTS							
NO.	STATION	OFFSET	INNER RADIUS	NO.	STATION	OFFSET	INNER RADIUS
1	1460+79.57	137.69' LT	26.69'	7	1467+00.96	121.73' LT	N/A
2	1460+78.25	139.96' LT	3.40'	8	1466+01.00	132.56' LT	N/A
3	1466+70.32	350.79' LT	3.40'	9	1465+00.97	133.27' LT	N/A
4	1466+61.24	345.74' LT	22.72'	10	1464+00.93	142.82' LT	N/A
5	1466+80.36	156.74' LT	6.60'	11	1462+00.64	135.61' LT	N/A
6	1470+03.46	190.34' LT	3.40'				

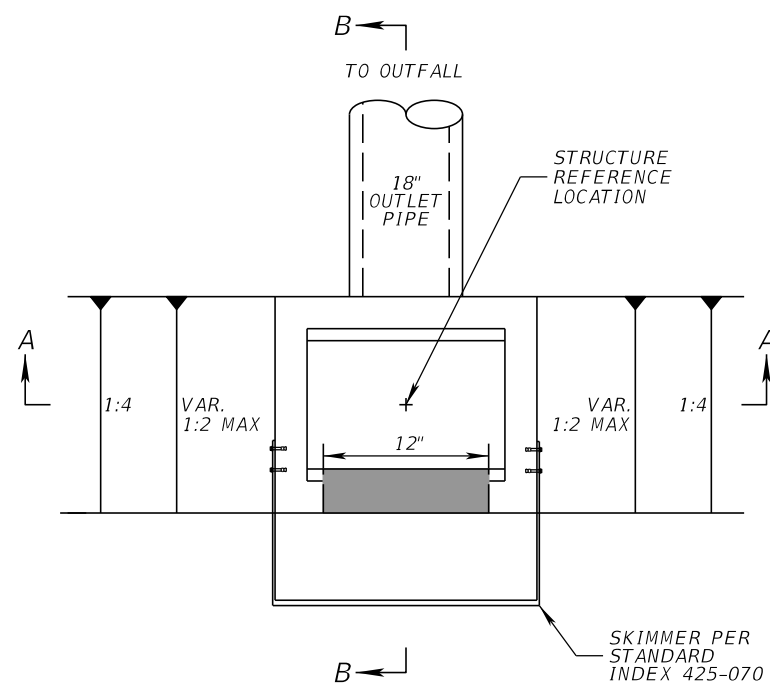
FPC 6 BORING LOCATIONS		
NAME	STATION	OFFSET
PB-FPC6-2	1363+75.60	168.40' LT
PB-FPC6-3	1462+25.81	154.30' LT
PB-FPC6-4	1468+65.37	140.90' LT
PB-FPC6-6	1466+38.43	176.90' LT



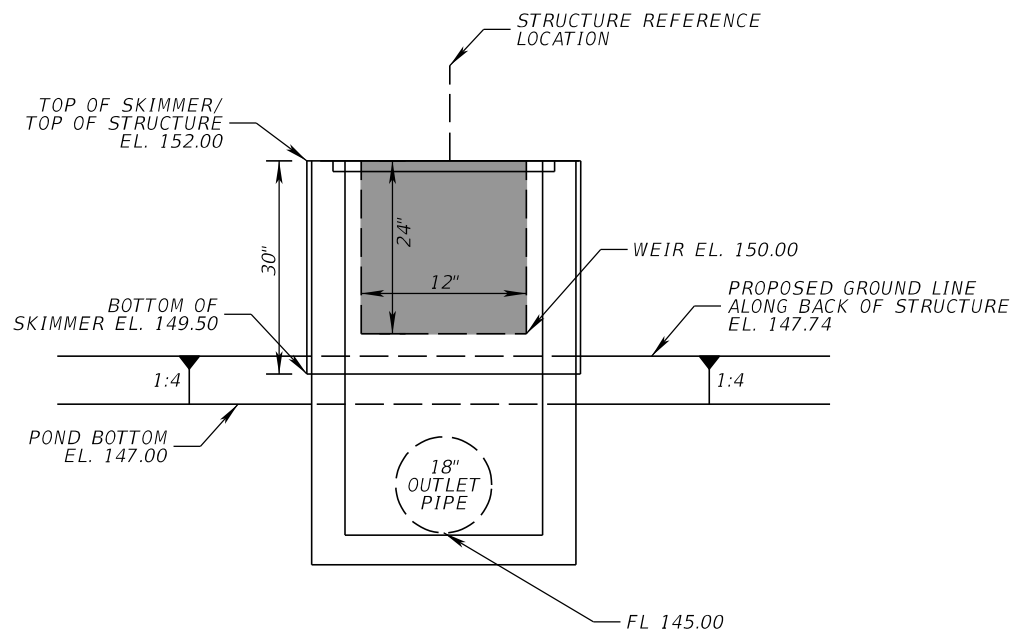
REVISIONS				SEAN CARRIGAN, P.E. P.E. LICENSE NUMBER 73041 DEWBERRY ENGINEERS INC. 800 NORTH MAGNOLIA AVE., SUITE 1000 ORLANDO, FL 32803	POLK COUNTY ROADS AND DRAINAGE DIVISION			FLOODPLAIN COMPENSATION AREA 6 DETAIL	SHEET NO. 282
DATE	DESCRIPTION	DATE	DESCRIPTION		ROAD NO.	COUNTY	PROJECT NO.		
					CR 557	POLK	18-73		

OCS-1 DETAIL

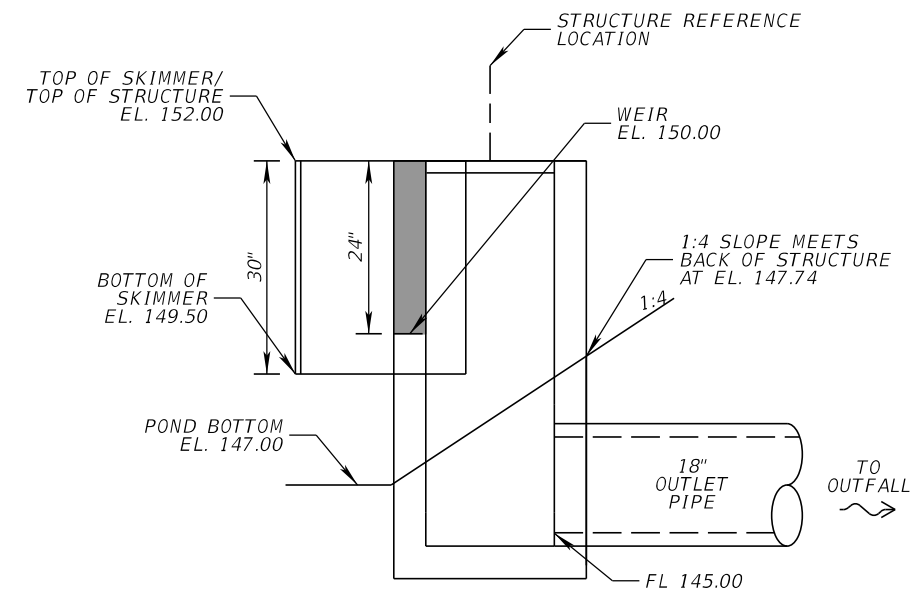
STA. 1193+15.97 (135.42' LT)
 CONST. DBI TYPE C MODIFIED



PLAN VIEW
 NTS



SECTION A-A
 NTS



SECTION B-B
 NTS

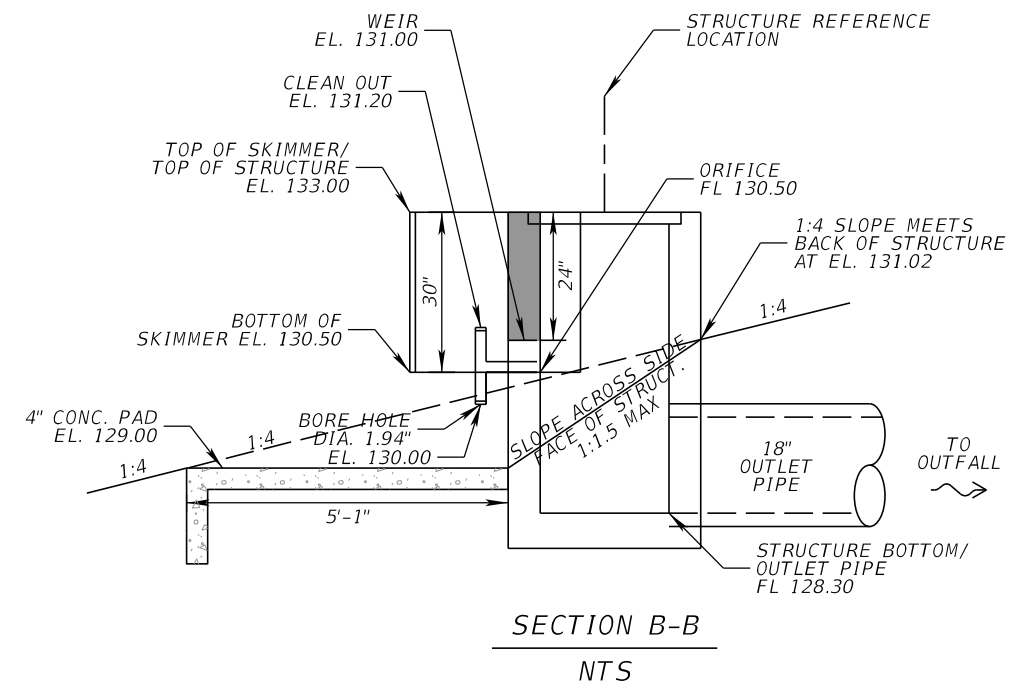
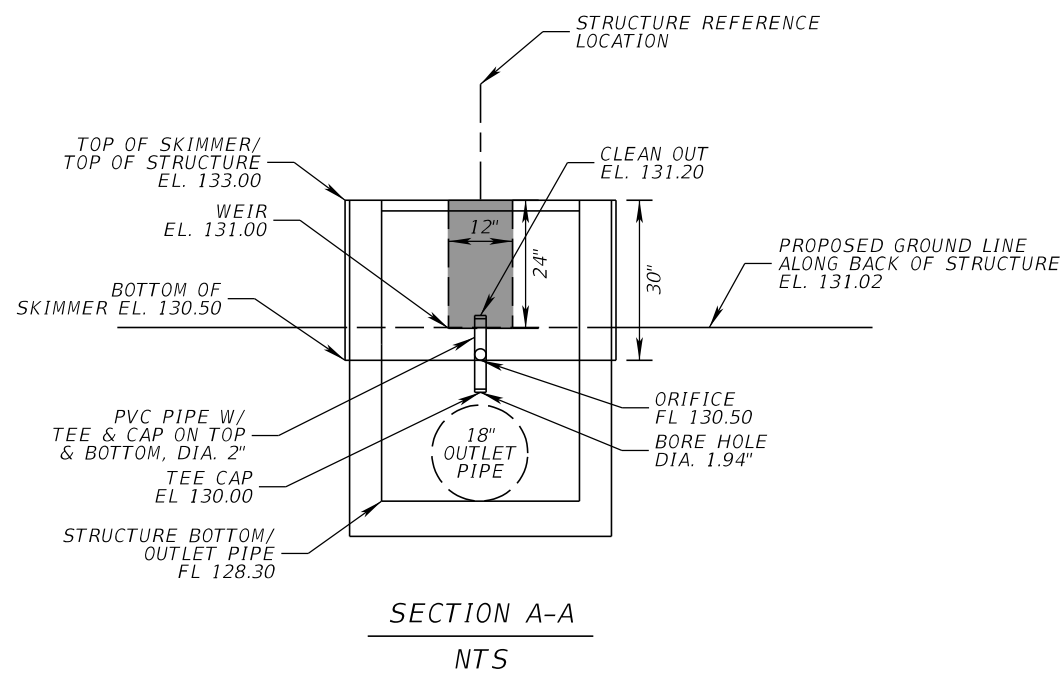
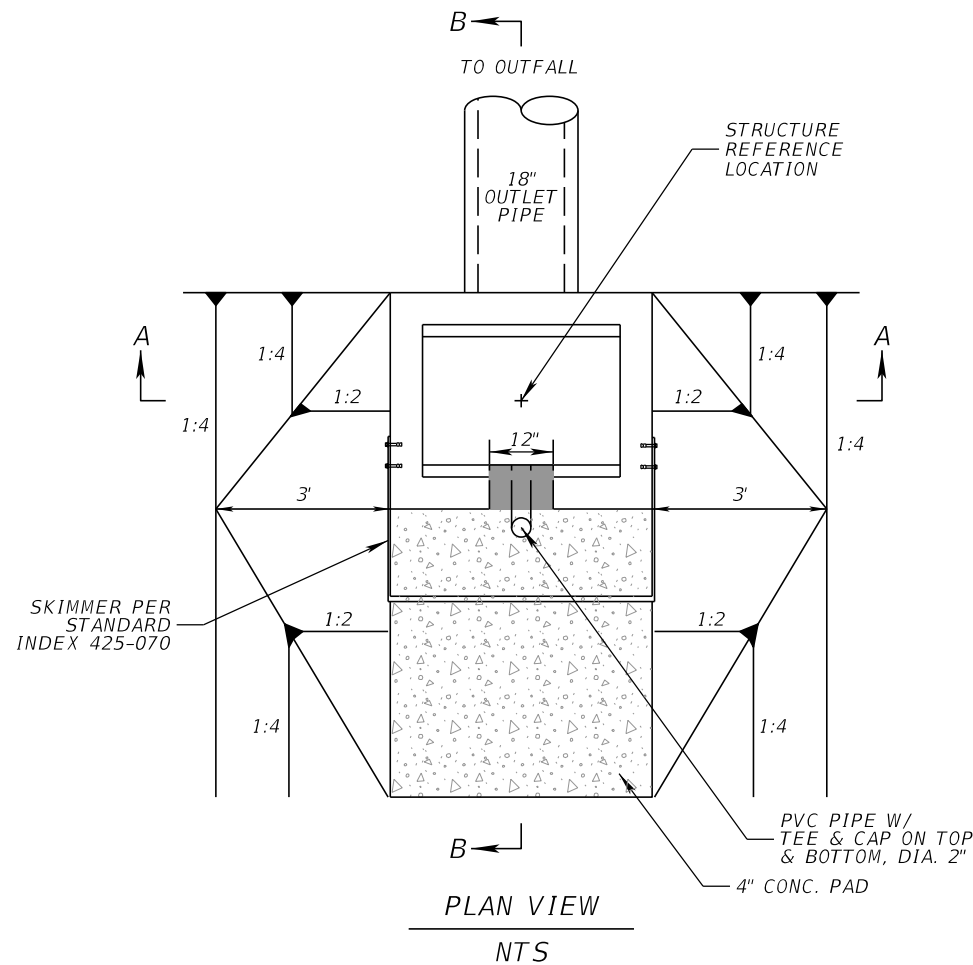
NOTE: THE COST OF ALL APPURTANCES IS INCLUDED IN THE TOTAL COST OF THE STRUCTURES

REVISIONS				SEAN CARRIGAN, P.E. P.E. LICENSE NUMBER 73041 DEWBERRY ENGINEERS INC. 800 NORTH MAGNOLIA AVE., SUITE 1000 ORLANDO, FL 32803	POLK COUNTY ROADS AND DRAINAGE DIVISION			DRAINAGE DETAILS	SHEET NO.
DATE	DESCRIPTION	DATE	DESCRIPTION		ROAD NO.	COUNTY	PROJECT NO.		
					CR 557	POLK	18-73		283

THE OFFICIAL RECORD OF THIS SHEET IS THE ELECTRONIC FILE DIGITALLY SIGNED AND SEALED UNDER RULE 61G15-23.004, F.A.C.

OCS-2 DETAIL

STA. 1231+81.65 (409.08' LT)
CONST. DBI TYPE C MODIFIED

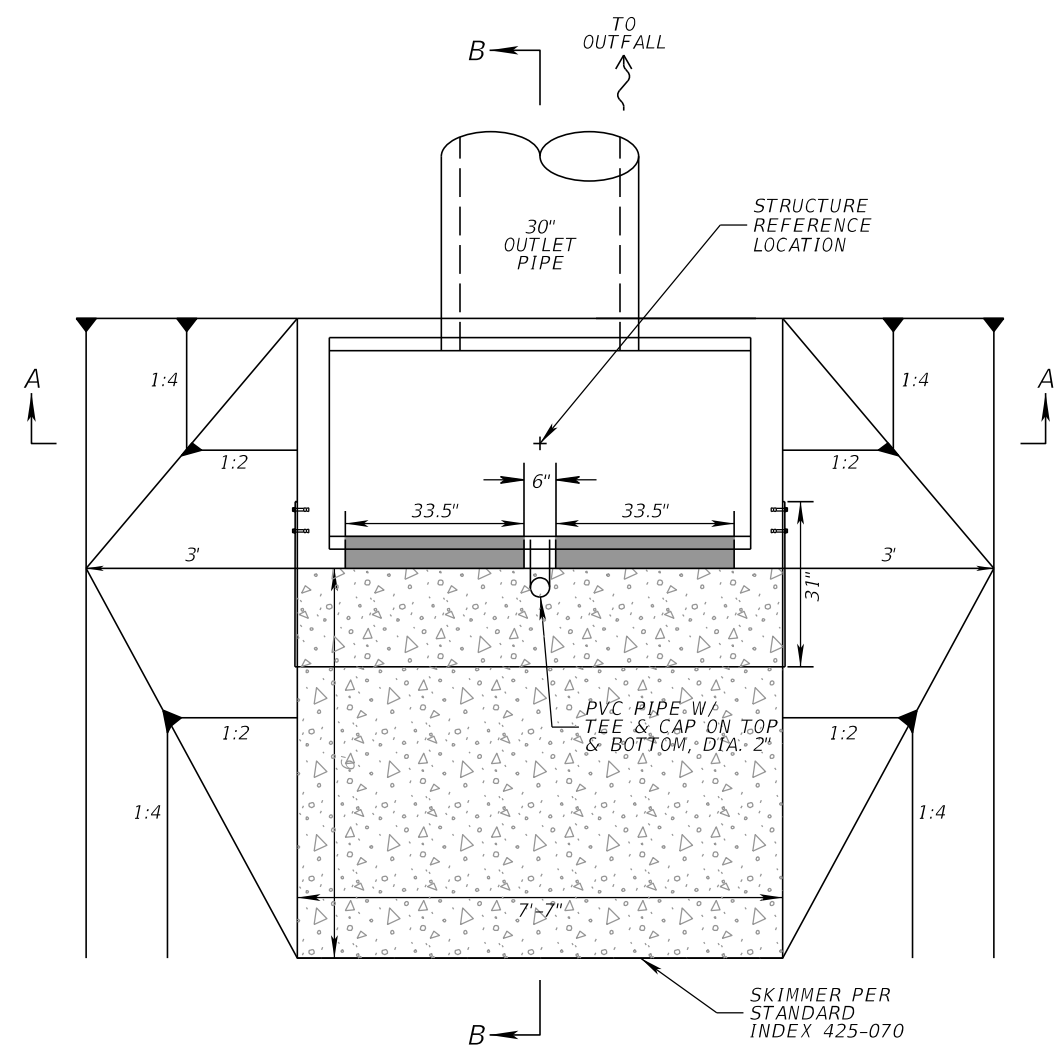


NOTE: THE COST OF ALL APPURTANCES IS INCLUDED IN THE TOTAL COST OF THE STRUCTURES

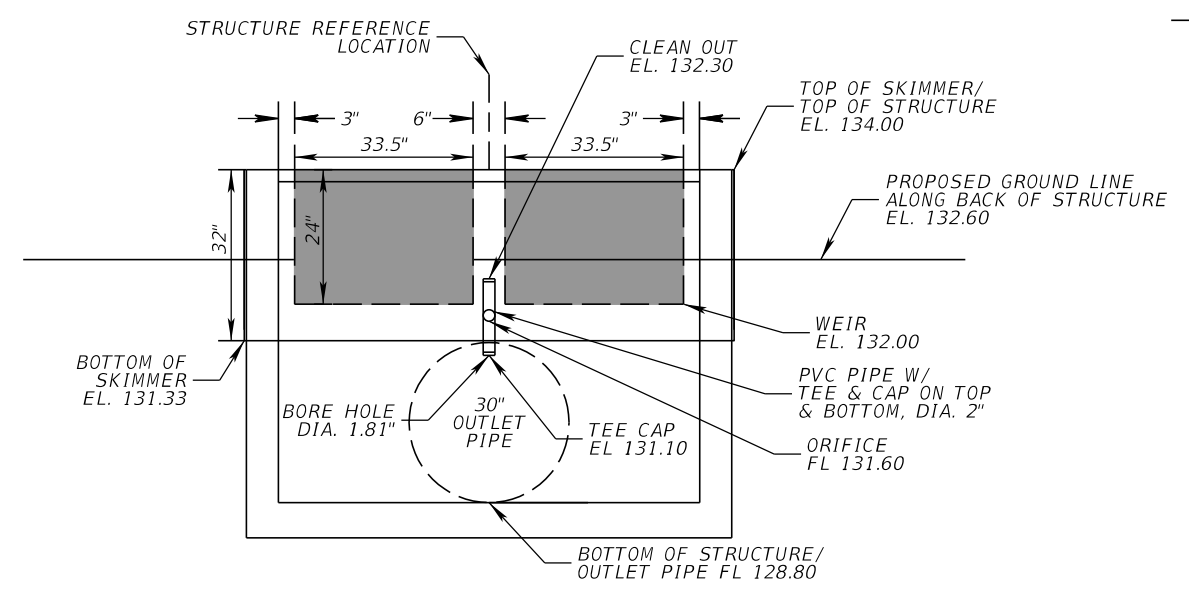
REVISIONS				SEAN CARRIGAN, P.E. P.E. LICENSE NUMBER 73041 DEWBERRY ENGINEERS INC. 800 NORTH MAGNOLIA AVE., SUITE 1000 ORLANDO, FL 32803	POLK COUNTY ROADS AND DRAINAGE DIVISION			DRAINAGE DETAILS	SHEET NO. 284
DATE	DESCRIPTION	DATE	DESCRIPTION		ROAD NO.	COUNTY	PROJECT NO.		
					CR 557	POLK	18-73		

OCS-5

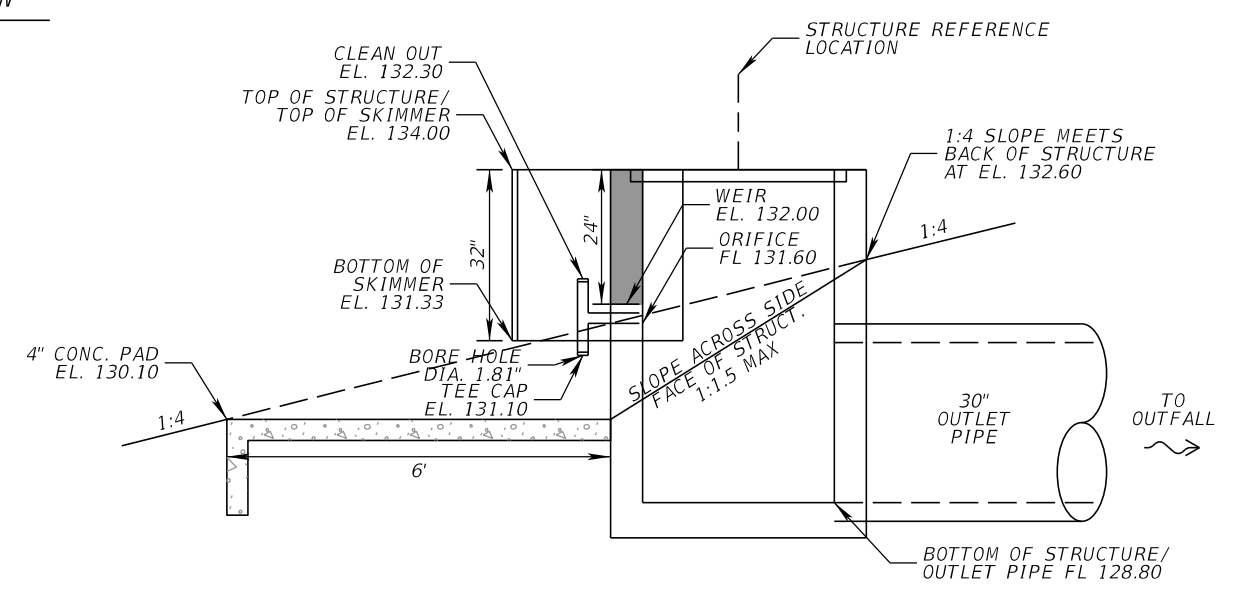
STA. 1355+71.22 (393.71' RT)
CONST. DBI TYPE H-MODIFIED (2 GRATES)



PLAN VIEW
NTS



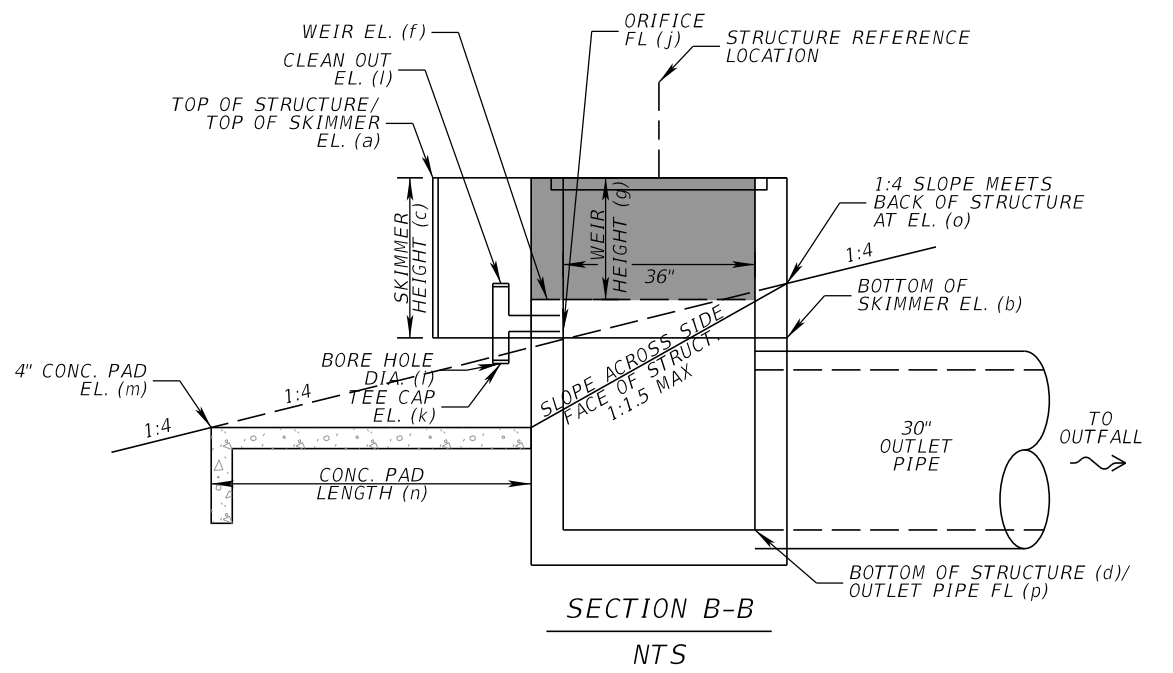
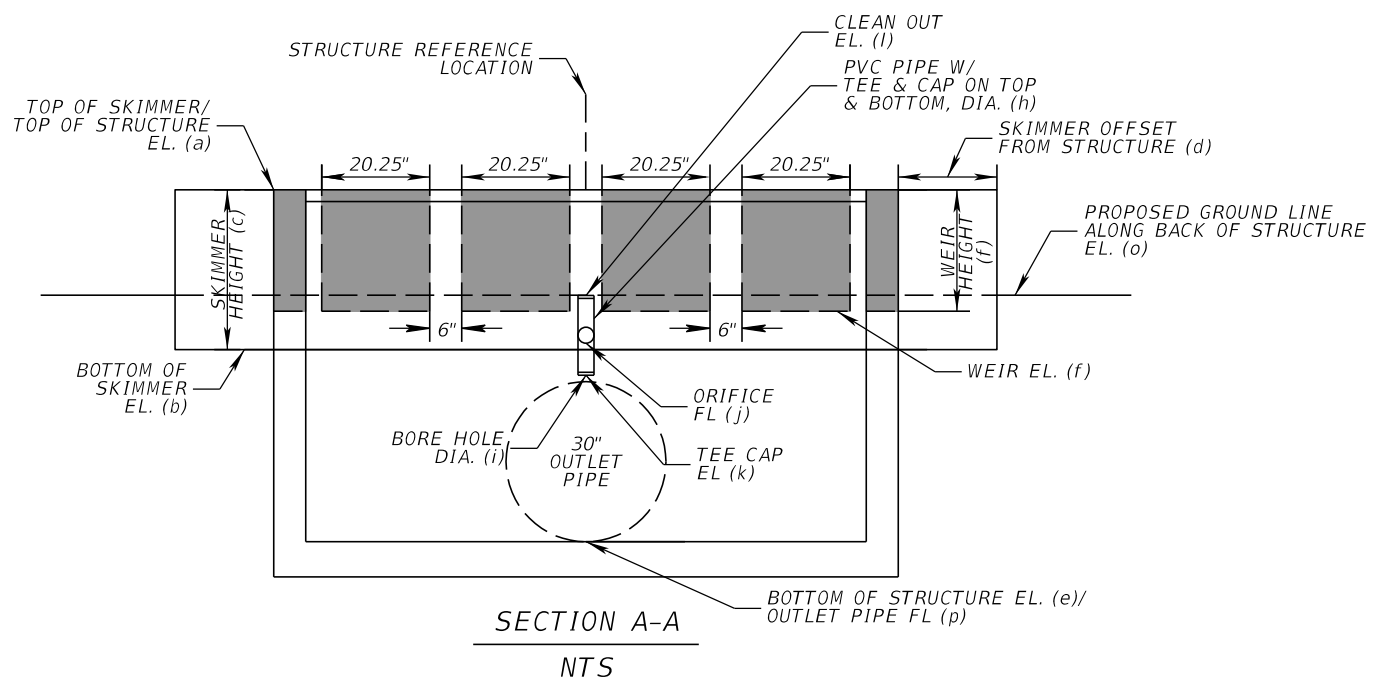
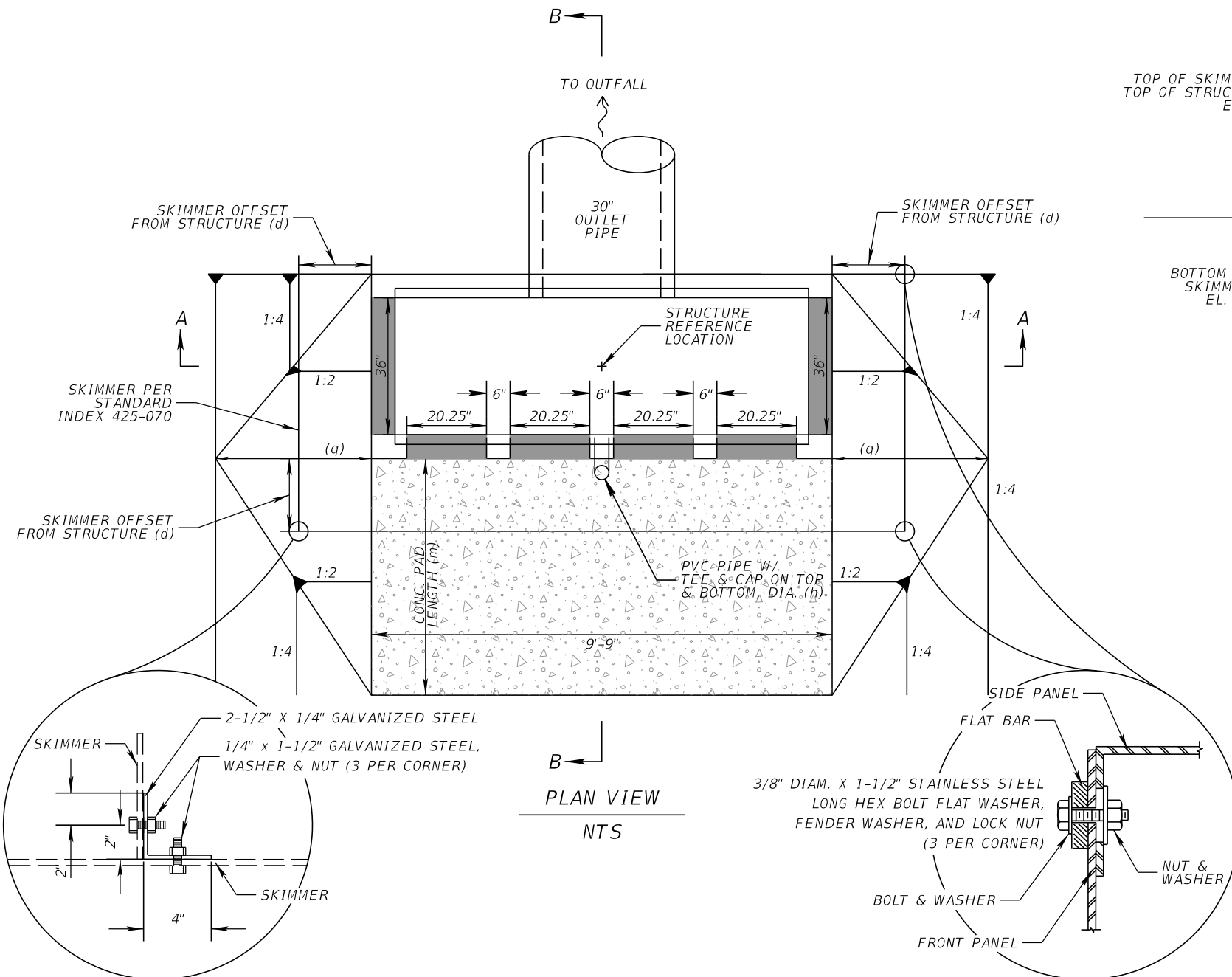
SECTION A-A
NTS



SECTION B-B
NTS

NOTE: THE COST OF ALL APPURTANCES IS INCLUDED IN THE TOTAL COST OF THE STRUCTURES

REVISIONS				SEAN CARRIGAN, P.E. P.E. LICENSE NUMBER 73041 DEWBERRY ENGINEERS INC. 800 NORTH MAGNOLIA AVE., SUITE 1000 ORLANDO, FL 32803	POLK COUNTY ROADS AND DRAINAGE DIVISION			SHEET NO. 285
DATE	DESCRIPTION	DATE	DESCRIPTION		ROAD NO.	COUNTY	PROJECT NO.	
					CR 557	POLK	18-73	



STRUCTURE	STATION	OFFSET	CHAIN	TYPE	TOP OF SKIMMER/ TOP OF STRUCTURE EL. (a)	BOTTOM OF SKIMMER EL. (b)	SKIMMER HEIGHT (c)	SKIMMER OFFSET (d)	BOTTOM OF STRUCT. EL. (e)	WEIR EL. (f)	WEIR HEIGHT (g)	TOTAL WEIR WIDTH
OCS-3A	1284+99.78	330.66 LT	☉ CR557	H-Mod	132.0 ft	129.50 ft	30 in	18.5 in	126.5 ft	130.1 ft	22.8 in	153 in
OCS-5	1388+38.14	231.16 RT	☉ CR557	H-Mod	134.0 ft	131.17 ft	34 in	18.5 in	128.4 ft	131.8 ft	26.4 in	153 in
OCS-6	1421+40.92	280.29 RT	☉ CR557	H-Mod	134.0 ft	131.50 ft	30 in	18.5 in	128.2 ft	132.0 ft	24.0 in	153 in

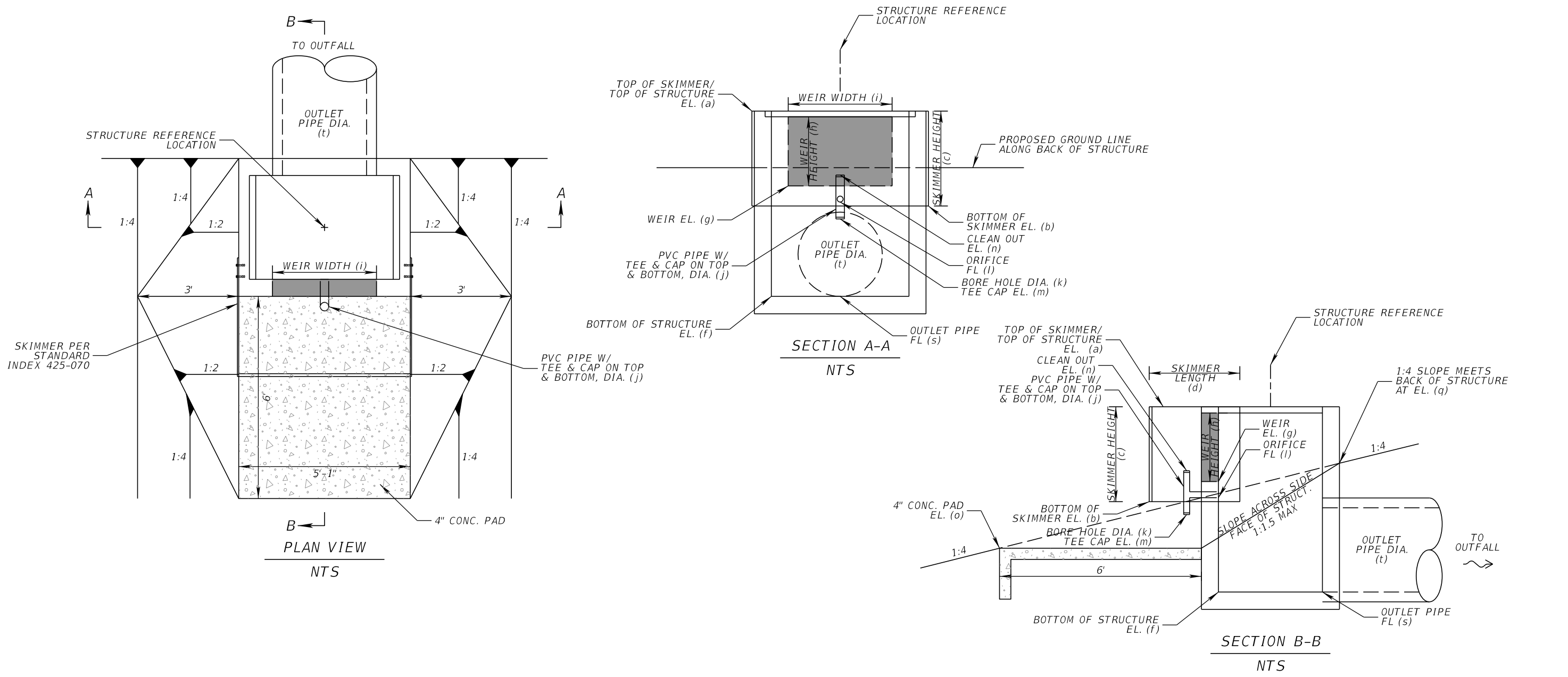
STRUCTURE	PVC COUNT	PVC PIPE DIA. (h)	BORE HOLE DIA. (i)	ORIFICE FL (j)	TEE CAP EL. (k)	CLEAN OUT EL. (l)	CONC. PAD EL. (m)	CONC. PAD LENGTH (n)	GRND EL. @ BACK OF STRUCT. (o)	OUTLET PIPE FL (p)	OUTLET PIPE DIA.	NO. OF BARRELS	TRANS. WIDTH (q)	GRATE
OCS-3A	1	3 in	2.25 in	129.6 ft	129.1 ft	130.4 ft	128.1 ft	6.00 ft	130.60 ft	126.5 ft	30 in	1	3 ft	Yes (4)
OCS-5	1	2 in	2.00 in	131.5 ft	131.0 ft	132.2 ft	130.0 ft	6.00 ft	132.50 ft	128.4 ft	30 in	1	3 ft	Yes (4)
OCS-6	1	2 in	2.00 in	131.5 ft	131.0 ft	132.2 ft	130.0 ft	6.00 ft	132.50 ft	128.2 ft	30 in	1	3 ft	Yes (4)

NOTE: THE COST OF ALL APPURTANCES IS INCLUDED IN THE TOTAL COST OF THE STRUCTURES

REVISIONS				SEAN CARRIGAN, P.E. P.E. LICENSE NUMBER 73041 DEWBERRY ENGINEERS INC. 800 NORTH MAGNOLIA AVE., SUITE 1000 ORLANDO, FL 32803	POLK COUNTY ROADS AND DRAINAGE DIVISION			SHEET NO. 286
DATE	DESCRIPTION	DATE	DESCRIPTION		ROAD NO.	COUNTY	PROJECT NO.	
					CR 557	POLK	18-73	

DRAINAGE DETAILS

THE OFFICIAL RECORD OF THIS SHEET IS THE ELECTRONIC FILE DIGITALLY SIGNED AND SEALED UNDER RULE 61G15-23.004, F.A.C.



STRUCTURE	STATION	OFFSET	CHAIN	TYPE	TOP OF SKIMMER/ TOP OF STRUCTURE EL. (a)	BOTTOM OF SKIMMER EL. (b)	SKIMMER HEIGHT (c)	SKIMMER LENGTH (d)	BOTTOM OF STRUCT. EL. (f)	WEIR EL. (g)	WEIR HEIGHT (h)	WEIR WIDTH (i)
OCS-3B	1318+38.08	396.50 LT	CL CR557	D-Mod	132.0 ft	129.67 ft	28 in	31 in	126.6 ft	130.3 ft	20.4 in	48 in
OCS-7			CL CR560	D-Mod	134.3 ft	131.47 ft	34 in	31 in	128.8 ft	132.1 ft	12.0 in	37 in

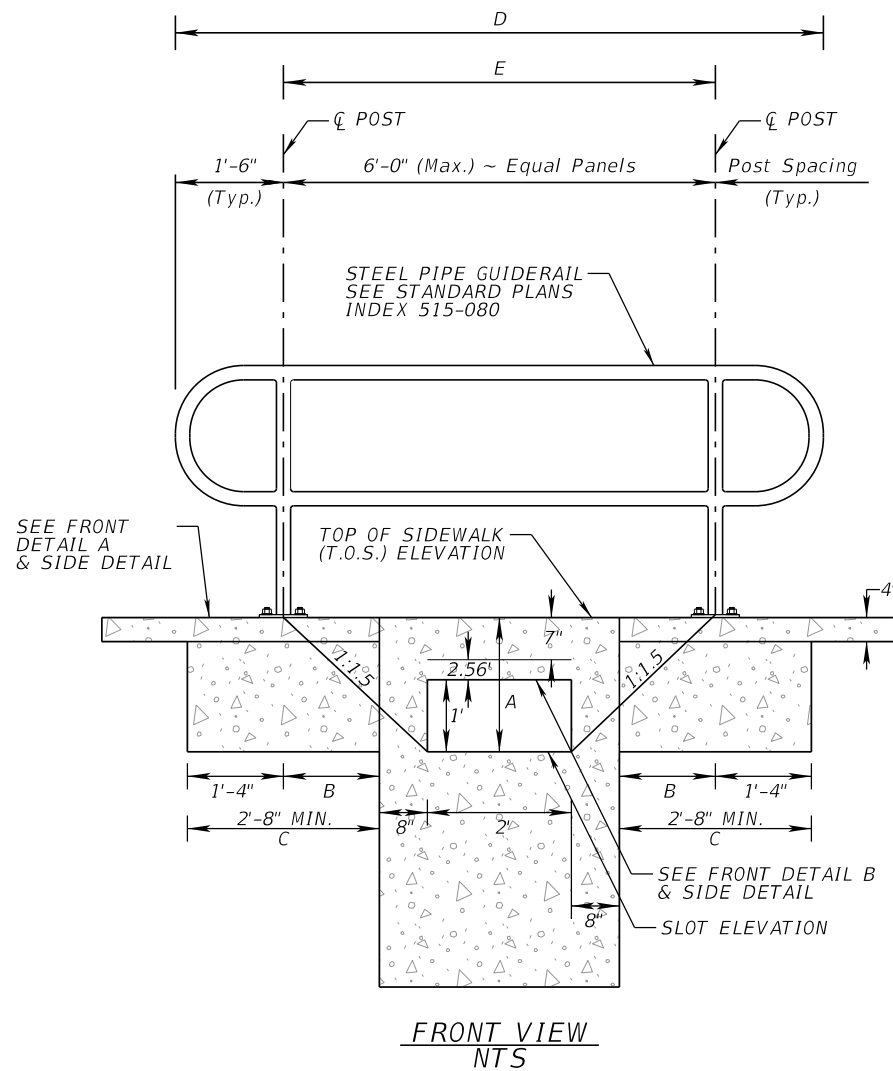
STRUCTURE	PVC COUNT	PVC PIPE DIA. (j)	BORE HOLE DIA. (k)	ORIFICE FL (l)	TEE CAP EL. (m)	CLEAN OUT EL. (n)	CONC. PAD EL. (o)	GRND EL. @ BACK OF STRUCT. (q)	CONC. PAD LENGTH (p)	MOUND OVER EL. (r)	OUTLET PIPE FL (s)	OUTLET PIPE DIA. (t)	TRANS. WIDTH (u)	GRATE
OCS-3B	1	3 in	1.81 in	129.6 ft	129.1 ft	130.4 ft	128.1 ft	130.60 ft	6.00 ft	N/A	126.6 ft	30 in	3.00 ft	Yes
OCS-7	1	3 in	2.13 in	131.6 ft	131.1 ft	132.4 ft	130.1 ft	132.60 ft	6.00 ft	N/A	128.8 ft	30 in	3.00 ft	Yes

NOTE: THE COST OF ALL APPURTANCES IS INCLUDED IN THE TOTAL COST OF THE STRUCTURES

REVISIONS				SEAN CARRIGAN, P.E. P.E. LICENSE NUMBER 73041 DEWBERRY ENGINEERS INC. 800 NORTH MAGNOLIA AVE., SUITE 1000 ORLANDO, FL 32803	POLK COUNTY ROADS AND DRAINAGE DIVISION			SHEET NO. 287
DATE	DESCRIPTION	DATE	DESCRIPTION		ROAD NO.	COUNTY	PROJECT NO.	
					CR 557	POLK	18-73	

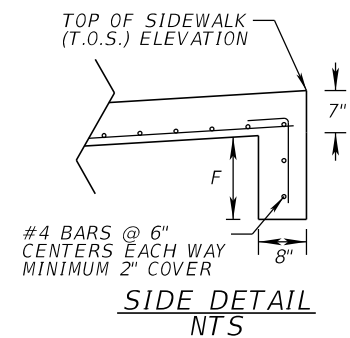
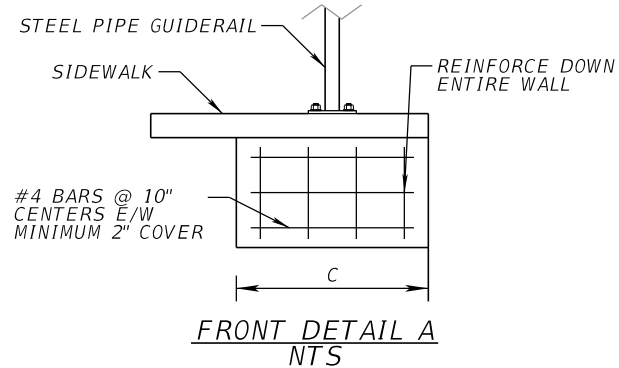
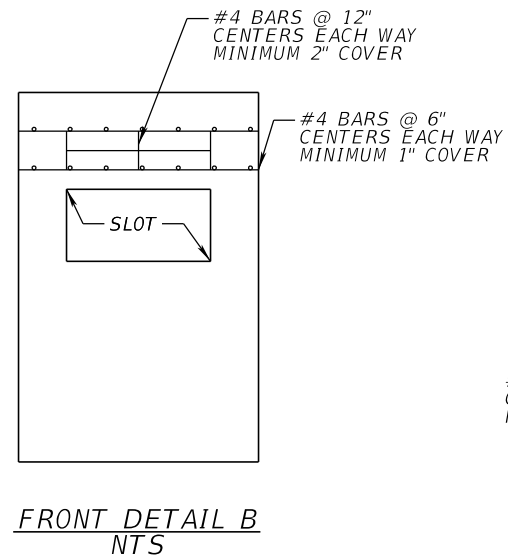
THE OFFICIAL RECORD OF THIS SHEET IS THE ELECTRONIC FILE DIGITALLY SIGNED AND SEALED UNDER RULE 61G15-23.004, F.A.C.

BACK OF SIDEWALK
INLET DETAIL



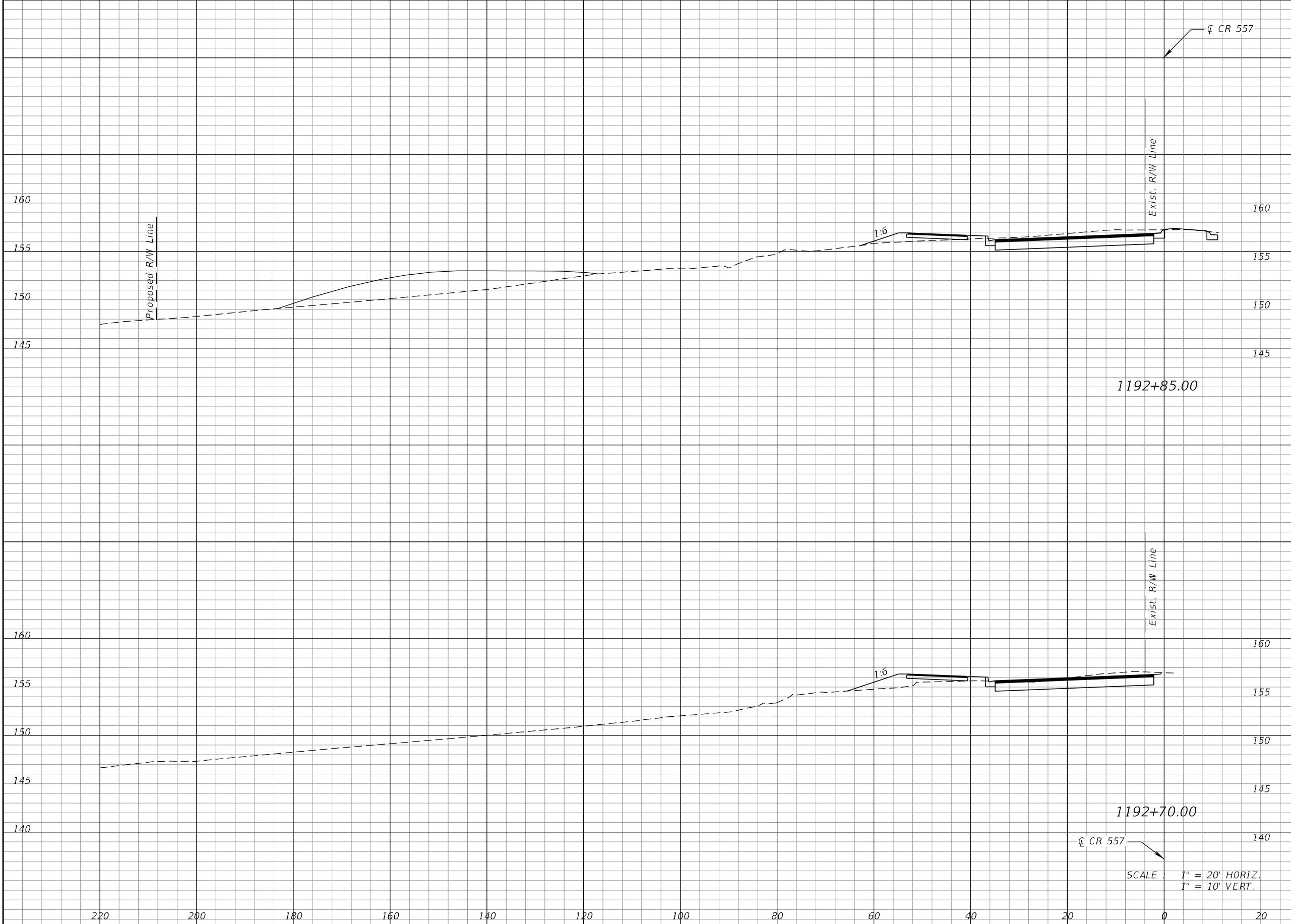
STRUCT. NO.	STATION	A (FT)	B (FT)	C (FT)	D (FT)	E (FT)	F (FT)	T.O.S. EL. (FT)	SLOT EL. (FT)
S-228	1254+00.00	4.14	5.54	6.88	17	14	2.56	161.04	156.90
0-402	1309+40.00	2.82	3.57	4.90	13	10	1.24	136.38	133.55
0-403	1311+20.00	2.66	3.32	4.66	13	10	1.08	136.86	134.20
0-404	1311+60.00	3.54	4.64	5.98	16	13	1.96	137.20	133.66
0-405	1313+00.00	2.23	2.68	4.01	12	9	0.65	136.80	134.57
0-408	1315+50.00	1.58	1.70	3.04	10	7	0.00	136.65	135.07
0-409	1316+00.00	1.58	1.70	3.04	10	7	0.00	137.02	135.44
0-410	1316+60.00	2.82	3.56	4.90	13	10	1.24	136.98	134.16
0-411	1317+50.00	3.23	4.18	5.51	15	12	1.65	137.25	134.02
0-412	1319+00.00	2.35	2.86	4.19	12	9	0.77	137.92	135.57
0-413	1320+00.00	4.10	5.48	6.82	17	14	2.52	137.39	133.29
0-414	1321+72.00	3.70	4.88	6.22	16	13	2.12	137.10	133.40
0-415	1322+00.00	3.33	4.33	5.66	15	12	1.75	136.79	133.46
0-416	1323+70.00	2.76	3.47	4.81	13	10	1.18	136.40	133.64
0-417	1324+38.00	4.34	5.84	7.18	18	15	2.76	136.83	132.49
0-418	1324+50.00	1.87	2.14	3.47	11	8	0.29	136.65	134.78
0-419	1326+00.00	3.31	4.30	5.63	15	12	1.73	137.10	133.79
0-420	1326+60.00	4.49	6.07	7.40	18	15	2.91	137.50	133.01
0-421	1327+40.00	3.98	5.30	6.64	17	14	2.40	137.28	133.30
0-422	1328+70.00	3.73	4.93	6.26	16	13	2.15	137.11	133.38
0-423	1329+30.00	2.91	3.70	5.03	14	11	1.33	136.71	133.80
0-424	1330+00.00	3.87	5.14	6.47	17	14	2.29	136.72	132.85

* SEE PLAN VIEW FOR STEEL PIPE GUIDERAIL LOCATIONS AND LIMITS



NOTES:
 1. CLASS 1 CONCRETE AND REINFORCED STEEL SHALL BE INCLUDED IN UNIT PRICE FOR INLET TYPE C-MOD
 2. THIS BACK OF SIDEWALK DETAIL APPLIES TO S-228 AS SHOWN.
 ALL OTHER BACK OF SIDEWALK INLETS WILL BE CONSTRUCTED AS DETAILED IN FDOT'S STANDARD PLANS INDEX 425-060.

REVISIONS				SEAN CARRIGAN, P.E. P.E. LICENSE NUMBER 73041 DEWBERRY ENGINEERS INC. 800 NORTH MAGNOLIA AVE., SUITE 1000 ORLANDO, FL 32803	POLK COUNTY ROADS AND DRAINAGE DIVISION			SHEET NO. 288
DATE	DESCRIPTION	DATE	DESCRIPTION		ROAD NO.	COUNTY	PROJECT NO.	
					CR 557	POLK	18-73	



Regular		Exc.		Embankment	
A	V	A	V	A	V
0		0		100	0

1192+85.00

1192+70.00

CR 557

SCALE : 1" = 20' HORIZ.
1" = 10' VERT.

REVISIONS			
DATE	DESCRIPTION	DATE	DESCRIPTION

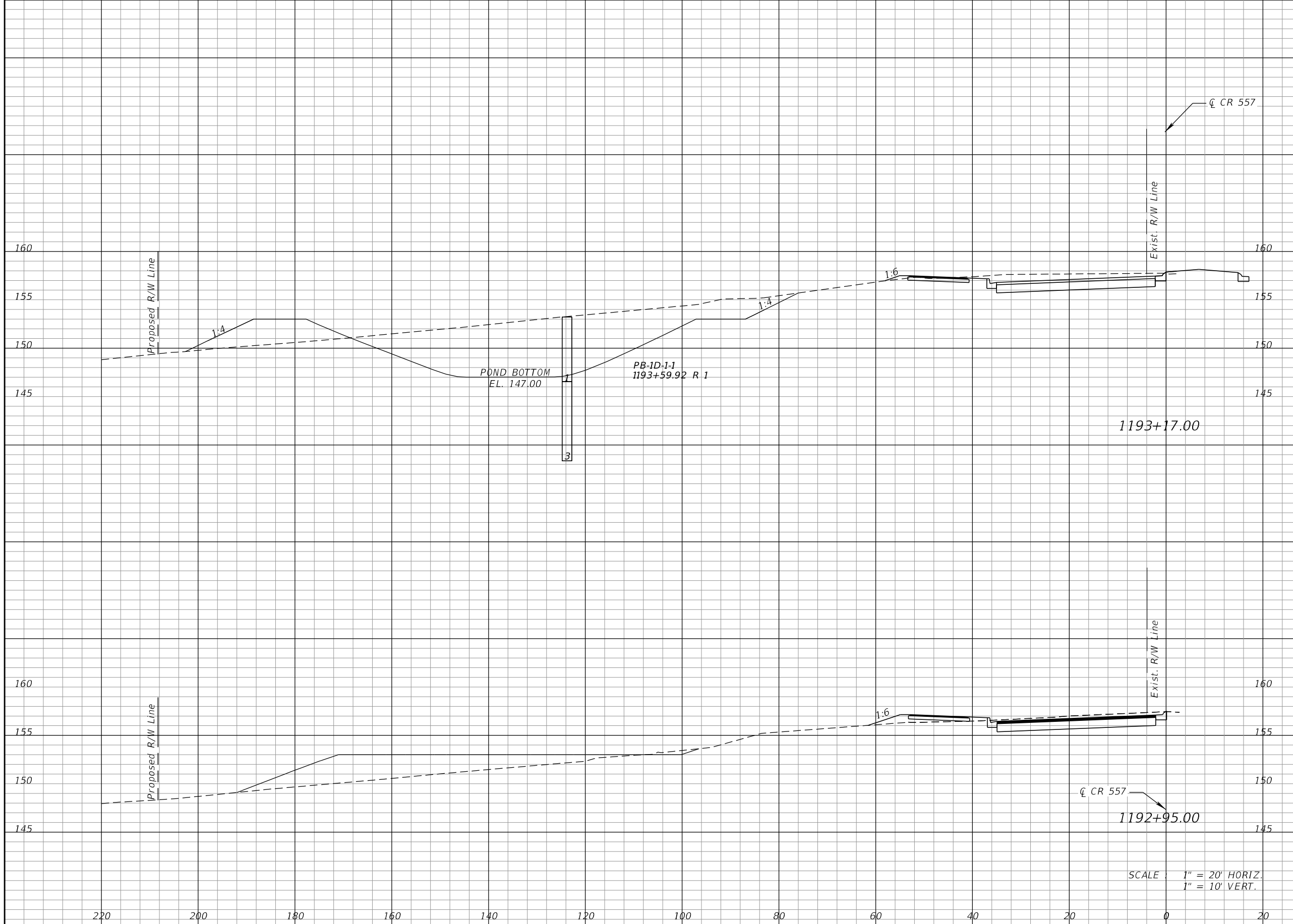
SEAN CARRIGAN, P.E.
P.E. LICENSE NUMBER 73041
DEWBERRY ENGINEERS INC.
800 NORTH MAGNOLIA AVE., SUITE 1000
ORLANDO, FL 32803

POLK COUNTY ROADS AND DRAINAGE DIVISION		
ROAD NO.	COUNTY	PROJECT NO.
CR 557	POLK	18-73

POND CROSS SECTIONS
POND 1A

SHEET NO.
289

THE OFFICIAL RECORD OF THIS SHEET IS THE ELECTRONIC FILE DIGITALLY SIGNED AND SEALED UNDER RULE 61G15-23.004, F.A.C.



Regular		Exc.		Embankment	
A	V	A	V	A	V
325	145	57	81		
2	0	125	42		

SCALE : 1" = 20' HORIZ.
1" = 10' VERT.

REVISIONS			
DATE	DESCRIPTION	DATE	DESCRIPTION

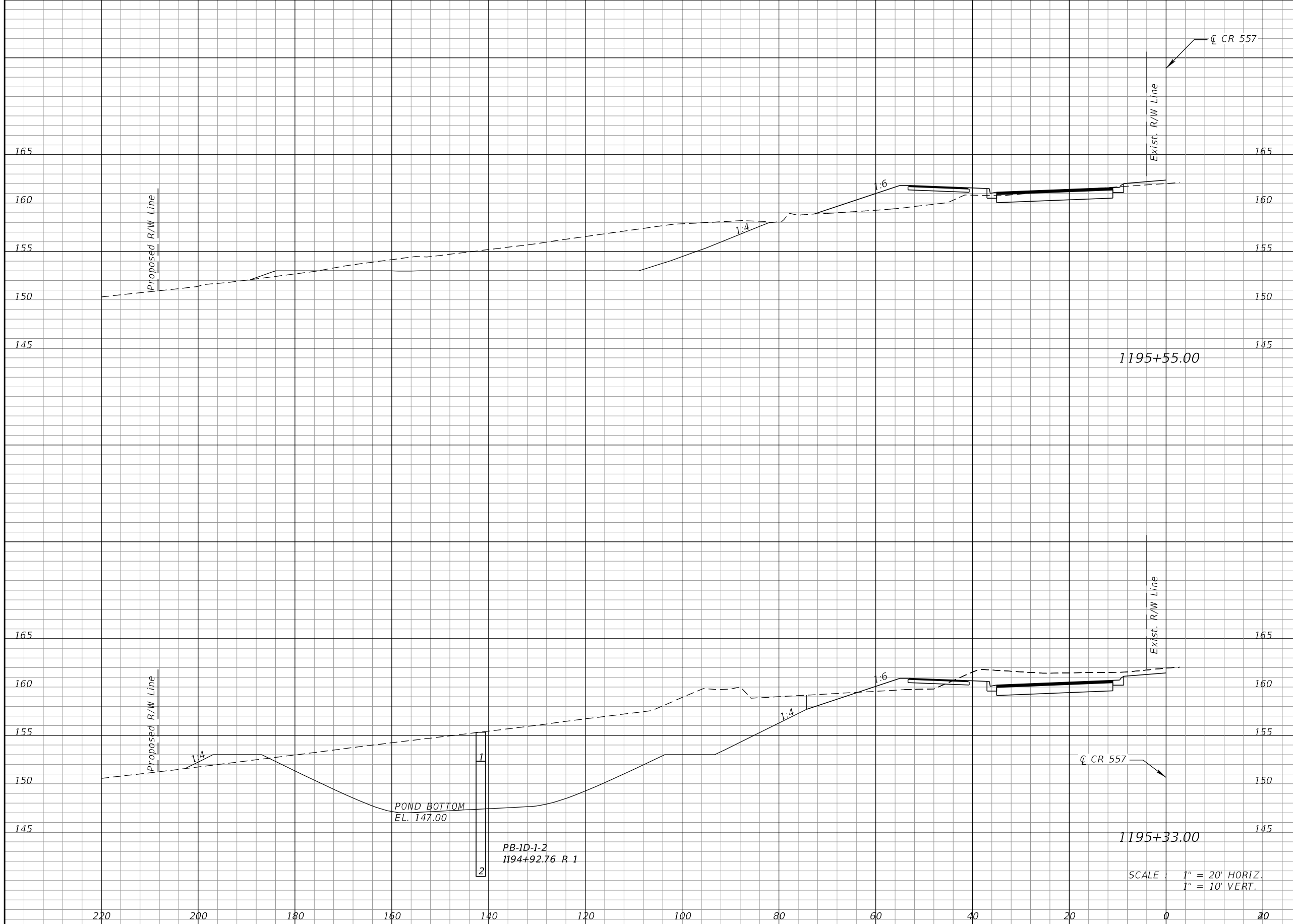
SEAN CARRIGAN, P.E.
P.E. LICENSE NUMBER 73041
DEWBERRY ENGINEERS INC.
800 NORTH MAGNOLIA AVE., SUITE 1000
ORLANDO, FL 32803

POLK COUNTY ROADS AND DRAINAGE DIVISION		
ROAD NO.	COUNTY	PROJECT NO.
CR 557	POLK	18-73

POND CROSS SECTIONS
POND 1A

SHEET NO.
290

THE OFFICIAL RECORD OF THIS SHEET IS THE ELECTRONIC FILE DIGITALLY SIGNED AND SEALED UNDER RULE 61G15-23.004, F.A.C.



Regular		Exc.		Embankment	
A	V	A	V	A	V
211		384		31	
					21
658		3920		16	
					292

SCALE : 1" = 20' HORIZ.
1" = 10' VERT.

REVISIONS			
DATE	DESCRIPTION	DATE	DESCRIPTION

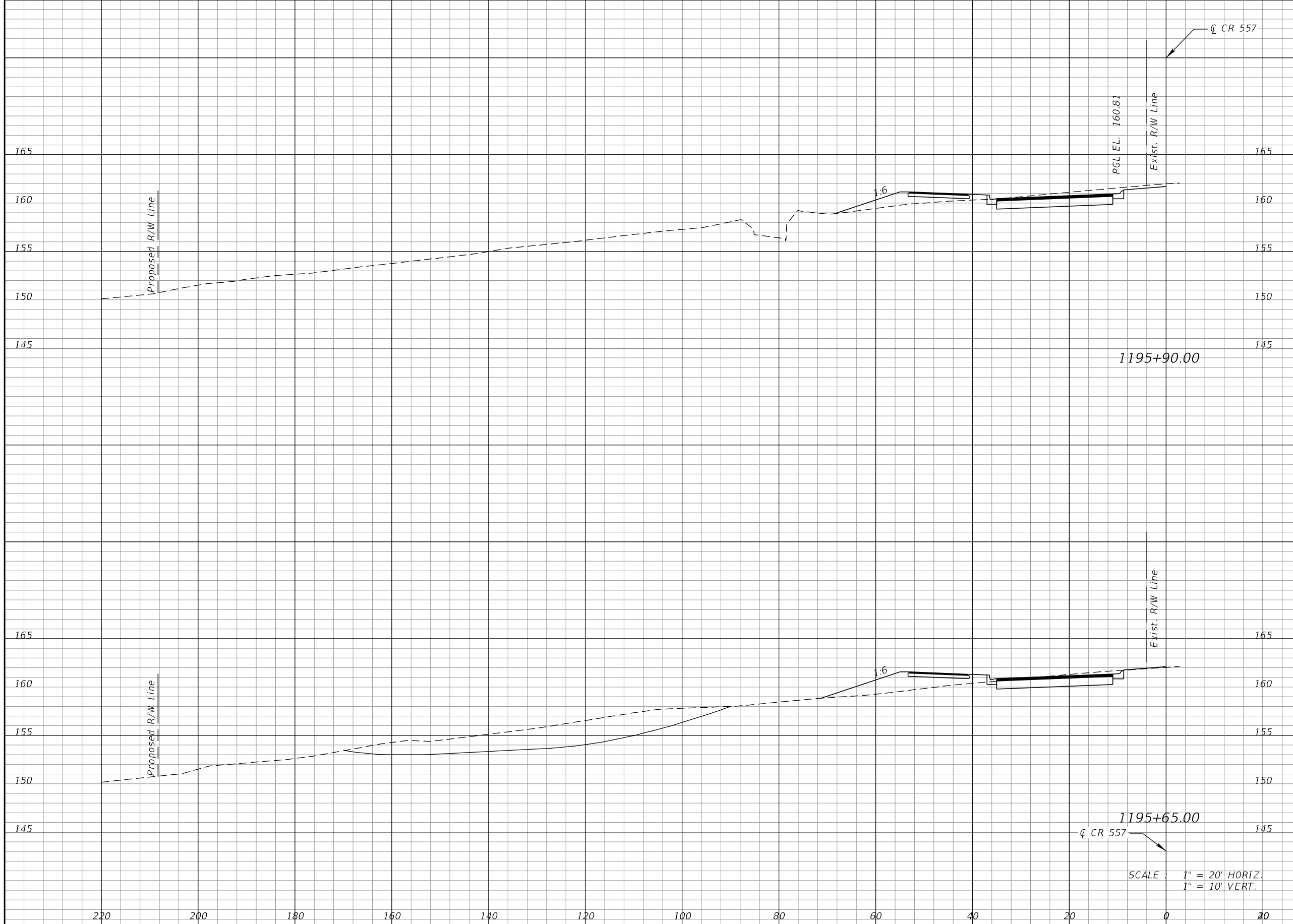
SEAN CARRIGAN, P.E.
P.E. LICENSE NUMBER 73041
DEWBERRY ENGINEERS INC.
800 NORTH MAGNOLIA AVE., SUITE 1000
ORLANDO, FL 32803

POLK COUNTY ROADS AND DRAINAGE DIVISION		
ROAD NO.	COUNTY	PROJECT NO.
CR 557	POLK	18-73

POND CROSS SECTIONS
POND 1A

SHEET NO.
291

THE OFFICIAL RECORD OF THIS SHEET IS THE ELECTRONIC FILE DIGITALLY SIGNED AND SEALED UNDER RULE 61G15-23.004, F.A.C.



Regular		Exc.		Embankment	
A	V	A	V	A	V
132	63	17	9		

SCALE : 1" = 20' HORIZ.
1" = 10' VERT.

REVISIONS			
DATE	DESCRIPTION	DATE	DESCRIPTION

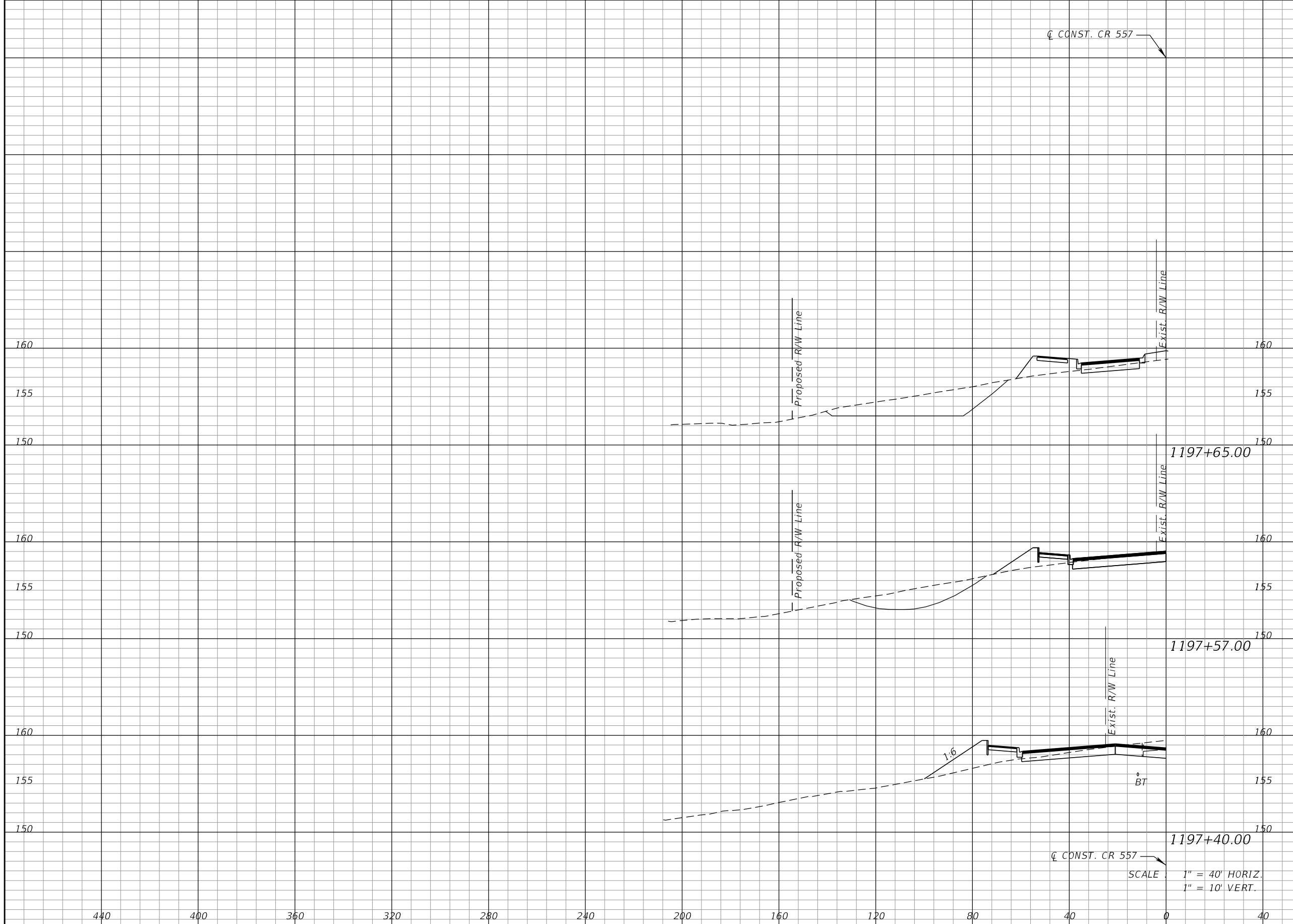
SEAN CARRIGAN, P.E.
P.E. LICENSE NUMBER 73041
DEWBERRY ENGINEERS INC.
800 NORTH MAGNOLIA AVE., SUITE 1000
ORLANDO, FL 32803

POLK COUNTY ROADS AND DRAINAGE DIVISION		
ROAD NO.	COUNTY	PROJECT NO.
CR 557	POLK	18-73

POND CROSS SECTIONS
POND 1A

SHEET NO.
292

THE OFFICIAL RECORD OF THIS SHEET IS THE ELECTRONIC FILE DIGITALLY SIGNED AND SEALED UNDER RULE 61G15-23.004, F.A.C.



Regular		Exc.		Embankment	
A	V	A	V	A	V
126	37	0	0	0	0
76	0	0	0	0	0

REVISIONS			
DATE	DESCRIPTION	DATE	DESCRIPTION

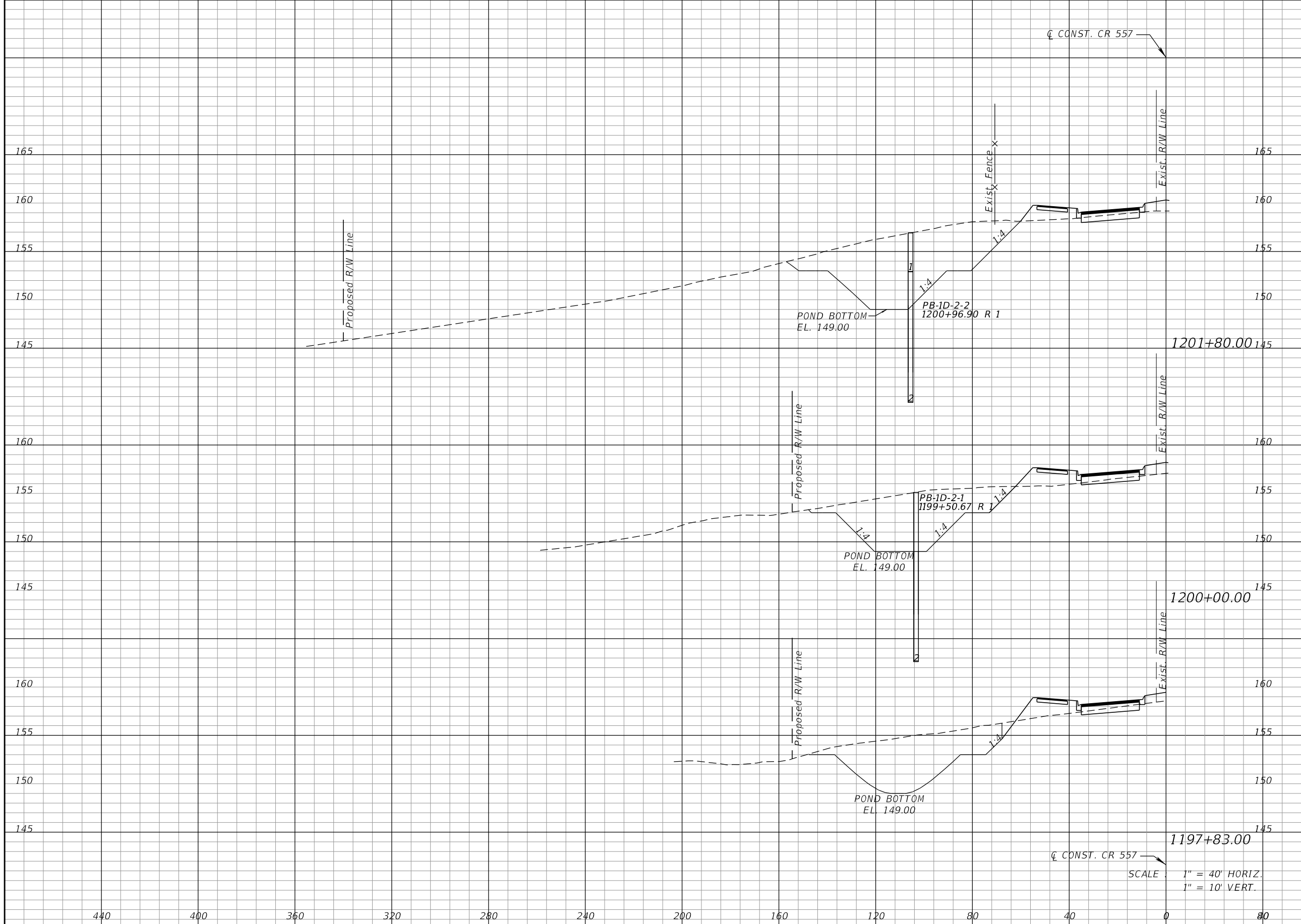
SEAN CARRIGAN, P.E.
 P.E. LICENSE NUMBER 73041
 DEWBERRY ENGINEERS INC.
 800 NORTH MAGNOLIA AVE., SUITE 1000
 ORLANDO, FL 32803

POLK COUNTY ROADS AND DRAINAGE DIVISION		
ROAD NO.	COUNTY	PROJECT NO.
CR 557	POLK	18-73

POND CROSS SECTIONS
POND 1B

SHEET NO.
 293

THE OFFICIAL RECORD OF THIS SHEET IS THE ELECTRONIC FILE DIGITALLY SIGNED AND SEALED UNDER RULE 61G15-23.004, F.A.C.



Regular		Exc.		Embankment	
A	V	A	V	A	V
421			2377	0	0
292			2269	0	33
275			119	8	2

SCALE : 1" = 40' HORIZ.
1" = 10' VERT.

REVISIONS			
DATE	DESCRIPTION	DATE	DESCRIPTION

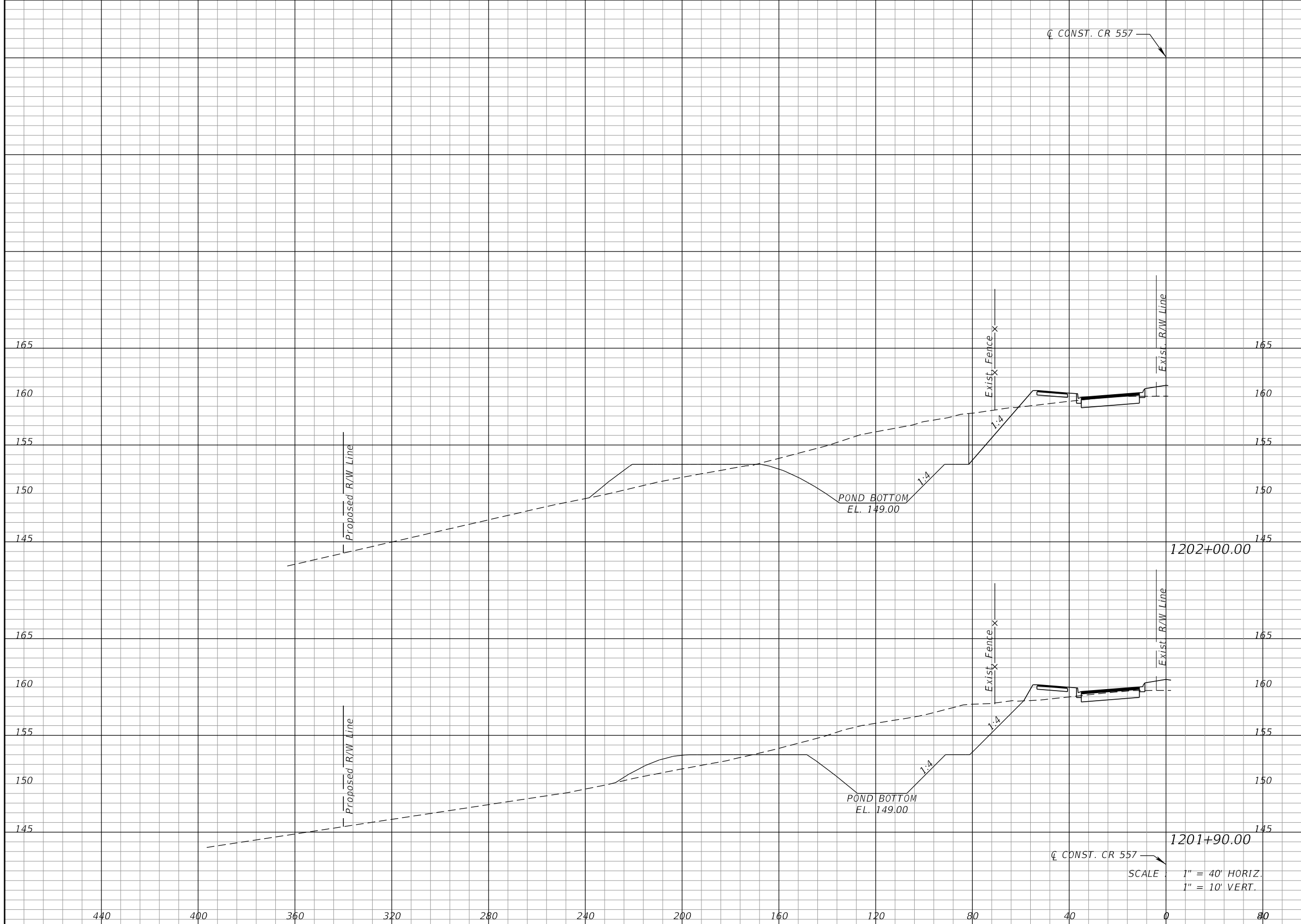
SEAN CARRIGAN, P.E.
P.E. LICENSE NUMBER 73041
DEWBERRY ENGINEERS INC.
800 NORTH MAGNOLIA AVE., SUITE 1000
ORLANDO, FL 32803

POLK COUNTY ROADS AND DRAINAGE DIVISION		
ROAD NO.	COUNTY	PROJECT NO.
CR 557	POLK	18-73

POND CROSS SECTIONS
POND 1B

SHEET NO.
294

THE OFFICIAL RECORD OF THIS SHEET IS THE ELECTRONIC FILE DIGITALLY SIGNED AND SEALED UNDER RULE 61G15-23.004, F.A.C.



Regular		Exc.		Embankment	
A	V	A	V	A	V
499	163	86	23		
458	176	50	10		

REVISIONS			
DATE	DESCRIPTION	DATE	DESCRIPTION

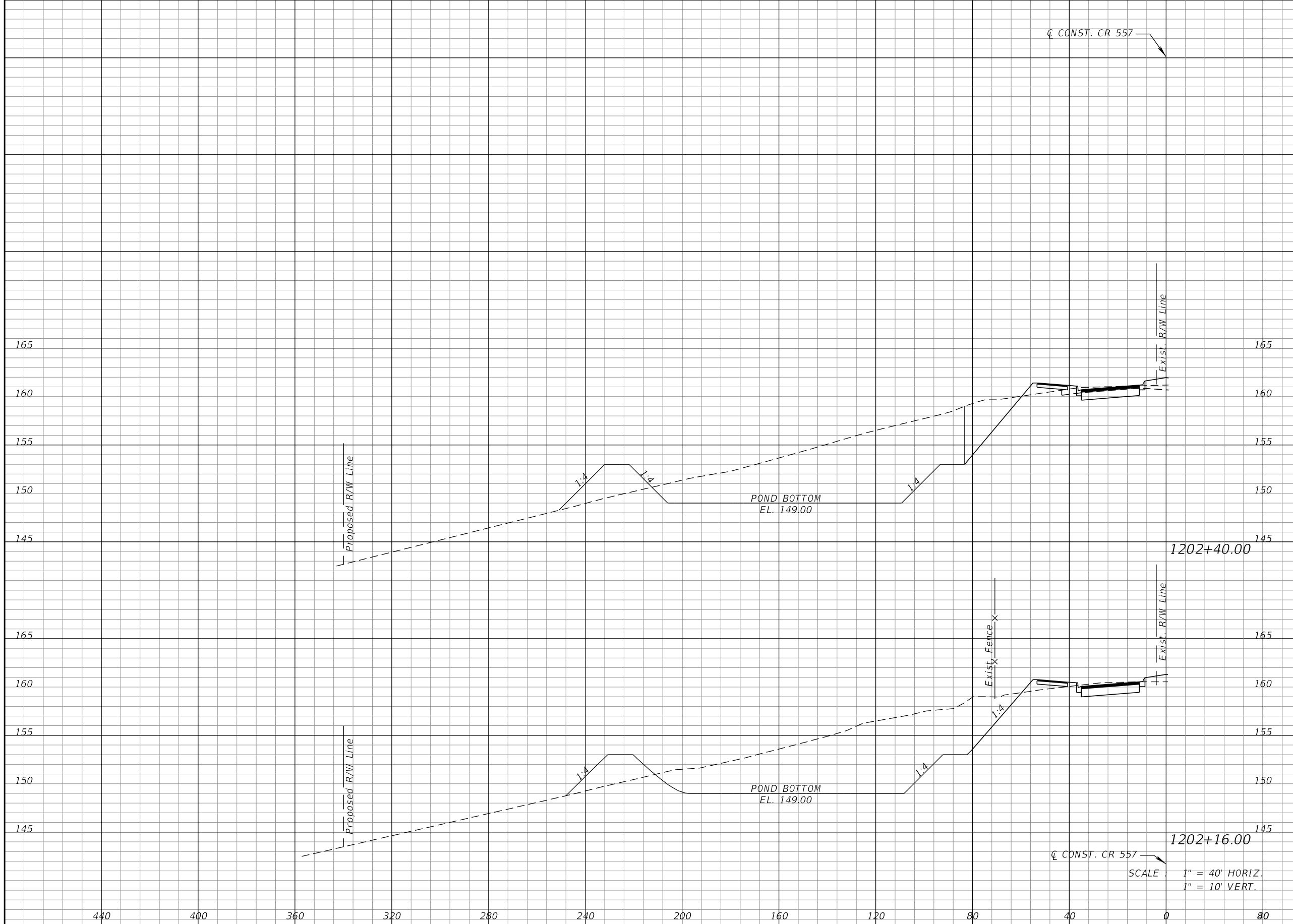
SEAN CARRIGAN, P.E.
P.E. LICENSE NUMBER 73041
DEWBERRY ENGINEERS INC.
800 NORTH MAGNOLIA AVE., SUITE 1000
ORLANDO, FL 32803

POLK COUNTY ROADS AND DRAINAGE DIVISION		
ROAD NO.	COUNTY	PROJECT NO.
CR 557	POLK	18-73

POND CROSS SECTIONS
POND 1B

SHEET NO.
295

THE OFFICIAL RECORD OF THIS SHEET IS THE ELECTRONIC FILE DIGITALLY SIGNED AND SEALED UNDER RULE 61G15-23.004, F.A.C.



Regular		Exc.		Embankment	
A	V	A	V	A	V
719	610	82	67		
698	372	72	49		

REVISIONS			
DATE	DESCRIPTION	DATE	DESCRIPTION

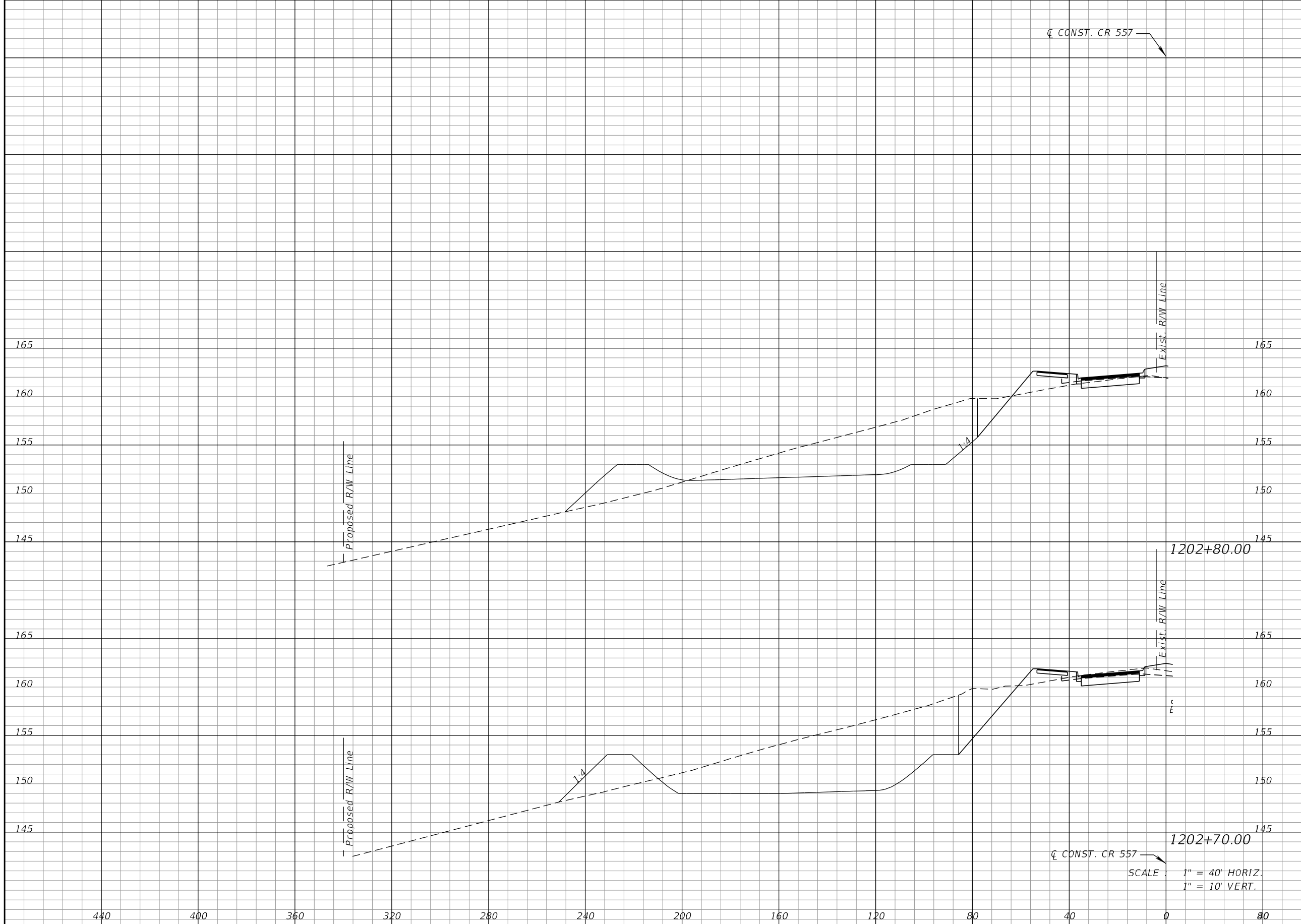
SEAN CARRIGAN, P.E.
P.E. LICENSE NUMBER 73041
DEWBERRY ENGINEERS INC.
800 NORTH MAGNOLIA AVE., SUITE 1000
ORLANDO, FL 32803

POLK COUNTY ROADS AND DRAINAGE DIVISION		
ROAD NO.	COUNTY	PROJECT NO.
CR 557	POLK	18-73

POND CROSS SECTIONS
POND 1B

SHEET NO.
296

THE OFFICIAL RECORD OF THIS SHEET IS THE ELECTRONIC FILE DIGITALLY SIGNED AND SEALED UNDER RULE 61G15-23.004, F.A.C.



Regular		Exc.		Embankment	
A	V	A	V	A	V
446	223	113	40		
702	776	95	97		

REVISIONS			
DATE	DESCRIPTION	DATE	DESCRIPTION

SEAN CARRIGAN, P.E.
P.E. LICENSE NUMBER 73041
DEWBERRY ENGINEERS INC.
800 NORTH MAGNOLIA AVE., SUITE 1000
ORLANDO, FL 32803

POLK COUNTY ROADS AND DRAINAGE DIVISION		
ROAD NO.	COUNTY	PROJECT NO.
CR 557	POLK	18-73

POND CROSS SECTIONS
POND 1B

SHEET NO.
297

☉ CONST. CR 557

Exist. R/W Line

Proposed R/W Line

Exist. R/W Line

Proposed R/W Line

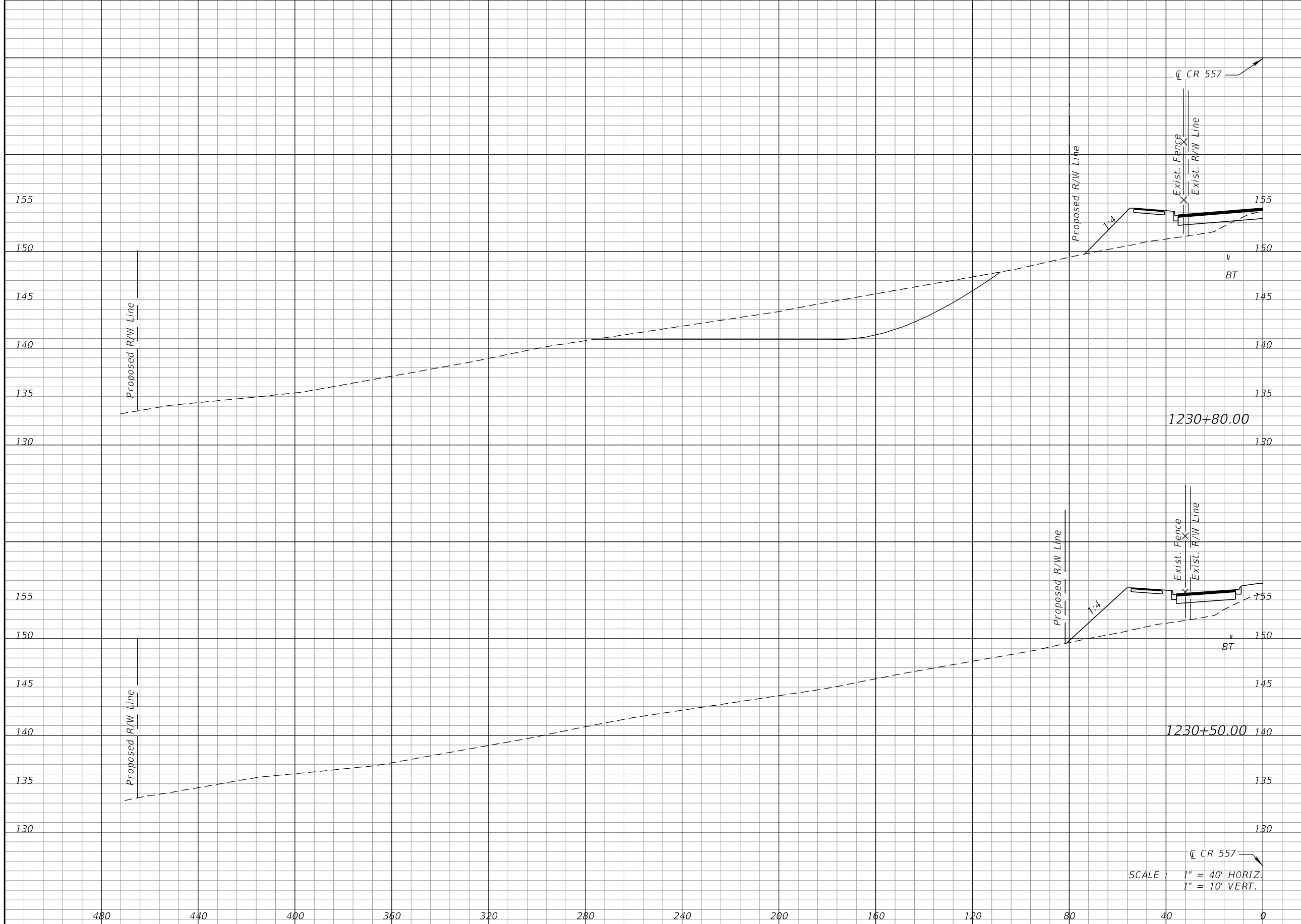
☉ CONST. CR 557

SCALE : 1" = 40' HORIZ.
1" = 10' VERT.

1202+80.00

1202+70.00

THE OFFICIAL RECORD OF THIS SHEET IS THE ELECTRONIC FILE DIGITALLY SIGNED AND SEALED UNDER RULE 61G15-23.004, F.A.C.



Regular		Exc.		Embankment	
A	V	A	V	A	V

REVISIONS			
DATE	DESCRIPTION	DATE	DESCRIPTION

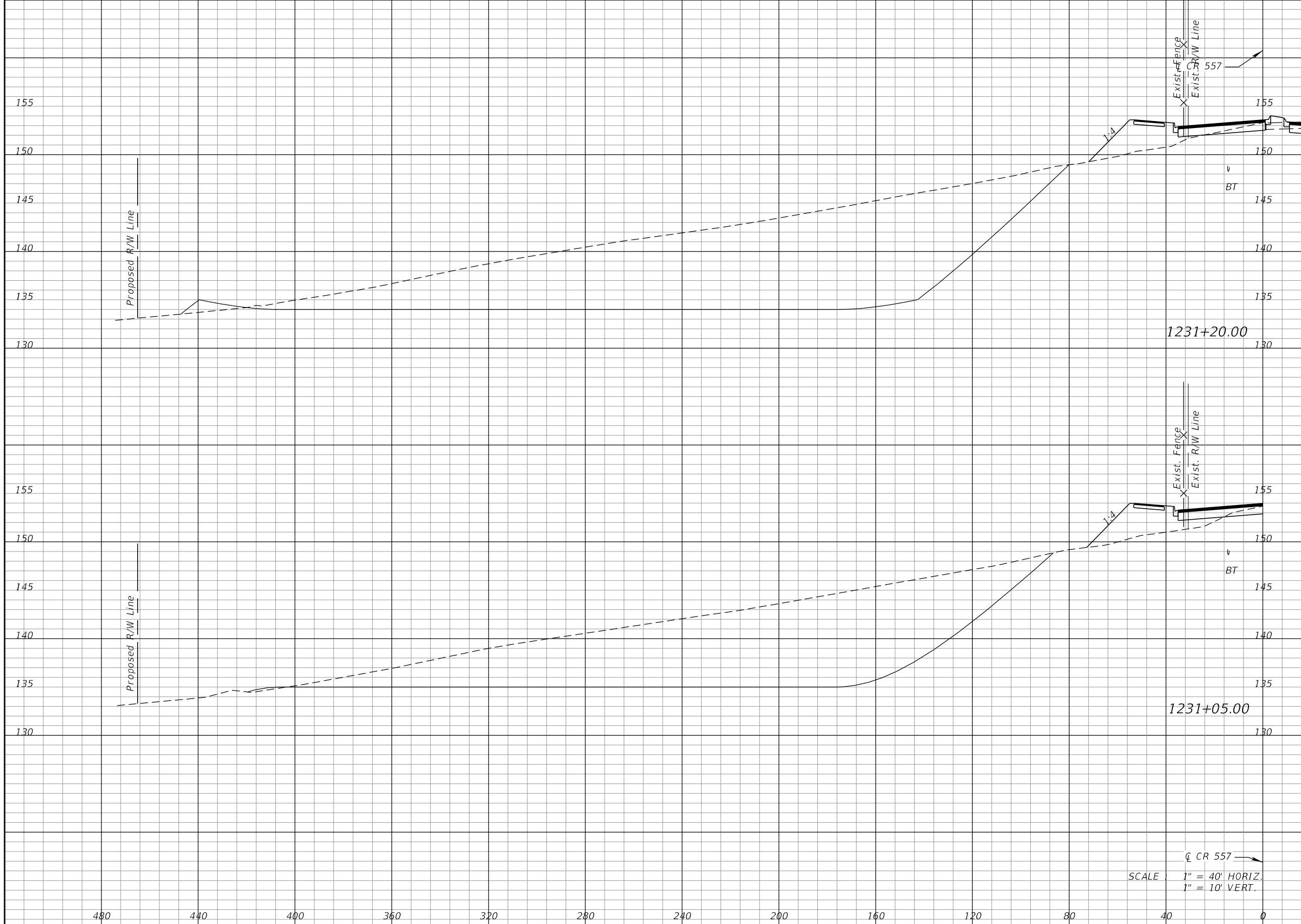
SEAN CARRIGAN, P.E.
P.E. LICENSE NUMBER 73041
DEWBERRY ENGINEERS INC.
800 NORTH MAGNOLIA AVE., SUITE 1000
ORLANDO, FL 32803

POLK COUNTY ROADS AND DRAINAGE DIVISION		
ROAD NO.	COUNTY	PROJECT NO.
CR 557	POLK	18-73

POND CROSS SECTIONS
POND 2

SHEET NO.
300

THE OFFICIAL RECORD OF THIS SHEET IS THE ELECTRONIC FILE DIGITALLY SIGNED AND SEALED UNDER RULE 61G15-23.004, F.A.C.



Regular		Exc.		Embankment	
A	V	A	V	A	V
2049			1040	17	5
1696			0	3	0

CL CR 557 →
 SCALE : 1" = 40' HORIZ.
 1" = 10' VERT.

REVISIONS			
DATE	DESCRIPTION	DATE	DESCRIPTION

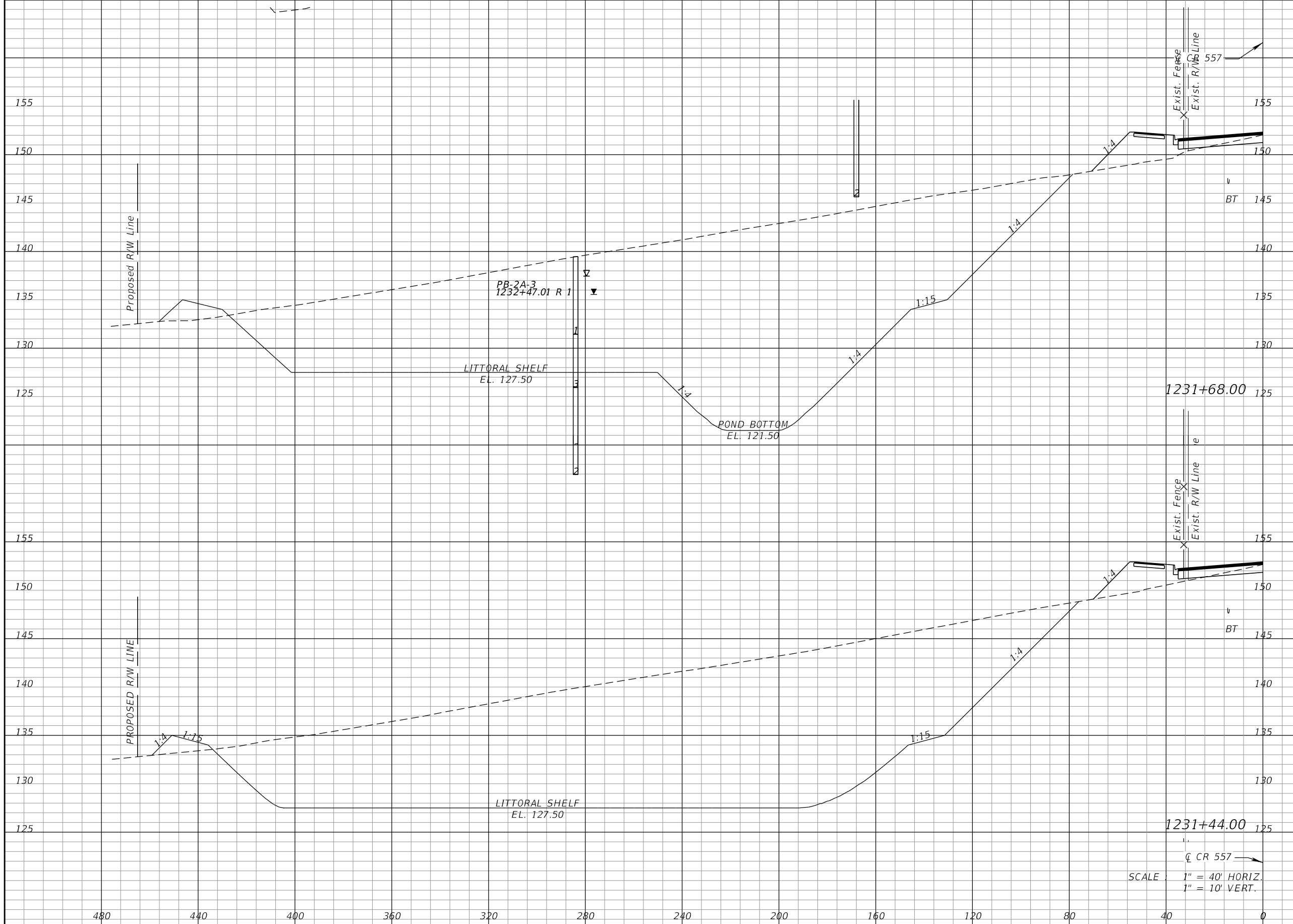
SEAN CARRIGAN, P.E.
 P.E. LICENSE NUMBER 73041
 DEWBERRY ENGINEERS INC.
 800 NORTH MAGNOLIA AVE., SUITE 1000
 ORLANDO, FL 32803

POLK COUNTY ROADS AND DRAINAGE DIVISION		
ROAD NO.	COUNTY	PROJECT NO.
CR 557	POLK	18-73

POND CROSS SECTIONS
POND 2

SHEET NO.
301

THE OFFICIAL RECORD OF THIS SHEET IS THE ELECTRONIC FILE DIGITALLY SIGNED AND SEALED UNDER RULE 61G15-23.004, F.A.C.



Regular		Exc.		Embankment	
A	V	A	V	A	V
3928		3409		36	
				27	
3742		2788		26	
				21	

REVISIONS			
DATE	DESCRIPTION	DATE	DESCRIPTION

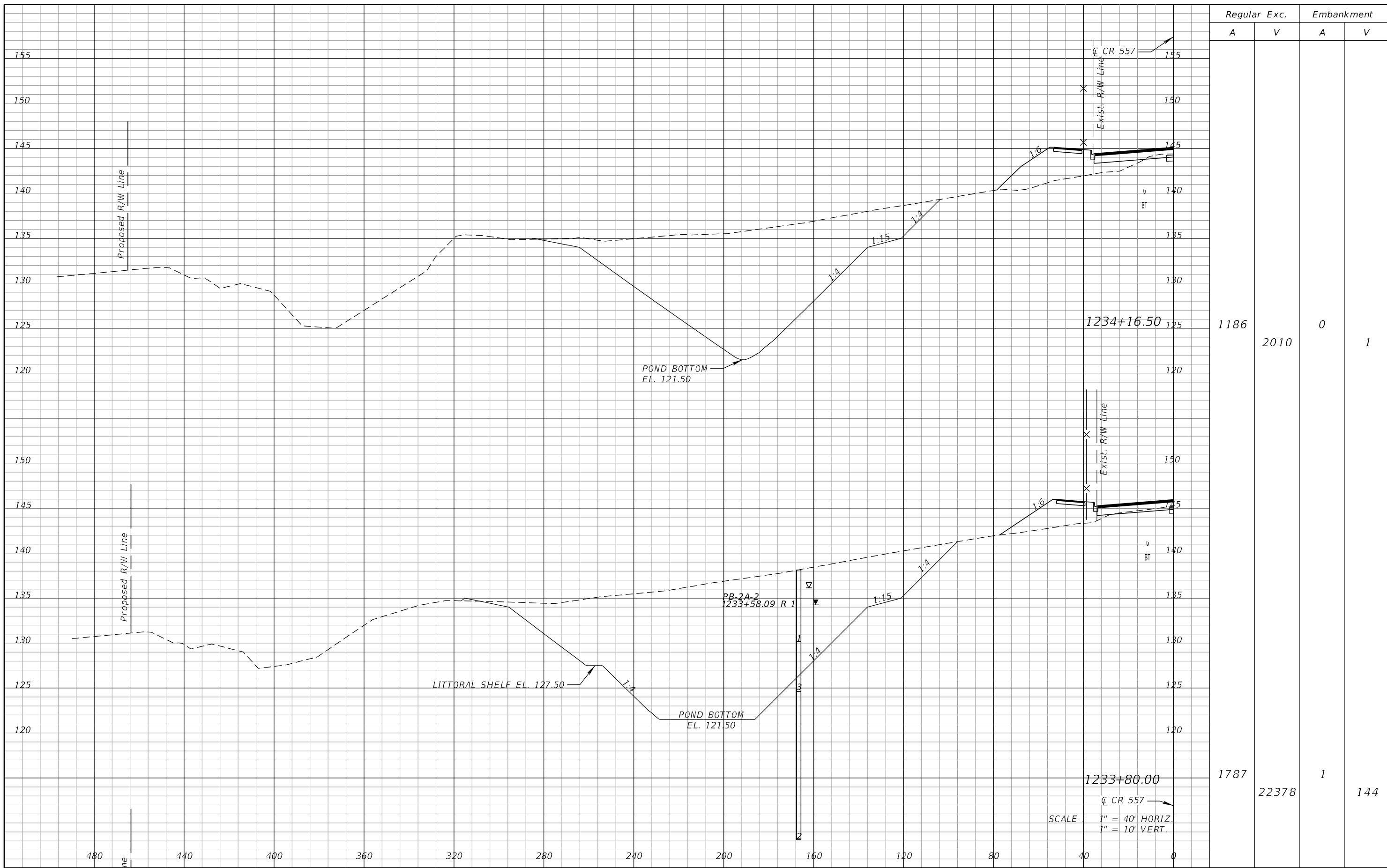
SEAN CARRIGAN, P.E.
P.E. LICENSE NUMBER 73041
DEWBERRY ENGINEERS INC.
800 NORTH MAGNOLIA AVE., SUITE 1000
ORLANDO, FL 32803

POLK COUNTY ROADS AND DRAINAGE DIVISION		
ROAD NO.	COUNTY	PROJECT NO.
CR 557	POLK	18-73

POND CROSS SECTIONS
POND 2

SHEET NO.
302

THE OFFICIAL RECORD OF THIS SHEET IS THE ELECTRONIC FILE DIGITALLY SIGNED AND SEALED UNDER RULE 61G15-23.004, F.A.C.



Regular		Exc.		Embankment	
A	V	A	V	A	V
1186	2010	0	1		
1787	22378	1	144		

SCALE : 1" = 40' HORIZ.
1" = 10' VERT.

REVISIONS			
DATE	DESCRIPTION	DATE	DESCRIPTION

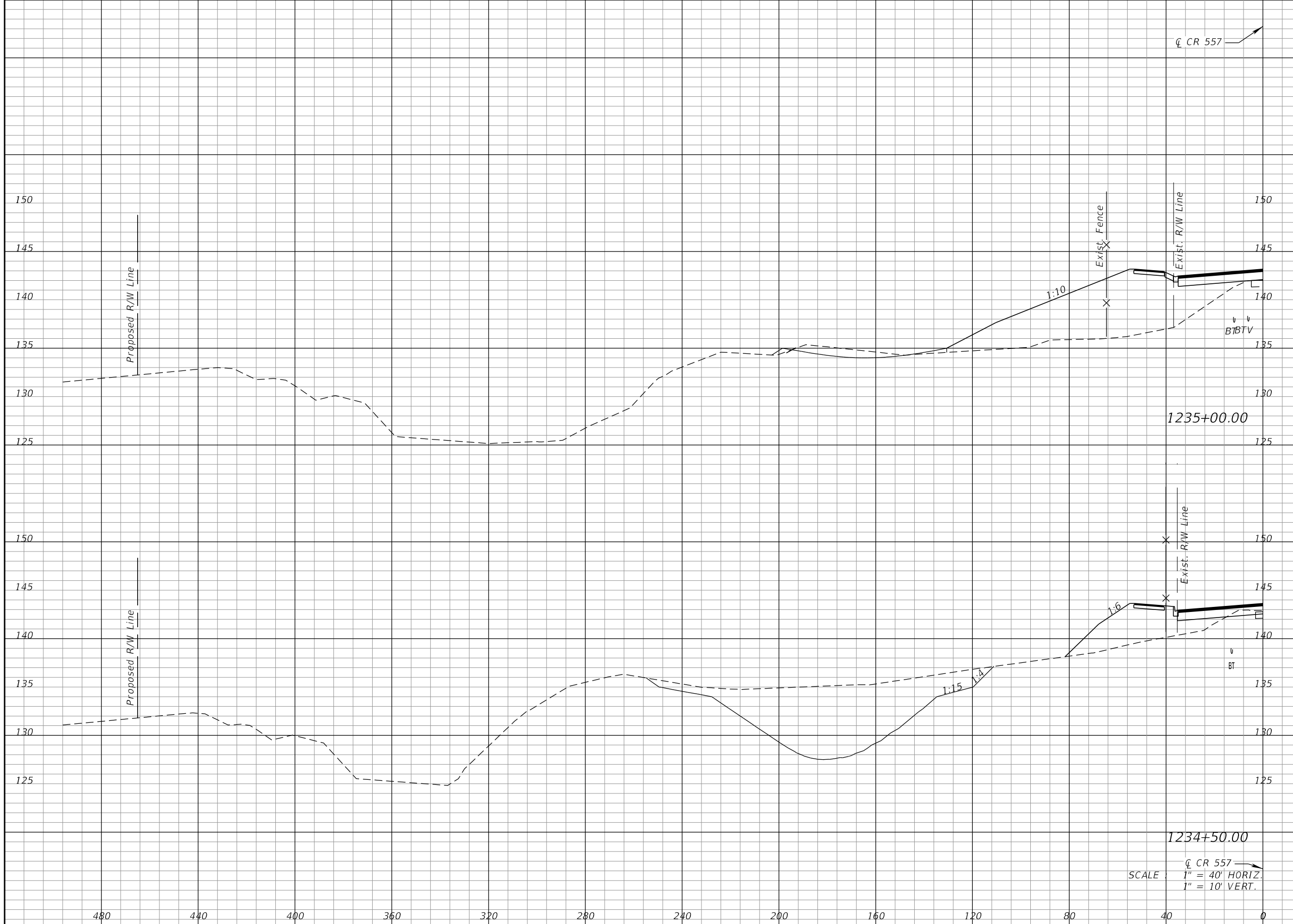
SEAN CARRIGAN, P.E.
P.E. LICENSE NUMBER 73041
DEWBERRY ENGINEERS INC.
800 NORTH MAGNOLIA AVE., SUITE 1000
ORLANDO, FL 32803

POLK COUNTY ROADS AND DRAINAGE DIVISION		
ROAD NO.	COUNTY	PROJECT NO.
CR 557	POLK	18-73

POND CROSS SECTIONS
POND 2

SHEET NO.
303

THE OFFICIAL RECORD OF THIS SHEET IS THE ELECTRONIC FILE DIGITALLY SIGNED AND SEALED UNDER RULE 61G15-23.004, F.A.C.



Regular		Exc.		Embankment	
A	V	A	V	A	V
30		481		300	255
536		1155		0	0

Q CR 557
 SCALE : 1" = 40' HORIZ.
 1" = 10' VERT.

REVISIONS			
DATE	DESCRIPTION	DATE	DESCRIPTION

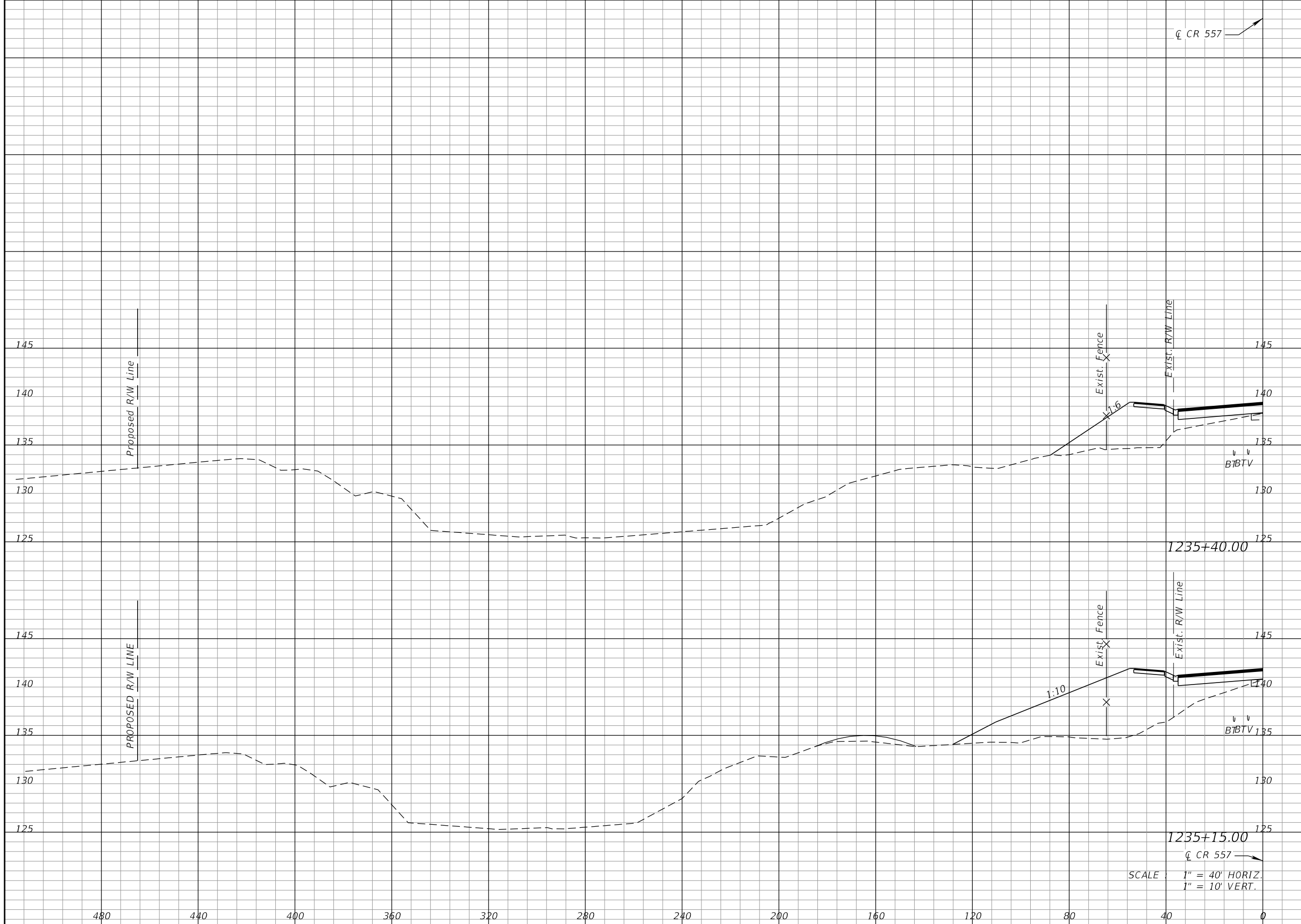
SEAN CARRIGAN, P.E.
 P.E. LICENSE NUMBER 73041
 DEWBERRY ENGINEERS INC.
 800 NORTH MAGNOLIA AVE., SUITE 1000
 ORLANDO, FL 32803

POLK COUNTY ROADS AND DRAINAGE DIVISION		
ROAD NO.	COUNTY	PROJECT NO.
CR 557	POLK	18-73

POND CROSS SECTIONS
POND 2

SHEET
 NO.
304

THE OFFICIAL RECORD OF THIS SHEET IS THE ELECTRONIC FILE DIGITALLY SIGNED AND SEALED UNDER RULE 61G15-23.004, F.A.C.



Regular		Exc.		Embankment	
A	V	A	V	A	V
0		8		16	88

SCALE : 1" = 40' HORIZ.
1" = 10' VERT.

REVISIONS			
DATE	DESCRIPTION	DATE	DESCRIPTION

SEAN CARRIGAN, P.E.
P.E. LICENSE NUMBER 73041
DEWBERRY ENGINEERS INC.
800 NORTH MAGNOLIA AVE., SUITE 1000
ORLANDO, FL 32803

POLK COUNTY ROADS AND DRAINAGE DIVISION		
ROAD NO.	COUNTY	PROJECT NO.
CR 557	POLK	18-73

POND CROSS SECTIONS
POND 2

SHEET NO.
305

THE OFFICIAL RECORD OF THIS SHEET IS THE ELECTRONIC FILE DIGITALLY SIGNED AND SEALED UNDER RULE 61G15-23.004, F.A.C.



Regular		Exc.		Embankment			
A	V	A	V	A	V		
				2799	1155	0	0

REVISIONS			
DATE	DESCRIPTION	DATE	DESCRIPTION

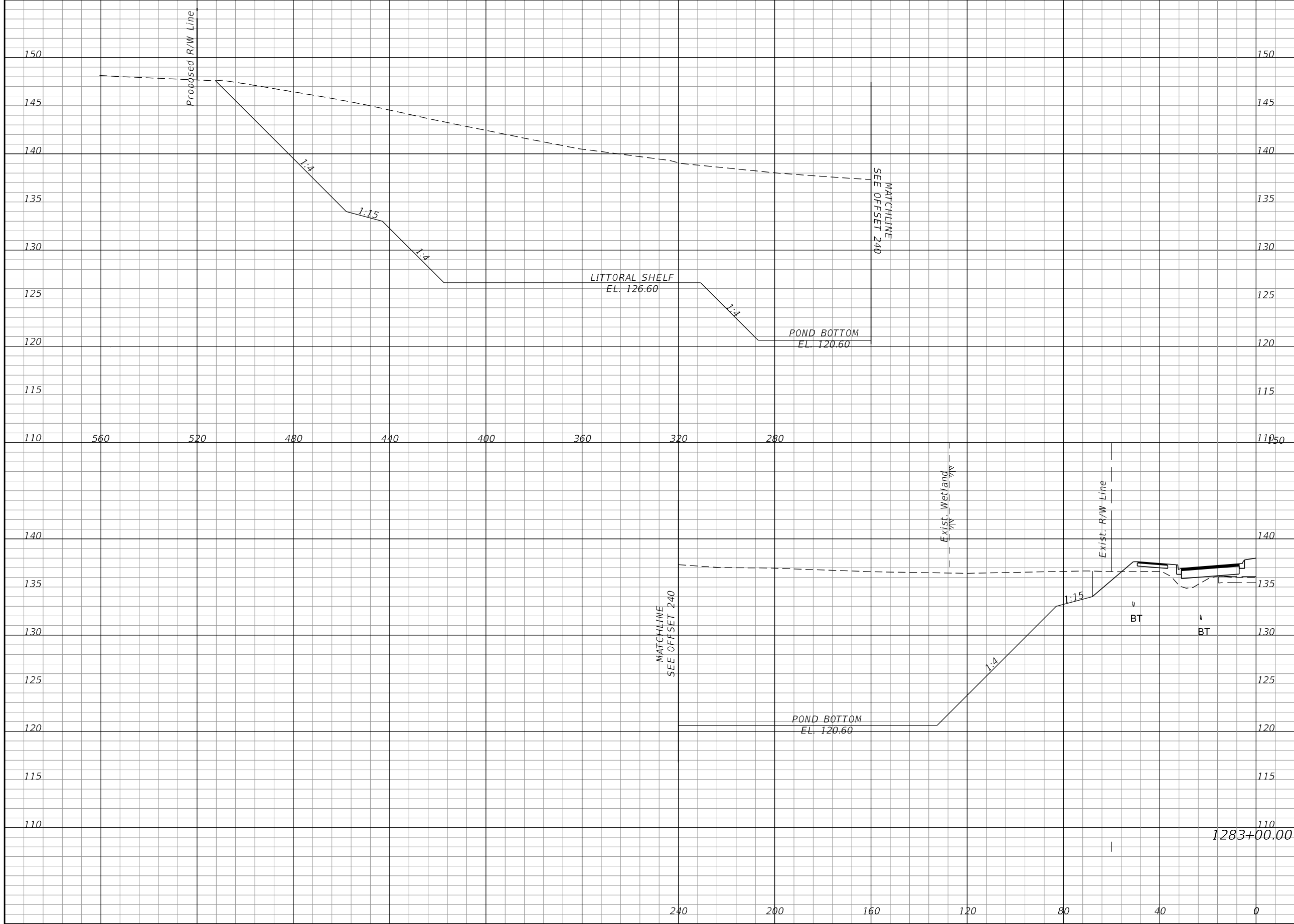
SEAN CARRIGAN, P.E.
P.E. LICENSE NUMBER 73041
DEWBERRY ENGINEERS INC.
800 NORTH MAGNOLIA AVE., SUITE 1000
ORLANDO, FL 32803

POLK COUNTY ROADS AND DRAINAGE DIVISION		
ROAD NO.	COUNTY	PROJECT NO.
CR 557	POLK	18-73

POND CROSS SECTIONS
POND 3

SHEET NO.
308

THE OFFICIAL RECORD OF THIS SHEET IS THE ELECTRONIC FILE DIGITALLY SIGNED AND SEALED UNDER RULE 61G15-23.004, F.A.C.



Regular		Exc.		Embankment	
A	V	A	V	A	V
5441	0	4614	0	0	0

REVISIONS			
DATE	DESCRIPTION	DATE	DESCRIPTION

SEAN CARRIGAN, P.E.
P.E. LICENSE NUMBER 73041
DEWBERRY ENGINEERS INC.
800 NORTH MAGNOLIA AVE., SUITE 1000
ORLANDO, FL 32803

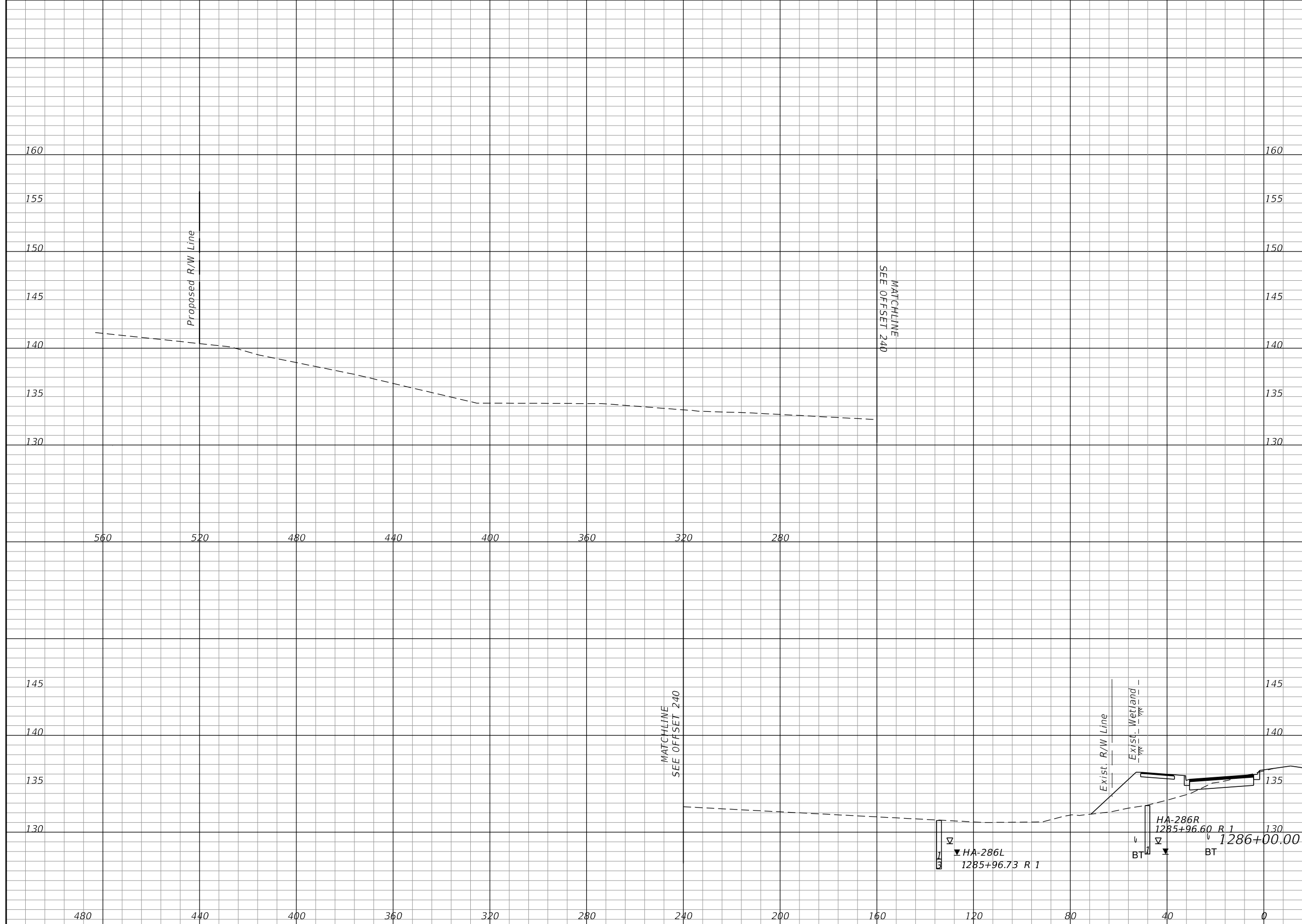
POLK COUNTY ROADS AND DRAINAGE DIVISION		
ROAD NO.	COUNTY	PROJECT NO.
CR 557	POLK	18-73

POND CROSS SECTIONS
POND 3

SHEET NO.
311

THE OFFICIAL RECORD OF THIS SHEET IS THE ELECTRONIC FILE DIGITALLY SIGNED AND SEALED UNDER RULE 61G15-23.004, F.A.C.

Regular		Exc.		Embankment	
A	V	A	V	A	V



520

REVISIONS			
DATE	DESCRIPTION	DATE	DESCRIPTION

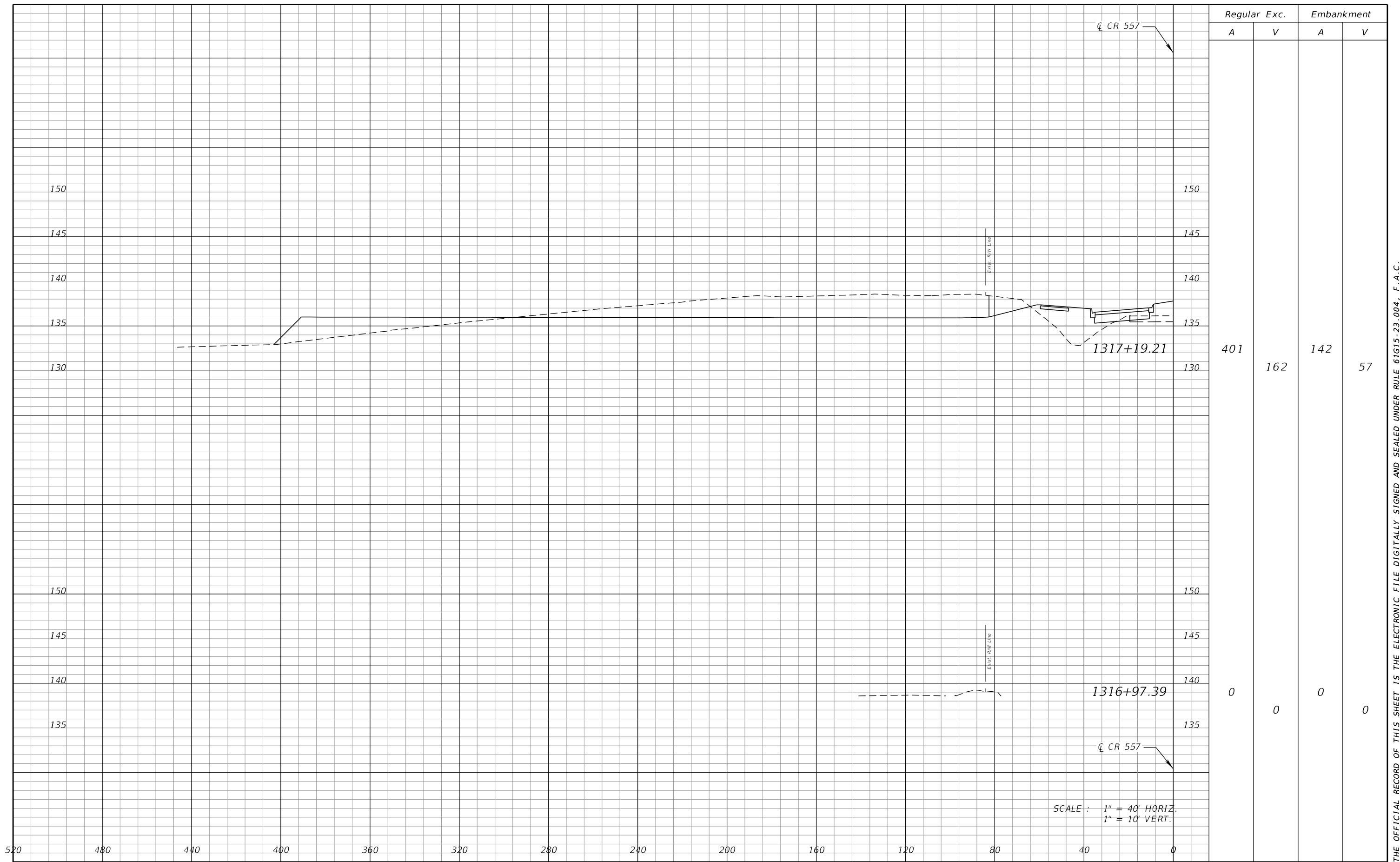
SEAN CARRIGAN, P.E.
 P.E. LICENSE NUMBER 73041
 DEWBERRY ENGINEERS INC.
 800 NORTH MAGNOLIA AVE., SUITE 1000
 ORLANDO, FL 32803

POLK COUNTY ROADS AND DRAINAGE DIVISION		
ROAD NO.	COUNTY	PROJECT NO.
CR 557	POLK	18-73

POND CROSS SECTIONS
POND 3

SHEET NO.
315

THE OFFICIAL RECORD OF THIS SHEET IS THE ELECTRONIC FILE DIGITALLY SIGNED AND SEALED UNDER RULE 61G15-23.004, F.A.C.



Regular		Exc.		Embankment	
A	V	A	V	A	V
401		162		142	57
0		0		0	0

SCALE : 1" = 40' HORIZ.
1" = 10' VERT.

REVISIONS			
DATE	DESCRIPTION	DATE	DESCRIPTION

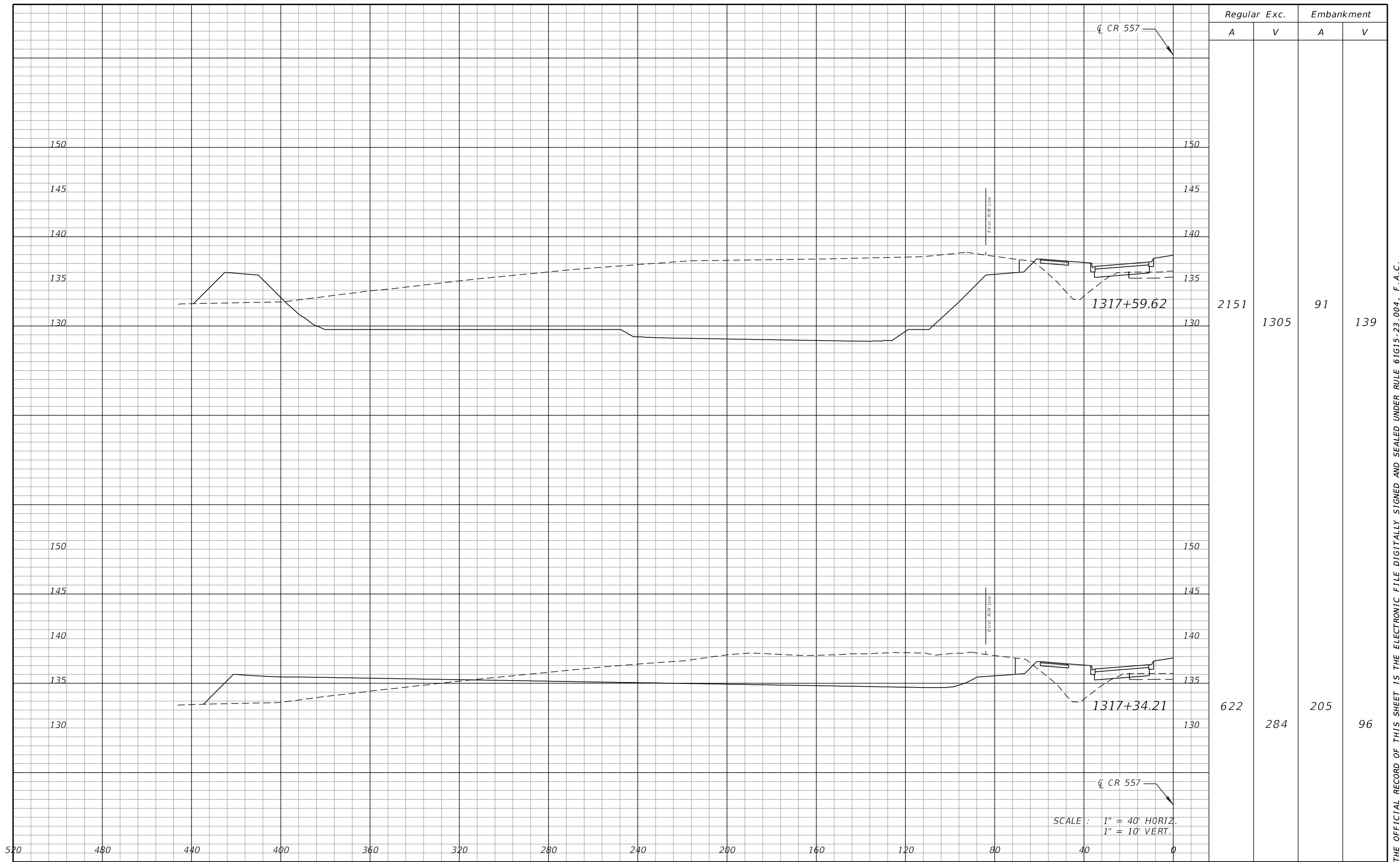
SEAN CARRIGAN, P.E.
P.E. LICENSE NUMBER 73041
DEWBERRY ENGINEERS INC.
800 NORTH MAGNOLIA AVE., SUITE 1000
ORLANDO, FL 32803

POLK COUNTY ROADS AND DRAINAGE DIVISION		
ROAD NO.	COUNTY	PROJECT NO.
CR 557	POLK	18-73

POND CROSS SECTIONS
POND 4

SHEET NO.
316

THE OFFICIAL RECORD OF THIS SHEET IS THE ELECTRONIC FILE DIGITALLY SIGNED AND SEALED UNDER RULE 61G15-23.004, F.A.C.



SCALE : 1" = 40' HORIZ.
1" = 10' VERT.

REVISIONS			
DATE	DESCRIPTION	DATE	DESCRIPTION

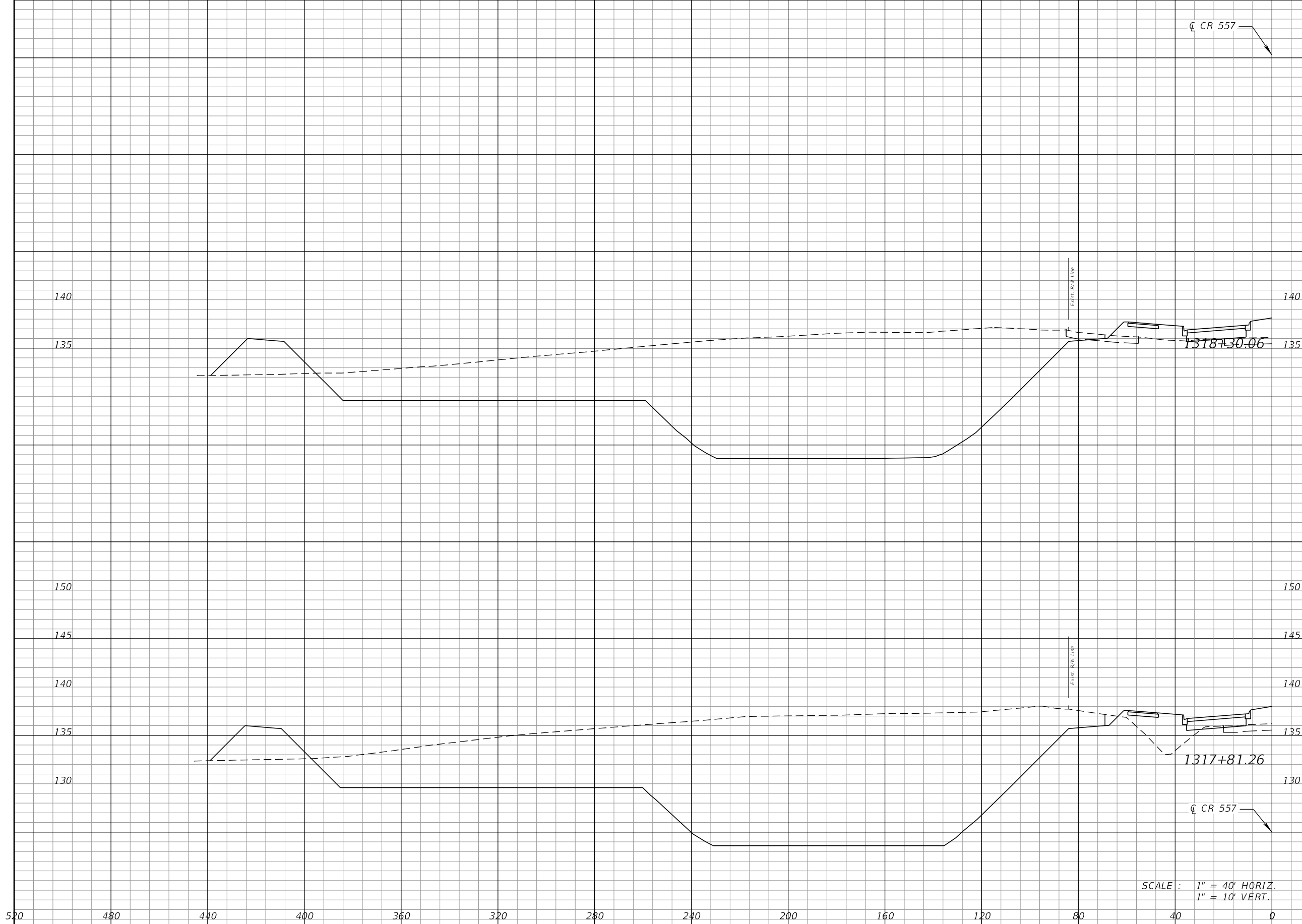
SEAN CARRIGAN, P.E.
P.E. LICENSE NUMBER 73041
DEWBERRY ENGINEERS INC.
800 NORTH MAGNOLIA AVE., SUITE 1000
ORLANDO, FL 32803

POLK COUNTY ROADS AND DRAINAGE DIVISION		
ROAD NO.	COUNTY	PROJECT NO.
CR 557	POLK	18-73

POND CROSS SECTIONS
POND 4

SHEET
NO.
317

THE OFFICIAL RECORD OF THIS SHEET IS THE ELECTRONIC FILE DIGITALLY SIGNED AND SEALED UNDER RULE 61G15-23.004, F.A.C.



Regular		Exc.		Embankment	
A	V	A	V	A	V
2408		4592		105	181
2674		1933		96	75

SCALE : 1" = 40' HORIZ.
1" = 10' VERT.

REVISIONS			
DATE	DESCRIPTION	DATE	DESCRIPTION

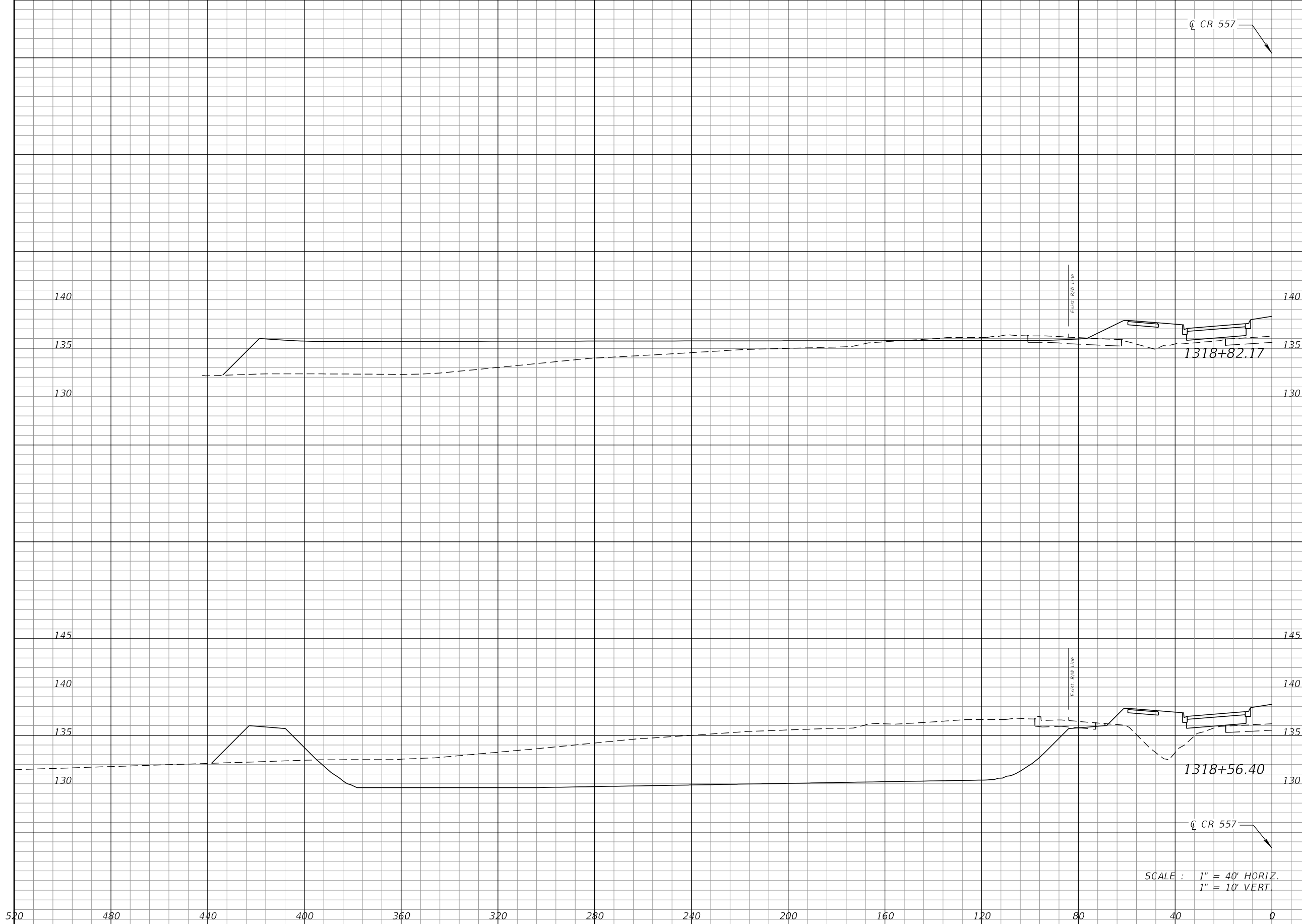
SEAN CARRIGAN, P.E.
P.E. LICENSE NUMBER 73041
DEWBERRY ENGINEERS INC.
800 NORTH MAGNOLIA AVE., SUITE 1000
ORLANDO, FL 32803

POLK COUNTY ROADS AND DRAINAGE DIVISION		
ROAD NO.	COUNTY	PROJECT NO.
CR 557	POLK	18-73

POND CROSS SECTIONS
POND 4

SHEET NO.
318

THE OFFICIAL RECORD OF THIS SHEET IS THE ELECTRONIC FILE DIGITALLY SIGNED AND SEALED UNDER RULE 61G15-23.004, F.A.C.



Regular		Exc.		Embankment	
A	V	A	V	A	V
24		691		563	318
1425		1869		104	102

SCALE : 1" = 40' HORIZ.
1" = 10' VERT.

REVISIONS			
DATE	DESCRIPTION	DATE	DESCRIPTION

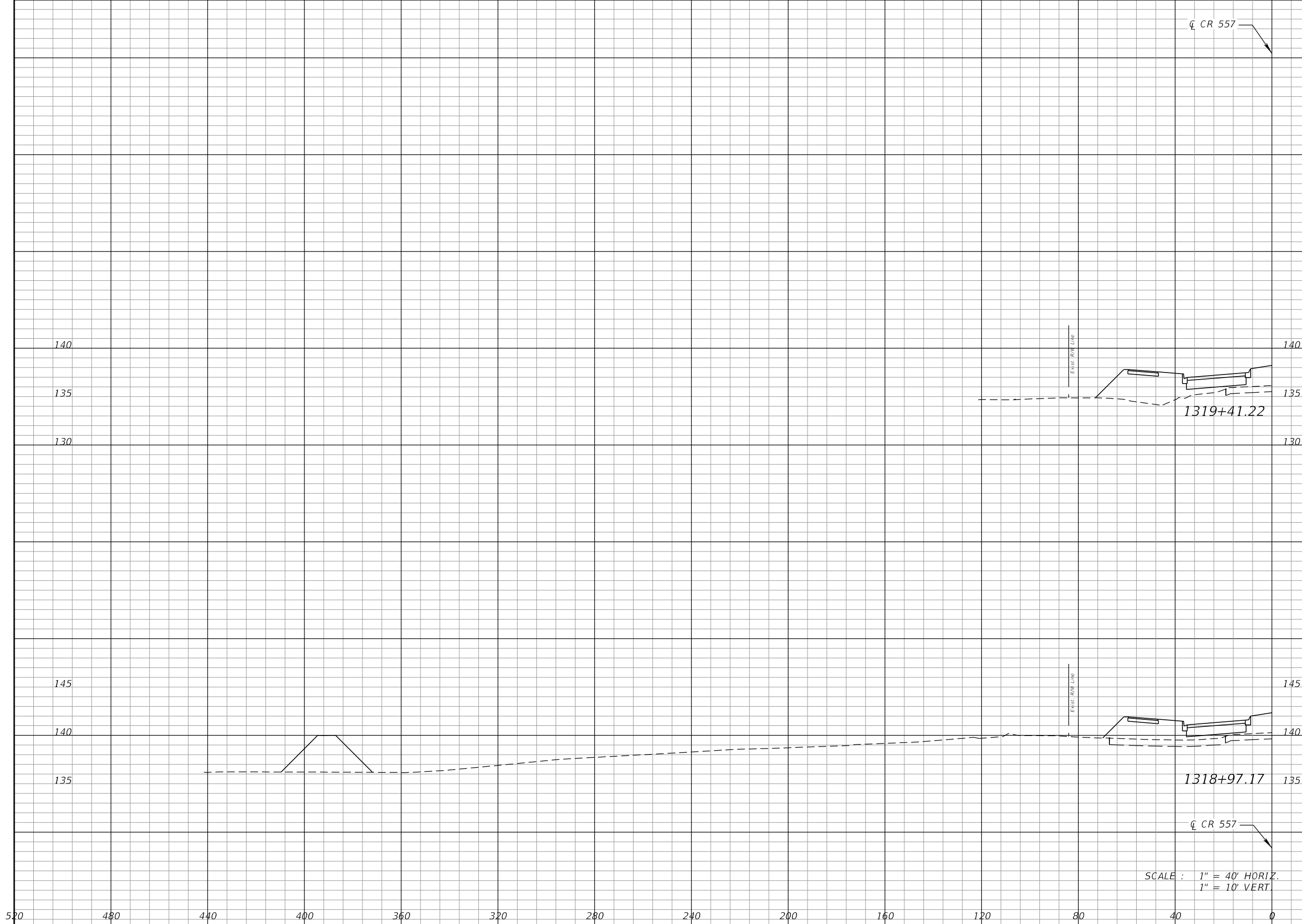
SEAN CARRIGAN, P.E.
P.E. LICENSE NUMBER 73041
DEWBERRY ENGINEERS INC.
800 NORTH MAGNOLIA AVE., SUITE 1000
ORLANDO, FL 32803

POLK COUNTY ROADS AND DRAINAGE DIVISION		
ROAD NO.	COUNTY	PROJECT NO.
CR 557	POLK	18-73

POND CROSS SECTIONS
POND 4

SHEET NO.
319

THE OFFICIAL RECORD OF THIS SHEET IS THE ELECTRONIC FILE DIGITALLY SIGNED AND SEALED UNDER RULE 61G15-23.004, F.A.C.



Regular		Exc.		Embankment	
A	V	A	V	A	V
0	0	0	0	0	70
0	7	86	180		

SCALE : 1" = 40' HORIZ.
1" = 10' VERT.

REVISIONS			
DATE	DESCRIPTION	DATE	DESCRIPTION

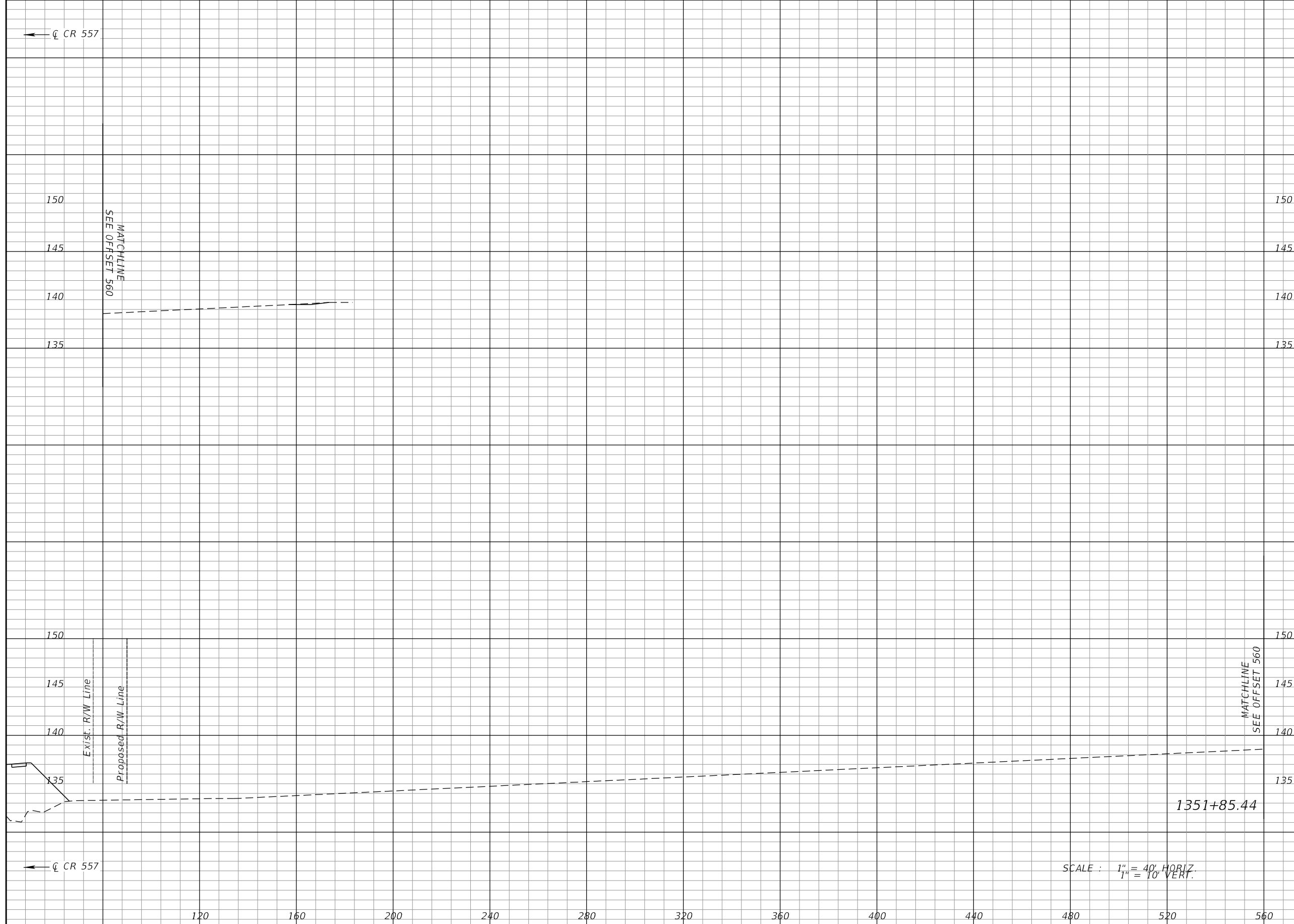
SEAN CARRIGAN, P.E.
P.E. LICENSE NUMBER 73041
DEWBERRY ENGINEERS INC.
800 NORTH MAGNOLIA AVE., SUITE 1000
ORLANDO, FL 32803

POLK COUNTY ROADS AND DRAINAGE DIVISION		
ROAD NO.	COUNTY	PROJECT NO.
CR 557	POLK	18-73

POND CROSS SECTIONS
POND 4

SHEET NO.
320

THE OFFICIAL RECORD OF THIS SHEET IS THE ELECTRONIC FILE DIGITALLY SIGNED AND SEALED UNDER RULE 61G15-23.004, F.A.C.



Regular		Exc.		Embankment	
A	V	A	V	A	V
1	0	0	0	0	0

SCALE : 1" = 40' HORIZ.
1" = 10' VERT.

REVISIONS			
DATE	DESCRIPTION	DATE	DESCRIPTION

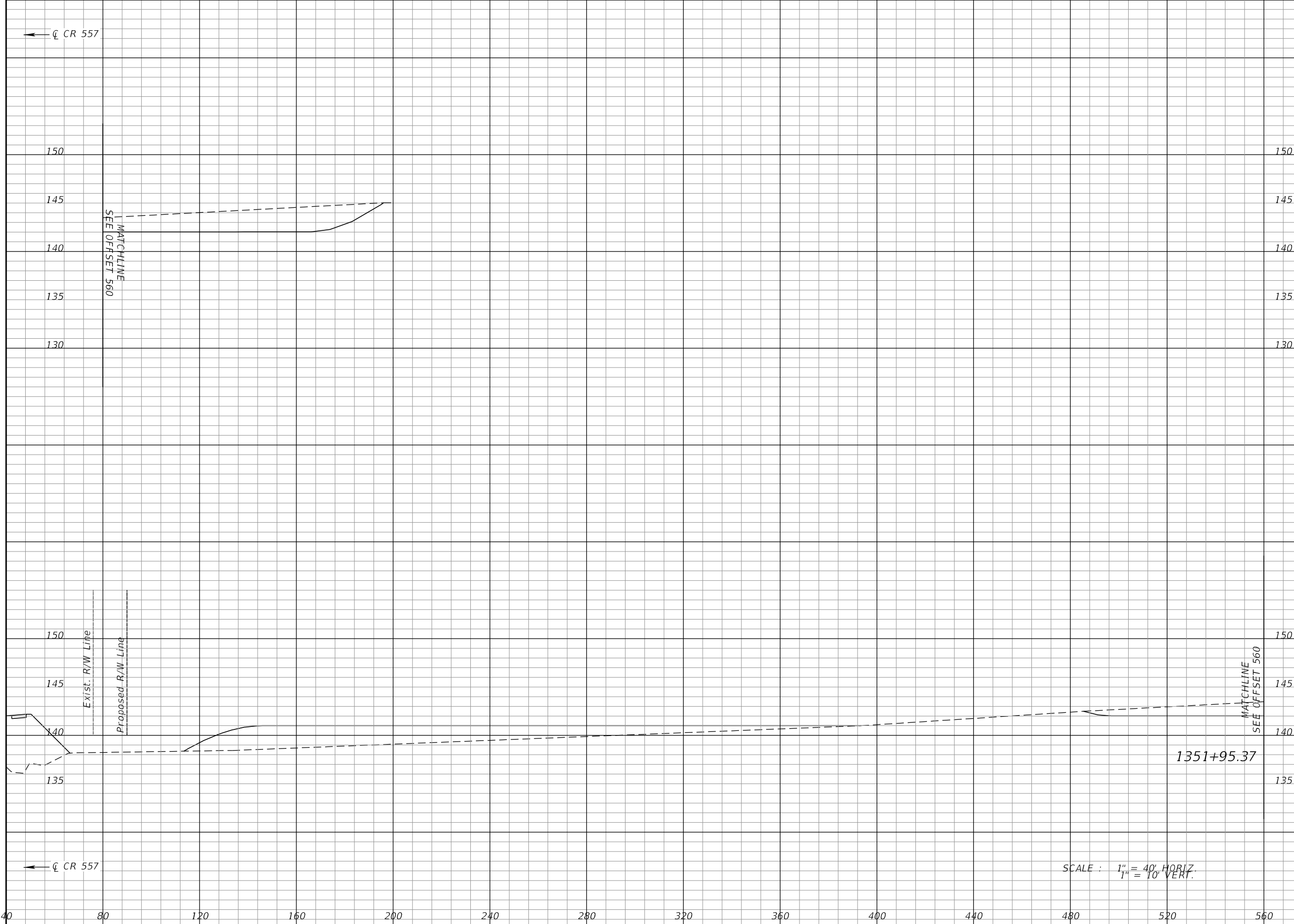
SEAN CARRIGAN, P.E.
P.E. LICENSE NUMBER 73041
DEWBERRY ENGINEERS INC.
800 NORTH MAGNOLIA AVE., SUITE 1000
ORLANDO, FL 32803

POLK COUNTY ROADS AND DRAINAGE DIVISION		
ROAD NO.	COUNTY	PROJECT NO.
CR 557	POLK	18-73

POND CROSS SECTIONS
POND 5 & FPC4

SHEET NO.
321

THE OFFICIAL RECORD OF THIS SHEET IS THE ELECTRONIC FILE DIGITALLY SIGNED AND SEALED UNDER RULE 61G15-23.004, F.A.C.



REVISIONS				SEAN CARRIGAN, P.E. P.E. LICENSE NUMBER 73041 DEWBERRY ENGINEERS INC. 800 NORTH MAGNOLIA AVE., SUITE 1000 ORLANDO, FL 32803	POLK COUNTY ROADS AND DRAINAGE DIVISION			POND CROSS SECTIONS POND 5 & FPC4	SHEET NO.
DATE	DESCRIPTION	DATE	DESCRIPTION		ROAD NO.	COUNTY	PROJECT NO.		
					CR 557	POLK	18-73		322

THE OFFICIAL RECORD OF THIS SHEET IS THE ELECTRONIC FILE DIGITALLY SIGNED AND SEALED UNDER RULE 61G15-23.004, F.A.C.



Regular		Exc.		Embankment	
A	V	A	V	A	V
0			1554	0	0

SCALE : 1" = 40' HORIZ.
1" = 10' VERT.

REVISIONS			
DATE	DESCRIPTION	DATE	DESCRIPTION

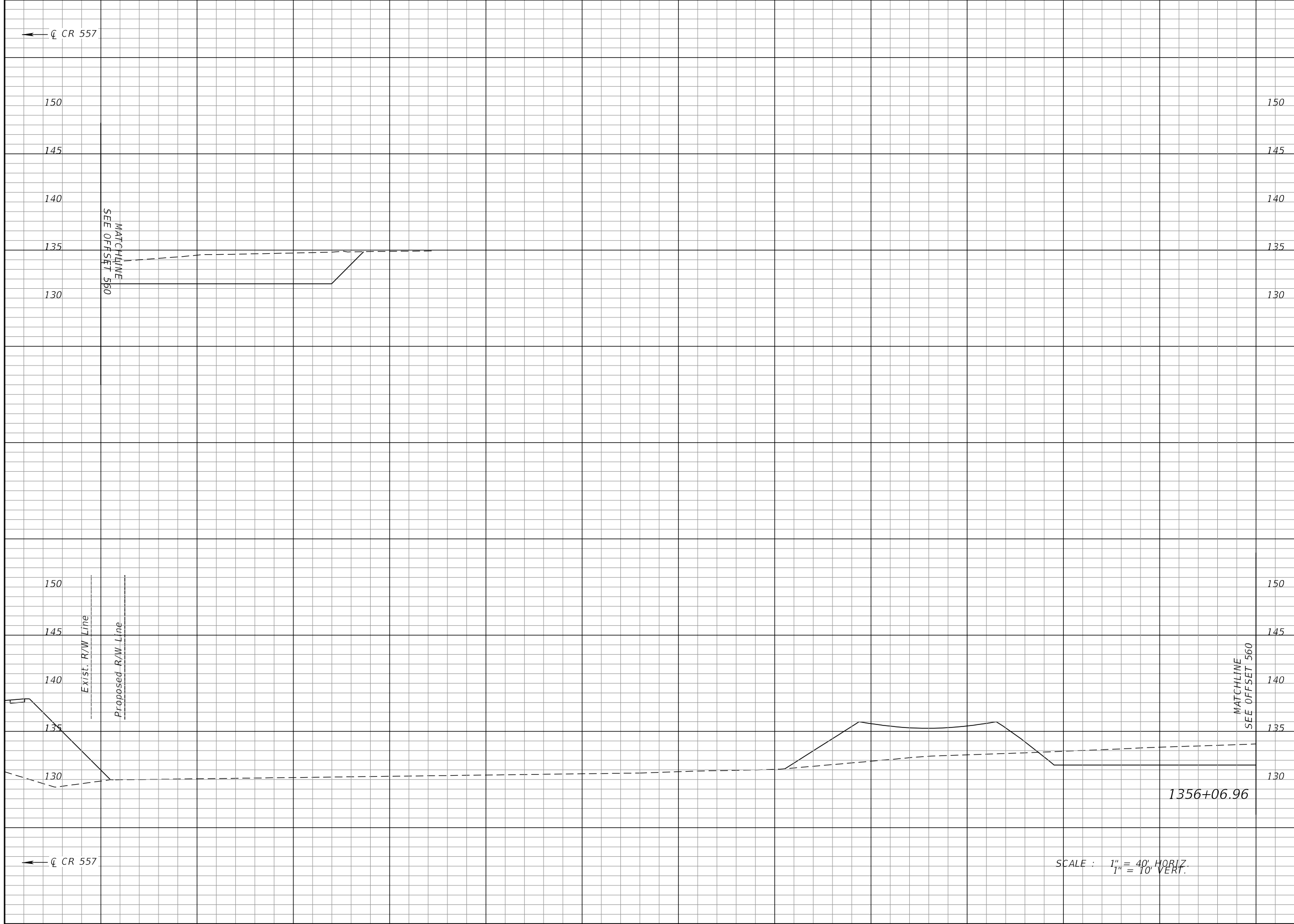
SEAN CARRIGAN, P.E.
P.E. LICENSE NUMBER 73041
DEWBERRY ENGINEERS INC.
800 NORTH MAGNOLIA AVE., SUITE 1000
ORLANDO, FL 32803

POLK COUNTY ROADS AND DRAINAGE DIVISION		
ROAD NO.	COUNTY	PROJECT NO.
CR 557	POLK	18-73

POND CROSS SECTIONS
POND 5 & FPC4

SHEET NO.
328

THE OFFICIAL RECORD OF THIS SHEET IS THE ELECTRONIC FILE DIGITALLY SIGNED AND SEALED UNDER RULE 61G15-23.004, F.A.C.



Regular		Exc.		Embankment	
A	V	A	V	A	V
457	203	279	120		

SCALE : 1" = 40' HORIZ.
1" = 10' VERT.

REVISIONS			
DATE	DESCRIPTION	DATE	DESCRIPTION

SEAN CARRIGAN, P.E.
P.E. LICENSE NUMBER 73041
DEWBERRY ENGINEERS INC.
800 NORTH MAGNOLIA AVE., SUITE 1000
ORLANDO, FL 32803

POLK COUNTY ROADS AND DRAINAGE DIVISION		
ROAD NO.	COUNTY	PROJECT NO.
CR 557	POLK	18-73

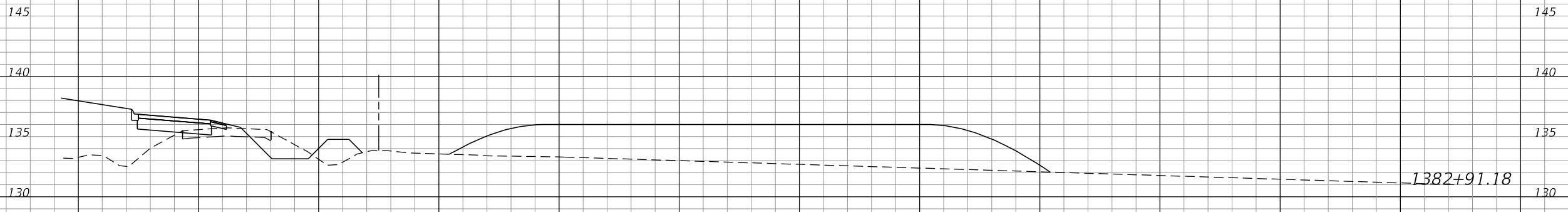
POND CROSS SECTIONS
POND 5 & FPC4

SHEET NO.
330

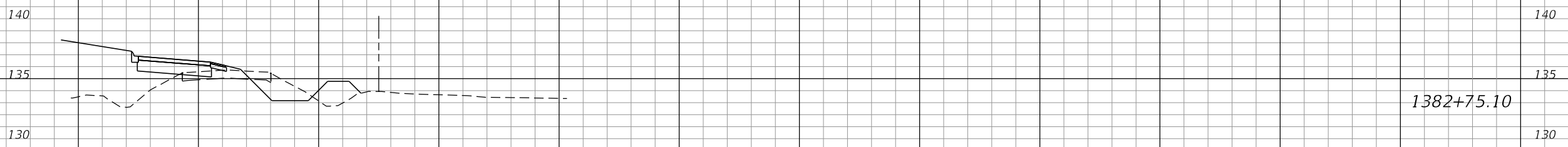
THE OFFICIAL RECORD OF THIS SHEET IS THE ELECTRONIC FILE DIGITALLY SIGNED AND SEALED UNDER RULE 61G15-23.004, F.A.C.

Regular		Exc.		Embankment	
A	V	A	V	A	V

← C CONST. CR 557



0	0	553	165
---	---	-----	-----



0	0	0	0
---	---	---	---

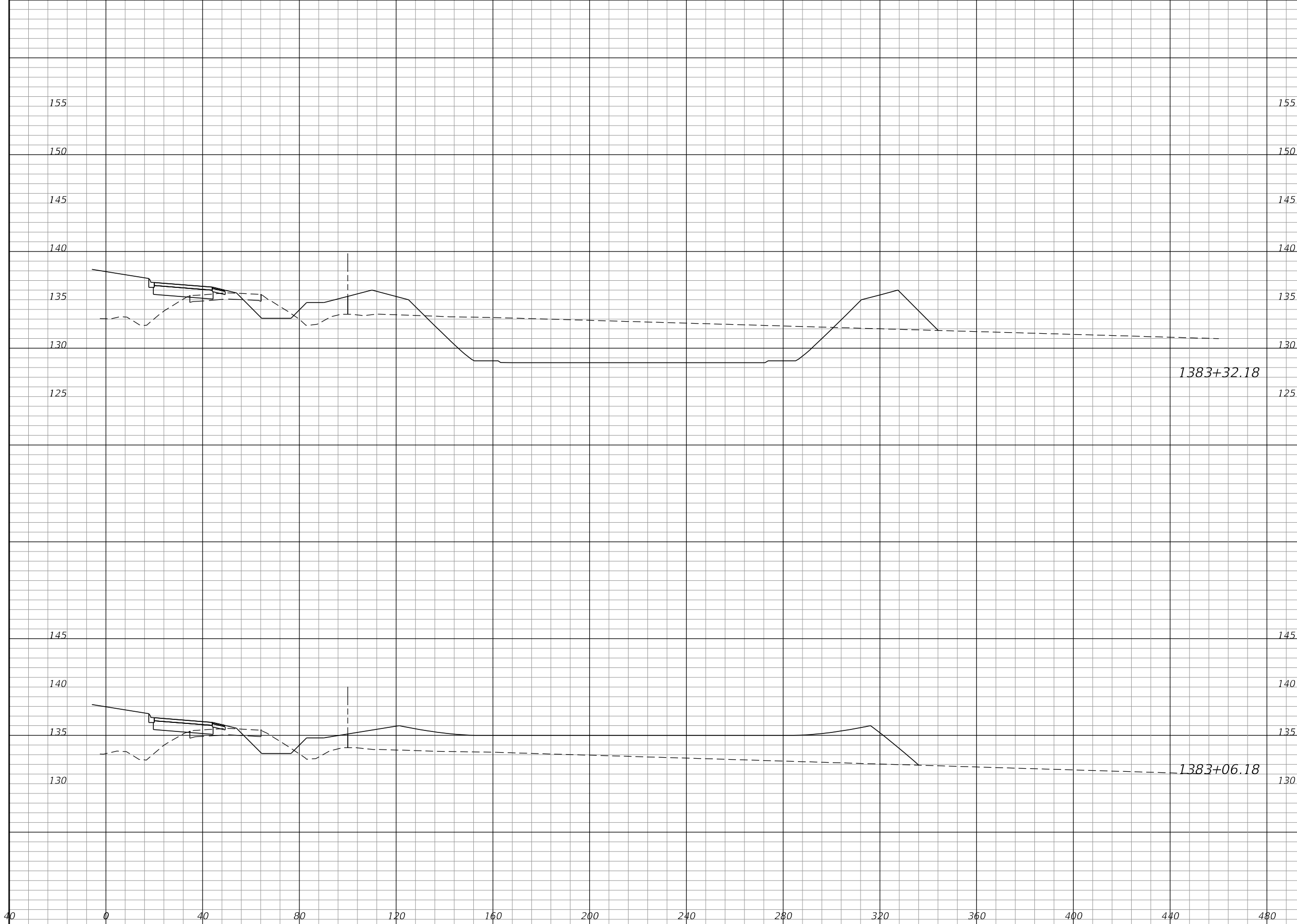
← C CONST. CR 557

SCALE : 1" = 40' HORIZ.
1" = 10' VERT.

40 0 40 80 120 160 200 240 280 320 360 400 440 480

REVISIONS				SEAN CARRIGAN, P.E. P.E. LICENSE NUMBER 73041 DEWBERRY ENGINEERS INC. 800 NORTH MAGNOLIA AVE., SUITE 1000 ORLANDO, FL 32803	POLK COUNTY ROADS AND DRAINAGE DIVISION			POND CROSS SECTIONS POND 6	SHEET NO.
DATE	DESCRIPTION	DATE	DESCRIPTION		ROAD NO.	COUNTY	PROJECT NO.		334
					CR 557	POLK	18-73		

THE OFFICIAL RECORD OF THIS SHEET IS THE ELECTRONIC FILE DIGITALLY SIGNED AND SEALED UNDER RULE 61G15-23.004, F.A.C.



Regular		Exc.		Embankment	
A	V	A	V	A	V
637	307	162	335		
0	0	535	302		

REVISIONS			
DATE	DESCRIPTION	DATE	DESCRIPTION

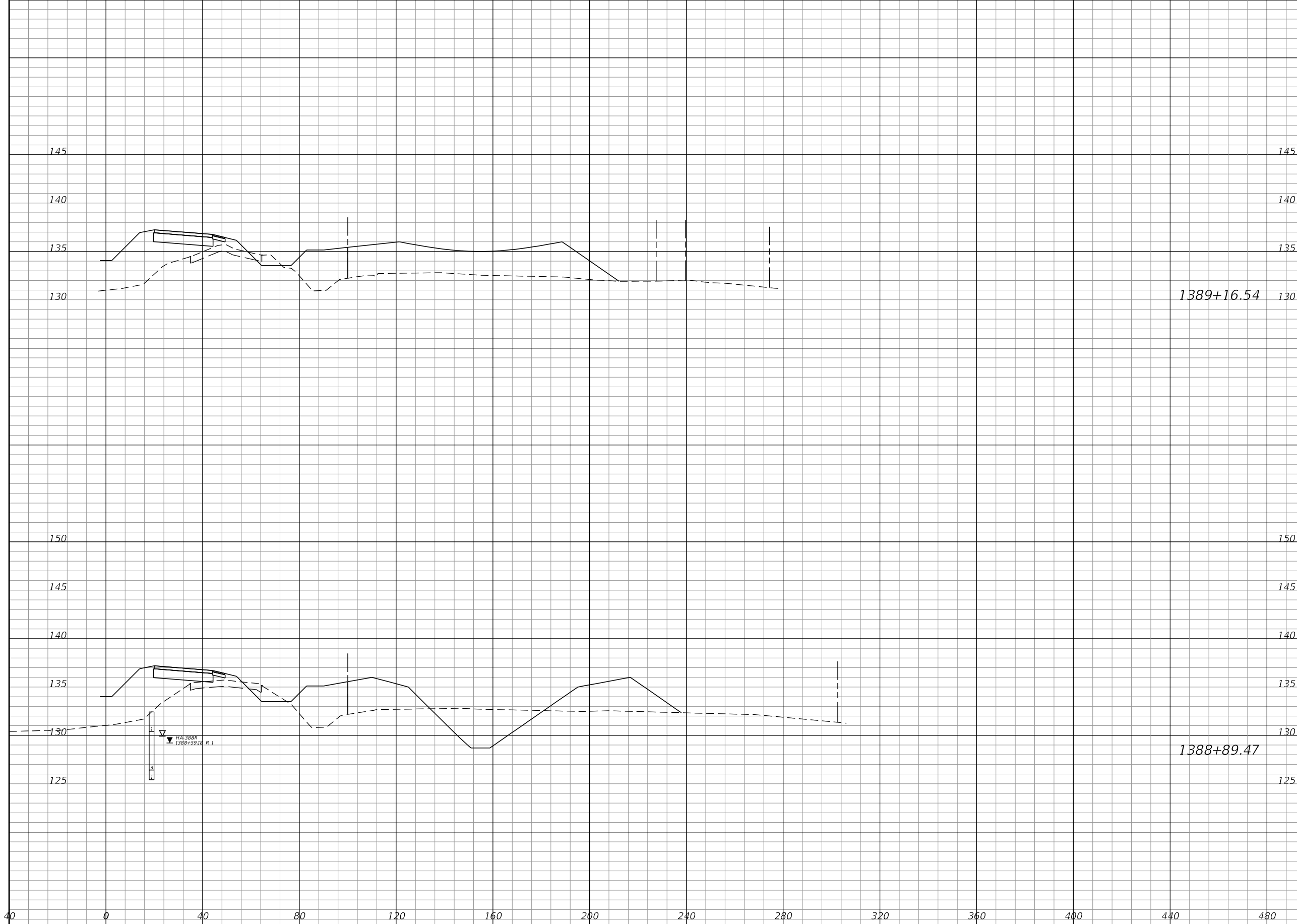
SEAN CARRIGAN, P.E.
P.E. LICENSE NUMBER 73041
DEWBERRY ENGINEERS INC.
800 NORTH MAGNOLIA AVE., SUITE 1000
ORLANDO, FL 32803

POLK COUNTY ROADS AND DRAINAGE DIVISION		
ROAD NO.	COUNTY	PROJECT NO.
CR 557	POLK	18-73

POND CROSS SECTIONS
POND 6

SHEET NO.
335

THE OFFICIAL RECORD OF THIS SHEET IS THE ELECTRONIC FILE DIGITALLY SIGNED AND SEALED UNDER RULE 61G15-23.004, F.A.C.



1389+16.54

1388+89.47

Regular		Exc.		Embankment	
A	V	A	V	A	V
0	56	298	253		
111	1642	207	918		

REVISIONS			
DATE	DESCRIPTION	DATE	DESCRIPTION

SEAN CARRIGAN, P.E.
 P.E. LICENSE NUMBER 73041
 DEWBERRY ENGINEERS INC.
 800 NORTH MAGNOLIA AVE., SUITE 1000
 ORLANDO, FL 32803

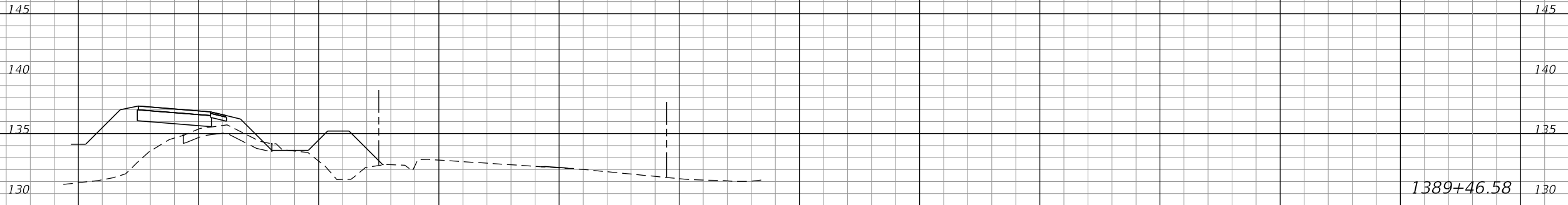
POLK COUNTY ROADS AND DRAINAGE DIVISION		
ROAD NO.	COUNTY	PROJECT NO.
CR 557	POLK	18-73

POND CROSS SECTIONS
POND 6

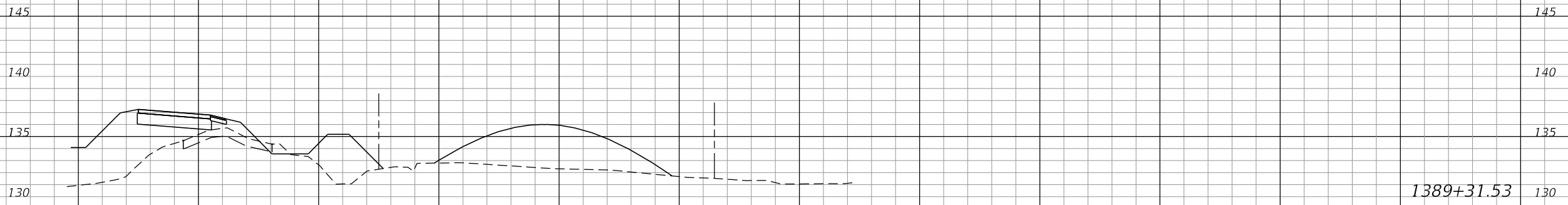
SHEET NO.
340

THE OFFICIAL RECORD OF THIS SHEET IS THE ELECTRONIC FILE DIGITALLY SIGNED AND SEALED UNDER RULE 61G15-23.004, F.A.C.

Regular Exc.		Embankment	
A	V	A	V



0	0	0	50
---	---	---	----



0	0	181	133
---	---	-----	-----

40 0 40 80 120 160 200 240 280 320 360 400 440 480

REVISIONS			
DATE	DESCRIPTION	DATE	DESCRIPTION

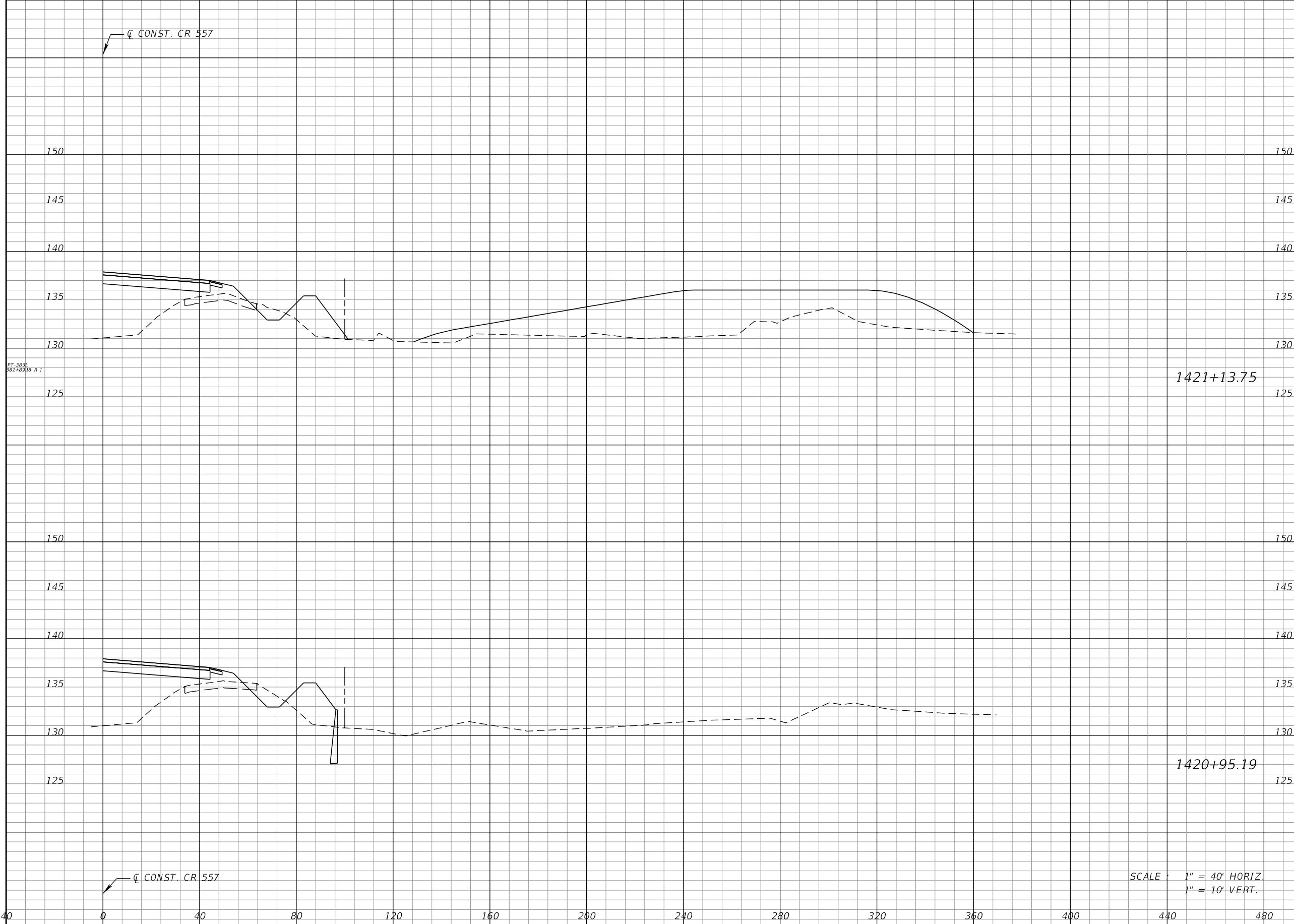
SEAN CARRIGAN, P.E.
P.E. LICENSE NUMBER 73041
DEWBERRY ENGINEERS INC.
800 NORTH MAGNOLIA AVE., SUITE 1000
ORLANDO, FL 32803

POLK COUNTY ROADS AND DRAINAGE DIVISION		
ROAD NO.	COUNTY	PROJECT NO.
CR 557	POLK	18-73

POND CROSS SECTIONS
POND 6

SHEET NO.
341

THE OFFICIAL RECORD OF THIS SHEET IS THE ELECTRONIC FILE DIGITALLY SIGNED AND SEALED UNDER RULE 61G15-23.004, F.A.C.



Regular		Exc.		Embankment	
A	V	A	V	A	V
0	0	637	0	219	0
0	0	0	0	0	0

PT 383
882+8918 R 1

SCALE : 1" = 40' HORIZ.
1" = 10' VERT.

REVISIONS			
DATE	DESCRIPTION	DATE	DESCRIPTION

SEAN CARRIGAN, P.E.
P.E. LICENSE NUMBER 73041
DEWBERRY ENGINEERS INC.
800 NORTH MAGNOLIA AVE., SUITE 1000
ORLANDO, FL 32803

POLK COUNTY ROADS AND DRAINAGE DIVISION		
ROAD NO.	COUNTY	PROJECT NO.
CR 557	POLK	18-73

POND CROSS SECTIONS
POND 7

SHEET
NO.
342

THE OFFICIAL RECORD OF THIS SHEET IS THE ELECTRONIC FILE DIGITALLY SIGNED AND SEALED UNDER RULE 61G15-23.004, F.A.C.

Regular		Exc.		Embankment	
A	V	A	V	A	V

☐ CONST. CR 557



1421+54.75

1113	526	297	412
------	-----	-----	-----



1421+29.20

0	0	575	347
---	---	-----	-----

☐ CONST. CR 557

REVISIONS			
DATE	DESCRIPTION	DATE	DESCRIPTION

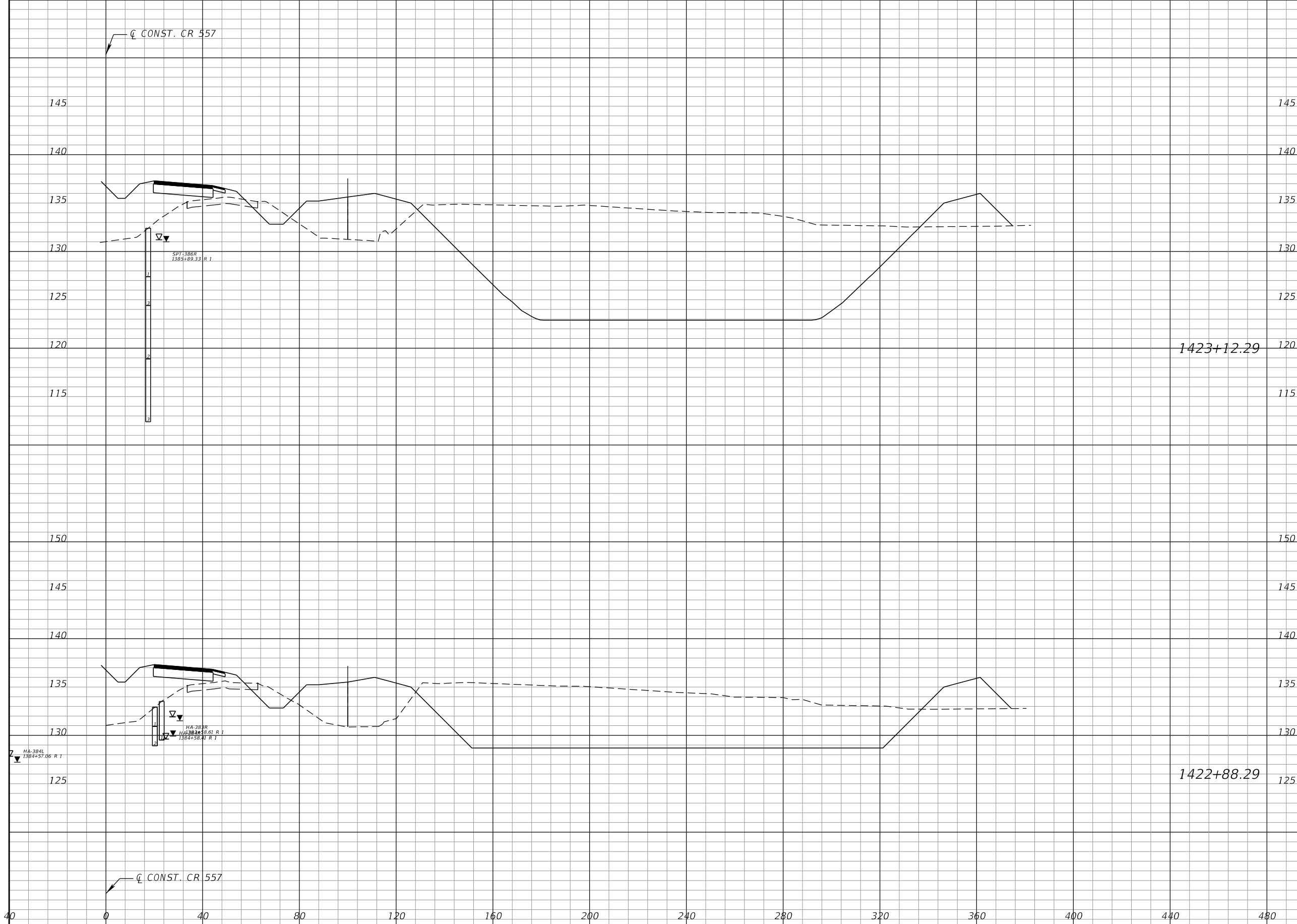
SEAN CARRIGAN, P.E.
P.E. LICENSE NUMBER 73041
DEWBERRY ENGINEERS INC.
800 NORTH MAGNOLIA AVE., SUITE 1000
ORLANDO, FL 32803

POLK COUNTY ROADS AND DRAINAGE DIVISION		
ROAD NO.	COUNTY	PROJECT NO.
CR 557	POLK	18-73

POND CROSS SECTIONS
POND 7

SHEET NO.
343

THE OFFICIAL RECORD OF THIS SHEET IS THE ELECTRONIC FILE DIGITALLY SIGNED AND SEALED UNDER RULE 61G15-23.004, F.A.C.



Regular		Exc.		Embankment	
A	V	A	V	A	V
1851	1304	180	161		
1083	5429	183	1185		

REVISIONS			
DATE	DESCRIPTION	DATE	DESCRIPTION

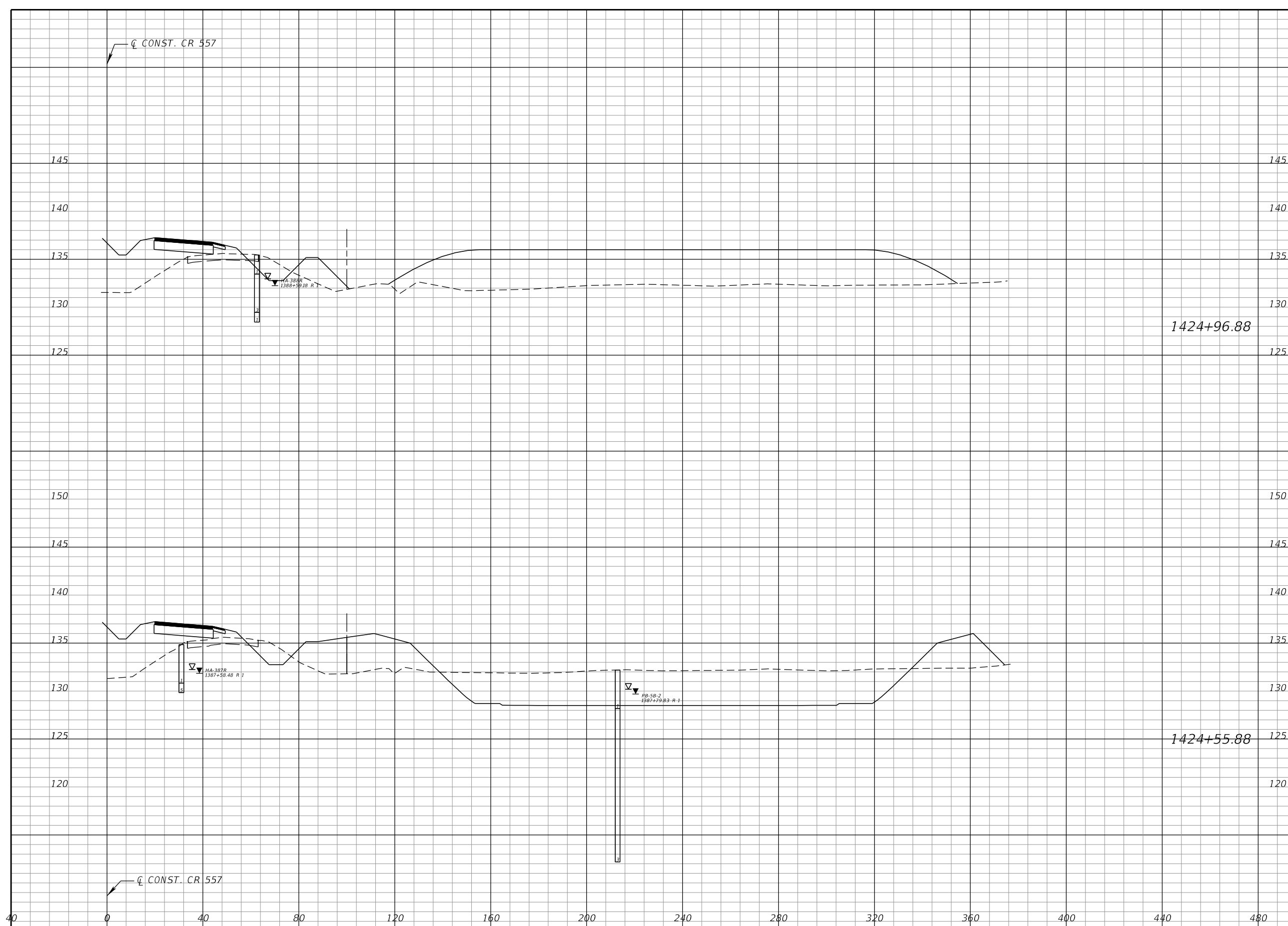
SEAN CARRIGAN, P.E.
P.E. LICENSE NUMBER 73041
DEWBERRY ENGINEERS INC.
800 NORTH MAGNOLIA AVE., SUITE 1000
ORLANDO, FL 32803

POLK COUNTY ROADS AND DRAINAGE DIVISION		
ROAD NO.	COUNTY	PROJECT NO.
CR 557	POLK	18-73

POND CROSS SECTIONS
POND 7

SHEET NO.
344

THE OFFICIAL RECORD OF THIS SHEET IS THE ELECTRONIC FILE DIGITALLY SIGNED AND SEALED UNDER RULE 61G15-23.004, F.A.C.



Regular		Exc.		Embankment	
A	V	A	V	A	V
0		491		803	757
647		951		194	172

REVISIONS			
DATE	DESCRIPTION	DATE	DESCRIPTION

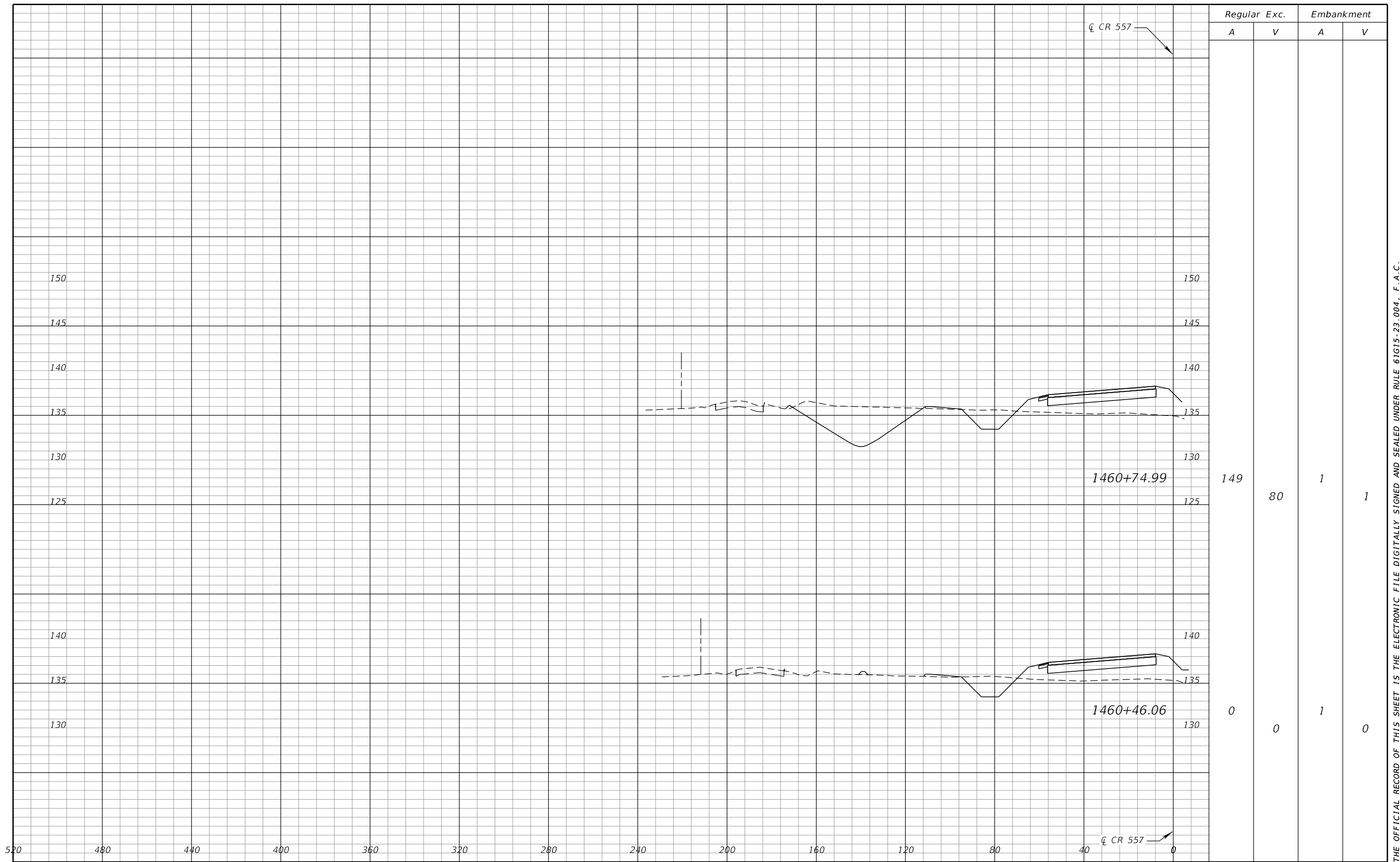
SEAN CARRIGAN, P.E.
 P.E. LICENSE NUMBER 73041
 DEWBERRY ENGINEERS INC.
 800 NORTH MAGNOLIA AVE., SUITE 1000
 ORLANDO, FL 32803

POLK COUNTY ROADS AND DRAINAGE DIVISION		
ROAD NO.	COUNTY	PROJECT NO.
CR 557	POLK	18-73

POND CROSS SECTIONS
POND 7

SHEET NO.
 346

THE OFFICIAL RECORD OF THIS SHEET IS THE ELECTRONIC FILE DIGITALLY SIGNED AND SEALED UNDER RULE 61G15-23.004, F.A.C.



Regular		Exc.		Embankment	
A	V	A	V	A	V
149	80	1	1	1	1
0	0	1	0	1	0

REVISIONS			
DATE	DESCRIPTION	DATE	DESCRIPTION

SEAN CARRIGAN, P.E.
P.E. LICENSE NUMBER 73041
DEWBERRY ENGINEERS INC.
800 NORTH MAGNOLIA AVE., SUITE 1000
ORLANDO, FL 32803

POLK COUNTY ROADS AND DRAINAGE DIVISION		
ROAD NO.	COUNTY	PROJECT NO.
CR 557	POLK	18-73

POND CROSS SECTIONS
POND FPC6

SHEET NO.
348

THE OFFICIAL RECORD OF THIS SHEET IS THE ELECTRONIC FILE DIGITALLY SIGNED AND SEALED UNDER RULE 61G15-23.004, F.A.C.



Regular		Exc.		Embankment	
A	V	A	V	A	V
305		855		0	3
223		258		2	2

REVISIONS			
DATE	DESCRIPTION	DATE	DESCRIPTION

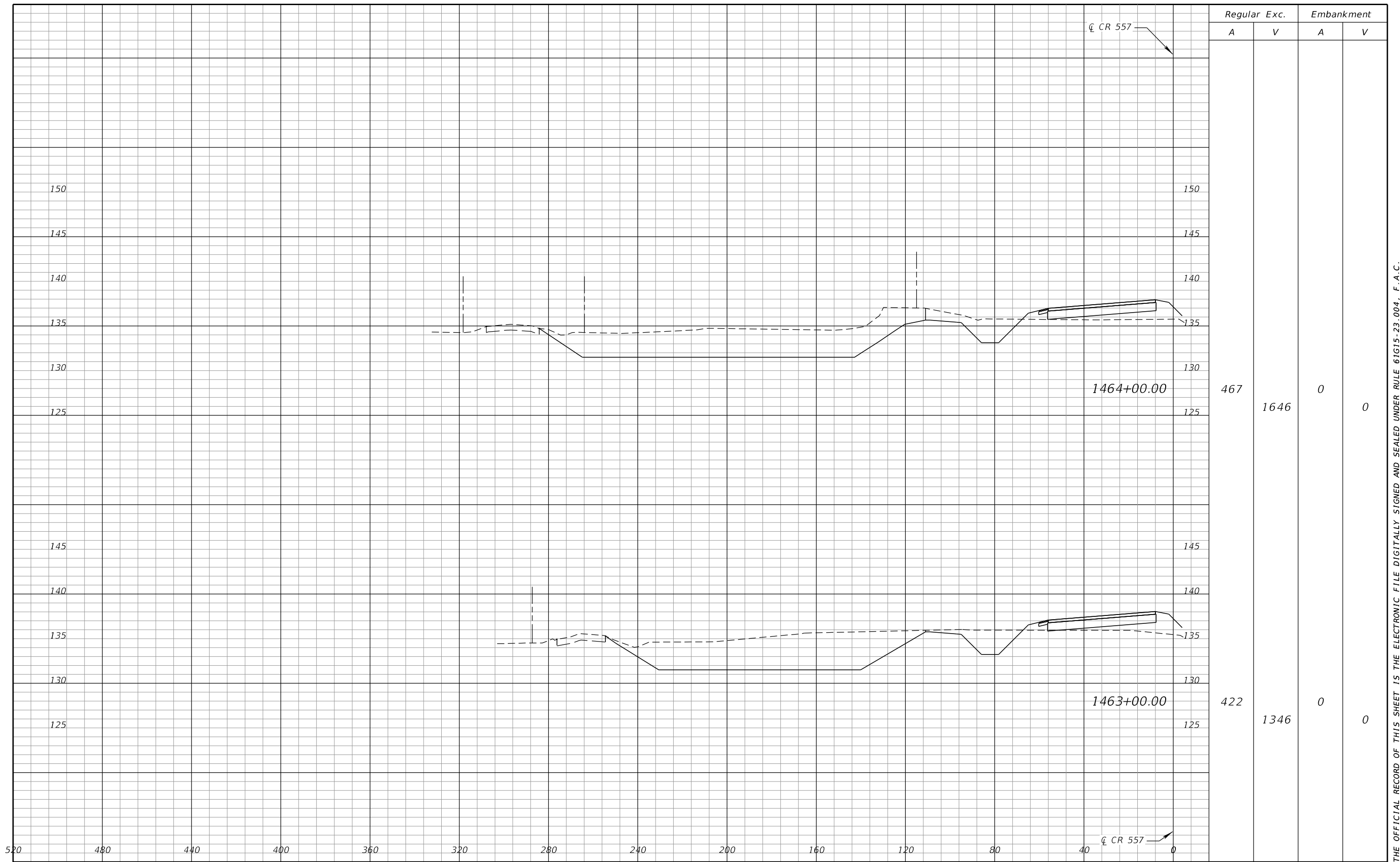
SEAN CARRIGAN, P.E.
P.E. LICENSE NUMBER 73041
DEWBERRY ENGINEERS INC.
800 NORTH MAGNOLIA AVE., SUITE 1000
ORLANDO, FL 32803

POLK COUNTY ROADS AND DRAINAGE DIVISION		
ROAD NO.	COUNTY	PROJECT NO.
CR 557	POLK	18-73

POND CROSS SECTIONS
POND FPC6

SHEET NO.
349

THE OFFICIAL RECORD OF THIS SHEET IS THE ELECTRONIC FILE DIGITALLY SIGNED AND SEALED UNDER RULE 61G15-23.004, F.A.C.



Regular		Exc.		Embankment	
A	V	A	V	A	V
467	1646	0	0	0	0
422	1346	0	0	0	0

REVISIONS			
DATE	DESCRIPTION	DATE	DESCRIPTION

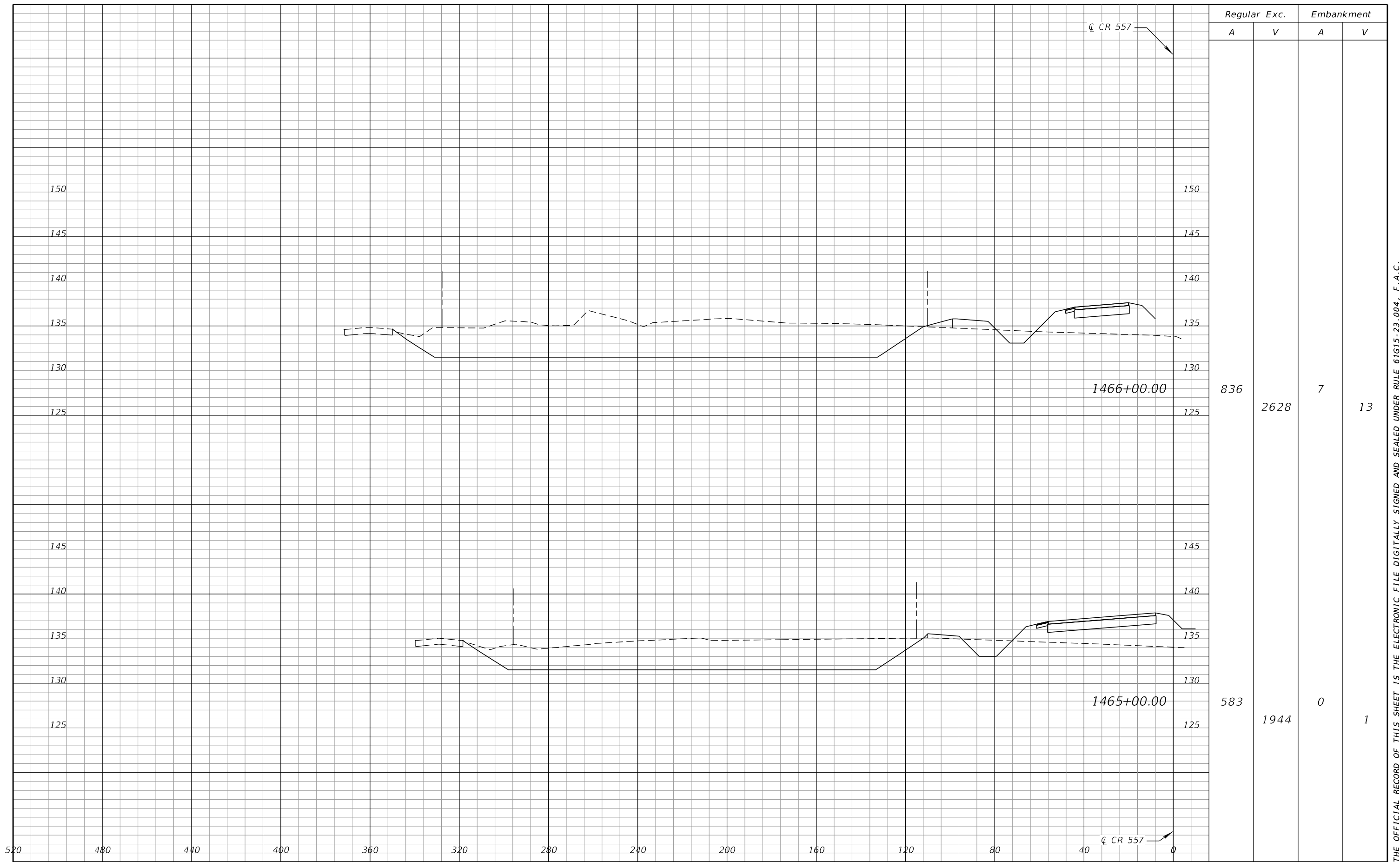
SEAN CARRIGAN, P.E.
P.E. LICENSE NUMBER 73041
DEWBERRY ENGINEERS INC.
800 NORTH MAGNOLIA AVE., SUITE 1000
ORLANDO, FL 32803

POLK COUNTY ROADS AND DRAINAGE DIVISION		
ROAD NO.	COUNTY	PROJECT NO.
CR 557	POLK	18-73

POND CROSS SECTIONS
POND FPC6

SHEET NO.
350

THE OFFICIAL RECORD OF THIS SHEET IS THE ELECTRONIC FILE DIGITALLY SIGNED AND SEALED UNDER RULE 61G15-23.004, F.A.C.



Regular		Exc.		Embankment	
A	V	A	V	A	V
836		2628		7	13
583		1944		0	1

REVISIONS			
DATE	DESCRIPTION	DATE	DESCRIPTION

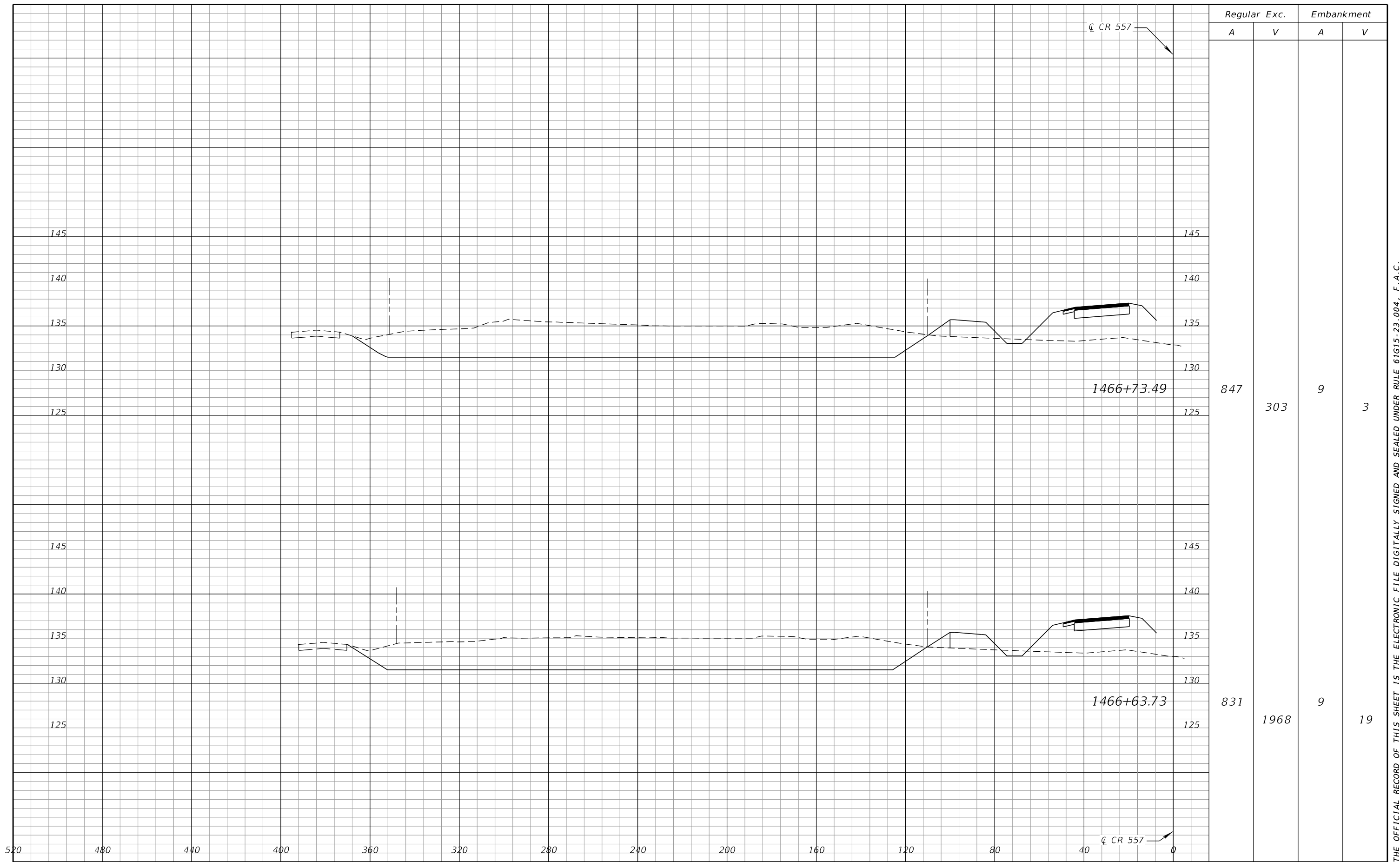
SEAN CARRIGAN, P.E.
P.E. LICENSE NUMBER 73041
DEWBERRY ENGINEERS INC.
800 NORTH MAGNOLIA AVE., SUITE 1000
ORLANDO, FL 32803

POLK COUNTY ROADS AND DRAINAGE DIVISION		
ROAD NO.	COUNTY	PROJECT NO.
CR 557	POLK	18-73

POND CROSS SECTIONS
POND FPC6

SHEET NO.
351

THE OFFICIAL RECORD OF THIS SHEET IS THE ELECTRONIC FILE DIGITALLY SIGNED AND SEALED UNDER RULE 61G15-23.004, F.A.C.



Regular		Exc.		Embankment	
A	V	A	V	A	V
847		303		9	3
831		1968		9	19

REVISIONS			
DATE	DESCRIPTION	DATE	DESCRIPTION

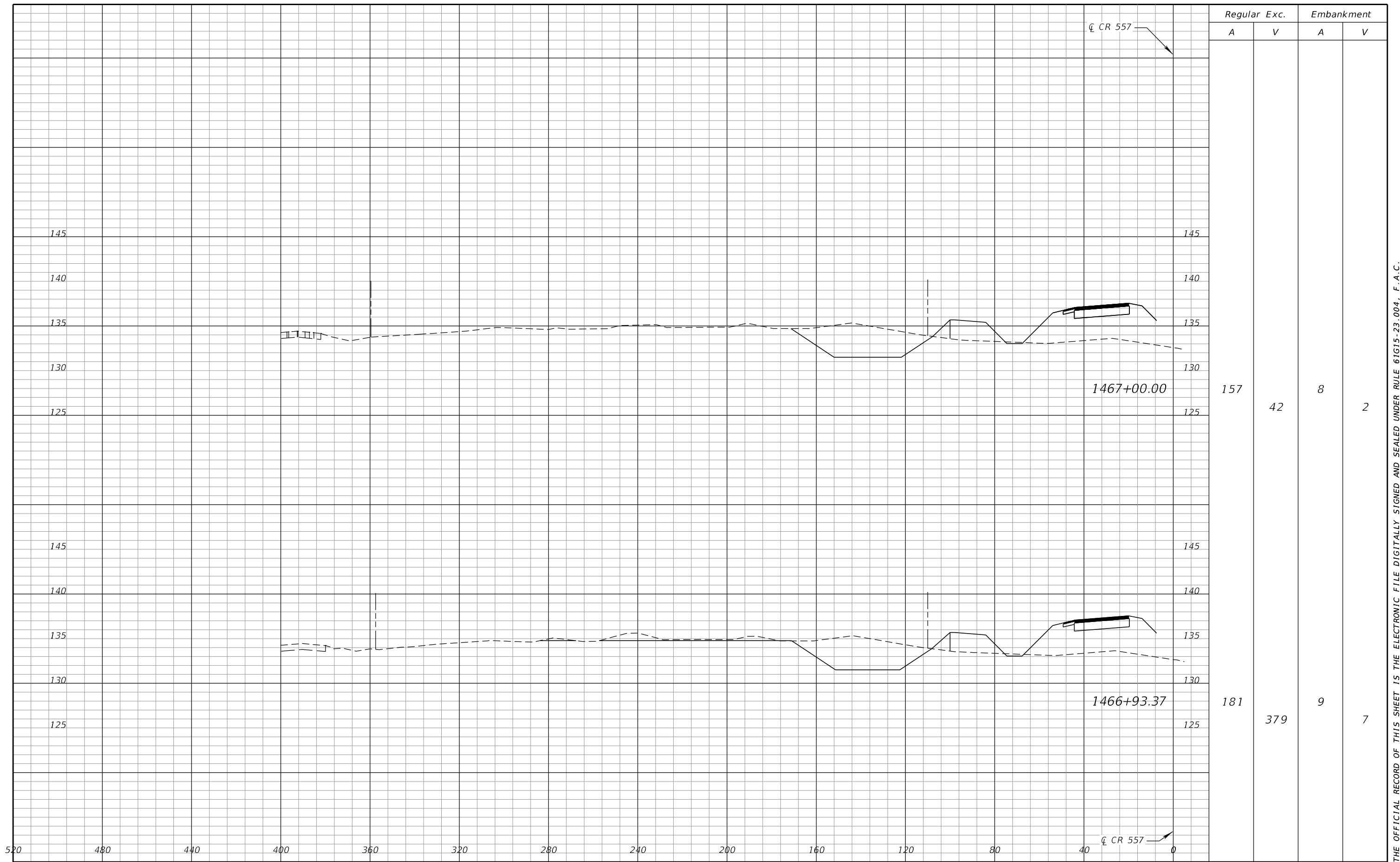
SEAN CARRIGAN, P.E.
P.E. LICENSE NUMBER 73041
DEWBERRY ENGINEERS INC.
800 NORTH MAGNOLIA AVE., SUITE 1000
ORLANDO, FL 32803

POLK COUNTY ROADS AND DRAINAGE DIVISION		
ROAD NO.	COUNTY	PROJECT NO.
CR 557	POLK	18-73

POND CROSS SECTIONS
POND FPC6

SHEET NO.
352

THE OFFICIAL RECORD OF THIS SHEET IS THE ELECTRONIC FILE DIGITALLY SIGNED AND SEALED UNDER RULE 61G15-23.004, F.A.C.



REVISIONS			
DATE	DESCRIPTION	DATE	DESCRIPTION

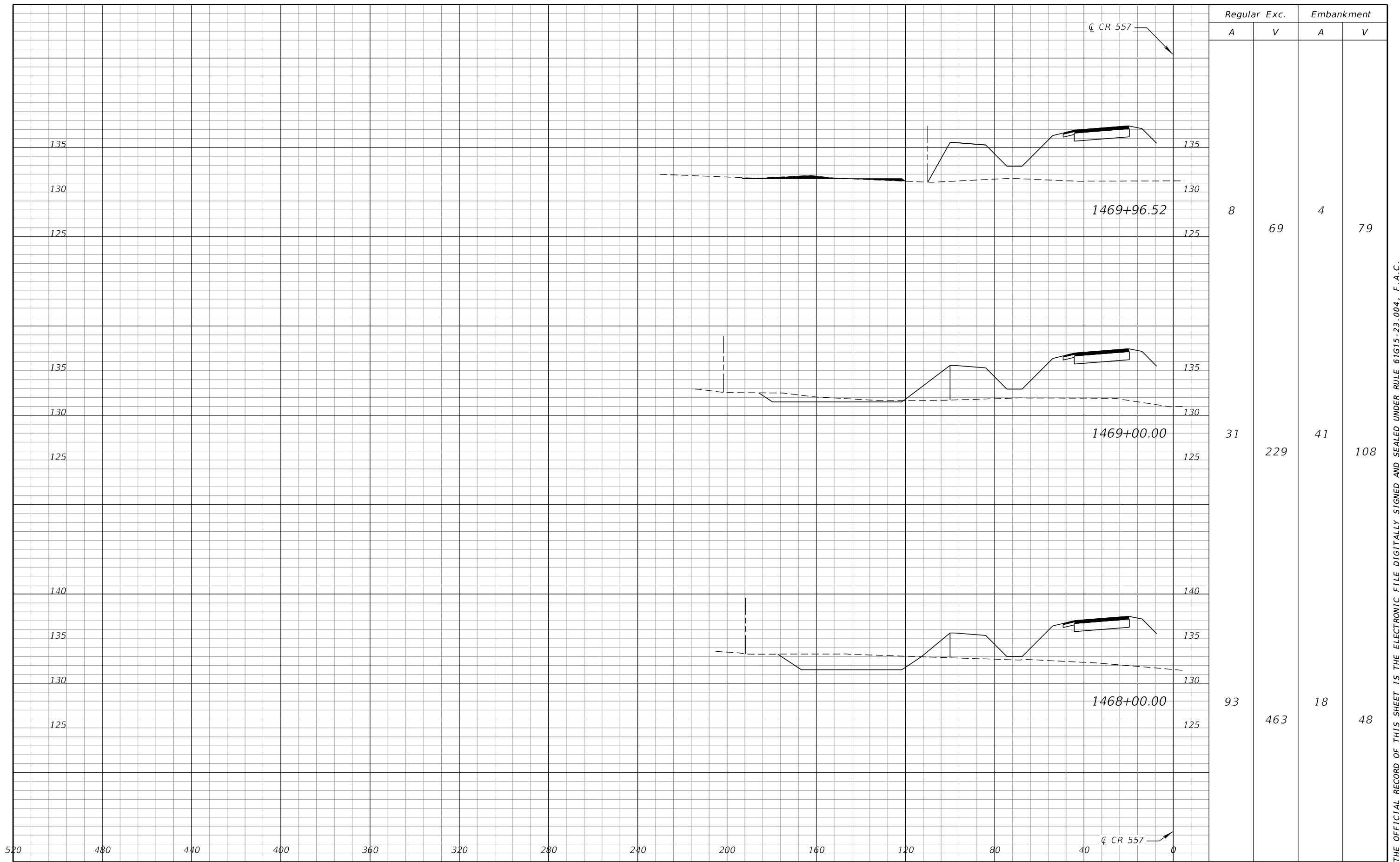
SEAN CARRIGAN, P.E.
P.E. LICENSE NUMBER 73041
DEWBERRY ENGINEERS INC.
800 NORTH MAGNOLIA AVE., SUITE 1000
ORLANDO, FL 32803

POLK COUNTY ROADS AND DRAINAGE DIVISION		
ROAD NO.	COUNTY	PROJECT NO.
CR 557	POLK	18-73

POND CROSS SECTIONS
POND FPC6

SHEET
NO.
353

THE OFFICIAL RECORD OF THIS SHEET IS THE ELECTRONIC FILE DIGITALLY SIGNED AND SEALED UNDER RULE 61G15-23.004, F.A.C.



Regular		Exc.		Embankment	
A	V	A	V	A	V
8	69	4			79
31	229	41			108
93	463	18			48

REVISIONS			
DATE	DESCRIPTION	DATE	DESCRIPTION

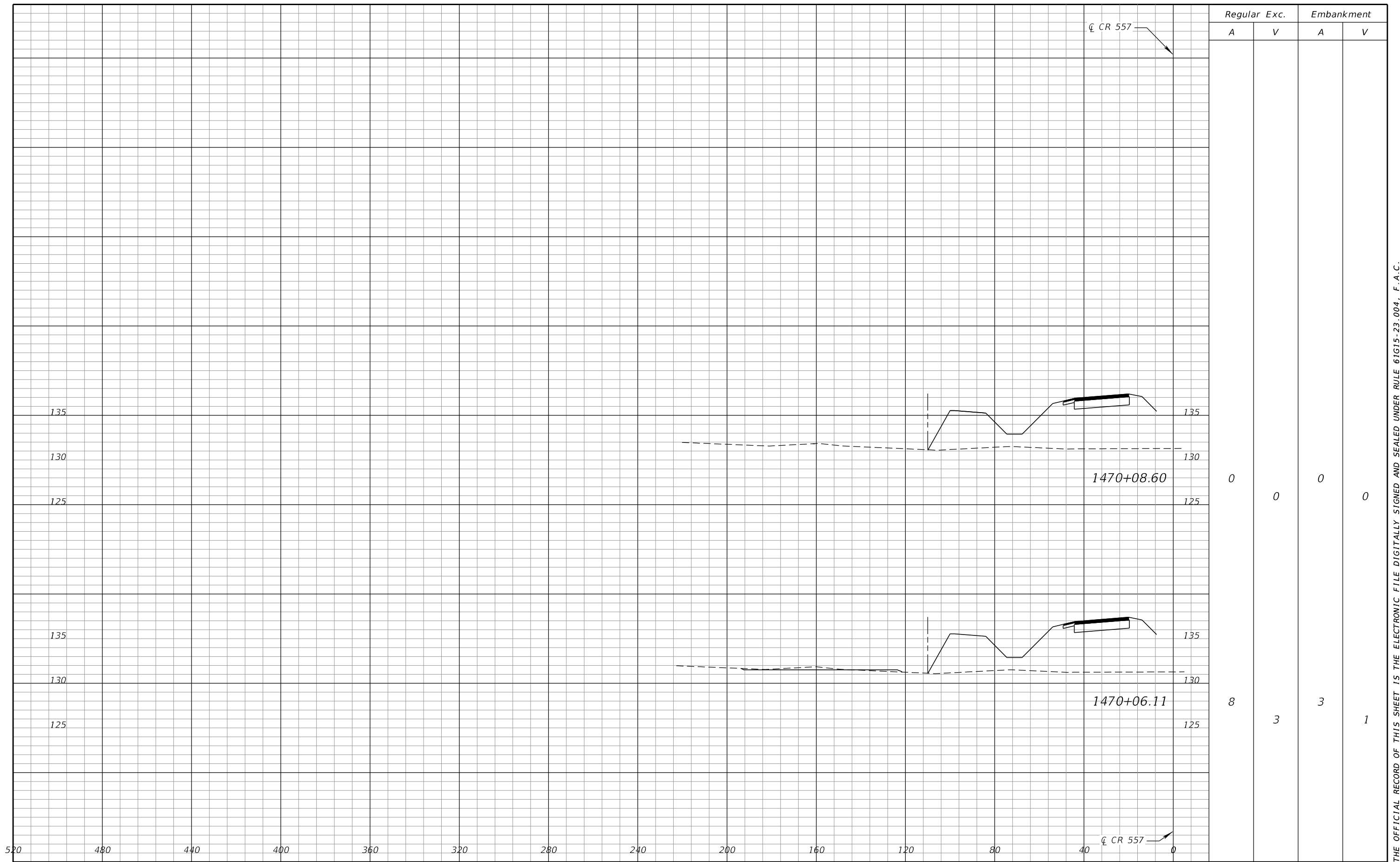
SEAN CARRIGAN, P.E.
P.E. LICENSE NUMBER 73041
DEWBERRY ENGINEERS INC.
800 NORTH MAGNOLIA AVE., SUITE 1000
ORLANDO, FL 32803

POLK COUNTY ROADS AND DRAINAGE DIVISION		
ROAD NO.	COUNTY	PROJECT NO.
CR 557	POLK	18-73

POND CROSS SECTIONS
POND FPC6

SHEET NO.
354

THE OFFICIAL RECORD OF THIS SHEET IS THE ELECTRONIC FILE DIGITALLY SIGNED AND SEALED UNDER RULE 61G15-23.004, F.A.C.



Regular		Exc.		Embankment	
A	V	A	V	A	V
0	0	0	0	0	0
8	3	3	1		

REVISIONS			
DATE	DESCRIPTION	DATE	DESCRIPTION

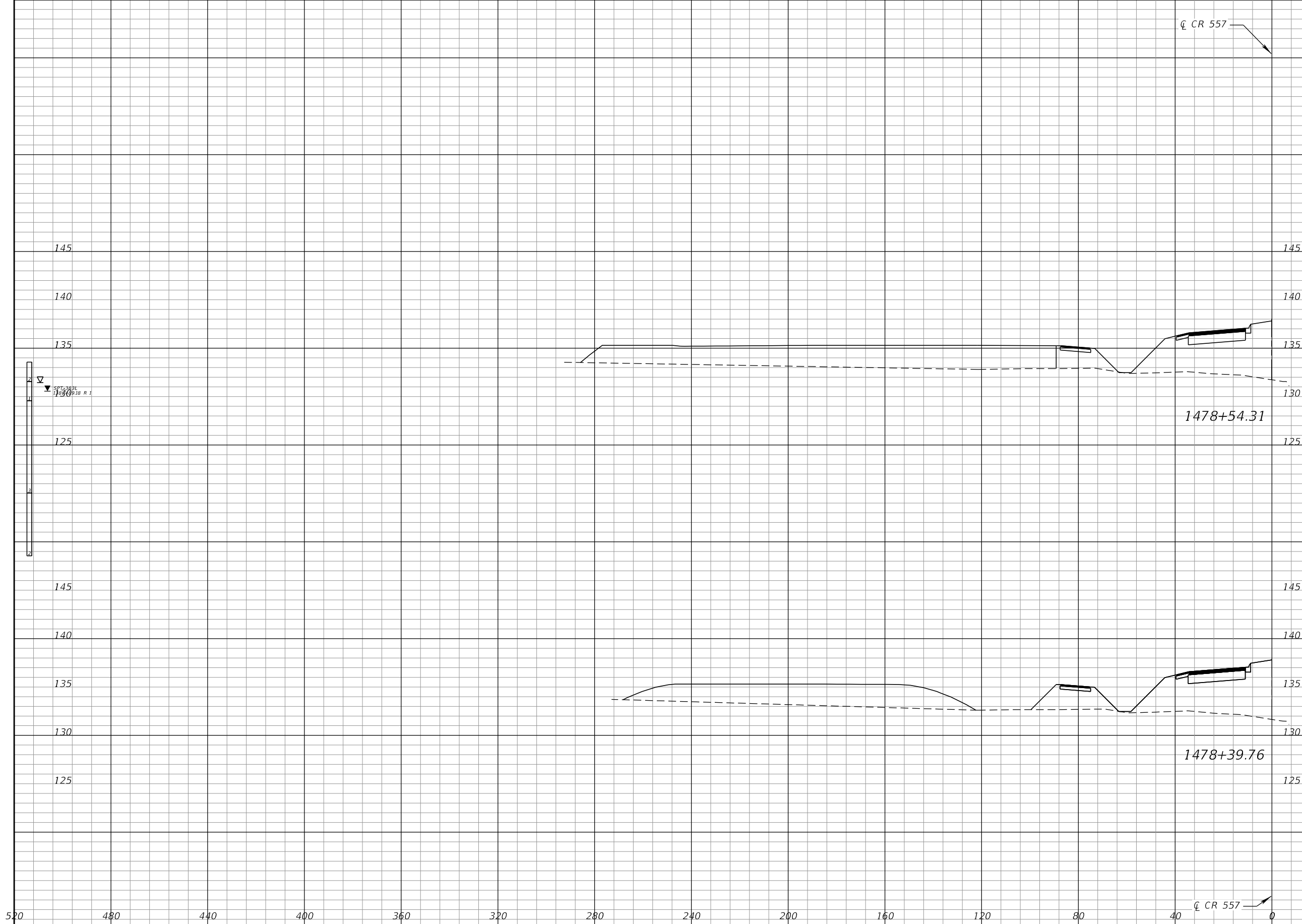
SEAN CARRIGAN, P.E.
P.E. LICENSE NUMBER 73041
DEWBERRY ENGINEERS INC.
800 NORTH MAGNOLIA AVE., SUITE 1000
ORLANDO, FL 32803

POLK COUNTY ROADS AND DRAINAGE DIVISION		
ROAD NO.	COUNTY	PROJECT NO.
CR 557	POLK	18-73

POND CROSS SECTIONS
POND FPC6

SHEET NO.
355

THE OFFICIAL RECORD OF THIS SHEET IS THE ELECTRONIC FILE DIGITALLY SIGNED AND SEALED UNDER RULE 61G15-23.004, F.A.C.



Regular		Exc.		Embankment	
A	V	A	V	A	V
0	0	418	197	0	0
0	0	291	0	0	0

REVISIONS			
DATE	DESCRIPTION	DATE	DESCRIPTION

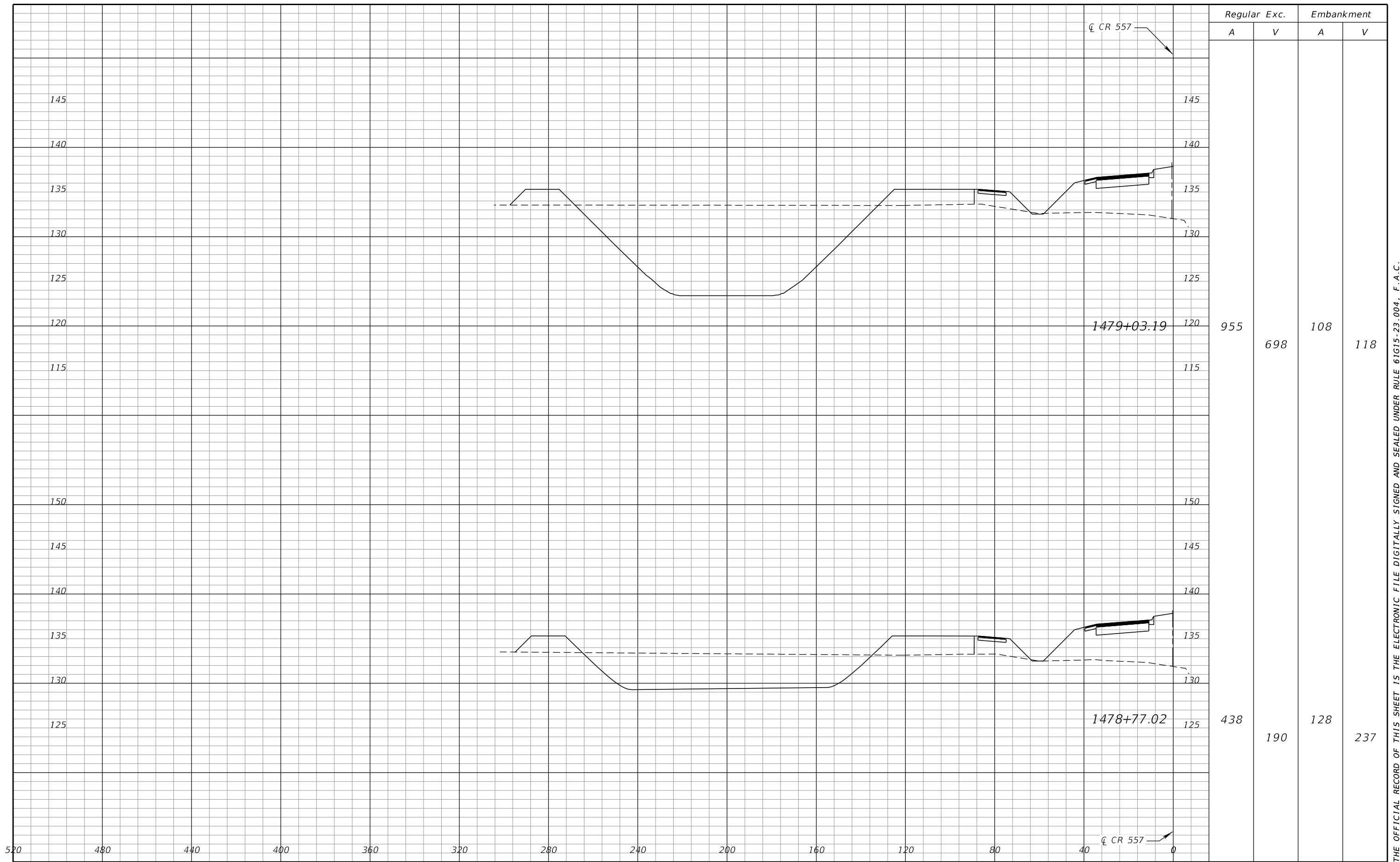
SEAN CARRIGAN, P.E.
 P.E. LICENSE NUMBER 73041
 DEWBERRY ENGINEERS INC.
 800 NORTH MAGNOLIA AVE., SUITE 1000
 ORLANDO, FL 32803

POLK COUNTY ROADS AND DRAINAGE DIVISION		
ROAD NO.	COUNTY	PROJECT NO.
CR 557	POLK	18-73

POND CROSS SECTIONS
POND 8

SHEET NO.
 356

THE OFFICIAL RECORD OF THIS SHEET IS THE ELECTRONIC FILE DIGITALLY SIGNED AND SEALED UNDER RULE 61G15-23.004, F.A.C.



Regular		Exc.		Embankment	
A	V	A	V	A	V
955	698	108	118		
438	190	128	237		

REVISIONS			
DATE	DESCRIPTION	DATE	DESCRIPTION

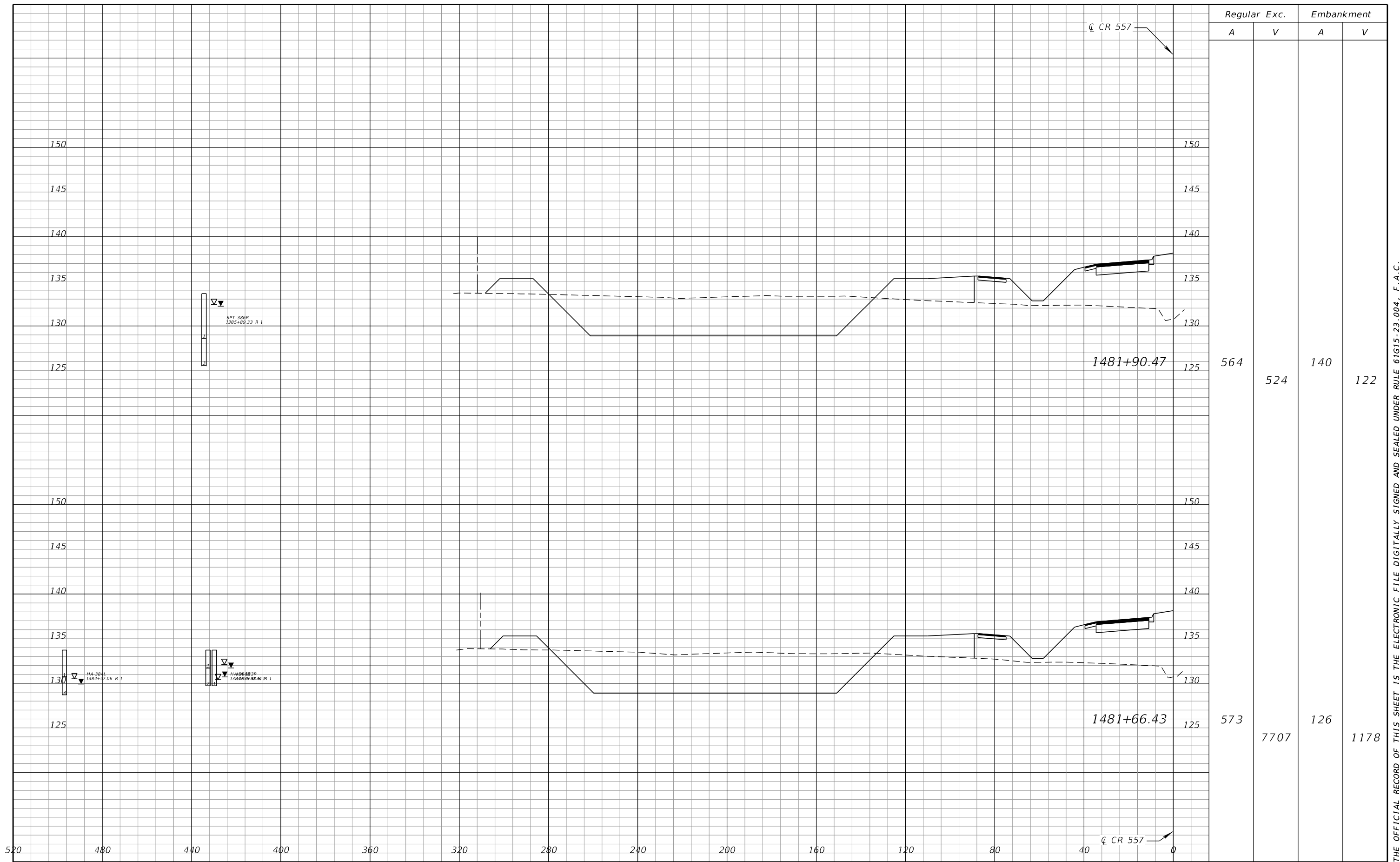
SEAN CARRIGAN, P.E.
P.E. LICENSE NUMBER 73041
DEWBERRY ENGINEERS INC.
800 NORTH MAGNOLIA AVE., SUITE 1000
ORLANDO, FL 32803

POLK COUNTY ROADS AND DRAINAGE DIVISION		
ROAD NO.	COUNTY	PROJECT NO.
CR 557	POLK	18-73

POND CROSS SECTIONS
POND 8

SHEET NO.
357

THE OFFICIAL RECORD OF THIS SHEET IS THE ELECTRONIC FILE DIGITALLY SIGNED AND SEALED UNDER RULE 61G15-23.004, F.A.C.



REVISIONS			
DATE	DESCRIPTION	DATE	DESCRIPTION

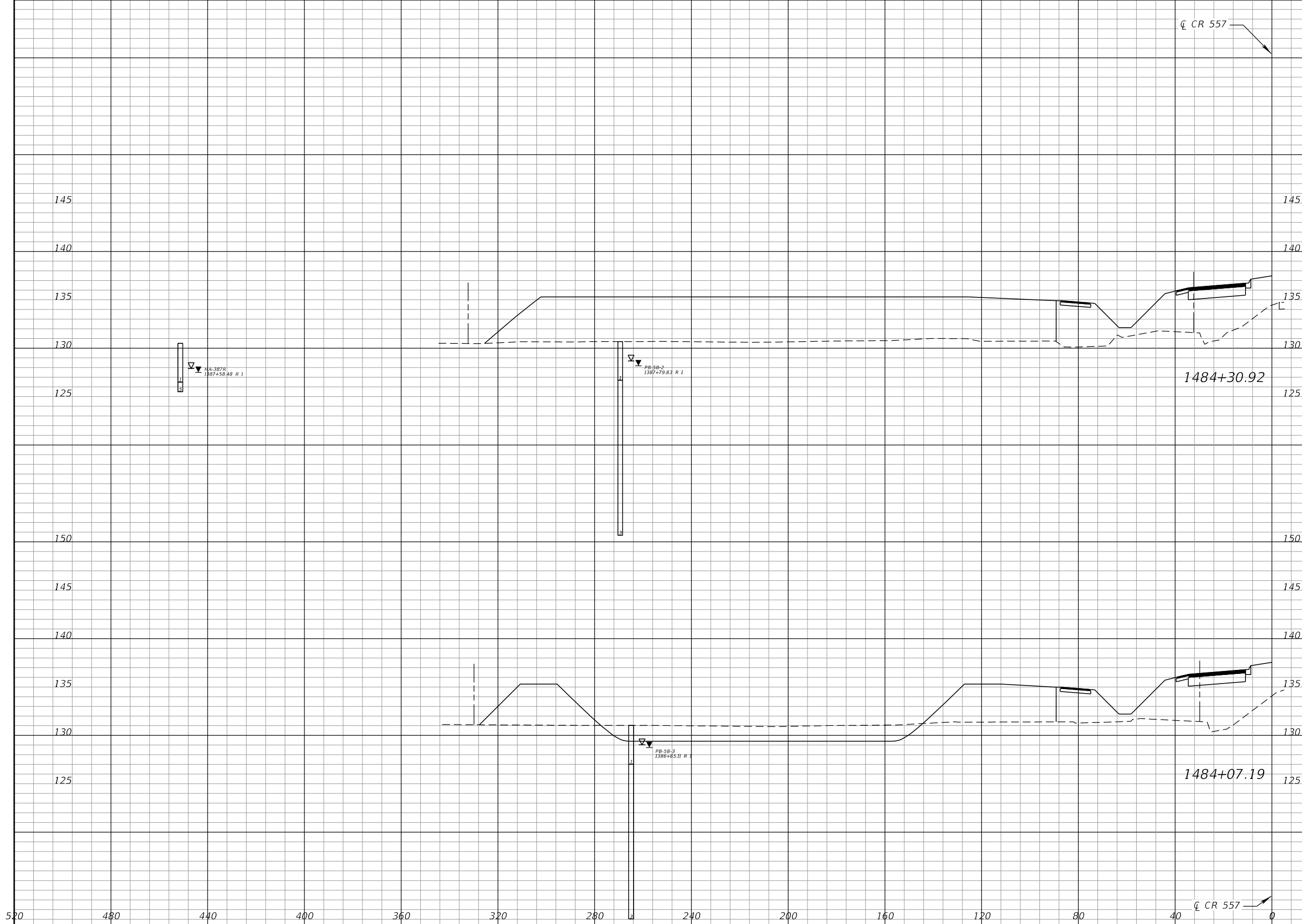
SEAN CARRIGAN, P.E.
 P.E. LICENSE NUMBER 73041
 DEWBERRY ENGINEERS INC.
 800 NORTH MAGNOLIA AVE., SUITE 1000
 ORLANDO, FL 32803

POLK COUNTY ROADS AND DRAINAGE DIVISION		
ROAD NO.	COUNTY	PROJECT NO.
CR 557	POLK	18-73

POND CROSS SECTIONS
POND 8

SHEET NO.
358

THE OFFICIAL RECORD OF THIS SHEET IS THE ELECTRONIC FILE DIGITALLY SIGNED AND SEALED UNDER RULE 61G15-23.004, F.A.C.



Regular		Exc.		Embankment	
A	V	A	V	A	V
0	90	1021	608		
199	3167	316	1892		

REVISIONS			
DATE	DESCRIPTION	DATE	DESCRIPTION

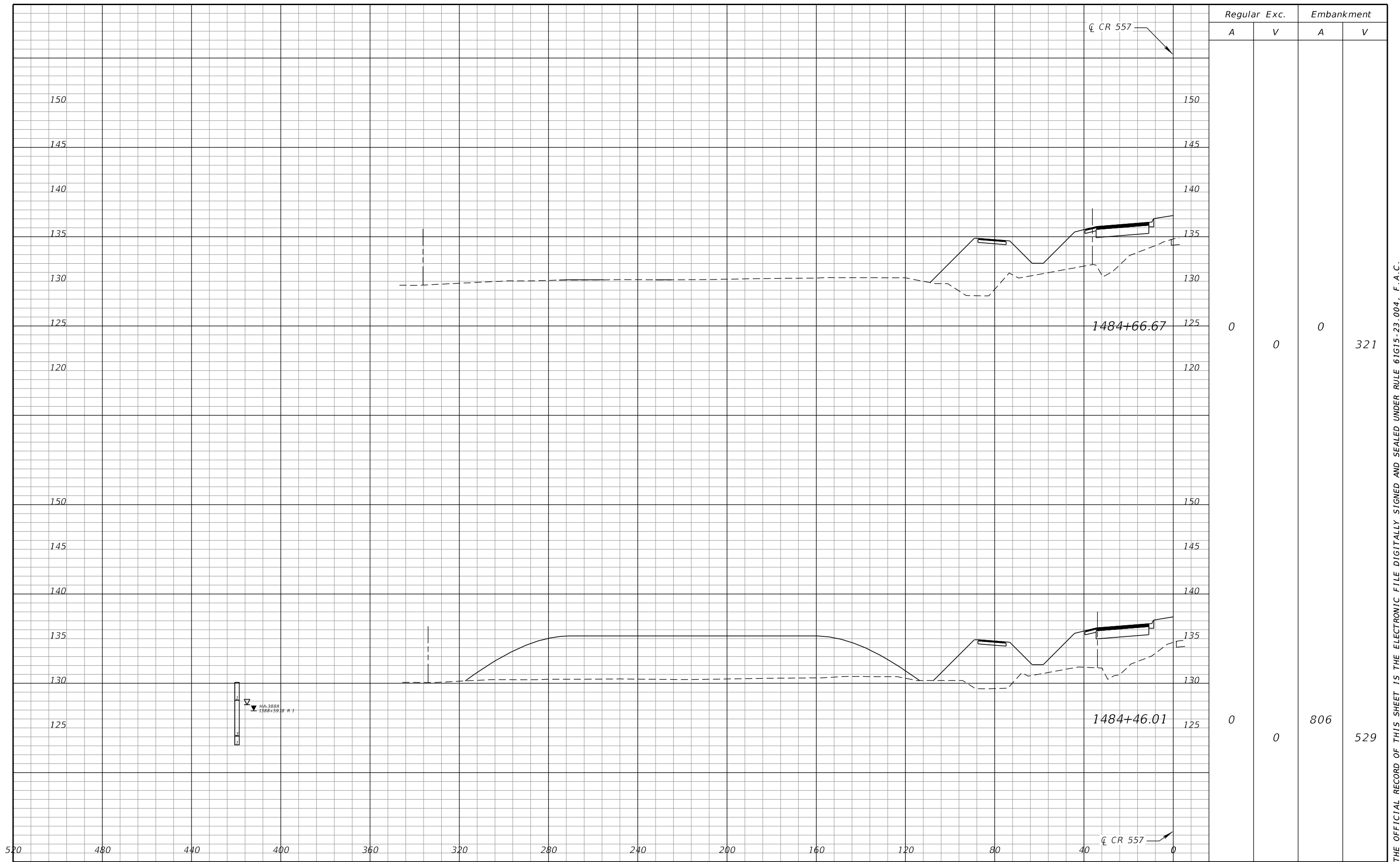
SEAN CARRIGAN, P.E.
P.E. LICENSE NUMBER 73041
DEWBERRY ENGINEERS INC.
800 NORTH MAGNOLIA AVE., SUITE 1000
ORLANDO, FL 32803

POLK COUNTY ROADS AND DRAINAGE DIVISION		
ROAD NO.	COUNTY	PROJECT NO.
CR 557	POLK	18-73

POND CROSS SECTIONS
POND 8

SHEET NO.
359

THE OFFICIAL RECORD OF THIS SHEET IS THE ELECTRONIC FILE DIGITALLY SIGNED AND SEALED UNDER RULE 61G15-23.004, F.A.C.



Regular		Exc.		Embankment	
A	V	A	V	A	V
0	0	0	0	321	0
0	0	806	0	529	0

REVISIONS			
DATE	DESCRIPTION	DATE	DESCRIPTION

SEAN CARRIGAN, P.E.
P.E. LICENSE NUMBER 73041
DEWBERRY ENGINEERS INC.
800 NORTH MAGNOLIA AVE., SUITE 1000
ORLANDO, FL 32803

POLK COUNTY ROADS AND DRAINAGE DIVISION		
ROAD NO.	COUNTY	PROJECT NO.
CR 557	POLK	18-73

POND CROSS SECTIONS
POND 8

SHEET NO.
360

THE OFFICIAL RECORD OF THIS SHEET IS THE ELECTRONIC FILE DIGITALLY SIGNED AND SEALED UNDER RULE 61G15-23.004, F.A.C.

**POLK COUNTY
ROAD AND DRAINAGE DIVISION**

DATE OF SURVEY: JANUARY 2021 TO MARCH 2022
 SURVEY MADE BY: %%UMADRID CPWG
 SUBMITTED BY: %%UPAUL PASSE

PROJECT NAME: CR 557 WIDENING

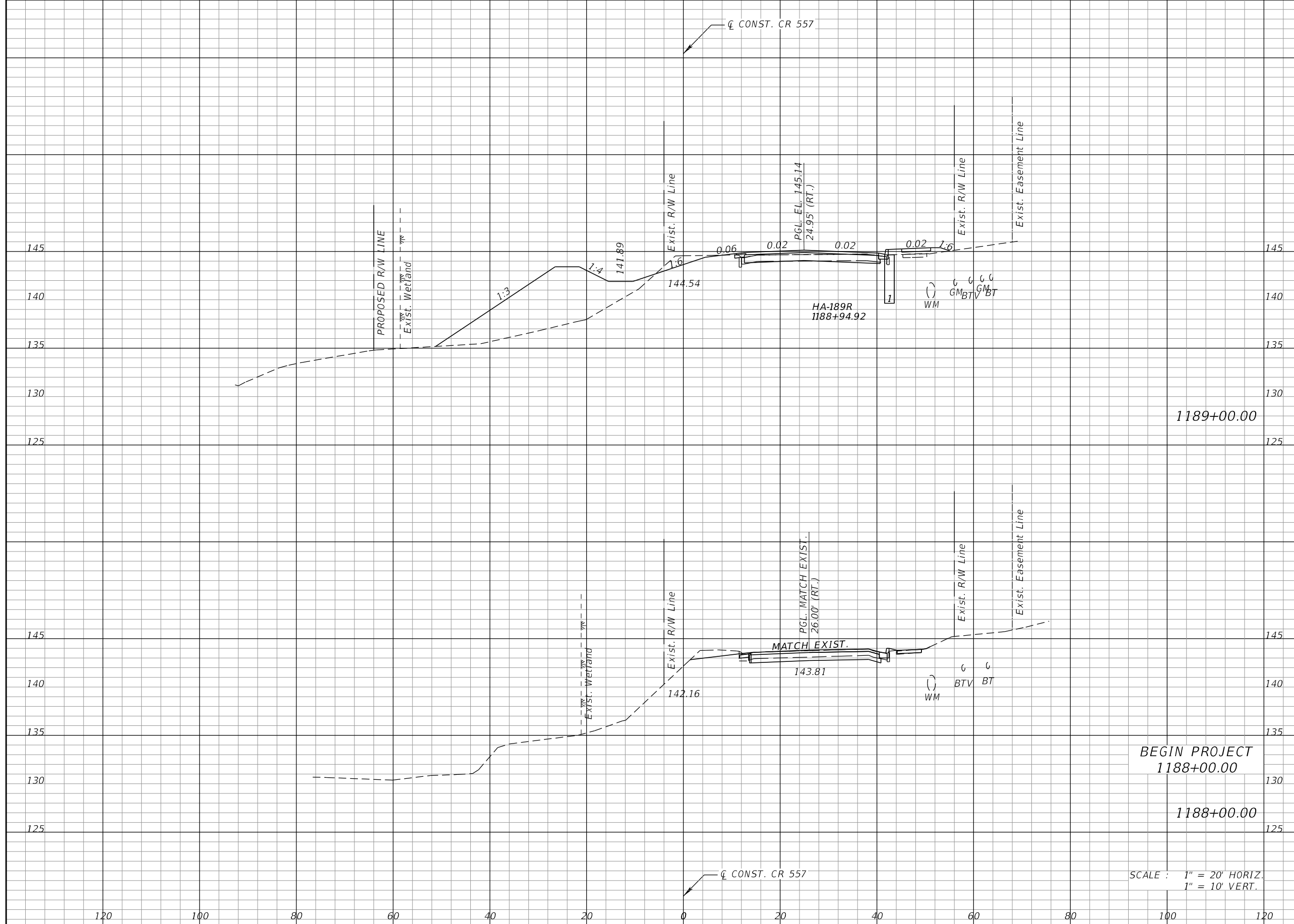
ROAD NO.: %%UCR 557
 COUNTY: %%UPOLK

STRATUM NO.	ORGANIC CONTENT		MOISTURE CONTENT		SIEVE ANALYSIS RESULTS % PASS					ATTERBERG LIMITS (%)			DESCRIPTION	CORROSION TEST RESULTS						
	NO. OF TESTS	% ORGANIC	NO. OF TESTS	MOISTURE CONTENT	NO. OF TESTS	10 MESH	40 MESH	60 MESH	100 MESH	200 MESH	NO. OF TESTS	LIQUID LIMIT		PLASTIC INDEX	AASHTO GROUP	NO. OF TESTS	RESISTIVITY OHM-CM	CHLORIDE PPM	SULFATES PPM	pH
1	53	0.0-4.8	256	1.2-46	240	79-100	60-91	27-58	6.0-22	0.8-10	1	NP	NP	A-3	FINE SAND TO SAND WITH TRACE SILTS OR CLAYS	5	7,500-18,000	BDL-15	9.0-36	5.6-7.7
2	22	1.9-4.9	127	6.7-73	113	99-100	35-96	28-89	21-79	7.7-76	21	18-26	3-10	A-2-4, A-4, A-5	SILTY SAND TO SILT	-	-	-	-	-
3	3	1.0-4.1	137	5.8-77	131	94-100	67-96	44-85	25-67	10-41	27	21-65	9-47	A-2-5, A-2-6, A-2-7	HIGH PLASTICITY SILT, CLAYEY SAND	-	-	-	-	-
4	-	-	34	16-72	34	100	89-97	59-90	42-73	36-60	19	25-104	12-62	A-7-5, A-7-6, A-6	CLAY TO HIGH PLASTICITY CLAY	-	-	-	-	-
5	58	3.0-91	63	22-1324	18	74-100	43-90	27-62	11-32	0.9-69	-	-	-	A-8	HIGHLY ORGANIC MUCK	-	-	-	-	-
6	-	-	-	-	-	-	-	-	-	-	-	-	-	LIMESTONE	LIMESTONE	-	-	-	-	-
															7. WATER	1	21,000	30	42	4.7

EMBANKMENT AND SUBGRADE MATERIAL NOTES

1. THE MATERIAL FROM STRATUM 1 (A-3) APPEARS SATISFACTORY FOR USE IN THE EMBANKMENT WHEN UTILIZED IN ACCORDANCE WITH STANDARD PLANS 120-001.
2. THE MATERIAL FROM STRATUM NUMBER 2 (A-2-4, A-4, A-5) APPEARS SATISFACTORY FOR USE IN THE EMBANKMENT WHEN UTILIZED IN ACCORDANCE WITH STANDARD PLANS 120-001. HOWEVER, THIS MATERIAL IS LIKELY TO RETAIN EXCESS MOISTURE AND MAY BE DIFFICULT TO DRY AND COMPACT. IT SHOULD BE USED IN THE EMBANKMENT ABOVE THE WATER LEVEL EXISTING AT THE TIME OF CONSTRUCTION.
3. THE MATERIAL FROM STRATUM NUMBER 3 (A-2-5, A-2-6, A-2-7) IS PLASTIC AND SHOULD BE USED IN ACCORDANCE WITH STANDARD PLANS 120-001.
4. THE MATERIAL FROM STRATUM NUMBER 4 (A-7-5, A-7-6, A-6) IS HIGHLY PLASTIC AND SHOULD BE USED IN ACCORDANCE WITH STANDARD PLANS 120-001.
5. THE MATERIAL FROM STRATUM NUMBER 5 (A-8) IS ORGANIC MATERIAL AND SHALL BE REMOVED IN ACCORDANCE WITH STANDARD PLANS 120-002. THIS MATERIAL SHALL NOT BE USED IN THE PORTION OF THE EMBANKMENT INSIDE THE CONTROL LINE.
6. THE MATERIAL FROM STRATUM NUMBER 6 IS LIMESTONE.
7. PERCENT PASSING NO. 60 MESH ESTIMATED FROM GRADATION CURVE.

REVISIONS				PAUL PASSE, P.E. P.E. LICENSE NUMBER 34750 MADRID CPWG 2030 SR 60 E BARTOW, FL 33830	POLK COUNTY ROADS AND DRAINAGE DIVISION			ROADWAY SOIL SURVEY	SHEET NO.
DATE	DESCRIPTION	DATE	DESCRIPTION		ROAD NO.	COUNTY	PROJECT NO.		361
					CR 557	POLK	18-73		



Regular		Exc.		Embankment	
A	V	A	V	A	V
29	123	155	287		
38	0	0	0		

SCALE : 1" = 20' HORIZ.
1" = 10' VERT.

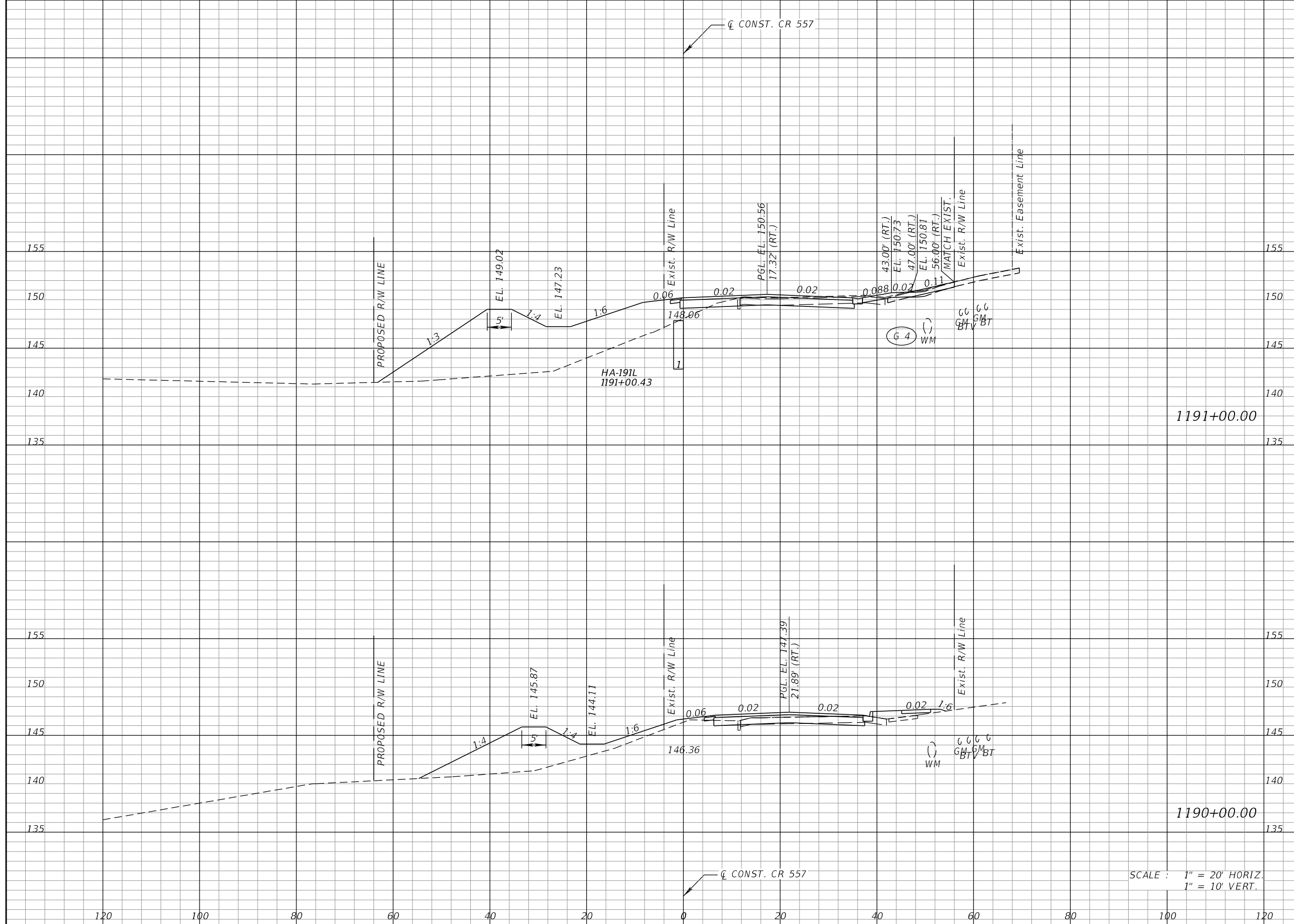
REVISIONS			
DATE	DESCRIPTION	DATE	DESCRIPTION

KEVIN E. KNUDSEN, P.E.
P.E. LICENSE NUMBER 41062
DEWBERRY ENGINEERS INC.
800 NORTH MAGNOLIA AVE., SUITE 1000
ORLANDO, FL 32803

POLK COUNTY ROADS AND DRAINAGE DIVISION		
ROAD NO.	COUNTY	PROJECT NO.
CR 557	POLK	18-73

CROSS SECTIONS
CR 557

SHEET NO.
362



Regular		Exc.		Embankment	
A	V	A	V	A	V
36	108	256	688		
22	94	115	500		

SCALE : 1" = 20' HORIZ.
1" = 10' VERT.

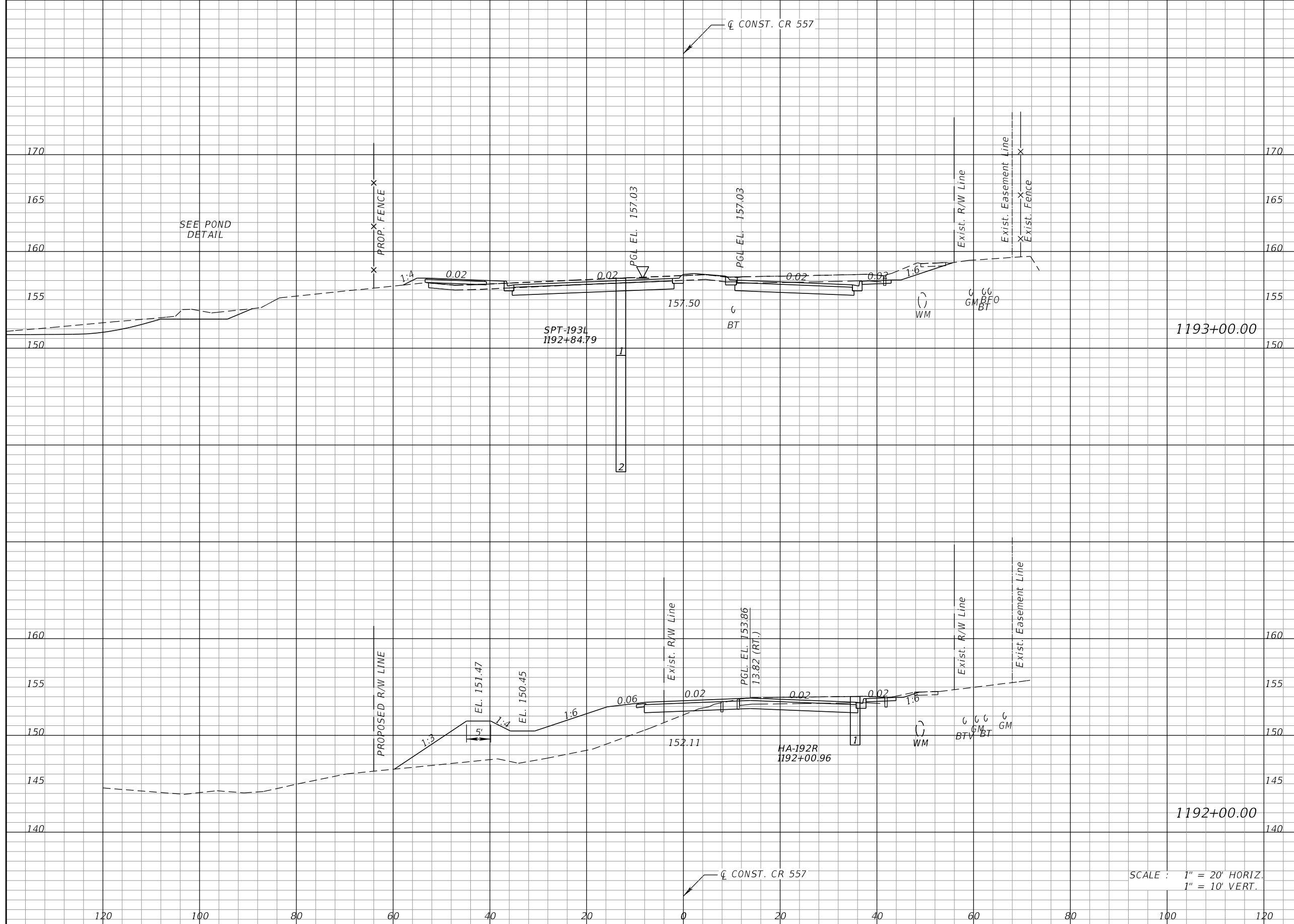
REVISIONS			
DATE	DESCRIPTION	DATE	DESCRIPTION

KEVIN E. KNUDSEN, P.E.
P.E. LICENSE NUMBER 41062
DEWBERRY ENGINEERS INC.
800 NORTH MAGNOLIA AVE., SUITE 1000
ORLANDO, FL 32803

POLK COUNTY ROADS AND DRAINAGE DIVISION		
ROAD NO.	COUNTY	PROJECT NO.
CR 557	POLK	18-73

CROSS SECTIONS
CR 557

SHEET NO.
363



Regular		Exc.		Embankment	
A	V	A	V	A	V
110	286	4			322
45	150	170			789

SCALE : 1" = 20' HORIZ.
1" = 10' VERT.

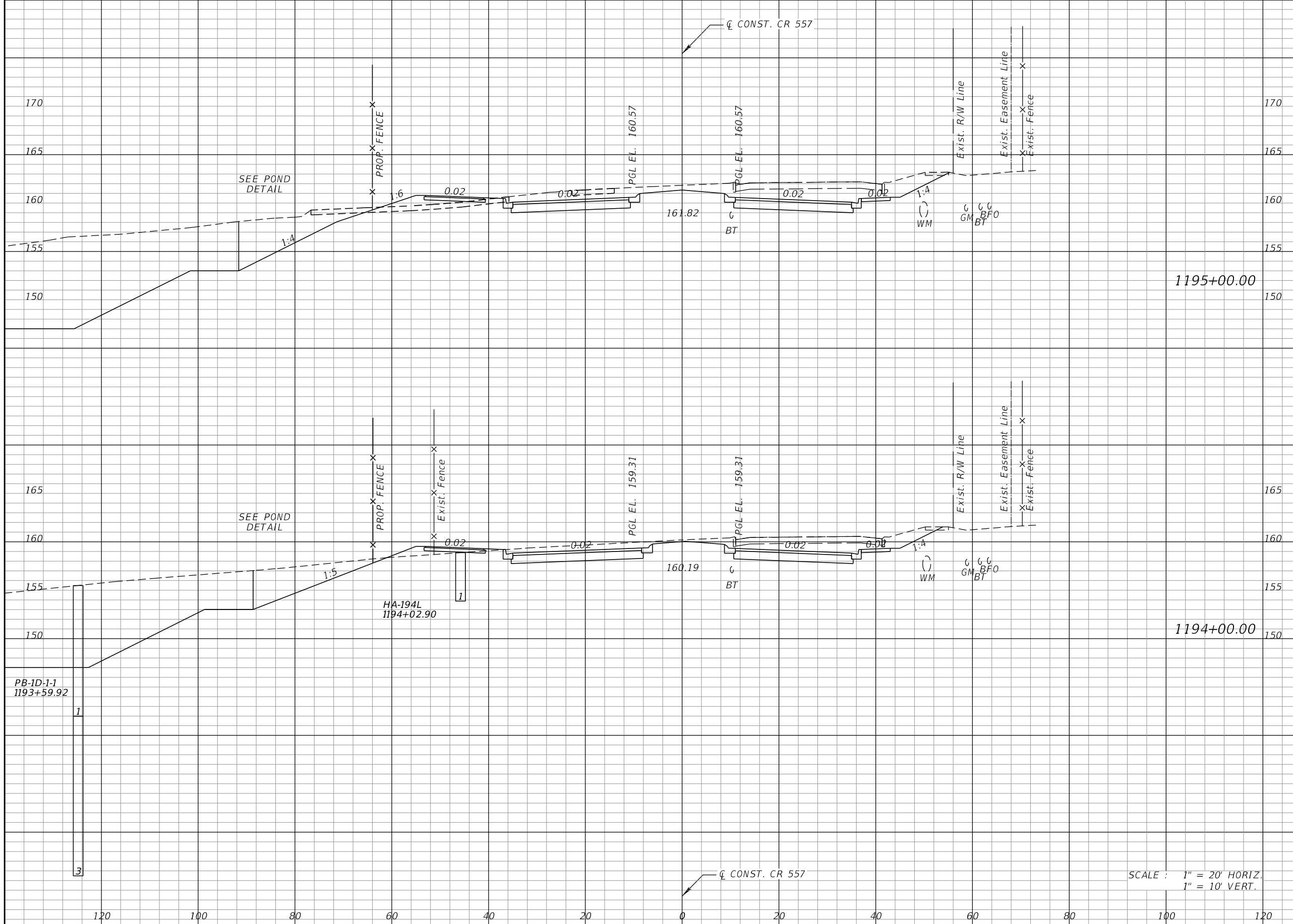
REVISIONS			
DATE	DESCRIPTION	DATE	DESCRIPTION

KEVIN E. KNUDSEN, P.E.
P.E. LICENSE NUMBER 41062
DEWBERRY ENGINEERS INC.
800 NORTH MAGNOLIA AVE., SUITE 1000
ORLANDO, FL 32803

POLK COUNTY ROADS AND DRAINAGE DIVISION		
ROAD NO.	COUNTY	PROJECT NO.
CR 557	POLK	18-73

CROSS SECTIONS
CR 557

SHEET
NO.
364



Regular		Exc.		Embankment	
A	V	A	V	A	V
241	809	8	28		
196	567	7	20		

REVISIONS			
DATE	DESCRIPTION	DATE	DESCRIPTION

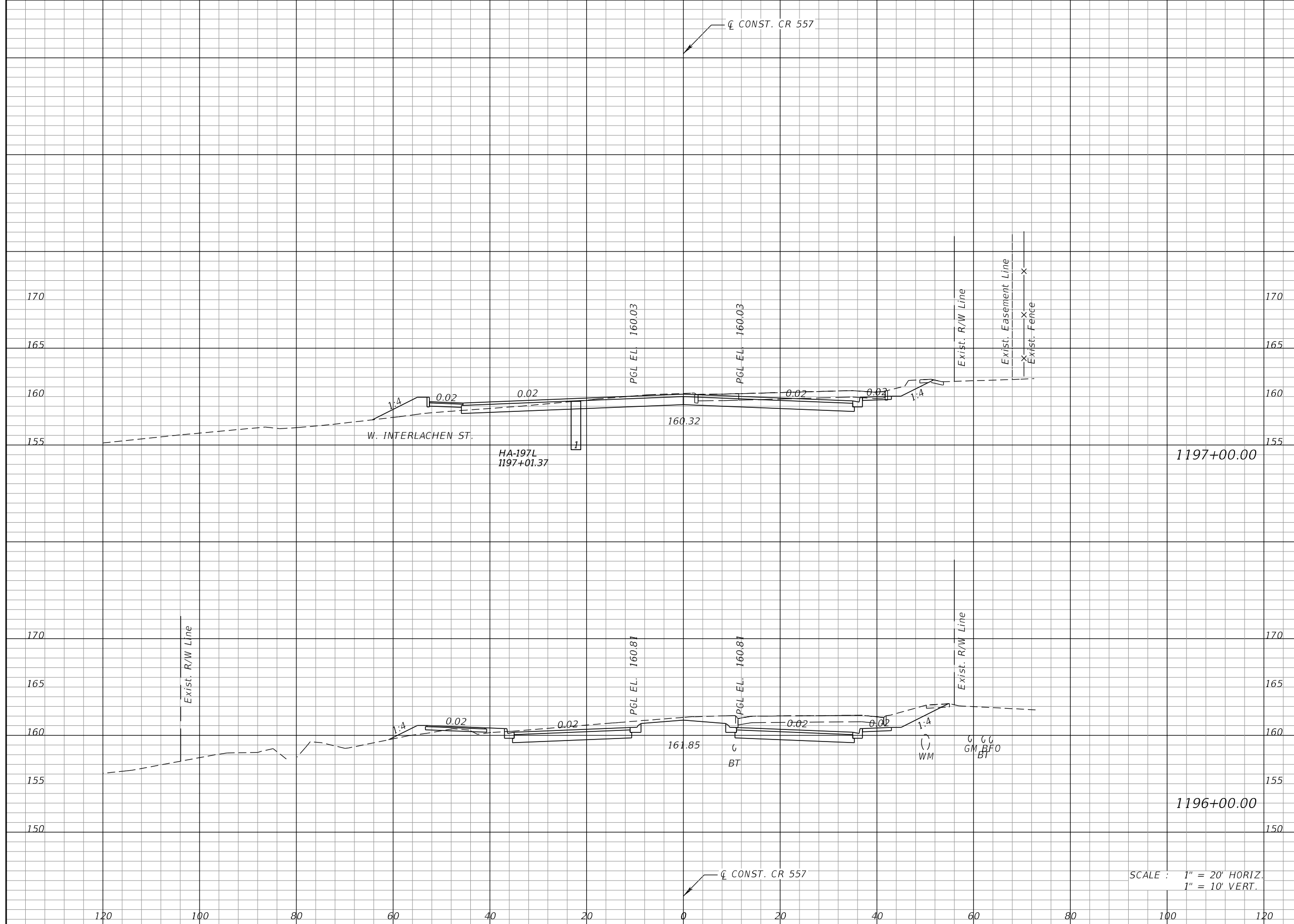
KEVIN E. KNUDSEN, P.E.
 P.E. LICENSE NUMBER 41062
 DEWBERRY ENGINEERS INC.
 800 NORTH MAGNOLIA AVE., SUITE 1000
 ORLANDO, FL 32803

POLK COUNTY ROADS AND DRAINAGE DIVISION		
ROAD NO.	COUNTY	PROJECT NO.
CR 557	POLK	18-73

CROSS SECTIONS
CR 557

SHEET NO.
 365

SCALE : 1" = 20' HORIZ.
 1" = 10' VERT.



Regular		Exc.		Embankment	
A	V	A	V	A	V
107	452	15	41		
138	701	7	28		

SCALE : 1" = 20' HORIZ.
1" = 10' VERT.

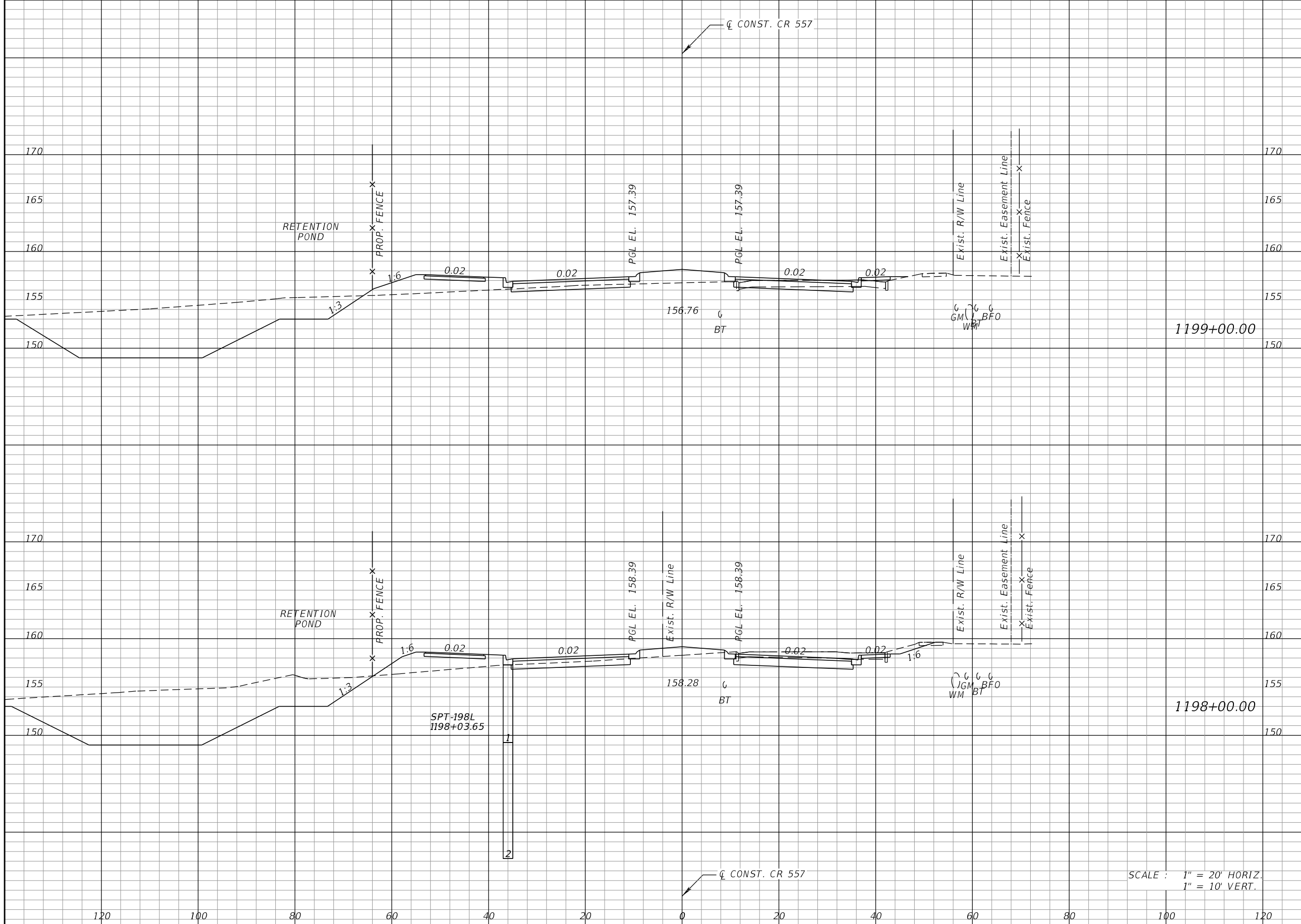
REVISIONS			
DATE	DESCRIPTION	DATE	DESCRIPTION

KEVIN E. KNUDSEN, P.E.
P.E. LICENSE NUMBER 41062
DEWBERRY ENGINEERS INC.
800 NORTH MAGNOLIA AVE., SUITE 1000
ORLANDO, FL 32803

POLK COUNTY ROADS AND DRAINAGE DIVISION		
ROAD NO.	COUNTY	PROJECT NO.
CR 557	POLK	18-73

CROSS SECTIONS
CR 557

SHEET NO.
366



Regular		Exc.		Embankment	
A	V	A	V	A	V
22	179	59		194	
75	335	46		113	

SCALE : 1" = 20' HORIZ.
1" = 10' VERT.

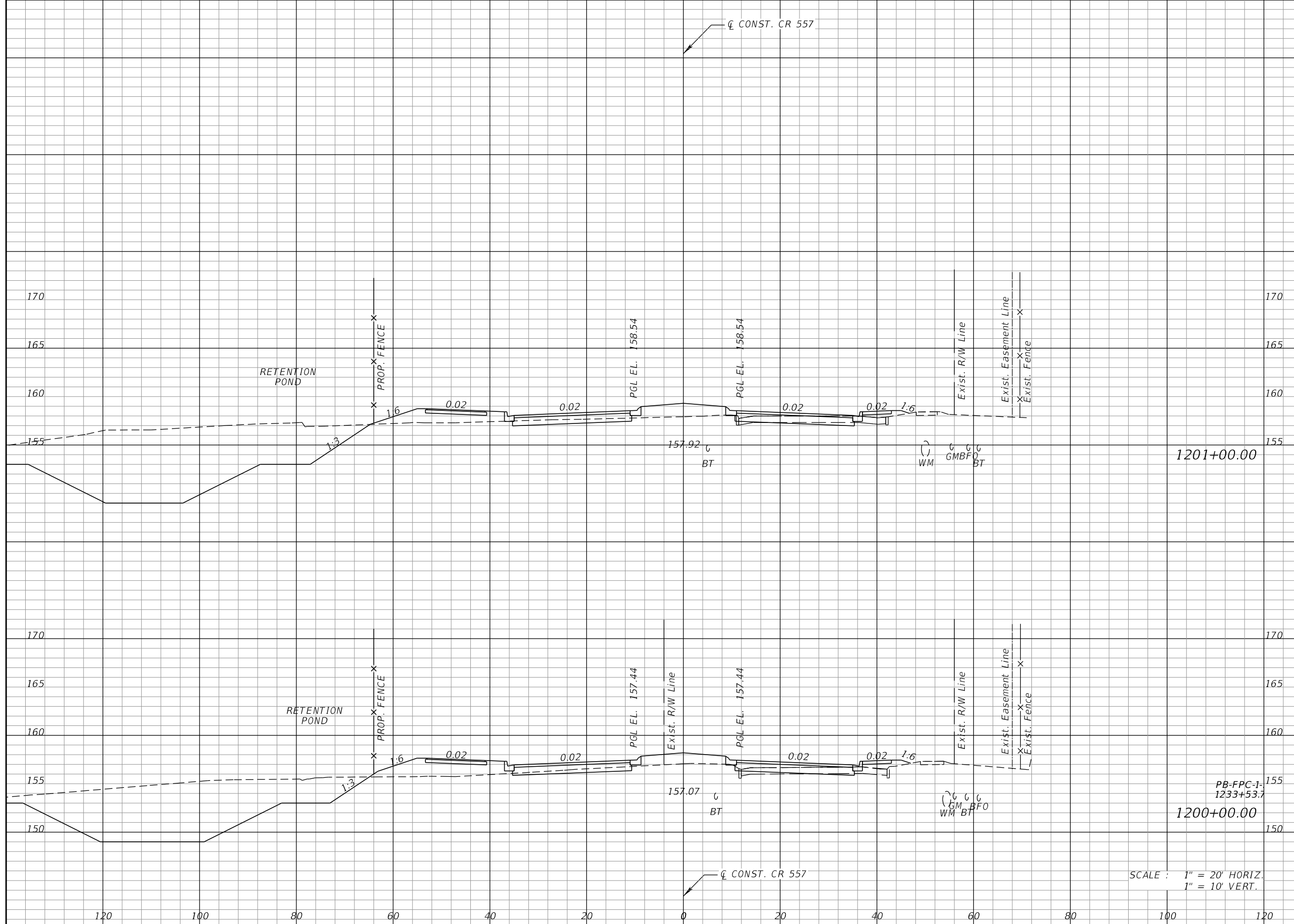
REVISIONS			
DATE	DESCRIPTION	DATE	DESCRIPTION

KEVIN E. KNUDSEN, P.E.
P.E. LICENSE NUMBER 41062
DEWBERRY ENGINEERS INC.
800 NORTH MAGNOLIA AVE., SUITE 1000
ORLANDO, FL 32803

POLK COUNTY ROADS AND DRAINAGE DIVISION		
ROAD NO.	COUNTY	PROJECT NO.
CR 557	POLK	18-73

CROSS SECTIONS
CR 557

SHEET NO.
367



Regular		Exc.		Embankment	
A	V	A	V	A	V
54	162	49	198		
34	103	58	217		

SCALE : 1" = 20' HORIZ.
1" = 10' VERT.

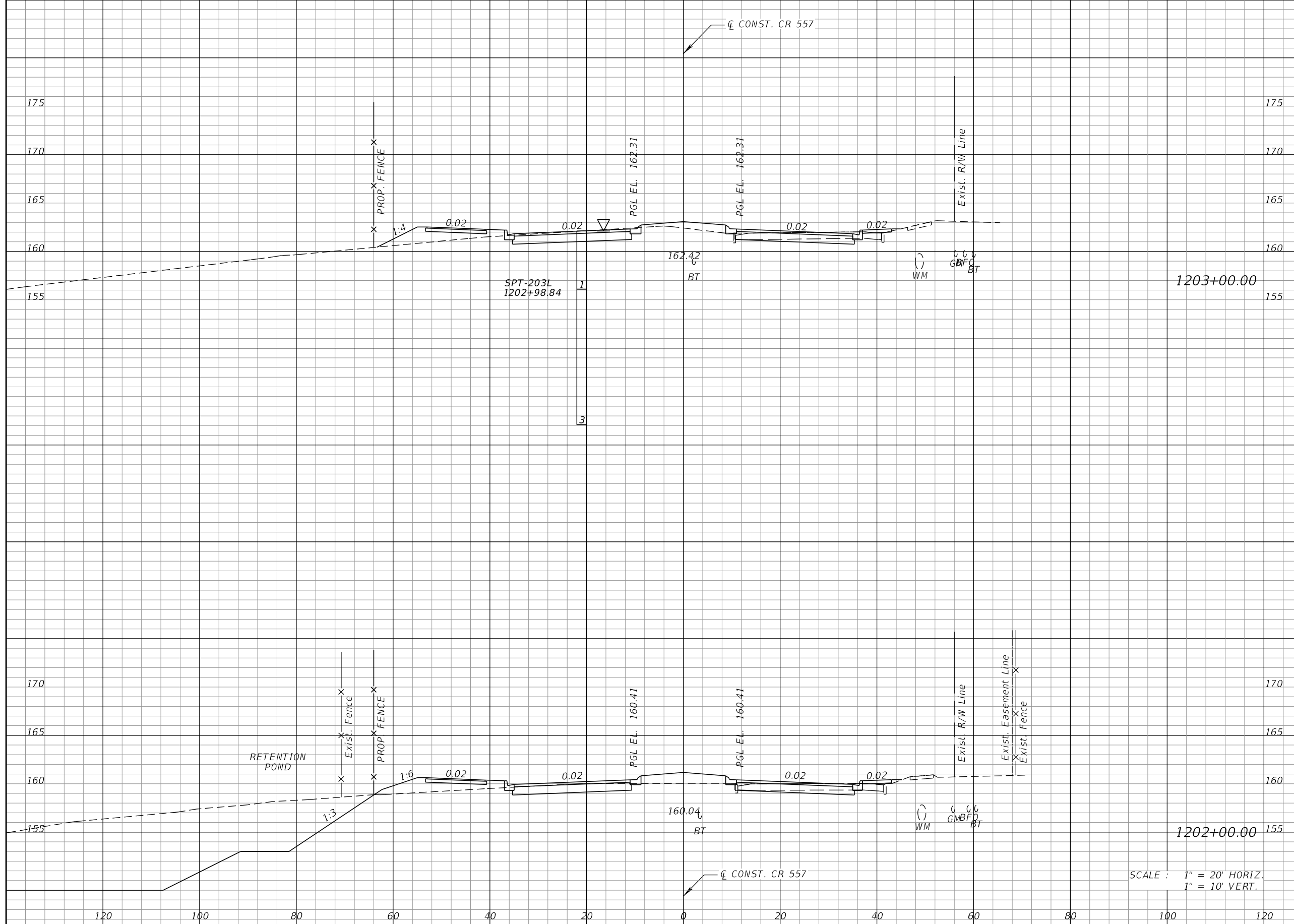
REVISIONS			
DATE	DESCRIPTION	DATE	DESCRIPTION

KEVIN E. KNUDSEN, P.E.
P.E. LICENSE NUMBER 41062
DEWBERRY ENGINEERS INC.
800 NORTH MAGNOLIA AVE., SUITE 1000
ORLANDO, FL 32803

POLK COUNTY ROADS AND DRAINAGE DIVISION		
ROAD NO.	COUNTY	PROJECT NO.
CR 557	POLK	18-73

CROSS SECTIONS
CR 557

SHEET NO.
368



Regular		Exc.		Embankment	
A	V	A	V	A	V
53	268	32	134		
91	269	41	165		

SCALE : 1" = 20' HORIZ.
1" = 10' VERT.

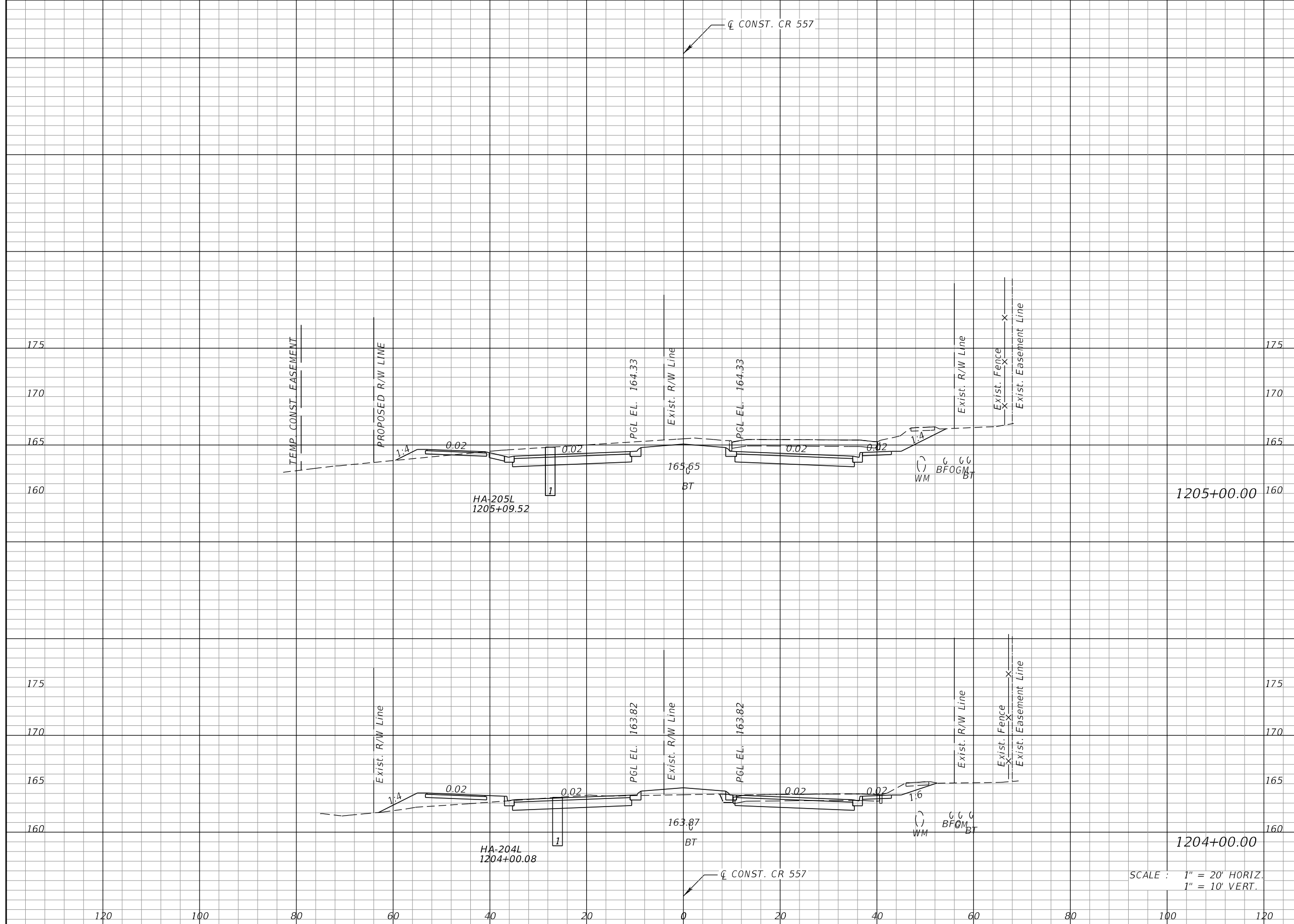
REVISIONS			
DATE	DESCRIPTION	DATE	DESCRIPTION

KEVIN E. KNUDSEN, P.E.
P.E. LICENSE NUMBER 41062
DEWBERRY ENGINEERS INC.
800 NORTH MAGNOLIA AVE., SUITE 1000
ORLANDO, FL 32803

POLK COUNTY ROADS AND DRAINAGE DIVISION		
ROAD NO.	COUNTY	PROJECT NO.
CR 557	POLK	18-73

CROSS SECTIONS
CR 557

SHEET NO.
369



Regular		Exc.		Embankment	
A	V	A	V	A	V
161	437	5	62		
76	239	29	112		

SCALE : 1" = 20' HORIZ.
1" = 10' VERT.

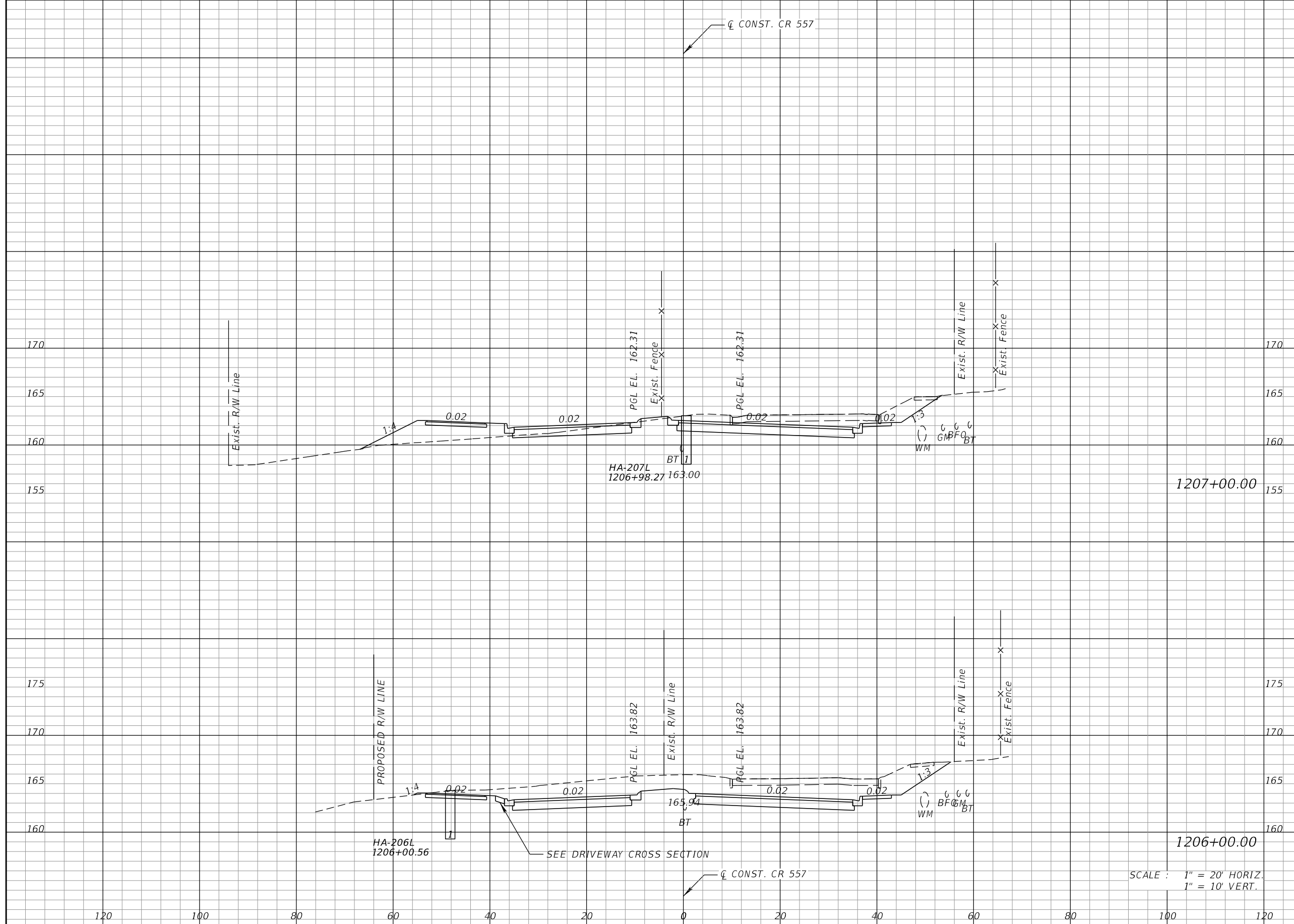
REVISIONS			
DATE	DESCRIPTION	DATE	DESCRIPTION

KEVIN E. KNUDSEN, P.E.
P.E. LICENSE NUMBER 41062
DEWBERRY ENGINEERS INC.
800 NORTH MAGNOLIA AVE., SUITE 1000
ORLANDO, FL 32803

POLK COUNTY ROADS AND DRAINAGE DIVISION		
ROAD NO.	COUNTY	PROJECT NO.
CR 557	POLK	18-73

CROSS SECTIONS
CR 557

SHEET NO.
370



Regular		Exc.		Embankment	
A	V	A	V	A	V
114	660	41	77		
242	746	0	9		

SCALE : 1" = 20' HORIZ.
1" = 10' VERT.

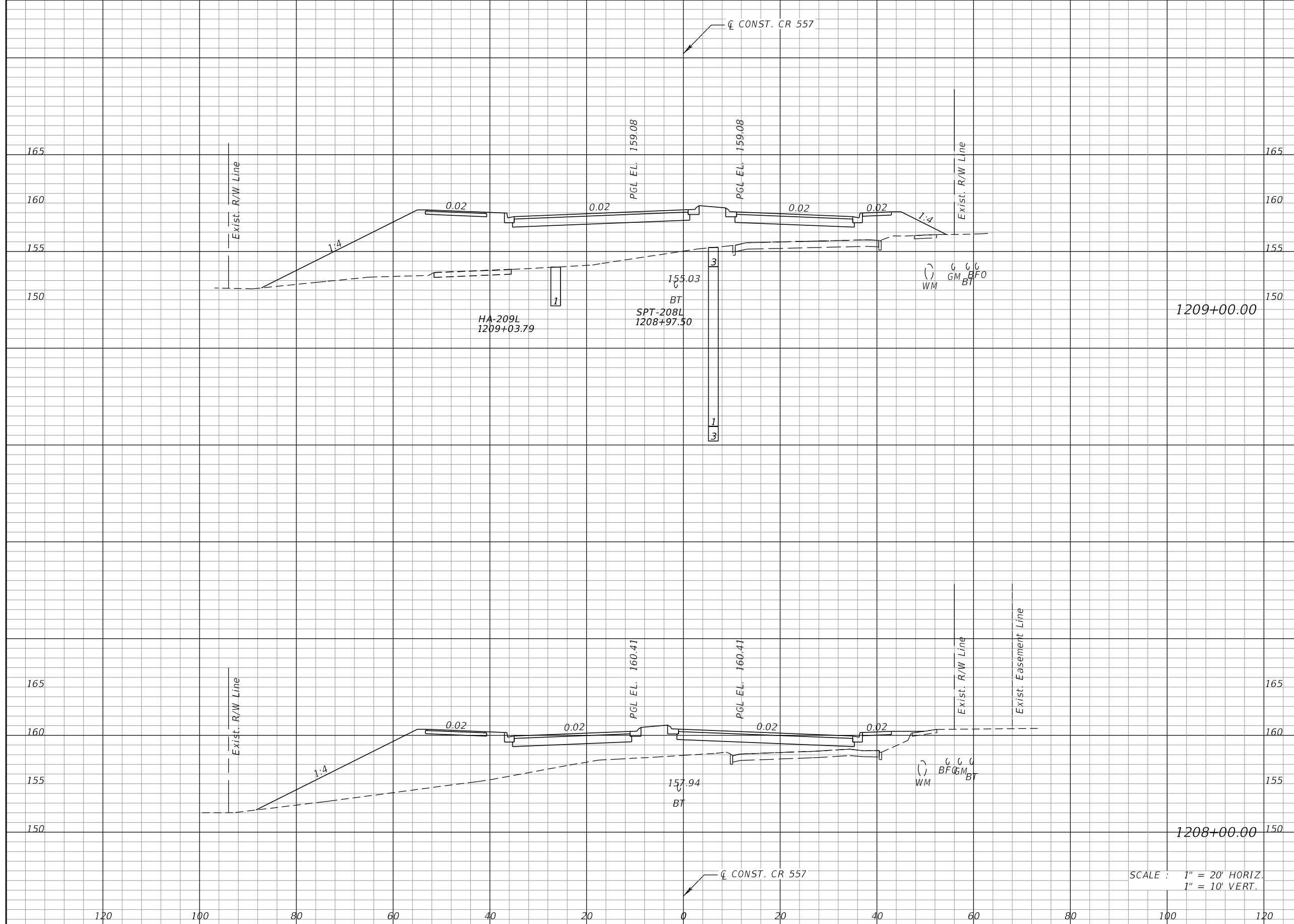
REVISIONS			
DATE	DESCRIPTION	DATE	DESCRIPTION

KEVIN E. KNUDSEN, P.E.
P.E. LICENSE NUMBER 41062
DEWBERRY ENGINEERS INC.
800 NORTH MAGNOLIA AVE., SUITE 1000
ORLANDO, FL 32803

POLK COUNTY ROADS AND DRAINAGE DIVISION		
ROAD NO.	COUNTY	PROJECT NO.
CR 557	POLK	18-73

CROSS SECTIONS
CR 557

SHEET NO.
371



Regular		Exc.		Embankment	
A	V	A	V	A	V
0	0	479	0	1509	0
0	211	335	0	698	0

SCALE : 1" = 20' HORIZ.
1" = 10' VERT.


REVISIONS			
DATE	DESCRIPTION	DATE	DESCRIPTION

KEVIN E. KNUDSEN, P.E.
P.E. LICENSE NUMBER 41062
DEWBERRY ENGINEERS INC.
800 NORTH MAGNOLIA AVE., SUITE 1000
ORLANDO, FL 32803

POLK COUNTY ROADS AND DRAINAGE DIVISION		
ROAD NO.	COUNTY	PROJECT NO.
CR 557	POLK	18-73

CROSS SECTIONS
CR 557

SHEET NO.
372



Regular		Exc.		Embankment	
A	V	A	V	A	V
55	105	58	627		
1	2	281	1407		

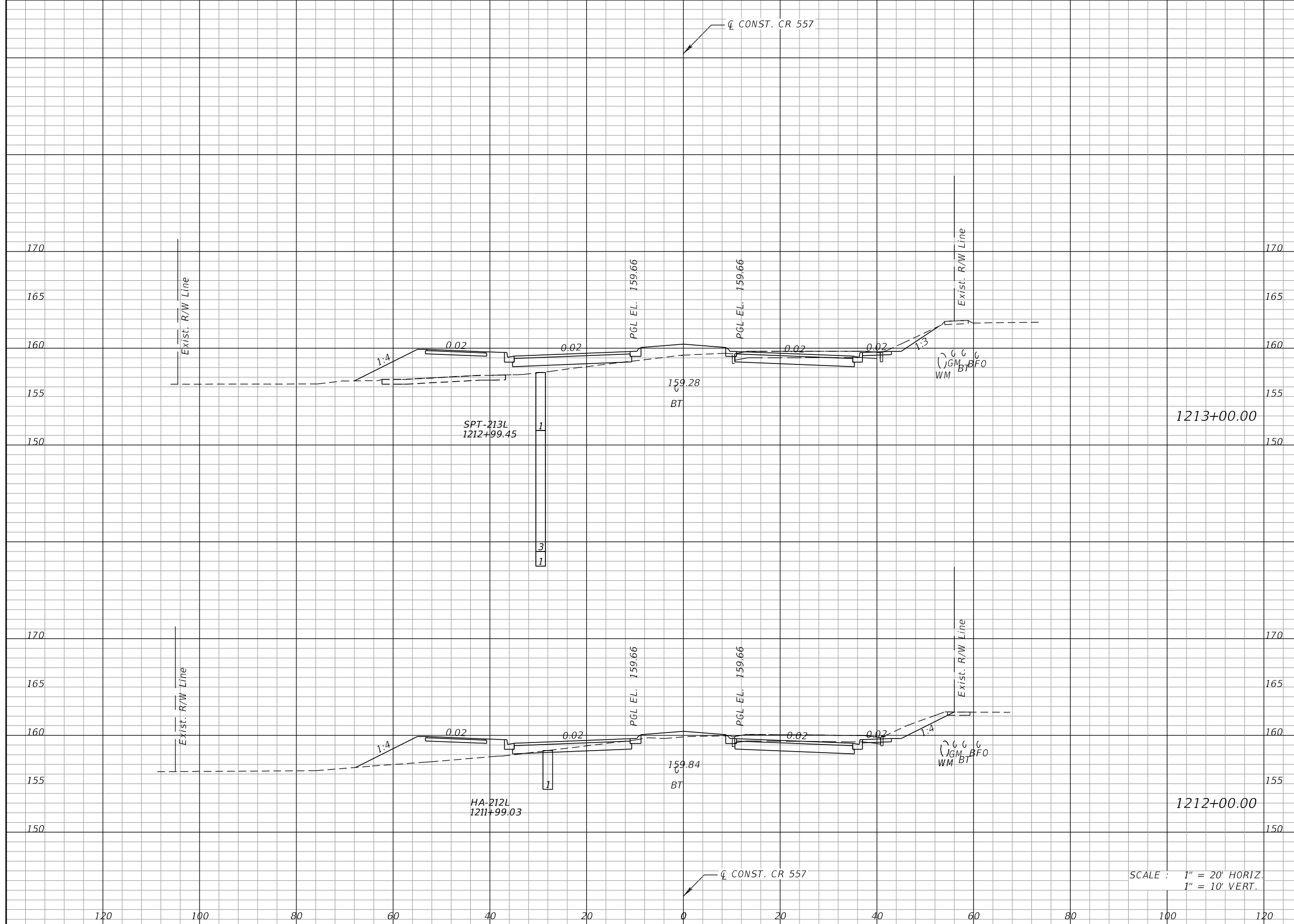
REVISIONS			
DATE	DESCRIPTION	DATE	DESCRIPTION

KEVIN E. KNUDSEN, P.E.
P.E. LICENSE NUMBER 41062
DEWBERRY ENGINEERS INC.
800 NORTH MAGNOLIA AVE., SUITE 1000
ORLANDO, FL 32803

POLK COUNTY ROADS AND DRAINAGE DIVISION		
ROAD NO.	COUNTY	PROJECT NO.
CR 557	POLK	18-73

CROSS SECTIONS
CR 557

SHEET NO.
373



Regular		Exc.		Embankment	
A	V	A	V	A	V
42	207	94			284
70	232	60			217

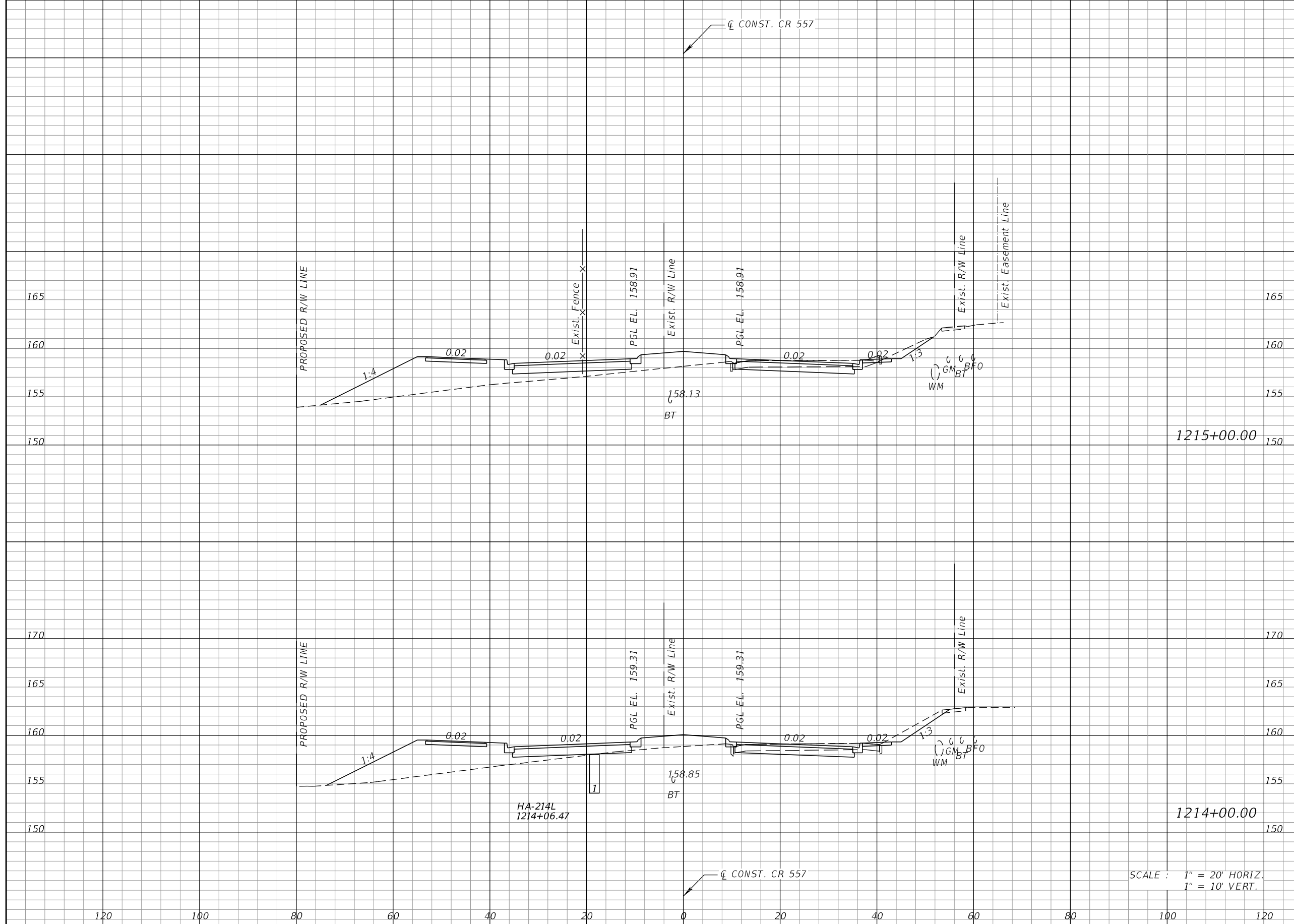
REVISIONS			
DATE	DESCRIPTION	DATE	DESCRIPTION

KEVIN E. KNUDSEN, P.E.
 P.E. LICENSE NUMBER 41062
 DEWBERRY ENGINEERS INC.
 800 NORTH MAGNOLIA AVE., SUITE 1000
 ORLANDO, FL 32803

POLK COUNTY ROADS AND DRAINAGE DIVISION		
ROAD NO.	COUNTY	PROJECT NO.
CR 557	POLK	18-73

CROSS SECTIONS
CR 557

SHEET NO.
 374



Regular		Exc.		Embankment	
A	V	A	V	A	V
36		141		133	457
40		151		114	384

SCALE : 1" = 20' HORIZ.
1" = 10' VERT.

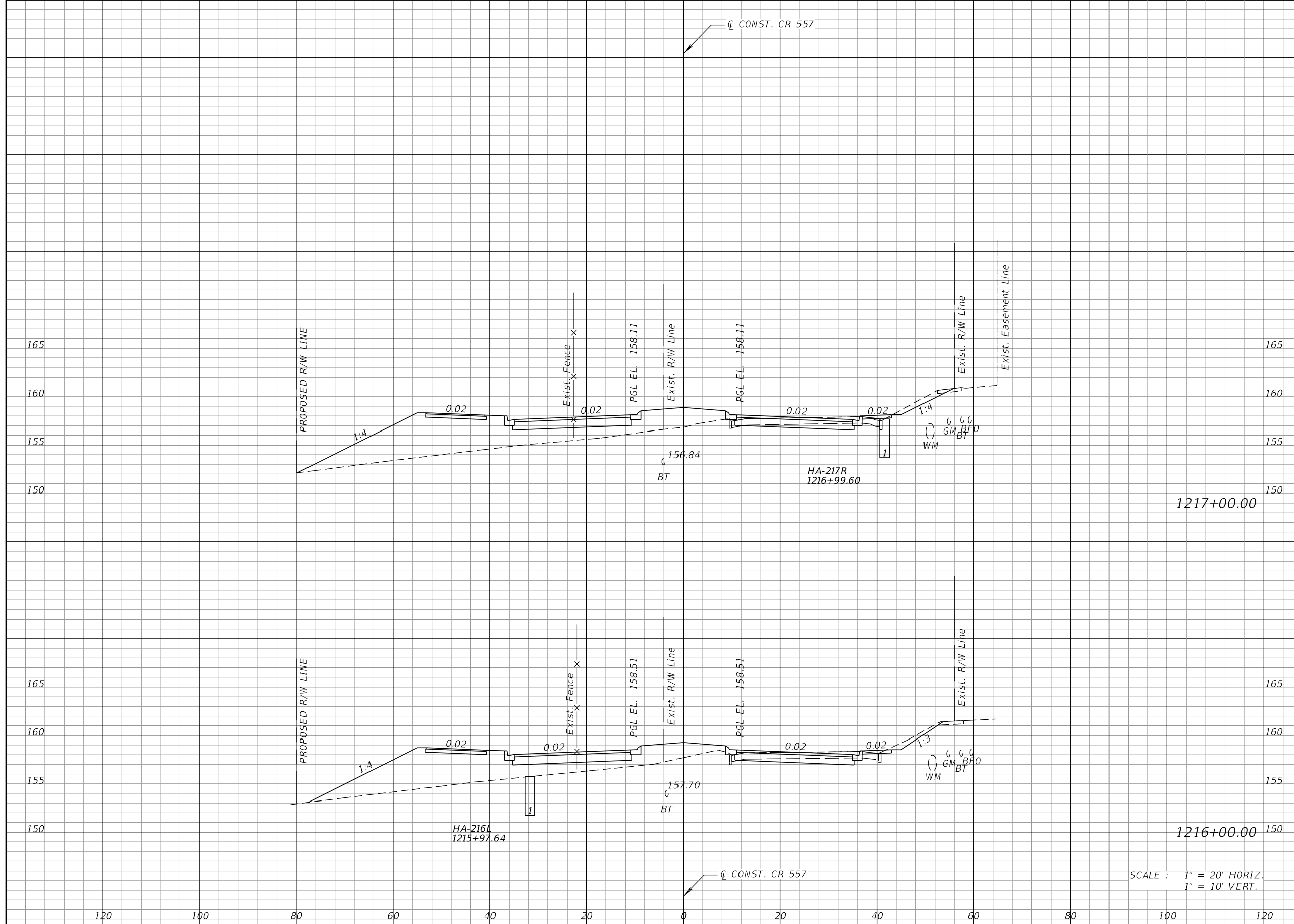
REVISIONS			
DATE	DESCRIPTION	DATE	DESCRIPTION

KEVIN E. KNUDSEN, P.E.
P.E. LICENSE NUMBER 41062
DEWBERRY ENGINEERS INC.
800 NORTH MAGNOLIA AVE., SUITE 1000
ORLANDO, FL 32803

POLK COUNTY ROADS AND DRAINAGE DIVISION		
ROAD NO.	COUNTY	PROJECT NO.
CR 557	POLK	18-73

CROSS SECTIONS
CR 557

SHEET
NO.
375



Regular		Exc.		Embankment	
A	V	A	V	A	V
33	123	192	656		
34	129	162	547		

SCALE : 1" = 20' HORIZ.
1" = 10' VERT.

REVISIONS			
DATE	DESCRIPTION	DATE	DESCRIPTION

KEVIN E. KNUDSEN, P.E.
P.E. LICENSE NUMBER 41062
DEWBERRY ENGINEERS INC.
800 NORTH MAGNOLIA AVE., SUITE 1000
ORLANDO, FL 32803

POLK COUNTY ROADS AND DRAINAGE DIVISION		
ROAD NO.	COUNTY	PROJECT NO.
CR 557	POLK	18-73

CROSS SECTIONS
CR 557

SHEET
NO.
376



Regular		Exc.		Embankment	
A	V	A	V	A	V
37	131	188	721		
34	124	202	729		

SCALE : 1" = 20' HORIZ.
1" = 10' VERT.

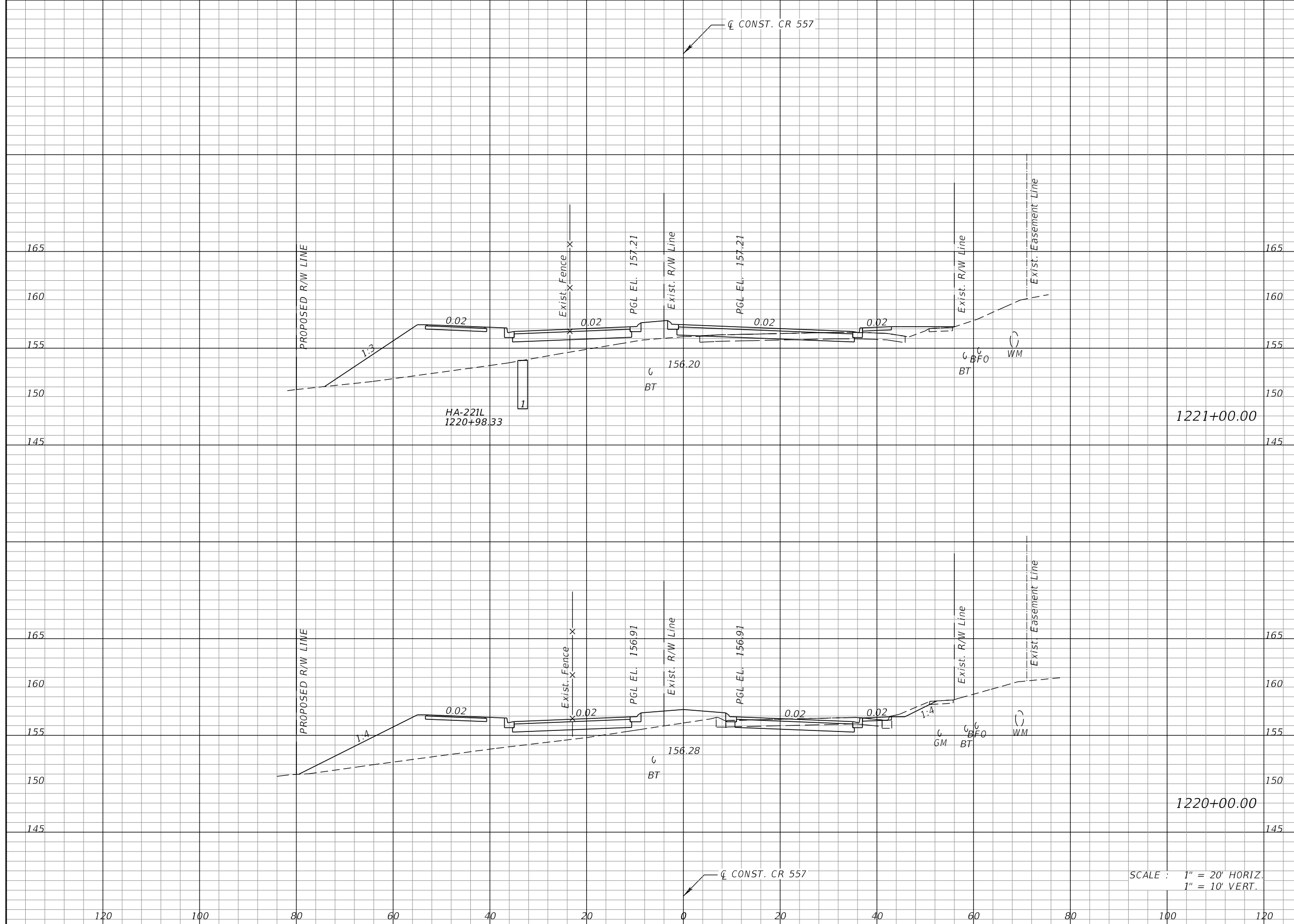
REVISIONS			
DATE	DESCRIPTION	DATE	DESCRIPTION

KEVIN E. KNUDSEN, P.E.
P.E. LICENSE NUMBER 41062
DEWBERRY ENGINEERS INC.
800 NORTH MAGNOLIA AVE., SUITE 1000
ORLANDO, FL 32803

POLK COUNTY ROADS AND DRAINAGE DIVISION		
ROAD NO.	COUNTY	PROJECT NO.
CR 557	POLK	18-73

CROSS SECTIONS
CR 557

SHEET NO.
377



Regular		Exc.		Embankment	
A	V	A	V	A	V
18	96	184	654		
34	130	170	662		

SCALE : 1" = 20' HORIZ.
1" = 10' VERT.

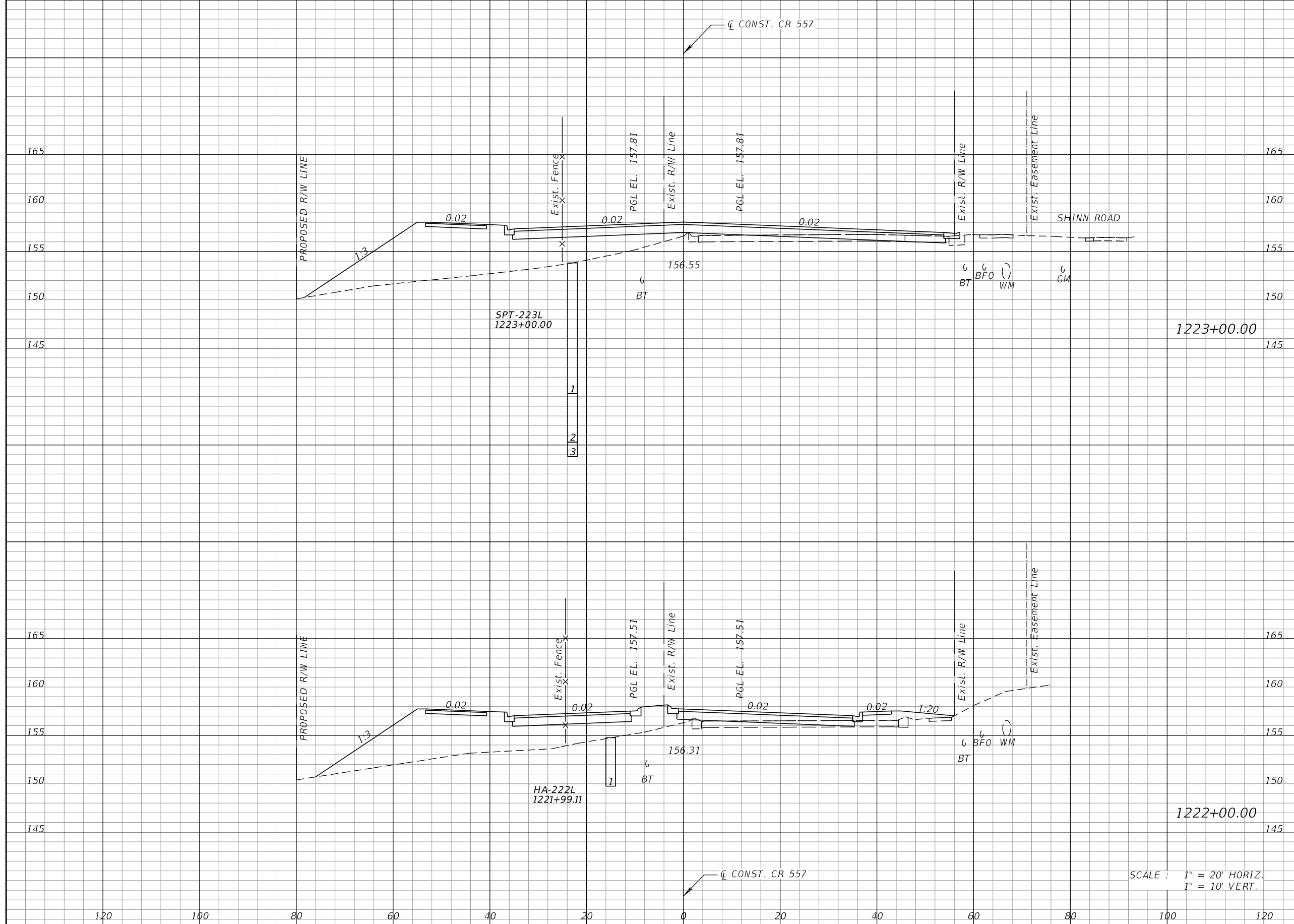
REVISIONS			
DATE	DESCRIPTION	DATE	DESCRIPTION

KEVIN E. KNUDSEN, P.E.
P.E. LICENSE NUMBER 41062
DEWBERRY ENGINEERS INC.
800 NORTH MAGNOLIA AVE., SUITE 1000
ORLANDO, FL 32803

POLK COUNTY ROADS AND DRAINAGE DIVISION		
ROAD NO.	COUNTY	PROJECT NO.
CR 557	POLK	18-73

CROSS SECTIONS
CR 557

SHEET
NO.
378



Regular		Exc.		Embankment	
A	V	A	V	A	V
18	49	246		866	
9	49	222		751	

SCALE : 1" = 20' HORIZ.
1" = 10' VERT.

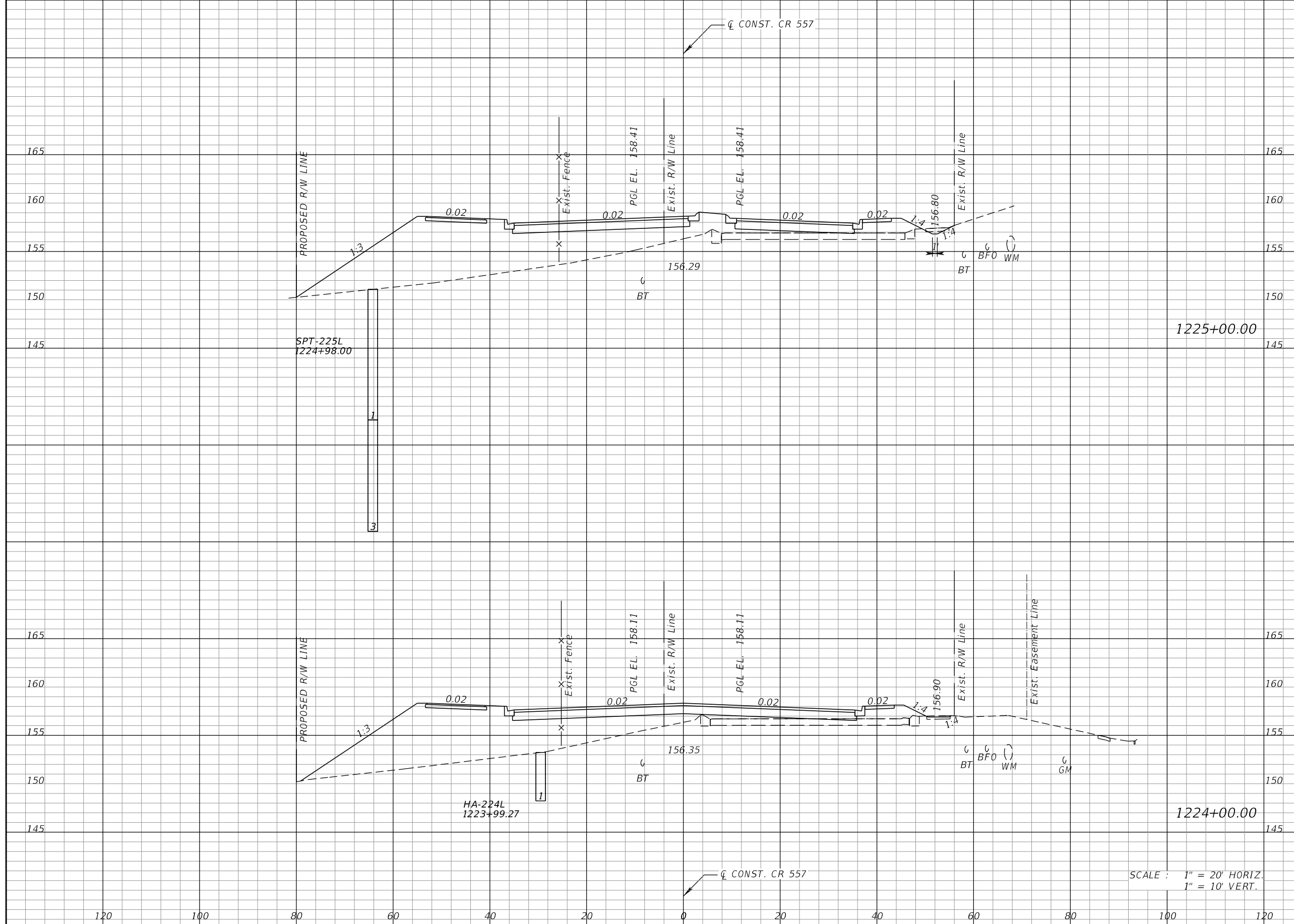
REVISIONS			
DATE	DESCRIPTION	DATE	DESCRIPTION

KEVIN E. KNUDSEN, P.E.
P.E. LICENSE NUMBER 41062
DEWBERRY ENGINEERS INC.
800 NORTH MAGNOLIA AVE., SUITE 1000
ORLANDO, FL 32803

POLK COUNTY ROADS AND DRAINAGE DIVISION		
ROAD NO.	COUNTY	PROJECT NO.
CR 557	POLK	18-73

CROSS SECTIONS
CR 557

SHEET NO.
379



Regular		Exc.		Embankment	
A	V	A	V	A	V
2	7	337		1163	
1	36	291		995	

SCALE : 1" = 20' HORIZ.
1" = 10' VERT.

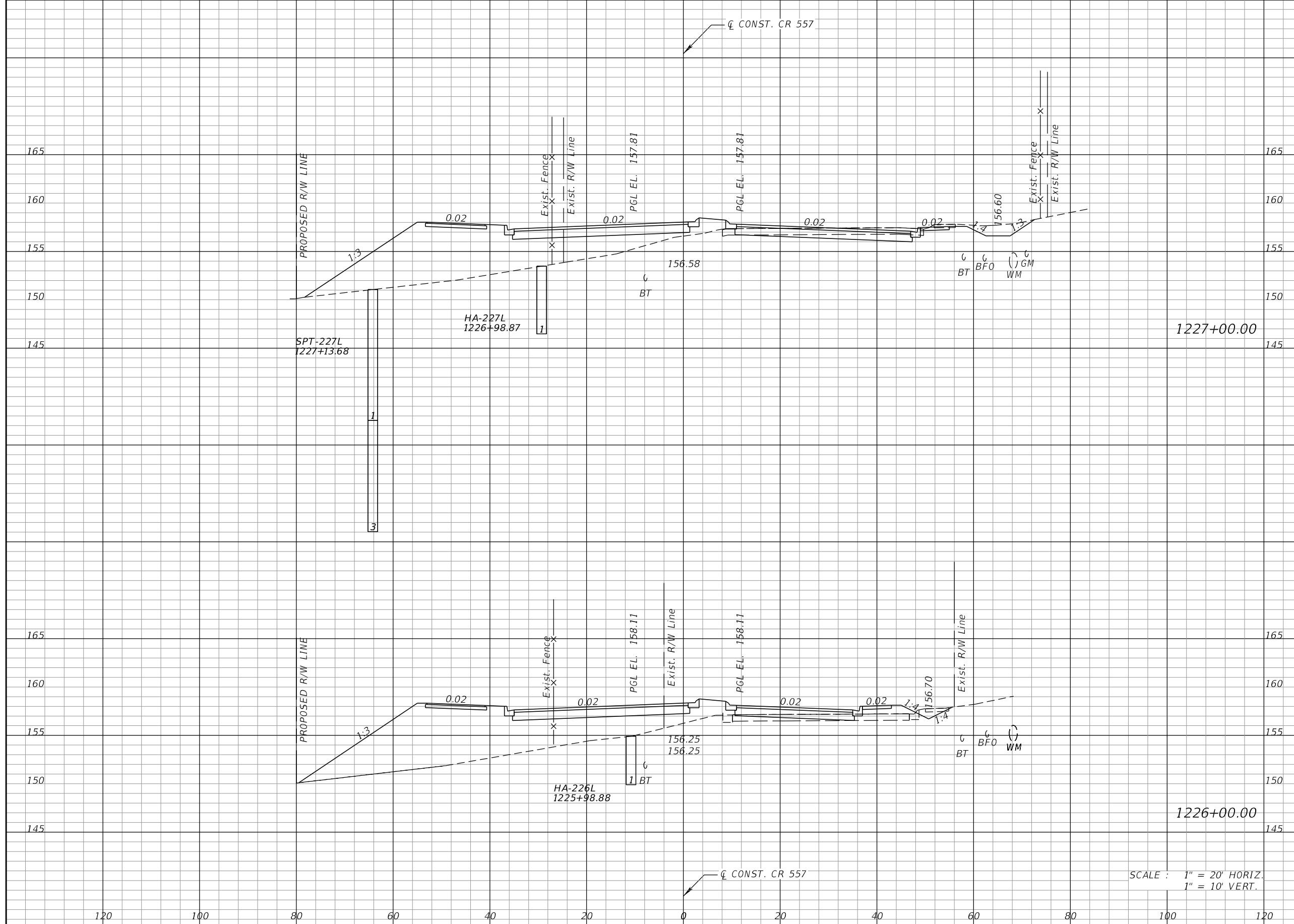
REVISIONS			
DATE	DESCRIPTION	DATE	DESCRIPTION

KEVIN E. KNUDSEN, P.E.
P.E. LICENSE NUMBER 41062
DEWBERRY ENGINEERS INC.
800 NORTH MAGNOLIA AVE., SUITE 1000
ORLANDO, FL 32803

POLK COUNTY ROADS AND DRAINAGE DIVISION		
ROAD NO.	COUNTY	PROJECT NO.
CR 557	POLK	18-73

CROSS SECTIONS
CR 557

SHEET
NO.
380



Regular		Exc.		Embankment	
A	V	A	V	A	V
53	125	259			1032
14	30	296			1172

SCALE : 1" = 20' HORIZ.
1" = 10' VERT.

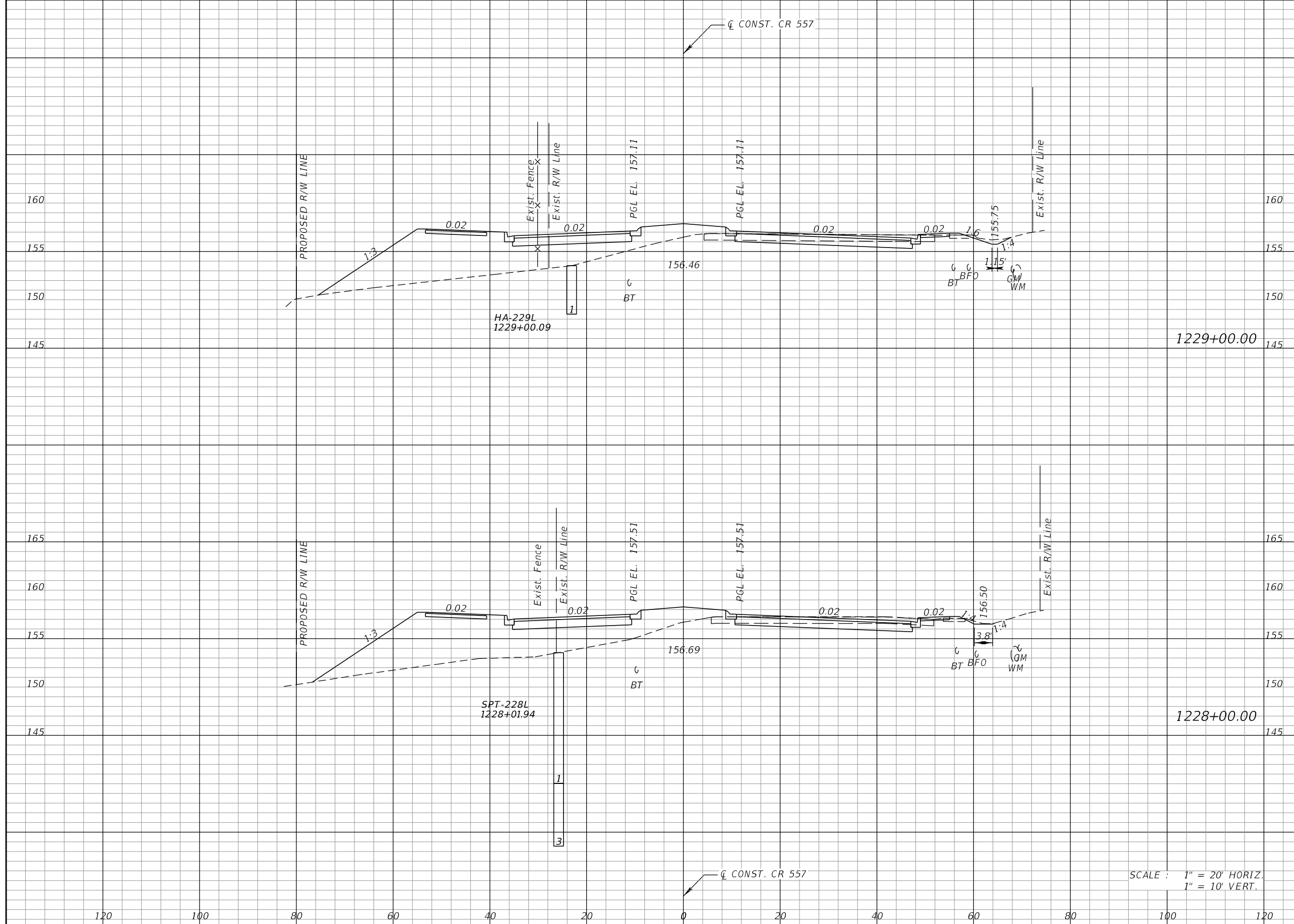
REVISIONS			
DATE	DESCRIPTION	DATE	DESCRIPTION

KEVIN E. KNUDSEN, P.E.
P.E. LICENSE NUMBER 41062
DEWBERRY ENGINEERS INC.
800 NORTH MAGNOLIA AVE., SUITE 1000
ORLANDO, FL 32803

POLK COUNTY ROADS AND DRAINAGE DIVISION		
ROAD NO.	COUNTY	PROJECT NO.
CR 557	POLK	18-73

CROSS SECTIONS
CR 557

SHEET NO.
381



Regular		Exc.		Embankment	
A	V	A	V	A	V
46	173	221	852		
47	186	239	921		

SCALE : 1" = 20' HORIZ.
1" = 10' VERT.

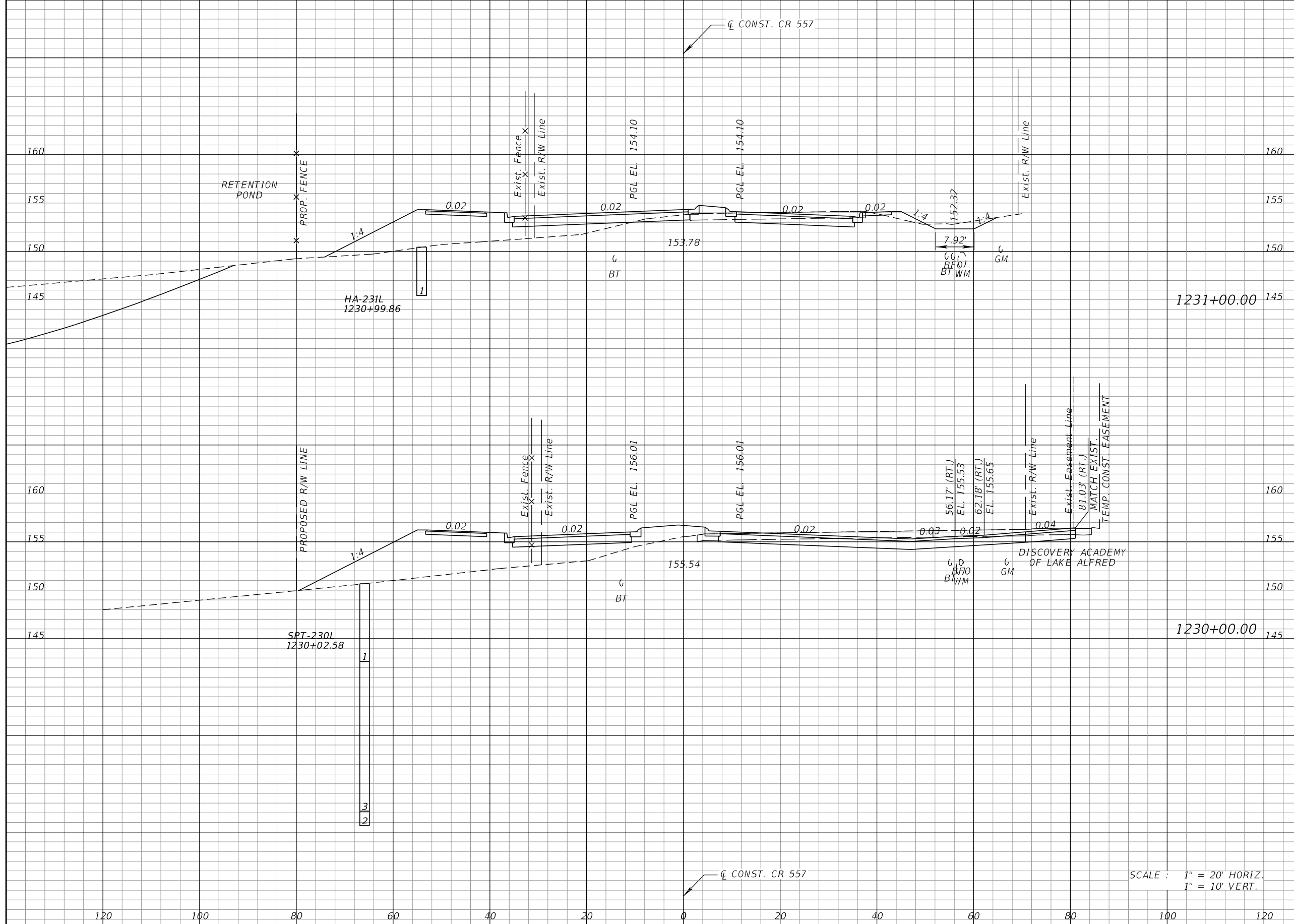
REVISIONS			
DATE	DESCRIPTION	DATE	DESCRIPTION

KEVIN E. KNUDSEN, P.E.
P.E. LICENSE NUMBER 41062
DEWBERRY ENGINEERS INC.
800 NORTH MAGNOLIA AVE., SUITE 1000
ORLANDO, FL 32803

POLK COUNTY ROADS AND DRAINAGE DIVISION		
ROAD NO.	COUNTY	PROJECT NO.
CR 557	POLK	18-73

CROSS SECTIONS
CR 557

SHEET NO.
382



Regular		Exc.		Embankment	
A	V	A	V	A	V
47	283	128	599		
106	282	196	772		

SCALE : 1" = 20' HORIZ.
1" = 10' VERT.

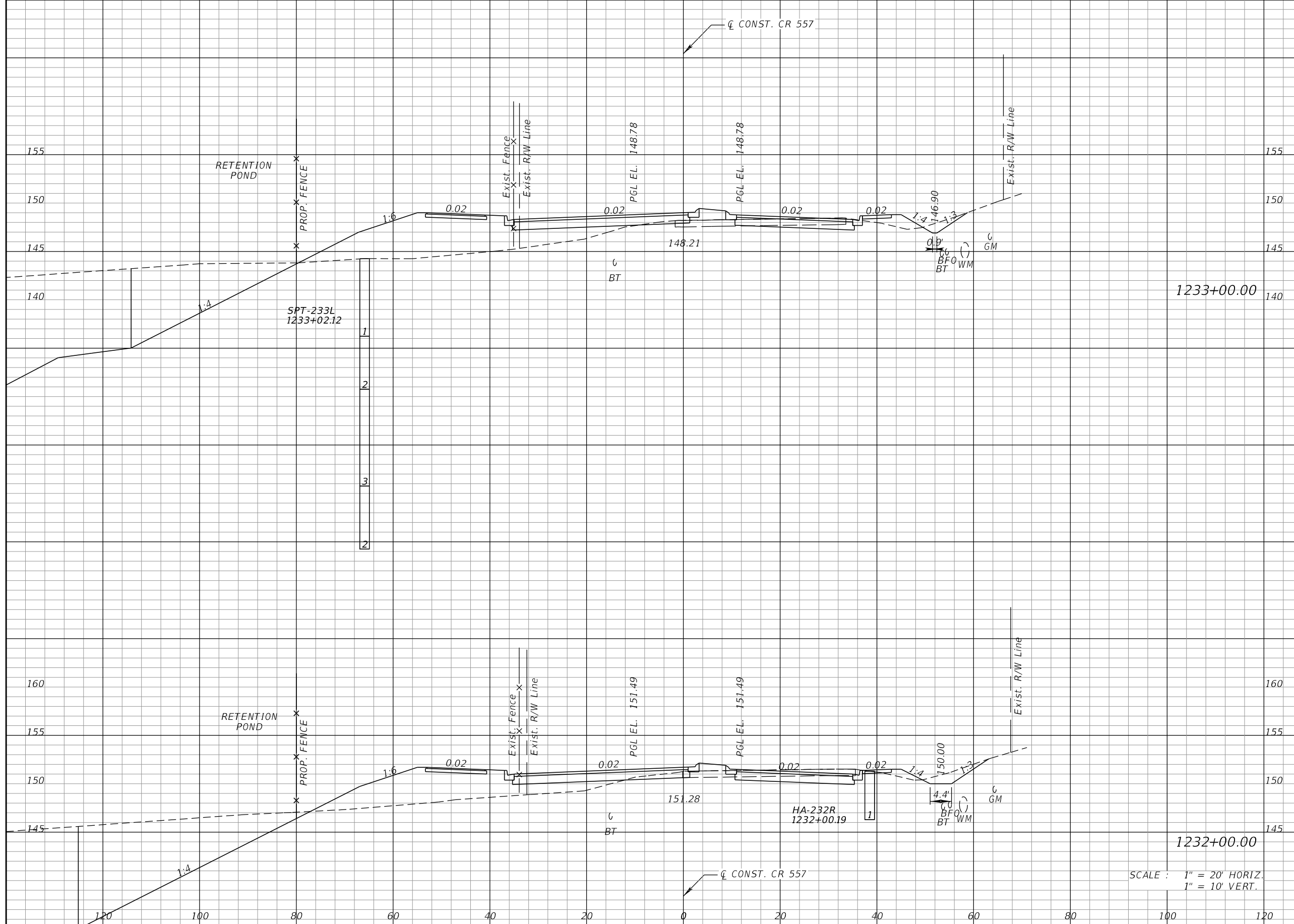
REVISIONS			
DATE	DESCRIPTION	DATE	DESCRIPTION

KEVIN E. KNUDSEN, P.E.
P.E. LICENSE NUMBER 41062
DEWBERRY ENGINEERS INC.
800 NORTH MAGNOLIA AVE., SUITE 1000
ORLANDO, FL 32803

POLK COUNTY ROADS AND DRAINAGE DIVISION		
ROAD NO.	COUNTY	PROJECT NO.
CR 557	POLK	18-73

CROSS SECTIONS
CR 557

SHEET NO.
383



Regular		Exc.		Embankment	
A	V	A	V	A	V
177	896	181	575		
307	654	103	476		

SCALE : 1" = 20' HORIZ.
1" = 10' VERT.

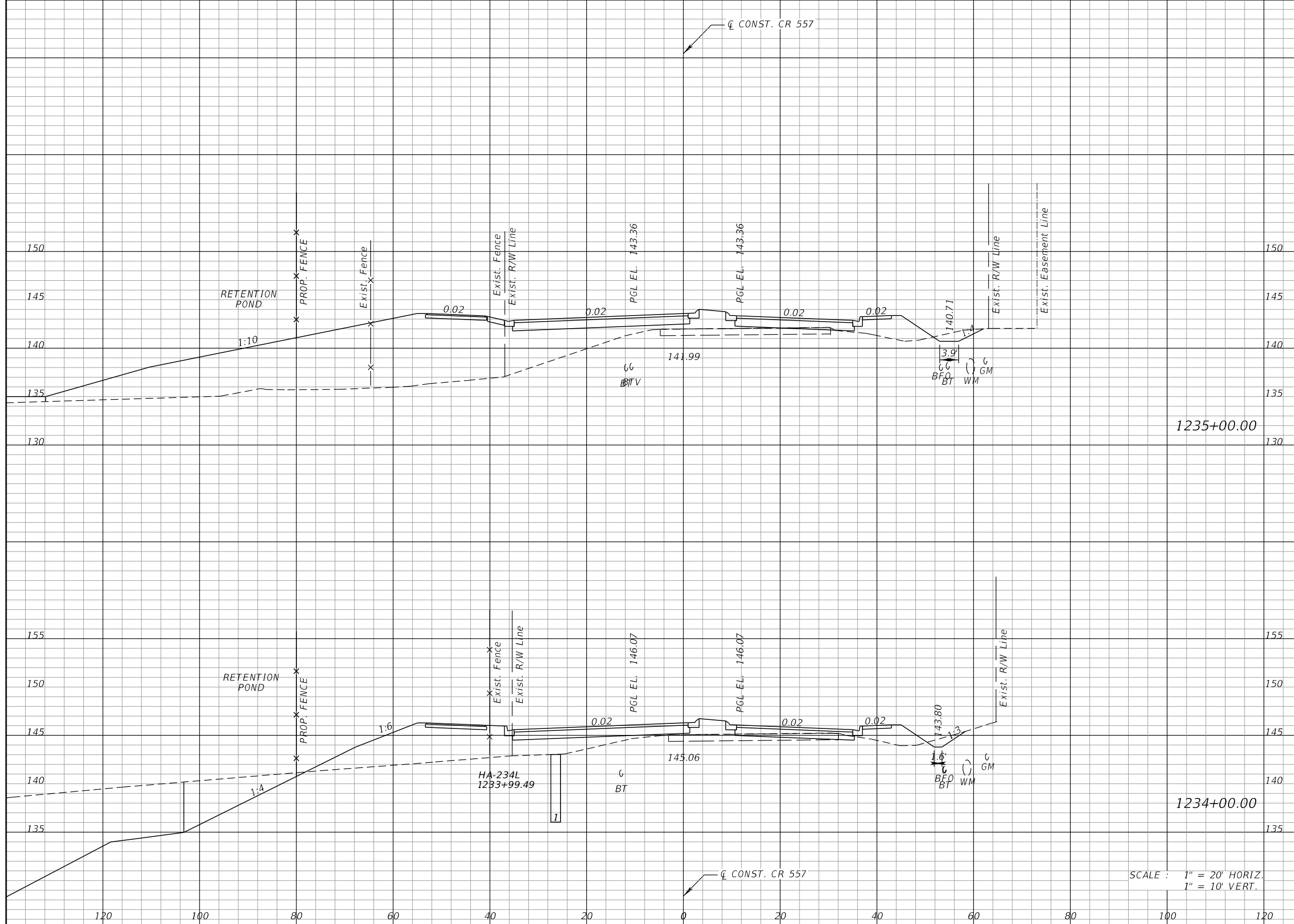
REVISIONS			
DATE	DESCRIPTION	DATE	DESCRIPTION

KEVIN E. KNUDSEN, P.E.
P.E. LICENSE NUMBER 41062
DEWBERRY ENGINEERS INC.
800 NORTH MAGNOLIA AVE., SUITE 1000
ORLANDO, FL 32803

POLK COUNTY ROADS AND DRAINAGE DIVISION		
ROAD NO.	COUNTY	PROJECT NO.
CR 557	POLK	18-73

CROSS SECTIONS
CR 557

SHEET NO.
384



Regular		Exc.		Embankment	
A	V	A	V	A	V
8	162	568	1380		
80	476	178	664		

SCALE : 1" = 20' HORIZ.
1" = 10' VERT.

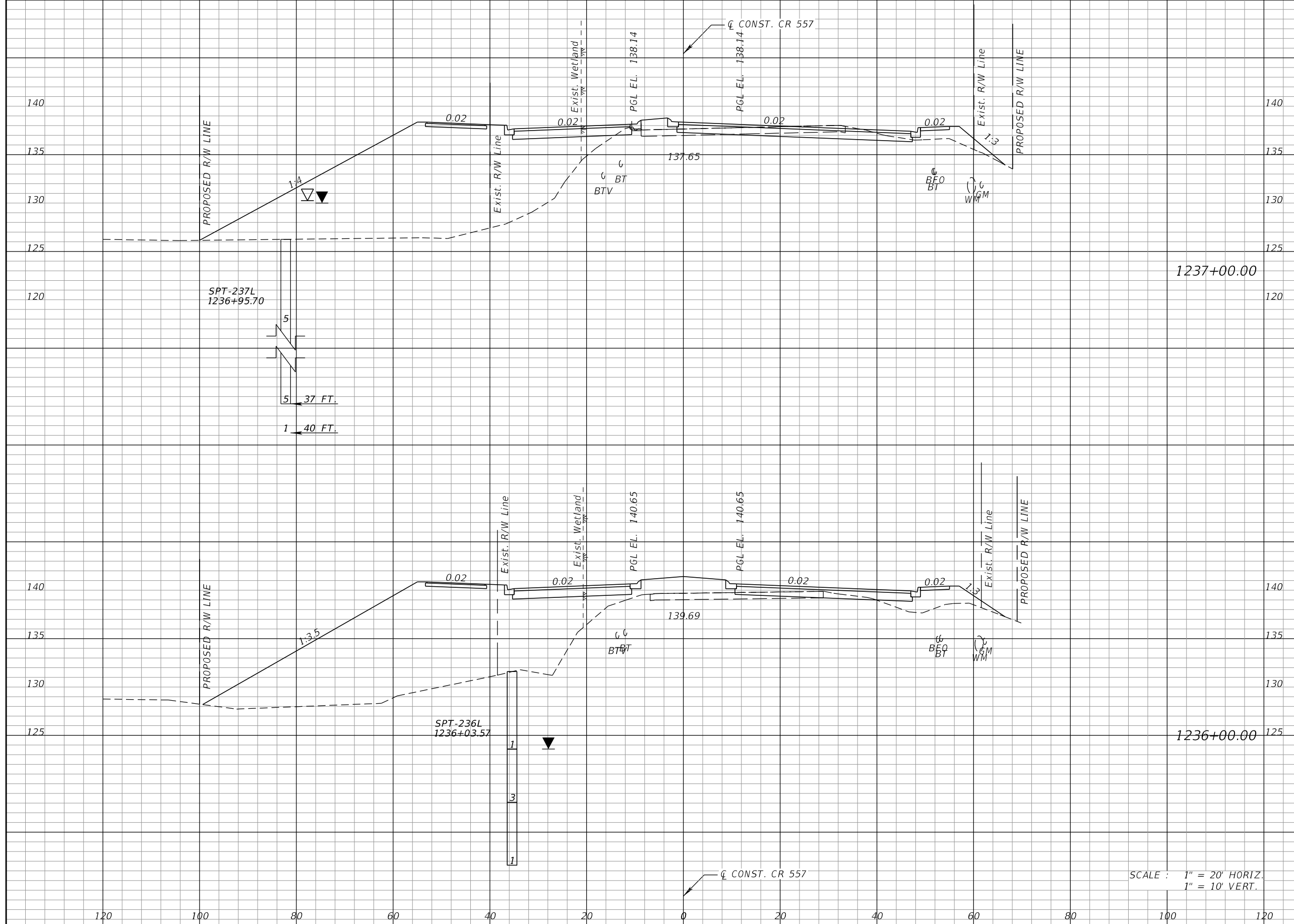
REVISIONS			
DATE	DESCRIPTION	DATE	DESCRIPTION

KEVIN E. KNUDSEN, P.E.
P.E. LICENSE NUMBER 41062
DEWBERRY ENGINEERS INC.
800 NORTH MAGNOLIA AVE., SUITE 1000
ORLANDO, FL 32803

POLK COUNTY ROADS AND DRAINAGE DIVISION		
ROAD NO.	COUNTY	PROJECT NO.
CR 557	POLK	18-73

CROSS SECTIONS
CR 557

SHEET NO.
385



Regular		Exc.		Embankment	
A	V	A	V	A	V
43	101	603	2312		
12	37	646	2247		

SCALE : 1" = 20' HORIZ.
1" = 10' VERT.

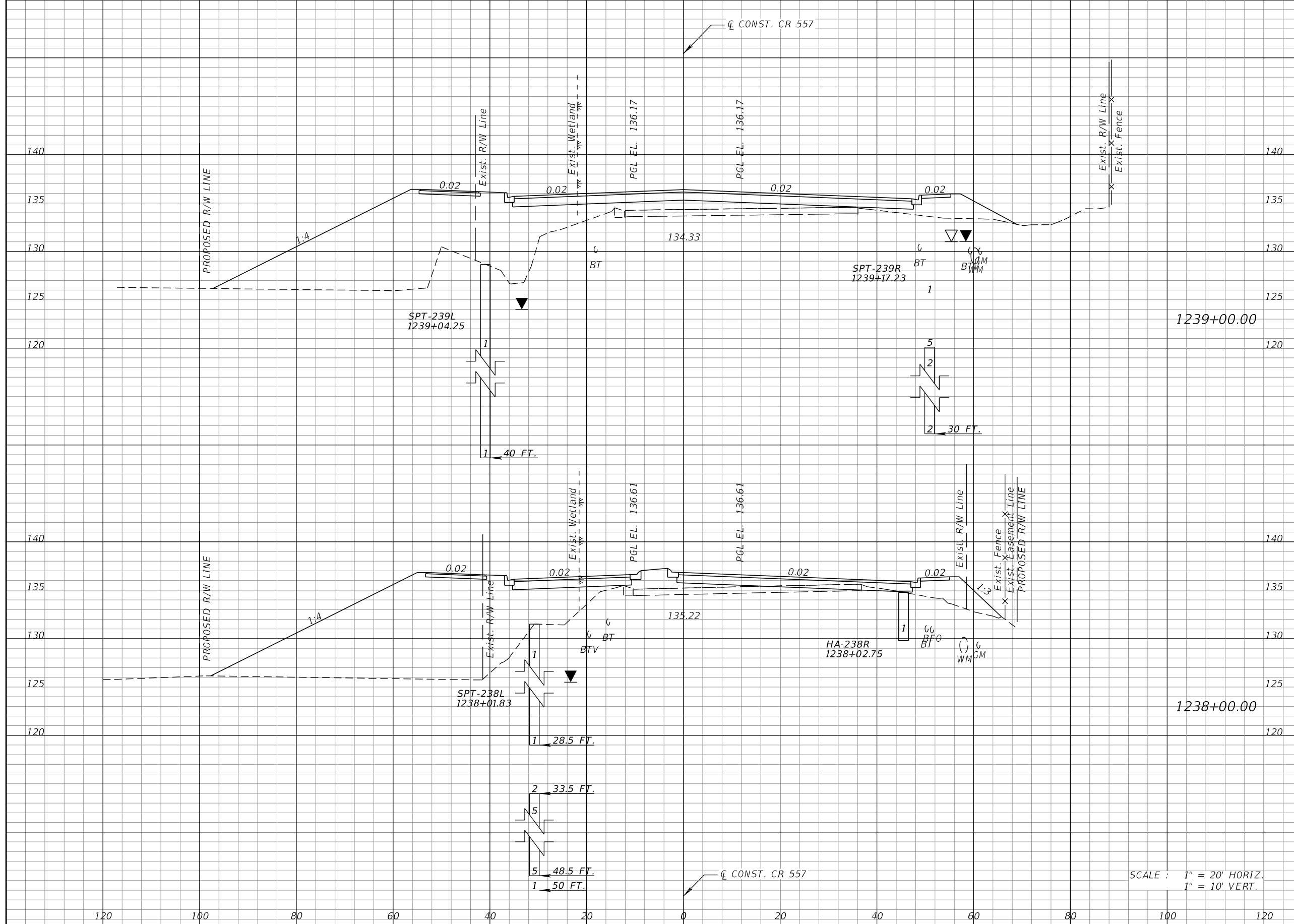
REVISIONS			
DATE	DESCRIPTION	DATE	DESCRIPTION

KEVIN E. KNUDSEN, P.E.
P.E. LICENSE NUMBER 41062
DEWBERRY ENGINEERS INC.
800 NORTH MAGNOLIA AVE., SUITE 1000
ORLANDO, FL 32803

POLK COUNTY ROADS AND DRAINAGE DIVISION		
ROAD NO.	COUNTY	PROJECT NO.
CR 557	POLK	18-73

CROSS SECTIONS
CR 557

SHEET NO.
386



Regular		Exc.		Embankment	
A	V	A	V	A	V
0	15	507	1958	8	94
		551	2136		

SCALE : 1" = 20' HORIZ.
1" = 10' VERT.

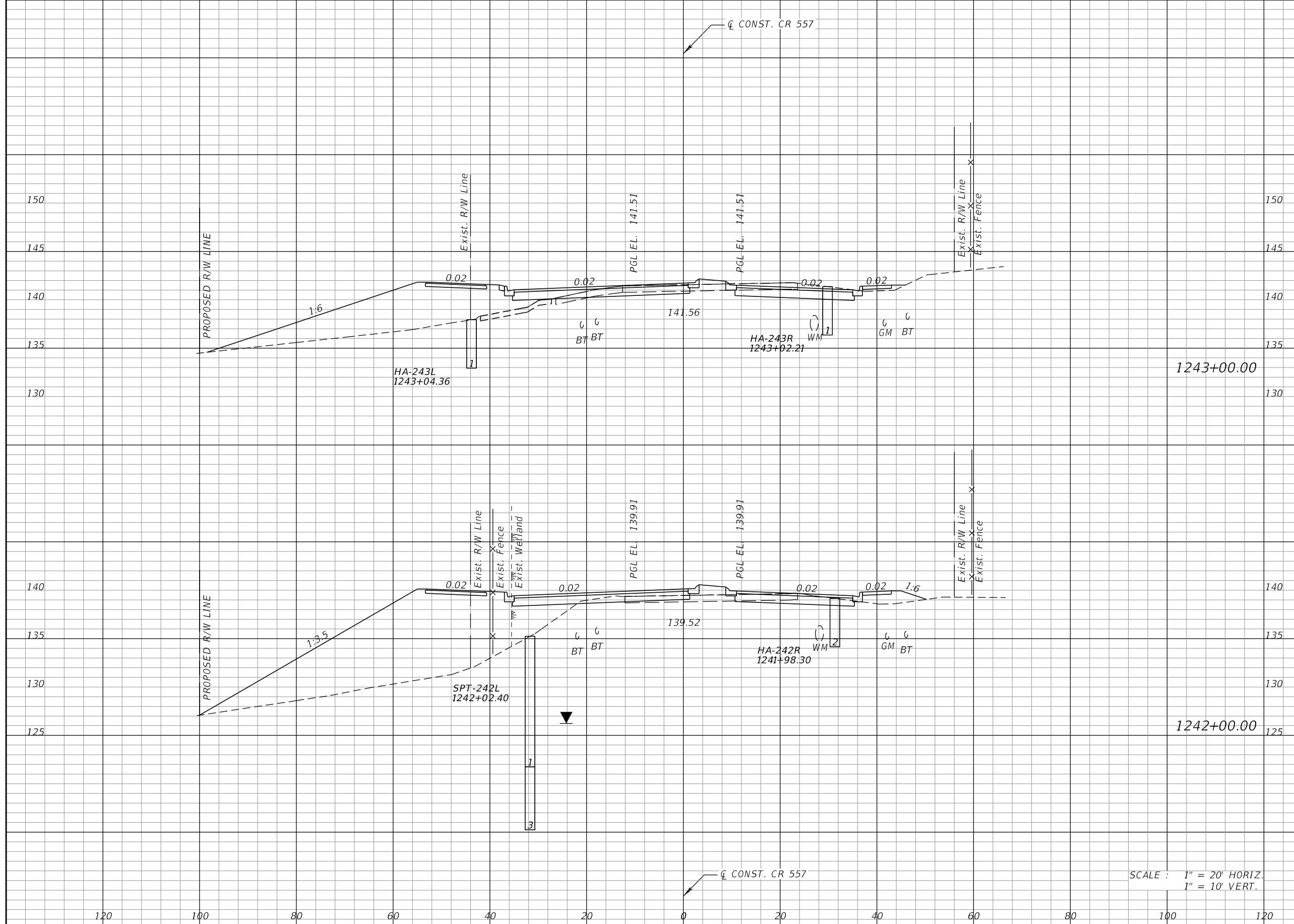
REVISIONS			
DATE	DESCRIPTION	DATE	DESCRIPTION

KEVIN E. KNUDSEN, P.E.
P.E. LICENSE NUMBER 41062
DEWBERRY ENGINEERS INC.
800 NORTH MAGNOLIA AVE., SUITE 1000
ORLANDO, FL 32803

POLK COUNTY ROADS AND DRAINAGE DIVISION		
ROAD NO.	COUNTY	PROJECT NO.
CR 557	POLK	18-73

CROSS SECTIONS
CR 557

SHEET NO.
387



Regular		Exc.		Embankment	
A	V	A	V	A	V
58	168	180		1090	
32	142	409		1670	

SCALE : 1" = 20' HORIZ.
1" = 10' VERT.

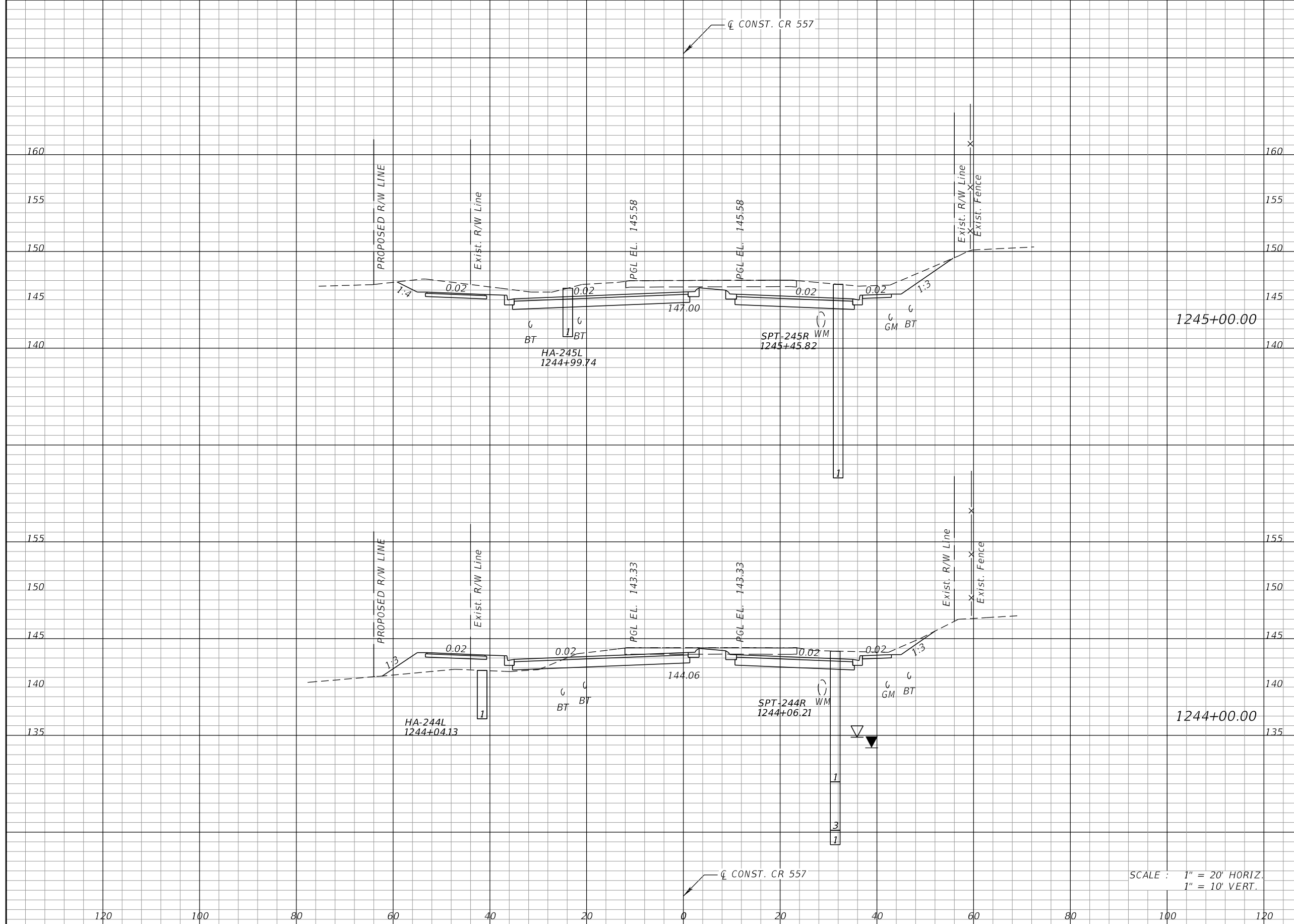
REVISIONS			
DATE	DESCRIPTION	DATE	DESCRIPTION

KEVIN E. KNUDSEN, P.E.
P.E. LICENSE NUMBER 41062
DEWBERRY ENGINEERS INC.
800 NORTH MAGNOLIA AVE., SUITE 1000
ORLANDO, FL 32803

POLK COUNTY ROADS AND DRAINAGE DIVISION		
ROAD NO.	COUNTY	PROJECT NO.
CR 557	POLK	18-73

CROSS SECTIONS
CR 557

SHEET NO.
388



Regular		Exc.		Embankment	
A	V	A	V	A	V
206	579	0	64	106	397

SCALE : 1" = 20' HORIZ.
1" = 10' VERT.

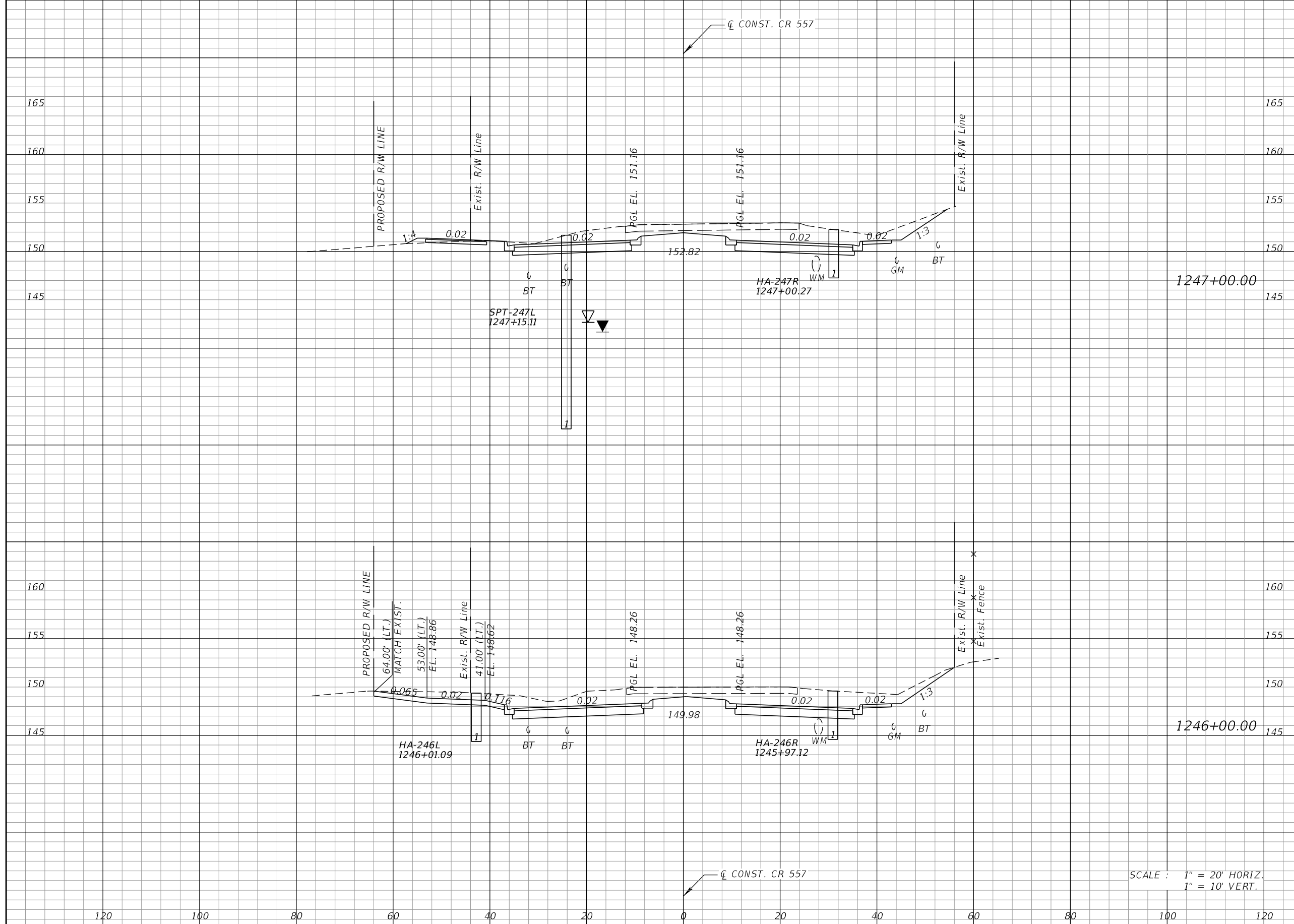
REVISIONS			
DATE	DESCRIPTION	DATE	DESCRIPTION

KEVIN E. KNUDSEN, P.E.
P.E. LICENSE NUMBER 41062
DEWBERRY ENGINEERS INC.
800 NORTH MAGNOLIA AVE., SUITE 1000
ORLANDO, FL 32803

POLK COUNTY ROADS AND DRAINAGE DIVISION		
ROAD NO.	COUNTY	PROJECT NO.
CR 557	POLK	18-73

CROSS SECTIONS
CR 557

SHEET NO.
389



Station	Regular Exc.		Embankment	
	A	V	A	V
1247+00.00				
1246+00.00				
167		704	1	3
214		778	0	0

SCALE : 1" = 20' HORIZ.
1" = 10' VERT.

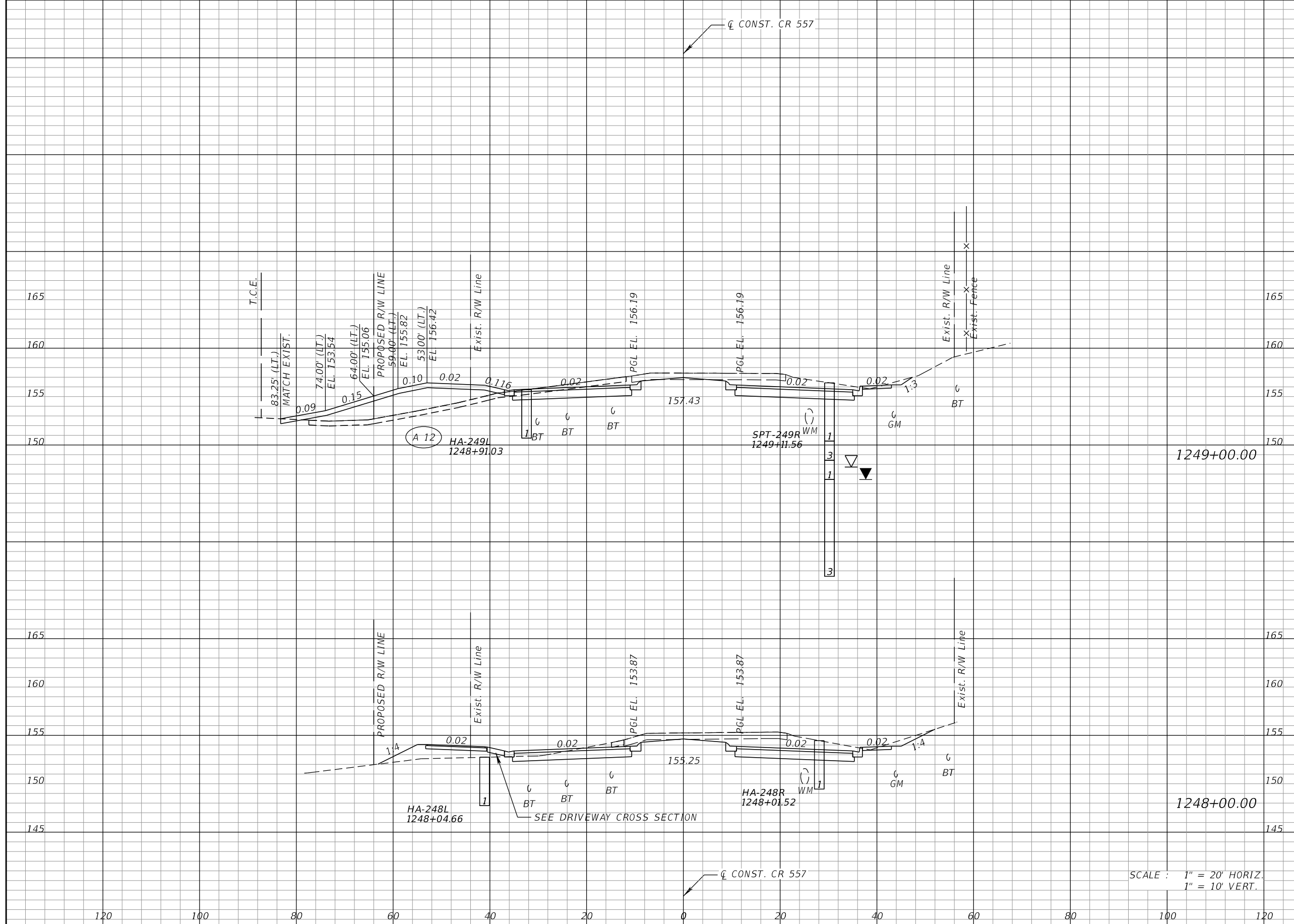
REVISIONS			
DATE	DESCRIPTION	DATE	DESCRIPTION

KEVIN E. KNUDSEN, P.E.
P.E. LICENSE NUMBER 41062
DEWBERRY ENGINEERS INC.
800 NORTH MAGNOLIA AVE., SUITE 1000
ORLANDO, FL 32803

POLK COUNTY ROADS AND DRAINAGE DIVISION		
ROAD NO.	COUNTY	PROJECT NO.
CR 557	POLK	18-73

CROSS SECTIONS
CR 557

SHEET NO.
390



Regular		Exc.		Embankment	
A	V	A	V	A	V
109				0	
	401				38
108				20	
	508				40

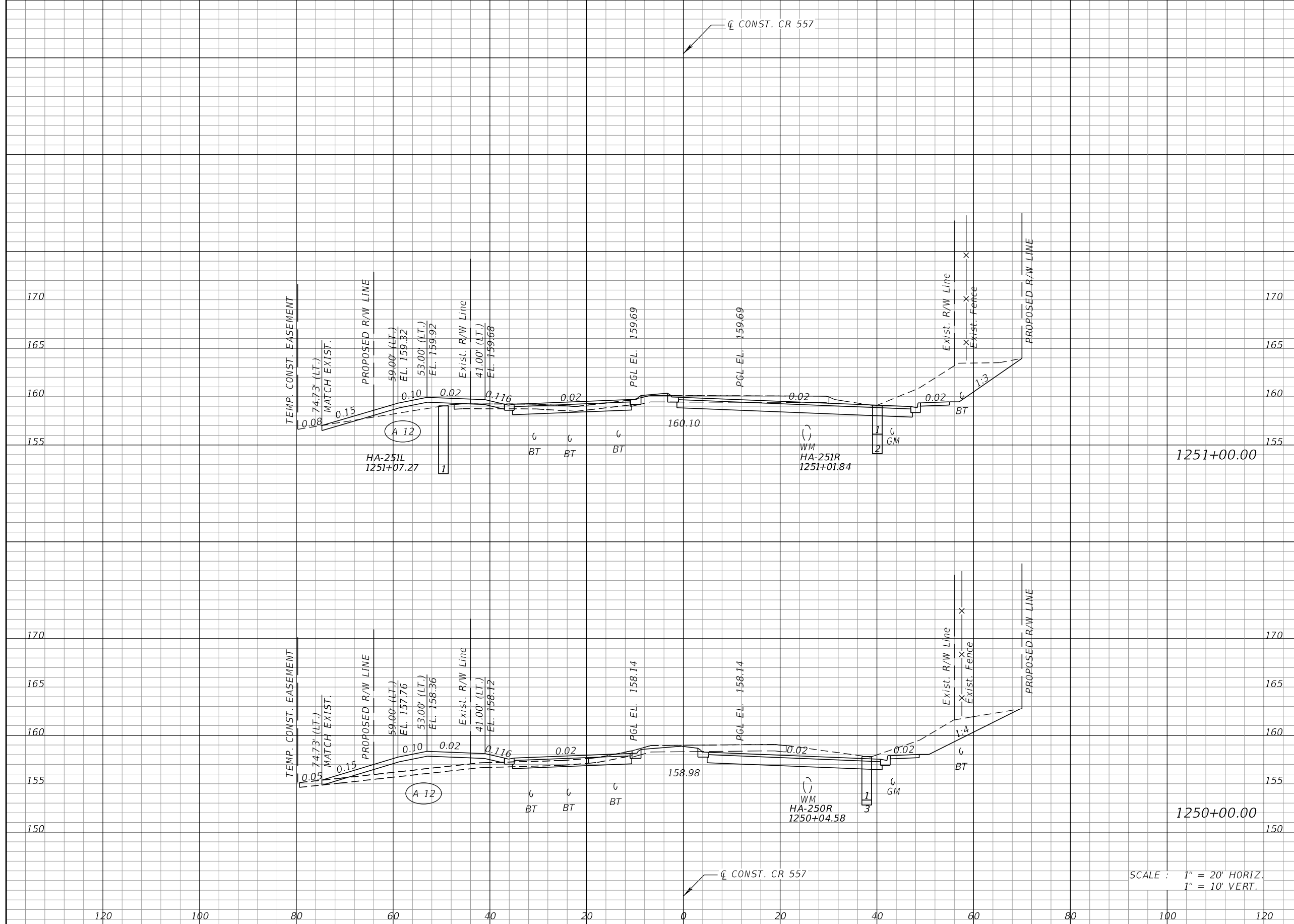
REVISIONS			
DATE	DESCRIPTION	DATE	DESCRIPTION

KEVIN E. KNUDSEN, P.E.
P.E. LICENSE NUMBER 41062
DEWBERRY ENGINEERS INC.
800 NORTH MAGNOLIA AVE., SUITE 1000
ORLANDO, FL 32803

POLK COUNTY ROADS AND DRAINAGE DIVISION		
ROAD NO.	COUNTY	PROJECT NO.
CR 557	POLK	18-73

CROSS SECTIONS
CR 557

SHEET NO.
391



Regular		Exc.		Embankment	
A	V	A	V	A	V
156	537	9		58	
134	450	23		43	

SCALE : 1" = 20' HORIZ.
1" = 10' VERT.

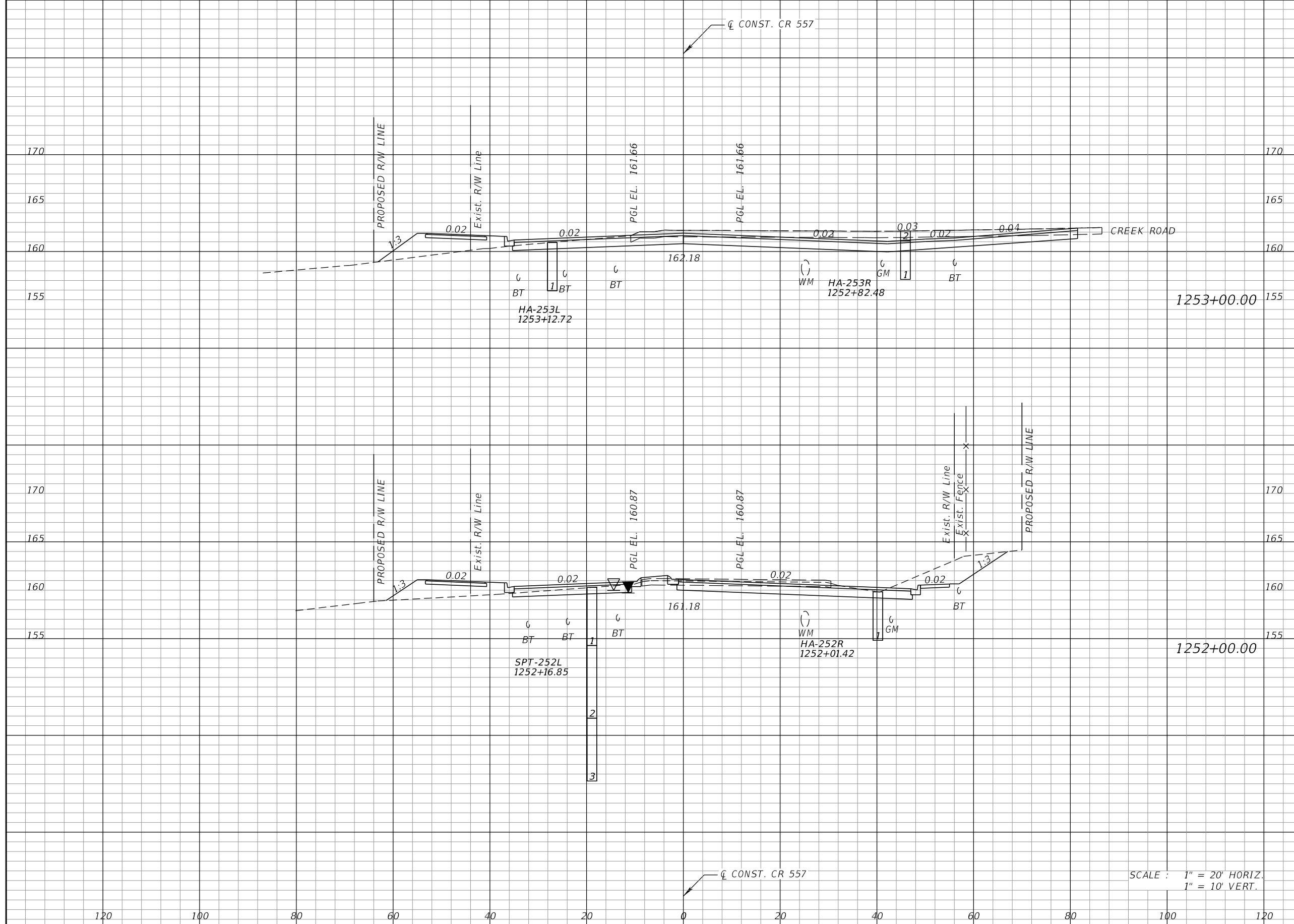
REVISIONS			
DATE	DESCRIPTION	DATE	DESCRIPTION

KEVIN E. KNUDSEN, P.E.
P.E. LICENSE NUMBER 41062
DEWBERRY ENGINEERS INC.
800 NORTH MAGNOLIA AVE., SUITE 1000
ORLANDO, FL 32803

POLK COUNTY ROADS AND DRAINAGE DIVISION		
ROAD NO.	COUNTY	PROJECT NO.
CR 557	POLK	18-73

CROSS SECTIONS
CR 557

SHEET NO.
392



Regular		Exc.		Embankment	
A	V	A	V	A	V
170	511	36		126	
106	485	32		75	

SCALE : 1" = 20' HORIZ.
1" = 10' VERT.

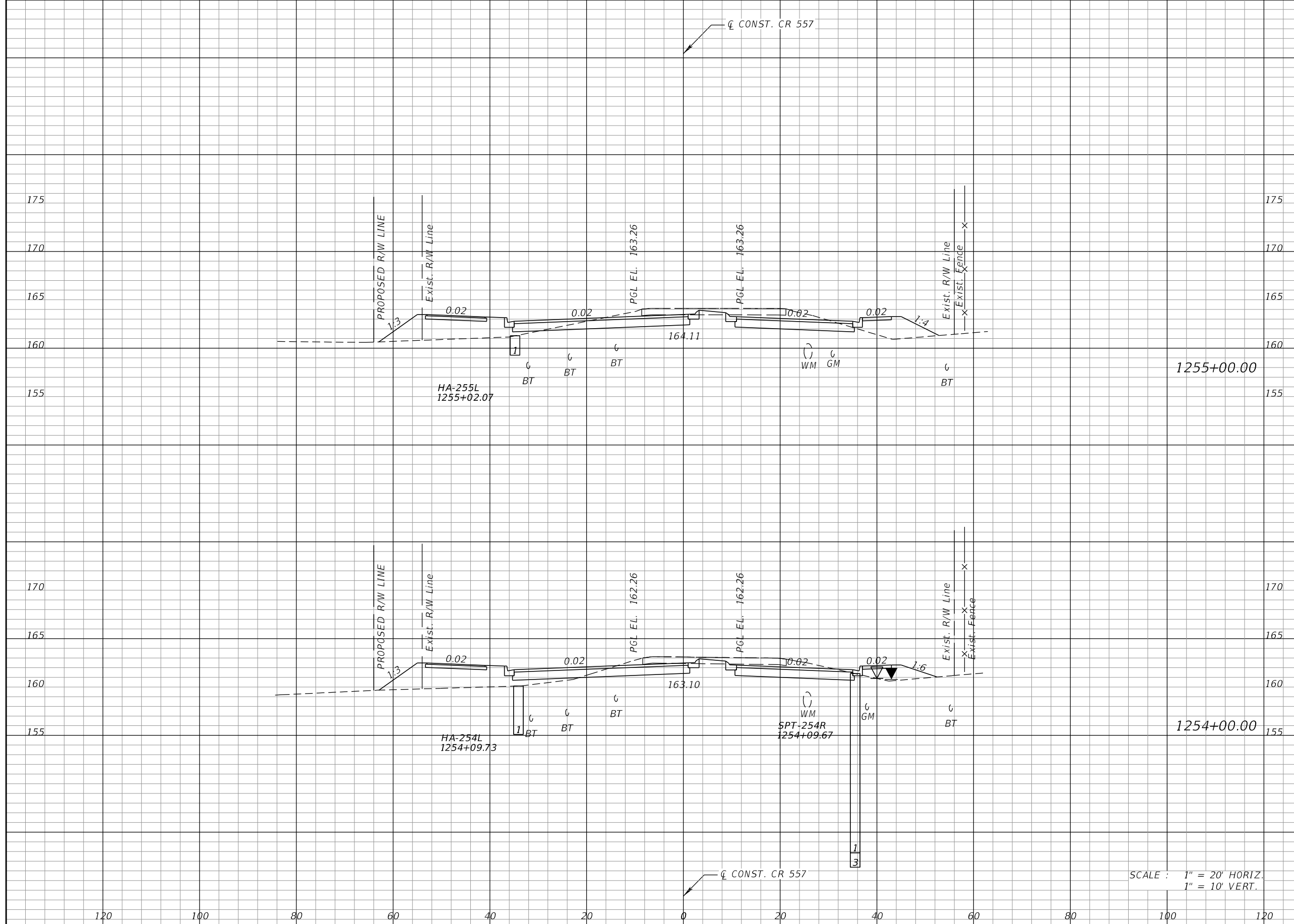
REVISIONS			
DATE	DESCRIPTION	DATE	DESCRIPTION

KEVIN E. KNUDSEN, P.E.
P.E. LICENSE NUMBER 41062
DEWBERRY ENGINEERS INC.
800 NORTH MAGNOLIA AVE., SUITE 1000
ORLANDO, FL 32803

POLK COUNTY ROADS AND DRAINAGE DIVISION		
ROAD NO.	COUNTY	PROJECT NO.
CR 557	POLK	18-73

CROSS SECTIONS
CR 557

SHEET NO.
393



Regular		Exc.		Embankment	
A	V	A	V	A	V
82	289	73	266		
75	453	70	197		

SCALE : 1" = 20' HORIZ.
1" = 10' VERT.

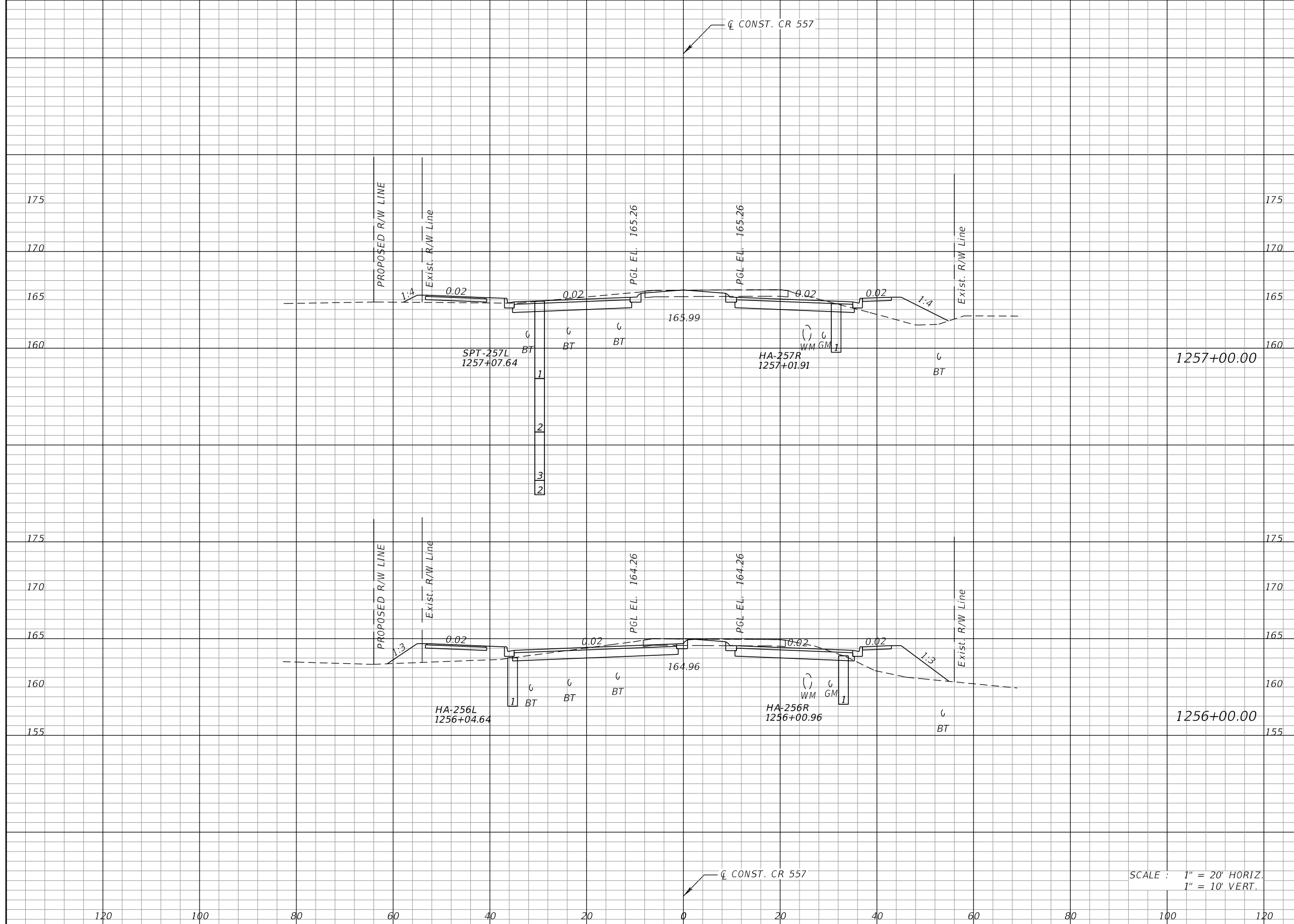
REVISIONS			
DATE	DESCRIPTION	DATE	DESCRIPTION

KEVIN E. KNUDSEN, P.E.
P.E. LICENSE NUMBER 41062
DEWBERRY ENGINEERS INC.
800 NORTH MAGNOLIA AVE., SUITE 1000
ORLANDO, FL 32803

POLK COUNTY ROADS AND DRAINAGE DIVISION		
ROAD NO.	COUNTY	PROJECT NO.
CR 557	POLK	18-73

CROSS SECTIONS
CR 557

SHEET NO.
394



Regular		Exc.		Embankment	
A	V	A	V	A	V
75	283	35	188		
78	295	66	259		

SCALE : 1" = 20' HORIZ.
1" = 10' VERT.

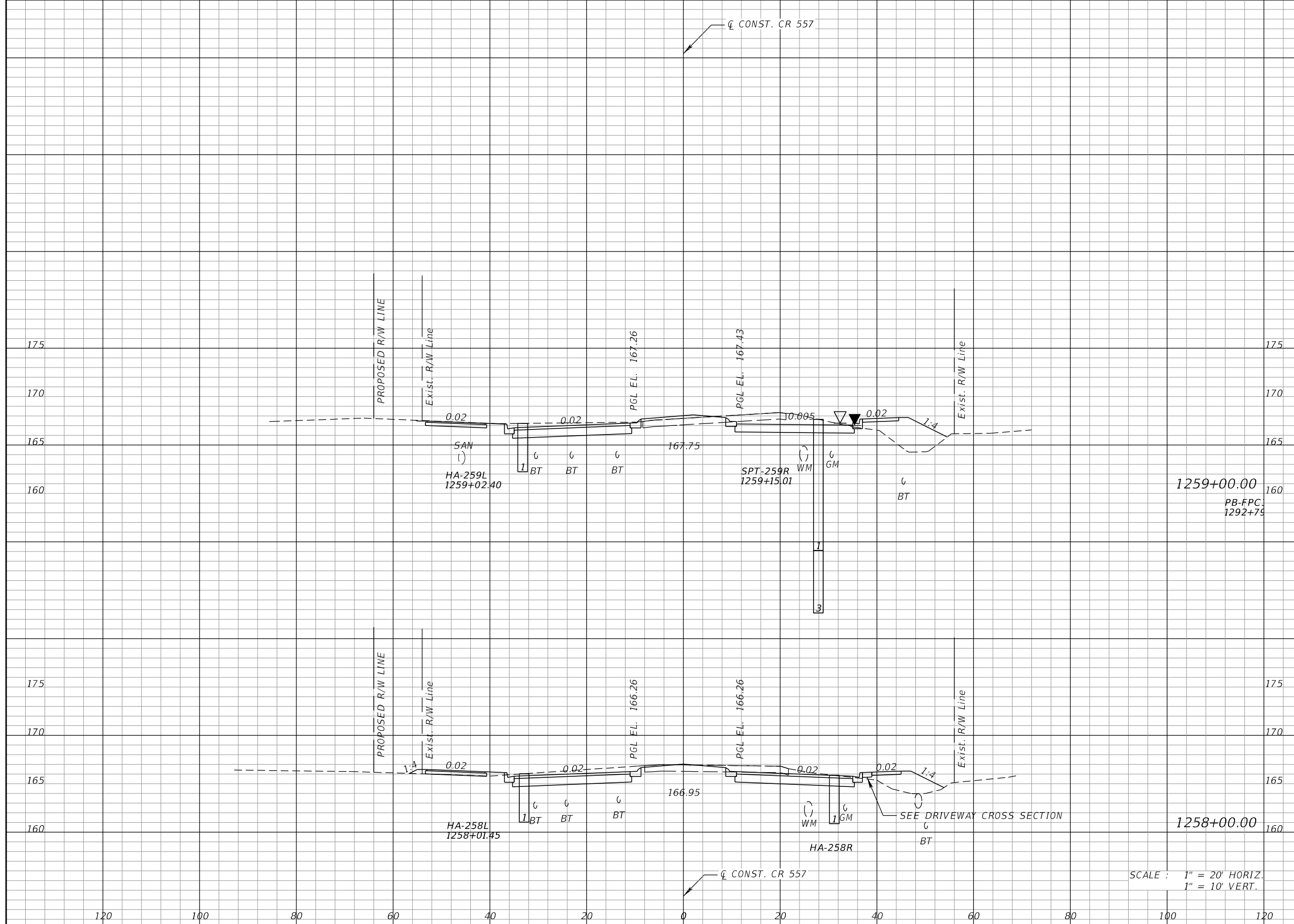
REVISIONS			
DATE	DESCRIPTION	DATE	DESCRIPTION

KEVIN E. KNUDSEN, P.E.
P.E. LICENSE NUMBER 41062
DEWBERRY ENGINEERS INC.
800 NORTH MAGNOLIA AVE., SUITE 1000
ORLANDO, FL 32803

POLK COUNTY ROADS AND DRAINAGE DIVISION		
ROAD NO.	COUNTY	PROJECT NO.
CR 557	POLK	18-73

CROSS SECTIONS
CR 557

SHEET NO.
395



Regular		Exc.		Embankment	
A	V	A	V	A	V
84	302	37		111	
79	286	23		108	

SCALE : 1" = 20' HORIZ.
1" = 10' VERT.

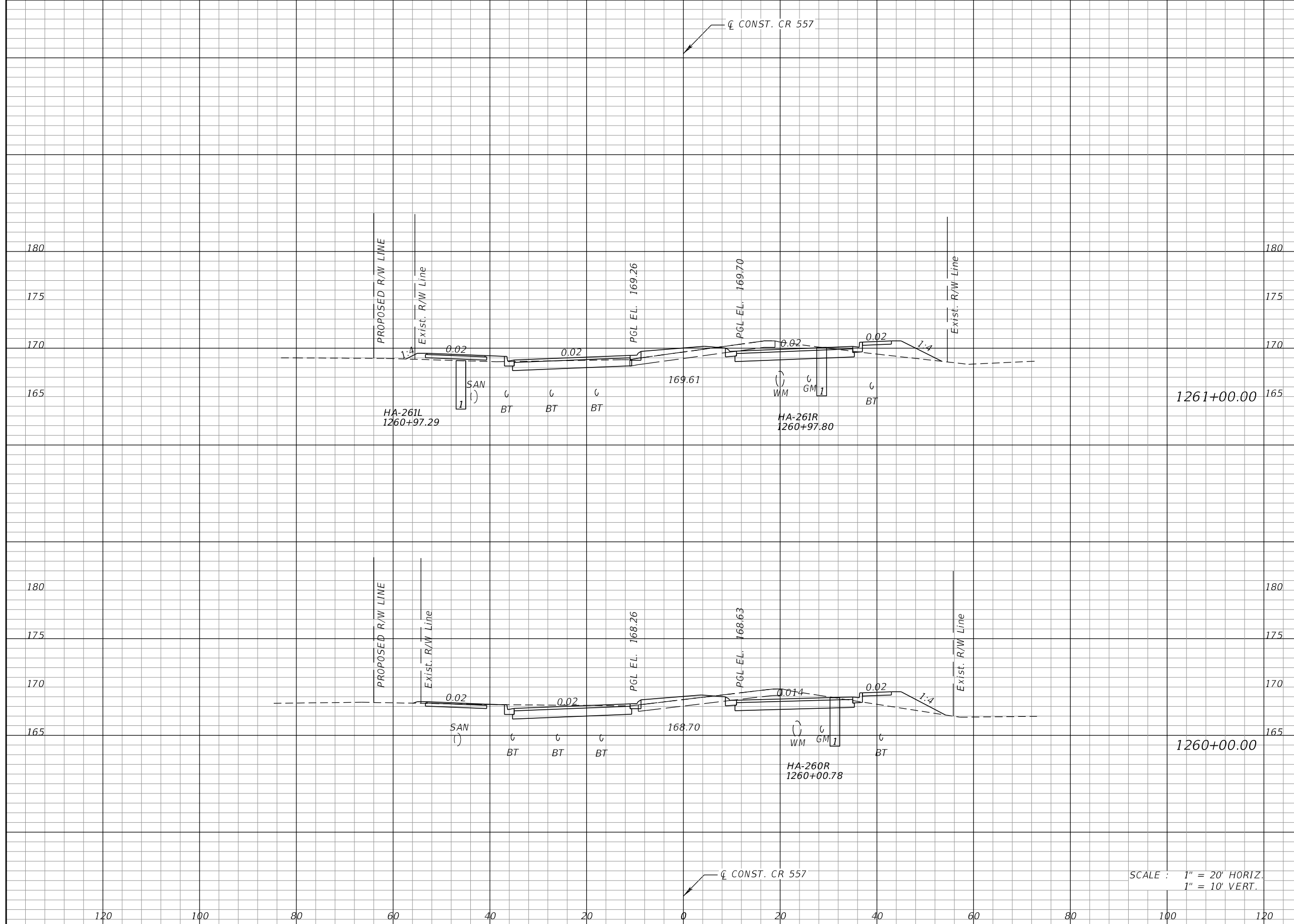
REVISIONS			
DATE	DESCRIPTION	DATE	DESCRIPTION

KEVIN E. KNUDSEN, P.E.
P.E. LICENSE NUMBER 41062
DEWBERRY ENGINEERS INC.
800 NORTH MAGNOLIA AVE., SUITE 1000
ORLANDO, FL 32803

POLK COUNTY ROADS AND DRAINAGE DIVISION		
ROAD NO.	COUNTY	PROJECT NO.
CR 557	POLK	18-73

CROSS SECTIONS
CR 557

SHEET
NO.
396



Regular		Exc.		Embankment	
A	V	A	V	A	V
60	256	29	95	78	300

SCALE : 1" = 20' HORIZ.
1" = 10' VERT.

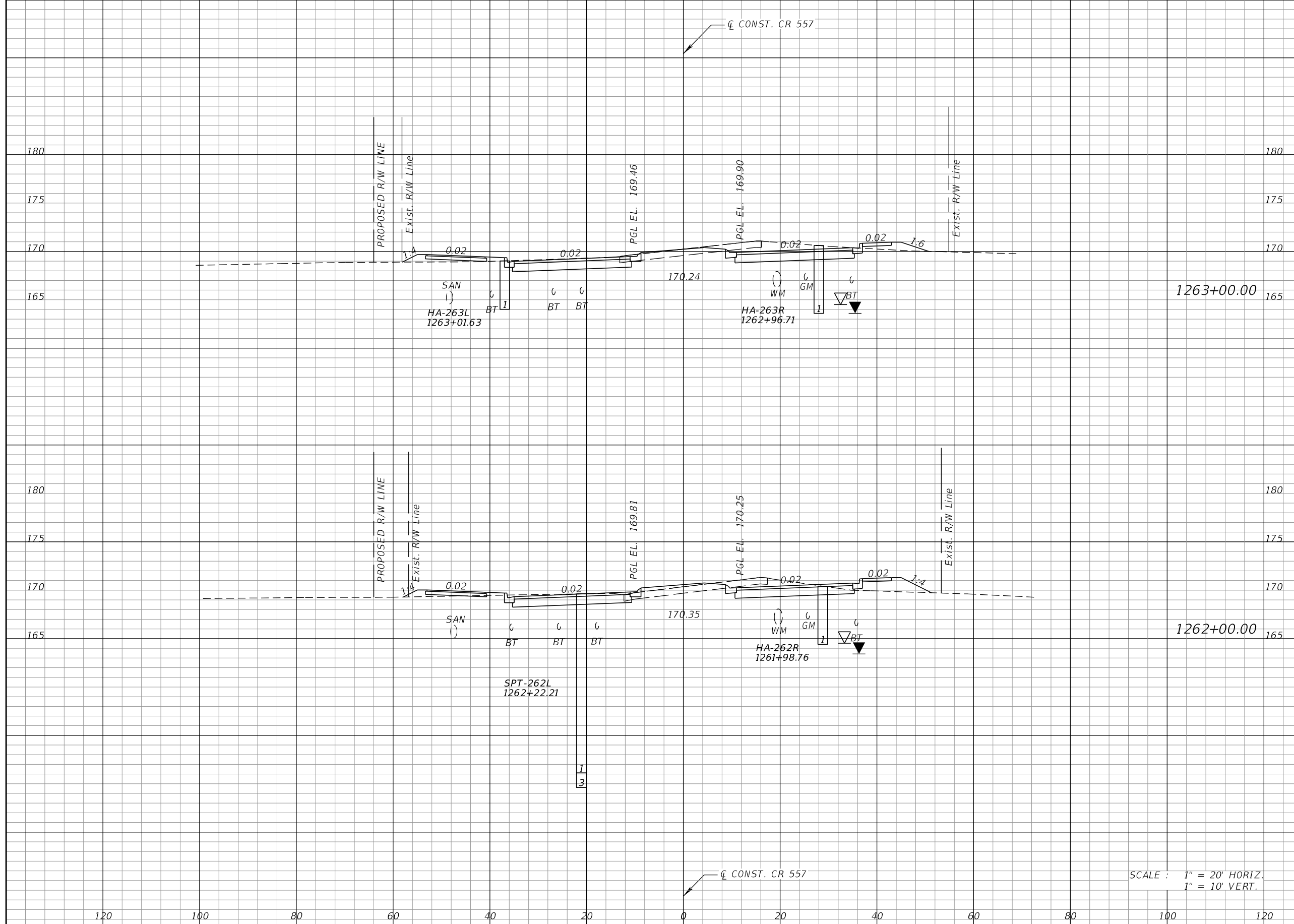
REVISIONS			
DATE	DESCRIPTION	DATE	DESCRIPTION

KEVIN E. KNUDSEN, P.E.
P.E. LICENSE NUMBER 41062
DEWBERRY ENGINEERS INC.
800 NORTH MAGNOLIA AVE., SUITE 1000
ORLANDO, FL 32803

POLK COUNTY ROADS AND DRAINAGE DIVISION		
ROAD NO.	COUNTY	PROJECT NO.
CR 557	POLK	18-73

CROSS SECTIONS
CR 557

SHEET
NO.
397



Regular		Exc.		Embankment	
A	V	A	V	A	V
78	267	13	64	66	233

SCALE : 1" = 20' HORIZ.
1" = 10' VERT.

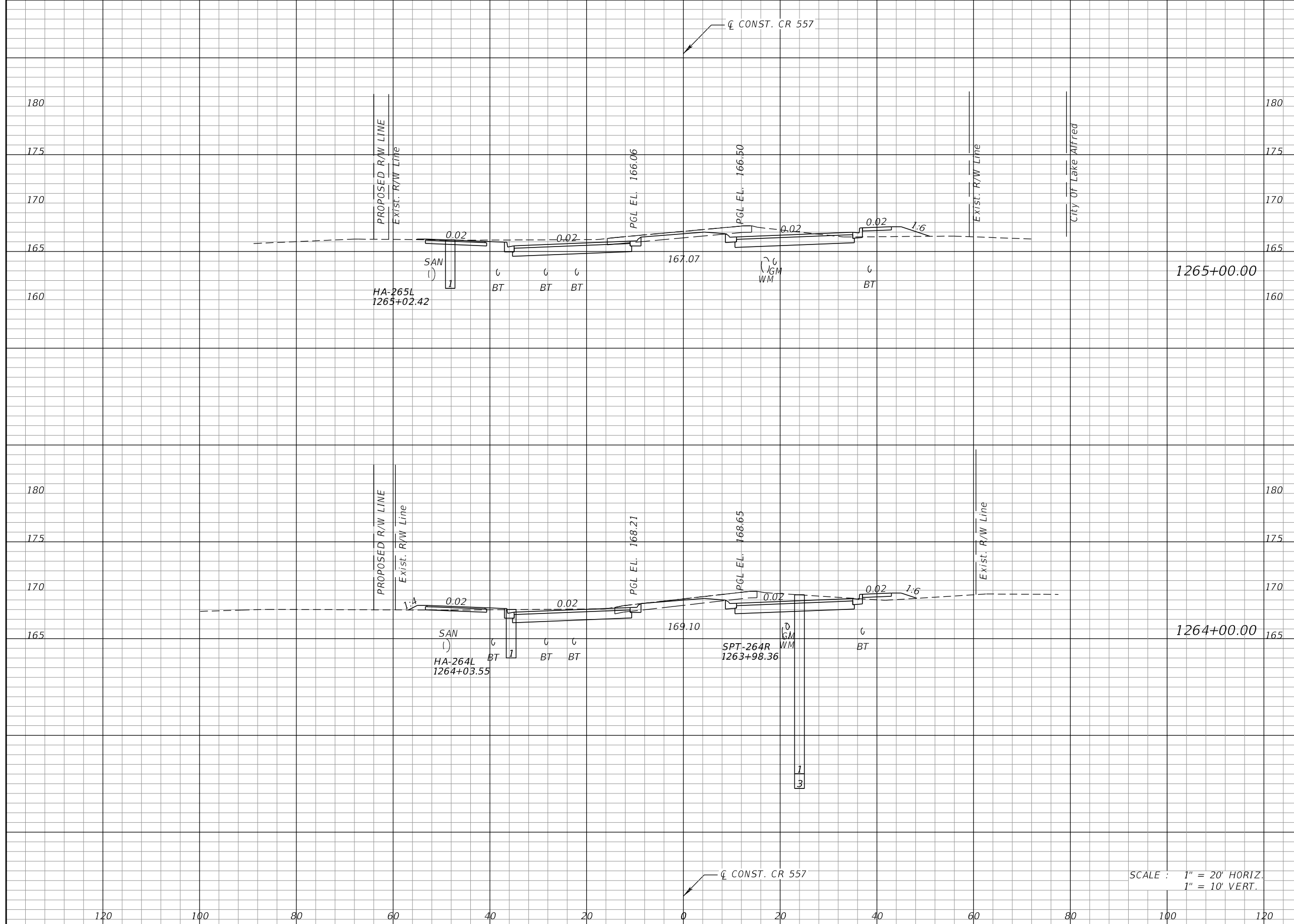
REVISIONS			
DATE	DESCRIPTION	DATE	DESCRIPTION

KEVIN E. KNUDSEN, P.E.
P.E. LICENSE NUMBER 41062
DEWBERRY ENGINEERS INC.
800 NORTH MAGNOLIA AVE., SUITE 1000
ORLANDO, FL 32803

POLK COUNTY ROADS AND DRAINAGE DIVISION		
ROAD NO.	COUNTY	PROJECT NO.
CR 557	POLK	18-73

CROSS SECTIONS
CR 557

SHEET NO.
398



Station	Regular		Exc.		Embankment	
	A	V	A	V	A	V
1265+00.00	91				9	
		324				28
1264+00.00	84				6	
		300				35

SCALE : 1" = 20' HORIZ.
1" = 10' VERT.

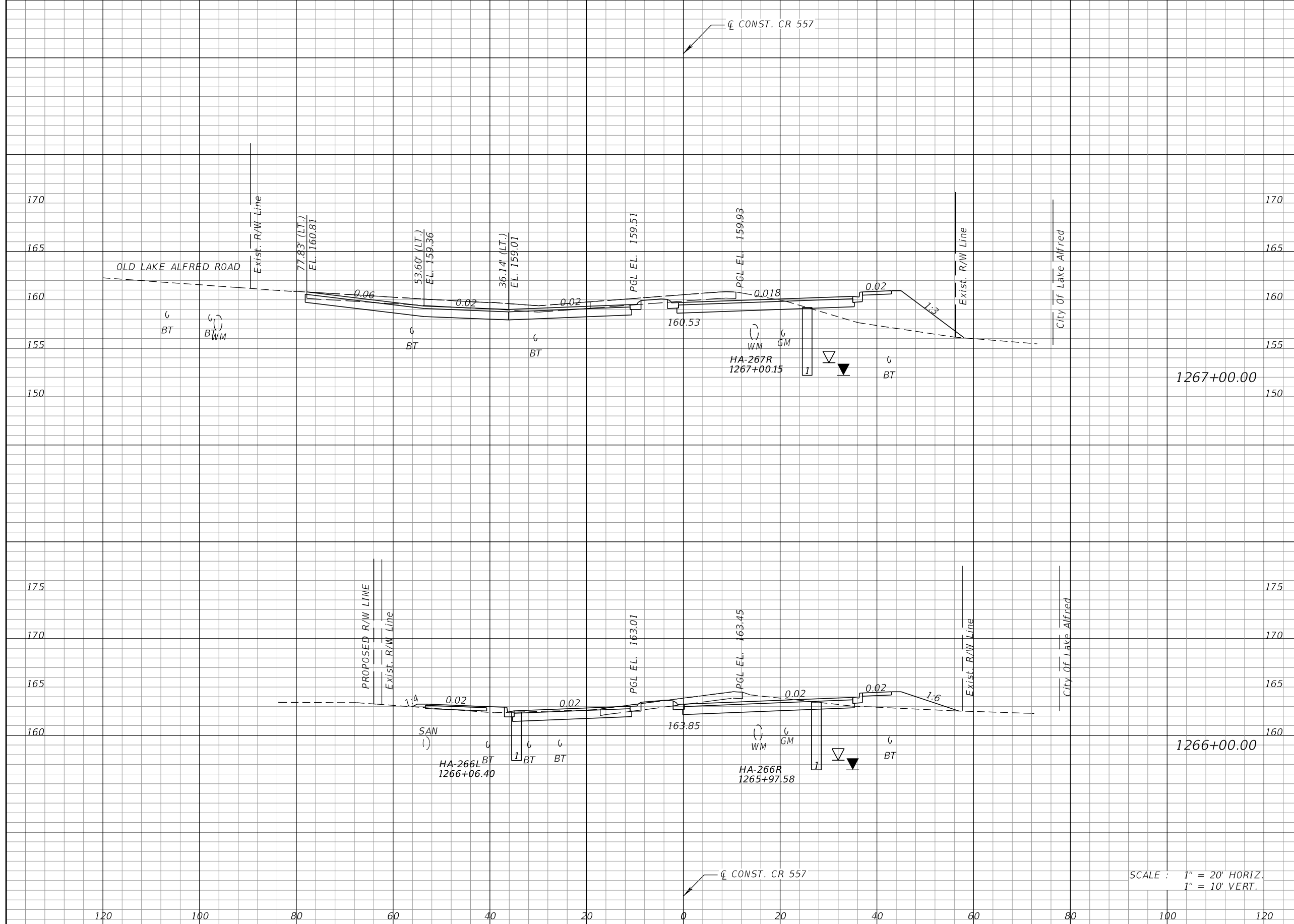
REVISIONS			
DATE	DESCRIPTION	DATE	DESCRIPTION

KEVIN E. KNUDSEN, P.E.
 P.E. LICENSE NUMBER 41062
 DEWBERRY ENGINEERS INC.
 800 NORTH MAGNOLIA AVE., SUITE 1000
 ORLANDO, FL 32803

POLK COUNTY ROADS AND DRAINAGE DIVISION		
ROAD NO.	COUNTY	PROJECT NO.
CR 557	POLK	18-73

CROSS SECTIONS
CR 557

SHEET
 NO.
 399



Regular		Exc.		Embankment	
A	V	A	V	A	V
134	391	64	165		
76	311	25	64		

SCALE : 1" = 20' HORIZ.
1" = 10' VERT.

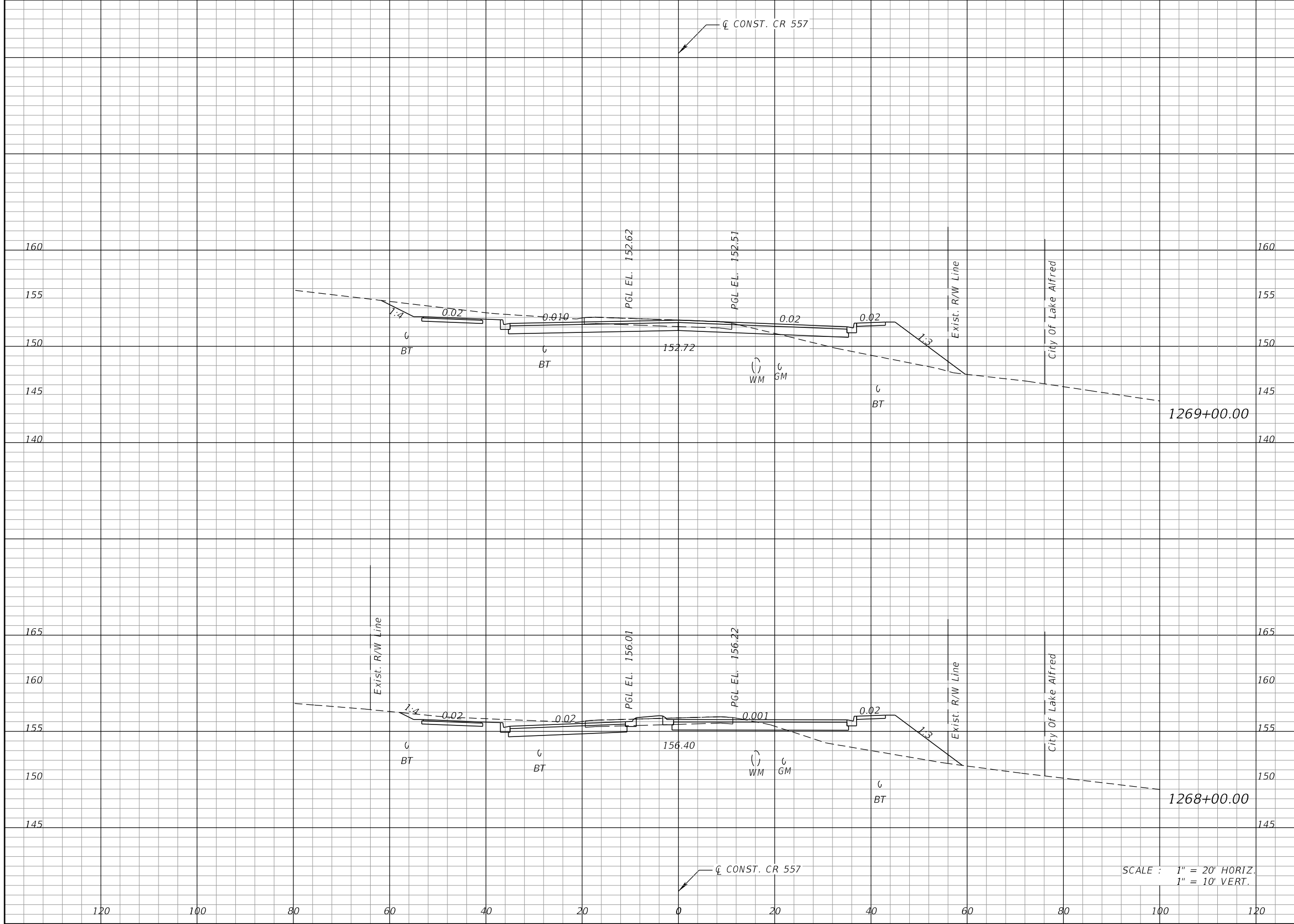
REVISIONS			
DATE	DESCRIPTION	DATE	DESCRIPTION

KEVIN E. KNUDSEN, P.E.
P.E. LICENSE NUMBER 41062
DEWBERRY ENGINEERS INC.
800 NORTH MAGNOLIA AVE., SUITE 1000
ORLANDO, FL 32803

POLK COUNTY ROADS AND DRAINAGE DIVISION		
ROAD NO.	COUNTY	PROJECT NO.
CR 557	POLK	18-73

CROSS SECTIONS
CR 557

SHEET NO.
400



Regular		Exc.		Embankment	
A	V	A	V	A	V
99	329	68		264	
76	395	74		256	

SCALE : 1" = 20' HORIZ.
1" = 10' VERT.

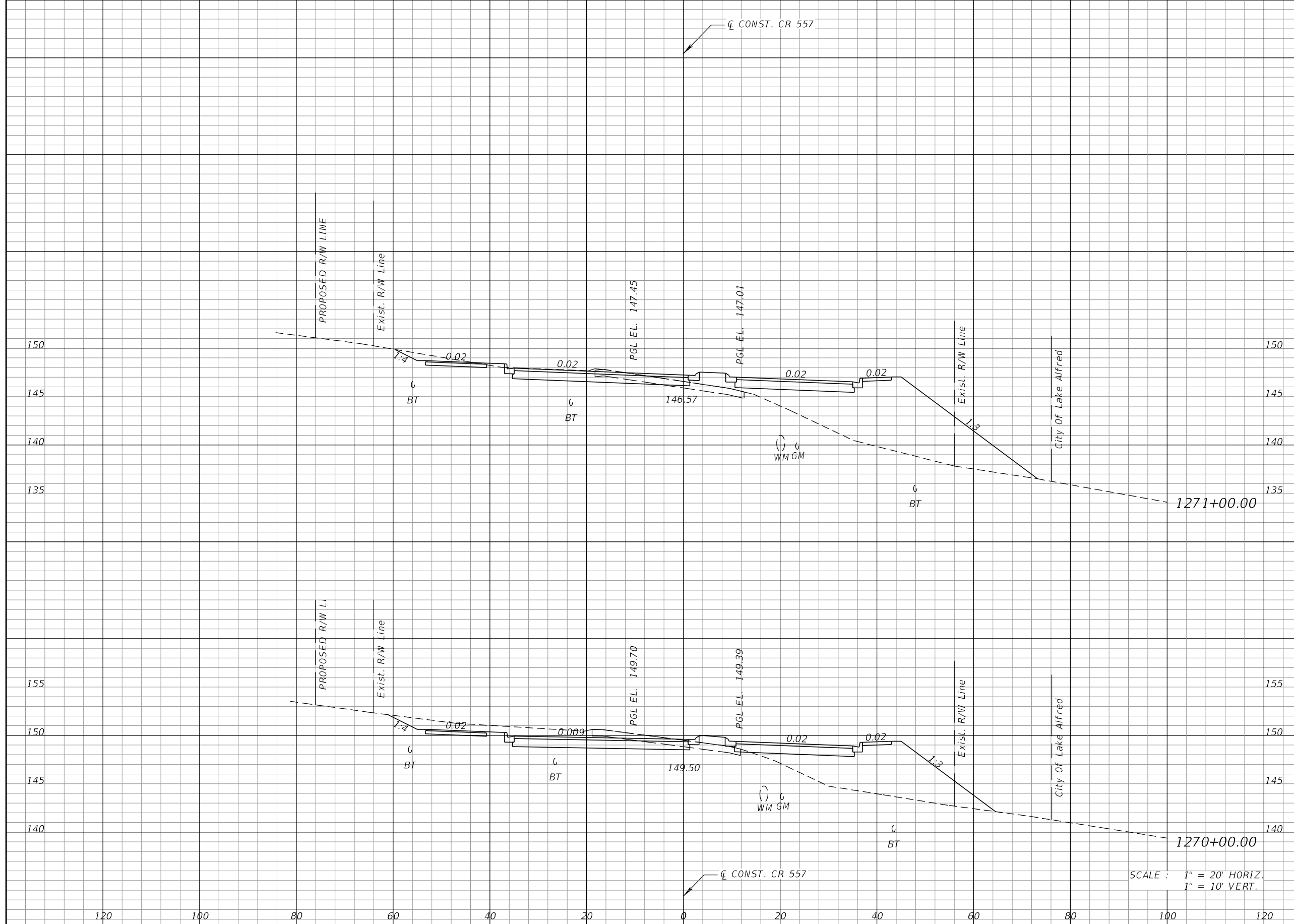
REVISIONS			
DATE	DESCRIPTION	DATE	DESCRIPTION

KEVIN E. KNUDSEN, P.E.
P.E. LICENSE NUMBER 41062
DEWBERRY ENGINEERS INC.
800 NORTH MAGNOLIA AVE., SUITE 1000
ORLANDO, FL 32803

POLK COUNTY ROADS AND DRAINAGE DIVISION		
ROAD NO.	COUNTY	PROJECT NO.
CR 557	POLK	18-73

CROSS SECTIONS
CR 557

SHEET NO.
401



Regular		Exc.		Embankment	
A	V	A	V	A	V
50	252	250	734	88	346
		152	408		

SCALE : 1" = 20' HORIZ.
1" = 10' VERT.

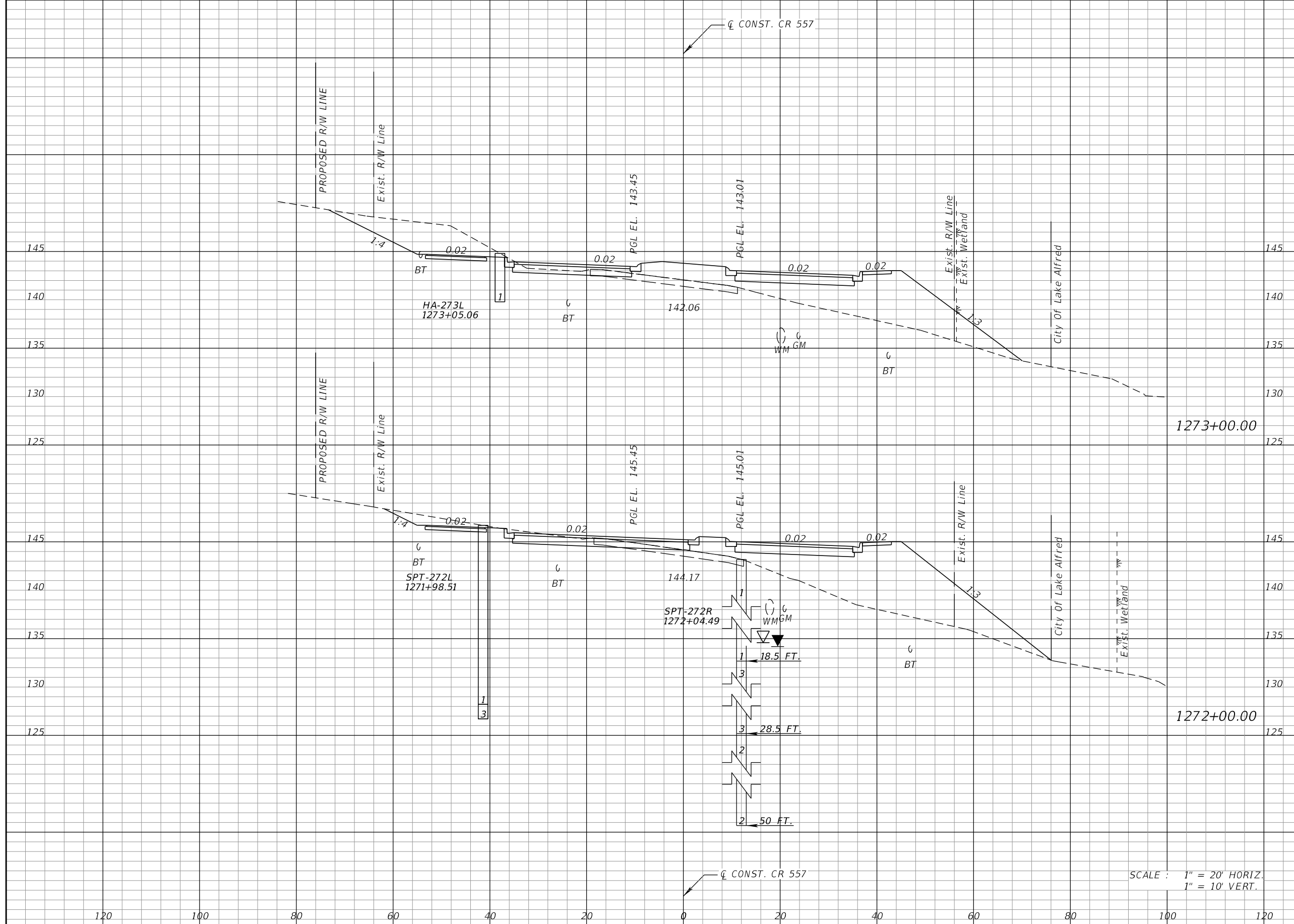
REVISIONS			
DATE	DESCRIPTION	DATE	DESCRIPTION

KEVIN E. KNUDSEN, P.E.
P.E. LICENSE NUMBER 41062
DEWBERRY ENGINEERS INC.
800 NORTH MAGNOLIA AVE., SUITE 1000
ORLANDO, FL 32803

POLK COUNTY ROADS AND DRAINAGE DIVISION		
ROAD NO.	COUNTY	PROJECT NO.
CR 557	POLK	18-73

CROSS SECTIONS
CR 557

SHEET NO.
402



Regular		Exc.		Embankment	
A	V	A	V	A	V
89	249	196	814		
47	175	250	906		

SCALE : 1" = 20' HORIZ.
1" = 10' VERT.

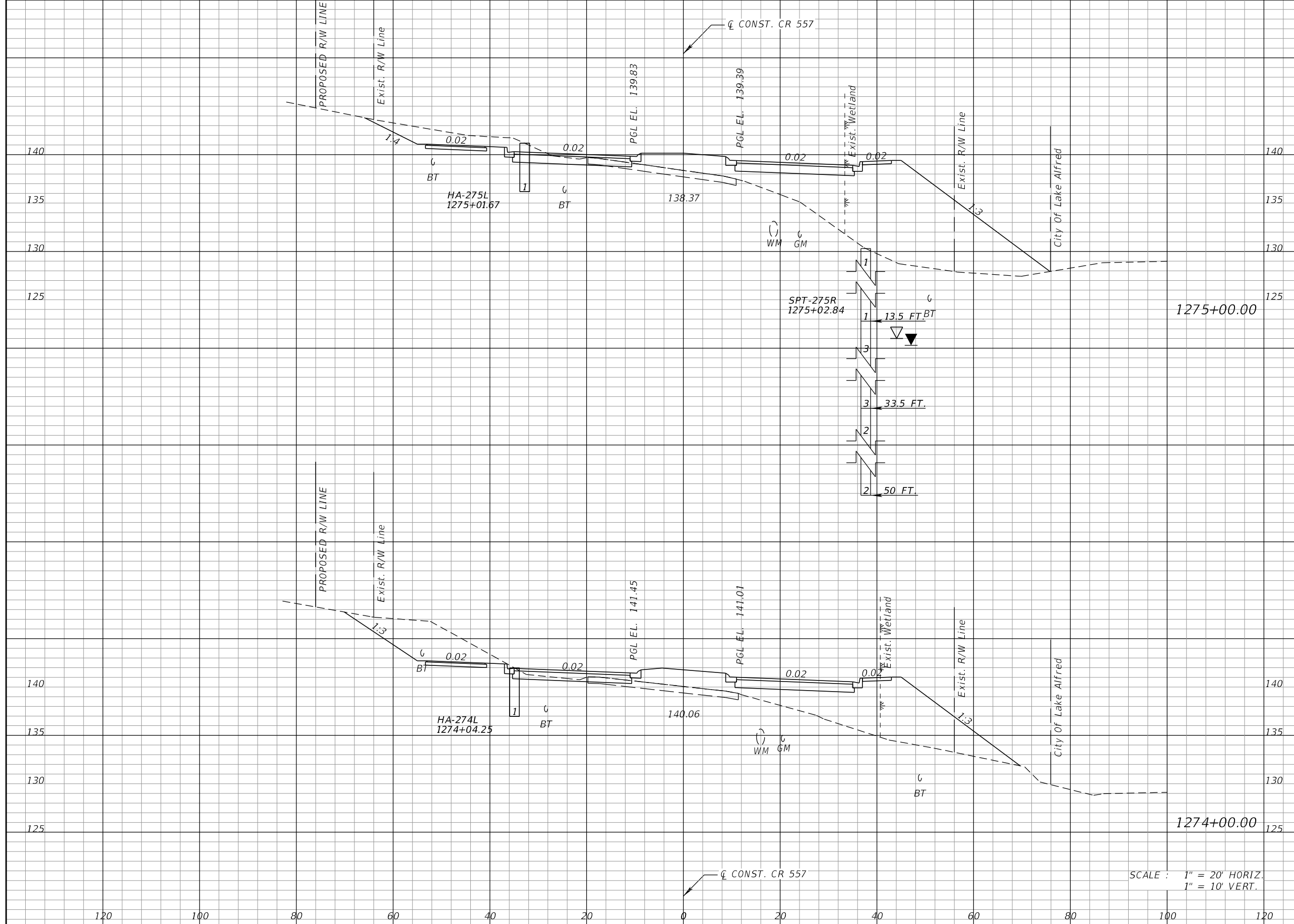
REVISIONS			
DATE	DESCRIPTION	DATE	DESCRIPTION

KEVIN E. KNUDSEN, P.E.
P.E. LICENSE NUMBER 41062
DEWBERRY ENGINEERS INC.
800 NORTH MAGNOLIA AVE., SUITE 1000
ORLANDO, FL 32803

POLK COUNTY ROADS AND DRAINAGE DIVISION		
ROAD NO.	COUNTY	PROJECT NO.
CR 557	POLK	18-73

CROSS SECTIONS
CR 557

SHEET NO.
403



Regular		Exc.		Embankment	
A	V	A	V	A	V
66	287	378	1091		
92	333	220	764		

SCALE : 1" = 20' HORIZ.
1" = 10' VERT.

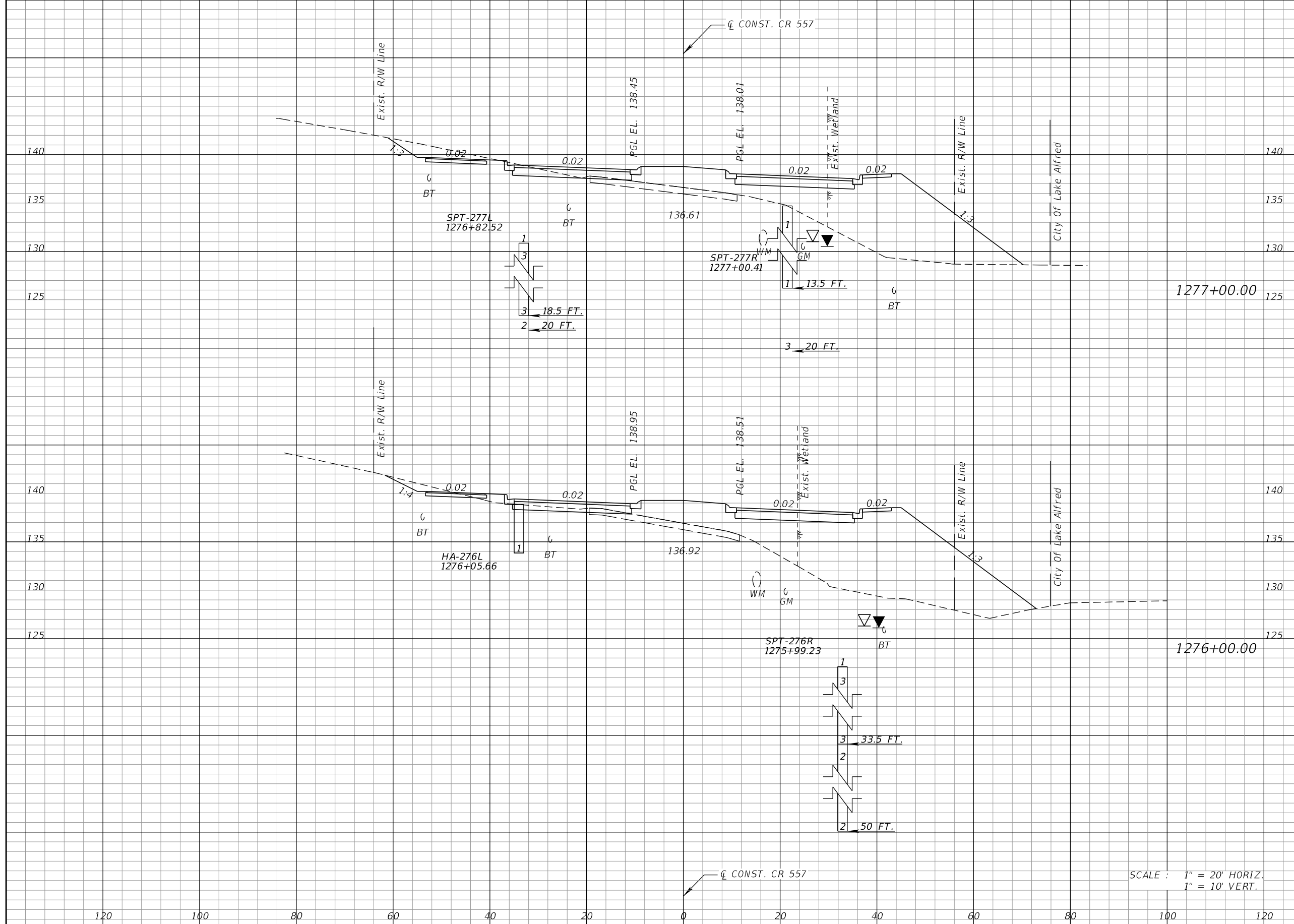
REVISIONS			
DATE	DESCRIPTION	DATE	DESCRIPTION

KEVIN E. KNUDSEN, P.E.
P.E. LICENSE NUMBER 41062
DEWBERRY ENGINEERS INC.
800 NORTH MAGNOLIA AVE., SUITE 1000
ORLANDO, FL 32803

POLK COUNTY ROADS AND DRAINAGE DIVISION		
ROAD NO.	COUNTY	PROJECT NO.
CR 557	POLK	18-73

CROSS SECTIONS
CR 557

SHEET NO.
404



Regular		Exc.		Embankment	
A	V	A	V	A	V
34	95	296	1248		
19	152	393	1396		

SCALE : 1" = 20' HORIZ.
1" = 10' VERT.

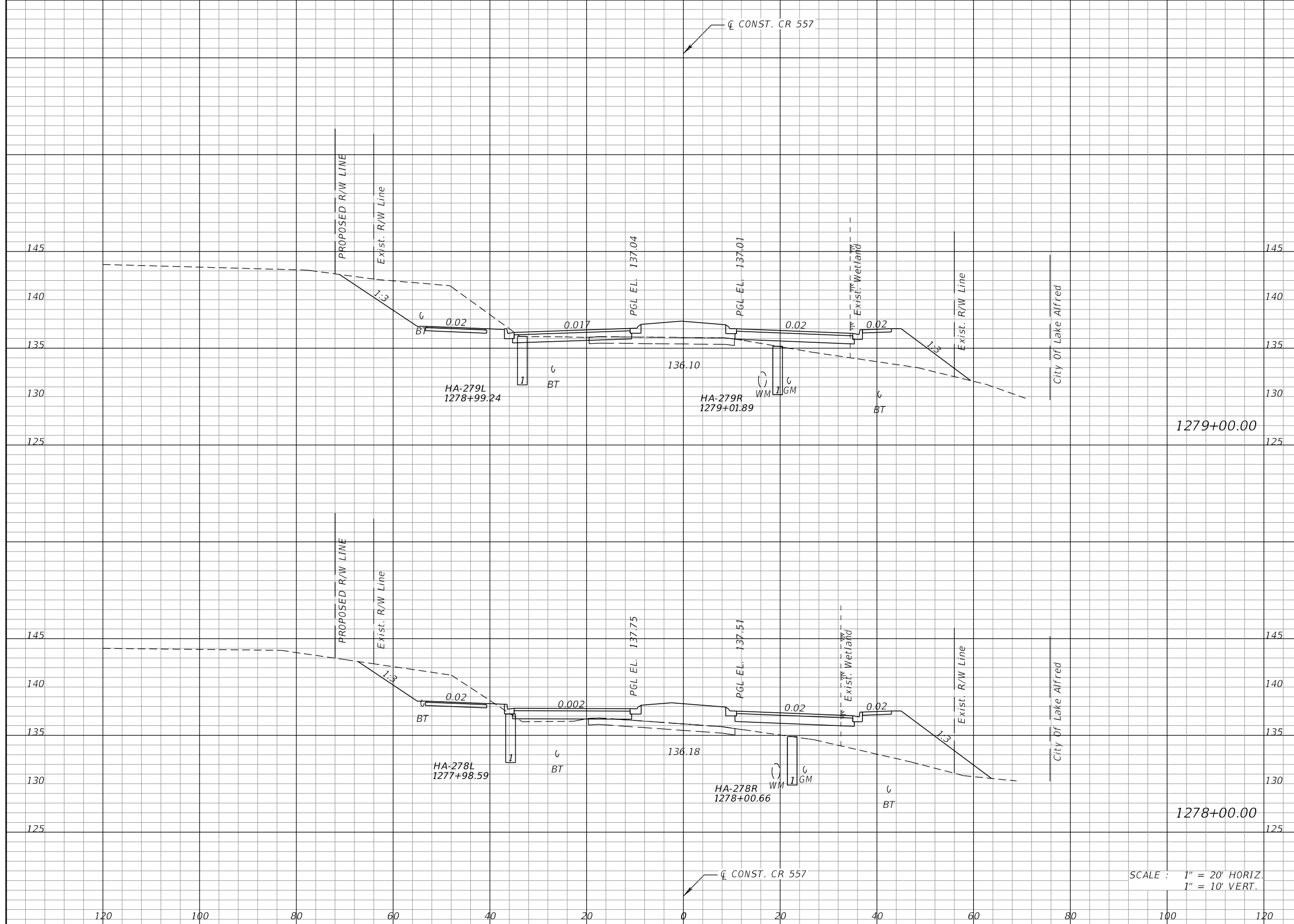
REVISIONS			
DATE	DESCRIPTION	DATE	DESCRIPTION

KEVIN E. KNUDSEN, P.E.
P.E. LICENSE NUMBER 41062
DEWBERRY ENGINEERS INC.
800 NORTH MAGNOLIA AVE., SUITE 1000
ORLANDO, FL 32803

POLK COUNTY ROADS AND DRAINAGE DIVISION		
ROAD NO.	COUNTY	PROJECT NO.
CR 557	POLK	18-73

CROSS SECTIONS
CR 557

SHEET NO.
405



Regular		Exc.		Embankment	
A	V	A	V	A	V
110	314	103		498	
60	172	167		852	

SCALE : 1" = 20' HORIZ.
1" = 10' VERT.

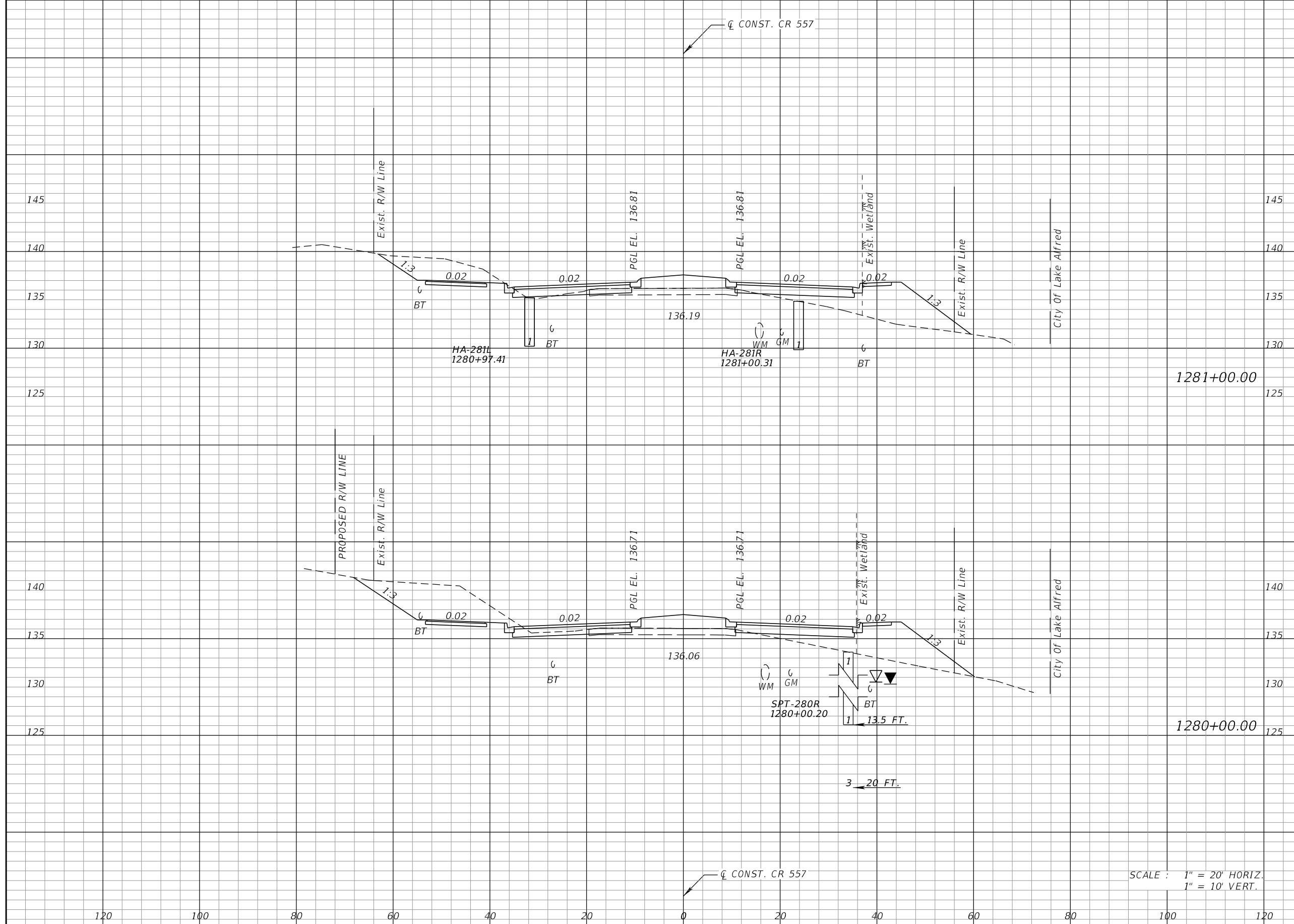
REVISIONS			
DATE	DESCRIPTION	DATE	DESCRIPTION

KEVIN E. KNUDSEN, P.E.
P.E. LICENSE NUMBER 41062
DEWBERRY ENGINEERS INC.
800 NORTH MAGNOLIA AVE., SUITE 1000
ORLANDO, FL 32803

POLK COUNTY ROADS AND DRAINAGE DIVISION		
ROAD NO.	COUNTY	PROJECT NO.
CR 557	POLK	18-73

CROSS SECTIONS
CR 557

SHEET NO.
406



Regular		Exc.		Embankment	
A	V	A	V	A	V
55			286	102	381
99			387	104	382

SCALE : 1" = 20' HORIZ.
1" = 10' VERT.

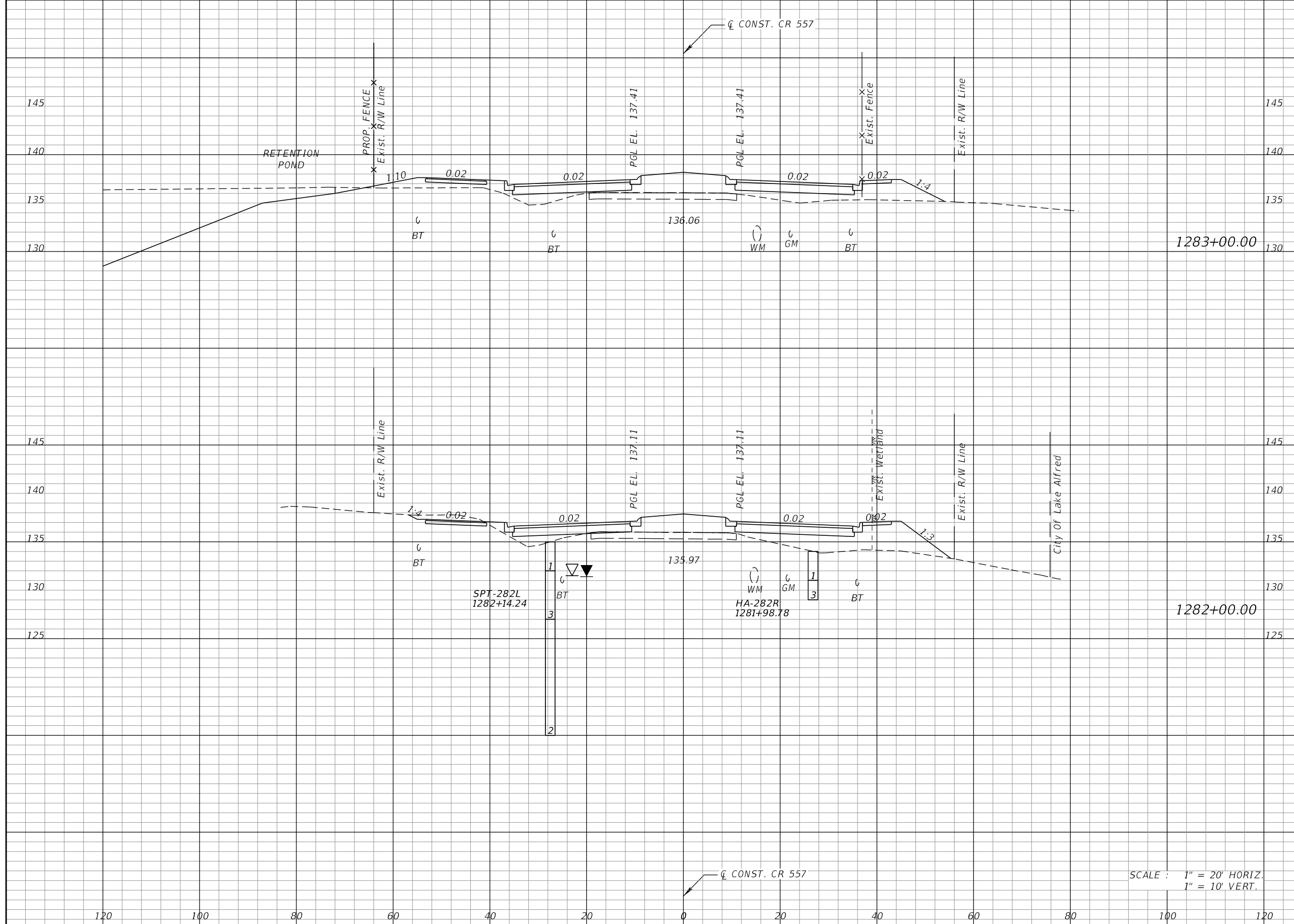
REVISIONS			
DATE	DESCRIPTION	DATE	DESCRIPTION

KEVIN E. KNUDSEN, P.E.
P.E. LICENSE NUMBER 41062
DEWBERRY ENGINEERS INC.
800 NORTH MAGNOLIA AVE., SUITE 1000
ORLANDO, FL 32803

POLK COUNTY ROADS AND DRAINAGE DIVISION		
ROAD NO.	COUNTY	PROJECT NO.
CR 557	POLK	18-73

CROSS SECTIONS
CR 557

SHEET
NO.
407



Regular		Exc.		Embankment	
A	V	A	V	A	V
2		27		112	421
13		126		115	402

SCALE : 1" = 20' HORIZ.
1" = 10' VERT.

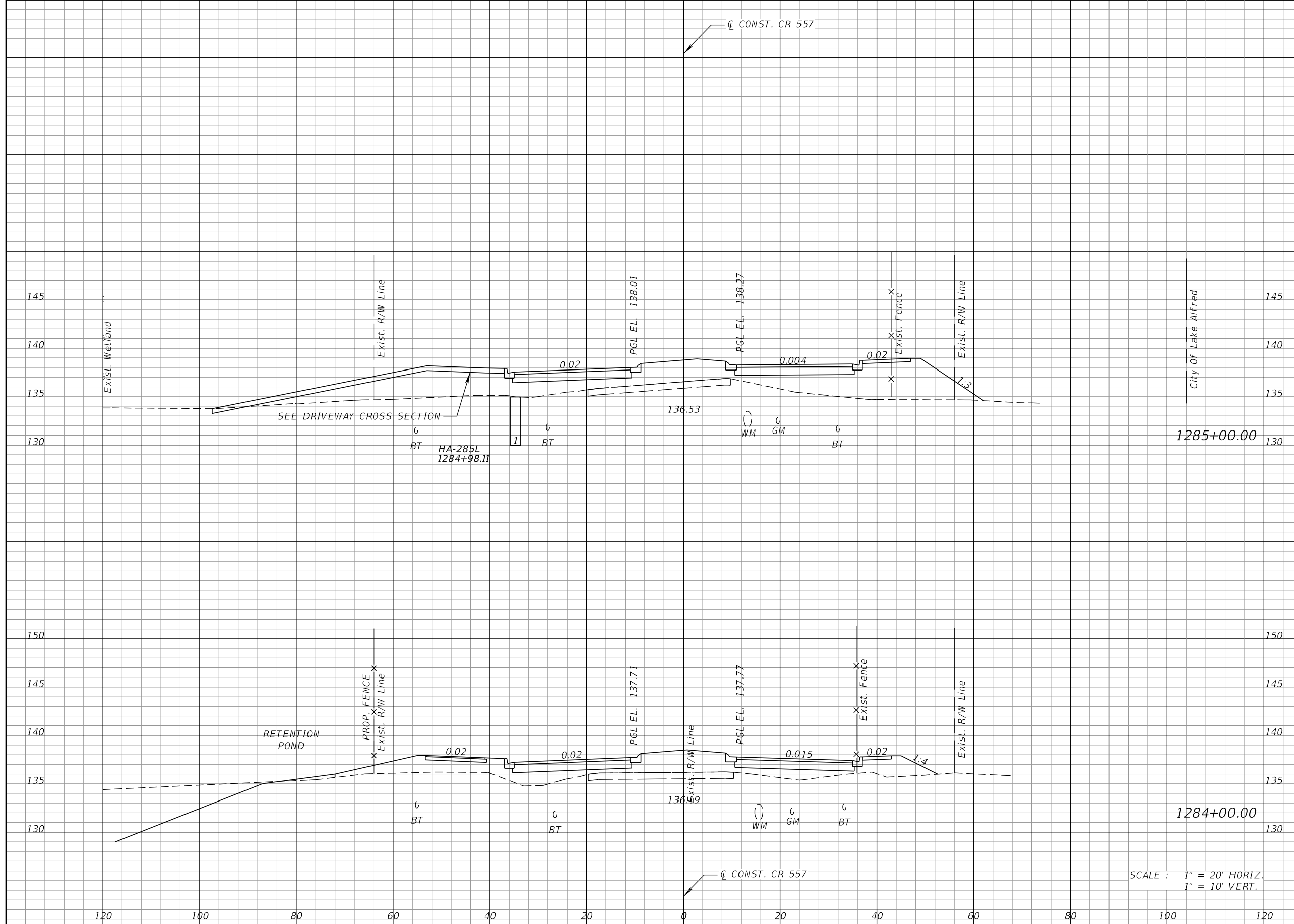
REVISIONS			
DATE	DESCRIPTION	DATE	DESCRIPTION

KEVIN E. KNUDSEN, P.E.
P.E. LICENSE NUMBER 41062
DEWBERRY ENGINEERS INC.
800 NORTH MAGNOLIA AVE., SUITE 1000
ORLANDO, FL 32803

POLK COUNTY ROADS AND DRAINAGE DIVISION		
ROAD NO.	COUNTY	PROJECT NO.
CR 557	POLK	18-73

CROSS SECTIONS
CR 557

SHEET NO.
408



Regular		Exc.		Embankment	
A	V	A	V	A	V
0	0	255	0	742	0
0	4	146	0	478	0

SCALE : 1" = 20' HORIZ.
1" = 10' VERT.

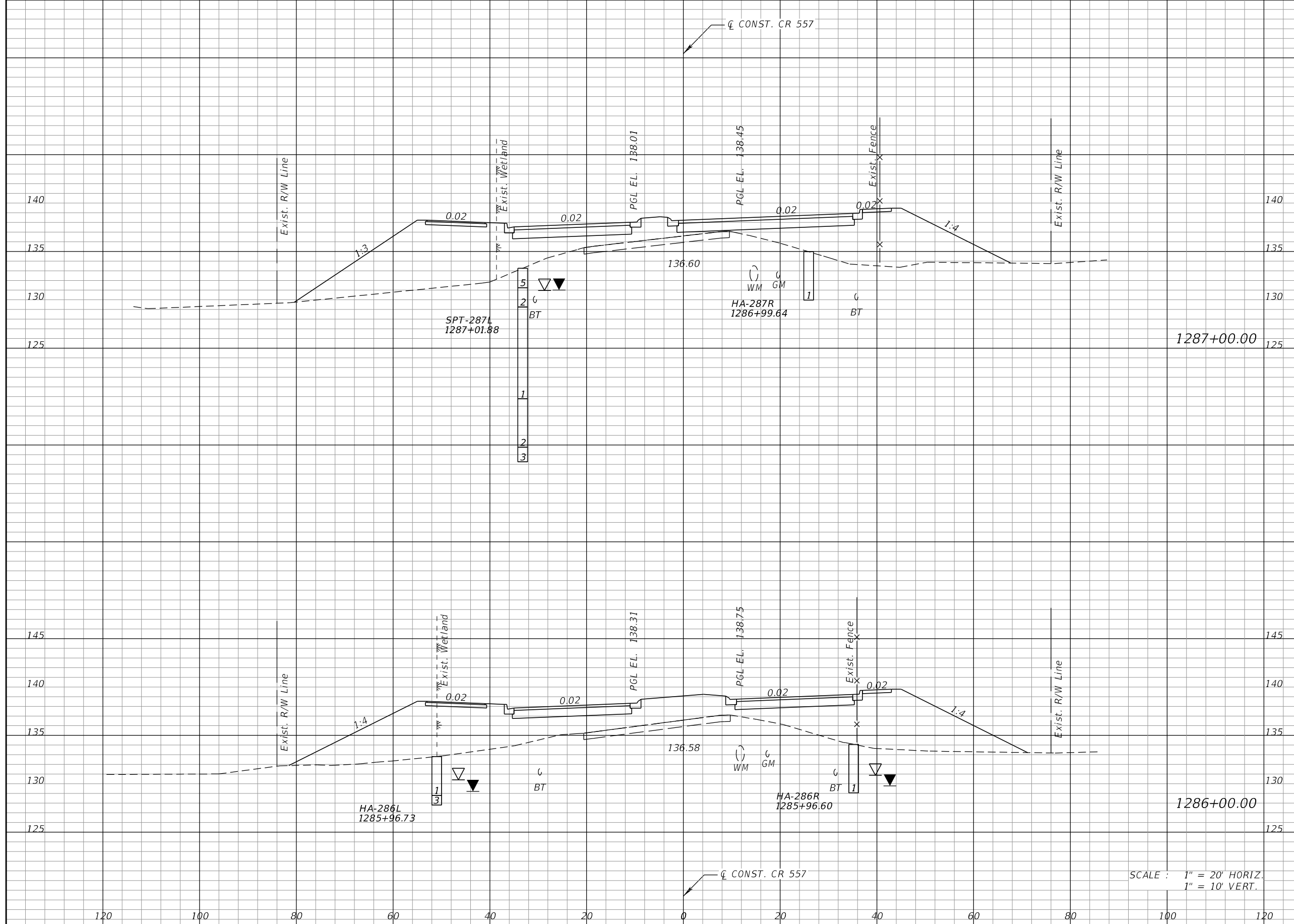
REVISIONS			
DATE	DESCRIPTION	DATE	DESCRIPTION

KEVIN E. KNUDSEN, P.E.
P.E. LICENSE NUMBER 41062
DEWBERRY ENGINEERS INC.
800 NORTH MAGNOLIA AVE., SUITE 1000
ORLANDO, FL 32803

POLK COUNTY ROADS AND DRAINAGE DIVISION		
ROAD NO.	COUNTY	PROJECT NO.
CR 557	POLK	18-73

CROSS SECTIONS
CR 557

SHEET NO.
409



Regular		Exc.		Embankment	
A	V	A	V	A	V
0	0	443	0	1674	0
0	0	465	0	1332	0

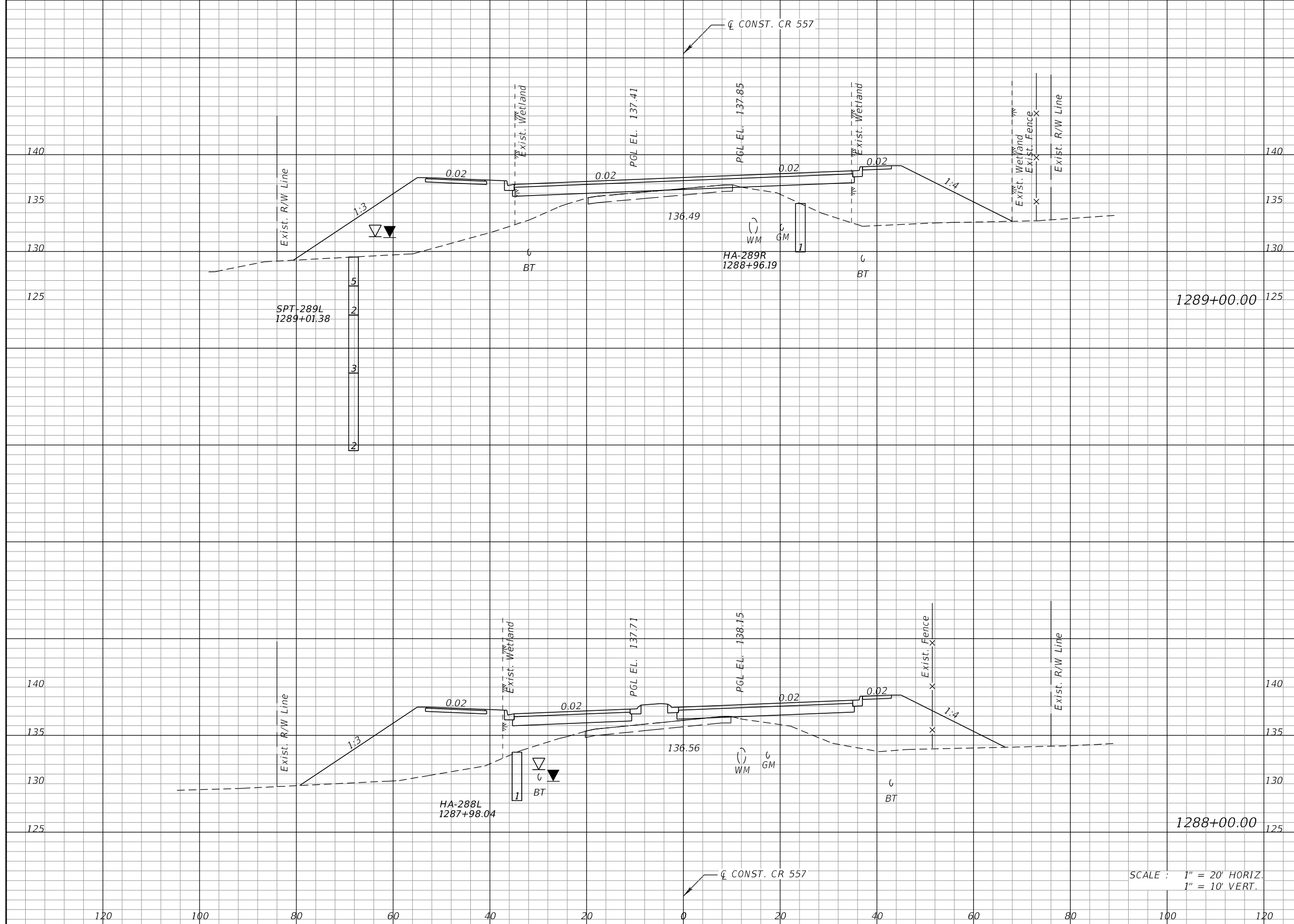
REVISIONS			
DATE	DESCRIPTION	DATE	DESCRIPTION

KEVIN E. KNUDSEN, P.E.
 P.E. LICENSE NUMBER 41062
 DEWBERRY ENGINEERS INC.
 800 NORTH MAGNOLIA AVE., SUITE 1000
 ORLANDO, FL 32803

POLK COUNTY ROADS AND DRAINAGE DIVISION		
ROAD NO.	COUNTY	PROJECT NO.
CR 557	POLK	18-73

CROSS SECTIONS
CR 557

SHEET NO.
410



Regular		Exc.		Embankment	
A	V	A	V	A	V
3	5	414	1510	0	1
				407	1563

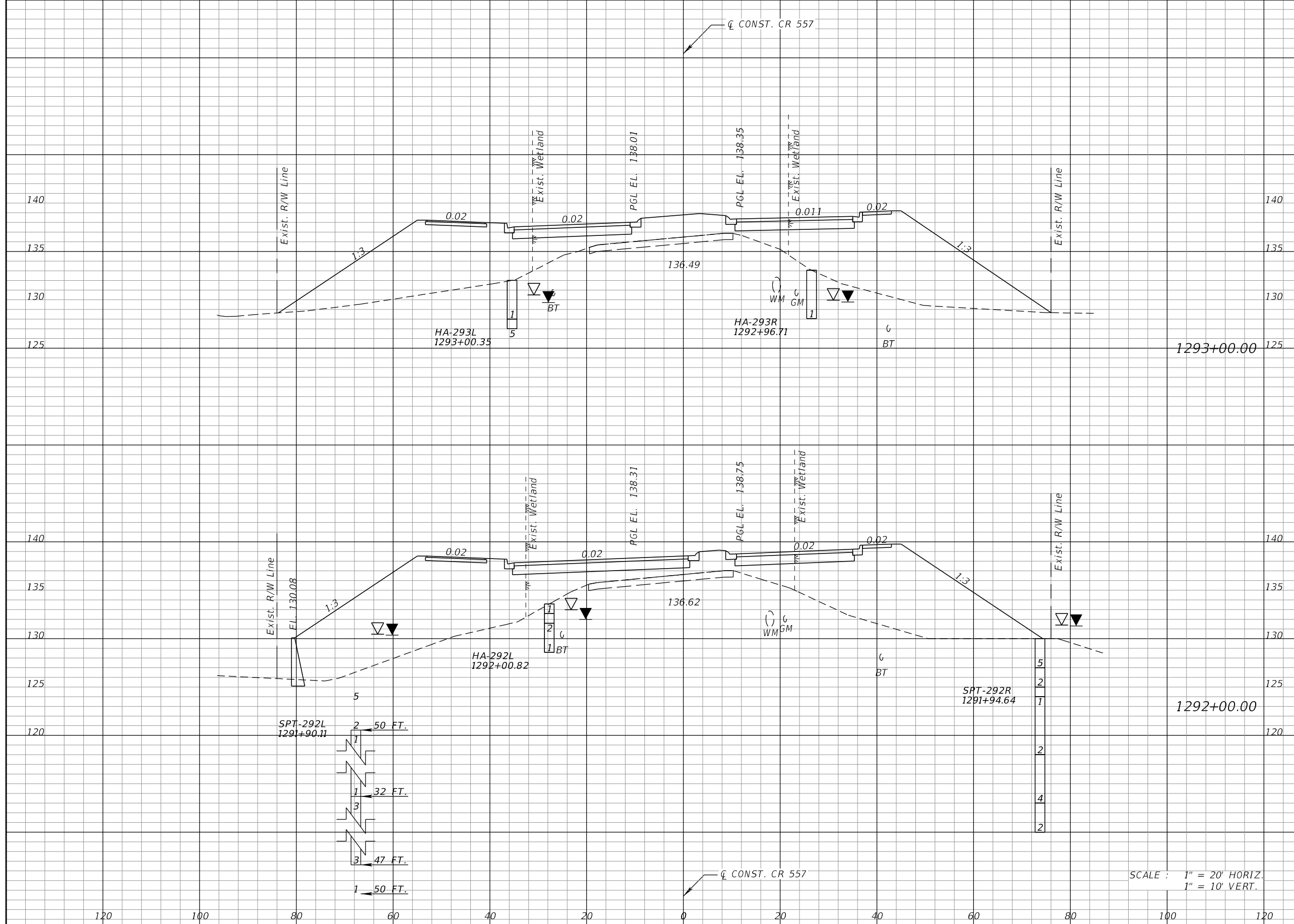
REVISIONS			
DATE	DESCRIPTION	DATE	DESCRIPTION

KEVIN E. KNUDSEN, P.E.
P.E. LICENSE NUMBER 41062
DEWBERRY ENGINEERS INC.
800 NORTH MAGNOLIA AVE., SUITE 1000
ORLANDO, FL 32803

POLK COUNTY ROADS AND DRAINAGE DIVISION		
ROAD NO.	COUNTY	PROJECT NO.
CR 557	POLK	18-73

CROSS SECTIONS
CR 557

SHEET NO.
411



Regular		Exc.		Embankment	
A	V	A	V	A	V
0	3	639	2492		
2	6	711	2392		

SCALE : 1" = 20' HORIZ.
1" = 10' VERT.

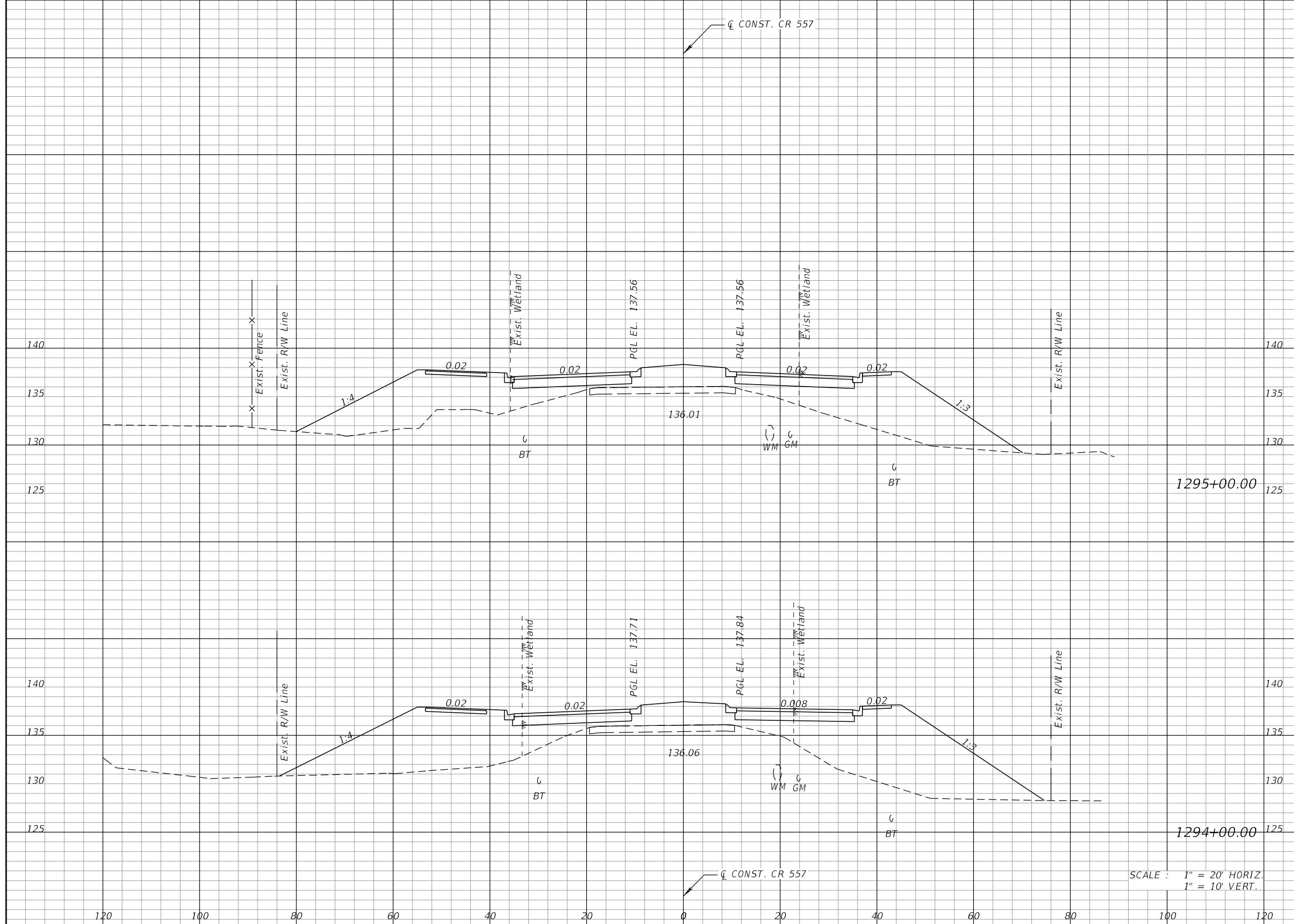
REVISIONS			
DATE	DESCRIPTION	DATE	DESCRIPTION

KEVIN E. KNUDSEN, P.E.
P.E. LICENSE NUMBER 41062
DEWBERRY ENGINEERS INC.
800 NORTH MAGNOLIA AVE., SUITE 1000
ORLANDO, FL 32803

POLK COUNTY ROADS AND DRAINAGE DIVISION		
ROAD NO.	COUNTY	PROJECT NO.
CR 557	POLK	18-73

CROSS SECTIONS
CR 557

SHEET NO.
412



Regular		Exc.		Embankment	
A	V	A	V	A	V
0	0	0	0	416	1821
0	0	0	0	567	2234

SCALE : 1" = 20' HORIZ.
1" = 10' VERT.

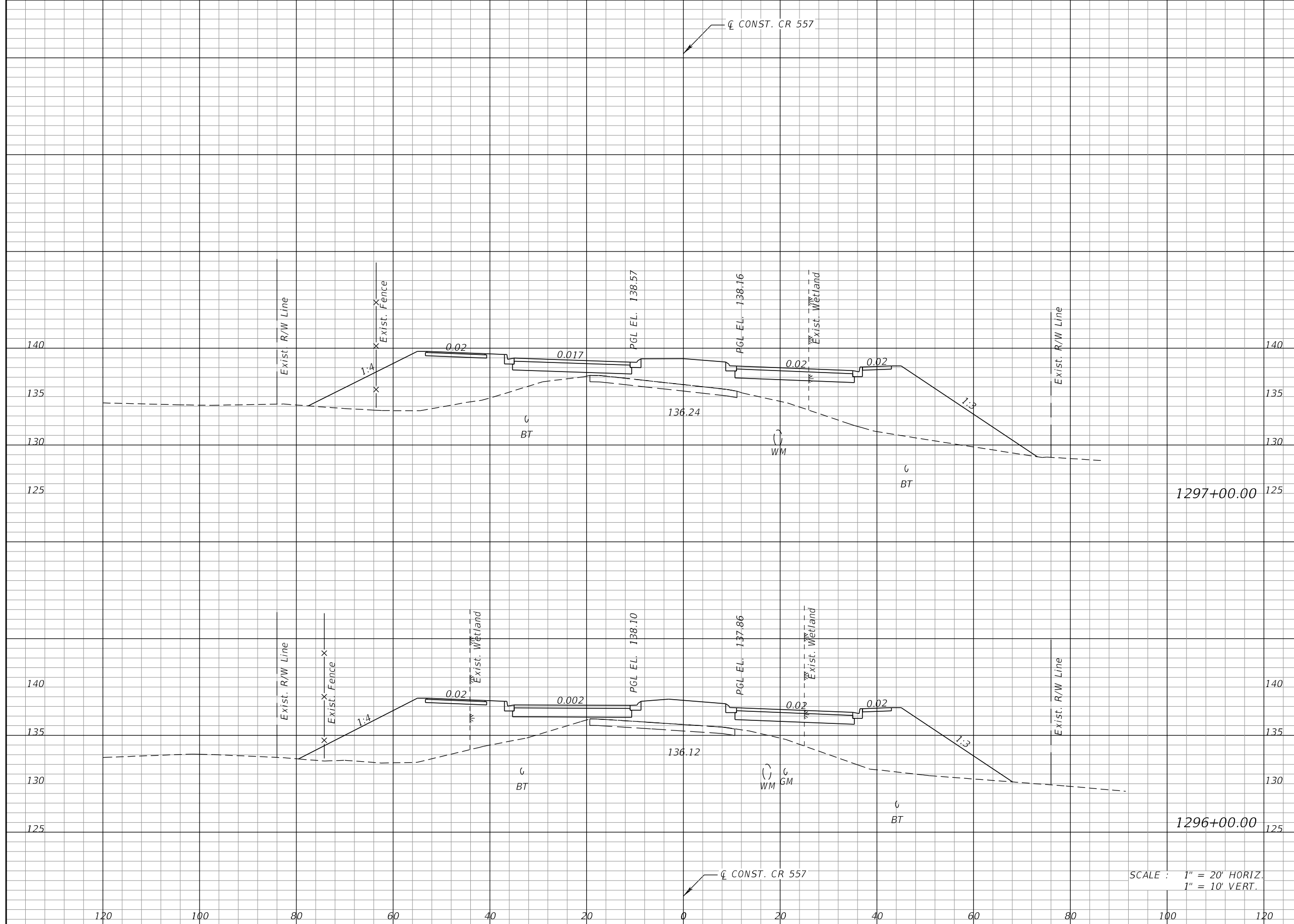
REVISIONS			
DATE	DESCRIPTION	DATE	DESCRIPTION

KEVIN E. KNUDSEN, P.E.
P.E. LICENSE NUMBER 41062
DEWBERRY ENGINEERS INC.
800 NORTH MAGNOLIA AVE., SUITE 1000
ORLANDO, FL 32803

POLK COUNTY ROADS AND DRAINAGE DIVISION		
ROAD NO.	COUNTY	PROJECT NO.
CR 557	POLK	18-73

CROSS SECTIONS
CR 557

SHEET NO.
413



Regular		Exc.		Embankment	
A	V	A	V	A	V
0	0	0	0	467	1689
0	0	0	0	445	1595

SCALE : 1" = 20' HORIZ.
1" = 10' VERT.

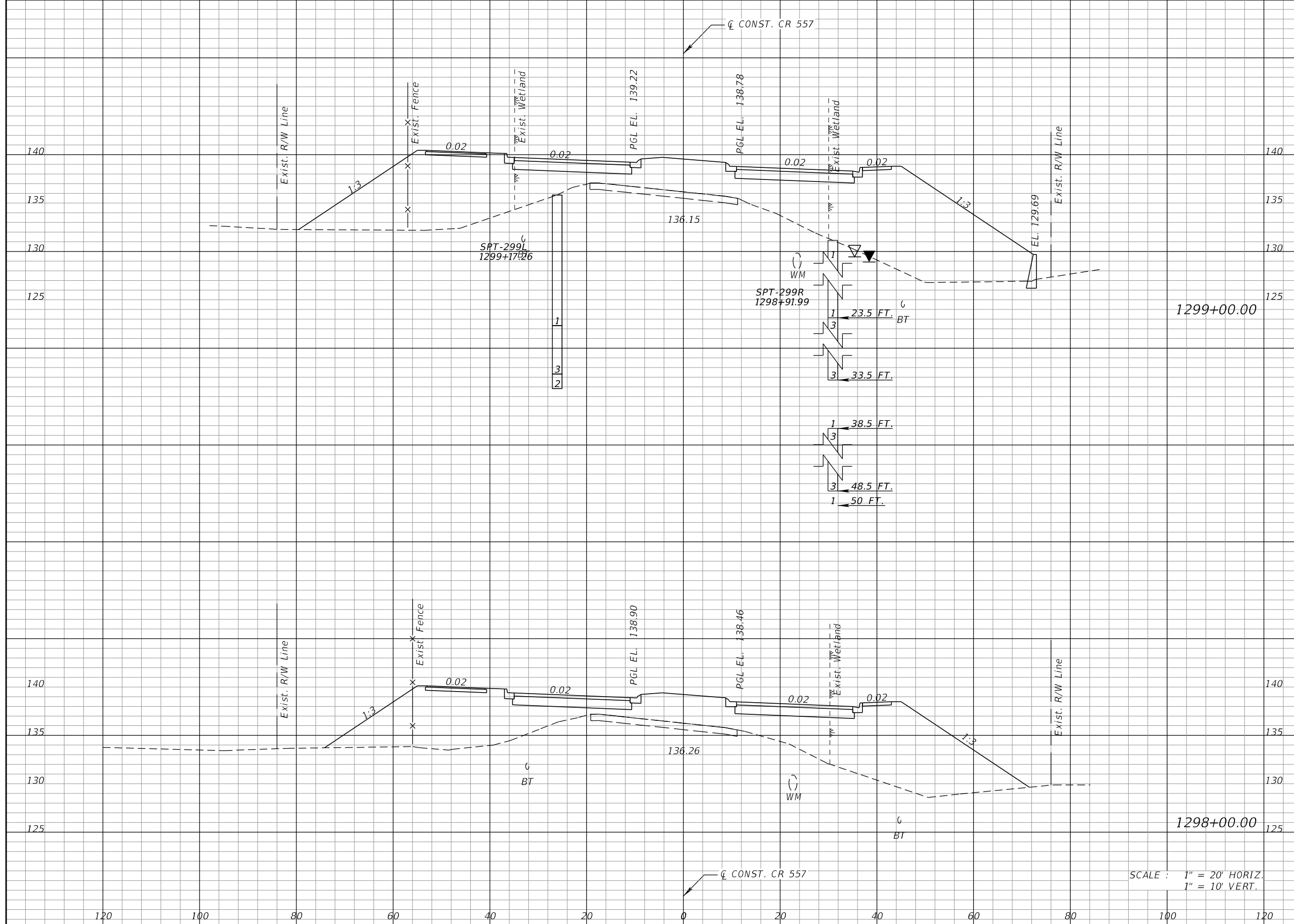
REVISIONS			
DATE	DESCRIPTION	DATE	DESCRIPTION

KEVIN E. KNUDSEN, P.E.
P.E. LICENSE NUMBER 41062
DEWBERRY ENGINEERS INC.
800 NORTH MAGNOLIA AVE., SUITE 1000
ORLANDO, FL 32803

POLK COUNTY ROADS AND DRAINAGE DIVISION		
ROAD NO.	COUNTY	PROJECT NO.
CR 557	POLK	18-73

CROSS SECTIONS
CR 557

SHEET NO.
414



Regular		Exc.		Embankment	
A	V	A	V	A	V
2	3	0	0	755	2429
0	0	0	0	559	1897

SCALE : 1" = 20' HORIZ.
1" = 10' VERT.

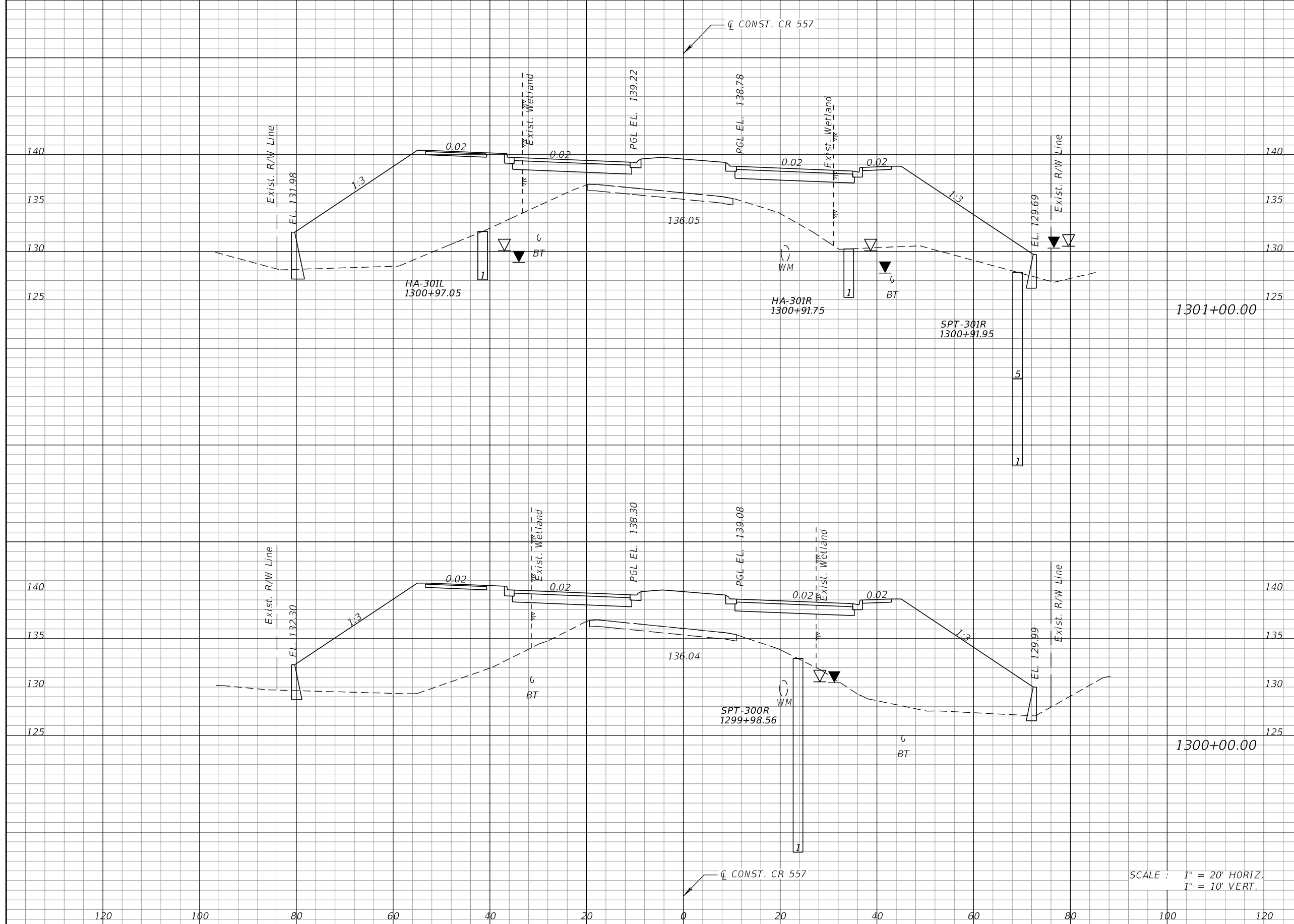
REVISIONS			
DATE	DESCRIPTION	DATE	DESCRIPTION

KEVIN E. KNUDSEN, P.E.
P.E. LICENSE NUMBER 41062
DEWBERRY ENGINEERS INC.
800 NORTH MAGNOLIA AVE., SUITE 1000
ORLANDO, FL 32803

POLK COUNTY ROADS AND DRAINAGE DIVISION		
ROAD NO.	COUNTY	PROJECT NO.
CR 557	POLK	18-73

CROSS SECTIONS
CR 557

SHEET NO.
415



Regular		Exc.		Embankment	
A	V	A	V	A	V
5	14	816	3213		
3	8	912	3088		

SCALE : 1" = 20' HORIZ.
1" = 10' VERT.

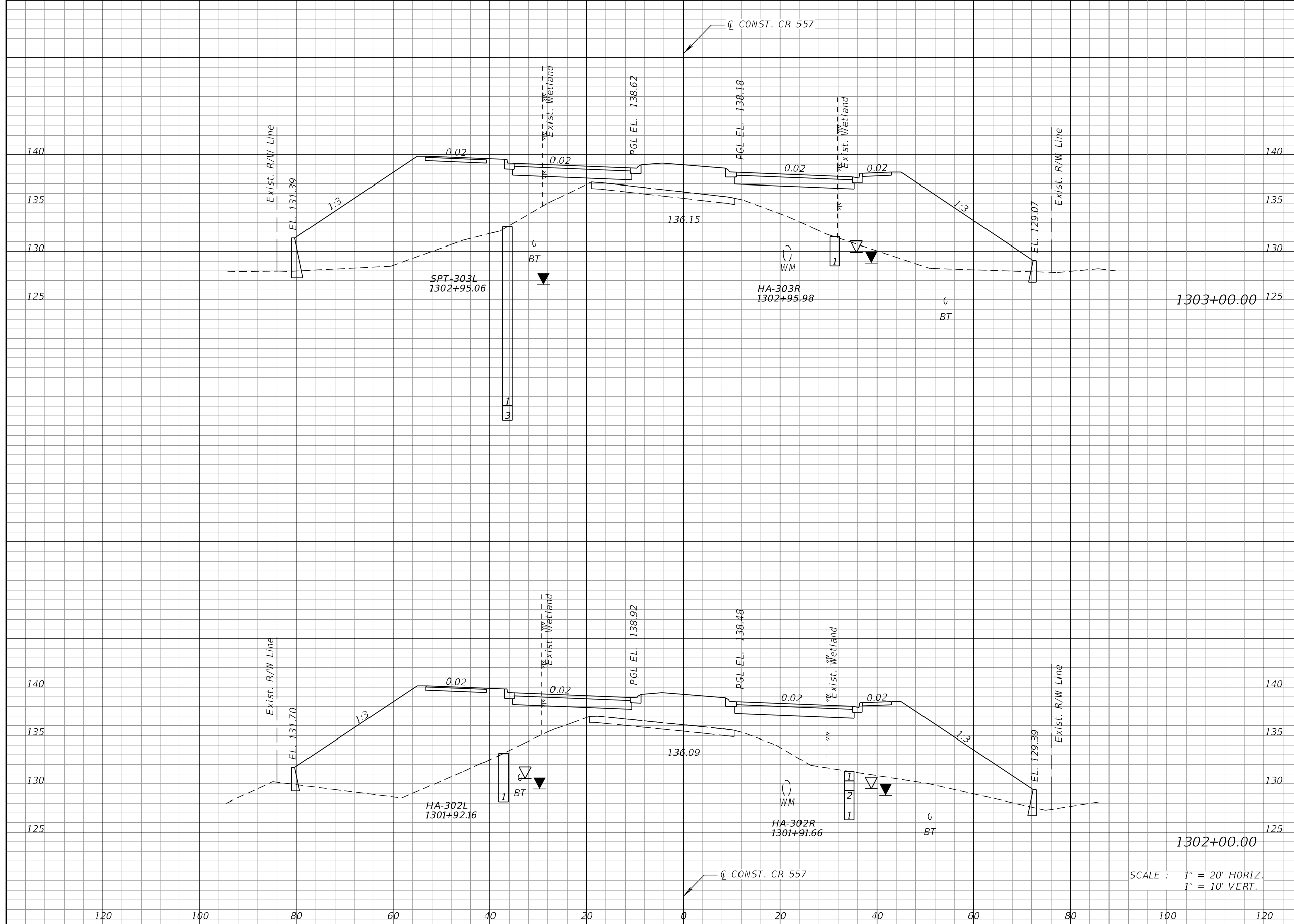
REVISIONS			
DATE	DESCRIPTION	DATE	DESCRIPTION

KEVIN E. KNUDSEN, P.E.
P.E. LICENSE NUMBER 41062
DEWBERRY ENGINEERS INC.
800 NORTH MAGNOLIA AVE., SUITE 1000
ORLANDO, FL 32803

POLK COUNTY ROADS AND DRAINAGE DIVISION		
ROAD NO.	COUNTY	PROJECT NO.
CR 557	POLK	18-73

CROSS SECTIONS
CR 557

SHEET NO.
416



Regular		Exc.		Embankment	
A	V	A	V	A	V
3	10	751	2784		
2	13	744	2904		

SCALE : 1" = 20' HORIZ.
1" = 10' VERT.

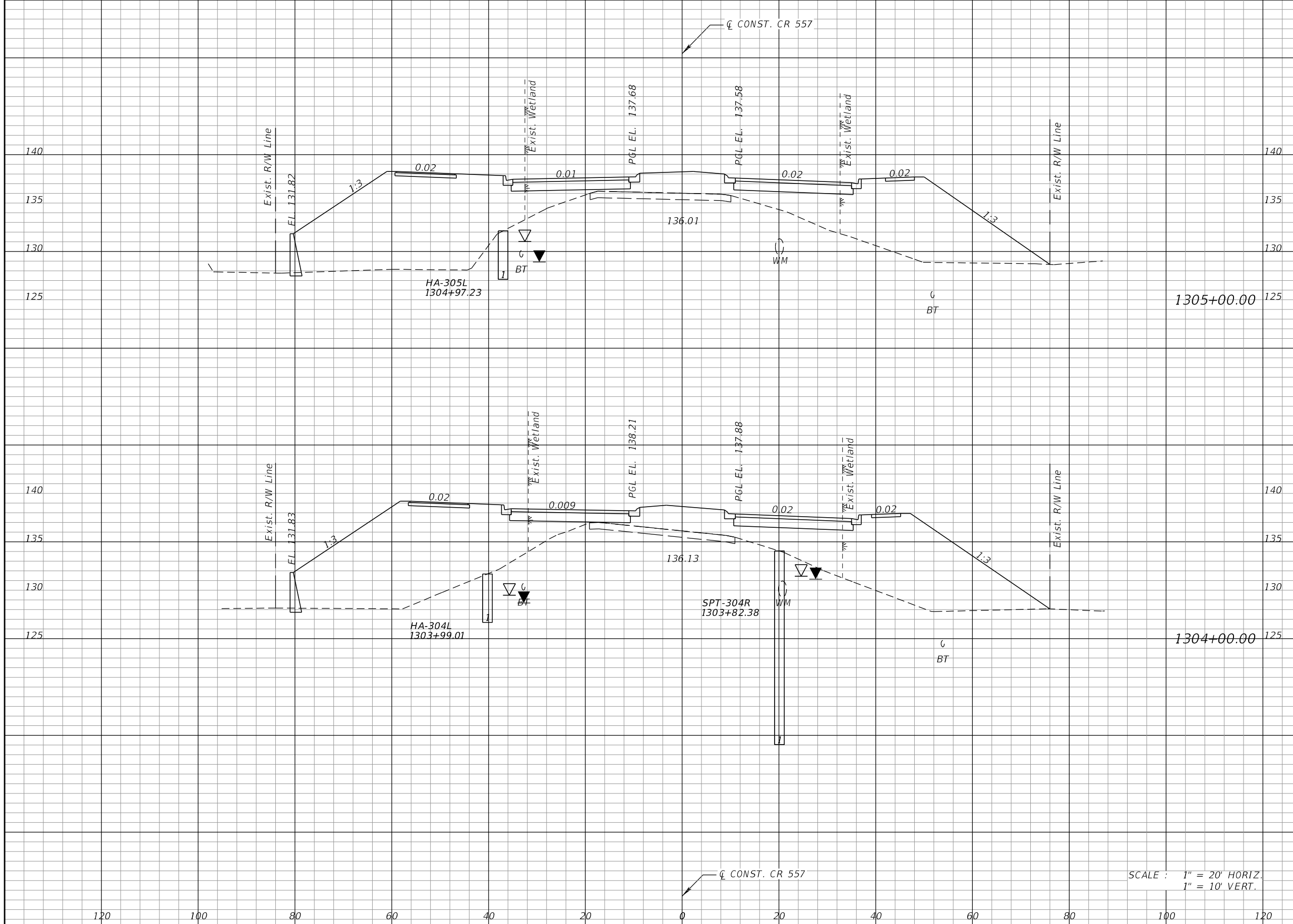
REVISIONS			
DATE	DESCRIPTION	DATE	DESCRIPTION

KEVIN E. KNUDSEN, P.E.
P.E. LICENSE NUMBER 41062
DEWBERRY ENGINEERS INC.
800 NORTH MAGNOLIA AVE., SUITE 1000
ORLANDO, FL 32803

POLK COUNTY ROADS AND DRAINAGE DIVISION		
ROAD NO.	COUNTY	PROJECT NO.
CR 557	POLK	18-73

CROSS SECTIONS
CR 557

SHEET NO.
417



	Regular		Exc.		Embankment	
	A	V	A	V	A	V
1305+00.00						
1304+00.00						
	1		3		714	2704
	1		8		746	2784

SCALE : 1" = 20' HORIZ.
1" = 10' VERT.

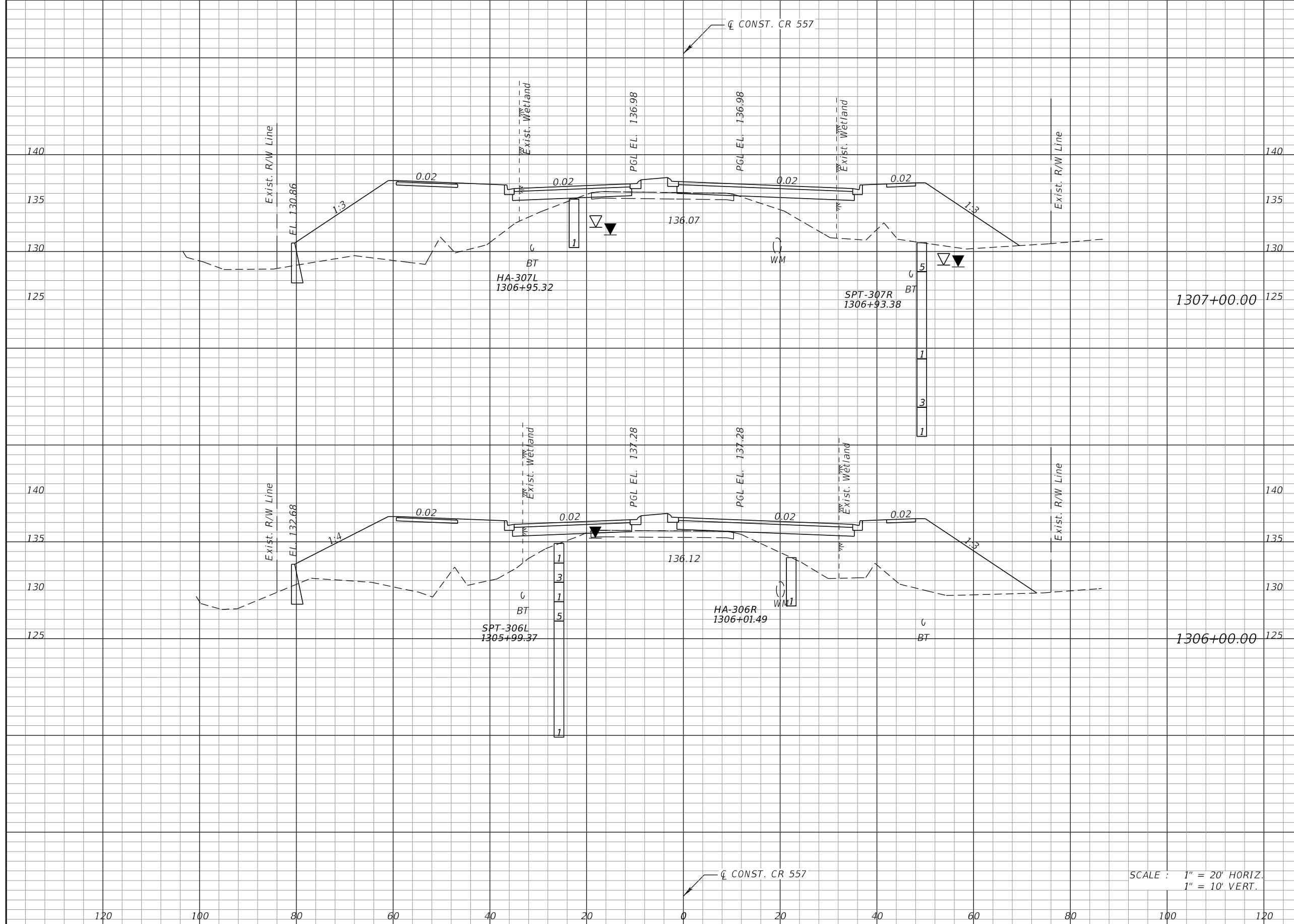
REVISIONS			
DATE	DESCRIPTION	DATE	DESCRIPTION

KEVIN E. KNUDSEN, P.E.
P.E. LICENSE NUMBER 41062
DEWBERRY ENGINEERS INC.
800 NORTH MAGNOLIA AVE., SUITE 1000
ORLANDO, FL 32803

POLK COUNTY ROADS AND DRAINAGE DIVISION		
ROAD NO.	COUNTY	PROJECT NO.
CR 557	POLK	18-73

CROSS SECTIONS
CR 557

SHEET NO.
418



Regular		Exc.		Embankment	
A	V	A	V	A	V
10	29	484	1863		
6	12	522	2290		

SCALE : 1" = 20' HORIZ.
1" = 10' VERT.

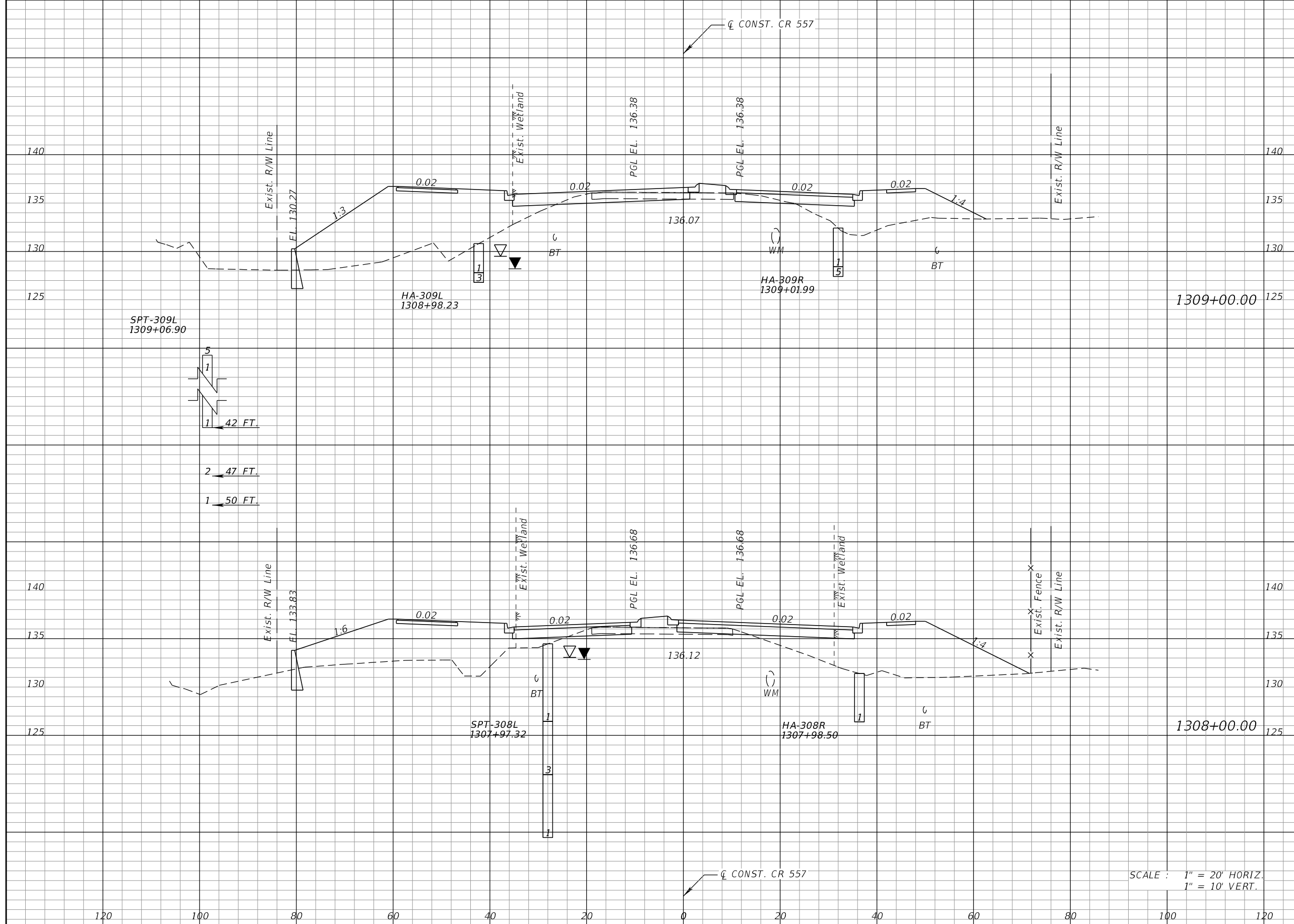
REVISIONS			
DATE	DESCRIPTION	DATE	DESCRIPTION

KEVIN E. KNUDSEN, P.E.
P.E. LICENSE NUMBER 41062
DEWBERRY ENGINEERS INC.
800 NORTH MAGNOLIA AVE., SUITE 1000
ORLANDO, FL 32803

POLK COUNTY ROADS AND DRAINAGE DIVISION		
ROAD NO.	COUNTY	PROJECT NO.
CR 557	POLK	18-73

CROSS SECTIONS
CR 557

SHEET NO.
419



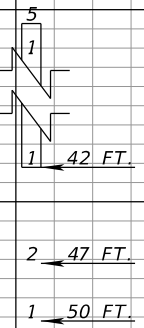
Regular		Exc.		Embankment	
A	V	A	V	A	V
34	98	348		1304	
20	55	356		1554	

SPT-309L
1309+06.90

HA-309L
1308+98.23

HA-309R
1309+01.99

1309+00.00



SPT-308L
1307+97.32

HA-308R
1307+98.50

1308+00.00

SCALE : 1" = 20' HORIZ.
1" = 10' VERT.

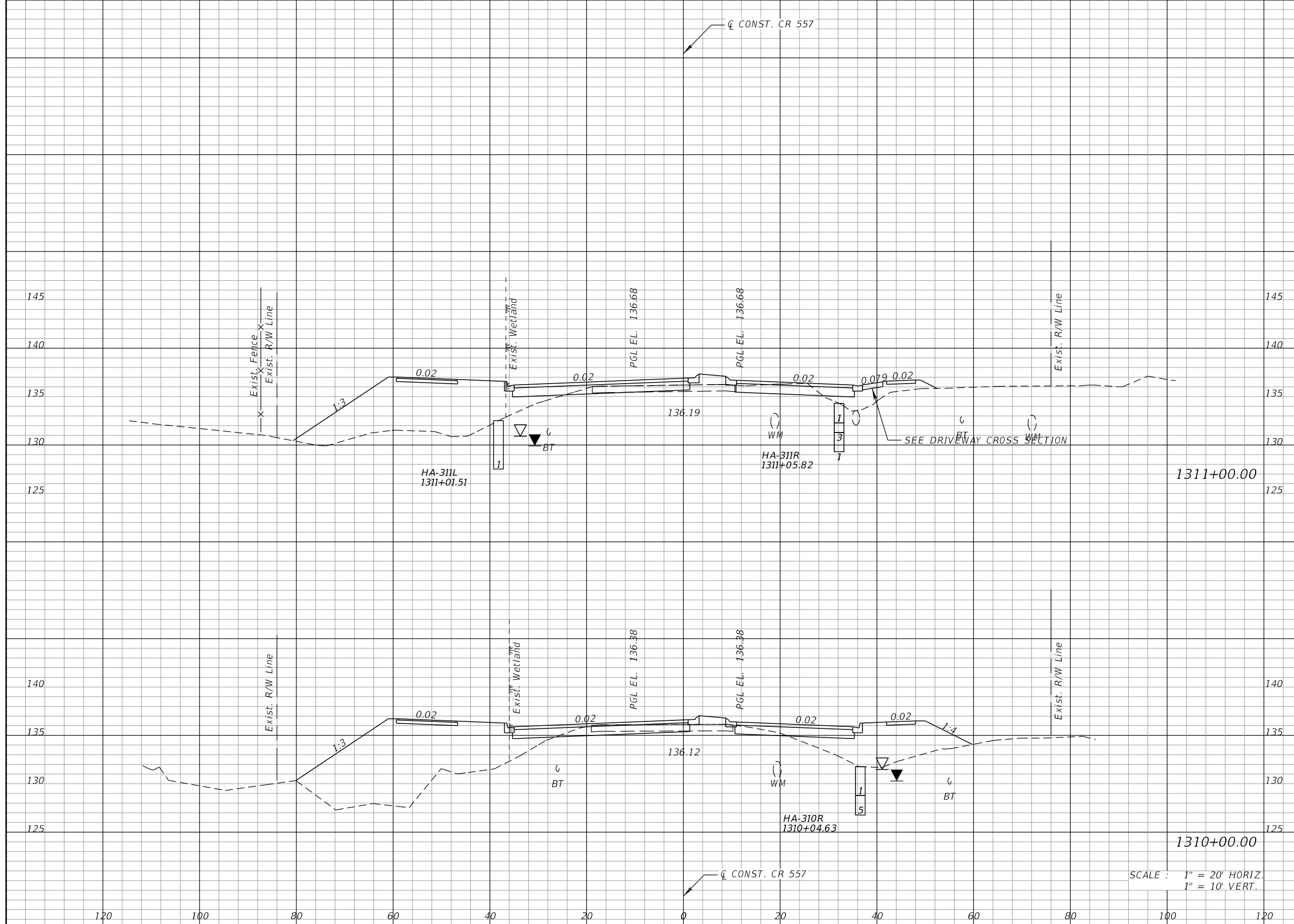
REVISIONS			
DATE	DESCRIPTION	DATE	DESCRIPTION

KEVIN E. KNUDSEN, P.E.
P.E. LICENSE NUMBER 41062
DEWBERRY ENGINEERS INC.
800 NORTH MAGNOLIA AVE., SUITE 1000
ORLANDO, FL 32803

POLK COUNTY ROADS AND DRAINAGE DIVISION		
ROAD NO.	COUNTY	PROJECT NO.
CR 557	POLK	18-73

CROSS SECTIONS
CR 557

SHEET
NO.
420



Regular		Exc.		Embankment	
A	V	A	V	A	V
31			111	227	1083
29			116	358	1307

SCALE : 1" = 20' HORIZ.
1" = 10' VERT.

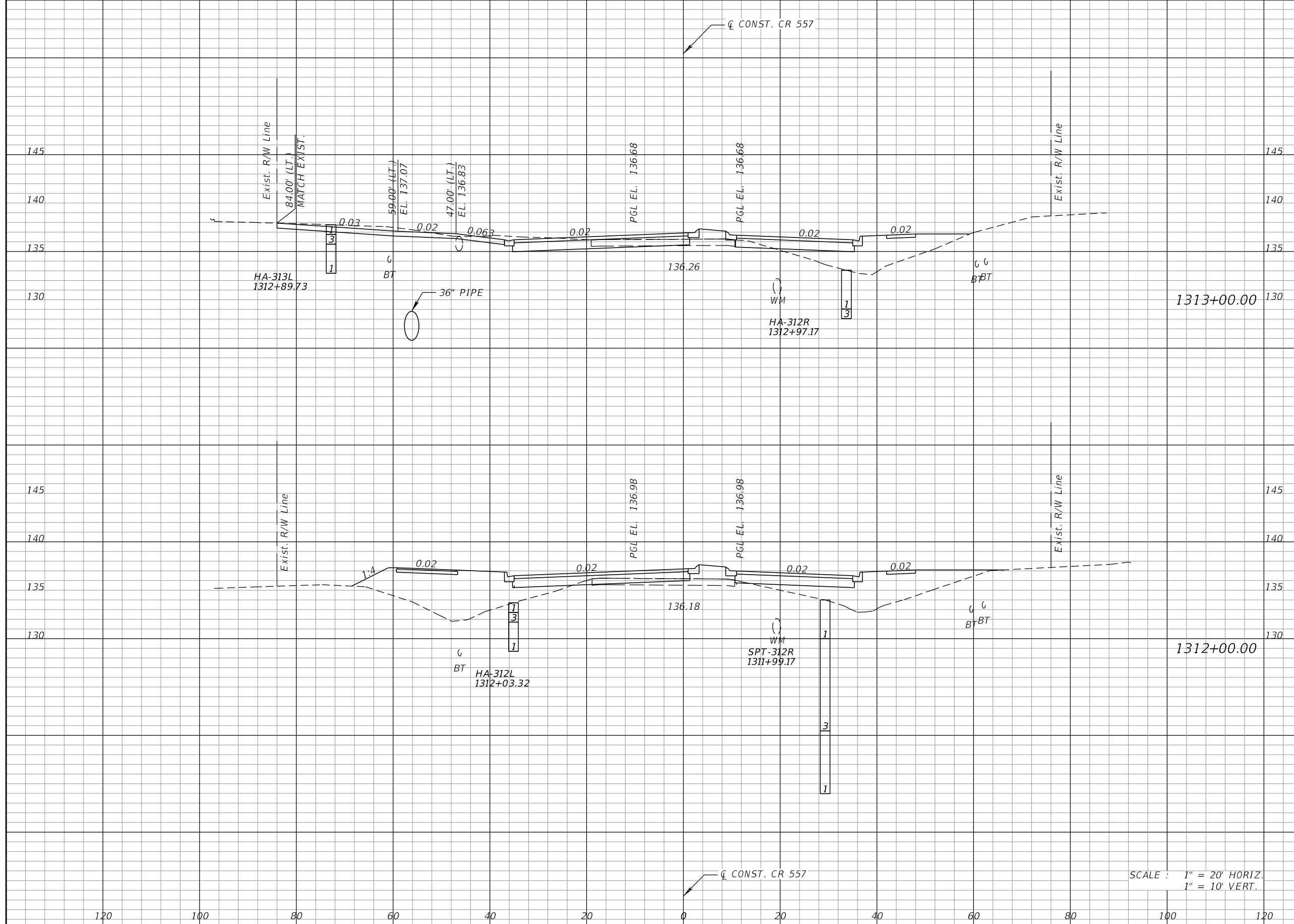
REVISIONS			
DATE	DESCRIPTION	DATE	DESCRIPTION

KEVIN E. KNUDSEN, P.E.
P.E. LICENSE NUMBER 41062
DEWBERRY ENGINEERS INC.
800 NORTH MAGNOLIA AVE., SUITE 1000
ORLANDO, FL 32803

POLK COUNTY ROADS AND DRAINAGE DIVISION		
ROAD NO.	COUNTY	PROJECT NO.
CR 557	POLK	18-73

CROSS SECTIONS
CR 557

SHEET
NO.
421



Regular		Exc.		Embankment	
A	V	A	V	A	V
151	359	38	310		
43	138	130	661		

SCALE : 1" = 20' HORIZ.
1" = 10' VERT.

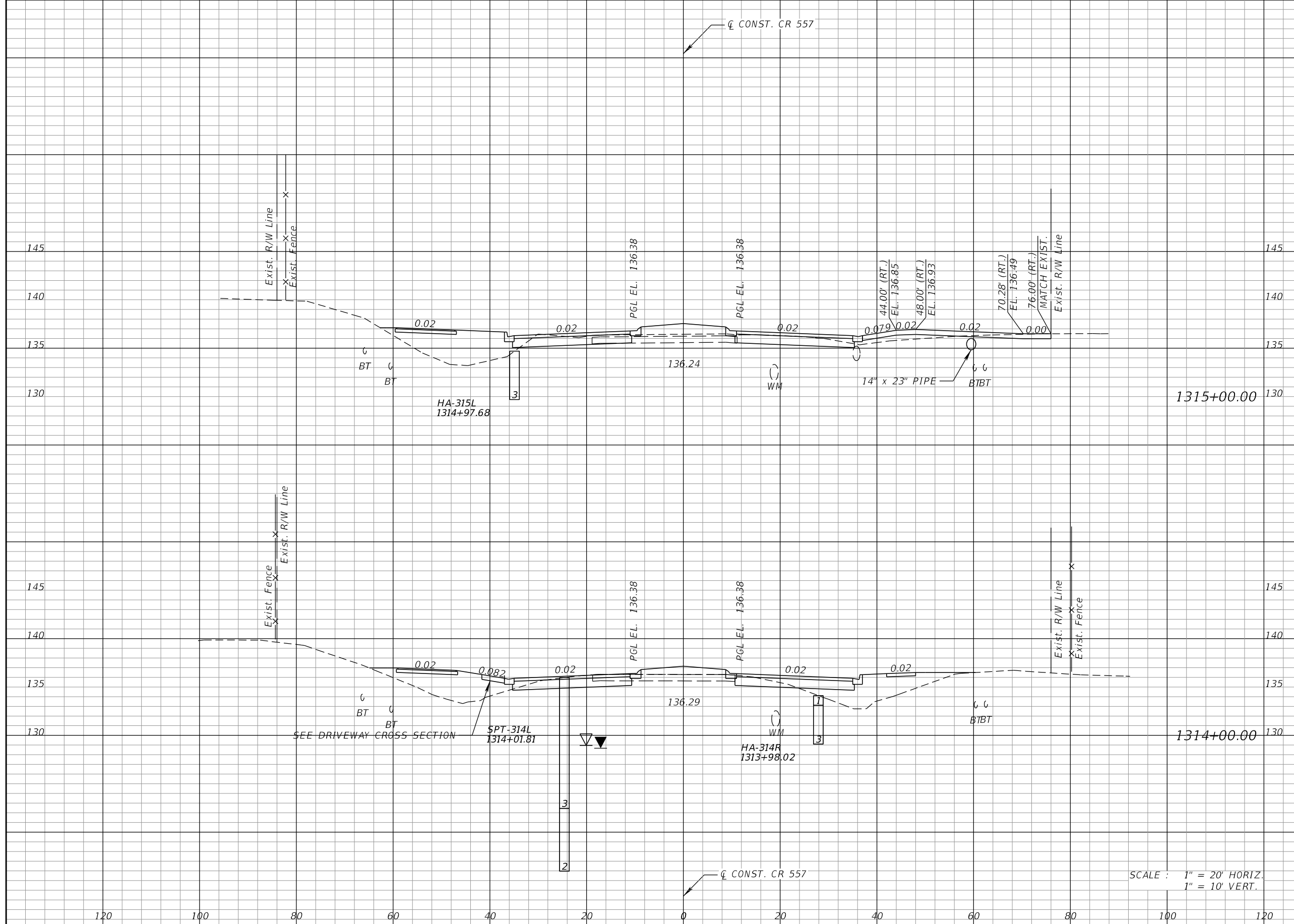
REVISIONS			
DATE	DESCRIPTION	DATE	DESCRIPTION

KEVIN E. KNUDSEN, P.E.
P.E. LICENSE NUMBER 41062
DEWBERRY ENGINEERS INC.
800 NORTH MAGNOLIA AVE., SUITE 1000
ORLANDO, FL 32803

POLK COUNTY ROADS AND DRAINAGE DIVISION		
ROAD NO.	COUNTY	PROJECT NO.
CR 557	POLK	18-73

CROSS SECTIONS
CR 557

SHEET NO.
422



Regular		Exc.		Embankment	
A	V	A	V	A	V
48	130	87	408		
23	321	134	317		

SCALE : 1" = 20' HORIZ.
1" = 10' VERT.

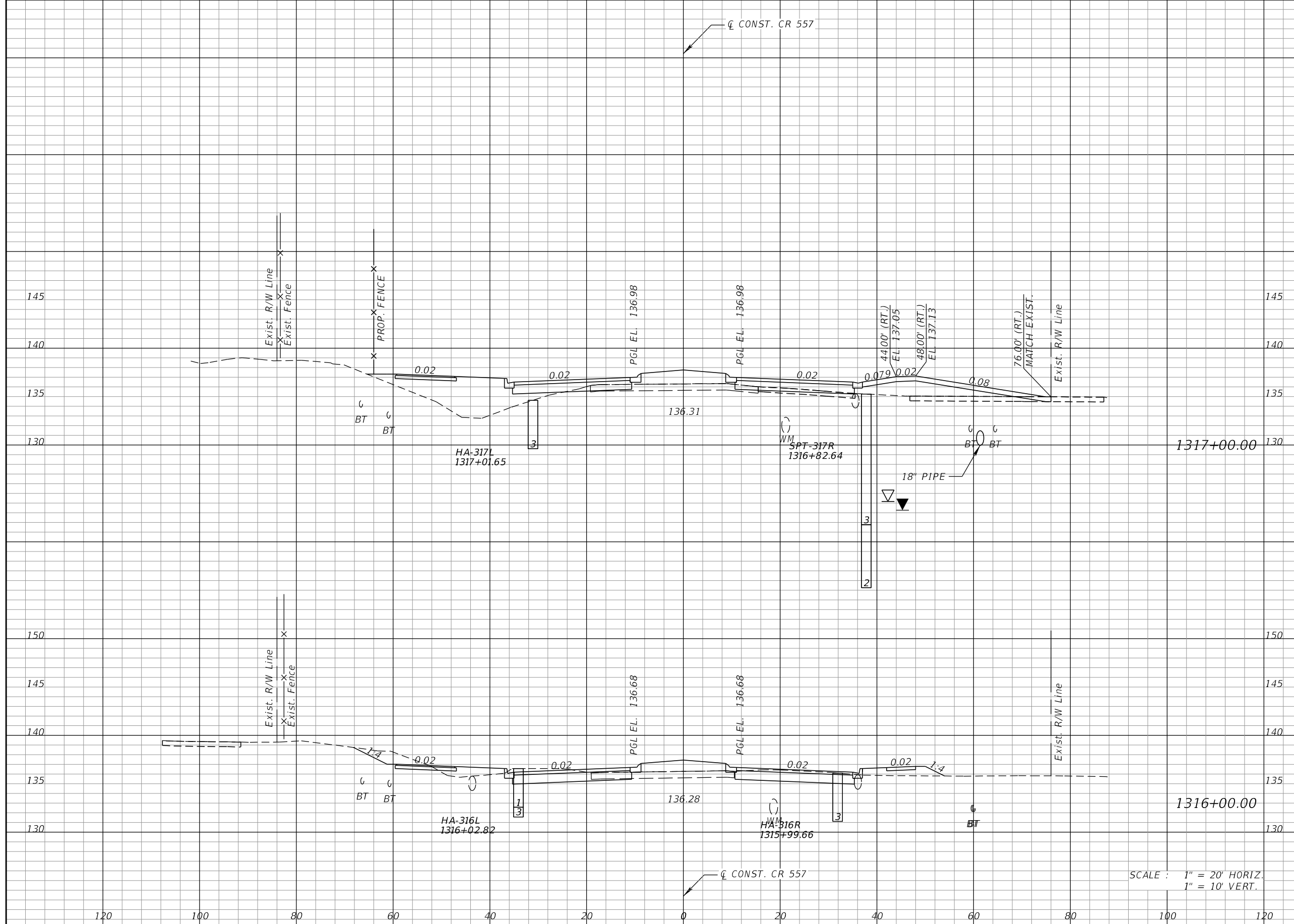
REVISIONS			
DATE	DESCRIPTION	DATE	DESCRIPTION

KEVIN E. KNUDSEN, P.E.
P.E. LICENSE NUMBER 41062
DEWBERRY ENGINEERS INC.
800 NORTH MAGNOLIA AVE., SUITE 1000
ORLANDO, FL 32803

POLK COUNTY ROADS AND DRAINAGE DIVISION		
ROAD NO.	COUNTY	PROJECT NO.
CR 557	POLK	18-73

CROSS SECTIONS
CR 557

SHEET NO.
423



Regular		Exc.		Embankment	
A	V	A	V	A	V
15			161	130	312
72			221	38	231

SCALE : 1" = 20' HORIZ.
1" = 10' VERT.

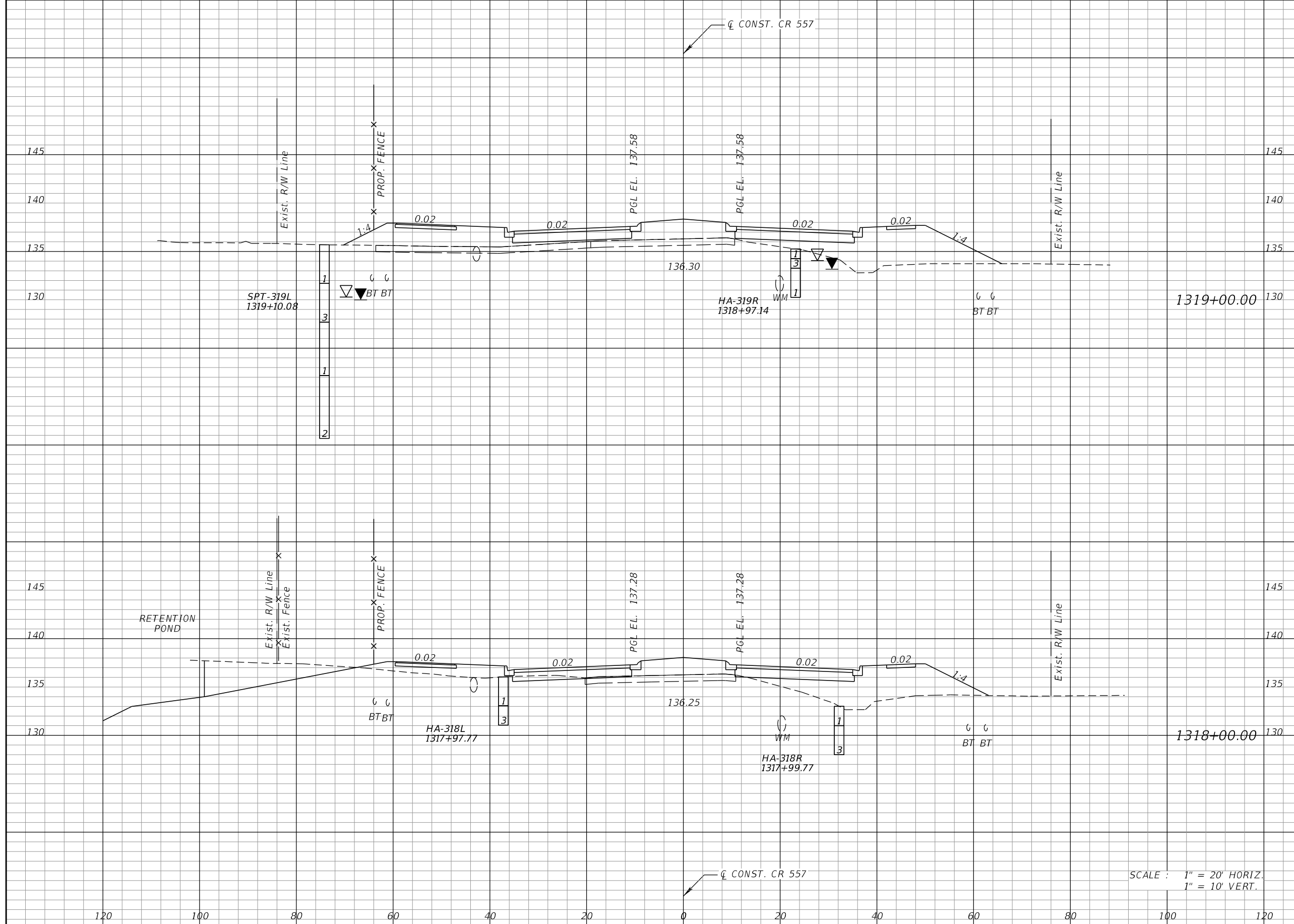
REVISIONS			
DATE	DESCRIPTION	DATE	DESCRIPTION

KEVIN E. KNUDSEN, P.E.
P.E. LICENSE NUMBER 41062
DEWBERRY ENGINEERS INC.
800 NORTH MAGNOLIA AVE., SUITE 1000
ORLANDO, FL 32803

POLK COUNTY ROADS AND DRAINAGE DIVISION		
ROAD NO.	COUNTY	PROJECT NO.
CR 557	POLK	18-73

CROSS SECTIONS
CR 557

SHEET NO.
424



Regular		Exc.		Embankment	
A	V	A	V	A	V
0	124	216	695	67	152

SCALE : 1" = 20' HORIZ.
1" = 10' VERT.

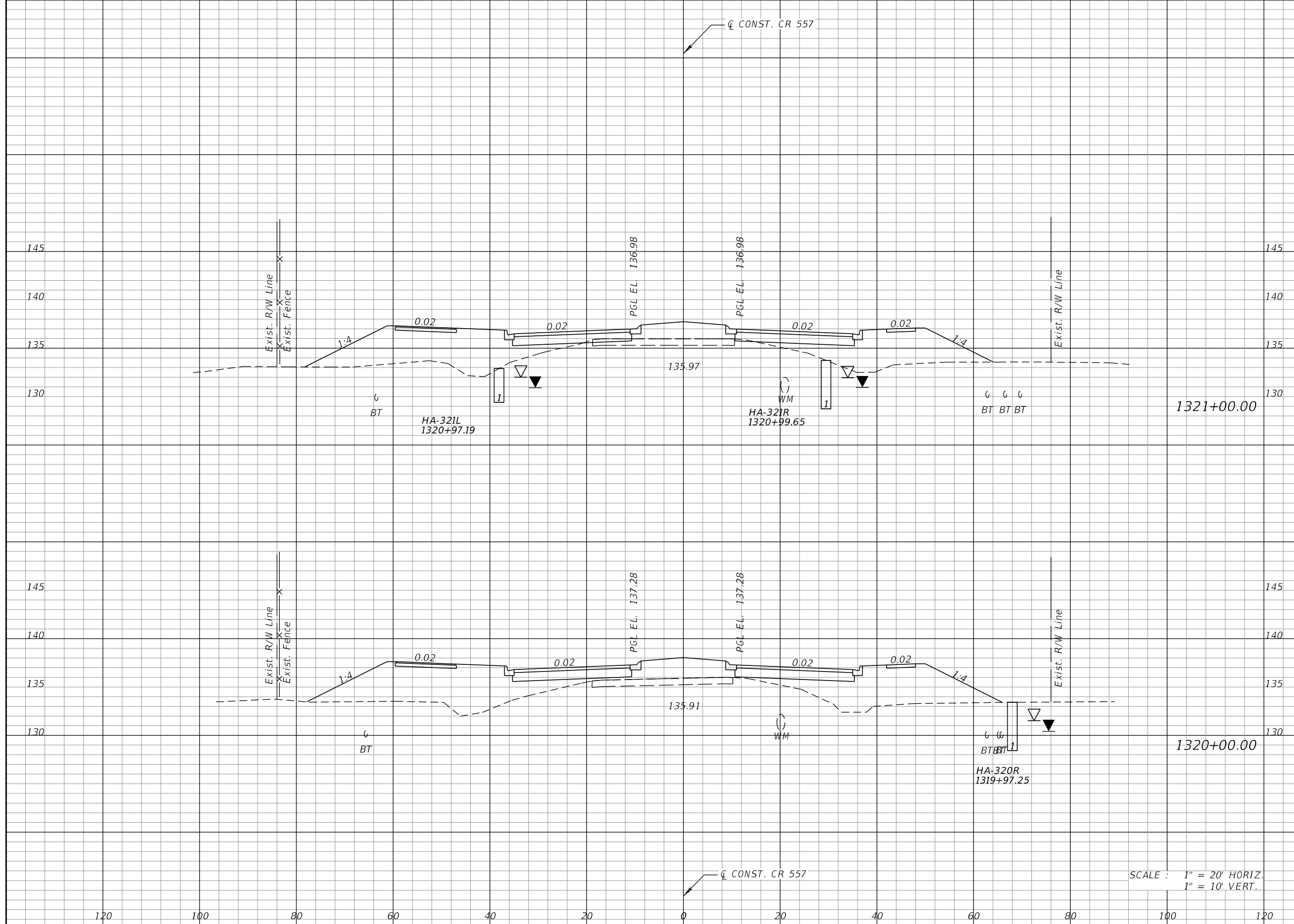
REVISIONS			
DATE	DESCRIPTION	DATE	DESCRIPTION

KEVIN E. KNUDSEN, P.E.
P.E. LICENSE NUMBER 41062
DEWBERRY ENGINEERS INC.
800 NORTH MAGNOLIA AVE., SUITE 1000
ORLANDO, FL 32803

POLK COUNTY ROADS AND DRAINAGE DIVISION		
ROAD NO.	COUNTY	PROJECT NO.
CR 557	POLK	18-73

CROSS SECTIONS
CR 557

SHEET NO.
425



Regular		Exc.		Embankment	
A	V	A	V	A	V
3	6	276	1104	0	320
				992	

SCALE : 1" = 20' HORIZ.
1" = 10' VERT.

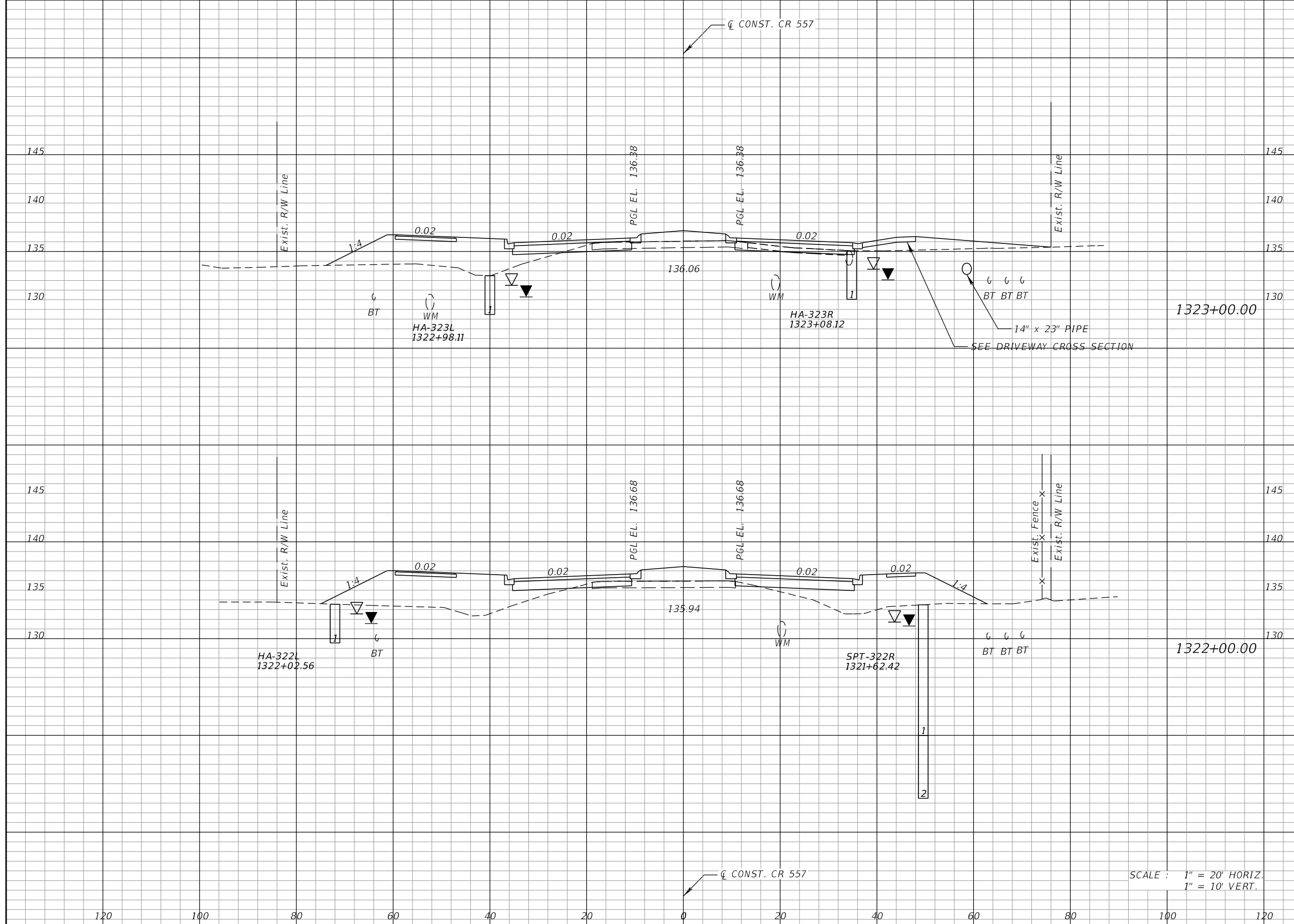
REVISIONS			
DATE	DESCRIPTION	DATE	DESCRIPTION

KEVIN E. KNUDSEN, P.E.
P.E. LICENSE NUMBER 41062
DEWBERRY ENGINEERS INC.
800 NORTH MAGNOLIA AVE., SUITE 1000
ORLANDO, FL 32803

POLK COUNTY ROADS AND DRAINAGE DIVISION		
ROAD NO.	COUNTY	PROJECT NO.
CR 557	POLK	18-73

CROSS SECTIONS
CR 557

SHEET NO.
426



Regular		Exc.		Embankment	
A	V	A	V	A	V
24			56	146	716
7			18	241	957

SCALE : 1" = 20' HORIZ.
1" = 10' VERT.

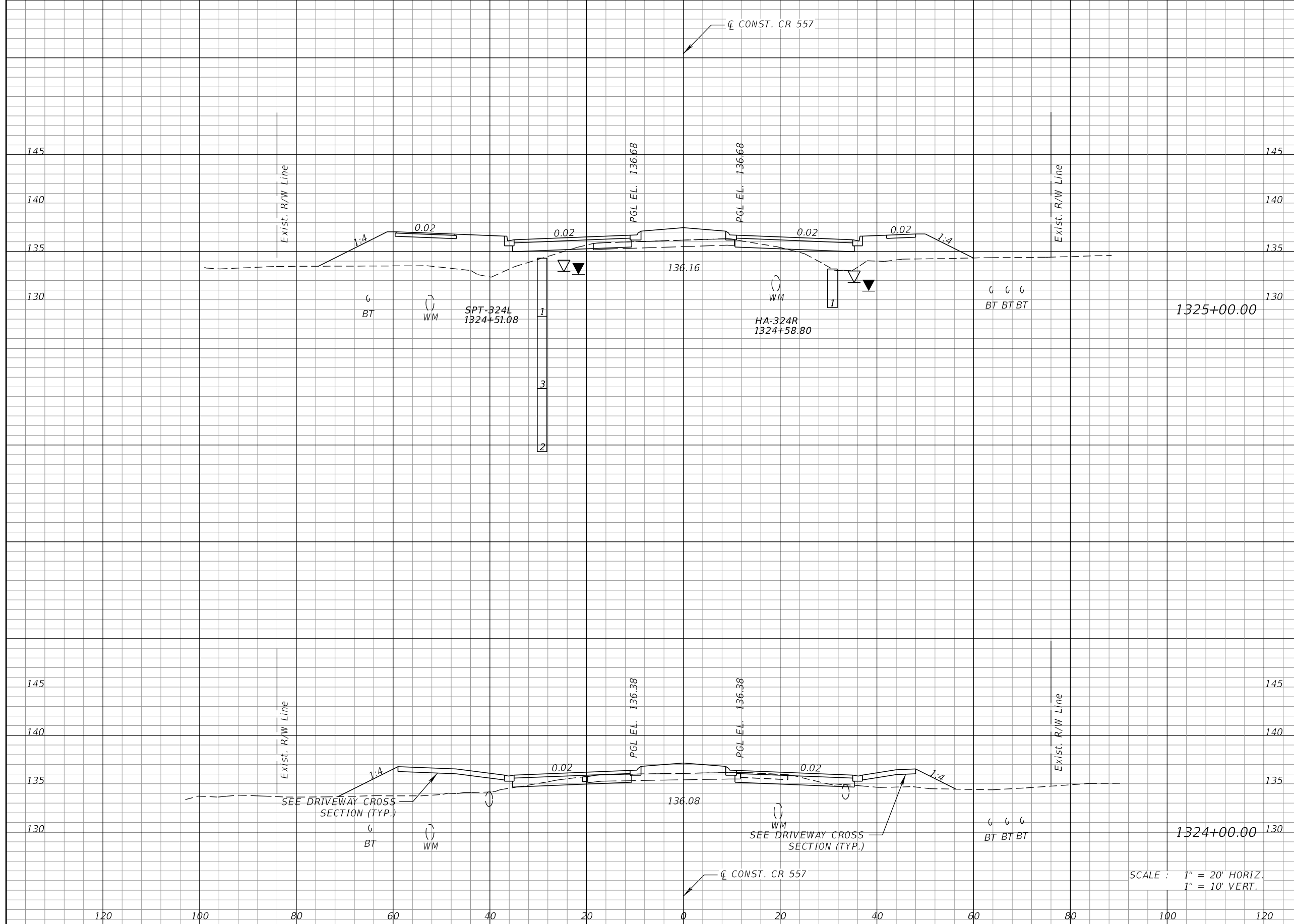
REVISIONS			
DATE	DESCRIPTION	DATE	DESCRIPTION

KEVIN E. KNUDSEN, P.E.
P.E. LICENSE NUMBER 41062
DEWBERRY ENGINEERS INC.
800 NORTH MAGNOLIA AVE., SUITE 1000
ORLANDO, FL 32803

POLK COUNTY ROADS AND DRAINAGE DIVISION		
ROAD NO.	COUNTY	PROJECT NO.
CR 557	POLK	18-73

CROSS SECTIONS
CR 557

SHEET
NO.
427



Regular		Exc.		Embankment	
A	V	A	V	A	V
10	78	206	566		
32	104	100	455		

SCALE : 1" = 20' HORIZ.
1" = 10' VERT.

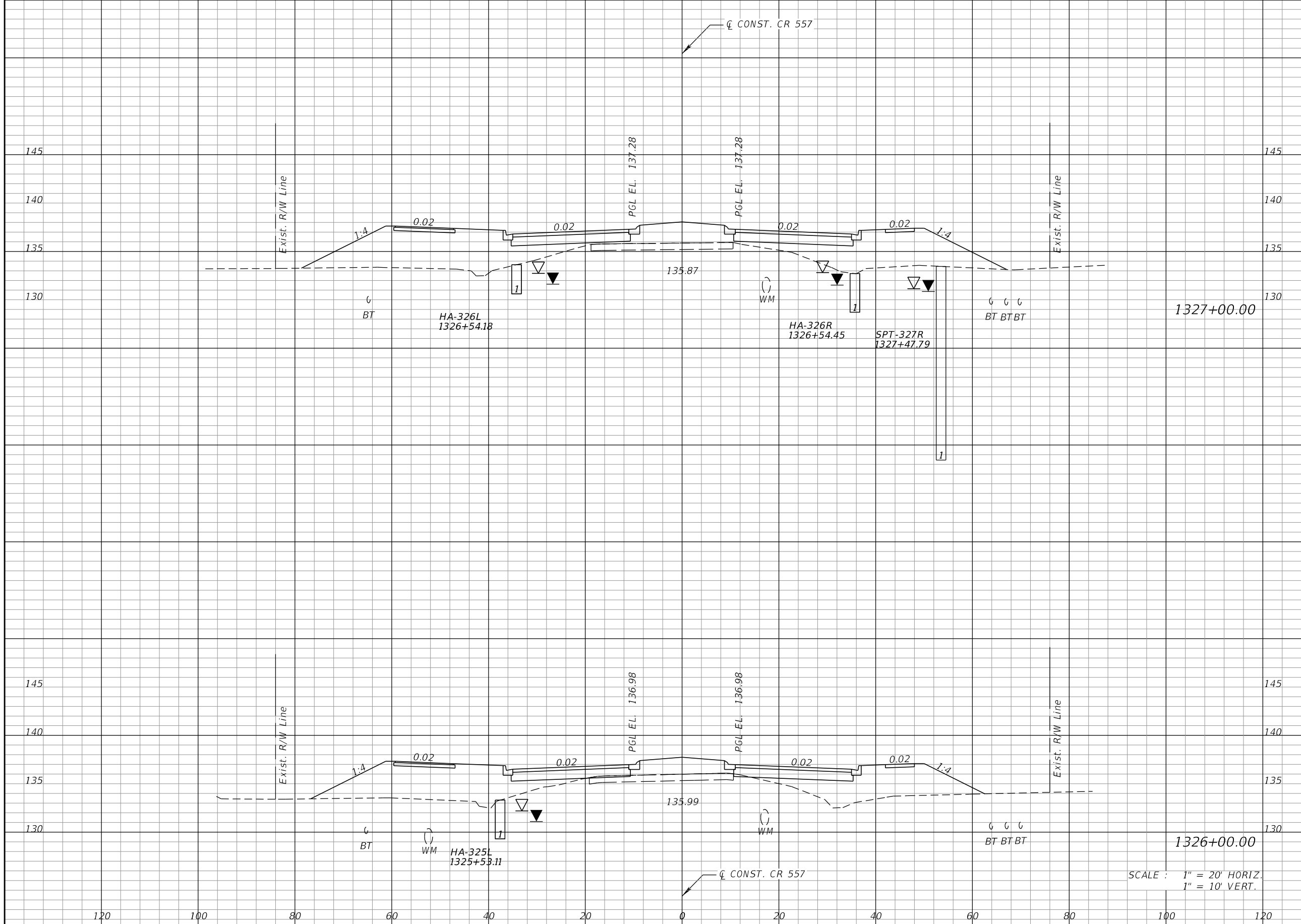
REVISIONS			
DATE	DESCRIPTION	DATE	DESCRIPTION

KEVIN E. KNUDSEN, P.E.
P.E. LICENSE NUMBER 41062
DEWBERRY ENGINEERS INC.
800 NORTH MAGNOLIA AVE., SUITE 1000
ORLANDO, FL 32803

POLK COUNTY ROADS AND DRAINAGE DIVISION		
ROAD NO.	COUNTY	PROJECT NO.
CR 557	POLK	18-73

CROSS SECTIONS
CR 557

SHEET NO.
428



Regular		Exc.		Embankment	
A	V	A	V	A	V
0	3	319	1068	2	22
		258	859		

SCALE : 1" = 20' HORIZ.
1" = 10' VERT.

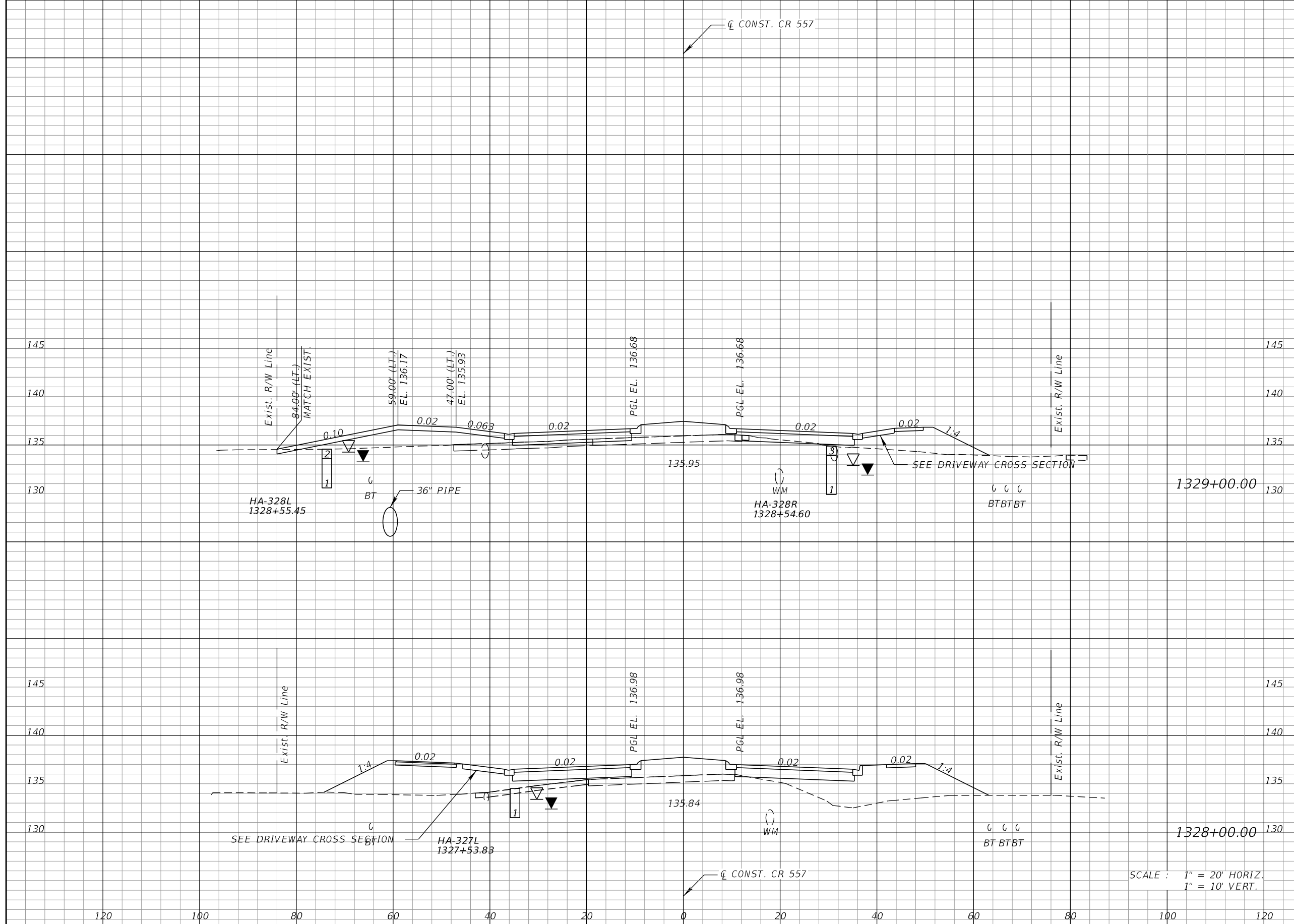
REVISIONS			
DATE	DESCRIPTION	DATE	DESCRIPTION

KEVIN E. KNUDSEN, P.E.
P.E. LICENSE NUMBER 41062
DEWBERRY ENGINEERS INC.
800 NORTH MAGNOLIA AVE., SUITE 1000
ORLANDO, FL 32803

POLK COUNTY ROADS AND DRAINAGE DIVISION		
ROAD NO.	COUNTY	PROJECT NO.
CR 557	POLK	18-73

CROSS SECTIONS
CR 557

SHEET NO.
429



Regular		Exc.		Embankment	
A	V	A	V	A	V
14			27	116	652
0			1	236	1027

SCALE : 1" = 20' HORIZ.
1" = 10' VERT.

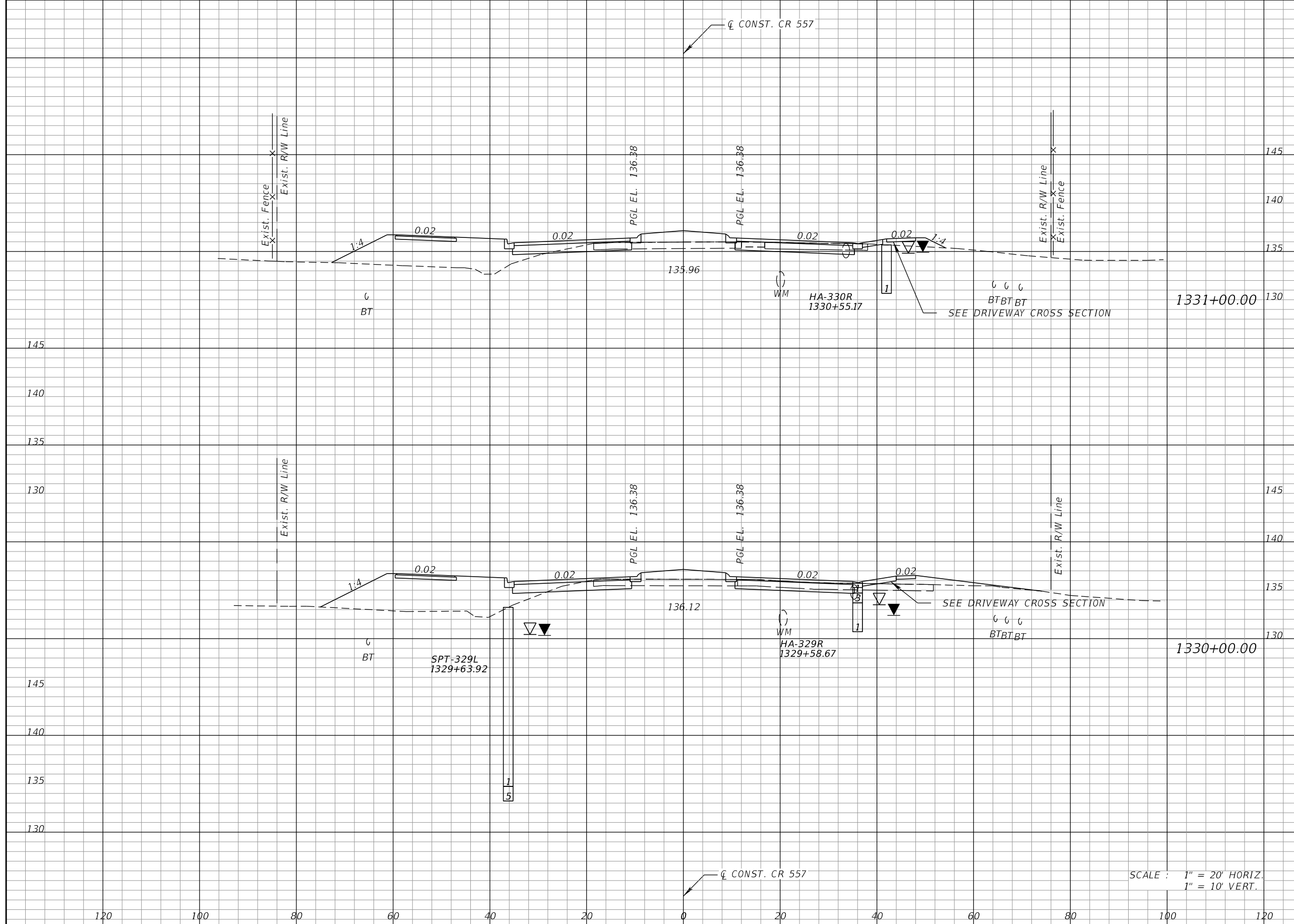
REVISIONS			
DATE	DESCRIPTION	DATE	DESCRIPTION

KEVIN E. KNUDSEN, P.E.
P.E. LICENSE NUMBER 41062
DEWBERRY ENGINEERS INC.
800 NORTH MAGNOLIA AVE., SUITE 1000
ORLANDO, FL 32803

POLK COUNTY ROADS AND DRAINAGE DIVISION		
ROAD NO.	COUNTY	PROJECT NO.
CR 557	POLK	18-73

CROSS SECTIONS
CR 557

SHEET NO.
430



Regular		Exc.		Embankment	
A	V	A	V	A	V
36	143	121	497		
41	102	147	488		

SCALE : 1" = 20' HORIZ.
1" = 10' VERT.

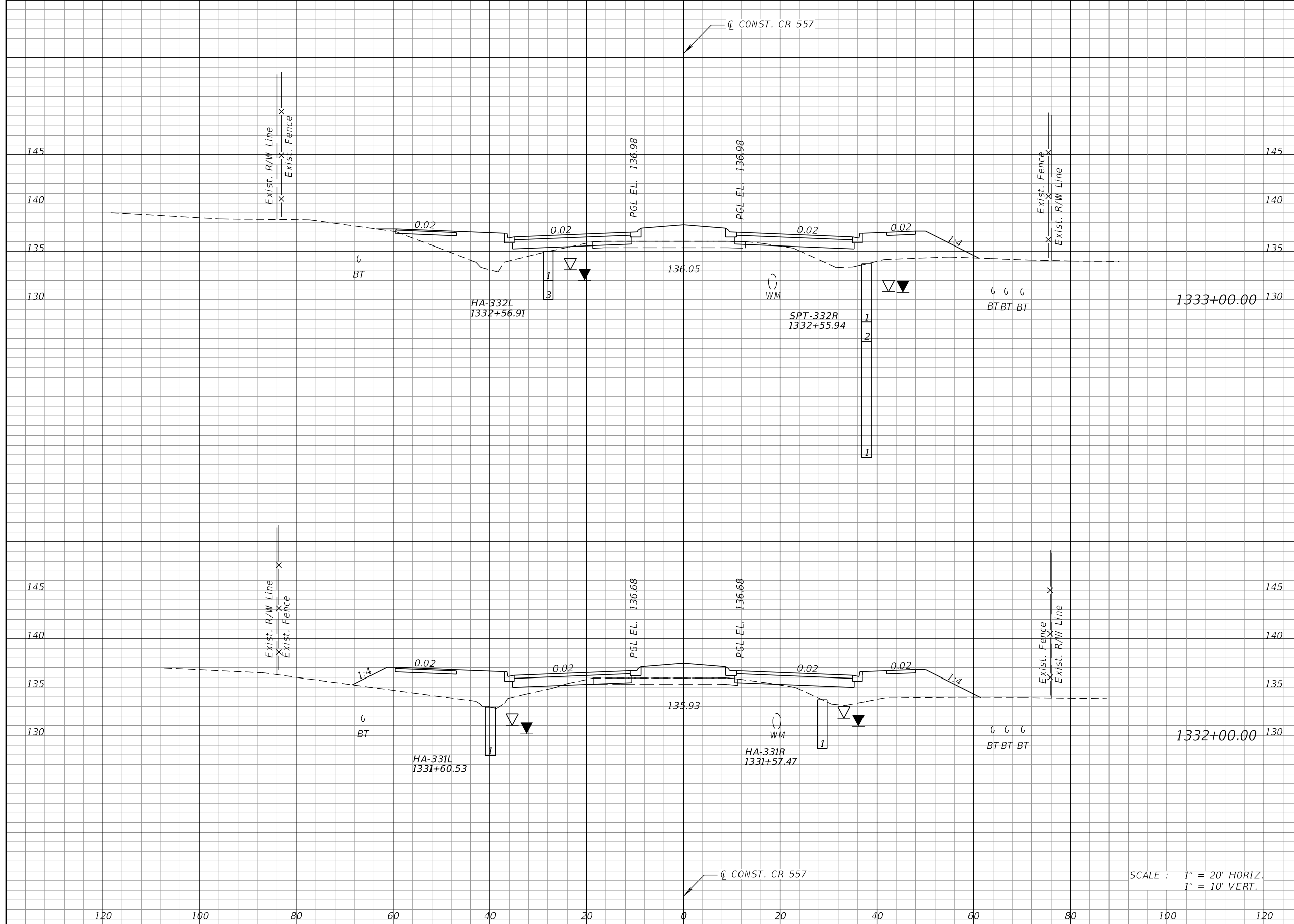
REVISIONS			
DATE	DESCRIPTION	DATE	DESCRIPTION

KEVIN E. KNUDSEN, P.E.
P.E. LICENSE NUMBER 41062
DEWBERRY ENGINEERS INC.
800 NORTH MAGNOLIA AVE., SUITE 1000
ORLANDO, FL 32803

POLK COUNTY ROADS AND DRAINAGE DIVISION		
ROAD NO.	COUNTY	PROJECT NO.
CR 557	POLK	18-73

CROSS SECTIONS
CR 557

SHEET NO.
431



Regular		Exc.		Embankment	
A	V	A	V	A	V
6	26	154	617		
8	83	180	556		

SCALE : 1" = 20' HORIZ.
1" = 10' VERT.

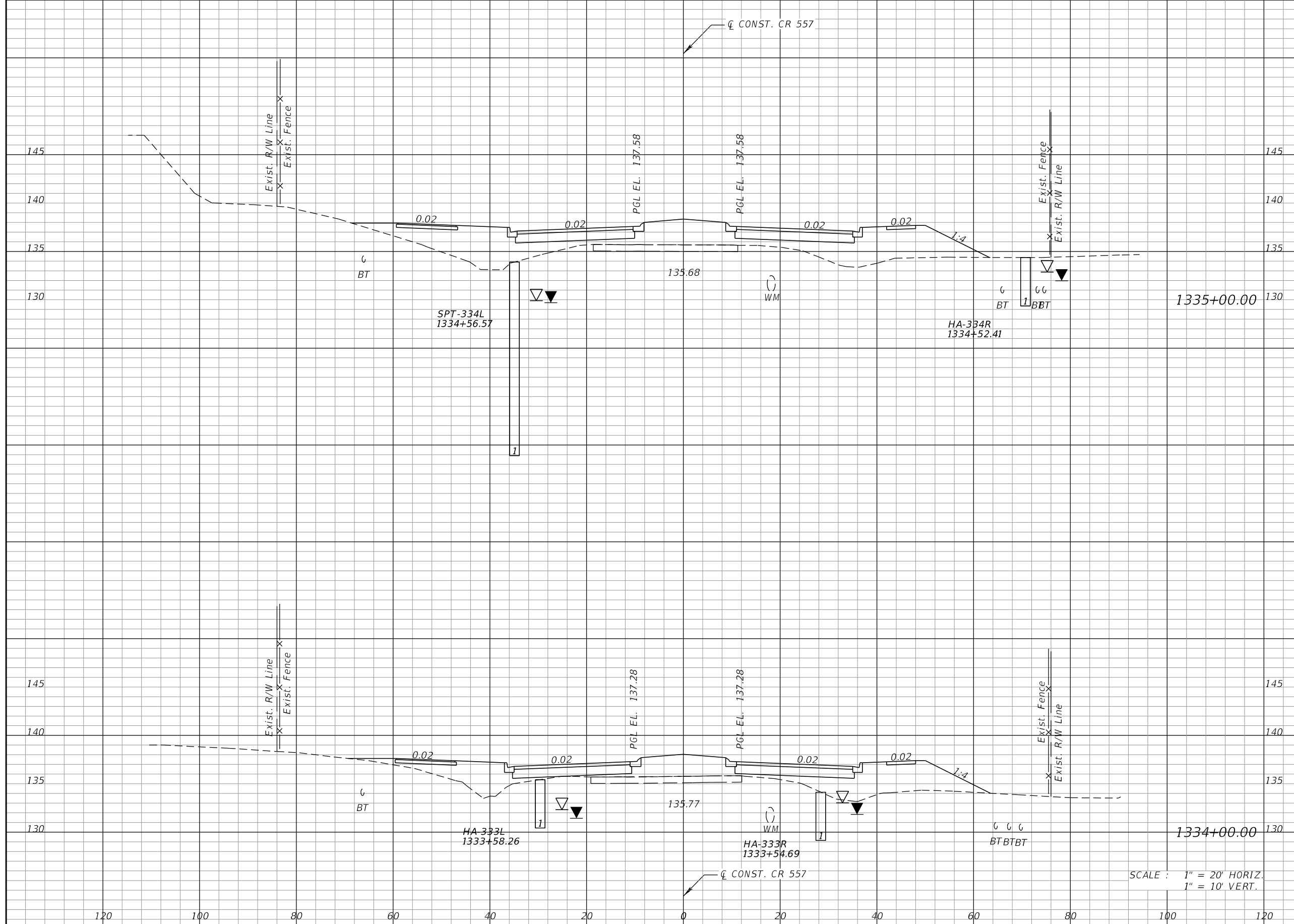
REVISIONS			
DATE	DESCRIPTION	DATE	DESCRIPTION

KEVIN E. KNUDSEN, P.E.
P.E. LICENSE NUMBER 41062
DEWBERRY ENGINEERS INC.
800 NORTH MAGNOLIA AVE., SUITE 1000
ORLANDO, FL 32803

POLK COUNTY ROADS AND DRAINAGE DIVISION		
ROAD NO.	COUNTY	PROJECT NO.
CR 557	POLK	18-73

CROSS SECTIONS
CR 557

SHEET NO.
432



Regular		Exc.		Embankment	
A	V	A	V	A	V
0	0	248	0	799	0
0	11	183	0	623	0

SCALE : 1" = 20' HORIZ.
1" = 10' VERT.

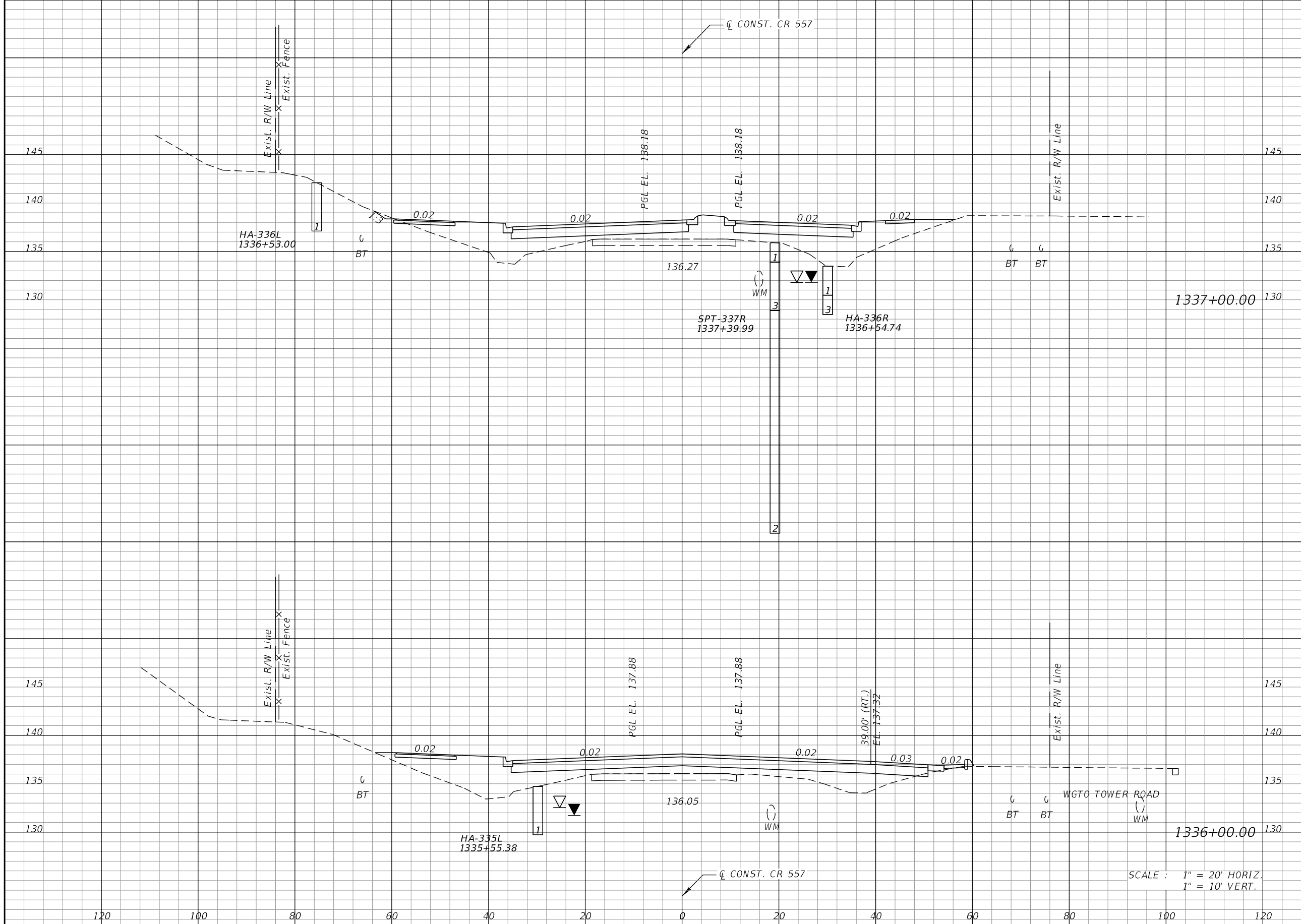
REVISIONS			
DATE	DESCRIPTION	DATE	DESCRIPTION

KEVIN E. KNUDSEN, P.E.
P.E. LICENSE NUMBER 41062
DEWBERRY ENGINEERS INC.
800 NORTH MAGNOLIA AVE., SUITE 1000
ORLANDO, FL 32803

POLK COUNTY ROADS AND DRAINAGE DIVISION		
ROAD NO.	COUNTY	PROJECT NO.
CR 557	POLK	18-73

CROSS SECTIONS
CR 557

SHEET NO.
433



Regular		Exc.		Embankment	
A	V	A	V	A	V
1	4	171	590		
1	2	148	733		

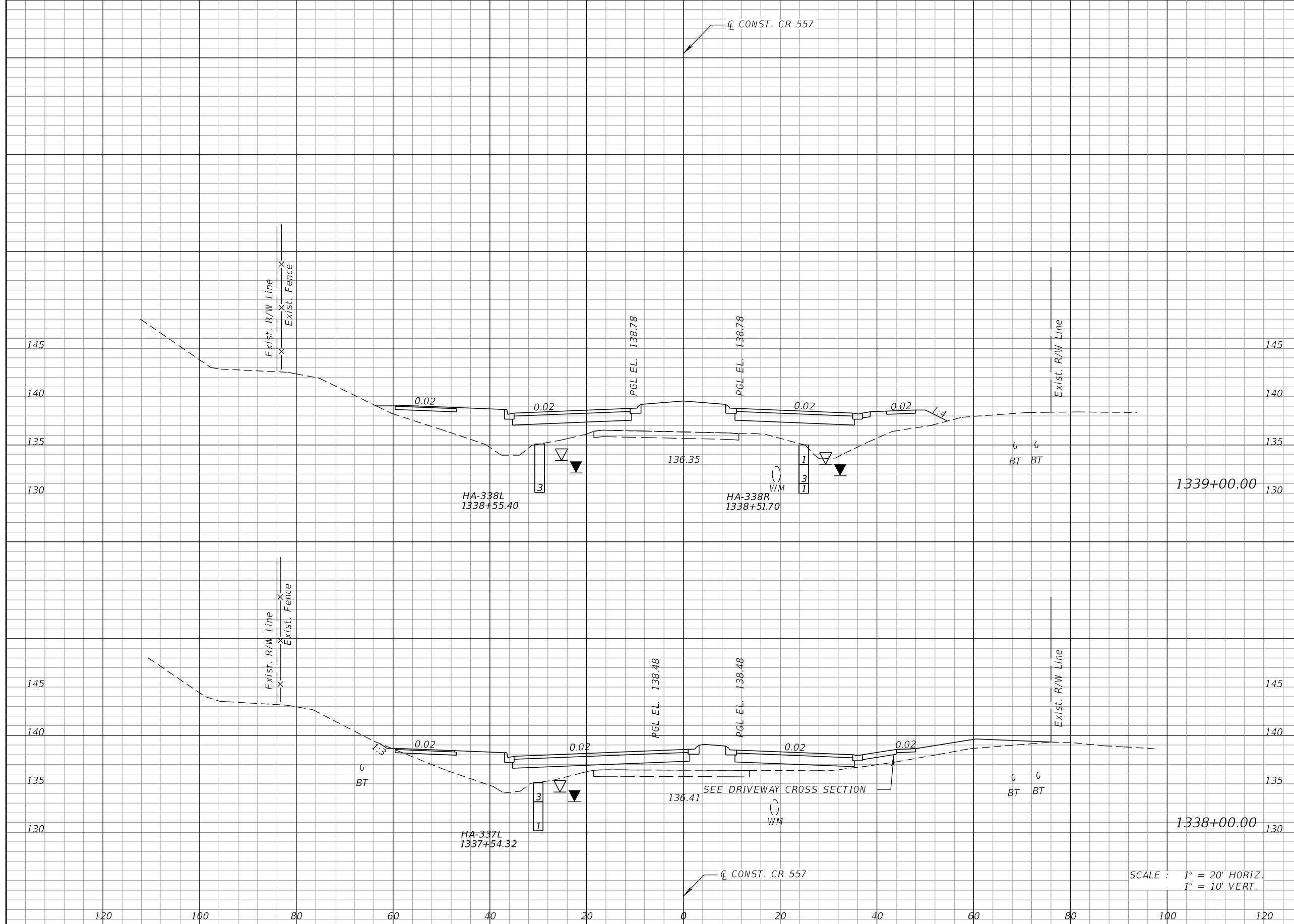
REVISIONS			
DATE	DESCRIPTION	DATE	DESCRIPTION

KEVIN E. KNUDSEN, P.E.
 P.E. LICENSE NUMBER 41062
 DEWBERRY ENGINEERS INC.
 800 NORTH MAGNOLIA AVE., SUITE 1000
 ORLANDO, FL 32803

POLK COUNTY ROADS AND DRAINAGE DIVISION		
ROAD NO.	COUNTY	PROJECT NO.
CR 557	POLK	18-73

CROSS SECTIONS
CR 557

SHEET
 NO.
434



Regular		Exc.		Embankment	
A	V	A	V	A	V
0	1	255	750		
1	4	150	595		

SCALE : 1" = 20' HORIZ.
1" = 10' VERT.

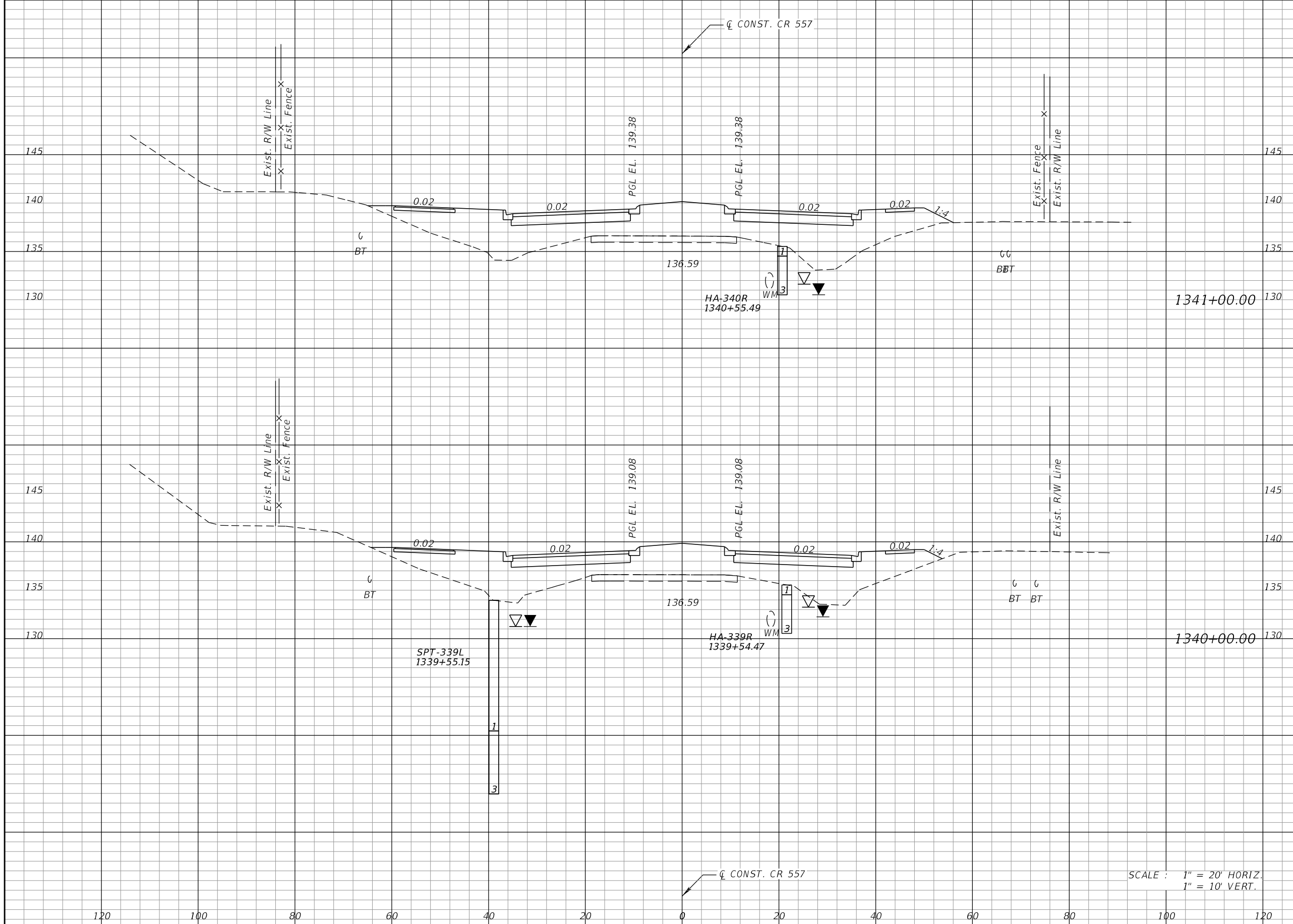
REVISIONS			
DATE	DESCRIPTION	DATE	DESCRIPTION

KEVIN E. KNUDSEN, P.E.
P.E. LICENSE NUMBER 41062
DEWBERRY ENGINEERS INC.
800 NORTH MAGNOLIA AVE., SUITE 1000
ORLANDO, FL 32803

POLK COUNTY ROADS AND DRAINAGE DIVISION		
ROAD NO.	COUNTY	PROJECT NO.
CR 557	POLK	18-73

CROSS SECTIONS
CR 557

SHEET NO.
435



Regular		Exc.		Embankment	
A	V	A	V	A	V
0	0	0	0	322	1133
0	0	0	0	289	1008

SCALE : 1" = 20' HORIZ.
1" = 10' VERT.

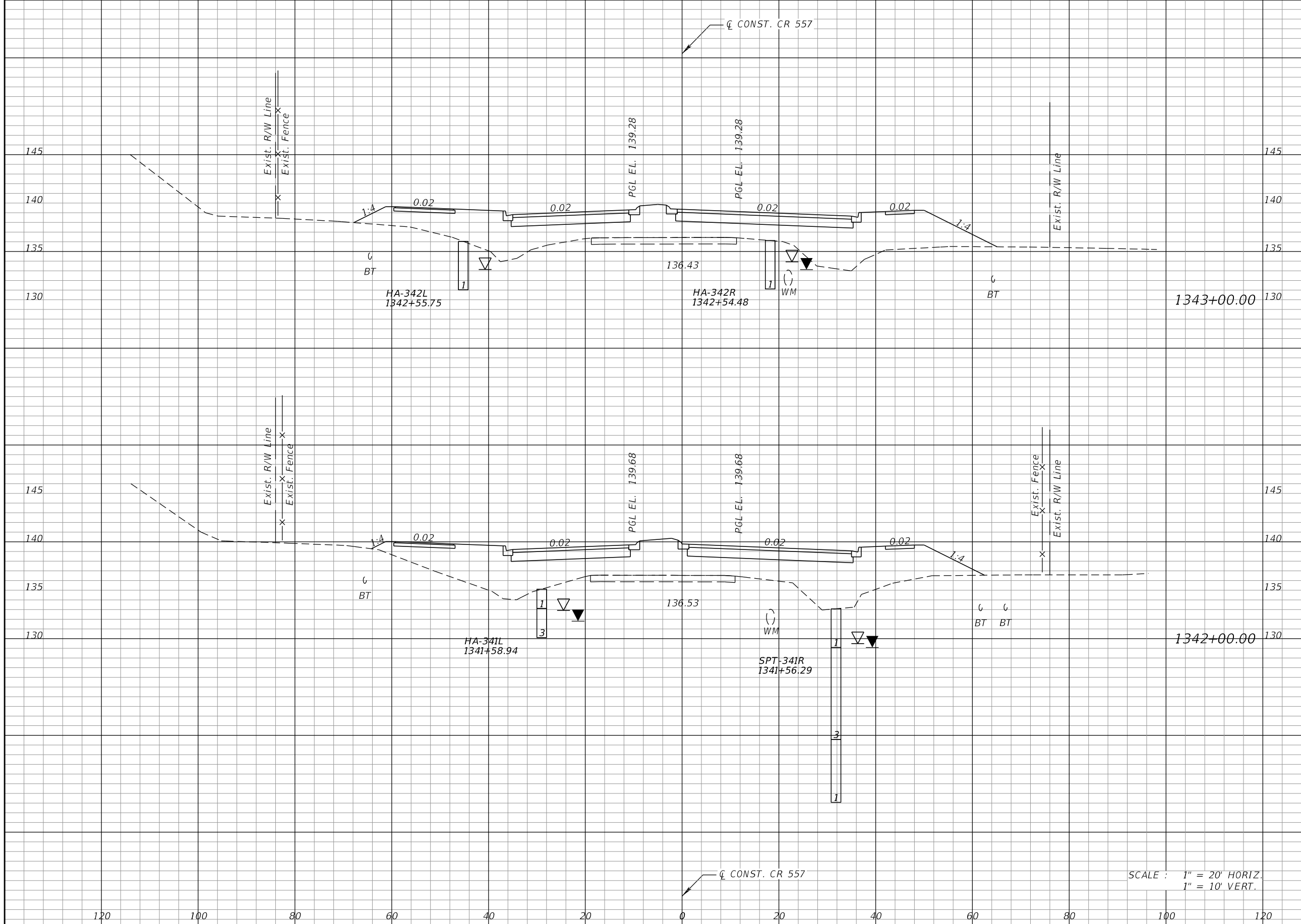
REVISIONS			
DATE	DESCRIPTION	DATE	DESCRIPTION

KEVIN E. KNUDSEN, P.E.
P.E. LICENSE NUMBER 41062
DEWBERRY ENGINEERS INC.
800 NORTH MAGNOLIA AVE., SUITE 1000
ORLANDO, FL 32803

POLK COUNTY ROADS AND DRAINAGE DIVISION		
ROAD NO.	COUNTY	PROJECT NO.
CR 557	POLK	18-73

CROSS SECTIONS
CR 557

SHEET NO.
436



Regular		Exc.		Embankment	
A	V	A	V	A	V
0	0	0	0	330	1270
0	0	0	0	356	1256

SCALE : 1" = 20' HORIZ.
1" = 10' VERT.

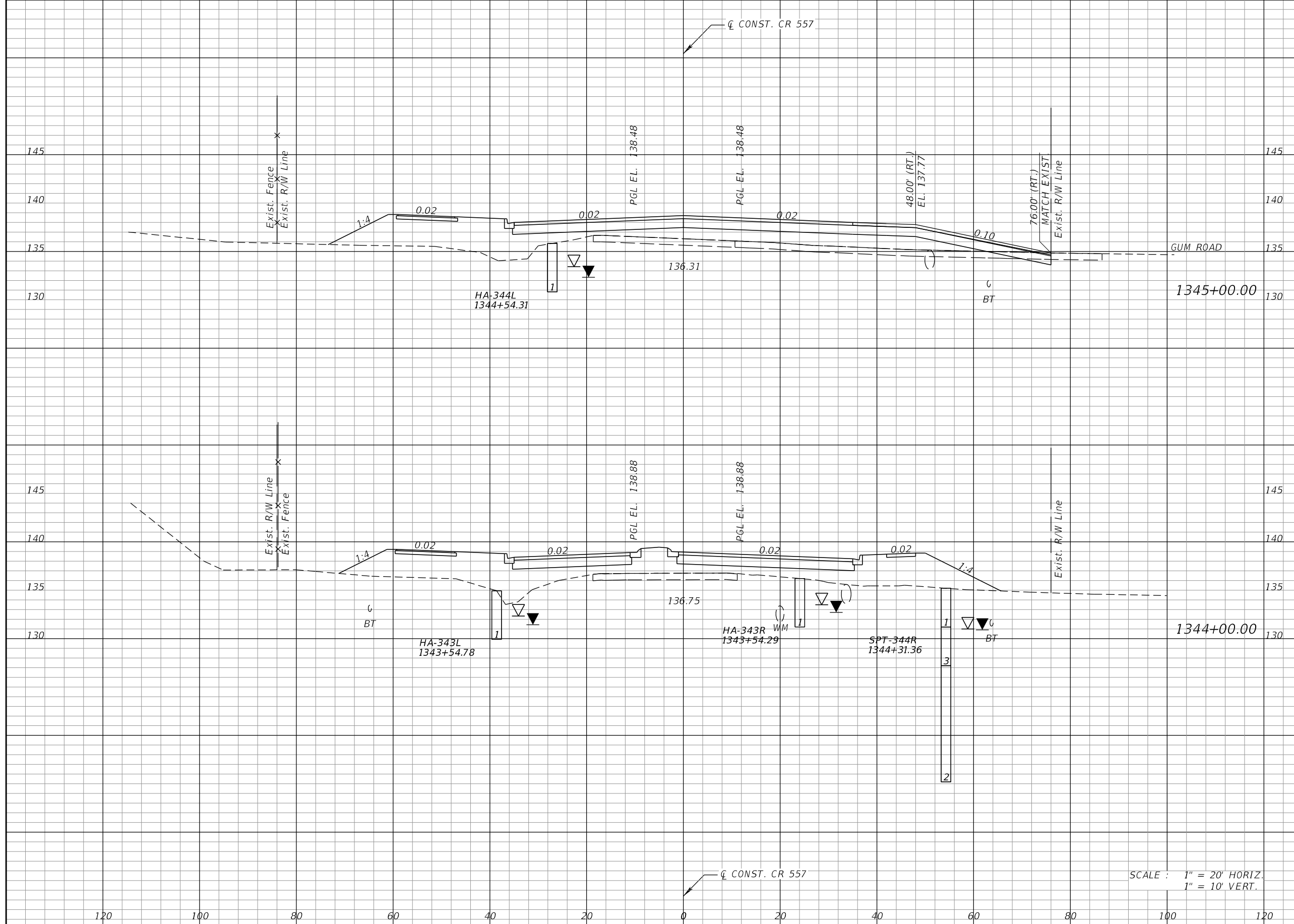
REVISIONS			
DATE	DESCRIPTION	DATE	DESCRIPTION

KEVIN E. KNUDSEN, P.E.
P.E. LICENSE NUMBER 41062
DEWBERRY ENGINEERS INC.
800 NORTH MAGNOLIA AVE., SUITE 1000
ORLANDO, FL 32803

POLK COUNTY ROADS AND DRAINAGE DIVISION		
ROAD NO.	COUNTY	PROJECT NO.
CR 557	POLK	18-73

CROSS SECTIONS
CR 557

SHEET NO.
437



Regular		Exc.		Embankment	
A	V	A	V	A	V
8	15	210	866	0	0
		258	1088		

SCALE : 1" = 20' HORIZ.
1" = 10' VERT.

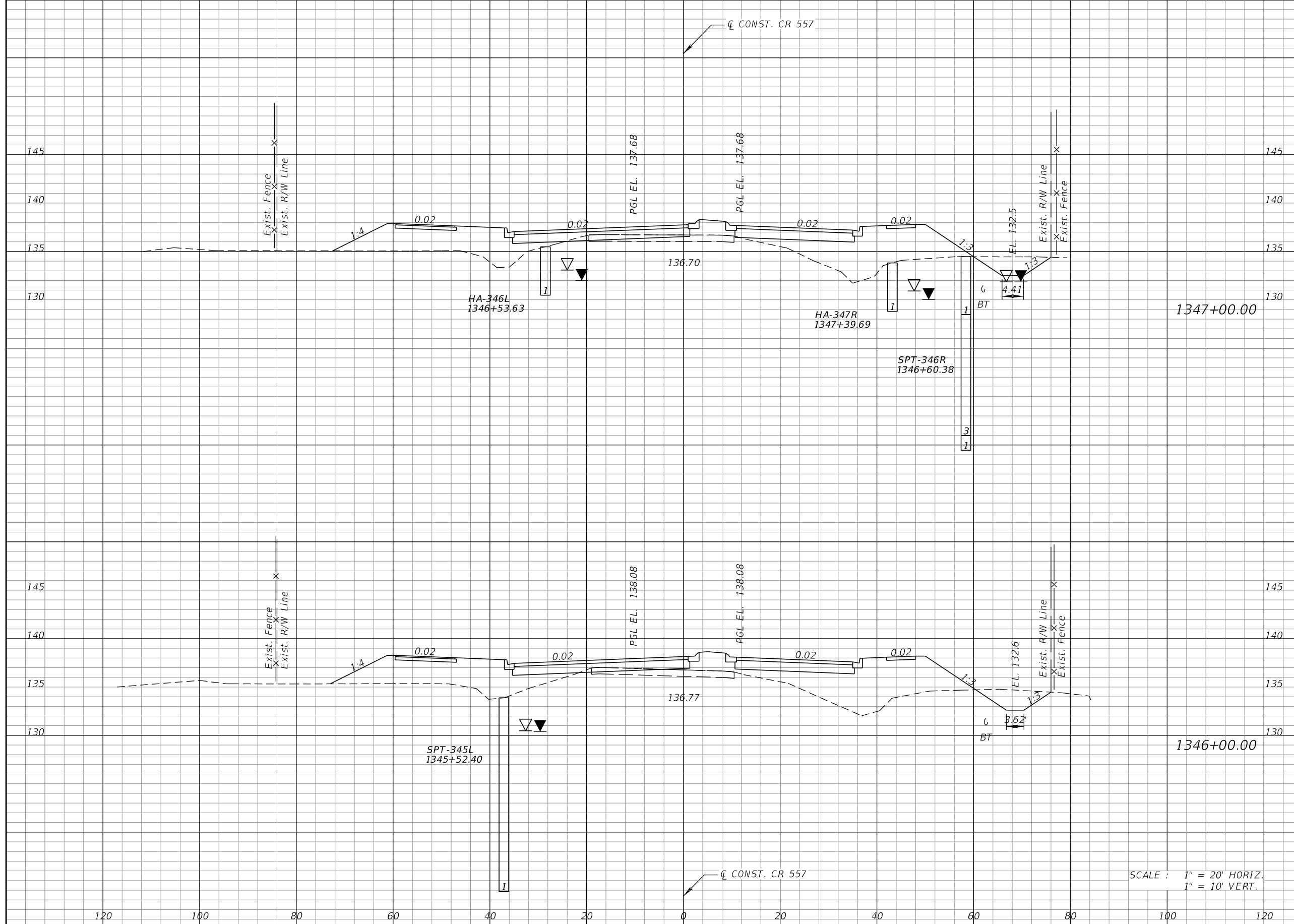
REVISIONS			
DATE	DESCRIPTION	DATE	DESCRIPTION

KEVIN E. KNUDSEN, P.E.
P.E. LICENSE NUMBER 41062
DEWBERRY ENGINEERS INC.
800 NORTH MAGNOLIA AVE., SUITE 1000
ORLANDO, FL 32803

POLK COUNTY ROADS AND DRAINAGE DIVISION		
ROAD NO.	COUNTY	PROJECT NO.
CR 557	POLK	18-73

CROSS SECTIONS
CR 557

SHEET NO.
438



Regular		Exc.		Embankment	
A	V	A	V	A	V
29	100	220		868	
25	60	249		850	

SCALE : 1" = 20' HORIZ.
1" = 10' VERT.

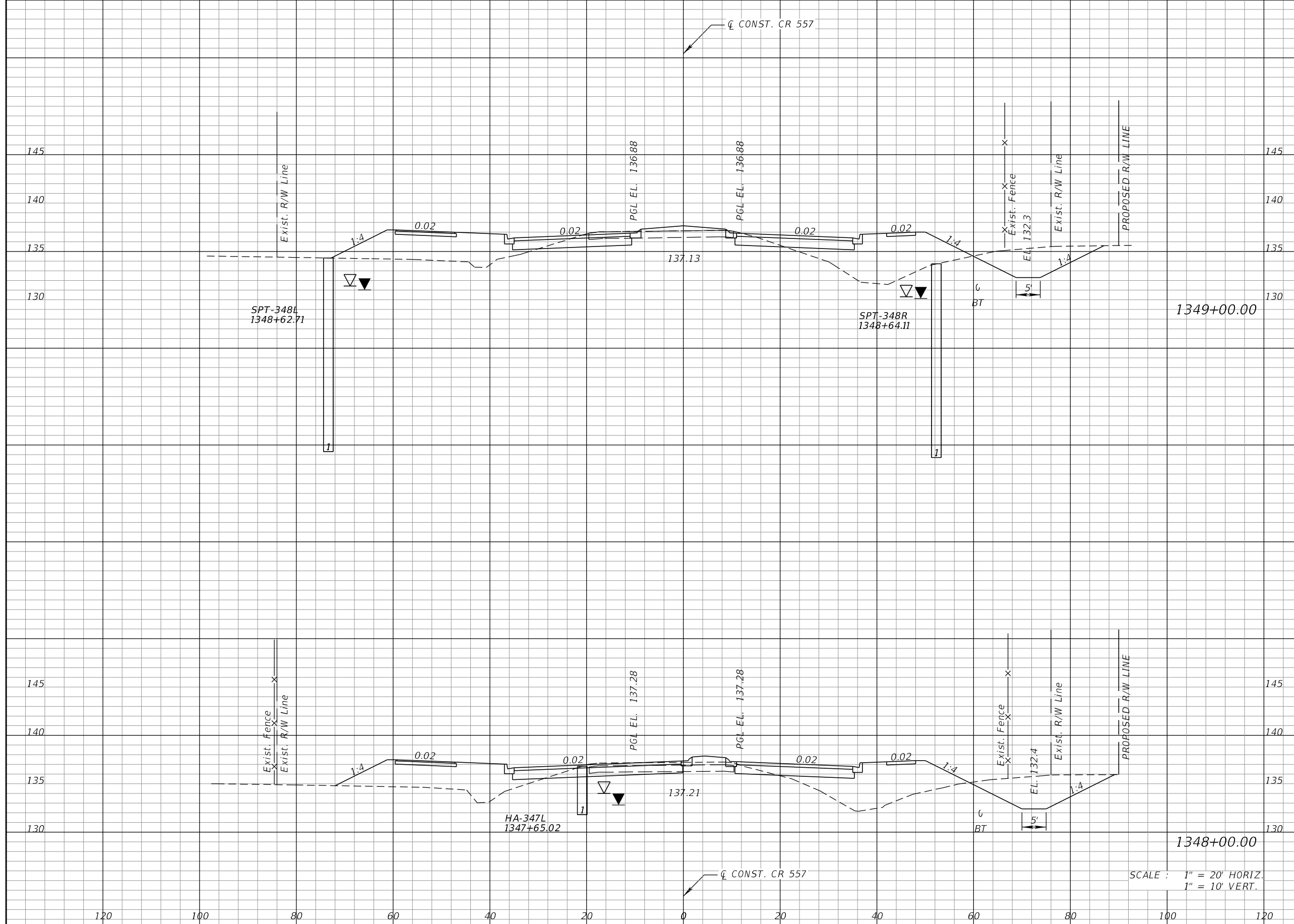
REVISIONS			
DATE	DESCRIPTION	DATE	DESCRIPTION

KEVIN E. KNUDSEN, P.E.
P.E. LICENSE NUMBER 41062
DEWBERRY ENGINEERS INC.
800 NORTH MAGNOLIA AVE., SUITE 1000
ORLANDO, FL 32803

POLK COUNTY ROADS AND DRAINAGE DIVISION		
ROAD NO.	COUNTY	PROJECT NO.
CR 557	POLK	18-73

CROSS SECTIONS
CR 557

SHEET
NO.
439



Regular		Exc.		Embankment	
A	V	A	V	A	V
80	326	196	712	96	231

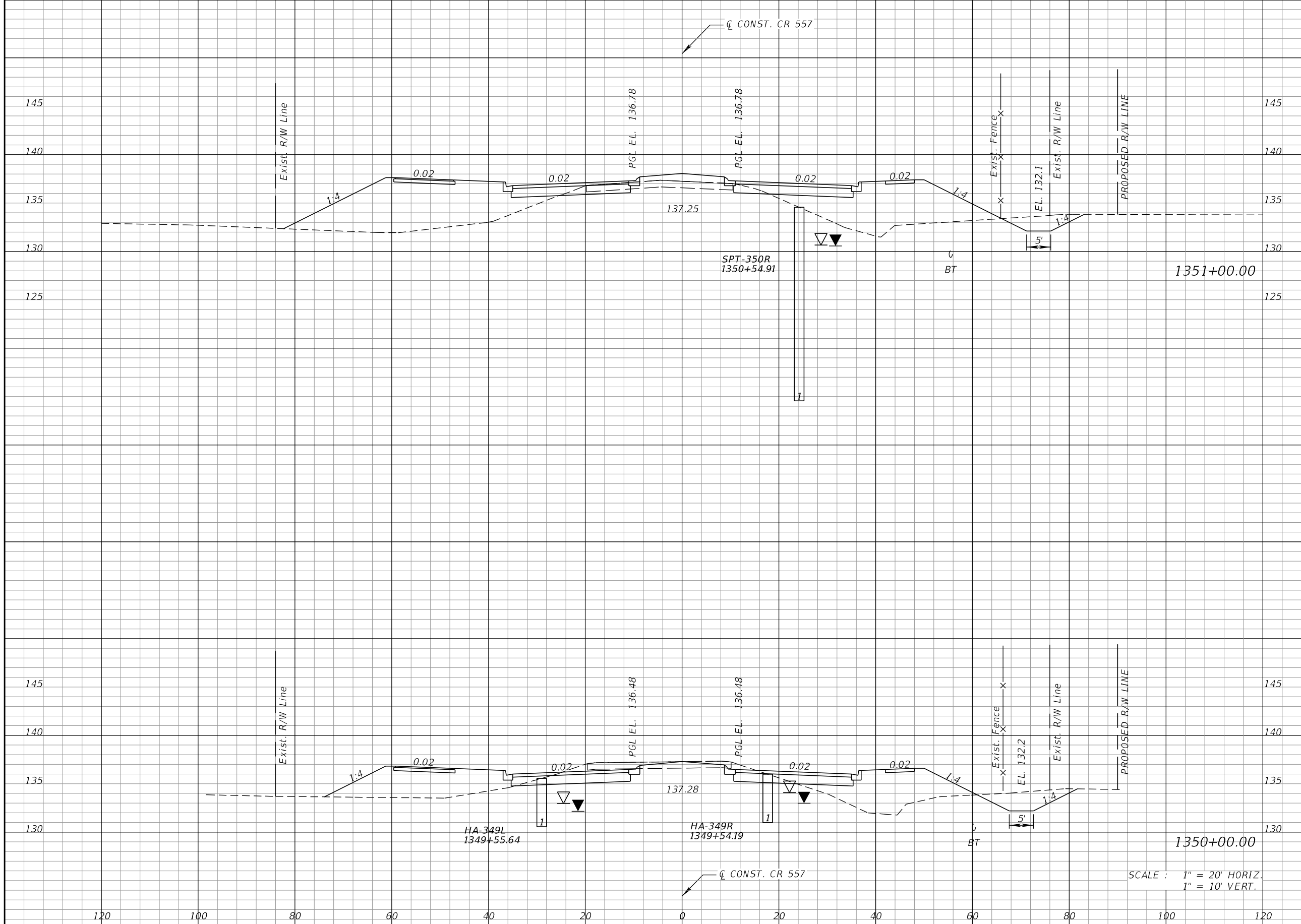
REVISIONS			
DATE	DESCRIPTION	DATE	DESCRIPTION

KEVIN E. KNUDSEN, P.E.
P.E. LICENSE NUMBER 41062
DEWBERRY ENGINEERS INC.
800 NORTH MAGNOLIA AVE., SUITE 1000
ORLANDO, FL 32803

POLK COUNTY ROADS AND DRAINAGE DIVISION		
ROAD NO.	COUNTY	PROJECT NO.
CR 557	POLK	18-73

CROSS SECTIONS
CR 557

SHEET NO.
440



Station	Regular Exc.		Embankment	
	A	V	A	V
1351+00.00	34	207	334	933
1350+00.00	78	293	170	678

SCALE : 1" = 20' HORIZ.
1" = 10' VERT.

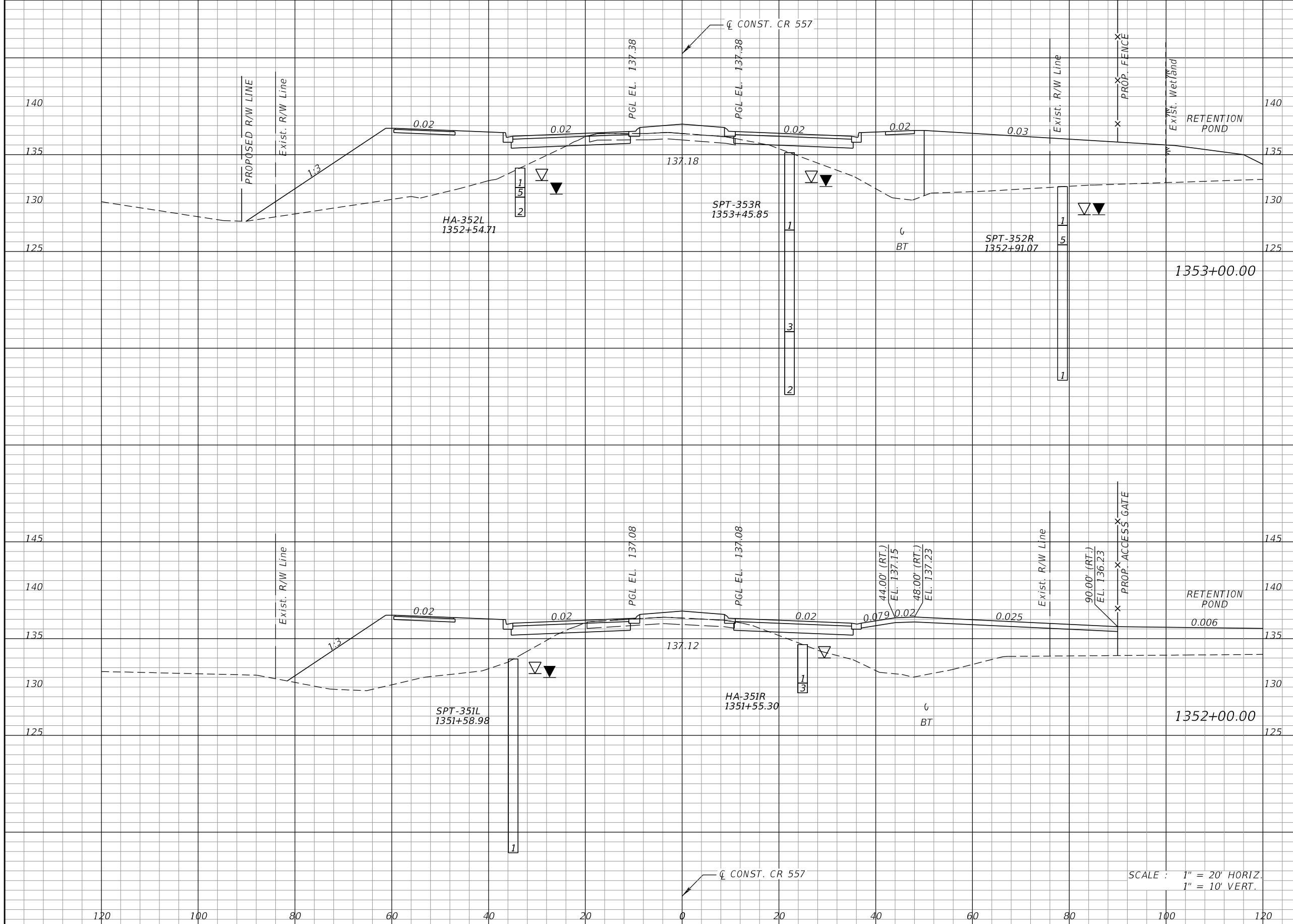
REVISIONS			
DATE	DESCRIPTION	DATE	DESCRIPTION

KEVIN E. KNUDSEN, P.E.
P.E. LICENSE NUMBER 41062
DEWBERRY ENGINEERS INC.
800 NORTH MAGNOLIA AVE., SUITE 1000
ORLANDO, FL 32803

POLK COUNTY ROADS AND DRAINAGE DIVISION		
ROAD NO.	COUNTY	PROJECT NO.
CR 557	POLK	18-73

CROSS SECTIONS
CR 557

SHEET NO.
441



Regular		Exc.		Embankment	
A	V	A	V	A	V
14	60	402	1642		
18	97	485	1516		

SCALE : 1" = 20' HORIZ.
1" = 10' VERT.

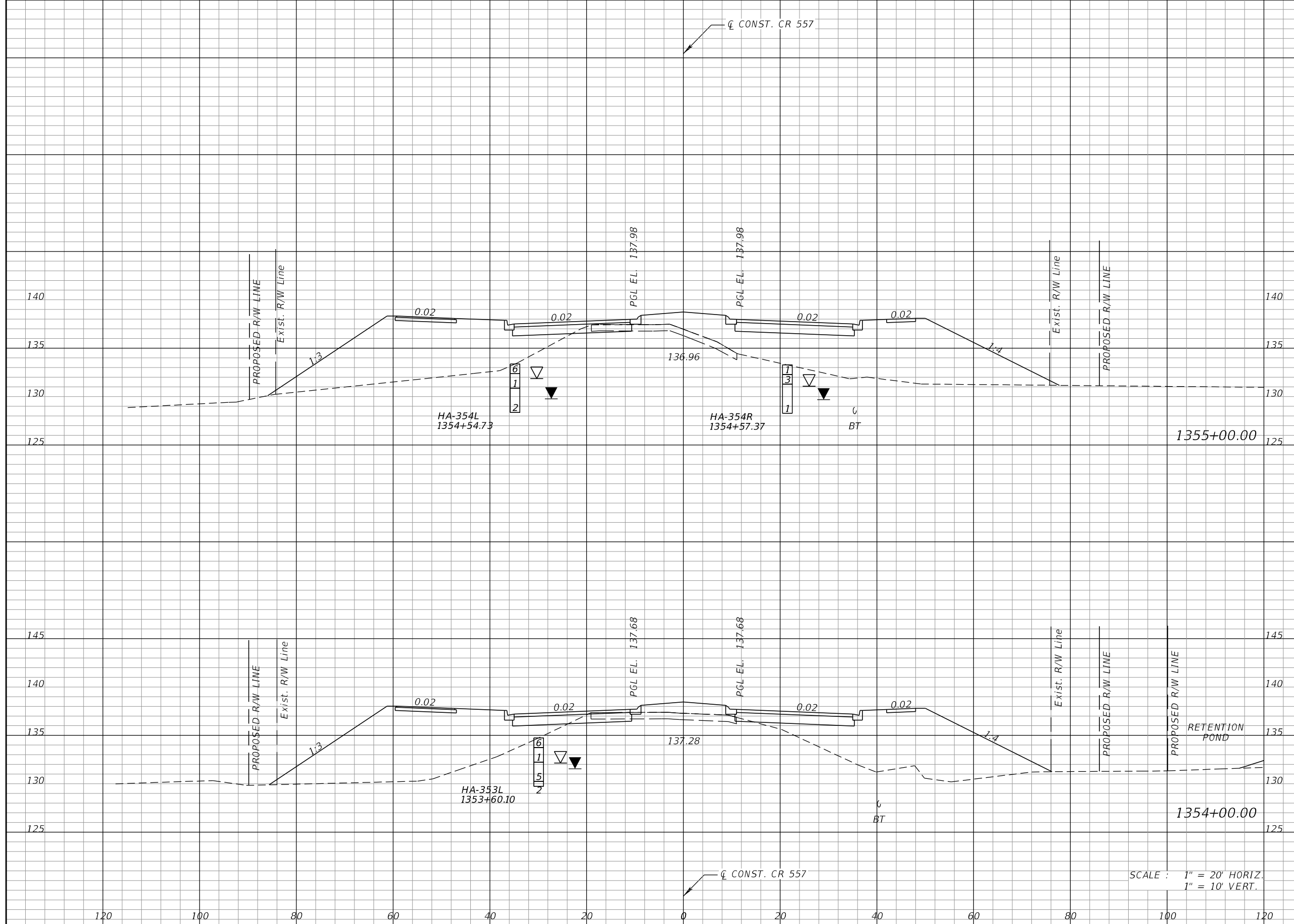
REVISIONS			
DATE	DESCRIPTION	DATE	DESCRIPTION

KEVIN E. KNUDSEN, P.E.
P.E. LICENSE NUMBER 41062
DEWBERRY ENGINEERS INC.
800 NORTH MAGNOLIA AVE., SUITE 1000
ORLANDO, FL 32803

POLK COUNTY ROADS AND DRAINAGE DIVISION		
ROAD NO.	COUNTY	PROJECT NO.
CR 557	POLK	18-73

CROSS SECTIONS
CR 557

SHEET NO.
442



Regular		Exc.		Embankment	
A	V	A	V	A	V
8	37	529	1884		
12	48	488	1648		

SCALE : 1" = 20' HORIZ.
1" = 10' VERT.

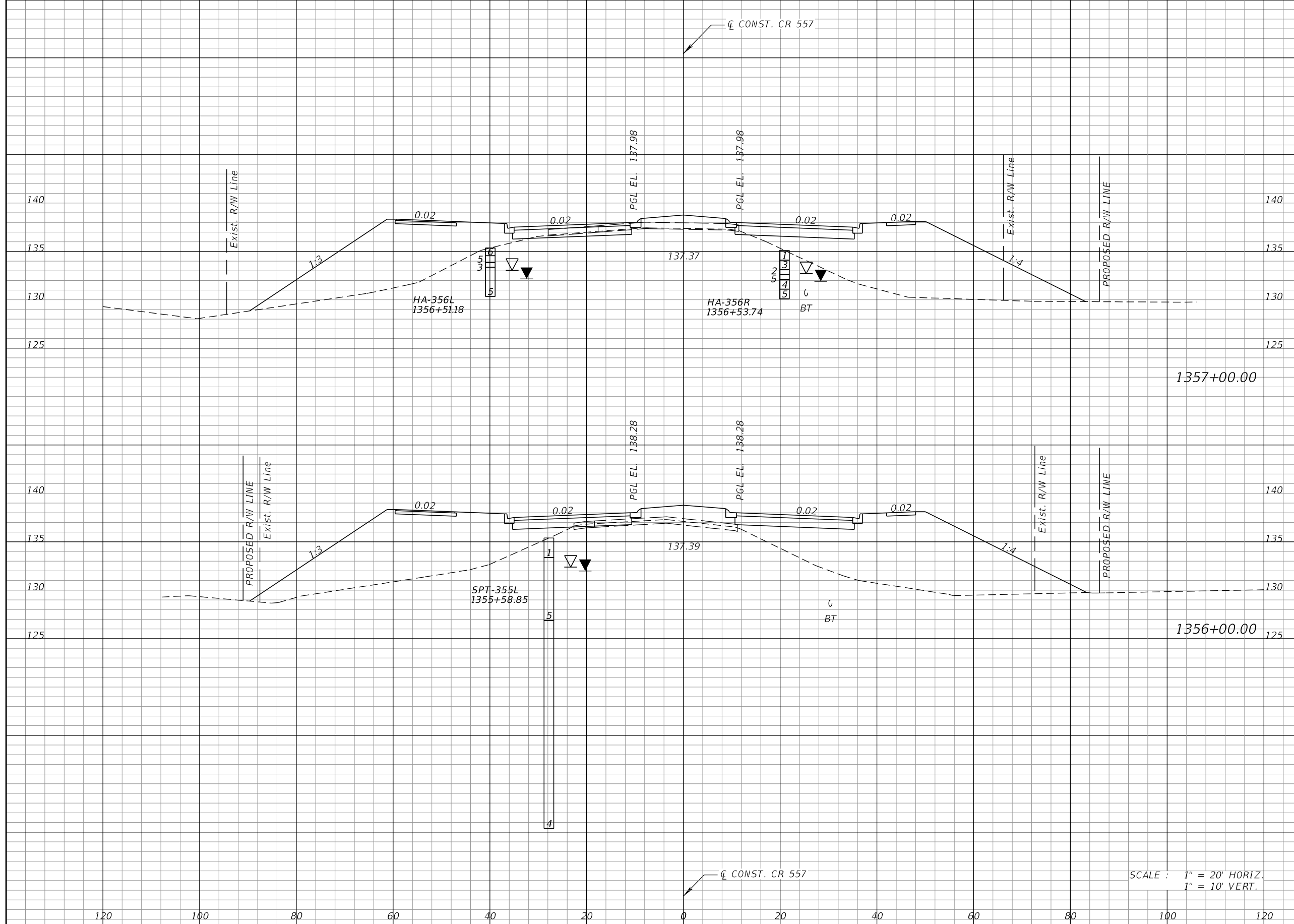
REVISIONS			
DATE	DESCRIPTION	DATE	DESCRIPTION

KEVIN E. KNUDSEN, P.E.
 P.E. LICENSE NUMBER 41062
 DEWBERRY ENGINEERS INC.
 800 NORTH MAGNOLIA AVE., SUITE 1000
 ORLANDO, FL 32803

POLK COUNTY ROADS AND DRAINAGE DIVISION		
ROAD NO.	COUNTY	PROJECT NO.
CR 557	POLK	18-73

CROSS SECTIONS
CR 557

SHEET
 NO.
 443



Regular		Exc.		Embankment	
A	V	A	V	A	V
9	22	522	2138		
3	21	633	2152		

SCALE : 1" = 20' HORIZ.
1" = 10' VERT.

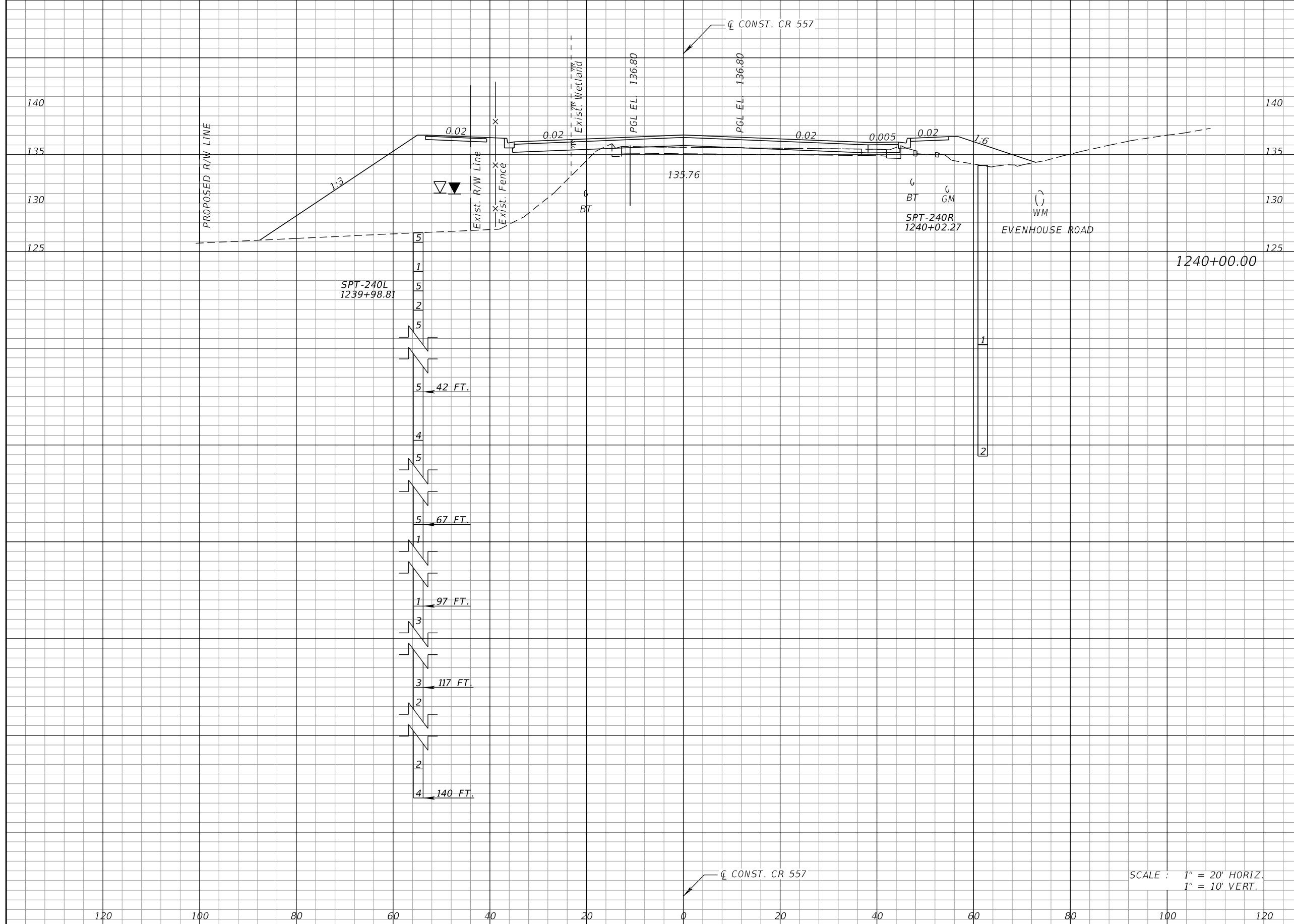
REVISIONS			
DATE	DESCRIPTION	DATE	DESCRIPTION

KEVIN E. KNUDSEN, P.E.
P.E. LICENSE NUMBER 41062
DEWBERRY ENGINEERS INC.
800 NORTH MAGNOLIA AVE., SUITE 1000
ORLANDO, FL 32803

POLK COUNTY ROADS AND DRAINAGE DIVISION		
ROAD NO.	COUNTY	PROJECT NO.
CR 557	POLK	18-73

CROSS SECTIONS
CR 557

SHEET
NO.
444



Regular		Exc.		Embankment	
A	V	A	V	A	V
9			17	521	1890

SCALE : 1" = 20' HORIZ.
1" = 10' VERT.

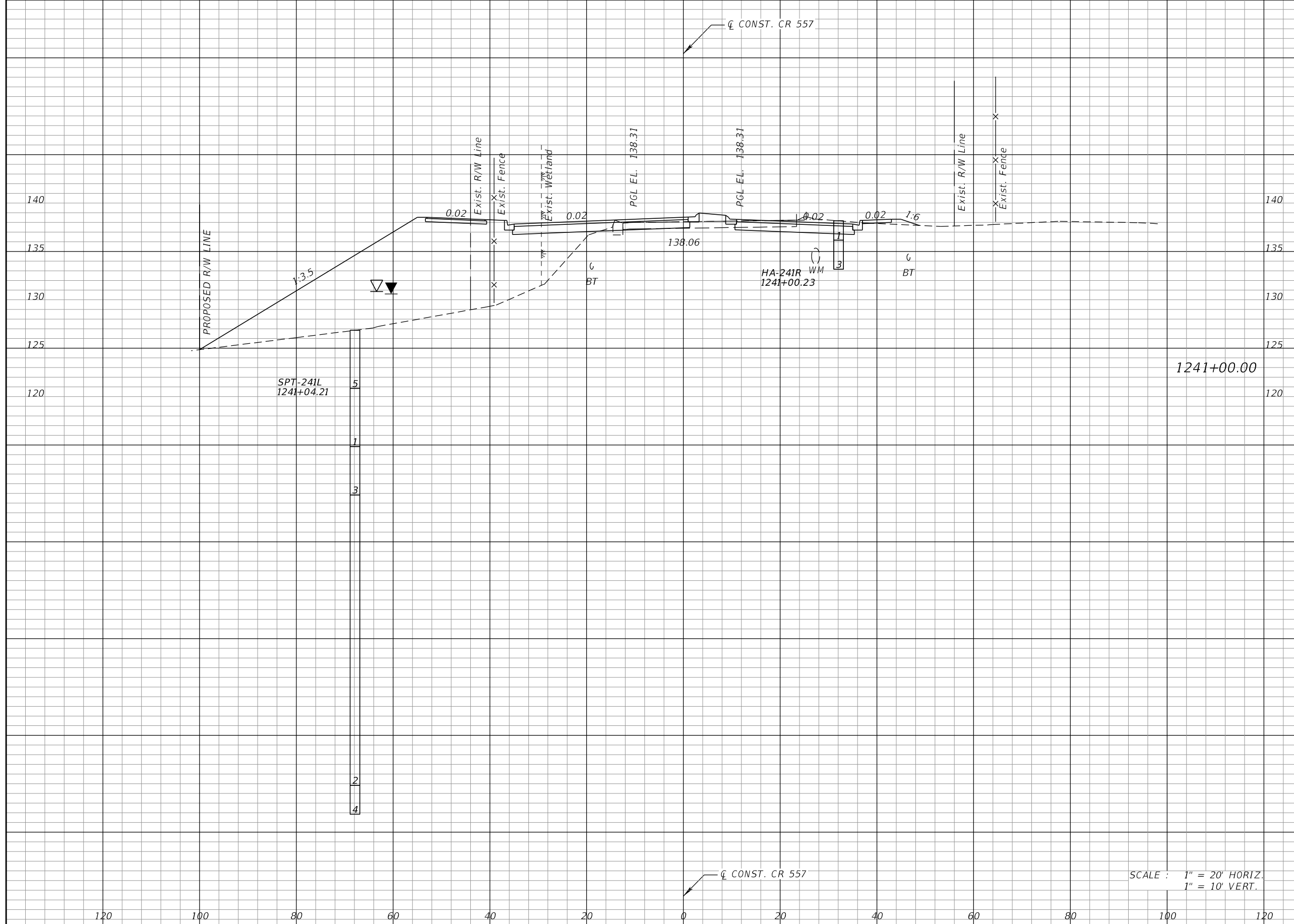
REVISIONS			
DATE	DESCRIPTION	DATE	DESCRIPTION

KEVIN E. KNUDSEN, P.E.
P.E. LICENSE NUMBER 41062
DEWBERRY ENGINEERS INC.
800 NORTH MAGNOLIA AVE., SUITE 1000
ORLANDO, FL 32803

POLK COUNTY ROADS AND DRAINAGE DIVISION		
ROAD NO.	COUNTY	PROJECT NO.
CR 557	POLK	18-73

CROSS SECTIONS
CR 557

SHEET NO.
445



Regular		Exc.		Embankment	
A	V	A	V	A	V
44			99	493	1878

SCALE : 1" = 20' HORIZ.
1" = 10' VERT.

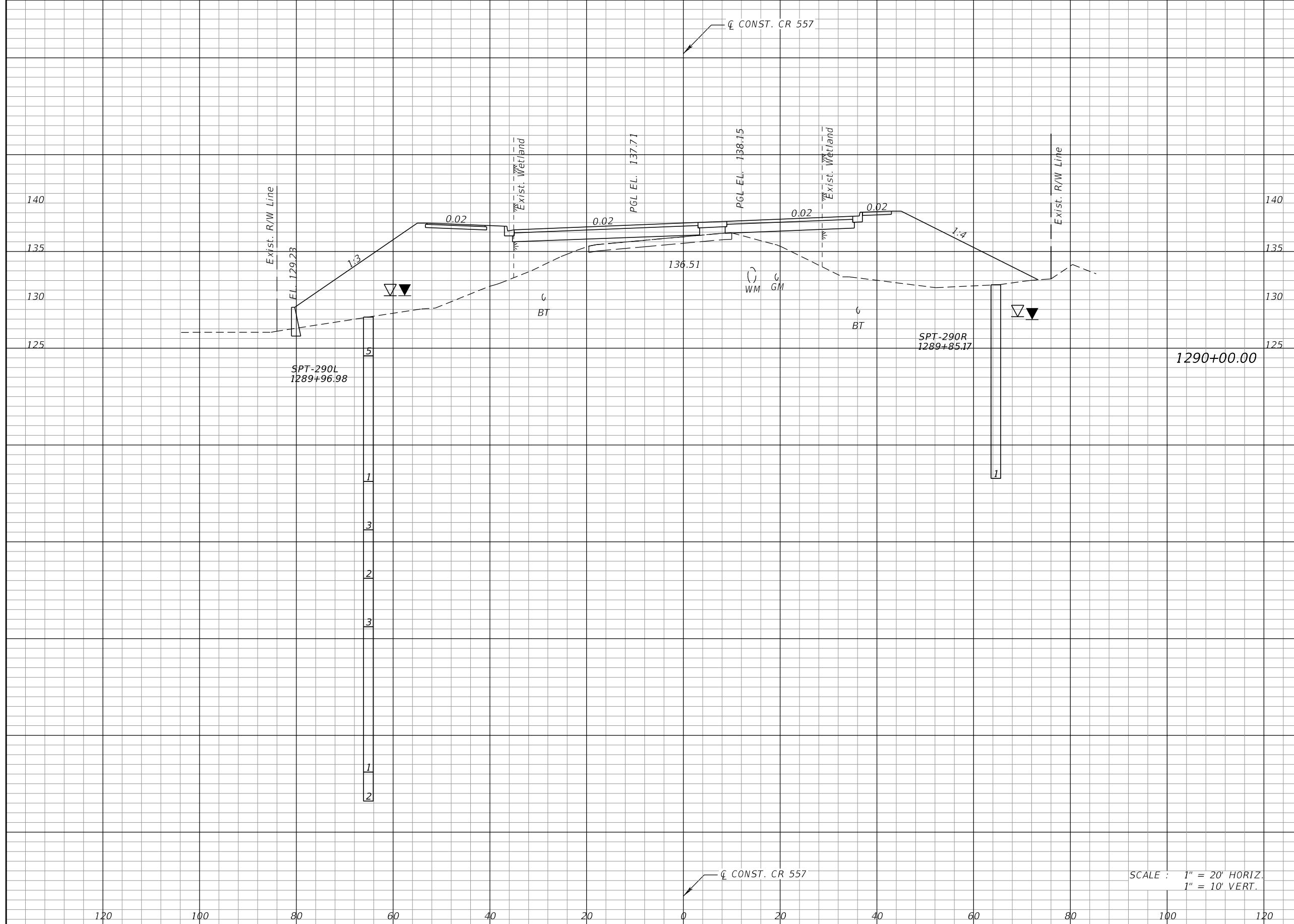
REVISIONS			
DATE	DESCRIPTION	DATE	DESCRIPTION

KEVIN E. KNUDSEN, P.E.
P.E. LICENSE NUMBER 41062
DEWBERRY ENGINEERS INC.
800 NORTH MAGNOLIA AVE., SUITE 1000
ORLANDO, FL 32803

POLK COUNTY ROADS AND DRAINAGE DIVISION		
ROAD NO.	COUNTY	PROJECT NO.
CR 557	POLK	18-73

CROSS SECTIONS
CR 557

SHEET NO.
446



Regular		Exc.		Embankment	
A	V	A	V	A	V
1	7	566	1805		

SCALE : 1" = 20' HORIZ.
1" = 10' VERT.

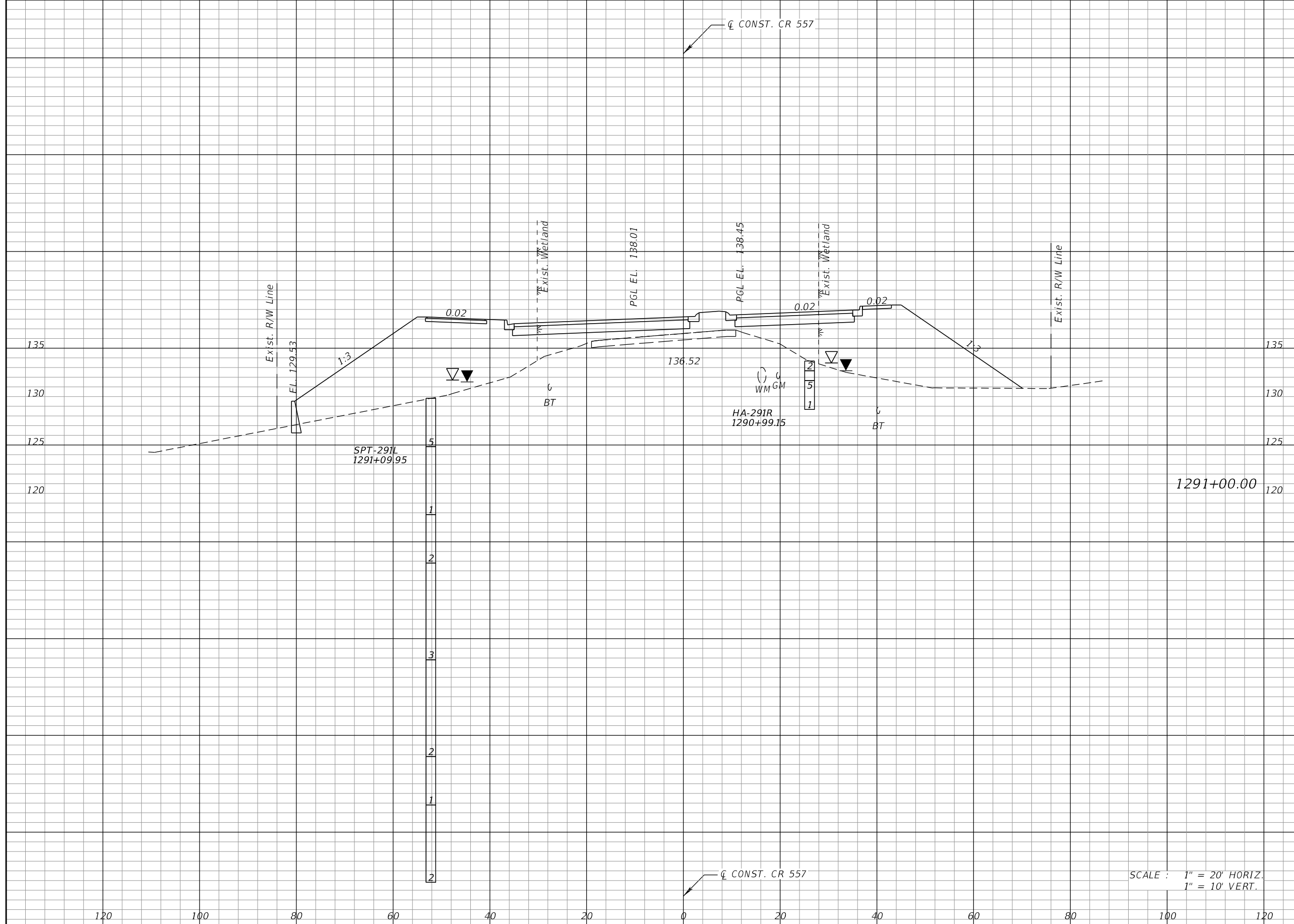
REVISIONS			
DATE	DESCRIPTION	DATE	DESCRIPTION

KEVIN E. KNUDSEN, P.E.
P.E. LICENSE NUMBER 41062
DEWBERRY ENGINEERS INC.
800 NORTH MAGNOLIA AVE., SUITE 1000
ORLANDO, FL 32803

POLK COUNTY ROADS AND DRAINAGE DIVISION		
ROAD NO.	COUNTY	PROJECT NO.
CR 557	POLK	18-73

CROSS SECTIONS
CR 557

SHEET NO.
447



Regular		Exc.		Embankment	
A	V	A	V	A	V
2		6		589	2126

SCALE : 1" = 20' HORIZ.
1" = 10' VERT.

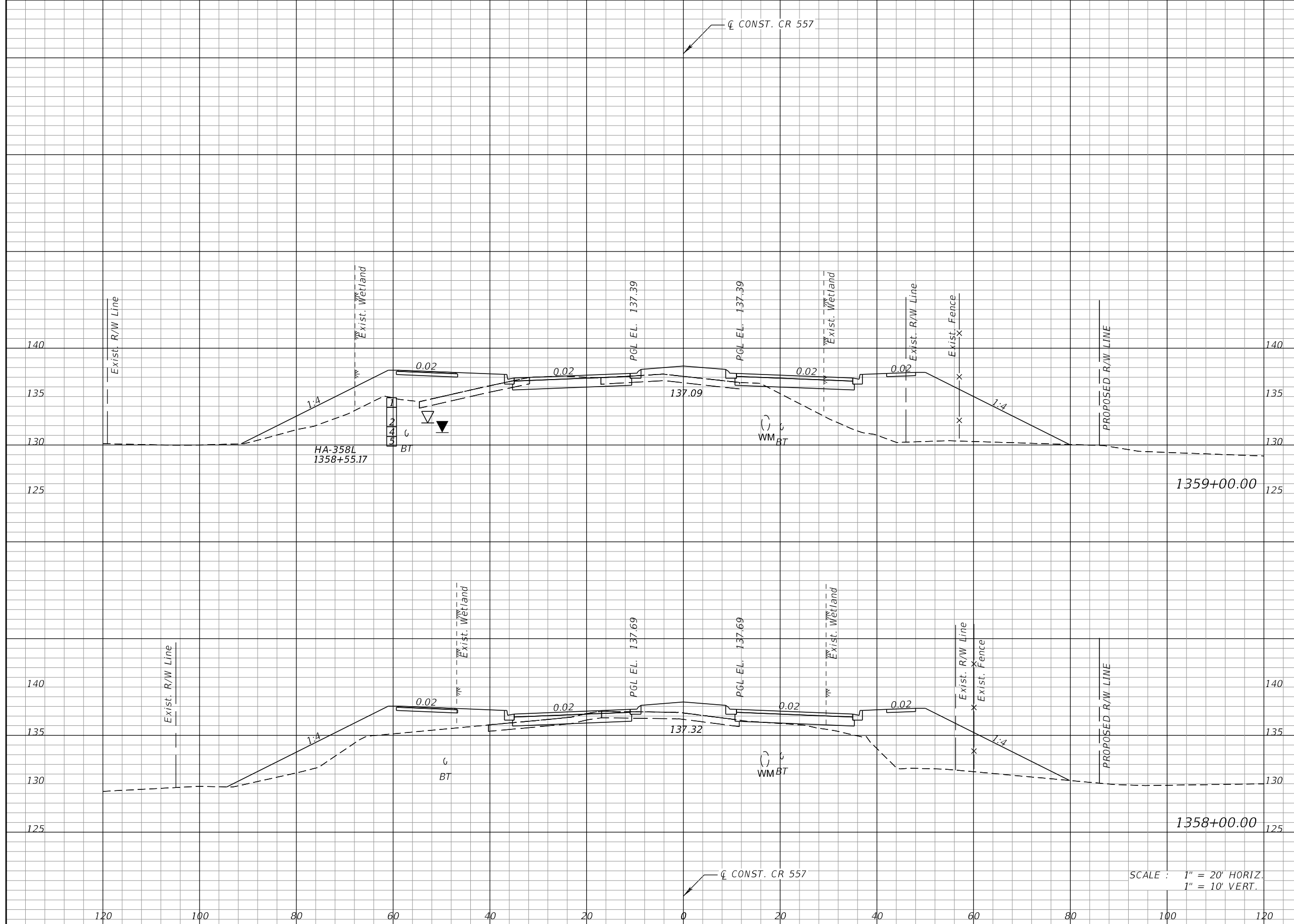
REVISIONS			
DATE	DESCRIPTION	DATE	DESCRIPTION

KEVIN E. KNUDSEN, P.E.
P.E. LICENSE NUMBER 41062
DEWBERRY ENGINEERS INC.
800 NORTH MAGNOLIA AVE., SUITE 1000
ORLANDO, FL 32803

POLK COUNTY ROADS AND DRAINAGE DIVISION		
ROAD NO.	COUNTY	PROJECT NO.
CR 557	POLK	18-73

CROSS SECTIONS
CR 557

SHEET NO.
448



Regular		Exc.		Embankment	
A	V	A	V	A	V
29	90	354		1198	
19	0	292		0	

SCALE : 1" = 20' HORIZ.
1" = 10' VERT.

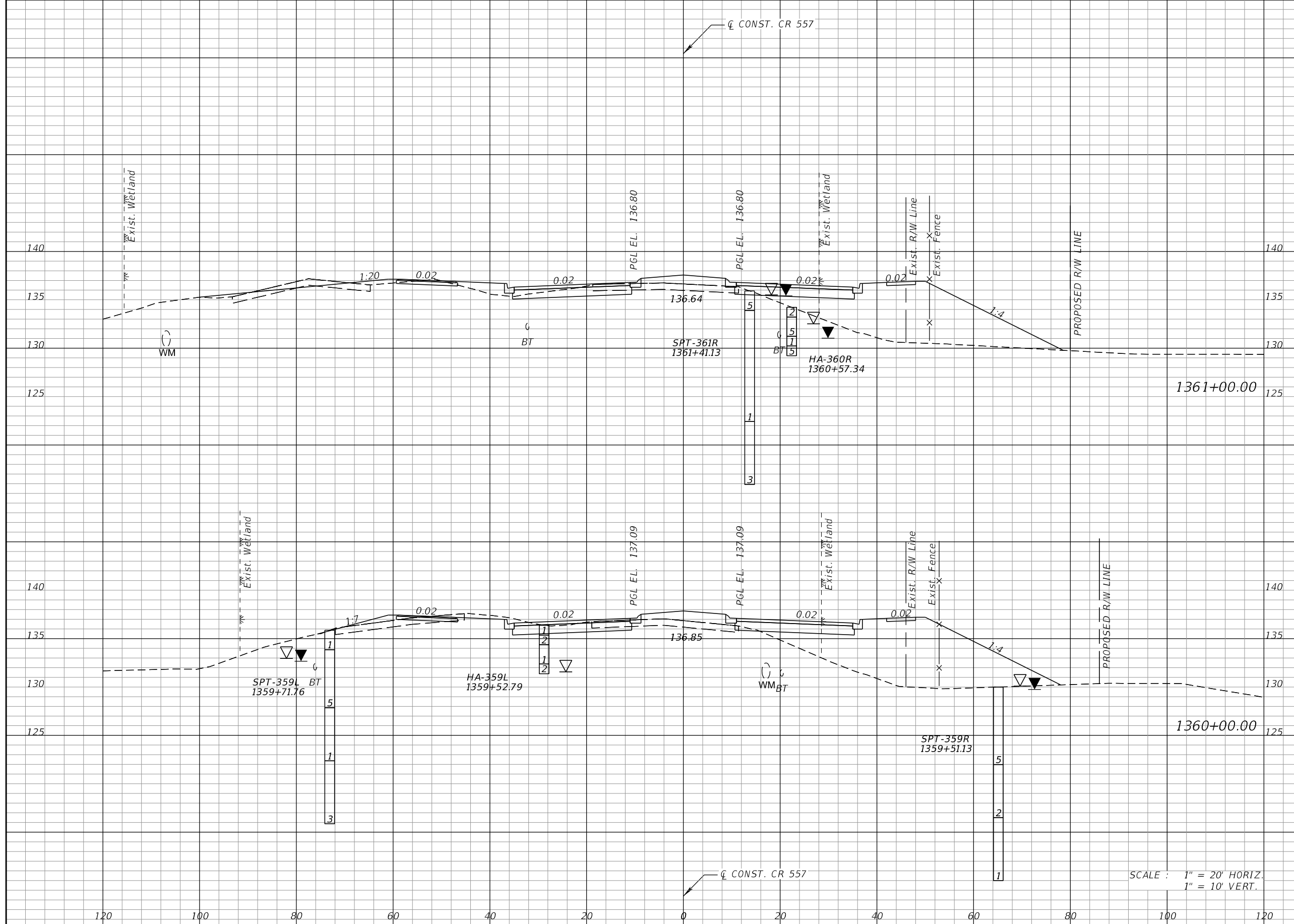
REVISIONS			
DATE	DESCRIPTION	DATE	DESCRIPTION

KEVIN E. KNUDSEN, P.E.
P.E. LICENSE NUMBER 41062
DEWBERRY ENGINEERS INC.
800 NORTH MAGNOLIA AVE., SUITE 1000
ORLANDO, FL 32803

POLK COUNTY ROADS AND DRAINAGE DIVISION		
ROAD NO.	COUNTY	PROJECT NO.
CR 557	POLK	18-73

CROSS SECTIONS
CR 557

SHEET NO.
449



Regular		Exc.		Embankment	
A	V	A	V	A	V
28	122	230		892	
38	124	252		1122	

SCALE : 1" = 20' HORIZ.
1" = 10' VERT.

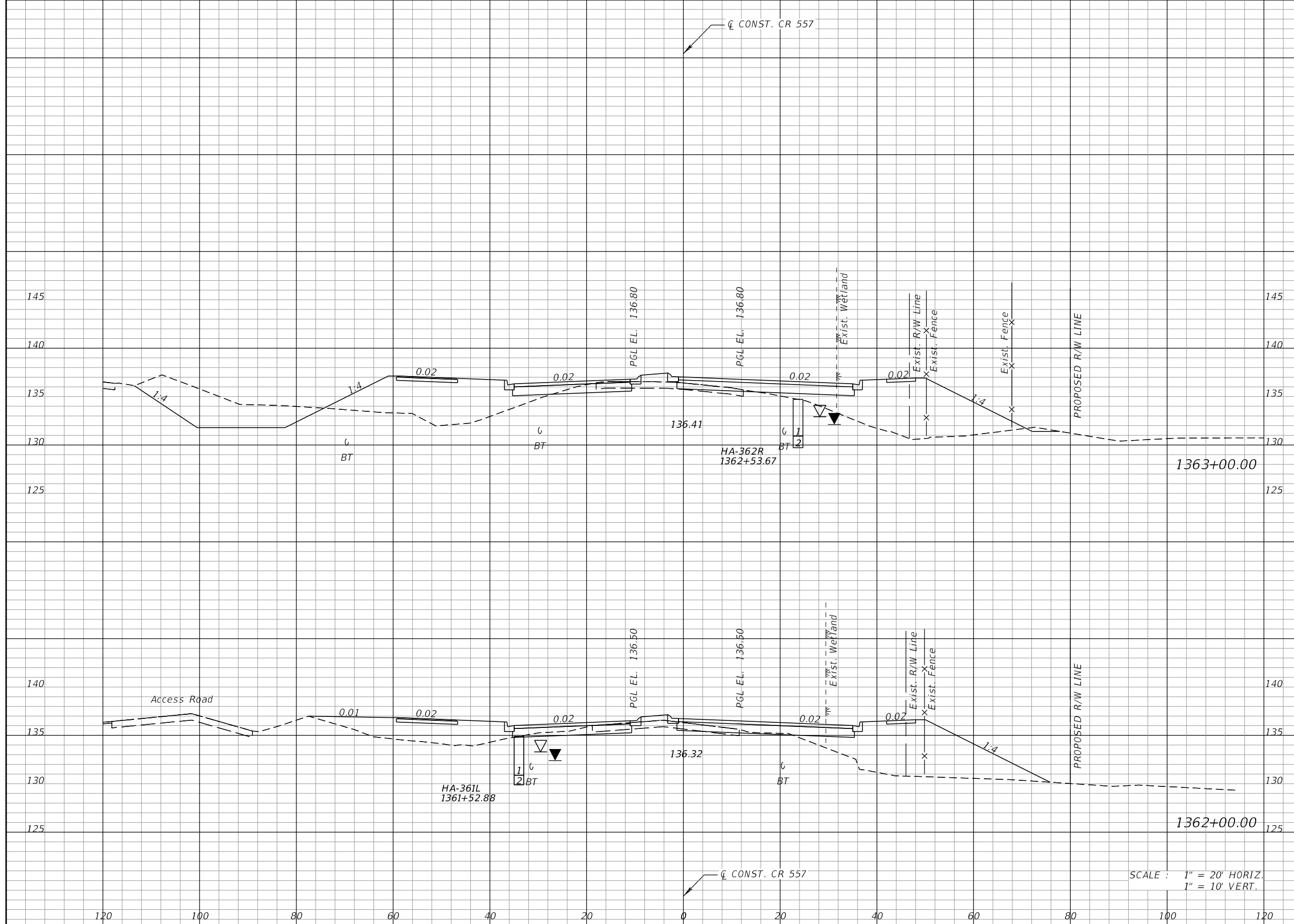
REVISIONS			
DATE	DESCRIPTION	DATE	DESCRIPTION

KEVIN E. KNUDSEN, P.E.
P.E. LICENSE NUMBER 41062
DEWBERRY ENGINEERS INC.
800 NORTH MAGNOLIA AVE., SUITE 1000
ORLANDO, FL 32803

POLK COUNTY ROADS AND DRAINAGE DIVISION		
ROAD NO.	COUNTY	PROJECT NO.
CR 557	POLK	18-73

CROSS SECTIONS
CR 557

SHEET NO.
450



Regular		Exc.		Embankment	
A	V	A	V	A	V
115	260	296		969	
25	99	227		846	

SCALE : 1" = 20' HORIZ.
1" = 10' VERT.

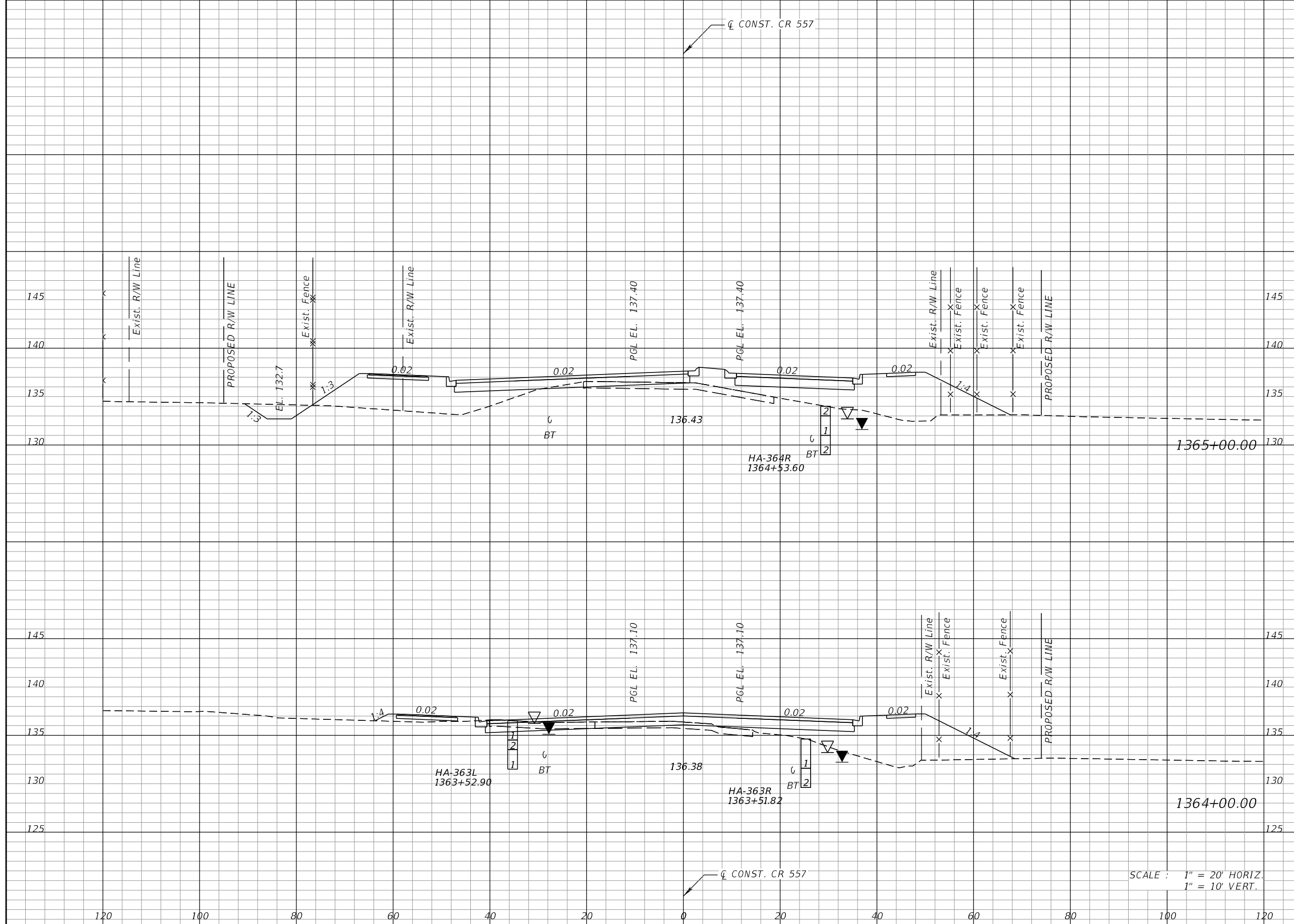
REVISIONS			
DATE	DESCRIPTION	DATE	DESCRIPTION

KEVIN E. KNUDSEN, P.E.
P.E. LICENSE NUMBER 41062
DEWBERRY ENGINEERS INC.
800 NORTH MAGNOLIA AVE., SUITE 1000
ORLANDO, FL 32803

POLK COUNTY ROADS AND DRAINAGE DIVISION		
ROAD NO.	COUNTY	PROJECT NO.
CR 557	POLK	18-73

CROSS SECTIONS
CR 557

SHEET
NO.
451



Regular		Exc.		Embankment	
A	V	A	V	A	V
23	104	254	739		
34	275	145	817		

SCALE : 1" = 20' HORIZ.
1" = 10' VERT.

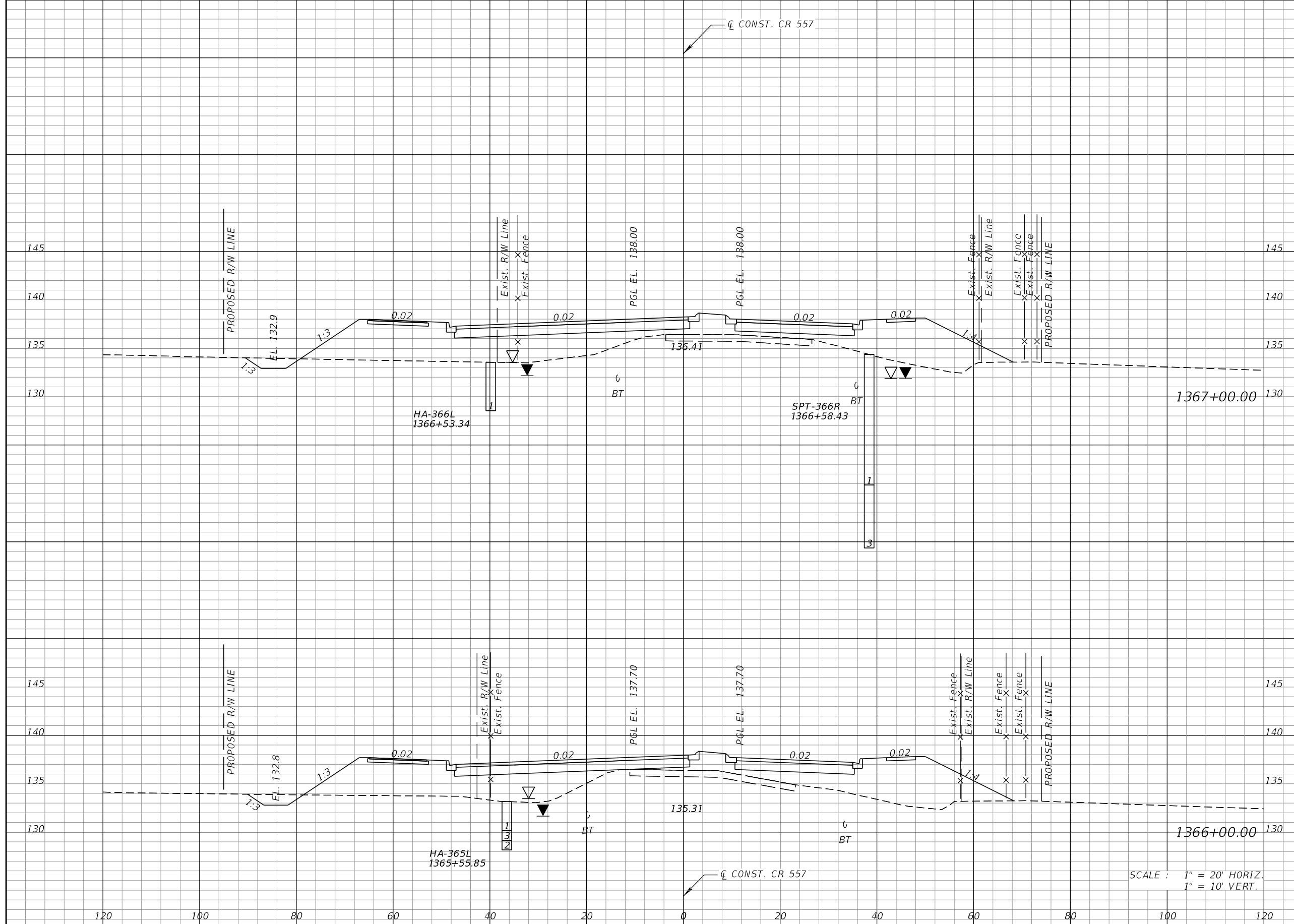
REVISIONS			
DATE	DESCRIPTION	DATE	DESCRIPTION

KEVIN E. KNUDSEN, P.E.
P.E. LICENSE NUMBER 41062
DEWBERRY ENGINEERS INC.
800 NORTH MAGNOLIA AVE., SUITE 1000
ORLANDO, FL 32803

POLK COUNTY ROADS AND DRAINAGE DIVISION		
ROAD NO.	COUNTY	PROJECT NO.
CR 557	POLK	18-73

CROSS SECTIONS
CR 557

SHEET NO.
452



Regular		Exc.		Embankment	
A	V	A	V	A	V
9	33	335		1216	
9	59	321		1066	

SCALE : 1" = 20' HORIZ.
1" = 10' VERT.

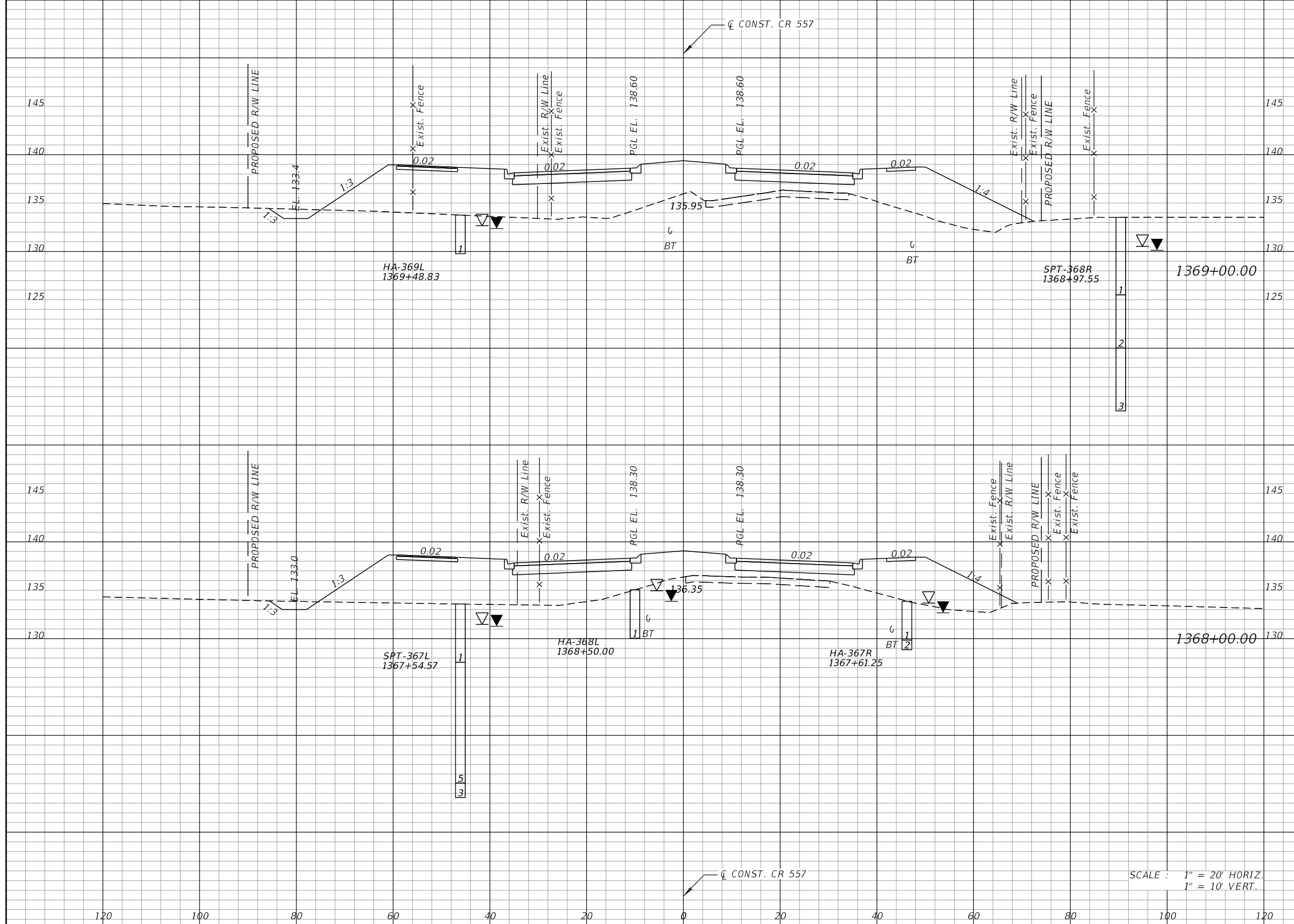
REVISIONS			
DATE	DESCRIPTION	DATE	DESCRIPTION

KEVIN E. KNUDSEN, P.E.
P.E. LICENSE NUMBER 41062
DEWBERRY ENGINEERS INC.
800 NORTH MAGNOLIA AVE., SUITE 1000
ORLANDO, FL 32803

POLK COUNTY ROADS AND DRAINAGE DIVISION		
ROAD NO.	COUNTY	PROJECT NO.
CR 557	POLK	18-73

CROSS SECTIONS
CR 557

SHEET
NO.
453



Regular		Exc.		Embankment	
A	V	A	V	A	V
8	26	473	1640	6	28
		411	1385		

SCALE : 1" = 20' HORIZ.
1" = 10' VERT.

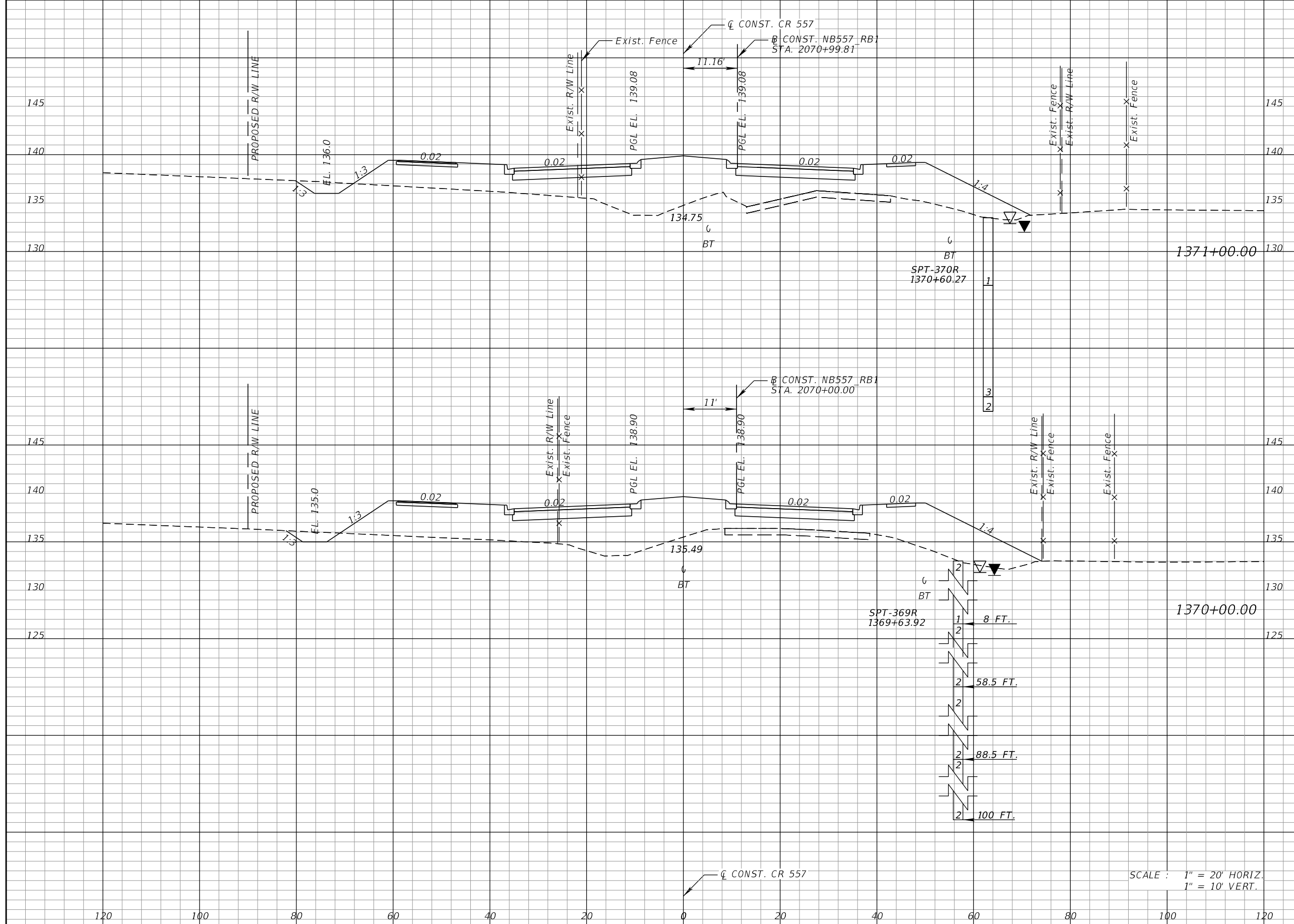
REVISIONS			
DATE	DESCRIPTION	DATE	DESCRIPTION

KEVIN E. KNUDSEN, P.E.
P.E. LICENSE NUMBER 41062
DEWBERRY ENGINEERS INC.
800 NORTH MAGNOLIA AVE., SUITE 1000
ORLANDO, FL 32803

POLK COUNTY ROADS AND DRAINAGE DIVISION		
ROAD NO.	COUNTY	PROJECT NO.
CR 557	POLK	18-73

CROSS SECTIONS
CR 557

SHEET NO.
454



Regular		Exc.		Embankment	
A	V	A	V	A	V
10	33	380	1475		
8	29	416	1647		

SCALE : 1" = 20' HORIZ.
1" = 10' VERT.

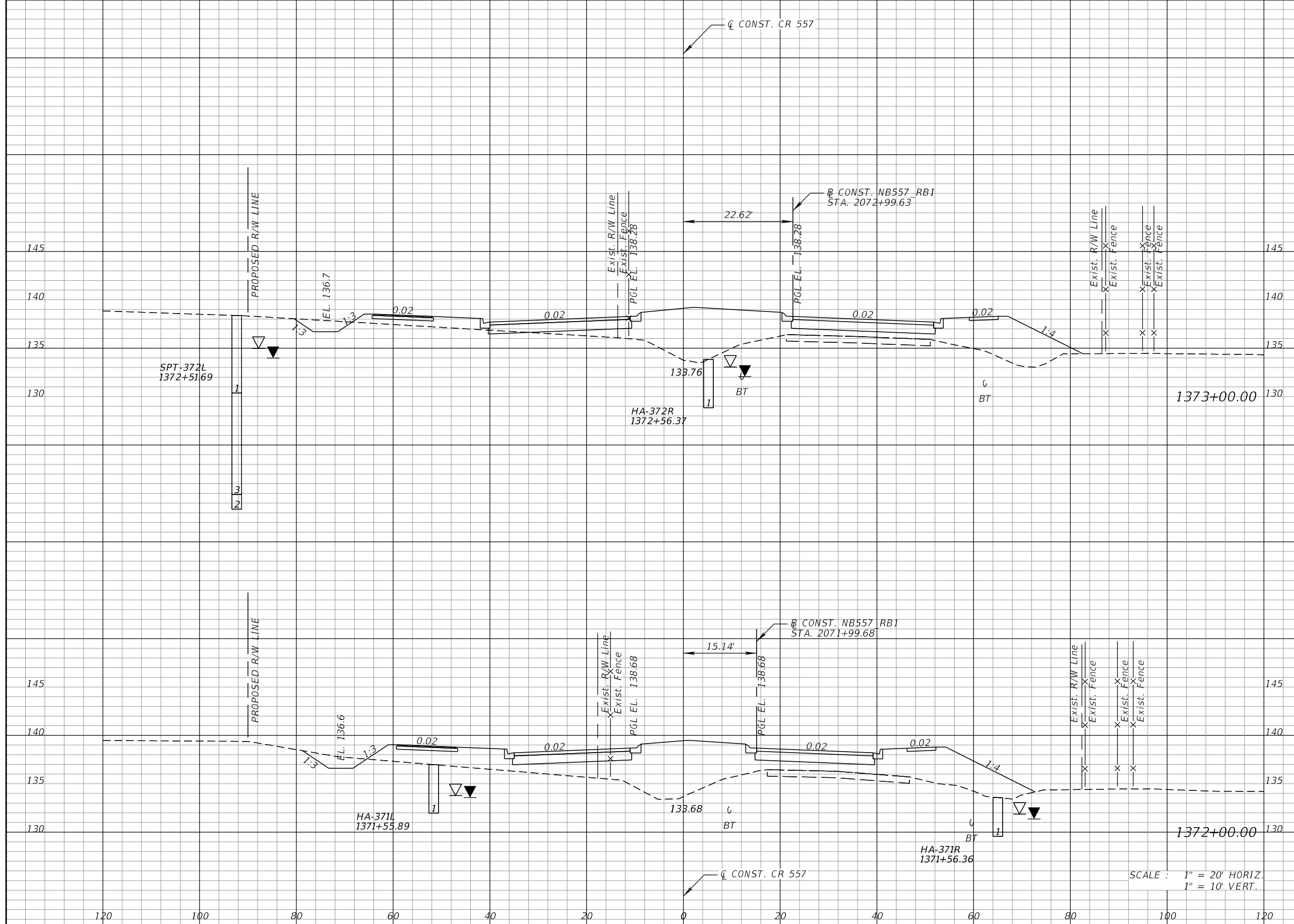
REVISIONS			
DATE	DESCRIPTION	DATE	DESCRIPTION

KEVIN E. KNUDSEN, P.E.
P.E. LICENSE NUMBER 41062
DEWBERRY ENGINEERS INC.
800 NORTH MAGNOLIA AVE., SUITE 1000
ORLANDO, FL 32803

POLK COUNTY ROADS AND DRAINAGE DIVISION		
ROAD NO.	COUNTY	PROJECT NO.
CR 557	POLK	18-73

CROSS SECTIONS
CR 557

SHEET NO.
455



Regular		Exc.		Embankment	
A	V	A	V	A	V
12	42	262	1054		
11	39	309	1275		

SCALE : 1" = 20' HORIZ.
1" = 10' VERT.

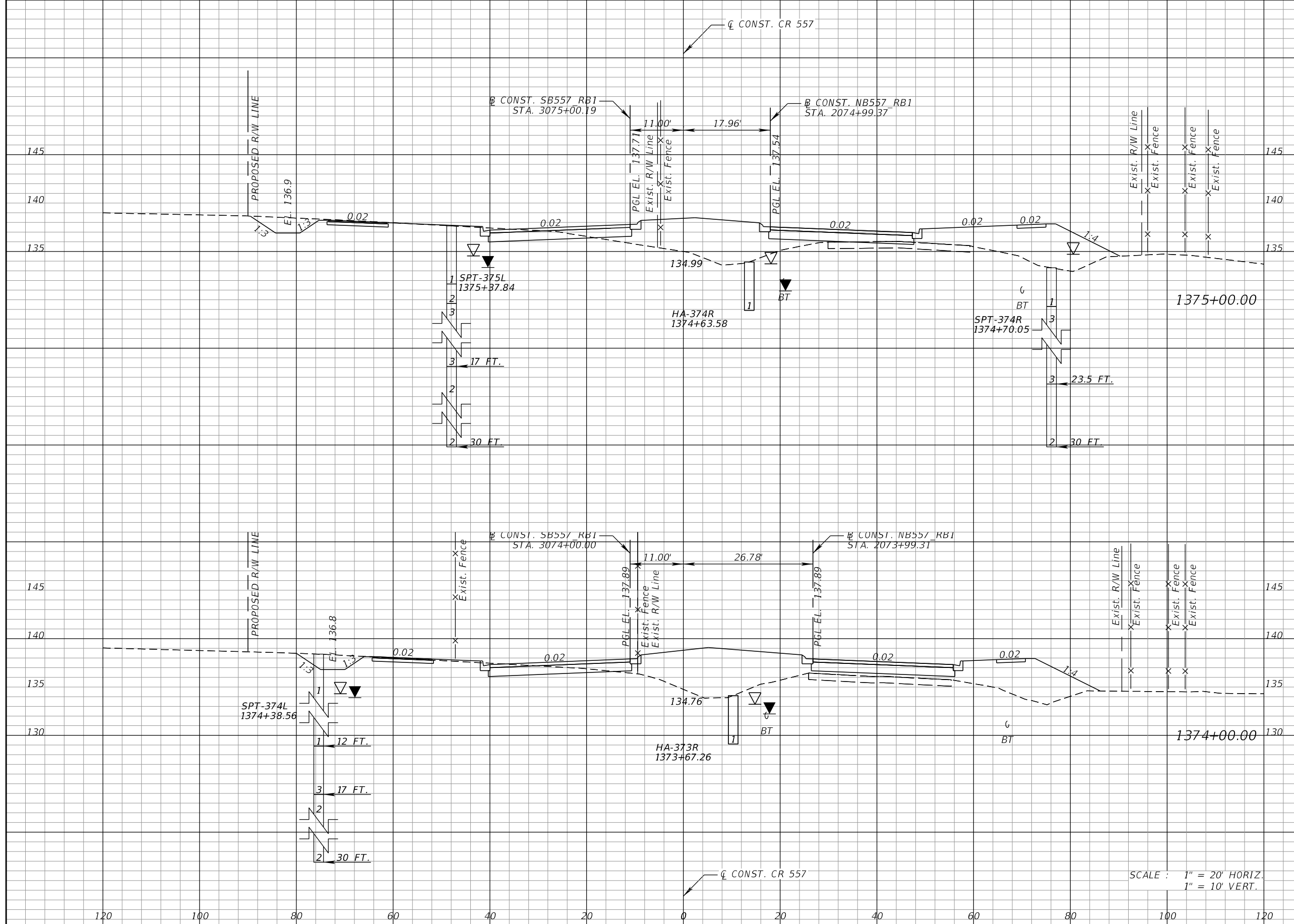
REVISIONS			
DATE	DESCRIPTION	DATE	DESCRIPTION

KEVIN E. KNUDSEN, P.E.
P.E. LICENSE NUMBER 41062
DEWBERRY ENGINEERS INC.
800 NORTH MAGNOLIA AVE., SUITE 1000
ORLANDO, FL 32803

POLK COUNTY ROADS AND DRAINAGE DIVISION		
ROAD NO.	COUNTY	PROJECT NO.
CR 557	POLK	18-73

CROSS SECTIONS
CR 557

SHEET NO.
456



Regular		Exc.		Embankment	
A	V	A	V	A	V
45	157	218	801		
41	96	216	882		

SCALE : 1" = 20' HORIZ.
1" = 10' VERT.

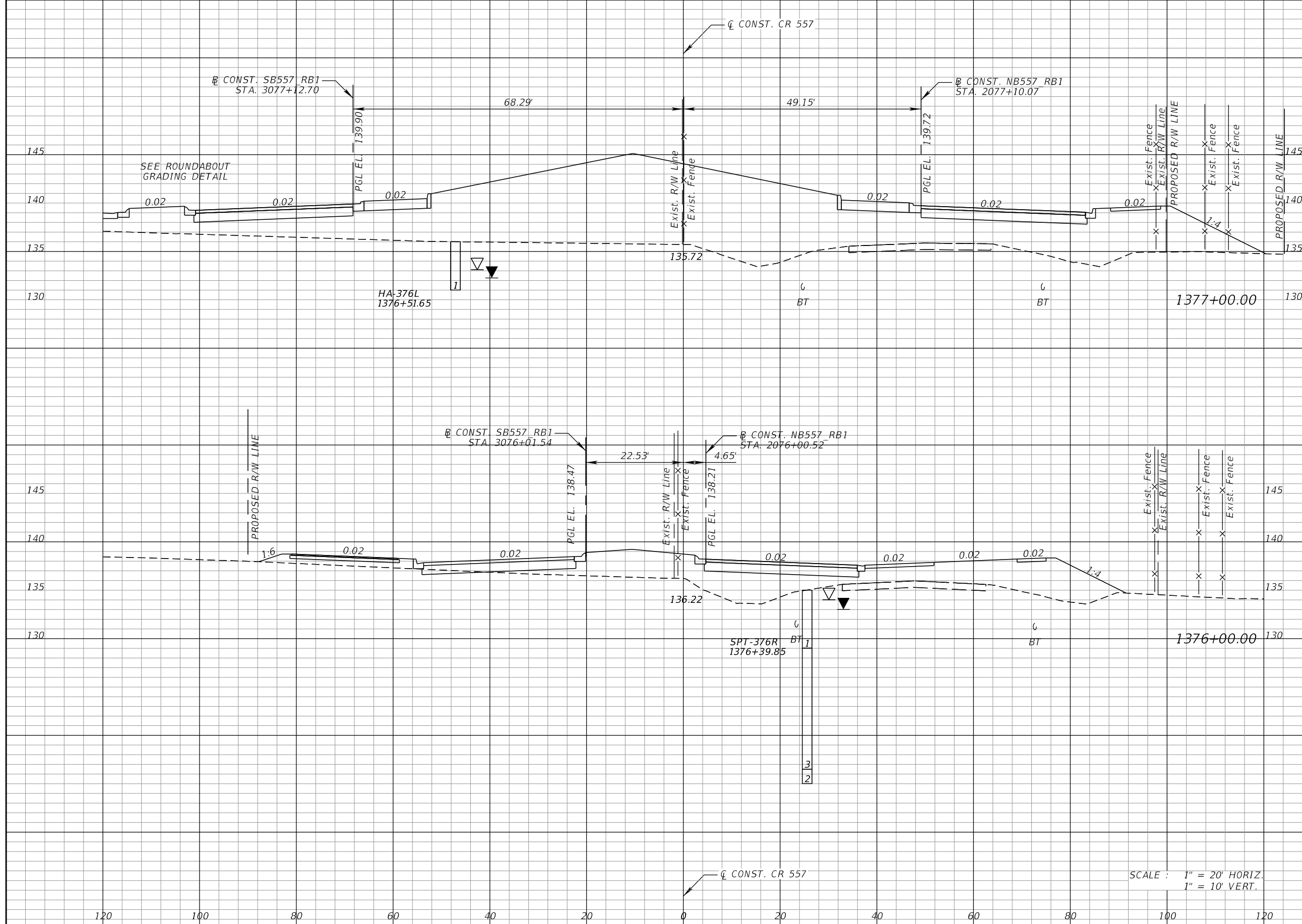
REVISIONS			
DATE	DESCRIPTION	DATE	DESCRIPTION

KEVIN E. KNUDSEN, P.E.
P.E. LICENSE NUMBER 41062
DEWBERRY ENGINEERS INC.
800 NORTH MAGNOLIA AVE., SUITE 1000
ORLANDO, FL 32803

POLK COUNTY ROADS AND DRAINAGE DIVISION		
ROAD NO.	COUNTY	PROJECT NO.
CR 557	POLK	18-73

CROSS SECTIONS
CR 557

SHEET NO.
457



Regular		Exc.		Embankment	
A	V	A	V	A	V
0	7	1092	2552		
4	89	290	937		

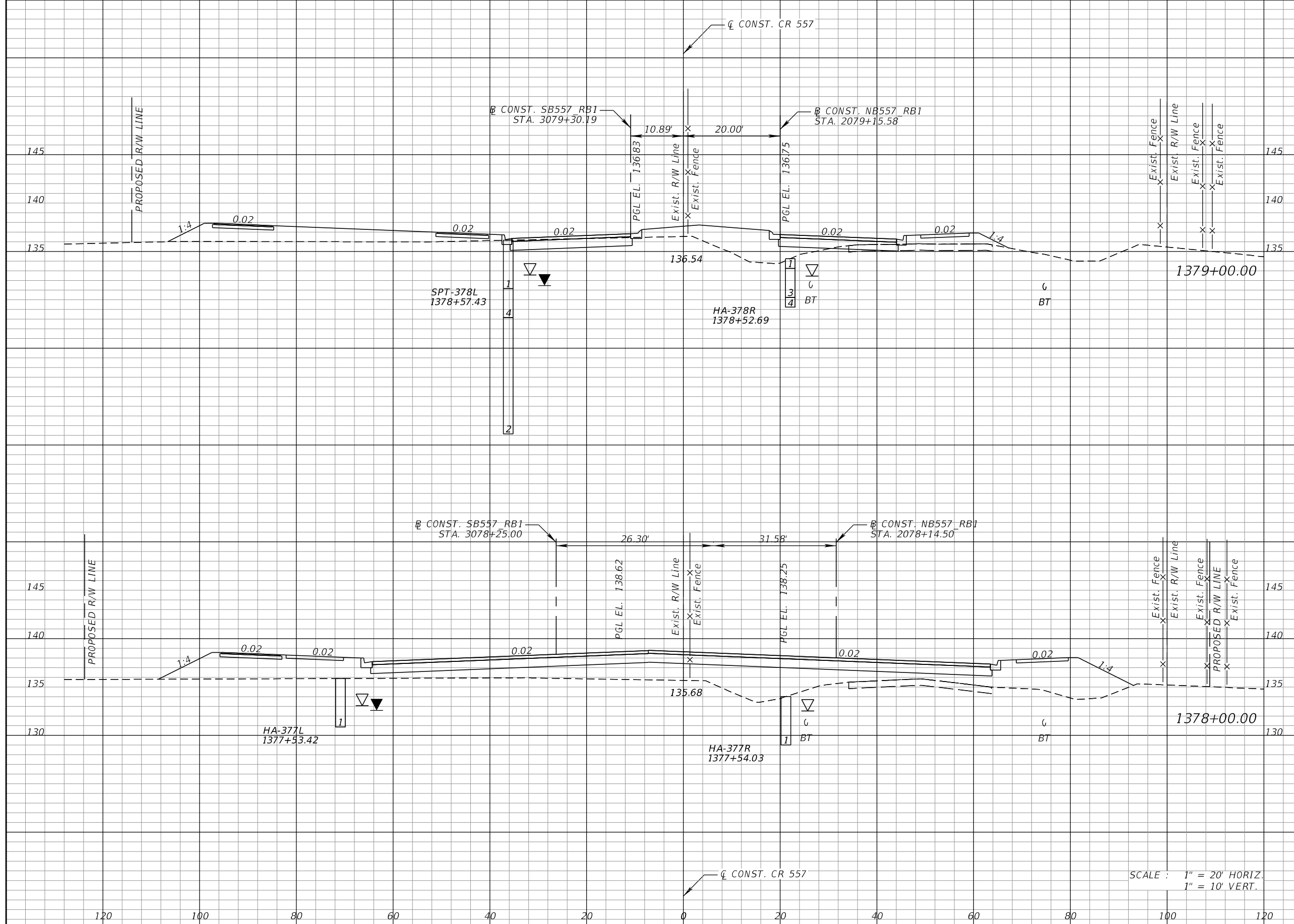
REVISIONS			
DATE	DESCRIPTION	DATE	DESCRIPTION

KEVIN E. KNUDSEN, P.E.
P.E. LICENSE NUMBER 41062
DEWBERRY ENGINEERS INC.
800 NORTH MAGNOLIA AVE., SUITE 1000
ORLANDO, FL 32803

POLK COUNTY ROADS AND DRAINAGE DIVISION		
ROAD NO.	COUNTY	PROJECT NO.
CR 557	POLK	18-73

CROSS SECTIONS
CR 557

SHEET NO.
458



Regular		Exc.		Embankment	
A	V	A	V	A	V
31	58	156	933	0	348
				2666	

SCALE : 1" = 20' HORIZ.
1" = 10' VERT.

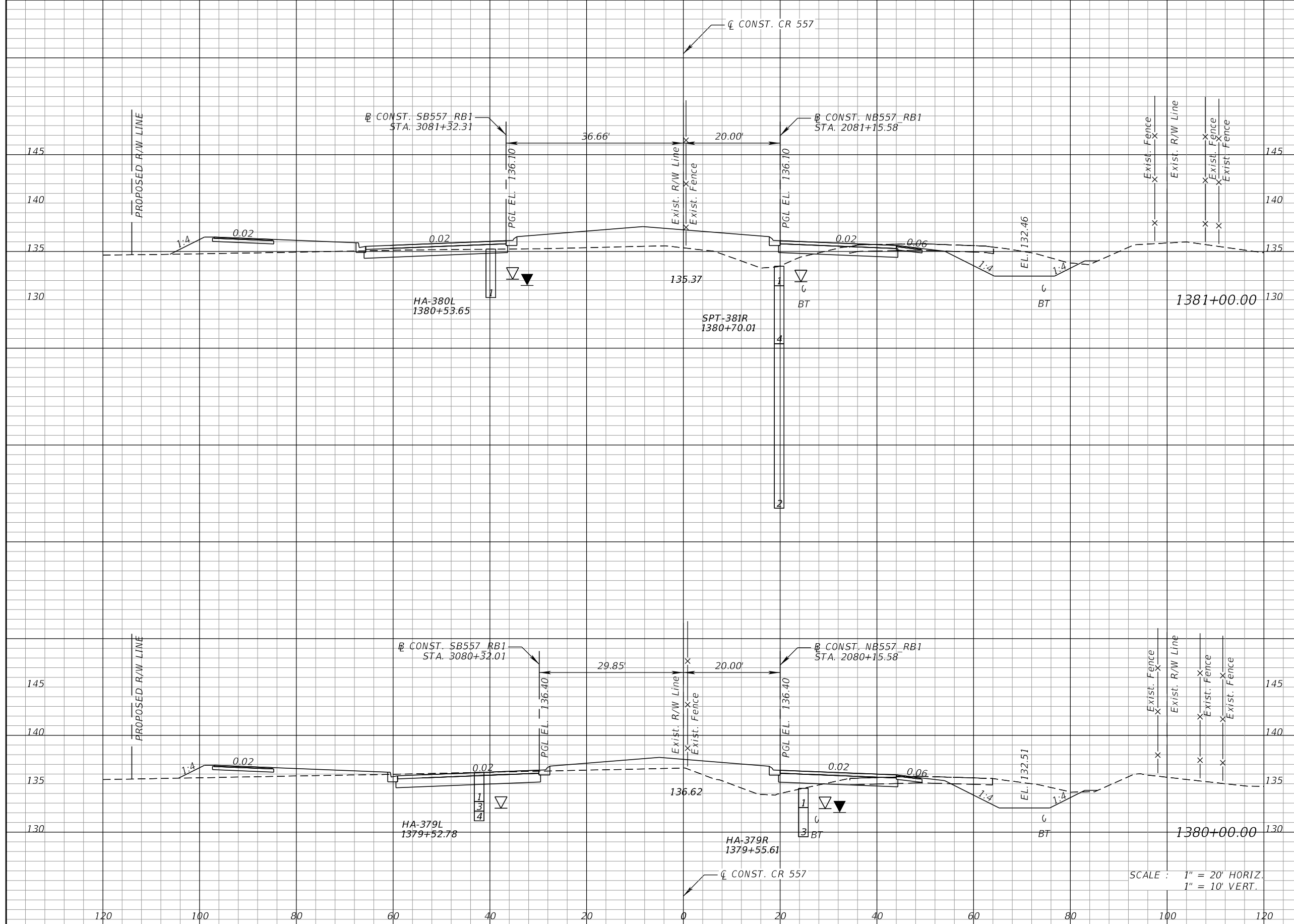
REVISIONS			
DATE	DESCRIPTION	DATE	DESCRIPTION

KEVIN E. KNUDSEN, P.E.
P.E. LICENSE NUMBER 41062
DEWBERRY ENGINEERS INC.
800 NORTH MAGNOLIA AVE., SUITE 1000
ORLANDO, FL 32803

POLK COUNTY ROADS AND DRAINAGE DIVISION		
ROAD NO.	COUNTY	PROJECT NO.
CR 557	POLK	18-73

CROSS SECTIONS
CR 557

SHEET NO.
459



Station	Regular		Exc.		Embankment	
	A	V	A	V	A	V
1381+00.00	94		371		154	464
1380+00.00	106		255		97	467

SCALE : 1" = 20' HORIZ.
1" = 10' VERT.

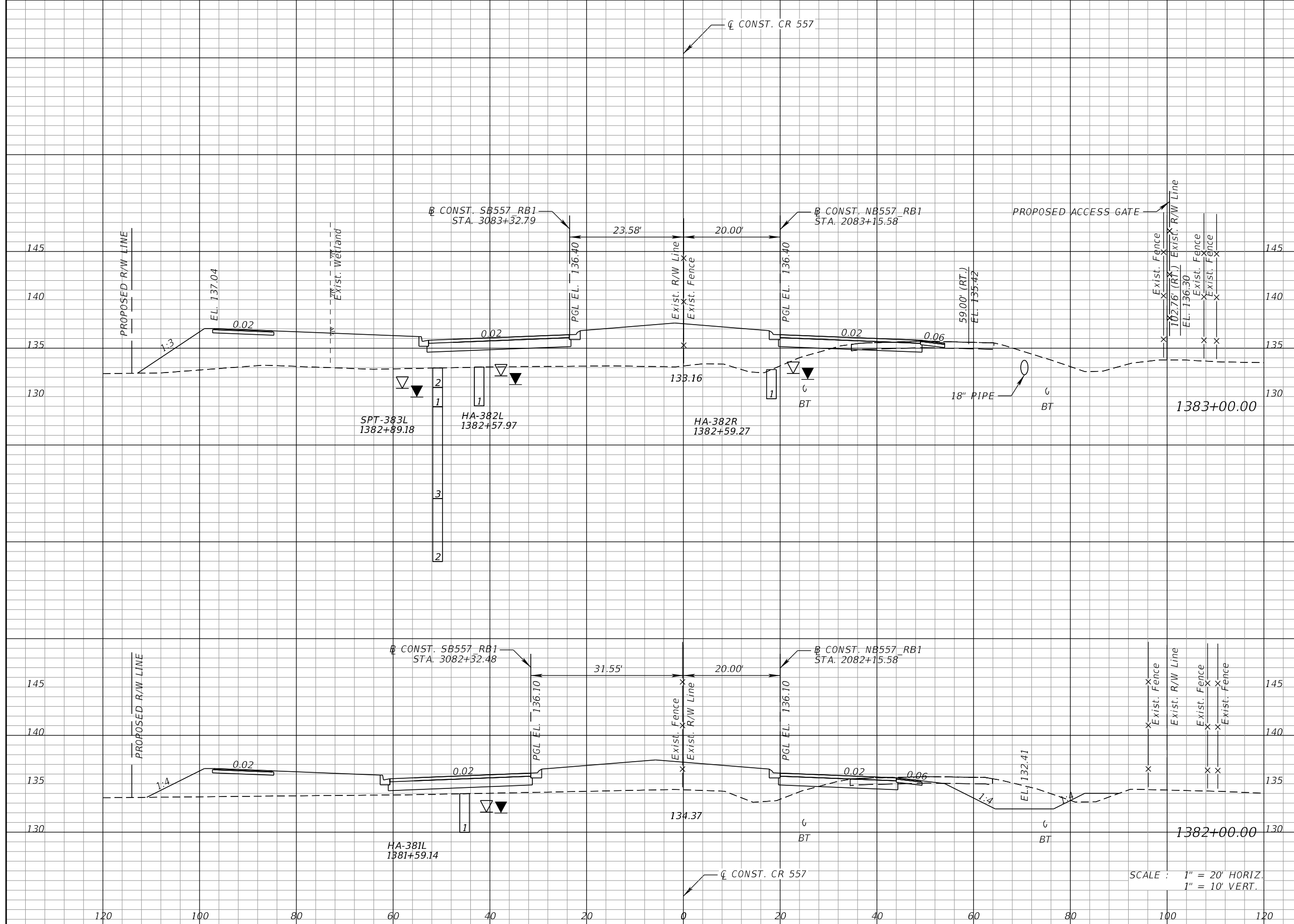
REVISIONS			
DATE	DESCRIPTION	DATE	DESCRIPTION

KEVIN E. KNUDSEN, P.E.
P.E. LICENSE NUMBER 41062
DEWBERRY ENGINEERS INC.
800 NORTH MAGNOLIA AVE., SUITE 1000
ORLANDO, FL 32803

POLK COUNTY ROADS AND DRAINAGE DIVISION		
ROAD NO.	COUNTY	PROJECT NO.
CR 557	POLK	18-73

CROSS SECTIONS
CR 557

SHEET NO.
460



Regular		Exc.		Embankment	
A	V	A	V	A	V
24	176	488	1415	72	307
		276	797		

REVISIONS			
DATE	DESCRIPTION	DATE	DESCRIPTION

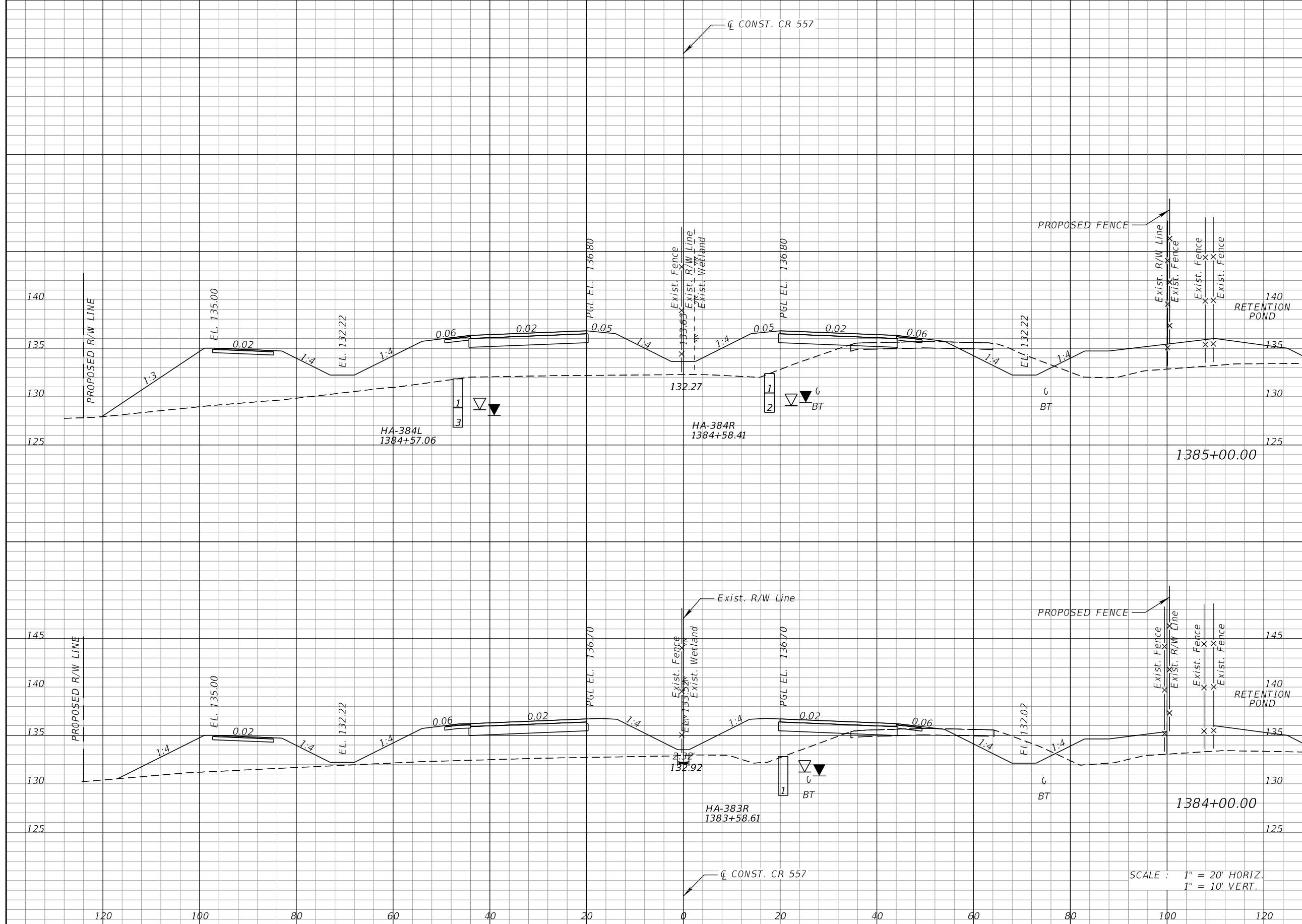
KEVIN E. KNUDSEN, P.E.
 P.E. LICENSE NUMBER 41062
 DEWBERRY ENGINEERS INC.
 800 NORTH MAGNOLIA AVE., SUITE 1000
 ORLANDO, FL 32803

POLK COUNTY ROADS AND DRAINAGE DIVISION		
ROAD NO.	COUNTY	PROJECT NO.
CR 557	POLK	18-73

CROSS SECTIONS
CR 557

SHEET NO.
461

Regular		Exc.		Embankment	
A	V	A	V	A	V



39	152	551	1769
44	124	405	1652

SCALE : 1" = 20' HORIZ.
1" = 10' VERT.

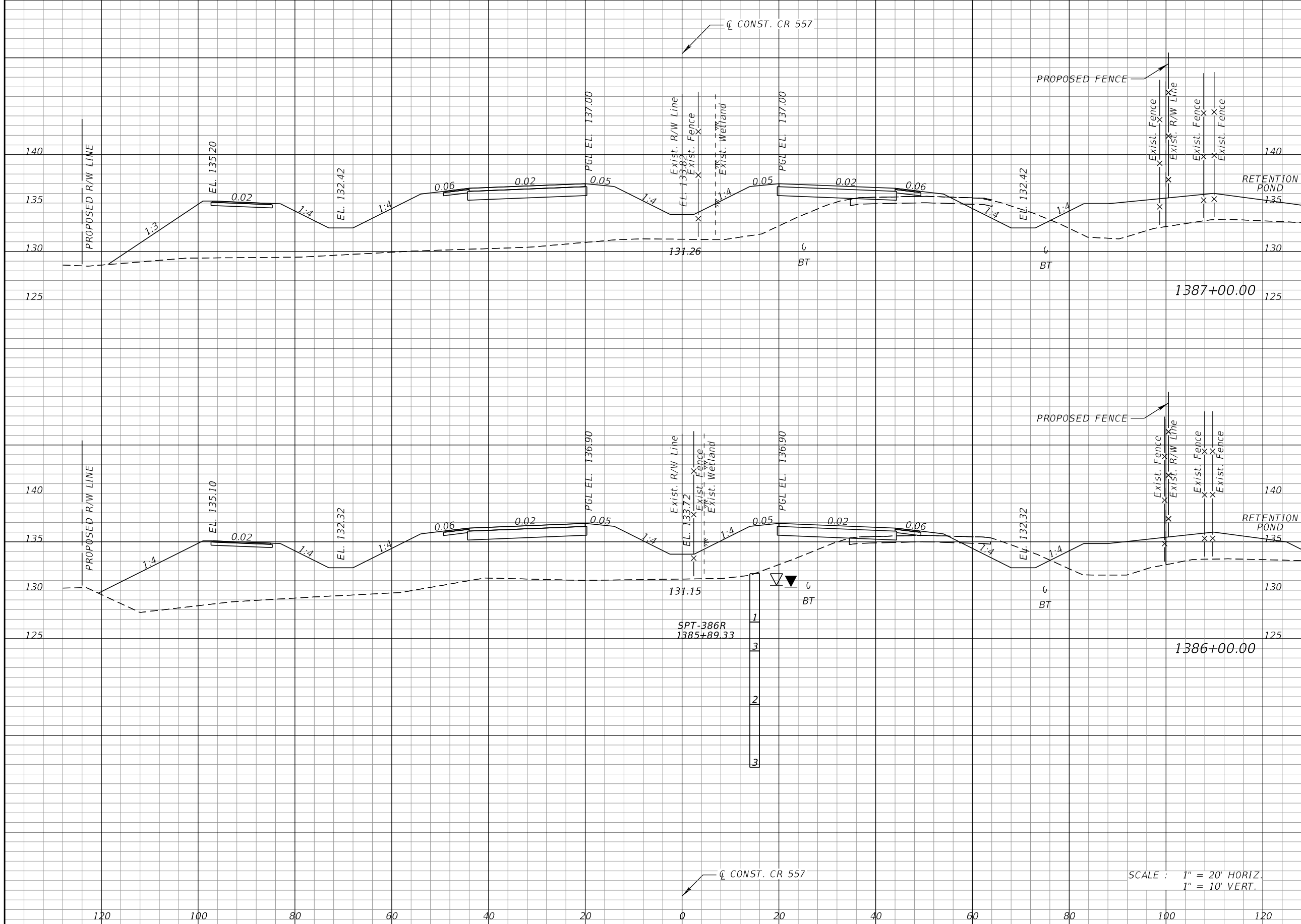
REVISIONS			
DATE	DESCRIPTION	DATE	DESCRIPTION

KEVIN E. KNUDSEN, P.E.
P.E. LICENSE NUMBER 41062
DEWBERRY ENGINEERS INC.
800 NORTH MAGNOLIA AVE., SUITE 1000
ORLANDO, FL 32803

POLK COUNTY ROADS AND DRAINAGE DIVISION		
ROAD NO.	COUNTY	PROJECT NO.
CR 557	POLK	18-73

CROSS SECTIONS
CR 557

SHEET NO.
462



Regular		Exc.		Embankment	
A	V	A	V	A	V
31	117	698	2609		
33	132	711	2336		

SCALE : 1" = 20' HORIZ.
1" = 10' VERT.

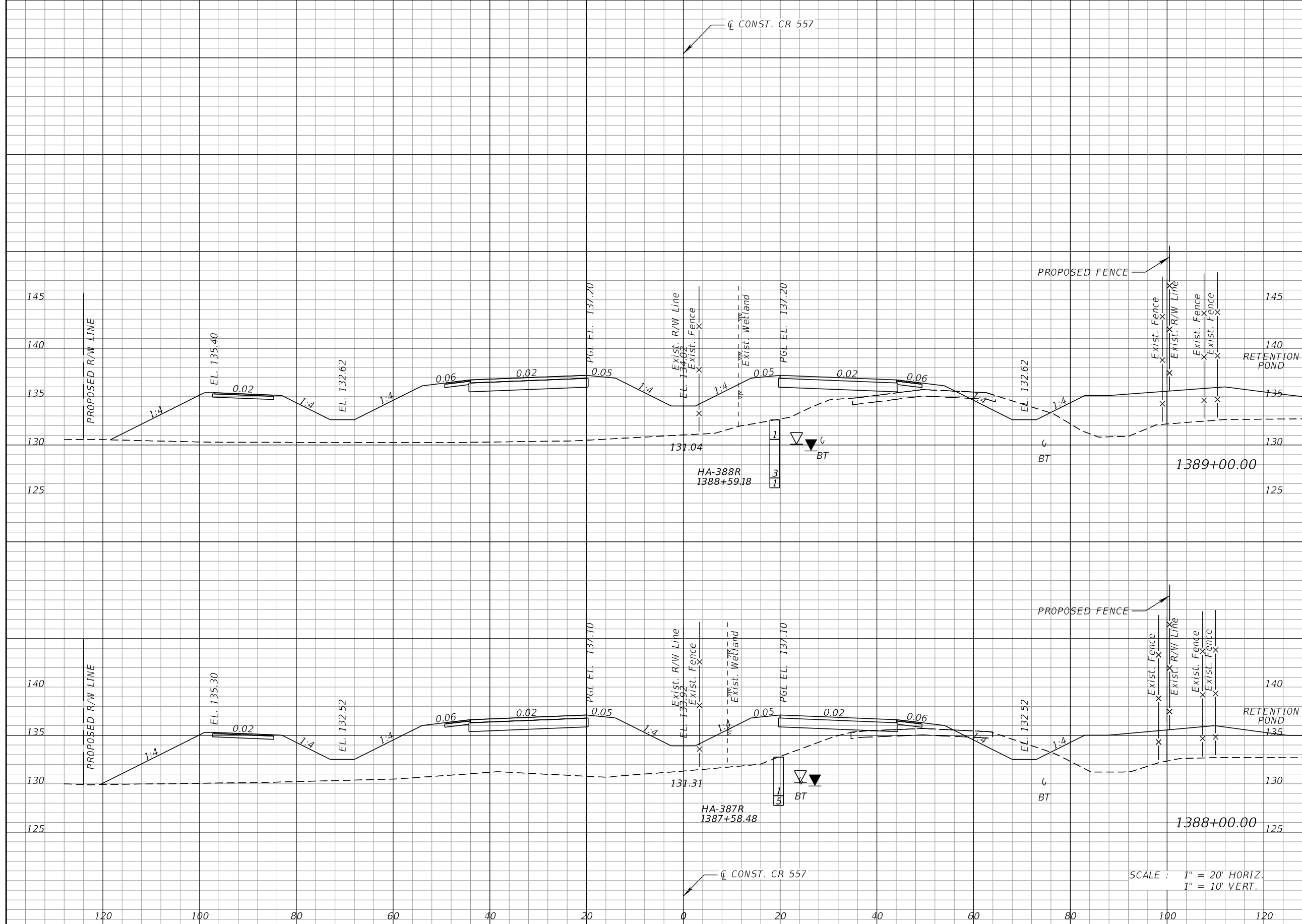
REVISIONS			
DATE	DESCRIPTION	DATE	DESCRIPTION

KEVIN E. KNUDSEN, P.E.
P.E. LICENSE NUMBER 41062
DEWBERRY ENGINEERS INC.
800 NORTH MAGNOLIA AVE., SUITE 1000
ORLANDO, FL 32803

POLK COUNTY ROADS AND DRAINAGE DIVISION		
ROAD NO.	COUNTY	PROJECT NO.
CR 557	POLK	18-73

CROSS SECTIONS
CR 557

SHEET NO.
463



Regular		Exc.		Embankment			
A	V	A	V	A	V		
23	91	716	2560	26	104	666	2526

SCALE : 1" = 20' HORIZ.
1" = 10' VERT.

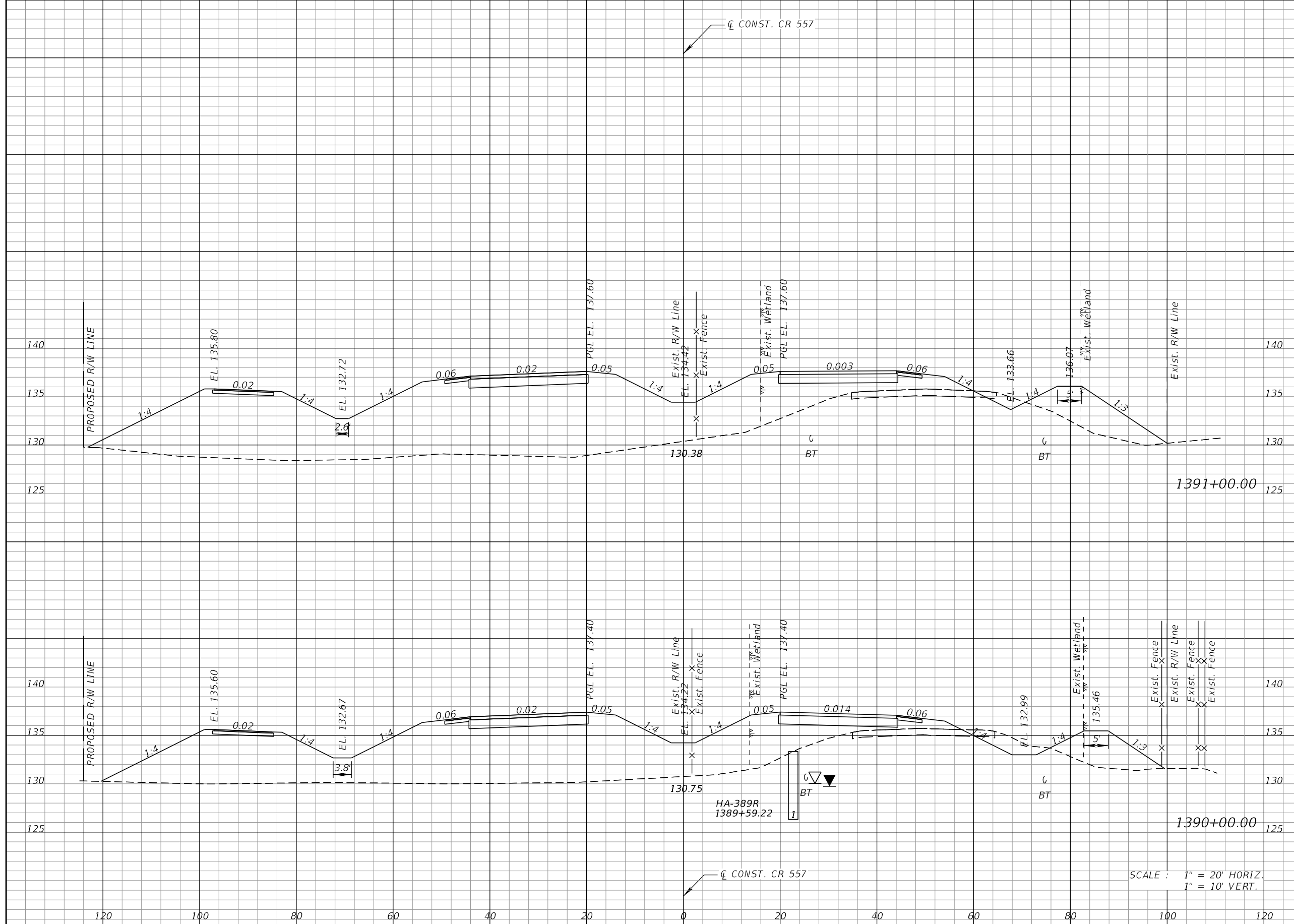
REVISIONS			
DATE	DESCRIPTION	DATE	DESCRIPTION

KEVIN E. KNUDSEN, P.E.
P.E. LICENSE NUMBER 41062
DEWBERRY ENGINEERS INC.
800 NORTH MAGNOLIA AVE., SUITE 1000
ORLANDO, FL 32803

POLK COUNTY ROADS AND DRAINAGE DIVISION		
ROAD NO.	COUNTY	PROJECT NO.
CR 557	POLK	18-73

CROSS SECTIONS
CR 557

SHEET NO.
464



Regular		Exc.		Embankment	
A	V	A	V	A	V
8	49	967	3194		
19	77	758	2730		

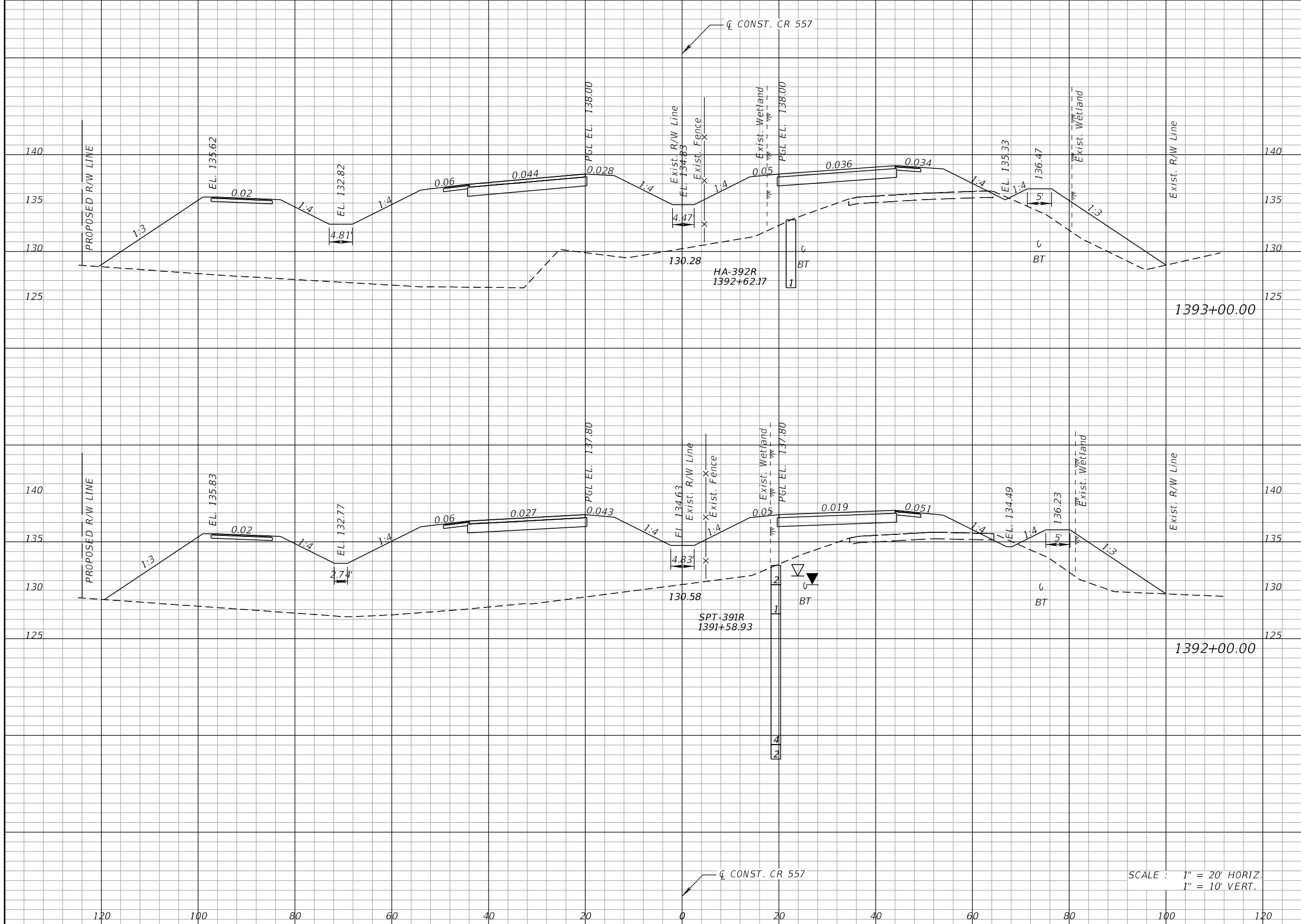
REVISIONS			
DATE	DESCRIPTION	DATE	DESCRIPTION

KEVIN E. KNUDSEN, P.E.
 P.E. LICENSE NUMBER 41062
 DEWBERRY ENGINEERS INC.
 800 NORTH MAGNOLIA AVE., SUITE 1000
 ORLANDO, FL 32803

POLK COUNTY ROADS AND DRAINAGE DIVISION		
ROAD NO.	COUNTY	PROJECT NO.
CR 557	POLK	18-73

CROSS SECTIONS
CR 557

SHEET NO.
 465



Station	Regular		Exc.		Embankment	
	A	V	A	V	A	V
1393+00.00	1	9	1139	4048		
1392+00.00	4	22	1047	3729		

SCALE : 1" = 20' HORIZ.
1" = 10' VERT.

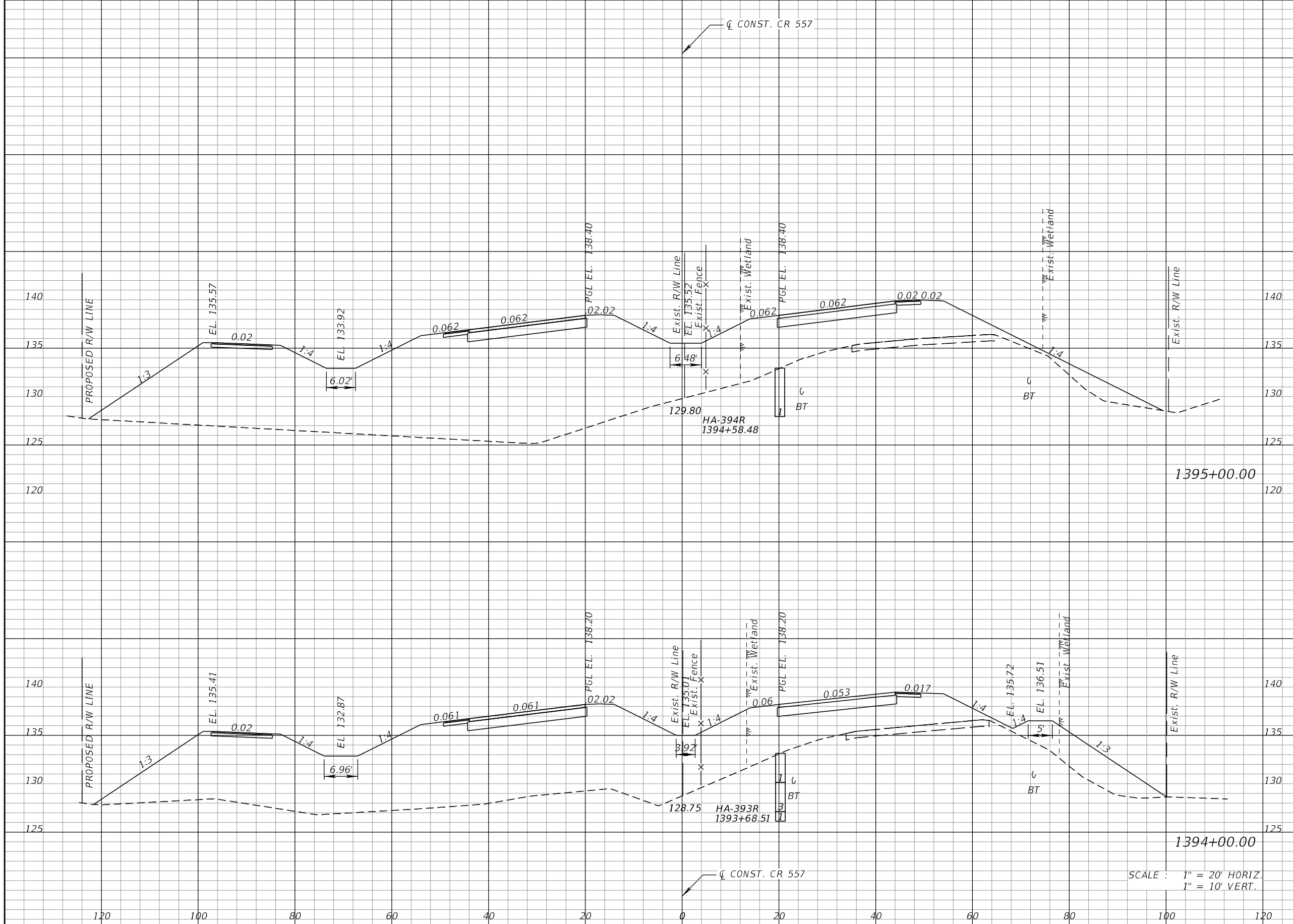
REVISIONS			
DATE	DESCRIPTION	DATE	DESCRIPTION

KEVIN E. KNUDSEN, P.E.
P.E. LICENSE NUMBER 41062
DEWBERRY ENGINEERS INC.
800 NORTH MAGNOLIA AVE., SUITE 1000
ORLANDO, FL 32803

POLK COUNTY ROADS AND DRAINAGE DIVISION		
ROAD NO.	COUNTY	PROJECT NO.
CR 557	POLK	18-73

CROSS SECTIONS
CR 557

SHEET NO.
466



Regular		Exc.		Embankment	
A	V	A	V	A	V
0	0	1295	0	4454	0
0	2	1137	2	4196	0

REVISIONS			
DATE	DESCRIPTION	DATE	DESCRIPTION

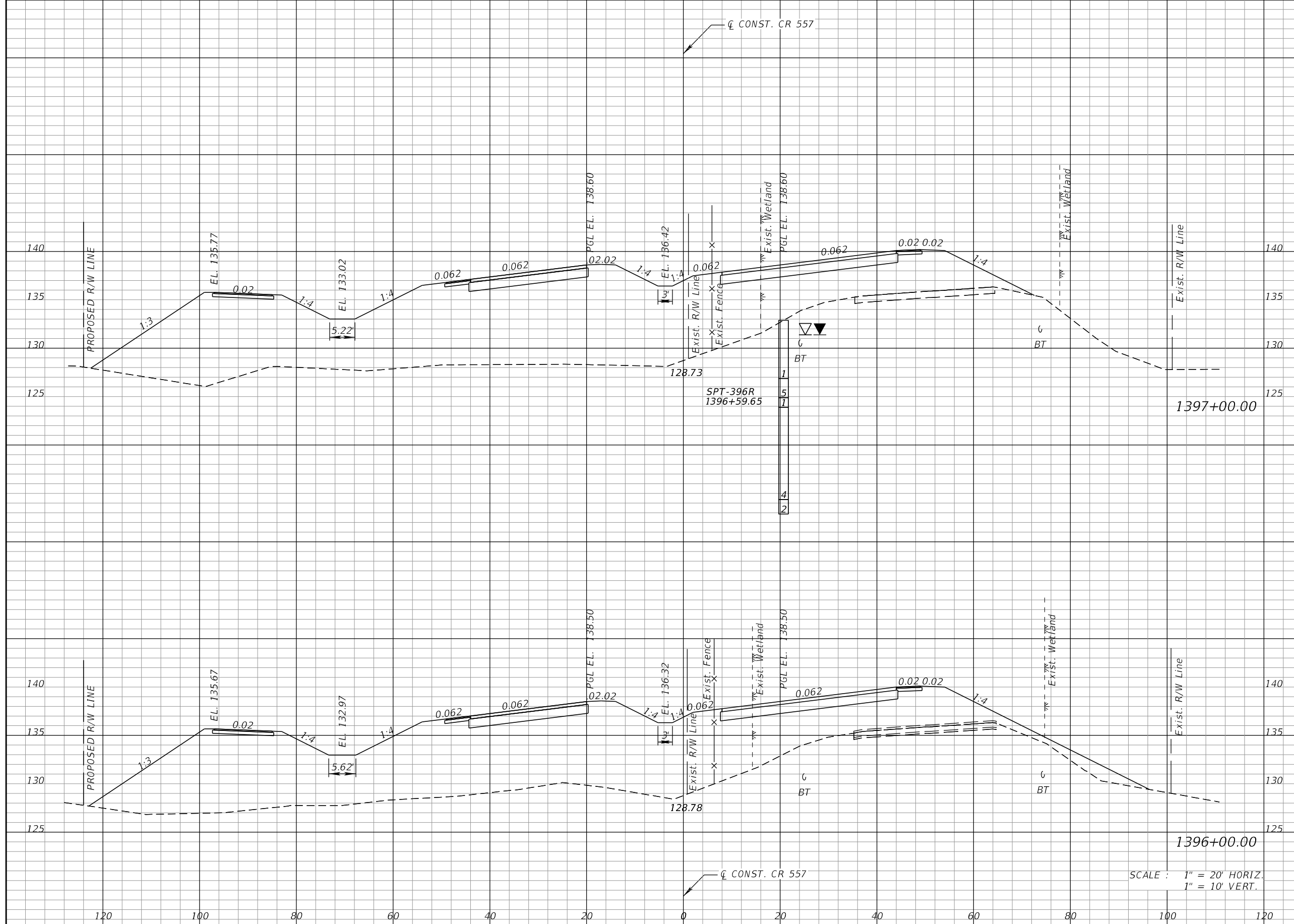
KEVIN E. KNUDSEN, P.E.
 P.E. LICENSE NUMBER 41062
 DEWBERRY ENGINEERS INC.
 800 NORTH MAGNOLIA AVE., SUITE 1000
 ORLANDO, FL 32803

POLK COUNTY ROADS AND DRAINAGE DIVISION		
ROAD NO.	COUNTY	PROJECT NO.
CR 557	POLK	18-73

CROSS SECTIONS
CR 557

SHEET NO.
 467

SCALE : 1" = 20' HORIZ.
 1" = 10' VERT.



Regular		Exc.		Embankment	
A	V	A	V	A	V
0	0	0	0	1184	4236
0	0	0	0	1130	4438

REVISIONS			
DATE	DESCRIPTION	DATE	DESCRIPTION

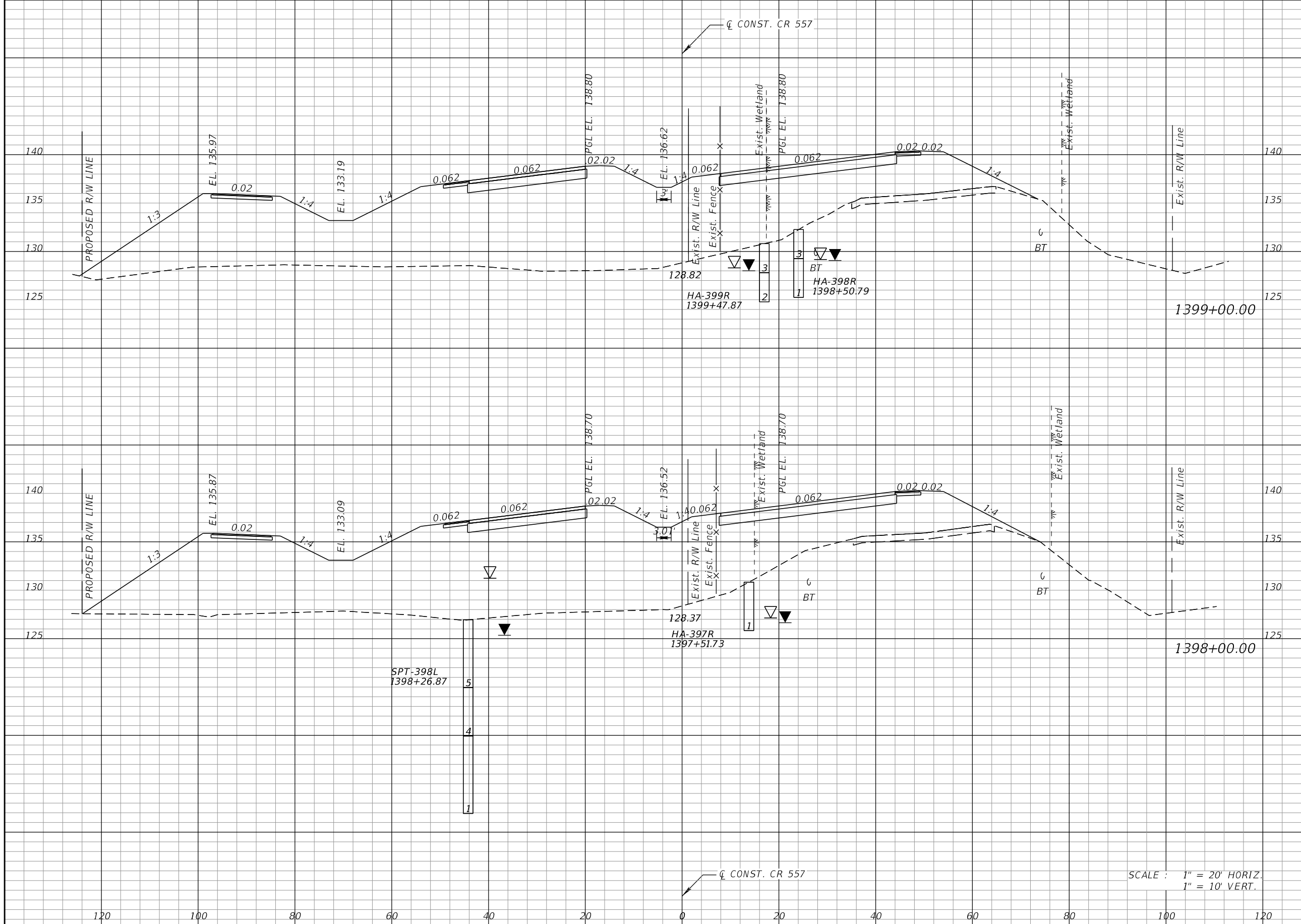
KEVIN E. KNUDSEN, P.E.
 P.E. LICENSE NUMBER 41062
 DEWBERRY ENGINEERS INC.
 800 NORTH MAGNOLIA AVE., SUITE 1000
 ORLANDO, FL 32803

POLK COUNTY ROADS AND DRAINAGE DIVISION		
ROAD NO.	COUNTY	PROJECT NO.
CR 557	POLK	18-73

CROSS SECTIONS
CR 557

SHEET NO.
 468

SCALE : 1" = 20' HORIZ.
 1" = 10' VERT.



Regular		Exc.		Embankment	
A	V	A	V	A	V
0	0	1192	0	4442	0
0	0	1235	0	4425	0

SCALE : 1" = 20' HORIZ.
1" = 10' VERT.

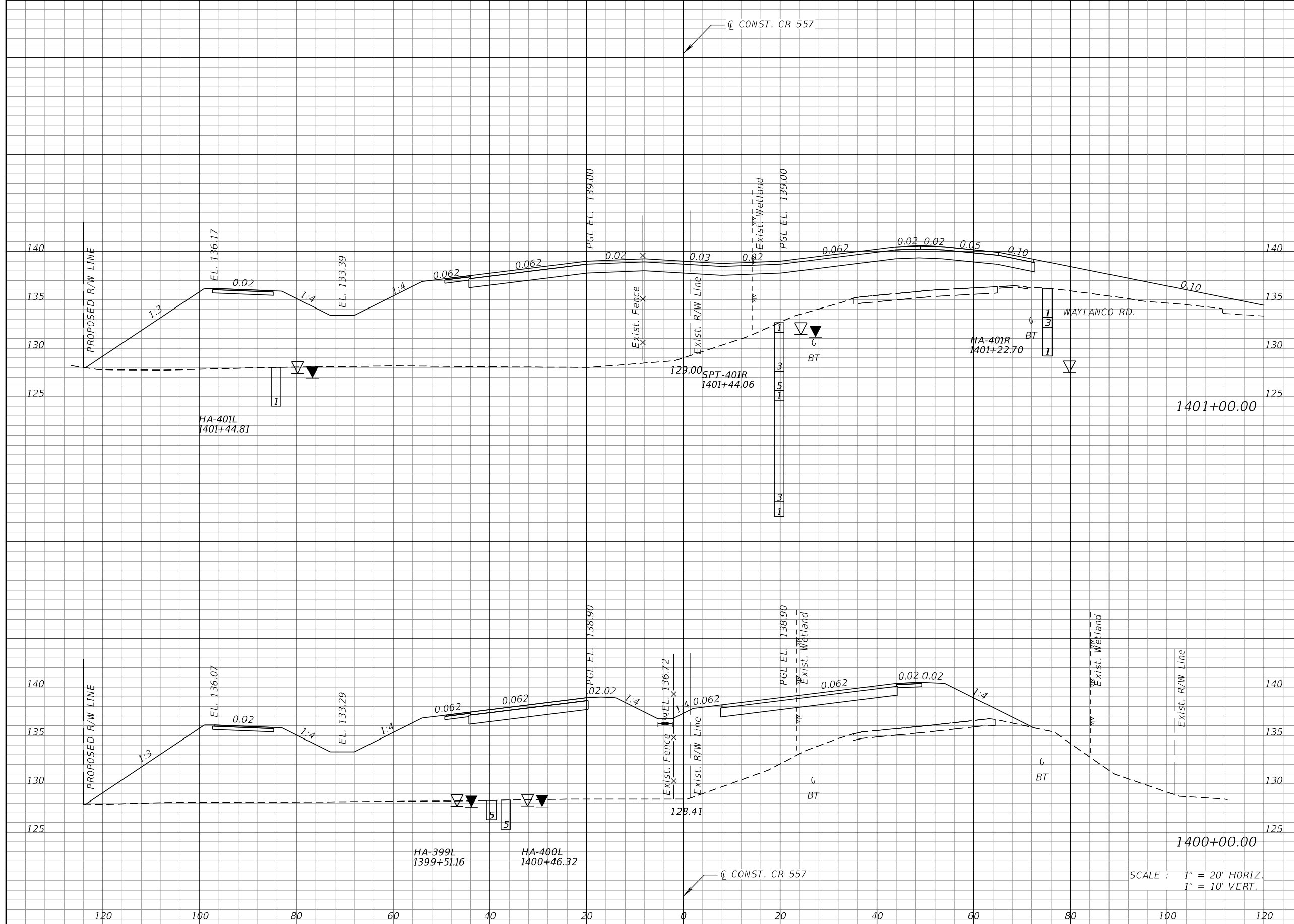
REVISIONS			
DATE	DESCRIPTION	DATE	DESCRIPTION

KEVIN E. KNUDSEN, P.E.
P.E. LICENSE NUMBER 41062
DEWBERRY ENGINEERS INC.
800 NORTH MAGNOLIA AVE., SUITE 1000
ORLANDO, FL 32803

POLK COUNTY ROADS AND DRAINAGE DIVISION		
ROAD NO.	COUNTY	PROJECT NO.
CR 557	POLK	18-73

CROSS SECTIONS
CR 557

SHEET NO.
469



Regular		Exc.		Embankment	
A	V	A	V	A	V
0	0	0	0	1328	4642
0	0	0	0	1203	4287

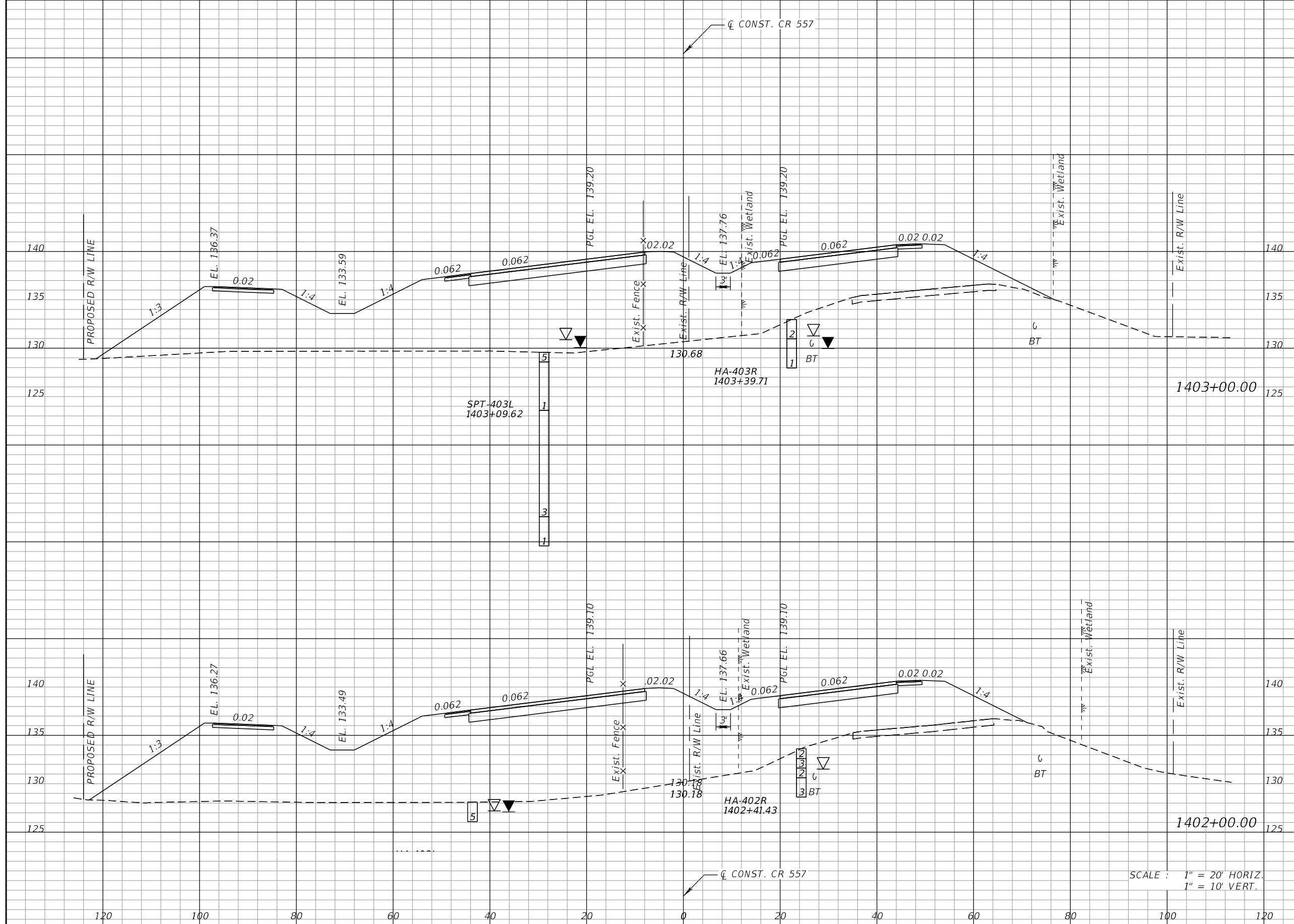
REVISIONS			
DATE	DESCRIPTION	DATE	DESCRIPTION

KEVIN E. KNUDSEN, P.E.
P.E. LICENSE NUMBER 41062
DEWBERRY ENGINEERS INC.
800 NORTH MAGNOLIA AVE., SUITE 1000
ORLANDO, FL 32803

POLK COUNTY ROADS AND DRAINAGE DIVISION		
ROAD NO.	COUNTY	PROJECT NO.
CR 557	POLK	18-73

CROSS SECTIONS
CR 557

SHEET NO.
470



Regular		Exc.		Embankment	
A	V	A	V	A	V
0	0	1087	0	4238	0
0	0	1225	0	4683	0

SCALE : 1" = 20' HORIZ.
1" = 10' VERT.

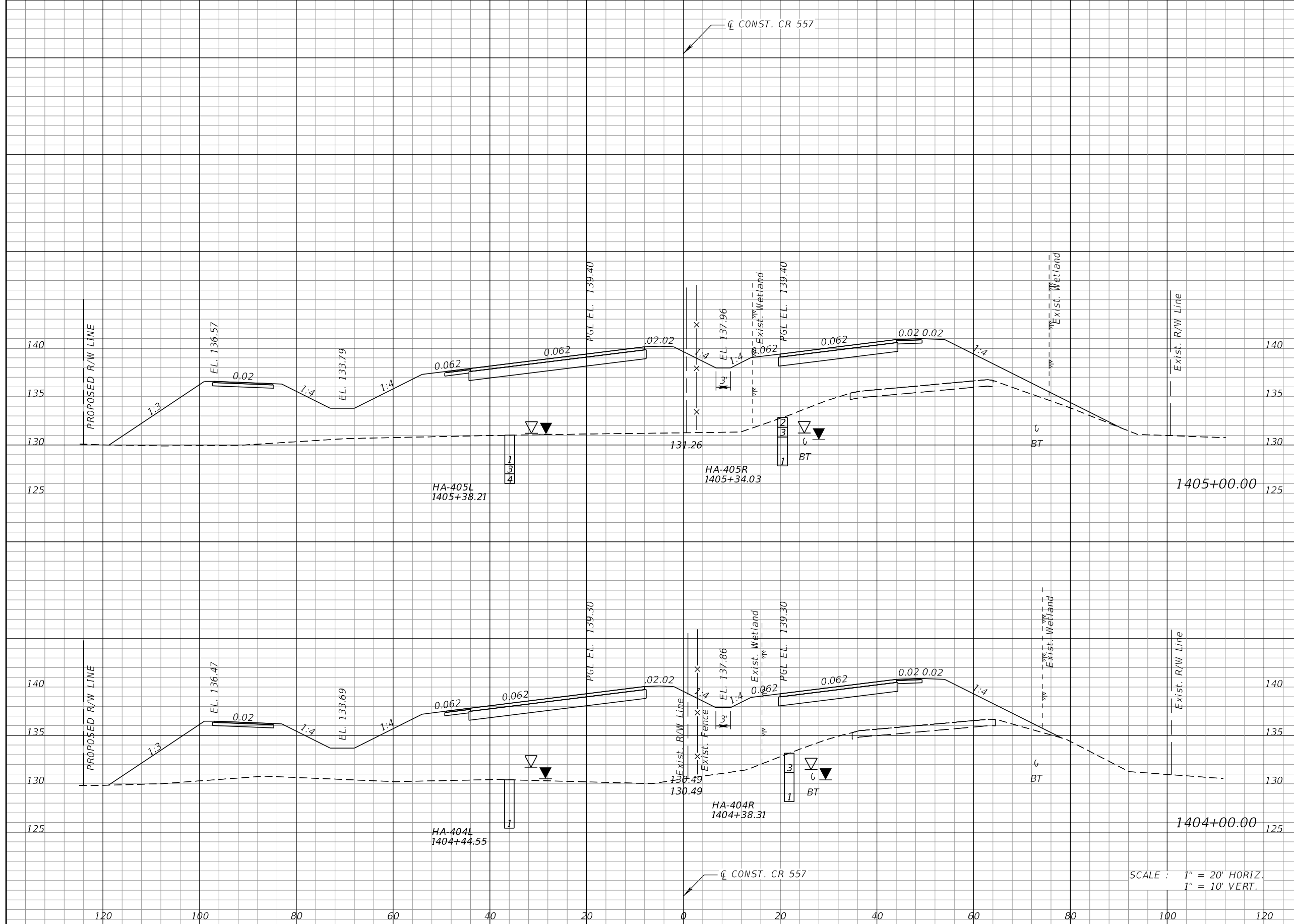
REVISIONS			
DATE	DESCRIPTION	DATE	DESCRIPTION

KEVIN E. KNUDSEN, P.E.
P.E. LICENSE NUMBER 41062
DEWBERRY ENGINEERS INC.
800 NORTH MAGNOLIA AVE., SUITE 1000
ORLANDO, FL 32803

POLK COUNTY ROADS AND DRAINAGE DIVISION		
ROAD NO.	COUNTY	PROJECT NO.
CR 557	POLK	18-73

CROSS SECTIONS
CR 557

SHEET NO.
471



Regular		Exc.		Embankment	
A	V	A	V	A	V
0	0	0	0	1009	3734
0	0	0	0	1025	3875

SCALE : 1" = 20' HORIZ.
1" = 10' VERT.

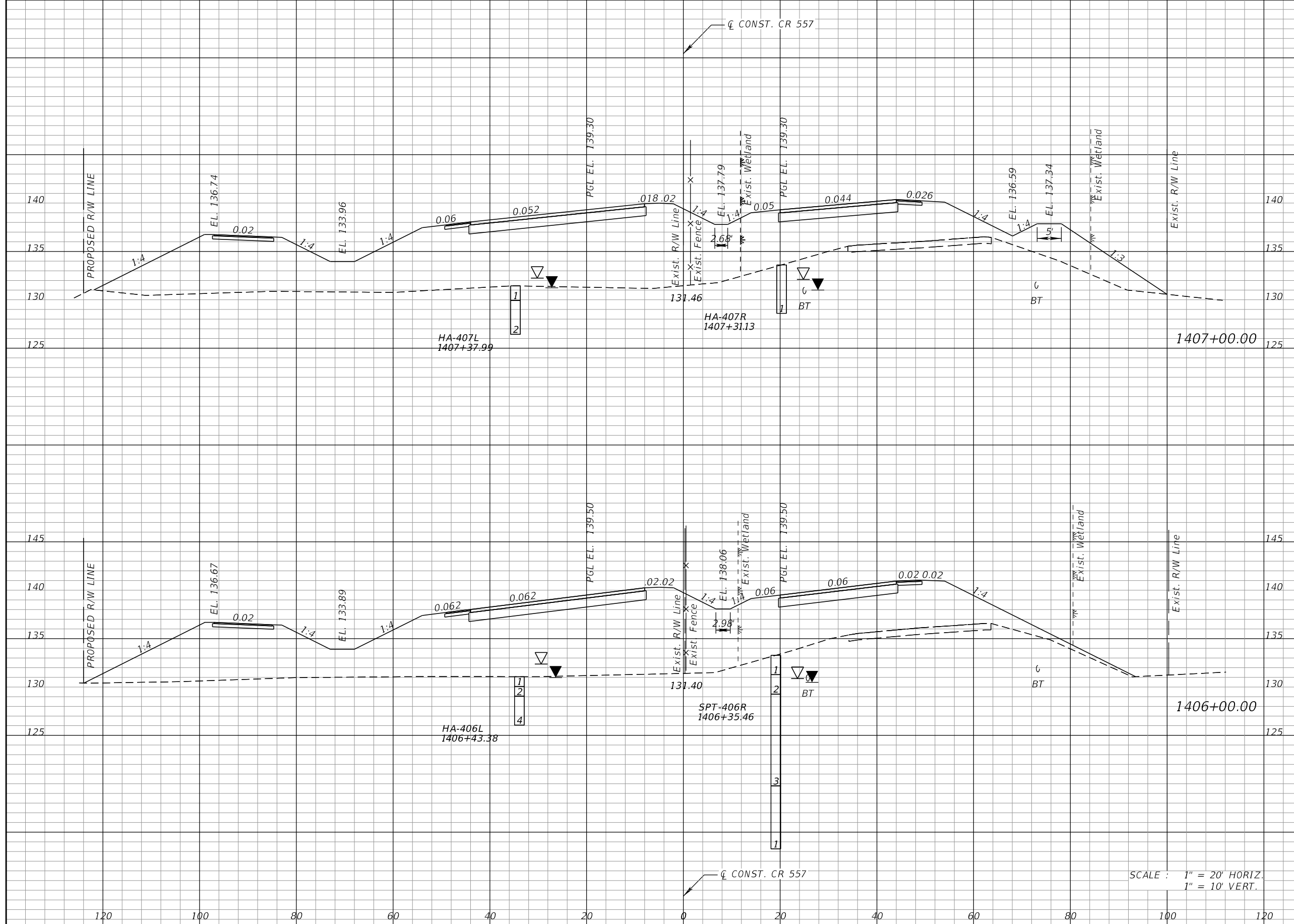
REVISIONS			
DATE	DESCRIPTION	DATE	DESCRIPTION

KEVIN E. KNUDSEN, P.E.
P.E. LICENSE NUMBER 41062
DEWBERRY ENGINEERS INC.
800 NORTH MAGNOLIA AVE., SUITE 1000
ORLANDO, FL 32803

POLK COUNTY ROADS AND DRAINAGE DIVISION		
ROAD NO.	COUNTY	PROJECT NO.
CR 557	POLK	18-73

CROSS SECTIONS
CR 557

SHEET NO.
472



Regular		Exc.		Embankment	
A	V	A	V	A	V
0	0	0	0	1012	3685
0	0	0	0	992	3674

SCALE : 1" = 20' HORIZ.
1" = 10' VERT.

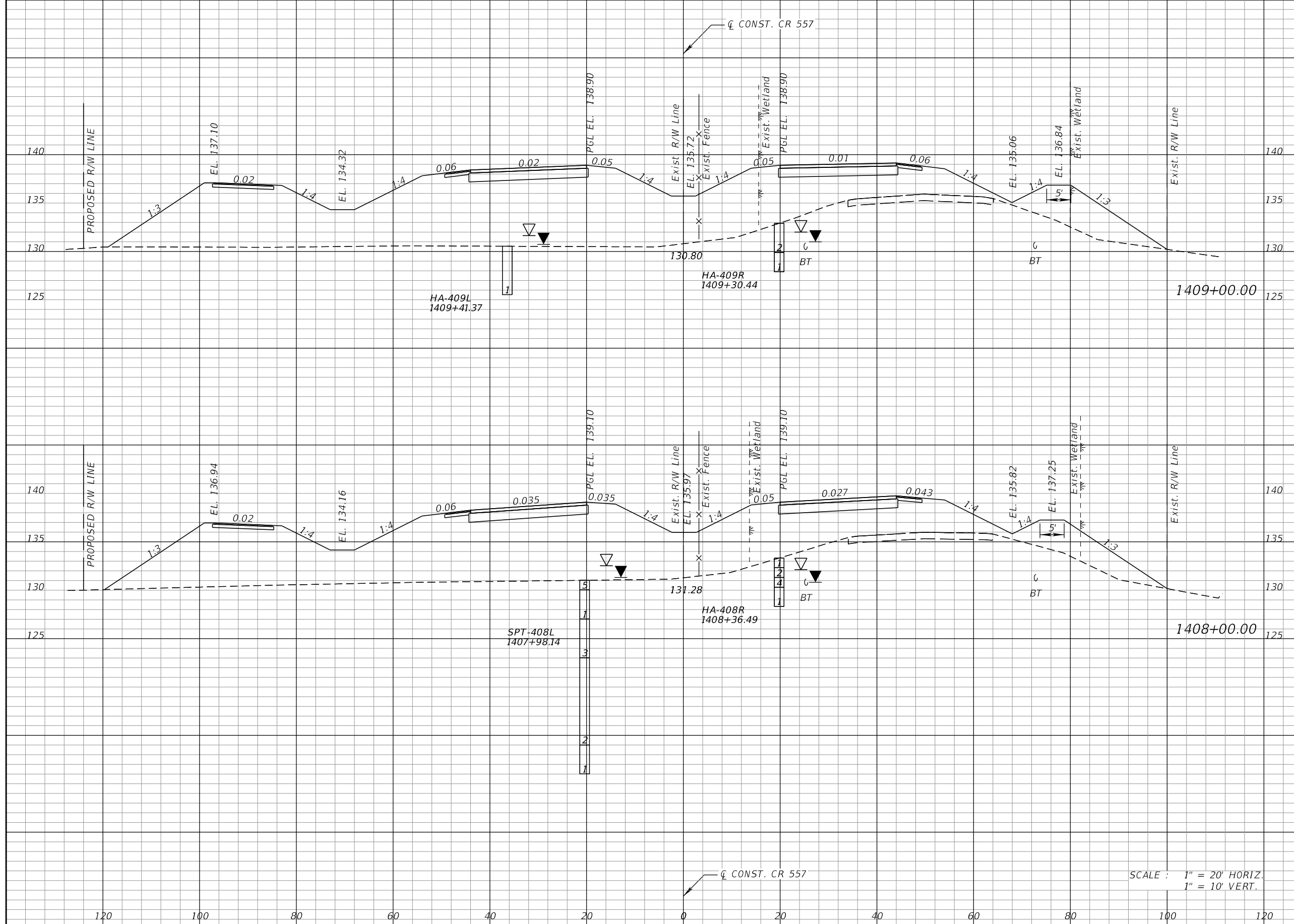
REVISIONS			
DATE	DESCRIPTION	DATE	DESCRIPTION

KEVIN E. KNUDSEN, P.E.
P.E. LICENSE NUMBER 41062
DEWBERRY ENGINEERS INC.
800 NORTH MAGNOLIA AVE., SUITE 1000
ORLANDO, FL 32803

POLK COUNTY ROADS AND DRAINAGE DIVISION		
ROAD NO.	COUNTY	PROJECT NO.
CR 557	POLK	18-73

CROSS SECTIONS
CR 557

SHEET NO.
473



Regular		Exc.		Embankment	
A	V	A	V	A	V
0	0	1006	0	3673	0
0	0	977	0	3684	0

SCALE : 1" = 20' HORIZ.
1" = 10' VERT.

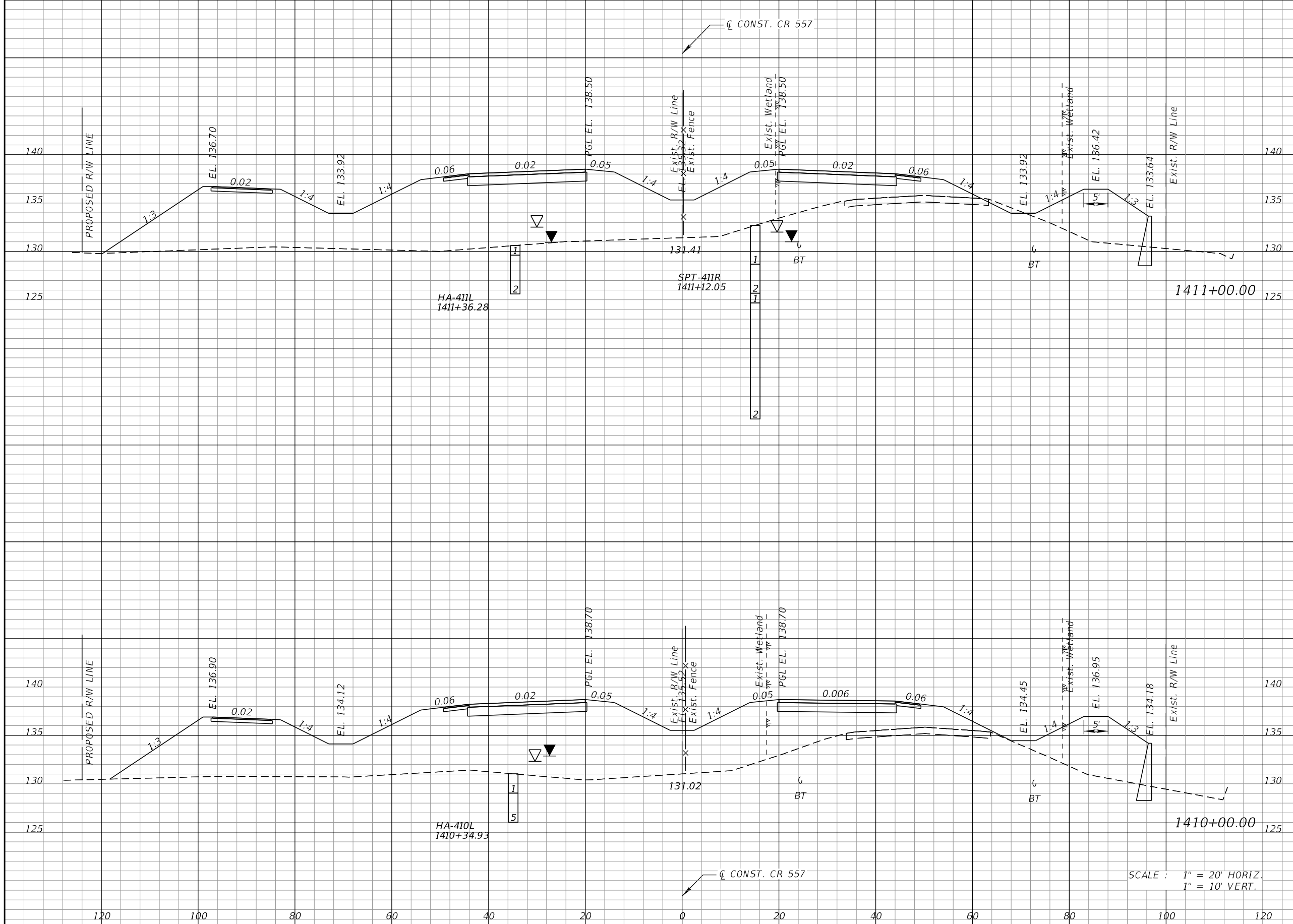
REVISIONS			
DATE	DESCRIPTION	DATE	DESCRIPTION

KEVIN E. KNUDSEN, P.E.
P.E. LICENSE NUMBER 41062
DEWBERRY ENGINEERS INC.
800 NORTH MAGNOLIA AVE., SUITE 1000
ORLANDO, FL 32803

POLK COUNTY ROADS AND DRAINAGE DIVISION		
ROAD NO.	COUNTY	PROJECT NO.
CR 557	POLK	18-73

CROSS SECTIONS
CR 557

SHEET NO.
474



Station	Regular		Exc.		Embankment	
	A	V	A	V	A	V
1411+00.00	8	23	911	3445		
1410+00.00	4	8	950	3622		

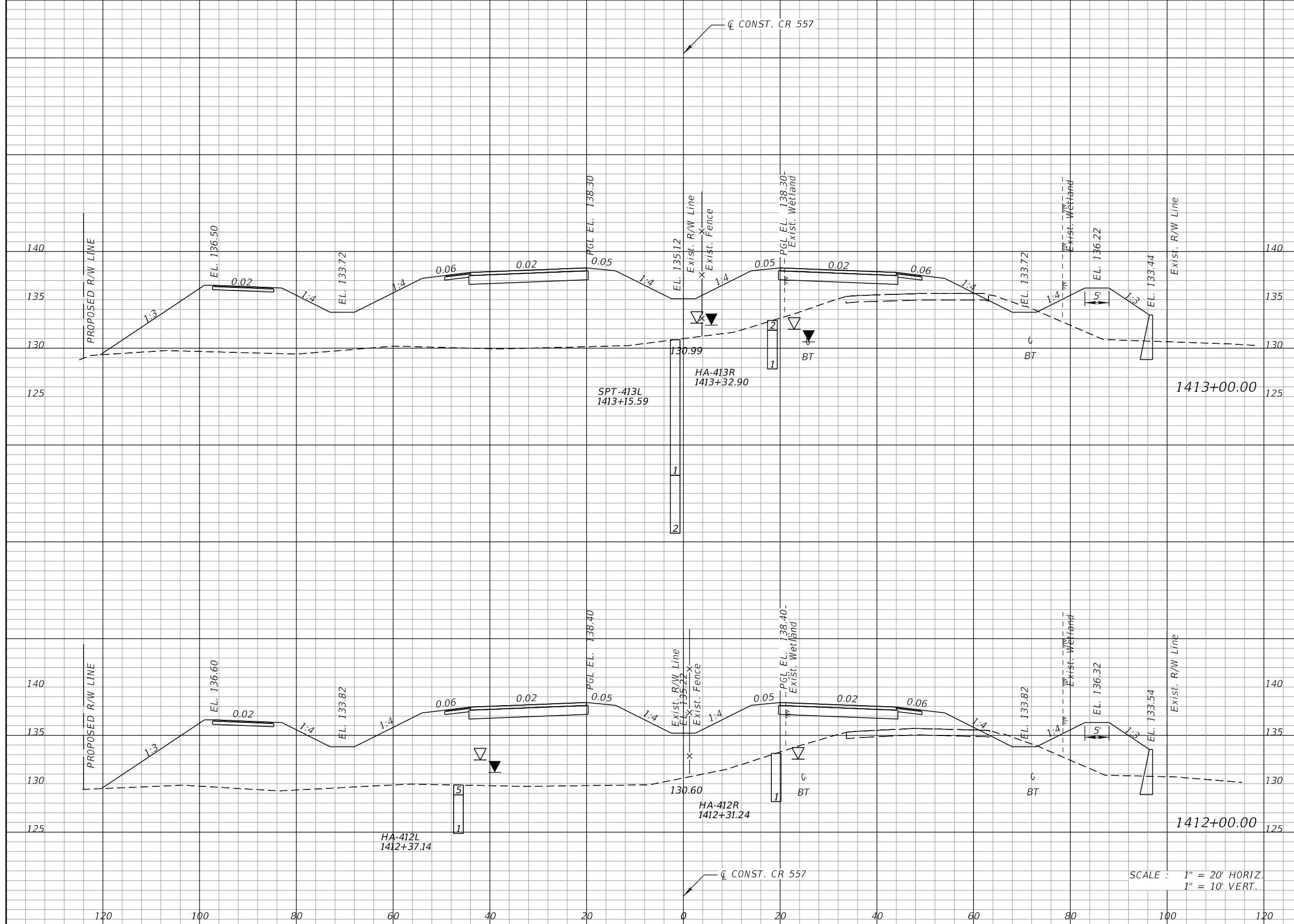
REVISIONS			
DATE	DESCRIPTION	DATE	DESCRIPTION

KEVIN E. KNUDSEN, P.E.
P.E. LICENSE NUMBER 41062
DEWBERRY ENGINEERS INC.
800 NORTH MAGNOLIA AVE., SUITE 1000
ORLANDO, FL 32803

POLK COUNTY ROADS AND DRAINAGE DIVISION		
ROAD NO.	COUNTY	PROJECT NO.
CR 557	POLK	18-73

CROSS SECTIONS
CR 557

SHEET NO.
475



	Regular		Exc.		Embankment	
	A	V	A	V	A	V
12					938	3546
11			35		977	3496

SCALE : 1" = 20' HORIZ.
1" = 10' VERT.

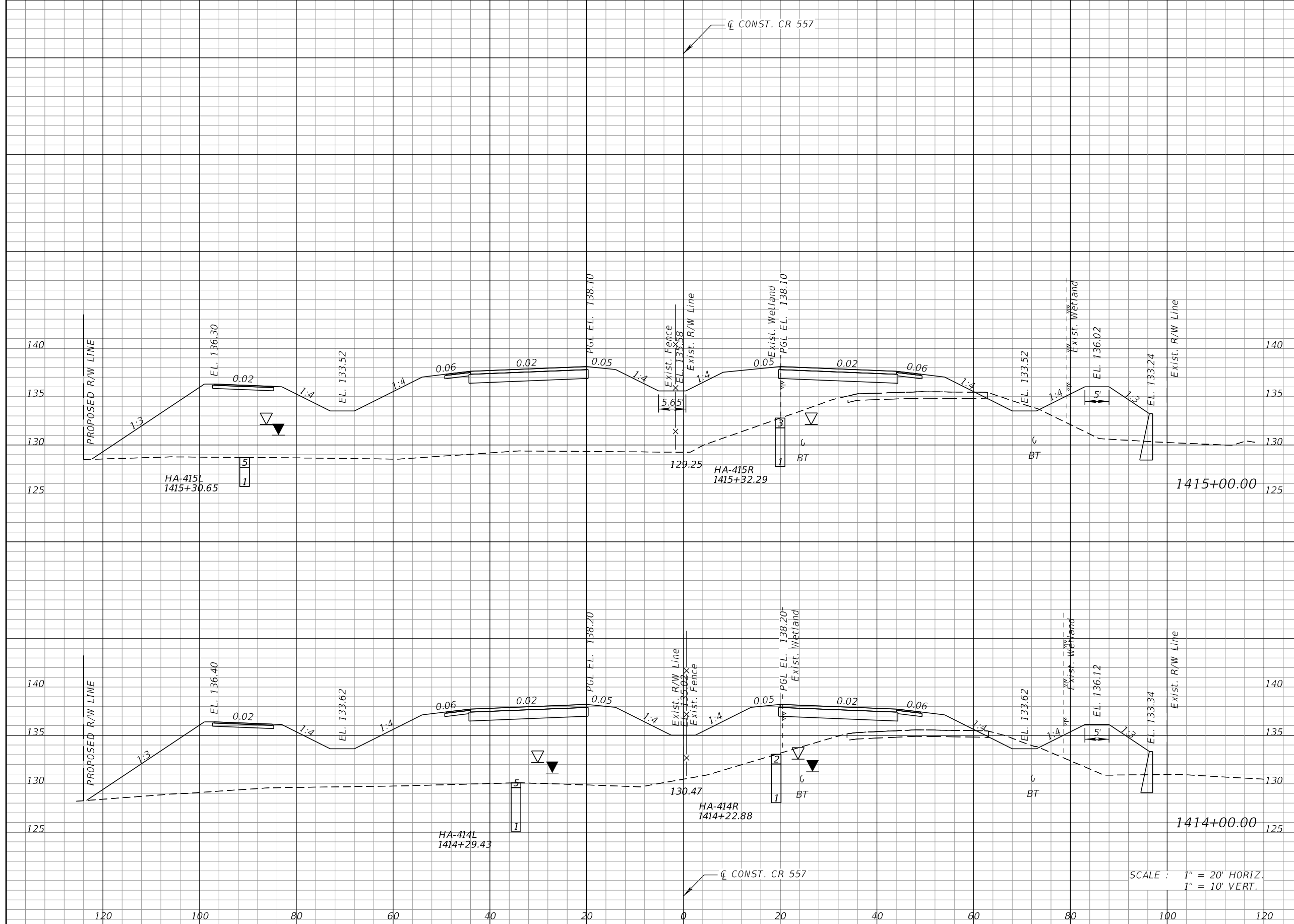
REVISIONS			
DATE	DESCRIPTION	DATE	DESCRIPTION

KEVIN E. KNUDSEN, P.E.
P.E. LICENSE NUMBER 41062
DEWBERRY ENGINEERS INC.
800 NORTH MAGNOLIA AVE., SUITE 1000
ORLANDO, FL 32803

POLK COUNTY ROADS AND DRAINAGE DIVISION		
ROAD NO.	COUNTY	PROJECT NO.
CR 557	POLK	18-73

CROSS SECTIONS
CR 557

SHEET NO.
476



Regular		Exc.		Embankment	
A	V	A	V	A	V
13	46	1064	3748		
12	45	960	3515		

SCALE : 1" = 20' HORIZ.
1" = 10' VERT.

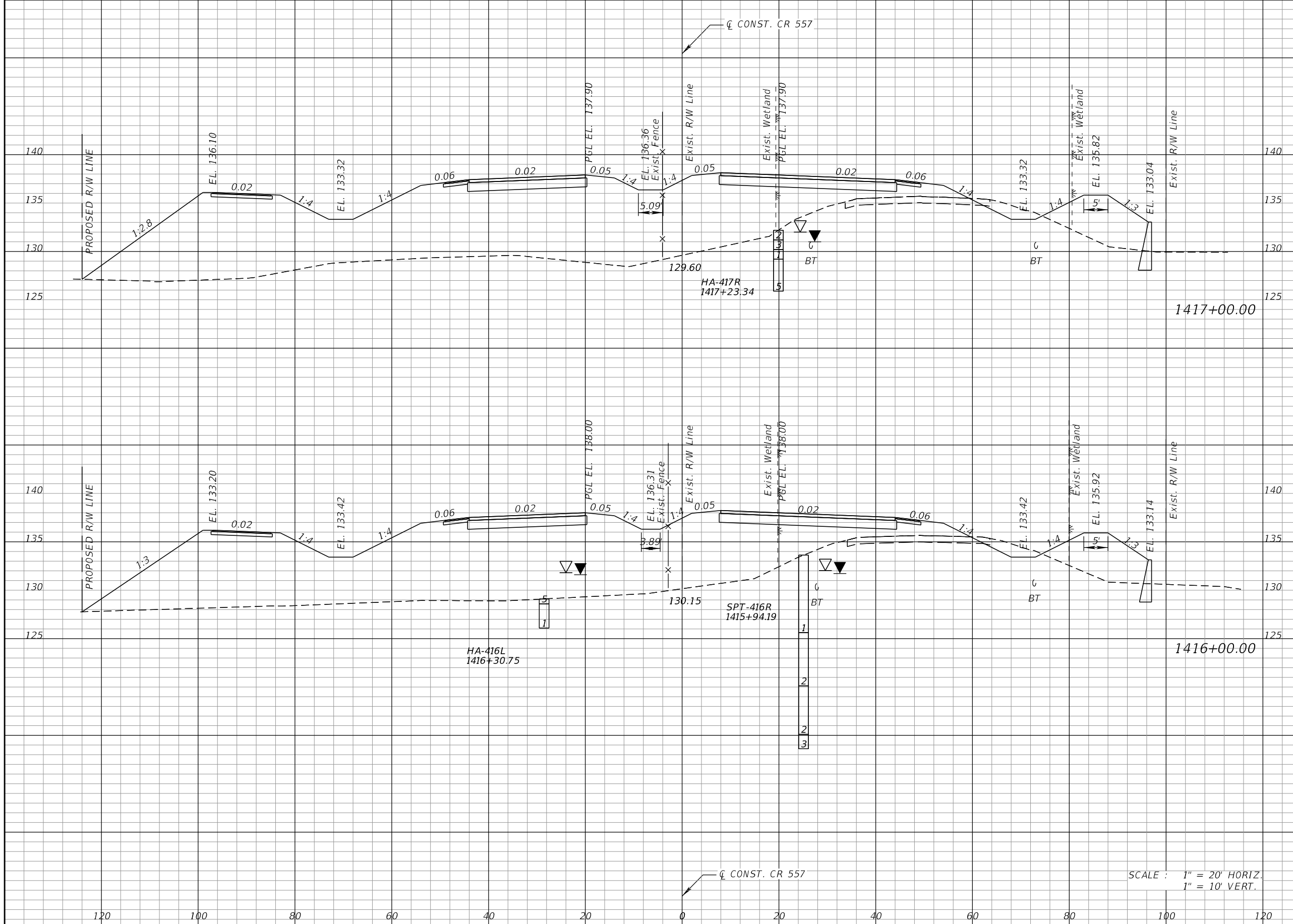
REVISIONS			
DATE	DESCRIPTION	DATE	DESCRIPTION

KEVIN E. KNUDSEN, P.E.
P.E. LICENSE NUMBER 41062
DEWBERRY ENGINEERS INC.
800 NORTH MAGNOLIA AVE., SUITE 1000
ORLANDO, FL 32803

POLK COUNTY ROADS AND DRAINAGE DIVISION		
ROAD NO.	COUNTY	PROJECT NO.
CR 557	POLK	18-73

CROSS SECTIONS
CR 557

SHEET NO.
477



Regular		Exc.		Embankment	
A	V	A	V	A	V
18	62	1090	3992		
16	54	1066	3943		

SCALE : 1" = 20' HORIZ.
1" = 10' VERT.

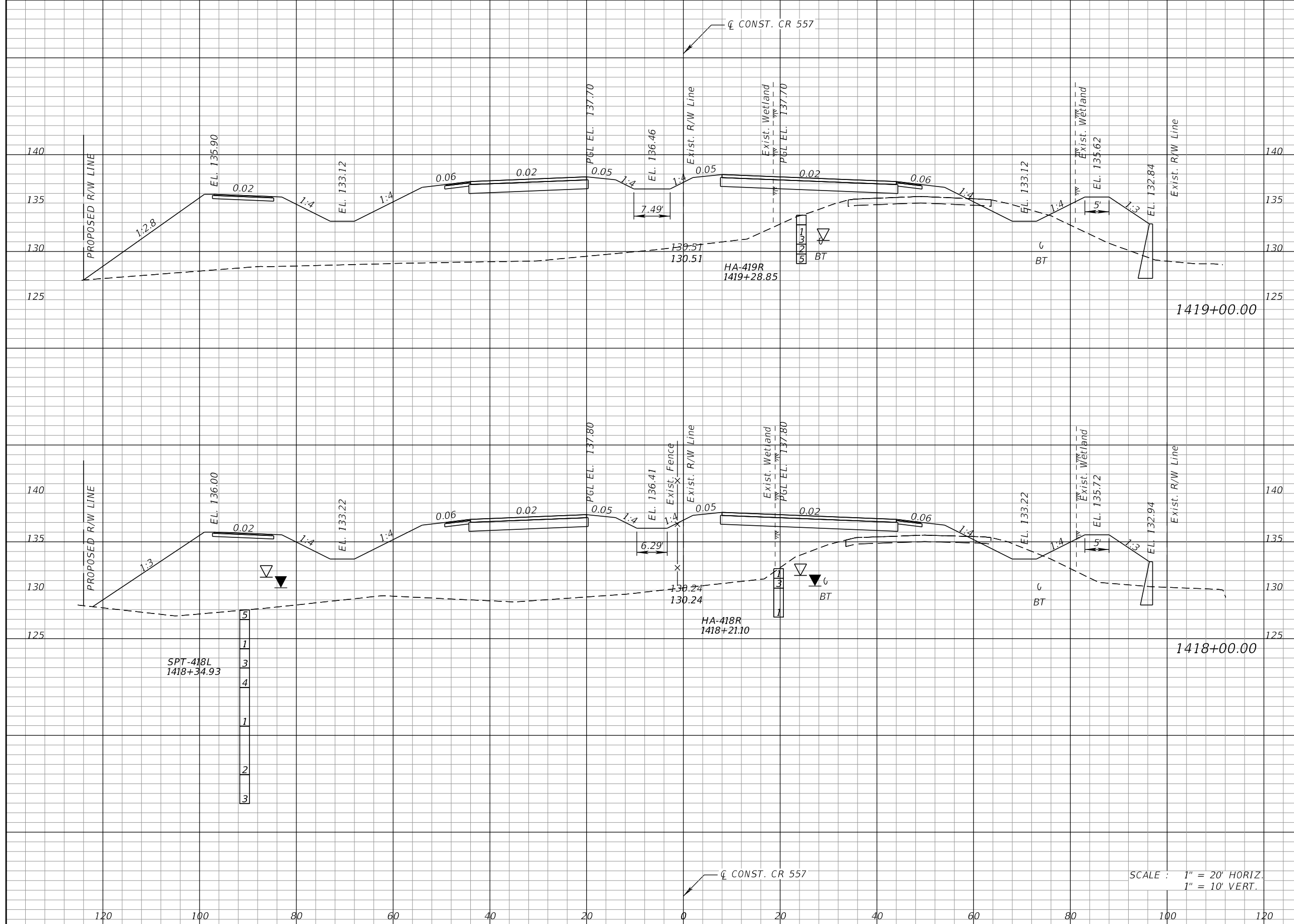
REVISIONS			
DATE	DESCRIPTION	DATE	DESCRIPTION

KEVIN E. KNUDSEN, P.E.
P.E. LICENSE NUMBER 41062
DEWBERRY ENGINEERS INC.
800 NORTH MAGNOLIA AVE., SUITE 1000
ORLANDO, FL 32803

POLK COUNTY ROADS AND DRAINAGE DIVISION		
ROAD NO.	COUNTY	PROJECT NO.
CR 557	POLK	18-73

CROSS SECTIONS
CR 557

SHEET NO.
478



Regular		Exc.		Embankment	
A	V	A	V	A	V
23	77	998		3757	
19	68	1031		3927	

5
1
3
4
1
2
3

SCALE : 1" = 20' HORIZ.
1" = 10' VERT.

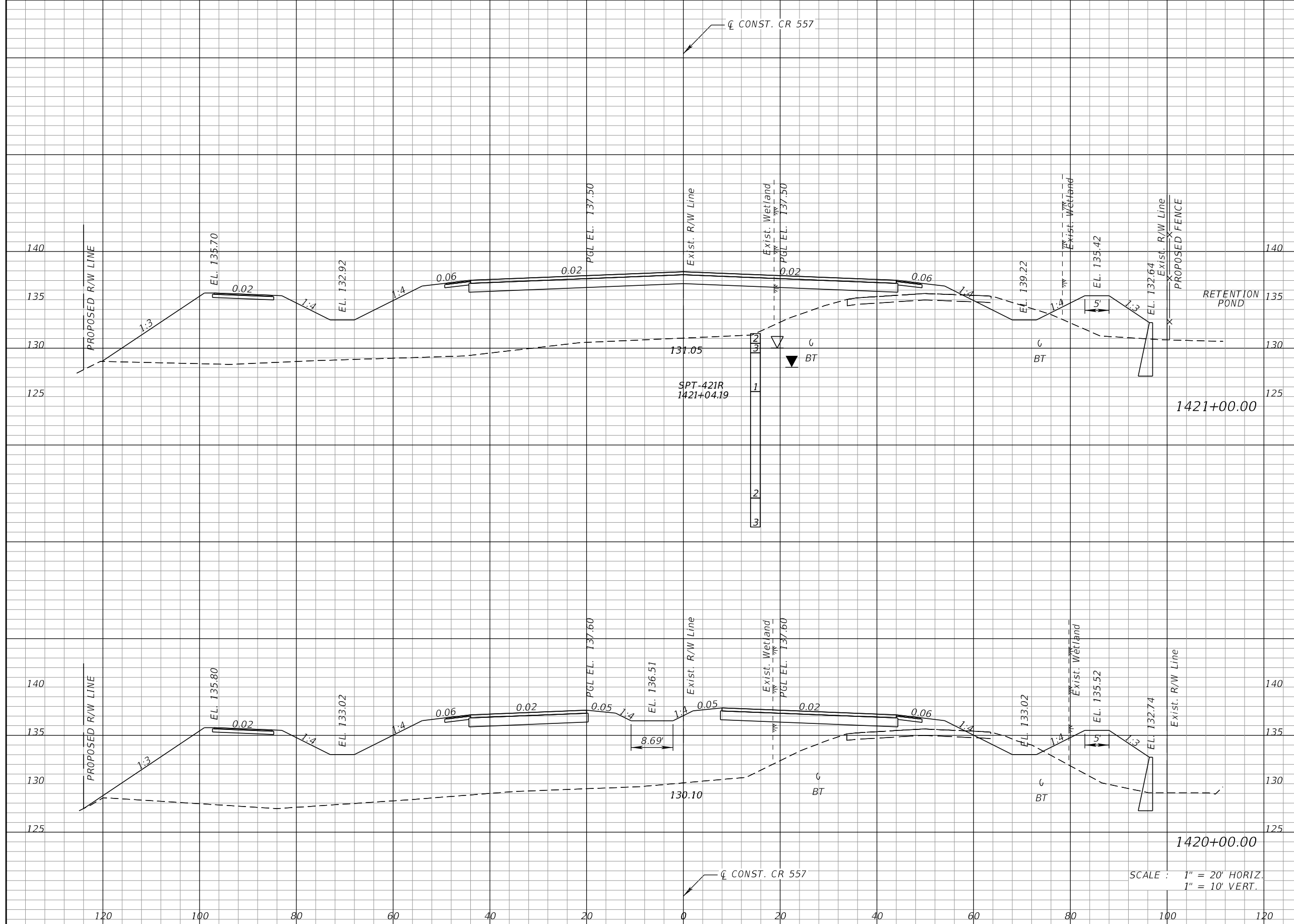
REVISIONS			
DATE	DESCRIPTION	DATE	DESCRIPTION

KEVIN E. KNUDSEN, P.E.
P.E. LICENSE NUMBER 41062
DEWBERRY ENGINEERS INC.
800 NORTH MAGNOLIA AVE., SUITE 1000
ORLANDO, FL 32803

POLK COUNTY ROADS AND DRAINAGE DIVISION		
ROAD NO.	COUNTY	PROJECT NO.
CR 557	POLK	18-73

CROSS SECTIONS
CR 557

SHEET NO.
479



Regular		Exc.		Embankment			
A	V	A	V	A	V		
28	90	878	3539	21	81	1034	3763

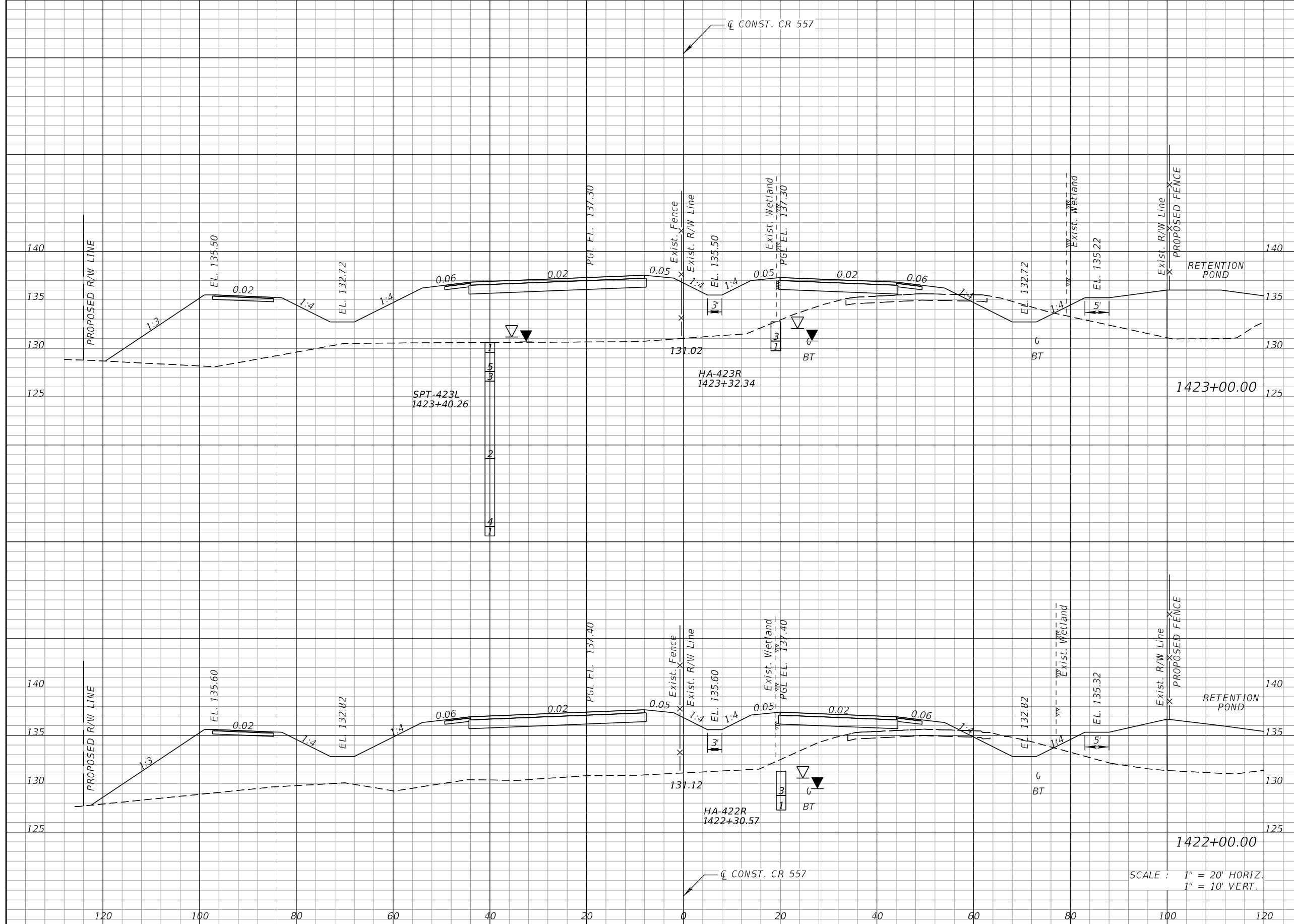
REVISIONS			
DATE	DESCRIPTION	DATE	DESCRIPTION

KEVIN E. KNUDSEN, P.E.
P.E. LICENSE NUMBER 41062
DEWBERRY ENGINEERS INC.
800 NORTH MAGNOLIA AVE., SUITE 1000
ORLANDO, FL 32803

POLK COUNTY ROADS AND DRAINAGE DIVISION		
ROAD NO.	COUNTY	PROJECT NO.
CR 557	POLK	18-73

CROSS SECTIONS
CR 557

SHEET NO.
480



Regular		Exc.		Embankment	
A	V	A	V	A	V
25	89	784	2970		
23	94	820	3144		

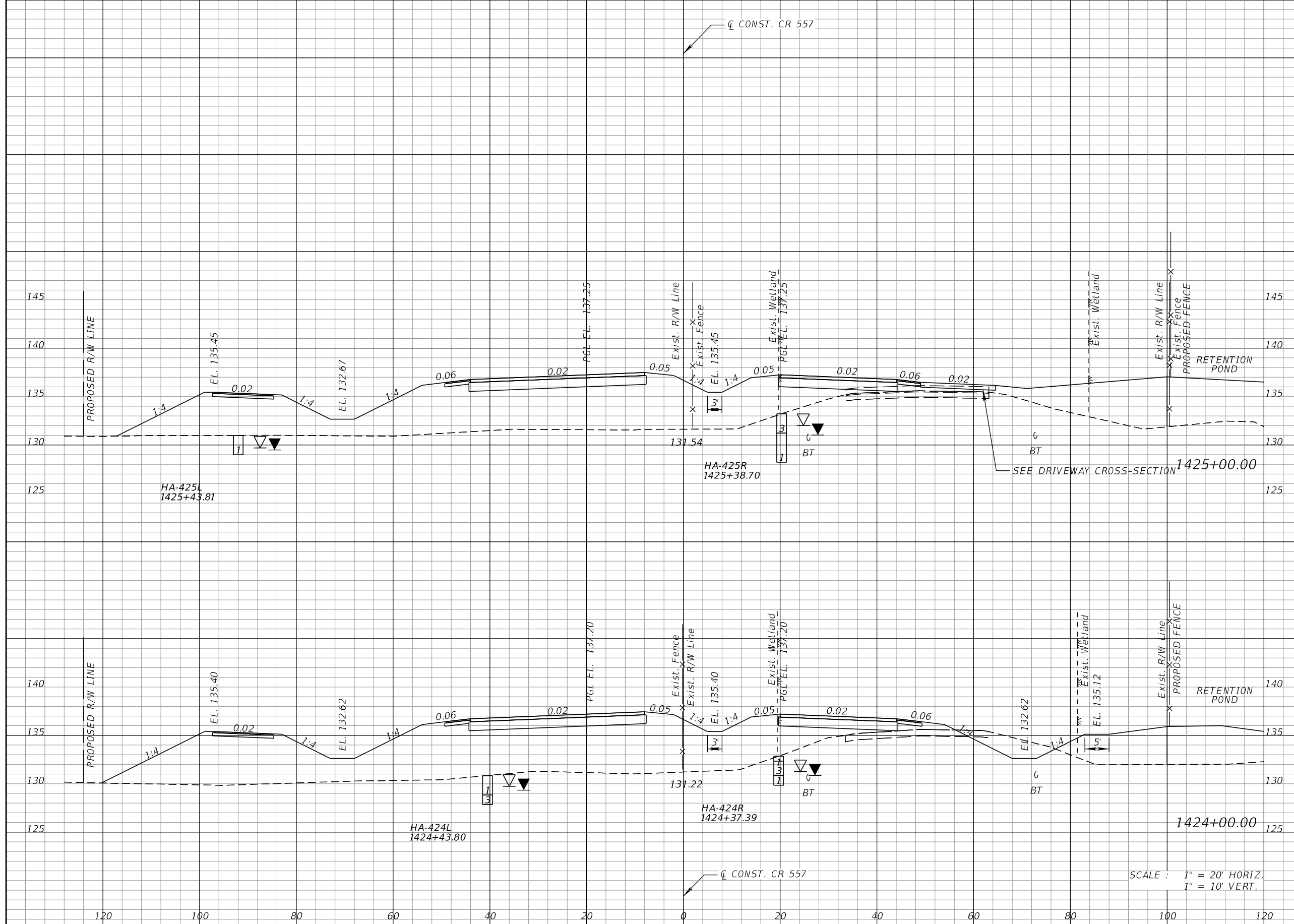
REVISIONS			
DATE	DESCRIPTION	DATE	DESCRIPTION

KEVIN E. KNUDSEN, P.E.
 P.E. LICENSE NUMBER 41062
 DEWBERRY ENGINEERS INC.
 800 NORTH MAGNOLIA AVE., SUITE 1000
 ORLANDO, FL 32803

POLK COUNTY ROADS AND DRAINAGE DIVISION		
ROAD NO.	COUNTY	PROJECT NO.
CR 557	POLK	18-73

CROSS SECTIONS
CR 557

SHEET NO.
481



Regular		Exc.		Embankment	
A	V	A	V	A	V
0	50	671	2560	27	97
		711	2769		

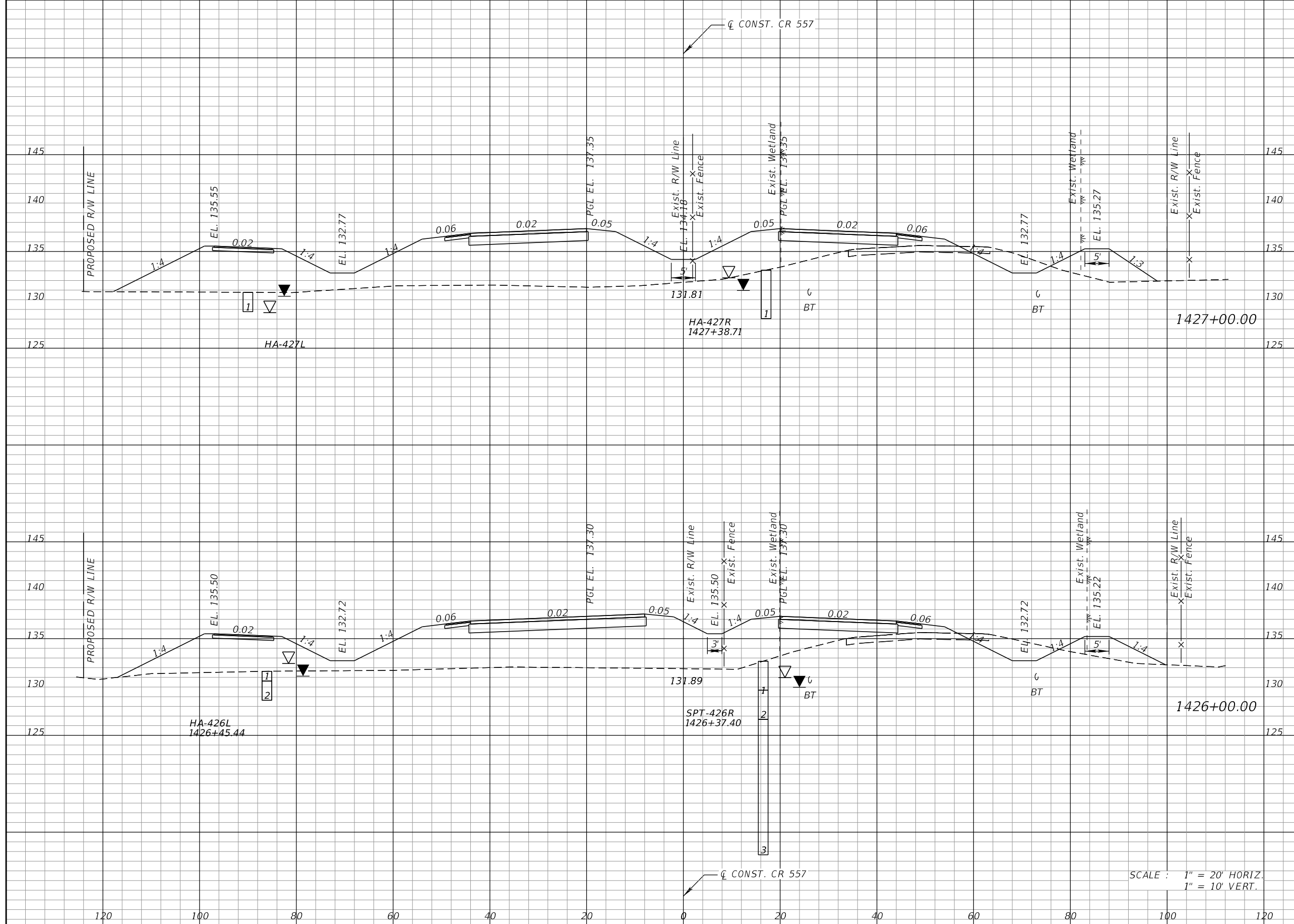
REVISIONS			
DATE	DESCRIPTION	DATE	DESCRIPTION

KEVIN E. KNUDSEN, P.E.
 P.E. LICENSE NUMBER 41062
 DEWBERRY ENGINEERS INC.
 800 NORTH MAGNOLIA AVE., SUITE 1000
 ORLANDO, FL 32803

POLK COUNTY ROADS AND DRAINAGE DIVISION		
ROAD NO.	COUNTY	PROJECT NO.
CR 557	POLK	18-73

CROSS SECTIONS
CR 557

SHEET
NO.
482



Regular		Exc.		Embankment	
A	V	A	V	A	V
23	95	590	2084		
28	51	536	2234		

SCALE : 1" = 20' HORIZ.
1" = 10' VERT.

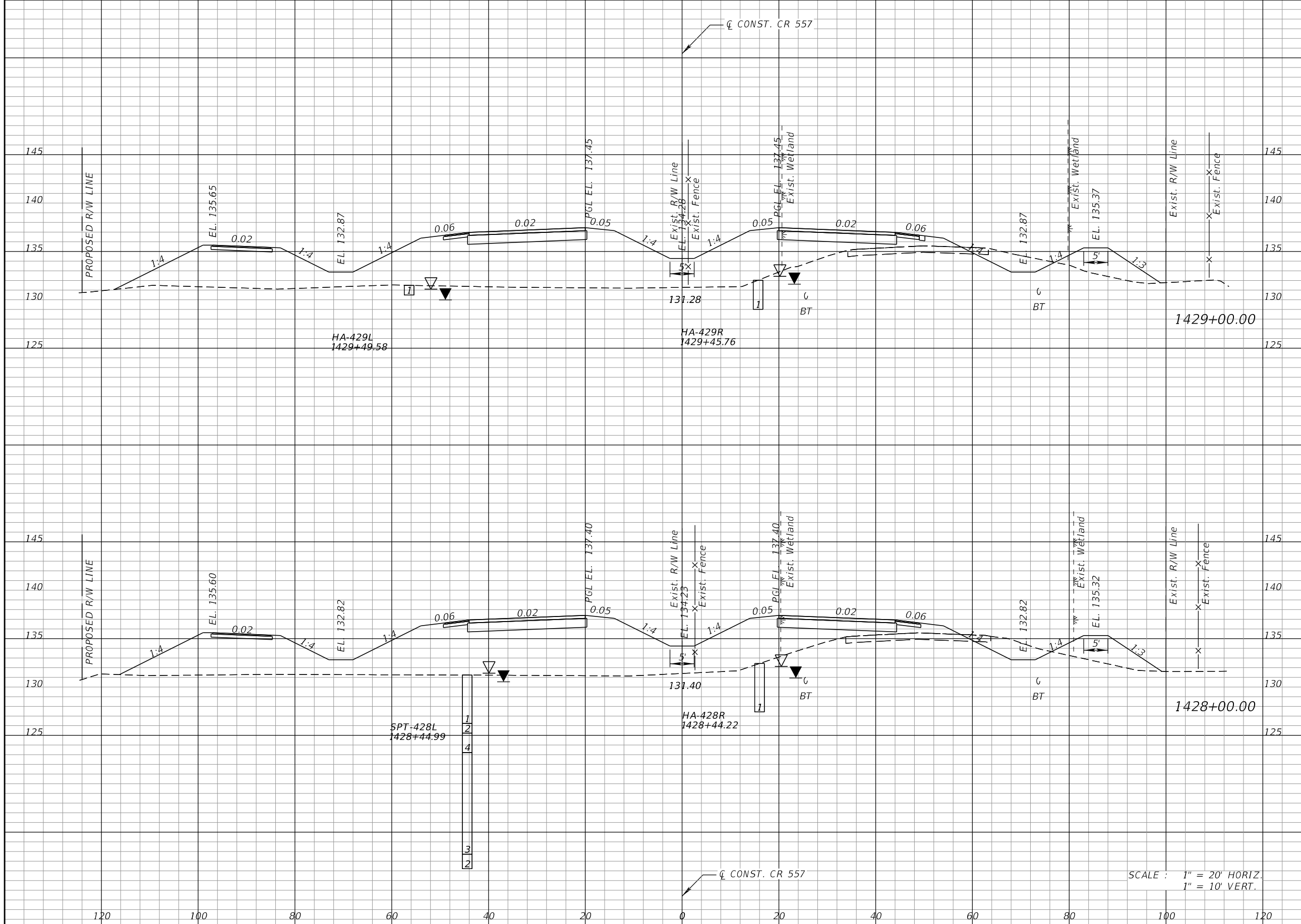
REVISIONS			
DATE	DESCRIPTION	DATE	DESCRIPTION

KEVIN E. KNUDSEN, P.E.
P.E. LICENSE NUMBER 41062
DEWBERRY ENGINEERS INC.
800 NORTH MAGNOLIA AVE., SUITE 1000
ORLANDO, FL 32803

POLK COUNTY ROADS AND DRAINAGE DIVISION		
ROAD NO.	COUNTY	PROJECT NO.
CR 557	POLK	18-73

CROSS SECTIONS
CR 557

SHEET NO.
483



Regular		Exc.		Embankment	
A	V	A	V	A	V
22	82	608		2238	
22	84	601		2205	

SCALE : 1" = 20' HORIZ.
1" = 10' VERT.

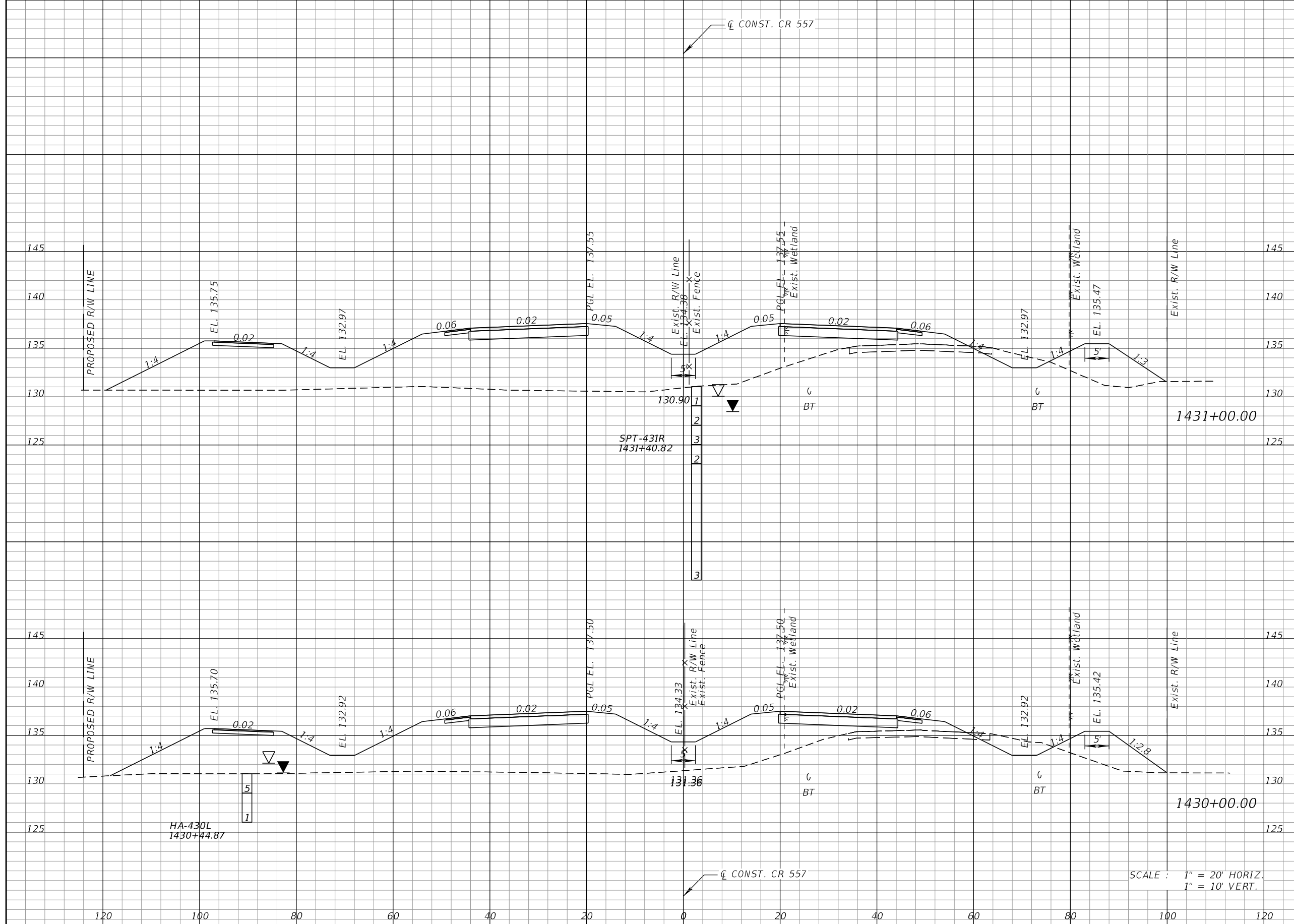
REVISIONS			
DATE	DESCRIPTION	DATE	DESCRIPTION

KEVIN E. KNUDSEN, P.E.
P.E. LICENSE NUMBER 41062
DEWBERRY ENGINEERS INC.
800 NORTH MAGNOLIA AVE., SUITE 1000
ORLANDO, FL 32803

POLK COUNTY ROADS AND DRAINAGE DIVISION		
ROAD NO.	COUNTY	PROJECT NO.
CR 557	POLK	18-73

CROSS SECTIONS
CR 557

SHEET NO.
484



Regular		Exc.		Embankment	
A	V	A	V	A	V
15	64	720	2522		
20	77	642	2314		

SCALE : 1" = 20' HORIZ.
1" = 10' VERT.

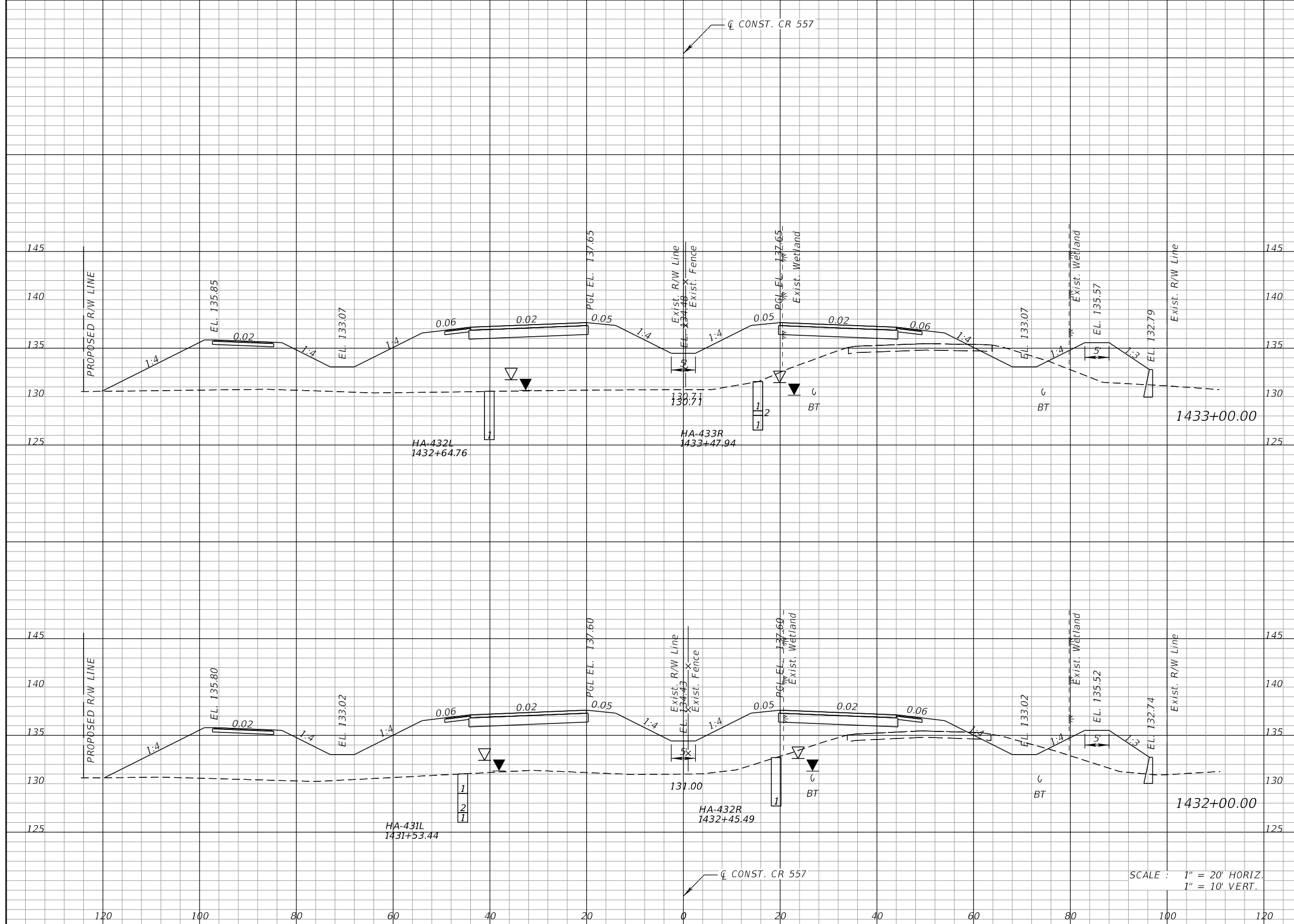
REVISIONS			
DATE	DESCRIPTION	DATE	DESCRIPTION

KEVIN E. KNUDSEN, P.E.
P.E. LICENSE NUMBER 41062
DEWBERRY ENGINEERS INC.
800 NORTH MAGNOLIA AVE., SUITE 1000
ORLANDO, FL 32803

POLK COUNTY ROADS AND DRAINAGE DIVISION		
ROAD NO.	COUNTY	PROJECT NO.
CR 557	POLK	18-73

CROSS SECTIONS
CR 557

SHEET NO.
485



Regular		Exc.		Embankment	
A	V	A	V	A	V
19	68	758	2729		
17	60	716	2659		

SCALE : 1" = 20' HORIZ.
1" = 10' VERT.

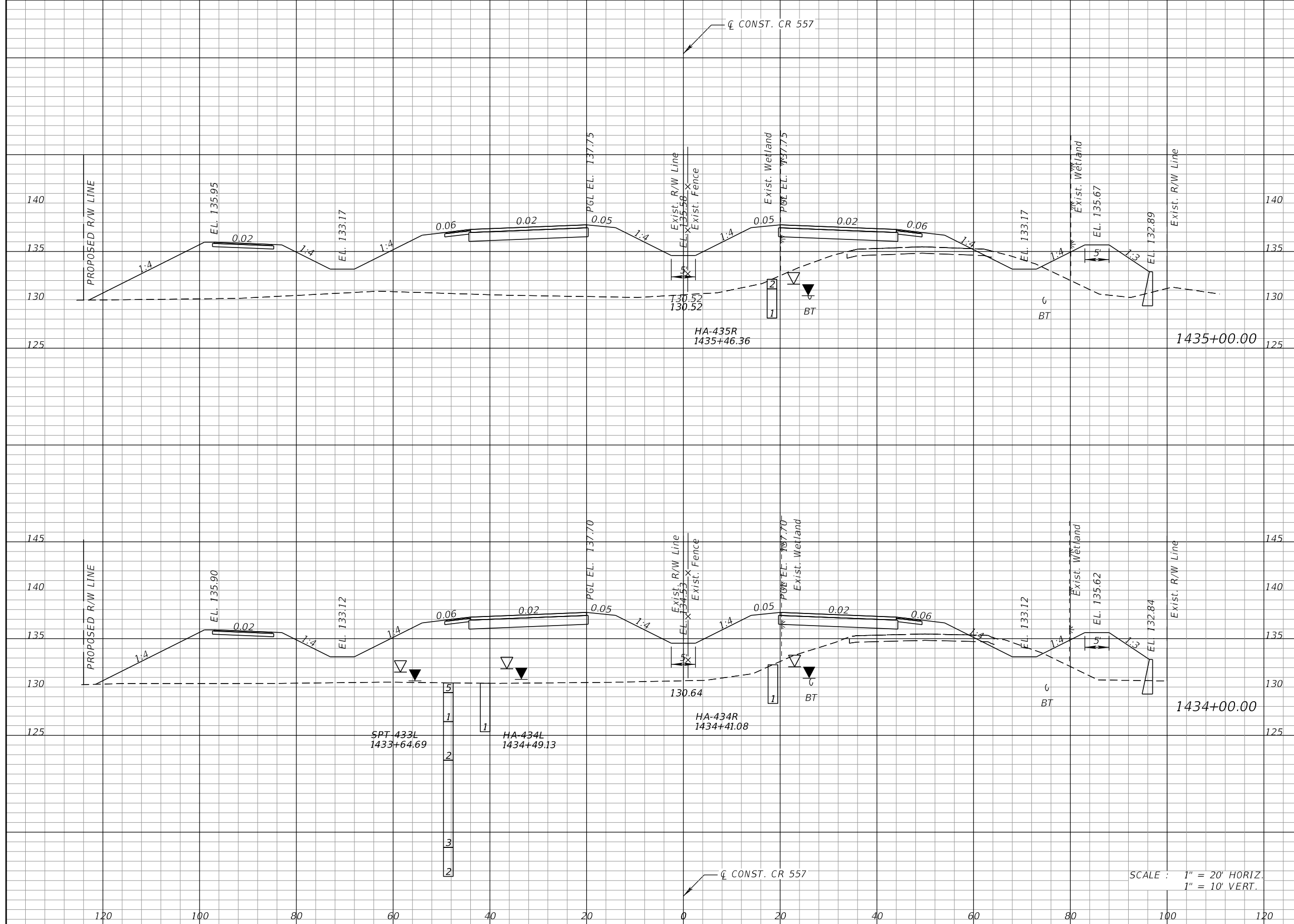
REVISIONS			
DATE	DESCRIPTION	DATE	DESCRIPTION

KEVIN E. KNUDSEN, P.E.
P.E. LICENSE NUMBER 41062
DEWBERRY ENGINEERS INC.
800 NORTH MAGNOLIA AVE., SUITE 1000
ORLANDO, FL 32803

POLK COUNTY ROADS AND DRAINAGE DIVISION		
ROAD NO.	COUNTY	PROJECT NO.
CR 557	POLK	18-73

CROSS SECTIONS
CR 557

SHEET NO.
486



Station	Regular		Exc.		Embankment	
	A	V	A	V	A	V
1435+00.00	14	55	821	3002		
1434+00.00	16	66	800	2885		

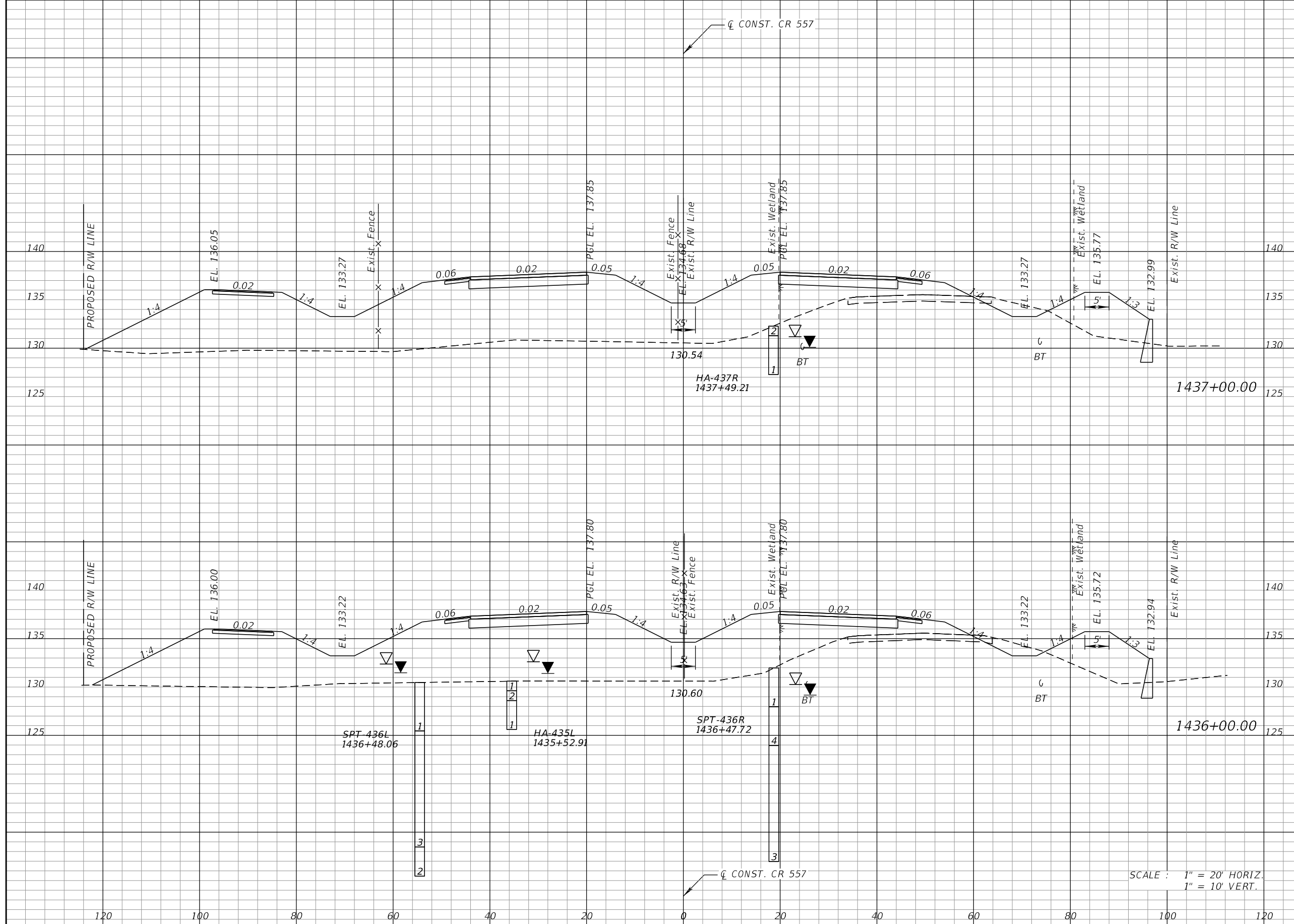
REVISIONS			
DATE	DESCRIPTION	DATE	DESCRIPTION

KEVIN E. KNUDSEN, P.E.
 P.E. LICENSE NUMBER 41062
 DEWBERRY ENGINEERS INC.
 800 NORTH MAGNOLIA AVE., SUITE 1000
 ORLANDO, FL 32803

POLK COUNTY ROADS AND DRAINAGE DIVISION		
ROAD NO.	COUNTY	PROJECT NO.
CR 557	POLK	18-73

CROSS SECTIONS
CR 557

SHEET NO.
 487



Regular		Exc.		Embankment	
A	V	A	V	A	V
18	62	868		3145	
16	55	831		3058	

SCALE : 1" = 20' HORIZ.
1" = 10' VERT.

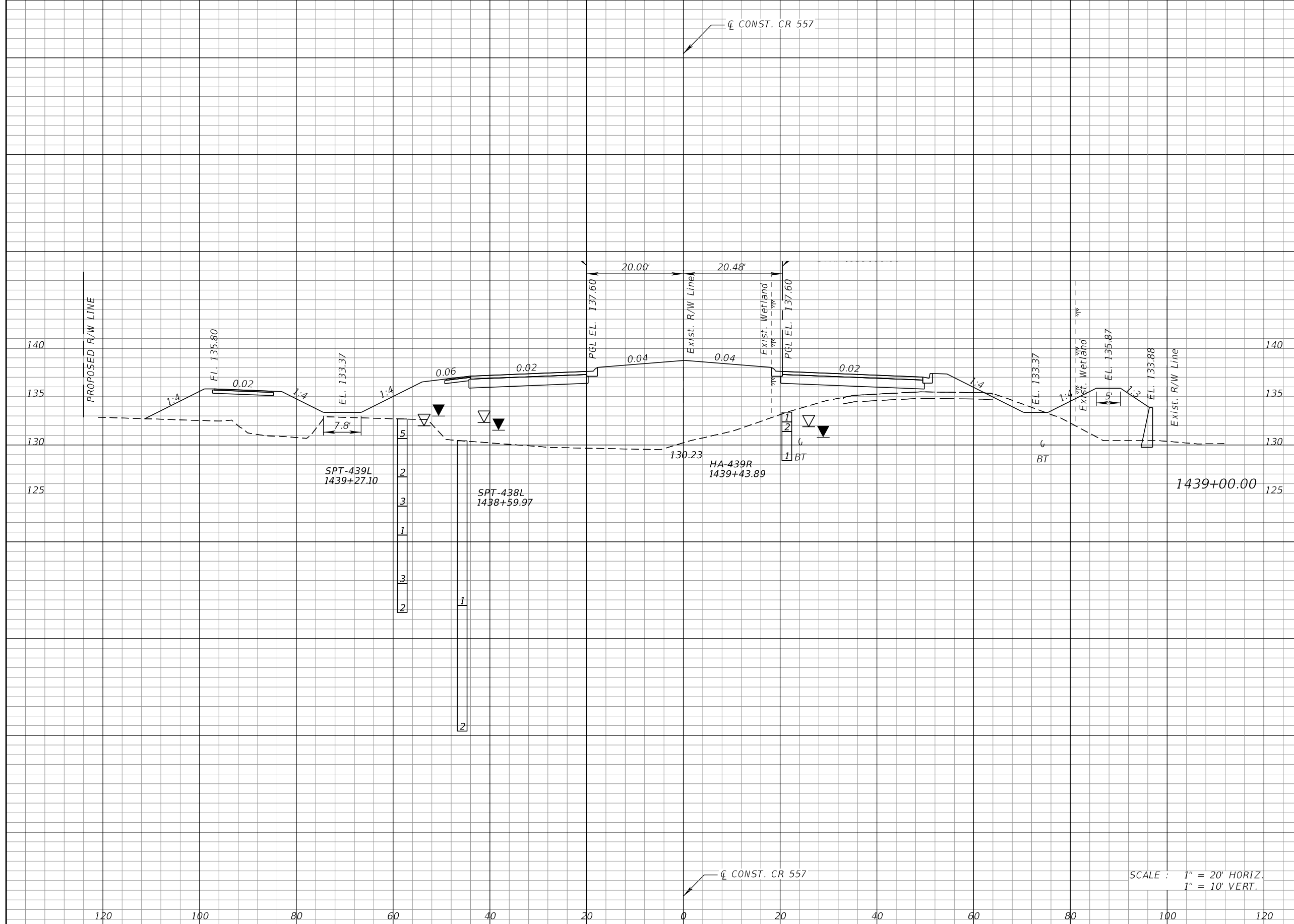
REVISIONS			
DATE	DESCRIPTION	DATE	DESCRIPTION

KEVIN E. KNUDSEN, P.E.
P.E. LICENSE NUMBER 41062
DEWBERRY ENGINEERS INC.
800 NORTH MAGNOLIA AVE., SUITE 1000
ORLANDO, FL 32803

POLK COUNTY ROADS AND DRAINAGE DIVISION		
ROAD NO.	COUNTY	PROJECT NO.
CR 557	POLK	18-73

CROSS SECTIONS
CR 557

SHEET NO.
488



Regular		Exc.		Embankment	
A	V	A	V	A	V
7		45		776	3099

SCALE : 1" = 20' HORIZ.
1" = 10' VERT.

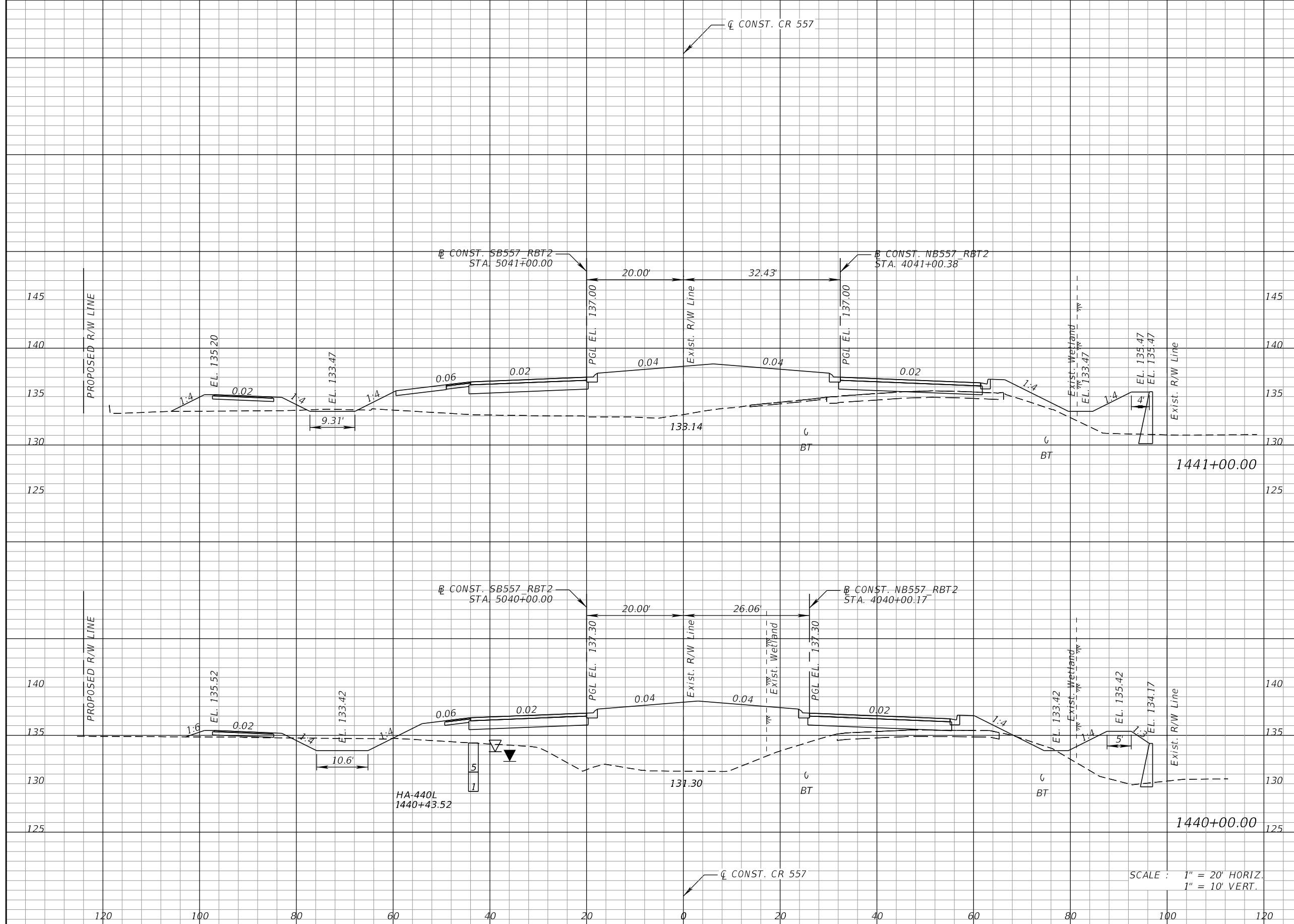
REVISIONS			
DATE	DESCRIPTION	DATE	DESCRIPTION

KEVIN E. KNUDSEN, P.E.
P.E. LICENSE NUMBER 41062
DEWBERRY ENGINEERS INC.
800 NORTH MAGNOLIA AVE., SUITE 1000
ORLANDO, FL 32803

POLK COUNTY ROADS AND DRAINAGE DIVISION		
ROAD NO.	COUNTY	PROJECT NO.
CR 557	POLK	18-73

CROSS SECTIONS
CR 557

SHEET NO.
489



Regular		Exc.		Embankment	
A	V	A	V	A	V
8	57	409	1598		
23	56	454	2278		

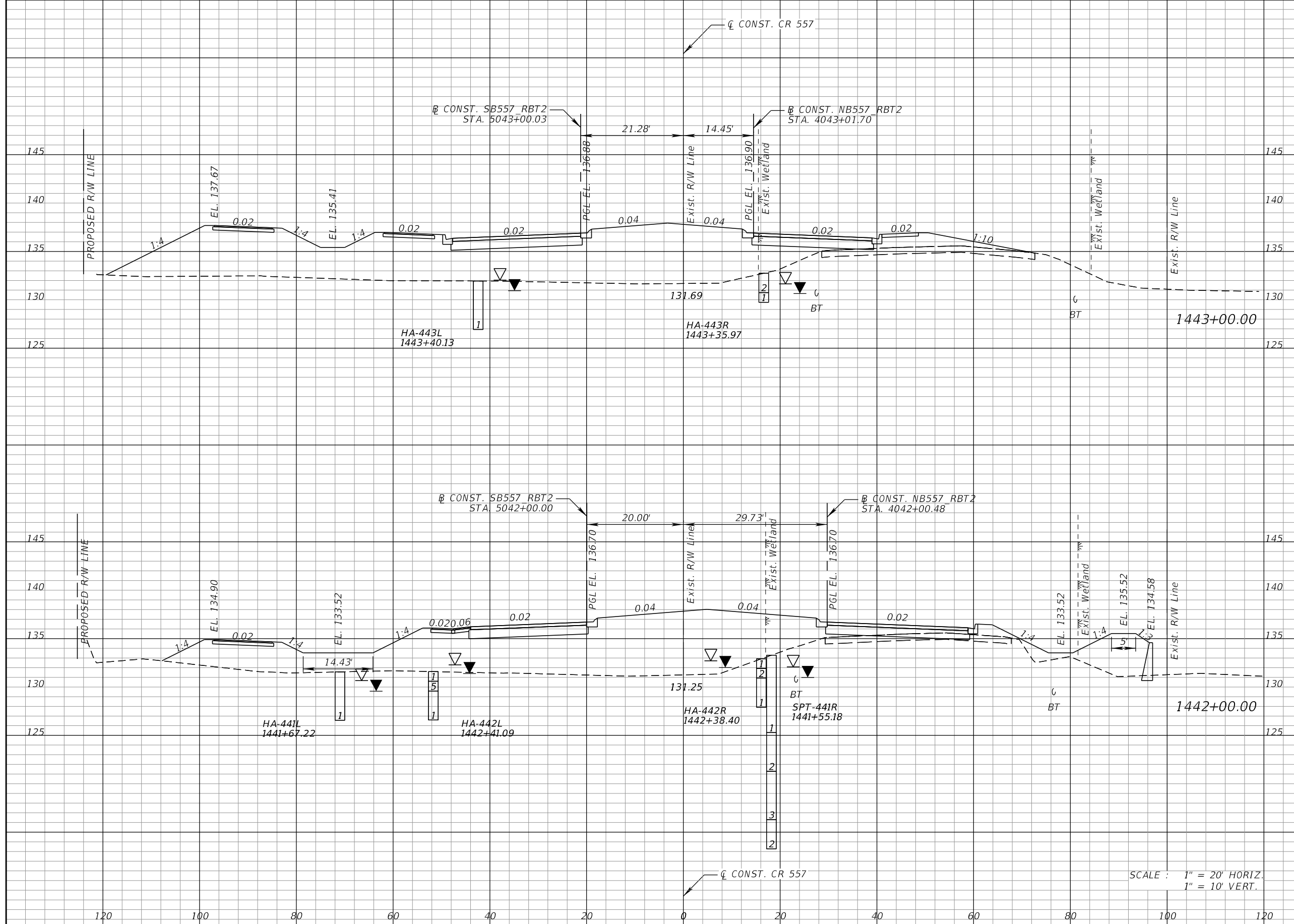
REVISIONS			
DATE	DESCRIPTION	DATE	DESCRIPTION

KEVIN E. KNUDSEN, P.E.
 P.E. LICENSE NUMBER 41062
 DEWBERRY ENGINEERS INC.
 800 NORTH MAGNOLIA AVE., SUITE 1000
 ORLANDO, FL 32803

POLK COUNTY ROADS AND DRAINAGE DIVISION		
ROAD NO.	COUNTY	PROJECT NO.
CR 557	POLK	18-73

CROSS SECTIONS
CR 557

SHEET NO.
 490



Regular		Exc.		Embankment	
A	V	A	V	A	V
0	18	616	2230		
9	31	589	1847		

SCALE : 1" = 20' HORIZ.
1" = 10' VERT.

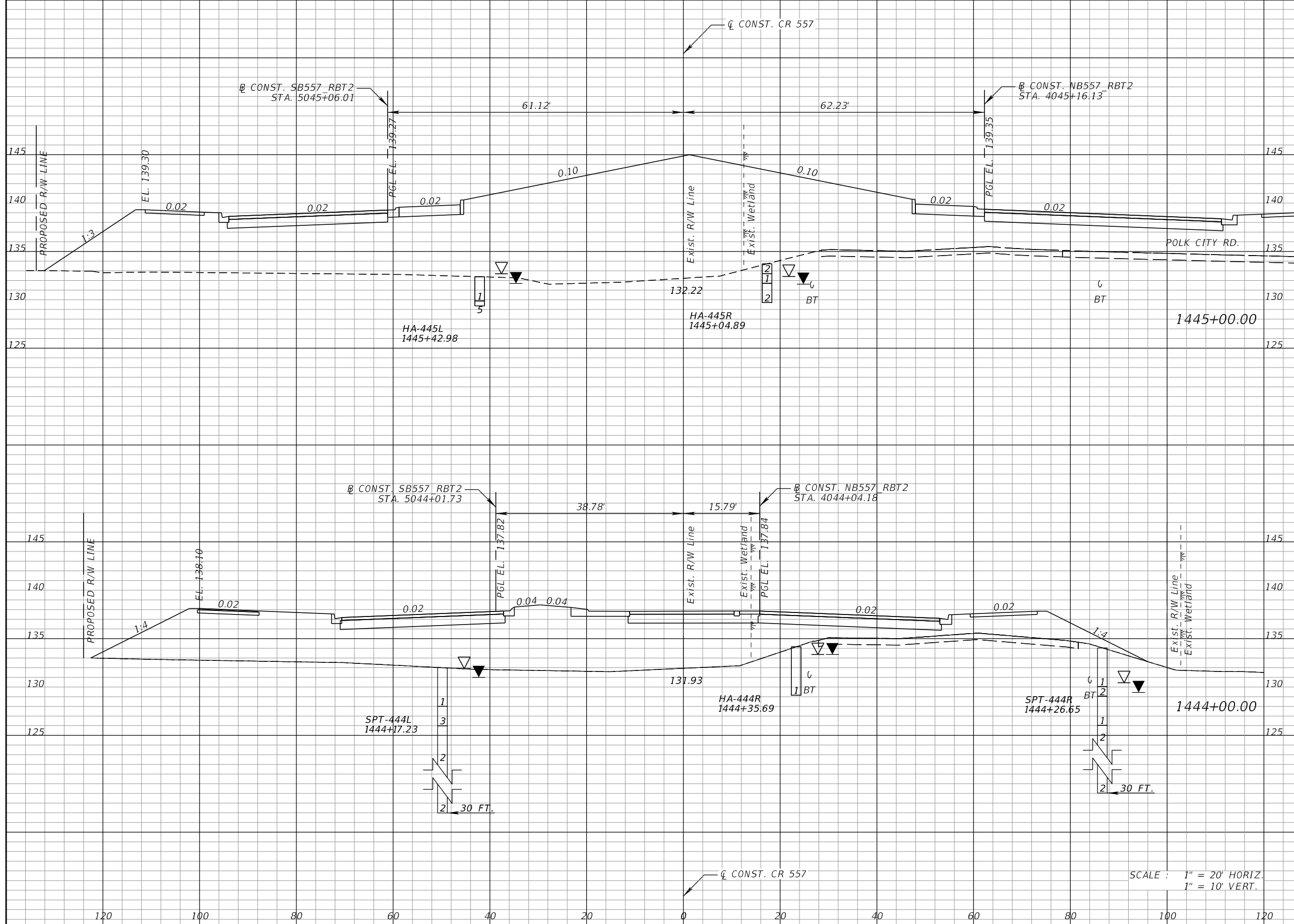
REVISIONS			
DATE	DESCRIPTION	DATE	DESCRIPTION

KEVIN E. KNUDSEN, P.E.
P.E. LICENSE NUMBER 41062
DEWBERRY ENGINEERS INC.
800 NORTH MAGNOLIA AVE., SUITE 1000
ORLANDO, FL 32803

POLK COUNTY ROADS AND DRAINAGE DIVISION		
ROAD NO.	COUNTY	PROJECT NO.
CR 557	POLK	18-73

CROSS SECTIONS
CR 557

SHEET NO.
491



Regular		Exc.		Embankment	
A	V	A	V	A	V
0	0	0	0	1732	4609
0	0	0	0	757	2542

SCALE : 1" = 20' HORIZ.
1" = 10' VERT.

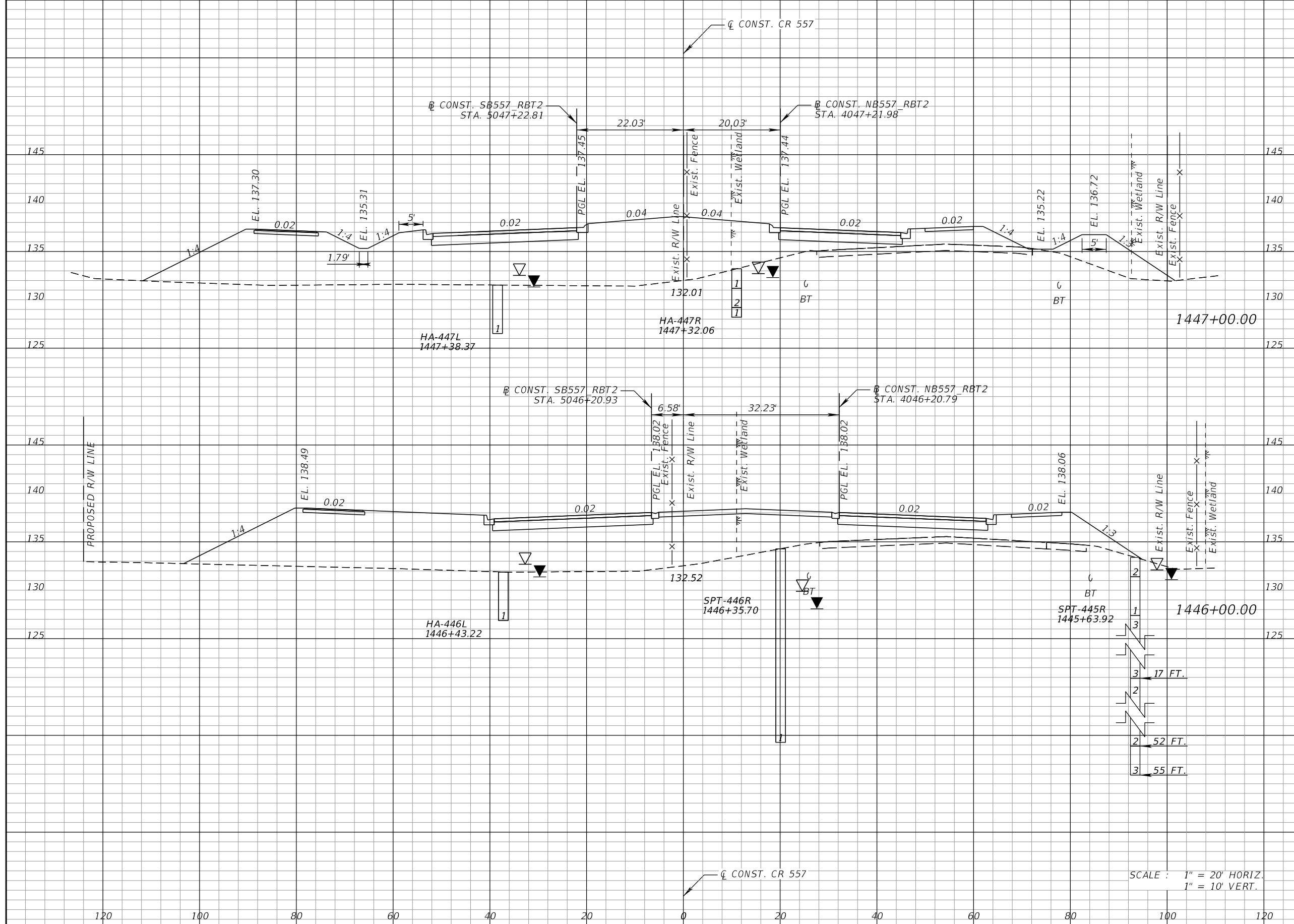
REVISIONS			
DATE	DESCRIPTION	DATE	DESCRIPTION

KEVIN E. KNUDSEN, P.E.
P.E. LICENSE NUMBER 41062
DEWBERRY ENGINEERS INC.
800 NORTH MAGNOLIA AVE., SUITE 1000
ORLANDO, FL 32803

POLK COUNTY ROADS AND DRAINAGE DIVISION		
ROAD NO.	COUNTY	PROJECT NO.
CR 557	POLK	18-73

CROSS SECTIONS
CR 557

SHEET NO.
492



Regular		Exc.		Embankment	
A	V	A	V	A	V
0	0	0	0	737	2676
0	0	0	0	712	4526

SCALE : 1" = 20' HORIZ.
1" = 10' VERT.

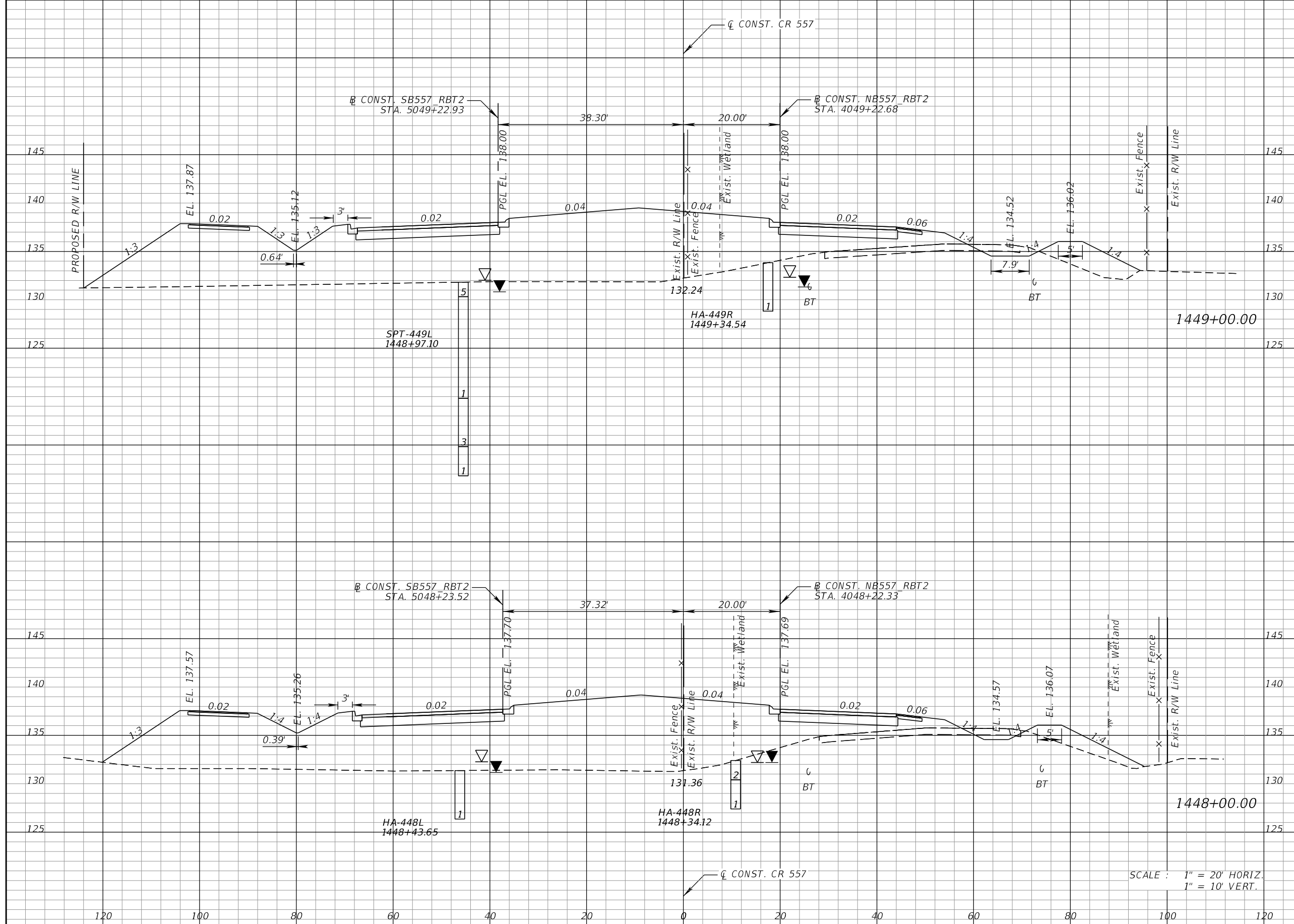
REVISIONS			
DATE	DESCRIPTION	DATE	DESCRIPTION

KEVIN E. KNUDSEN, P.E.
P.E. LICENSE NUMBER 41062
DEWBERRY ENGINEERS INC.
800 NORTH MAGNOLIA AVE., SUITE 1000
ORLANDO, FL 32803

POLK COUNTY ROADS AND DRAINAGE DIVISION		
ROAD NO.	COUNTY	PROJECT NO.
CR 557	POLK	18-73

CROSS SECTIONS
CR 557

SHEET NO.
493



Regular		Exc.		Embankment	
A	V	A	V	A	V
13	42	874	3170		
10	19	848	2919		

SCALE : 1" = 20' HORIZ.
1" = 10' VERT.

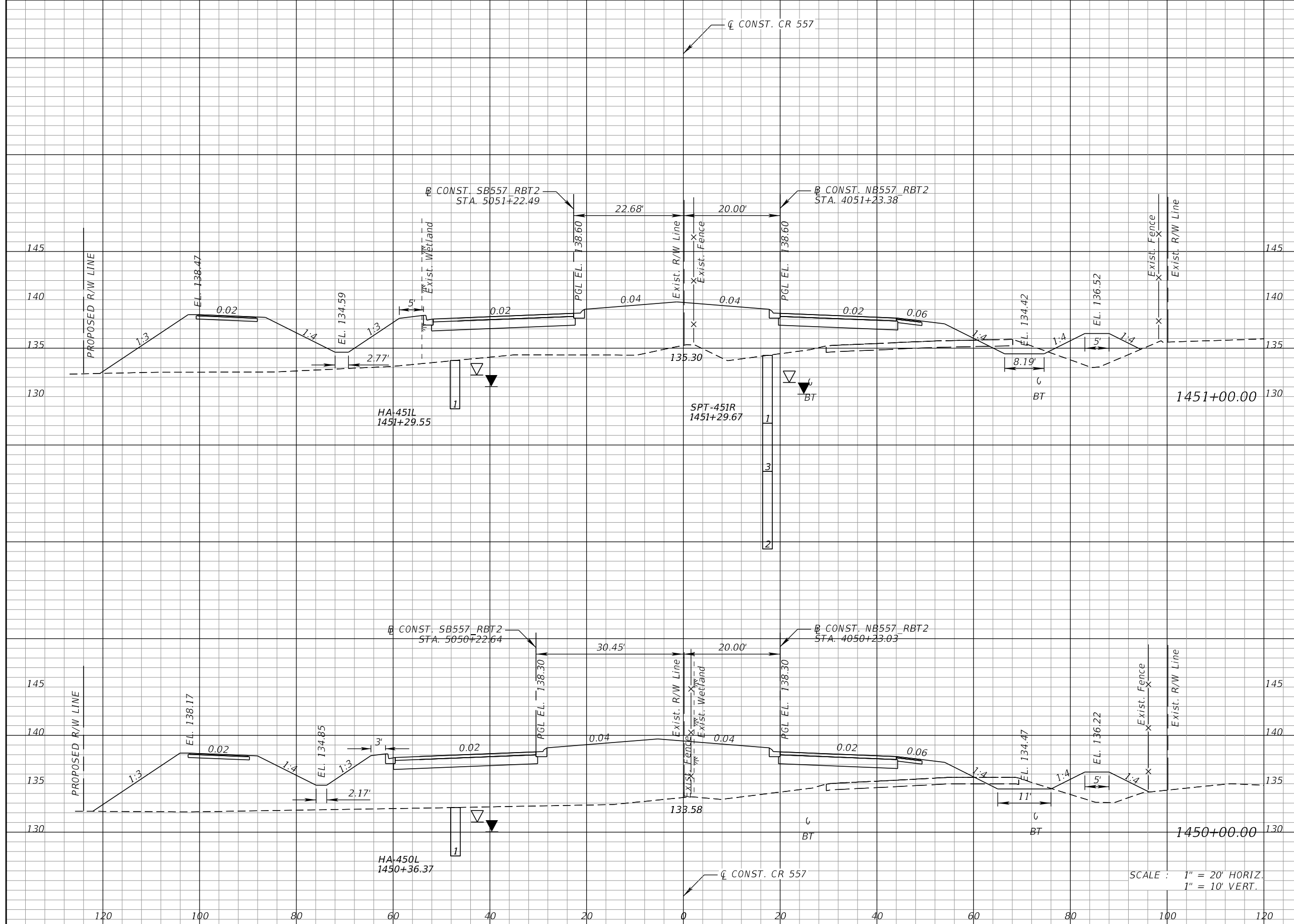
REVISIONS			
DATE	DESCRIPTION	DATE	DESCRIPTION

KEVIN E. KNUDSEN, P.E.
P.E. LICENSE NUMBER 41062
DEWBERRY ENGINEERS INC.
800 NORTH MAGNOLIA AVE., SUITE 1000
ORLANDO, FL 32803

POLK COUNTY ROADS AND DRAINAGE DIVISION		
ROAD NO.	COUNTY	PROJECT NO.
CR 557	POLK	18-73

CROSS SECTIONS
CR 557

SHEET NO.
494



Station	Regular		Exc.		Embankment	
	A	V	A	V	A	V
1451+00.00	13	46	669	2674		
1450+00.00	12	45	782	3051		

SCALE : 1" = 20' HORIZ.
1" = 10' VERT.

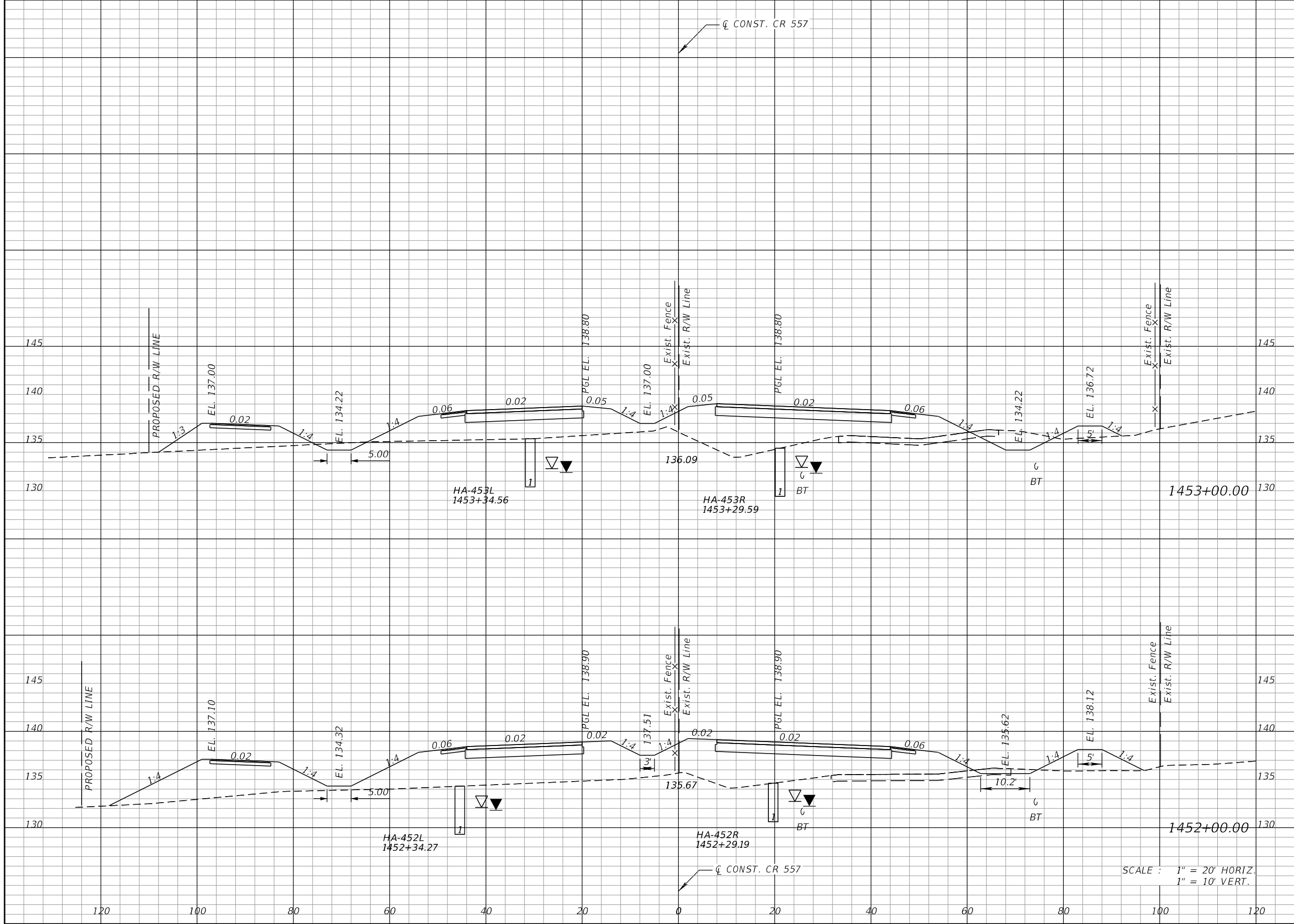
REVISIONS			
DATE	DESCRIPTION	DATE	DESCRIPTION

KEVIN E. KNUDSEN, P.E.
P.E. LICENSE NUMBER 41062
DEWBERRY ENGINEERS INC.
800 NORTH MAGNOLIA AVE., SUITE 1000
ORLANDO, FL 32803

POLK COUNTY ROADS AND DRAINAGE DIVISION		
ROAD NO.	COUNTY	PROJECT NO.
CR 557	POLK	18-73

CROSS SECTIONS
CR 557

SHEET NO.
495



Regular		Exc.		Embankment	
A	V	A	V	A	V
28	63	340	1542		
6	34	495	2148		

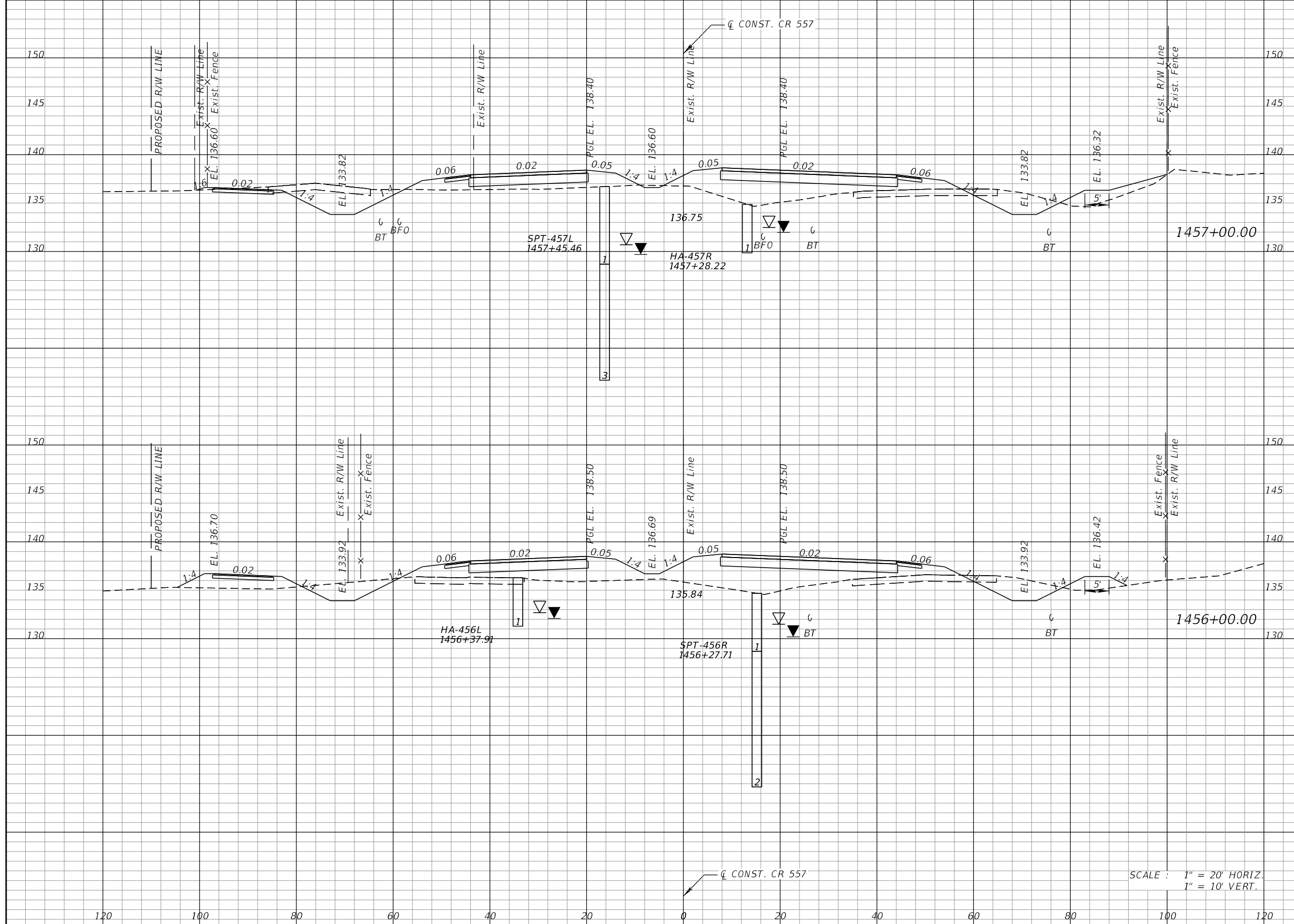
REVISIONS			
DATE	DESCRIPTION	DATE	DESCRIPTION

KEVIN E. KNUDSEN, P.E.
 P.E. LICENSE NUMBER 41062
 DEWBERRY ENGINEERS INC.
 800 NORTH MAGNOLIA AVE., SUITE 1000
 ORLANDO, FL 32803

POLK COUNTY ROADS AND DRAINAGE DIVISION		
ROAD NO.	COUNTY	PROJECT NO.
CR 557	POLK	18-73

CROSS SECTIONS
CR 557

SHEET NO.
 496



Regular		Exc.		Embankment	
A	V	A	V	A	V
84	252	140	620	52	707

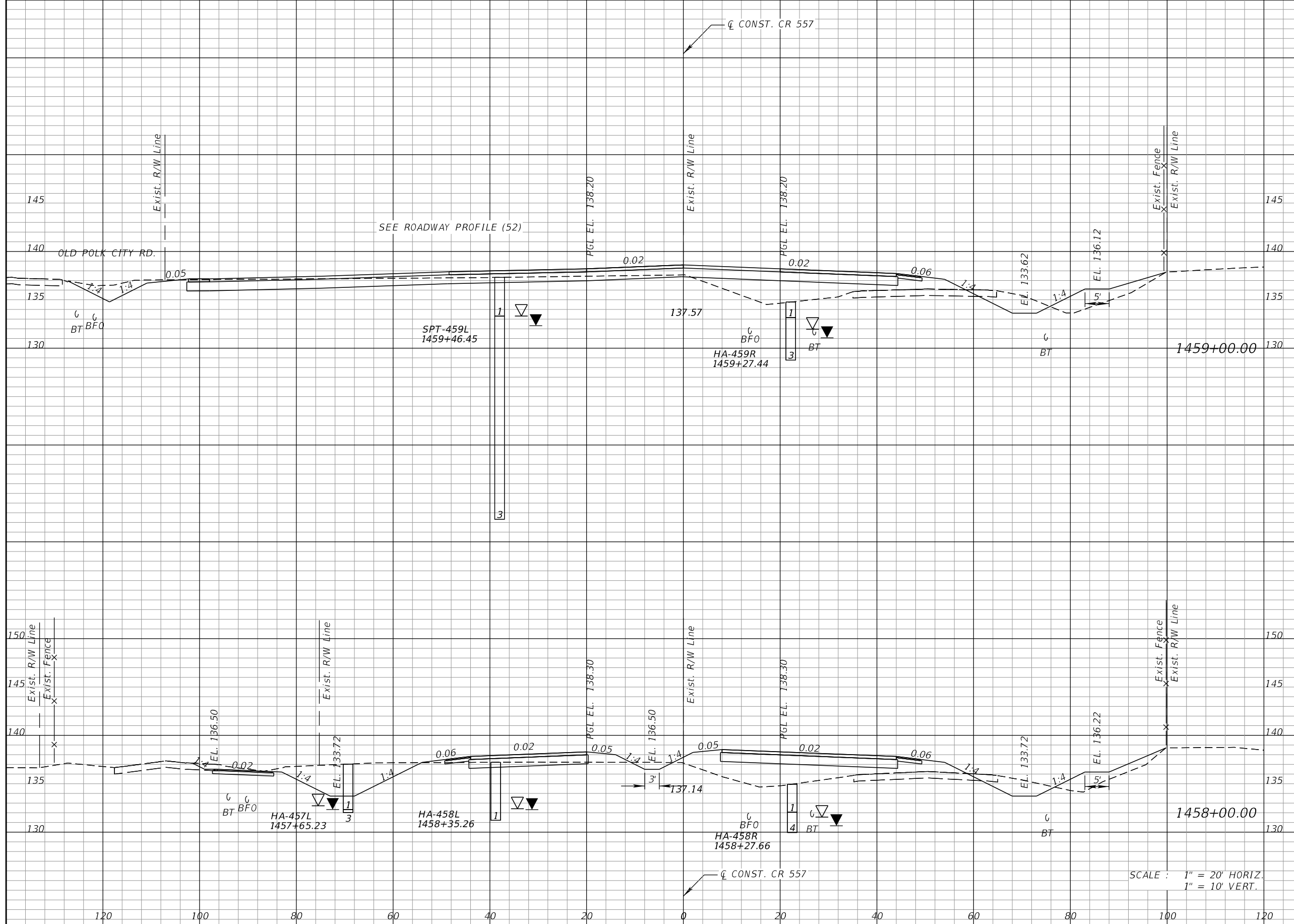
SCALE : 1" = 20' HORIZ.
1" = 10' VERT.

REVISIONS			
DATE	DESCRIPTION	DATE	DESCRIPTION

KEVIN E. KNUDSEN, P.E.
P.E. LICENSE NUMBER 41062
DEWBERRY ENGINEERS INC.
800 NORTH MAGNOLIA AVE., SUITE 1000
ORLANDO, FL 32803

POLK COUNTY ROADS AND DRAINAGE DIVISION		
ROAD NO.	COUNTY	PROJECT NO.
CR 557	POLK	18-73

CROSS SECTIONS CR 557		SHEET NO.
		498



Station	Regular		Exc.		Embankment	
	A	V	A	V	A	V
1459+00.00	110		395		98	391
1458+00.00	104		347		113	468

SCALE : 1" = 20' HORIZ.
1" = 10' VERT.

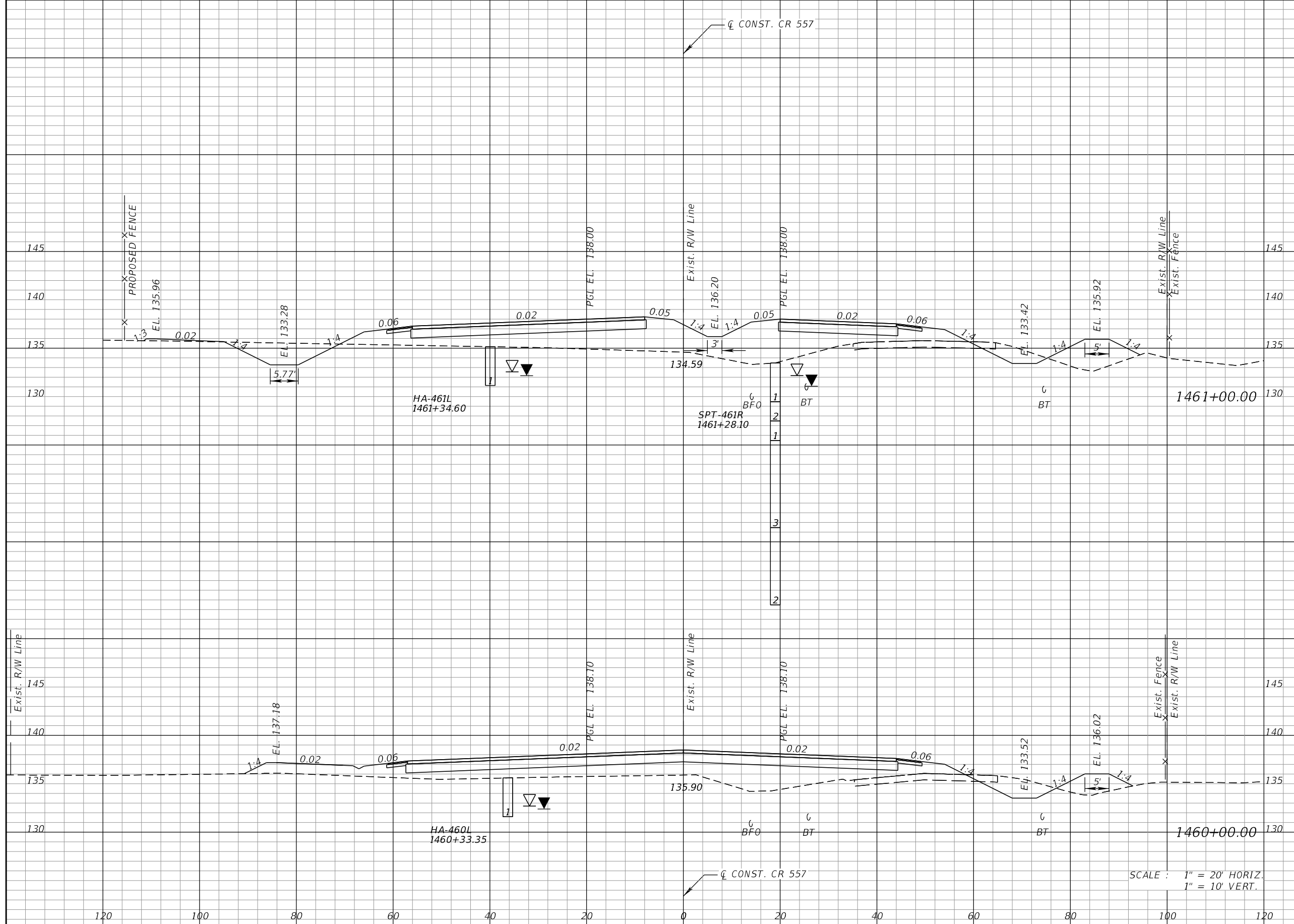
REVISIONS			
DATE	DESCRIPTION	DATE	DESCRIPTION

KEVIN E. KNUDSEN, P.E.
P.E. LICENSE NUMBER 41062
DEWBERRY ENGINEERS INC.
800 NORTH MAGNOLIA AVE., SUITE 1000
ORLANDO, FL 32803

POLK COUNTY ROADS AND DRAINAGE DIVISION		
ROAD NO.	COUNTY	PROJECT NO.
CR 557	POLK	18-73

CROSS SECTIONS
CR 557

SHEET NO.
499



Regular		Exc.		Embankment	
A	V	A	V	A	V
50	136	270	876		
23	246	203	557		

SCALE : 1" = 20' HORIZ.
1" = 10' VERT.

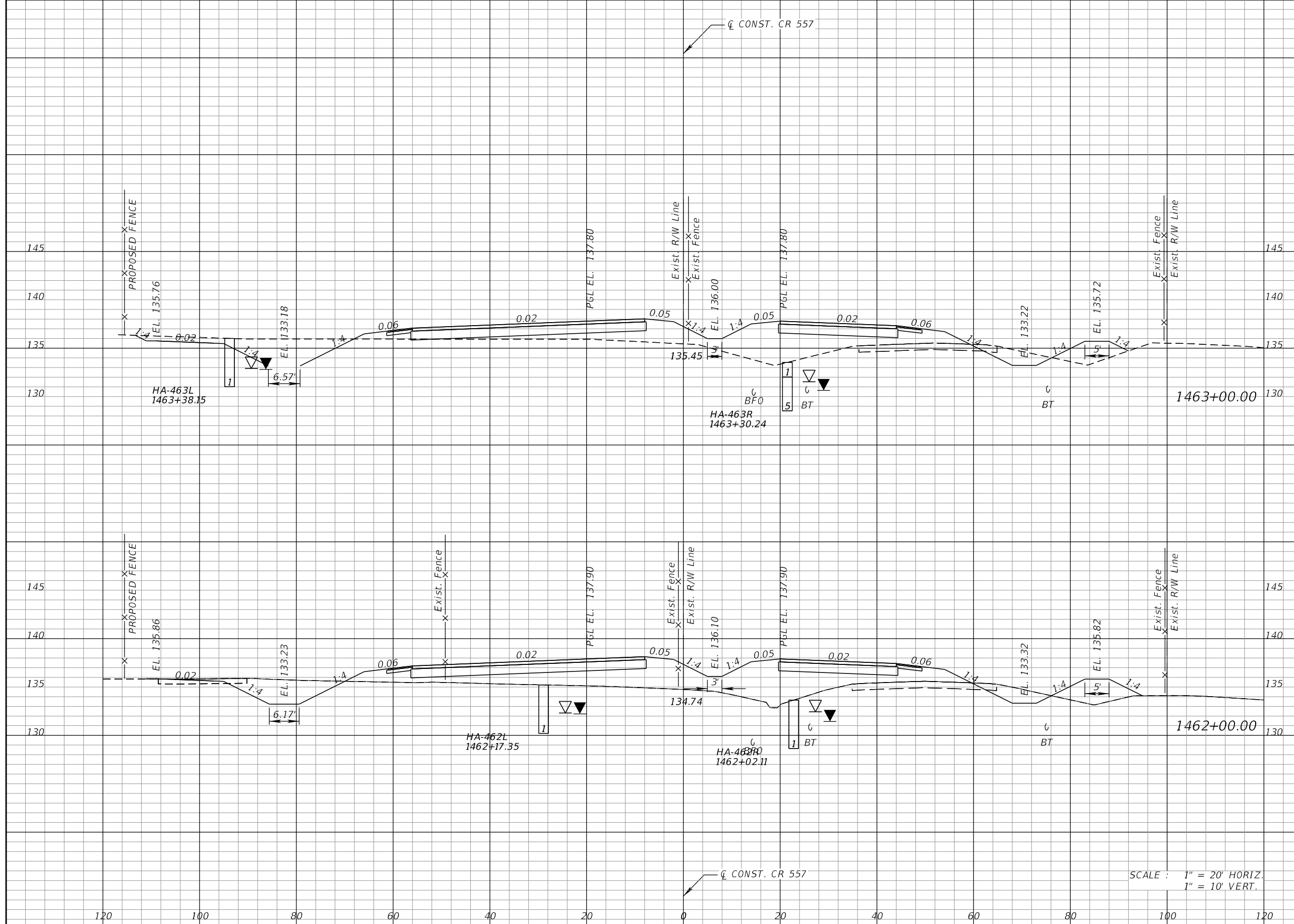
REVISIONS			
DATE	DESCRIPTION	DATE	DESCRIPTION

KEVIN E. KNUDSEN, P.E.
P.E. LICENSE NUMBER 41062
DEWBERRY ENGINEERS INC.
800 NORTH MAGNOLIA AVE., SUITE 1000
ORLANDO, FL 32803

POLK COUNTY ROADS AND DRAINAGE DIVISION		
ROAD NO.	COUNTY	PROJECT NO.
CR 557	POLK	18-73

CROSS SECTIONS
CR 557

SHEET NO.
500



Regular		Exc.		Embankment	
A	V	A	V	A	V
75	247	172	760		
59	201	238	941		

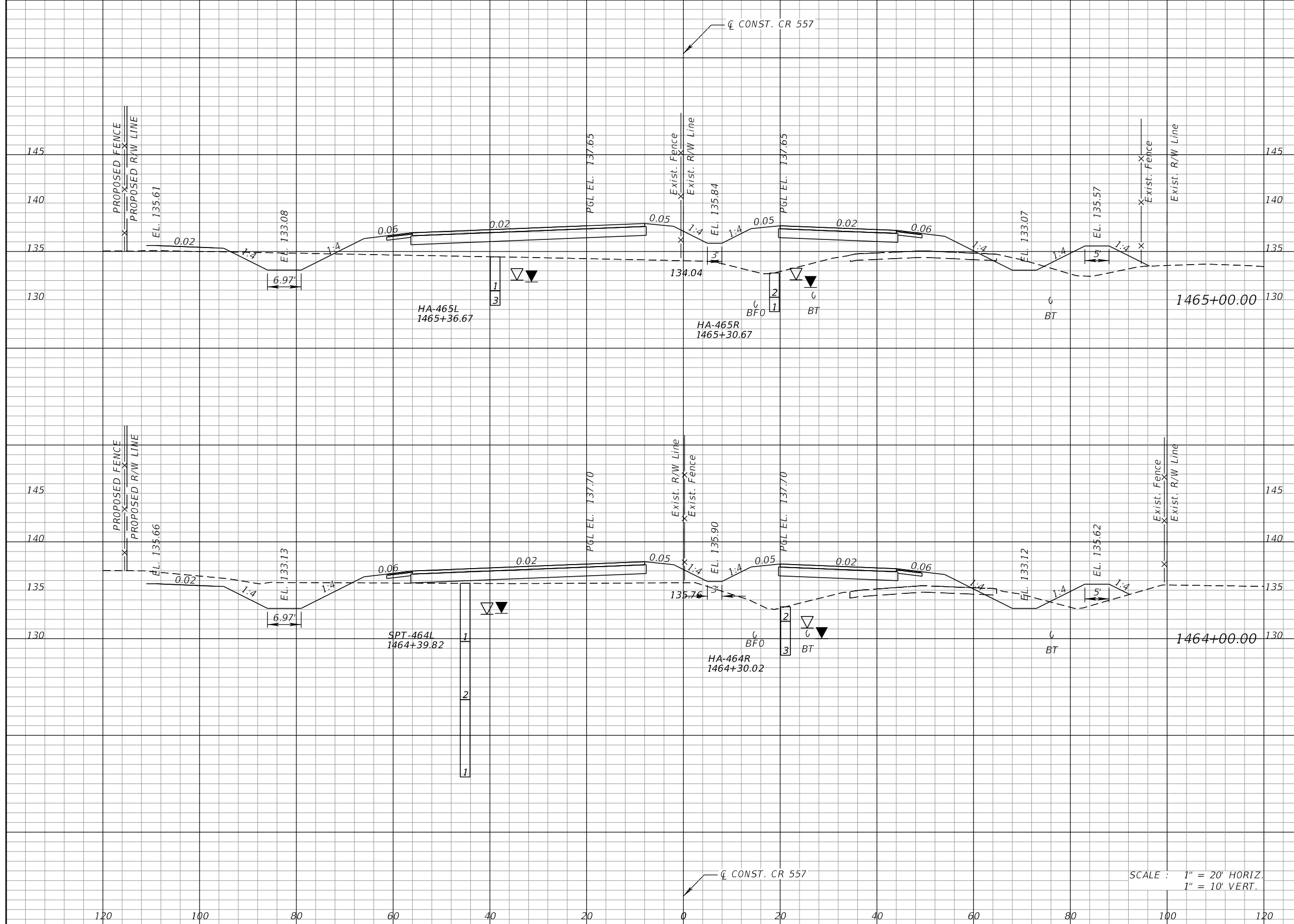
REVISIONS			
DATE	DESCRIPTION	DATE	DESCRIPTION

KEVIN E. KNUDSEN, P.E.
 P.E. LICENSE NUMBER 41062
 DEWBERRY ENGINEERS INC.
 800 NORTH MAGNOLIA AVE., SUITE 1000
 ORLANDO, FL 32803

POLK COUNTY ROADS AND DRAINAGE DIVISION		
ROAD NO.	COUNTY	PROJECT NO.
CR 557	POLK	18-73

CROSS SECTIONS
CR 557

SHEET NO.
501



Regular		Exc.		Embankment	
A	V	A	V	A	V
35	219	320	916		
83	292	175	642		

SCALE : 1" = 20' HORIZ.
1" = 10' VERT.

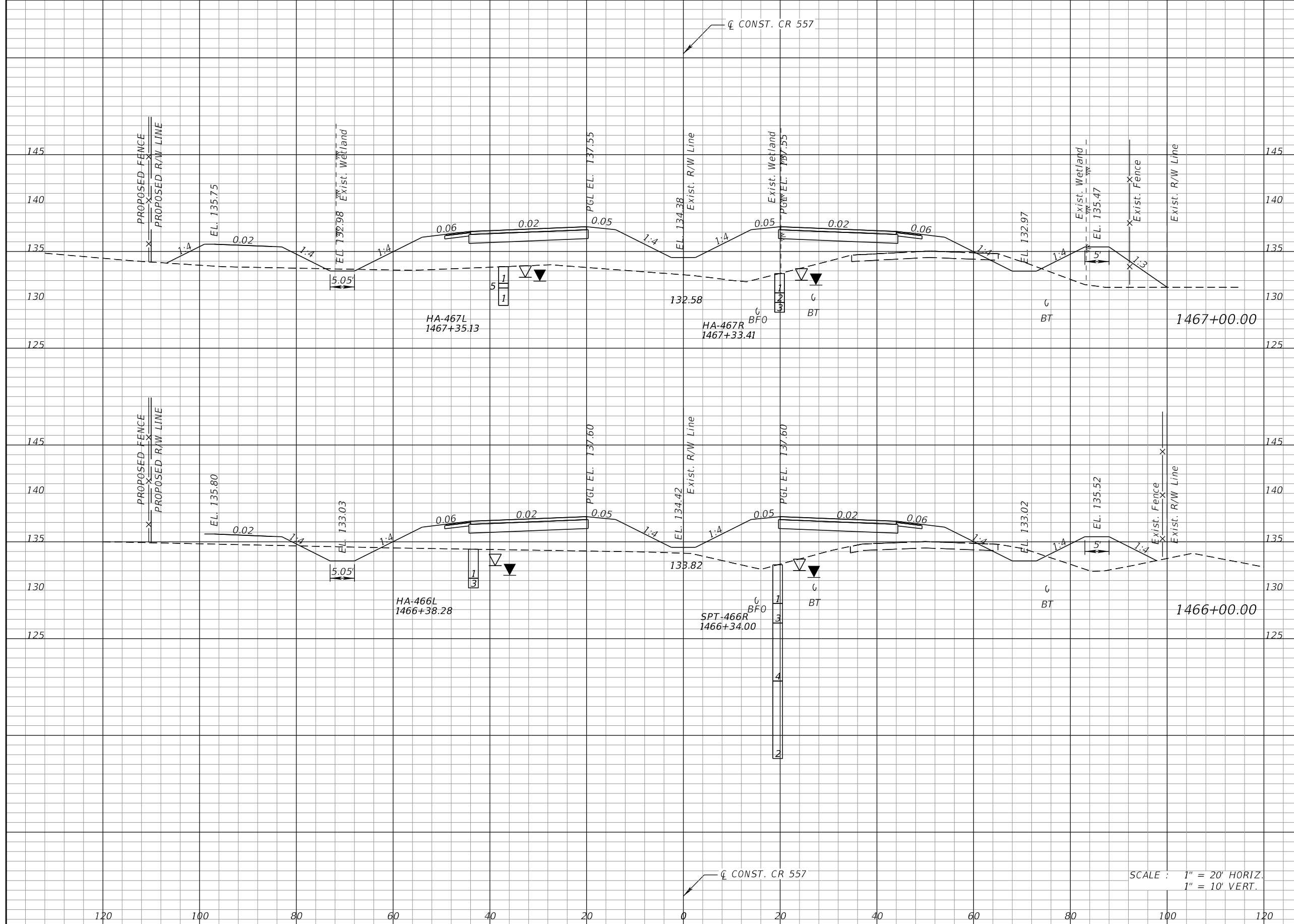
REVISIONS			
DATE	DESCRIPTION	DATE	DESCRIPTION

KEVIN E. KNUDSEN, P.E.
P.E. LICENSE NUMBER 41062
DEWBERRY ENGINEERS INC.
800 NORTH MAGNOLIA AVE., SUITE 1000
ORLANDO, FL 32803

POLK COUNTY ROADS AND DRAINAGE DIVISION		
ROAD NO.	COUNTY	PROJECT NO.
CR 557	POLK	18-73

CROSS SECTIONS
CR 557

SHEET NO.
502



Regular		Exc.		Embankment	
A	V	A	V	A	V
12	74	444	1424		
28	117	325	1195		

SCALE : 1" = 20' HORIZ.
1" = 10' VERT.

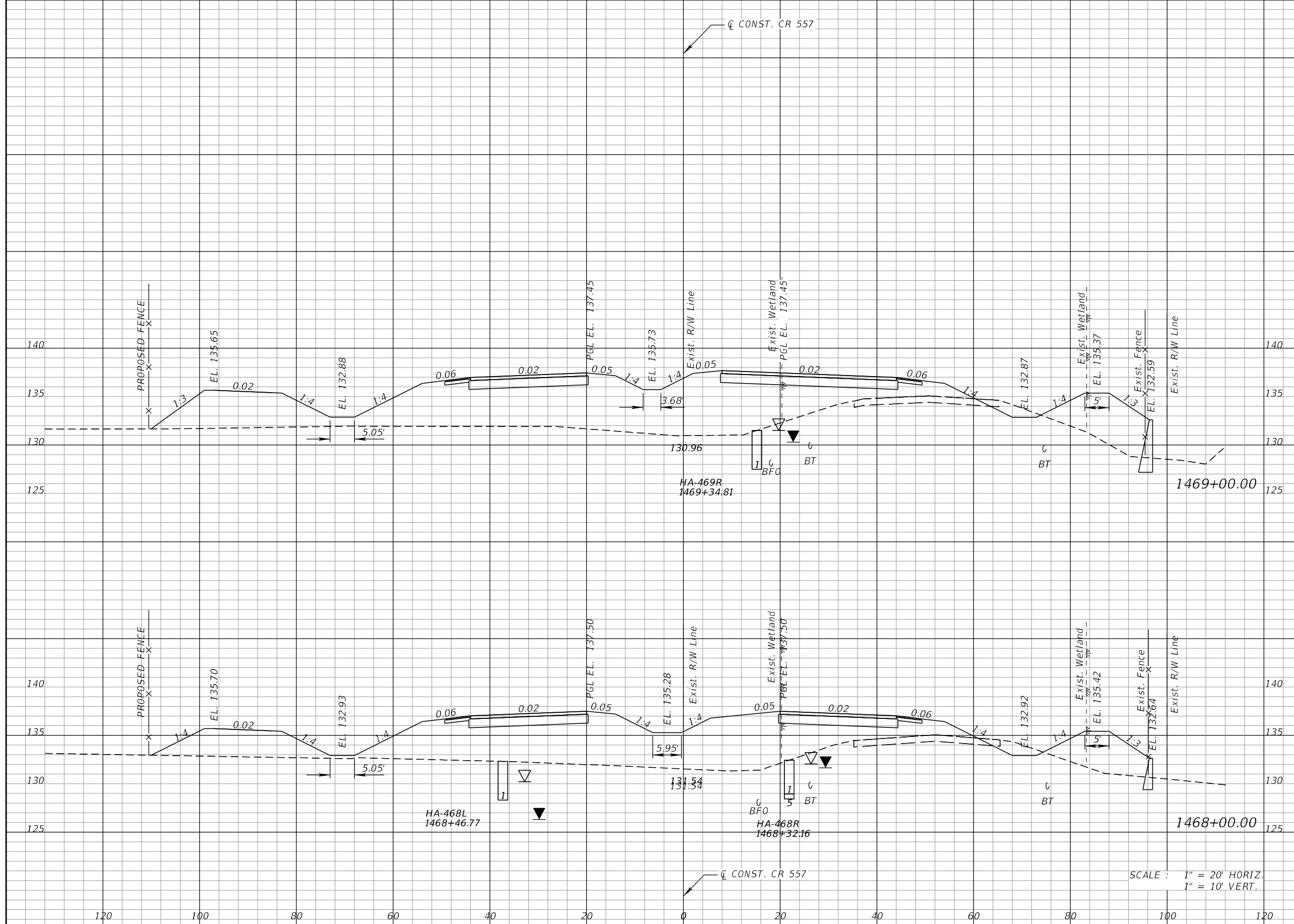
REVISIONS			
DATE	DESCRIPTION	DATE	DESCRIPTION

KEVIN E. KNUDSEN, P.E.
P.E. LICENSE NUMBER 41062
DEWBERRY ENGINEERS INC.
800 NORTH MAGNOLIA AVE., SUITE 1000
ORLANDO, FL 32803

POLK COUNTY ROADS AND DRAINAGE DIVISION		
ROAD NO.	COUNTY	PROJECT NO.
CR 557	POLK	18-73

CROSS SECTIONS
CR 557

SHEET NO.
503



Station	Regular		Exc.		Embankment	
	A	V	A	V	A	V
1469+00.00	14	50	651	2258		
1468+00.00	13	46	569	1875		

SCALE : 1" = 20' HORIZ.
1" = 10' VERT.

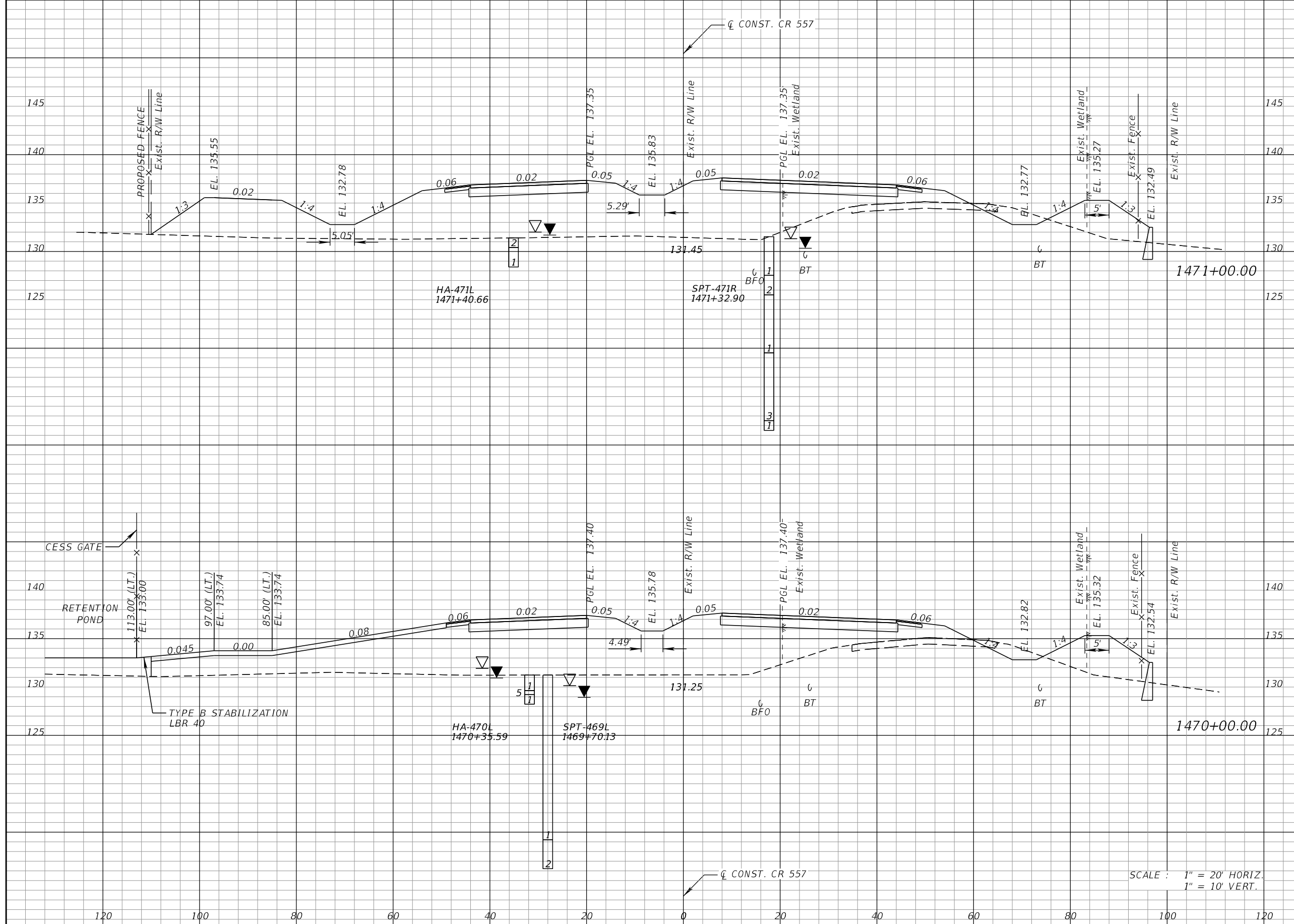
REVISIONS			
DATE	DESCRIPTION	DATE	DESCRIPTION

KEVIN E. KNUDSEN, P.E.
P.E. LICENSE NUMBER 41062
DEWBERRY ENGINEERS INC.
800 NORTH MAGNOLIA AVE., SUITE 1000
ORLANDO, FL 32803

POLK COUNTY ROADS AND DRAINAGE DIVISION		
ROAD NO.	COUNTY	PROJECT NO.
CR 557	POLK	18-73

CROSS SECTIONS
CR 557

SHEET NO.
504



Regular		Exc.		Embankment			
A	V	A	V	A	V		
19	64	641	2378	16	55	643	2395

SCALE : 1" = 20' HORIZ.
1" = 10' VERT.

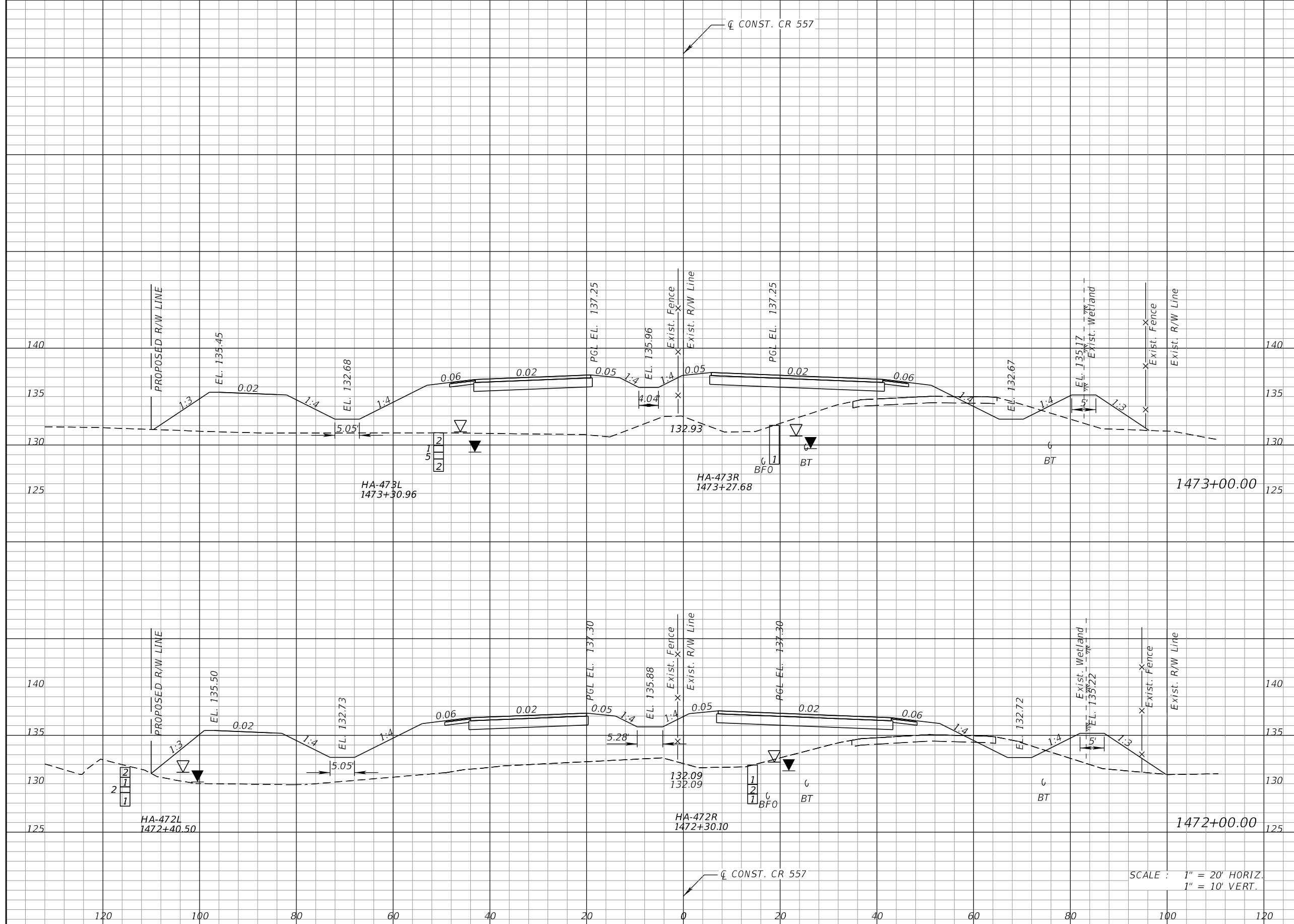
REVISIONS			
DATE	DESCRIPTION	DATE	DESCRIPTION

KEVIN E. KNUDSEN, P.E.
P.E. LICENSE NUMBER 41062
DEWBERRY ENGINEERS INC.
800 NORTH MAGNOLIA AVE., SUITE 1000
ORLANDO, FL 32803

POLK COUNTY ROADS AND DRAINAGE DIVISION		
ROAD NO.	COUNTY	PROJECT NO.
CR 557	POLK	18-73

CROSS SECTIONS
CR 557

SHEET NO.
505



Regular		Exc.		Embankment	
A	V	A	V	A	V
23		76		608	2329
19		70		650	2391

REVISIONS			
DATE	DESCRIPTION	DATE	DESCRIPTION

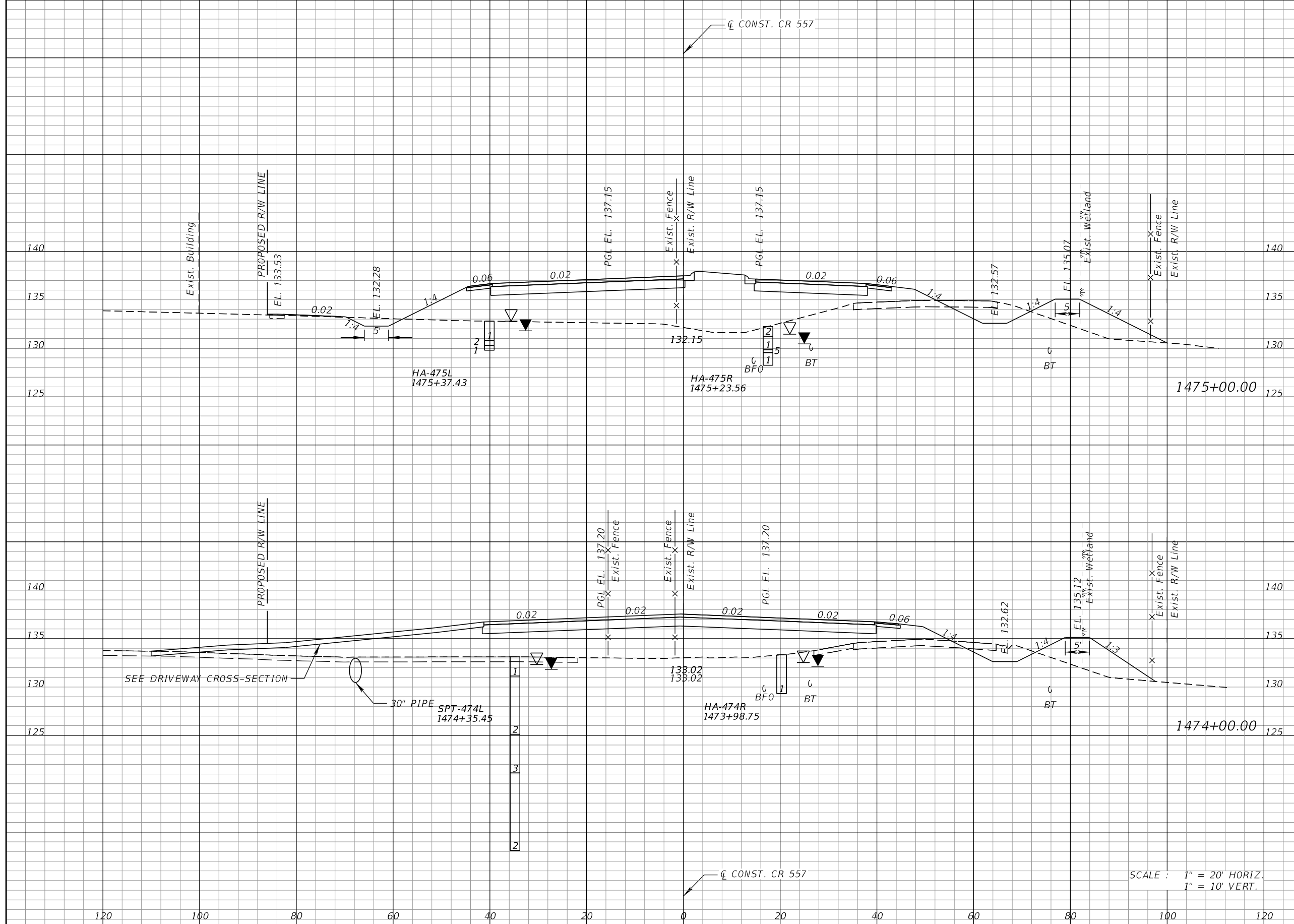
KEVIN E. KNUDSEN, P.E.
 P.E. LICENSE NUMBER 41062
 DEWBERRY ENGINEERS INC.
 800 NORTH MAGNOLIA AVE., SUITE 1000
 ORLANDO, FL 32803

POLK COUNTY ROADS AND DRAINAGE DIVISION		
ROAD NO.	COUNTY	PROJECT NO.
CR 557	POLK	18-73

CROSS SECTIONS
CR 557

SHEET NO.
506

Regular		Exc.		Embankment	
A	V	A	V	A	V



SCALE : 1" = 20' HORIZ.
1" = 10' VERT.

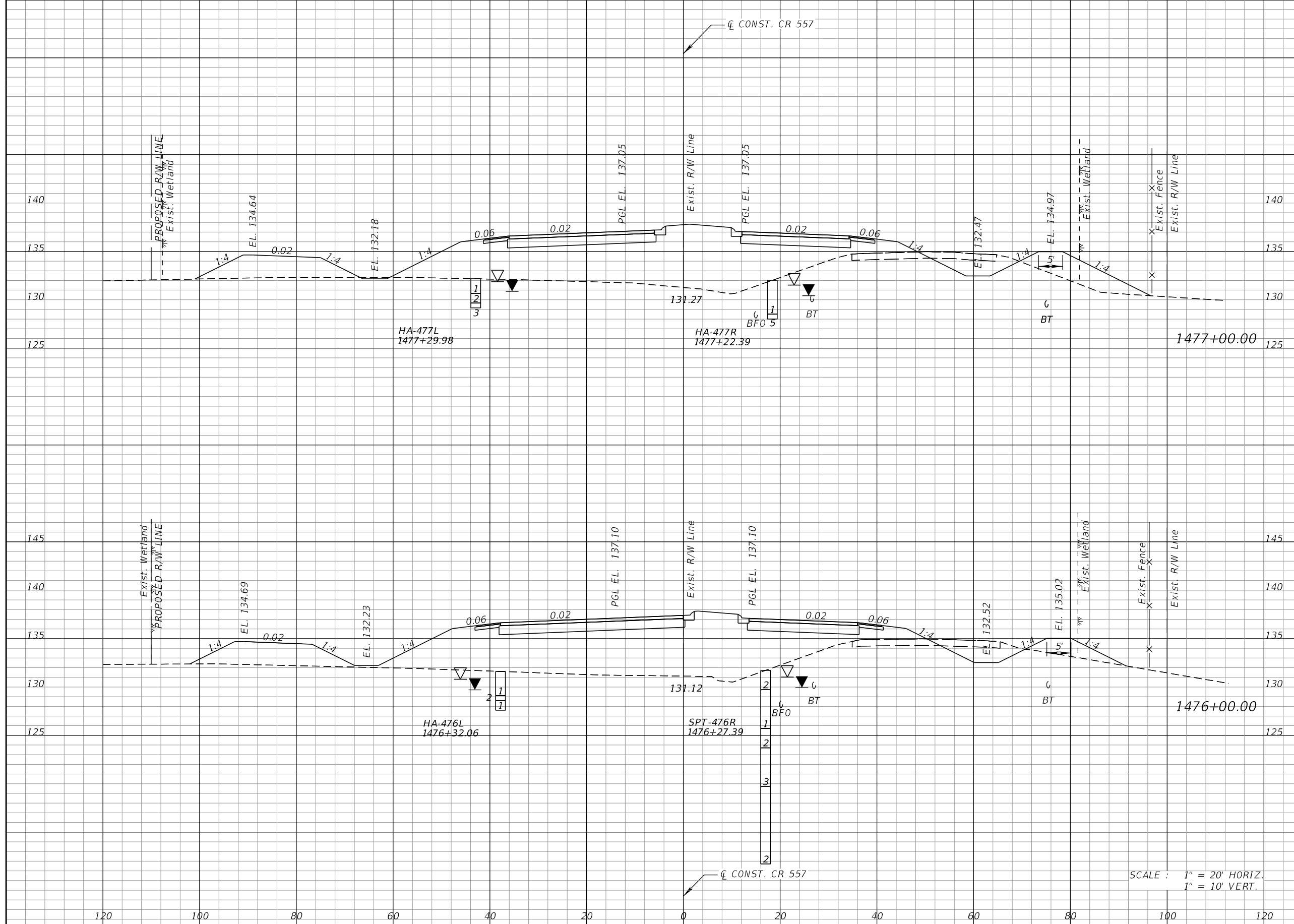
REVISIONS			
DATE	DESCRIPTION	DATE	DESCRIPTION

KEVIN E. KNUDSEN, P.E.
P.E. LICENSE NUMBER 41062
DEWBERRY ENGINEERS INC.
800 NORTH MAGNOLIA AVE., SUITE 1000
ORLANDO, FL 32803

POLK COUNTY ROADS AND DRAINAGE DIVISION		
ROAD NO.	COUNTY	PROJECT NO.
CR 557	POLK	18-73

CROSS SECTIONS
CR 557

SHEET NO.
507



Regular		Exc.		Embankment	
A	V	A	V	A	V
32	111	471	1775		
28	115	487	1594		

SCALE : 1" = 20' HORIZ.
1" = 10' VERT.

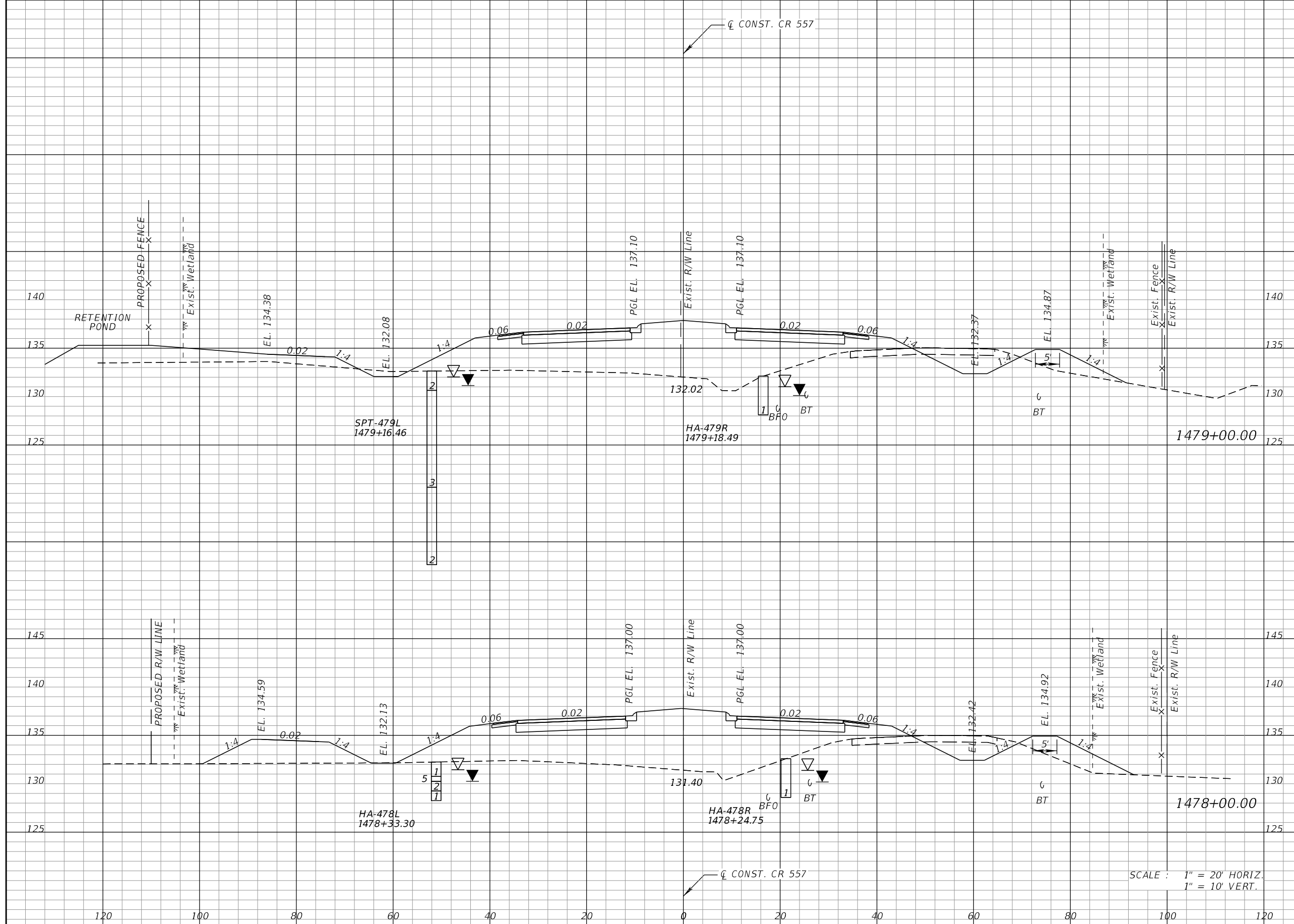
REVISIONS			
DATE	DESCRIPTION	DATE	DESCRIPTION

KEVIN E. KNUDSEN, P.E.
P.E. LICENSE NUMBER 41062
DEWBERRY ENGINEERS INC.
800 NORTH MAGNOLIA AVE., SUITE 1000
ORLANDO, FL 32803

POLK COUNTY ROADS AND DRAINAGE DIVISION		
ROAD NO.	COUNTY	PROJECT NO.
CR 557	POLK	18-73

CROSS SECTIONS
CR 557

SHEET NO.
508



Regular		Exc.		Embankment	
A	V	A	V	A	V
41	141	368	1513	35	124
		450	1705		

SCALE : 1" = 20' HORIZ.
1" = 10' VERT.

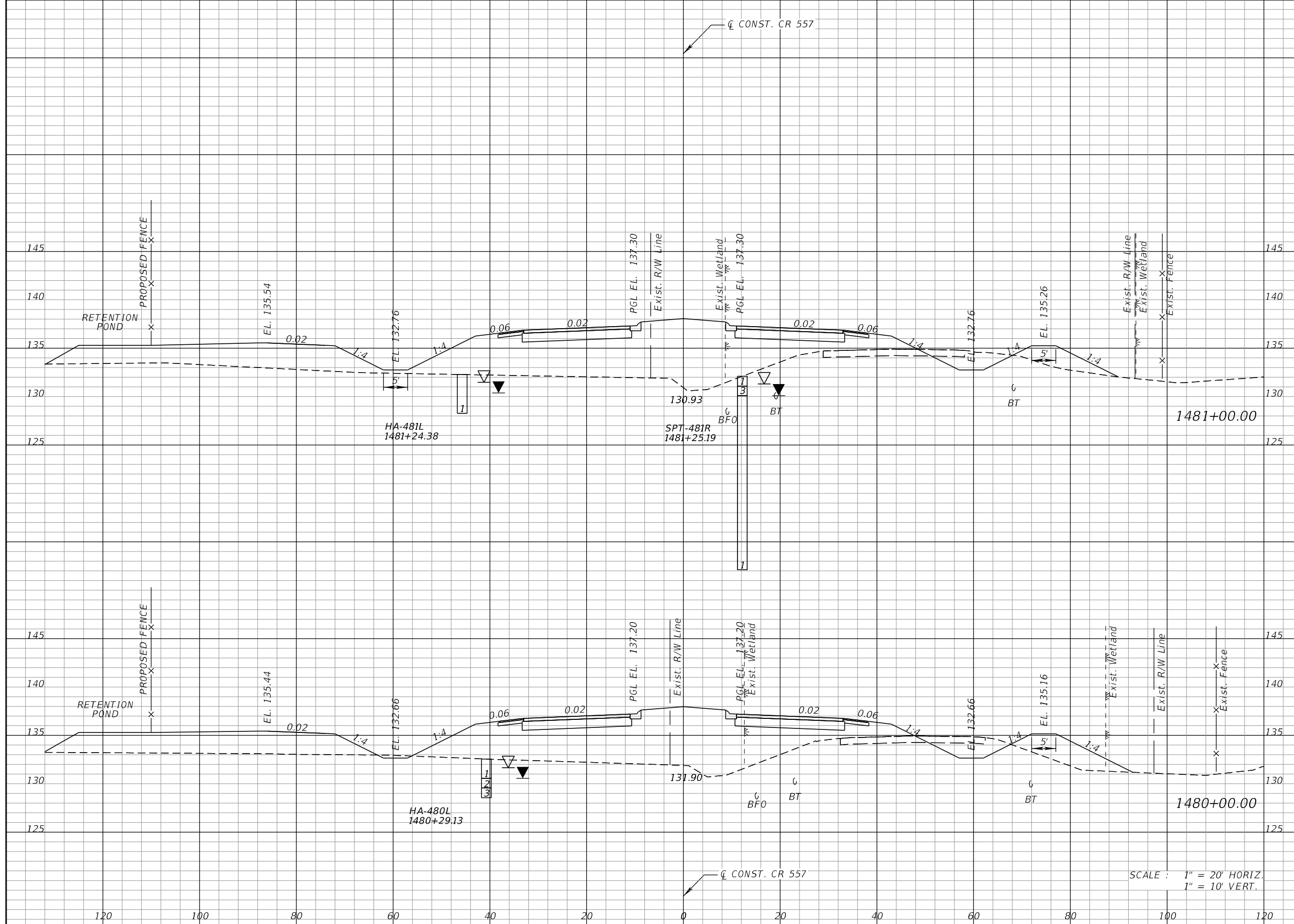
REVISIONS			
DATE	DESCRIPTION	DATE	DESCRIPTION

KEVIN E. KNUDSEN, P.E.
P.E. LICENSE NUMBER 41062
DEWBERRY ENGINEERS INC.
800 NORTH MAGNOLIA AVE., SUITE 1000
ORLANDO, FL 32803

POLK COUNTY ROADS AND DRAINAGE DIVISION		
ROAD NO.	COUNTY	PROJECT NO.
CR 557	POLK	18-73

CROSS SECTIONS
CR 557

SHEET NO.
509



Regular		Exc.		Embankment	
A	V	A	V	A	V
24	98	443	1614		
29	130	428	1473		

SCALE : 1" = 20' HORIZ.
1" = 10' VERT.

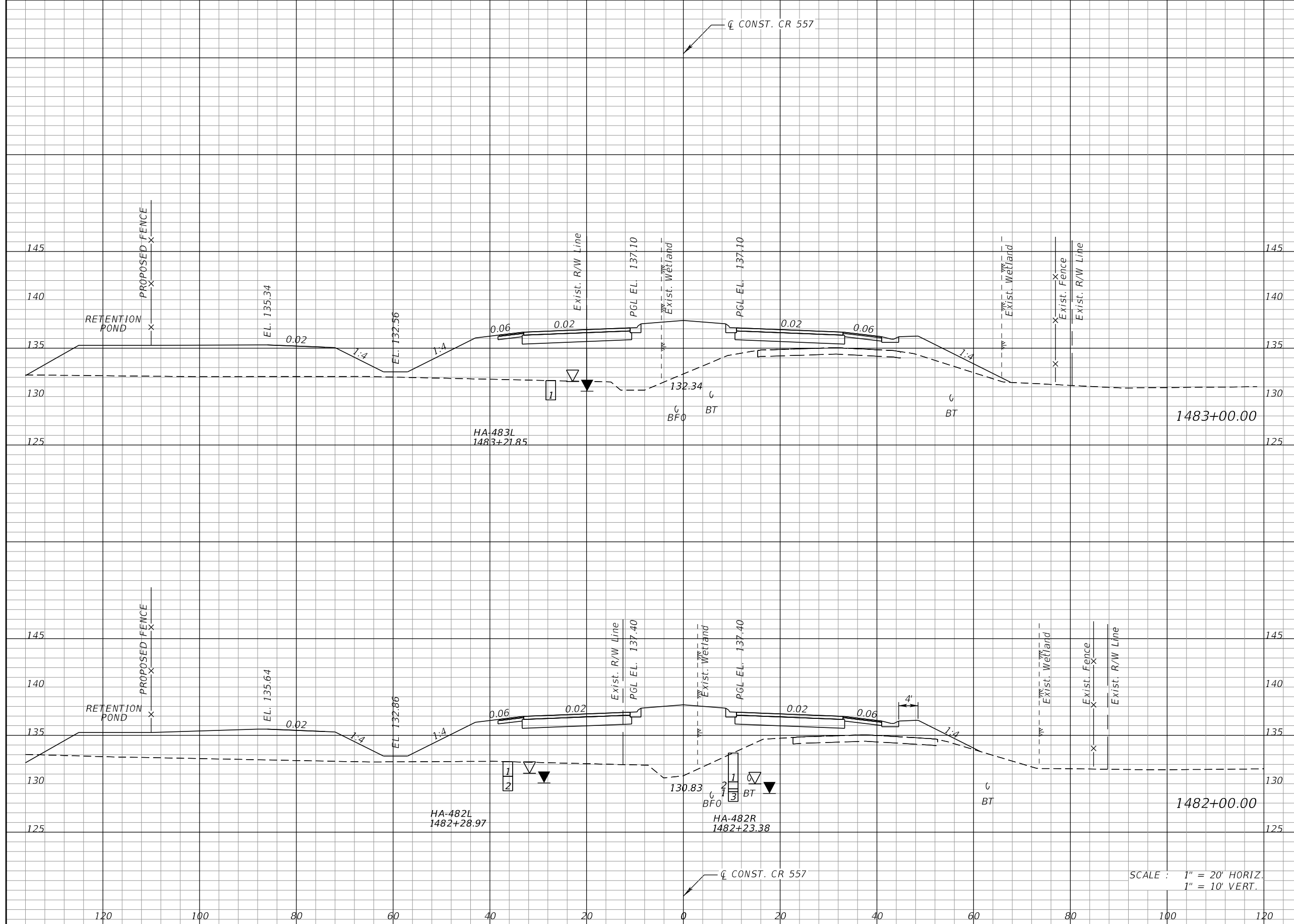
REVISIONS			
DATE	DESCRIPTION	DATE	DESCRIPTION

KEVIN E. KNUDSEN, P.E.
P.E. LICENSE NUMBER 41062
DEWBERRY ENGINEERS INC.
800 NORTH MAGNOLIA AVE., SUITE 1000
ORLANDO, FL 32803

POLK COUNTY ROADS AND DRAINAGE DIVISION		
ROAD NO.	COUNTY	PROJECT NO.
CR 557	POLK	18-73

CROSS SECTIONS
CR 557

SHEET NO.
510



Regular		Exc.		Embankment	
A	V	A	V	A	V
0		0		407	
					1539
0		44		422	
					1605

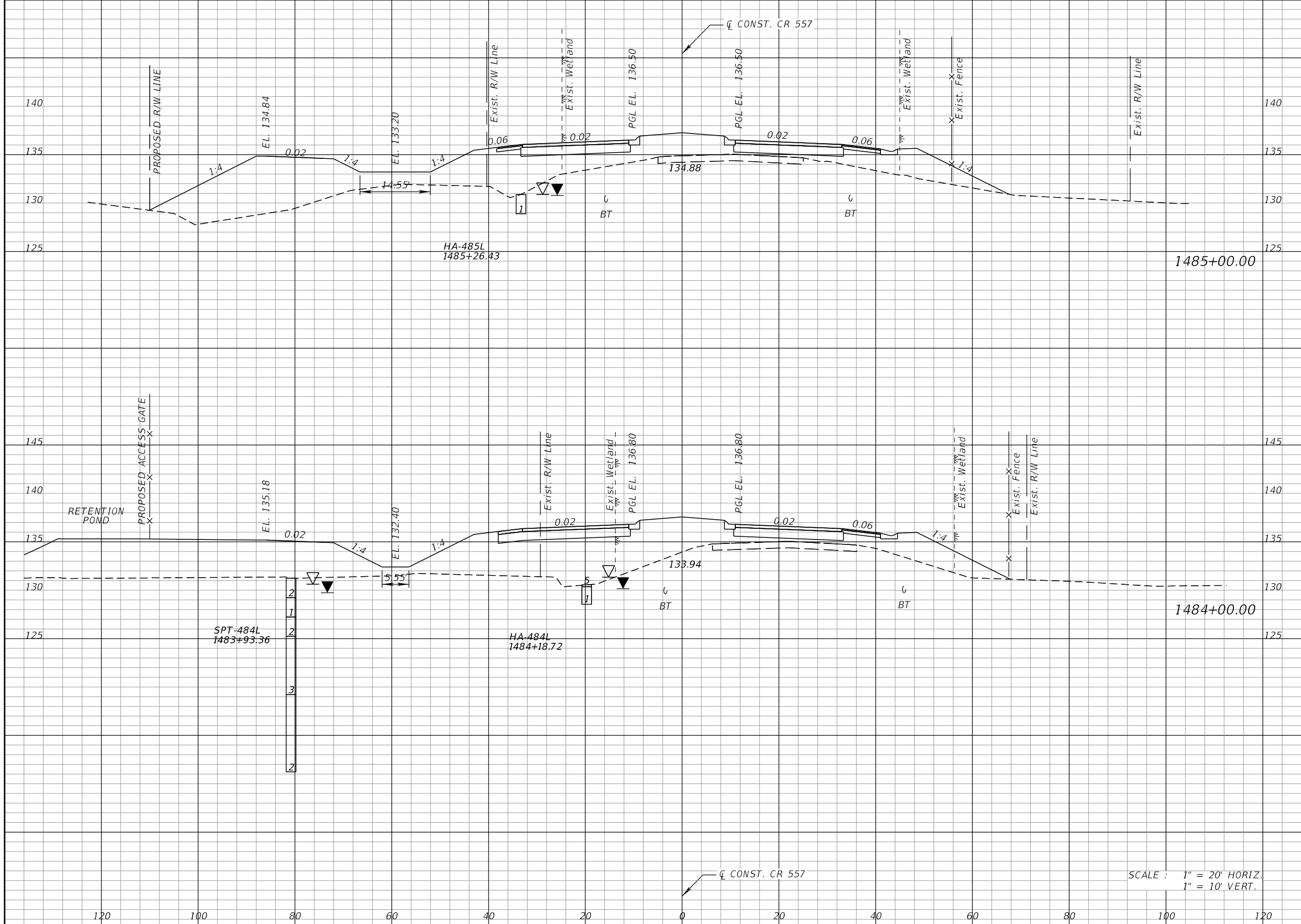
REVISIONS			
DATE	DESCRIPTION	DATE	DESCRIPTION

KEVIN E. KNUDSEN, P.E.
P.E. LICENSE NUMBER 41062
DEWBERRY ENGINEERS INC.
800 NORTH MAGNOLIA AVE., SUITE 1000
ORLANDO, FL 32803

POLK COUNTY ROADS AND DRAINAGE DIVISION		
ROAD NO.	COUNTY	PROJECT NO.
CR 557	POLK	18-73

CROSS SECTIONS
CR 557

SHEET NO.
511



Regular		Exc.		Embankment	
A	V	A	V	A	V
0	0	422	0	1527	0
0	0	398	0	1495	0

SCALE : 1" = 20' HORIZ.
1" = 10' VERT.

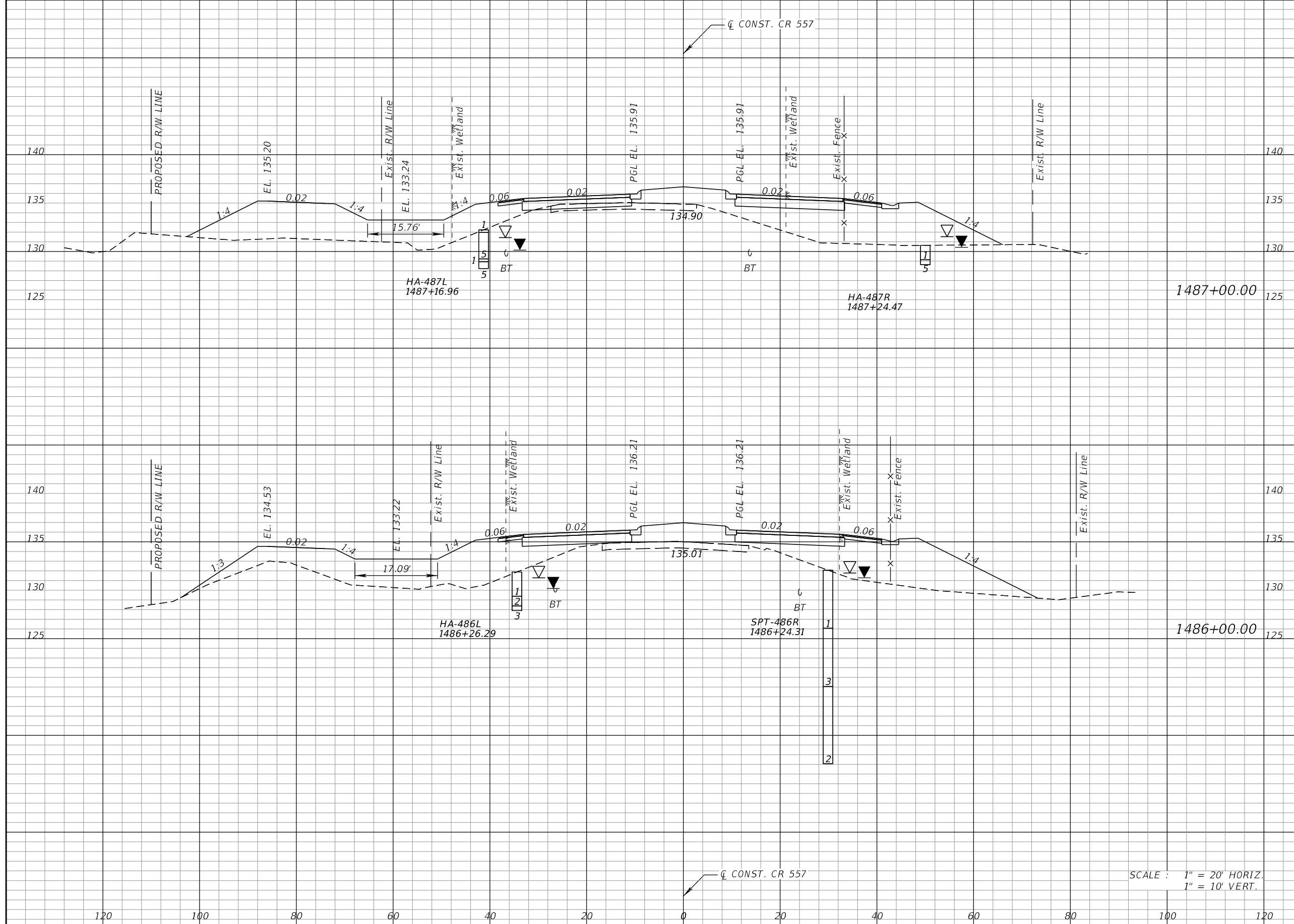
REVISIONS			
DATE	DESCRIPTION	DATE	DESCRIPTION

KEVIN E. KNUDSEN, P.E.
P.E. LICENSE NUMBER 41062
DEWBERRY ENGINEERS INC.
800 NORTH MAGNOLIA AVE., SUITE 1000
ORLANDO, FL 32803

POLK COUNTY ROADS AND DRAINAGE DIVISION		
ROAD NO.	COUNTY	PROJECT NO.
CR 557	POLK	18-73

CROSS SECTIONS
CR 557

SHEET NO.
512



Regular		Exc.		Embankment	
A	V	A	V	A	V
8	14	382		1430	
0	0	393		1506	

SCALE : 1" = 20' HORIZ.
1" = 10' VERT.

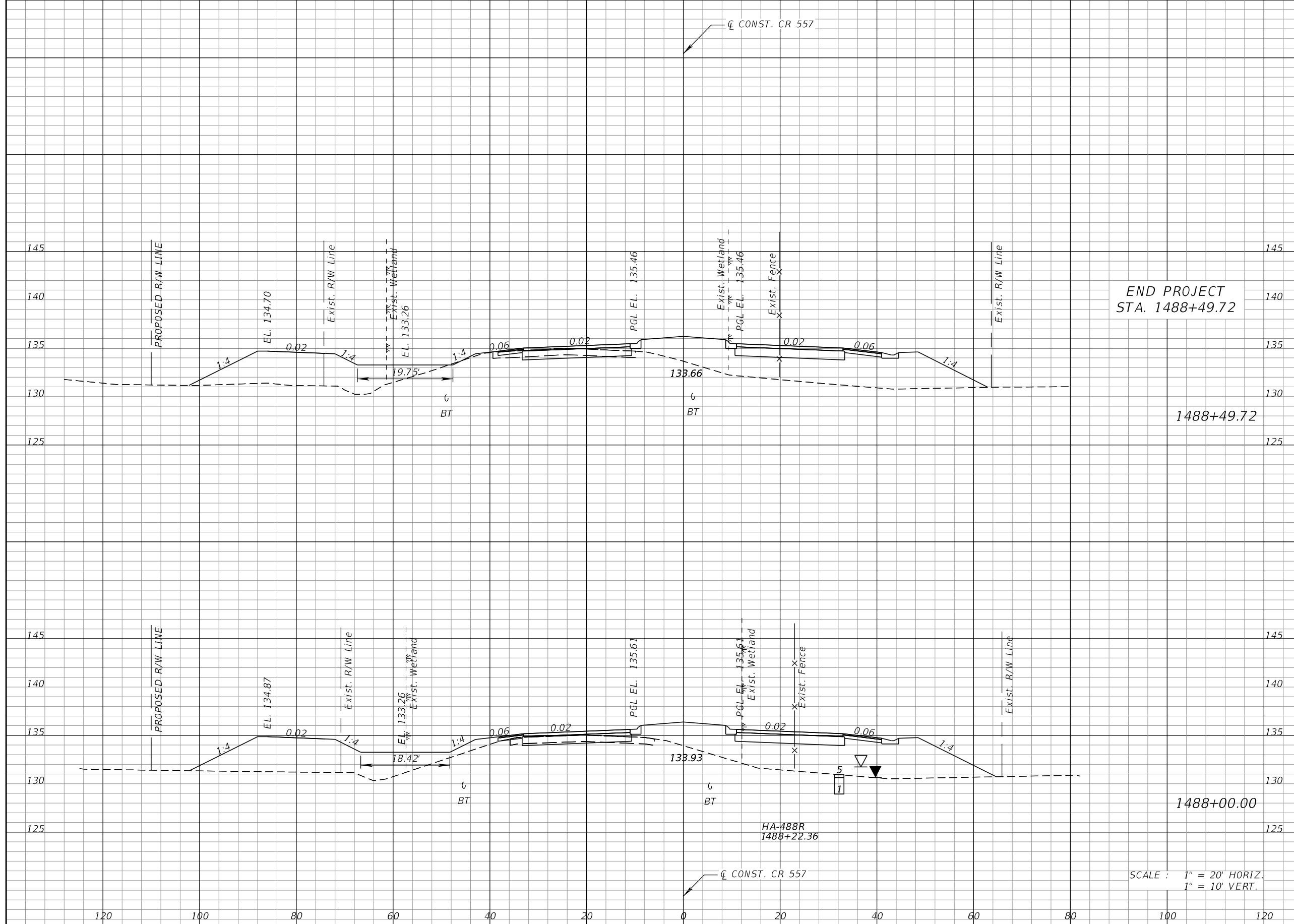
REVISIONS			
DATE	DESCRIPTION	DATE	DESCRIPTION

KEVIN E. KNUDSEN, P.E.
P.E. LICENSE NUMBER 41062
DEWBERRY ENGINEERS INC.
800 NORTH MAGNOLIA AVE., SUITE 1000
ORLANDO, FL 32803

POLK COUNTY ROADS AND DRAINAGE DIVISION		
ROAD NO.	COUNTY	PROJECT NO.
CR 557	POLK	18-73

CROSS SECTIONS
CR 557

SHEET NO.
513



Regular		Exc.		Embankment	
A	V	A	V	A	V
0	20	0		0	281
21	36	303		592	
18	47	342		1335	

END PROJECT
STA. 1488+49.72

1488+49.72

1488+00.00

SCALE : 1" = 20' HORIZ.
1" = 10' VERT.

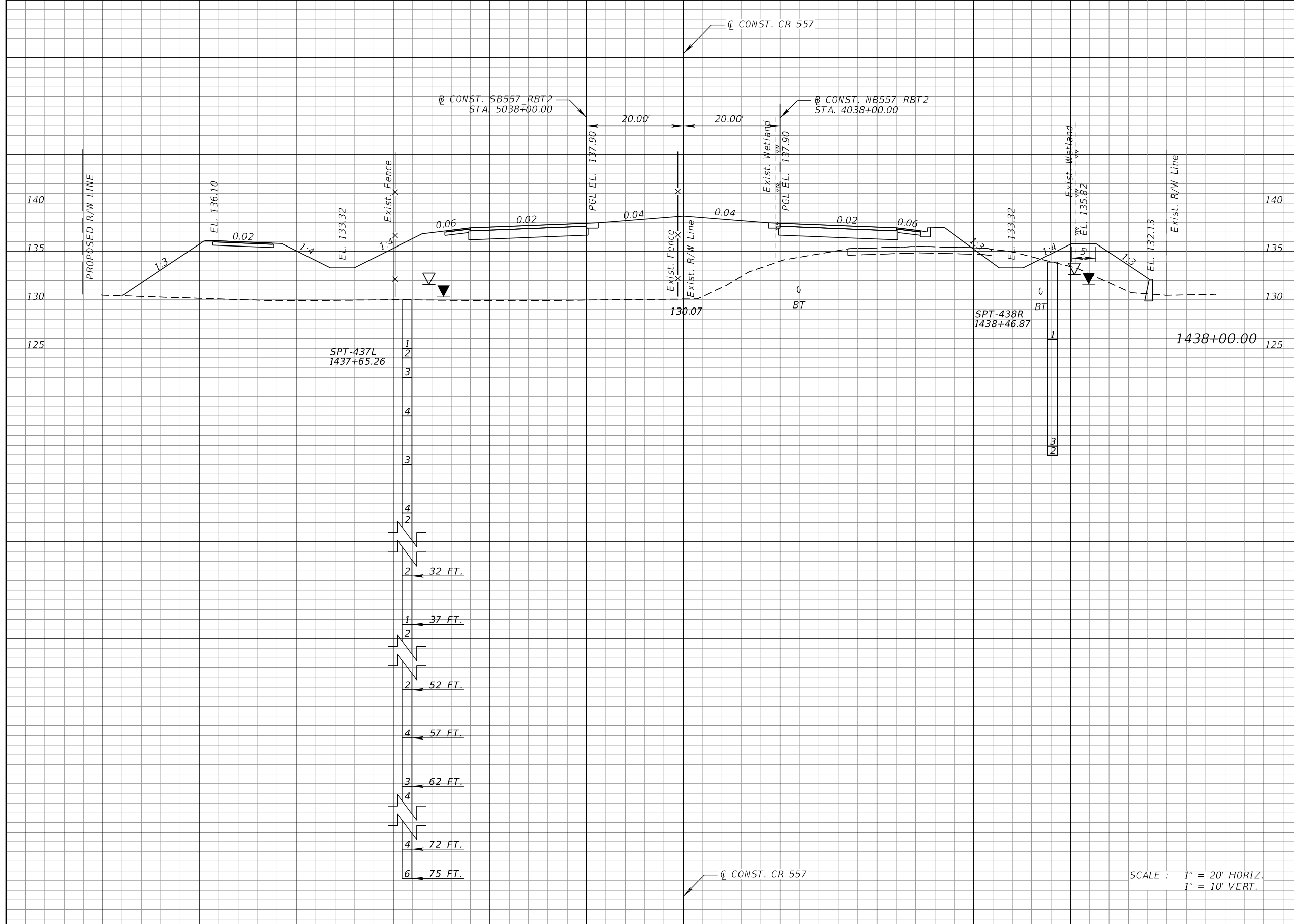
REVISIONS			
DATE	DESCRIPTION	DATE	DESCRIPTION

KEVIN E. KNUDSEN, P.E.
P.E. LICENSE NUMBER 41062
DEWBERRY ENGINEERS INC.
800 NORTH MAGNOLIA AVE., SUITE 1000
ORLANDO, FL 32803

POLK COUNTY ROADS AND DRAINAGE DIVISION		
ROAD NO.	COUNTY	PROJECT NO.
CR 557	POLK	18-73

CROSS SECTIONS
CR 557

SHEET
NO.
514



Regular		Exc.		Embankment	
A	V	A	V	A	V
17		64		898	3269

- 1
- 2
- 3
- 4
- 3
- 4
- 2
- 2
- 32 FT.
- 1
- 37 FT.
- 2
- 2
- 52 FT.
- 4
- 57 FT.
- 3
- 62 FT.
- 4
- 4
- 72 FT.
- 6
- 75 FT.

SCALE : 1" = 20' HORIZ.
1" = 10' VERT.

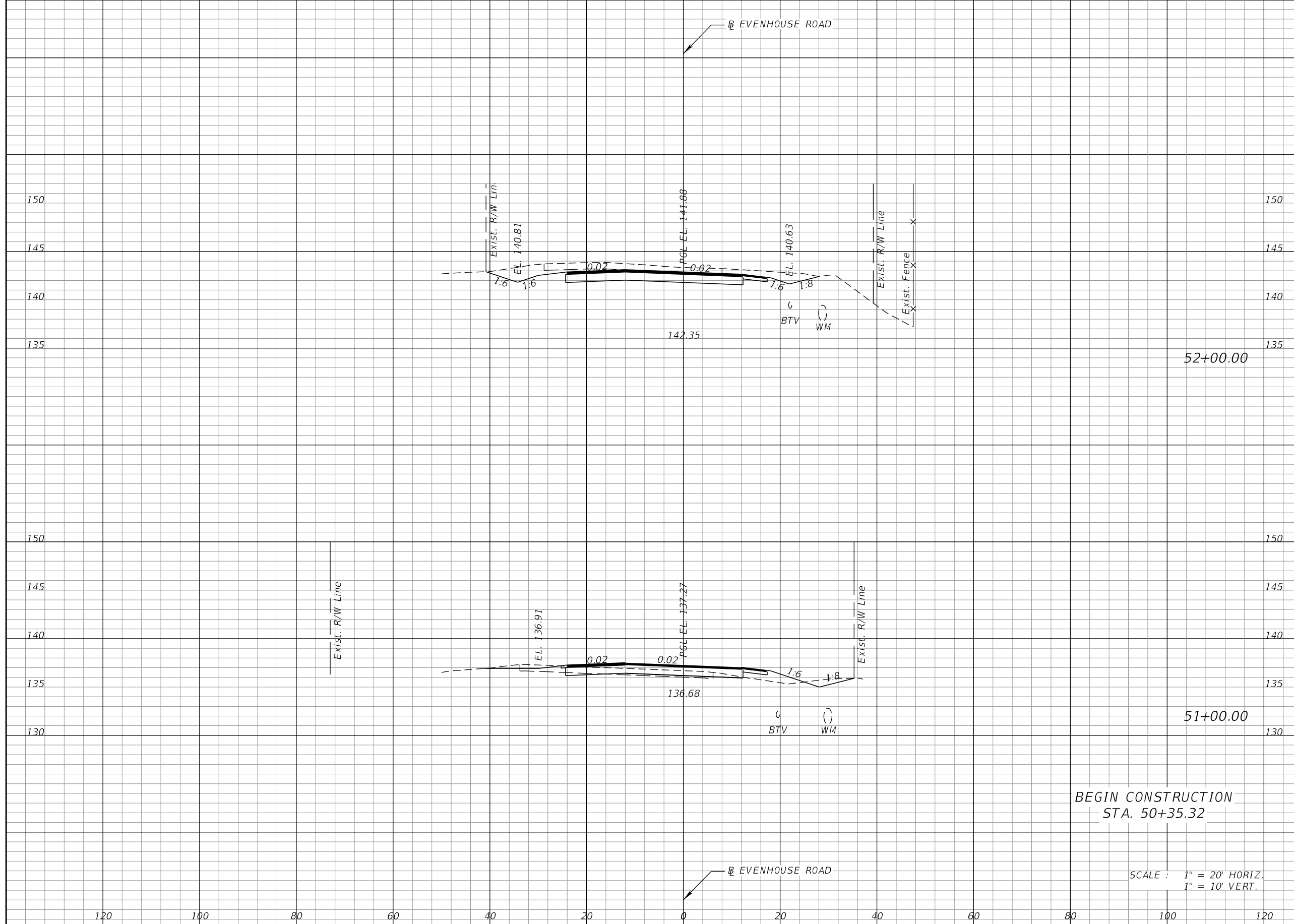
REVISIONS			
DATE	DESCRIPTION	DATE	DESCRIPTION

KEVIN E. KNUDSEN, P.E.
P.E. LICENSE NUMBER 41062
DEWBERRY ENGINEERS INC.
800 NORTH MAGNOLIA AVE., SUITE 1000
ORLANDO, FL 32803

POLK COUNTY ROADS AND DRAINAGE DIVISION		
ROAD NO.	COUNTY	PROJECT NO.
CR 557	POLK	18-73

CROSS SECTIONS
CR 557

SHEET NO.
515



Regular		Exc.		Embankment	
A	V	A	V	A	V
90	210	0	0	0	15
24	0	8	0	0	0

BEGIN CONSTRUCTION
STA. 50+35.32

SCALE : 1" = 20' HORIZ.
1" = 10' VERT.

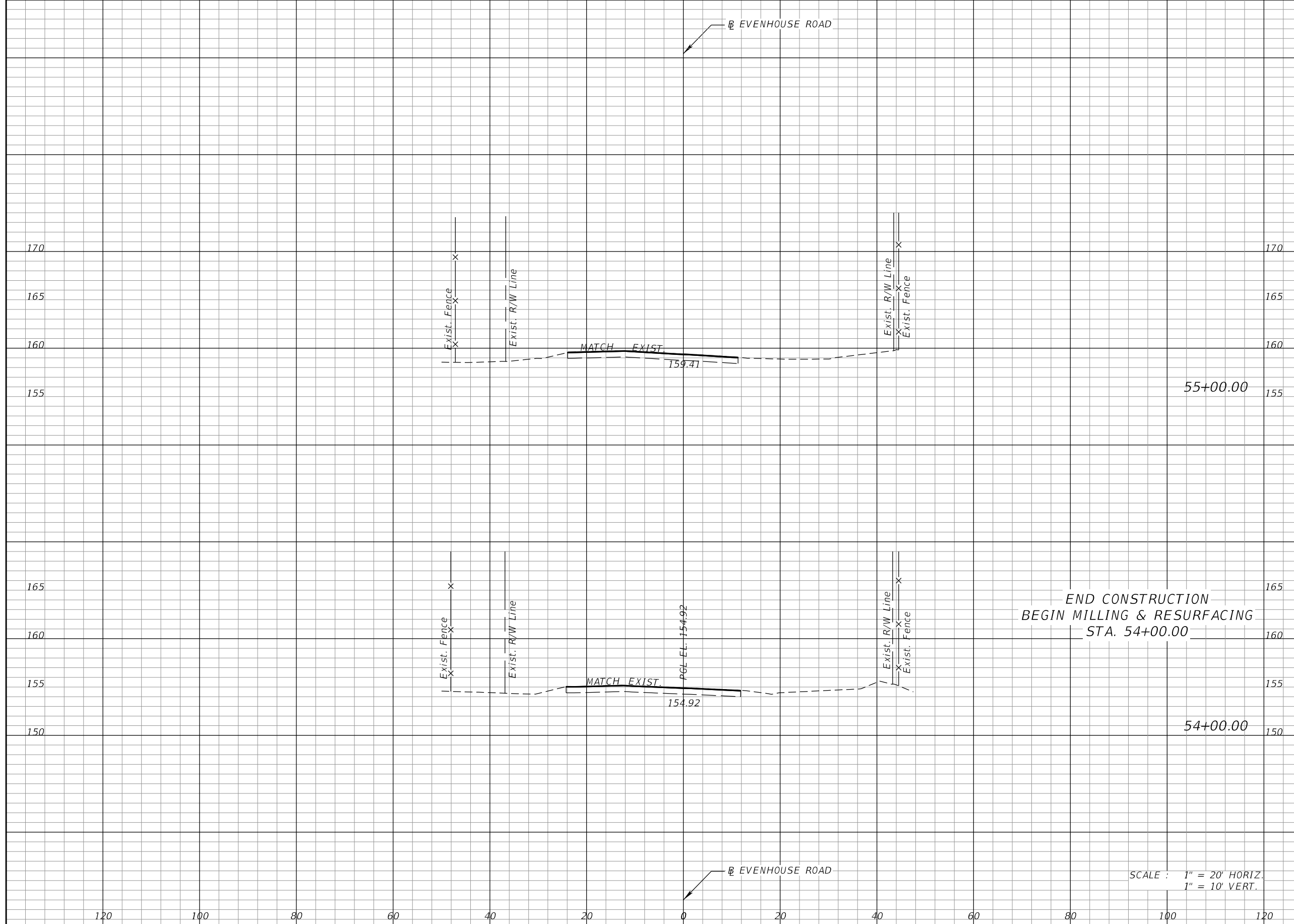
REVISIONS			
DATE	DESCRIPTION	DATE	DESCRIPTION

KEVIN E. KNUDSEN, P.E.
P.E. LICENSE NUMBER 41062
DEWBERRY ENGINEERS INC.
800 NORTH MAGNOLIA AVE., SUITE 1000
ORLANDO, FL 32803

POLK COUNTY ROADS AND DRAINAGE DIVISION		
ROAD NO.	COUNTY	PROJECT NO.
CR 557	POLK	18-73

**CROSS SECTIONS
EVENHOUSE ROAD**

SHEET
NO.
516



END CONSTRUCTION
 BEGIN MILLING & RESURFACING
 STA. 54+00.00

SCALE : 1" = 20' HORIZ.
 1" = 10' VERT.

Regular		Exc.		Embankment	
A	V	A	V	A	V
3	10	0	0	0	0
3	52	0	0	0	0

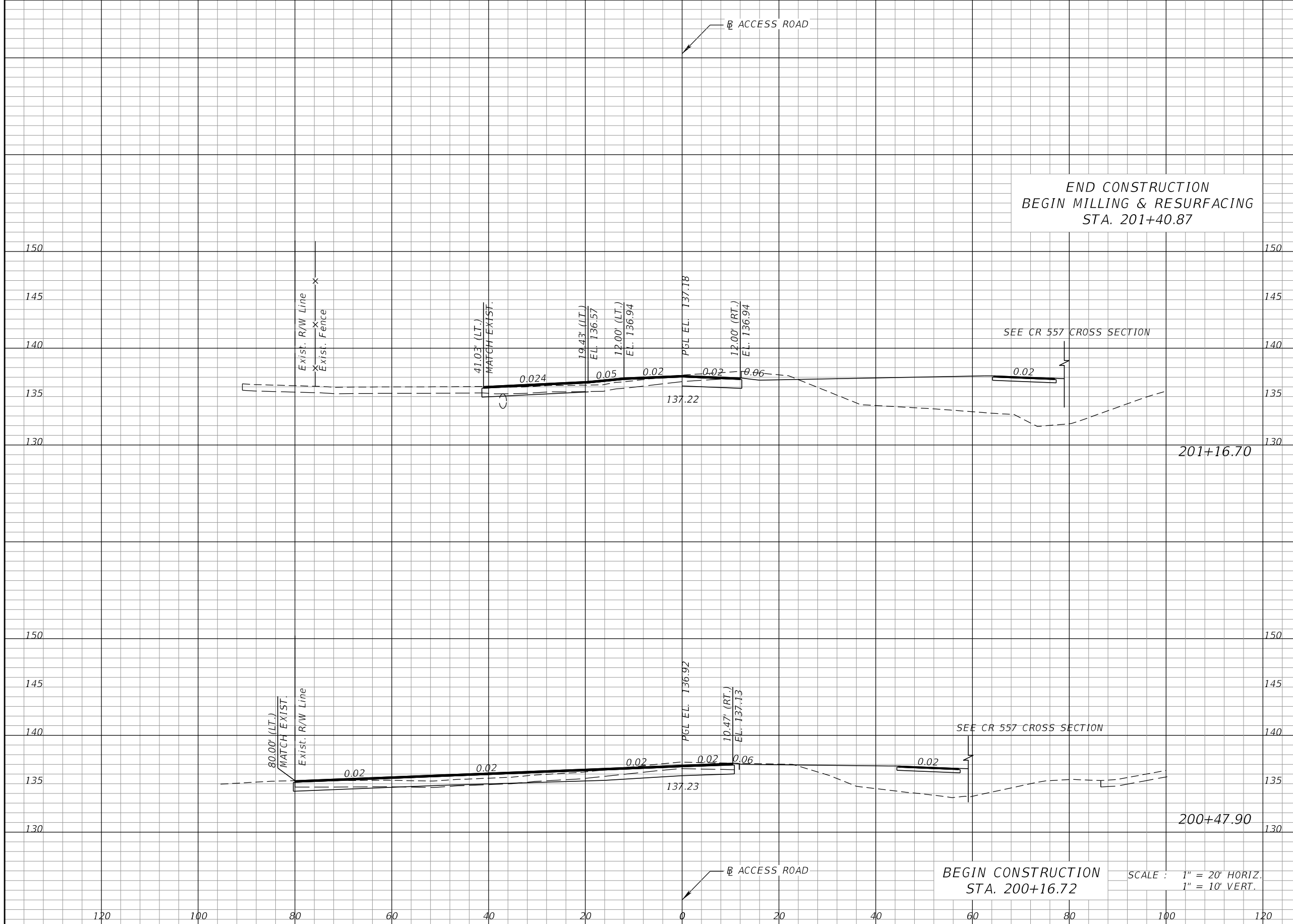
REVISIONS			
DATE	DESCRIPTION	DATE	DESCRIPTION

KEVIN E. KNUDSEN, P.E.
 P.E. LICENSE NUMBER 41062
 DEWBERRY ENGINEERS INC.
 800 NORTH MAGNOLIA AVE., SUITE 1000
 ORLANDO, FL 32803

POLK COUNTY ROADS AND DRAINAGE DIVISION		
ROAD NO.	COUNTY	PROJECT NO.
CR 557	POLK	18-73

**CROSS SECTIONS
 EVENHOUSE ROAD**

SHEET
 NO.
518



Regular		Exc.		Embankment	
A	V	A	V	A	V
60			229	39	49
120			0	0	0

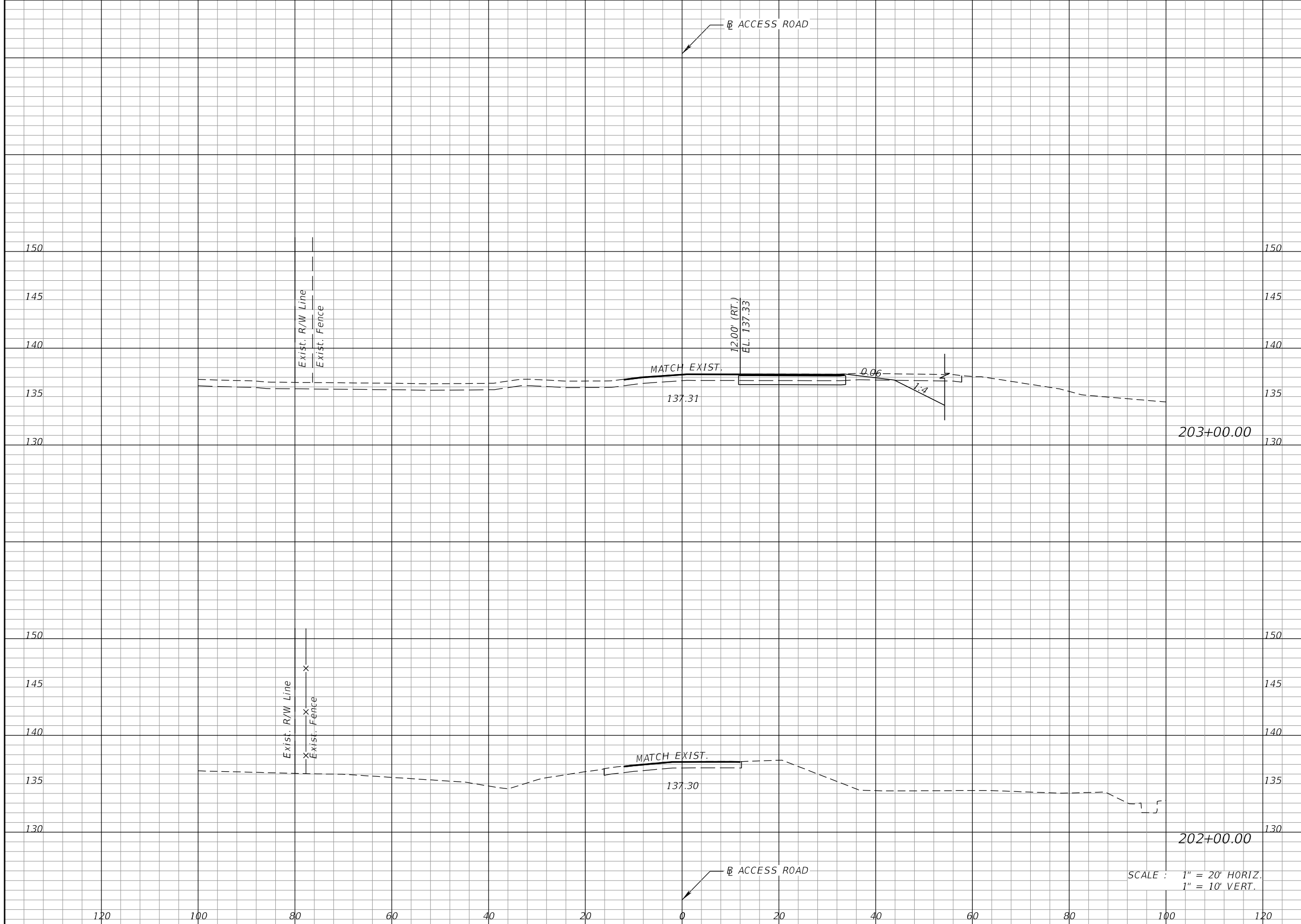
REVISIONS			
DATE	DESCRIPTION	DATE	DESCRIPTION

KEVIN E. KNUDSEN, P.E.
P.E. LICENSE NUMBER 41062
DEWBERRY ENGINEERS INC.
800 NORTH MAGNOLIA AVE., SUITE 1000
ORLANDO, FL 32803

POLK COUNTY ROADS AND DRAINAGE DIVISION		
ROAD NO.	COUNTY	PROJECT NO.
CR 557	POLK	18-73

**CROSS SECTIONS
ACCESS ROAD**

SHEET NO.
520



Regular		Exc.		Embankment	
A	V	A	V	A	V
24	44	0	0	0	59

SCALE : 1" = 20' HORIZ.
1" = 10' VERT.

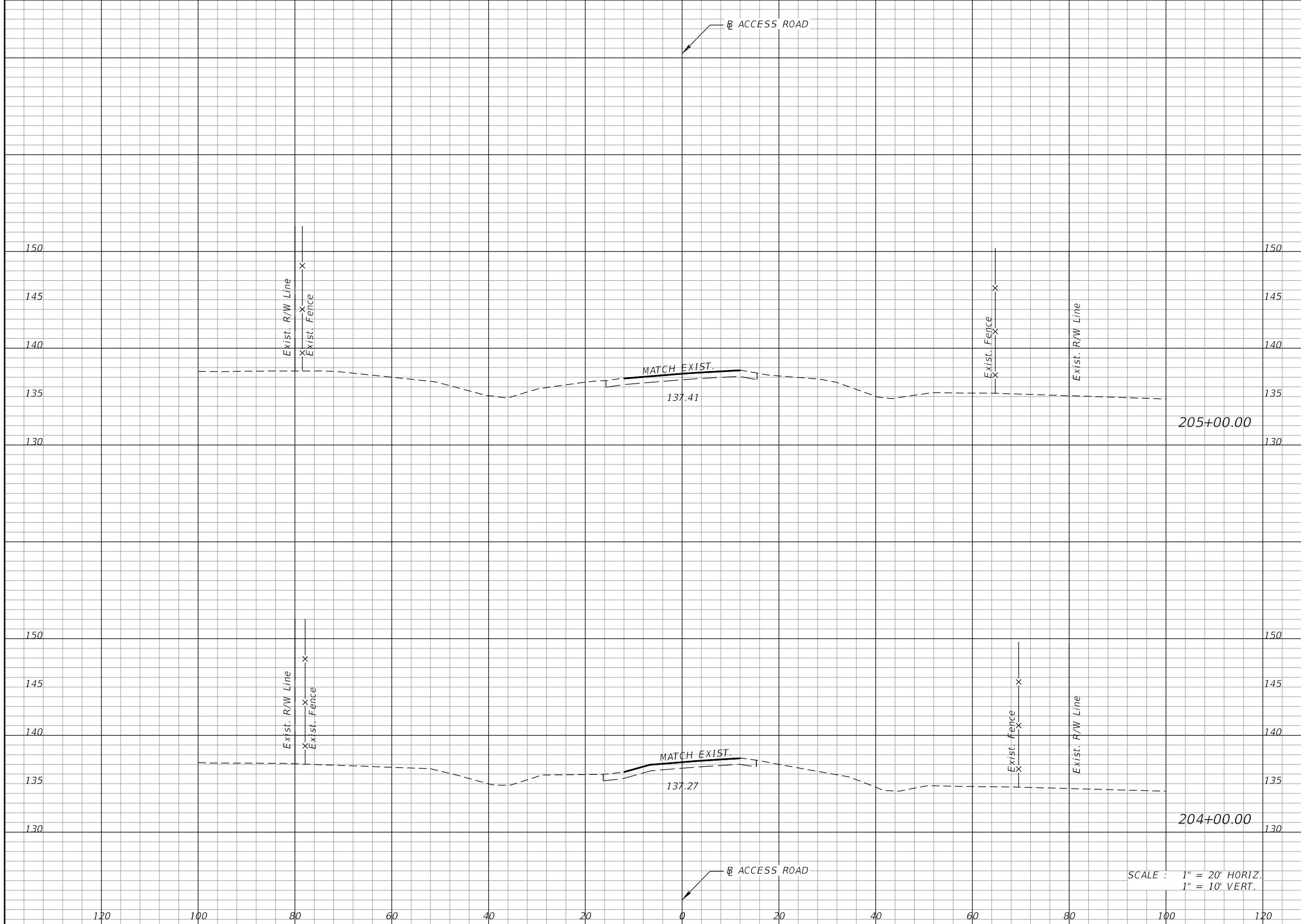
REVISIONS			
DATE	DESCRIPTION	DATE	DESCRIPTION

KEVIN E. KNUDSEN, P.E.
P.E. LICENSE NUMBER 41062
DEWBERRY ENGINEERS INC.
800 NORTH MAGNOLIA AVE., SUITE 1000
ORLANDO, FL 32803

POLK COUNTY ROADS AND DRAINAGE DIVISION		
ROAD NO.	COUNTY	PROJECT NO.
CR 557	POLK	18-73

**CROSS SECTIONS
ACCESS ROAD**

SHEET
NO.
521



Regular		Exc.		Embankment	
A	V	A	V	A	V
0	0	0	0	0	0
0	44	0	0	0	0

SCALE : 1" = 20' HORIZ.
1" = 10' VERT.

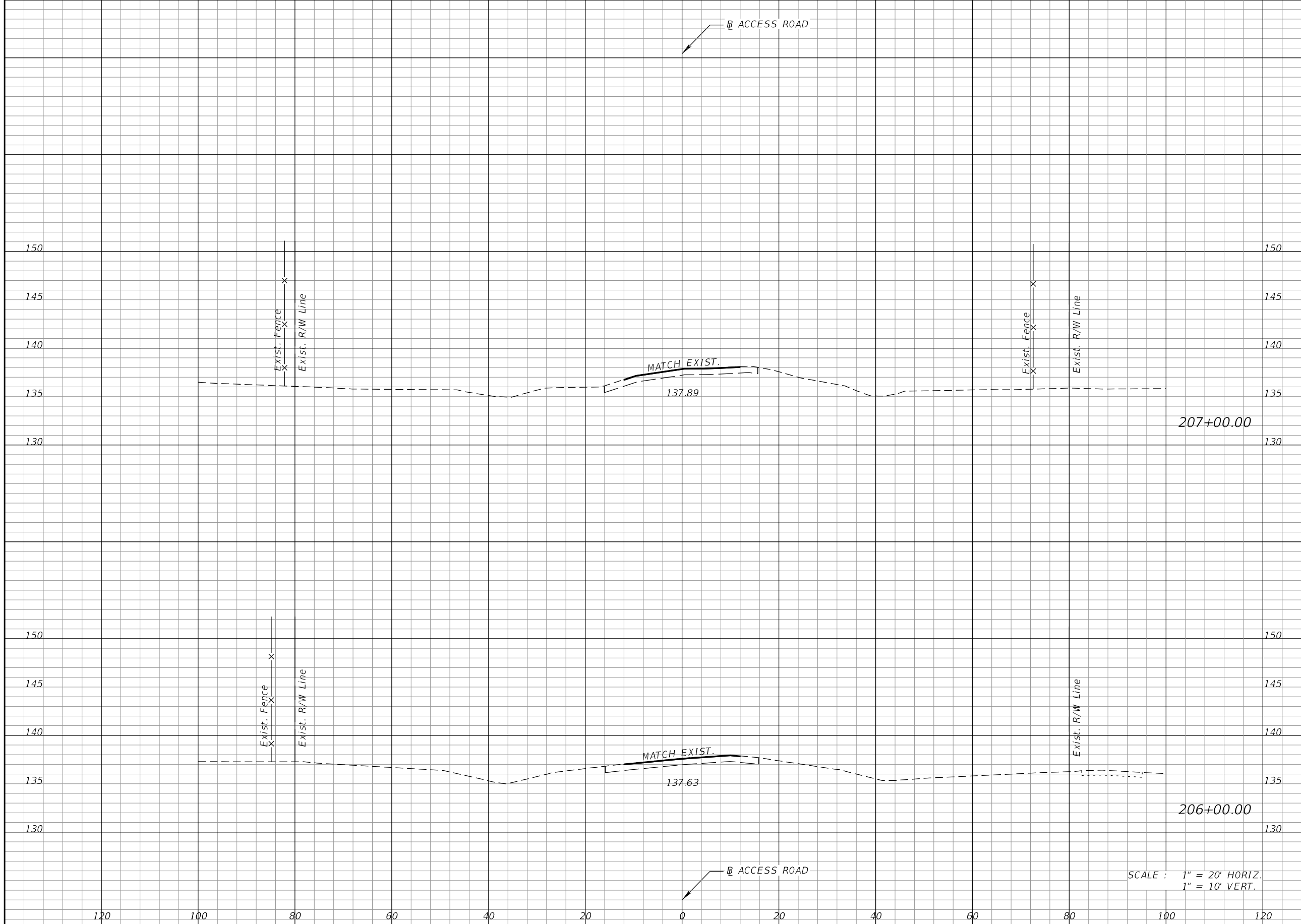
REVISIONS			
DATE	DESCRIPTION	DATE	DESCRIPTION

KEVIN E. KNUDSEN, P.E.
P.E. LICENSE NUMBER 41062
DEWBERRY ENGINEERS INC.
800 NORTH MAGNOLIA AVE., SUITE 1000
ORLANDO, FL 32803

POLK COUNTY ROADS AND DRAINAGE DIVISION		
ROAD NO.	COUNTY	PROJECT NO.
CR 557	POLK	18-73

**CROSS SECTIONS
ACCESS ROAD**

SHEET
NO.
522



Regular		Exc.		Embankment	
A	V	A	V	A	V
0	0	0	0	0	0
0	0	0	0	0	0

SCALE : 1" = 20' HORIZ.
1" = 10' VERT.

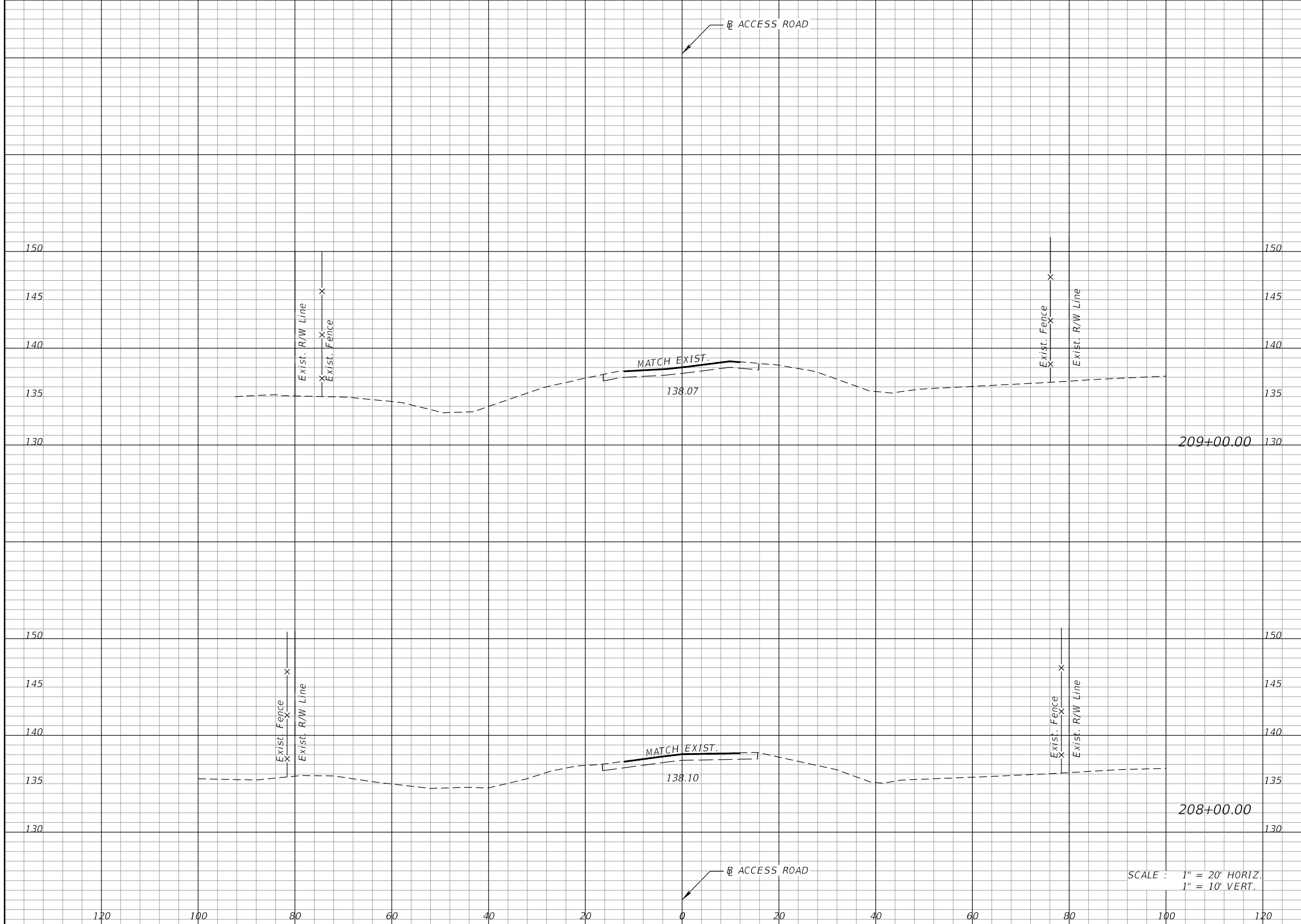
REVISIONS			
DATE	DESCRIPTION	DATE	DESCRIPTION

KEVIN E. KNUDSEN, P.E.
P.E. LICENSE NUMBER 41062
DEWBERRY ENGINEERS INC.
800 NORTH MAGNOLIA AVE., SUITE 1000
ORLANDO, FL 32803

POLK COUNTY ROADS AND DRAINAGE DIVISION		
ROAD NO.	COUNTY	PROJECT NO.
CR 557	POLK	18-73

**CROSS SECTIONS
ACCESS ROAD**

SHEET
NO.
523



Regular		Exc.		Embankment	
A	V	A	V	A	V
0	0	0	0	0	0
0	0	0	0	0	0

SCALE : 1" = 20' HORIZ.
1" = 10' VERT.

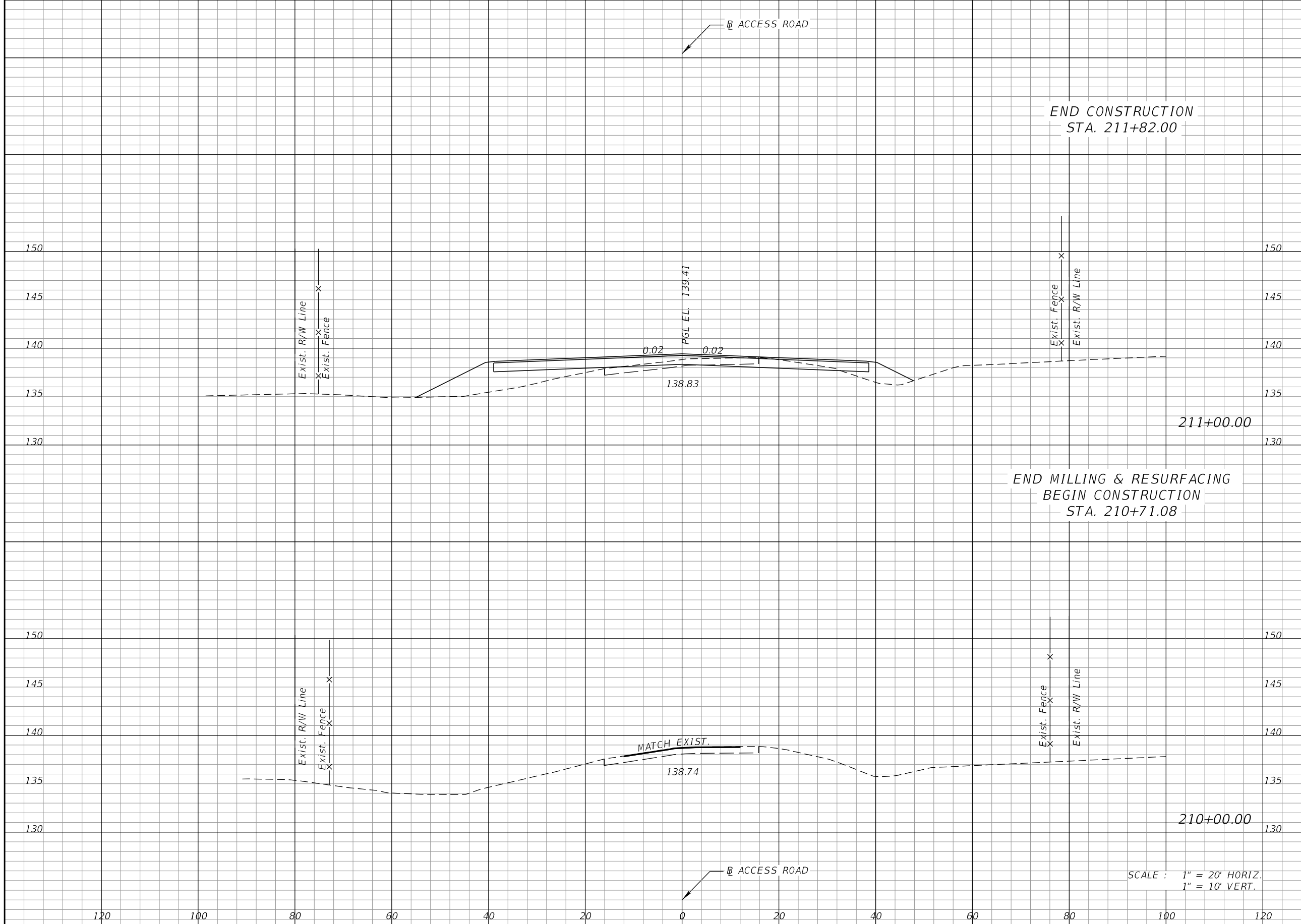
REVISIONS			
DATE	DESCRIPTION	DATE	DESCRIPTION

KEVIN E. KNUDSEN, P.E.
P.E. LICENSE NUMBER 41062
DEWBERRY ENGINEERS INC.
800 NORTH MAGNOLIA AVE., SUITE 1000
ORLANDO, FL 32803

POLK COUNTY ROADS AND DRAINAGE DIVISION		
ROAD NO.	COUNTY	PROJECT NO.
CR 557	POLK	18-73

**CROSS SECTIONS
ACCESS ROAD**

SHEET
NO.
524



Regular		Exc.		Embankment	
A	V	A	V	A	V
0	0	0	0	0	0
0	0	0	0	0	0

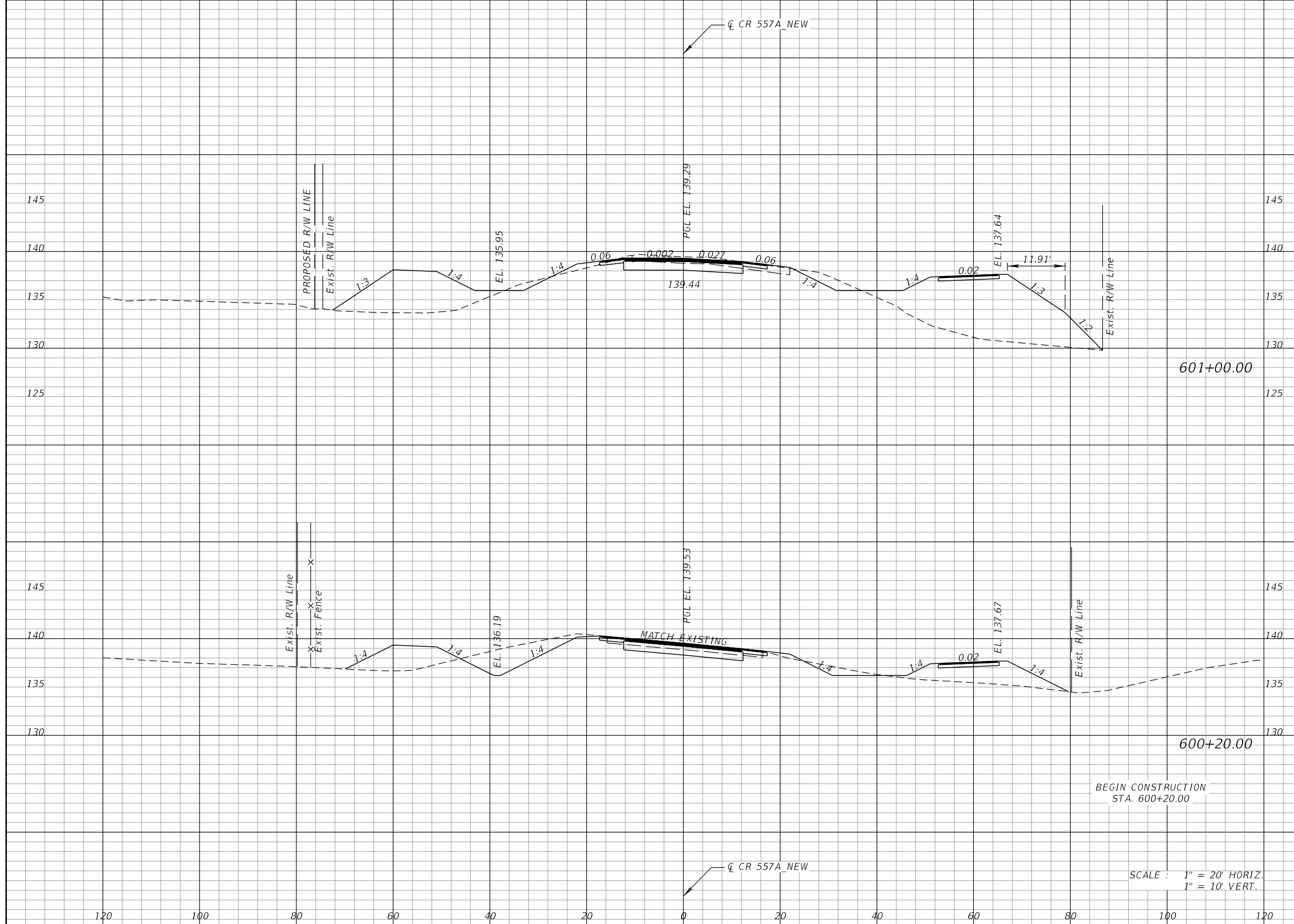
REVISIONS			
DATE	DESCRIPTION	DATE	DESCRIPTION

KEVIN E. KNUDSEN, P.E.
P.E. LICENSE NUMBER 41062
DEWBERRY ENGINEERS INC.
800 NORTH MAGNOLIA AVE., SUITE 1000
ORLANDO, FL 32803

POLK COUNTY ROADS AND DRAINAGE DIVISION		
ROAD NO.	COUNTY	PROJECT NO.
CR 557	POLK	18-73

**CROSS SECTIONS
ACCESS ROAD**

SHEET NO.
525



Regular		Exc.		Embankment	
A	V	A	V	A	V
52	197	296		884	
81	0	301		0	

BEGIN CONSTRUCTION
STA. 600+20.00

SCALE : 1" = 20' HORIZ.
1" = 10' VERT.

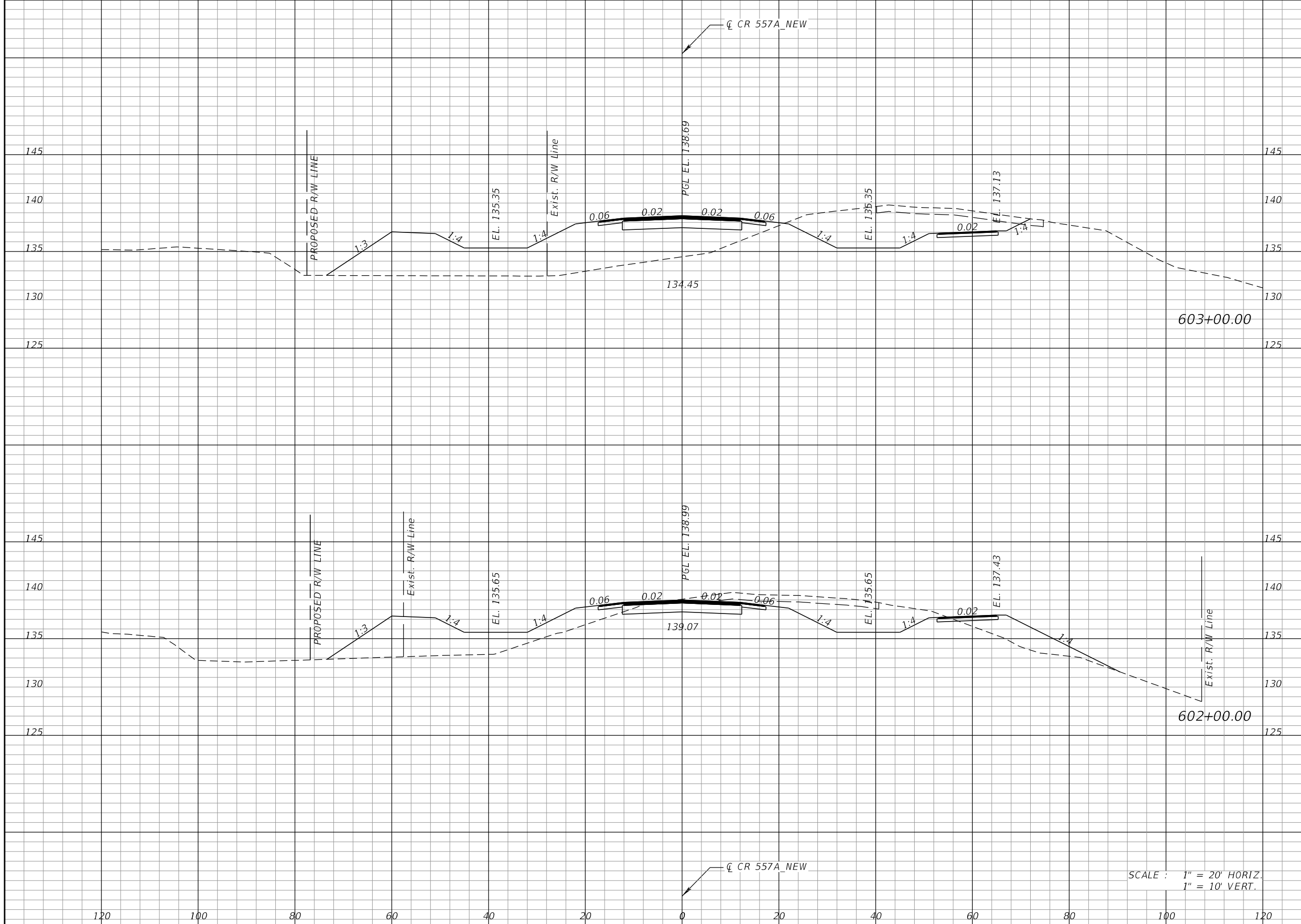
REVISIONS			
DATE	DESCRIPTION	DATE	DESCRIPTION

KEVIN E. KNUDSEN, P.E.
P.E. LICENSE NUMBER 41062
DEWBERRY ENGINEERS INC.
800 NORTH MAGNOLIA AVE., SUITE 1000
ORLANDO, FL 32803

POLK COUNTY ROADS AND DRAINAGE DIVISION		
ROAD NO.	COUNTY	PROJECT NO.
CR 557	POLK	18-73

CROSS SECTIONS
CR 557A

SHEET
NO.
526



Regular		Exc.		Embankment	
A	V	A	V	A	V
142	496	293		874	
126	330	180		881	

SCALE : 1" = 20' HORIZ.
1" = 10' VERT.

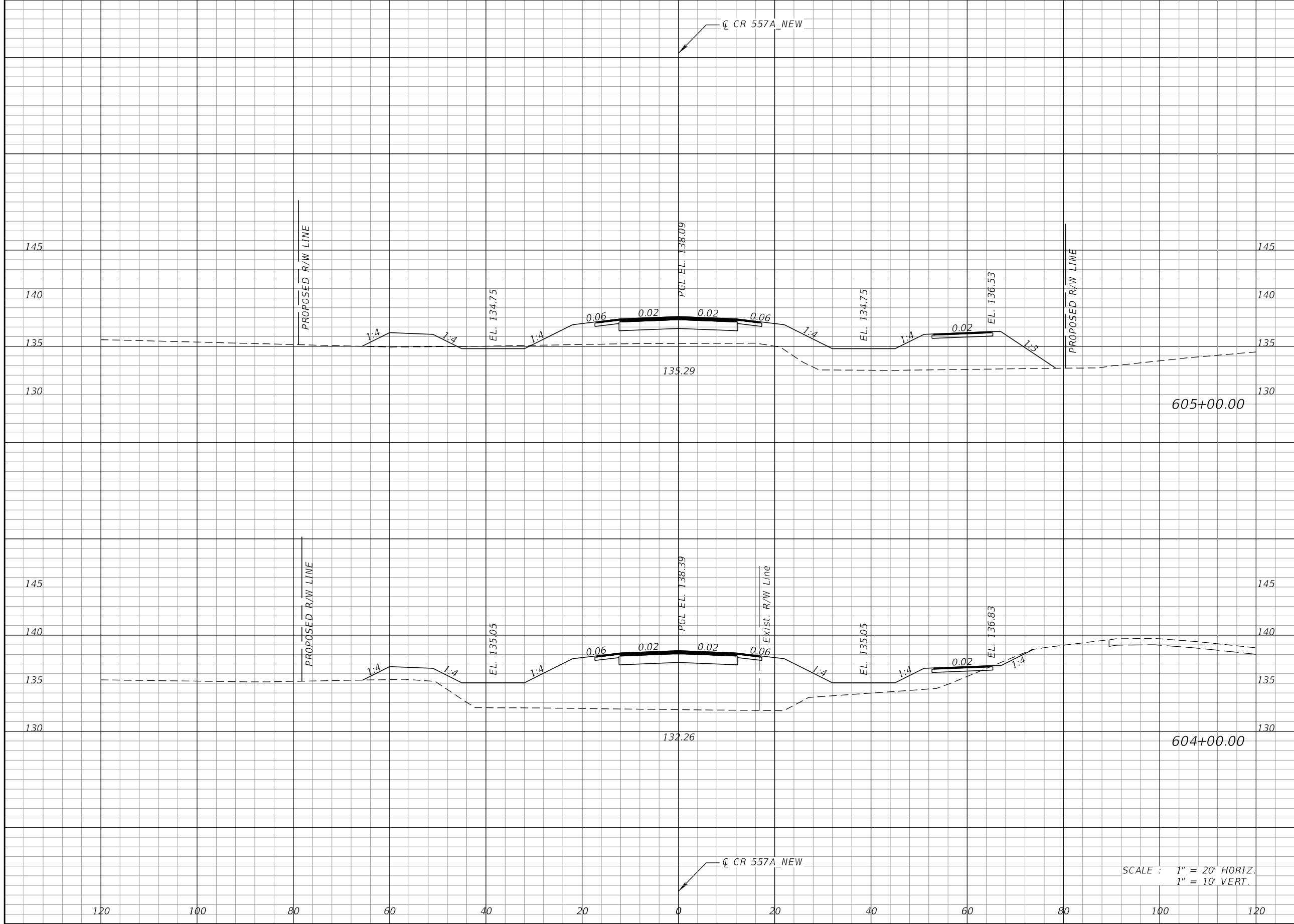
REVISIONS			
DATE	DESCRIPTION	DATE	DESCRIPTION

KEVIN E. KNUDSEN, P.E.
P.E. LICENSE NUMBER 41062
DEWBERRY ENGINEERS INC.
800 NORTH MAGNOLIA AVE., SUITE 1000
ORLANDO, FL 32803

POLK COUNTY ROADS AND DRAINAGE DIVISION		
ROAD NO.	COUNTY	PROJECT NO.
CR 557	POLK	18-73

CROSS SECTIONS
CR 557A

SHEET NO.
527



Regular		Exc.		Embankment	
A	V	A	V	A	V
4			11	257	1188
2			267	384	1253

SCALE : 1" = 20' HORIZ.
1" = 10' VERT.

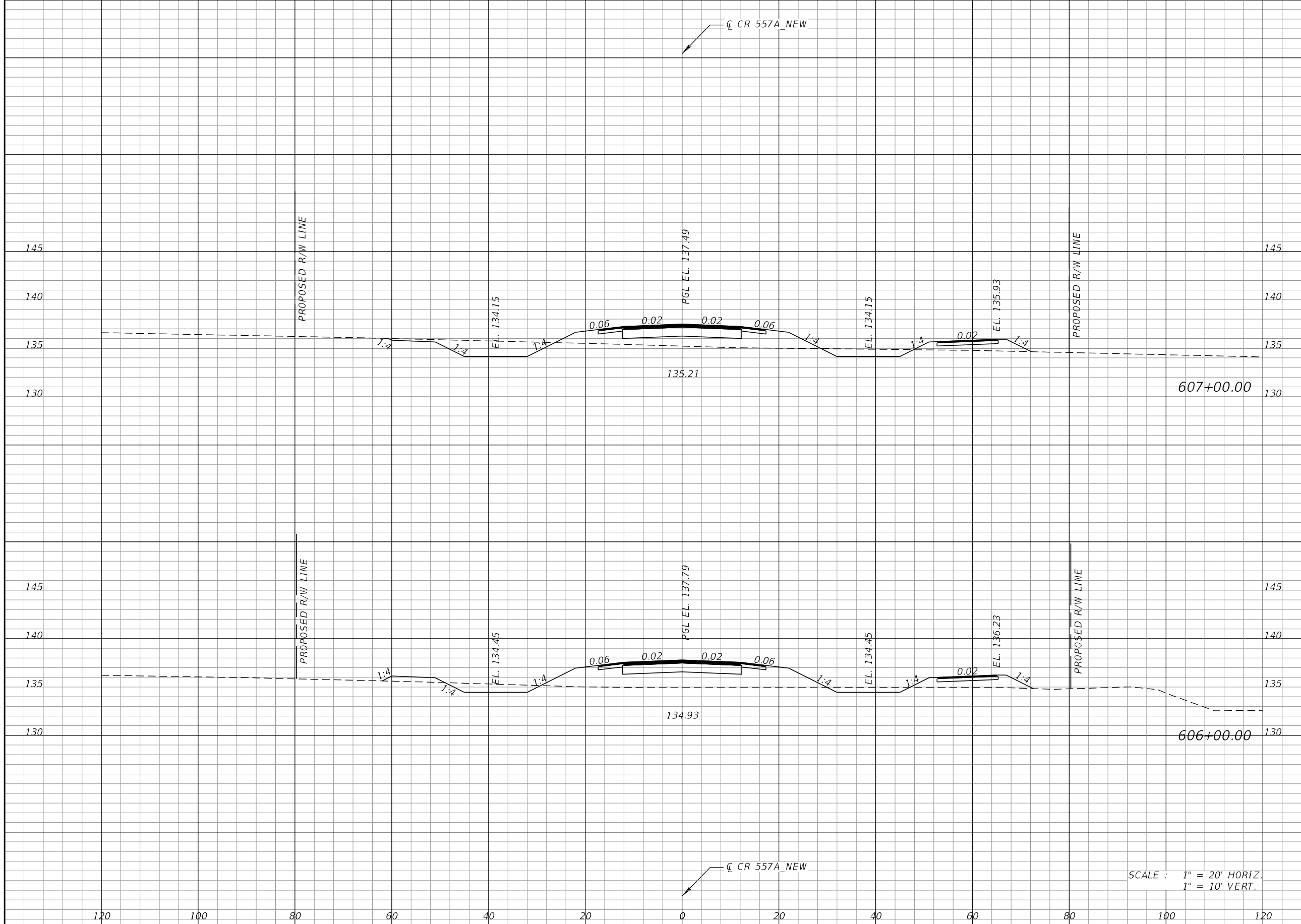
REVISIONS			
DATE	DESCRIPTION	DATE	DESCRIPTION

KEVIN E. KNUDSEN, P.E.
P.E. LICENSE NUMBER 41062
DEWBERRY ENGINEERS INC.
800 NORTH MAGNOLIA AVE., SUITE 1000
ORLANDO, FL 32803

POLK COUNTY ROADS AND DRAINAGE DIVISION		
ROAD NO.	COUNTY	PROJECT NO.
CR 557	POLK	18-73

CROSS SECTIONS
CR 557A

SHEET NO.
528



Regular		Exc.		Embankment	
A	V	A	V	A	V
44	121	74	352	21	690

SCALE : 1" = 20' HORIZ.
1" = 10' VERT.

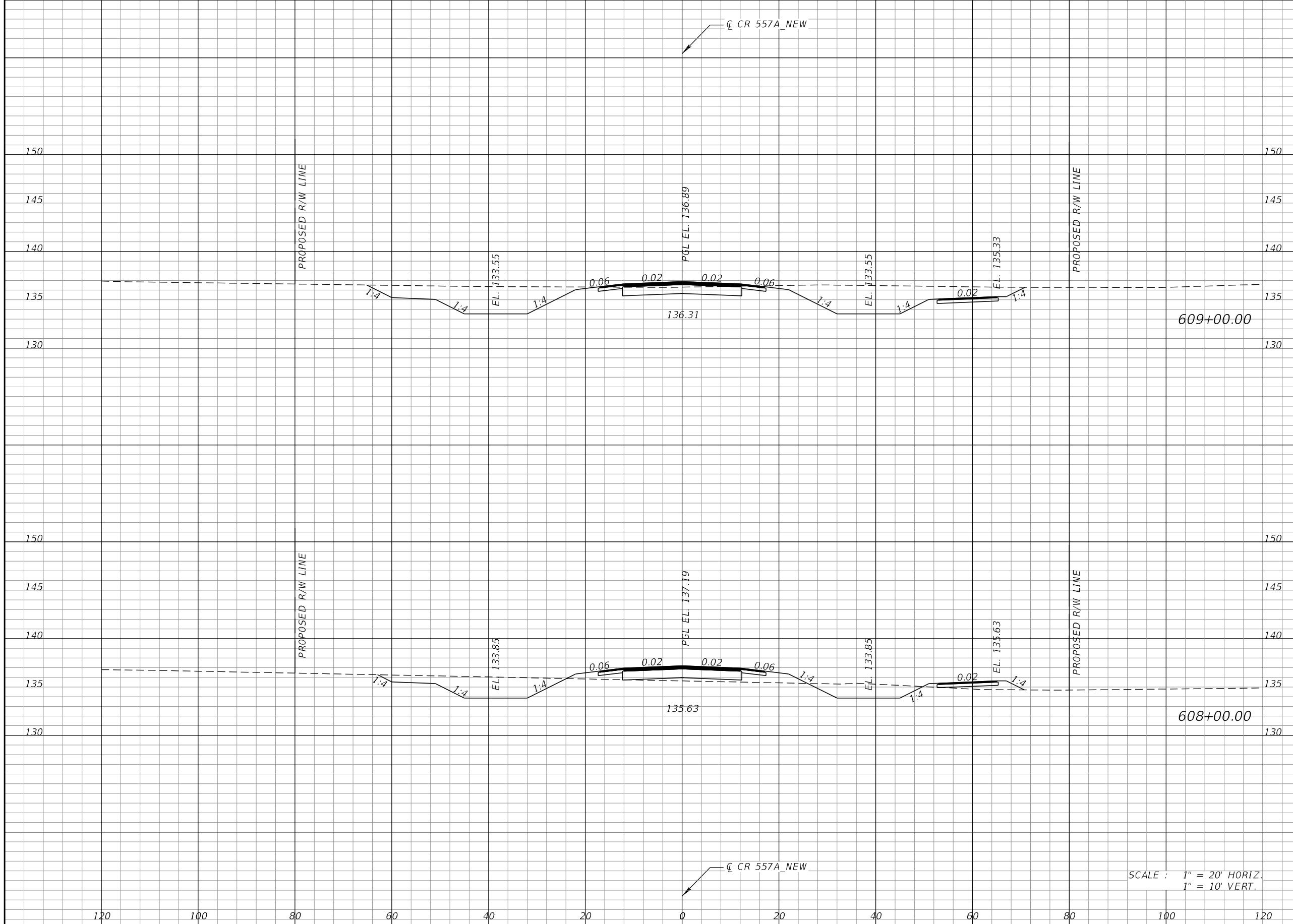
REVISIONS			
DATE	DESCRIPTION	DATE	DESCRIPTION

KEVIN E. KNUDSEN, P.E.
P.E. LICENSE NUMBER 41062
DEWBERRY ENGINEERS INC.
800 NORTH MAGNOLIA AVE., SUITE 1000
ORLANDO, FL 32803

POLK COUNTY ROADS AND DRAINAGE DIVISION		
ROAD NO.	COUNTY	PROJECT NO.
CR 557	POLK	18-73

CROSS SECTIONS
CR 557A

SHEET NO.
529



Regular		Exc.		Embankment	
A	V	A	V	A	V
199	516	0		0	55
80	231	30		30	192

SCALE : 1" = 20' HORIZ.
1" = 10' VERT.

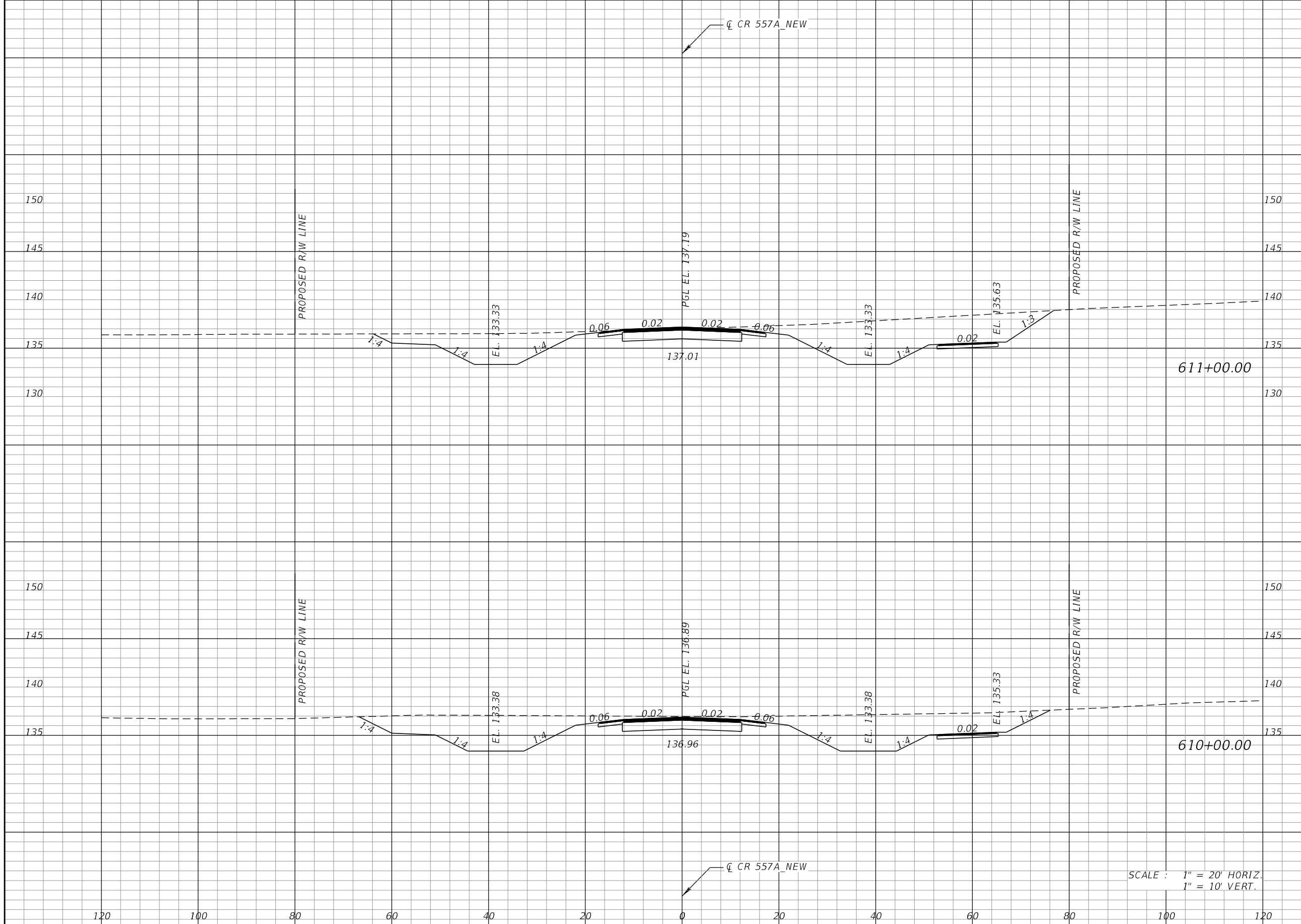
REVISIONS			
DATE	DESCRIPTION	DATE	DESCRIPTION

KEVIN E. KNUDSEN, P.E.
P.E. LICENSE NUMBER 41062
DEWBERRY ENGINEERS INC.
800 NORTH MAGNOLIA AVE., SUITE 1000
ORLANDO, FL 32803

POLK COUNTY ROADS AND DRAINAGE DIVISION		
ROAD NO.	COUNTY	PROJECT NO.
CR 557	POLK	18-73

CROSS SECTIONS
CR 557A

SHEET
NO.
530



Regular		Exc.		Embankment	
A	V	A	V	A	V
287		1087		0	0
300		923		0	0

SCALE : 1" = 20' HORIZ.
1" = 10' VERT.

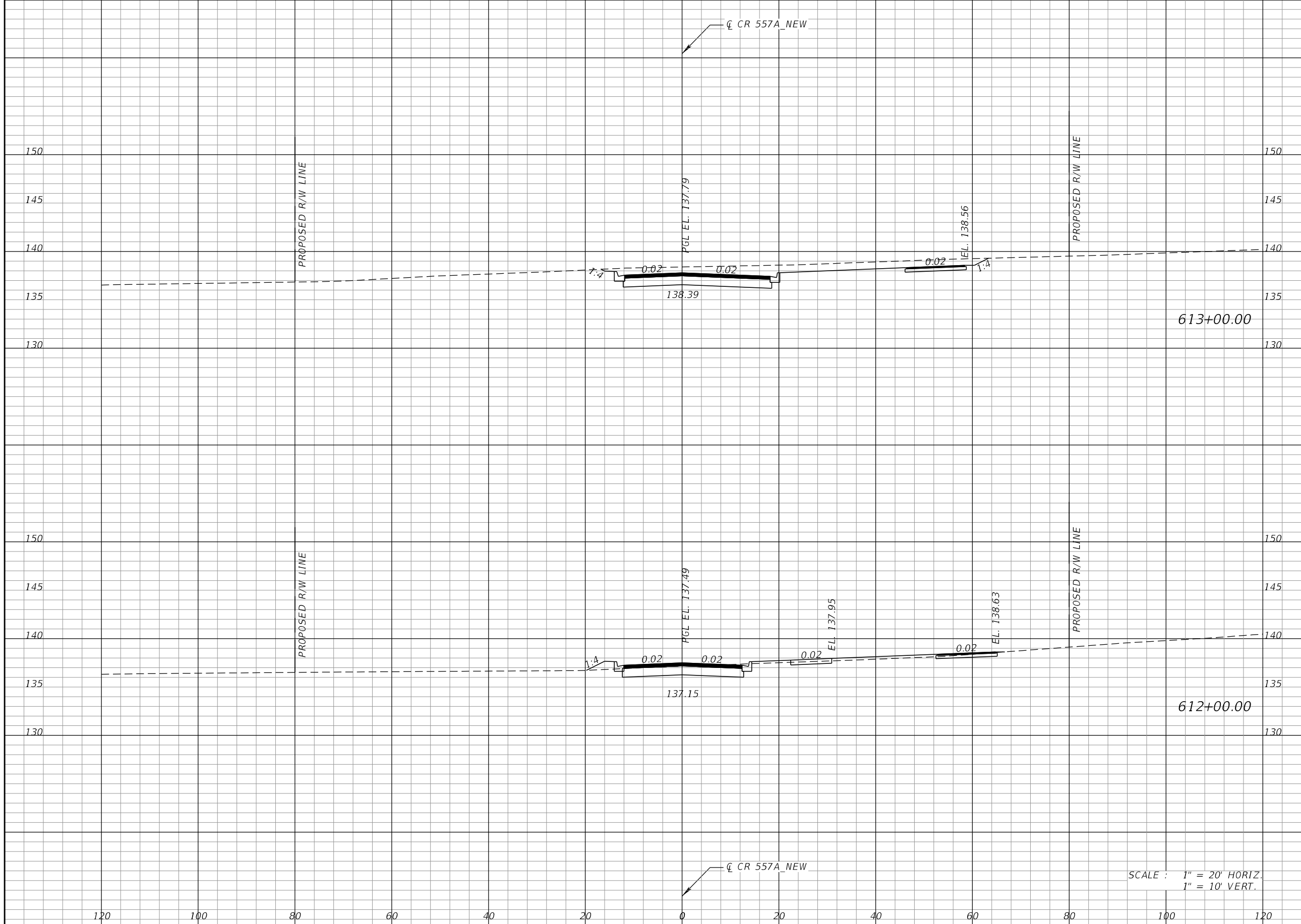
REVISIONS			
DATE	DESCRIPTION	DATE	DESCRIPTION

KEVIN E. KNUDSEN, P.E.
P.E. LICENSE NUMBER 41062
DEWBERRY ENGINEERS INC.
800 NORTH MAGNOLIA AVE., SUITE 1000
ORLANDO, FL 32803

POLK COUNTY ROADS AND DRAINAGE DIVISION		
ROAD NO.	COUNTY	PROJECT NO.
CR 557	POLK	18-73

CROSS SECTIONS
CR 557A

SHEET
NO.
531



Regular		Exc.		Embankment	
A	V	A	V	A	V
291			887	0	10
188			880	5	10

SCALE : 1" = 20' HORIZ.
1" = 10' VERT.

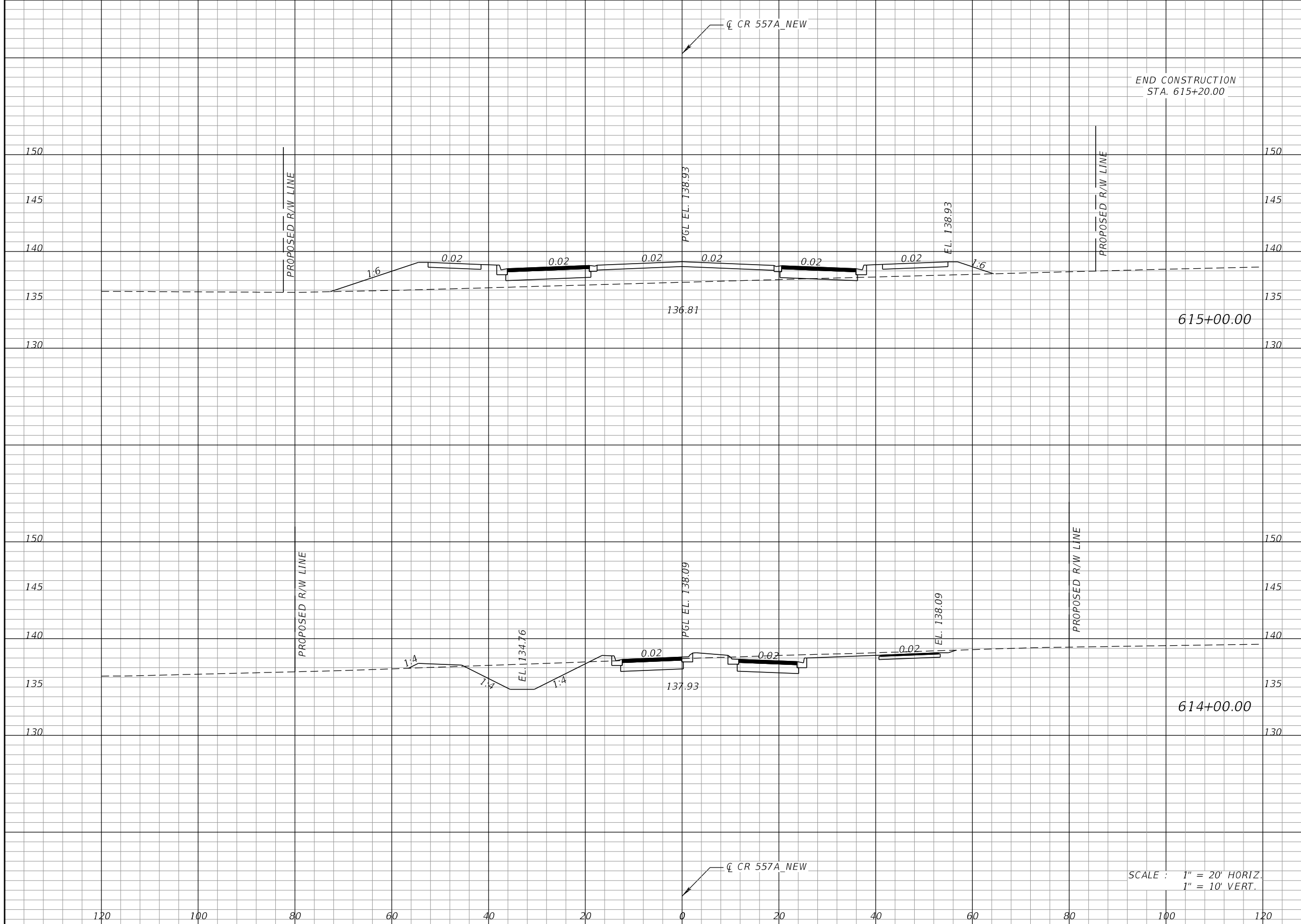
REVISIONS			
DATE	DESCRIPTION	DATE	DESCRIPTION

KEVIN E. KNUDSEN, P.E.
P.E. LICENSE NUMBER 41062
DEWBERRY ENGINEERS INC.
800 NORTH MAGNOLIA AVE., SUITE 1000
ORLANDO, FL 32803

POLK COUNTY ROADS AND DRAINAGE DIVISION		
ROAD NO.	COUNTY	PROJECT NO.
CR 557	POLK	18-73

CROSS SECTIONS
CR 557A

SHEET NO.
532



Regular		Exc.		Embankment	
A	V	A	V	A	V
2	177	175	334		
94	712	5	9		

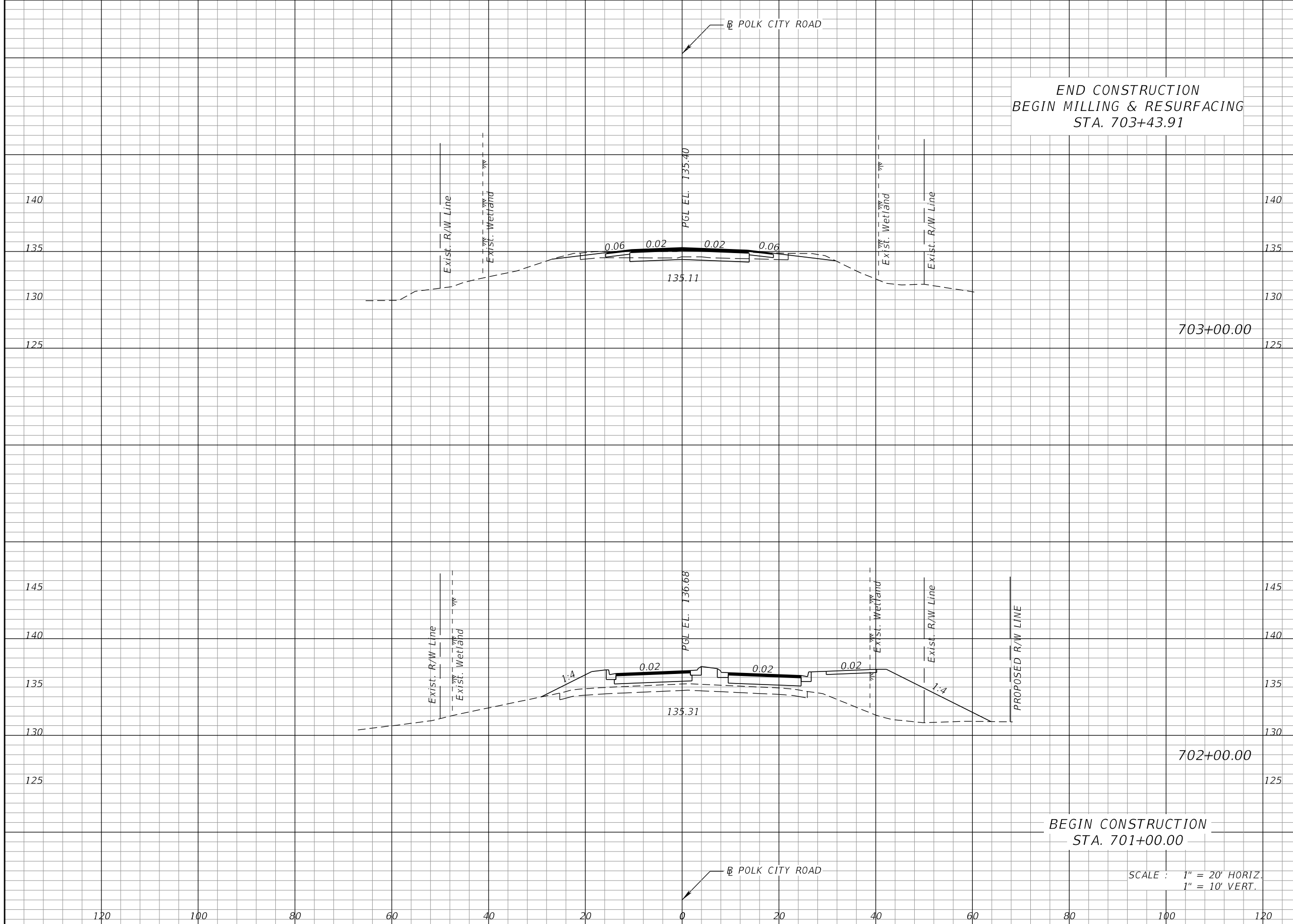
REVISIONS			
DATE	DESCRIPTION	DATE	DESCRIPTION

KEVIN E. KNUDSEN, P.E.
P.E. LICENSE NUMBER 41062
DEWBERRY ENGINEERS INC.
800 NORTH MAGNOLIA AVE., SUITE 1000
ORLANDO, FL 32803

POLK COUNTY ROADS AND DRAINAGE DIVISION		
ROAD NO.	COUNTY	PROJECT NO.
CR 557	POLK	18-73

CROSS SECTIONS
CR 557A

SHEET NO.
533



END CONSTRUCTION
 BEGIN MILLING & RESURFACING
 STA. 703+43.91

BEGIN CONSTRUCTION
 STA. 701+00.00

SCALE : 1" = 20' HORIZ.
 1" = 10' VERT.

Regular		Exc.		Embankment	
A	V	A	V	A	V
34	62	0	0	0	0
0	0	0	0	0	0

REVISIONS			
DATE	DESCRIPTION	DATE	DESCRIPTION

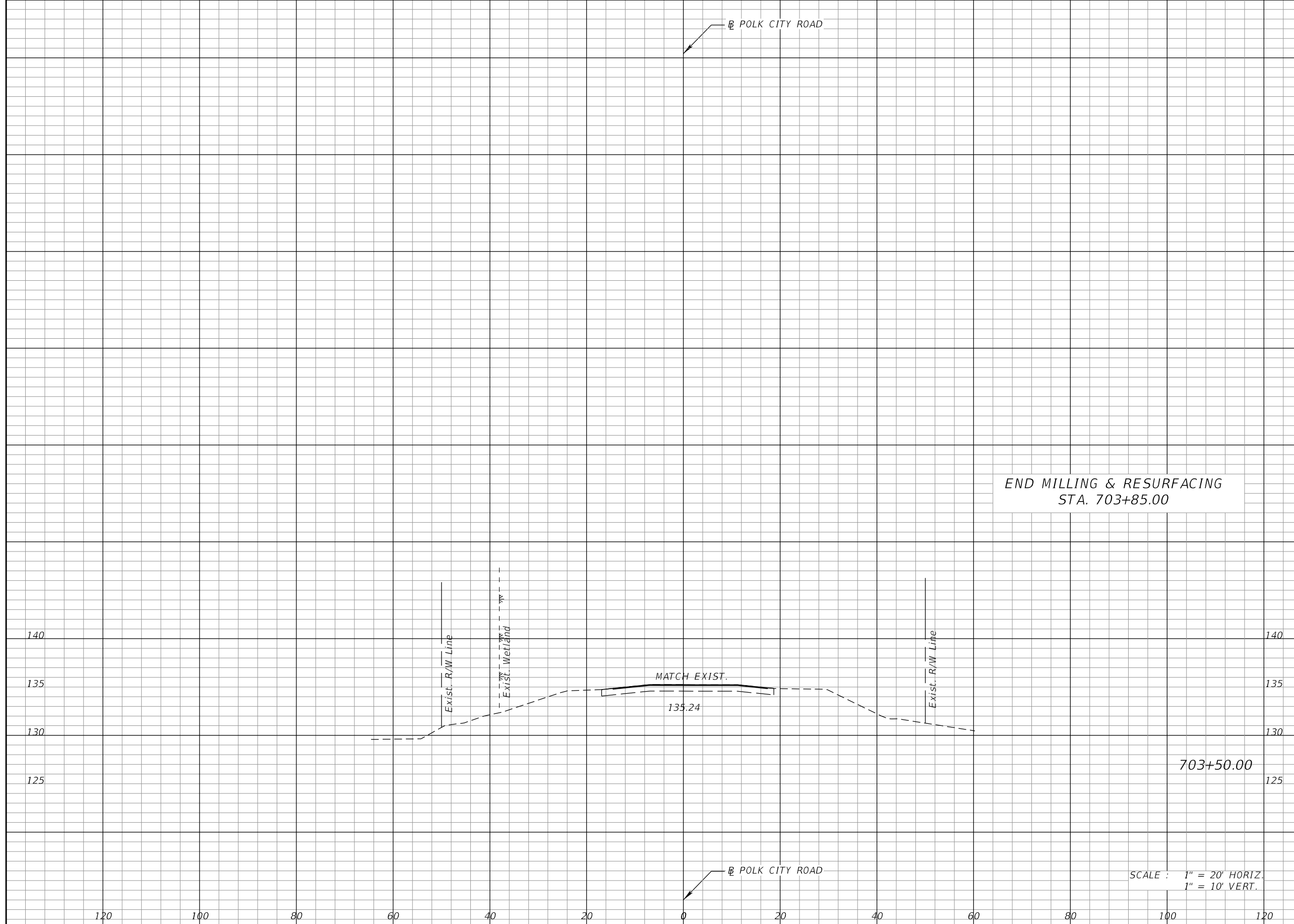
KEVIN E. KNUDSEN, P.E.
 P.E. LICENSE NUMBER 41062
 DEWBERRY ENGINEERS INC.
 800 NORTH MAGNOLIA AVE., SUITE 1000
 ORLANDO, FL 32803

POLK COUNTY ROADS AND DRAINAGE DIVISION		
ROAD NO.	COUNTY	PROJECT NO.
CR 557	POLK	18-73

**CROSS SECTIONS
 POLK CITY ROAD**

SHEET
 NO.
534

Regular		Exc.		Embankment	
A	V	A	V	A	V



END MILLING & RESURFACING
STA. 703+85.00

703+50.00

SCALE : 1" = 20' HORIZ.
1" = 10' VERT.

0	0	0	0
---	---	---	---

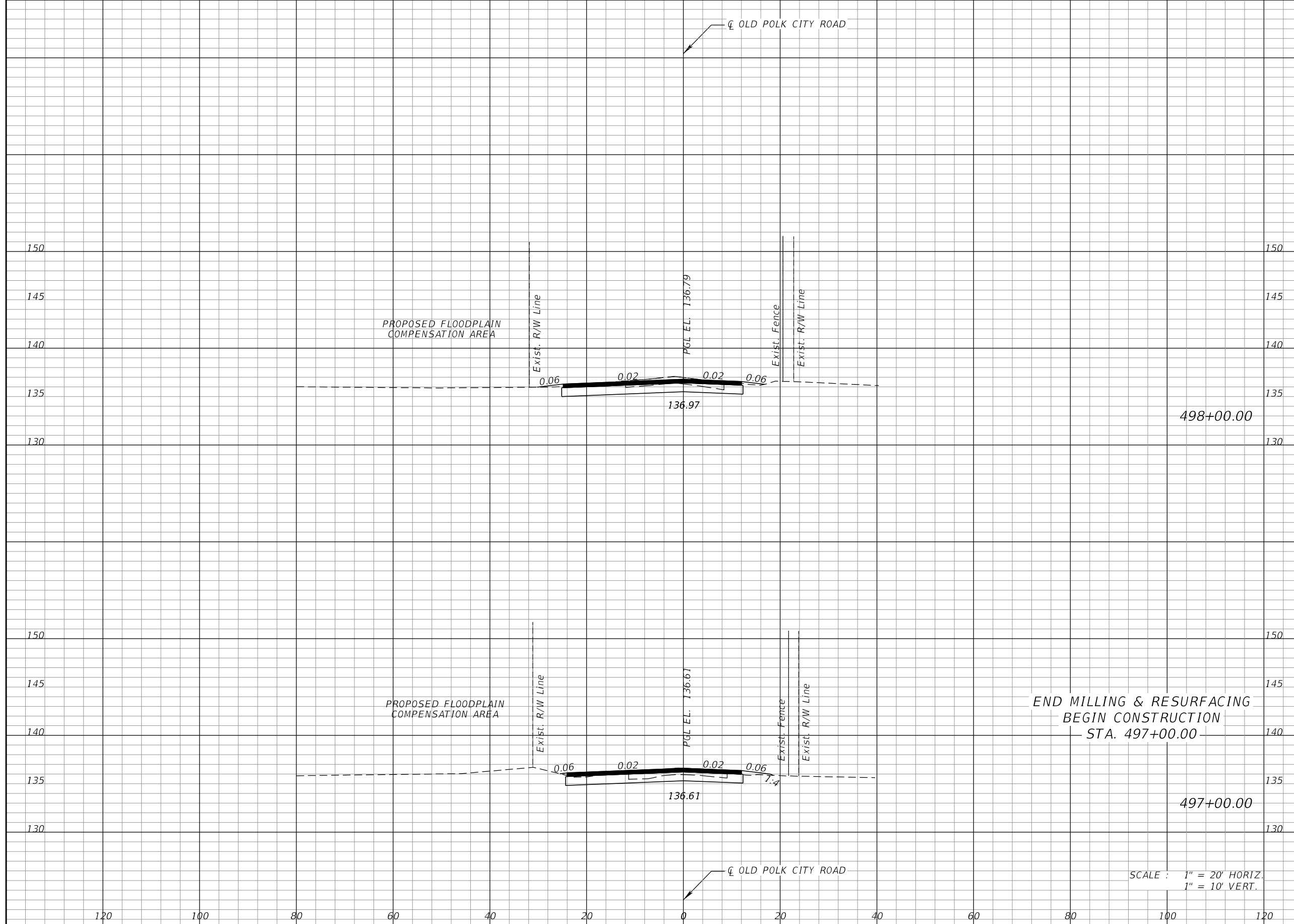
REVISIONS			
DATE	DESCRIPTION	DATE	DESCRIPTION

KEVIN E. KNUDSEN, P.E.
P.E. LICENSE NUMBER 41062
DEWBERRY ENGINEERS INC.
800 NORTH MAGNOLIA AVE., SUITE 1000
ORLANDO, FL 32803

POLK COUNTY ROADS AND DRAINAGE DIVISION		
ROAD NO.	COUNTY	PROJECT NO.
CR 557	POLK	18-73

**CROSS SECTIONS
POLK CITY ROAD**

SHEET
NO.
535



Regular		Exc.		Embankment	
A	V	A	V	A	V
28		117		0	0
35		83		0	0

END MILLING & RESURFACING
 BEGIN CONSTRUCTION
 STA. 497+00.00

SCALE : 1" = 20' HORIZ.
 1" = 10' VERT.

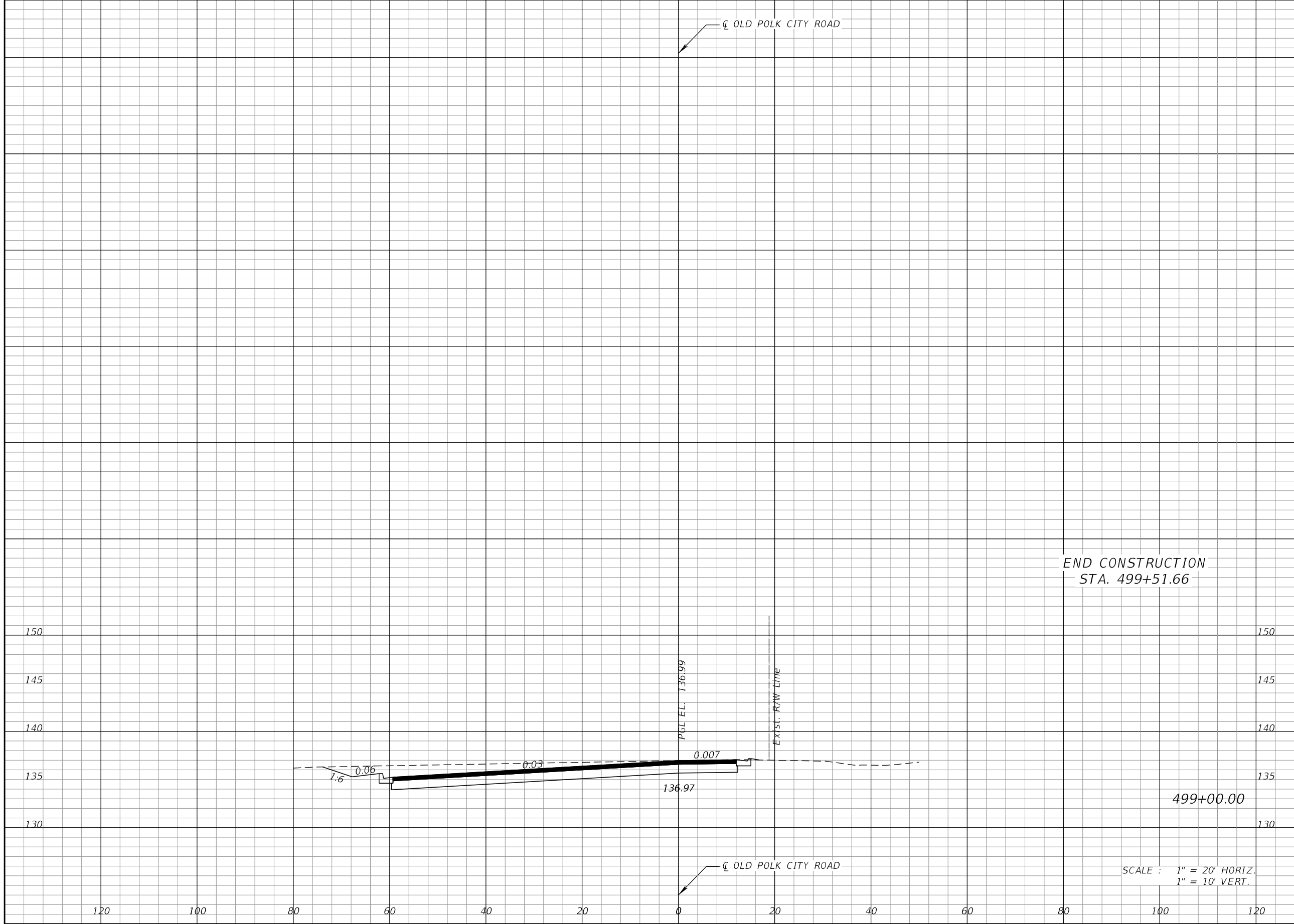
REVISIONS			
DATE	DESCRIPTION	DATE	DESCRIPTION

KEVIN E. KNUDSEN, P.E.
 P.E. LICENSE NUMBER 41062
 DEWBERRY ENGINEERS INC.
 800 NORTH MAGNOLIA AVE., SUITE 1000
 ORLANDO, FL 32803

POLK COUNTY ROADS AND DRAINAGE DIVISION		
ROAD NO.	COUNTY	PROJECT NO.
CR 557	POLK	18-73

**CROSS SECTIONS
 OLD POLK CITY ROAD**

SHEET
 NO.
537



Regular		Exc.		Embankment	
A	V	A	V	A	V
131			243	0	0

SCALE : 1" = 20' HORIZ.
1" = 10' VERT.

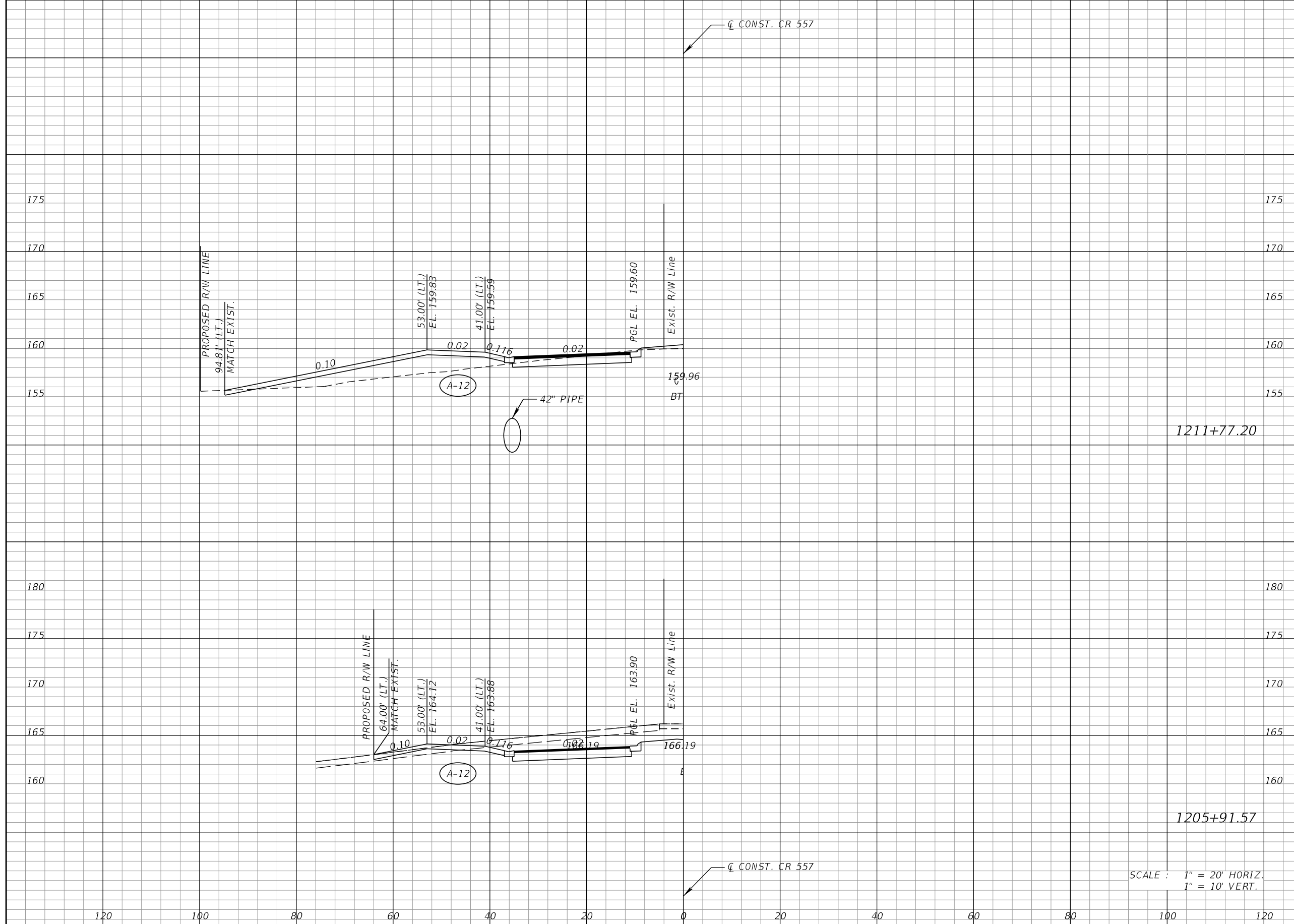
REVISIONS			
DATE	DESCRIPTION	DATE	DESCRIPTION

KEVIN E. KNUDSEN, P.E.
P.E. LICENSE NUMBER 41062
DEWBERRY ENGINEERS INC.
800 NORTH MAGNOLIA AVE., SUITE 1000
ORLANDO, FL 32803

POLK COUNTY ROADS AND DRAINAGE DIVISION		
ROAD NO.	COUNTY	PROJECT NO.
CR 557	POLK	18-73

**CROSS SECTIONS
OLD POLK CITY ROAD**

SHEET
NO.
538



Regular Exc.		Embankment	
A	V	A	V

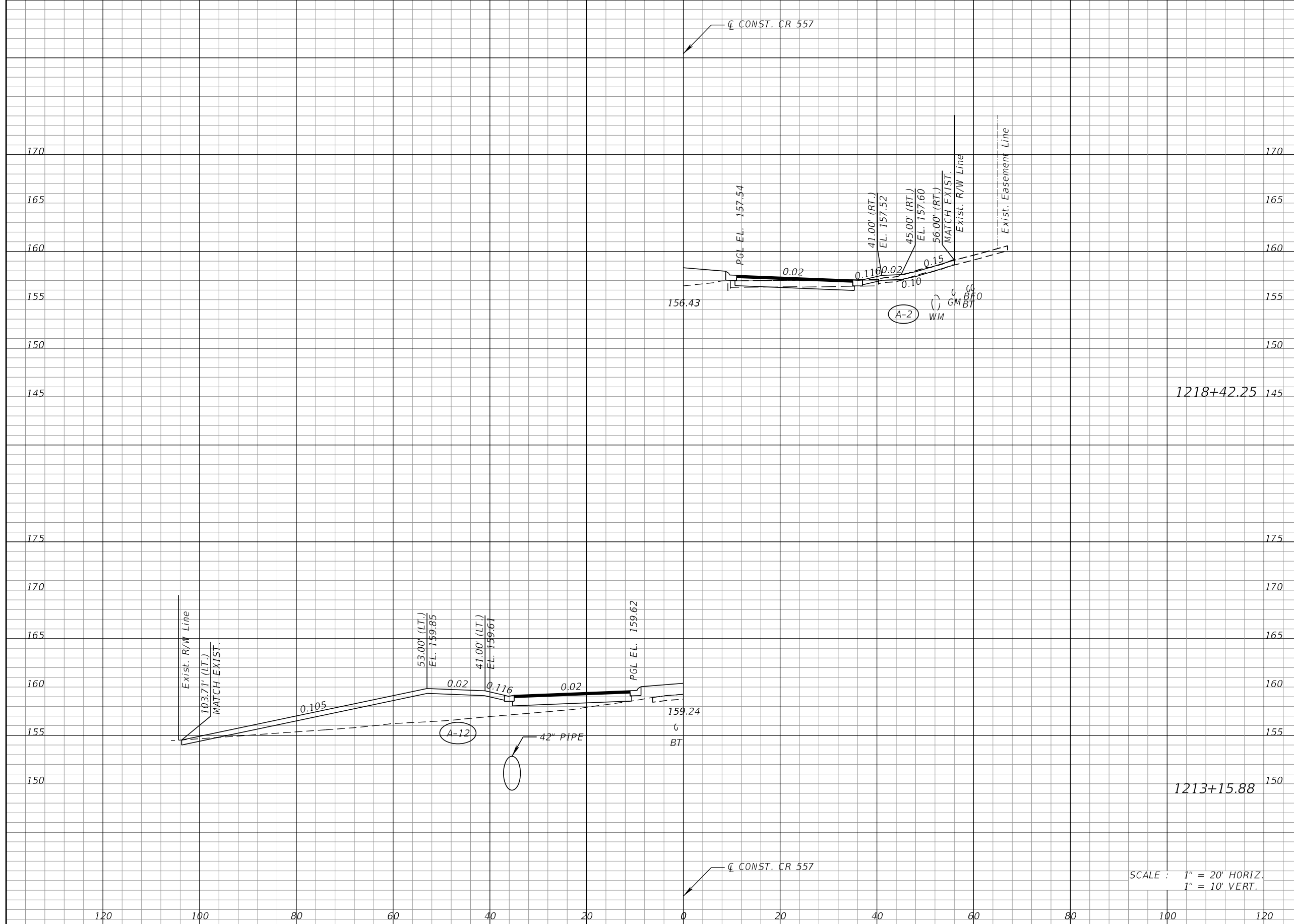
REVISIONS			
DATE	DESCRIPTION	DATE	DESCRIPTION

KEVIN E. KNUDSEN, P.E.
 P.E. LICENSE NUMBER 41062
 DEWBERRY ENGINEERS INC.
 800 NORTH MAGNOLIA AVE., SUITE 1000
 ORLANDO, FL 32803

POLK COUNTY ROADS AND DRAINAGE DIVISION		
ROAD NO.	COUNTY	PROJECT NO.
CR 557	POLK	18-73

DRIVEWAY CROSS SECTIONS
CR 557

SHEET NO.
 540



Regular Exc.		Embankment	
A	V	A	V

SCALE : 1" = 20' HORIZ.
1" = 10' VERT.

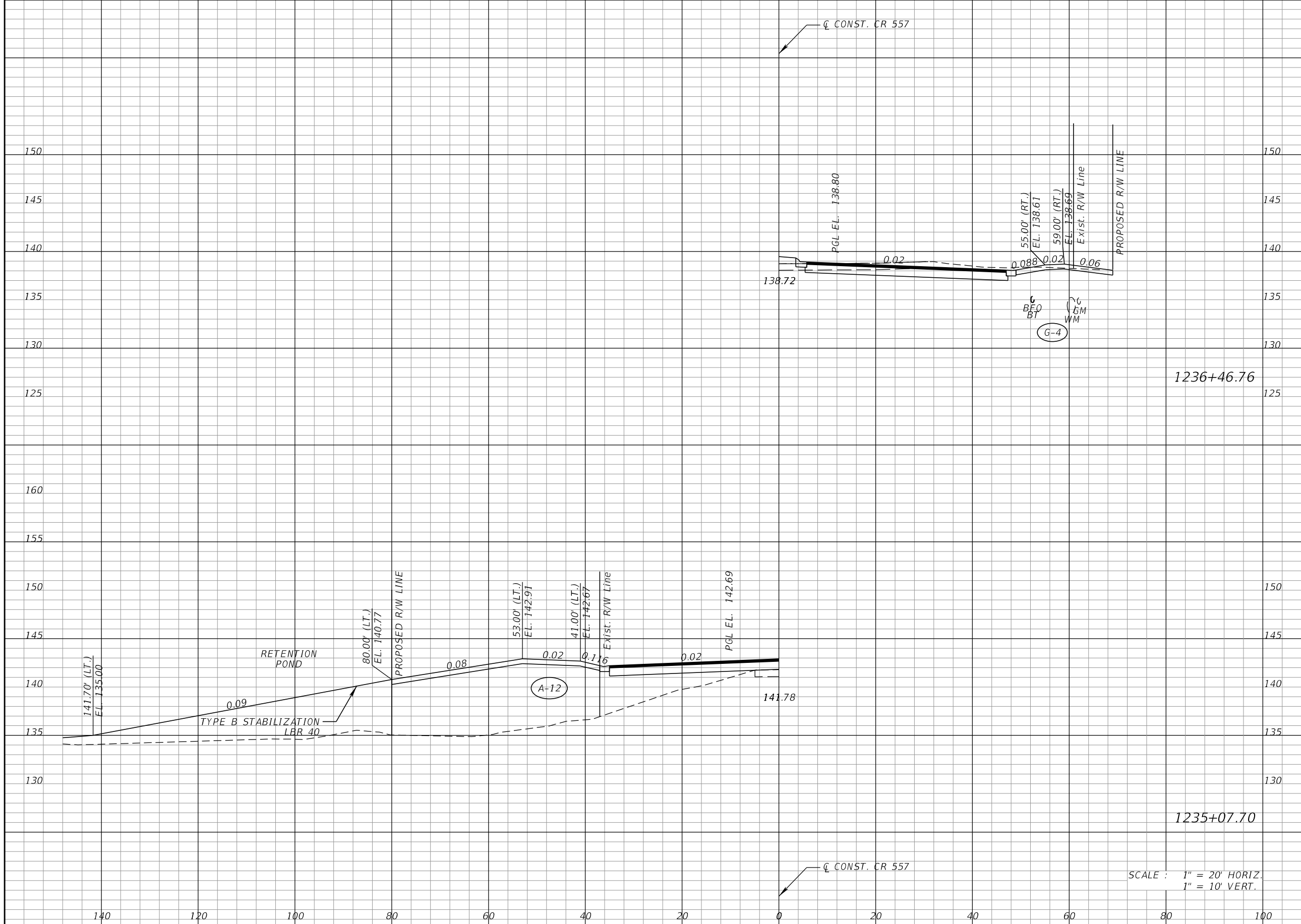
REVISIONS			
DATE	DESCRIPTION	DATE	DESCRIPTION

KEVIN E. KNUDSEN, P.E.
P.E. LICENSE NUMBER 41062
DEWBERRY ENGINEERS INC.
800 NORTH MAGNOLIA AVE., SUITE 1000
ORLANDO, FL 32803

POLK COUNTY ROADS AND DRAINAGE DIVISION		
ROAD NO.	COUNTY	PROJECT NO.
CR 557	POLK	18-73

DRIVEWAY CROSS SECTIONS
CR 557

SHEET NO.
541



Regular Exc.		Embankment	
A	V	A	V

SCALE : 1" = 20' HORIZ.
1" = 10' VERT.

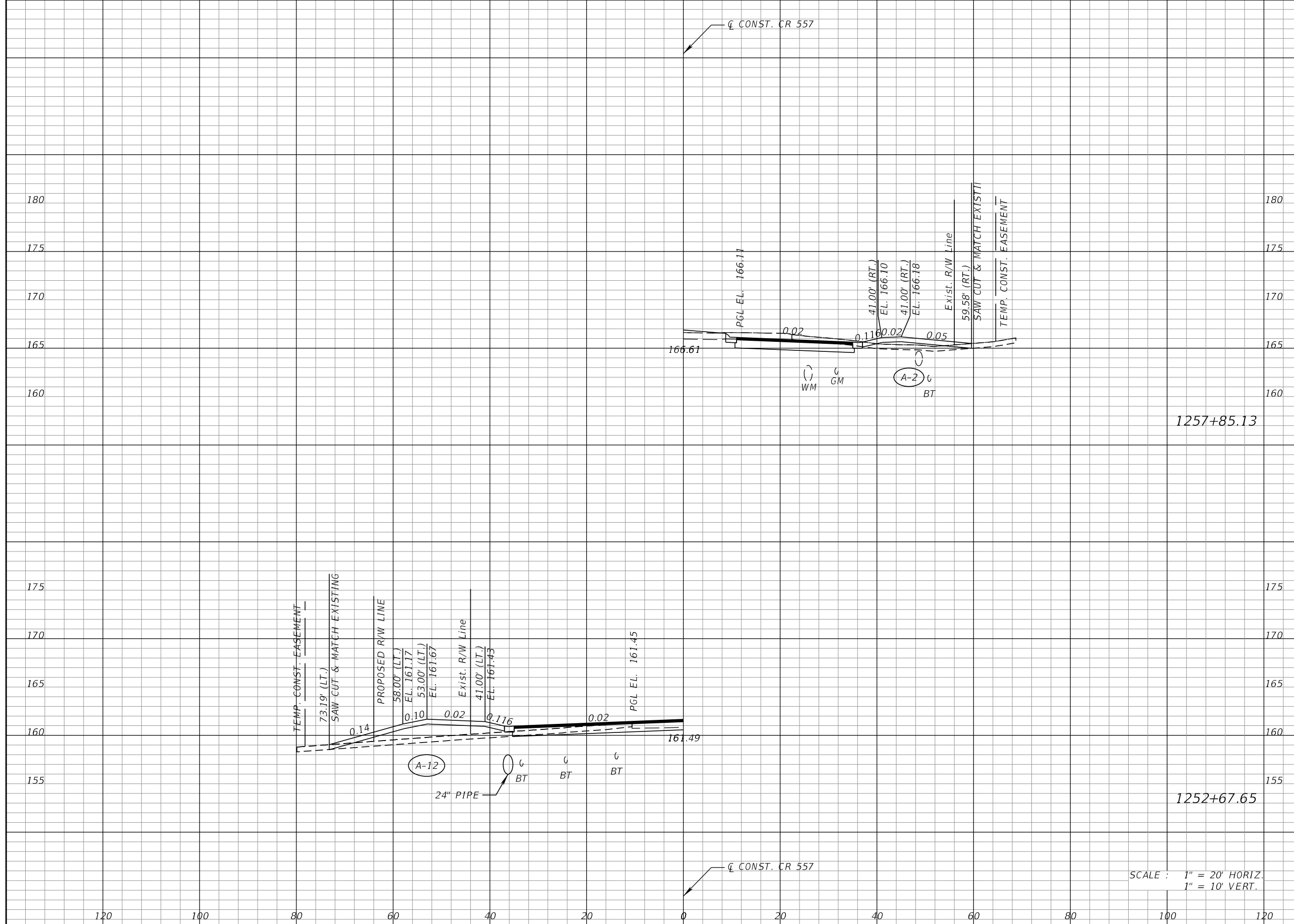
REVISIONS			
DATE	DESCRIPTION	DATE	DESCRIPTION

KEVIN E. KNUDSEN, P.E.
P.E. LICENSE NUMBER 41062
DEWBERRY ENGINEERS INC.
800 NORTH MAGNOLIA AVE., SUITE 1000
ORLANDO, FL 32803

POLK COUNTY ROADS AND DRAINAGE DIVISION		
ROAD NO.	COUNTY	PROJECT NO.
CR 557	POLK	18-73

DRIVEWAY CROSS SECTIONS
CR 557

SHEET NO.
542



Regular		Exc.		Embankment	
A	V	A	V	A	V

SCALE : 1" = 20' HORIZ.
1" = 10' VERT.

REVISIONS			
DATE	DESCRIPTION	DATE	DESCRIPTION

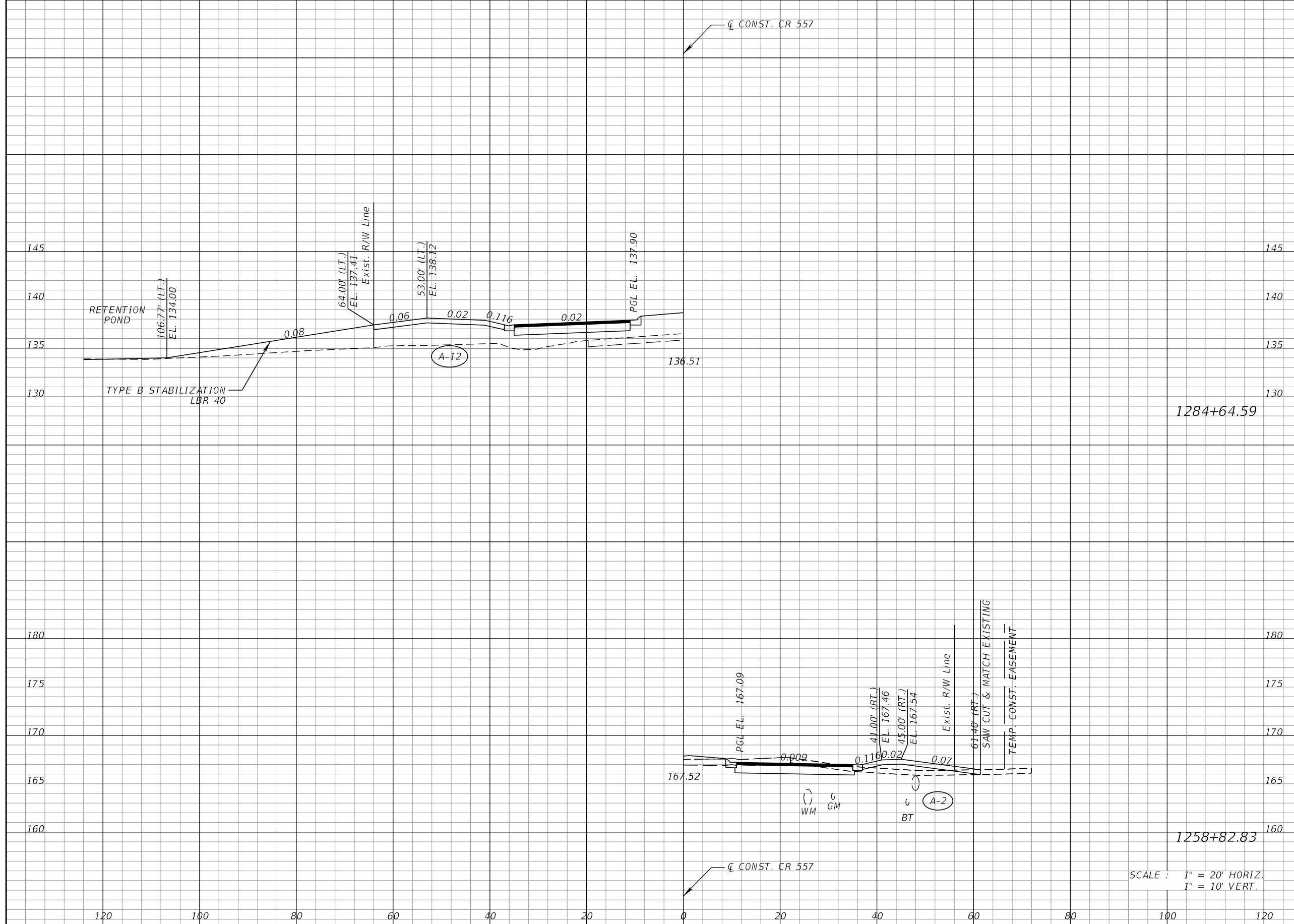
KEVIN E. KNUDSEN, P.E.
P.E. LICENSE NUMBER 41062
DEWBERRY ENGINEERS INC.
800 NORTH MAGNOLIA AVE., SUITE 1000
ORLANDO, FL 32803

POLK COUNTY ROADS AND DRAINAGE DIVISION		
ROAD NO.	COUNTY	PROJECT NO.
CR 557	POLK	18-73

DRIVEWAY CROSS SECTIONS
CR 557

SHEET NO.
544

Regular Exc.		Embankment	
A	V	A	V



SCALE : 1" = 20' HORIZ.
1" = 10' VERT.

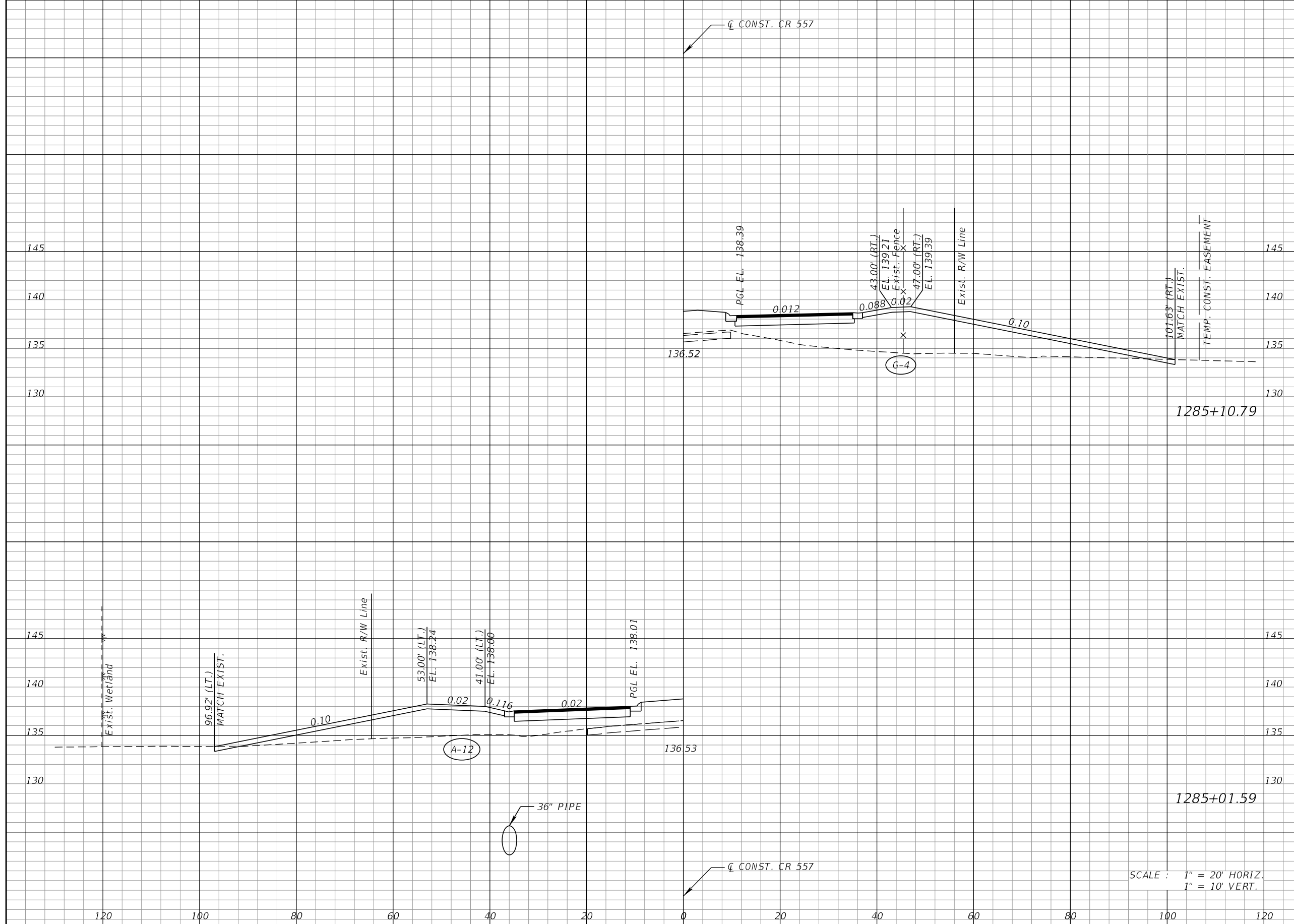
REVISIONS			
DATE	DESCRIPTION	DATE	DESCRIPTION

KEVIN E. KNUDSEN, P.E.
P.E. LICENSE NUMBER 41062
DEWBERRY ENGINEERS INC.
800 NORTH MAGNOLIA AVE., SUITE 1000
ORLANDO, FL 32803

POLK COUNTY ROADS AND DRAINAGE DIVISION		
ROAD NO.	COUNTY	PROJECT NO.
CR 557	POLK	18-73

DRIVEWAY CROSS SECTIONS
CR 557

SHEET NO.
545



Regular		Exc.		Embankment	
A	V	A	V	A	V

SCALE : 1" = 20' HORIZ.
1" = 10' VERT.

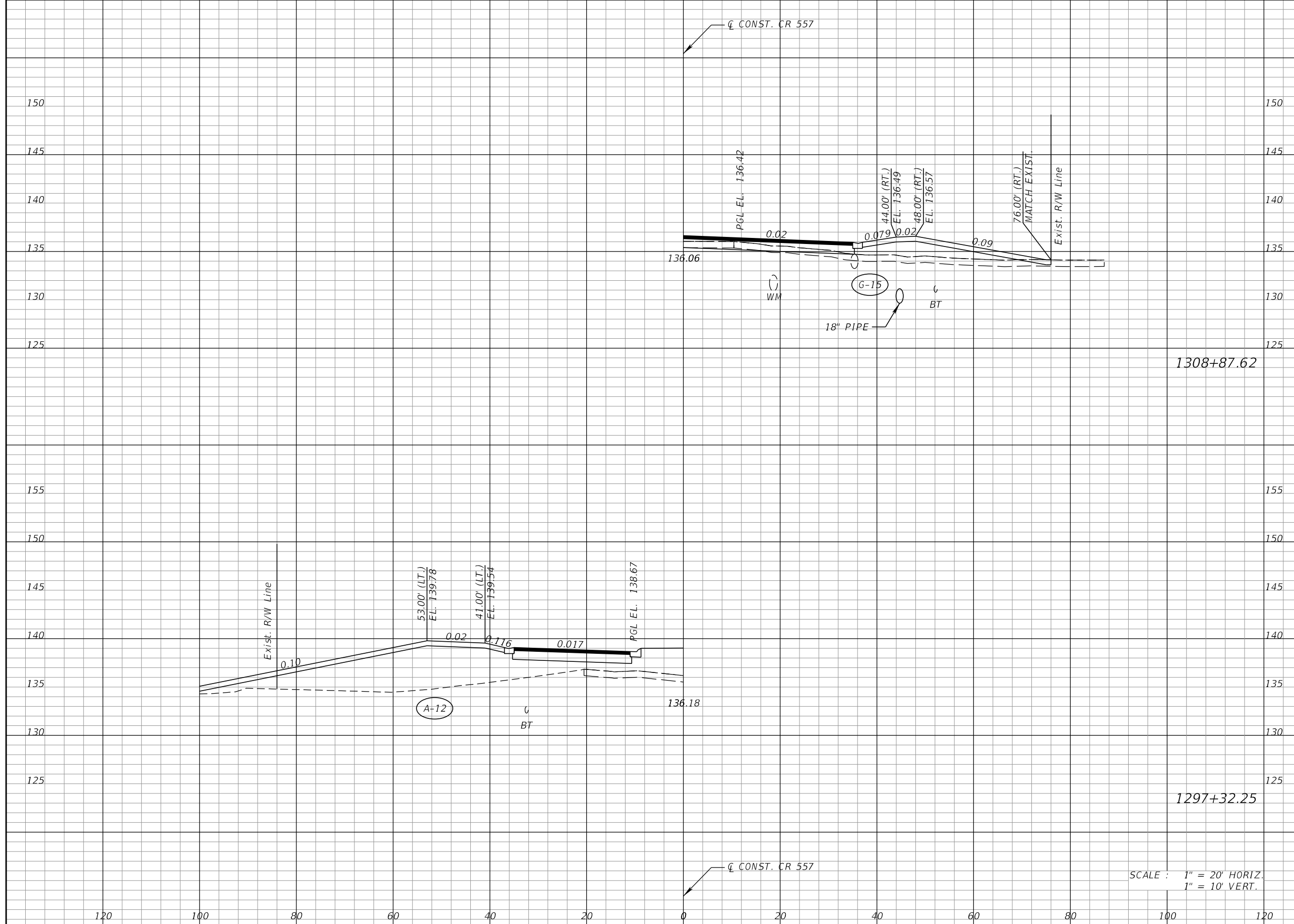
REVISIONS			
DATE	DESCRIPTION	DATE	DESCRIPTION

KEVIN E. KNUDSEN, P.E.
P.E. LICENSE NUMBER 41062
DEWBERRY ENGINEERS INC.
800 NORTH MAGNOLIA AVE., SUITE 1000
ORLANDO, FL 32803

POLK COUNTY ROADS AND DRAINAGE DIVISION		
ROAD NO.	COUNTY	PROJECT NO.
CR 557	POLK	18-73

DRIVEWAY CROSS SECTIONS
CR 557

SHEET NO.
546



Regular Exc.		Embankment	
A	V	A	V

SCALE : 1" = 20' HORIZ.
1" = 10' VERT.

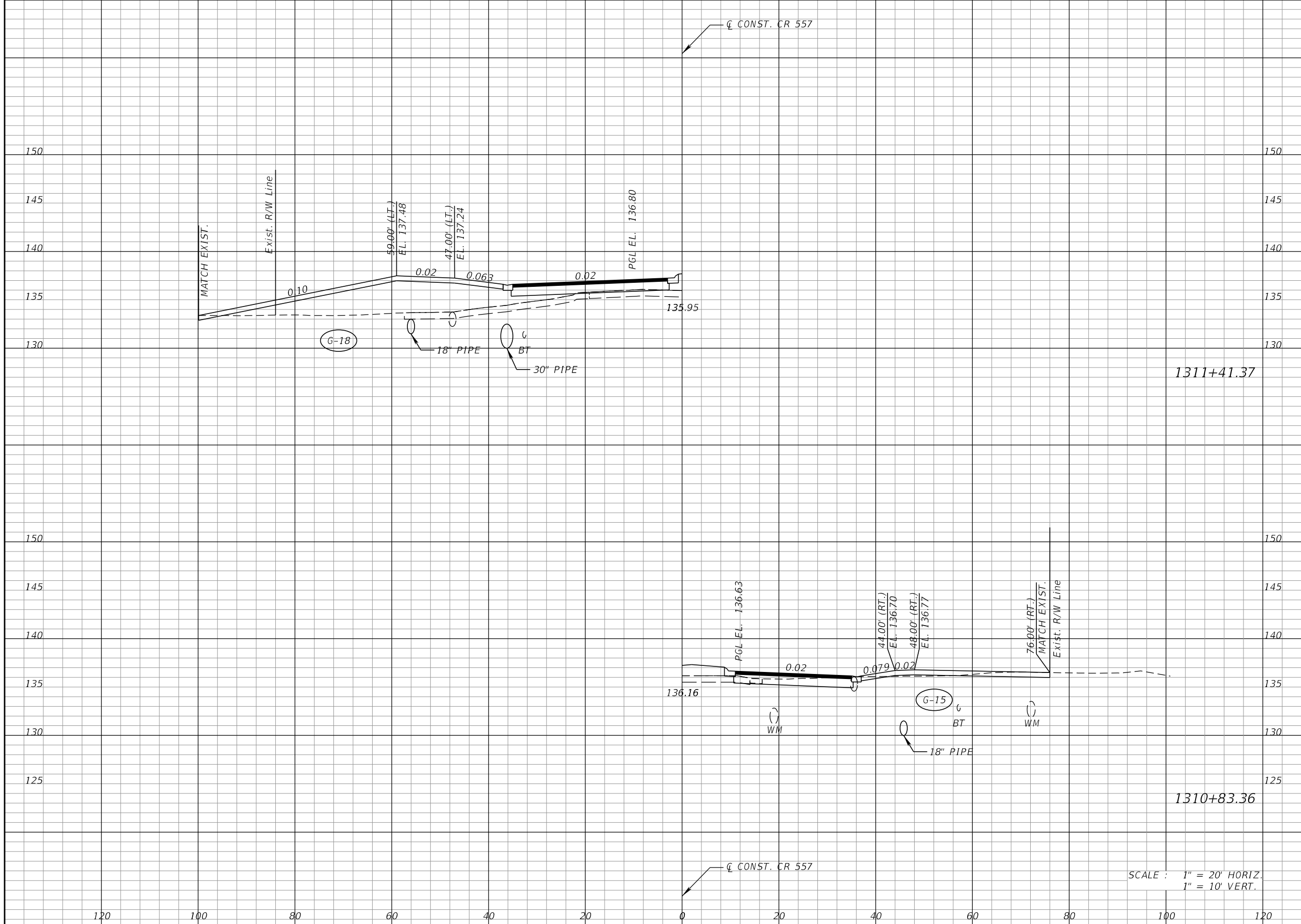
REVISIONS			
DATE	DESCRIPTION	DATE	DESCRIPTION

KEVIN E. KNUDSEN, P.E.
P.E. LICENSE NUMBER 41062
DEWBERRY ENGINEERS INC.
800 NORTH MAGNOLIA AVE., SUITE 1000
ORLANDO, FL 32803

POLK COUNTY ROADS AND DRAINAGE DIVISION		
ROAD NO.	COUNTY	PROJECT NO.
CR 557	POLK	18-73

DRIVEWAY CROSS SECTIONS
CR 557

SHEET NO.
547



Regular Exc.		Embankment	
A	V	A	V

REVISIONS			
DATE	DESCRIPTION	DATE	DESCRIPTION

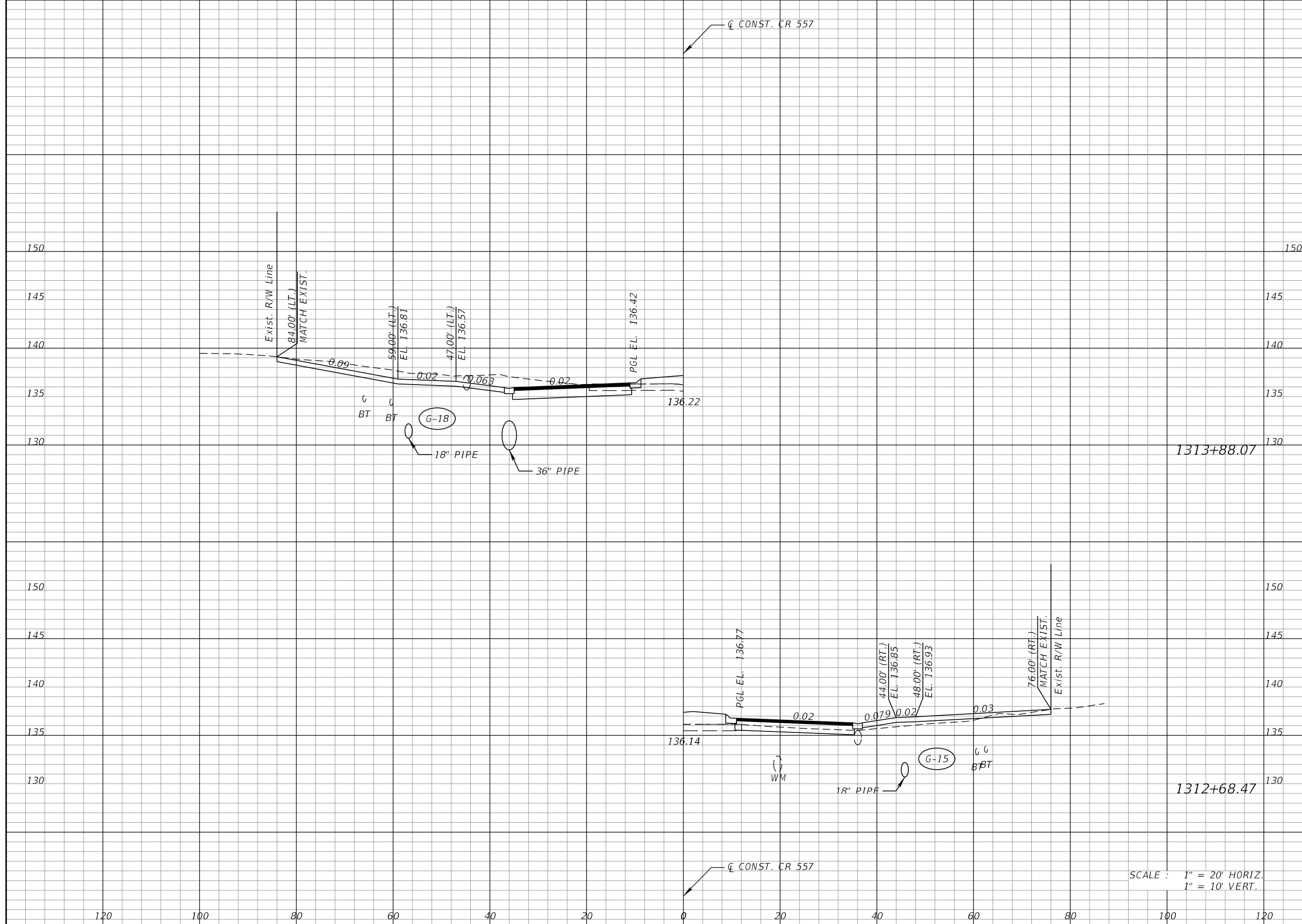
KEVIN E. KNUDSEN, P.E.
P.E. LICENSE NUMBER 41062
DEWBERRY ENGINEERS INC.
800 NORTH MAGNOLIA AVE., SUITE 1000
ORLANDO, FL 32803

POLK COUNTY ROADS AND DRAINAGE DIVISION		
ROAD NO.	COUNTY	PROJECT NO.
CR 557	POLK	18-73

DRIVEWAY CROSS SECTIONS
CR 557

SHEET NO.
548

Regular Exc.		Embankment	
A	V	A	V



SCALE : 1" = 20' HORIZ.
1" = 10' VERT.

REVISIONS			
DATE	DESCRIPTION	DATE	DESCRIPTION

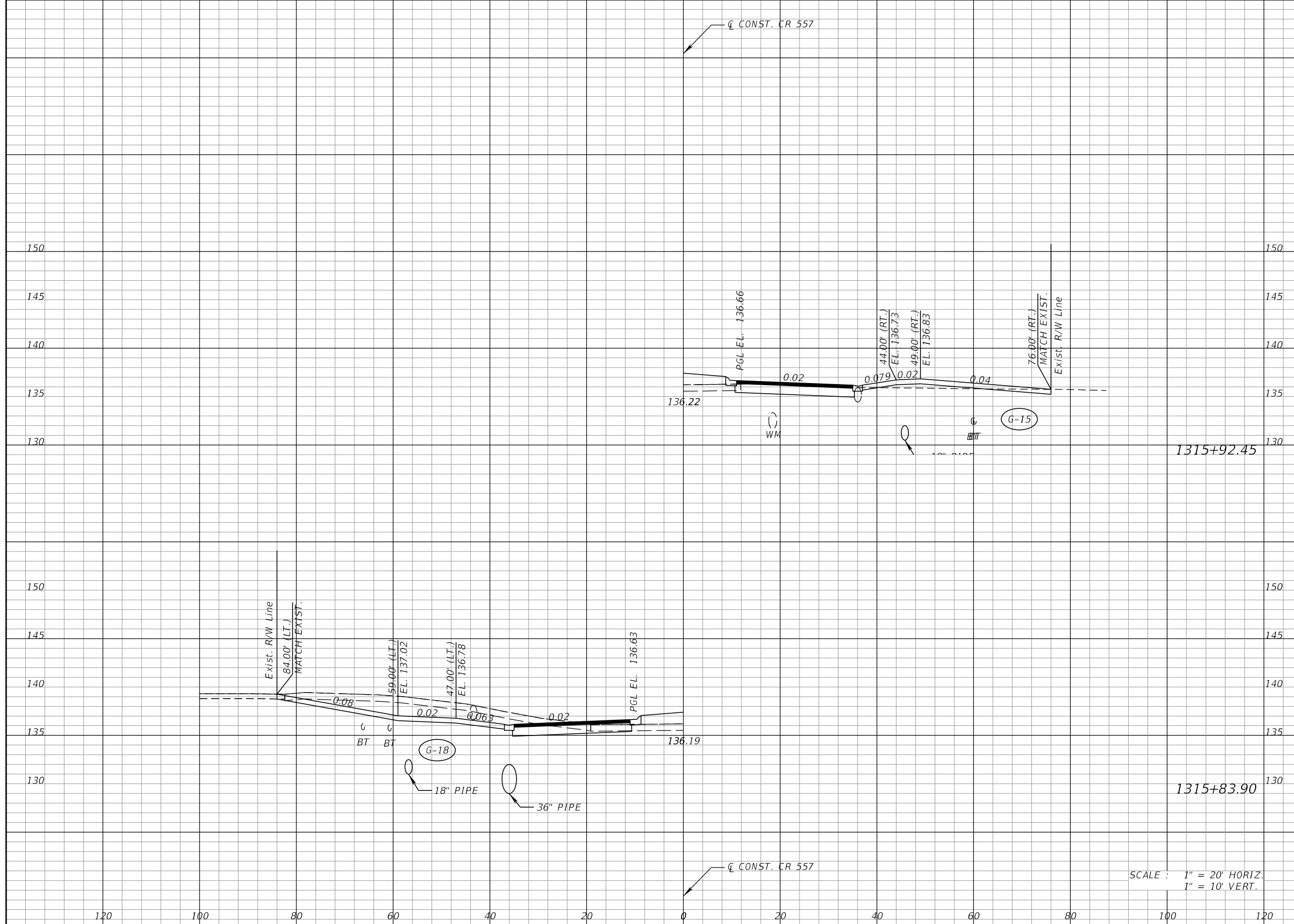
KEVIN E. KNUDSEN, P.E.
P.E. LICENSE NUMBER 41062
DEWBERRY ENGINEERS INC.
800 NORTH MAGNOLIA AVE., SUITE 1000
ORLANDO, FL 32803

POLK COUNTY ROADS AND DRAINAGE DIVISION		
ROAD NO.	COUNTY	PROJECT NO.
CR 557	POLK	18-73

DRIVEWAY CROSS SECTIONS
CR 557

SHEET NO.
549

Regular Exc.		Embankment	
A	V	A	V



SCALE : 1" = 20' HORIZ.
1" = 10' VERT.

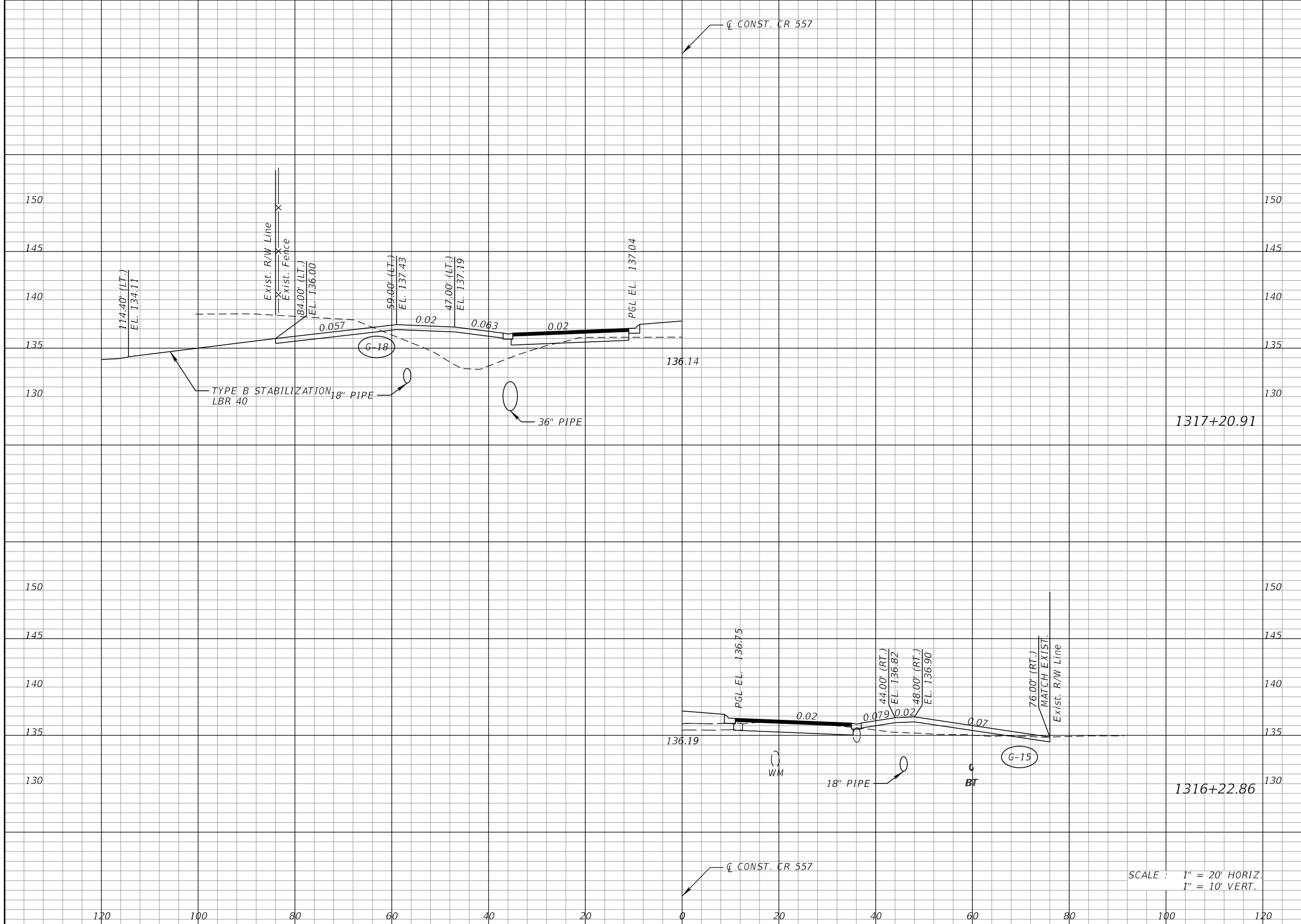
REVISIONS			
DATE	DESCRIPTION	DATE	DESCRIPTION

KEVIN E. KNUDSEN, P.E.
P.E. LICENSE NUMBER 41062
DEWBERRY ENGINEERS INC.
800 NORTH MAGNOLIA AVE., SUITE 1000
ORLANDO, FL 32803

POLK COUNTY ROADS AND DRAINAGE DIVISION		
ROAD NO.	COUNTY	PROJECT NO.
CR 557	POLK	18-73

DRIVEWAY CROSS SECTIONS
CR 557

SHEET NO.
550



Regular Exc.		Embankment	
A	V	A	V

SCALE : 1" = 20' HORIZ.
1" = 10' VERT.

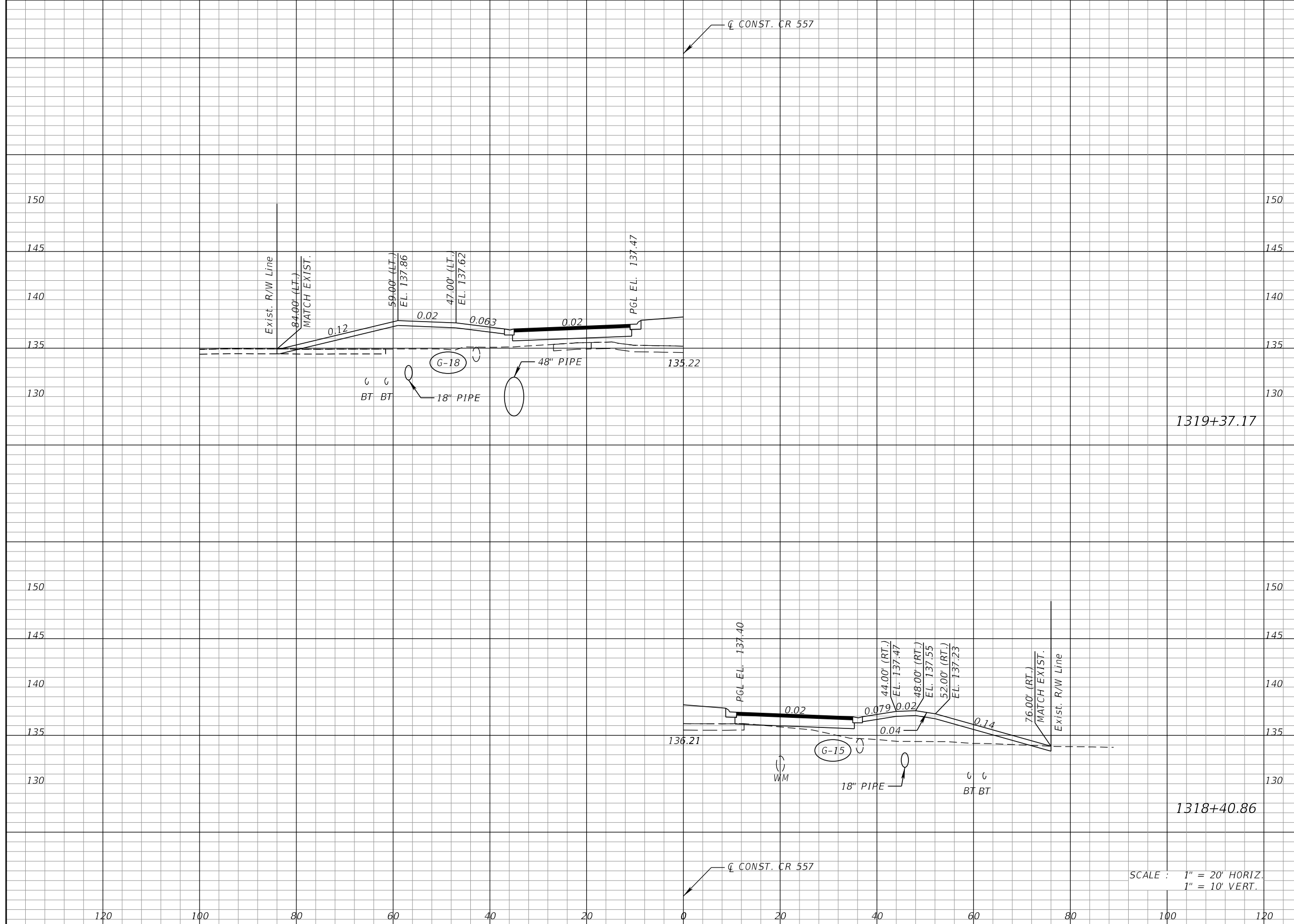
REVISIONS			
DATE	DESCRIPTION	DATE	DESCRIPTION

KEVIN E. KNUDSEN, P.E.
P.E. LICENSE NUMBER 41062
DEWBERRY ENGINEERS INC.
800 NORTH MAGNOLIA AVE., SUITE 1000
ORLANDO, FL 32803

POLK COUNTY ROADS AND DRAINAGE DIVISION		
ROAD NO.	COUNTY	PROJECT NO.
CR 557	POLK	18-73

DRIVEWAY CROSS SECTIONS
CR 557

SHEET NO.
551



1319+37.17

1318+40.86

SCALE : 1" = 20' HORIZ.
1" = 10' VERT.

Regular		Exc.		Embankment	
A	V	A	V	A	V

REVISIONS			
DATE	DESCRIPTION	DATE	DESCRIPTION

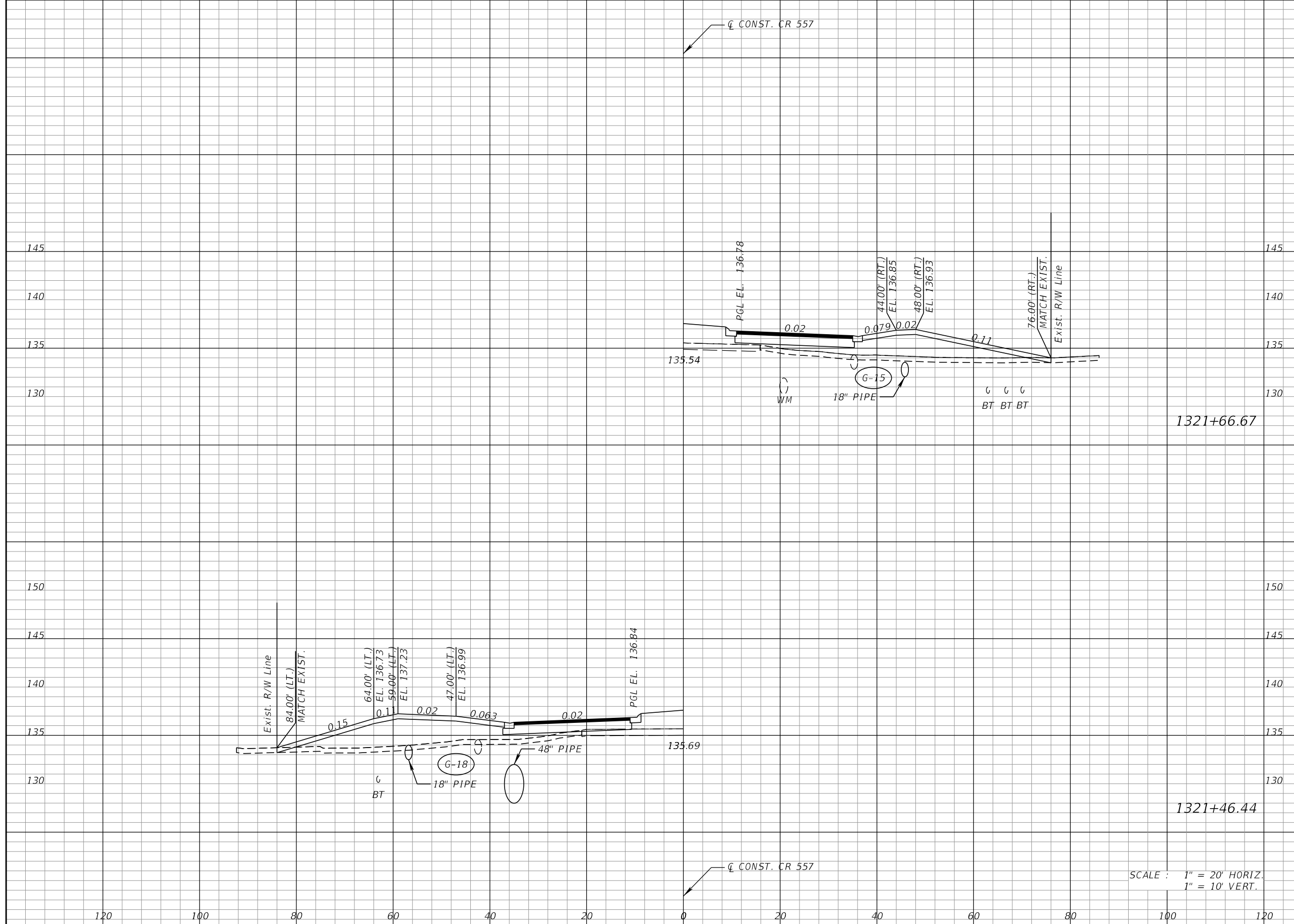
KEVIN E. KNUDSEN, P.E.
P.E. LICENSE NUMBER 41062
DEWBERRY ENGINEERS INC.
800 NORTH MAGNOLIA AVE., SUITE 1000
ORLANDO, FL 32803

POLK COUNTY ROADS AND DRAINAGE DIVISION		
ROAD NO.	COUNTY	PROJECT NO.
CR 557	POLK	18-73

DRIVEWAY CROSS SECTIONS
CR 557

SHEET NO.
552

Regular Exc.		Embankment	
A	V	A	V



1321+66.67

1321+46.44

SCALE : 1" = 20' HORIZ.
1" = 10' VERT.

REVISIONS			
DATE	DESCRIPTION	DATE	DESCRIPTION

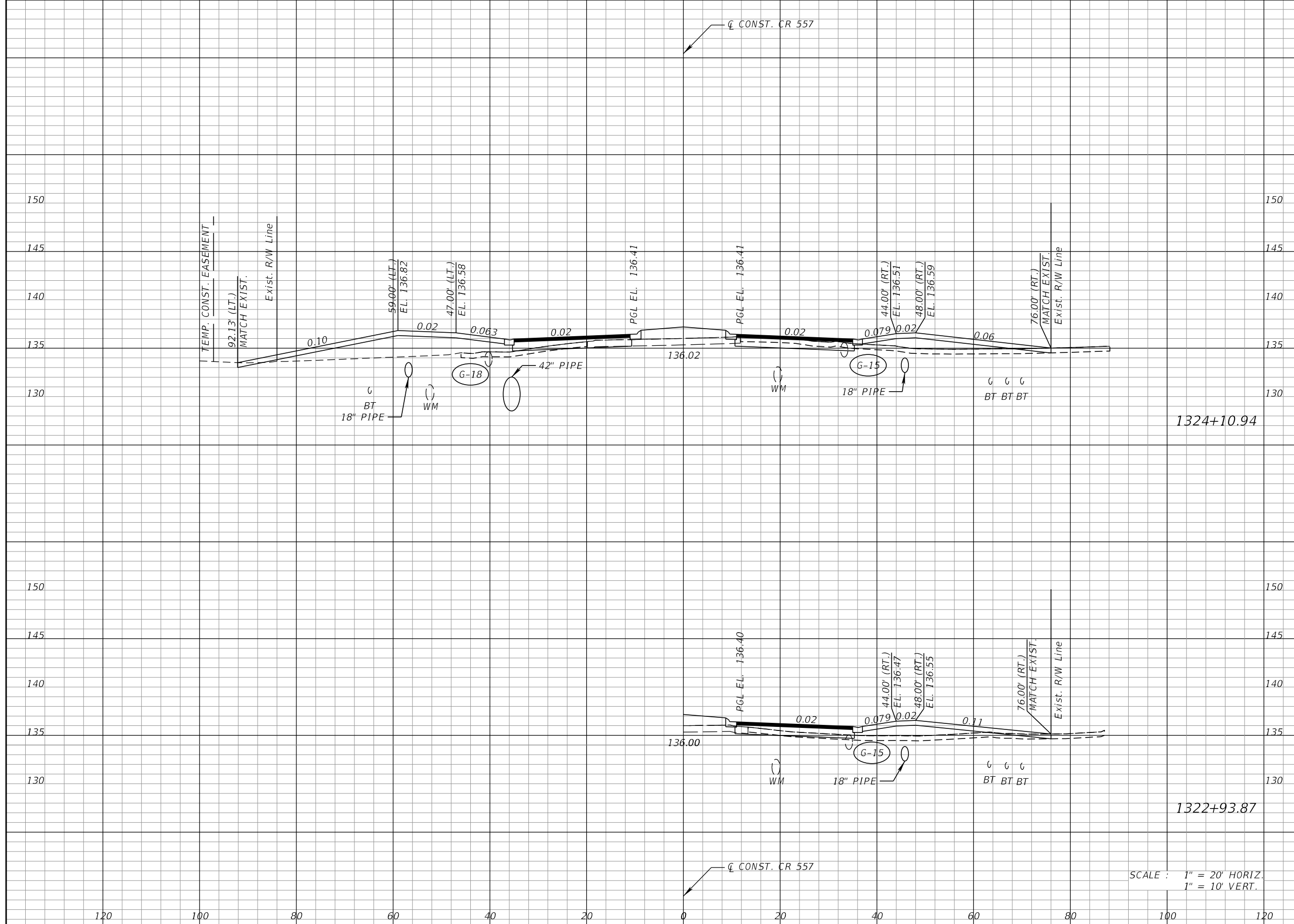
KEVIN E. KNUDSEN, P.E.
P.E. LICENSE NUMBER 41062
DEWBERRY ENGINEERS INC.
800 NORTH MAGNOLIA AVE., SUITE 1000
ORLANDO, FL 32803

POLK COUNTY ROADS AND DRAINAGE DIVISION		
ROAD NO.	COUNTY	PROJECT NO.
CR 557	POLK	18-73

DRIVEWAY CROSS SECTIONS
CR 557

SHEET NO.
553

Regular Exc.		Embankment	
A	V	A	V



SCALE : 1" = 20' HORIZ.
1" = 10' VERT.

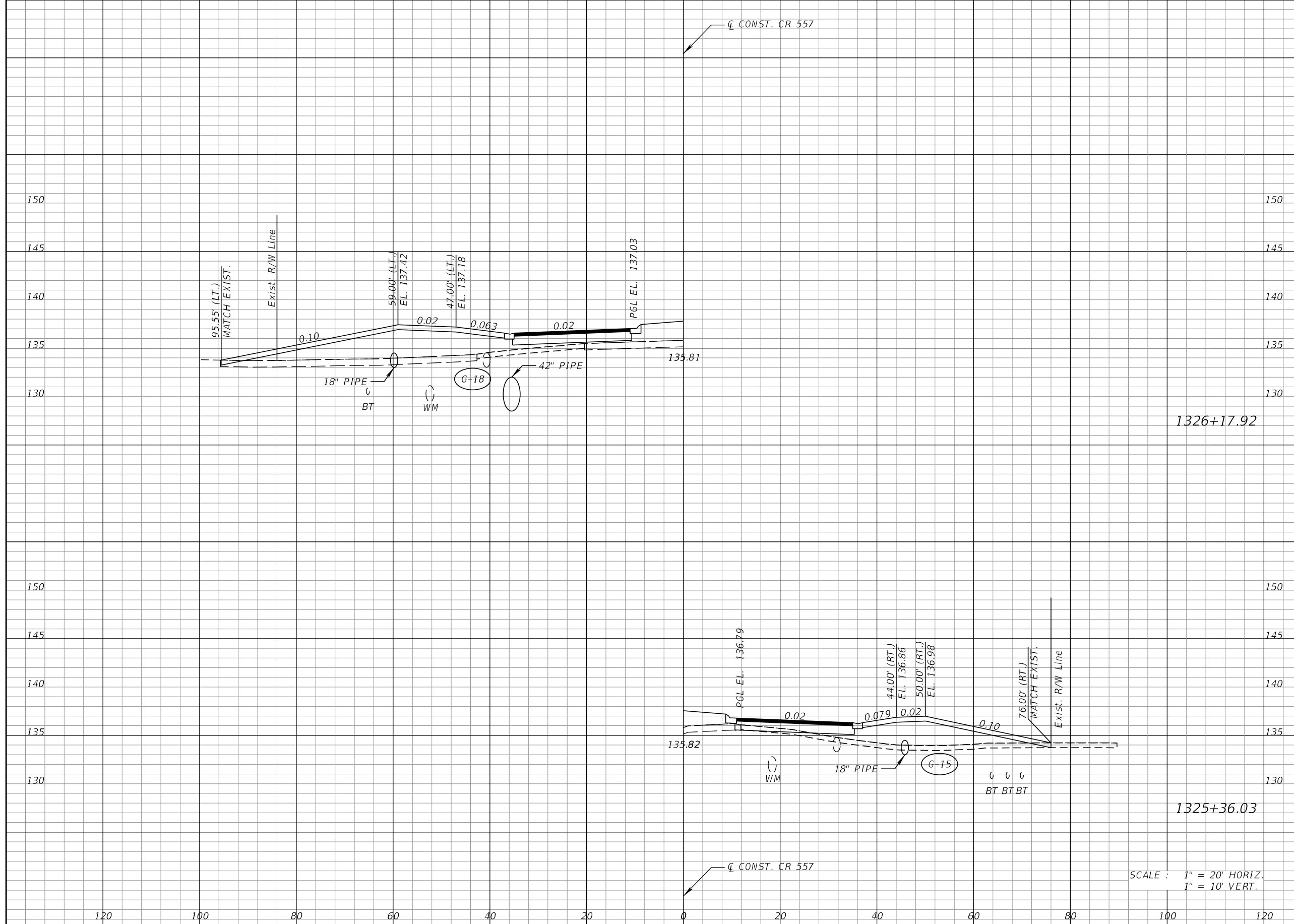
REVISIONS			
DATE	DESCRIPTION	DATE	DESCRIPTION

KEVIN E. KNUDSEN, P.E.
P.E. LICENSE NUMBER 41062
DEWBERRY ENGINEERS INC.
800 NORTH MAGNOLIA AVE., SUITE 1000
ORLANDO, FL 32803

POLK COUNTY ROADS AND DRAINAGE DIVISION		
ROAD NO.	COUNTY	PROJECT NO.
CR 557	POLK	18-73

DRIVEWAY CROSS SECTIONS
CR 557

SHEET NO.
554



Regular Exc.		Embankment	
A	V	A	V

SCALE : 1" = 20' HORIZ.
1" = 10' VERT.

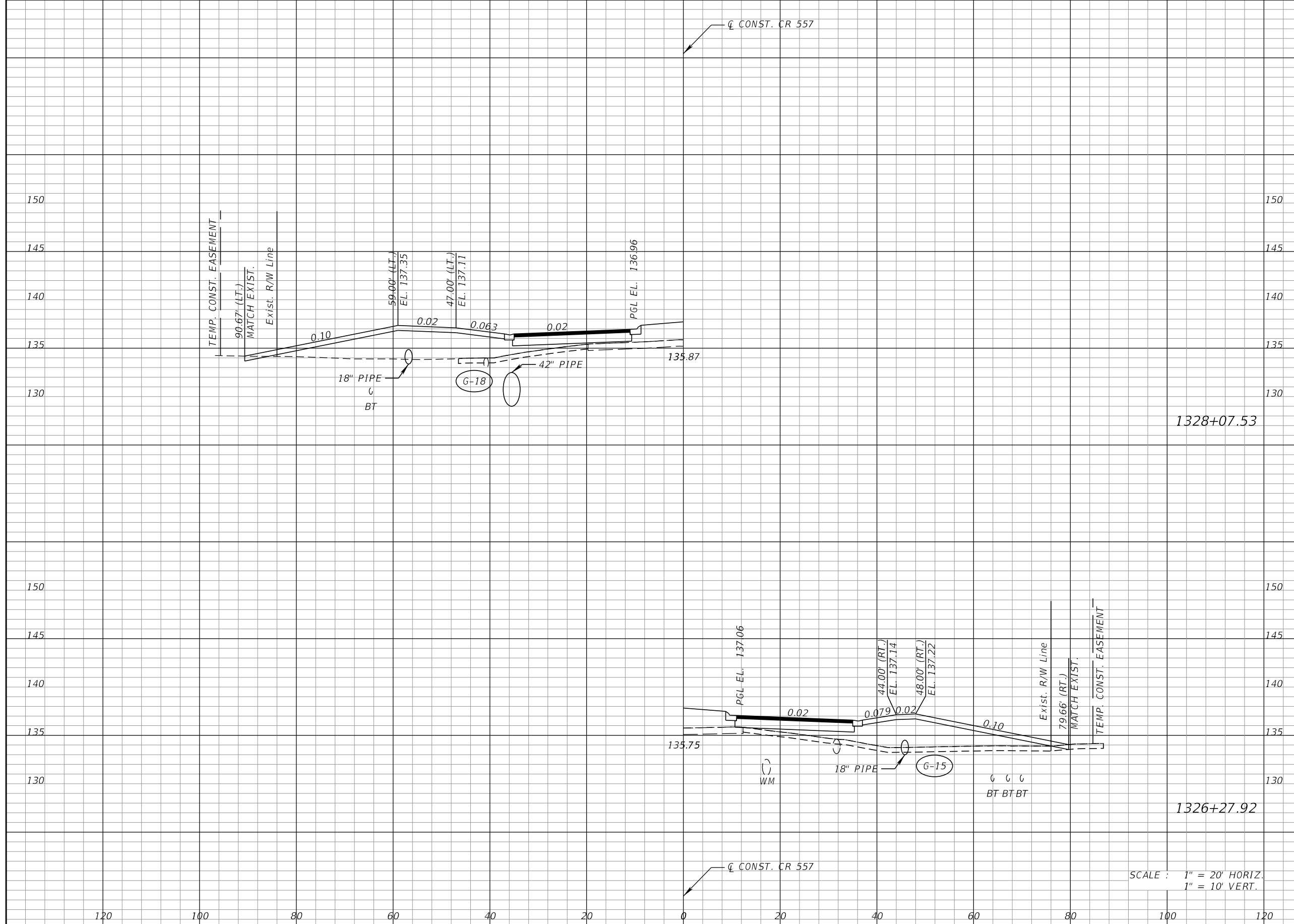
REVISIONS			
DATE	DESCRIPTION	DATE	DESCRIPTION

KEVIN E. KNUDSEN, P.E.
P.E. LICENSE NUMBER 41062
DEWBERRY ENGINEERS INC.
800 NORTH MAGNOLIA AVE., SUITE 1000
ORLANDO, FL 32803

POLK COUNTY ROADS AND DRAINAGE DIVISION		
ROAD NO.	COUNTY	PROJECT NO.
CR 557	POLK	18-73

DRIVEWAY CROSS SECTIONS
CR 557

SHEET NO.
555



Regular Exc.		Embankment	
A	V	A	V

SCALE : 1" = 20' HORIZ.
1" = 10' VERT.

REVISIONS			
DATE	DESCRIPTION	DATE	DESCRIPTION

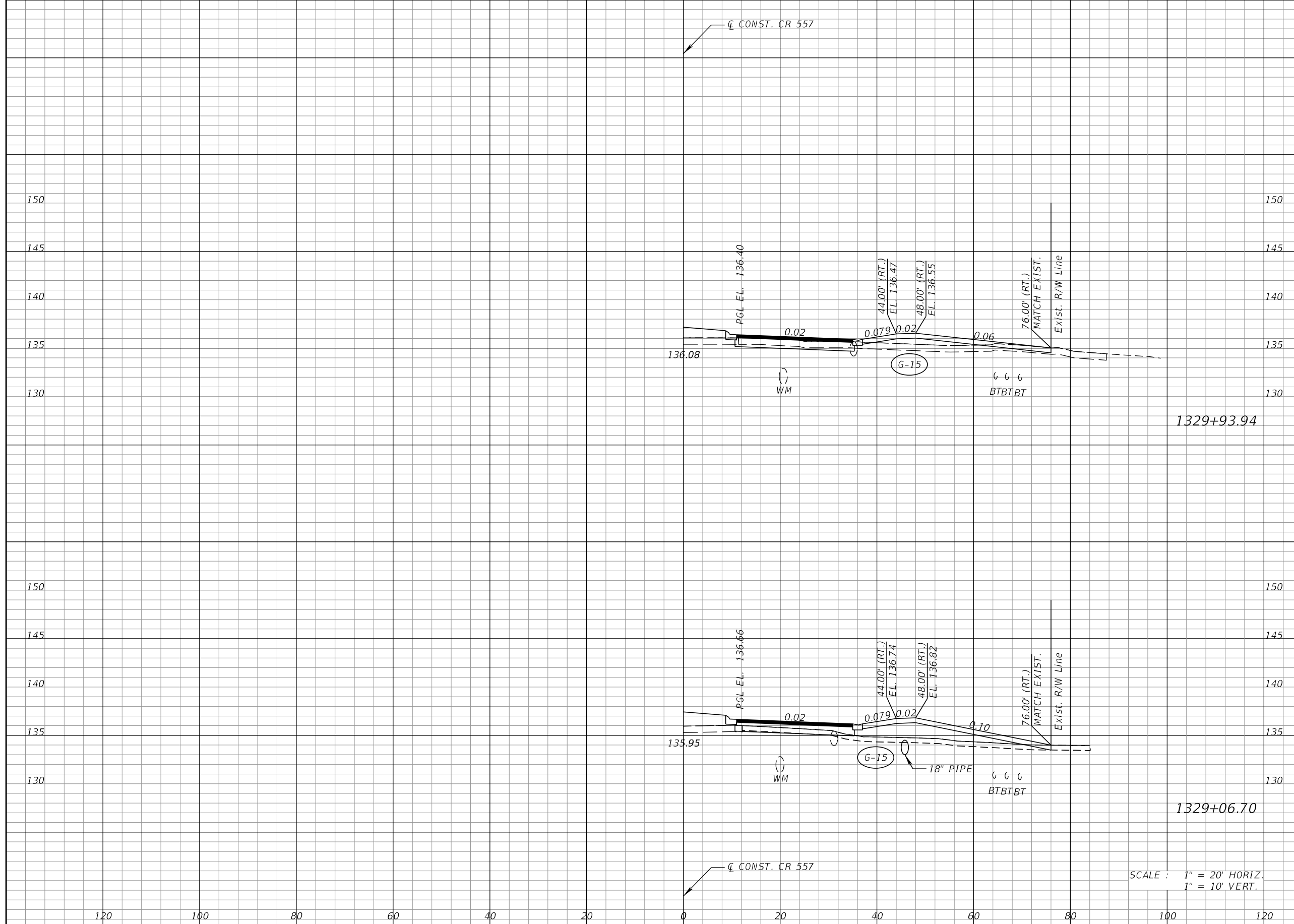
KEVIN E. KNUDSEN, P.E.
P.E. LICENSE NUMBER 41062
DEWBERRY ENGINEERS INC.
800 NORTH MAGNOLIA AVE., SUITE 1000
ORLANDO, FL 32803

POLK COUNTY ROADS AND DRAINAGE DIVISION		
ROAD NO.	COUNTY	PROJECT NO.
CR 557	POLK	18-73

DRIVEWAY CROSS SECTIONS
CR 557

SHEET NO.
556

Regular Exc.		Embankment	
A	V	A	V



SCALE : 1" = 20' HORIZ.
1" = 10' VERT.

REVISIONS			
DATE	DESCRIPTION	DATE	DESCRIPTION

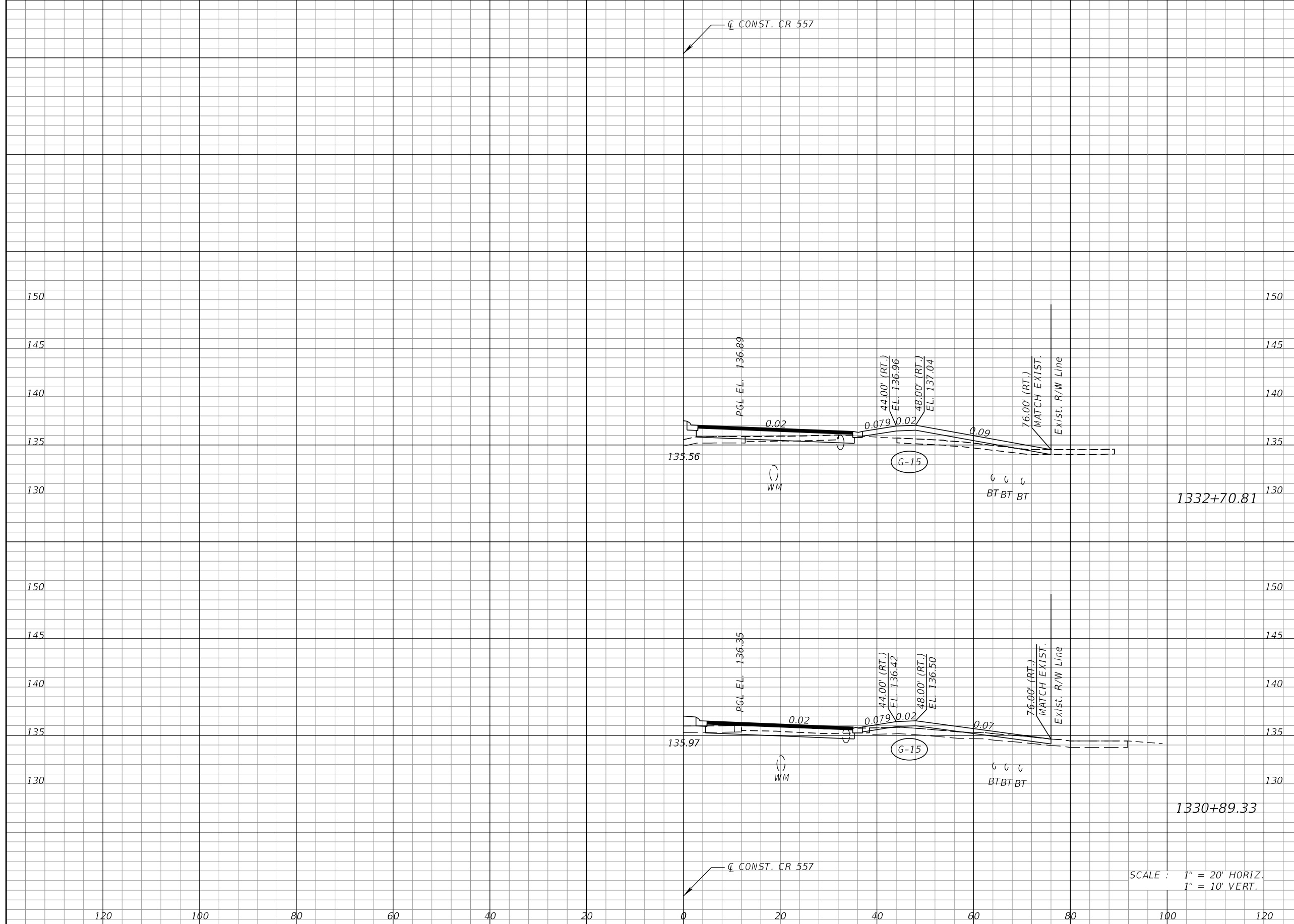
KEVIN E. KNUDSEN, P.E.
P.E. LICENSE NUMBER 41062
DEWBERRY ENGINEERS INC.
800 NORTH MAGNOLIA AVE., SUITE 1000
ORLANDO, FL 32803

POLK COUNTY ROADS AND DRAINAGE DIVISION		
ROAD NO.	COUNTY	PROJECT NO.
CR 557	POLK	18-73

DRIVEWAY CROSS SECTIONS
CR 557

SHEET NO.
557

Regular Exc.		Embankment	
A	V	A	V



SCALE : 1" = 20' HORIZ.
1" = 10' VERT.

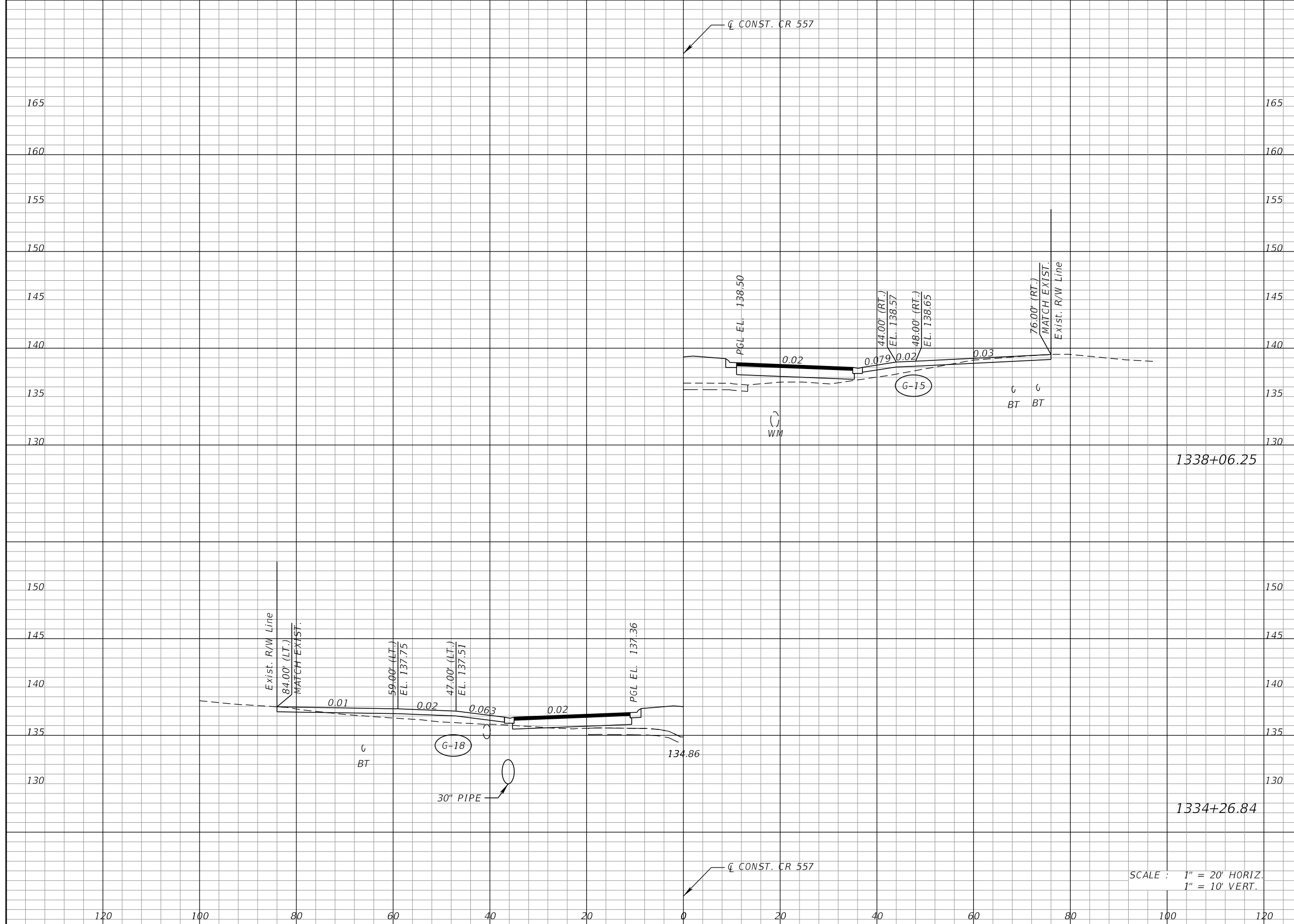
REVISIONS			
DATE	DESCRIPTION	DATE	DESCRIPTION

KEVIN E. KNUDSEN, P.E.
P.E. LICENSE NUMBER 41062
DEWBERRY ENGINEERS INC.
800 NORTH MAGNOLIA AVE., SUITE 1000
ORLANDO, FL 32803

POLK COUNTY ROADS AND DRAINAGE DIVISION		
ROAD NO.	COUNTY	PROJECT NO.
CR 557	POLK	18-73

DRIVEWAY CROSS SECTIONS
CR 557

SHEET NO.
558



Regular Exc.		Embankment	
A	V	A	V

SCALE : 1" = 20' HORIZ.
1" = 10' VERT.

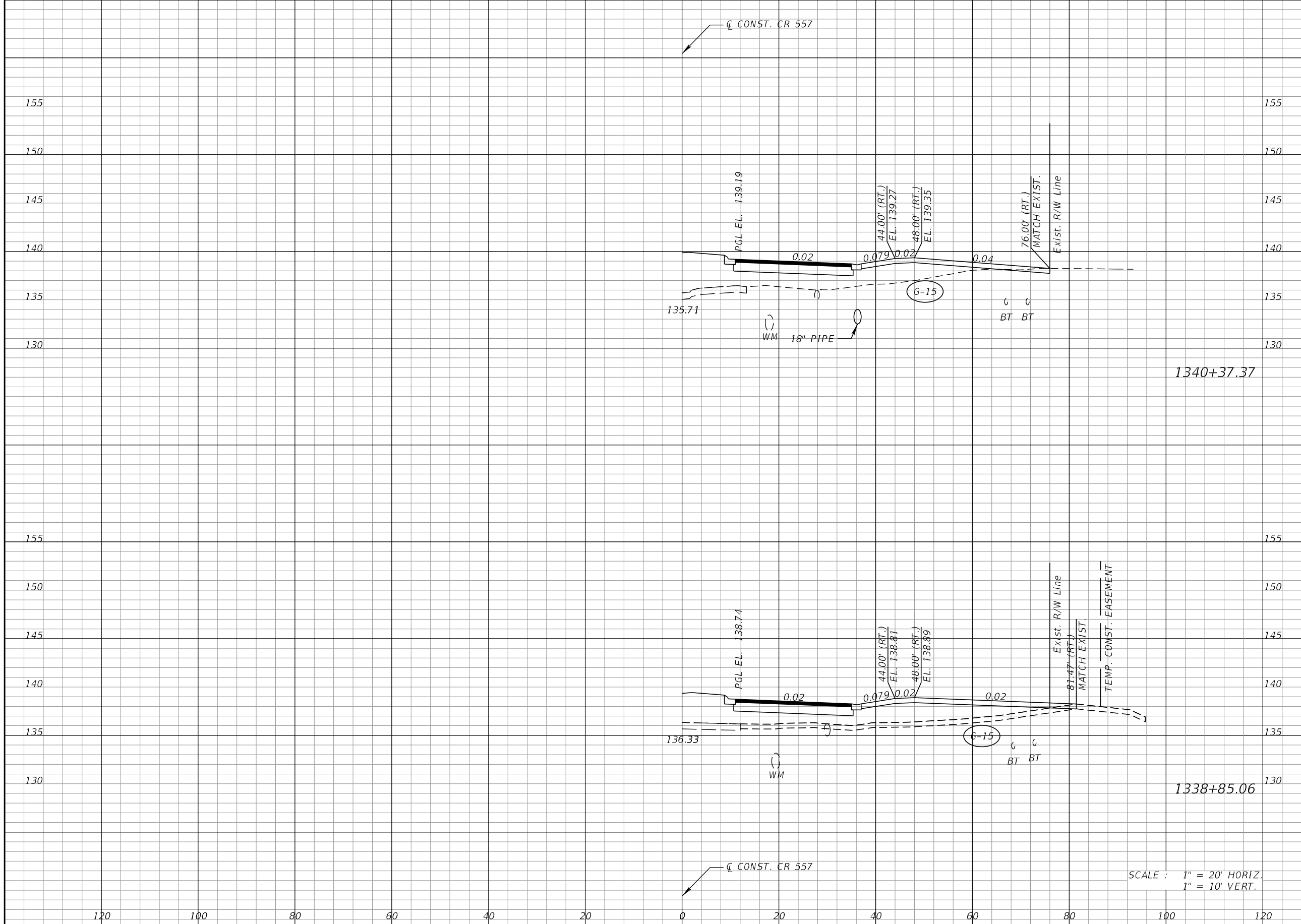
REVISIONS			
DATE	DESCRIPTION	DATE	DESCRIPTION

KEVIN E. KNUDSEN, P.E.
P.E. LICENSE NUMBER 41062
DEWBERRY ENGINEERS INC.
800 NORTH MAGNOLIA AVE., SUITE 1000
ORLANDO, FL 32803

POLK COUNTY ROADS AND DRAINAGE DIVISION		
ROAD NO.	COUNTY	PROJECT NO.
CR 557	POLK	18-73

DRIVEWAY CROSS SECTIONS
CR 557

SHEET NO.
559



Regular Exc.		Embankment	
A	V	A	V

SCALE : 1" = 20' HORIZ.
1" = 10' VERT.

REVISIONS			
DATE	DESCRIPTION	DATE	DESCRIPTION

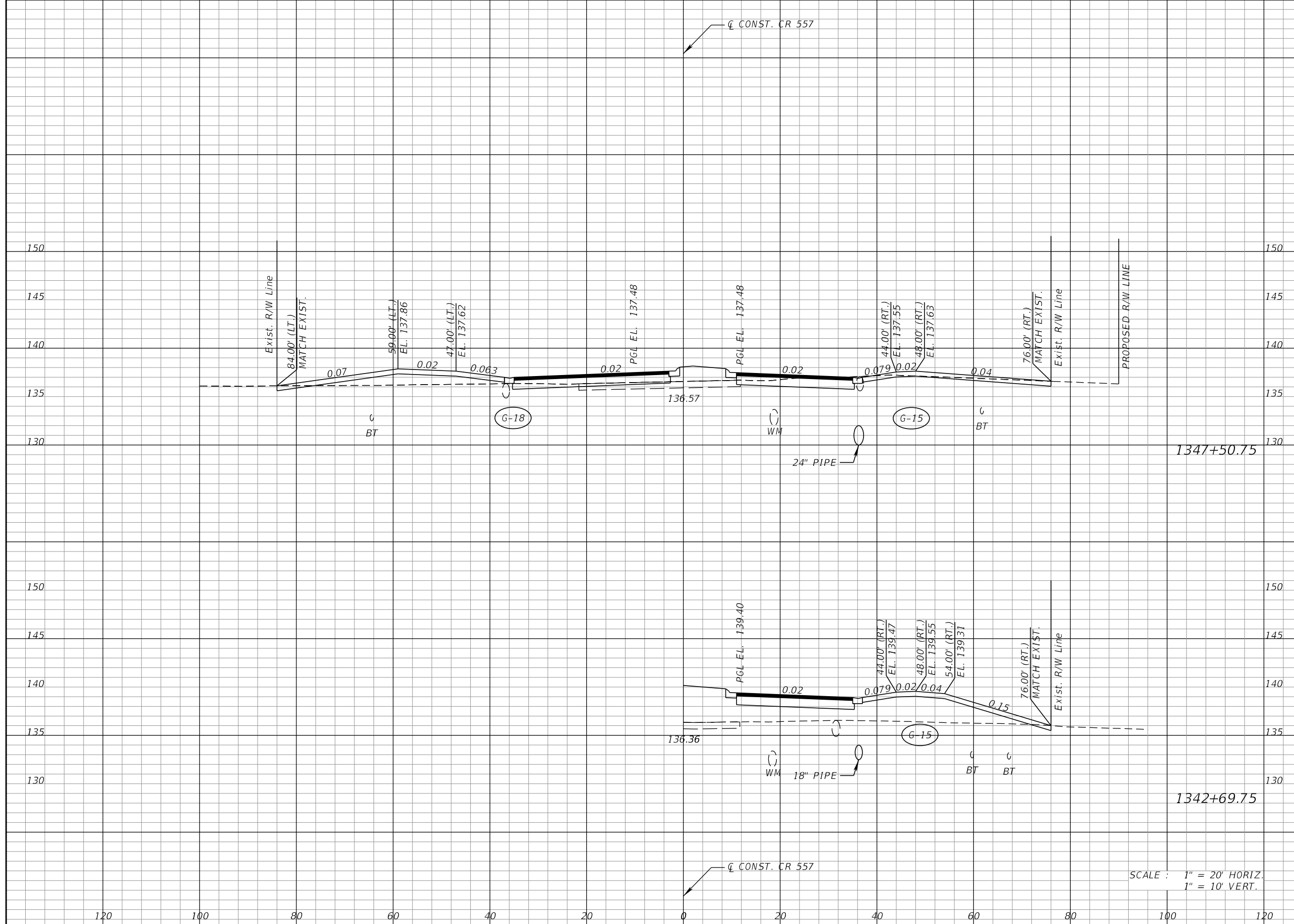
KEVIN E. KNUDSEN, P.E.
P.E. LICENSE NUMBER 41062
DEWBERRY ENGINEERS INC.
800 NORTH MAGNOLIA AVE., SUITE 1000
ORLANDO, FL 32803

POLK COUNTY ROADS AND DRAINAGE DIVISION		
ROAD NO.	COUNTY	PROJECT NO.
CR 557	POLK	18-73

DRIVEWAY CROSS SECTIONS
CR 557

SHEET NO.
560

Regular Exc.		Embankment	
A	V	A	V



SCALE : 1" = 20' HORIZ.
1" = 10' VERT.

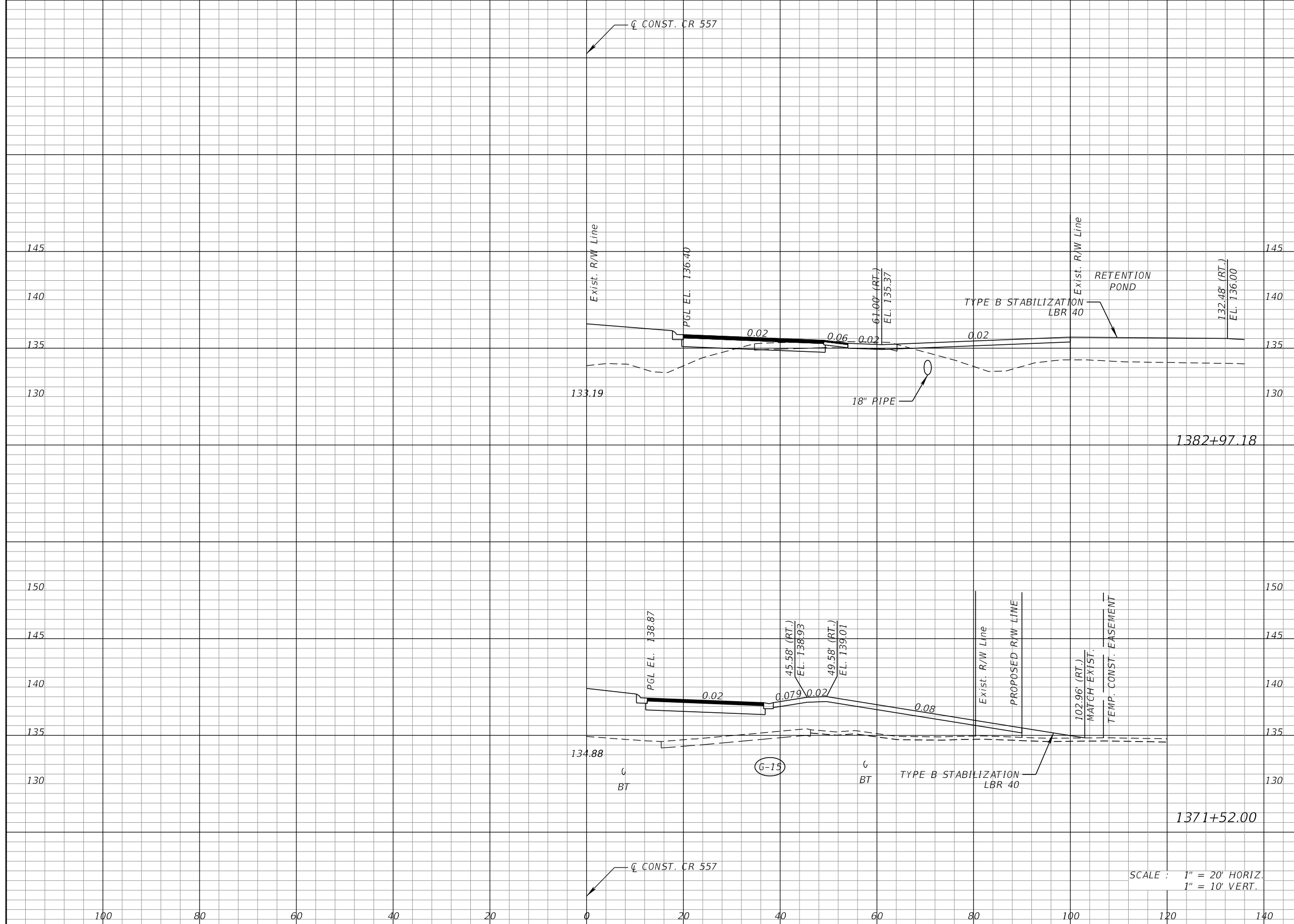
REVISIONS			
DATE	DESCRIPTION	DATE	DESCRIPTION

KEVIN E. KNUDSEN, P.E.
P.E. LICENSE NUMBER 41062
DEWBERRY ENGINEERS INC.
800 NORTH MAGNOLIA AVE., SUITE 1000
ORLANDO, FL 32803

POLK COUNTY ROADS AND DRAINAGE DIVISION		
ROAD NO.	COUNTY	PROJECT NO.
CR 557	POLK	18-73

DRIVEWAY CROSS SECTIONS
CR 557

SHEET NO.
561



Regular Exc.		Embankment	
A	V	A	V

REVISIONS			
DATE	DESCRIPTION	DATE	DESCRIPTION

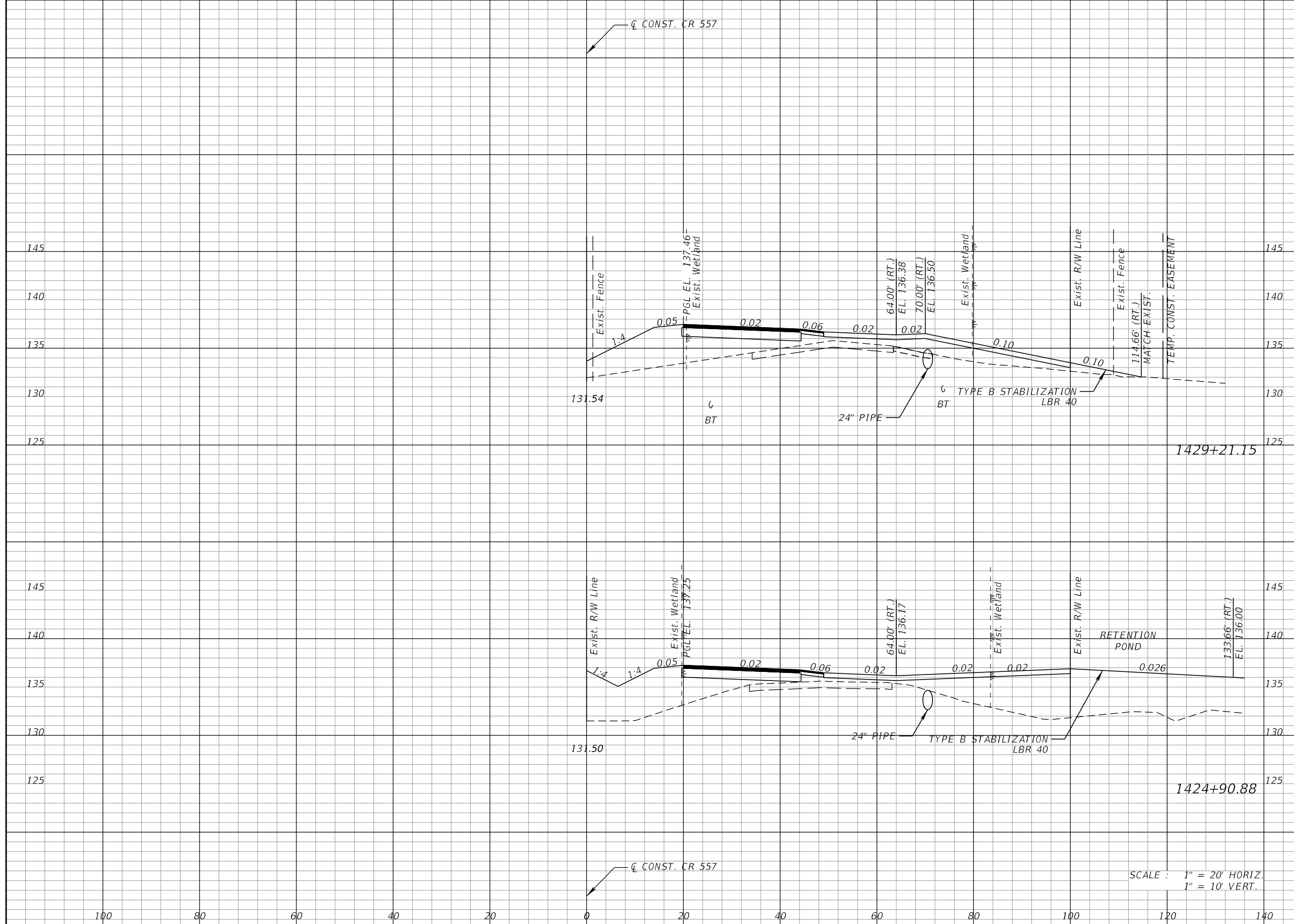
KEVIN E. KNUDSEN, P.E.
P.E. LICENSE NUMBER 41062
DEWBERRY ENGINEERS INC.
800 NORTH MAGNOLIA AVE., SUITE 1000
ORLANDO, FL 32803

POLK COUNTY ROADS AND DRAINAGE DIVISION		
ROAD NO.	COUNTY	PROJECT NO.
CR 557	POLK	18-73

DRIVEWAY CROSS SECTIONS
CR 557

SHEET NO.
562

Regular Exc.		Embankment	
A	V	A	V



SCALE : 1" = 20' HORIZ.
1" = 10' VERT.

REVISIONS			
DATE	DESCRIPTION	DATE	DESCRIPTION

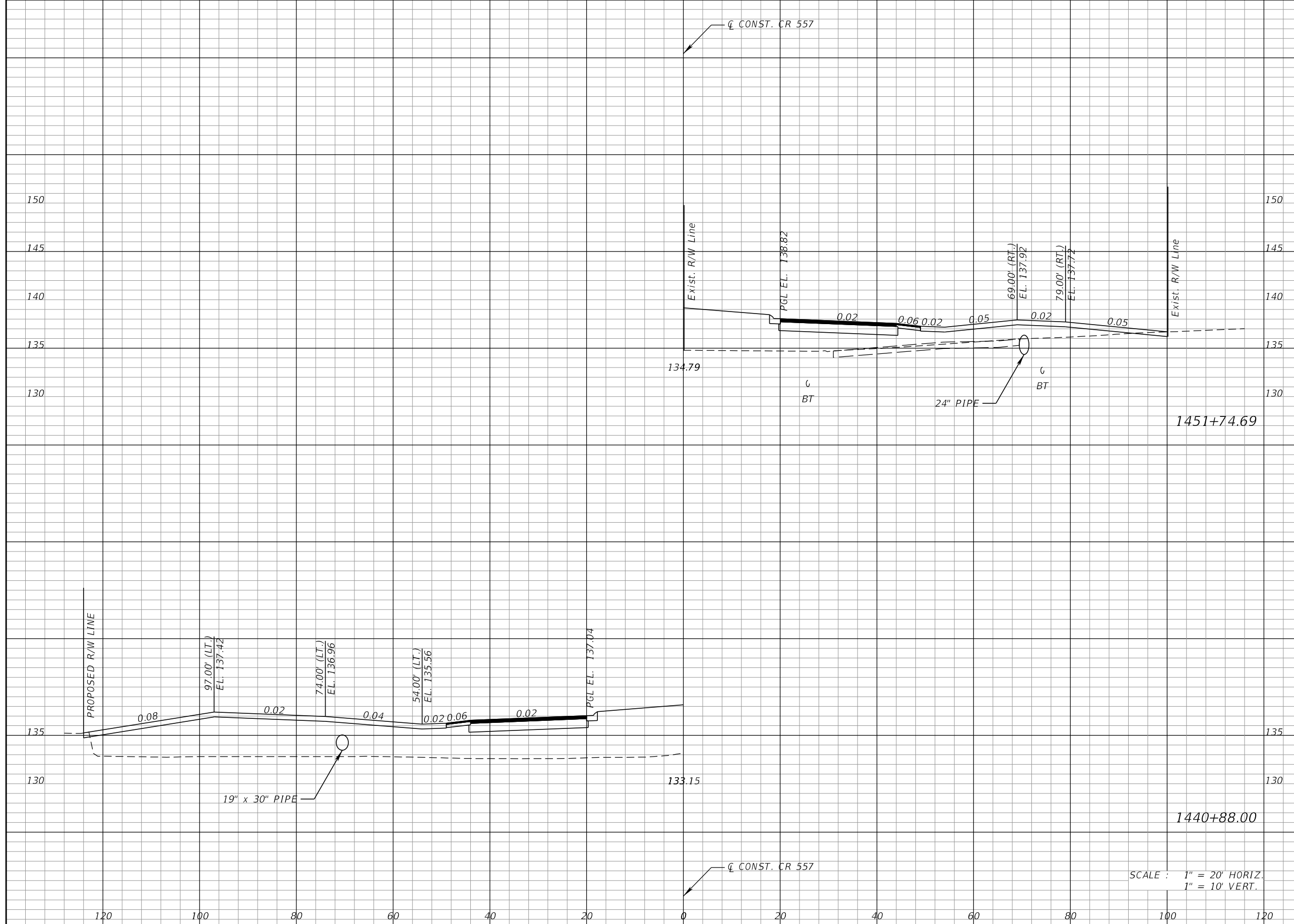
KEVIN E. KNUDSEN, P.E.
P.E. LICENSE NUMBER 41062
DEWBERRY ENGINEERS INC.
800 NORTH MAGNOLIA AVE., SUITE 1000
ORLANDO, FL 32803

POLK COUNTY ROADS AND DRAINAGE DIVISION		
ROAD NO.	COUNTY	PROJECT NO.
CR 557	POLK	18-73

DRIVEWAY CROSS SECTIONS
CR 557

SHEET NO.
563

Regular Exc.		Embankment	
A	V	A	V



SCALE : 1" = 20' HORIZ.
1" = 10' VERT.

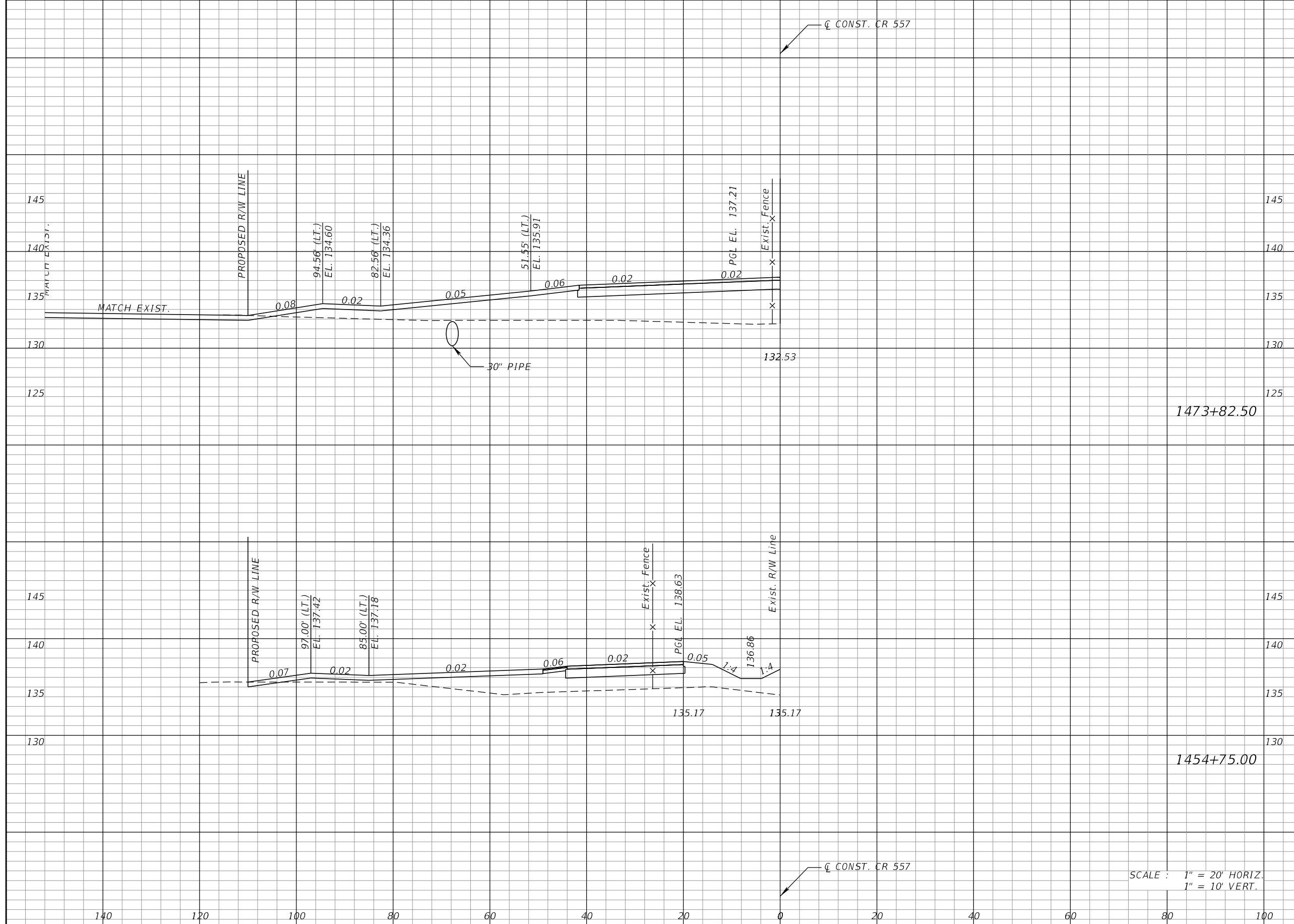
REVISIONS			
DATE	DESCRIPTION	DATE	DESCRIPTION

KEVIN E. KNUDSEN, P.E.
P.E. LICENSE NUMBER 41062
DEWBERRY ENGINEERS INC.
800 NORTH MAGNOLIA AVE., SUITE 1000
ORLANDO, FL 32803

POLK COUNTY ROADS AND DRAINAGE DIVISION		
ROAD NO.	COUNTY	PROJECT NO.
CR 557	POLK	18-73

DRIVEWAY CROSS SECTIONS
CR 557

SHEET NO.
564



Regular Exc.		Embankment	
A	V	A	V

SCALE : 1" = 20' HORIZ.
1" = 10' VERT.

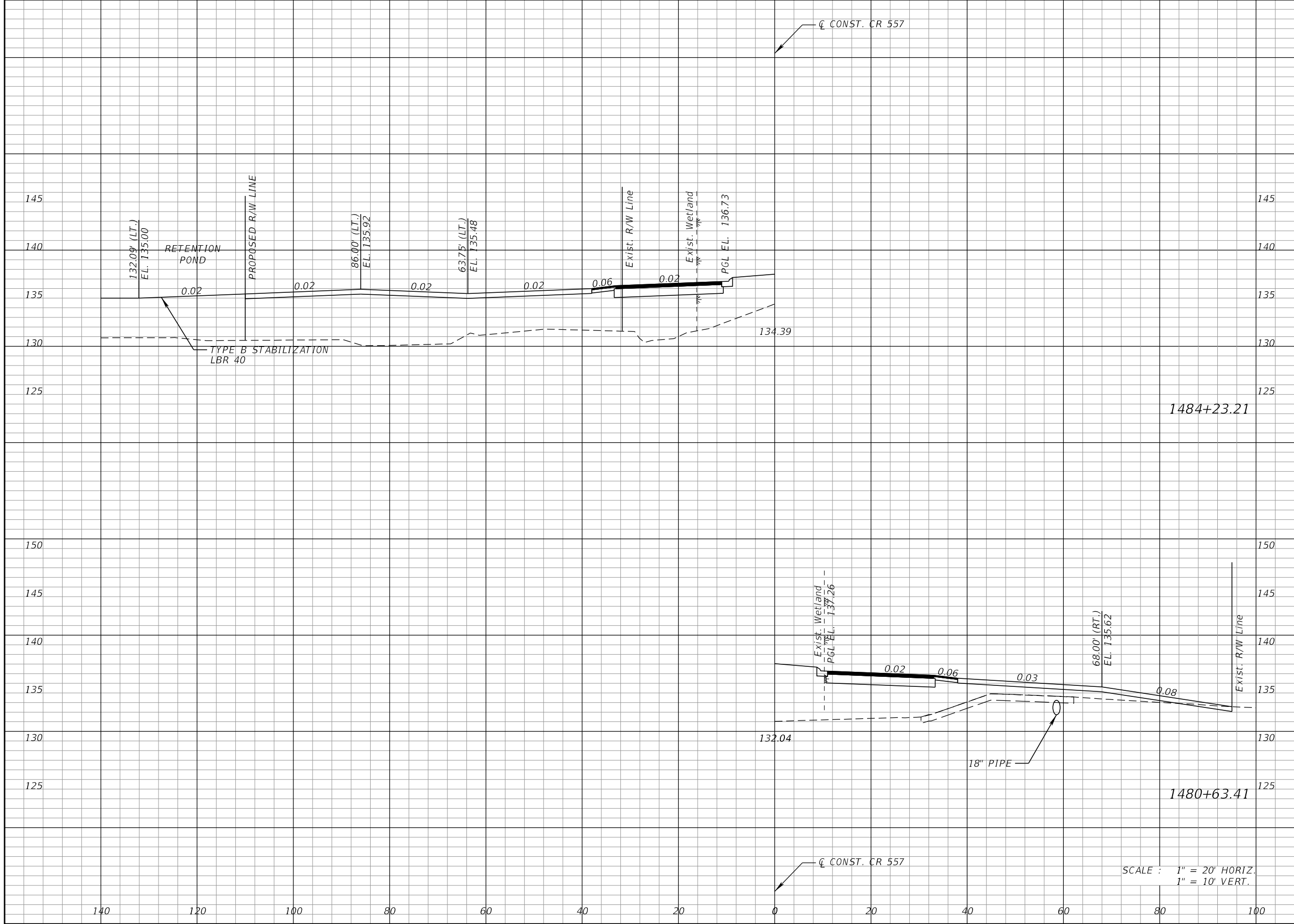
REVISIONS			
DATE	DESCRIPTION	DATE	DESCRIPTION

KEVIN E. KNUDSEN, P.E.
P.E. LICENSE NUMBER 41062
DEWBERRY ENGINEERS INC.
800 NORTH MAGNOLIA AVE., SUITE 1000
ORLANDO, FL 32803

POLK COUNTY ROADS AND DRAINAGE DIVISION		
ROAD NO.	COUNTY	PROJECT NO.
CR 557	POLK	18-73

DRIVEWAY CROSS SECTIONS
CR 557

SHEET NO.
565



Regular Exc.		Embankment	
A	V	A	V

REVISIONS			
DATE	DESCRIPTION	DATE	DESCRIPTION

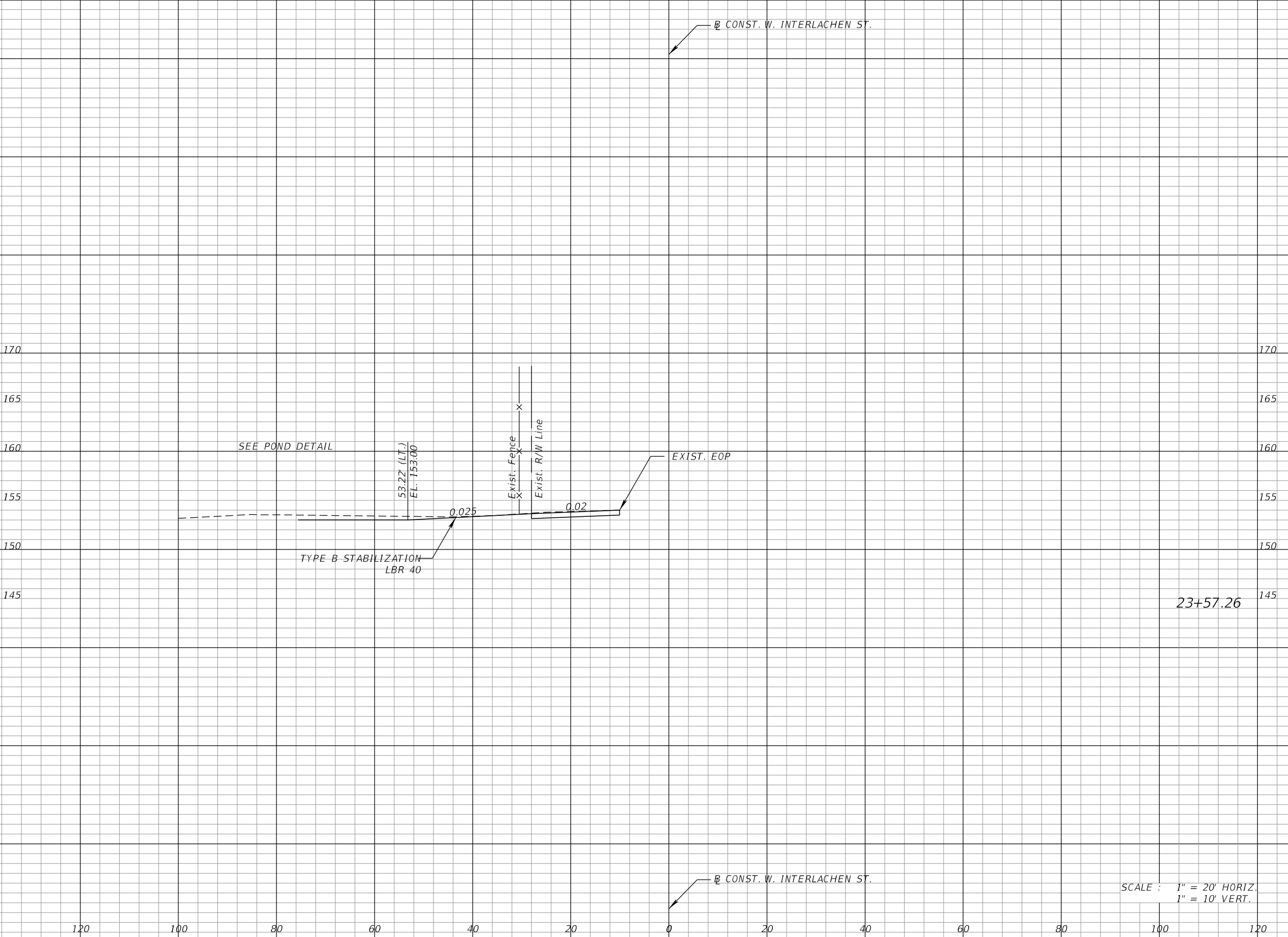
KEVIN E. KNUDSEN, P.E.
 P.E. LICENSE NUMBER 41062
 DEWBERRY ENGINEERS INC.
 800 NORTH MAGNOLIA AVE., SUITE 1000
 ORLANDO, FL 32803

POLK COUNTY ROADS AND DRAINAGE DIVISION		
ROAD NO.	COUNTY	PROJECT NO.
CR 557	POLK	18-73

DRIVEWAY CROSS SECTIONS
CR 557

SHEET NO.
 566

Regular Exc.		Embankment	
A	V	A	V



SCALE : 1" = 20' HORIZ.
1" = 10' VERT.

REVISIONS			
DATE	DESCRIPTION	DATE	DESCRIPTION

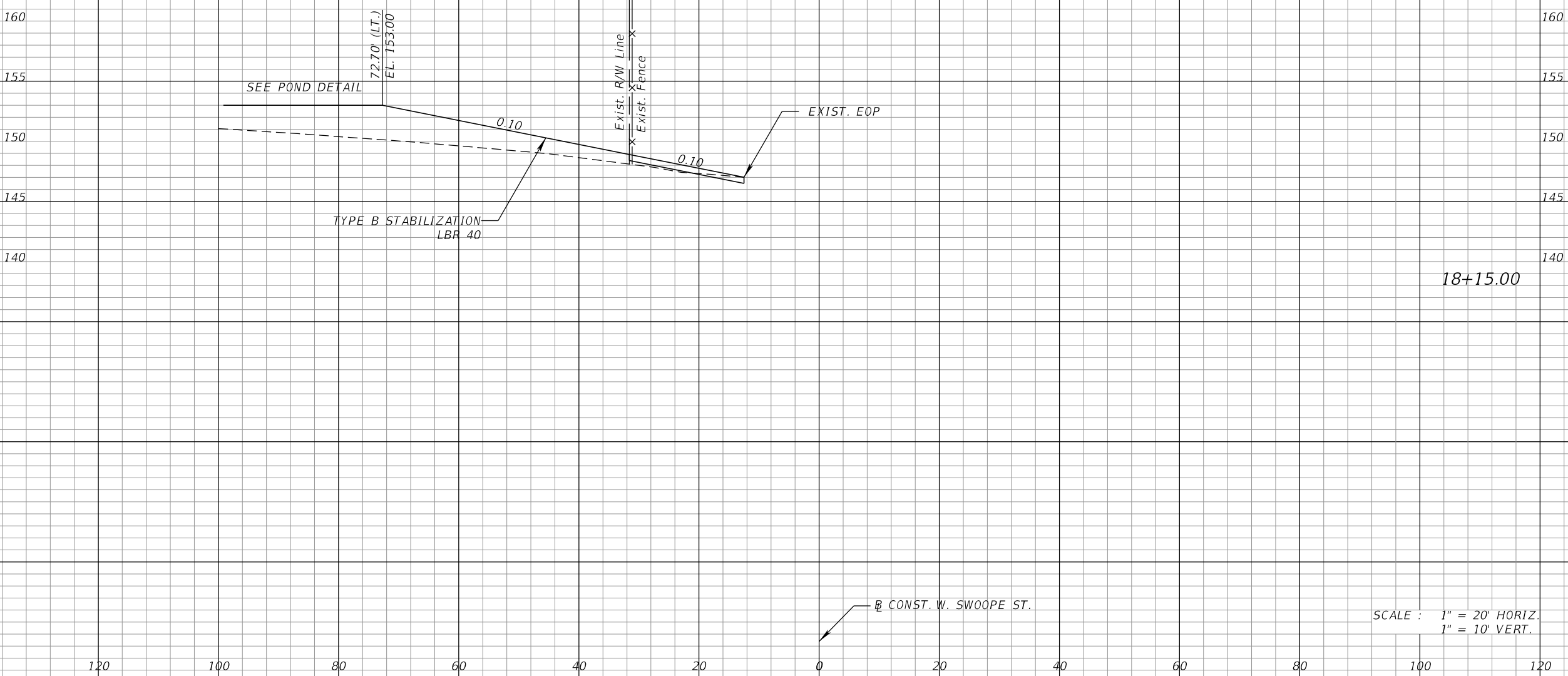
KEVIN E. KNUDSEN, P.E.
P.E. LICENSE NUMBER 41062
DEWBERRY ENGINEERS INC.
800 NORTH MAGNOLIA AVE., SUITE 1000
ORLANDO, FL 32803

POLK COUNTY ROADS AND DRAINAGE DIVISION		
ROAD NO.	COUNTY	PROJECT NO.
CR 557	POLK	18-73

DRIVEWAY CROSS SECTION
W. INTERLACHEN ST.

SHEET
NO.
567

Regular Exc.		Embankment	
A	V	A	V



REVISIONS			
DATE	DESCRIPTION	DATE	DESCRIPTION

KEVIN E. KNUDSEN, P.E.
P.E. LICENSE NUMBER 41062
DEWBERRY ENGINEERS INC.
800 NORTH MAGNOLIA AVE., SUITE 1000
ORLANDO, FL 32803

POLK COUNTY ROADS AND DRAINAGE DIVISION		
ROAD NO.	COUNTY	PROJECT NO.
CR 557	POLK	18-73

DRIVEWAY CROSS SECTION
W. SWOOPE ST.

SHEET NO.
568

THE FOLLOWING NARRATIVE OF THE STORMWATER POLLUTION PREVENTION PLAN CONTAINS REFERENCES TO THE STANDARD SPECIFICATIONS FOR ROAD AND BRIDGE CONSTRUCTION, THE STANDARD PLANS, AND OTHER SHEETS OF THESE CONSTRUCTION PLANS. THE FIRST SHEET OF THE CONSTRUCTION PLANS (CALLED THE KEY SHEET) CONTAINS AN INDEX TO THE OTHER SHEETS. THE COMPLETE STORMWATER POLLUTION PREVENTION PLAN INCLUDES SEVERAL ITEMS: THIS NARRATIVE DESCRIPTION, THE DOCUMENTS REFERENCED IN THIS NARRATIVE, THE CONTRACTOR'S APPROVED EROSION CONTROL PLAN REQUIRED BY SPECIFICATION SECTION 104, AND REPORTS OF INSPECTIONS MADE DURING CONSTRUCTION.

1.0 SITE DESCRIPTION:

1.A. NATURE OF CONSTRUCTION ACTIVITY:

POLK COUNTY PUBLIC WORKS DEPARTMENT PROPOSES TO WIDEN CR 557 FROM THE SOUTH SIDE OF THE I-4 INTERCHANGE TO THE NORTH SIDE OF THE RAILROAD CROSSING NEAR US 92 IN LAKE ALFRED, A DISTANCE OF 5.7 MILES, IN POLK COUNTY, FLORIDA. THE IMPROVEMENTS CONSIST OF WIDENING CR 557 FROM TWO (2) TO FOUR (4) LANES. IMPROVEMENTS WILL INCLUDE CLOSED STORM SEWER SYSTEMS FOR THE CONVEYANCE OF STORMWATER RUNOFF AND THE CONSTRUCTION OF OFFSITE WET DETENTION AND DRY RETENTION PONDS FOR STORMWATER TREATMENT AND ATTENUATION.

1.B. SEQUENCE OF MAJOR SOIL DISTURBING ACTIVITIES:

IN THE SEDIMENT AND EROSION CONTROL PLAN, PROVIDE A DETAILED SEQUENCE OF CONSTRUCTION FOR ALL CONSTRUCTION ACTIVITIES. FOLLOW THE SEQUENCE OF MAJOR ACTIVITIES DESCRIBED BELOW, UNLESS A SEQUENCE IS PROPOSED THAT IS EQUAL OR BETTER AT CONTROLLING EROSION AND TRAPPING SEDIMENT AND IS APPROVED BY THE ENGINEER.

FOR EACH CONSTRUCTION PHASE, INSTALL PERIMETER CONTROLS AFTER CLEARING AND GRUBBING NECESSARY FOR INSTALLATION OF CONTROLS BUT BEFORE BEGINNING OTHER WORK FOR THE CONSTRUCTION PHASE. REMOVE PERIMETER CONTROLS ONLY AFTER ALL UPSTREAM AREAS ARE STABILIZED.

1. CLEARING AND GRUBBING, EARTHWORK, AND STORM DRAIN CONSTRUCTION FOR THE OUTFALL FROM THE PONDS.
2. CLEARING AND GRUBBING, EARTHWORK FOR POND CONSTRUCTION.
3. STORM DRAIN AND ROADWAY UNDERDRAIN CONSTRUCTION. CONSTRUCT THE STORM DRAIN PIPE IN THE UPSTREAM DIRECTION.
4. EARTHWORK ASSOCIATED WITH THE CONSTRUCTION OF ROADWAY, GRAVITY WALL, CURB, SUBGRADE, BASE, PAVEMENT, AND SIDEWALK.
5. CONSTRUCT UNDERDRAIN IN POND BOTTOM.

1.C. AREA ESTIMATES:

TOTAL SITE AREA: 127.2 ACRES
 TOTAL AREA TO BE DISTURBED: 127.2 ACRES

1.D. RUNOFF DATA:

RUNOFF COEFFICIENTS:

BEFORE: 0.62
 DURING: VARIES FROM 0.62 TO 0.76
 AFTER: 0.76

SOILS DATA: THE RESULTS OF THE SOIL BORINGS ALONG THE ROADWAY ARE SHOWN IN THE ROADWAY SOIL SURVEY SHEET(S). THE RESULTS OF SOIL BORINGS DONE IN THE PONDS ARE SHOWN ON THE POND DETAIL SHEETS. THE NUMBERS FOR THESE ARE IDENTIFIED ON THE KEY SHEET OF THESE CONSTRUCTION PLANS. IN GENERAL, THE SOILS ARE CLAYEY SANDS.

OUTFALL INFORMATION:

THERE ARE 10 OUTFALLS.

#1 DESCRIPTION: CROSS DRAIN 01 AT ADJACENT WETLANDS

STA. 1274+52

LOCATION: LATITUDE 28°07'9.84"N, LONGITUDE, 81°43'57.66"W

#2 DESCRIPTION: CROSS DRAIN 02 AT GUM LAKE

STA. 1292+49

LOCATION: LATITUDE 28°7'27.45"N, LONGITUDE 81°43'59.36"W

#3 DESCRIPTION: CROSS DRAIN 03 AT GUM LAKE

STA. 1305+47

LOCATION: LATITUDE 28°7'39.86"N, LONGITUDE 81°44'2.83"W

#4 DESCRIPTION: CROSS DRAIN 04 AT ADJACENT WETLANDS

STA. 1357+81

LOCATION: LATITUDE 28°8'31.63"N, LONGITUDE 81°44'4.04"W

#5 DESCRIPTION: CROSS DRAIN 05 AT ADJACENT WETLANDS

STA. 1362+54

LOCATION: LATITUDE 28°8'36.40"N, LONGITUDE 81°44'3.95"W

#6 DESCRIPTION: CROSS DRAIN 06 AT ADJACENT WETLANDS

STA. 1400+50

LOCATION: LATITUDE 28°9'13.49"N, LONGITUDE 81°43'57.51"W

#7 DESCRIPTION: CROSS DRAIN 07 AT ADJACENT WETLANDS

STA. 1419+35

LOCATION: LATITUDE 28°9'31.85"N, LONGITUDE 81°44'2.10"W

#8 DESCRIPTION: CROSS DRAIN 08 AT ADJACENT WETLANDS

STA. 1438+35

LOCATION: LATITUDE 28°9'49.98"N, LONGITUDE 81°44'7.50"W

#9 DESCRIPTION: CROSS DRAIN 09 AT ADJACENT WETLANDS

STA. 1485+24

LOCATION: LATITUDE 28°10'33.23"N, LONGITUDE 81°44'26.78"W

1.E. SITE MAP:

THE CONSTRUCTION PLANS ARE BEING USED AS THE SITE MAPS. THE LOCATION OF THE REQUIRED INFORMATION IS DESCRIBED BELOW. THE SHEET NUMBERS FOR THE PLAN SHEETS REFERENCED ARE IDENTIFIED ON THE KEY SHEET OF THESE CONSTRUCTION PLANS.

* DRAINAGE PATTERNS: THE DRAINAGE BASIN DIVIDES AND FLOW DIRECTIONS ARE SHOWN ON THE DRAINAGE MAPS. THE ARROWS ABOVE AND BELOW THE PROFILE REPRESENT THE FLOW DIRECTION AT THE LEFT AND RIGHT PROPERTY LINE, RESPECTIVELY. ARROWS POINTING TO THE PROFILE INDICATE RUNOFF COMING TO THE SITE. POINTING AWAY FROM THE SITE INDICATE RUNOFF LEAVING THE SITE.

* APPROXIMATE SLOPES: THE SLOPES OF THE SITE CAN BE SEEN IN THE CROSS-SECTION SHEETS AND THE PLAN-PROFILE SHEETS. THERE ARE POND

CROSS SECTIONS LOCATED WITH THE POND DETAIL SHEETS.

* AREAS OF SOIL DISTURBANCE: THE AREAS TO BE DISTURBED ARE INDICATED ON THE PLAN-PROFILE SHEETS, THE CROSS-SECTION SHEETS, AND THE POND DETAIL SHEETS. ANY AREAS WHERE PERMANENT FEATURES ARE SHOWN TO BE CONSTRUCTED ABOVE OR BELOW GROUND WILL BE DISTURBED.

* AREAS NOT TO BE DISTURBED: ALL EXCEPT WHAT IS SHOWN TO BE DISTURBED IN THE ROADWAY OR DRAINAGE PLANS.

* LOCATIONS OF TEMPORARY CONTROLS: THESE ARE SHOWN ON THE EROSION CONTROL SHEETS.

* LOCATIONS OF PERMANENT CONTROLS: THE STORMWATER PONDS ARE THE PRIMARY PERMANENT STORMWATER MANAGEMENT CONTROLS. THESE ARE SHOWN ON THE POND DETAIL SHEETS.

* AREAS TO BE STABILIZED: TEMPORARY STABILIZATION PRACTICES ARE SHOWN IN THE SAME LOCATION AS THE TEMPORARY CONTROLS MENTIONED ABOVE. PERMANENT STABILIZATION IS SHOWN ON THE TYPICAL SECTION SHEETS, THE PLAN-PROFILE SHEETS AND THE POND DETAIL SHEETS.

* SURFACE WATERS: SURFACE WATER WITHIN THE SITE ARE IN DITCHES, WHICH FLOW PARALLEL TO ROADWAY, STARTING AT STATION 1189+00 TO STATION 1192+00 AND STATION 1306+00 TO STATION 1485+00. THIS IS LOCATED ON THE PLAN-PROFILE SHEETS.

* DISCHARGE POINTS TO SURFACE WATERS: HARLAN WALCOTT

1.F. RECEIVING WATERS:

SEE ITEM 1.D. FOR THE OUTFALL LOCATIONS AND RECEIVING WATER NAMES.

2.0 CONTROLS:

2.A EROSION AND SEDIMENT CONTROLS:

IN THE SEDIMENT AND EROSION CONTROL PLAN, THE CONTRACTOR SHALL DESCRIBE THE PROPOSED STABILIZATION AND STRUCTURAL PRACTICES BASED ON THE CONTRACTOR'S PROPOSED TEMPORARY TRAFFIC CONTROL (TTC) PLAN. THE FOLLOWING RECOMMENDED GUIDELINES ARE BASED ON THE TEMPORARY TRAFFIC CONTROL PLAN OUTLINED IN THE CONSTRUCTION PLANS. WHERE FOLLOWING THE TEMPORARY TRAFFIC CONTROL PLAN OUTLINED IN THESE CONSTRUCTION PLANS, THE CONTRACTOR MAY CHOSE TO ACCEPT THE FOLLOWING GUIDELINES OR MODIFY THEM IN THE SEDIMENT AND EROSION CONTROL PLAN, SUBJECT TO APPROVAL BY THE ENGINEER. AS WORK PROGRESSES, THE CONTRACTOR SHALL MODIFY THE PLAN TO ADAPT TO SEASONAL VARIATION, CHANGES IN CONSTRUCTION ACTIVITIES, AND THE NEED FOR BETTER PRACTICES.

FOR EACH CONSTRUCTION PHASE, INSTALL PERIMETER CONTROLS AFTER CLEARING AND GRUBBING NECESSARY FOR INSTALLATION OF CONTROLS BUT BEFORE BEGINNING OTHER WORK FOR THE CONSTRUCTION PHASE. REMOVE PERIMETER CONTROLS ONLY AFTER ALL UPSTREAM AREAS ARE STABILIZED.

2.A.1 STABILIZATION PRACTICES:

IN THE SEDIMENT AND EROSION CONTROL PLAN, THE CONTRACTOR SHALL DESCRIBE THE STABILIZATION PRACTICES PROPOSED TO CONTROL EROSION. THE CONTRACTOR SHALL INITIATE ALL STABILIZATION MEASURES AS SOON AS PRACTICAL, BUT IN NO CASE MORE THAN 7 DAYS, IN PORTIONS OF THE SITE WHERE CONSTRUCTION ACTIVITIES HAVE TEMPORARILY OR PERMANENTLY CEASED. THE STABILIZATION PRACTICES SHALL INCLUDE AT LEAST THE FOLLOWING, UNLESS OTHERWISE APPROVED BY THE ENGINEER.

REVISIONS				SEAN CARRIGAN, P.E. P.E. LICENSE NUMBER 73041 DEWBERRY ENGINEERS INC. 800 NORTH MAGNOLIA AVE., SUITE 1000 ORLANDO, FL 32803	POLK COUNTY ROADS AND DRAINAGE DIVISION			STORMWATER POLLUTION PREVENTION PLAN	SHEET NO.
DATE	DESCRIPTION	DATE	DESCRIPTION		ROAD NO.	COUNTY	PROJECT NO.		
						CR 557	POLK		18-73

2.A.1 STABILIZATION PRACTICES:

IN THE SEDIMENT AND EROSION CONTROL PLAN, THE CONTRACTOR SHALL DESCRIBE THE STABILIZATION PRACTICES PROPOSED TO CONTROL EROSION. THE CONTRACTOR SHALL INITIATE ALL STABILIZATION MEASURES AS SOON AS PRACTICAL, BUT IN NO CASE MORE THAN 7 DAYS, IN PORTIONS OF THE SITE WHERE CONSTRUCTION ACTIVITIES HAVE TEMPORARILY OR PERMANENTLY CEASED. THE STABILIZATION PRACTICES SHALL INCLUDE AT LEAST THE FOLLOWING, UNLESS OTHERWISE APPROVED BY THE ENGINEER.

TEMPORARY:

- * ARTIFICIAL COVERINGS IN ACCORDANCE WITH SPECIFICATION SECTION 104.
- * TURF AND SOD IN ACCORDANCE WITH SPECIFICATION SECTION 104.

PERMANENT:

- * ASPHALT OR CONCRETE SURFACE.
- * SOD IN ACCORDANCE WITH SPECIFICATION SECTION 570.

2.A.2 STRUCTURAL PRACTICES:

IN THE SEDIMENT AND EROSION CONTROL PLAN, THE CONTRACTOR SHALL DESCRIBE THE PROPOSED STRUCTURAL PRACTICES TO CONTROL OR TRAP SEDIMENT AND OTHERWISE PREVENT THE DISCHARGE OF POLLUTANTS FROM EXPOSED AREAS OF THE SITE. SEDIMENT CONTROLS SHALL BE IN PLACE BEFORE DISTURBING SOIL UPSTREAM OF THE CONTROL. THE STRUCTURAL PRACTICES SHALL INCLUDE AT LEAST THE FOLLOWING, UNLESS OTHERWISE APPROVED BY THE ENGINEER:

TEMPORARY:

- * SEDIMENT BARRIERS IN ACCORDANCE WITH DESIGN STANDARD 102 AND SPECIFICATION SECTION 104.
- * INLET PROTECTION IN ACCORDANCE WITH DESIGN STANDARD 102 AND SPECIAL DETAILS SHOWN IN THE TTC PLAN.
- * SEDIMENT CONTAINMENT SYSTEM: THE PERMANENT STORMWATER PONDS WILL BE TEMPORARILY MODIFIED ACCORDING TO THE DETAILS IN THE TTC PLAN.

PERMANENT:

- * STORMWATER PONDS.
- * SOD.

2.B STORMWATER MANAGEMENT: WATER QUALITY TREATMENT AND RUNOFF ATTENUATION WILL BE PROVIDED USING WET DETENTION AND DRY RETENTION PONDS.

2.C OTHER CONTROLS: N/A

2.C.1 WASTE DISPOSAL:

IN THE SEDIMENT AND EROSION CONTROL PLAN, THE CONTRACTOR SHALL DESCRIBE THE PROPOSED METHODS TO PREVENT THE DISCHARGE OF SOLID MATERIALS, INCLUDING BUILDING MATERIALS, TO WATERS OF THE UNITED STATES. THE PROPOSED METHODS SHALL INCLUDE AT LEAST THE FOLLOWING, UNLESS OTHERWISE APPROVED BY THE ENGINEER:

- * PROVIDING LITTER CONTROL AND COLLECTION WITHIN THE PROJECT DURING CONSTRUCTION ACTIVITIES.
- * DISPOSING OF ALL FERTILIZER OR OTHER CHEMICAL CONTAINERS ACCORDING TO EPA'S STANDARD PRACTICES AS DETAILED BY THE MANUFACTURER.
- * DISPOSING OF SOLID MATERIALS INCLUDING BUILDING AND CONSTRUCTION MATERIALS OFF THE PROJECT SITE BUT NOT IN SURFACE WATERS, OR WETLANDS. 2.C.2 OFF-SITE VEHICLE TRACKING & DUST CONTROL:

IN THE SEDIMENT AND EROSION CONTROL PLAN, THE CONTRACTOR SHALL DESCRIBE THE PROPOSED METHODS FOR MINIMIZING OFFSITE VEHICLE TRACKING OF SEDIMENTS AND GENERATING DUST. THE PROPOSED METHODS SHALL INCLUDE AT LEAST THE FOLLOWING, UNLESS OTHERWISE APPROVED BY THE ENGINEER.

- * COVERING LOADED HAUL TRUCKS WITH TARPAULINS.
- * REMOVING EXCESS DIRT FROM ROADS DAILY.
- * STABILIZING CONSTRUCTION ENTRANCES ACCORDING TO DESIGN STANDARD 106.
- * USING ROADWAY SWEEPERS DURING DUST GENERATING ACTIVITIES SUCH AS EXCAVATION AND MILLING OPERATIONS.

2.C.3 STATE AND LOCAL REGULATIONS FOR WASTE DISPOSAL, SANITARY SEWER, OR SEPTIC TANK REGULATIONS:

IN THE SECTION 104 EROSION CONTROL PLAN, THE CONTRACTOR SHALL DESCRIBE THE PROPOSED PROCEDURES TO COMPLY WITH APPLICABLE STATE AND LOCAL REGULATIONS FOR WASTE DISPOSAL, AND SANITARY SEWER OR SEPTIC SYSTEMS.

2.C.4 FERTILIZERS AND PESTICIDES:

IN THE SEDIMENT AND EROSION CONTROL PLAN, THE CONTRACTOR SHALL DESCRIBE THE PROCEDURES FOR APPLYING FERTILIZERS AND PESTICIDES. THE PROPOSED PROCEDURES SHALL COMPLY WITH APPLICABLE SUBSECTIONS OF SECTION 570 OF THE SPECIFICATIONS.

2.C.5 TOXIC SUBSTANCES:

IN THE SEDIMENT AND EROSION CONTROL PLAN, THE CONTRACTOR SHALL PROVIDE A LIST OF TOXIC SUBSTANCES THAT ARE LIKELY TO BE USED ON THE JOB AND PROVIDE A PLAN ADDRESSING THE GENERATION, APPLICATION, MIGRATION, STORAGE, AND DISPOSAL OF THESE SUBSTANCES.

2.D.4 APPROVED STATE AND LOCAL PLANS AND PERMITS:

- PERMIT NO. 44-024736: LEXINGTON RESERVE
- PERMIT NO. 42-030450: LAKE GRASSY
- PERMIT NO. 42-030674: LAKE SWOOPE HEIGHTS
- PERMIT NO. 47-040155: OLD POLK CITY ROAD

3.0 MAINTENANCE:

IN THE SEDIMENT AND EROSION CONTROL PLAN, THE CONTRACTOR SHALL PROVIDE A PLAN FOR MAINTAINING ALL EROSION AND SEDIMENT CONTROLS THROUGHOUT CONSTRUCTION. THE MAINTENANCE PLAN SHALL AT A MINIMUM, COMPLY WITH THE FOLLOWING:

- * SILT FENCE: MAINTAIN PER SECTION 104. THE CONTRACTOR SHOULD ANTICIPATE REPLACING SILT FENCE ON 12 MONTH INTERVALS.
- * SEDIMENT BARRIERS: REMOVE SEDIMENT PER MANUFACTURER'S RECOMMENDATIONS.

4.0 INSPECTIONS:

QUALIFIED PERSONNEL SHALL INSPECT THE FOLLOWING ITEMS AT LEAST ONCE EVERY SEVEN CALENDAR DAYS AND WITHIN 24 HOURS OF THE END OF A STORM THAT IS 0.50 INCHES OR GREATER. TO COMPLY, THE CONTRACTOR SHALL INSTALL AND MAINTAIN RAIN GAUGES AND RECORD THE DAILY RAINFALL. WHERE SITES HAVE BEEN PERMANENTLY STABILIZED, INSPECTIONS SHALL BE CONDUCTED AT LEAST ONCE EVERY MONTH. THE CONTRACTOR SHALL ALSO INSPECT THAT CONTROLS INSTALLED IN THE FIELD AGREE WITH THE LATEST STORMWATER POLLUTION PREVENTION PLAN.

- * POINTS OF DISCHARGE TO WATERS OF THE UNITED STATES.

- * POINTS OF DISCHARGE TO MUNICIPAL SEPARATE STORM DRAIN SYSTEMS.
- * DISTURBED AREAS OF THE SITE THAT HAVE NOT BEEN FINALLY STABILIZED.
- * AREAS USED FOR STORAGE OF MATERIALS THAT ARE EXPOSED TO PRECIPITATION.
- * STRUCTURAL CONTROLS.
- * STORMWATER MANAGEMENT SYSTEMS.
- * LOCATIONS WHERE VEHICLES ENTER OR EXIT THE SITE.

THE CONTRACTOR SHALL INITIATE REPAIRS WITHIN 24 HOURS OF INSPECTIONS THAT INDICATE ITEMS ARE NOT IN GOOD WORKING ORDER.

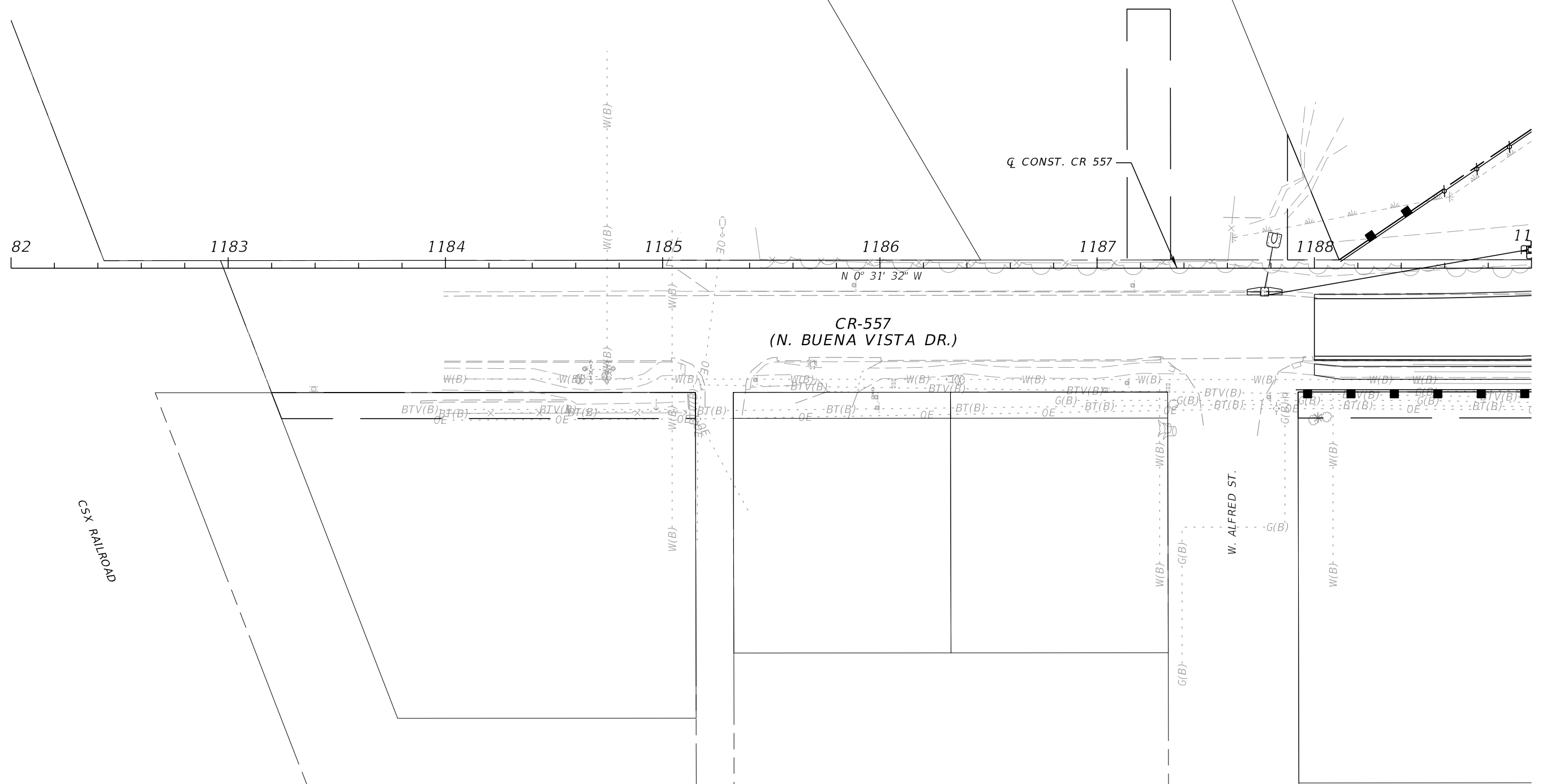
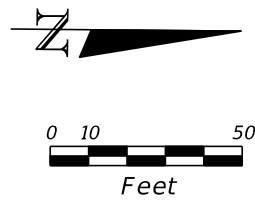
IF INSPECTIONS INDICATE THAT THE INSTALLED STABILIZATION AND STRUCTURAL PRACTICES ARE NOT SUFFICIENT TO MINIMIZE EROSION, RETAIN SEDIMENT, AND PREVENT DISCHARGING POLLUTANTS, THE CONTRACTOR SHALL PROVIDE ADDITIONAL MEASURES, AS APPROVED BY THE ENGINEER.

5.0 NON-STORMWATER DISCHARGES:

IN THE SECTION 104 EROSION CONTROL PLAN, THE CONTRACTOR SHALL IDENTIFY ALL ANTICIPATED NON-STORMWATER DISCHARGES (EXCEPT FLOWS FROM FIRE FIGHTING ACTIVITIES). THE CONTRACTOR SHALL DESCRIBE THE PROPOSED MEASURES TO PREVENT POLLUTION OF THESE NON-STORMWATER DISCHARGES. IF THE CONTRACTOR ENCOUNTERS CONTAMINATED SOIL OR GROUNDWATER, CONTACT DISTRICT 5 HAZARDOUS MATERIALS COORDINATOR AT (386) 943-5000.

REVISIONS				SEAN CARRIGAN, P.E. P.E. LICENSE NUMBER 73041 DEWBERRY ENGINEERS INC. 800 NORTH MAGNOLIA AVE., SUITE 1000 ORLANDO, FL 32803	POLK COUNTY ROADS AND DRAINAGE DIVISION			STORMWATER POLLUTION PREVENTION PLAN	SHEET NO.
DATE	DESCRIPTION	DATE	DESCRIPTION		ROAD NO.	COUNTY	PROJECT NO.		
						CR 557	POLK		18-73

LEGEND	
	INLET PROTECTION
	SEDIMENT BARRIER
	STAKED TURBIDITY BARRIER
	FLOATING TURBIDITY BARRIER



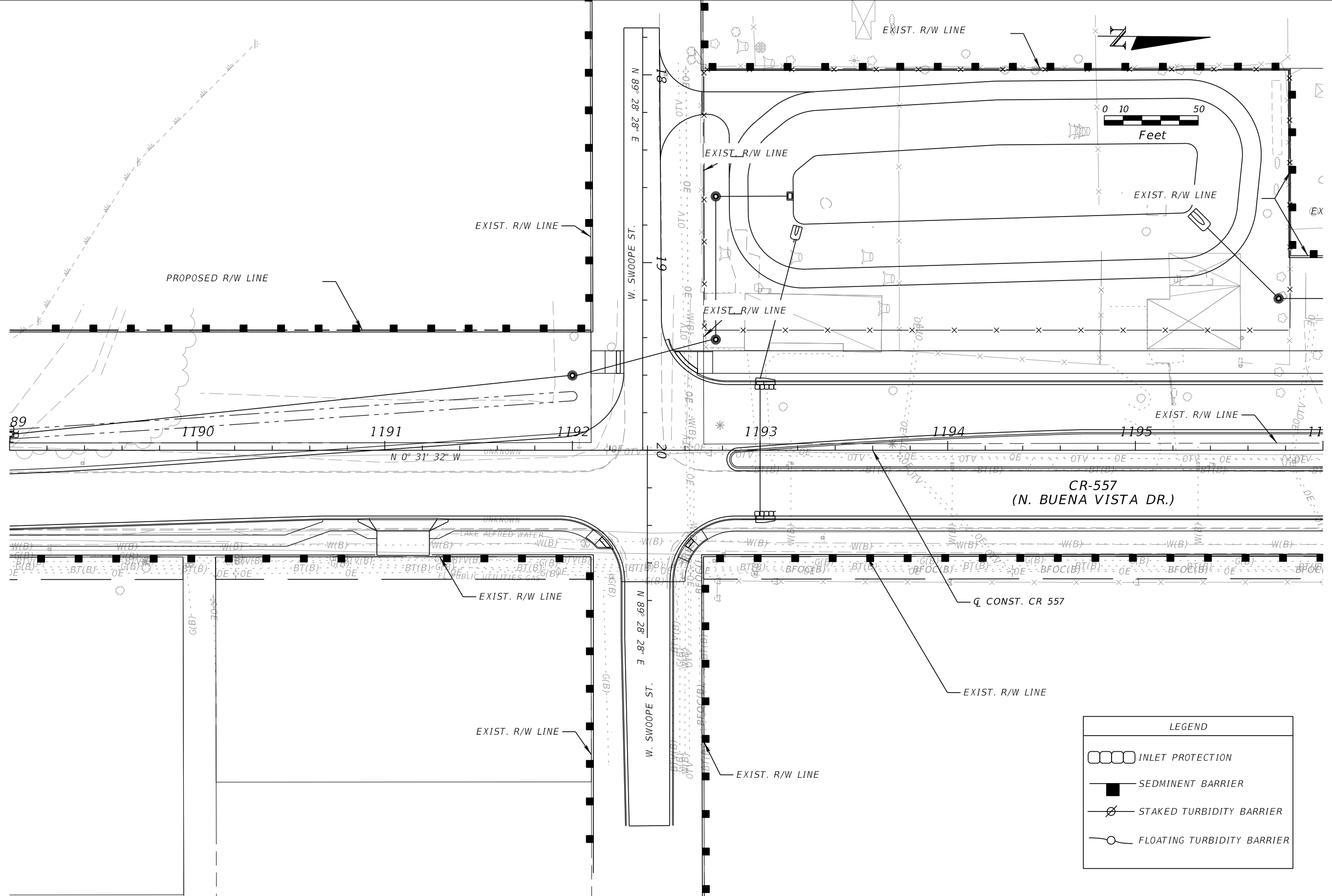
REVISIONS			
DATE	DESCRIPTION	DATE	DESCRIPTION

SEAN CARRIGAN, P.E.
P.E. LICENSE NUMBER 73041
DEWBERRY ENGINEERS INC.
800 NORTH MAGNOLIA AVE., SUITE 1000
ORLANDO, FL 32803

POLK COUNTY ROADS AND DRAINAGE DIVISION		
ROAD NO.	COUNTY	PROJECT NO.
CR 557	POLK	18-73

**EROSION AND SEDIMENT
CONTROL PLAN SHEET (1)
CR 557**

SHEET NO.
571



LEGEND	
	INLET PROTECTION
	SEDIMENT BARRIER
	STAKED TURBIDITY BARRIER
	FLOATING TURBIDITY BARRIER

REVISIONS			
DATE	DESCRIPTION	DATE	DESCRIPTION

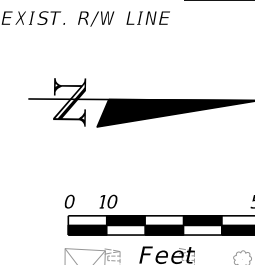
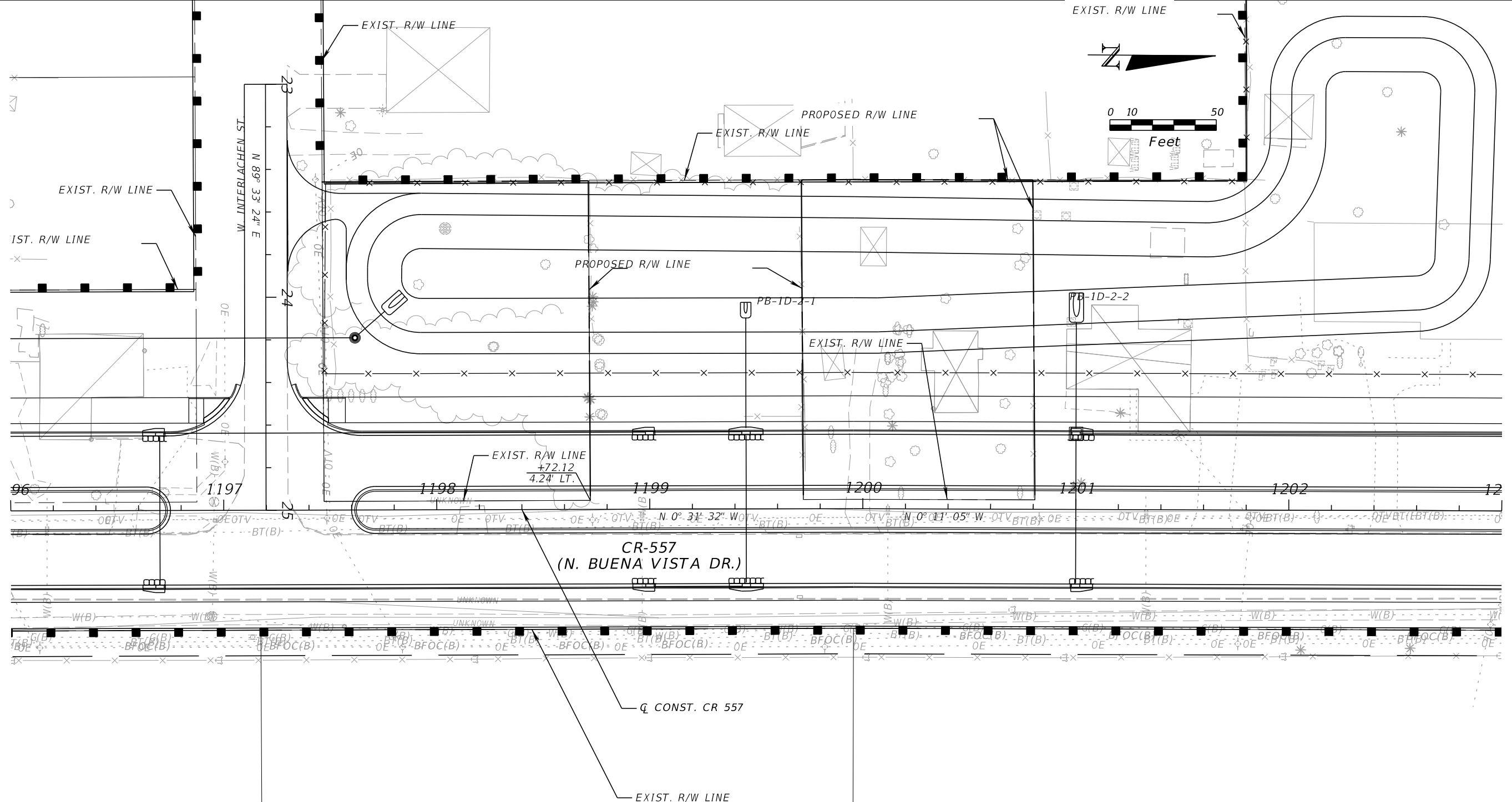
SEAN CARRIGAN, P.E.
 P.E. LICENSE NUMBER 73041
 DEWBERRY ENGINEERS INC.
 800 NORTH MAGNOLIA AVE., SUITE 1000
 ORLANDO, FL 32803

POLK COUNTY ROADS AND DRAINAGE DIVISION		
ROAD NO.	COUNTY	PROJECT NO.
CR 557	POLK	18-73

**EROSION AND SEDIMENT
 CONTROL PLAN SHEET (2)**
CR 557

SHEET NO.
 572

THE OFFICIAL RECORD OF THIS SHEET IS THE ELECTRONIC FILE DIGITALLY SIGNED AND SEALED UNDER RULE 61G15-23.004, F.A.C.



LEGEND	
	INLET PROTECTION
	SEDIMENT BARRIER
	STAKED TURBIDITY BARRIER
	FLOATING TURBIDITY BARRIER

REVISIONS			
DATE	DESCRIPTION	DATE	DESCRIPTION

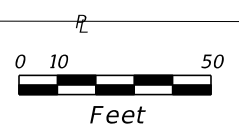
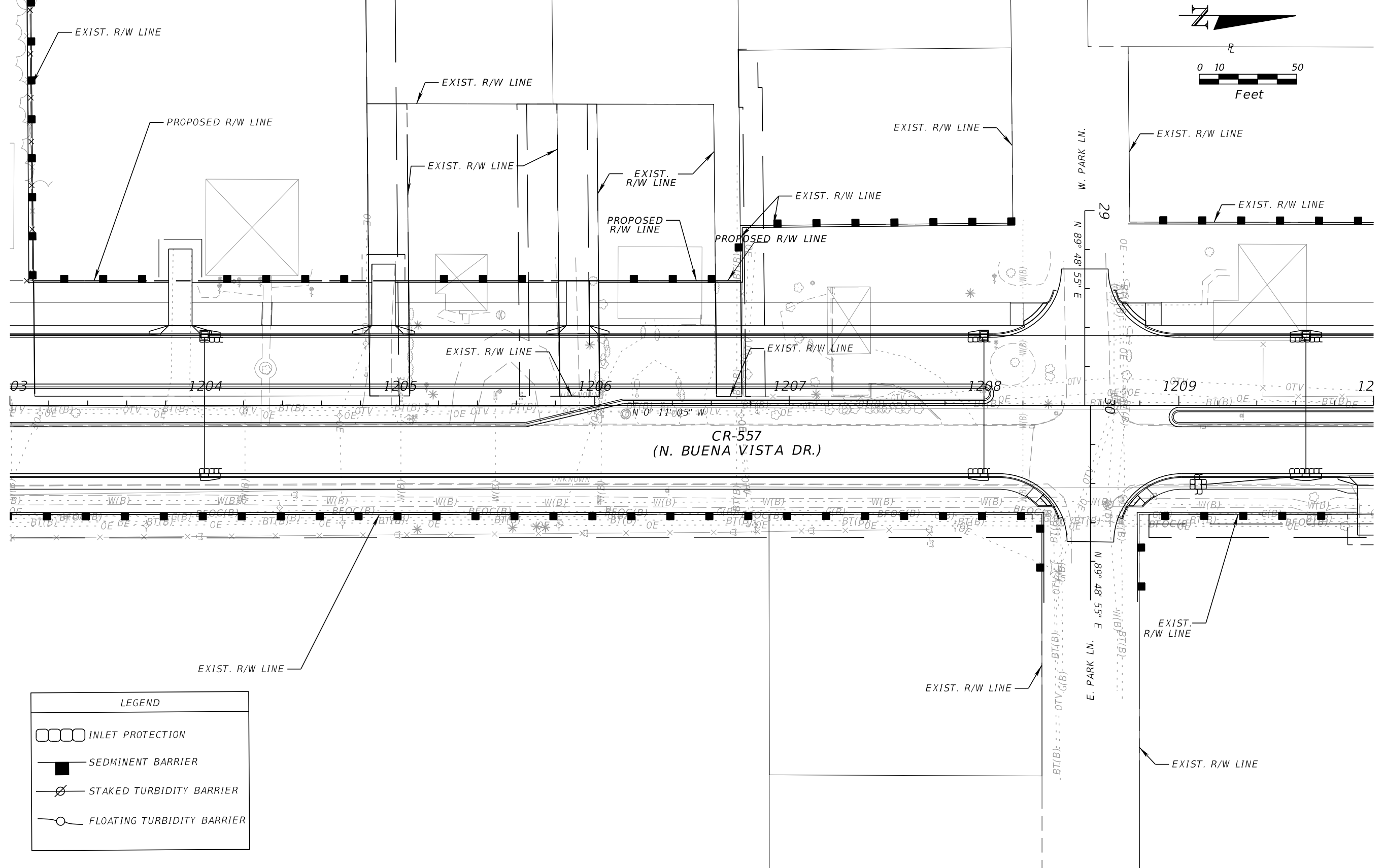
SEAN CARRIGAN, P.E.
 P.E. LICENSE NUMBER 73041
 DEWBERRY ENGINEERS INC.
 800 NORTH MAGNOLIA AVE., SUITE 1000
 ORLANDO, FL 32803

POLK COUNTY ROADS AND DRAINAGE DIVISION		
ROAD NO.	COUNTY	PROJECT NO.
CR 557	POLK	18-73

**EROSION AND SEDIMENT
 CONTROL PLAN SHEET (3)
 CR 557**

SHEET
 NO.
 573

THE OFFICIAL RECORD OF THIS SHEET IS THE ELECTRONIC FILE DIGITALLY SIGNED AND SEALED UNDER RULE 61G15-23.004, F.A.C.



LEGEND	
	INLET PROTECTION
	SEDIMENT BARRIER
	STAKED TURBIDITY BARRIER
	FLOATING TURBIDITY BARRIER

REVISIONS			
DATE	DESCRIPTION	DATE	DESCRIPTION

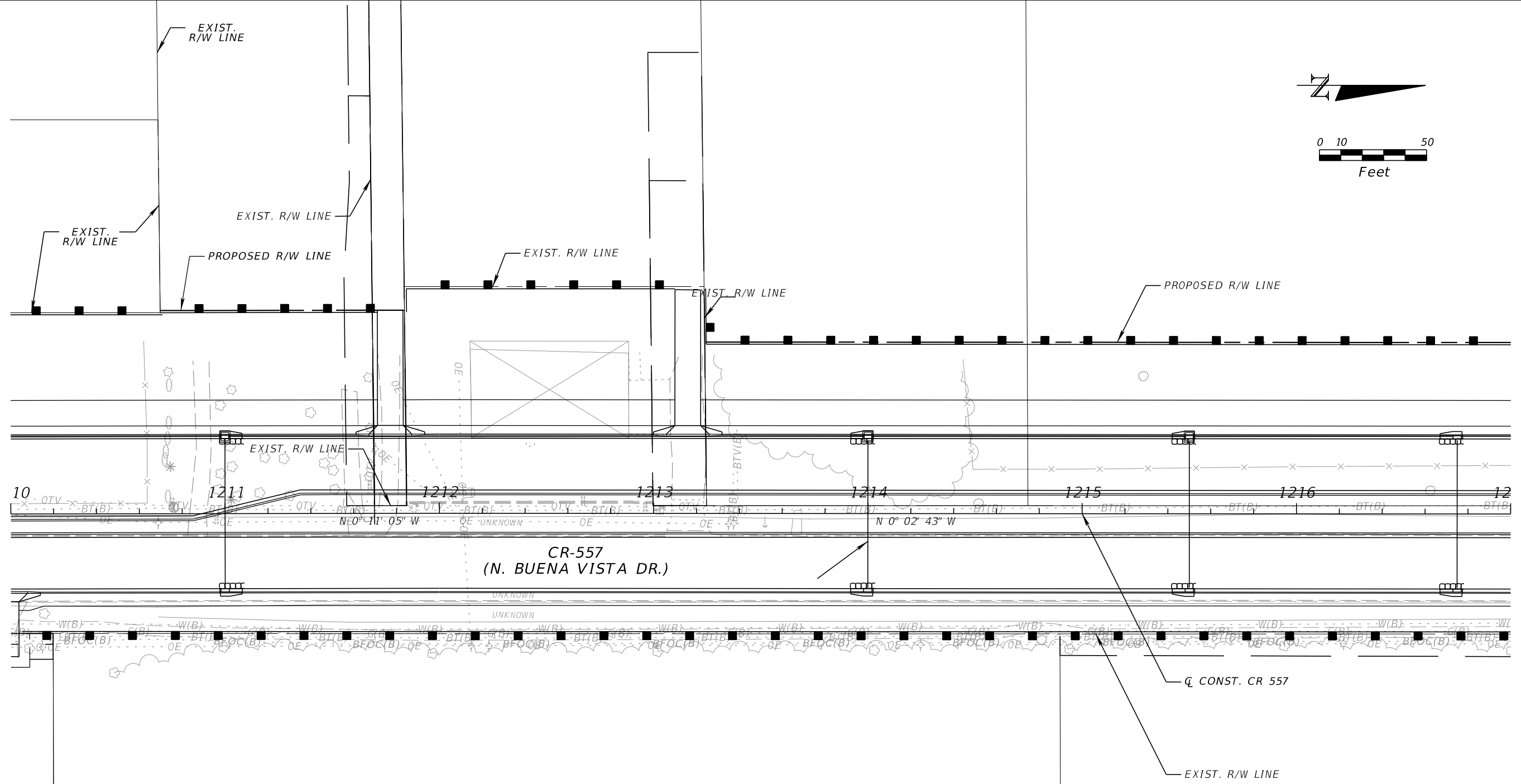
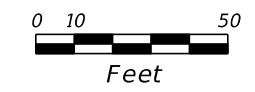
SEAN CARRIGAN, P.E.
 P.E. LICENSE NUMBER 73041
 DEWBERRY ENGINEERS INC.
 800 NORTH MAGNOLIA AVE., SUITE 1000
 ORLANDO, FL 32803

POLK COUNTY ROADS AND DRAINAGE DIVISION		
ROAD NO.	COUNTY	PROJECT NO.
CR 557	POLK	18-73

**EROSION AND SEDIMENT
 CONTROL PLAN SHEET (4)
 CR 557**

SHEET NO.
 574

THE OFFICIAL RECORD OF THIS SHEET IS THE ELECTRONIC FILE DIGITALLY SIGNED AND SEALED UNDER RULE 61G15-23.004, F.A.C.



LEGEND	
	INLET PROTECTION
	SEDIMENT BARRIER
	STAKED TURBIDITY BARRIER
	FLOATING TURBIDITY BARRIER

REVISIONS			
DATE	DESCRIPTION	DATE	DESCRIPTION

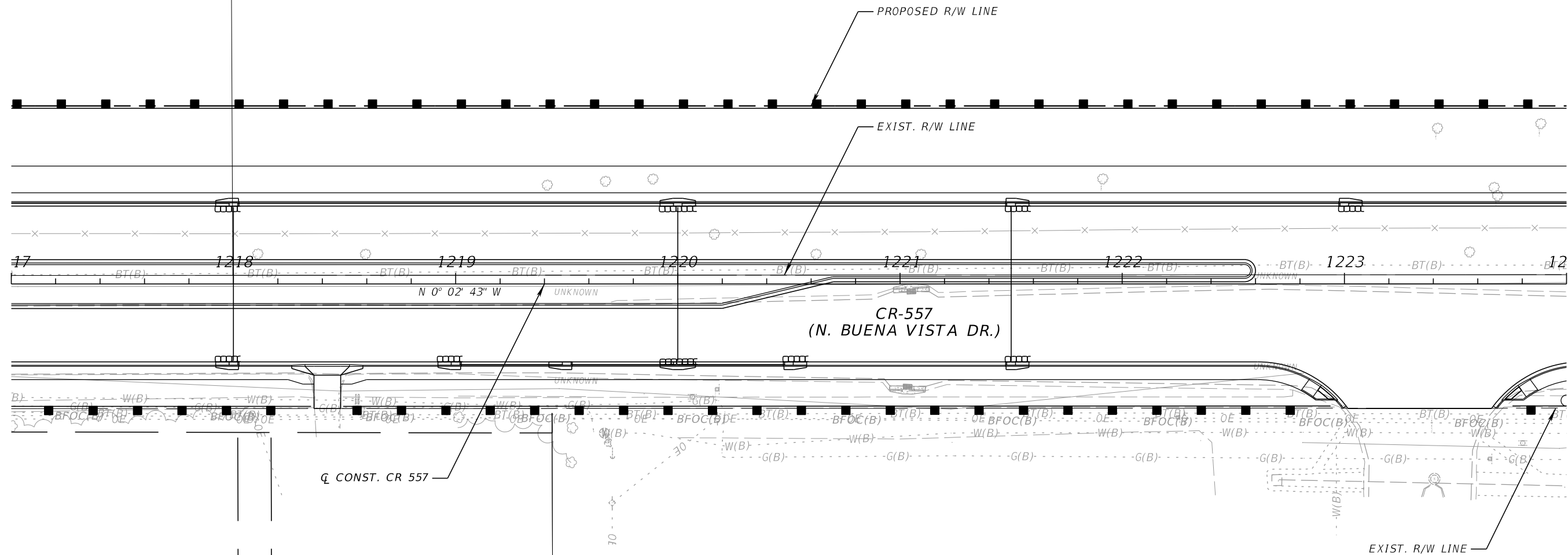
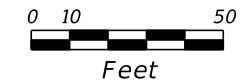
SEAN CARRIGAN, P.E.
 P.E. LICENSE NUMBER 73041
 DEWBERRY ENGINEERS INC.
 800 NORTH MAGNOLIA AVE., SUITE 1000
 ORLANDO, FL 32803

POLK COUNTY ROADS AND DRAINAGE DIVISION		
ROAD NO.	COUNTY	PROJECT NO.
CR 557	POLK	18-73

**EROSION AND SEDIMENT
 CONTROL SHEET (5)
 CR 557**

SHEET NO.
575

THE OFFICIAL RECORD OF THIS SHEET IS THE ELECTRONIC FILE DIGITALLY SIGNED AND SEALED UNDER RULE 61G15-23.004, F.A.C.



LEGEND	
	INLET PROTECTION
	SEDIMENT BARRIER
	STAKED TURBIDITY BARRIER
	FLOATING TURBIDITY BARRIER

SHINN RD.
LAKE ALFRED
POLYTECH ACADEMY

REVISIONS			
DATE	DESCRIPTION	DATE	DESCRIPTION

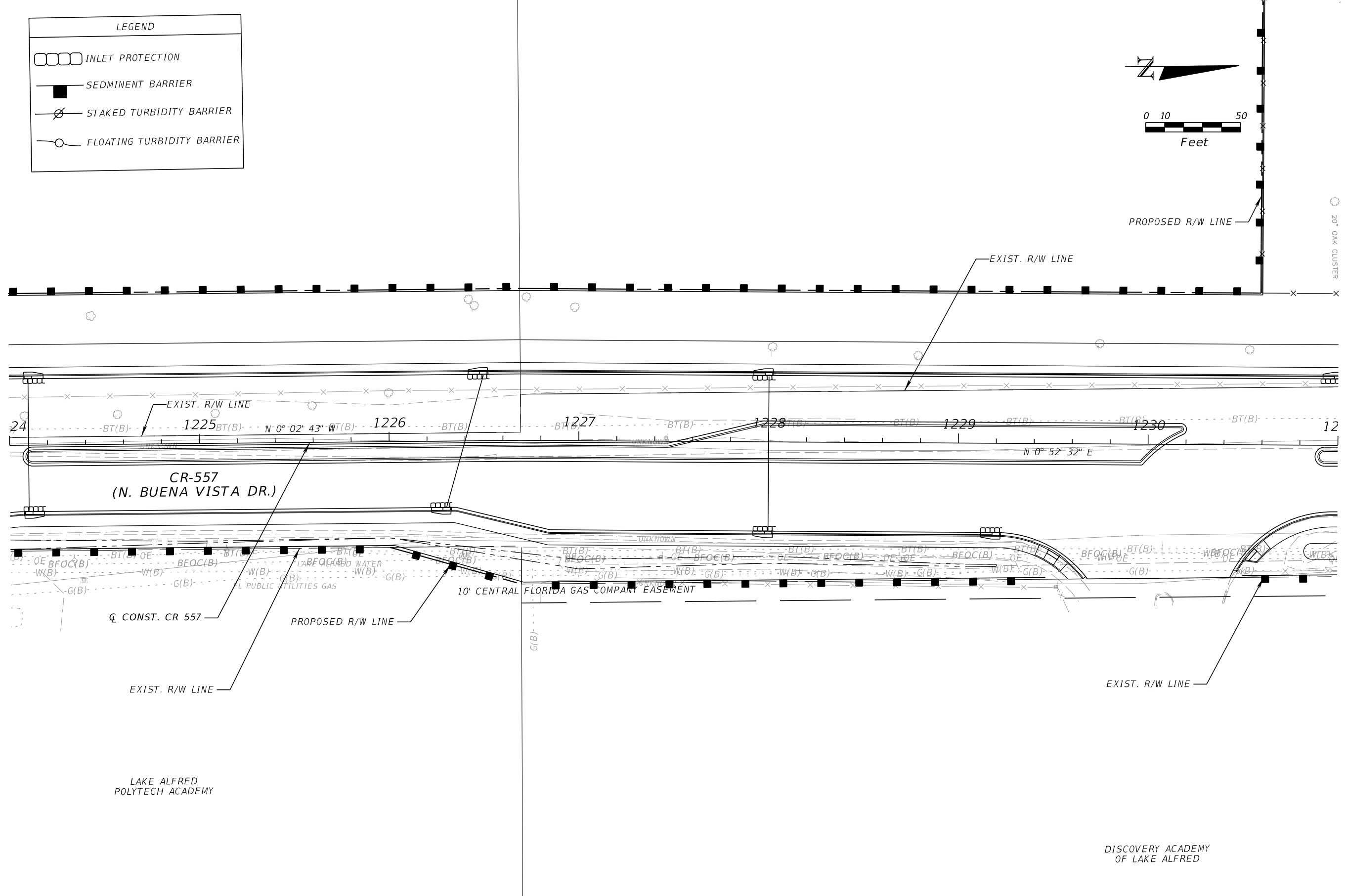
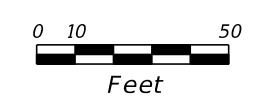
SEAN CARRIGAN, P.E.
P.E. LICENSE NUMBER 73041
DEWBERRY ENGINEERS INC.
800 NORTH MAGNOLIA AVE., SUITE 1000
ORLANDO, FL 32803

POLK COUNTY ROADS AND DRAINAGE DIVISION		
ROAD NO.	COUNTY	PROJECT NO.
CR 557	POLK	18-73

**EROSION AND SEDIMENT
CONTROL PLAN SHEET (6)**
CR 557

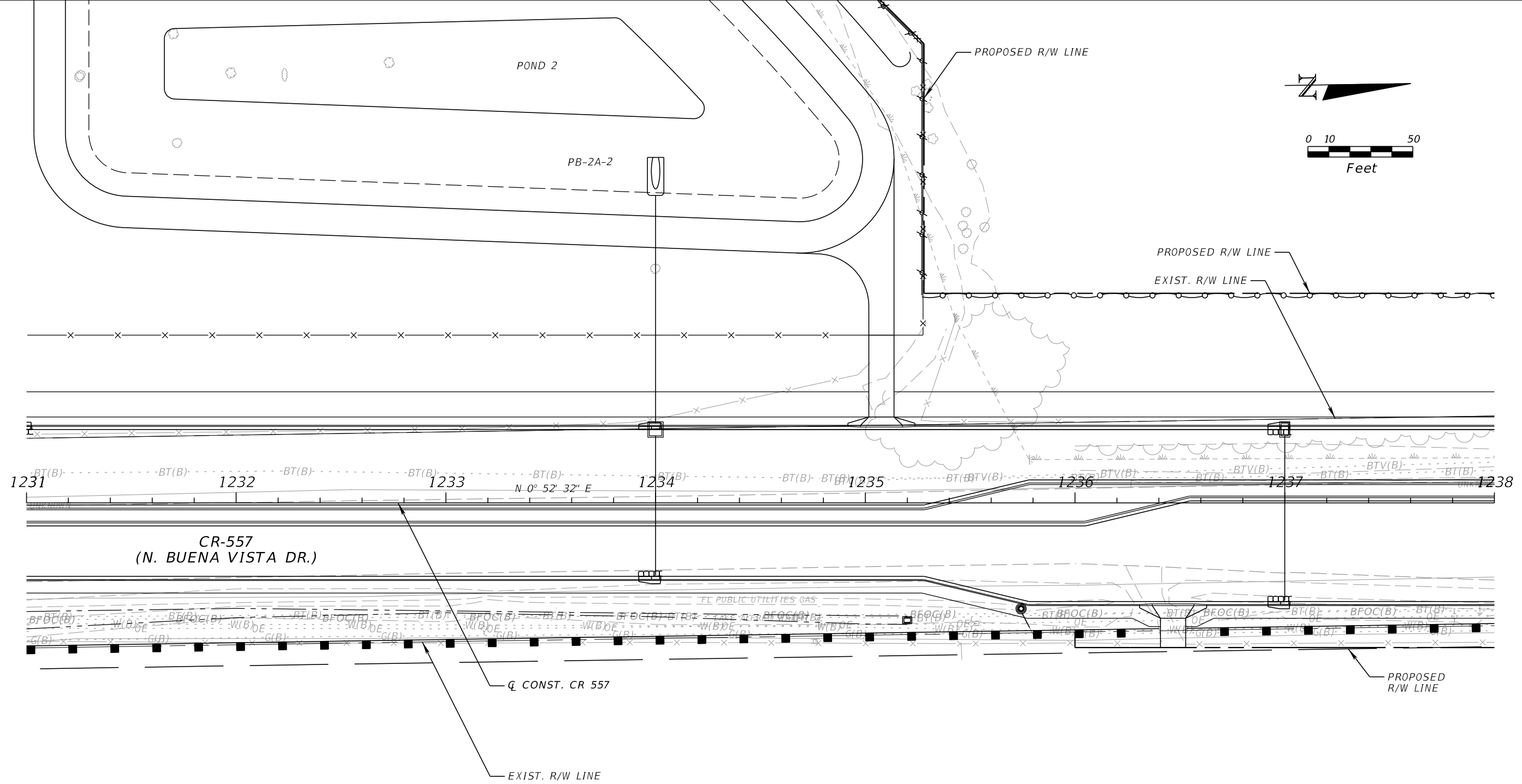
SHEET
NO.
576

LEGEND	
	INLET PROTECTION
	SEDIMENT BARRIER
	STAKED TURBIDITY BARRIER
	FLOATING TURBIDITY BARRIER



REVISIONS				SEAN CARRIGAN, P.E. P.E. LICENSE NUMBER 73041 DEWBERRY ENGINEERS INC. 800 NORTH MAGNOLIA AVE., SUITE 1000 ORLANDO, FL 32803	POLK COUNTY ROADS AND DRAINAGE DIVISION			EROSION AND SEDIMENT CONTROL PLAN SHEET (7) CR 557	SHEET NO. 577
DATE	DESCRIPTION	DATE	DESCRIPTION		ROAD NO.	COUNTY	PROJECT NO.		
					CR 557	POLK	18-73		

THE OFFICIAL RECORD OF THIS SHEET IS THE ELECTRONIC FILE DIGITALLY SIGNED AND SEALED UNDER RULE 61G15-23.004, F.A.C.



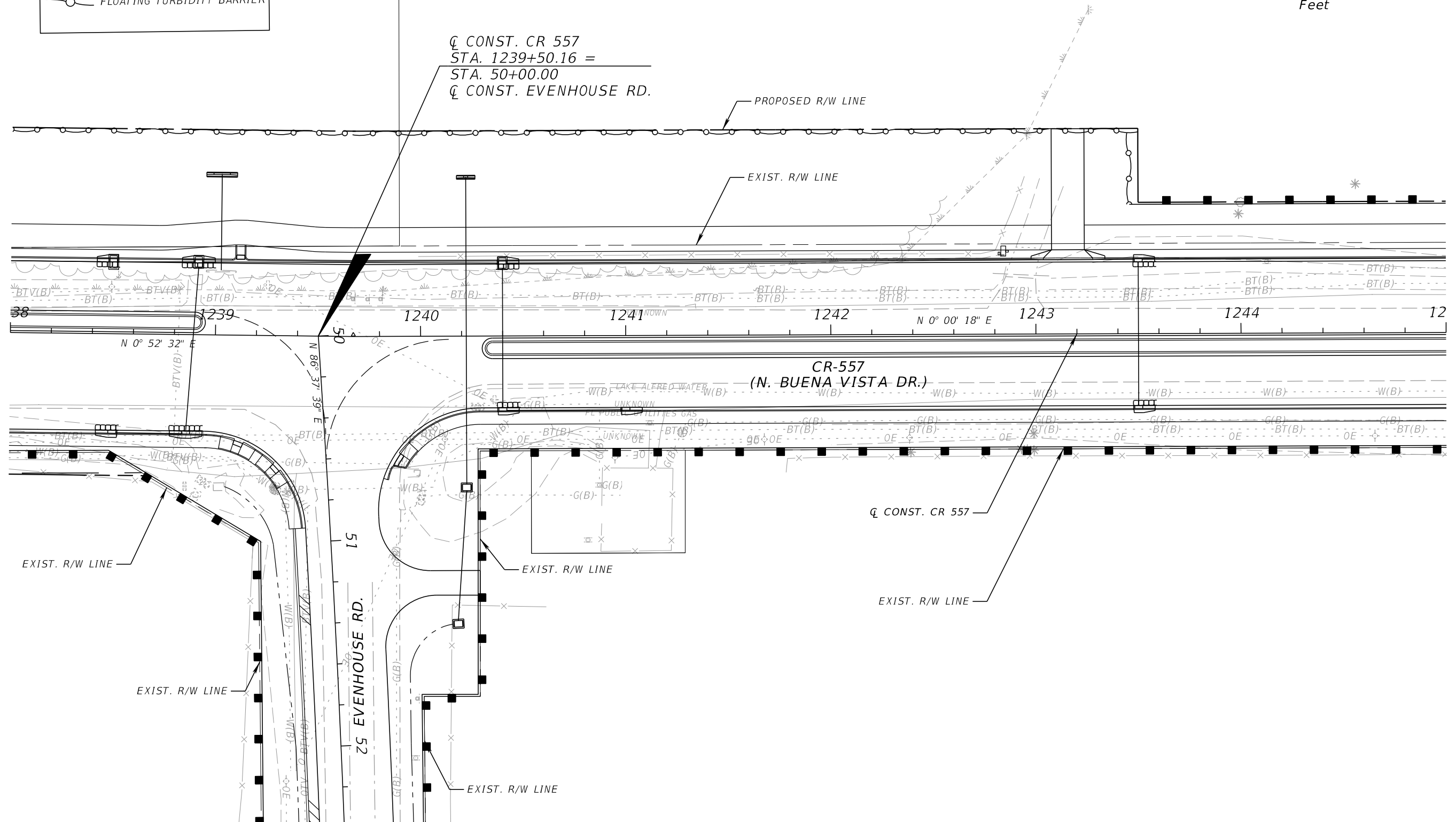
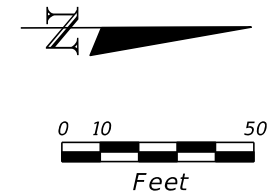
LEGEND	
	INLET PROTECTION
	SEDIMENT BARRIER
	STAKED TURBIDITY BARRIER
	FLOATING TURBIDITY BARRIER

DISCOVERY ACADEMY
OF LAKE ALFRED

REVISIONS				SEAN CARRIGAN, P.E. P.E. LICENSE NUMBER 73041 DEWBERRY ENGINEERS INC. 800 NORTH MAGNOLIA AVE., SUITE 1000 ORLANDO, FL 32803	POLK COUNTY ROADS AND DRAINAGE DIVISION			EROSION AND SEDIMENT CONTROL PLAN SHEET (8) CR 557	SHEET NO. 578
DATE	DESCRIPTION	DATE	DESCRIPTION		ROAD NO.	COUNTY	PROJECT NO.		
					CR 557	POLK	18-73		

THE OFFICIAL RECORD OF THIS SHEET IS THE ELECTRONIC FILE DIGITALLY SIGNED AND SEALED UNDER RULE 61G15-23.004, F.A.C.

LEGEND	
	INLET PROTECTION
	SEDIMENT BARRIER
	STAKED TURBIDITY BARRIER
	FLOATING TURBIDITY BARRIER



REVISIONS			
DATE	DESCRIPTION	DATE	DESCRIPTION

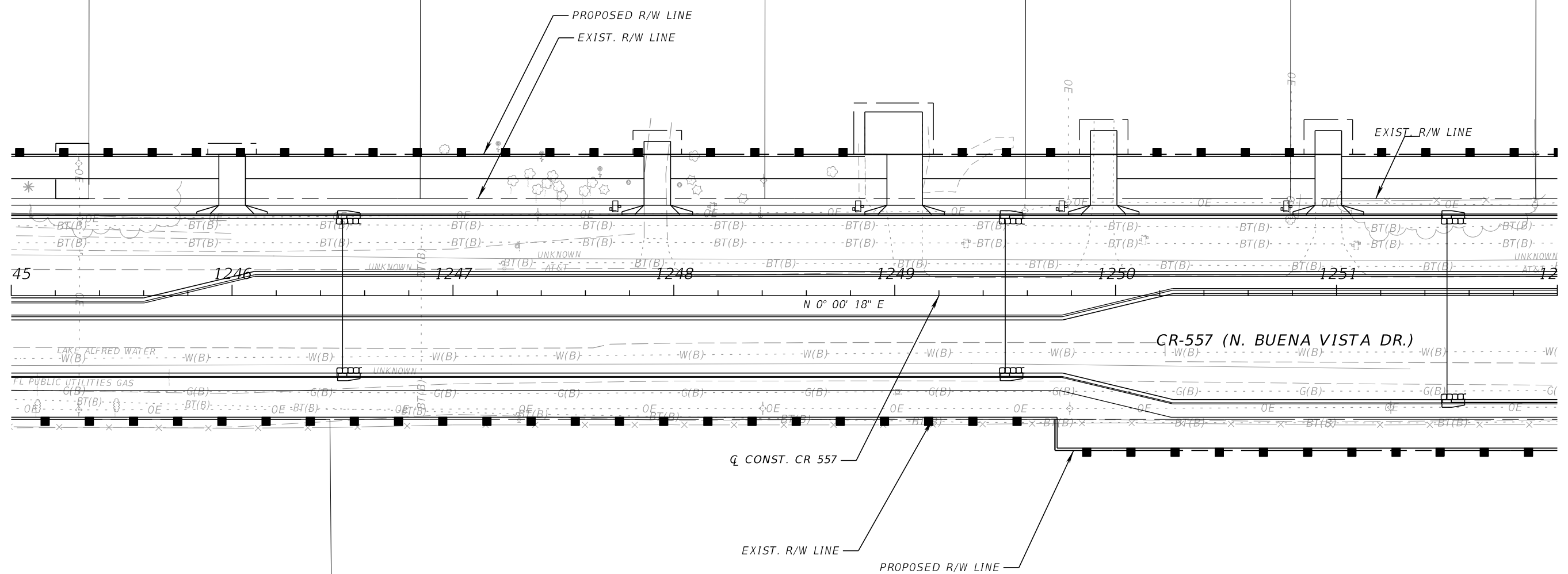
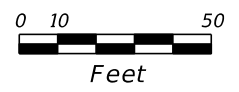
SEAN CARRIGAN, P.E.
P.E. LICENSE NUMBER 73041
DEWBERRY ENGINEERS INC.
800 NORTH MAGNOLIA AVE., SUITE 1000
ORLANDO, FL 32803

POLK COUNTY ROADS AND DRAINAGE DIVISION		
ROAD NO.	COUNTY	PROJECT NO.
CR 557	POLK	18-73

**EROSION AND SEDIMENT
CONTROL PLAN SHEET (9)
CR 557**

SHEET NO.
579

THE OFFICIAL RECORD OF THIS SHEET IS THE ELECTRONIC FILE DIGITALLY SIGNED AND SEALED UNDER RULE 61G15-23.004, F.A.C.



LEGEND	
	INLET PROTECTION
	SEDIMENT BARRIER
	STAKED TURBIDITY BARRIER
	FLOATING TURBIDITY BARRIER

REVISIONS			
DATE	DESCRIPTION	DATE	DESCRIPTION

SEAN CARRIGAN, P.E.
 P.E. LICENSE NUMBER 73041
 DEWBERRY ENGINEERS INC.
 800 NORTH MAGNOLIA AVE., SUITE 1000
 ORLANDO, FL 32803

POLK COUNTY ROADS AND DRAINAGE DIVISION		
ROAD NO.	COUNTY	PROJECT NO.
CR 557	POLK	18-73

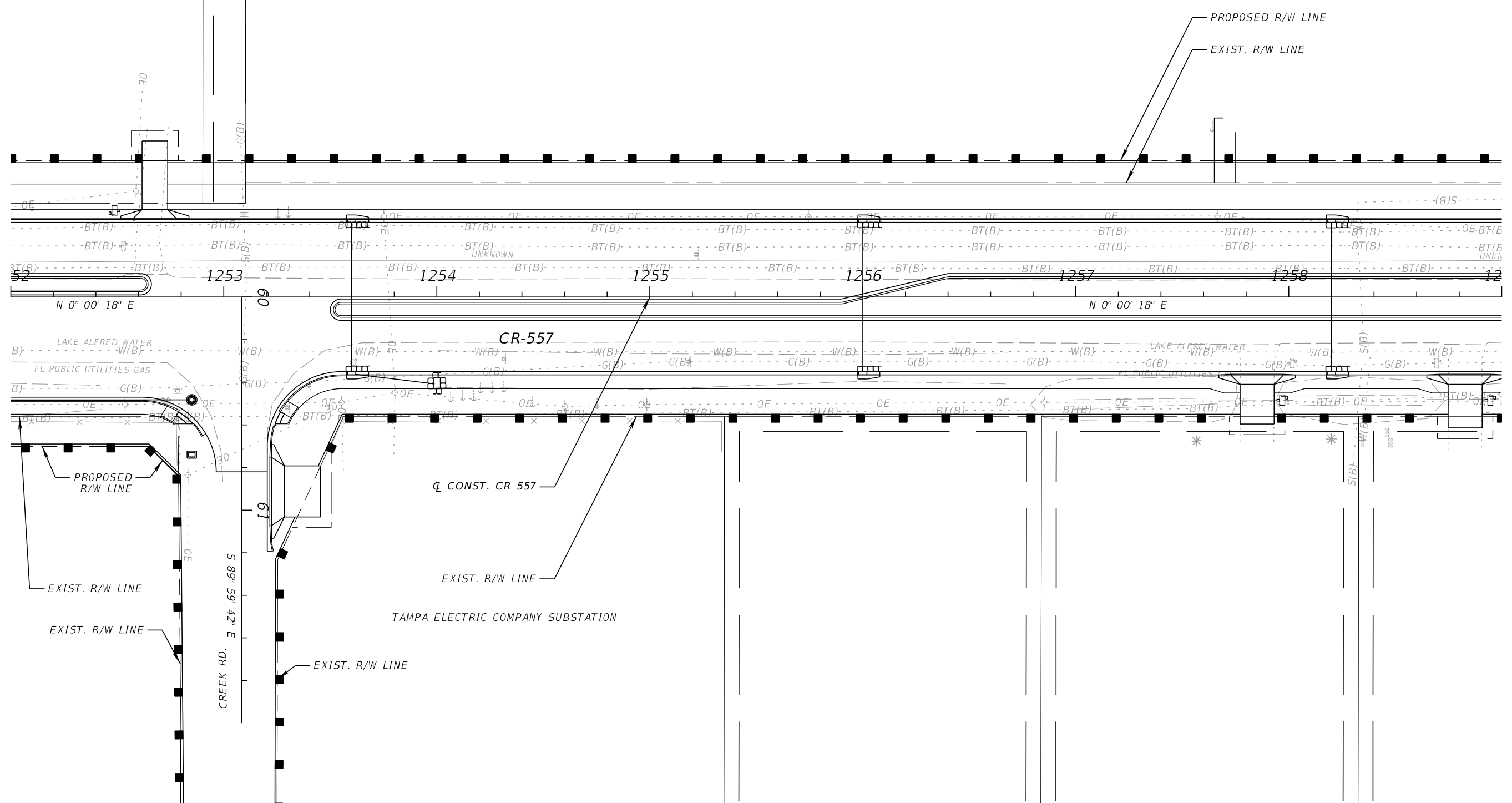
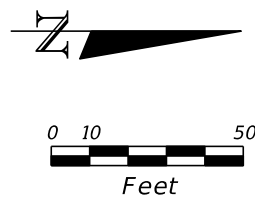
**EROSION AND SEDIMENT
 CONTROL PLAN SHEET (10)
 CR 557**

SHEET NO.
580

THE OFFICIAL RECORD OF THIS SHEET IS THE ELECTRONIC FILE DIGITALLY SIGNED AND SEALED UNDER RULE 61G15-23.004, F.A.C.

LEGEND

- INLET PROTECTION
- SEDIMENT BARRIER
- STAKED TURBIDITY BARRIER
- FLOATING TURBIDITY BARRIER



REVISIONS			
DATE	DESCRIPTION	DATE	DESCRIPTION

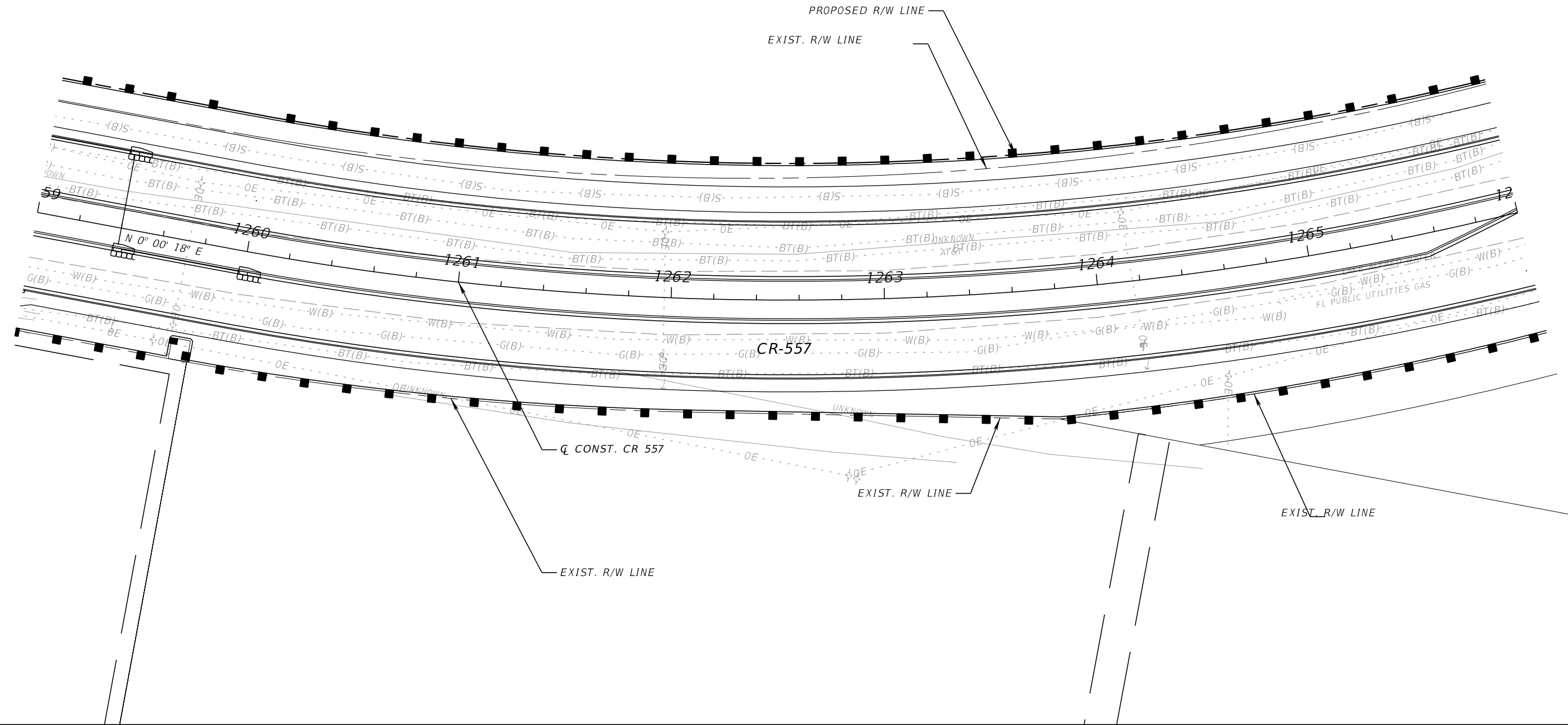
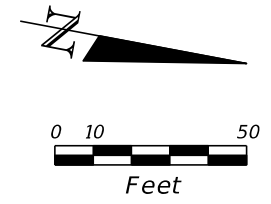
SEAN CARRIGAN, P.E.
P.E. LICENSE NUMBER 73041
DEWBERRY ENGINEERS INC.
800 NORTH MAGNOLIA AVE., SUITE 1000
ORLANDO, FL 32803

POLK COUNTY ROADS AND DRAINAGE DIVISION		
ROAD NO.	COUNTY	PROJECT NO.
CR 557	POLK	18-73

**EROSION AND SEDIMENT
CONTROL PLAN SHEET (11)
CR 557**

SHEET NO.
581

LEGEND	
	INLET PROTECTION
	SEDMINENT BARRIER
	STAKED TURBIDITY BARRIER
	FLOATING TURBIDITY BARRIER



REVISIONS			
DATE	DESCRIPTION	DATE	DESCRIPTION

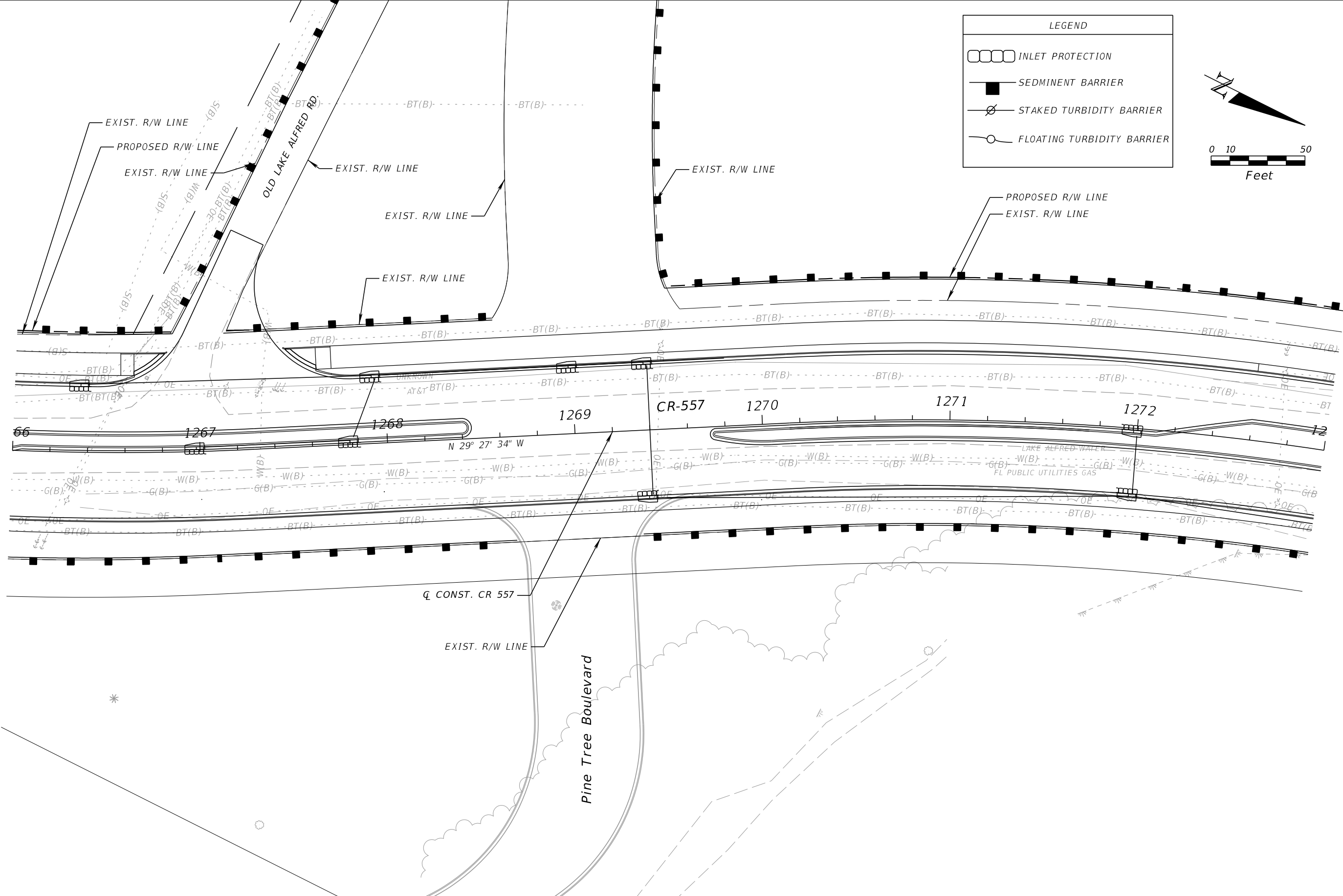
SEAN CARRIGAN, P.E.
P.E. LICENSE NUMBER 73041
DEWBERRY ENGINEERS INC.
800 NORTH MAGNOLIA AVE., SUITE 1000
ORLANDO, FL 32803

POLK COUNTY ROADS AND DRAINAGE DIVISION		
ROAD NO.	COUNTY	PROJECT NO.
CR 557	POLK	18-73

**EROSION AND SEDIMENT
CONTROL PLAN SHEET (12)
CR 557**

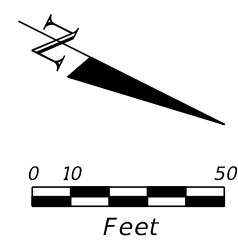
SHEET NO.
582

THE OFFICIAL RECORD OF THIS SHEET IS THE ELECTRONIC FILE DIGITALLY SIGNED AND SEALED UNDER RULE 61G15-23.004, F.A.C.



LEGEND

- INLET PROTECTION
- SEDIMENT BARRIER
- STAKED TURBIDITY BARRIER
- FLOATING TURBIDITY BARRIER



REVISIONS			
DATE	DESCRIPTION	DATE	DESCRIPTION

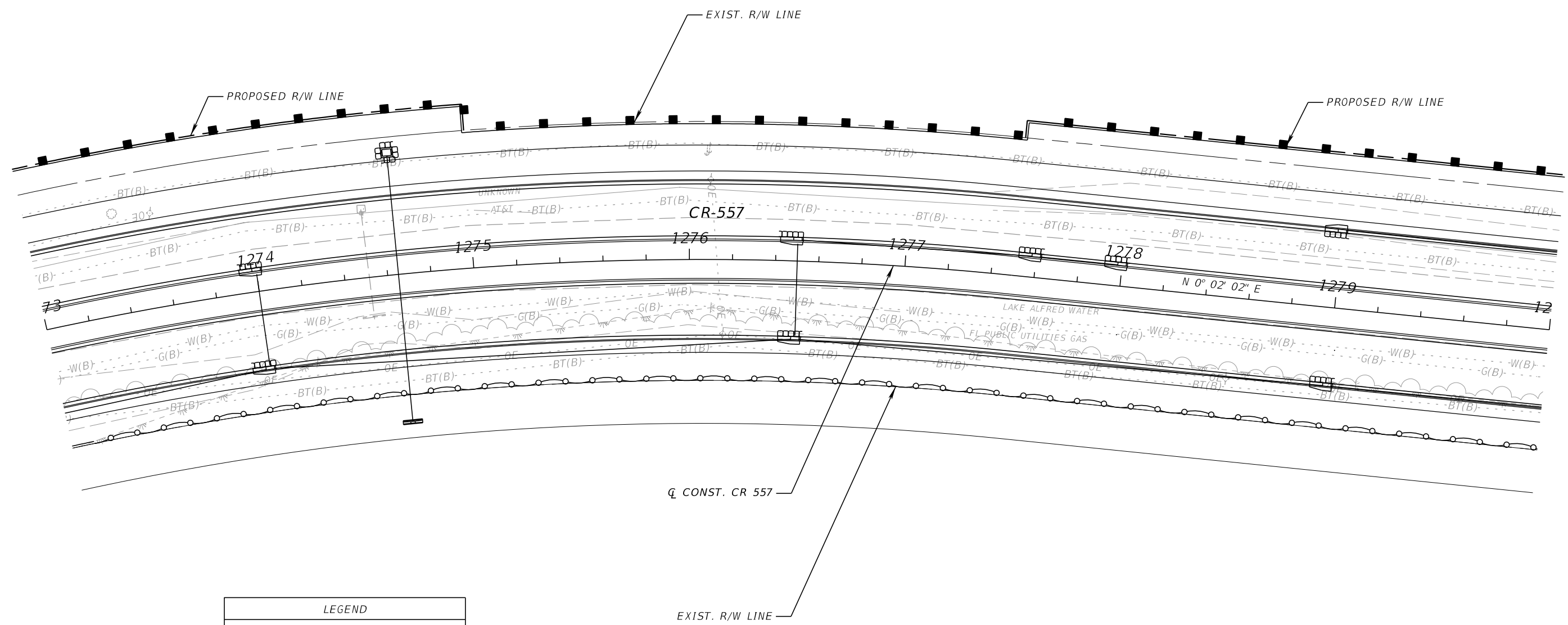
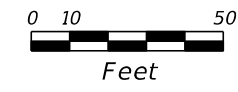
SEAN CARRIGAN, P.E.
 P.E. LICENSE NUMBER 73041
 DEWBERRY ENGINEERS INC.
 800 NORTH MAGNOLIA AVE., SUITE 1000
 ORLANDO, FL 32803

POLK COUNTY ROADS AND DRAINAGE DIVISION		
ROAD NO.	COUNTY	PROJECT NO.
CR 557	POLK	18-73

**EROSION AND SEDIMENT
 CONTROL PLAN SHEET (13)
 CR 557**

SHEET NO.
 583

THE OFFICIAL RECORD OF THIS SHEET IS THE ELECTRONIC FILE DIGITALLY SIGNED AND SEALED UNDER RULE 61G15-23.004, F.A.C.



LEGEND	
	INLET PROTECTION
	SEDIMENT BARRIER
	STAKED TURBIDITY BARRIER
	FLOATING TURBIDITY BARRIER

REVISIONS			
DATE	DESCRIPTION	DATE	DESCRIPTION

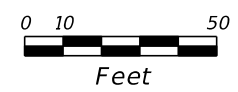
SEAN CARRIGAN, P.E.
 P.E. LICENSE NUMBER 73041
 DEWBERRY ENGINEERS INC.
 800 NORTH MAGNOLIA AVE., SUITE 1000
 ORLANDO, FL 32803

POLK COUNTY ROADS AND DRAINAGE DIVISION		
ROAD NO.	COUNTY	PROJECT NO.
CR 557	POLK	18-73

**EROSION AND SEDIMENT
 CONTROL PLAN SHEET (14)
 CR 557**

SHEET NO.
 584

THE OFFICIAL RECORD OF THIS SHEET IS THE ELECTRONIC FILE DIGITALLY SIGNED AND SEALED UNDER RULE 61G15-23.004, F.A.C.



POND 3

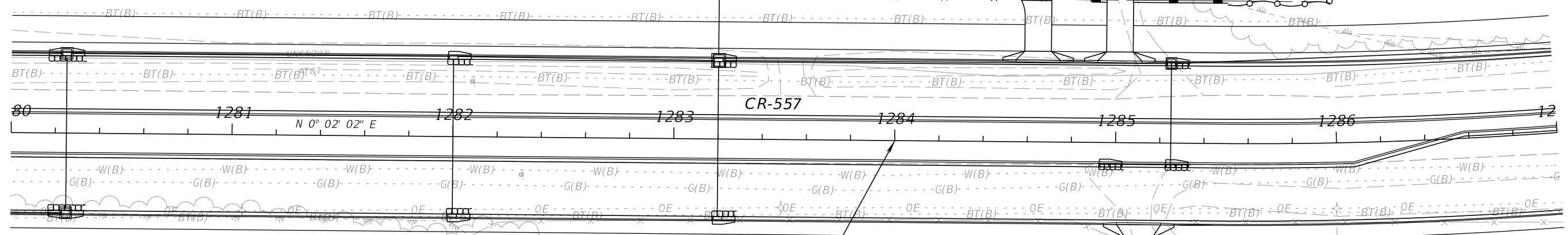
PROPOSED R/W LINE

EXIST. R/W LINE

PROPOSED R/W LINE

EXIST. R/W LINE

PROPOSED R/W LINE



Q CONST. CR 557

EXIST. R/W LINE

EXIST. R/W LINE

LEGEND	
	INLET PROTECTION
	SEDIMENT BARRIER
	STAKED TURBIDITY BARRIER
	FLOATING TURBIDITY BARRIER

REVISIONS			
DATE	DESCRIPTION	DATE	DESCRIPTION

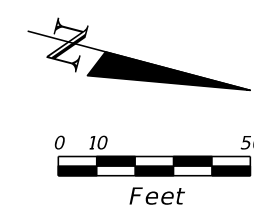
SEAN CARRIGAN, P.E.
 P.E. LICENSE NUMBER 73041
 DEWBERRY ENGINEERS INC.
 800 NORTH MAGNOLIA AVE., SUITE 1000
 ORLANDO, FL 32803

POLK COUNTY ROADS AND DRAINAGE DIVISION		
ROAD NO.	COUNTY	PROJECT NO.
CR 557	POLK	18-73

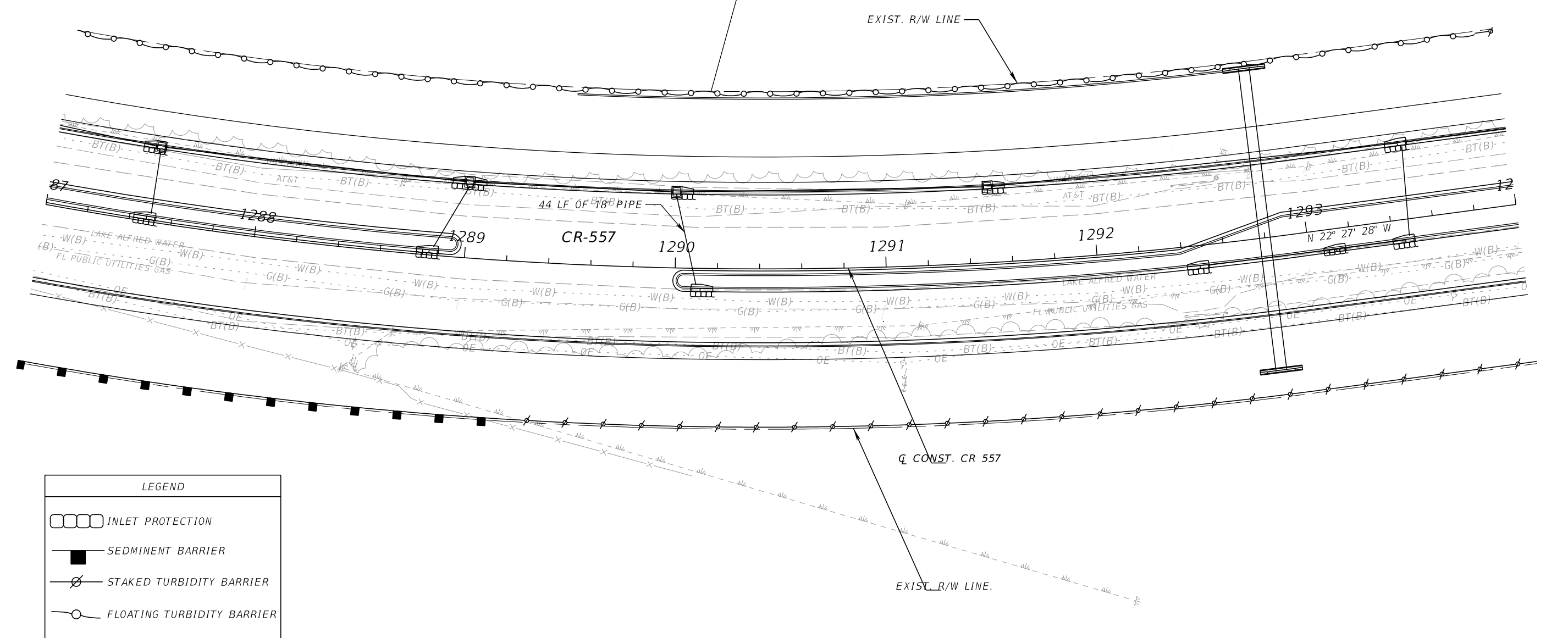
**EROSION AND SEDIMENT
 CONTROL PLAN SHEET (15)
 CR 557**

SHEET NO.
 585

THE OFFICIAL RECORD OF THIS SHEET IS THE ELECTRONIC FILE DIGITALLY SIGNED AND SEALED UNDER RULE 61G15-23.004, F.A.C.



PW 04/27/2021
131.74 Mpd



LEGEND	
	INLET PROTECTION
	SEDIMENT BARRIER
	STAKED TURBIDITY BARRIER
	FLOATING TURBIDITY BARRIER

REVISIONS			
DATE	DESCRIPTION	DATE	DESCRIPTION

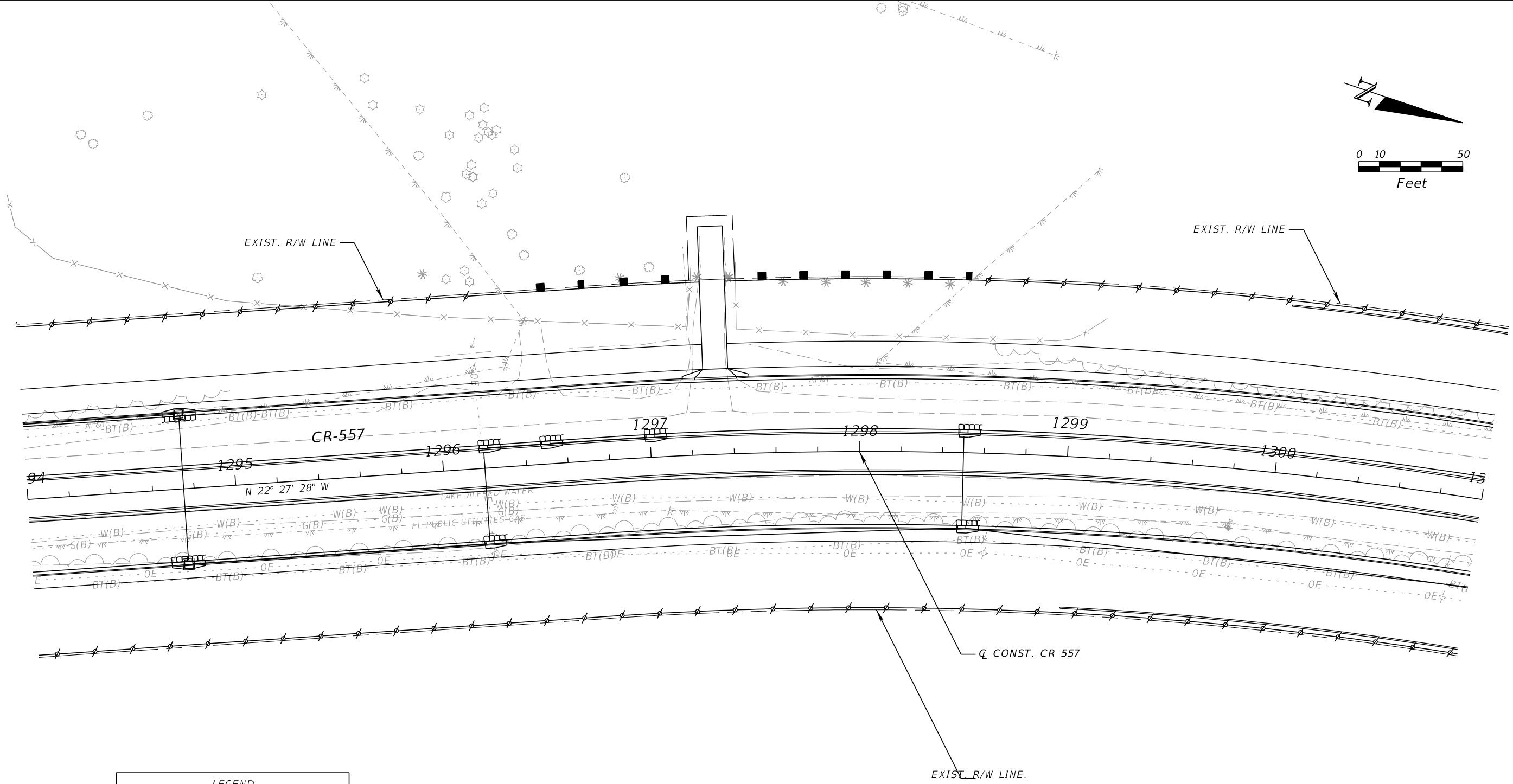
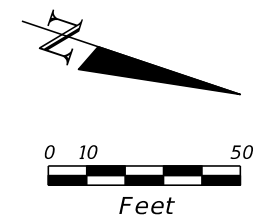
SEAN CARRIGAN, P.E.
 P.E. LICENSE NUMBER 73041
 DEWBERRY ENGINEERS INC.
 800 NORTH MAGNOLIA AVE., SUITE 1000
 ORLANDO, FL 32803

POLK COUNTY ROADS AND DRAINAGE DIVISION		
ROAD NO.	COUNTY	PROJECT NO.
CR 557	POLK	18-73

**EROSION AND SEDIMENT
CONTROL PLAN SHEET (16)
CR 557**

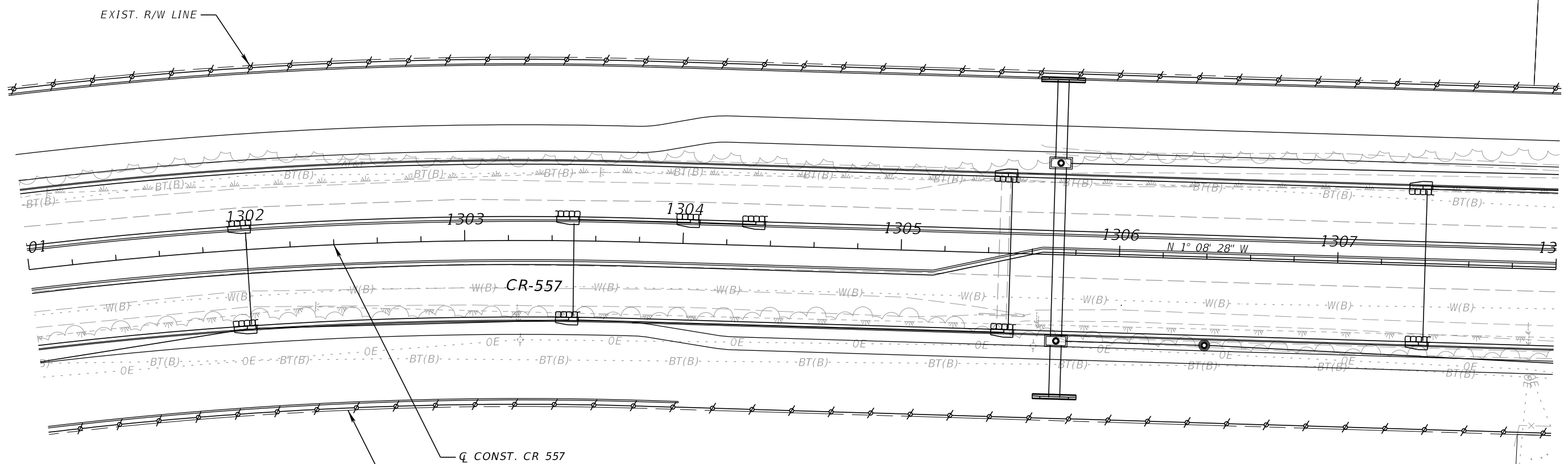

SHEET
NO.
586

THE OFFICIAL RECORD OF THIS SHEET IS THE ELECTRONIC FILE DIGITALLY SIGNED AND SEALED UNDER RULE 61G15-23.004, F.A.C.



LEGEND	
	INLET PROTECTION
	SEDIMENT BARRIER
	STAKED TURBIDITY BARRIER
	FLOATING TURBIDITY BARRIER

REVISIONS				SEAN CARRIGAN, P.E. P.E. LICENSE NUMBER 73041 DEWBERRY ENGINEERS INC. 800 NORTH MAGNOLIA AVE., SUITE 1000 ORLANDO, FL 32803	POLK COUNTY ROADS AND DRAINAGE DIVISION			EROSION AND SEDIMENT CONTROL PLAN SHEET (17) CR 557	SHEET NO.
DATE	DESCRIPTION	DATE	DESCRIPTION		ROAD NO.	COUNTY	PROJECT NO.		
					CR 557	POLK	18-73		587



LEGEND	
	INLET PROTECTION
	SEDIMENT BARRIER
	STAKED TURBIDITY BARRIER
	FLOATING TURBIDITY BARRIER

REVISIONS			
DATE	DESCRIPTION	DATE	DESCRIPTION

SEAN CARRIGAN, P.E.
 P.E. LICENSE NUMBER 73041
 DEWBERRY ENGINEERS INC.
 800 NORTH MAGNOLIA AVE., SUITE 1000
 ORLANDO, FL 32803

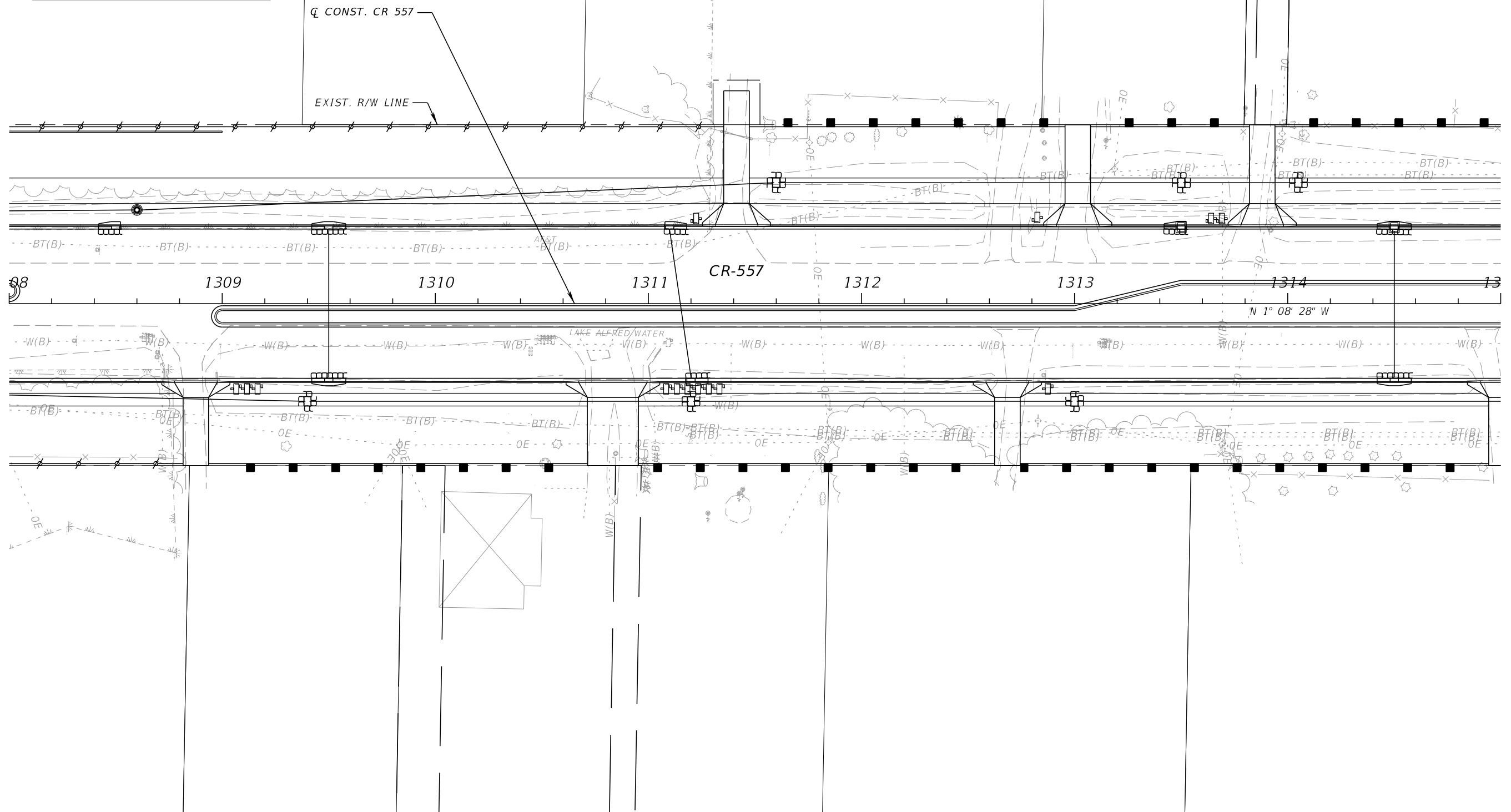
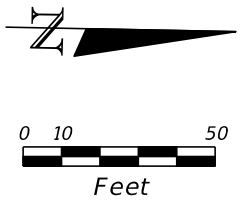
POLK COUNTY ROADS AND DRAINAGE DIVISION		
ROAD NO.	COUNTY	PROJECT NO.
CR 557	POLK	18-73

**EROSION AND SEDIMENT
 CONTROL PLAN SHEET (18)
 CR 557**

SHEET NO.
588

THE OFFICIAL RECORD OF THIS SHEET IS THE ELECTRONIC FILE DIGITALLY SIGNED AND SEALED UNDER RULE 61G15-23.004, F.A.C.

LEGEND	
	INLET PROTECTION
	SEDIMENT BARRIER
	STAKED TURBIDITY BARRIER
	FLOATING TURBIDITY BARRIER



REVISIONS			
DATE	DESCRIPTION	DATE	DESCRIPTION

SEAN CARRIGAN, P.E.
P.E. LICENSE NUMBER 73041
DEWBERRY ENGINEERS INC.
800 NORTH MAGNOLIA AVE., SUITE 1000
ORLANDO, FL 32803

POLK COUNTY ROADS AND DRAINAGE DIVISION		
ROAD NO.	COUNTY	PROJECT NO.
CR 557	POLK	18-73

**EROSION AND SEDIMENT
CONTROL PLAN SHEET (19)
CR 557**

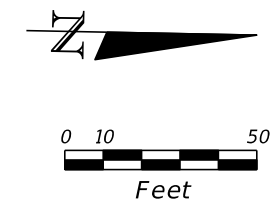
SHEET NO.
589

THE OFFICIAL RECORD OF THIS SHEET IS THE ELECTRONIC FILE DIGITALLY SIGNED AND SEALED UNDER RULE 61G15-23.004, F.A.C.

LEGEND	
	INLET PROTECTION
	SEDIMENT BARRIER
	STAKED TURBIDITY BARRIER
	FLOATING TURBIDITY BARRIER

PROPOSED R/W LINE

PROPOSED R/W LINE



EXIST. R/W LINE

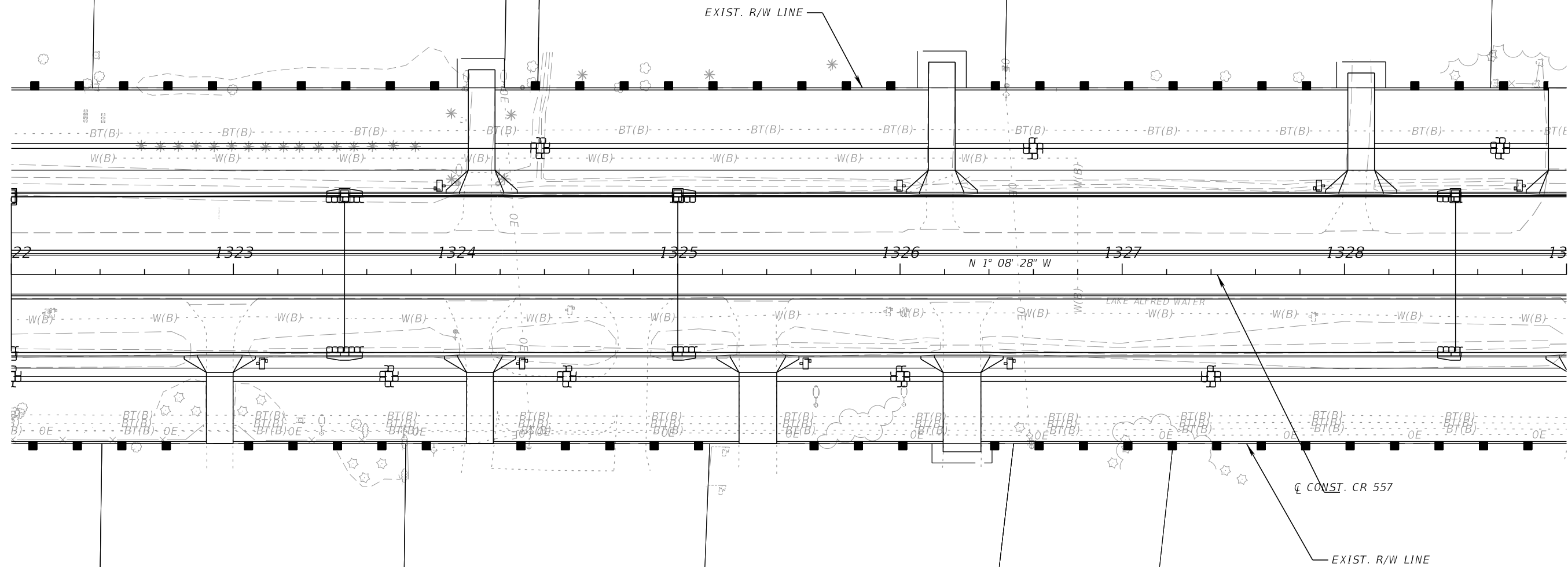
CR-557

15 1316 1317 1318 1319 1320 1321 13

N 1° 08' 28" W

EXIST. R/W LINE

REVISIONS				SEAN CARRIGAN, P.E. P.E. LICENSE NUMBER 73041 DEWBERRY ENGINEERS INC. 800 NORTH MAGNOLIA AVE., SUITE 1000 ORLANDO, FL 32803	POLK COUNTY ROADS AND DRAINAGE DIVISION			EROSION AND SEDIMENT CONTROL PLAN SHEET (20) CR 557	SHEET NO. 590
DATE	DESCRIPTION	DATE	DESCRIPTION		ROAD NO.	COUNTY	PROJECT NO.		
					CR 557	POLK	18-73		



LEGEND	
	INLET PROTECTION
	SEDIMENT BARRIER
	STAKED TURBIDITY BARRIER
	FLOATING TURBIDITY BARRIER

REVISIONS			
DATE	DESCRIPTION	DATE	DESCRIPTION

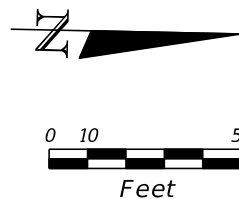
SEAN CARRIGAN, P.E.
 P.E. LICENSE NUMBER 73041
 DEWBERRY ENGINEERS INC.
 800 NORTH MAGNOLIA AVE., SUITE 1000
 ORLANDO, FL 32803

POLK COUNTY ROADS AND DRAINAGE DIVISION		
ROAD NO.	COUNTY	PROJECT NO.
CR 557	POLK	18-73

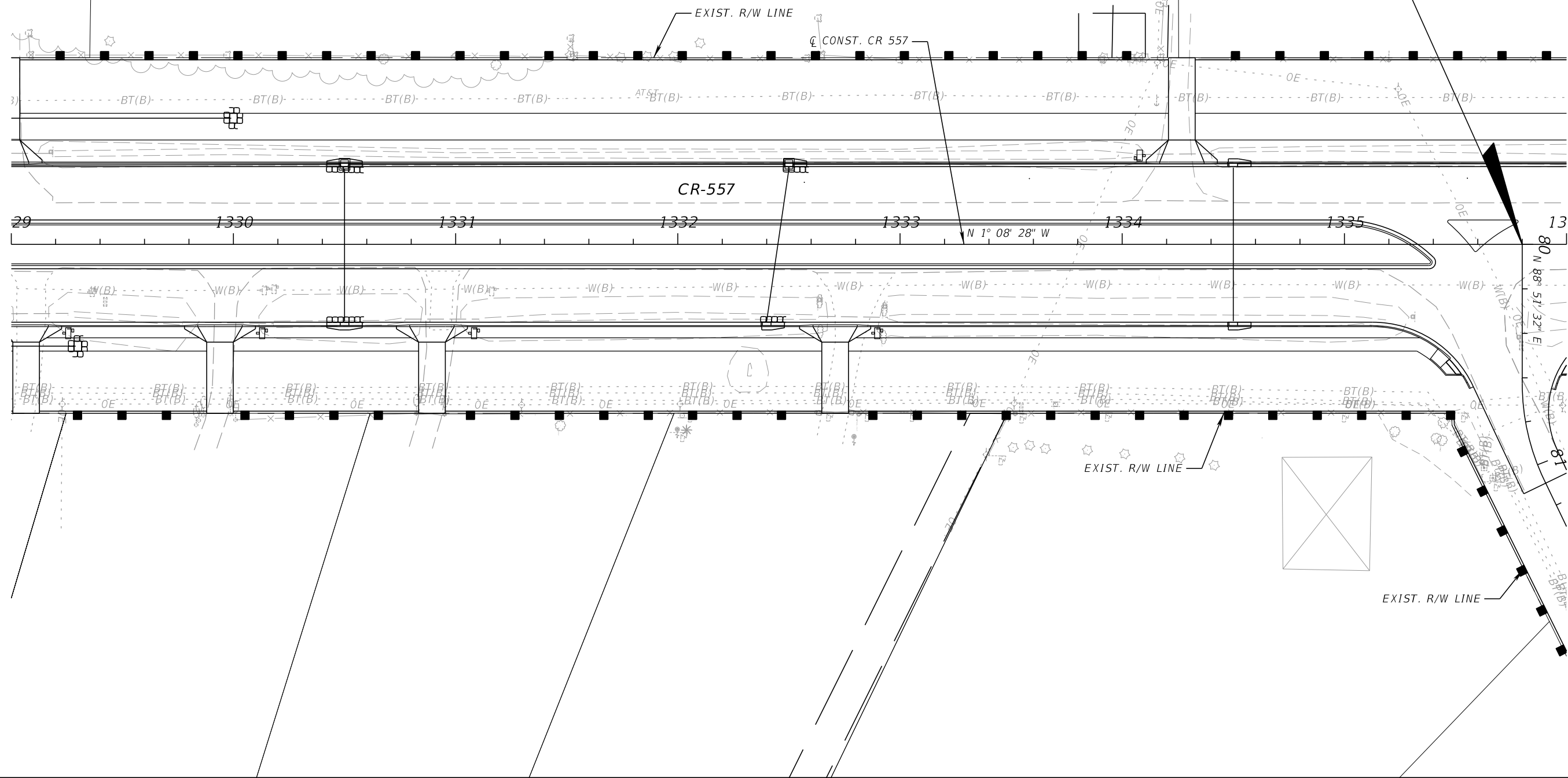
**EROSION AND SEDIMENT
 CONTROL PLAN SHEET (21)
 CR 557**

SHEET NO.
591

LEGEND	
	INLET PROTECTION
	SEDIMENT BARRIER
	STAKED TURBIDITY BARRIER
	FLOATING TURBIDITY BARRIER



C CONST. CR 557
 STA. 1335+80.00 =
 STA. 80+00.00
 C CONST. WGTO TOWER RD.



REVISIONS			
DATE	DESCRIPTION	DATE	DESCRIPTION

SEAN CARRIGAN, P.E.
 P.E. LICENSE NUMBER 73041
 DEWBERRY ENGINEERS INC.
 800 NORTH MAGNOLIA AVE., SUITE 1000
 ORLANDO, FL 32803

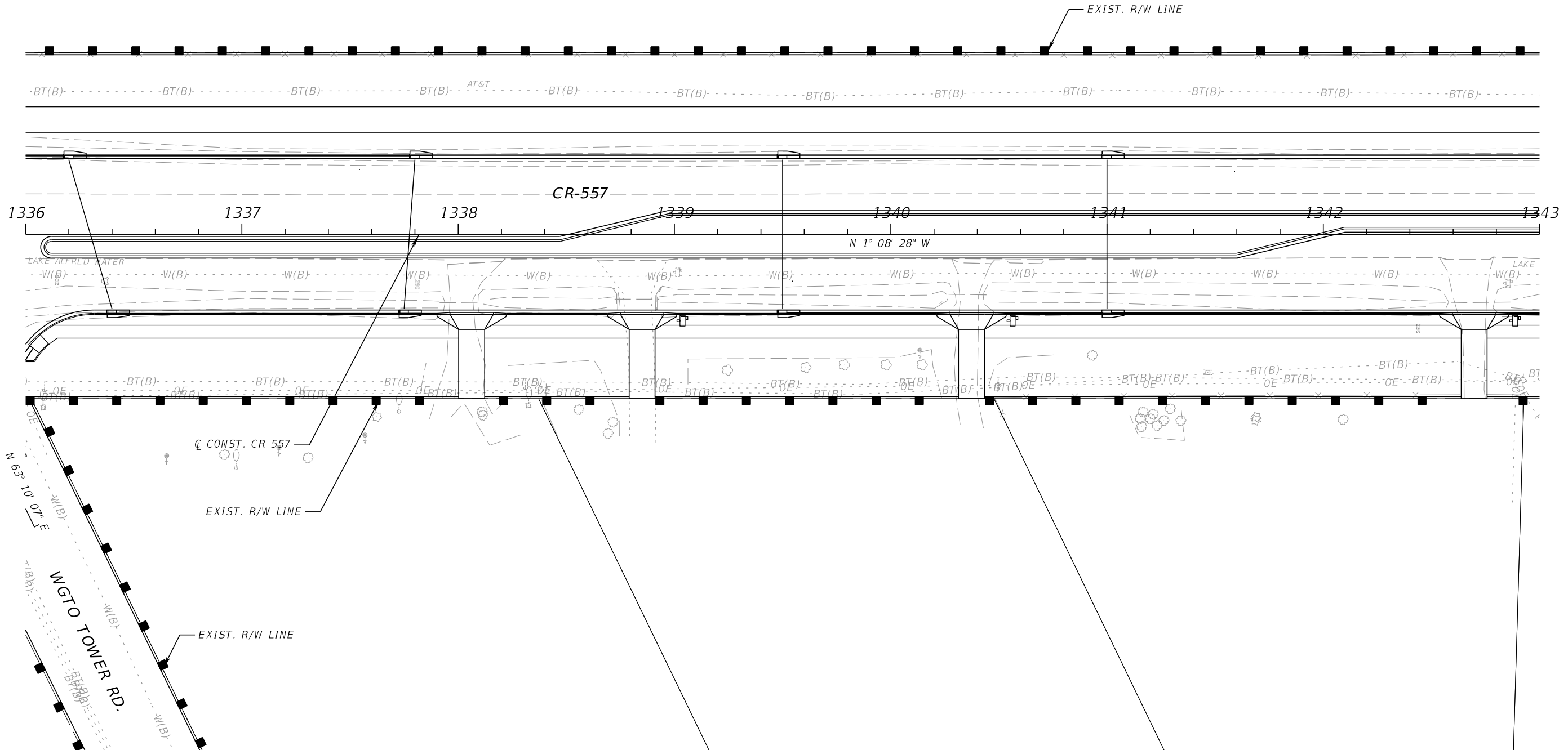
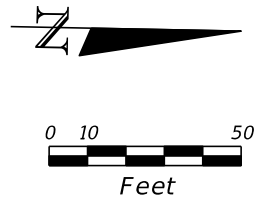
POLK COUNTY ROADS AND DRAINAGE DIVISION		
ROAD NO.	COUNTY	PROJECT NO.
CR 557	POLK	18-73

**EROSION AND SEDIMENT
 CONTROL PLAN SHEET (22)**
CR 557

SHEET
 NO.
 592

THE OFFICIAL RECORD OF THIS SHEET IS THE ELECTRONIC FILE DIGITALLY SIGNED AND SEALED UNDER RULE 61G15-23.004, F.A.C.

LEGEND	
	INLET PROTECTION
	SEDIMENT BARRIER
	STAKED TURBIDITY BARRIER
	FLOATING TURBIDITY BARRIER



REVISIONS			
DATE	DESCRIPTION	DATE	DESCRIPTION

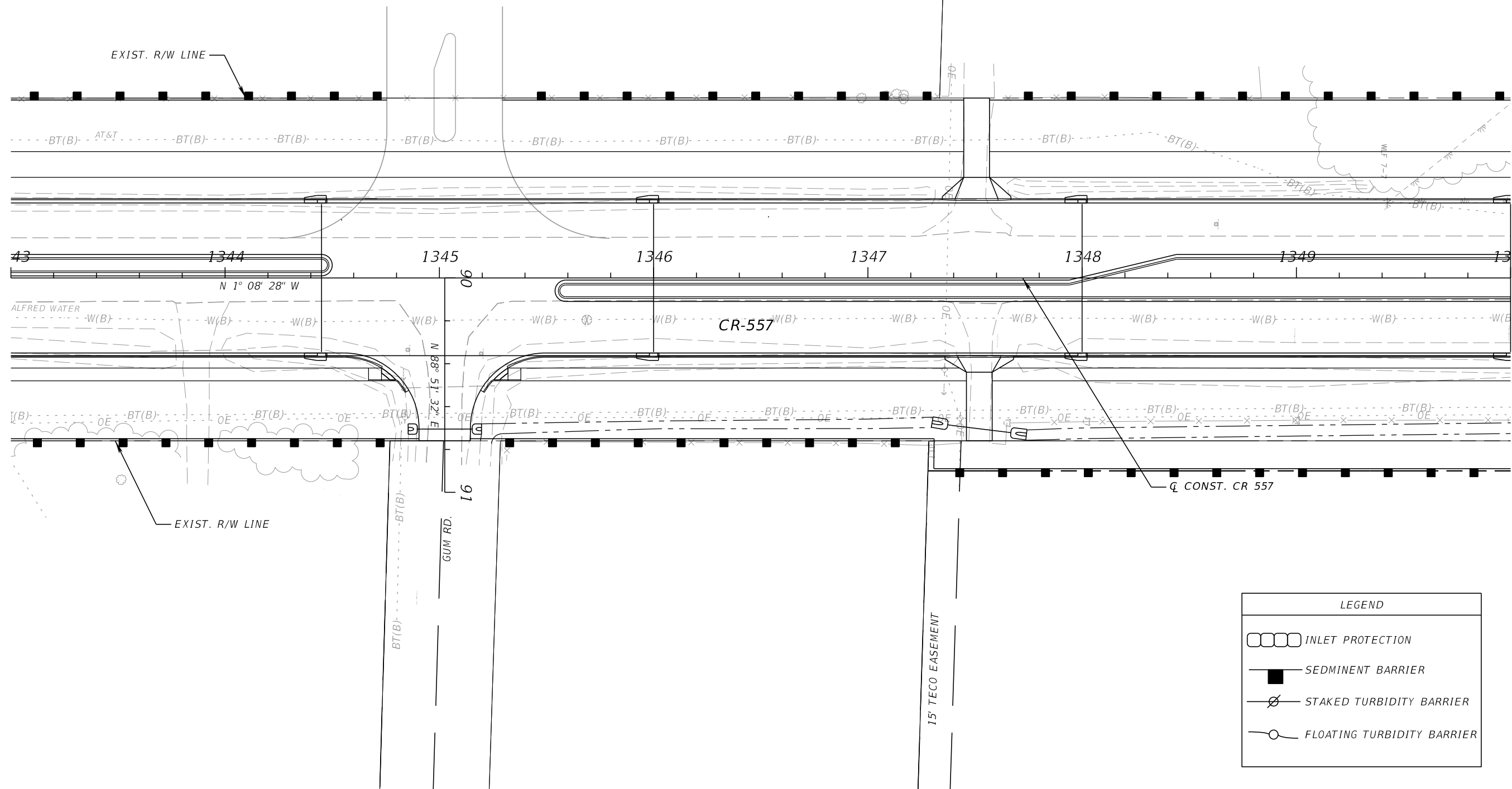
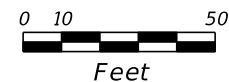
SEAN CARRIGAN, P.E.
P.E. LICENSE NUMBER 73041
DEWBERRY ENGINEERS INC.
800 NORTH MAGNOLIA AVE., SUITE 1000
ORLANDO, FL 32803

POLK COUNTY ROADS AND DRAINAGE DIVISION		
ROAD NO.	COUNTY	PROJECT NO.
CR 557	POLK	18-73

**EROSION AND SEDIMENT
CONTROL PLAN SHEET (23)
CR 557**

SHEET NO.
593

THE OFFICIAL RECORD OF THIS SHEET IS THE ELECTRONIC FILE DIGITALLY SIGNED AND SEALED UNDER RULE 61G15-23.004, F.A.C.



LEGEND	
	INLET PROTECTION
	SEDIMENT BARRIER
	STAKED TURBIDITY BARRIER
	FLOATING TURBIDITY BARRIER

REVISIONS			
DATE	DESCRIPTION	DATE	DESCRIPTION

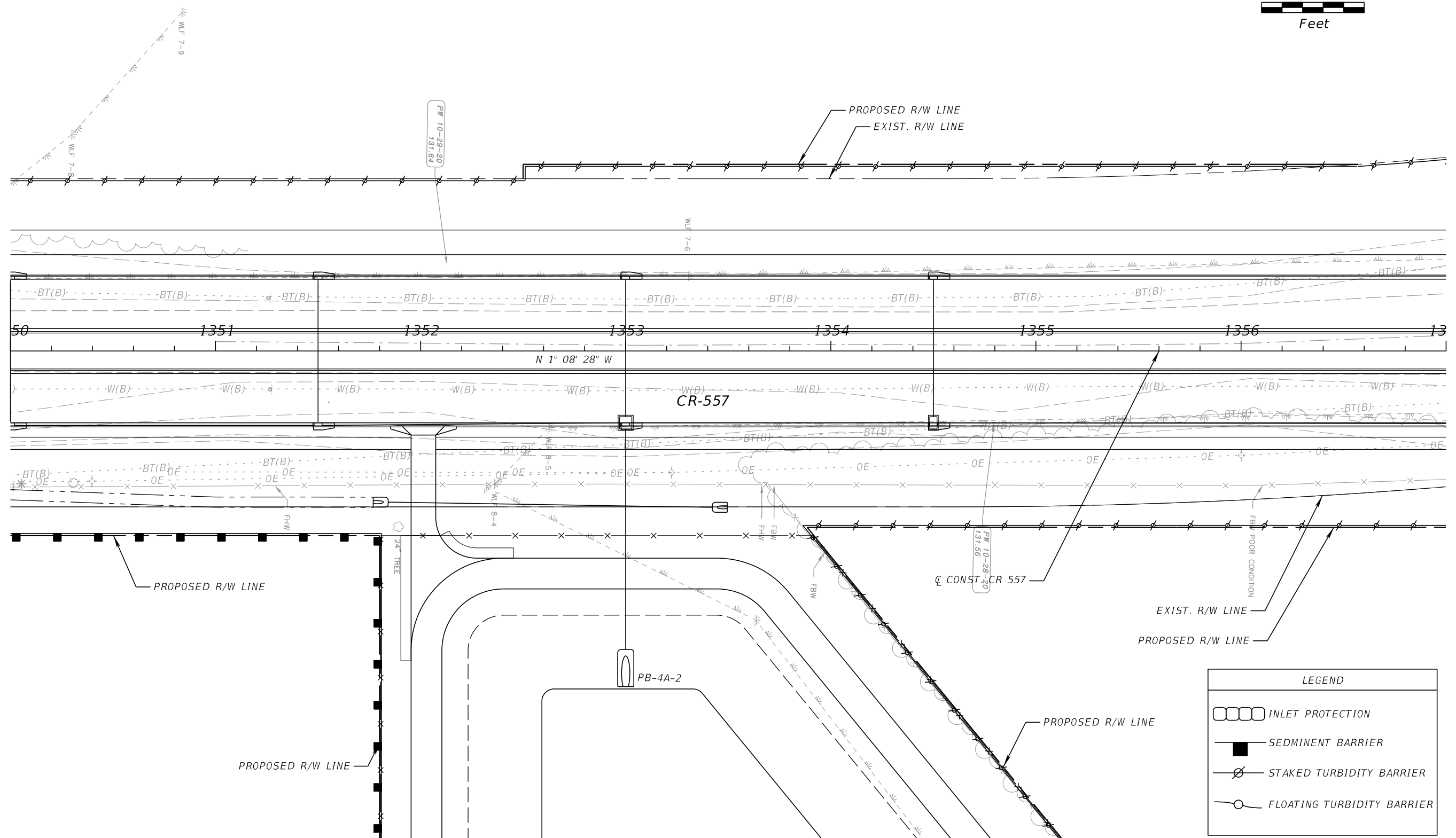
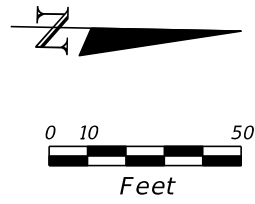
SEAN CARRIGAN, P.E.
 P.E. LICENSE NUMBER 73041
 DEWBERRY ENGINEERS INC.
 800 NORTH MAGNOLIA AVE., SUITE 1000
 ORLANDO, FL 32803

POLK COUNTY ROADS AND DRAINAGE DIVISION		
ROAD NO.	COUNTY	PROJECT NO.
CR 557	POLK	18-73

**EROSION AND SEDIMENT
 CONTROL PLAN SHEET (24)
 CR 557**

SHEET NO.
 594

THE OFFICIAL RECORD OF THIS SHEET IS THE ELECTRONIC FILE DIGITALLY SIGNED AND SEALED UNDER RULE 61G15-23.004, F.A.C.



LEGEND	
	INLET PROTECTION
	SEDIMENT BARRIER
	STAKED TURBIDITY BARRIER
	FLOATING TURBIDITY BARRIER

REVISIONS			
DATE	DESCRIPTION	DATE	DESCRIPTION

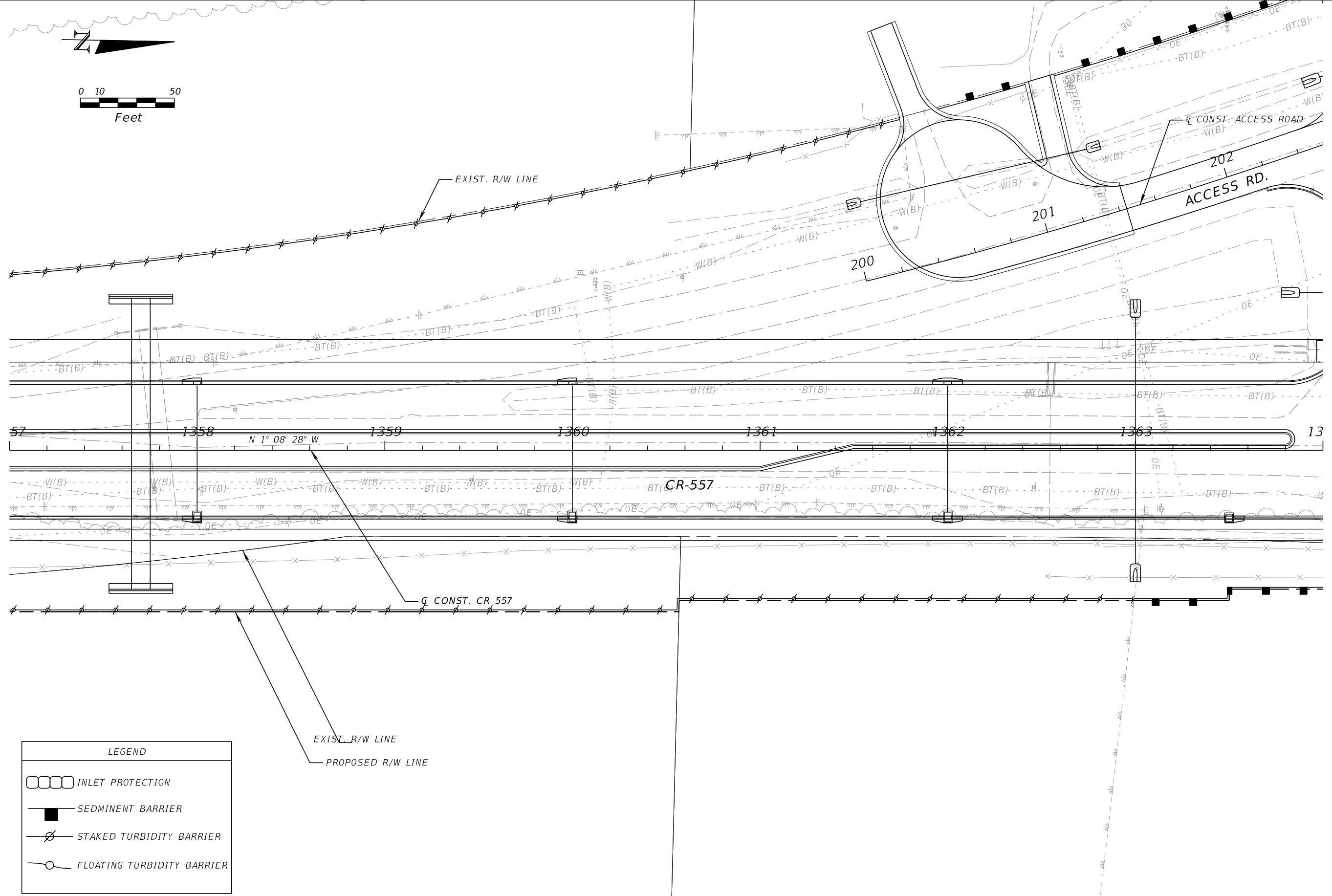
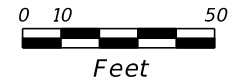
SEAN CARRIGAN, P.E.
 P.E. LICENSE NUMBER 73041
 DEWBERRY ENGINEERS INC.
 800 NORTH MAGNOLIA AVE., SUITE 1000
 ORLANDO, FL 32803

POLK COUNTY ROADS AND DRAINAGE DIVISION		
ROAD NO.	COUNTY	PROJECT NO.
CR 557	POLK	18-73

**EROSION AND SEDIMENT
 CONTROL PLAN SHEET (25)
 CR 557**

SHEET NO.
 595

THE OFFICIAL RECORD OF THIS SHEET IS THE ELECTRONIC FILE DIGITALLY SIGNED AND SEALED UNDER RULE 61G15-23.004, F.A.C.



LEGEND	
	INLET PROTECTION
	SEDIMENT BARRIER
	STAKED TURBIDITY BARRIER
	FLOATING TURBIDITY BARRIER

REVISIONS			
DATE	DESCRIPTION	DATE	DESCRIPTION

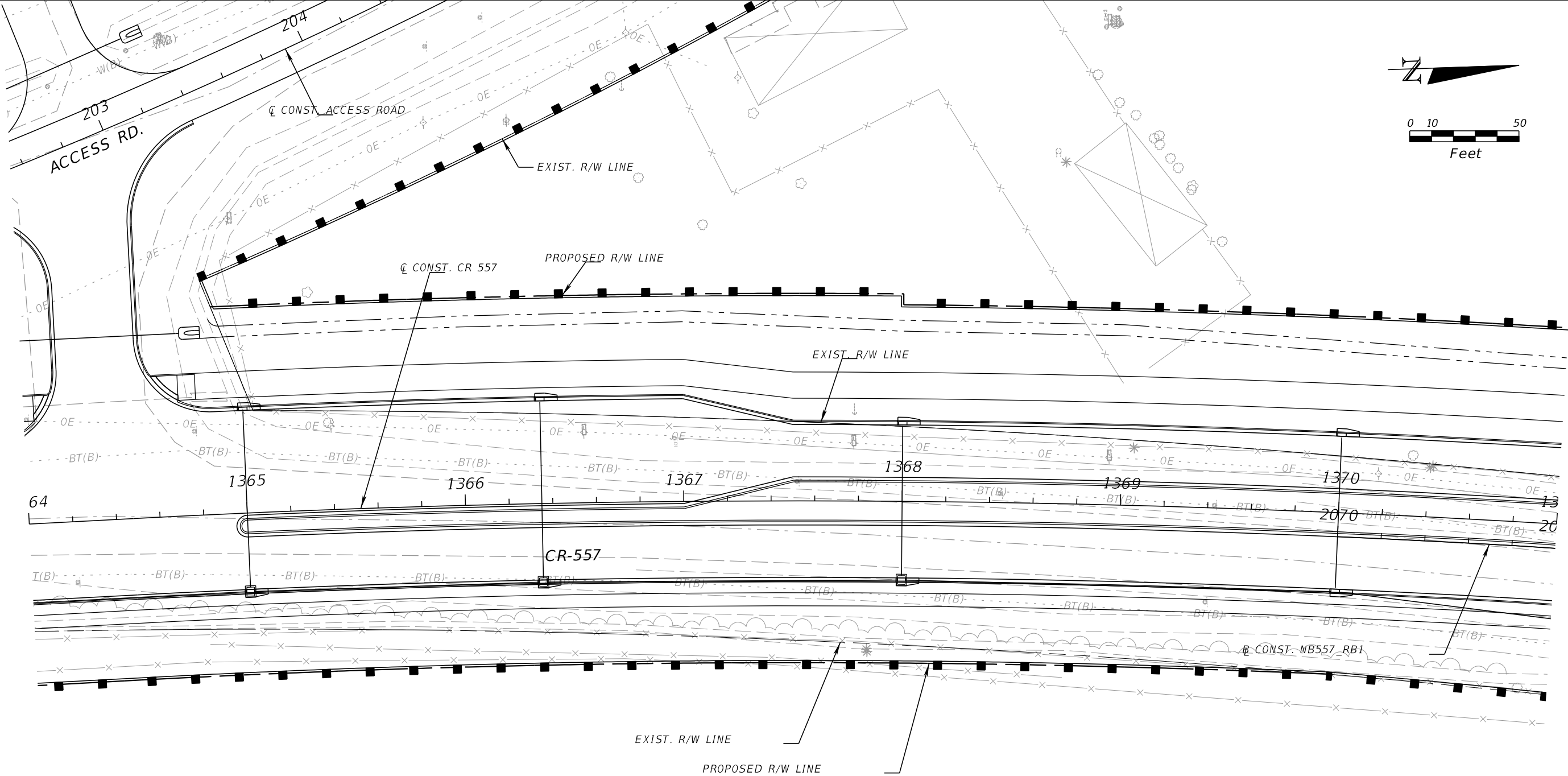
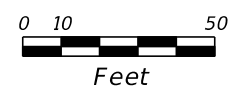
SEAN CARRIGAN, P.E.
 P.E. LICENSE NUMBER 73041
 DEWBERRY ENGINEERS INC.
 800 NORTH MAGNOLIA AVE., SUITE 1000
 ORLANDO, FL 32803

POLK COUNTY ROADS AND DRAINAGE DIVISION		
ROAD NO.	COUNTY	PROJECT NO.
CR 557	POLK	18-73

**EROSION AND SEDIMENT
 CONTROL PLAN SHEET (26)
 CR 557**

SHEET NO.
 596

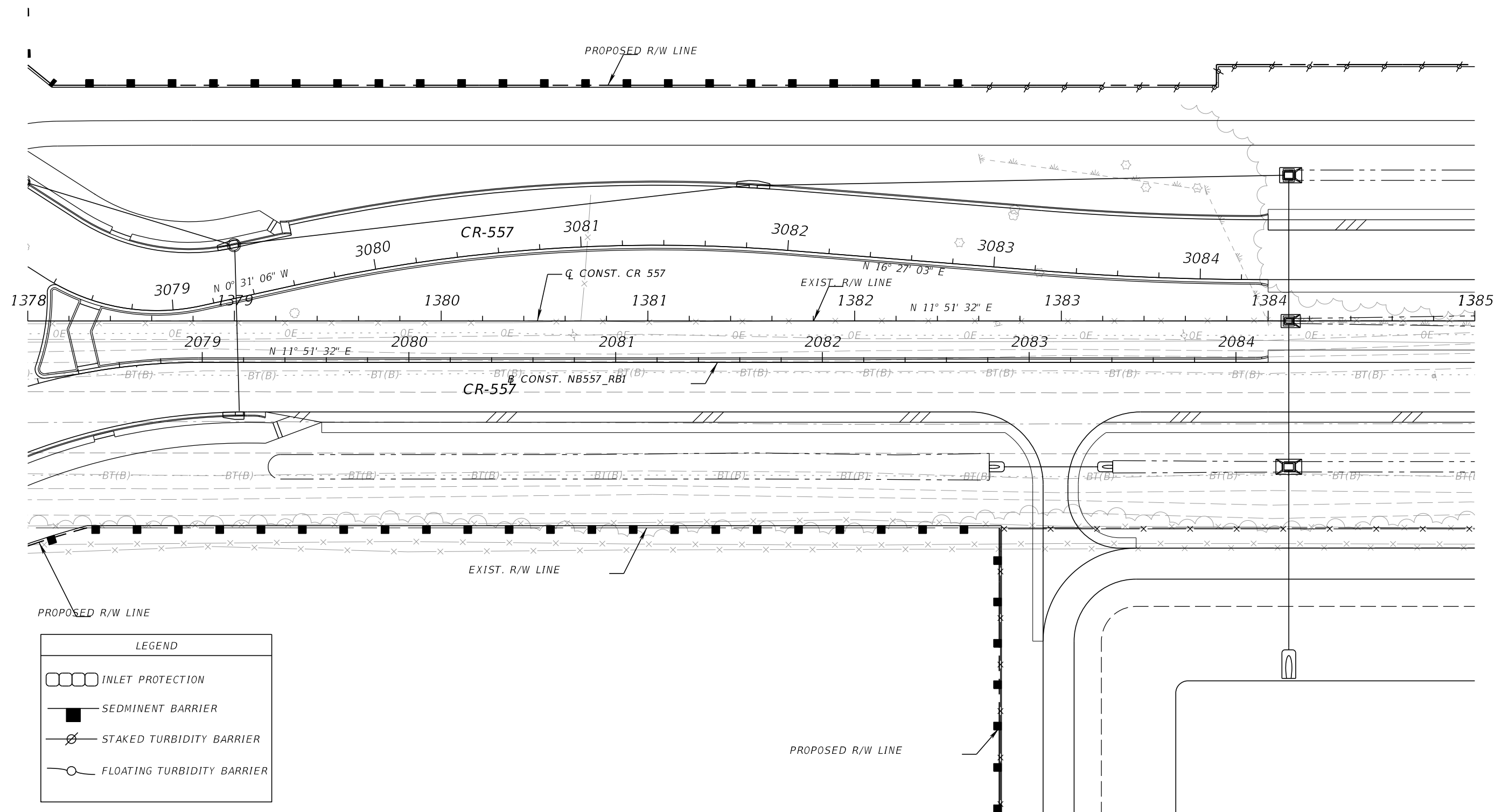
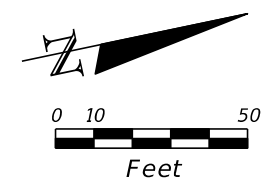
THE OFFICIAL RECORD OF THIS SHEET IS THE ELECTRONIC FILE DIGITALLY SIGNED AND SEALED UNDER RULE 61G15-23.004, F.A.C.



LEGEND	
	INLET PROTECTION
	SEDMINENT BARRIER
	STAKED TURBIDITY BARRIER
	FLOATING TURBIDITY BARRIER

REVISIONS				SEAN CARRIGAN, P.E. P.E. LICENSE NUMBER 73041 DEWBERRY ENGINEERS INC. 800 NORTH MAGNOLIA AVE., SUITE 1000 ORLANDO, FL 32803	POLK COUNTY ROADS AND DRAINAGE DIVISION			EROSION AND SEDIMENT CONTROL PLAN SHEET (27) CR 557	SHEET NO. 597
DATE	DESCRIPTION	DATE	DESCRIPTION		ROAD NO.	COUNTY	PROJECT NO.		
					CR 557	POLK	18-73		

THE OFFICIAL RECORD OF THIS SHEET IS THE ELECTRONIC FILE DIGITALLY SIGNED AND SEALED UNDER RULE 61G15-23.004, F.A.C.



REVISIONS			
DATE	DESCRIPTION	DATE	DESCRIPTION

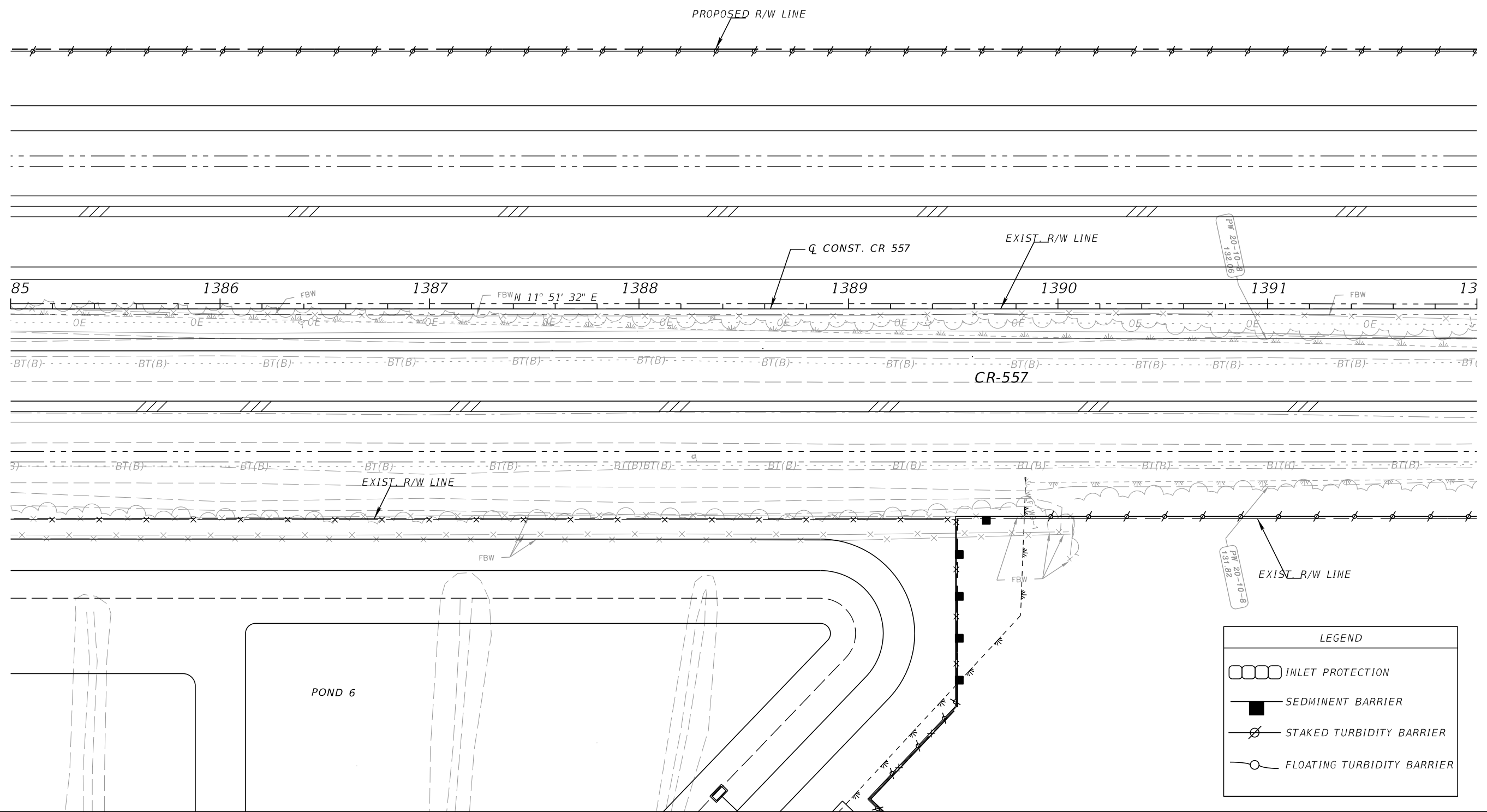
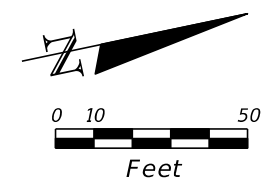
SEAN CARRIGAN, P.E.
 P.E. LICENSE NUMBER 73041
 DEWBERRY ENGINEERS INC.
 800 NORTH MAGNOLIA AVE., SUITE 1000
 ORLANDO, FL 32803

POLK COUNTY ROADS AND DRAINAGE DIVISION		
ROAD NO.	COUNTY	PROJECT NO.
CR 557	POLK	18-73

**EROSION AND SEDIMENT
 CONTROL PLAN SHEET (29)
 CR 557**

SHEET NO.
 599

THE OFFICIAL RECORD OF THIS SHEET IS THE ELECTRONIC FILE DIGITALLY SIGNED AND SEALED UNDER RULE 61G15-23.004, F.A.C.



LEGEND	
	INLET PROTECTION
	SEDIMENT BARRIER
	STAKED TURBIDITY BARRIER
	FLOATING TURBIDITY BARRIER

REVISIONS			
DATE	DESCRIPTION	DATE	DESCRIPTION


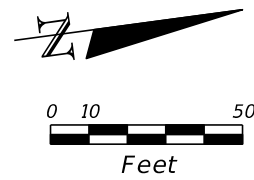
SEAN CARRIGAN, P.E.
 P.E. LICENSE NUMBER 73041
 DEWBERRY ENGINEERS INC.
 800 NORTH MAGNOLIA AVE., SUITE 1000
 ORLANDO, FL 32803

POLK COUNTY ROADS AND DRAINAGE DIVISION		
ROAD NO.	COUNTY	PROJECT NO.
CR 557	POLK	18-73

**EROSION AND SEDIMENT
 CONTROL PLAN SHEET (30)
 CR 557**

SHEET NO.
600

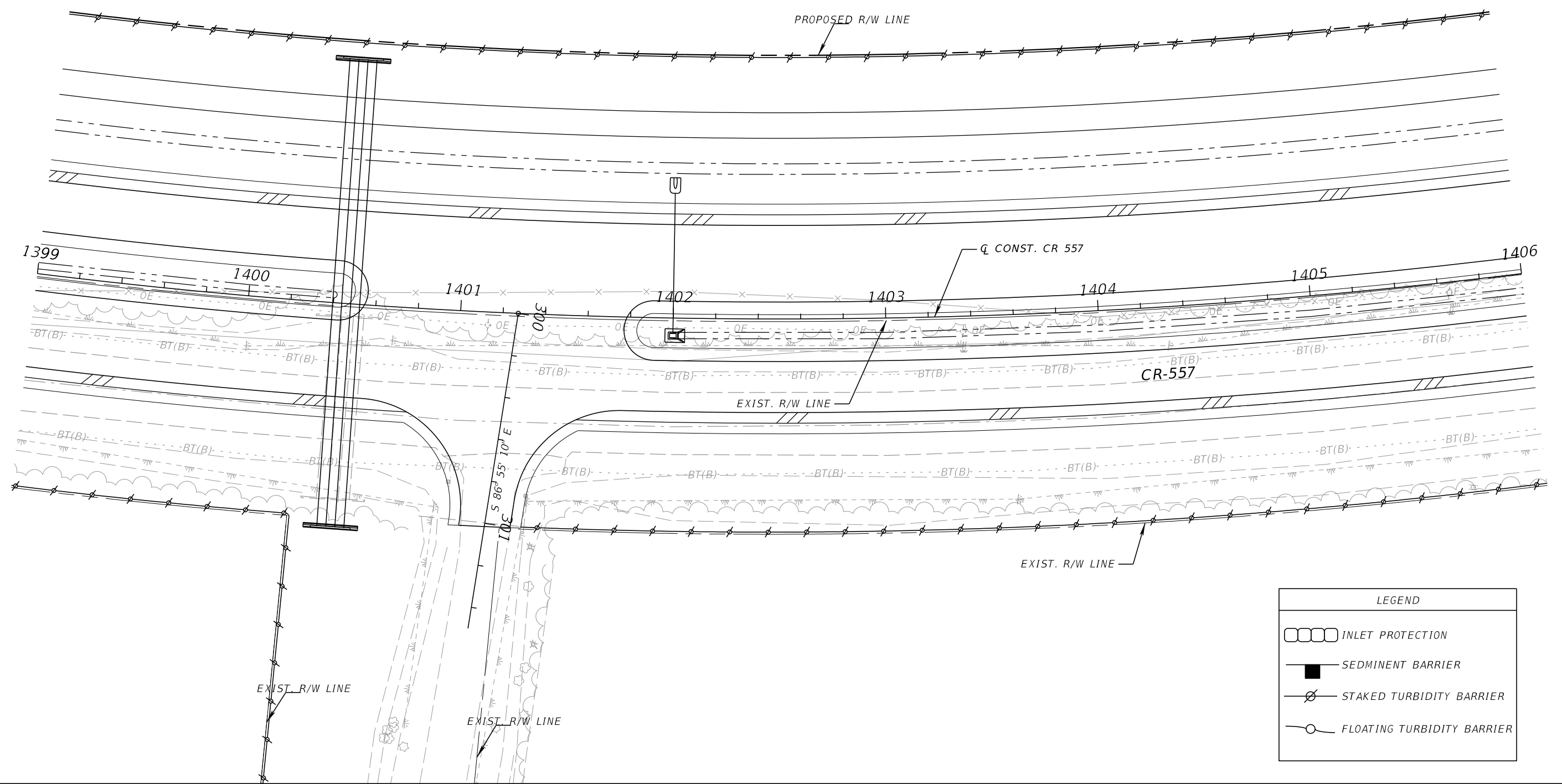
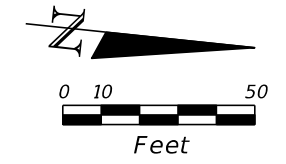
THE OFFICIAL RECORD OF THIS SHEET IS THE ELECTRONIC FILE DIGITALLY SIGNED AND SEALED UNDER RULE 61G15-23.004, F.A.C.



LEGEND	
	INLET PROTECTION
	SEDIMENT BARRIER
	STAKED TURBIDITY BARRIER
	FLOATING TURBIDITY BARRIER

REVISIONS				SEAN CARRIGAN, P.E. P.E. LICENSE NUMBER 73041 DEWBERRY ENGINEERS INC. 800 NORTH MAGNOLIA AVE., SUITE 1000 ORLANDO, FL 32803	POLK COUNTY ROADS AND DRAINAGE DIVISION			EROSION AND SEDIMENT CONTROL PLAN SHEET (31) CR 557	SHEET NO. 601
DATE	DESCRIPTION	DATE	DESCRIPTION		ROAD NO.	COUNTY	PROJECT NO.		
					CR 557	POLK	18-73		

THE OFFICIAL RECORD OF THIS SHEET IS THE ELECTRONIC FILE DIGITALLY SIGNED AND SEALED UNDER RULE 61G15-23.004, F.A.C.



LEGEND	
	INLET PROTECTION
	SEDIMENT BARRIER
	STAKED TURBIDITY BARRIER
	FLOATING TURBIDITY BARRIER

REVISIONS			
DATE	DESCRIPTION	DATE	DESCRIPTION

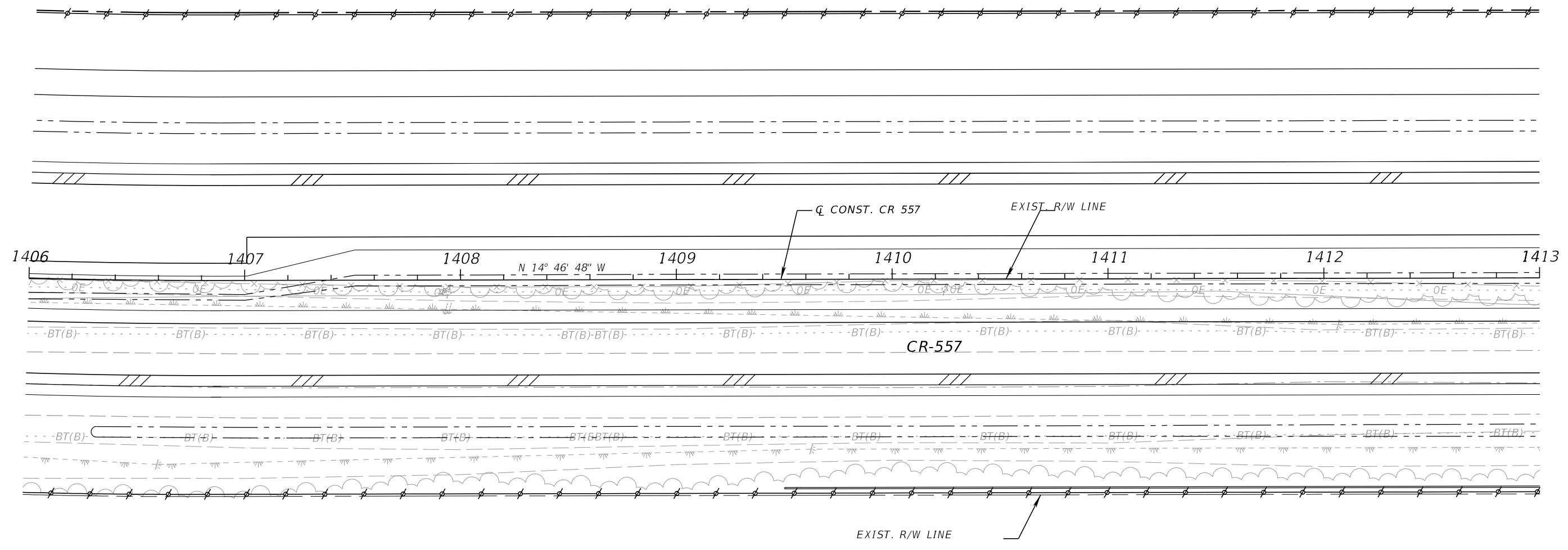
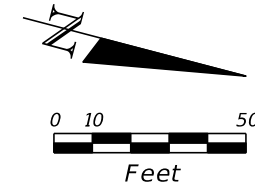
SEAN CARRIGAN, P.E.
 P.E. LICENSE NUMBER 73041
 DEWBERRY ENGINEERS INC.
 800 NORTH MAGNOLIA AVE., SUITE 1000
 ORLANDO, FL 32803

POLK COUNTY ROADS AND DRAINAGE DIVISION		
ROAD NO.	COUNTY	PROJECT NO.
CR 557	POLK	18-73

**EROSION AND SEDIMENT
 CONTROL PLAN SHEET (32)
 CR 557**

SHEET NO.
 602

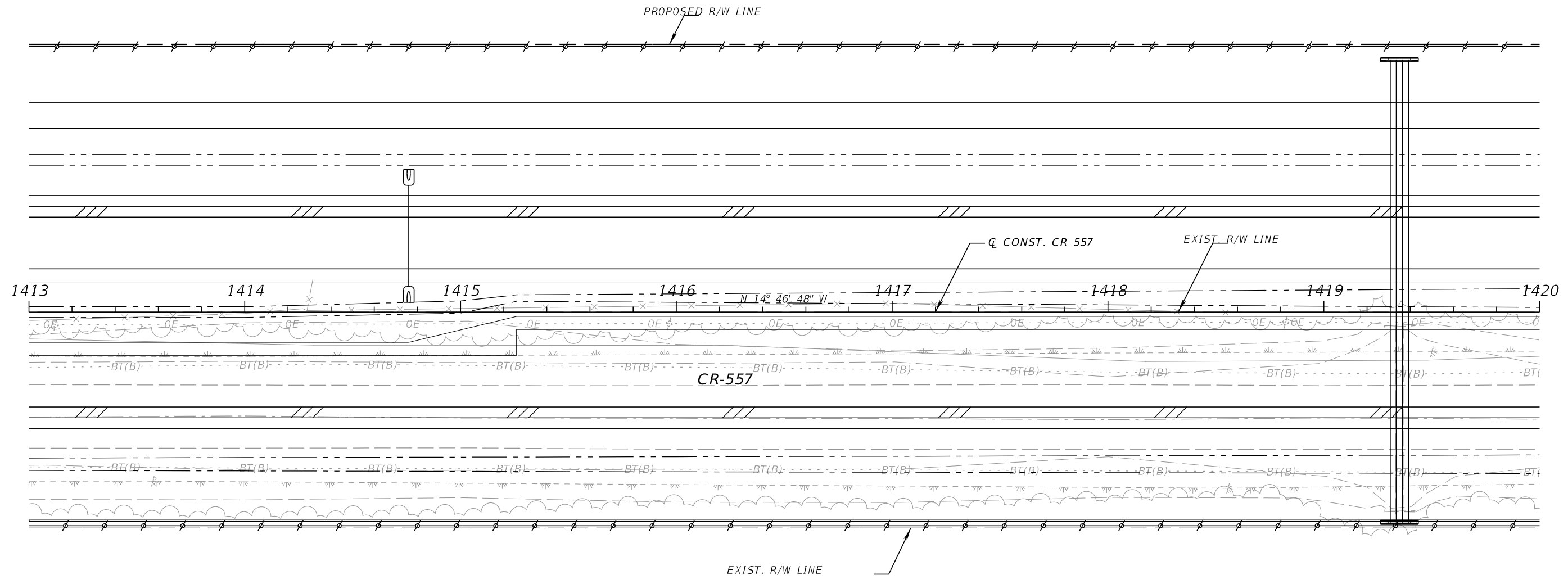
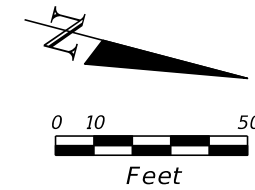
THE OFFICIAL RECORD OF THIS SHEET IS THE ELECTRONIC FILE DIGITALLY SIGNED AND SEALED UNDER RULE 61G15-23.004, F.A.C.



LEGEND	
	INLET PROTECTION
	SEDIMENT BARRIER
	STAKED TURBIDITY BARRIER
	FLOATING TURBIDITY BARRIER

REVISIONS				SEAN CARRIGAN, P.E. P.E. LICENSE NUMBER 73041 DEWBERRY ENGINEERS INC. 800 NORTH MAGNOLIA AVE., SUITE 1000 ORLANDO, FL 32803	POLK COUNTY ROADS AND DRAINAGE DIVISION			EROSION AND SEDIMENT CONTROL PLAN SHEET (33) CR 557	SHEET NO. 603
DATE	DESCRIPTION	DATE	DESCRIPTION		ROAD NO.	COUNTY	PROJECT NO.		
					CR 557	POLK	18-73		

THE OFFICIAL RECORD OF THIS SHEET IS THE ELECTRONIC FILE DIGITALLY SIGNED AND SEALED UNDER RULE 61G15-23.004, F.A.C.



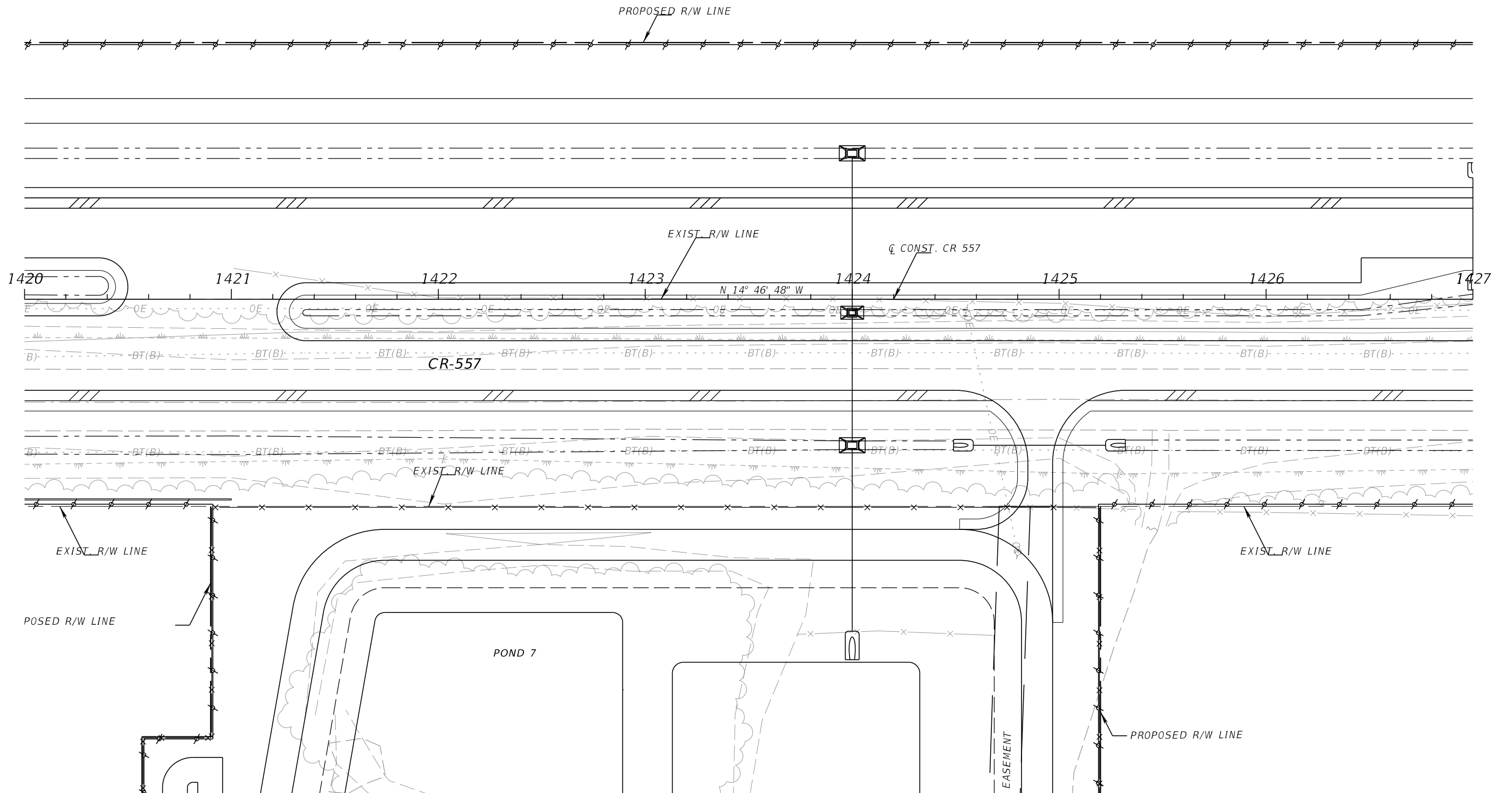
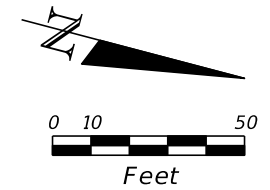
LEGEND	
	INLET PROTECTION
	SEDIMENT BARRIER
	STAKED TURBIDITY BARRIER
	FLOATING TURBIDITY BARRIER

PRO.

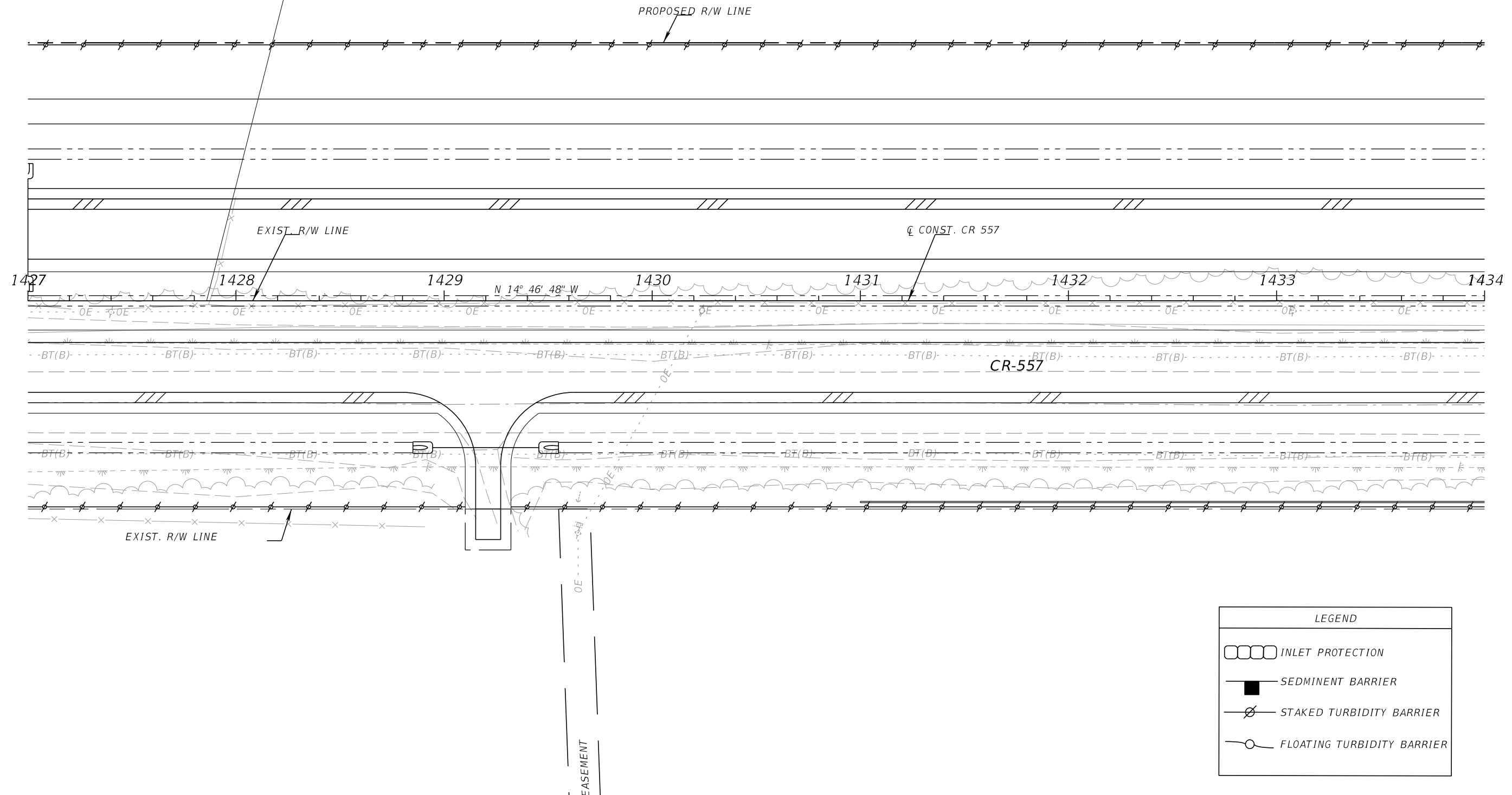
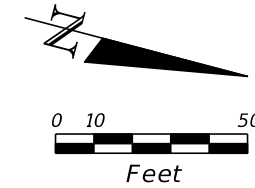
REVISIONS		SEAN CARRIGAN, P.E. P.E. LICENSE NUMBER 73041 DEWBERRY ENGINEERS INC. 800 NORTH MAGNOLIA AVE., SUITE 1000 ORLANDO, FL 32803	POLK COUNTY ROADS AND DRAINAGE DIVISION			EROSION AND SEDIMENT CONTROL PLAN SHEET (34) CR 557	SHEET NO. 604
DATE	DESCRIPTION		ROAD NO.	COUNTY	PROJECT NO.		
			CR 557	POLK	18-73		

THE OFFICIAL RECORD OF THIS SHEET IS THE ELECTRONIC FILE DIGITALLY SIGNED AND SEALED UNDER RULE 61G15-23.004, F.A.C.

LEGEND	
	INLET PROTECTION
	SEDIMENT BARRIER
	STAKED TURBIDITY BARRIER
	FLOATING TURBIDITY BARRIER



REVISIONS				SEAN CARRIGAN, P.E. P.E. LICENSE NUMBER 73041 DEWBERRY ENGINEERS INC. 800 NORTH MAGNOLIA AVE., SUITE 1000 ORLANDO, FL 32803	POLK COUNTY ROADS AND DRAINAGE DIVISION			EROSION AND SEDIMENT CONTROL PLAN SHEET (35) CR 557	SHEET NO. 605
DATE	DESCRIPTION	DATE	DESCRIPTION		ROAD NO.	COUNTY	PROJECT NO.		
				CR 557	POLK	18-73			



LEGEND	
	INLET PROTECTION
	SEDIMENT BARRIER
	STAKED TURBIDITY BARRIER
	FLOATING TURBIDITY BARRIER

REVISIONS			
DATE	DESCRIPTION	DATE	DESCRIPTION

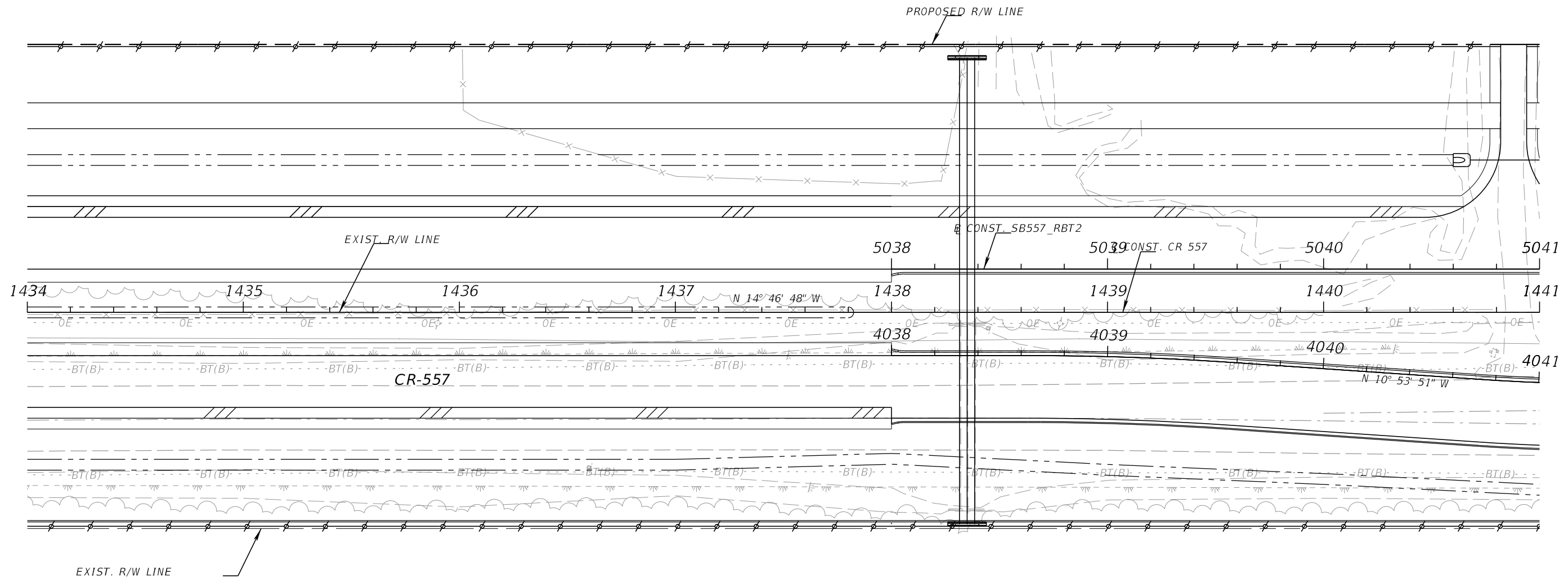
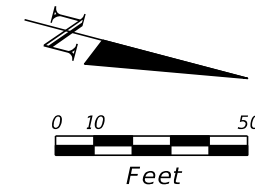
SEAN CARRIGAN, P.E.
 P.E. LICENSE NUMBER 73041
 DEWBERRY ENGINEERS INC.
 800 NORTH MAGNOLIA AVE., SUITE 1000
 ORLANDO, FL 32803

POLK COUNTY ROADS AND DRAINAGE DIVISION		
ROAD NO.	COUNTY	PROJECT NO.
CR 557	POLK	18-73

**EROSION AND SEDIMENT
 CONTROL PLAN SHEET (36)
 CR 557**

SHEET NO.
606

THE OFFICIAL RECORD OF THIS SHEET IS THE ELECTRONIC FILE DIGITALLY SIGNED AND SEALED UNDER RULE 61G15-23.004, F.A.C.



LEGEND	
	INLET PROTECTION
	SEDIMENT BARRIER
	STAKED TURBIDITY BARRIER
	FLOATING TURBIDITY BARRIER

REVISIONS			
DATE	DESCRIPTION	DATE	DESCRIPTION

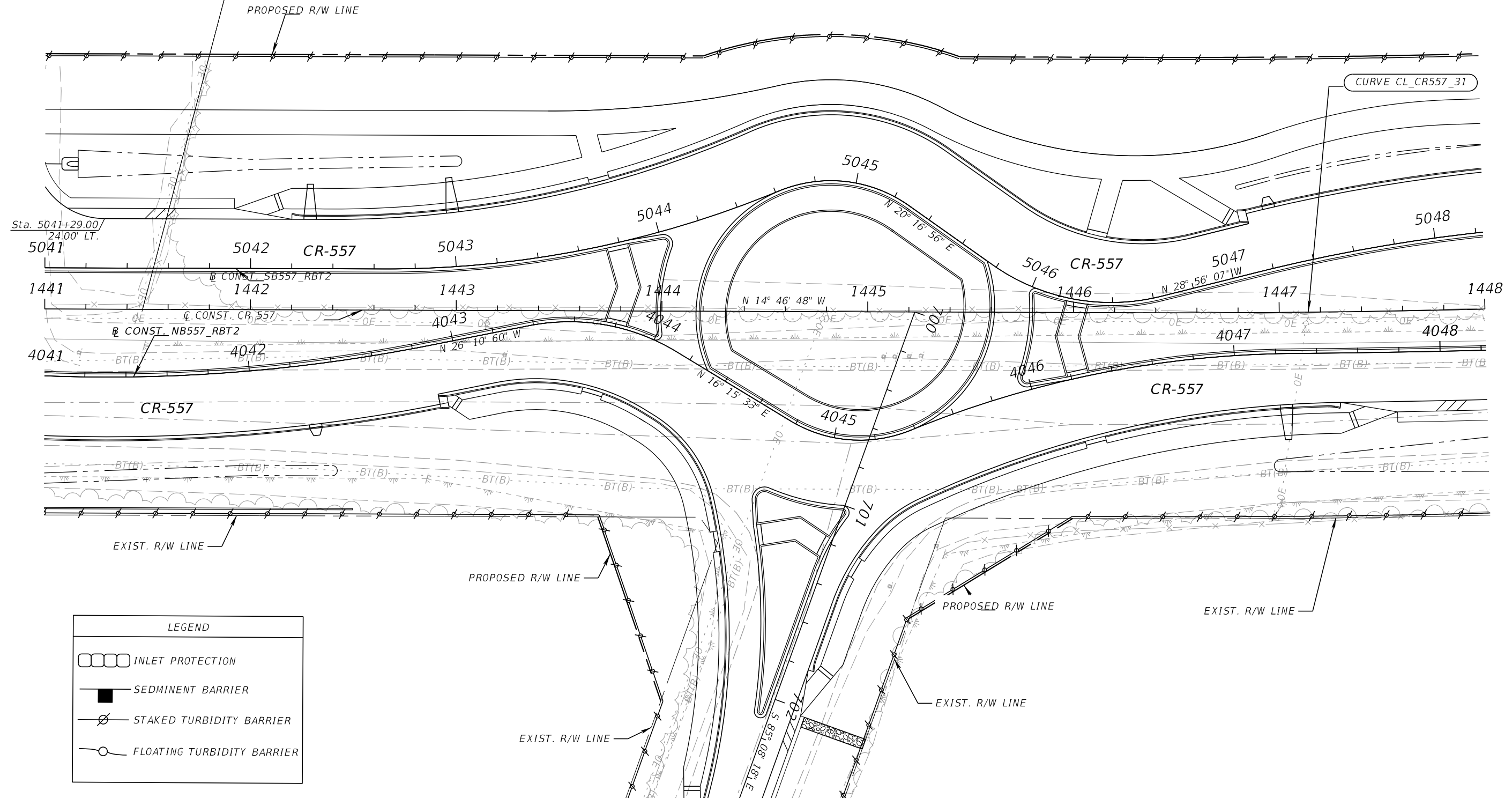
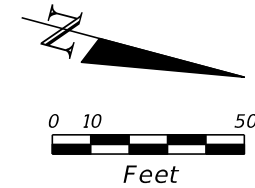
SEAN CARRIGAN, P.E.
 P.E. LICENSE NUMBER 73041
 DEWBERRY ENGINEERS INC.
 800 NORTH MAGNOLIA AVE., SUITE 1000
 ORLANDO, FL 32803

POLK COUNTY ROADS AND DRAINAGE DIVISION		
ROAD NO.	COUNTY	PROJECT NO.
CR 557	POLK	18-73

**EROSION AND SEDIMENT
 CONTROL PLAN SHEET (37)
 CR 557**

SHEET NO.
607

THE OFFICIAL RECORD OF THIS SHEET IS THE ELECTRONIC FILE DIGITALLY SIGNED AND SEALED UNDER RULE 61G15-23.004, F.A.C.



LEGEND	
	INLET PROTECTION
	SEDIMENT BARRIER
	STAKED TURBIDITY BARRIER
	FLOATING TURBIDITY BARRIER

REVISIONS			
DATE	DESCRIPTION	DATE	DESCRIPTION

SEAN CARRIGAN, P.E.
 P.E. LICENSE NUMBER 73041
 DEWBERRY ENGINEERS INC.
 800 NORTH MAGNOLIA AVE., SUITE 1000
 ORLANDO, FL 32803

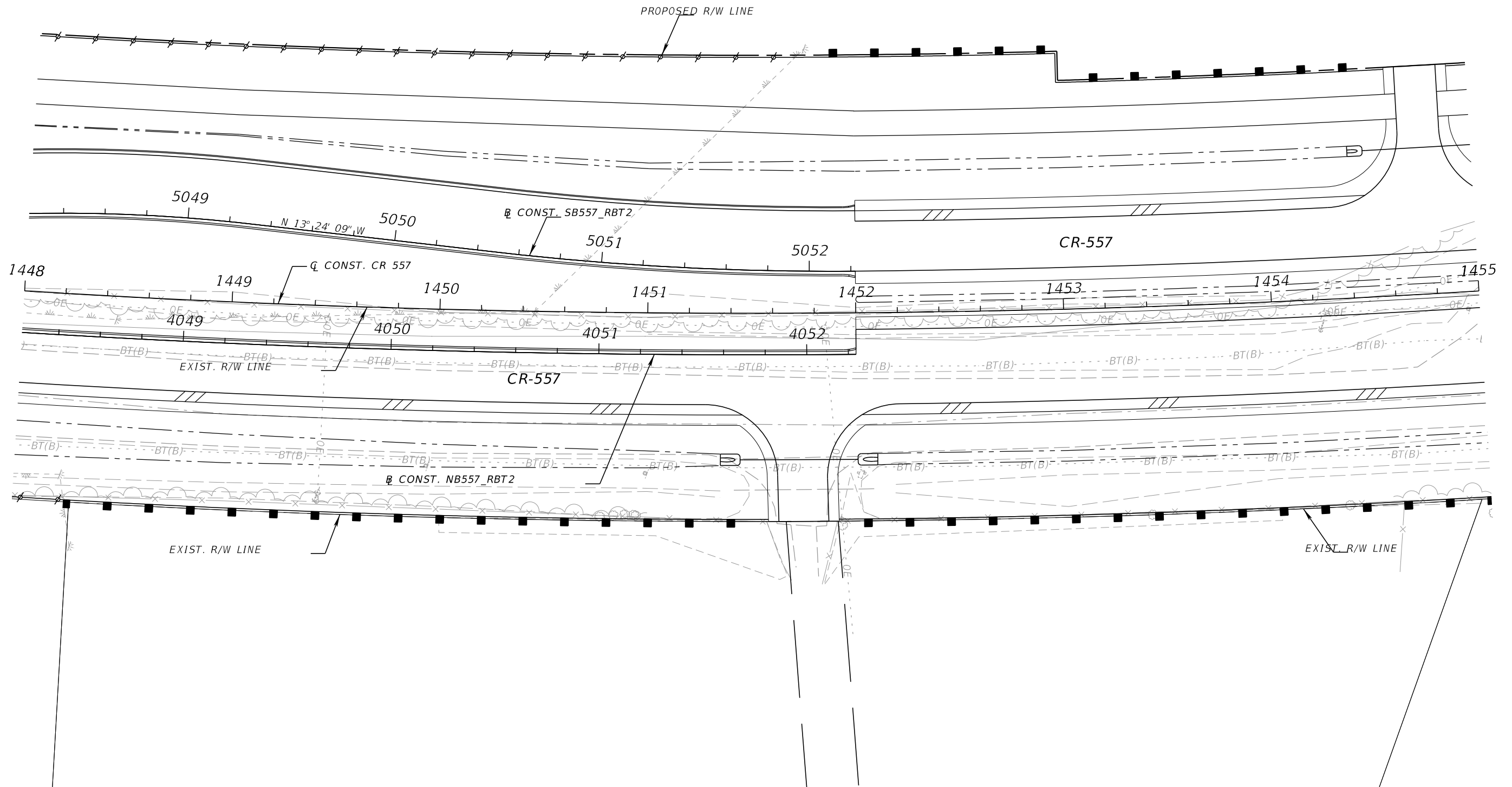
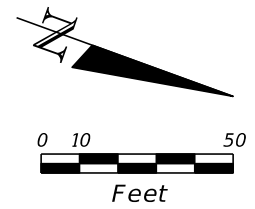
POLK COUNTY ROADS AND DRAINAGE DIVISION		
ROAD NO.	COUNTY	PROJECT NO.
CR 557	POLK	18-73

**EROSION AND SEDIMENT
 CONTROL PLAN SHEET (38)**
CR 557

SHEET NO.
608

THE OFFICIAL RECORD OF THIS SHEET IS THE ELECTRONIC FILE DIGITALLY SIGNED AND SEALED UNDER RULE 61G15-23.004, F.A.C.

LEGEND	
	INLET PROTECTION
	SEDIMENT BARRIER
	STAKED TURBIDITY BARRIER
	FLOATING TURBIDITY BARRIER

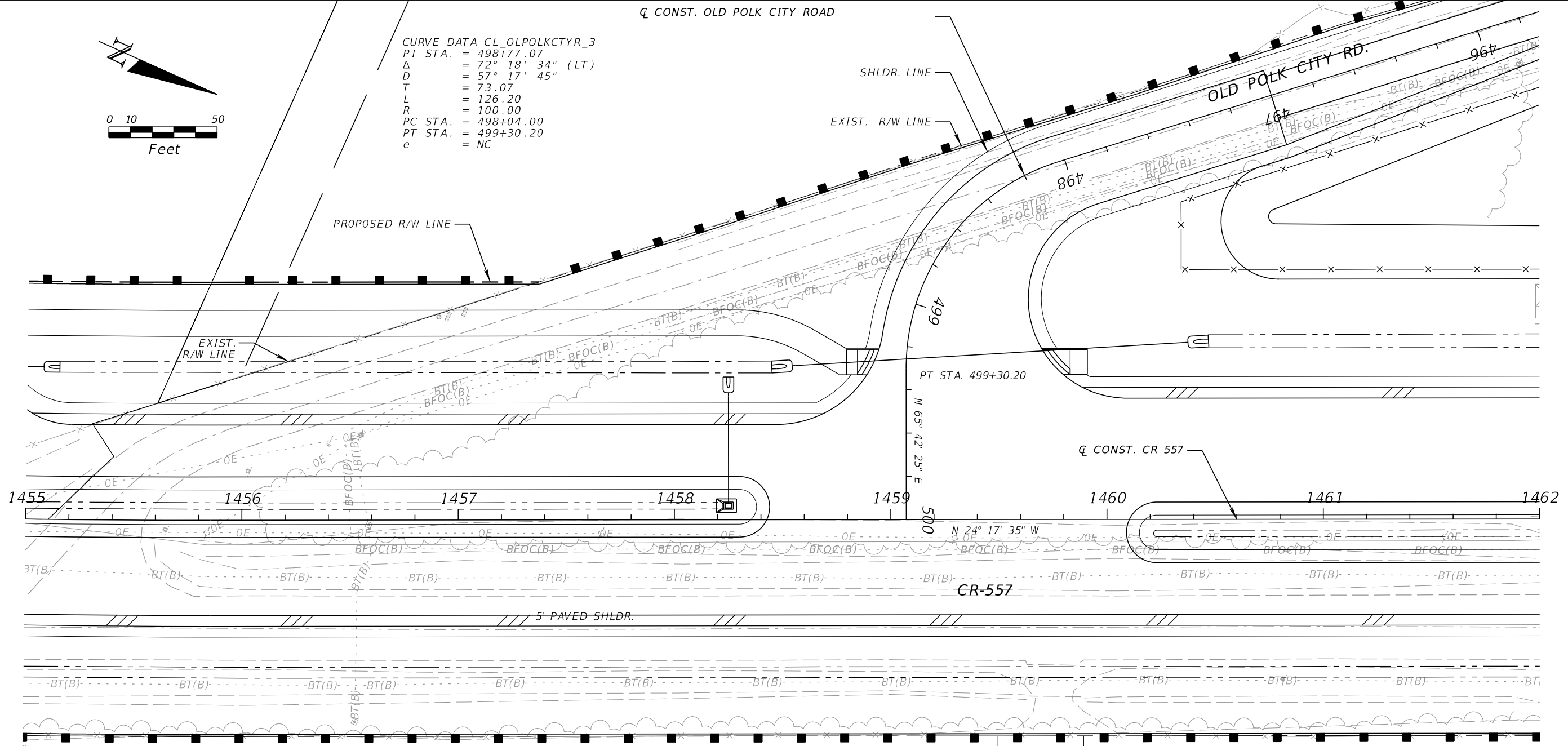
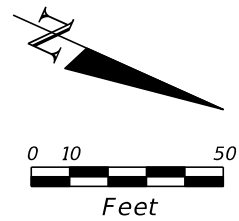


REVISIONS				SEAN CARRIGAN, P.E. P.E. LICENSE NUMBER 73041 DEWBERRY ENGINEERS INC. 800 NORTH MAGNOLIA AVE., SUITE 1000 ORLANDO, FL 32803	POLK COUNTY ROADS AND DRAINAGE DIVISION			EROSION AND SEDIMENT CONTROL PLAN SHEET (39) CR 557	SHEET NO. 609
DATE	DESCRIPTION	DATE	DESCRIPTION		ROAD NO.	COUNTY	PROJECT NO.		
					CR 557	POLK	18-73		

THE OFFICIAL RECORD OF THIS SHEET IS THE ELECTRONIC FILE DIGITALLY SIGNED AND SEALED UNDER RULE 61G15-23.004, F.A.C.

CONST. OLD POLK CITY ROAD

CURVE DATA CL_OLPOLKCTYR_3
 PI STA. = 498+77.07
 Δ = 72° 18' 34" (LT)
 D = 57° 17' 45"
 T = 73.07
 L = 126.20
 R = 100.00
 PC STA. = 498+04.00
 PT STA. = 499+30.20
 e = NC



LEGEND	
	INLET PROTECTION
	SEDIMENT BARRIER
	STAKED TURBIDITY BARRIER
	FLOATING TURBIDITY BARRIER

REVISIONS			
DATE	DESCRIPTION	DATE	DESCRIPTION

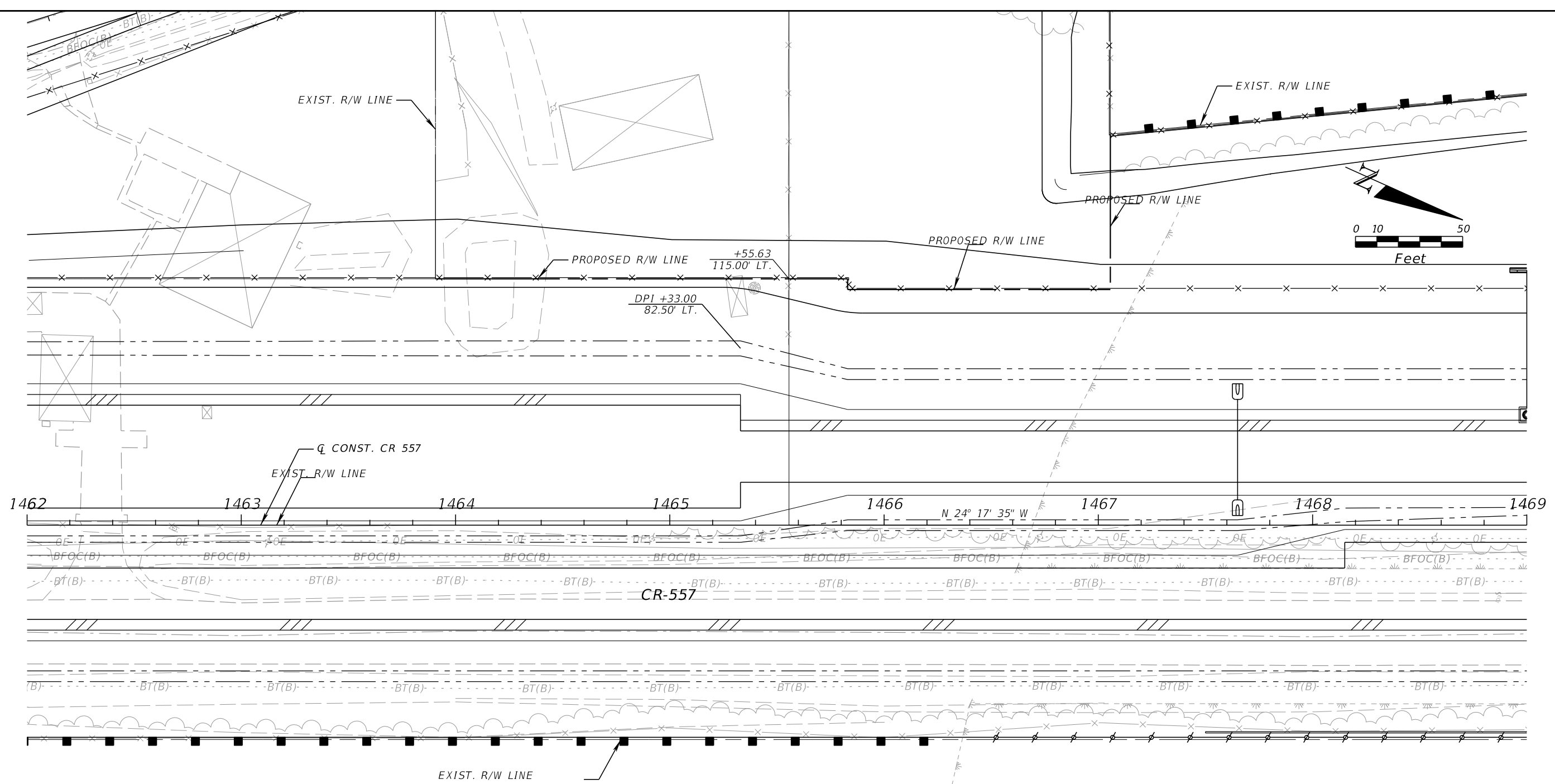
SEAN CARRIGAN, P.E.
 P.E. LICENSE NUMBER 73041
 DEWBERRY ENGINEERS INC.
 800 NORTH MAGNOLIA AVE., SUITE 1000
 ORLANDO, FL 32803

POLK COUNTY ROADS AND DRAINAGE DIVISION		
ROAD NO.	COUNTY	PROJECT NO.
CR 557	POLK	18-73

**EROSION AND SEDIMENT
 CONTROL PLAN SHEET (40)
 CR 557**

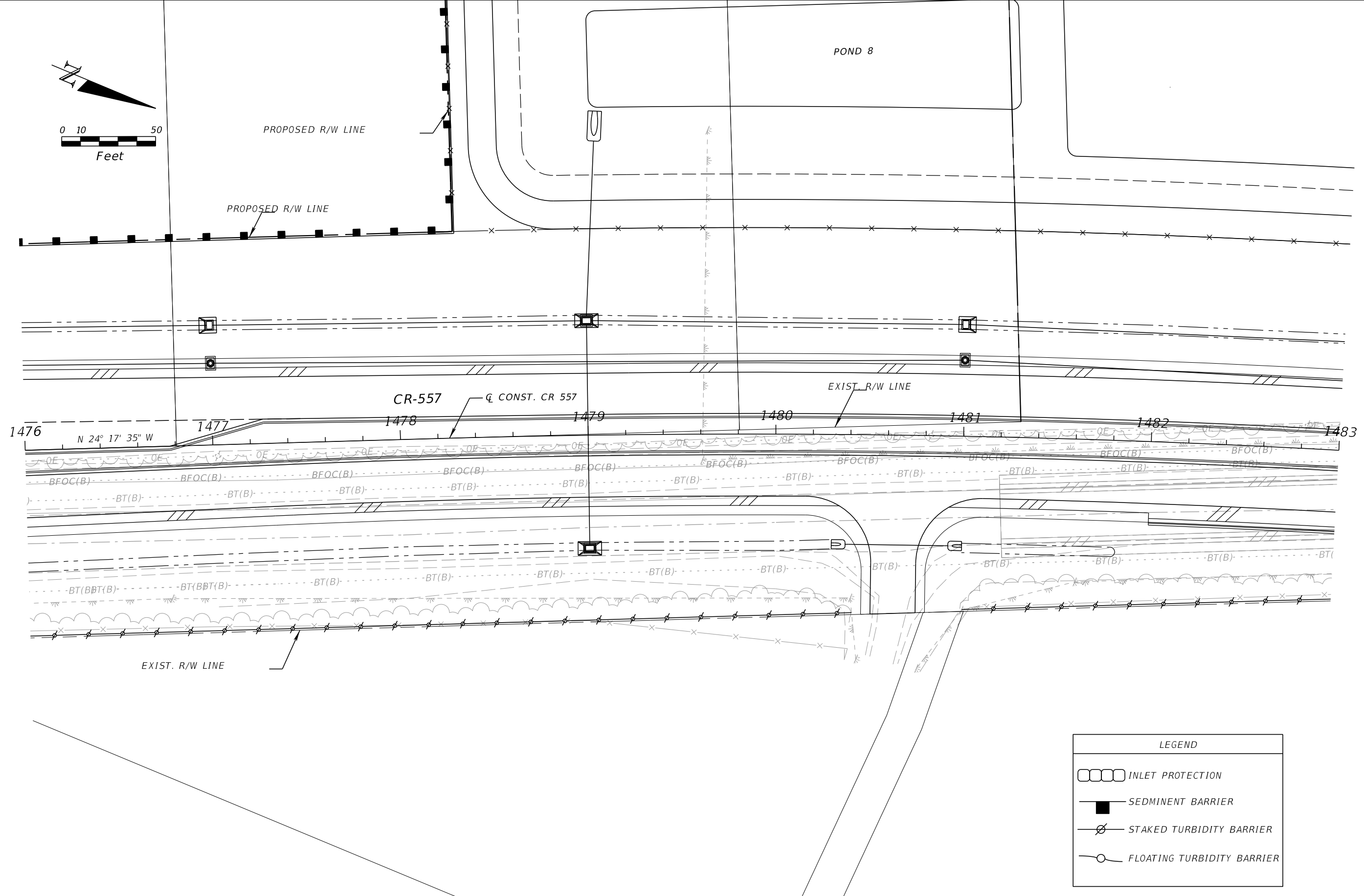
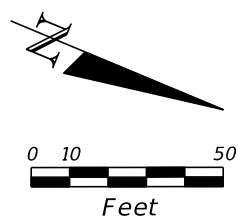
SHEET NO.
610

THE OFFICIAL RECORD OF THIS SHEET IS THE ELECTRONIC FILE DIGITALLY SIGNED AND SEALED UNDER RULE 61G15-23.004, F.A.C.



LEGEND	
	INLET PROTECTION
	SEDIMENT BARRIER
	STAKED TURBIDITY BARRIER
	FLOATING TURBIDITY BARRIER

REVISIONS				SEAN CARRIGAN, P.E. P.E. LICENSE NUMBER 73041 DEWBERRY ENGINEERS INC. 800 NORTH MAGNOLIA AVE., SUITE 1000 ORLANDO, FL 32803	POLK COUNTY ROADS AND DRAINAGE DIVISION			EROSION AND SEDIMENT CONTROL PLAN SHEET (41) CR 557	SHEET NO. 611
DATE	DESCRIPTION	DATE	DESCRIPTION		ROAD NO.	COUNTY	PROJECT NO.		
					CR 557	POLK	18-73		



LEGEND	
	INLET PROTECTION
	SEDIMENT BARRIER
	STAKED TURBIDITY BARRIER
	FLOATING TURBIDITY BARRIER

REVISIONS			
DATE	DESCRIPTION	DATE	DESCRIPTION

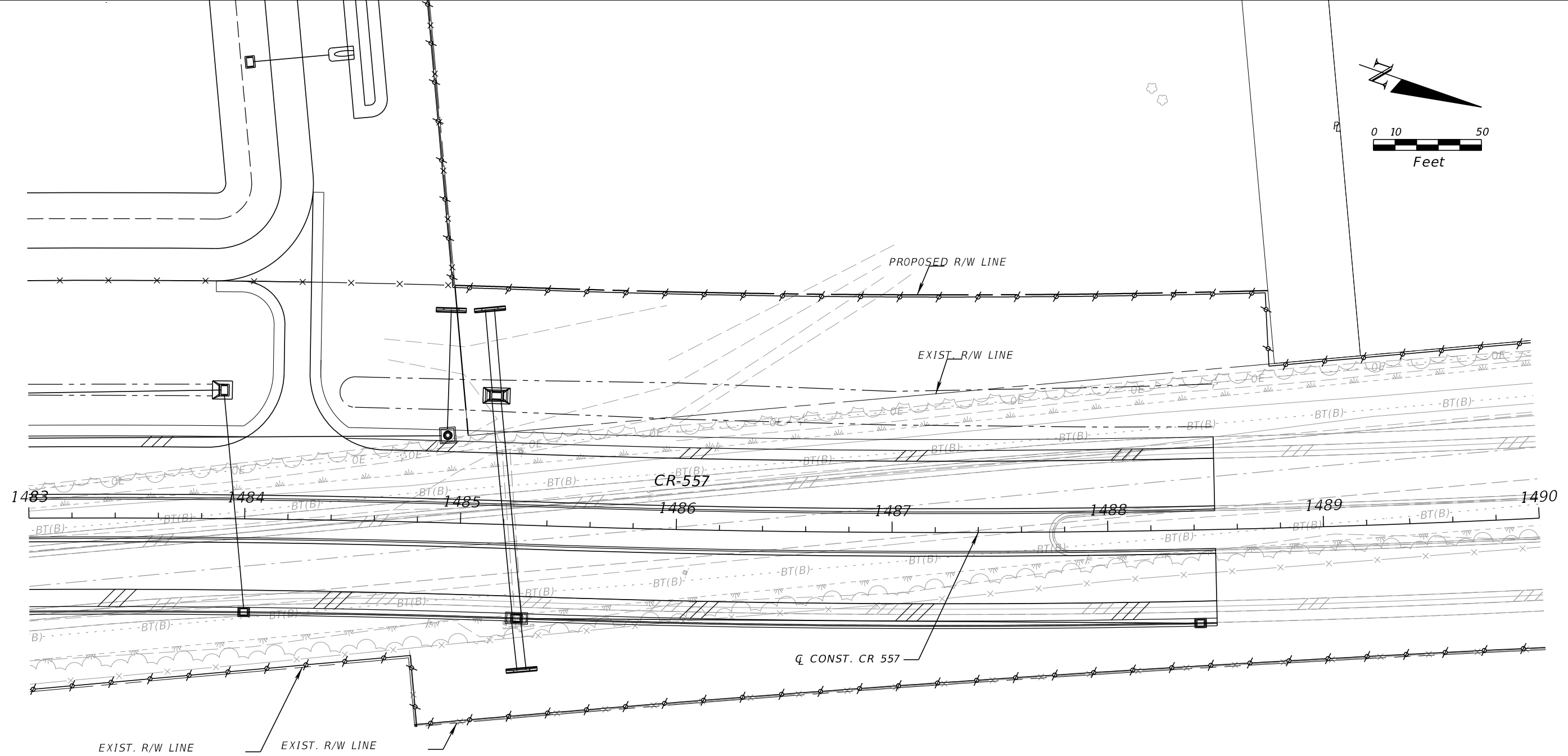
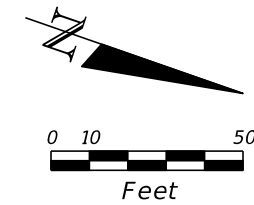
SEAN CARRIGAN, P.E.
P.E. LICENSE NUMBER 73041
DEWBERRY ENGINEERS INC.
800 NORTH MAGNOLIA AVE., SUITE 1000
ORLANDO, FL 32803

POLK COUNTY ROADS AND DRAINAGE DIVISION		
ROAD NO.	COUNTY	PROJECT NO.
CR 557	POLK	18-73

**EROSION AND SEDIMENT
CONTROL PLAN SHEET (43)
CR 557**

SHEET NO.
613

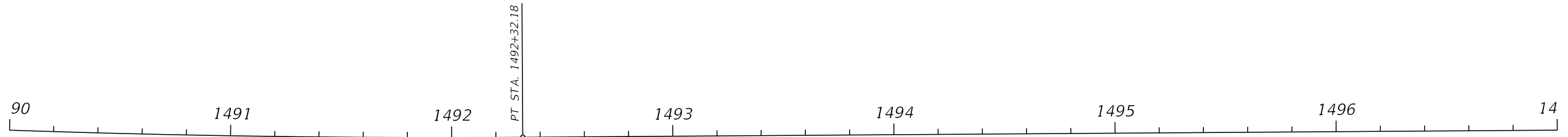
THE OFFICIAL RECORD OF THIS SHEET IS THE ELECTRONIC FILE DIGITALLY SIGNED AND SEALED UNDER RULE 61G15-23.004, F.A.C.



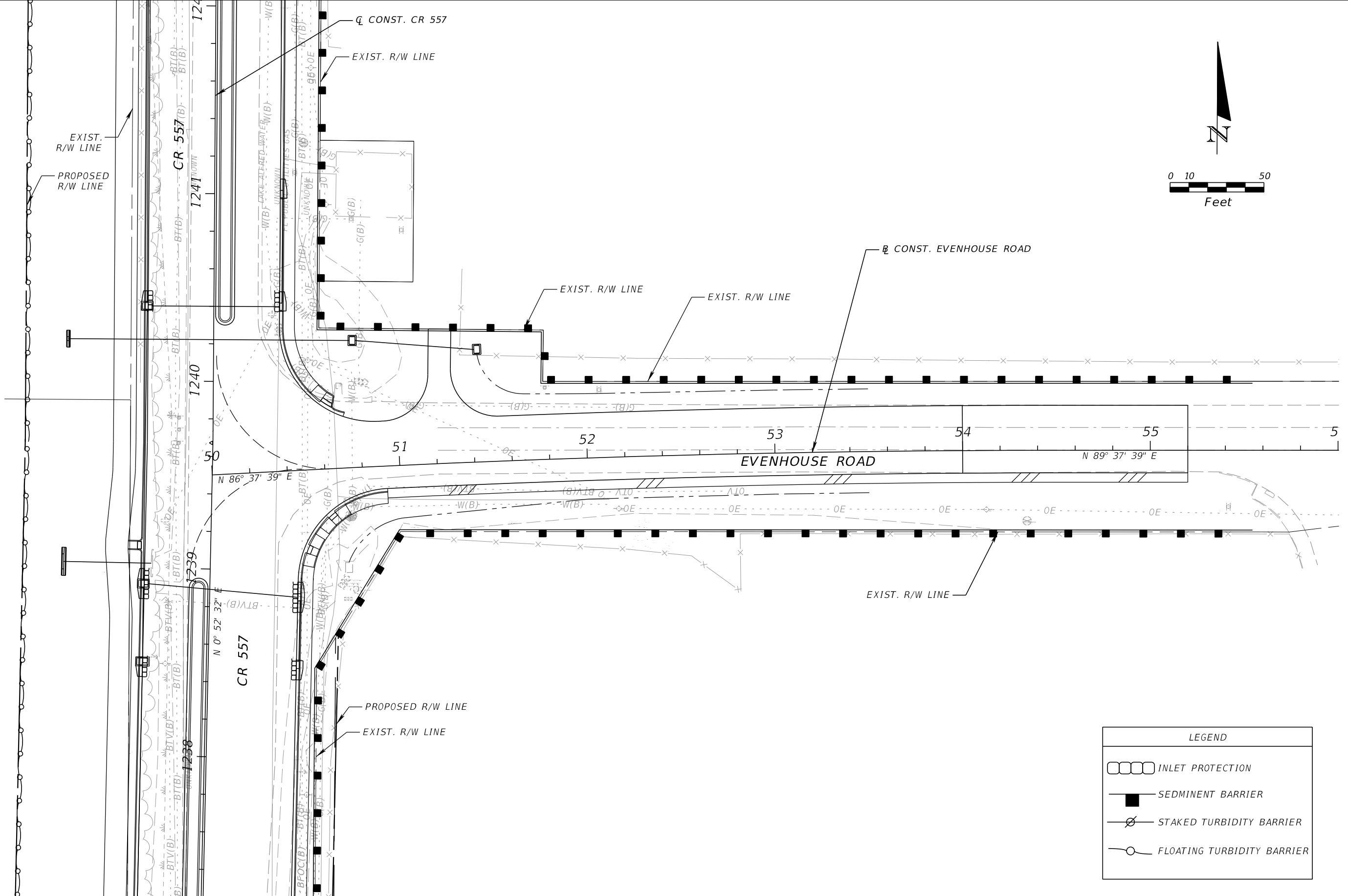
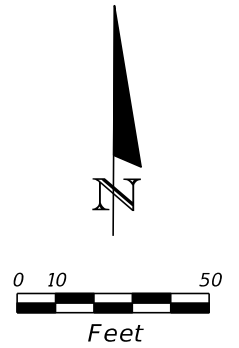
LEGEND	
	INLET PROTECTION
	SEDIMENT BARRIER
	STAKED TURBIDITY BARRIER
	FLOATING TURBIDITY BARRIER

REVISIONS				SEAN CARRIGAN, P.E. P.E. LICENSE NUMBER 73041 DEWBERRY ENGINEERS INC. 800 NORTH MAGNOLIA AVE., SUITE 1000 ORLANDO, FL 32803	POLK COUNTY ROADS AND DRAINAGE DIVISION			EROSION AND SEDIMENT CONTROL PLAN SHEET (44) CR 557	SHEET NO. 614
DATE	DESCRIPTION	DATE	DESCRIPTION		ROAD NO.	COUNTY	PROJECT NO.		
					CR 557	POLK	18-73		

THE OFFICIAL RECORD OF THIS SHEET IS THE ELECTRONIC FILE DIGITALLY SIGNED AND SEALED UNDER RULE 61G15-23.004, F.A.C.



REVISIONS				SEAN CARRIGAN, P.E. P.E. LICENSE NUMBER 73041 DEWBERRY ENGINEERS INC. 800 NORTH MAGNOLIA AVE., SUITE 1000 ORLANDO, FL 32803	POLK COUNTY ROADS AND DRAINAGE DIVISION			EROSION AND SEDIMENT CONTROL PLAN SHEET (45) CR 557	SHEET NO. 615
DATE	DESCRIPTION	DATE	DESCRIPTION		ROAD NO.	COUNTY	PROJECT NO.		
					CR 557	POLK	18-73		



LEGEND	
	INLET PROTECTION
	SEDIMENT BARRIER
	STAKED TURBIDITY BARRIER
	FLOATING TURBIDITY BARRIER

REVISIONS			
DATE	DESCRIPTION	DATE	DESCRIPTION

SEAN CARRIGAN, P.E.
 P.E. LICENSE NUMBER 73041
 DEWBERRY ENGINEERS INC.
 800 NORTH MAGNOLIA AVE., SUITE 1000
 ORLANDO, FL 32803

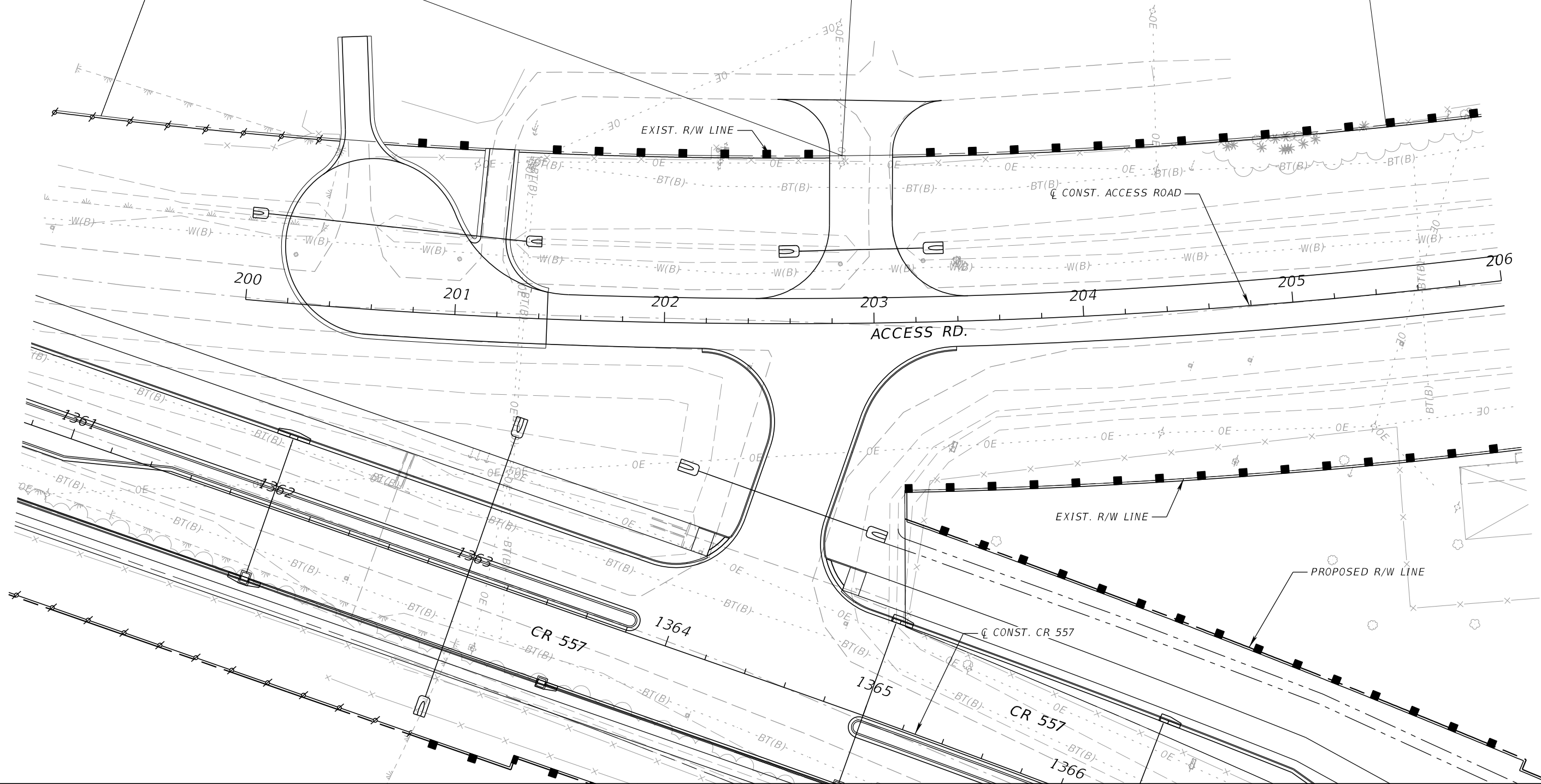
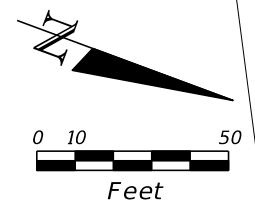
POLK COUNTY ROADS AND DRAINAGE DIVISION		
ROAD NO.	COUNTY	PROJECT NO.
CR 557	POLK	18-73

**EROSION AND SEDIMENT
 CONTROL PLAN SHEET (45)
 EVENHOUSE ROAD**

SHEET NO.
616

THE OFFICIAL RECORD OF THIS SHEET IS THE ELECTRONIC FILE DIGITALLY SIGNED AND SEALED UNDER RULE 61G15-23.004, F.A.C.

LEGEND	
	INLET PROTECTION
	SEDIMENT BARRIER
	STAKED TURBIDITY BARRIER
	FLOATING TURBIDITY BARRIER



REVISIONS			
DATE	DESCRIPTION	DATE	DESCRIPTION

SEAN CARRIGAN, P.E.
P.E. LICENSE NUMBER 73041
DEWBERRY ENGINEERS INC.
800 NORTH MAGNOLIA AVE., SUITE 1000
ORLANDO, FL 32803

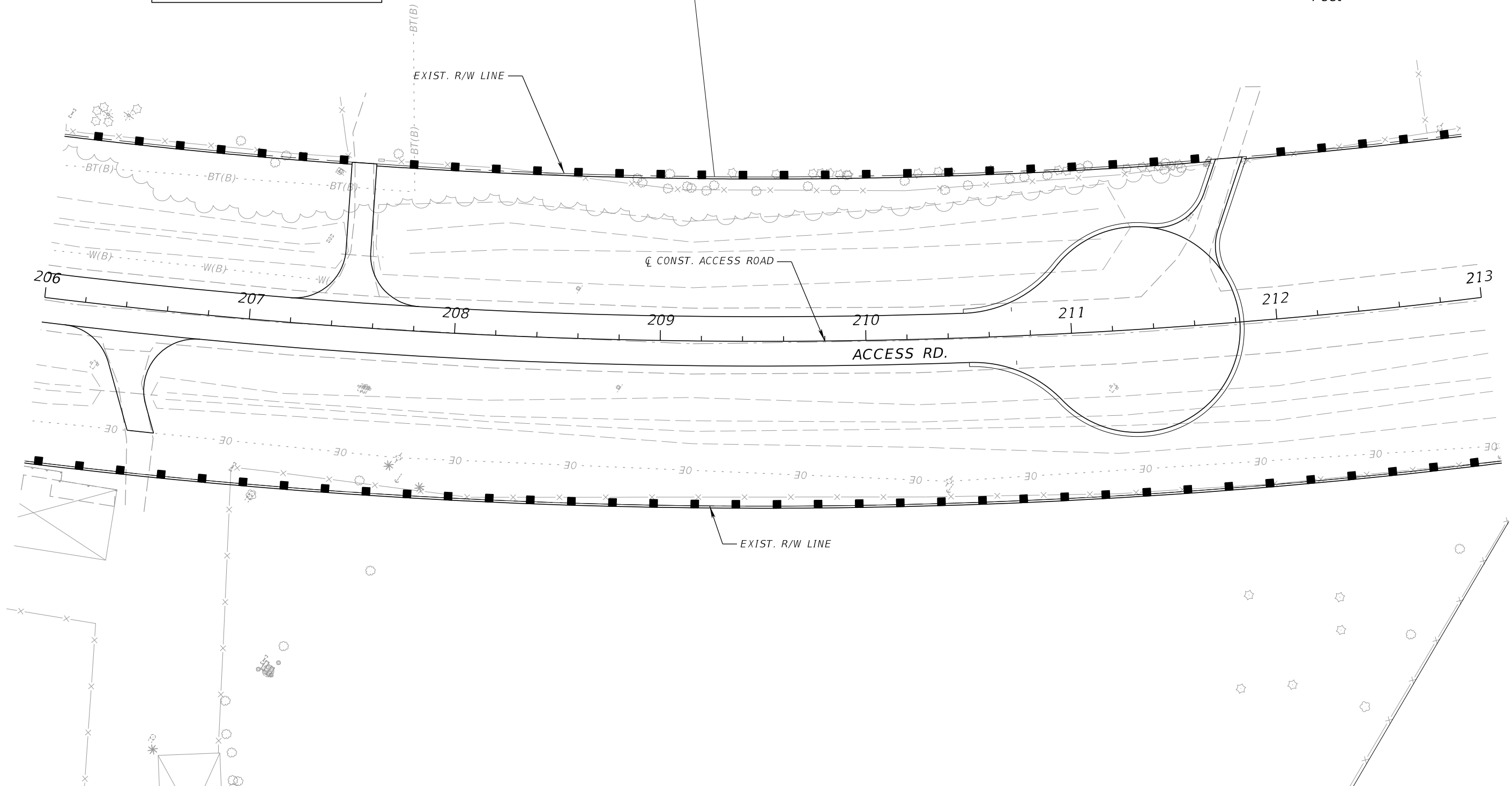
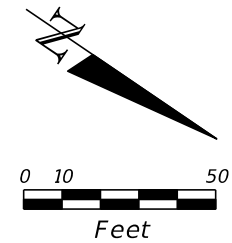
POLK COUNTY ROADS AND DRAINAGE DIVISION		
ROAD NO.	COUNTY	PROJECT NO.
CR 557	POLK	18-73

**EROSION AND SEDIMENT
CONTROL PLAN SHEET (46)
ACCESS ROAD**

SHEET NO.
617

THE OFFICIAL RECORD OF THIS SHEET IS THE ELECTRONIC FILE DIGITALLY SIGNED AND SEALED UNDER RULE 61G15-23.004, F.A.C.

LEGEND	
	INLET PROTECTION
	SEDIMENT BARRIER
	STAKED TURBIDITY BARRIER
	FLOATING TURBIDITY BARRIER



REVISIONS			
DATE	DESCRIPTION	DATE	DESCRIPTION

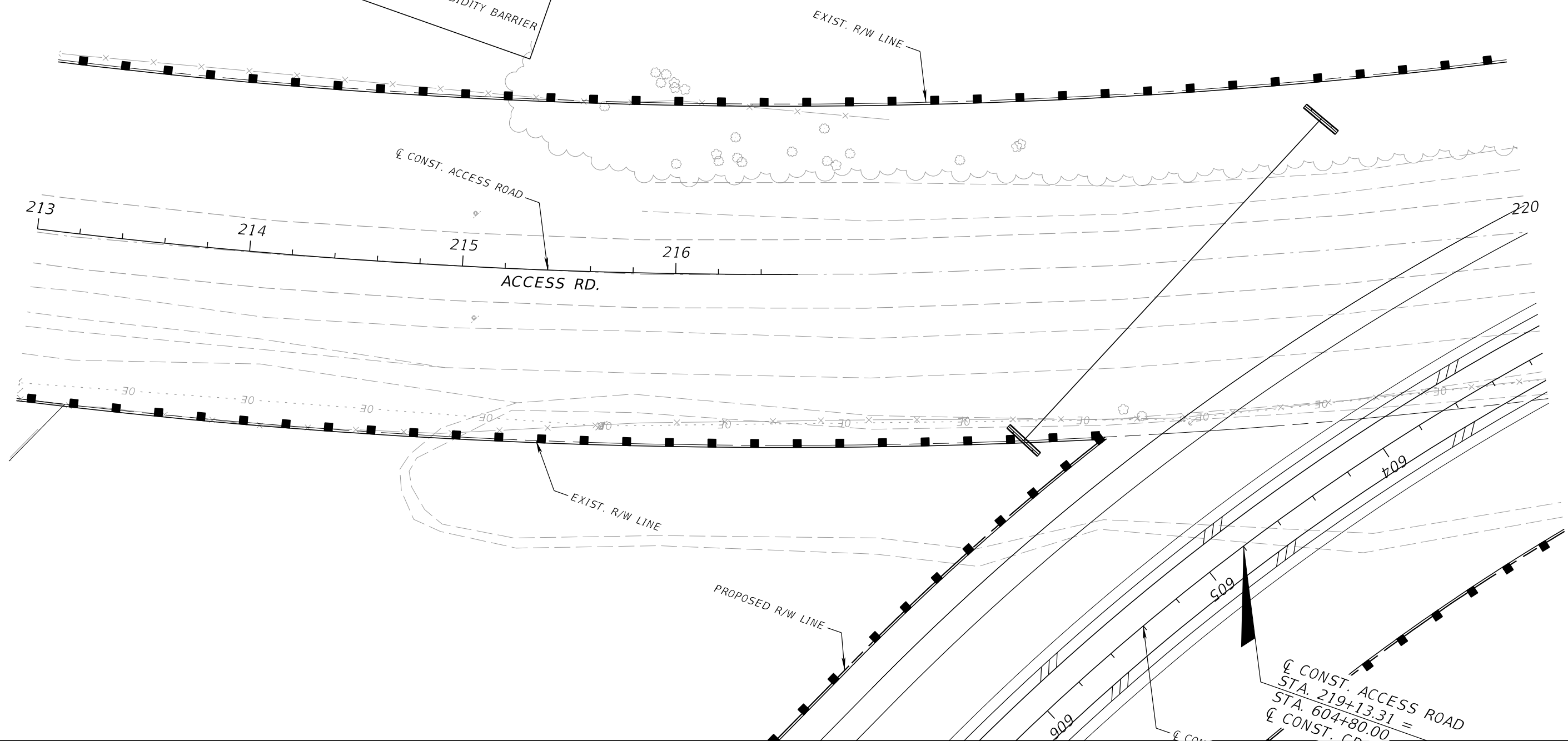
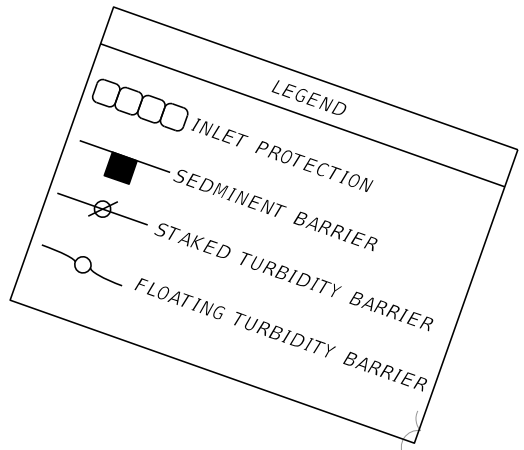
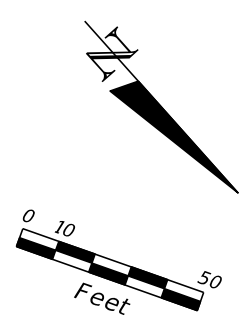
SEAN CARRIGAN, P.E.
P.E. LICENSE NUMBER 73041
DEWBERRY ENGINEERS INC.
800 NORTH MAGNOLIA AVE., SUITE 1000
ORLANDO, FL 32803

POLK COUNTY ROADS AND DRAINAGE DIVISION		
ROAD NO.	COUNTY	PROJECT NO.
CR 557	POLK	18-73

***EROSION AND SEDIMENT
CONTROL PLAN SHEET (47)
ACCESS ROAD***

SHEET NO.
618

THE OFFICIAL RECORD OF THIS SHEET IS THE ELECTRONIC FILE DIGITALLY SIGNED AND SEALED UNDER RULE 61G15-23.004, F.A.C.



REVISIONS		REVISIONS	
DATE	DESCRIPTION	DATE	DESCRIPTION

SEAN CARRIGAN, P.E.
 P.E. LICENSE NUMBER 73041
 DEWBERRY ENGINEERS INC.
 800 NORTH MAGNOLIA AVE., SUITE 1000
 ORLANDO, FL 32803

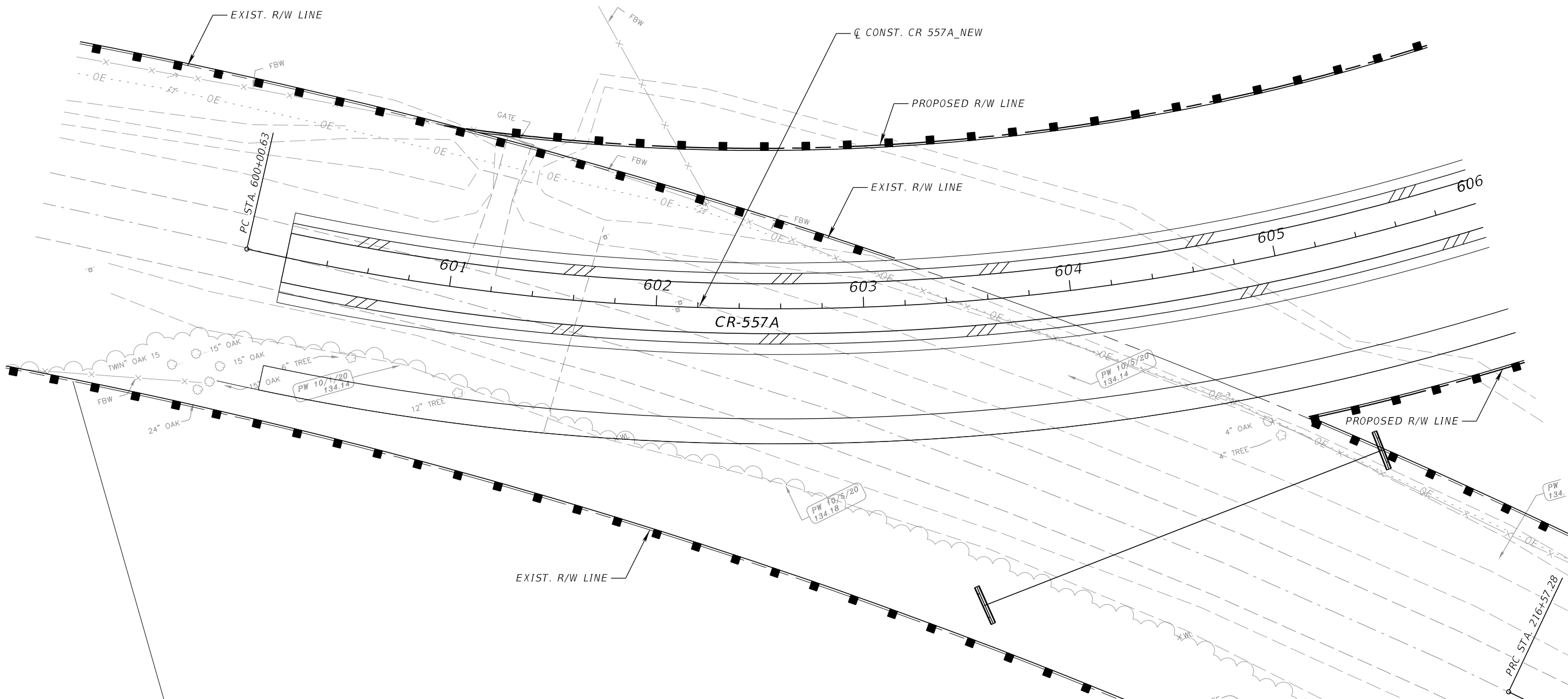
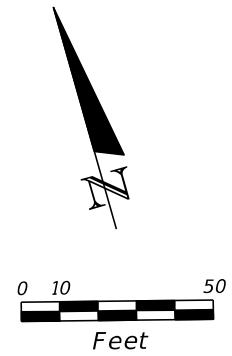
POLK COUNTY ROADS AND DRAINAGE DIVISION		
ROAD NO.	COUNTY	PROJECT NO.
CR 557	POLK	18-73

**EROSION AND SEDIMENT
 CONTROL PLAN SHEET (48)
 ACCESS ROAD**

SHEET NO.
619

THE OFFICIAL RECORD OF THIS SHEET IS THE ELECTRONIC FILE DIGITALLY SIGNED AND SEALED UNDER RULE 61G15-23.004, F.A.C.

LEGEND	
	INLET PROTECTION
	SEDIMENT BARRIER
	STAKED TURBIDITY BARRIER
	FLOATING TURBIDITY BARRIER



REVISIONS			
DATE	DESCRIPTION	DATE	DESCRIPTION

SEAN CARRIGAN, P.E.
P.E. LICENSE NUMBER 73041
DEWBERRY ENGINEERS INC.
800 NORTH MAGNOLIA AVE., SUITE 1000
ORLANDO, FL 32803

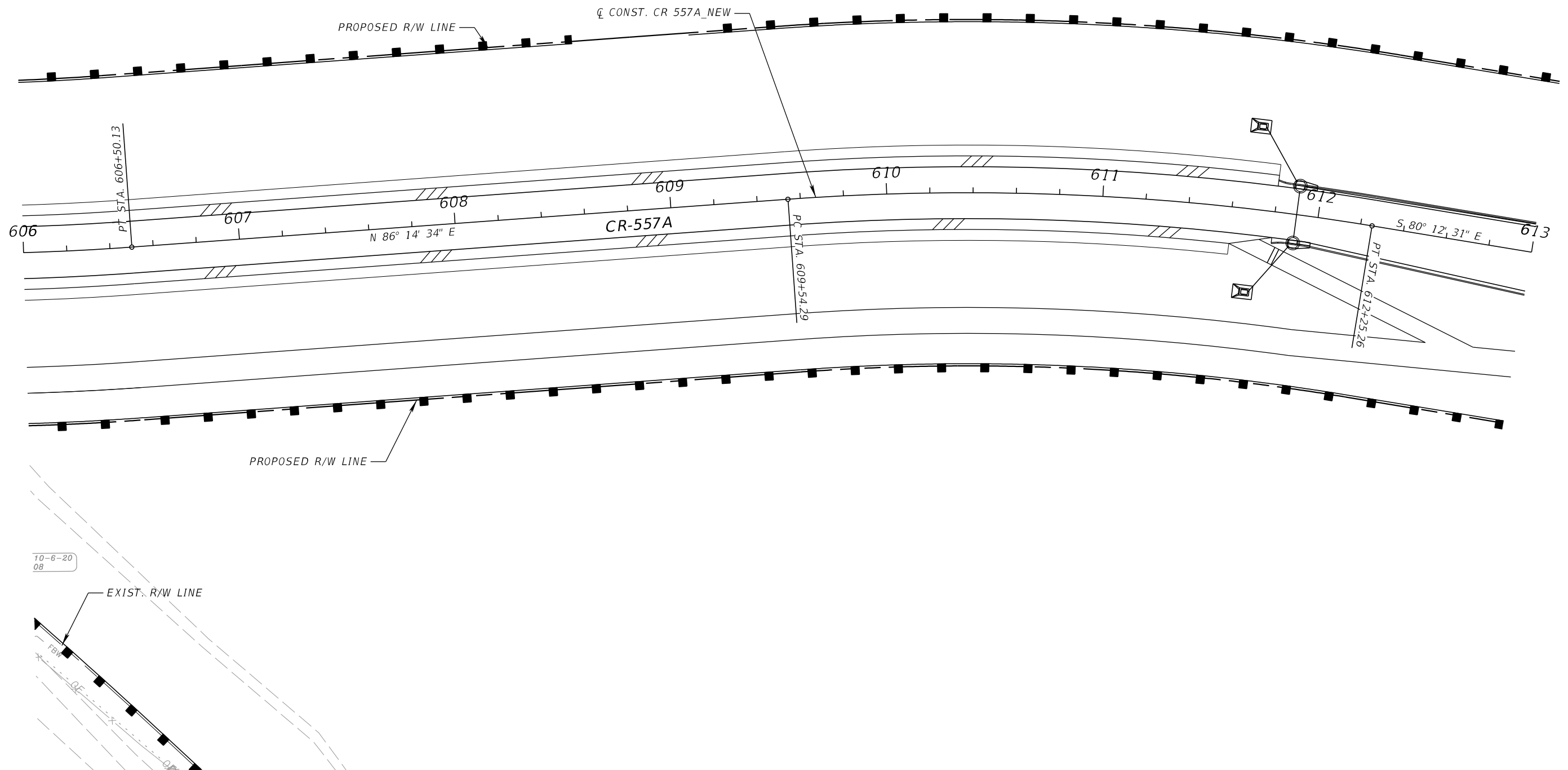
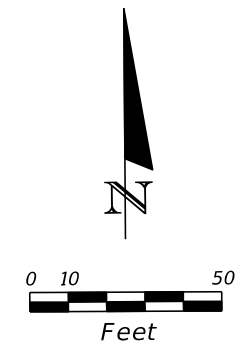
POLK COUNTY ROADS AND DRAINAGE DIVISION		
ROAD NO.	COUNTY	PROJECT NO.
CR 557	POLK	18-73

**EROSION AND SEDIMENT
CONTROL PLAN SHEET (48)
CR 557A**

SHEET NO.
620

THE OFFICIAL RECORD OF THIS SHEET IS THE ELECTRONIC FILE DIGITALLY SIGNED AND SEALED UNDER RULE 61G15-23.004, F.A.C.

LEGEND	
	INLET PROTECTION
	SEDIMENT BARRIER
	STAKED TURBIDITY BARRIER
	FLOATING TURBIDITY BARRIER



REVISIONS			
DATE	DESCRIPTION	DATE	DESCRIPTION

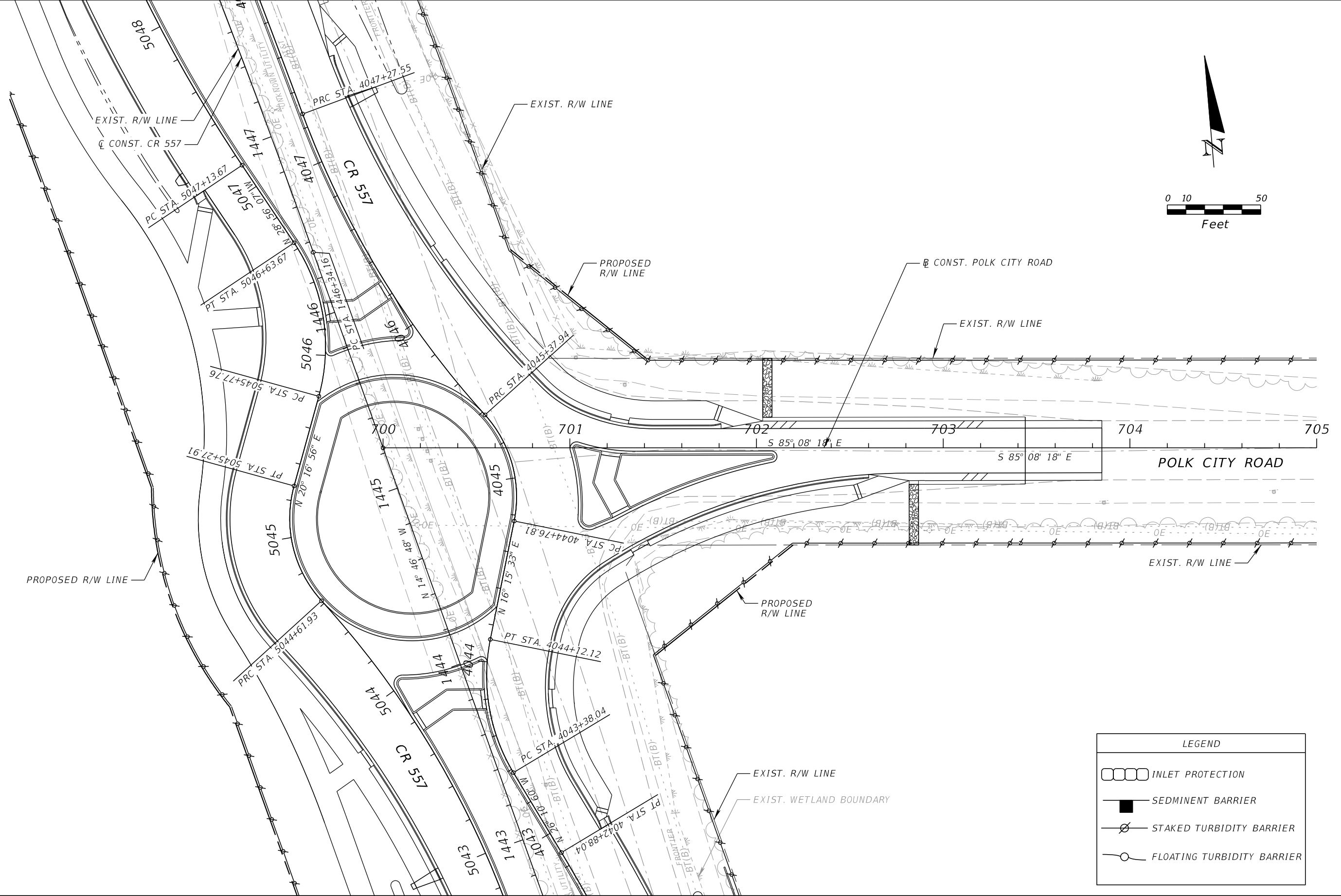
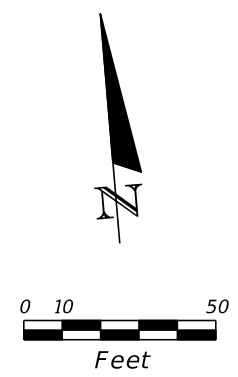
SEAN CARRIGAN, P.E.
P.E. LICENSE NUMBER 73041
DEWBERRY ENGINEERS INC.
800 NORTH MAGNOLIA AVE., SUITE 1000
ORLANDO, FL 32803

POLK COUNTY ROADS AND DRAINAGE DIVISION		
ROAD NO.	COUNTY	PROJECT NO.
CR 557	POLK	18-73

**EROSION AND SEDIMENT
CONTROL PLAN SHEET (49)
CR 557A**

SHEET NO.
621

THE OFFICIAL RECORD OF THIS SHEET IS THE ELECTRONIC FILE DIGITALLY SIGNED AND SEALED UNDER RULE 61G15-23.004, F.A.C.



LEGEND	
	INLET PROTECTION
	SEDIMENT BARRIER
	STAKED TURBIDITY BARRIER
	FLOATING TURBIDITY BARRIER

REVISIONS			
DATE	DESCRIPTION	DATE	DESCRIPTION

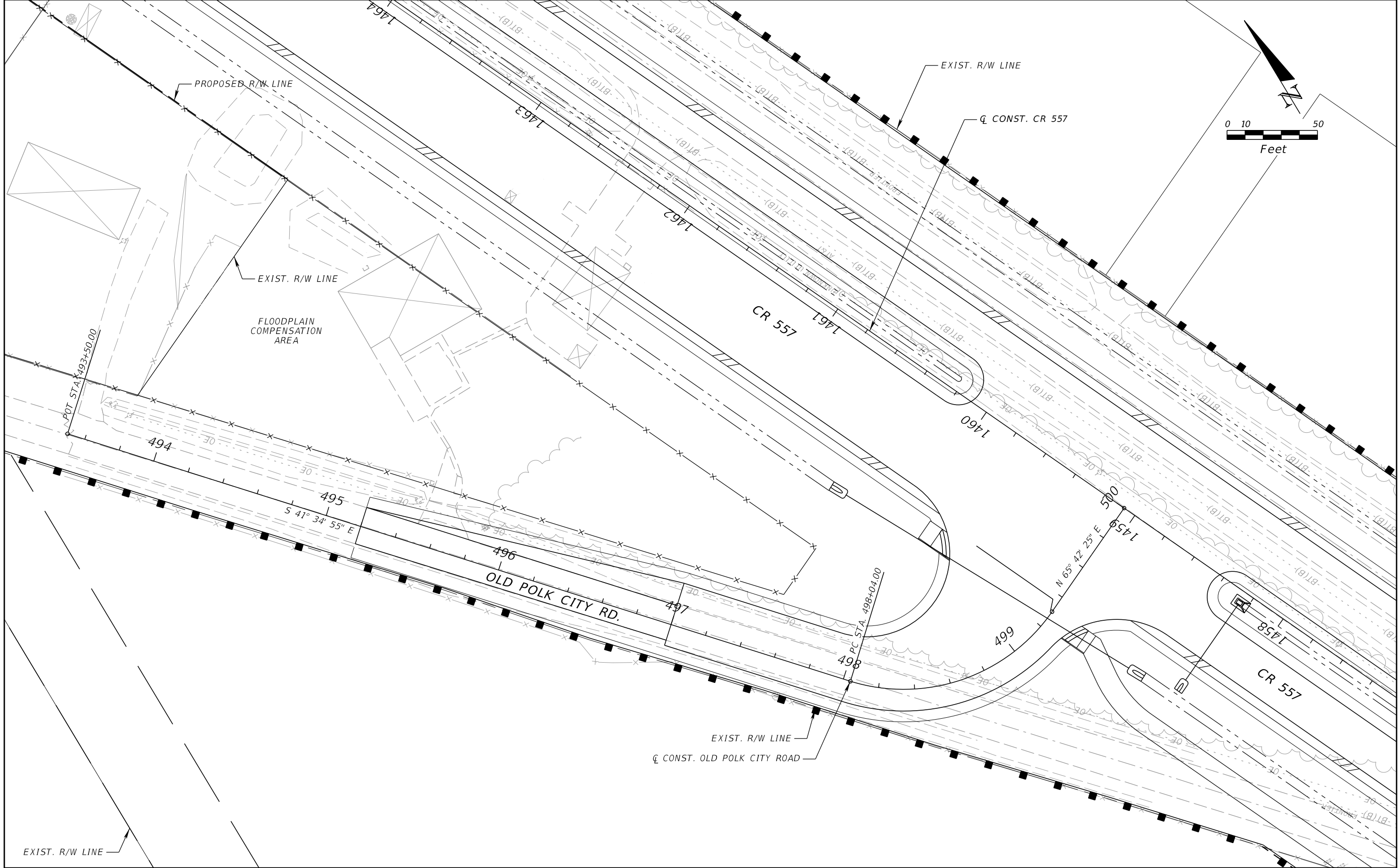
SEAN CARRIGAN, P.E.
 P.E. LICENSE NUMBER 73041
 DEWBERRY ENGINEERS INC.
 800 NORTH MAGNOLIA AVE., SUITE 1000
 ORLANDO, FL 32803

POLK COUNTY ROADS AND DRAINAGE DIVISION		
ROAD NO.	COUNTY	PROJECT NO.
CR 557	POLK	18-73

**EROSION AND SEDIMENT
 CONTROL PLAN SHEET (51)
 POLK CITY ROAD**

SHEET NO.
623

THE OFFICIAL RECORD OF THIS SHEET IS THE ELECTRONIC FILE DIGITALLY SIGNED AND SEALED UNDER RULE 61G15-23.004, F.A.C.



THE OFFICIAL RECORD OF THIS SHEET IS THE ELECTRONIC FILE DIGITALLY SIGNED AND SEALED UNDER RULE 61G15-23.004, F.A.C.

REVISIONS		REVISIONS	
DATE	DESCRIPTION	DATE	DESCRIPTION

SEAN CARRIGAN, P.E.
 P.E. LICENSE NUMBER 73041
 DEWBERRY ENGINEERS INC.
 800 NORTH MAGNOLIA AVE., SUITE 1000
 ORLANDO, FL 32803

POLK COUNTY ROADS AND DRAINAGE DIVISION		
ROAD NO.	COUNTY	PROJECT NO.
CR 557	POLK	18-73











**EROSION AND SEDIMENT
 CONTROL PLAN SHEET (52)
 OLD POLK CITY ROAD**

SHEET NO.
 624

TTCP GENERAL NOTES

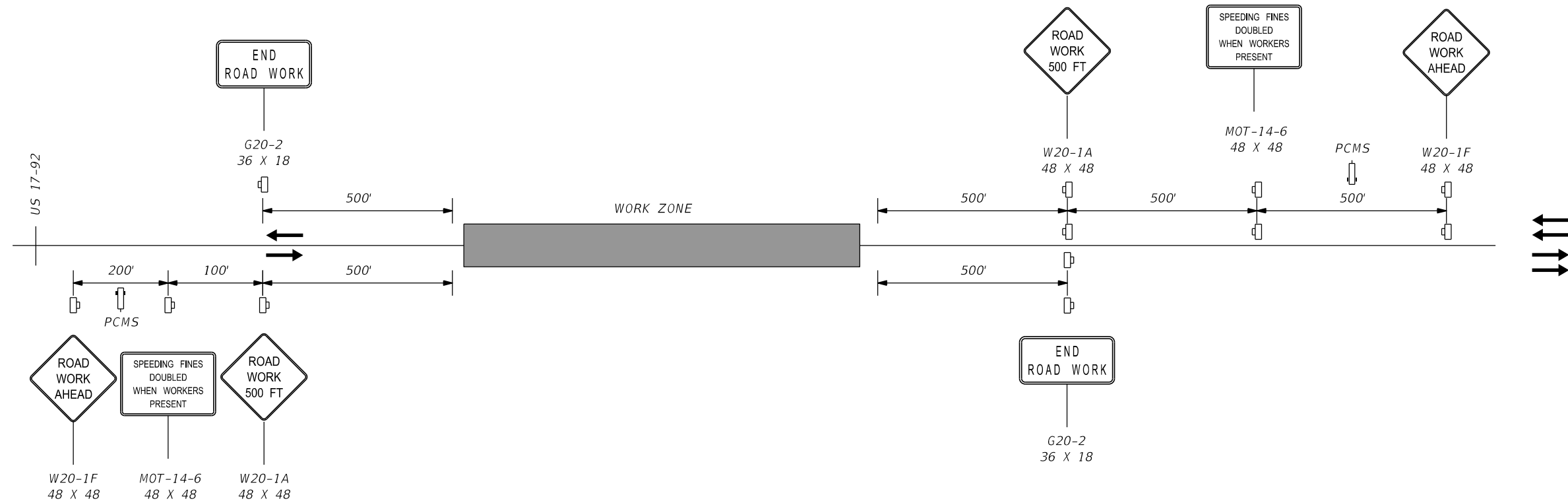
1. MAINTENANCE OF TRAFFIC SHALL BE IN ACCORDANCE WITH THE MANUAL ON UNIFORM TRAFFIC CONTROL DEVICES (LATEST EDITION AND REVISIONS) AND THE FLORIDA DEPARTMENT OF TRANSPORTATION STANDARD PLANS INDEX 600-SERIES.
2. LOCAL RESIDENTIAL/BUSINESS ACCESS SHALL BE MAINTAINED AT ALL TIMES.
3. NO LANE CLOSURES ARE PERMITTED BETWEEN THE HOURS OF 6 A.M. AND 9 A.M. OR BETWEEN THE HOURS OF 3:30 P.M. AND 6:30 P.M. MONDAY THROUGH FRIDAY, UNLESS OTHERWISE SHOWN ON THE PLANS.
4. THE USE OF TRAFFIC CONES WILL BE RESTRICTED TO ACTIVE WORK PERIODS ONLY. CHANNELIZING DEVICES (TYPE I, II, DRUMS) SHALL BE USED DURING INACTIVE WORK PERIODS UNLESS OTHERWISE SPECIFIED.
5. ENSURE EACH EMPLOYEE SUPERVISING THE SELECTION AND PLACEMENT OF MAINTENANCE OF TRAFFIC (MOT) CONTROL DEVICES SHALL BE PROPERLY TRAINED BY ATTENDING AND SUCCESSFULLY COMPLETING A FLORIDA DEPARTMENT OF TRANSPORTATION (FDOT) APPROVED MOT COURSE. THE TRAINING SHALL BE AT A LEVEL APPLICABLE TO THE EMPLOYEE'S LEVEL OF INVOLVEMENT. COPIES OF CERTIFICATIONS SHALL BE PROVIDED TO THE COUNTY TRANSPORTATION ENGINEERING DIVISION PRIOR TO IMPLEMENTING ANY PHASE OF MOT.
6. PROVIDE A TRAFFIC CONTROL SUPERVISOR (TCS) WHO IS RESPONSIBLE FOR INITIATING, INSTALLING AND MAINTAINING ALL TRAFFIC CONTROL DEVICES.
7. THE TCS SHALL BE AVAILABLE ON A 24-HOUR PER DAY BASIS, PARTICIPATE IN ALL CHANGES TO TRAFFIC CONTROL AND REVIEW THE PROJECT ON A DAY-TO-DAY BASIS.
8. THE TCS SHALL BE PRESENT DURING THE INITIAL SETUP OF THE TRAFFIC CONTROL PLAN AND ALL SUBSEQUENT PHASES OR CHANGES TO THE TRAFFIC CONTROL.
9. THE TCS SHALL IMMEDIATELY CORRECT ALL DEFICIENCIES.
10. ENSURE THE TCS BE AVAILABLE ON SITE WITHIN 45 MINUTES OF NOTIFICATION OF AN EMERGENCY SITUATION AND IS PREPARED TO RESPOND TO AND CORRECT THE TRAFFIC CONTROL OR PROVIDE ALTERNATE ARRANGEMENTS FOR CORRECTIVE ACTIONS.
11. THE TCS SHALL BE RESPONSIBLE FOR PERFORMING WEEKLY, DAYTIME AND NIGHTTIME INSPECTIONS OF ALL TRAFFIC CONTROL DEVICES, TRAFFIC FLOW, AND PEDESTRIAN, BICYCLIST MOVEMENT THROUGH THE WORK AREA AND BUSINESS ACCOMMODATIONS.
12. PAINT PRODUCTS AND RETRO-REFLECTIVE PAVEMENT MARKERS WILL BE CONSIDERED TEMPORARY PAVEMENT MARKING MATERIALS ON SURFACES THAT ARE TO BE MILLED AND RESURFACED.
13. THE EXISTING REGULATORY SPEED LIMIT VARIES BETWEEN 40 MPH AND 55 MPH THROUGHOUT THE PROJECT. THE REGULATORY SPEED LIMIT THROUGH THE WORK ZONE IN THIS PROJECT SHALL BE MAINTAINED AT 40 MPH (BEGIN PROJECT TO STA. 1211+40 AND 45 MPH (STA. 1211+40 TO END PROJECT).
14. MAINTAIN ACCESS TO SIDE STREETS AND DRIVEWAYS DURING ALL PHASES OF CONSTRUCTION
15. MAINTAIN ADEQUATE DRAINAGE AND HISTORICAL DRAINAGE PATTERNS TO PREVENT FLOODING OR DRAINAGE TO FLOW TO ROADWAY OR ROADSIDE AREAS EXISTING, UNDER CONSTRUCTION, OR COMPLETED. PROVIDE ANY TEMPORARY DRAINAGE MEASURES AS REQUIRED TO ADEQUATELY DRAIN THE PROJECT AND TEMPORARY TRAVELLED ROADWAYS. ANY ADDITIONAL COST ASSOCIATED WITH DRAINAGE (TEMPORARY DRAINAGE STRUCTURES AND THE REMOVAL OF THE SAME INCLUDING THE DESILTING OF THE PERMANENT DRAINAGE STRUCTURES TO REMAIN) SHALL BE CONSIDERED INCIDENTAL TO PAY ITEM NO. 102-1 MAINTENANCE OF TRAFFIC.
16. COSTS ASSOCIATED WITH THE INSTALLATION AND REMOVAL OF THE TEMPORARY WIRE WALL SHALL BE CONSIDERED INCIDENTAL TO PAY ITEM NO. 102-1 MAINTENANCE OF TRAFFIC.

TRAFFIC CONTROL LEGEND

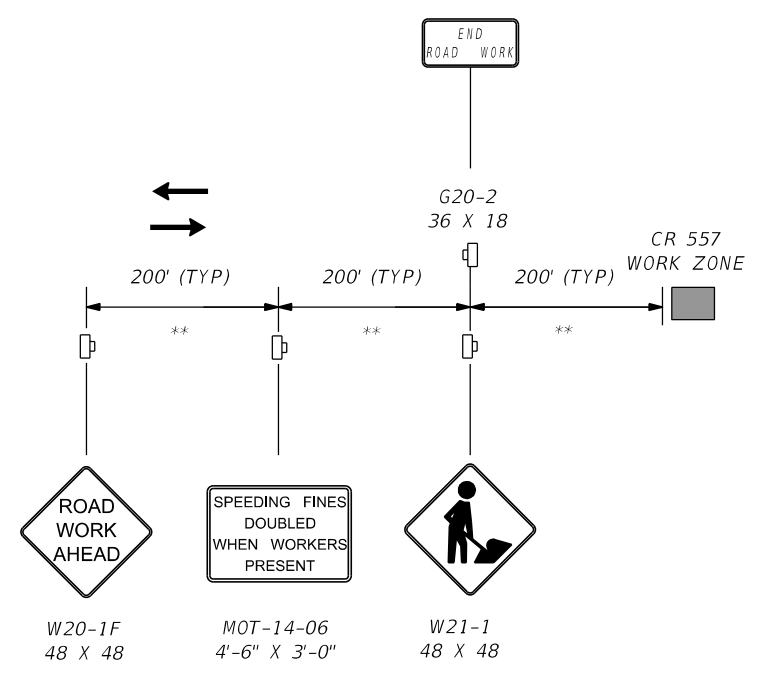
- | | | | |
|---|--|---|---|
|  | PCMS |  | Work Zone |
|  | Lane Identification and Direction of Traffic |  | Limits of Temp. Pavement
(Constructed in a Previous Phase) |
|  | Channelizing Device:
Types I, II, DI, VP, Drum, Vehicular LCD |  | Limits of Temp. Pavement
Side Street and Driveway
R.A.P. Material or Limerock Base
(Constructed in a Previous Phase) |
|  | Channelizing Device: Type III - 6' |  | Limits of Temp. Pavement
(To be Constructed in Curent Phase) |
|  | Work Zone Sign |  | Limits of Temp. Pavement
Side Street and Driveway
R.A.P. Material or Limerock Base
(To be Constructed in Curent Phase) |

TRAFFIC CONTROL GENERAL NOTES

REVISIONS				JAMES E. BRADFORD, P.E. P.E. LICENSE NUMBER 68276 DEWBERRY ENGINEERS INC. 800 NORTH MAGNOLIA AVENUE, STE. 1000 ORLANDO, FL 32803	POLK COUNTY PUBLIC WORKS DEPARTMENT			TEMPORARY TRAFFIC CONTROL PLAN	SHEET NO.
DATE	DESCRIPTION	DATE	DESCRIPTION		ROAD NO.	COUNTY	FINANCIAL PROJECT ID		625
					557	POLK	18-73		



SIDE STREET ADVANCED SIGNING DETAIL

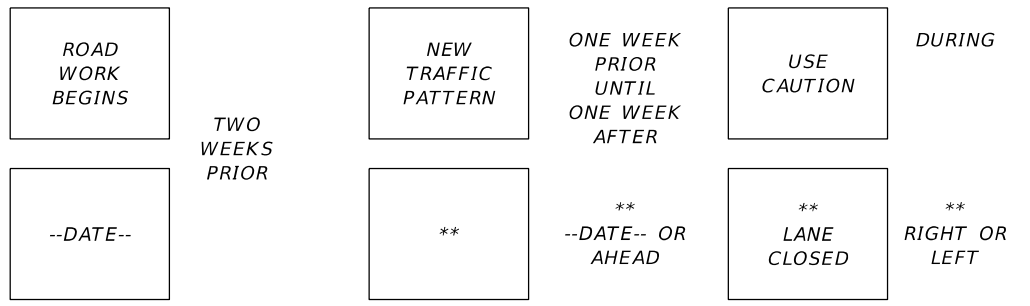


APPLICABLE SIDE STREETS:

- SWOOPE ST W
- INTERLACHEN ST W
- PARK LN W
- PARK LN E
- EVENHOUSE RD
- CREEK RD
- OLD LAKE ALFRED RD
- WGTO TOWER RD
- GUM RD
- CR 557A
- POLK CITY RD
- OLD POLK CITY RD

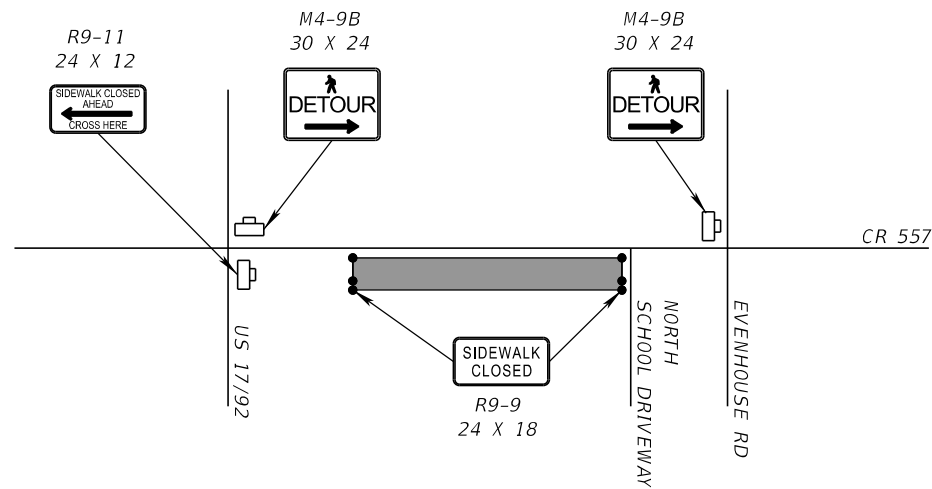
** ADJUST SPACING AS NECESSARY TO SUIT FIELD CONDITIONS AND POSTED SPEED LIMITS

TYPICAL PCMS MESSAGES



TRAFFIC CONTROL DETAILS

REVISIONS				JAMES E. BRADFORD, P.E. P.E. LICENSE NUMBER 68276 DEWBERRY ENGINEERS INC. 800 NORTH MAGNOLIA AVENUE, STE. 1000 ORLANDO, FL 32803	POLK COUNTY PUBLIC WORKS DEPARTMENT			TEMPORARY TRAFFIC CONTROL PLAN	SHEET NO.
DATE	DESCRIPTION	DATE	DESCRIPTION		ROAD NO.	COUNTY	FINANCIAL PROJECT ID		
					557	POLK	18-73		626

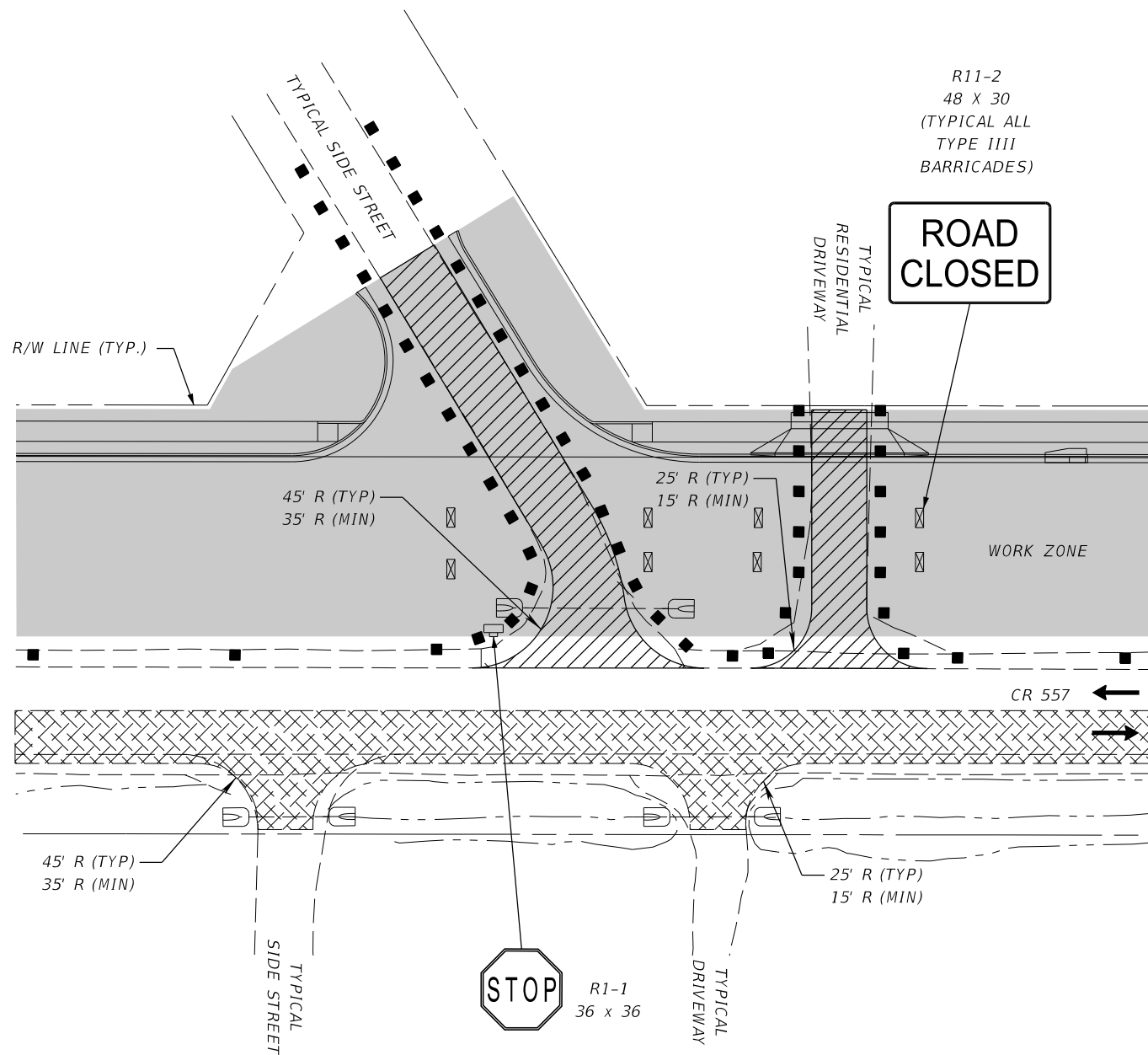


■ SIDEWALK/CURB RAMP WORK ZONE

TRAFFIC CONTROL DETAILS

REVISIONS				JAMES E. BRADFORD, P.E. P.E. LICENSE NUMBER 68276 DEWBERRY ENGINEERS INC. 800 NORTH MAGNOLIA AVENUE, STE. 1000 ORLANDO, FL 32803	POLK COUNTY PUBLIC WORKS DEPARTMENT			TEMPORARY TRAFFIC CONTROL PLAN	SHEET NO.
DATE	DESCRIPTION	DATE	DESCRIPTION		ROAD NO.	COUNTY	FINANCIAL PROJECT ID		627
					557	POLK	18-73		

PHASE I: TYPICAL SIDE STREET AND DRIVEWAY ACCESS



NOTES:

APPLY TYPICAL DETAILS THROUGHOUT PROJECT LIMITS UNLESS OTHERWISE SHOWN ON THE PLAN SHEETS

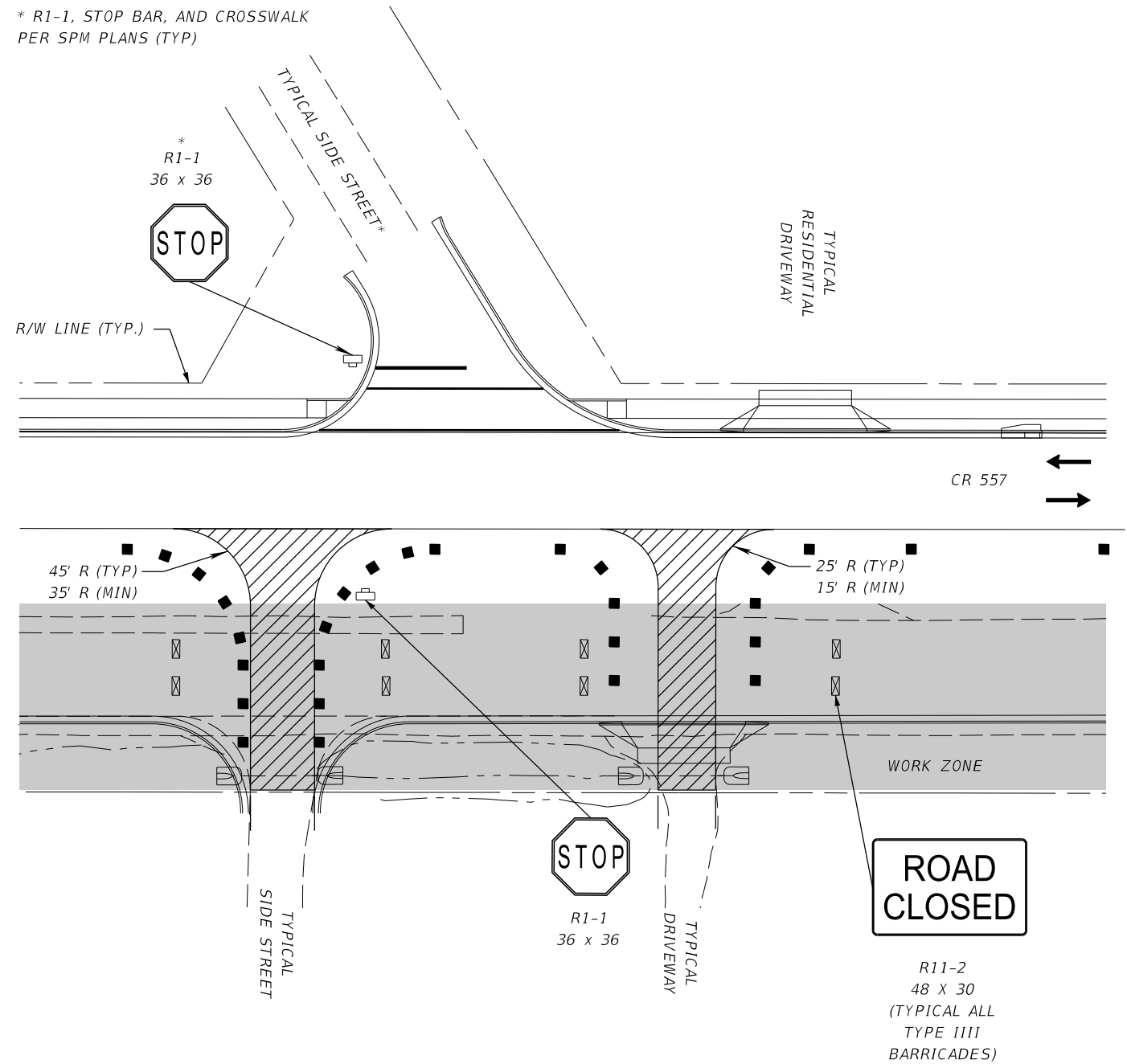
SPACING REQUIREMENTS FOR ALL BARRICADE DEVICES ARE AS FOLLOWS UNLESS OTHERWISE NOTED IN PLANS:

- TRANSITIONS (45 MPH OR LESS): 30' MAX. SPACING
- WORK ZONE (45 MPH OR LESS): 50' MAX SPACING
- DRIVEWAY AND SIDE STREET RADII: 10' MAX SPACING

SIDE STREET AND COMMERCIAL DRIVEWAYS: 22' TYPICAL
RESIDENTIAL DRIVEWAYS: 12' TYPICAL

BUSINESS ENTRANCE SIGNS TO BE USED PER STANDARD PLANS INDEX 102-600 SERIES

PHASE II: TYPICAL SIDE STREET AND DRIVEWAY ACCESS



* R1-1, STOP BAR, AND CROSSWALK PER SPM PLANS (TYP)

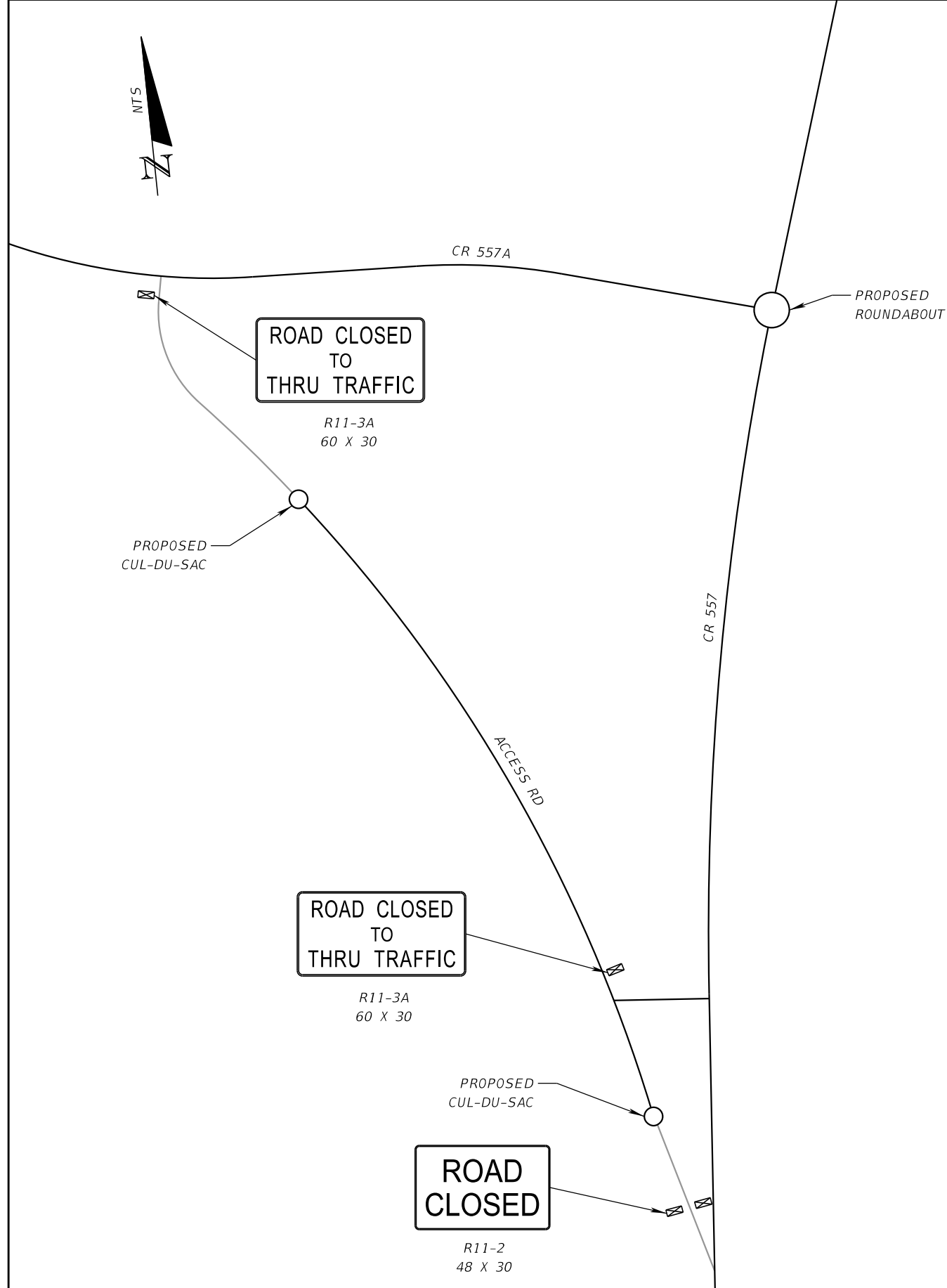
TRAFFIC CONTROL DETAILS

REVISIONS				JAMES E. BRADFORD, P.E. P.E. LICENSE NUMBER 68276 DEWBERRY ENGINEERS INC. 800 NORTH MAGNOLIA AVENUE, STE. 1000 ORLANDO, FL 32803	POLK COUNTY PUBLIC WORKS DEPARTMENT			TEMPORARY TRAFFIC CONTROL PLAN	SHEET NO.
DATE	DESCRIPTION	DATE	DESCRIPTION		ROAD NO.	COUNTY	FINANCIAL PROJECT ID		
						557	POLK		18-73



NOTES:

1. CONSTRUCT ACCESS ROAD PER STANDARD PLANS INDEX 102-603
2. PHASING TO BUILD NEW CR 557A TO CR 557 CONNECTION.
3. SHIFT TRAFFIC TO NEW CR 557A
4. RECONSTRUCT CONNECTION FROM ACCESS RD TO CR 557
5. CLOSE OLD CR 557A & BUILD CUL-DE-SAC (NORTH)
6. CLOSE OLD CR 557A & BUILD CUL-DE-SAC (SOUTH)

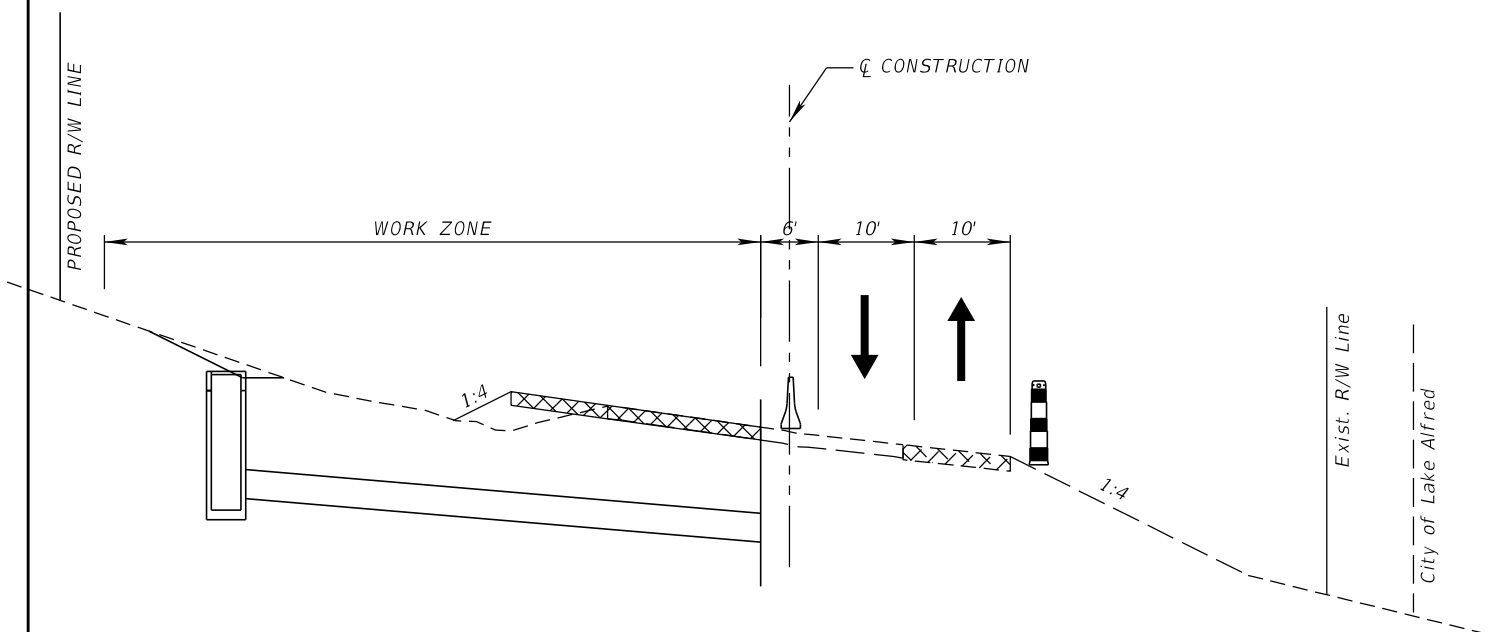


**TRAFFIC CONTROL DETAILS
ACCESS RD**

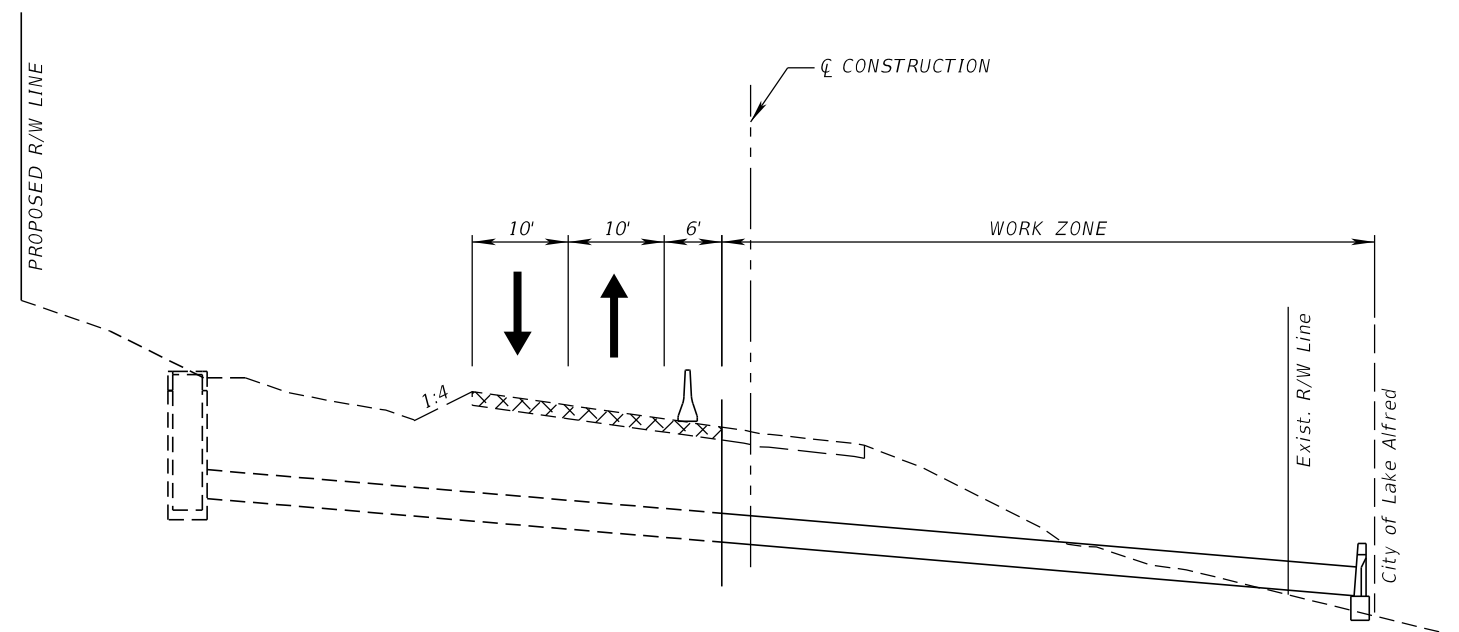
REVISIONS				JAMES E. BRADFORD, P.E. P.E. LICENSE NUMBER 68276 DEWBERRY ENGINEERS INC. 800 NORTH MAGNOLIA AVENUE, STE. 1000 ORLANDO, FL 32803	POLK COUNTY PUBLIC WORKS DEPARTMENT			TEMPORARY TRAFFIC CONTROL PLAN	SHEET NO.
DATE	DESCRIPTION	DATE	DESCRIPTION		ROAD NO.	COUNTY	FINANCIAL PROJECT ID		629
					557	POLK	18-73		

THE OFFICIAL RECORD OF THIS SHEET IS THE ELECTRONIC FILE DIGITALLY SIGNED AND SEALED UNDER RULE 61G15-23.004, F.A.C.

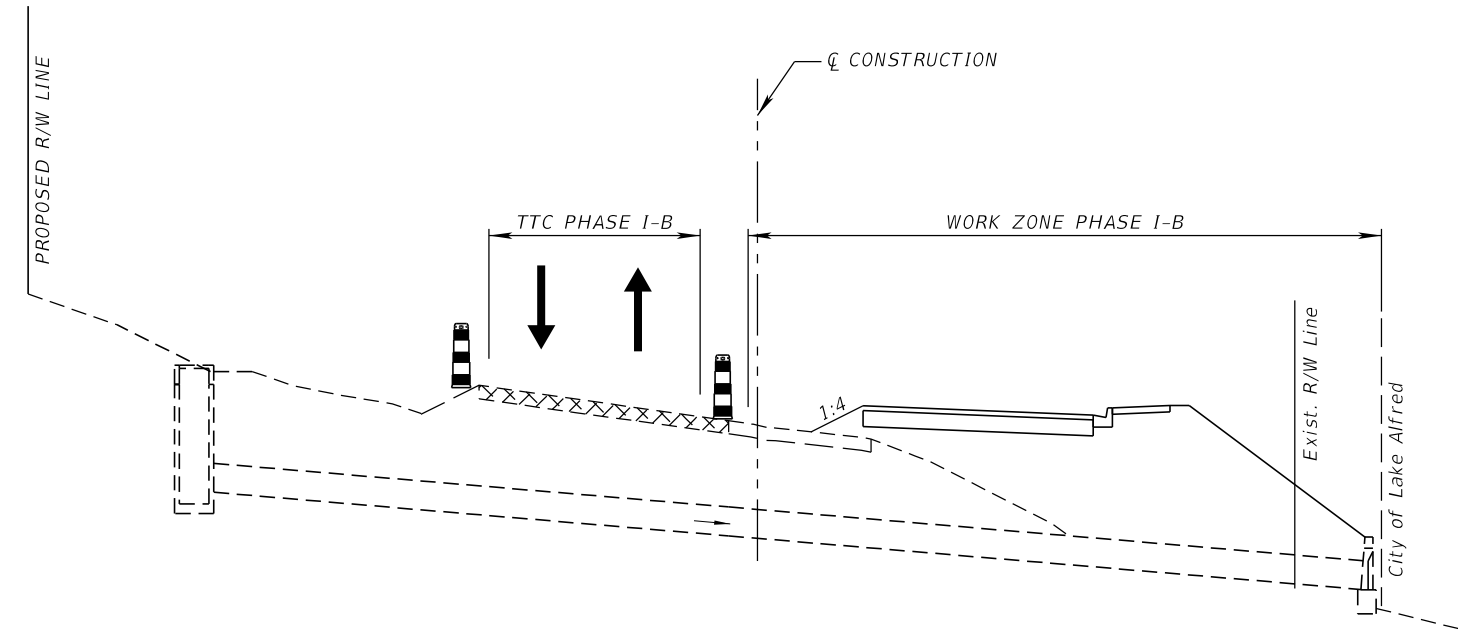
TYPICAL CROSS DRAIN AND BOX CULVERT CONSTRUCTION



TYPICAL CROSS DRAIN AND BOX CULVERT - PHASE A
CROSS DRAIN CD-1 SHOWN



TYPICAL CROSS DRAIN AND BOX CULVERT - PHASE B
CROSS DRAIN CD-1 SHOWN



TYPICAL CROSS DRAIN AND BOX CULVERT - PHASE C
CROSS DRAIN CD-1 SHOWN

NOTES:

CONSTRUCT TEMPORARY DIVERSION IN ACCORDANCE WITH FDOT STANDARD PLANS INDEX 102-608 WITH THE FOLLOWING RESTRICTIONS:

- REQUIRES CEI/COUNTY APPROVAL AT EACH LOCATION
- PROVIDE TRAFFIC CONTROL DEVICES PER STANDARD PLANS, INDEX 102-600 SERIES
- PROVIDE REQUIRED DIVERSION SIGNING PER STANDARD PLANS, INDEX 102-608
- MINIMUM LANE WIDTHS: 10'
- MATCH EXISTING ROADWAY CROSS SLOPE FOR TEMPORARY PAVEMENT
- MINIMUM TTC DESIGN SPEED: 45 MPH
- PROVIDE TEMPORARY DRAINAGE ACCOMMODATIONS
- PHASE C (NOT SHOWN) TO MATCH PHASE I TTC UNLESS OTHERWISE NOTED

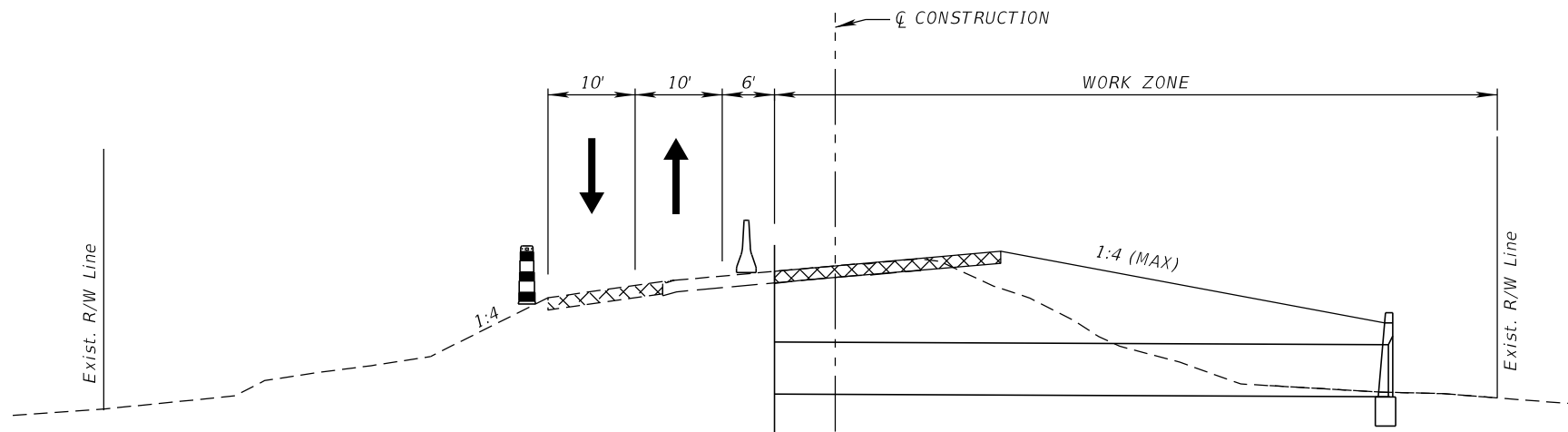
TWO-LANE SECTION SHOWN
THREE-LANE SECTION WITH CENTER TURN LANE SIMILAR

ALL COSTS FOR TEMPORARY DIVERSIONS ARE CONSIDERED INCIDENTAL TO PAY ITEM 102-1, LUMP SUM.

TRAFFIC CONTROL DETAILS

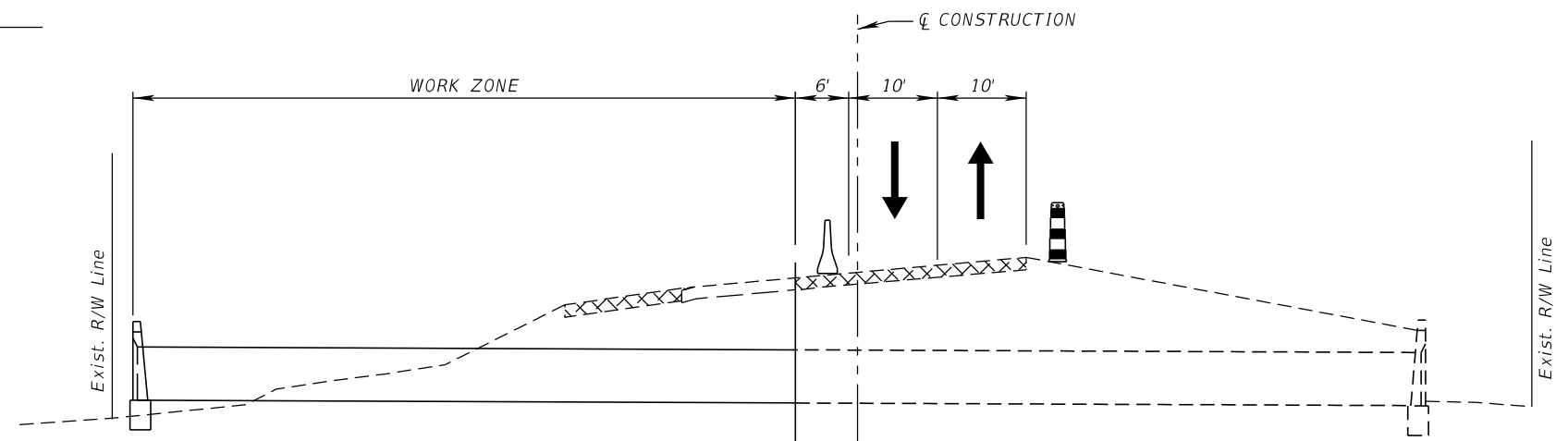
REVISIONS				JAMES E. BRADFORD, P.E. P.E. LICENSE NUMBER 68276 DEWBERRY ENGINEERS INC. 800 NORTH MAGNOLIA AVENUE, STE. 1000 ORLANDO, FL 32803	POLK COUNTY PUBLIC WORKS DEPARTMENT			TEMPORARY TRAFFIC CONTROL PLAN	SHEET NO.
DATE	DESCRIPTION	DATE	DESCRIPTION		ROAD NO.	COUNTY	FINANCIAL PROJECT ID		
						557	POLK		18-73

TYPICAL CROSS DRAIN AND BOX CULVERT CONSTRUCTION



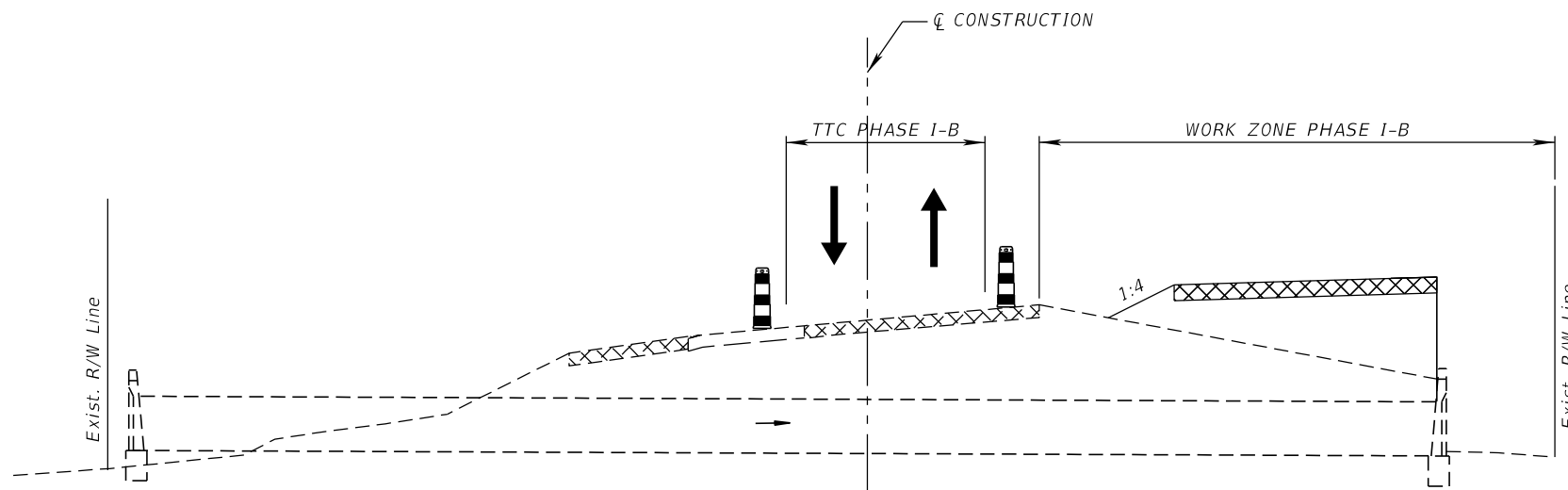
TYPICAL CROSS DRAIN AND BOX CULVERT - PHASE A

CROSS DRAIN CD-2 SHOWN



TYPICAL CROSS DRAIN AND BOX CULVERT - PHASE B

CROSS DRAIN CD-2 SHOWN



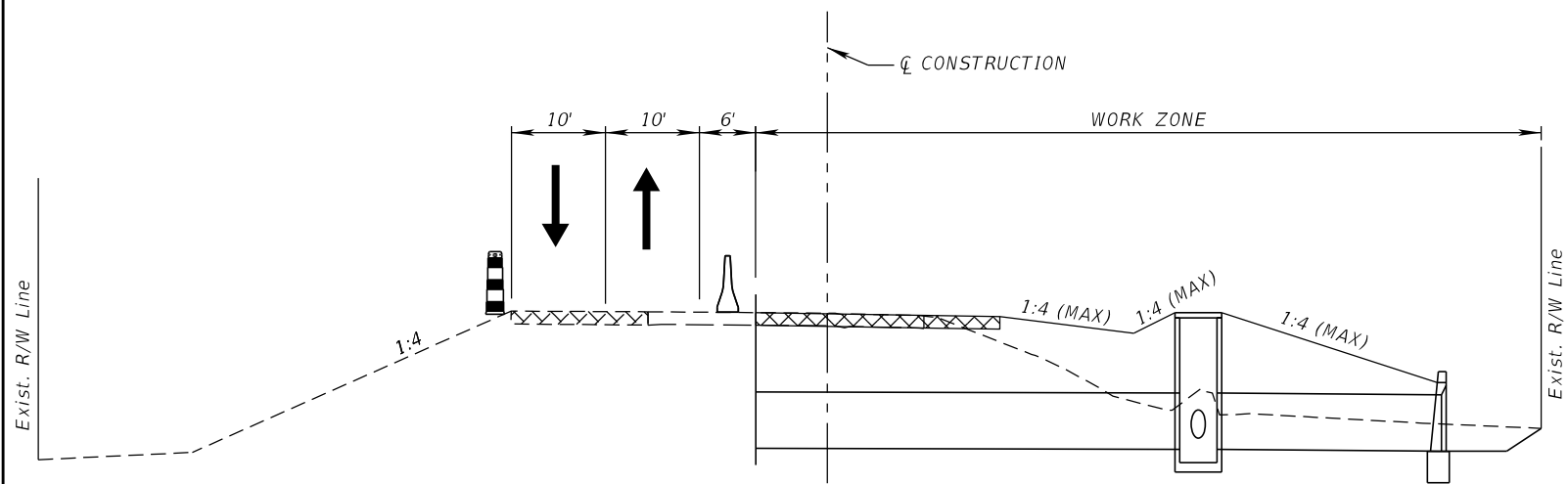
TYPICAL CROSS DRAIN AND BOX CULVERT - PHASE C

CROSS DRAIN CD-2 SHOWN

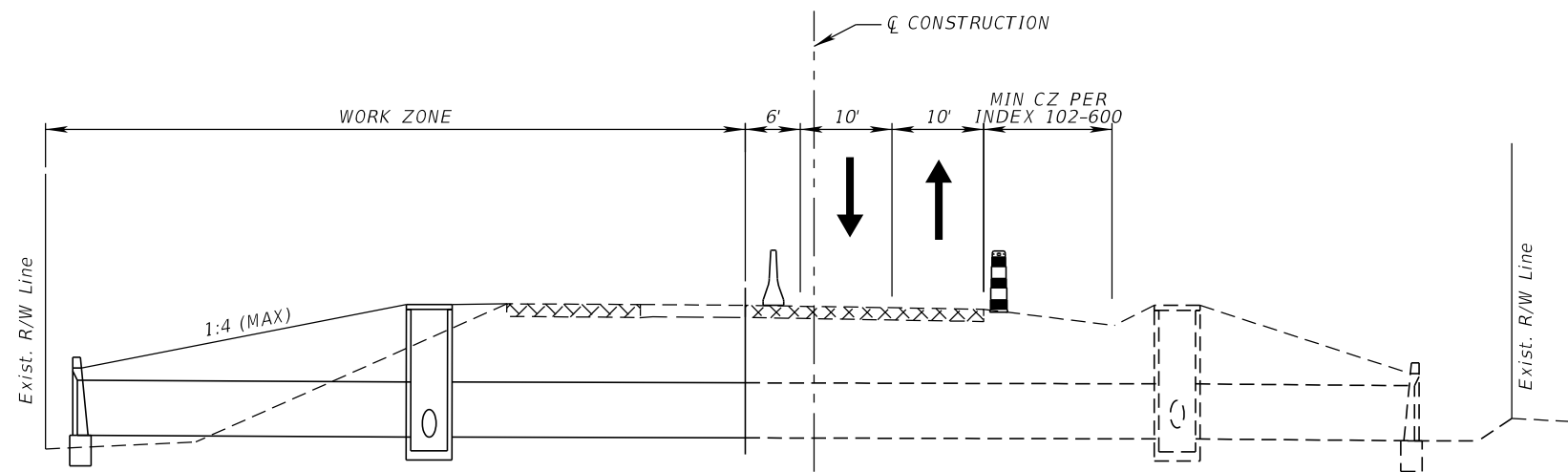
TRAFFIC CONTROL DETAILS

REVISIONS				JAMES E. BRADFORD, P.E. P.E. LICENSE NUMBER 68276 DEWBERRY ENGINEERS INC. 800 NORTH MAGNOLIA AVENUE, STE. 1000 ORLANDO, FL 32803	POLK COUNTY PUBLIC WORKS DEPARTMENT			TEMPORARY TRAFFIC CONTROL PLAN	SHEET NO.
DATE	DESCRIPTION	DATE	DESCRIPTION		ROAD NO.	COUNTY	FINANCIAL PROJECT ID		631
					557	POLK	18-73		

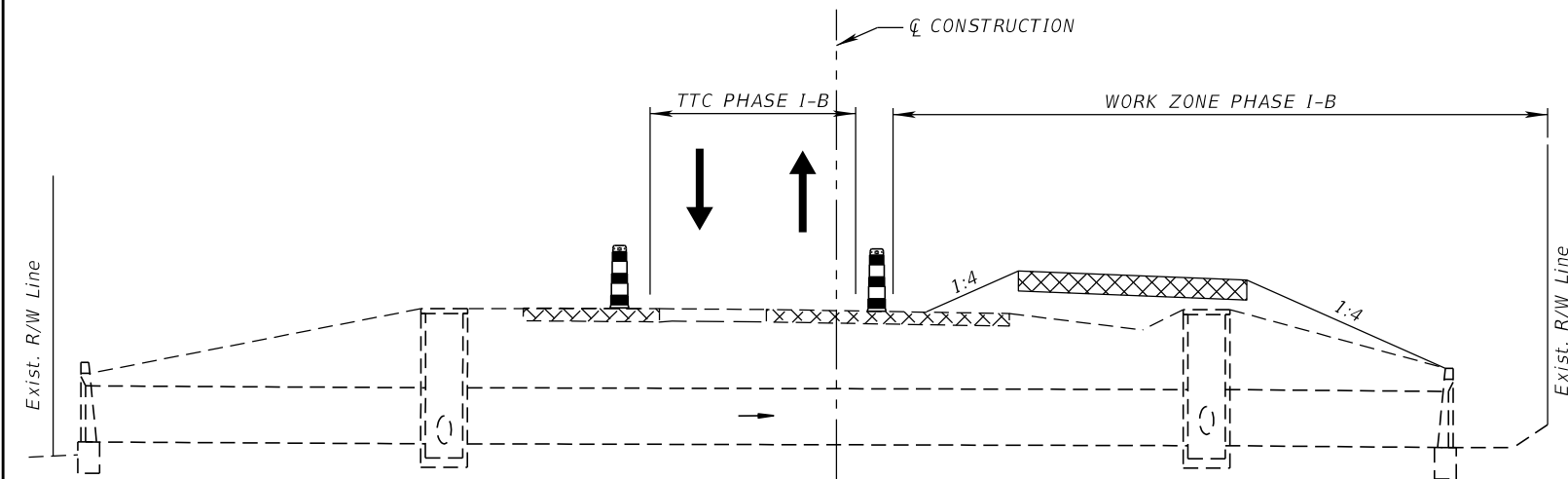
TYPICAL CROSS DRAIN AND BOX CULVERT CONSTRUCTION



TYPICAL CROSS DRAIN AND BOX CULVERT - PHASE A
CROSS DRAIN CD-3 SHOWN



TYPICAL CROSS DRAIN AND BOX CULVERT - PHASE B
CROSS DRAIN CD-3 SHOWN

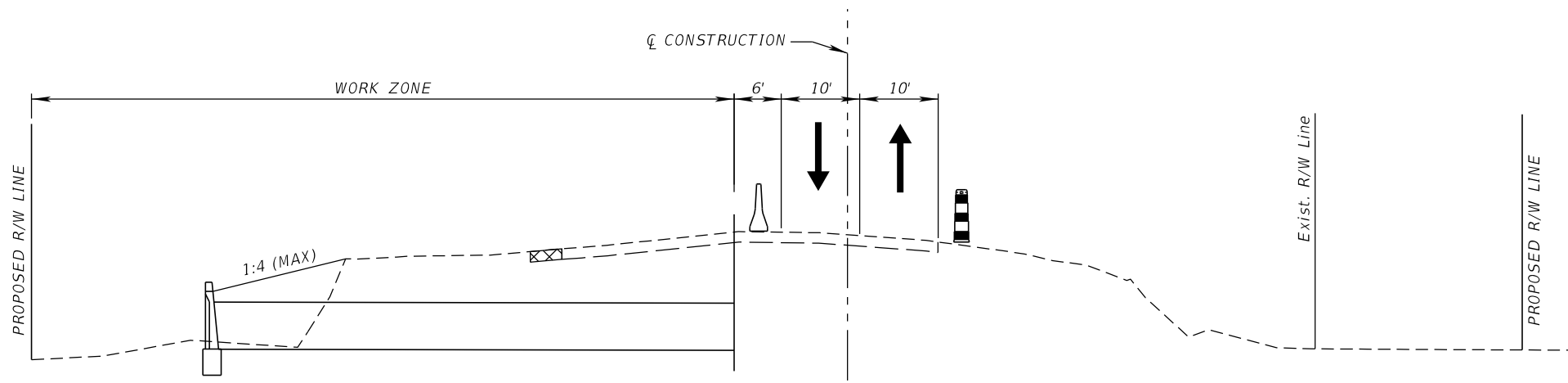


TYPICAL CROSS DRAIN AND BOX CULVERT - PHASE C
CROSS DRAIN CD-3 SHOWN

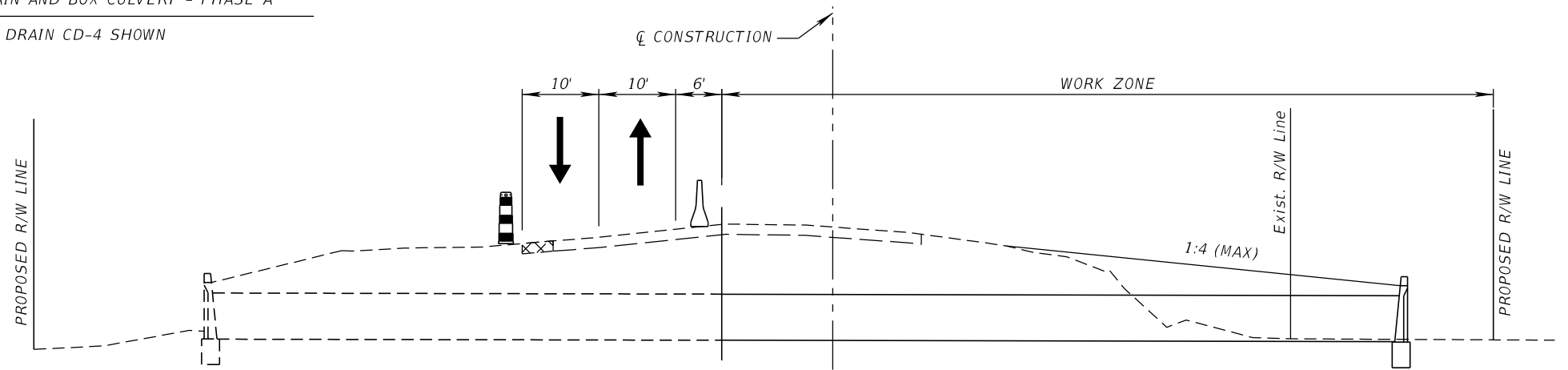
TRAFFIC CONTROL DETAILS

REVISIONS				JAMES E. BRADFORD, P.E. P.E. LICENSE NUMBER 68276 DEWBERRY ENGINEERS INC. 800 NORTH MAGNOLIA AVENUE, STE. 1000 ORLANDO, FL 32803	POLK COUNTY PUBLIC WORKS DEPARTMENT			TEMPORARY TRAFFIC CONTROL PLAN	SHEET NO.
DATE	DESCRIPTION	DATE	DESCRIPTION		ROAD NO.	COUNTY	FINANCIAL PROJECT ID		632
					557	POLK	18-73		

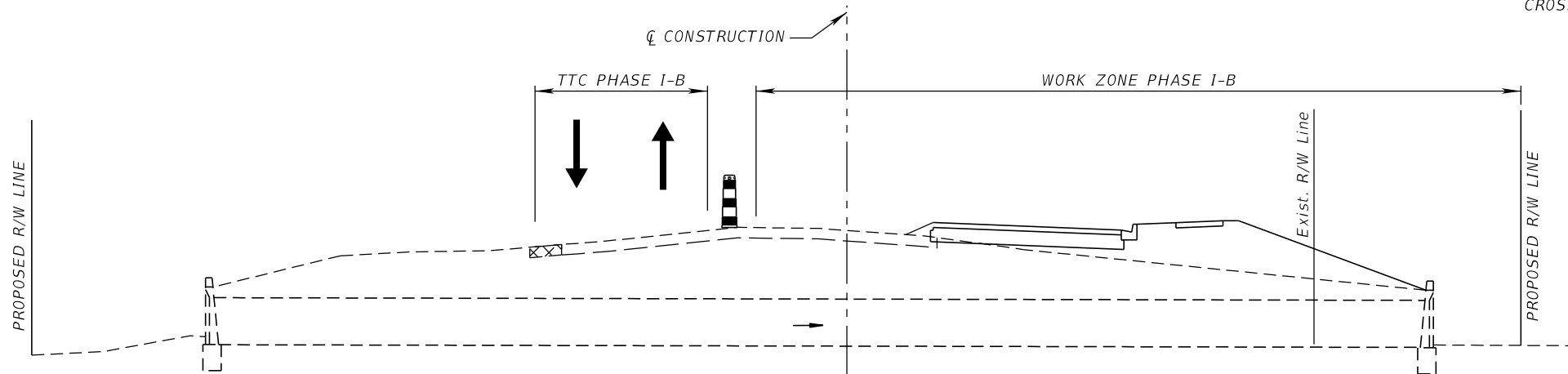
TYPICAL CROSS DRAIN AND BOX CULVERT CONSTRUCTION



TYPICAL CROSS DRAIN AND BOX CULVERT - PHASE A
CROSS DRAIN CD-4 SHOWN



TYPICAL CROSS DRAIN AND BOX CULVERT - PHASE B
CROSS DRAIN CD-4 SHOWN

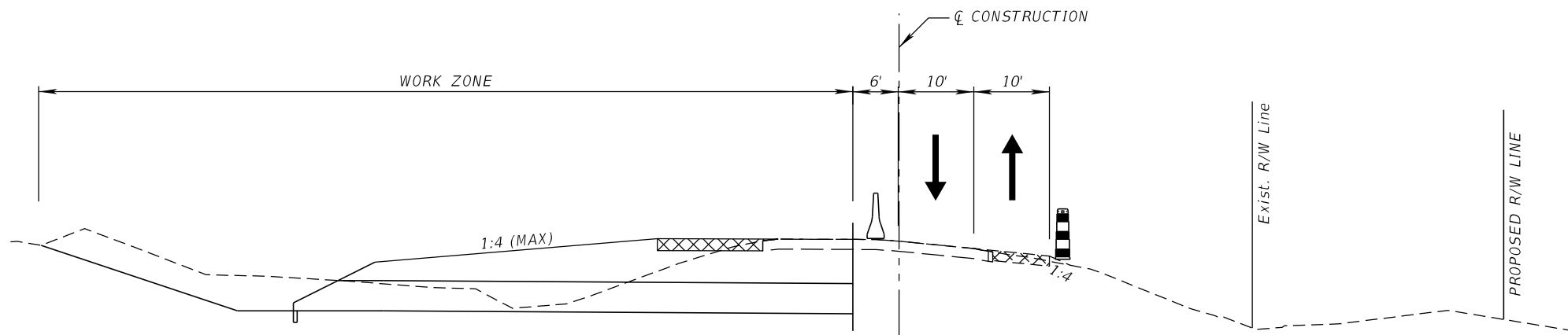


TYPICAL CROSS DRAIN AND BOX CULVERT - PHASE C
CROSS DRAIN CD-4 SHOWN

TRAFFIC CONTROL DETAILS

REVISIONS				JAMES E. BRADFORD, P.E. P.E. LICENSE NUMBER 68276 DEWBERRY ENGINEERS INC. 800 NORTH MAGNOLIA AVENUE, STE. 1000 ORLANDO, FL 32803	POLK COUNTY PUBLIC WORKS DEPARTMENT			TEMPORARY TRAFFIC CONTROL PLAN	SHEET NO.
DATE	DESCRIPTION	DATE	DESCRIPTION		ROAD NO.	COUNTY	FINANCIAL PROJECT ID		633
					557	POLK	18-73		

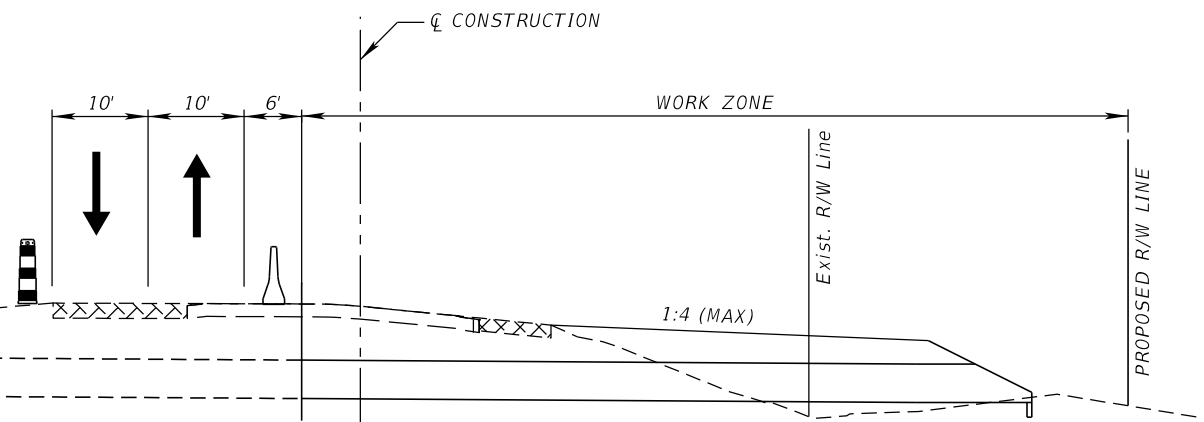
TYPICAL CROSS DRAIN AND BOX CULVERT CONSTRUCTION



TYPICAL CROSS DRAIN AND BOX CULVERT - PHASE A

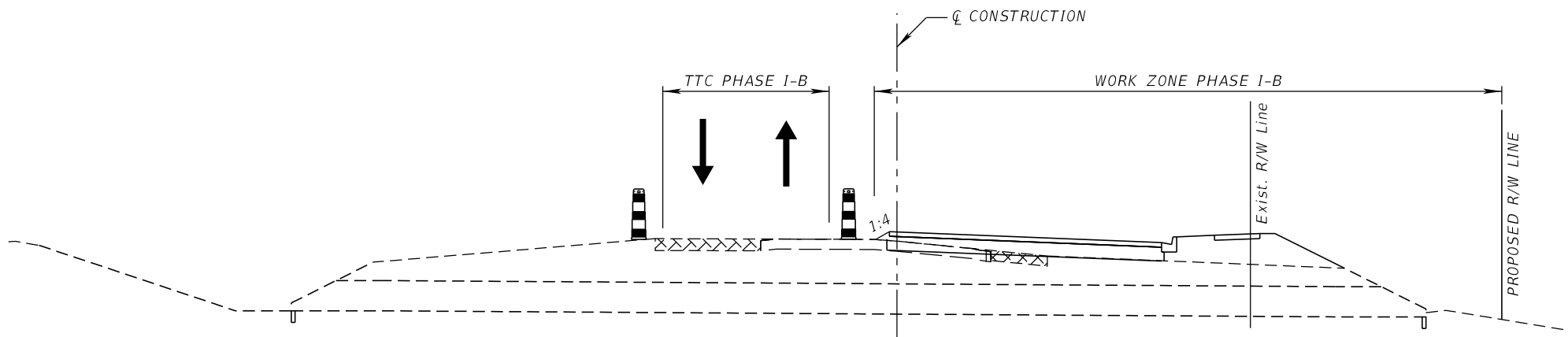
CROSS DRAIN CD-5 SHOWN

CROSS DRAIN CD-5 SHOWN



TYPICAL CROSS DRAIN AND BOX CULVERT - PHASE B

CROSS DRAIN CD-5 SHOWN



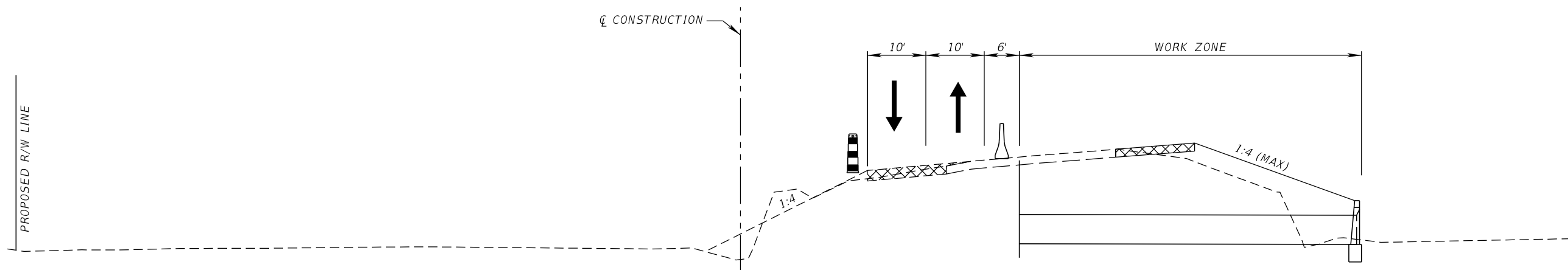
TYPICAL CROSS DRAIN AND BOX CULVERT - PHASE C

CROSS DRAIN CD-5 SHOWN

TRAFFIC CONTROL DETAILS

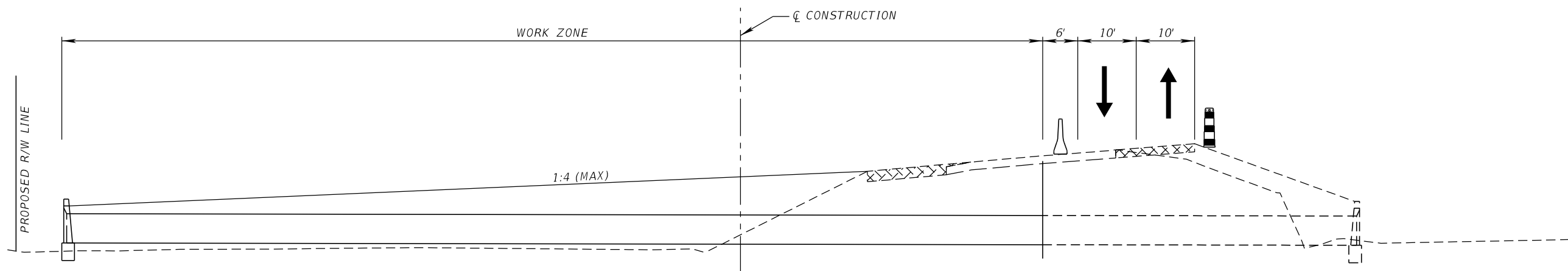
REVISIONS				JAMES E. BRADFORD, P.E. P.E. LICENSE NUMBER 68276 DEWBERRY ENGINEERS INC. 800 NORTH MAGNOLIA AVENUE, STE. 1000 ORLANDO, FL 32803	POLK COUNTY PUBLIC WORKS DEPARTMENT			TEMPORARY TRAFFIC CONTROL PLAN	SHEET NO.
DATE	DESCRIPTION	DATE	DESCRIPTION		ROAD NO.	COUNTY	FINANCIAL PROJECT ID		
					557	POLK	18-73		634

TYPICAL CROSS DRAIN AND BOX CULVERT CONSTRUCTION



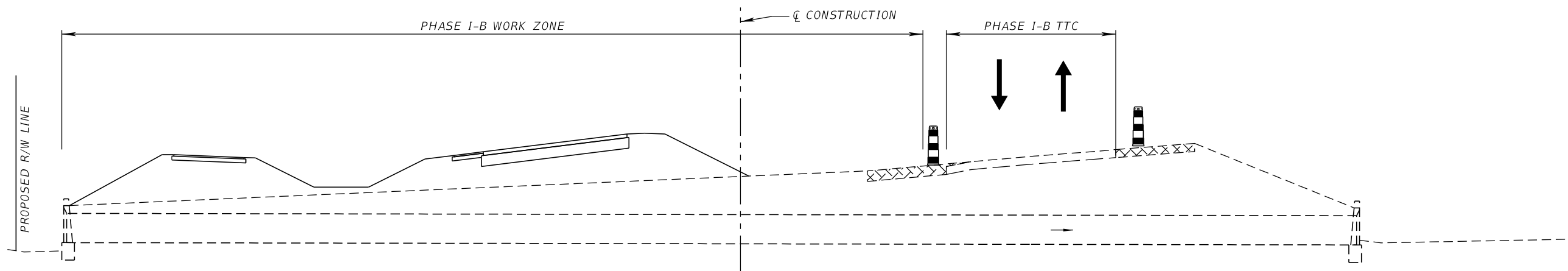
TYPICAL CROSS DRAIN AND BOX CULVERT - PHASE A

CROSS DRAIN CD-6 SHOWN



TYPICAL CROSS DRAIN AND BOX CULVERT - PHASE B

CROSS DRAIN CD-6 SHOWN



TYPICAL CROSS DRAIN AND BOX CULVERT - PHASE C

CROSS DRAIN CD-6 SHOWN

TRAFFIC CONTROL DETAILS

REVISIONS				JAMES E. BRADFORD, P.E. P.E. LICENSE NUMBER 68276 DEWBERRY ENGINEERS INC. 800 NORTH MAGNOLIA AVENUE, STE. 1000 ORLANDO, FL 32803	POLK COUNTY PUBLIC WORKS DEPARTMENT			TEMPORARY TRAFFIC CONTROL PLAN	SHEET NO. 635
DATE	DESCRIPTION	DATE	DESCRIPTION		ROAD NO.	COUNTY	FINANCIAL PROJECT ID		
						557	POLK		18-73

PHASE NOTES:

PHASE I-A (NOT SHOWN)

SETUP ADVANCE WARNING SIGNS AND TRAFFIC CONTROL DEVICES PER THE PLAN DETAILS AND APPLICABLE STANDARD PLANS

INSTALL EROSION CONTROL THROUGHOUT THE PROJECT LIMITS

UTILIZE NIGHTLY LANE CLOSURES AND/OR FLAGGING OPERATIONS PER THE APPLICABLE STANDARD PLANS AS NECESSARY TO CONSTRUCT THE TEMPORARY PAVEMENT

BEGIN UTILITY ADJUSTMENTS

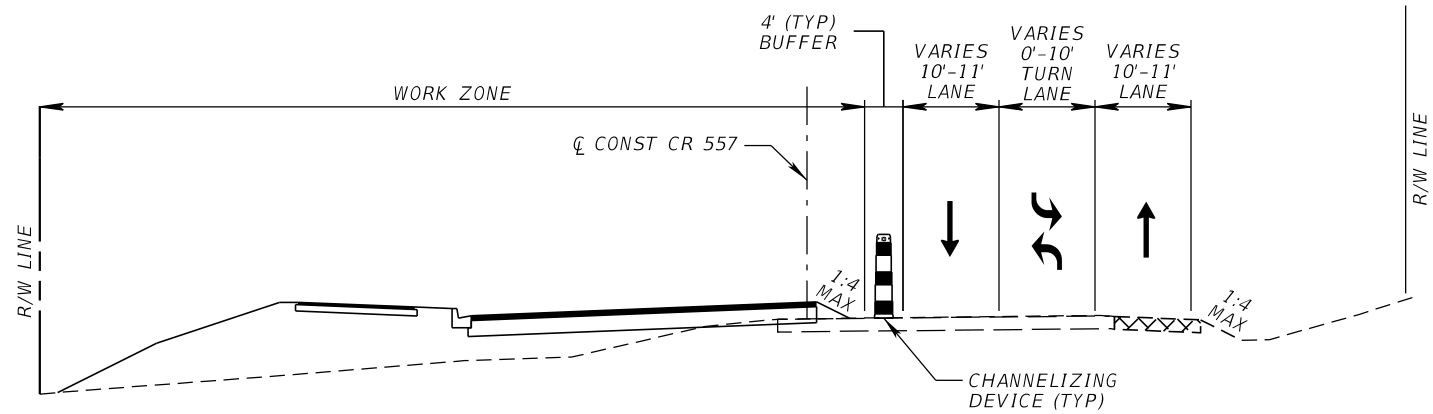
PHASE I-B

SHIFT TRAFFIC ONTO THE TEMPORARY PAVEMENT CONSTRUCTED IN PHASE I-A

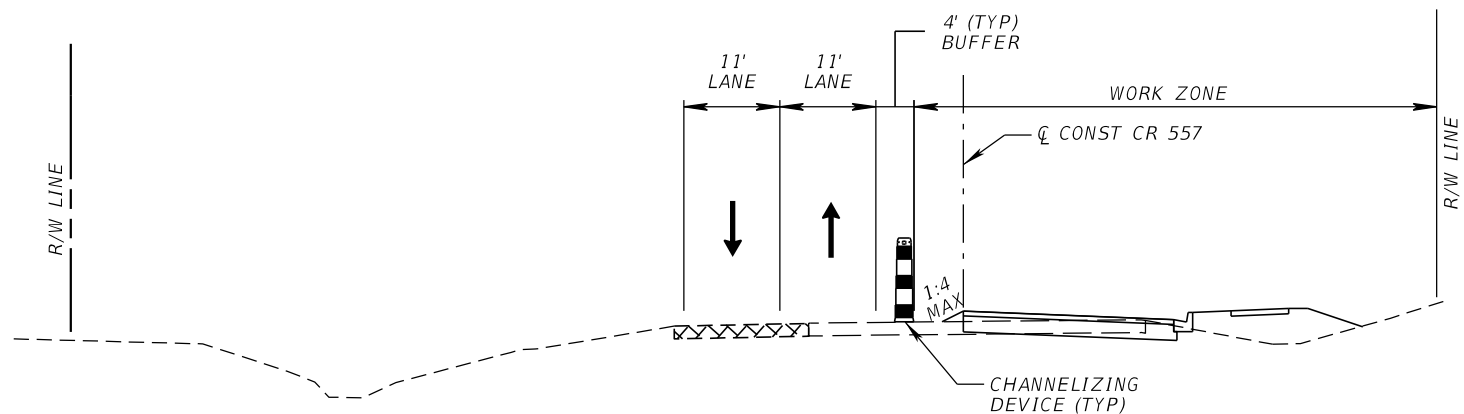
CONSTRUCT THE SOUTHBOUND SIDE OF CR 557 AND PROPOSED DRAINAGE TRUNKLINE

CONSTRUCT SIDE STREETS ON SOUTHBOUND SIDE OF CR 557

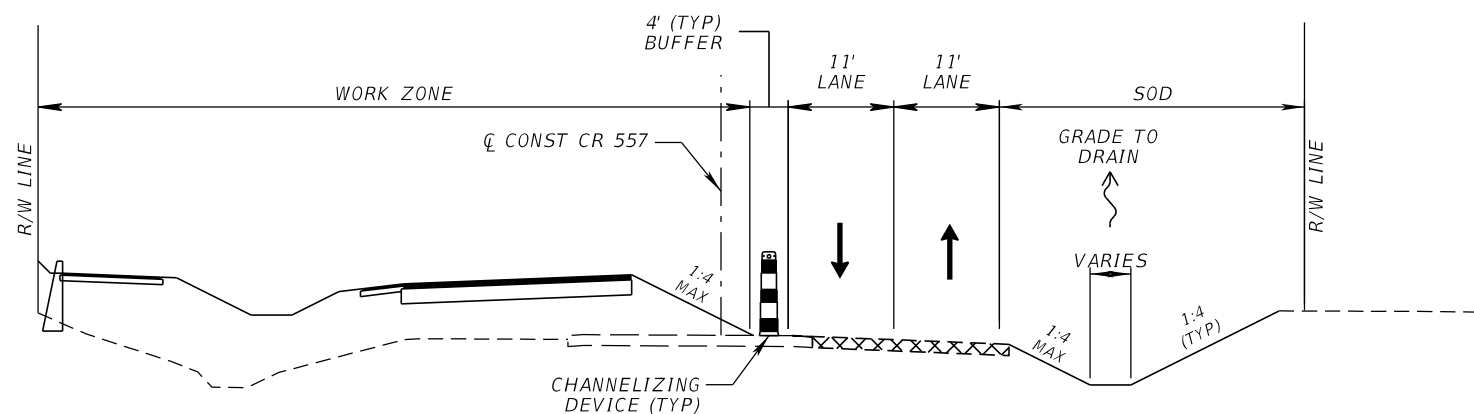
BEGIN THE PROPOSED ROADWAY AND DRAINAGE CONSTRUCTION AS SHOWN ON THE TRAFFIC CONTROL TYPICAL SECTIONS AND THE APPLICABLE PLAN SHEETS



PHASE I-B
CR 557 - URBAN SECTION
BEGIN PROJECT TO STA. 1269+00
STA. 1306+00 TO STA. 1338+00



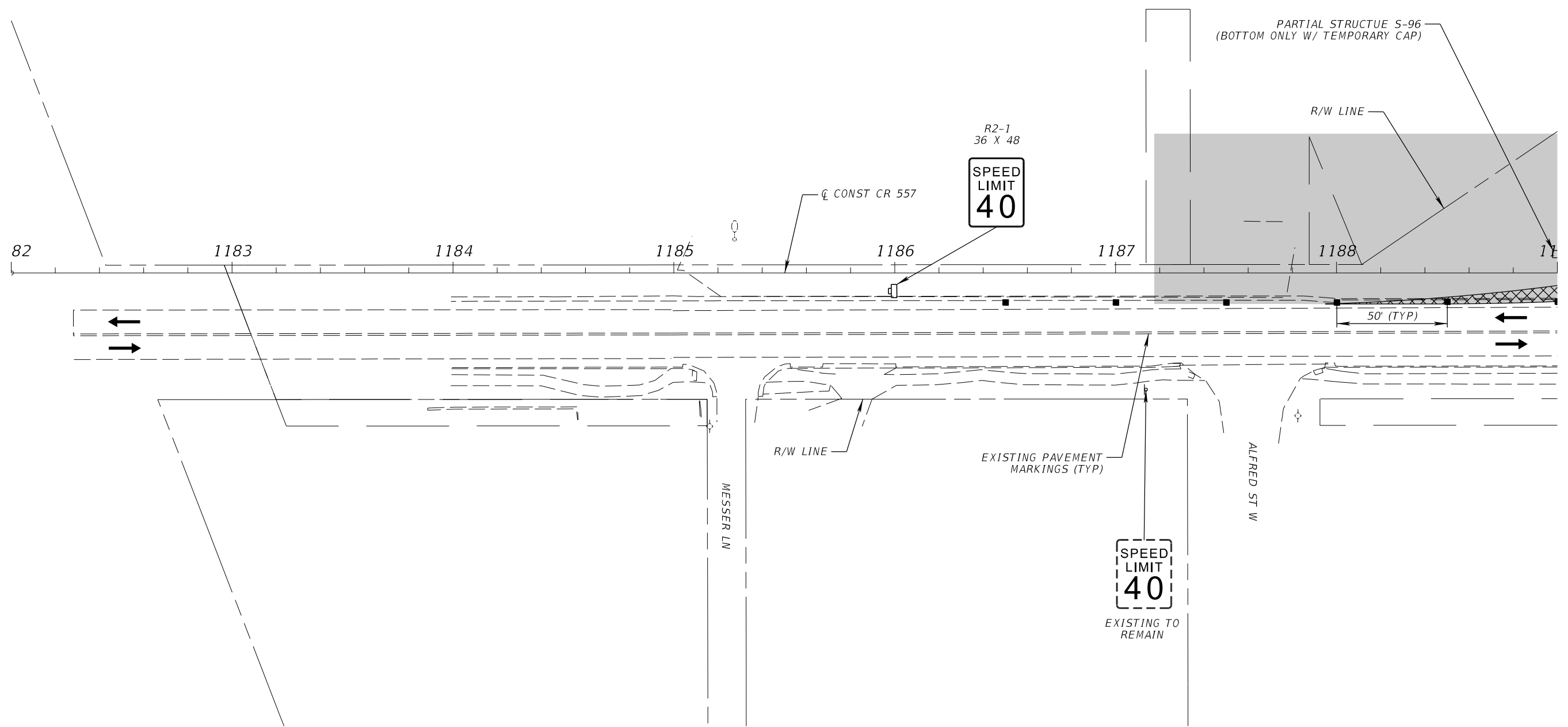
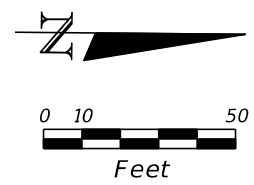
PHASE I-B
CR 557 - URBAN SECTION
STA. 1269+00 TO STA. 1306+00
STA. 1338+00 TO STA. 1378+00



PHASE I-B
CR 557 - RURAL SECTION
STA 1378+00 TO END PROJECT

PHASE I-B TYPICAL SECTIONS

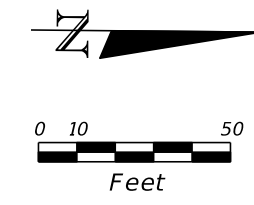
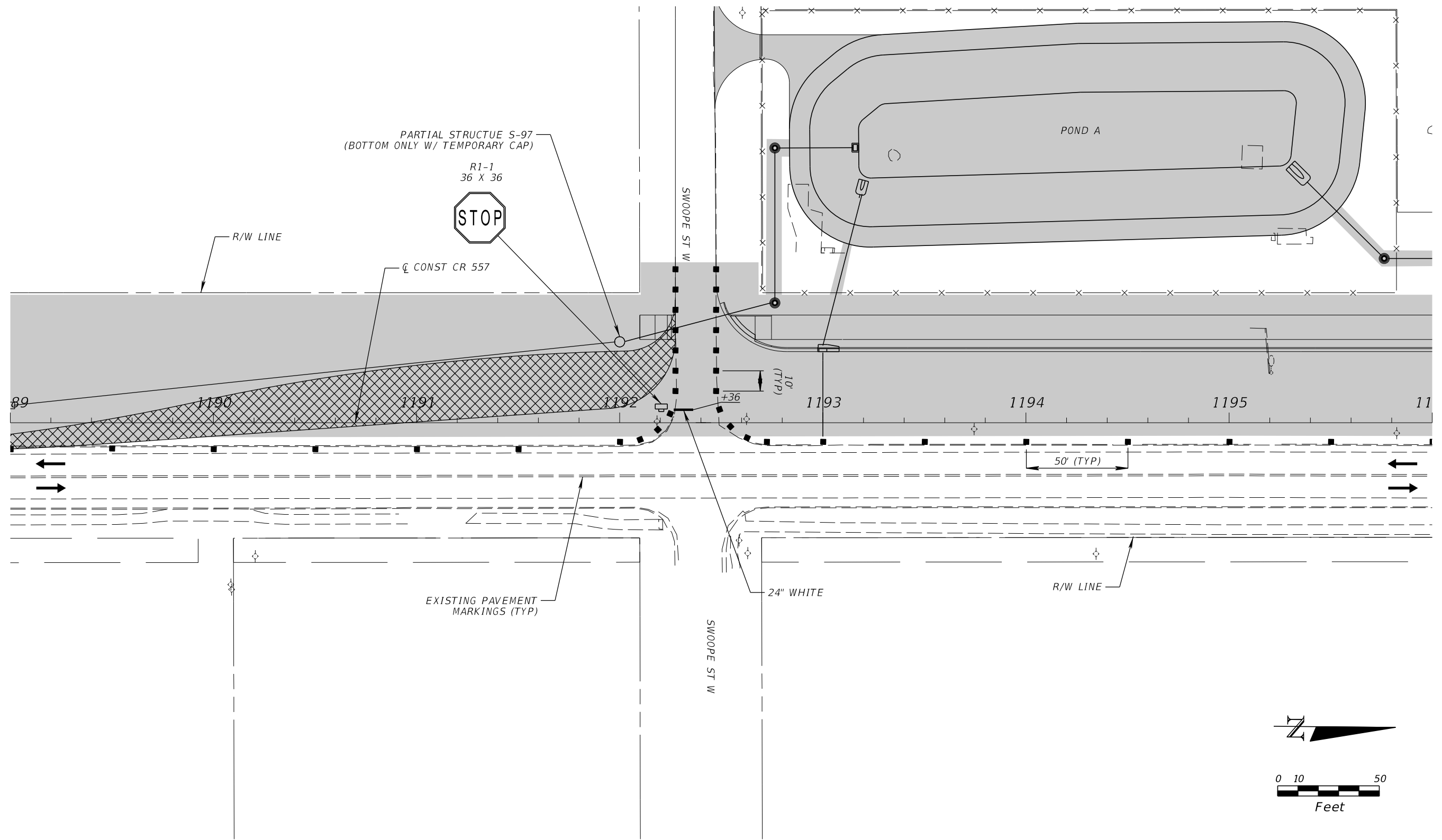
REVISIONS				JAMES E. BRADFORD, P.E. P.E. LICENSE NUMBER 68276 DEWBERRY ENGINEERS INC. 800 NORTH MAGNOLIA AVENUE, STE. 1000 ORLANDO, FL 32803	POLK COUNTY PUBLIC WORKS DEPARTMENT			TEMPORARY TRAFFIC CONTROL PLAN	SHEET NO.
DATE	DESCRIPTION	DATE	DESCRIPTION		ROAD NO.	COUNTY	FINANCIAL PROJECT ID		
						557	POLK		18-73



PHASE I-B

REVISIONS				JAMES E. BRADFORD, P.E. P.E. LICENSE NUMBER 68276 DEWBERRY ENGINEERS INC. 800 NORTH MAGNOLIA AVENUE, STE. 1000 ORLANDO, FL 32803	POLK COUNTY PUBLIC WORKS DEPARTMENT			TEMPORARY TRAFFIC CONTROL PLAN	SHEET NO.
DATE	DESCRIPTION	DATE	DESCRIPTION		ROAD NO.	COUNTY	FINANCIAL PROJECT ID		637
					557	POLK	18-73		

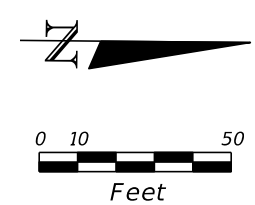
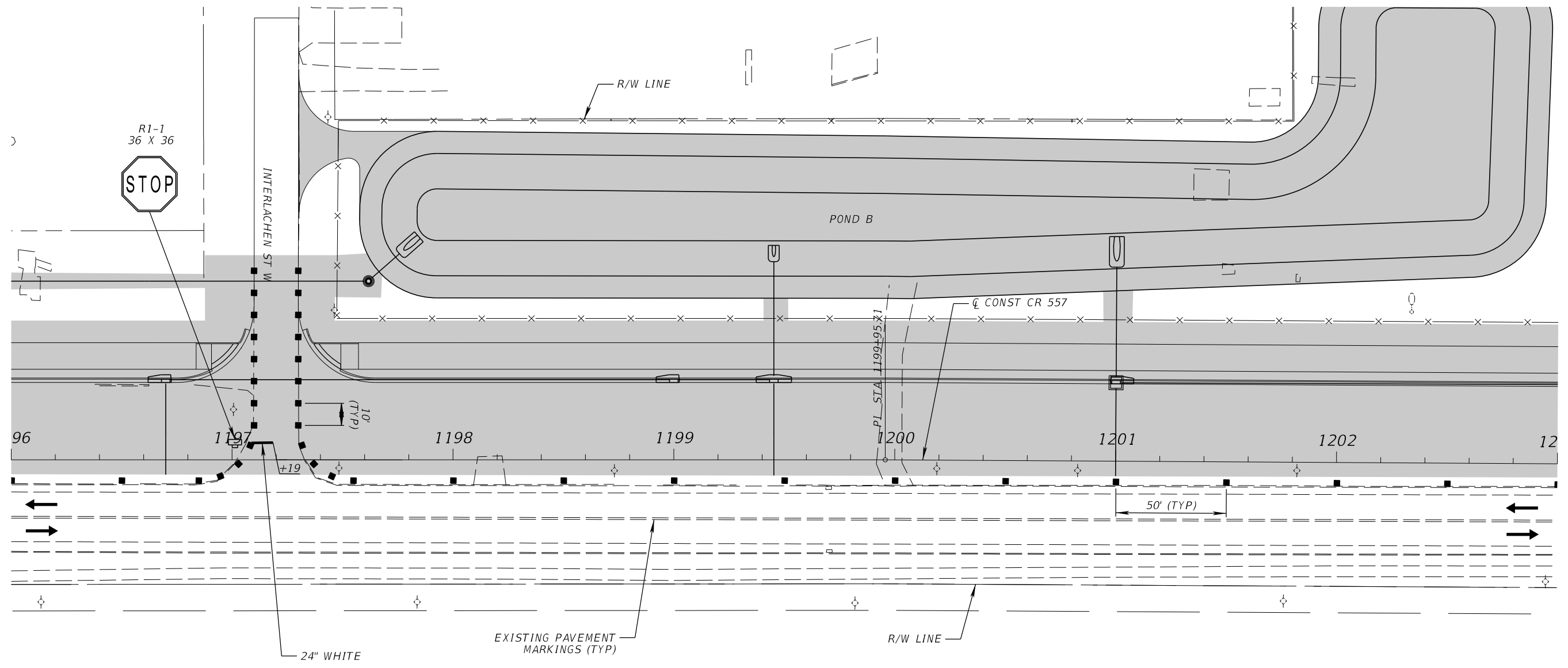
THE OFFICIAL RECORD OF THIS SHEET IS THE ELECTRONIC FILE DIGITALLY SIGNED AND SEALED UNDER RULE 61G15-23.004, F.A.C.



PHASE I-B

REVISIONS				JAMES E. BRADFORD, P.E. P.E. LICENSE NUMBER 68276 DEWBERRY ENGINEERS INC. 800 NORTH MAGNOLIA AVENUE, STE. 1000 ORLANDO, FL 32803	POLK COUNTY PUBLIC WORKS DEPARTMENT			TEMPORARY TRAFFIC CONTROL PLAN	SHEET NO.
DATE	DESCRIPTION	DATE	DESCRIPTION		ROAD NO.	COUNTY	FINANCIAL PROJECT ID		
						557	POLK		18-73

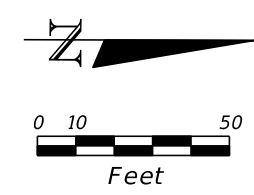
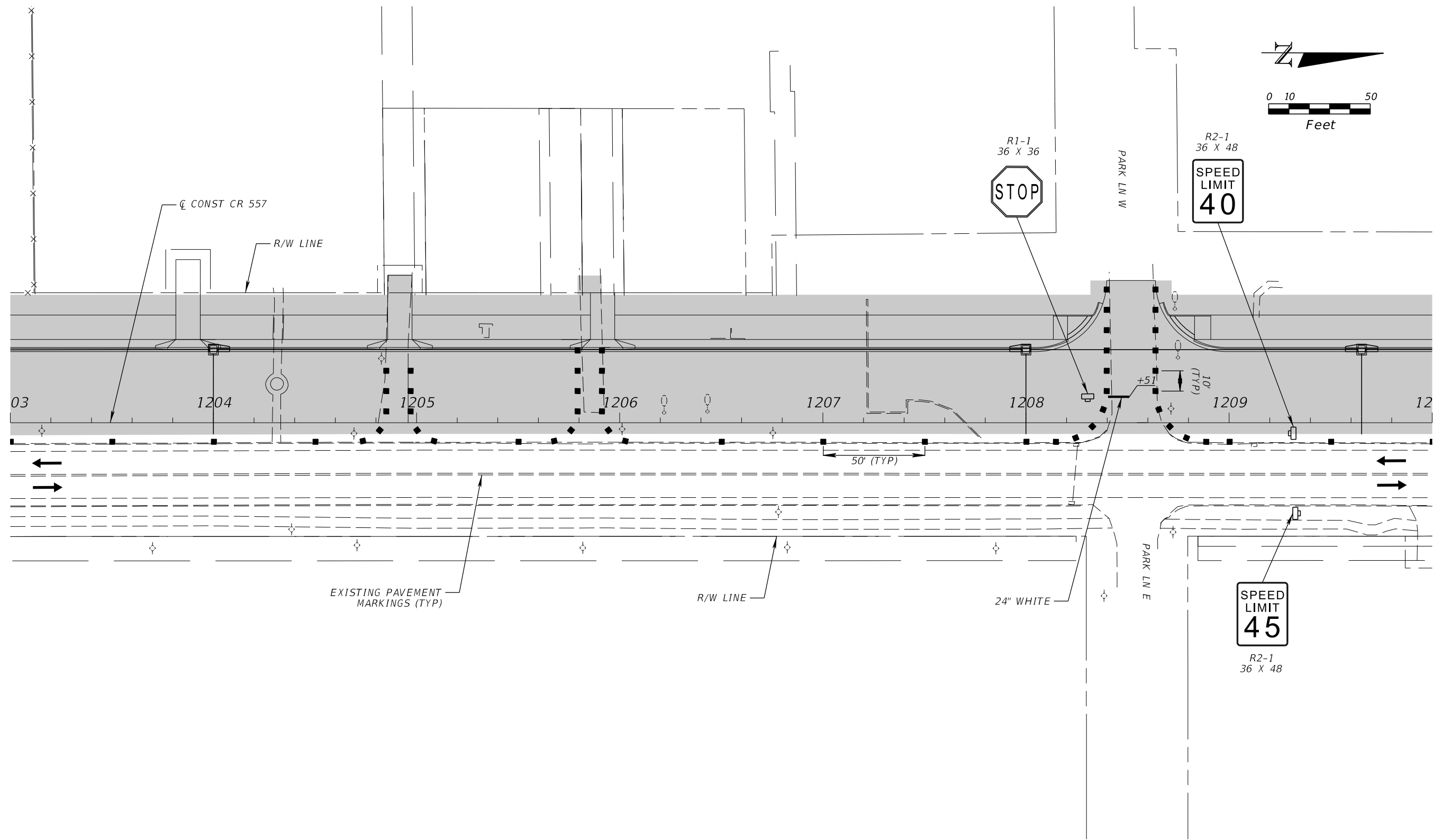
THE OFFICIAL RECORD OF THIS SHEET IS THE ELECTRONIC FILE DIGITALLY SIGNED AND SEALED UNDER RULE 61G15-23.004, F.A.C.



PHASE I-B

REVISIONS				JAMES E. BRADFORD, P.E. P.E. LICENSE NUMBER 68276 DEWBERRY ENGINEERS INC. 800 NORTH MAGNOLIA AVENUE, STE. 1000 ORLANDO, FL 32803	POLK COUNTY PUBLIC WORKS DEPARTMENT			TEMPORARY TRAFFIC CONTROL PLAN	SHEET NO. 639
DATE	DESCRIPTION	DATE	DESCRIPTION		ROAD NO.	COUNTY	FINANCIAL PROJECT ID		
					557	POLK	18-73		

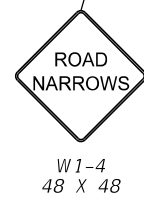
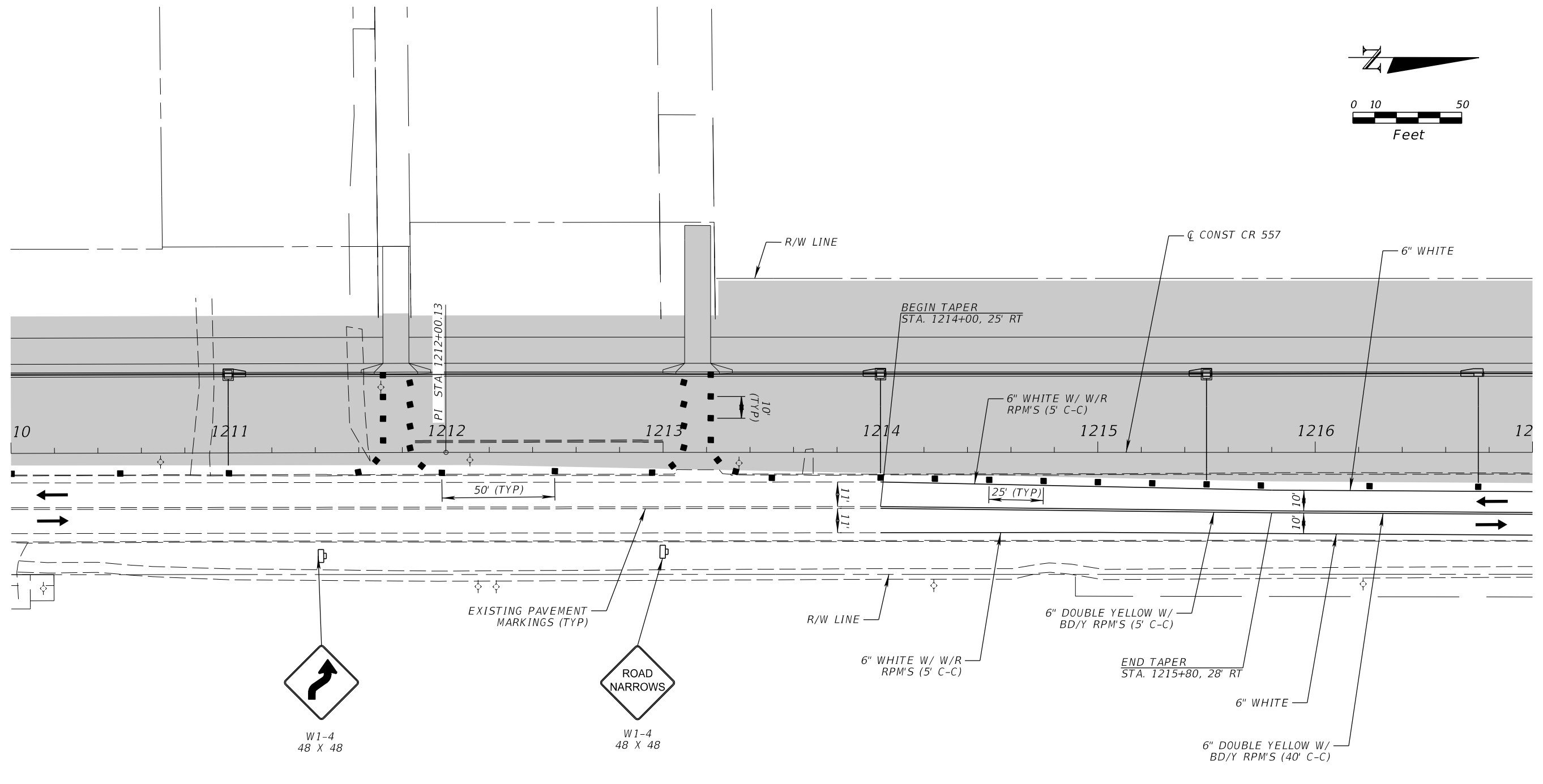
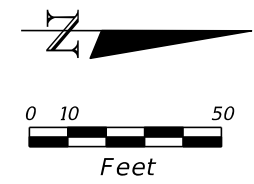
THE OFFICIAL RECORD OF THIS SHEET IS THE ELECTRONIC FILE DIGITALLY SIGNED AND SEALED UNDER RULE 61G15-23.004, F.A.C.



PHASE I-B

REVISIONS				JAMES E. BRADFORD, P.E. P.E. LICENSE NUMBER 68276 DEWBERRY ENGINEERS INC. 800 NORTH MAGNOLIA AVENUE, STE. 1000 ORLANDO, FL 32803	POLK COUNTY PUBLIC WORKS DEPARTMENT			TEMPORARY TRAFFIC CONTROL PLAN	SHEET NO.
DATE	DESCRIPTION	DATE	DESCRIPTION		ROAD NO.	COUNTY	FINANCIAL PROJECT ID		
					557	POLK	18-73		640

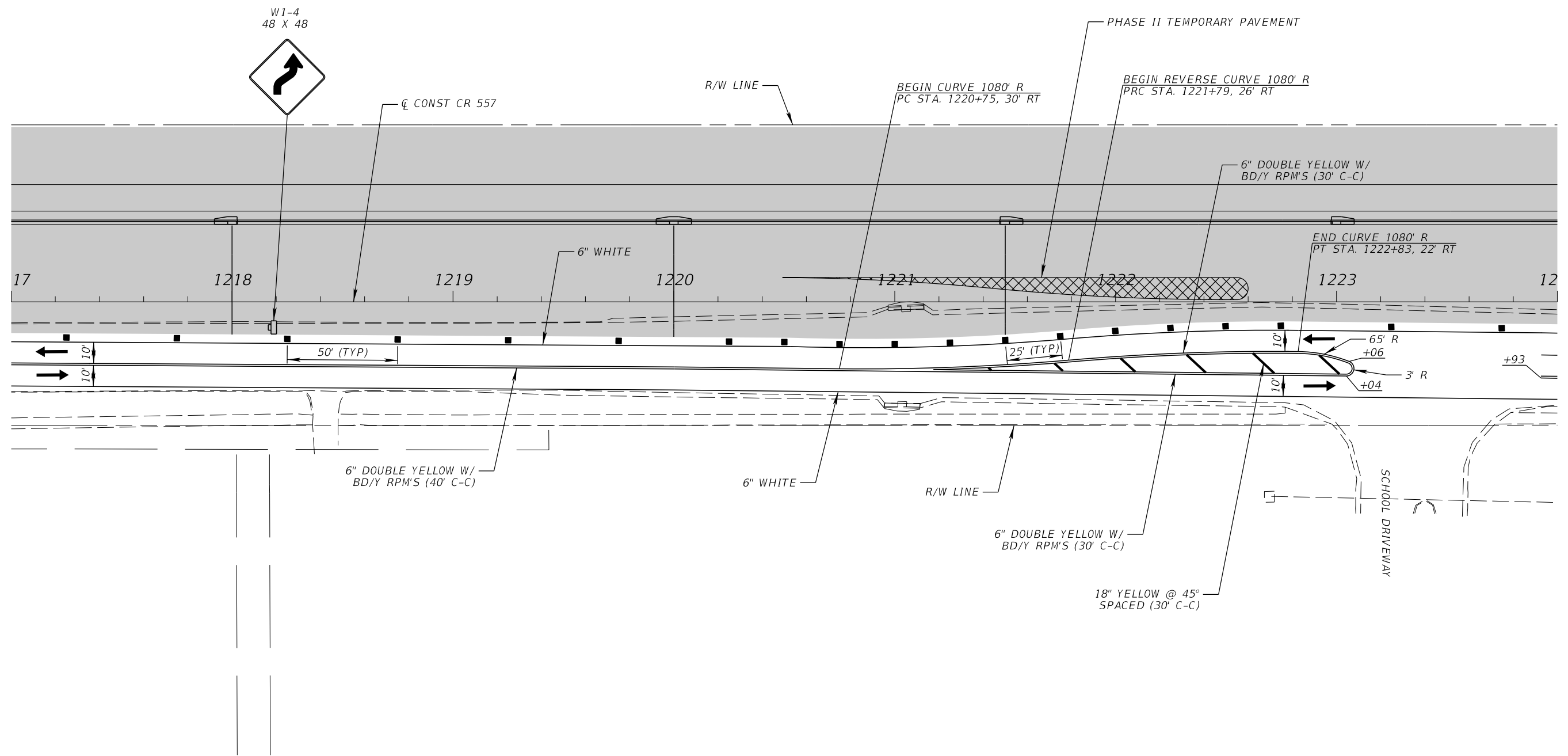
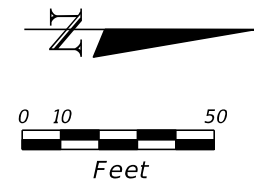
THE OFFICIAL RECORD OF THIS SHEET IS THE ELECTRONIC FILE DIGITALLY SIGNED AND SEALED UNDER RULE 61G15-23.004, F.A.C.



PHASE I-B

REVISIONS				JAMES E. BRADFORD, P.E. P.E. LICENSE NUMBER 68276 DEWBERRY ENGINEERS INC. 800 NORTH MAGNOLIA AVENUE, STE. 1000 ORLANDO, FL 32803	POLK COUNTY PUBLIC WORKS DEPARTMENT			TEMPORARY TRAFFIC CONTROL PLAN	SHEET NO.
DATE	DESCRIPTION	DATE	DESCRIPTION		ROAD NO.	COUNTY	FINANCIAL PROJECT ID		641
					557	POLK	18-73		

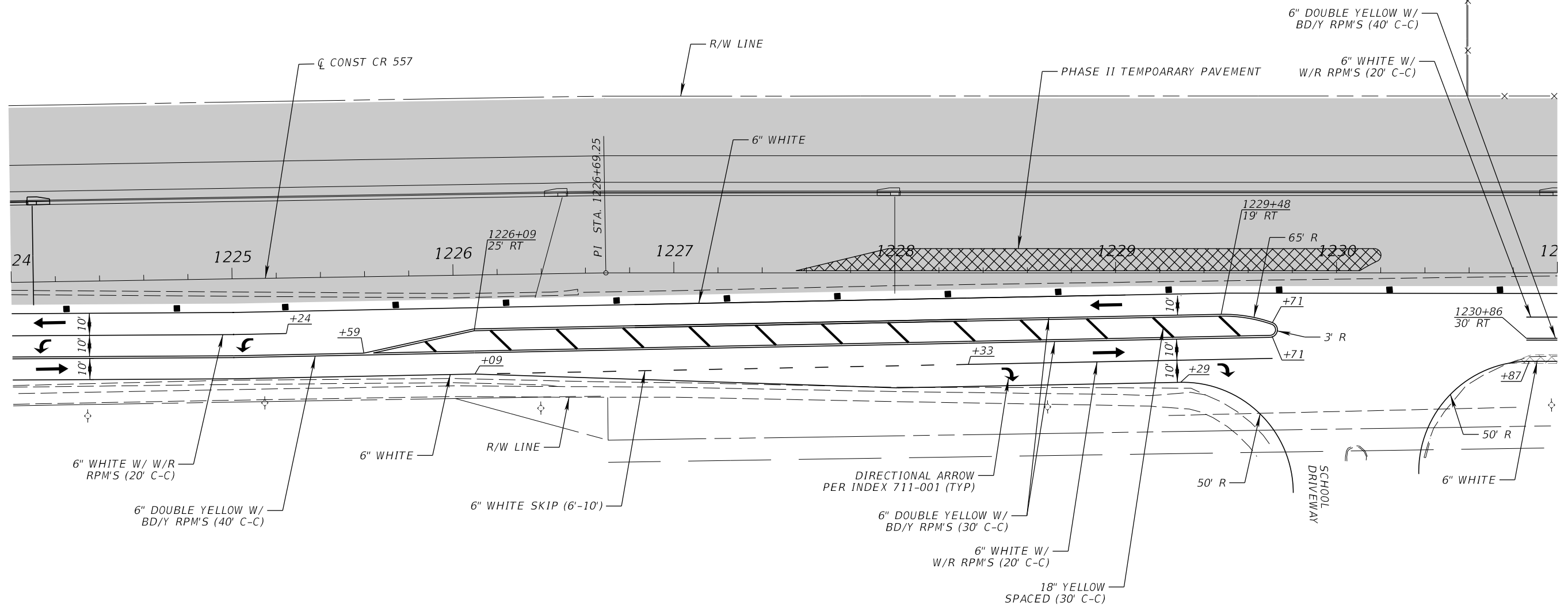
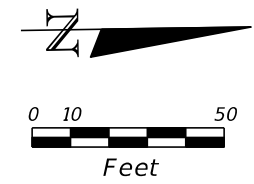
THE OFFICIAL RECORD OF THIS SHEET IS THE ELECTRONIC FILE DIGITALLY SIGNED AND SEALED UNDER RULE 61G15-23.004, F.A.C.



PHASE I-B

REVISIONS				JAMES E. BRADFORD, P.E. P.E. LICENSE NUMBER 68276 DEWBERRY ENGINEERS INC. 800 NORTH MAGNOLIA AVENUE, STE. 1000 ORLANDO, FL 32803	POLK COUNTY PUBLIC WORKS DEPARTMENT			TEMPORARY TRAFFIC CONTROL PLAN	SHEET NO. 642
DATE	DESCRIPTION	DATE	DESCRIPTION		ROAD NO.	COUNTY	FINANCIAL PROJECT ID		
				557	POLK	18-73			

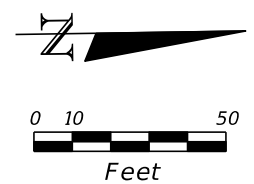
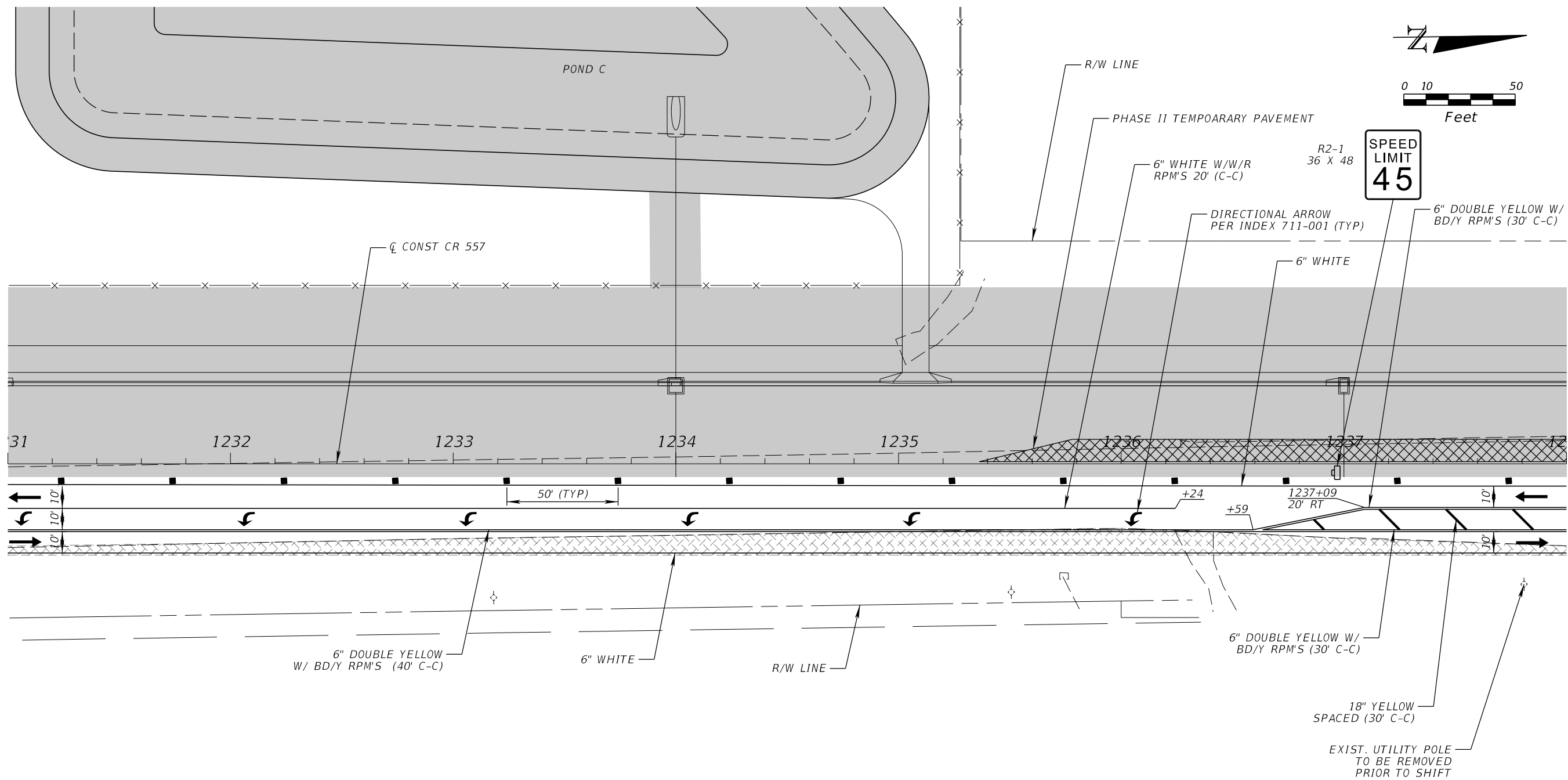
THE OFFICIAL RECORD OF THIS SHEET IS THE ELECTRONIC FILE DIGITALLY SIGNED AND SEALED UNDER RULE 61G15-23.004, F.A.C.



PHASE I-B

REVISIONS				JAMES E. BRADFORD, P.E. P.E. LICENSE NUMBER 68276 DEWBERRY ENGINEERS INC. 800 NORTH MAGNOLIA AVENUE, STE. 1000 ORLANDO, FL 32803	POLK COUNTY PUBLIC WORKS DEPARTMENT			TEMPORARY TRAFFIC CONTROL PLAN	SHEET NO. 643
DATE	DESCRIPTION	DATE	DESCRIPTION		ROAD NO.	COUNTY	FINANCIAL PROJECT ID		
					557	POLK	18-73		

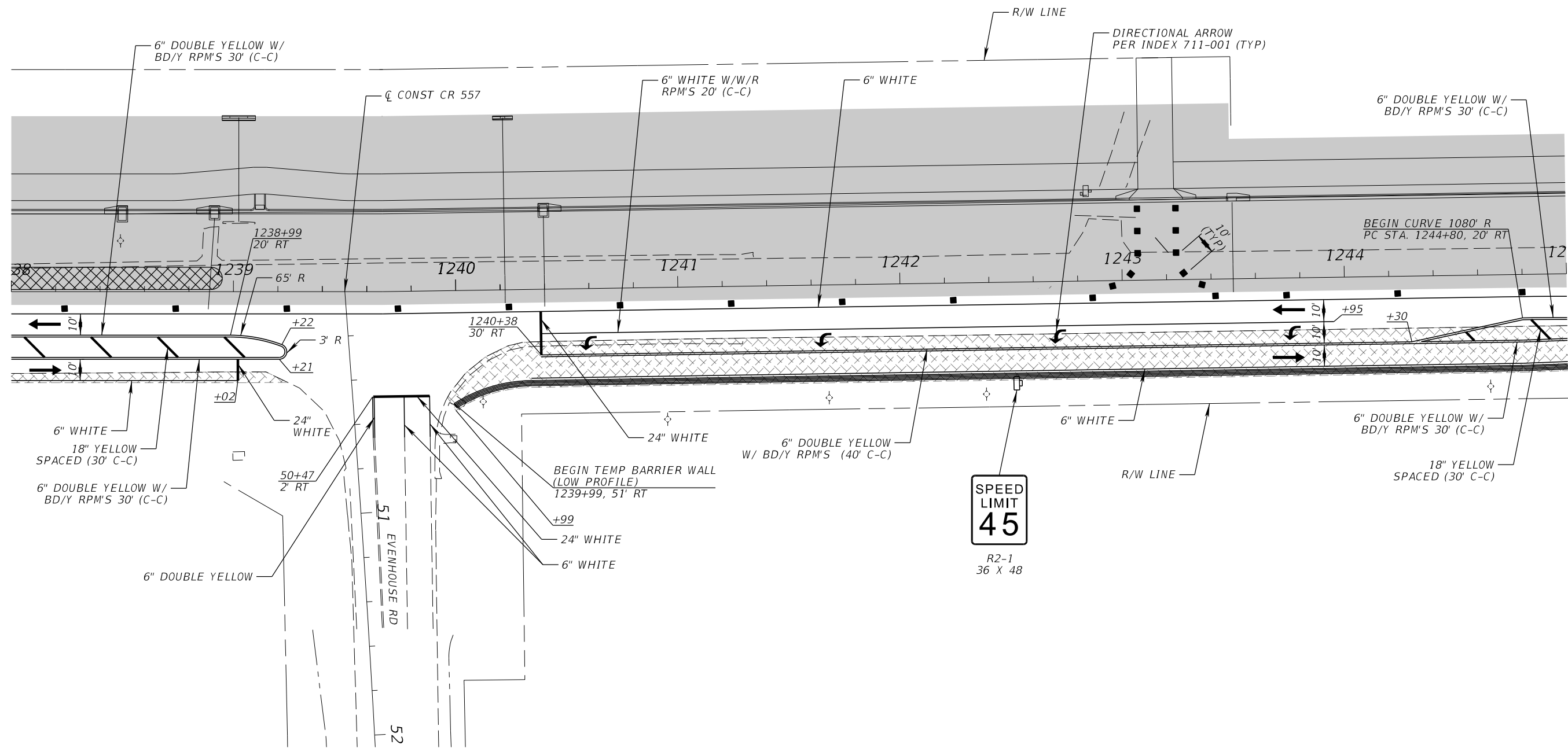
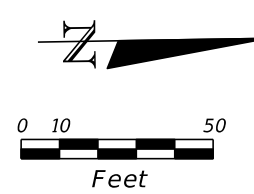
THE OFFICIAL RECORD OF THIS SHEET IS THE ELECTRONIC FILE DIGITALLY SIGNED AND SEALED UNDER RULE 61G15-23.004, F.A.C.



PHASE I-B

REVISIONS				JAMES E. BRADFORD, P.E. P.E. LICENSE NUMBER 68276 DEWBERRY ENGINEERS INC. 800 NORTH MAGNOLIA AVENUE, STE. 1000 ORLANDO, FL 32803	POLK COUNTY PUBLIC WORKS DEPARTMENT			TEMPORARY TRAFFIC CONTROL PLAN	SHEET NO.
DATE	DESCRIPTION	DATE	DESCRIPTION		ROAD NO.	COUNTY	FINANCIAL PROJECT ID		
					557	POLK	18-73		644

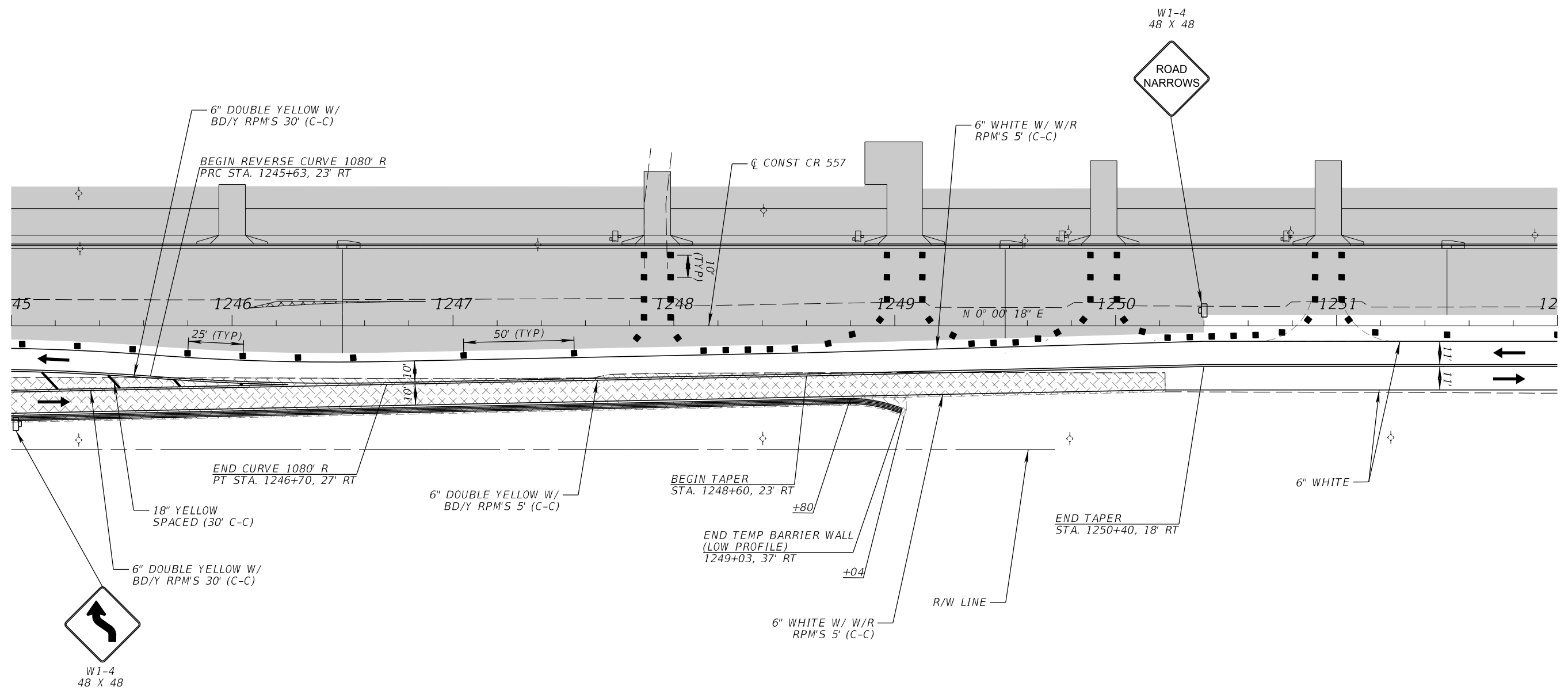
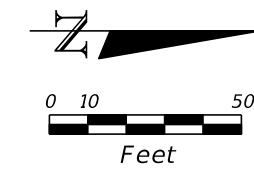
THE OFFICIAL RECORD OF THIS SHEET IS THE ELECTRONIC FILE DIGITALLY SIGNED AND SEALED UNDER RULE 61G15-23.004, F.A.C.



PHASE I-B

REVISIONS				JAMES E. BRADFORD, P.E. P.E. LICENSE NUMBER 68276 DEWBERRY ENGINEERS INC. 800 NORTH MAGNOLIA AVENUE, STE. 1000 ORLANDO, FL 32803	POLK COUNTY PUBLIC WORKS DEPARTMENT			TEMPORARY TRAFFIC CONTROL PLAN	SHEET NO. 645
DATE	DESCRIPTION	DATE	DESCRIPTION		ROAD NO.	COUNTY	FINANCIAL PROJECT ID		
				557	POLK	18-73			

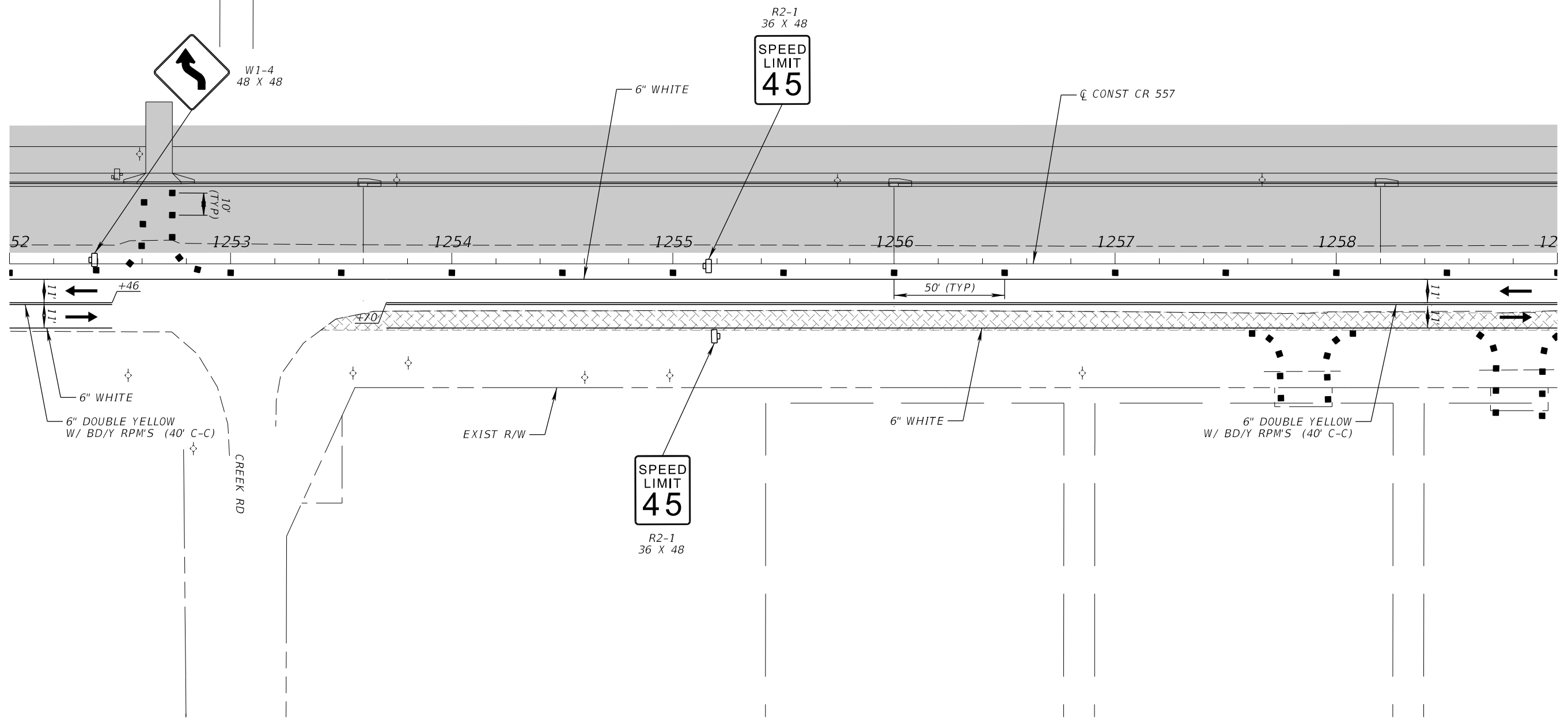
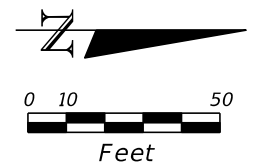
THE OFFICIAL RECORD OF THIS SHEET IS THE ELECTRONIC FILE DIGITALLY SIGNED AND SEALED UNDER RULE 61G15-23.004, F.A.C.



PHASE I-B

REVISIONS				JAMES E. BRADFORD, P.E. P.E. LICENSE NUMBER 68276 DEWBERRY ENGINEERS INC. 800 NORTH MAGNOLIA AVENUE, STE. 1000 ORLANDO, FL 32803	POLK COUNTY PUBLIC WORKS DEPARTMENT			TEMPORARY TRAFFIC CONTROL PLAN	SHEET NO. 646
DATE	DESCRIPTION	DATE	DESCRIPTION		ROAD NO.	COUNTY	FINANCIAL PROJECT ID		
				557	POLK	18-73			

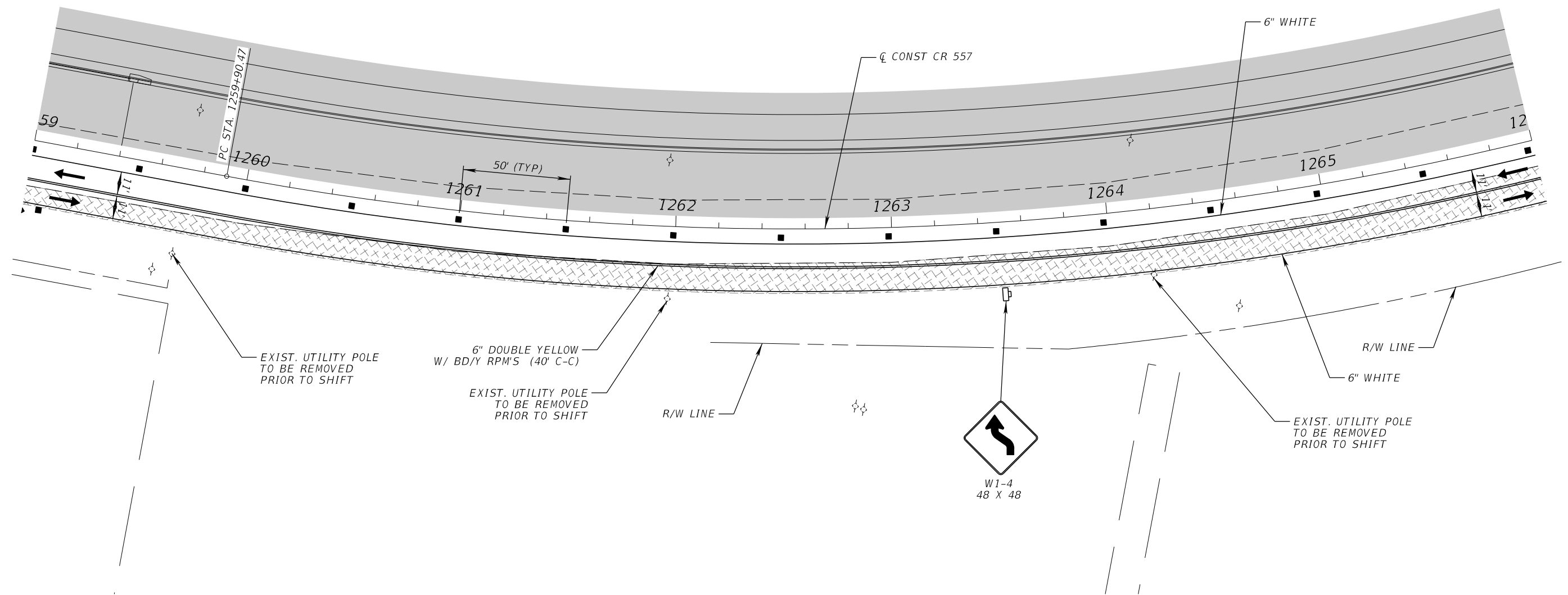
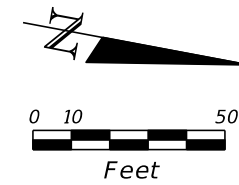
THE OFFICIAL RECORD OF THIS SHEET IS THE ELECTRONIC FILE DIGITALLY SIGNED AND SEALED UNDER RULE 61G15-23.004, F.A.C.



PHASE I-B

REVISIONS				JAMES E. BRADFORD, P.E. P.E. LICENSE NUMBER 68276 DEWBERRY ENGINEERS INC. 800 NORTH MAGNOLIA AVENUE, STE. 1000 ORLANDO, FL 32803	POLK COUNTY PUBLIC WORKS DEPARTMENT			TEMPORARY TRAFFIC CONTROL PLAN	SHEET NO. 647
DATE	DESCRIPTION	DATE	DESCRIPTION		ROAD NO.	COUNTY	FINANCIAL PROJECT ID		
				557	POLK	18-73			

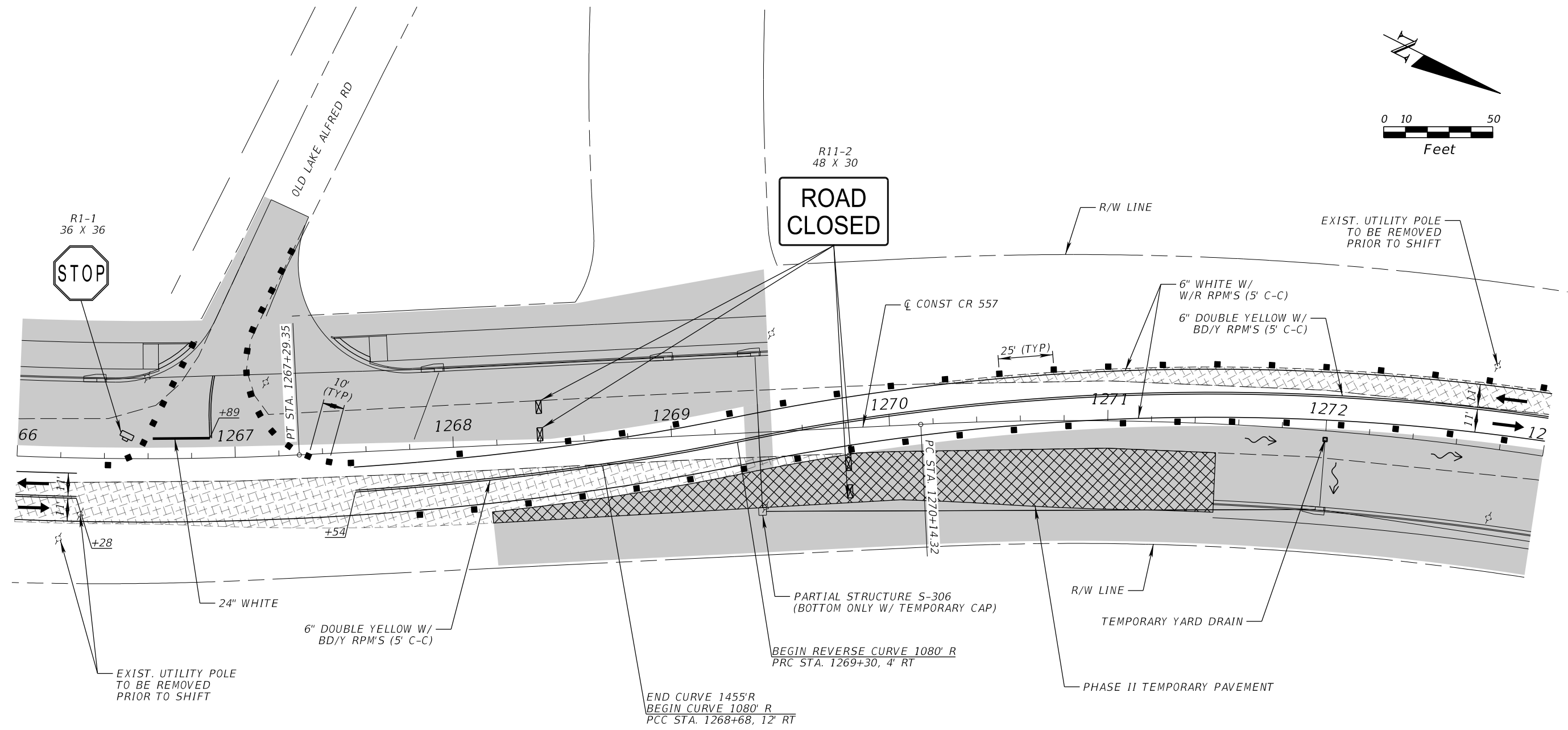
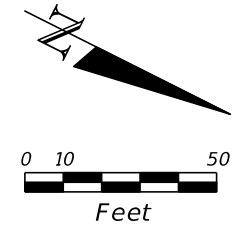
THE OFFICIAL RECORD OF THIS SHEET IS THE ELECTRONIC FILE DIGITALLY SIGNED AND SEALED UNDER RULE 61G15-23.004, F.A.C.



PHASE I-B

REVISIONS				JAMES E. BRADFORD, P.E. P.E. LICENSE NUMBER 68276 DEWBERRY ENGINEERS INC. 800 NORTH MAGNOLIA AVENUE, STE. 1000 ORLANDO, FL 32803	POLK COUNTY PUBLIC WORKS DEPARTMENT			TEMPORARY TRAFFIC CONTROL PLAN	SHEET NO. 648
DATE	DESCRIPTION	DATE	DESCRIPTION		ROAD NO.	COUNTY	FINANCIAL PROJECT ID		
				557	POLK	18-73			

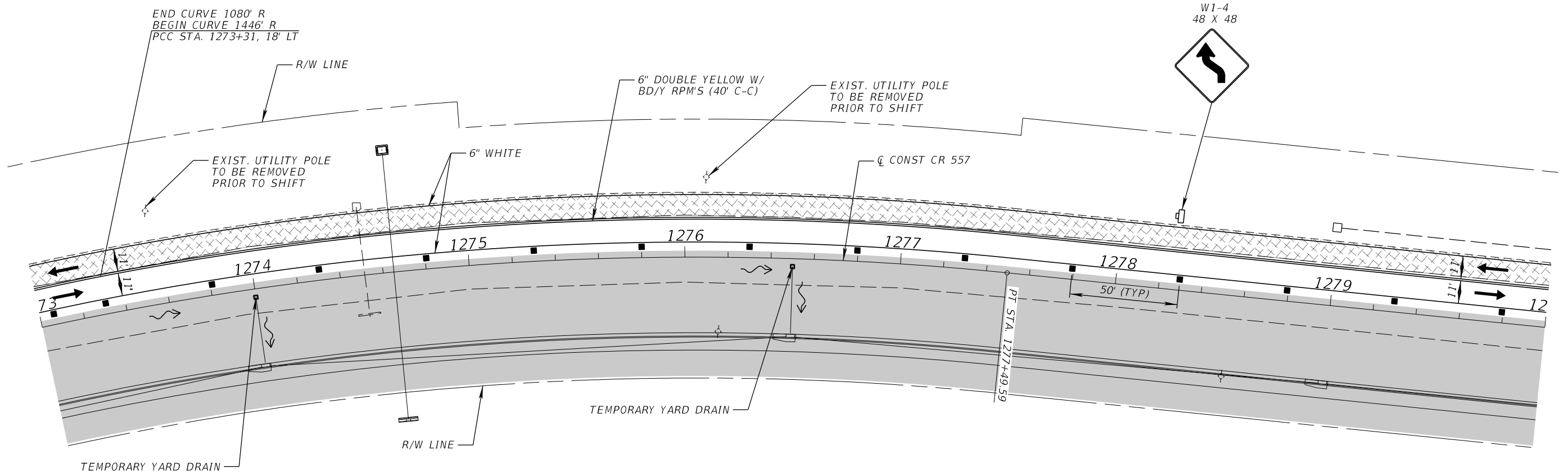
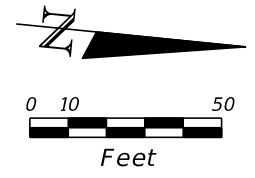
THE OFFICIAL RECORD OF THIS SHEET IS THE ELECTRONIC FILE DIGITALLY SIGNED AND SEALED UNDER RULE 61G15-23.004, F.A.C.



PHASE I-B

REVISIONS				JAMES E. BRADFORD, P.E. P.E. LICENSE NUMBER 68276 DEWBERRY ENGINEERS INC. 800 NORTH MAGNOLIA AVENUE, STE. 1000 ORLANDO, FL 32803	POLK COUNTY PUBLIC WORKS DEPARTMENT			TEMPORARY TRAFFIC CONTROL PLAN	SHEET NO. 649
DATE	DESCRIPTION	DATE	DESCRIPTION		ROAD NO.	COUNTY	FINANCIAL PROJECT ID		
					557	POLK	18-73		

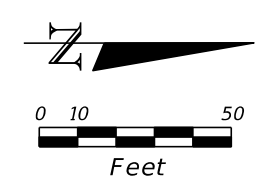
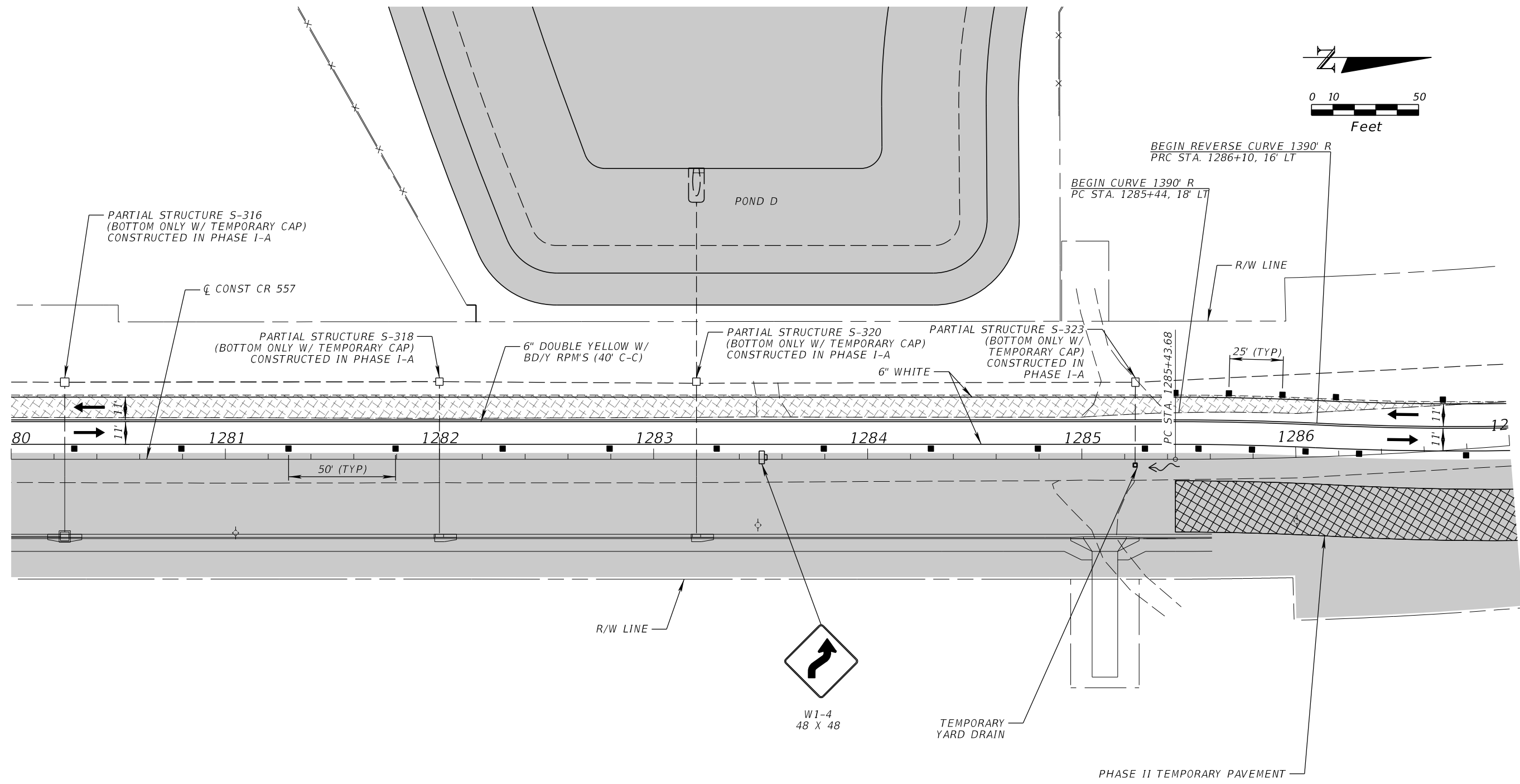
THE OFFICIAL RECORD OF THIS SHEET IS THE ELECTRONIC FILE DIGITALLY SIGNED AND SEALED UNDER RULE 61G15-23.004, F.A.C.



PHASE I-B

REVISIONS				JAMES E. BRADFORD, P.E. P.E. LICENSE NUMBER 68276 DEWBERRY ENGINEERS INC. 800 NORTH MAGNOLIA AVENUE, STE. 1000 ORLANDO, FL 32803	POLK COUNTY PUBLIC WORKS DEPARTMENT			TEMPORARY TRAFFIC CONTROL PLAN	SHEET NO.
DATE	DESCRIPTION	DATE	DESCRIPTION		ROAD NO.	COUNTY	FINANCIAL PROJECT ID		
						557	POLK		18-73

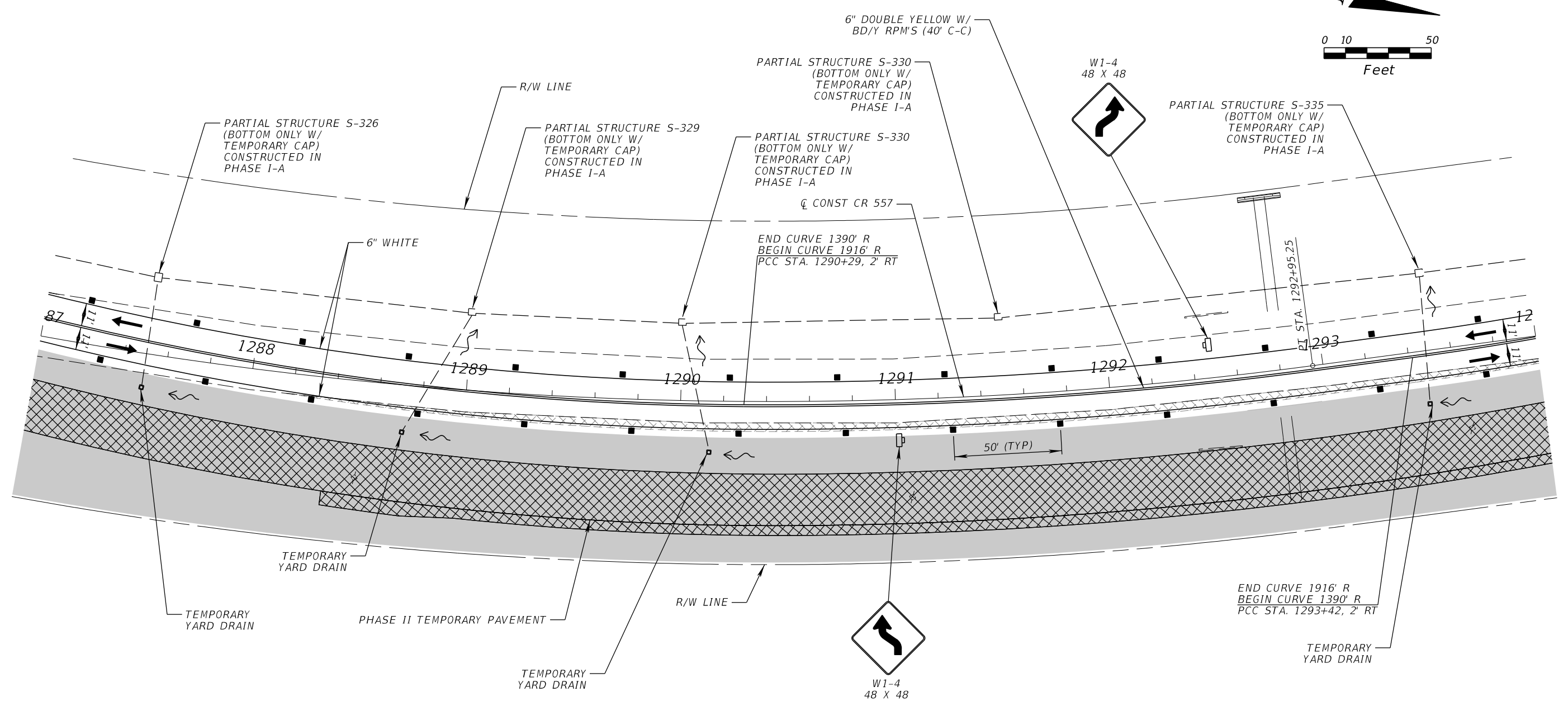
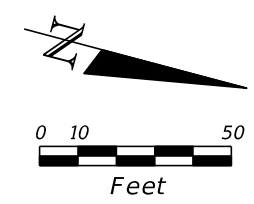
THE OFFICIAL RECORD OF THIS SHEET IS THE ELECTRONIC FILE DIGITALLY SIGNED AND SEALED UNDER RULE 61G15-23.004, F.A.C.



PHASE I-B

REVISIONS				JAMES E. BRADFORD, P.E. P.E. LICENSE NUMBER 68276 DEWBERRY ENGINEERS INC. 800 NORTH MAGNOLIA AVENUE, STE. 1000 ORLANDO, FL 32803	POLK COUNTY PUBLIC WORKS DEPARTMENT			TEMPORARY TRAFFIC CONTROL PLAN	SHEET NO.
DATE	DESCRIPTION	DATE	DESCRIPTION		ROAD NO.	COUNTY	FINANCIAL PROJECT ID		
					557	POLK	18-73		651

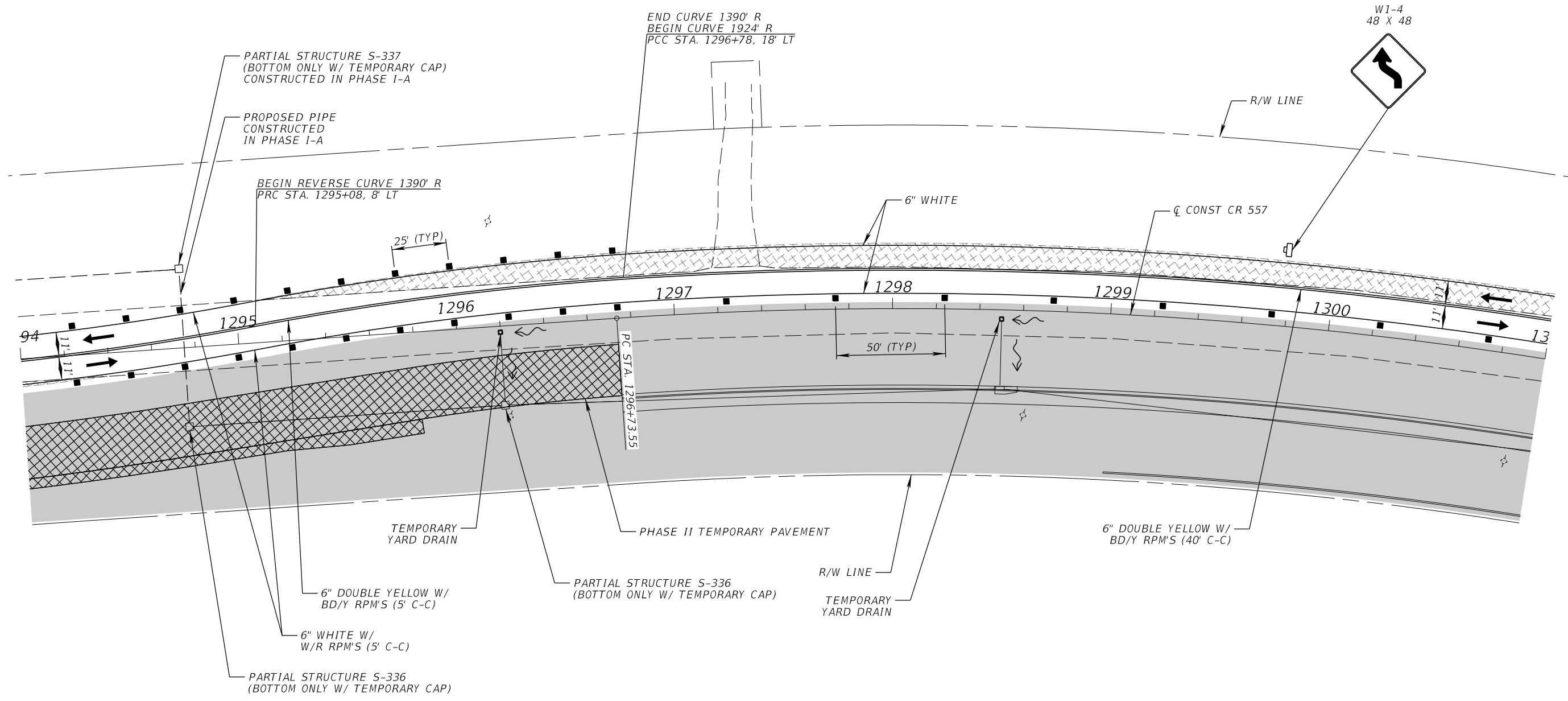
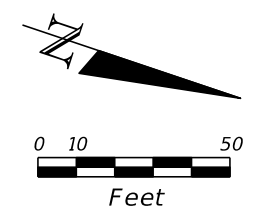
THE OFFICIAL RECORD OF THIS SHEET IS THE ELECTRONIC FILE DIGITALLY SIGNED AND SEALED UNDER RULE 61G15-23.004, F.A.C.



PHASE I-B

REVISIONS				JAMES E. BRADFORD, P.E. P.E. LICENSE NUMBER 68276 DEWBERRY ENGINEERS INC. 800 NORTH MAGNOLIA AVENUE, STE. 1000 ORLANDO, FL 32803	POLK COUNTY PUBLIC WORKS DEPARTMENT			TEMPORARY TRAFFIC CONTROL PLAN	SHEET NO.
DATE	DESCRIPTION	DATE	DESCRIPTION		ROAD NO.	COUNTY	FINANCIAL PROJECT ID		
						557	POLK		18-73

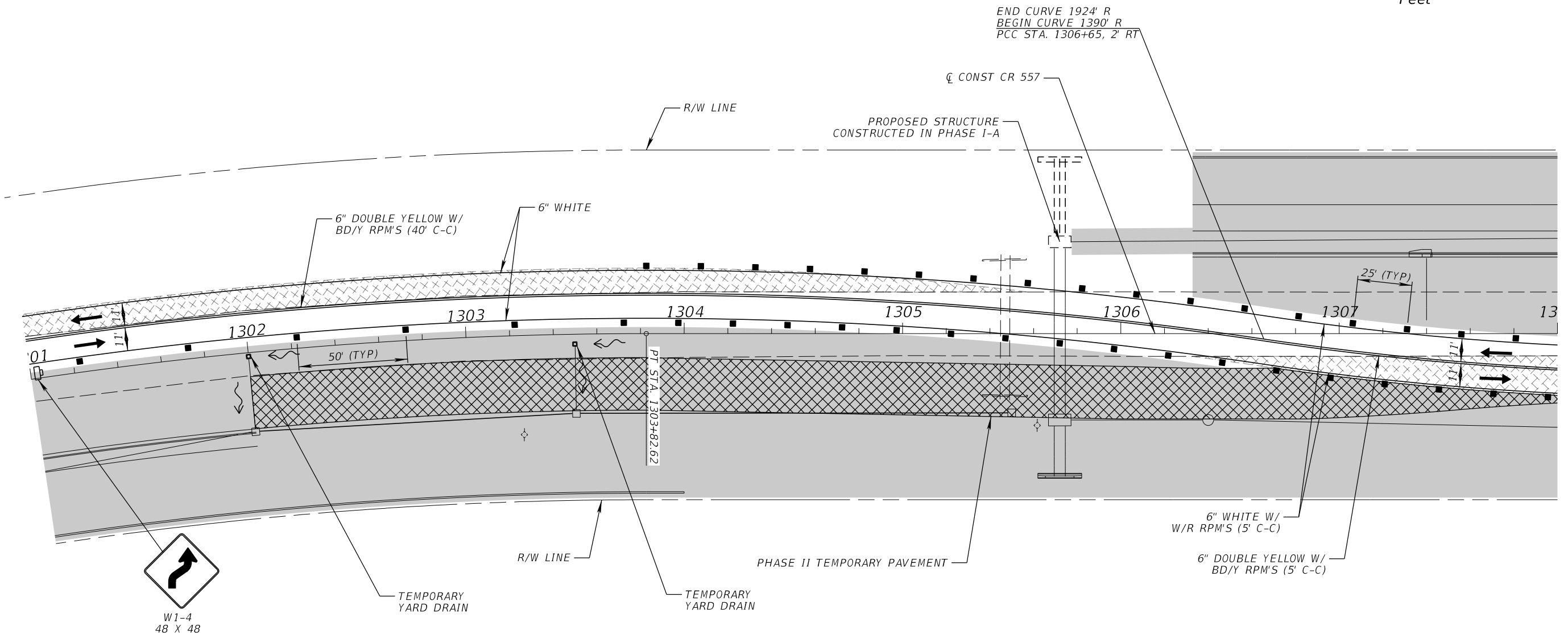
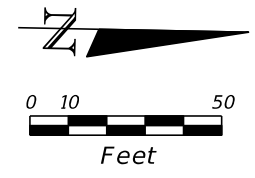
THE OFFICIAL RECORD OF THIS SHEET IS THE ELECTRONIC FILE DIGITALLY SIGNED AND SEALED UNDER RULE 61G15-23.004, F.A.C.



PHASE I-B

REVISIONS				JAMES E. BRADFORD, P.E. P.E. LICENSE NUMBER 68276 DEWBERRY ENGINEERS INC. 800 NORTH MAGNOLIA AVENUE, STE. 1000 ORLANDO, FL 32803	POLK COUNTY PUBLIC WORKS DEPARTMENT			SHEET NO. 653
DATE	DESCRIPTION	DATE	DESCRIPTION		ROAD NO.	COUNTY	FINANCIAL PROJECT ID	
					557	POLK	18-73	

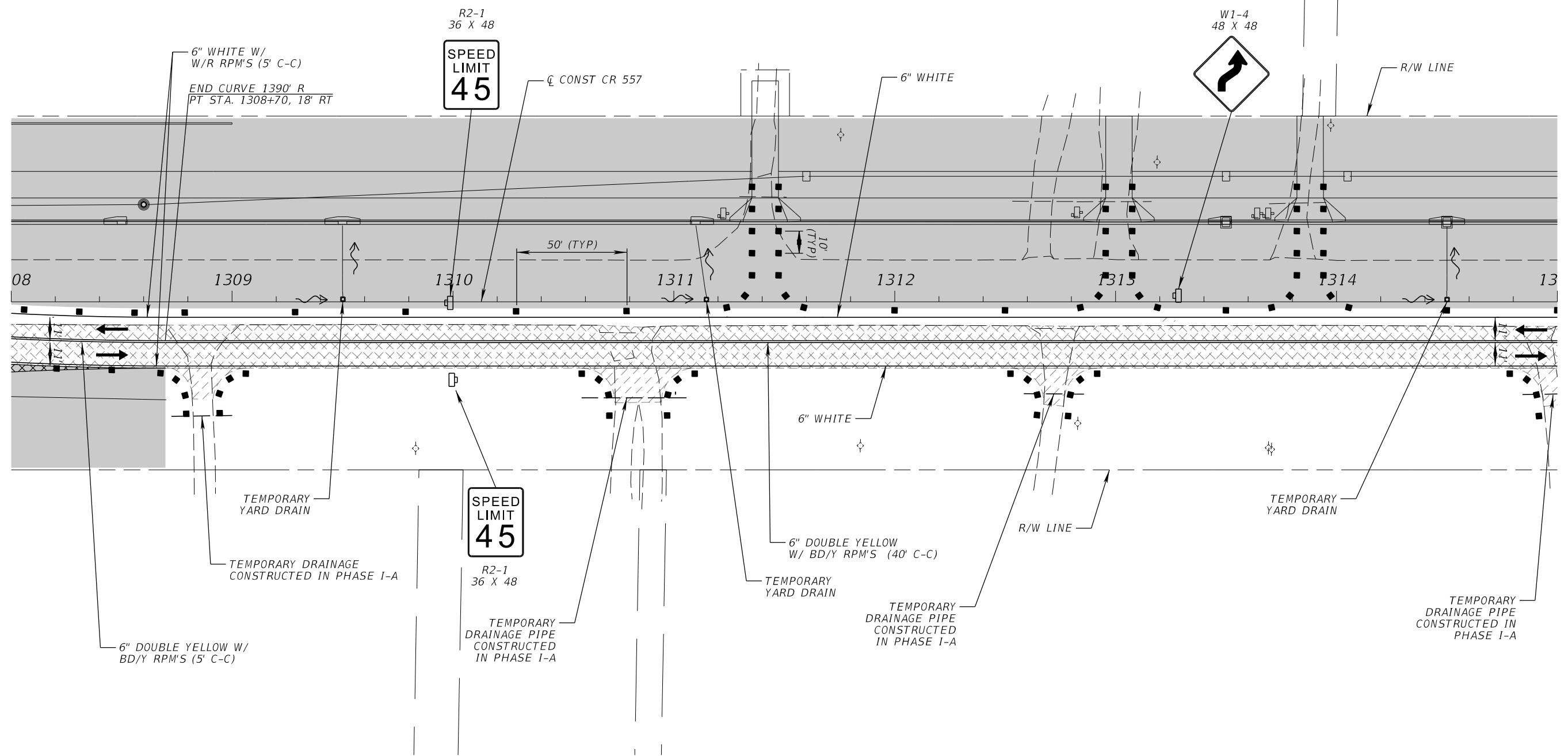
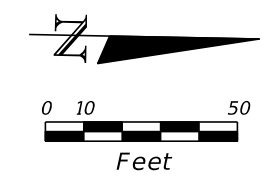
THE OFFICIAL RECORD OF THIS SHEET IS THE ELECTRONIC FILE DIGITALLY SIGNED AND SEALED UNDER RULE 61G15-23.004, F.A.C.



PHASE I-B

REVISIONS				JAMES E. BRADFORD, P.E. P.E. LICENSE NUMBER 68276 DEWBERRY ENGINEERS INC. 800 NORTH MAGNOLIA AVENUE, STE. 1000 ORLANDO, FL 32803	POLK COUNTY PUBLIC WORKS DEPARTMENT			SHEET NO. 654
DATE	DESCRIPTION	DATE	DESCRIPTION		ROAD NO.	COUNTY	FINANCIAL PROJECT ID	
					557	POLK	18-73	

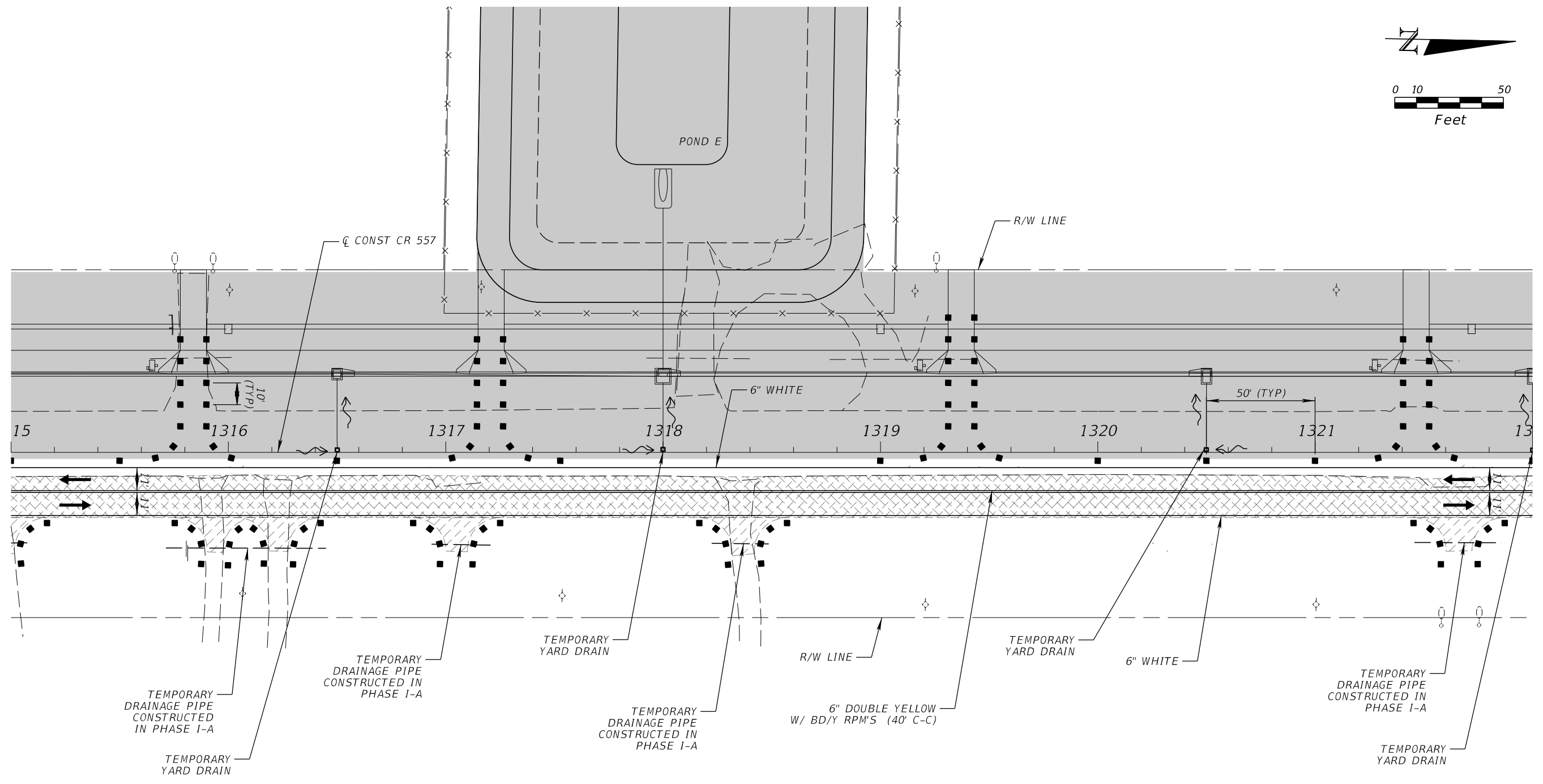
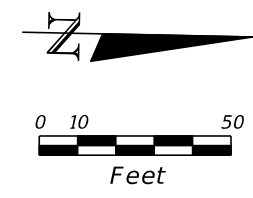
THE OFFICIAL RECORD OF THIS SHEET IS THE ELECTRONIC FILE DIGITALLY SIGNED AND SEALED UNDER RULE 61G15-23.004, F.A.C.



PHASE I-B

REVISIONS				JAMES E. BRADFORD, P.E. P.E. LICENSE NUMBER 68276 DEWBERRY ENGINEERS INC. 800 NORTH MAGNOLIA AVENUE, STE. 1000 ORLANDO, FL 32803	POLK COUNTY PUBLIC WORKS DEPARTMENT			TEMPORARY TRAFFIC CONTROL PLAN	SHEET NO. 655
DATE	DESCRIPTION	DATE	DESCRIPTION		ROAD NO.	COUNTY	FINANCIAL PROJECT ID		
				557	POLK	18-73			

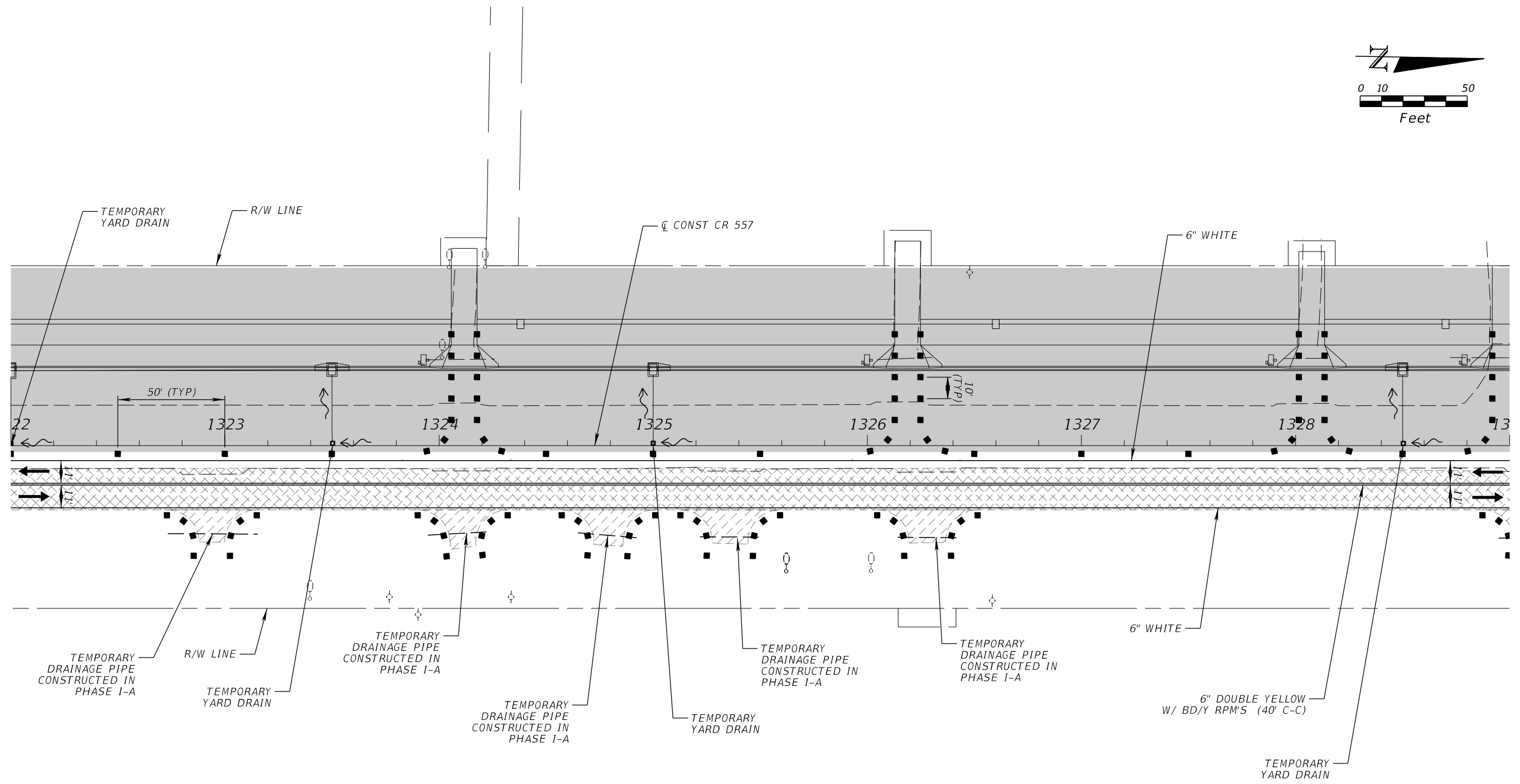
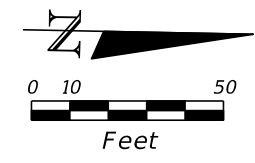
THE OFFICIAL RECORD OF THIS SHEET IS THE ELECTRONIC FILE DIGITALLY SIGNED AND SEALED UNDER RULE 61G15-23.004, F.A.C.



PHASE I-B

REVISIONS				JAMES E. BRADFORD, P.E. P.E. LICENSE NUMBER 68276 DEWBERRY ENGINEERS INC. 800 NORTH MAGNOLIA AVENUE, STE. 1000 ORLANDO, FL 32803	POLK COUNTY PUBLIC WORKS DEPARTMENT			TEMPORARY TRAFFIC CONTROL PLAN	SHEET NO. 656
DATE	DESCRIPTION	DATE	DESCRIPTION		ROAD NO.	COUNTY	FINANCIAL PROJECT ID		
						557	POLK		18-73

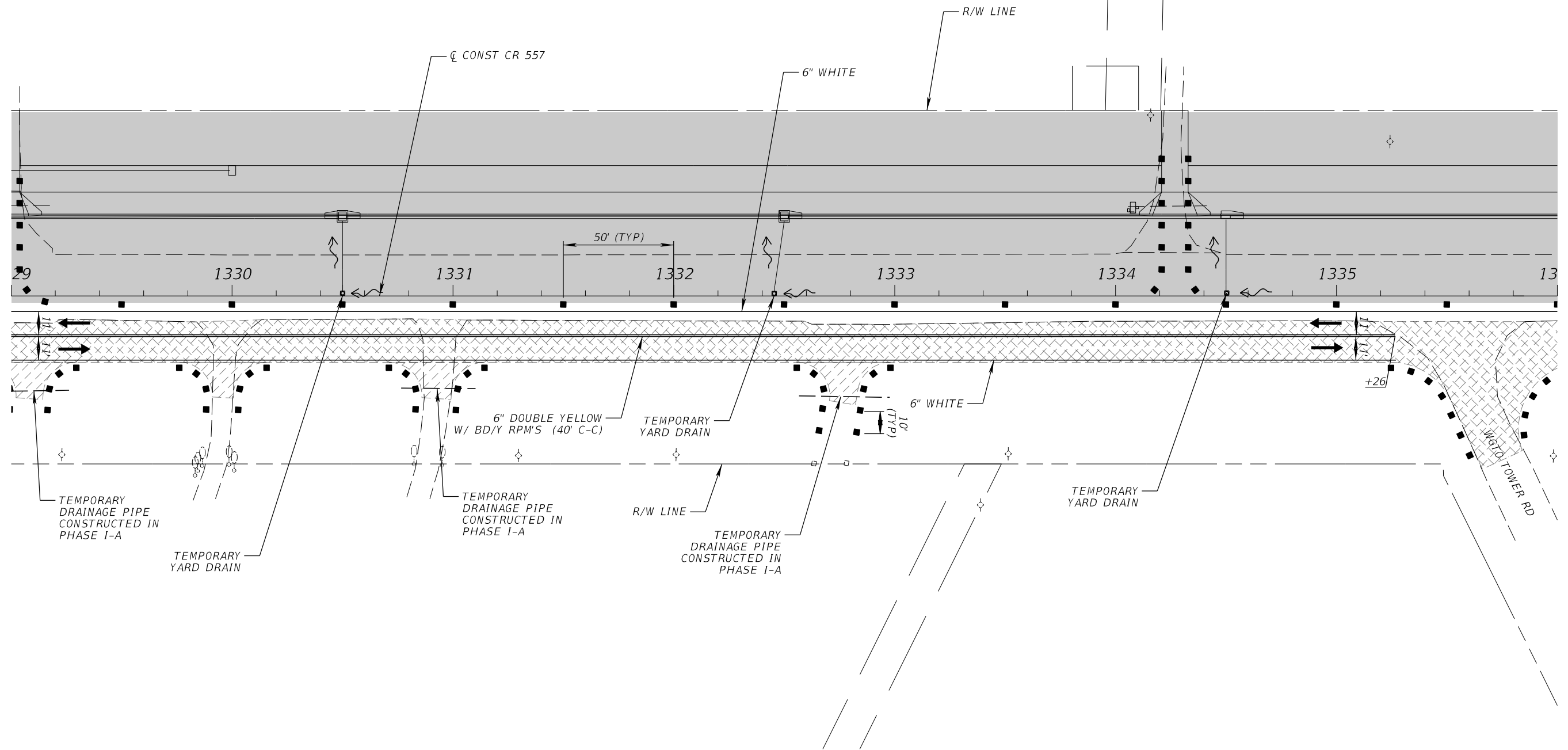
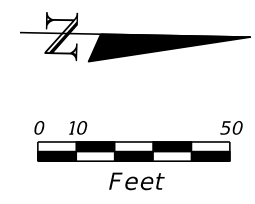
THE OFFICIAL RECORD OF THIS SHEET IS THE ELECTRONIC FILE DIGITALLY SIGNED AND SEALED UNDER RULE 61G15-23.004, F.A.C.



PHASE I-B

REVISIONS				JAMES E. BRADFORD, P.E. P.E. LICENSE NUMBER 68276 DEWBERRY ENGINEERS INC. 800 NORTH MAGNOLIA AVENUE, STE. 1000 ORLANDO, FL 32803	POLK COUNTY PUBLIC WORKS DEPARTMENT			TEMPORARY TRAFFIC CONTROL PLAN	SHEET NO. 657
DATE	DESCRIPTION	DATE	DESCRIPTION		ROAD NO.	COUNTY	FINANCIAL PROJECT ID		
					557	POLK	18-73		

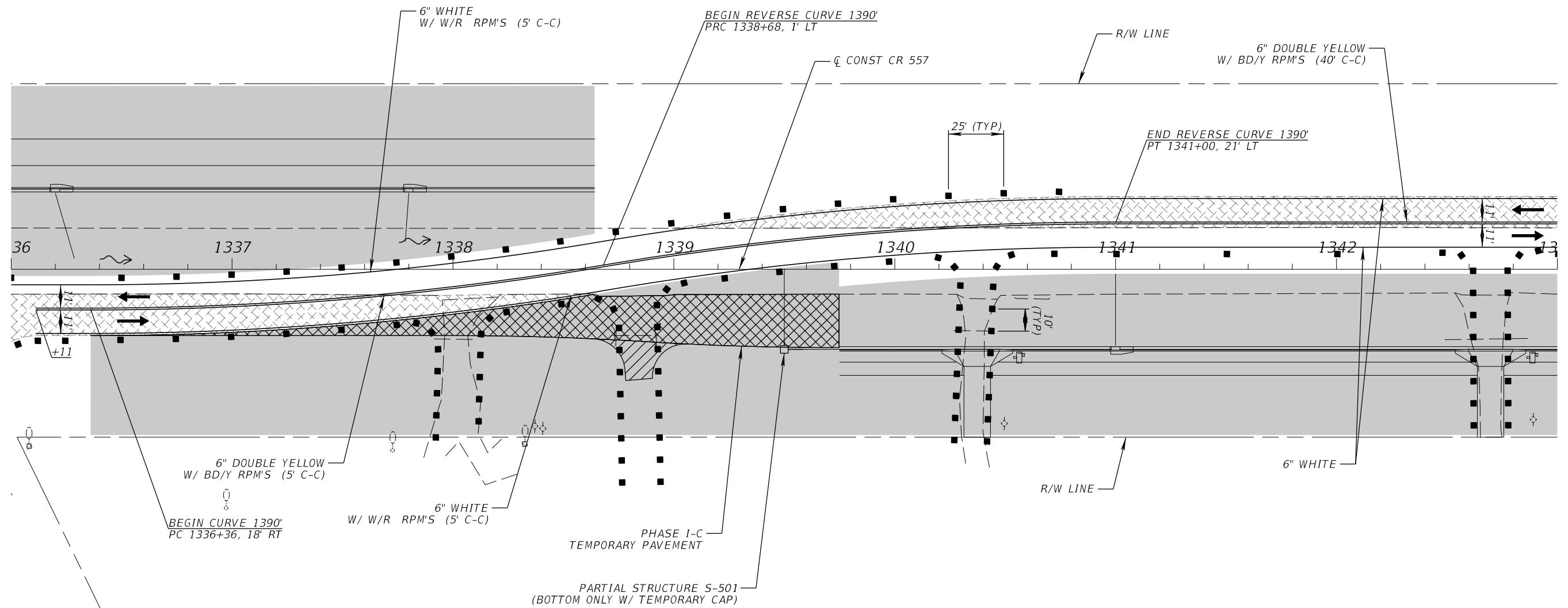
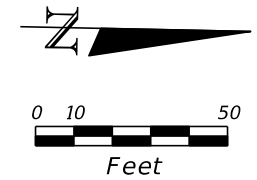
THE OFFICIAL RECORD OF THIS SHEET IS THE ELECTRONIC FILE DIGITALLY SIGNED AND SEALED UNDER RULE 61G15-23.004, F.A.C.



PHASE I-B

REVISIONS				JAMES E. BRADFORD, P.E. P.E. LICENSE NUMBER 68276 DEWBERRY ENGINEERS INC. 800 NORTH MAGNOLIA AVENUE, STE. 1000 ORLANDO, FL 32803	POLK COUNTY PUBLIC WORKS DEPARTMENT			TEMPORARY TRAFFIC CONTROL PLAN	SHEET NO. 658
DATE	DESCRIPTION	DATE	DESCRIPTION		ROAD NO.	COUNTY	FINANCIAL PROJECT ID		
				557	POLK	18-73			

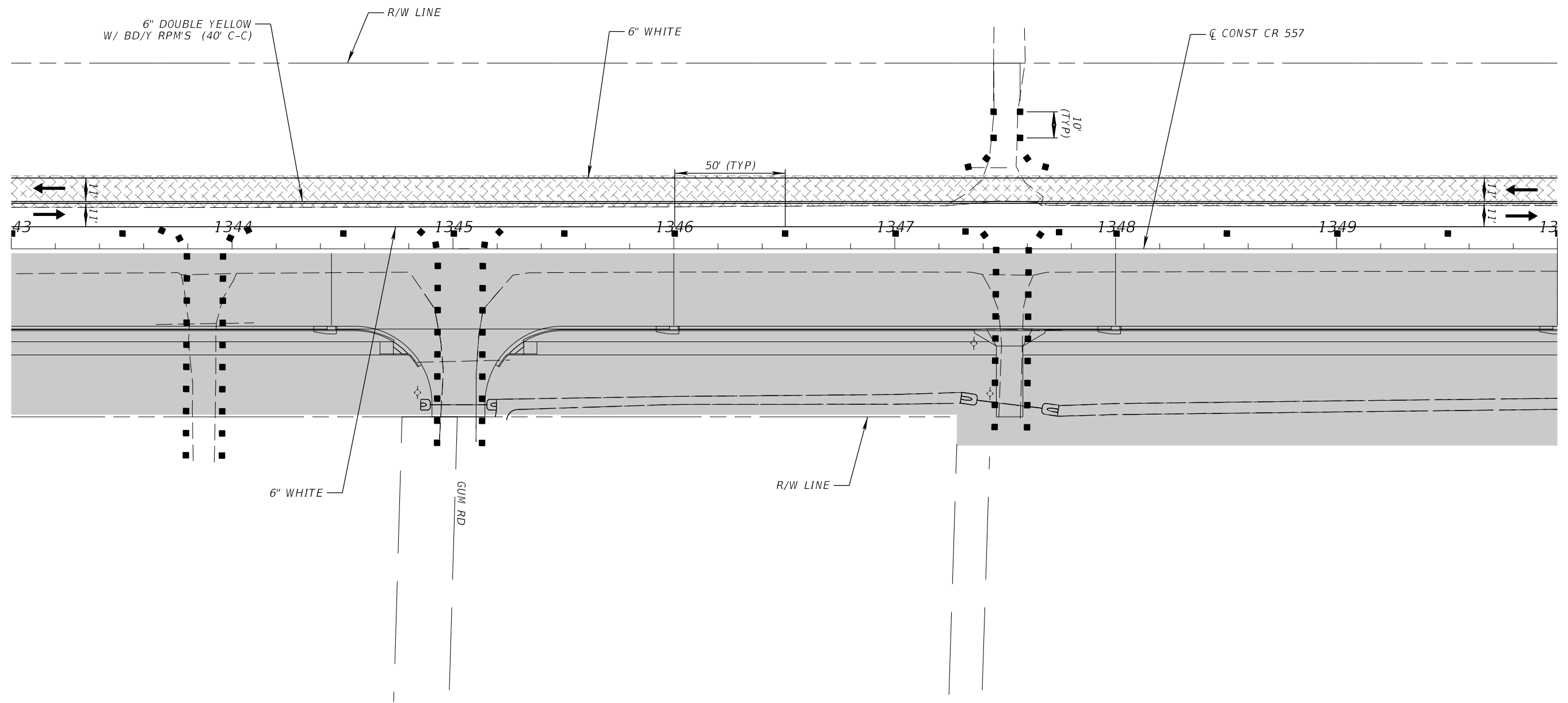
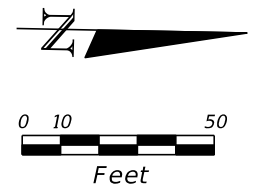
THE OFFICIAL RECORD OF THIS SHEET IS THE ELECTRONIC FILE DIGITALLY SIGNED AND SEALED UNDER RULE 61G15-23.004, F.A.C.



PHASE I-B

REVISIONS				JAMES E. BRADFORD, P.E. P.E. LICENSE NUMBER 68276 DEWBERRY ENGINEERS INC. 800 NORTH MAGNOLIA AVENUE, STE. 1000 ORLANDO, FL 32803	POLK COUNTY PUBLIC WORKS DEPARTMENT			TEMPORARY TRAFFIC CONTROL PLAN	SHEET NO. 659
DATE	DESCRIPTION	DATE	DESCRIPTION		ROAD NO.	COUNTY	FINANCIAL PROJECT ID		
				557	POLK	18-73			

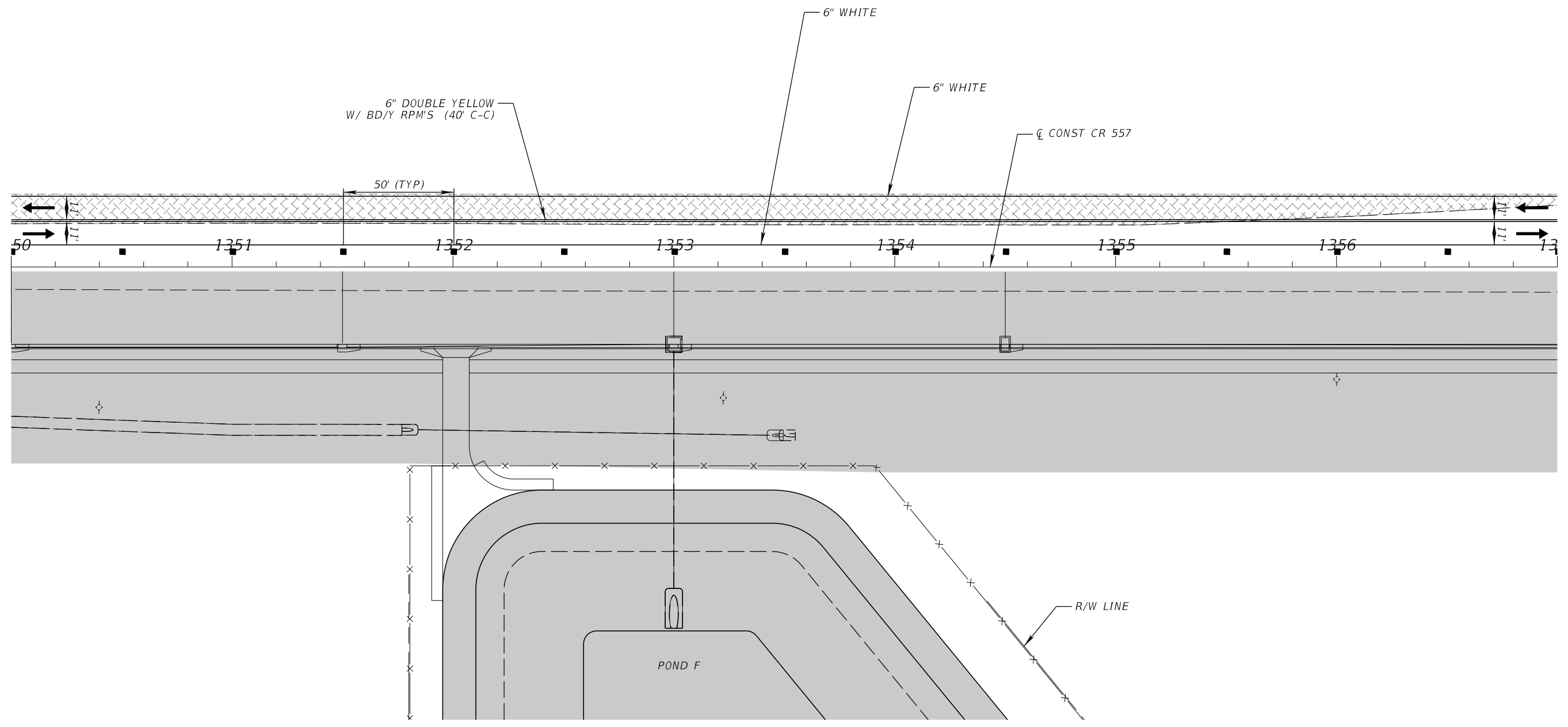
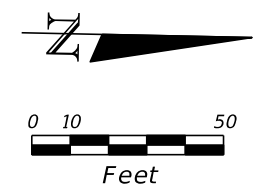
THE OFFICIAL RECORD OF THIS SHEET IS THE ELECTRONIC FILE DIGITALLY SIGNED AND SEALED UNDER RULE 61G15-23.004, F.A.C.



PHASE I-B

REVISIONS				JAMES E. BRADFORD, P.E. P.E. LICENSE NUMBER 68276 DEWBERRY ENGINEERS INC. 800 NORTH MAGNOLIA AVENUE, STE. 1000 ORLANDO, FL 32803	POLK COUNTY PUBLIC WORKS DEPARTMENT			TEMPORARY TRAFFIC CONTROL PLAN	SHEET NO.
DATE	DESCRIPTION	DATE	DESCRIPTION		ROAD NO.	COUNTY	FINANCIAL PROJECT ID		660
					557	POLK	18-73		

THE OFFICIAL RECORD OF THIS SHEET IS THE ELECTRONIC FILE DIGITALLY SIGNED AND SEALED UNDER RULE 61G15-23.004, F.A.C.

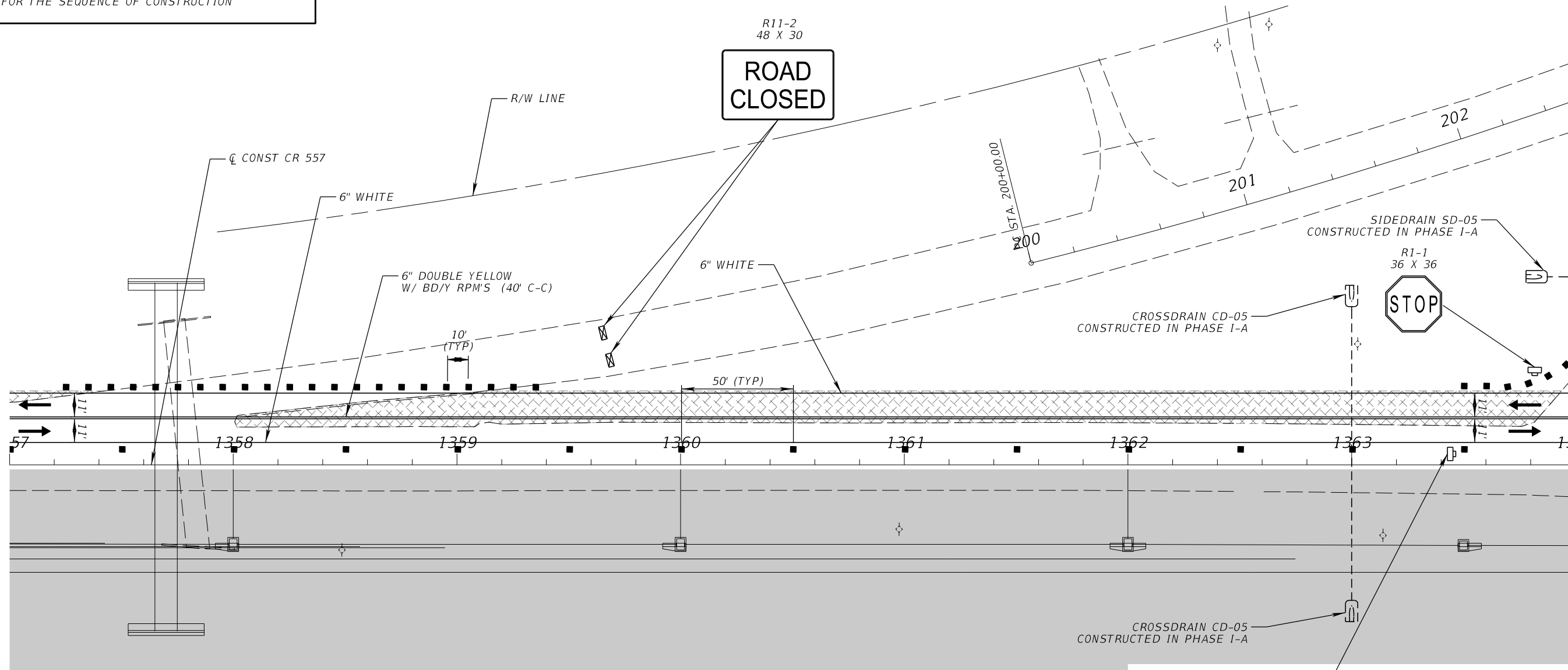


PHASE I-B

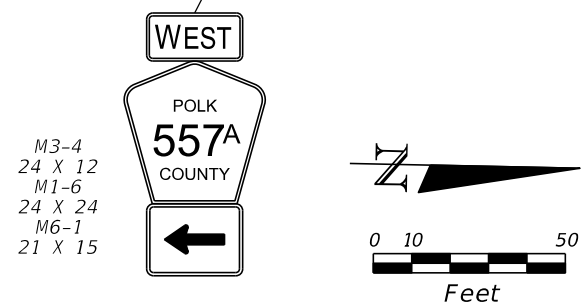
REVISIONS				JAMES E. BRADFORD, P.E. P.E. LICENSE NUMBER 68276 DEWBERRY ENGINEERS INC. 800 NORTH MAGNOLIA AVENUE, STE. 1000 ORLANDO, FL 32803	POLK COUNTY PUBLIC WORKS DEPARTMENT			TEMPORARY TRAFFIC CONTROL PLAN	SHEET NO. 661
DATE	DESCRIPTION	DATE	DESCRIPTION		ROAD NO.	COUNTY	FINANCIAL PROJECT ID		
					557	POLK	18-73		

THE OFFICIAL RECORD OF THIS SHEET IS THE ELECTRONIC FILE DIGITALLY SIGNED AND SEALED UNDER RULE 61G15-23.004, F.A.C.

NOTE:
SEE TRAFFIC CONTROL DETAILS -ACCESS RD-
FOR THE SEQUENCE OF CONSTRUCTION

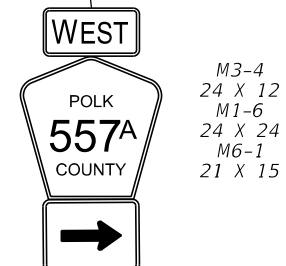
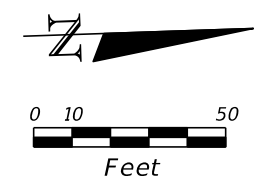
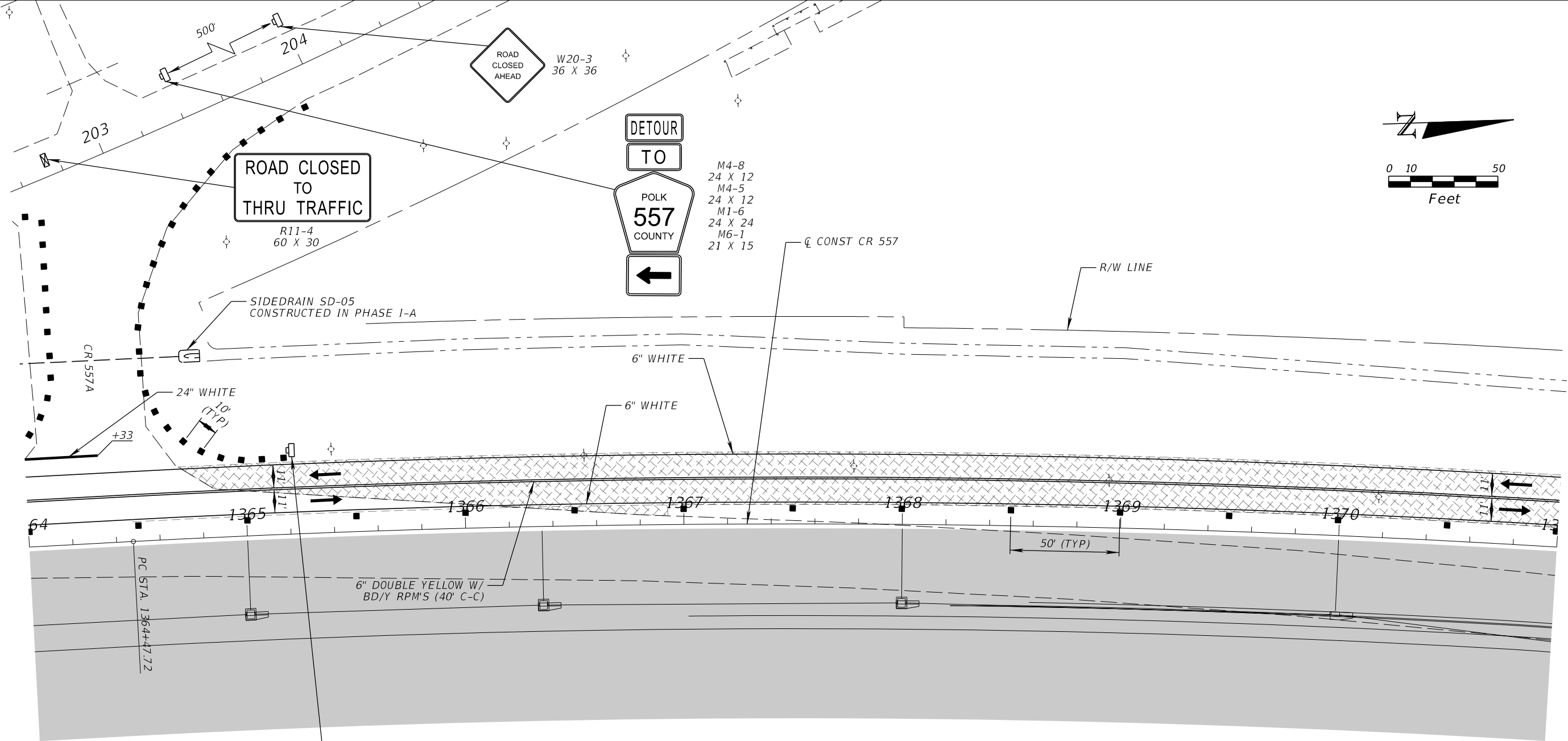


CD-04



PHASE I-B

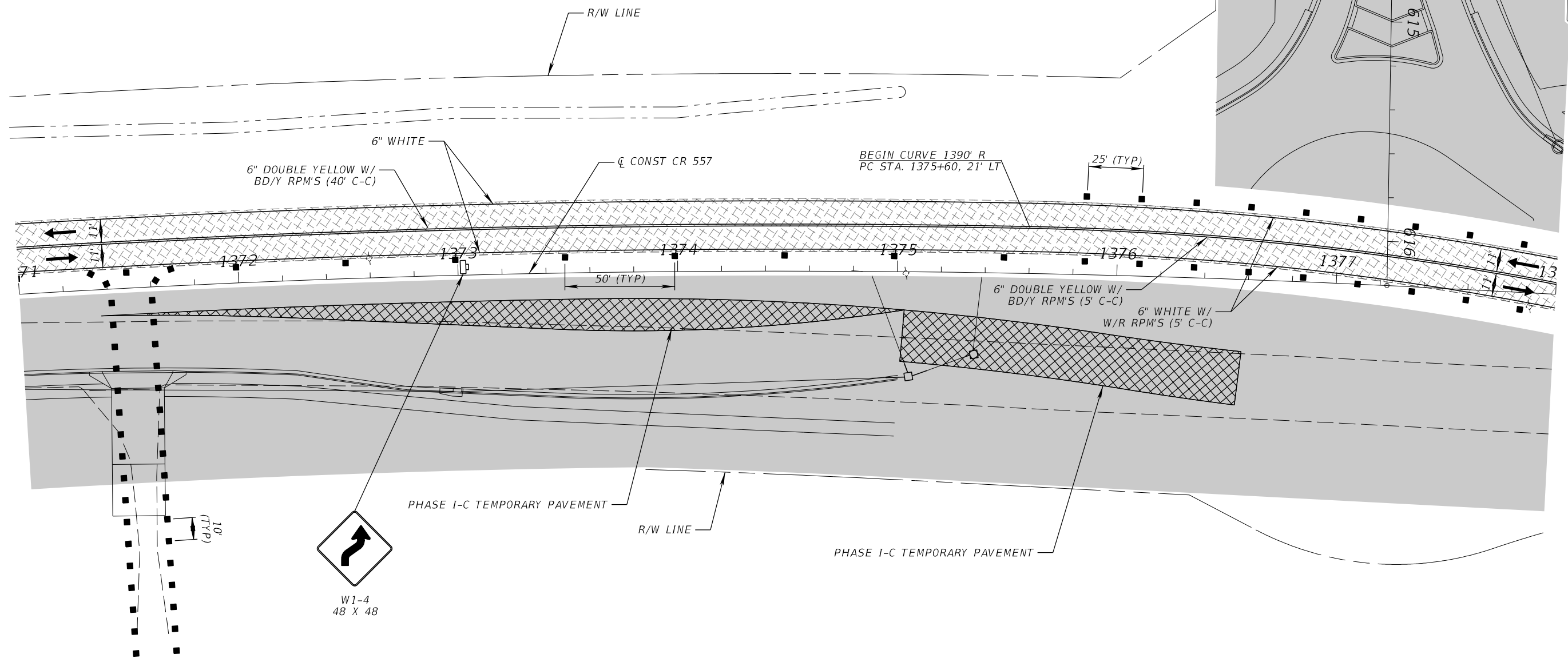
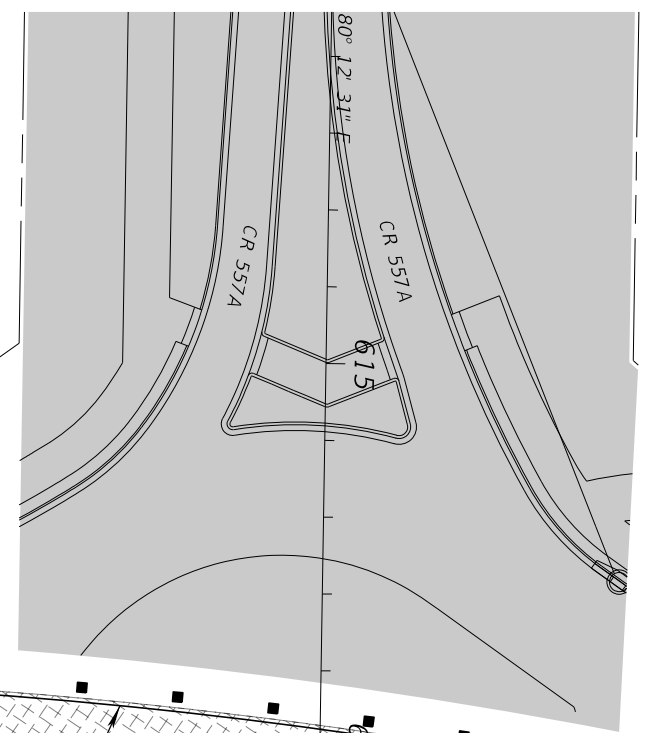
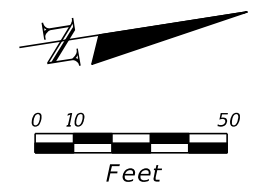
REVISIONS				JAMES E. BRADFORD, P.E. P.E. LICENSE NUMBER 68276 DEWBERRY ENGINEERS INC. 800 NORTH MAGNOLIA AVENUE, STE. 1000 ORLANDO, FL 32803	POLK COUNTY PUBLIC WORKS DEPARTMENT			TEMPORARY TRAFFIC CONTROL PLAN	SHEET NO. 662
DATE	DESCRIPTION	DATE	DESCRIPTION		ROAD NO.	COUNTY	FINANCIAL PROJECT ID		
					557	POLK	18-73		



PHASE I-B

REVISIONS				JAMES E. BRADFORD, P.E. P.E. LICENSE NUMBER 68276 DEWBERRY ENGINEERS INC. 800 NORTH MAGNOLIA AVENUE, STE. 1000 ORLANDO, FL 32803	POLK COUNTY PUBLIC WORKS DEPARTMENT			TEMPORARY TRAFFIC CONTROL PLAN	SHEET NO. 663
DATE	DESCRIPTION	DATE	DESCRIPTION		ROAD NO.	COUNTY	FINANCIAL PROJECT ID		
					557	POLK	18-73		

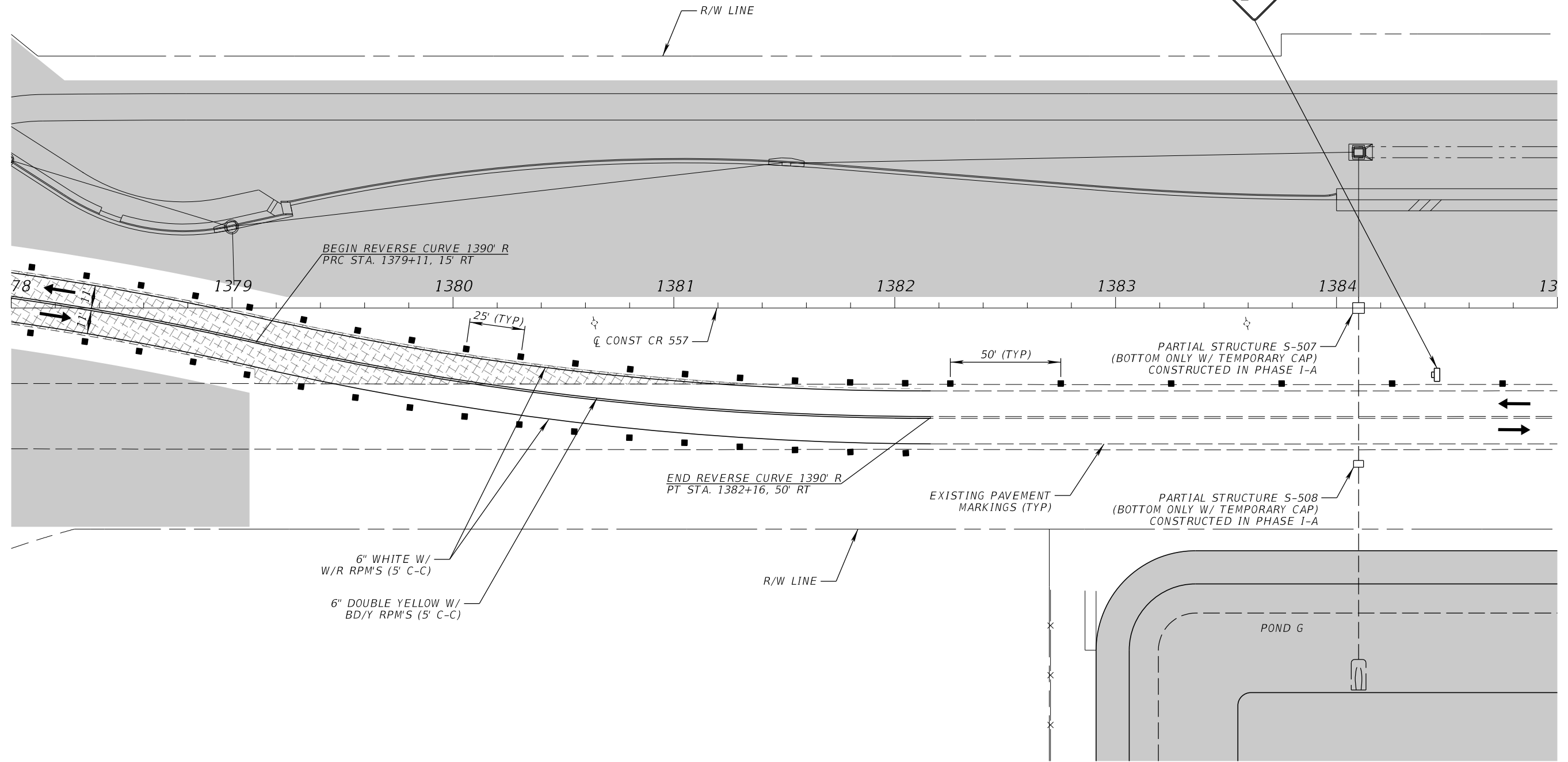

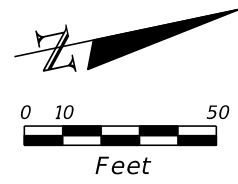
THE OFFICIAL RECORD OF THIS SHEET IS THE ELECTRONIC FILE DIGITALLY SIGNED AND SEALED UNDER RULE 61G15-23.004, F.A.C.



PHASE I-B

REVISIONS				JAMES E. BRADFORD, P.E. P.E. LICENSE NUMBER 68276 DEWBERRY ENGINEERS INC. 800 NORTH MAGNOLIA AVENUE, STE. 1000 ORLANDO, FL 32803	POLK COUNTY PUBLIC WORKS DEPARTMENT			TEMPORARY TRAFFIC CONTROL PLAN	SHEET NO. 664
DATE	DESCRIPTION	DATE	DESCRIPTION		ROAD NO.	COUNTY	FINANCIAL PROJECT ID		
				557	POLK	18-73			

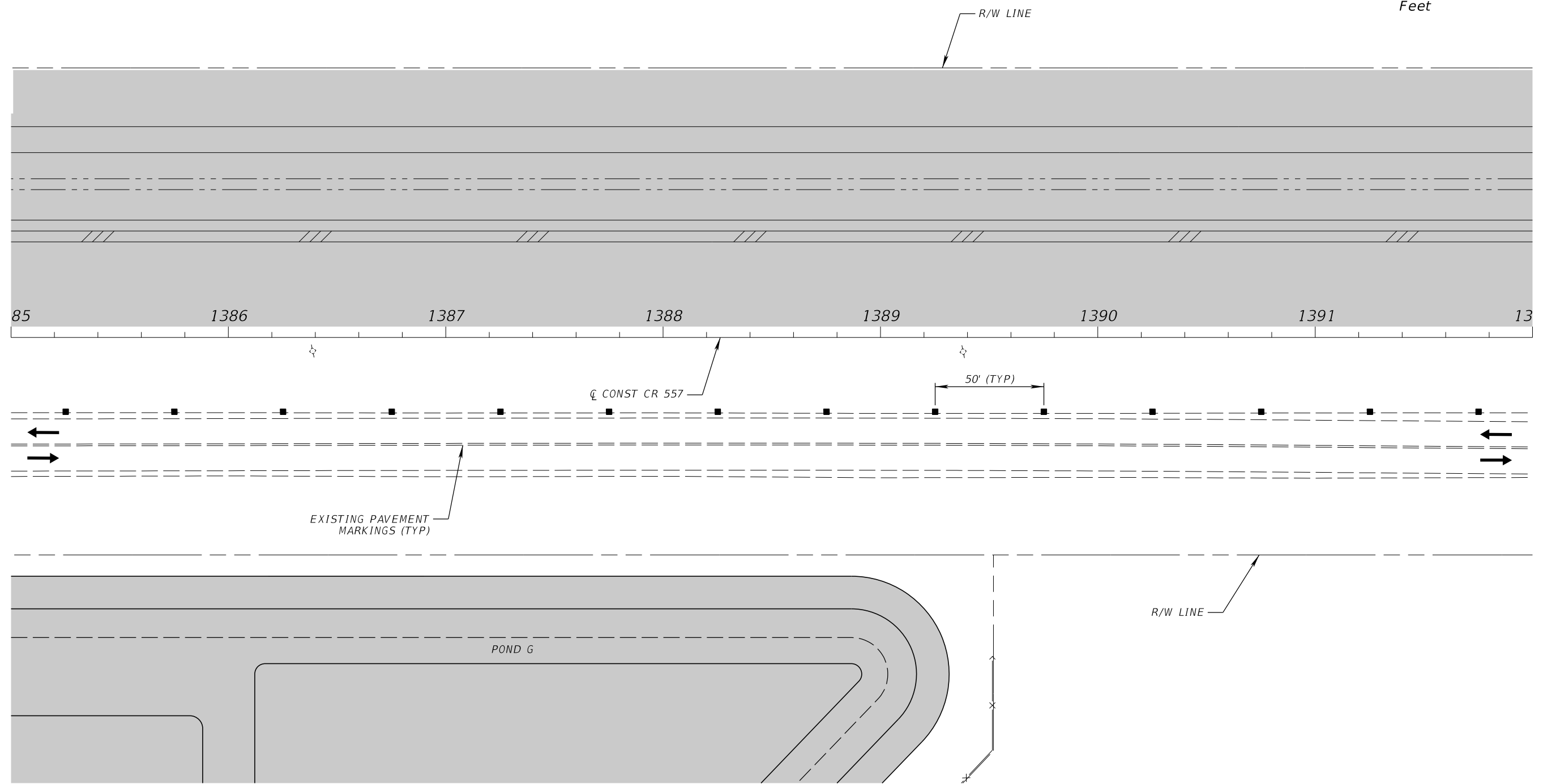
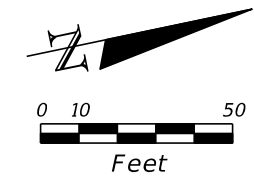
THE OFFICIAL RECORD OF THIS SHEET IS THE ELECTRONIC FILE DIGITALLY SIGNED AND SEALED UNDER RULE 61G15-23.004, F.A.C.



PHASE I-B

REVISIONS				JAMES E. BRADFORD, P.E. P.E. LICENSE NUMBER 68276 DEWBERRY ENGINEERS INC. 800 NORTH MAGNOLIA AVENUE, STE. 1000 ORLANDO, FL 32803	POLK COUNTY PUBLIC WORKS DEPARTMENT			TEMPORARY TRAFFIC CONTROL PLAN	SHEET NO. 665
DATE	DESCRIPTION	DATE	DESCRIPTION		ROAD NO.	COUNTY	FINANCIAL PROJECT ID		
					557	POLK	18-73		

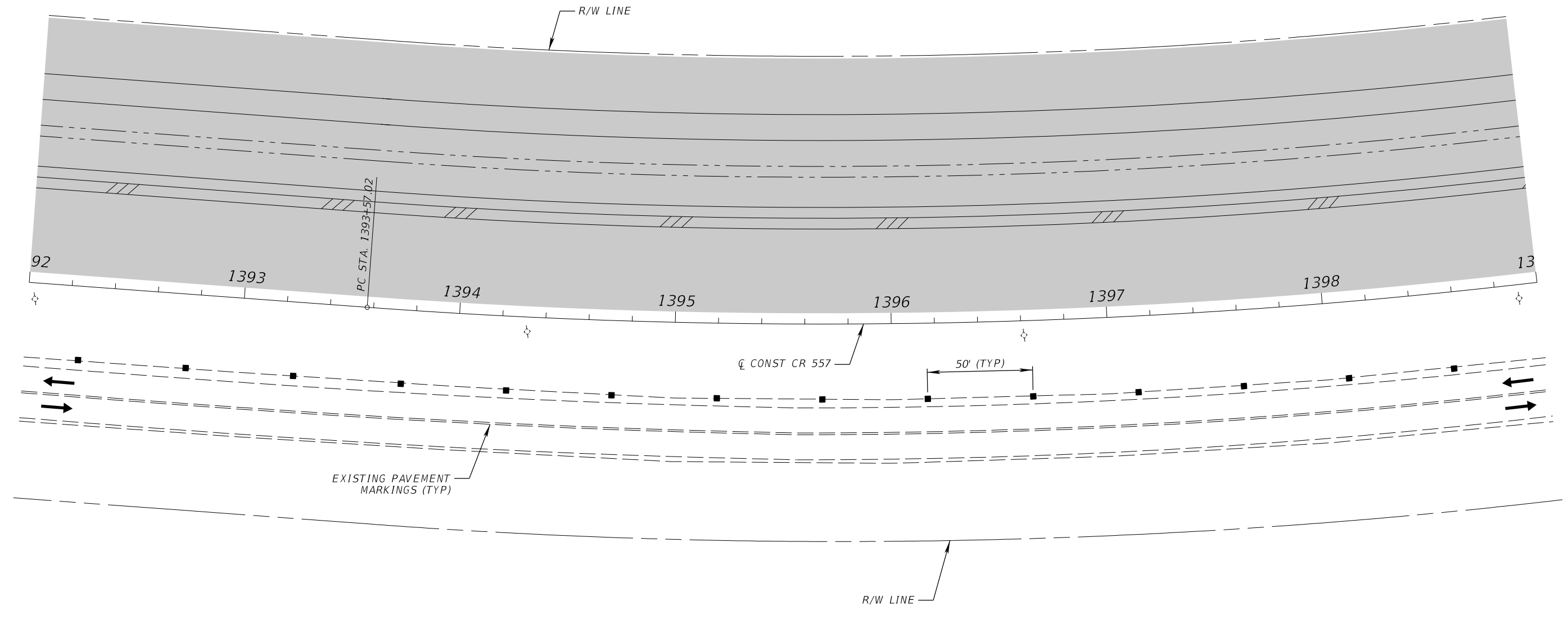
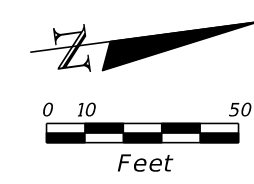
THE OFFICIAL RECORD OF THIS SHEET IS THE ELECTRONIC FILE DIGITALLY SIGNED AND SEALED UNDER RULE 61G15-23.004, F.A.C.



PHASE I-B

REVISIONS				JAMES E. BRADFORD, P.E. P.E. LICENSE NUMBER 68276 DEWBERRY ENGINEERS INC. 800 NORTH MAGNOLIA AVENUE, STE. 1000 ORLANDO, FL 32803	POLK COUNTY PUBLIC WORKS DEPARTMENT			TEMPORARY TRAFFIC CONTROL PLAN	SHEET NO.
DATE	DESCRIPTION	DATE	DESCRIPTION		ROAD NO.	COUNTY	FINANCIAL PROJECT ID		666
					557	POLK	18-73		

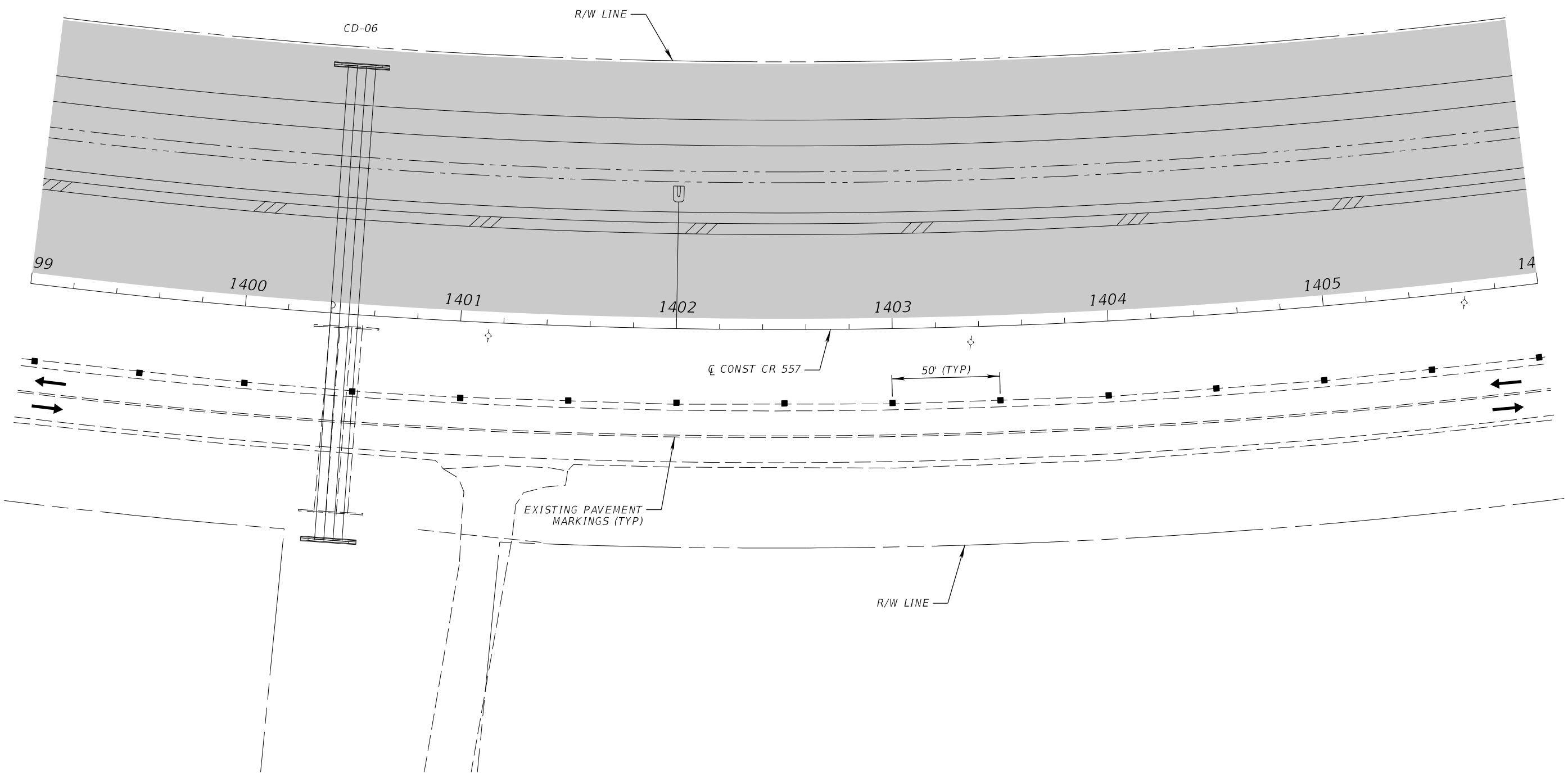
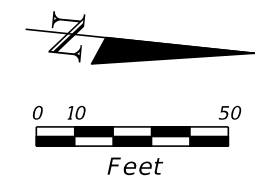
THE OFFICIAL RECORD OF THIS SHEET IS THE ELECTRONIC FILE DIGITALLY SIGNED AND SEALED UNDER RULE 61G15-23.004, F.A.C.



PHASE I-B

REVISIONS				JAMES E. BRADFORD, P.E. P.E. LICENSE NUMBER 68276 DEWBERRY ENGINEERS INC. 800 NORTH MAGNOLIA AVENUE, STE. 1000 ORLANDO, FL 32803	POLK COUNTY PUBLIC WORKS DEPARTMENT			TEMPORARY TRAFFIC CONTROL PLAN	SHEET NO.
DATE	DESCRIPTION	DATE	DESCRIPTION		ROAD NO.	COUNTY	FINANCIAL PROJECT ID		667
					557	POLK	18-73		

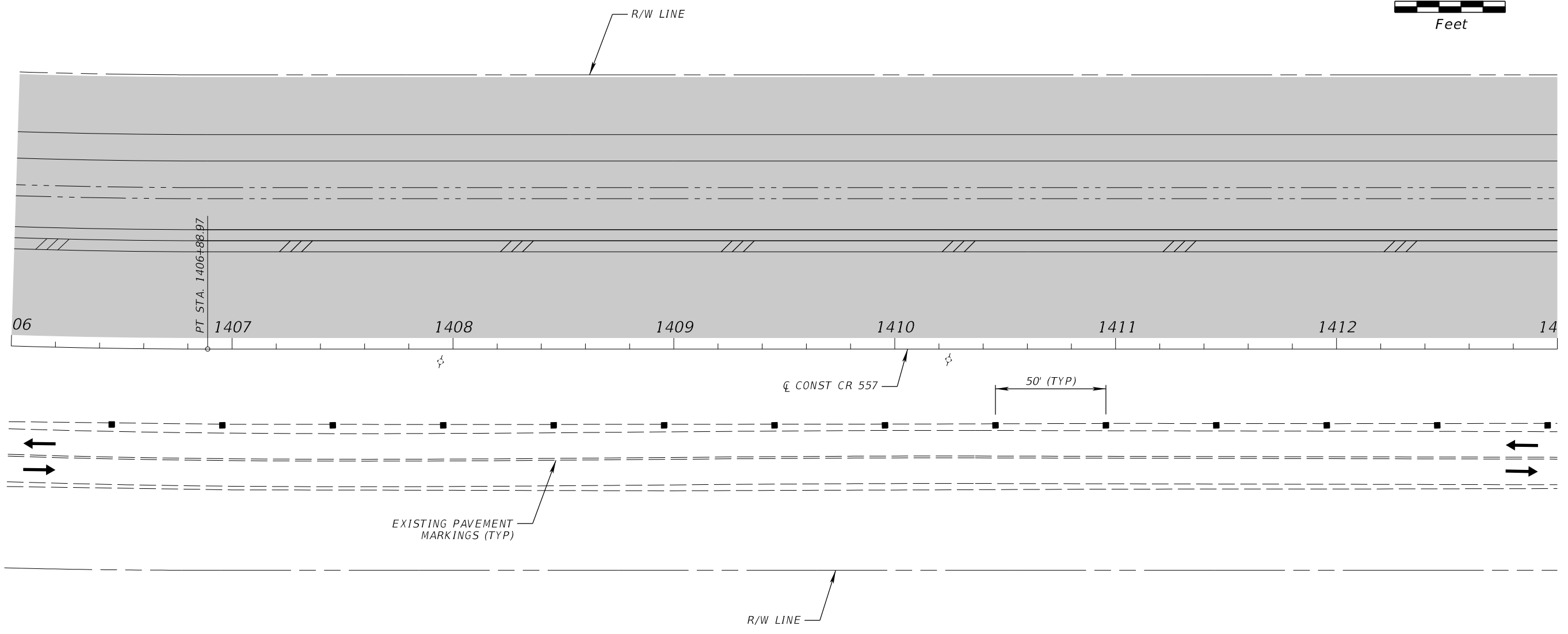
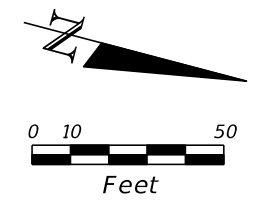
THE OFFICIAL RECORD OF THIS SHEET IS THE ELECTRONIC FILE DIGITALLY SIGNED AND SEALED UNDER RULE 61G15-23.004, F.A.C.



PHASE I-B

REVISIONS				JAMES E. BRADFORD, P.E. P.E. LICENSE NUMBER 68276 DEWBERRY ENGINEERS INC. 800 NORTH MAGNOLIA AVENUE, STE. 1000 ORLANDO, FL 32803	POLK COUNTY PUBLIC WORKS DEPARTMENT			TEMPORARY TRAFFIC CONTROL PLAN	SHEET NO. 668
DATE	DESCRIPTION	DATE	DESCRIPTION		ROAD NO.	COUNTY	FINANCIAL PROJECT ID		
					557	POLK	18-73		

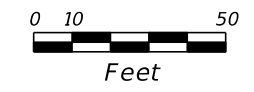
THE OFFICIAL RECORD OF THIS SHEET IS THE ELECTRONIC FILE DIGITALLY SIGNED AND SEALED UNDER RULE 61G15-23.004, F.A.C.



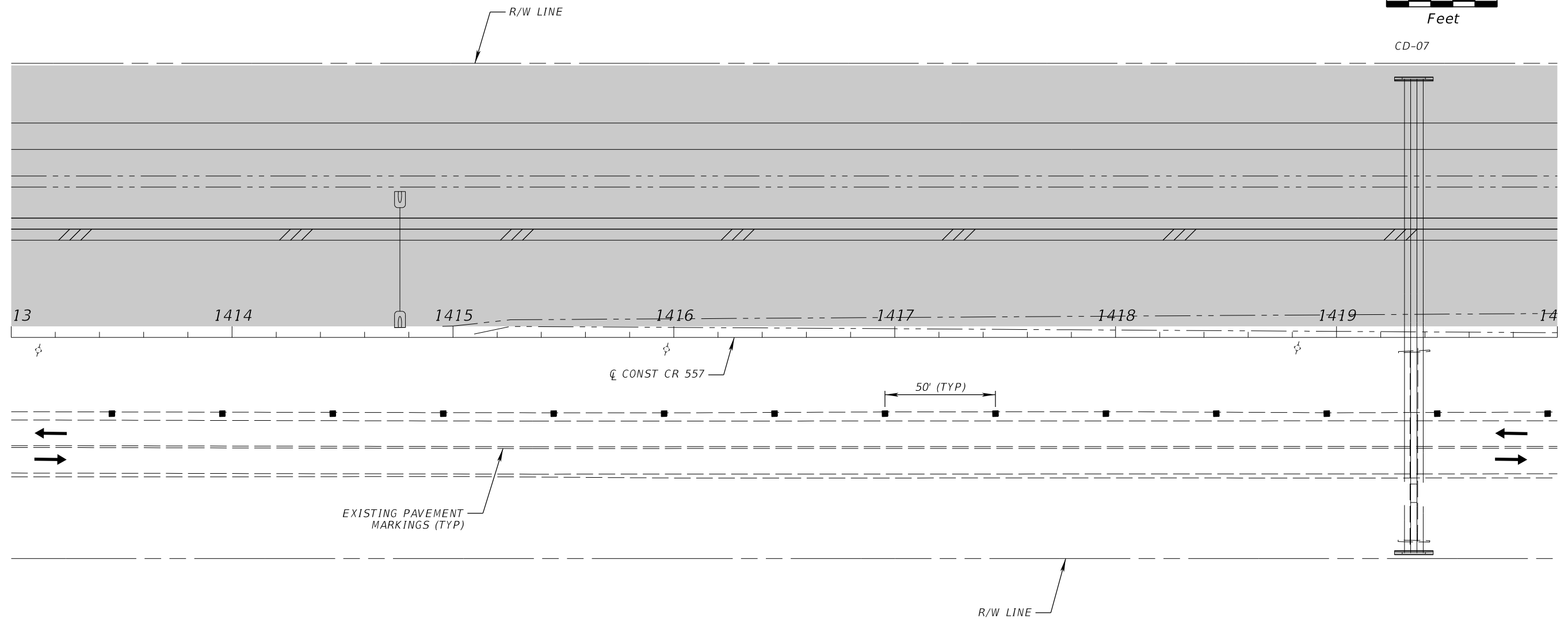
PHASE I-B

REVISIONS				JAMES E. BRADFORD, P.E. P.E. LICENSE NUMBER 68276 DEWBERRY ENGINEERS INC. 800 NORTH MAGNOLIA AVENUE, STE. 1000 ORLANDO, FL 32803	POLK COUNTY PUBLIC WORKS DEPARTMENT			TEMPORARY TRAFFIC CONTROL PLAN	SHEET NO.
DATE	DESCRIPTION	DATE	DESCRIPTION		ROAD NO.	COUNTY	FINANCIAL PROJECT ID		669
					557	POLK	18-73		

THE OFFICIAL RECORD OF THIS SHEET IS THE ELECTRONIC FILE DIGITALLY SIGNED AND SEALED UNDER RULE 61G15-23.004, F.A.C.



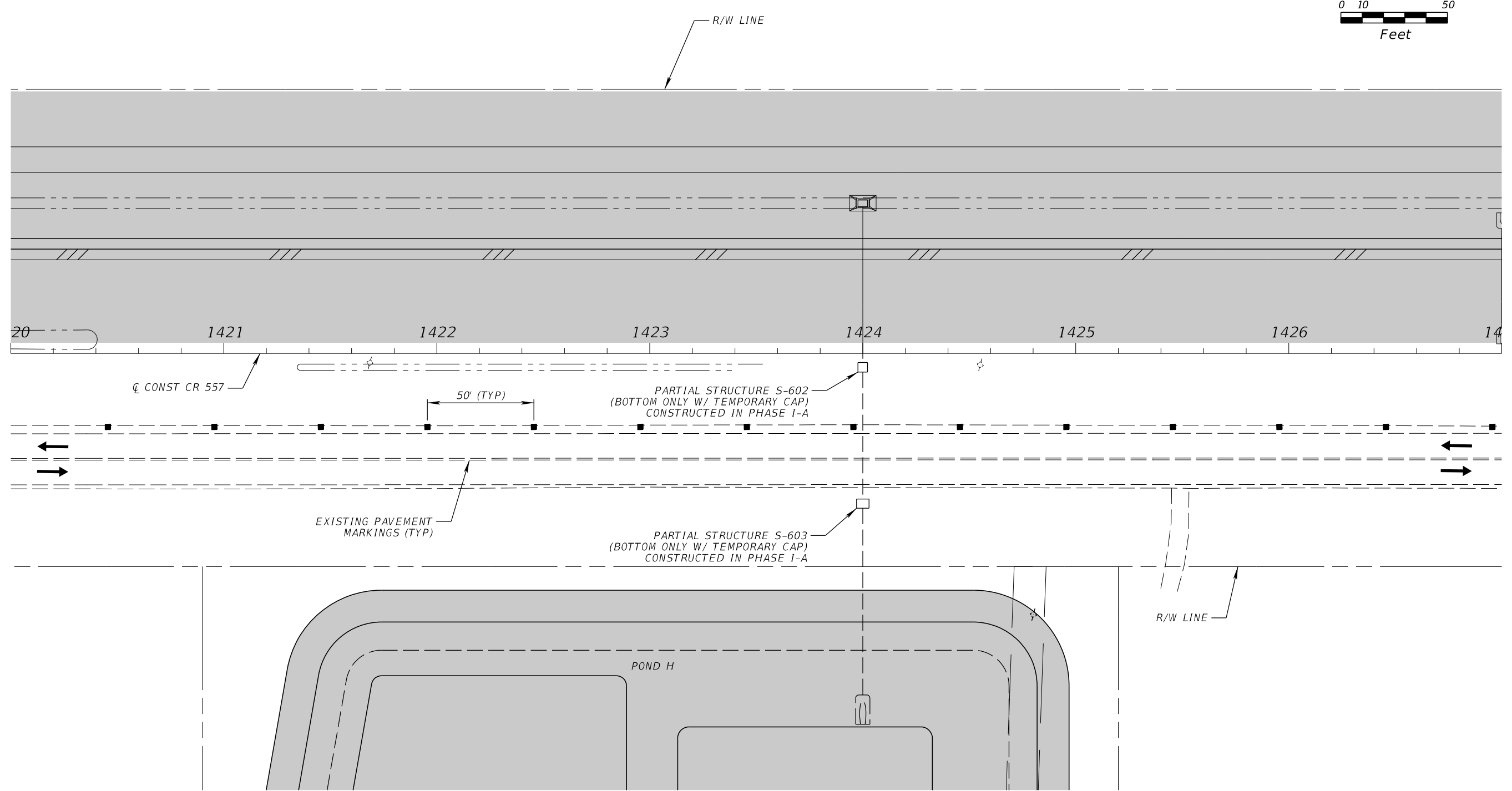
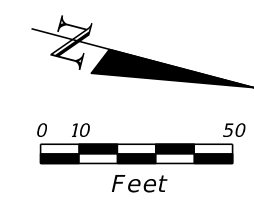
CD-07



PHASE I-B

REVISIONS				JAMES E. BRADFORD, P.E. P.E. LICENSE NUMBER 68276 DEWBERRY ENGINEERS INC. 800 NORTH MAGNOLIA AVENUE, STE. 1000 ORLANDO, FL 32803	POLK COUNTY PUBLIC WORKS DEPARTMENT			TEMPORARY TRAFFIC CONTROL PLAN	SHEET NO.
DATE	DESCRIPTION	DATE	DESCRIPTION		ROAD NO.	COUNTY	FINANCIAL PROJECT ID		670
					557	POLK	18-73		

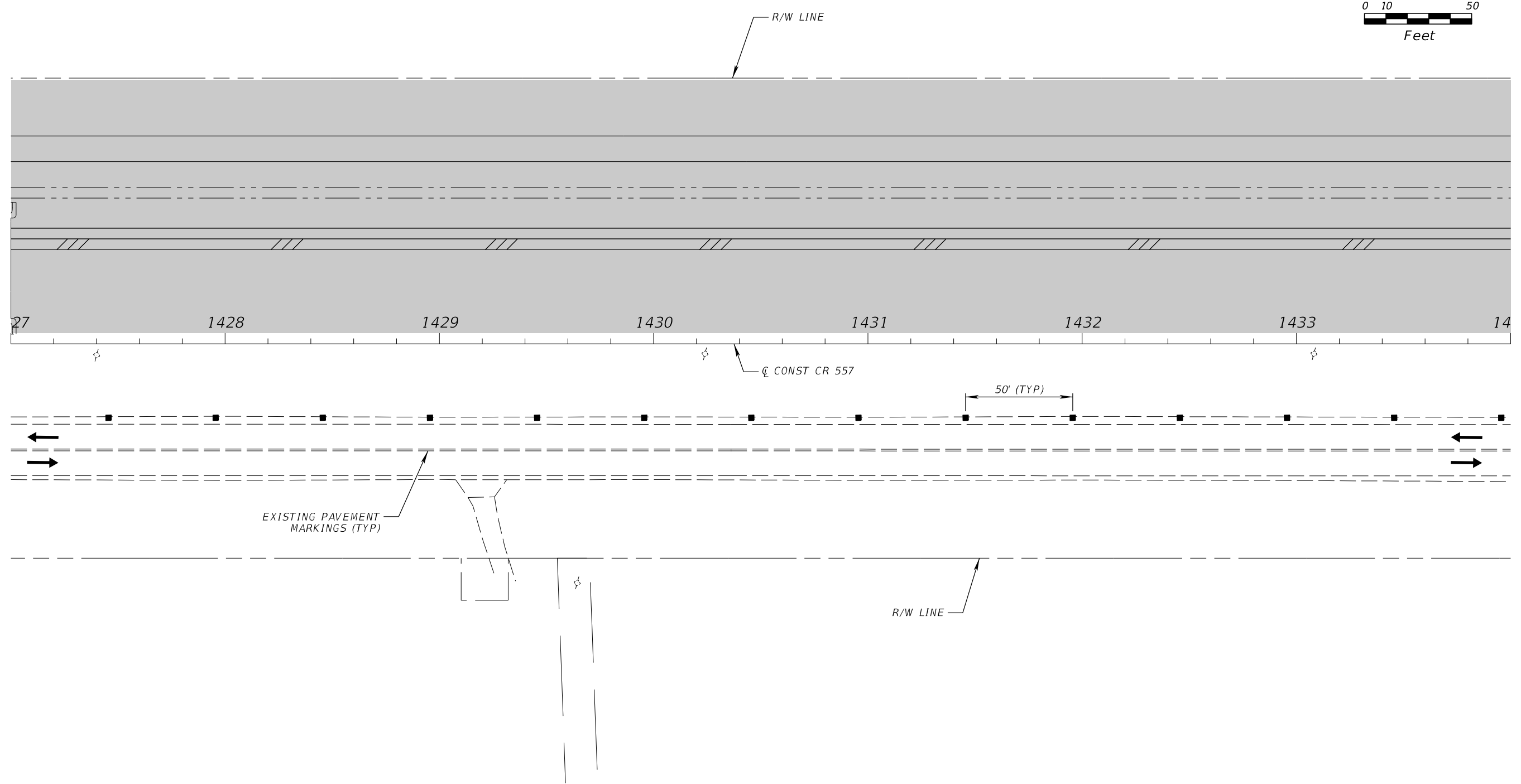
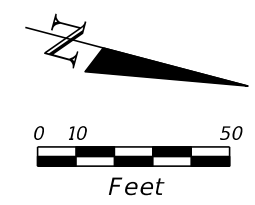
THE OFFICIAL RECORD OF THIS SHEET IS THE ELECTRONIC FILE DIGITALLY SIGNED AND SEALED UNDER RULE 61G15-23.004, F.A.C.



PHASE I-B

REVISIONS				JAMES E. BRADFORD, P.E. P.E. LICENSE NUMBER 68276 DEWBERRY ENGINEERS INC. 800 NORTH MAGNOLIA AVENUE, STE. 1000 ORLANDO, FL 32803	POLK COUNTY PUBLIC WORKS DEPARTMENT			TEMPORARY TRAFFIC CONTROL PLAN	SHEET NO.
DATE	DESCRIPTION	DATE	DESCRIPTION		ROAD NO.	COUNTY	FINANCIAL PROJECT ID		671
					557	POLK	18-73		

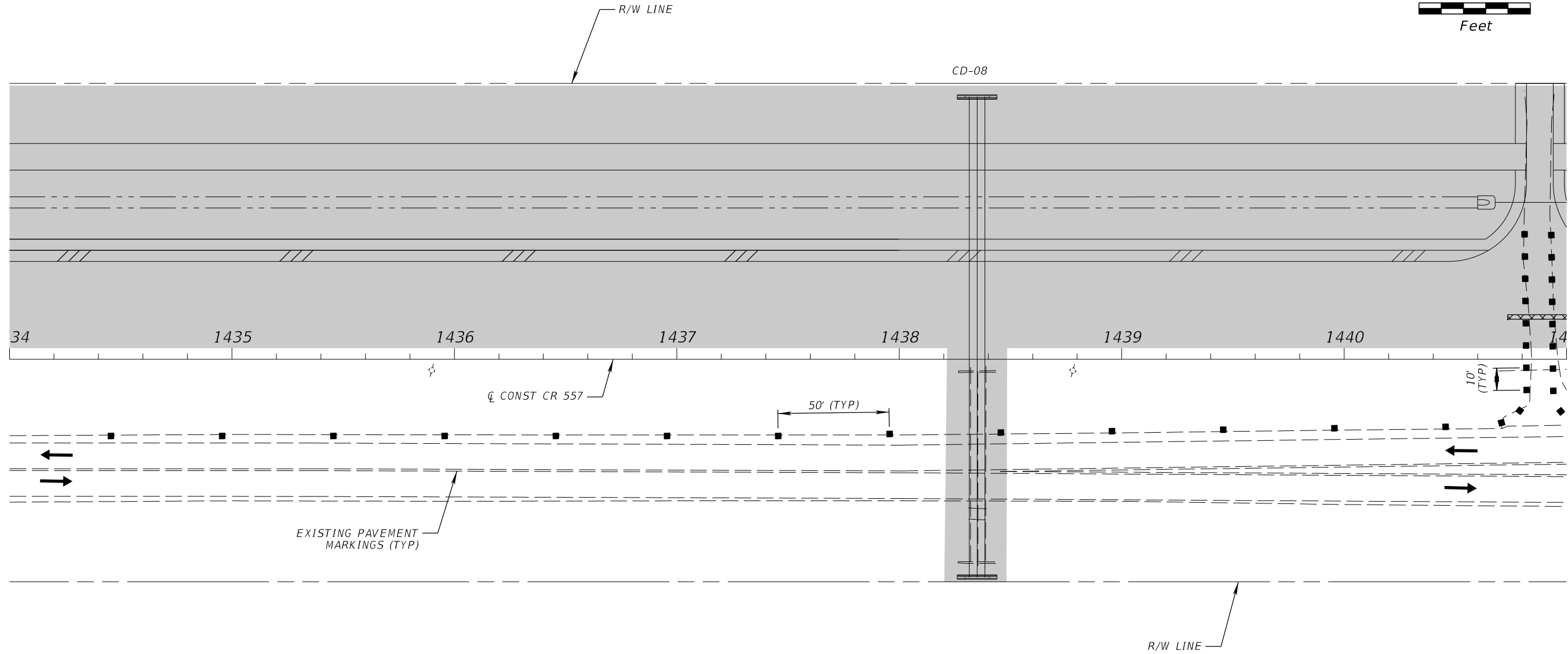
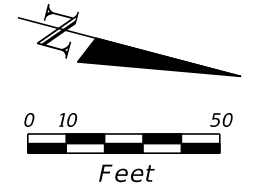
THE OFFICIAL RECORD OF THIS SHEET IS THE ELECTRONIC FILE DIGITALLY SIGNED AND SEALED UNDER RULE 61G15-23.004, F.A.C.



PHASE I-B

REVISIONS				JAMES E. BRADFORD, P.E. P.E. LICENSE NUMBER 68276 DEWBERRY ENGINEERS INC. 800 NORTH MAGNOLIA AVENUE, STE. 1000 ORLANDO, FL 32803	POLK COUNTY PUBLIC WORKS DEPARTMENT			TEMPORARY TRAFFIC CONTROL PLAN	SHEET NO.
DATE	DESCRIPTION	DATE	DESCRIPTION		ROAD NO.	COUNTY	FINANCIAL PROJECT ID		672
					557	POLK	18-73		

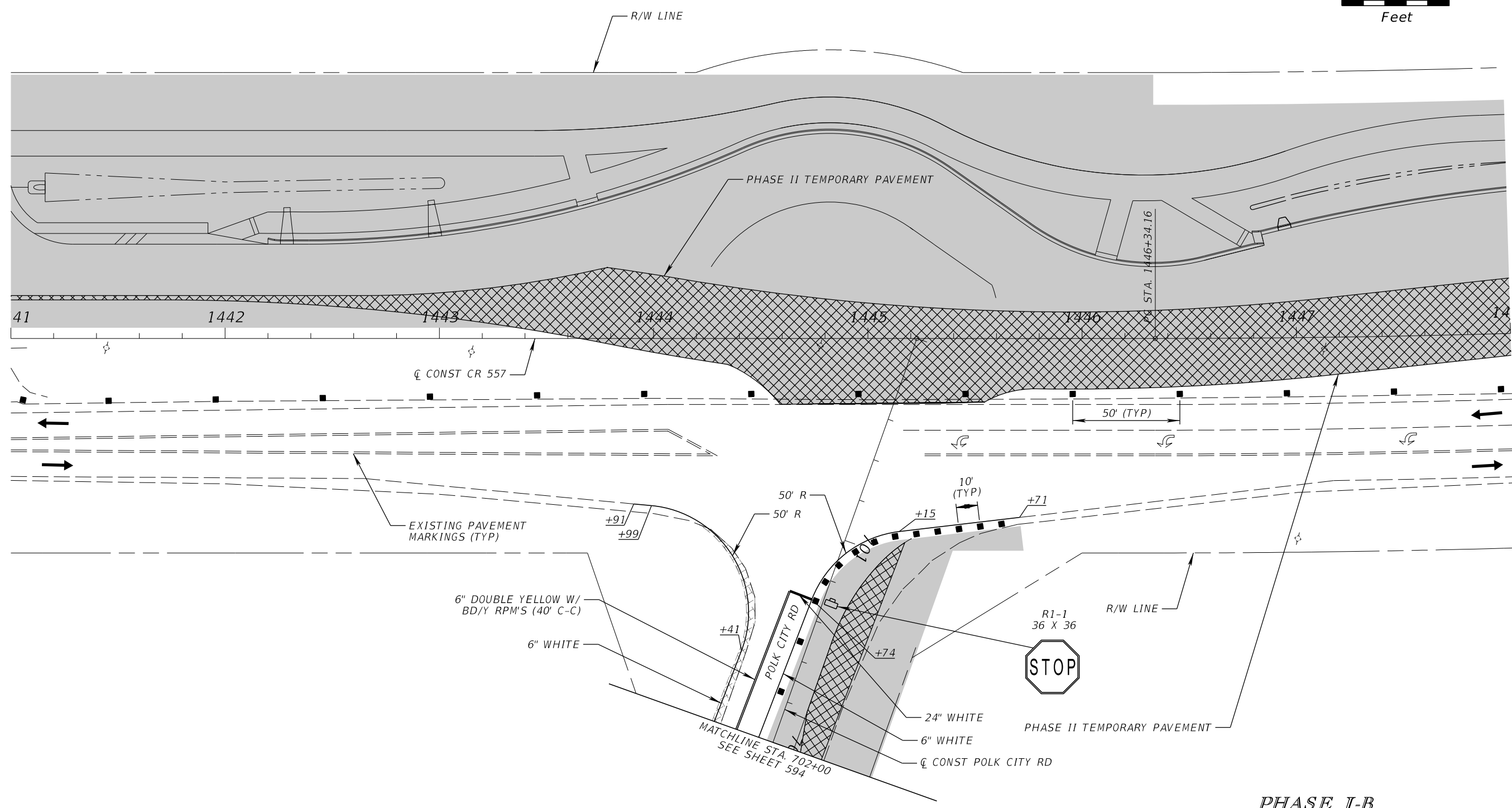
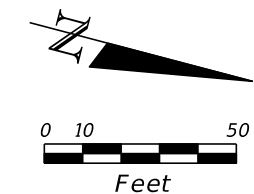
THE OFFICIAL RECORD OF THIS SHEET IS THE ELECTRONIC FILE DIGITALLY SIGNED AND SEALED UNDER RULE 61G15-23.004, F.A.C.



PHASE I-B

REVISIONS				JAMES E. BRADFORD, P.E. P.E. LICENSE NUMBER 68276 DEWBERRY ENGINEERS INC. 800 NORTH MAGNOLIA AVENUE, STE. 1000 ORLANDO, FL 32803	POLK COUNTY PUBLIC WORKS DEPARTMENT			TEMPORARY TRAFFIC CONTROL PLAN	SHEET NO.
DATE	DESCRIPTION	DATE	DESCRIPTION		ROAD NO.	COUNTY	FINANCIAL PROJECT ID		673
					557	POLK	18-73		

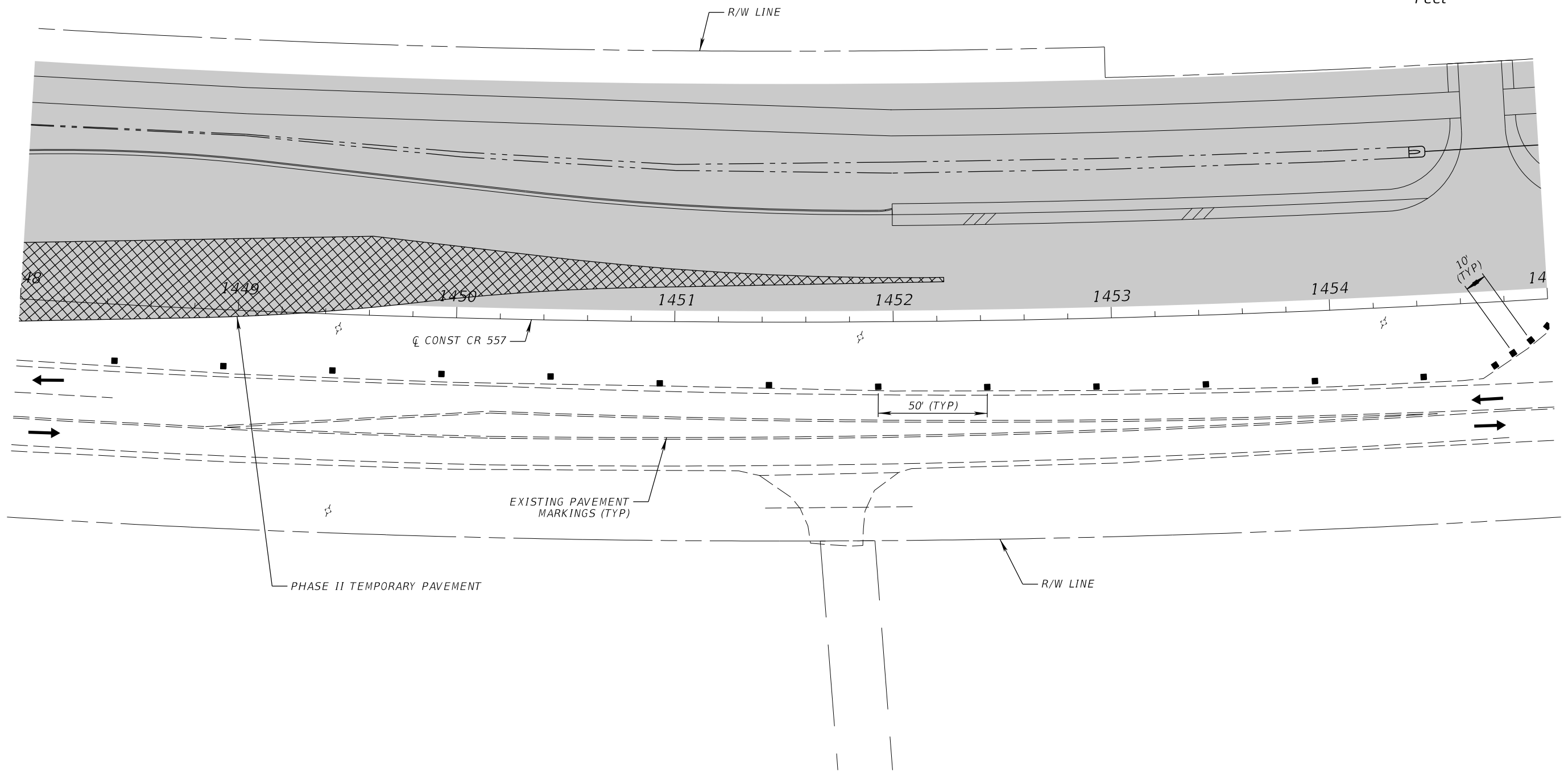
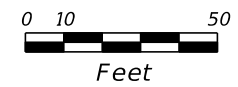
THE OFFICIAL RECORD OF THIS SHEET IS THE ELECTRONIC FILE DIGITALLY SIGNED AND SEALED UNDER RULE 61G15-23.004, F.A.C.



PHASE I-B

REVISIONS				JAMES E. BRADFORD, P.E. P.E. LICENSE NUMBER 68276 DEWBERRY ENGINEERS INC. 800 NORTH MAGNOLIA AVENUE, STE. 1000 ORLANDO, FL 32803	POLK COUNTY PUBLIC WORKS DEPARTMENT			TEMPORARY TRAFFIC CONTROL PLAN	SHEET NO. 674
DATE	DESCRIPTION	DATE	DESCRIPTION		ROAD NO.	COUNTY	FINANCIAL PROJECT ID		
					557	POLK	18-73		

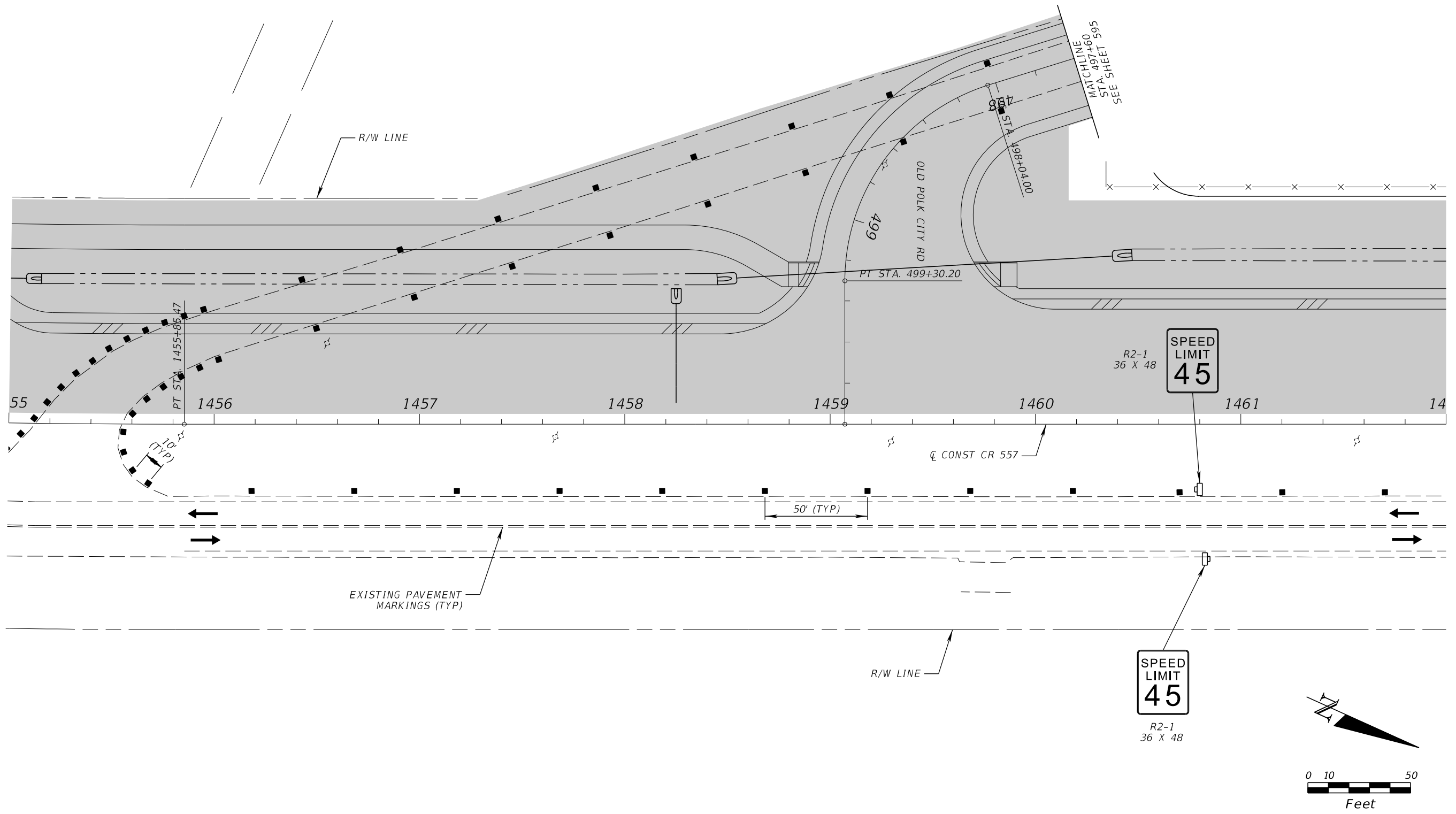
THE OFFICIAL RECORD OF THIS SHEET IS THE ELECTRONIC FILE DIGITALLY SIGNED AND SEALED UNDER RULE 61G15-23.004, F.A.C.



PHASE I-B

REVISIONS				JAMES E. BRADFORD, P.E. P.E. LICENSE NUMBER 68276 DEWBERRY ENGINEERS INC. 800 NORTH MAGNOLIA AVENUE, STE. 1000 ORLANDO, FL 32803	POLK COUNTY PUBLIC WORKS DEPARTMENT			TEMPORARY TRAFFIC CONTROL PLAN	SHEET NO. 675
DATE	DESCRIPTION	DATE	DESCRIPTION		ROAD NO.	COUNTY	FINANCIAL PROJECT ID		
					557	POLK	18-73		

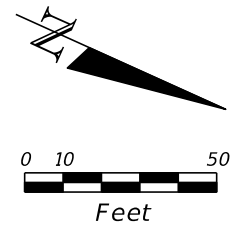
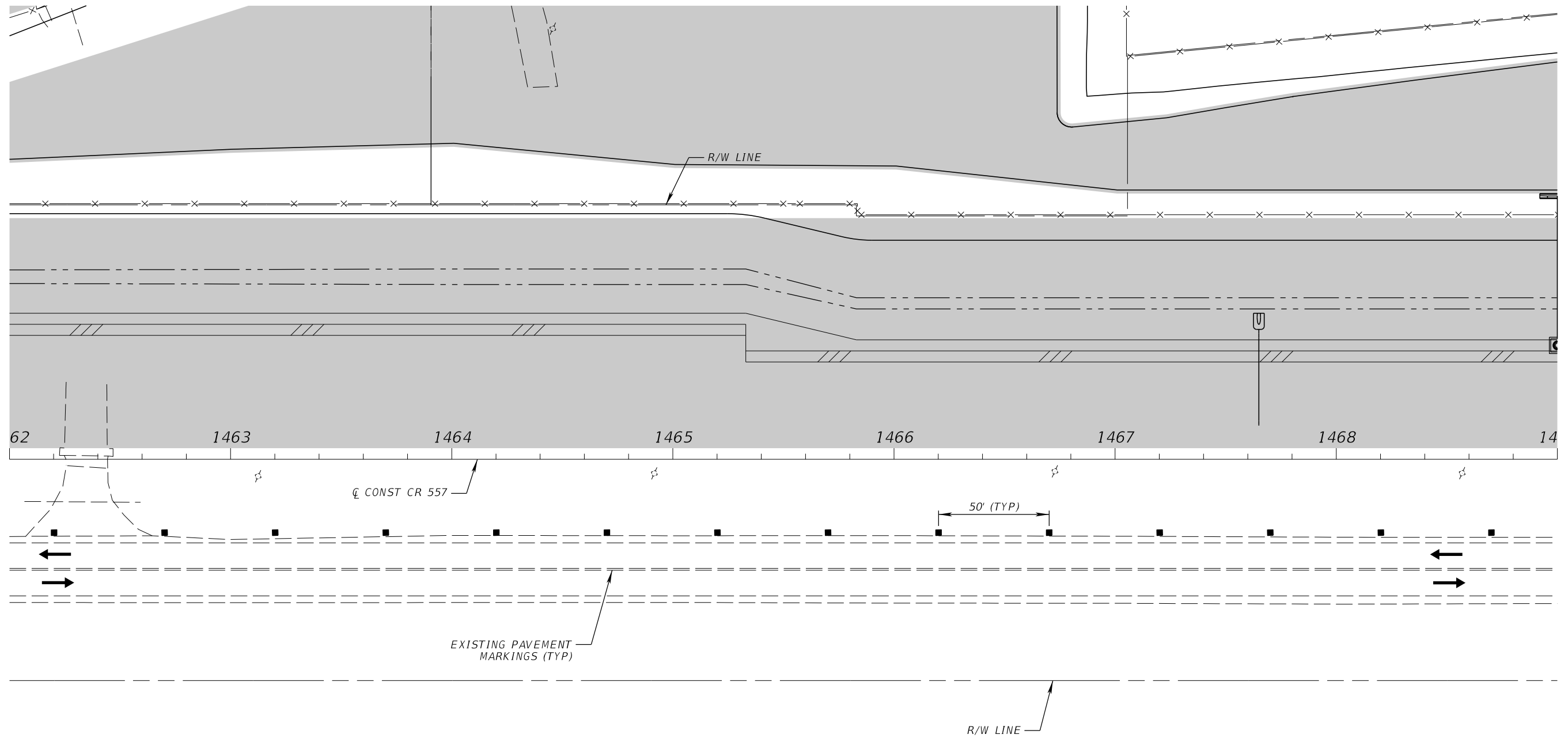
THE OFFICIAL RECORD OF THIS SHEET IS THE ELECTRONIC FILE DIGITALLY SIGNED AND SEALED UNDER RULE 61G15-23.004, F.A.C.



PHASE I-B

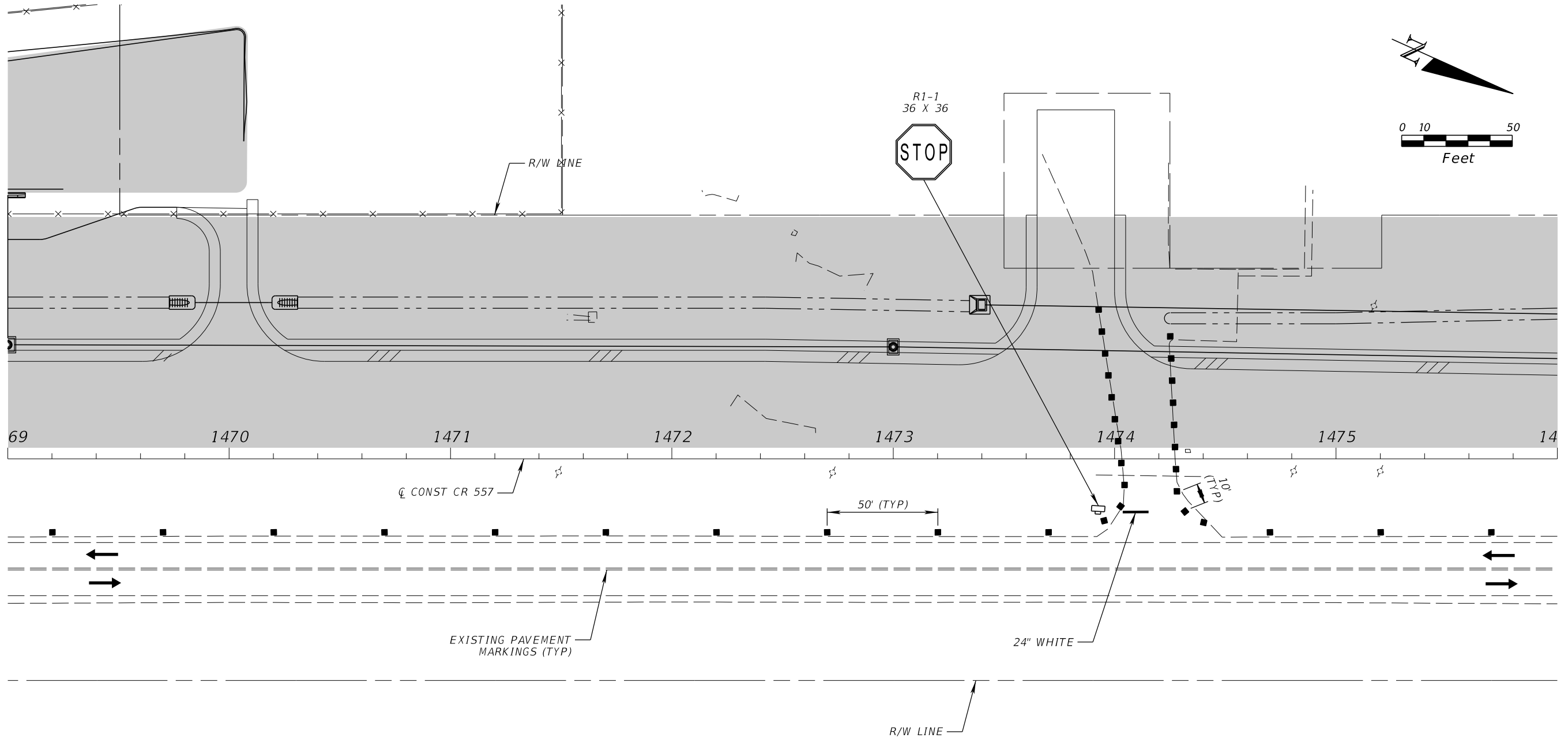
REVISIONS				JAMES E. BRADFORD, P.E. P.E. LICENSE NUMBER 68276 DEWBERRY ENGINEERS INC. 800 NORTH MAGNOLIA AVENUE, STE. 1000 ORLANDO, FL 32803	POLK COUNTY PUBLIC WORKS DEPARTMENT			TEMPORARY TRAFFIC CONTROL PLAN	SHEET NO.
DATE	DESCRIPTION	DATE	DESCRIPTION		ROAD NO.	COUNTY	FINANCIAL PROJECT ID		
						557	POLK		18-73

THE OFFICIAL RECORD OF THIS SHEET IS THE ELECTRONIC FILE DIGITALLY SIGNED AND SEALED UNDER RULE 61G15-23.004, F.A.C.



PHASE I-B

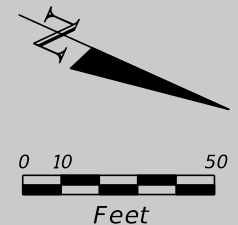
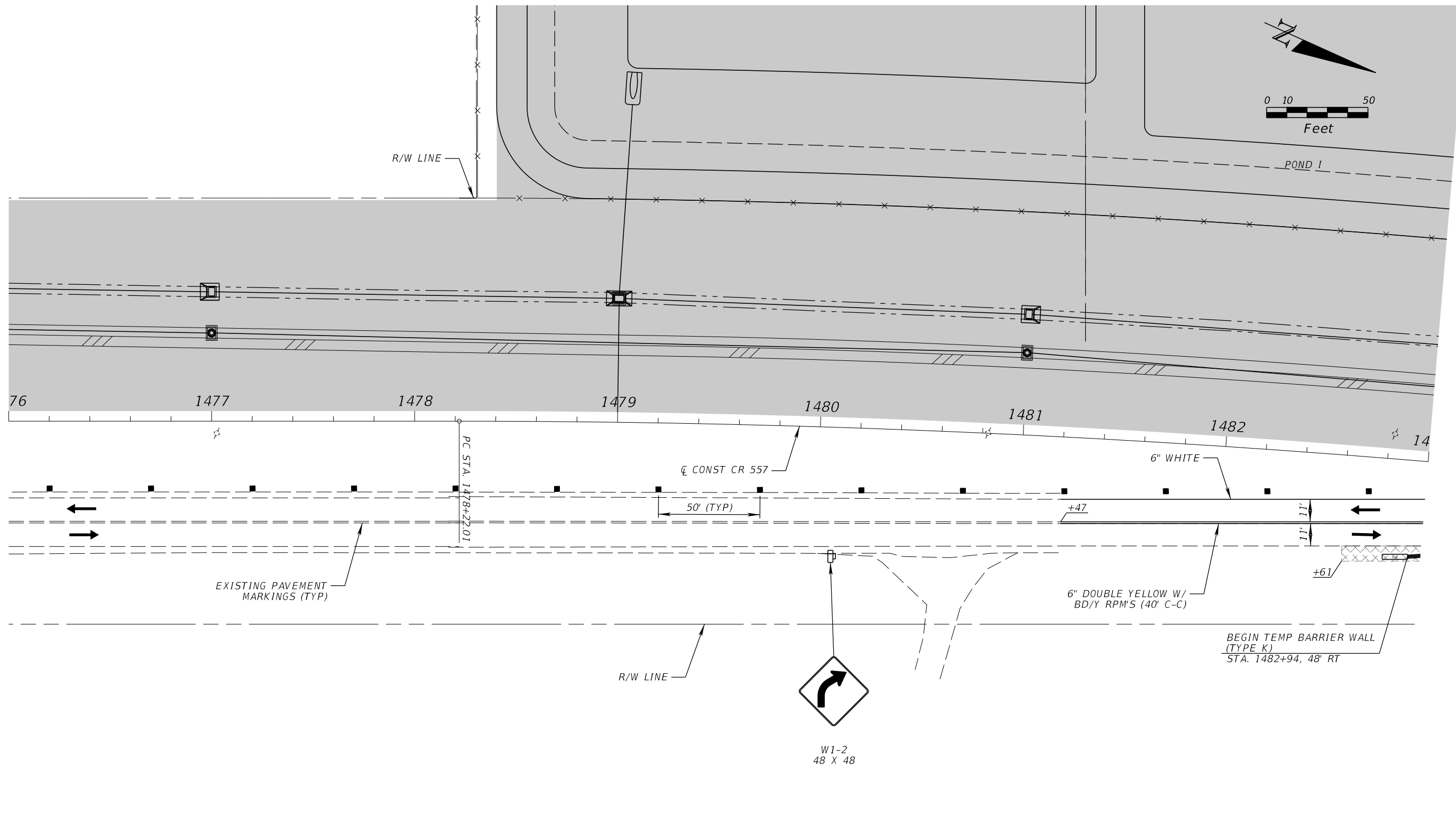
REVISIONS				JAMES E. BRADFORD, P.E. P.E. LICENSE NUMBER 68276 DEWBERRY ENGINEERS INC. 800 NORTH MAGNOLIA AVENUE, STE. 1000 ORLANDO, FL 32803	POLK COUNTY PUBLIC WORKS DEPARTMENT			TEMPORARY TRAFFIC CONTROL PLAN	SHEET NO.
DATE	DESCRIPTION	DATE	DESCRIPTION		ROAD NO.	COUNTY	FINANCIAL PROJECT ID		
					557	POLK	18-73		677



PHASE I-B

REVISIONS				JAMES E. BRADFORD, P.E. P.E. LICENSE NUMBER 68276 DEWBERRY ENGINEERS INC. 800 NORTH MAGNOLIA AVENUE, STE. 1000 ORLANDO, FL 32803	POLK COUNTY PUBLIC WORKS DEPARTMENT			TEMPORARY TRAFFIC CONTROL PLAN	SHEET NO.
DATE	DESCRIPTION	DATE	DESCRIPTION		ROAD NO.	COUNTY	FINANCIAL PROJECT ID		
					557	POLK	18-73		678

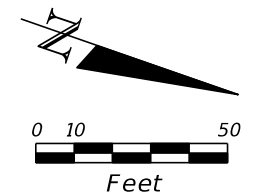
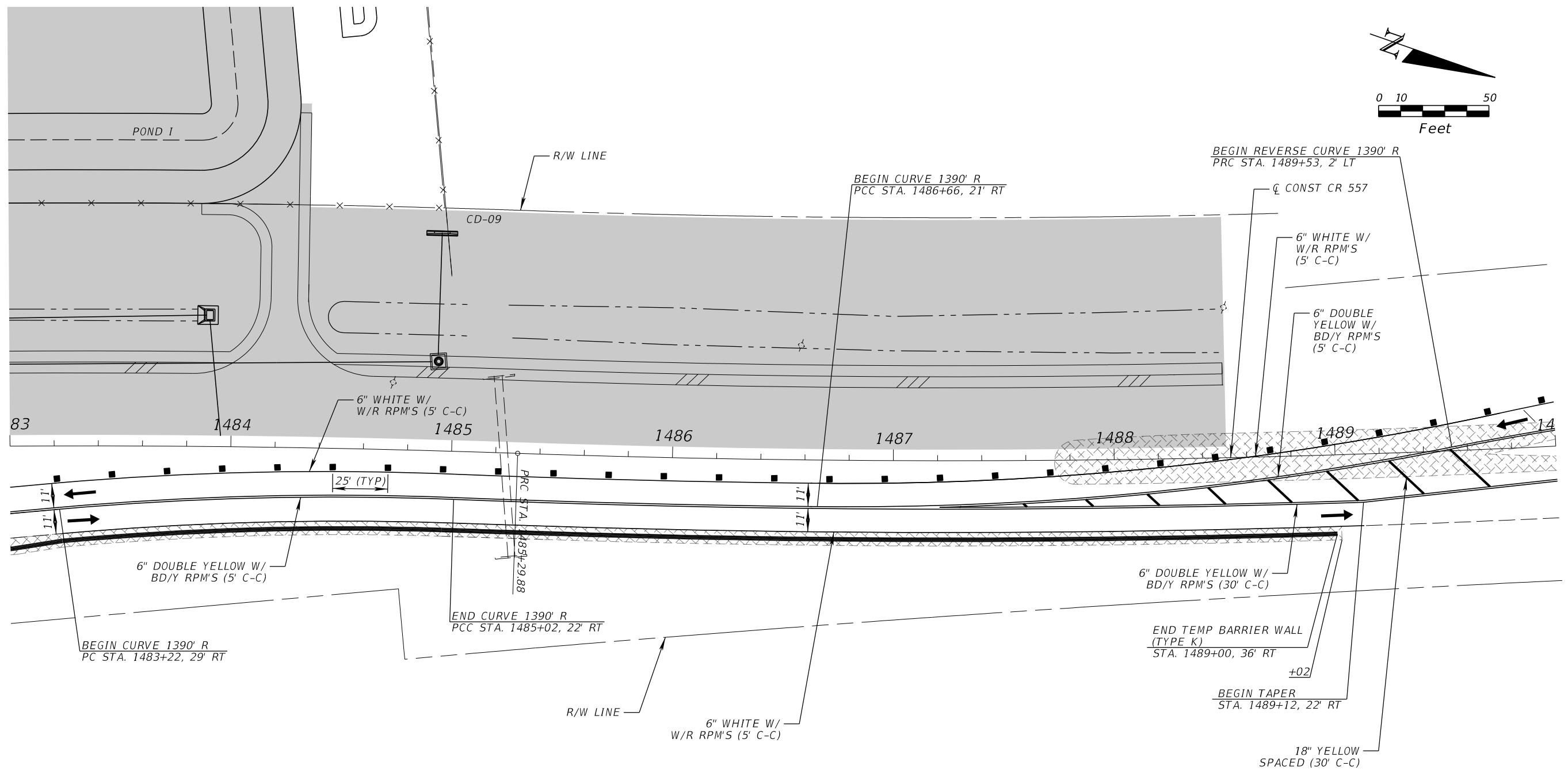
THE OFFICIAL RECORD OF THIS SHEET IS THE ELECTRONIC FILE DIGITALLY SIGNED AND SEALED UNDER RULE 61G15-23.004, F.A.C.



PHASE I-B

REVISIONS				JAMES E. BRADFORD, P.E. P.E. LICENSE NUMBER 68276 DEWBERRY ENGINEERS INC. 800 NORTH MAGNOLIA AVENUE, STE. 1000 ORLANDO, FL 32803	POLK COUNTY PUBLIC WORKS DEPARTMENT			TEMPORARY TRAFFIC CONTROL PLAN	SHEET NO. 679
DATE	DESCRIPTION	DATE	DESCRIPTION		ROAD NO.	COUNTY	FINANCIAL PROJECT ID		
				557	POLK	18-73			

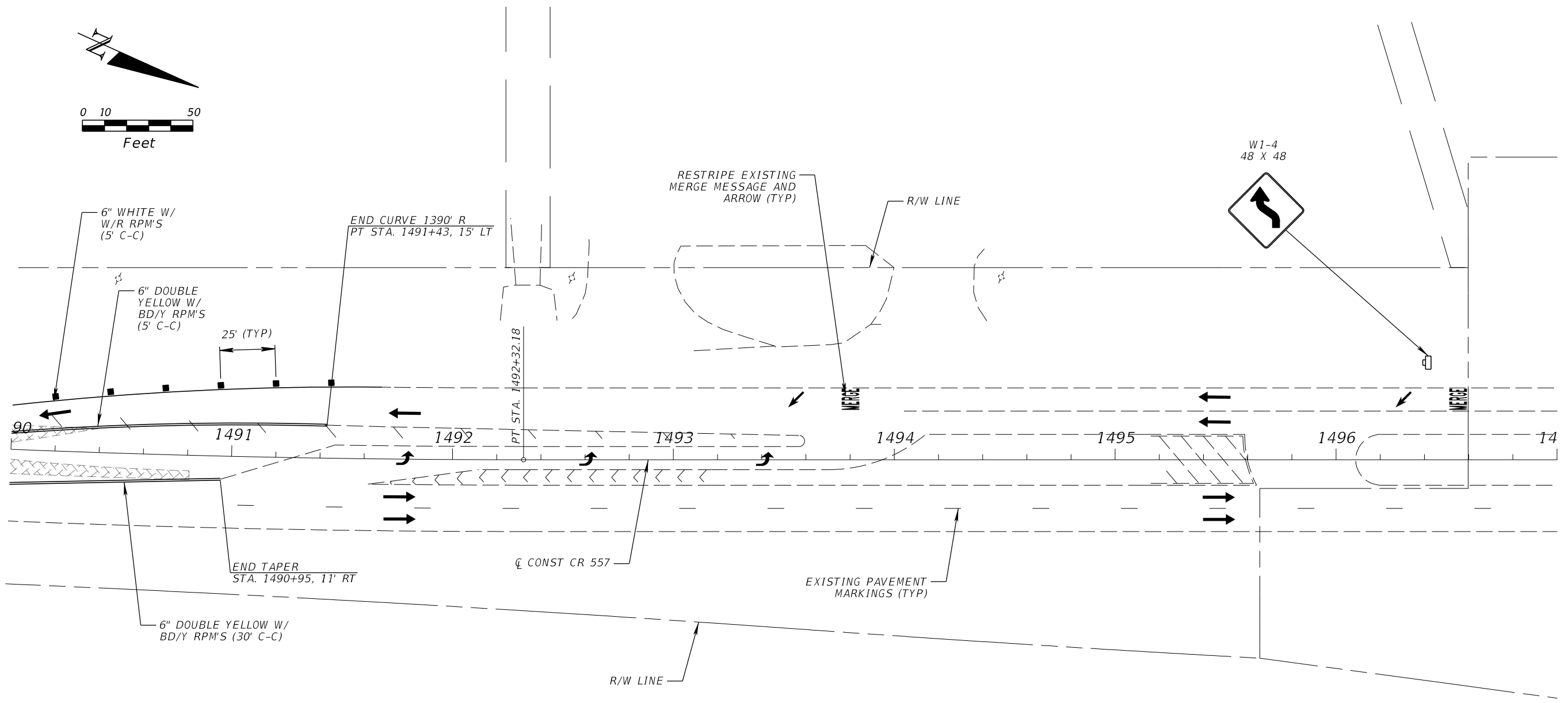
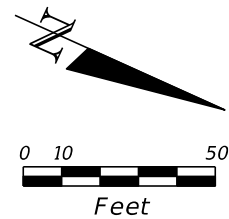
THE OFFICIAL RECORD OF THIS SHEET IS THE ELECTRONIC FILE DIGITALLY SIGNED AND SEALED UNDER RULE 61G15-23.004, F.A.C.



PHASE I-B

REVISIONS				JAMES E. BRADFORD, P.E. P.E. LICENSE NUMBER 68276 DEWBERRY ENGINEERS INC. 800 NORTH MAGNOLIA AVENUE, STE. 1000 ORLANDO, FL 32803	POLK COUNTY PUBLIC WORKS DEPARTMENT			TEMPORARY TRAFFIC CONTROL PLAN	SHEET NO. 680
DATE	DESCRIPTION	DATE	DESCRIPTION		ROAD NO.	COUNTY	FINANCIAL PROJECT ID		
				557	POLK	18-73			

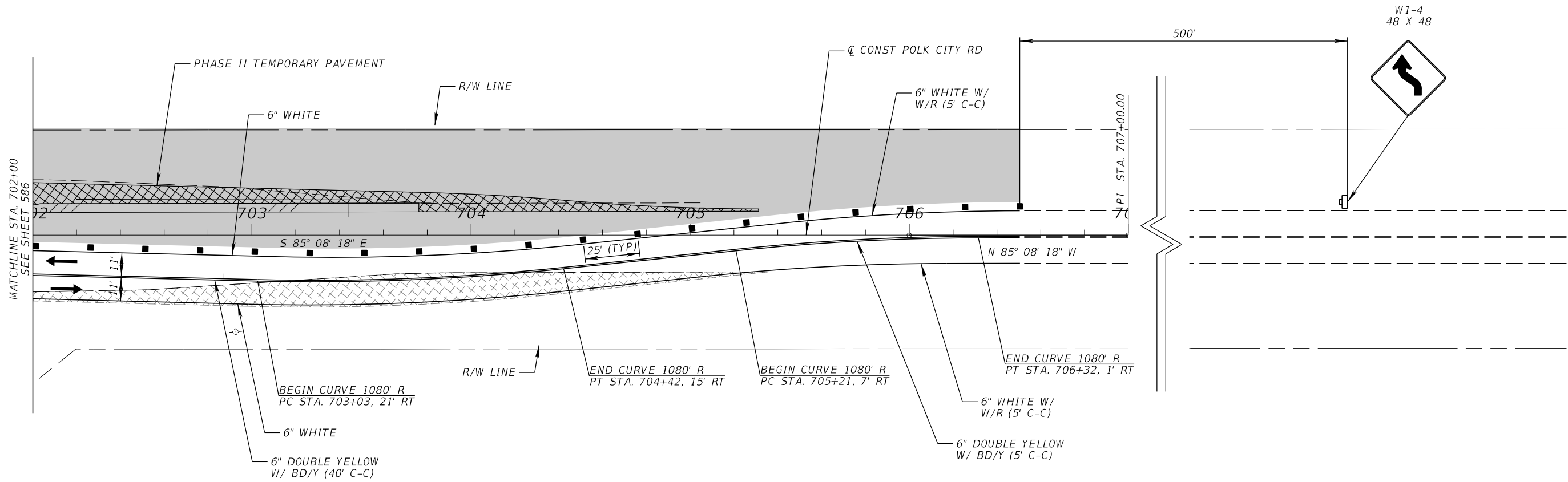
THE OFFICIAL RECORD OF THIS SHEET IS THE ELECTRONIC FILE DIGITALLY SIGNED AND SEALED UNDER RULE 61G15-23.004, F.A.C.



PHASE I-B

REVISIONS				JAMES E. BRADFORD, P.E. P.E. LICENSE NUMBER 68276 DEWBERRY ENGINEERS INC. 800 NORTH MAGNOLIA AVENUE, STE. 1000 ORLANDO, FL 32803	POLK COUNTY PUBLIC WORKS DEPARTMENT			TEMPORARY TRAFFIC CONTROL PLAN	SHEET NO.
DATE	DESCRIPTION	DATE	DESCRIPTION		ROAD NO.	COUNTY	FINANCIAL PROJECT ID		
						557	POLK		18-73

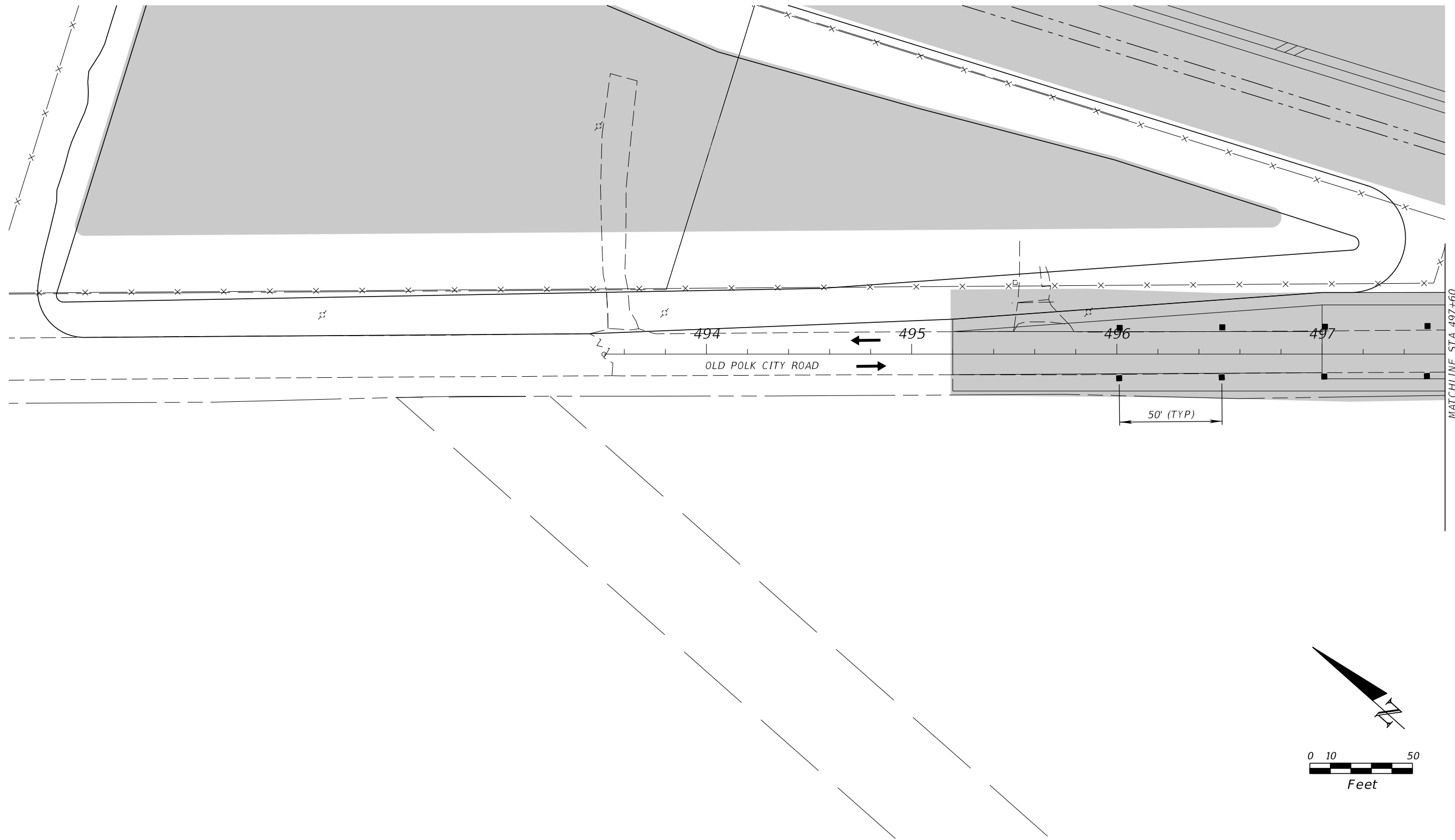
THE OFFICIAL RECORD OF THIS SHEET IS THE ELECTRONIC FILE DIGITALLY SIGNED AND SEALED UNDER RULE 61G15-23.004, F.A.C.



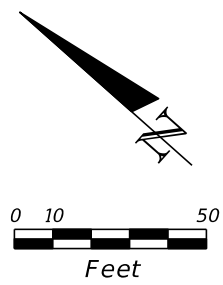
PHASE I-B

REVISIONS				JAMES E. BRADFORD, P.E. P.E. LICENSE NUMBER 68276 DEWBERRY ENGINEERS INC. 800 NORTH MAGNOLIA AVENUE, STE. 1000 ORLANDO, FL 32803	POLK COUNTY PUBLIC WORKS DEPARTMENT			TEMPORARY TRAFFIC CONTROL PLAN	SHEET NO. 682
DATE	DESCRIPTION	DATE	DESCRIPTION		ROAD NO.	COUNTY	FINANCIAL PROJECT ID		
					557	POLK	18-73		

THE OFFICIAL RECORD OF THIS SHEET IS THE ELECTRONIC FILE DIGITALLY SIGNED AND SEALED UNDER RULE 61G15-23.004, F.A.C.

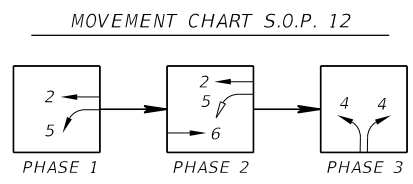
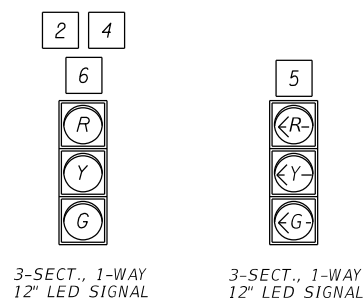
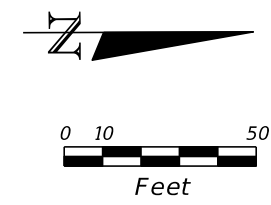


MATCHLINE STA 497+60
SEE SHEET 588



PHASE I-B

REVISIONS				JAMES E. BRADFORD, P.E. P.E. LICENSE NUMBER 68276 DEWBERRY ENGINEERS INC. 800 NORTH MAGNOLIA AVENUE, STE. 1000 ORLANDO, FL 32803	POLK COUNTY PUBLIC WORKS DEPARTMENT			TEMPORARY TRAFFIC CONTROL PLAN	SHEET NO. 683
DATE	DESCRIPTION	DATE	DESCRIPTION		ROAD NO.	COUNTY	FINANCIAL PROJECT ID		
					557	POLK	18-73		



PEDESTRIAN MOVEMENTS	ACTIVE PEDESTRIAN PHASE MOVEMENTS		
	CONSTRUCTION PHASE		
	I	II	III
P2			
P4			
P6			X
P8		X	

CONTROLLER TIMINGS									
TIMING FUNCTION		1	2	3	4	5	6	7	8
TIMING FUNCTION	MOVEMENT NUMBER								
	MINIMUM GREEN	MAINTAIN EXISTING TIMINGS							
	EXTENSION	MAINTAIN EXISTING TIMINGS							
	MAXIMUM GREEN 1	MAINTAIN EXISTING TIMINGS							
	MAXIMUM GREEN 2	MAINTAIN EXISTING TIMINGS							
	YELLOW CLEARANCE	4.0	4.0	4.0	4.0				
	ALL RED	2.4	2.9	2.9	2.2				
	PEDESTRIAN WALK								
	PED. CLEARANCE								
	DET. FUNCTION								

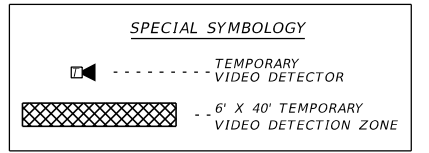
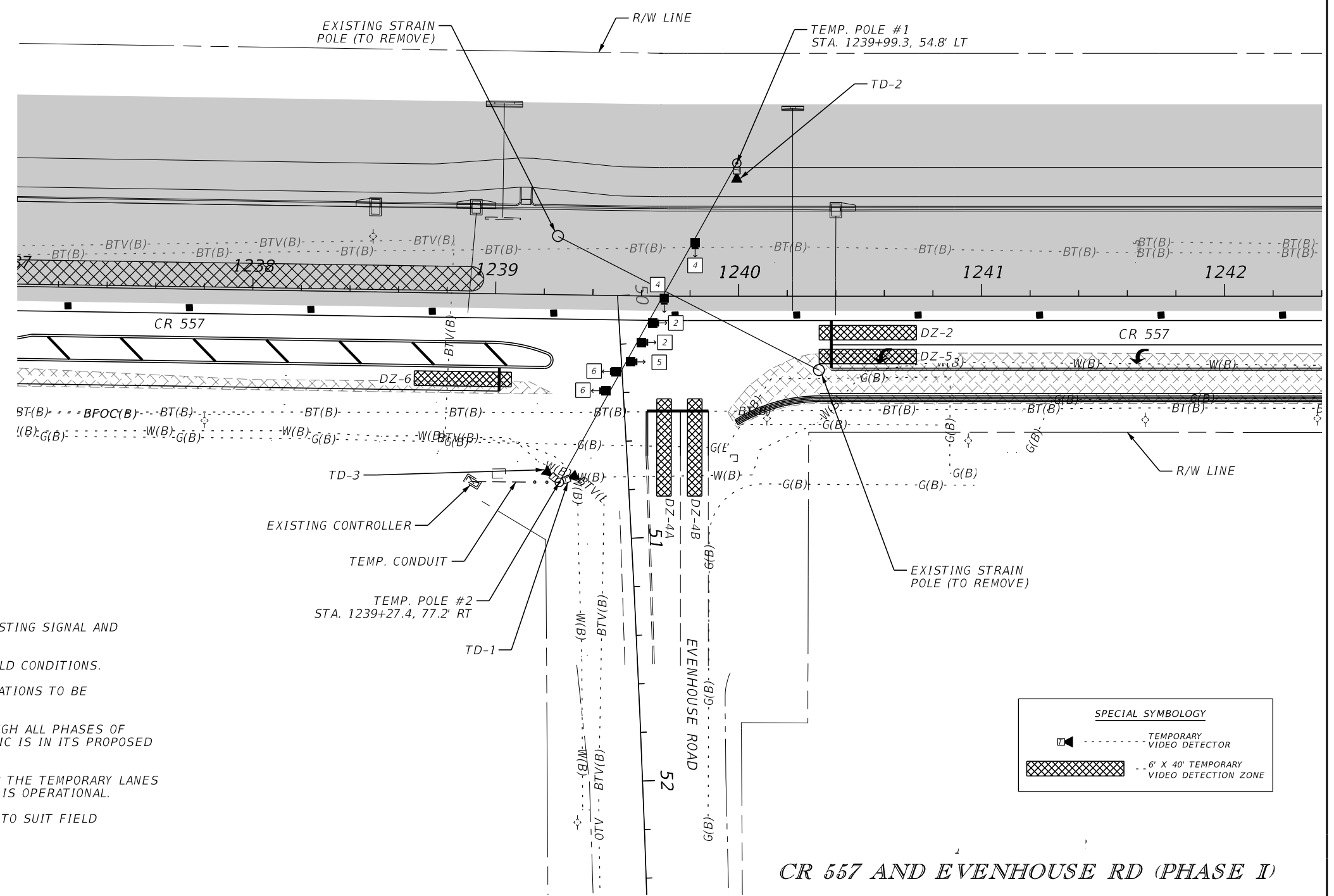
CONTROLLER TIMINGS ARE INITIAL AND MAY REQUIRE FIELD ADJUSTING AS DIRECTED BY PROJECT ENGINEER.

TEMPORARY VEHICLE DETECTION ASSIGNMENTS			
CAMERA DETECTION	DETECTION ZONE	CONNECT TO TIMING FUNCTION	DELAY TIME (SECONDS)
TD-1	5	TF 5	
	2	TF 2	
TD-2	4A	TF 4	
	4B	TF 4	
TD-3	6	TF 6	

DELAY TIME IS INITIAL AND MAY REQUIRE FIELD ADJUSTING AS DIRECTED BY FIELD ENGINEER.

TEMPORARY SIGNAL NOTES:

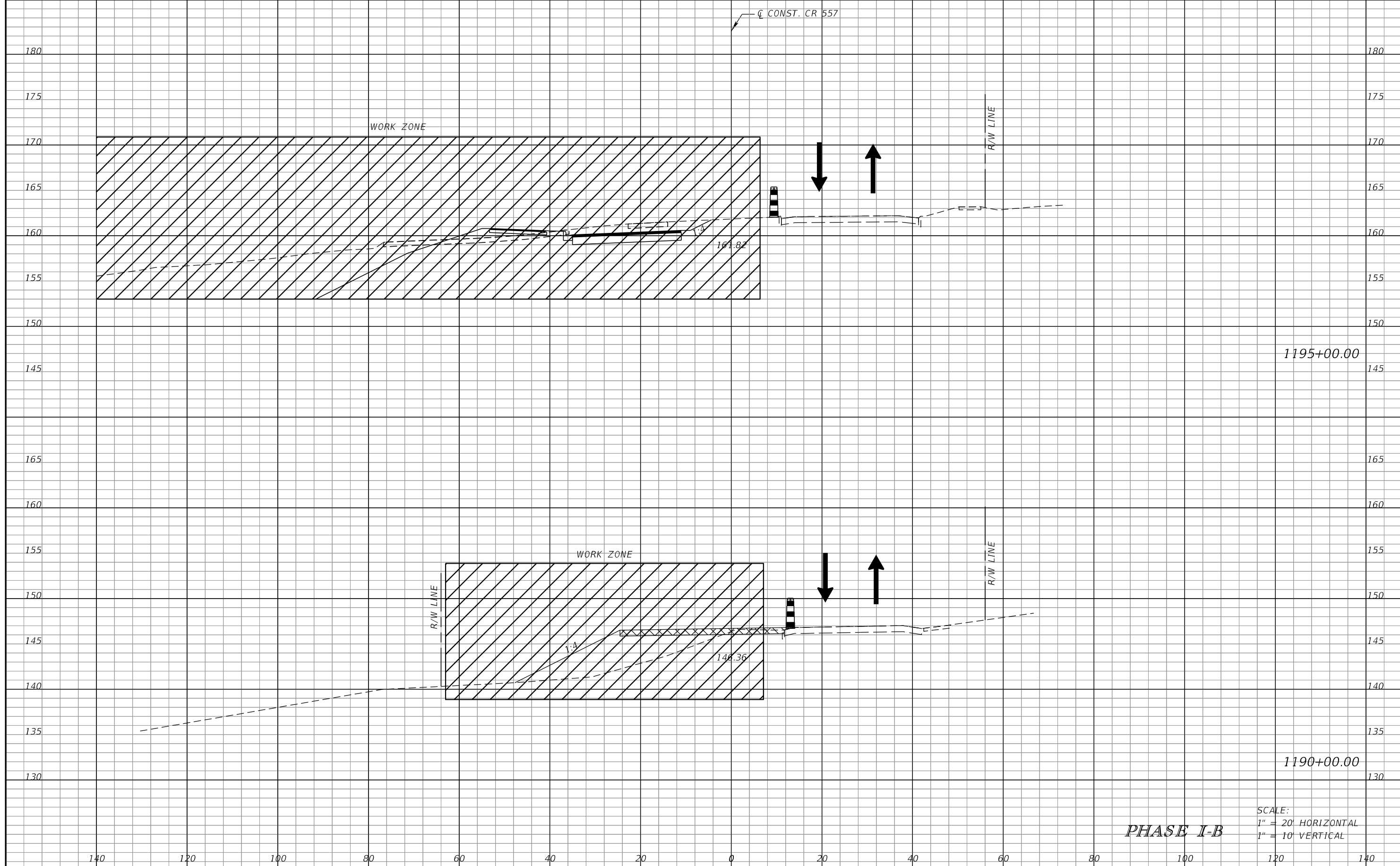
- TEMPORARY SIGNAL TO BE INSTALLED IN PHASE I PRIOR TO REMOVING EXISTING SIGNAL AND BEGINNING THE TEMPORARY WIDENING.
- TEMPORARY POLE LOCATION MAY BE ADJUSTED AS NECESSARY TO SUIT FIELD CONDITIONS.
- TEMPORARY DETECTOR TYPES, NUMBER OF DETECTORS, AND MOUNTING LOCATIONS TO BE DETERMINED BASED ON FIELD CONDITIONS.
- TEMPORARY DETECTION SHALL BE MAINTAINED FOR ALL MOVEMENTS THROUGH ALL PHASES OF CONSTRUCTION UNTIL THE PERMANENT SIGNAL IS OPERATIONAL AND TRAFFIC IS IN ITS PROPOSED PATTERN.
- ADJUST SIGNAL HEAD AS REQUIRED TO MAINTAIN PROPER ALIGNMENT OVER THE TEMPORARY LANES UNTIL TRAFFIC IS IN ITS PROPOSED PATTERN AND THE PROPOSED SIGNAL IS OPERATIONAL.
- TEMPORARY SIGNAL OPERATION TO BE S.O.P. 12; TIMINGS TO BE ADJUSTED TO SUIT FIELD CONDITIONS UNLESS OTHERWISE DIRECTED BY THE C.E.I.



CR 557 AND EVENHOUSE RD (PHASE I)

REVISIONS				JAMES E. BRADFORD, P.E. P.E. LICENSE NUMBER 68276 DEWBERRY ENGINEERS INC. 800 NORTH MAGNOLIA AVENUE, STE. 1000 ORLANDO, FL 32803	POLK COUNTY PUBLIC WORKS DEPARTMENT			TEMPORARY SIGNAL PLANS	SHEET NO. 684
DATE	DESCRIPTION	DATE	DESCRIPTION		ROAD NO.	COUNTY	FINANCIAL PROJECT ID		
					557	POLK	18-73		

THE OFFICIAL RECORD OF THIS SHEET IS THE ELECTRONIC FILE DIGITALLY SIGNED AND SEALED UNDER RULE 61G15-23.004, F.A.C.



SCALE:
 1" = 20' HORIZONTAL
 1" = 10' VERTICAL

PHASE I-B

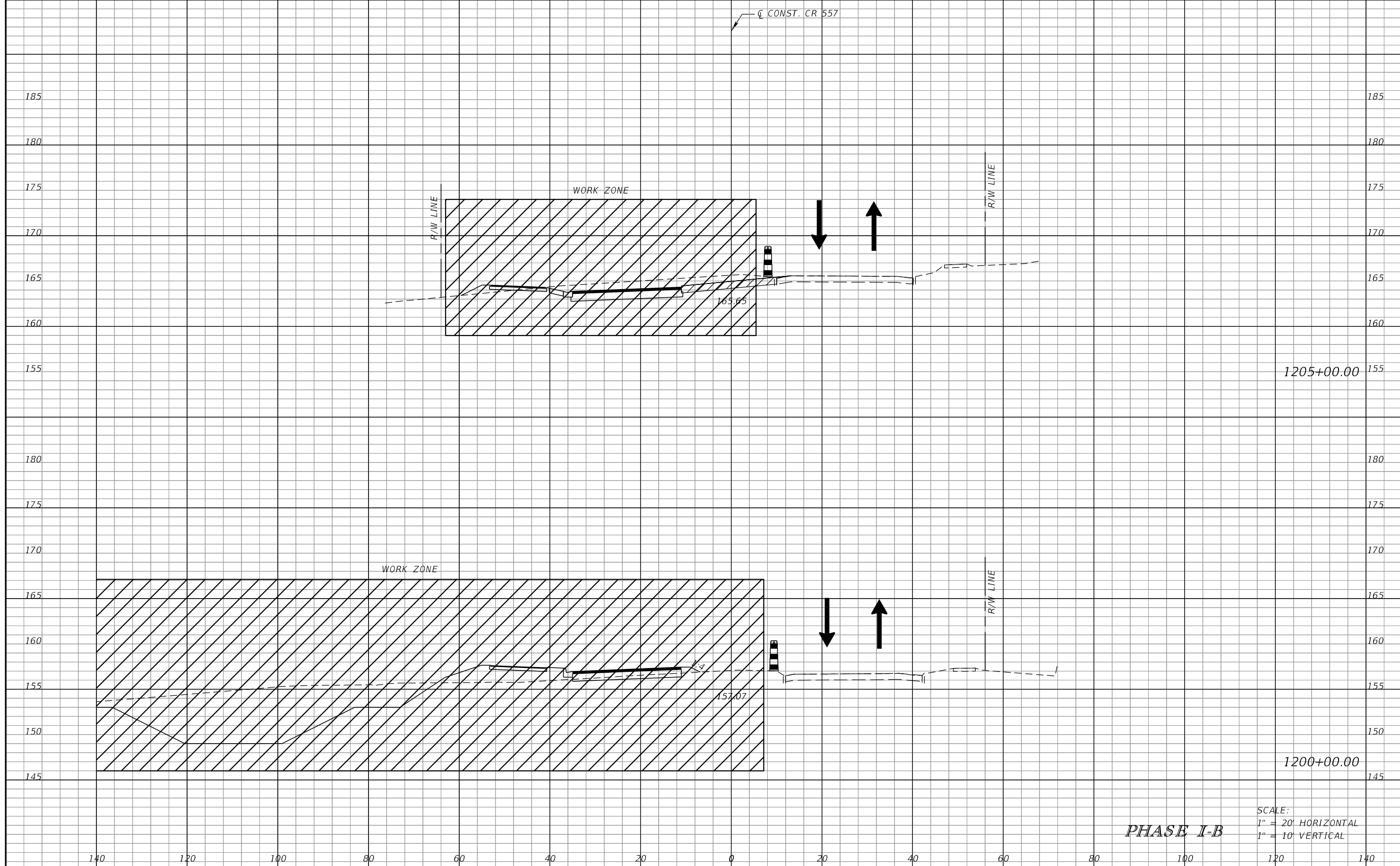
REVISIONS			
DATE	DESCRIPTION	DATE	DESCRIPTION

JAMES E. BRADFORD, P.E.
 P.E. LICENSE NUMBER 68276
 DEWBERRY ENGINEERS INC.
 800 NORTH MAGNOLIA AVENUE, STE. 1000
 ORLANDO, FL 32803

POLK COUNTY PUBLIC WORKS DEPARTMENT		
ROAD NO.	COUNTY	FINANCIAL PROJECT ID
557	POLK	18-73

**TEMPORARY TRAFFIC
CONTROL PLAN**

SHEET
NO.
685



SCALE:
 1" = 20' HORIZONTAL
 1" = 10' VERTICAL

PHASE I-B

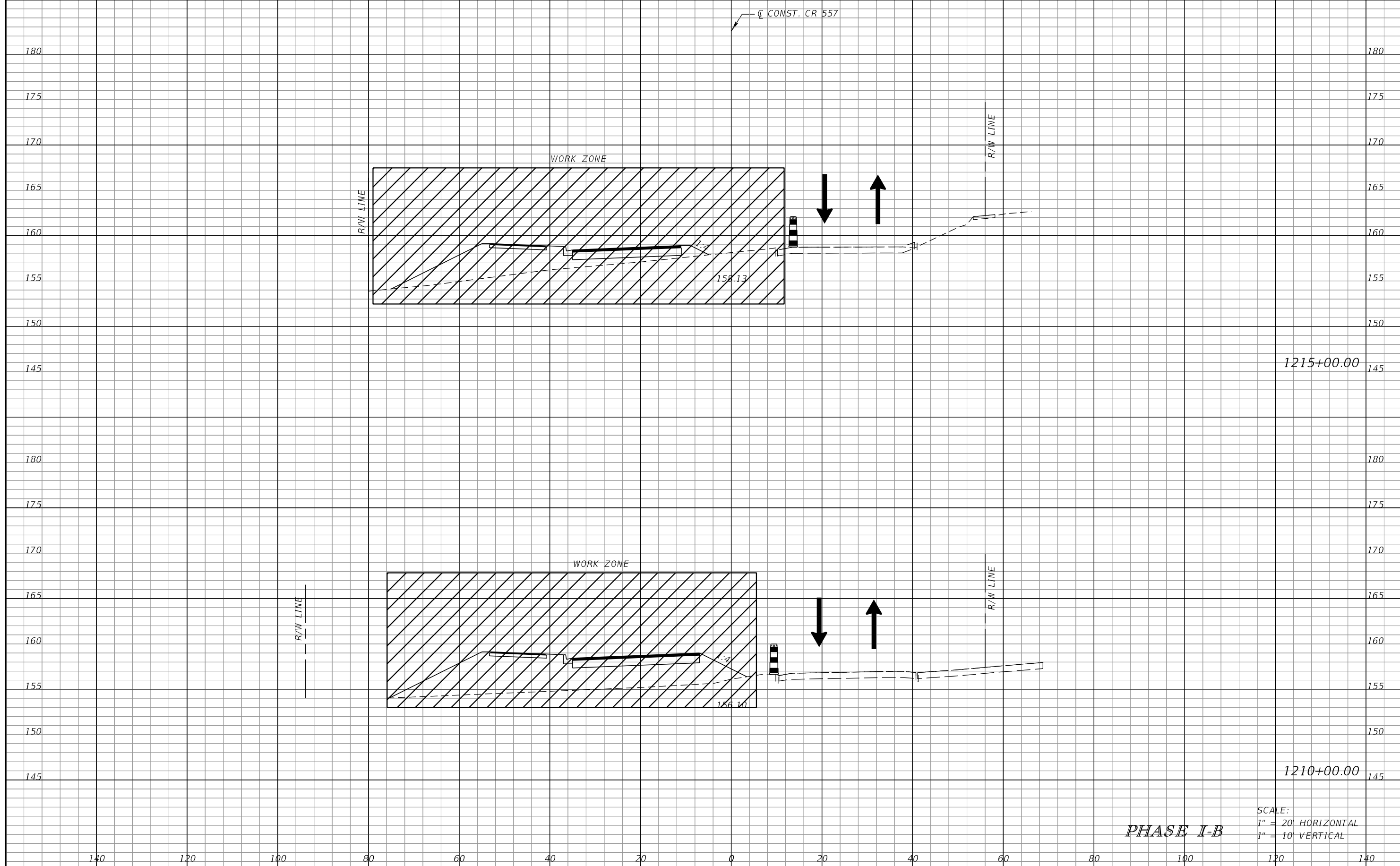
REVISIONS			
DATE	DESCRIPTION	DATE	DESCRIPTION

JAMES E. BRADFORD, P.E.
 P.E. LICENSE NUMBER 68276
 DEWBERRY ENGINEERS INC.
 800 NORTH MAGNOLIA AVENUE, STE. 1000
 ORLANDO, FL 32803

POLK COUNTY PUBLIC WORKS DEPARTMENT		
ROAD NO.	COUNTY	FINANCIAL PROJECT ID
557	POLK	18-73

**TEMPORARY TRAFFIC
CONTROL PLAN**

SHEET
NO.
686



1215+00.00

1210+00.00

SCALE:
1" = 20' HORIZONTAL
1" = 10' VERTICAL

PHASE I-B

REVISIONS			
DATE	DESCRIPTION	DATE	DESCRIPTION

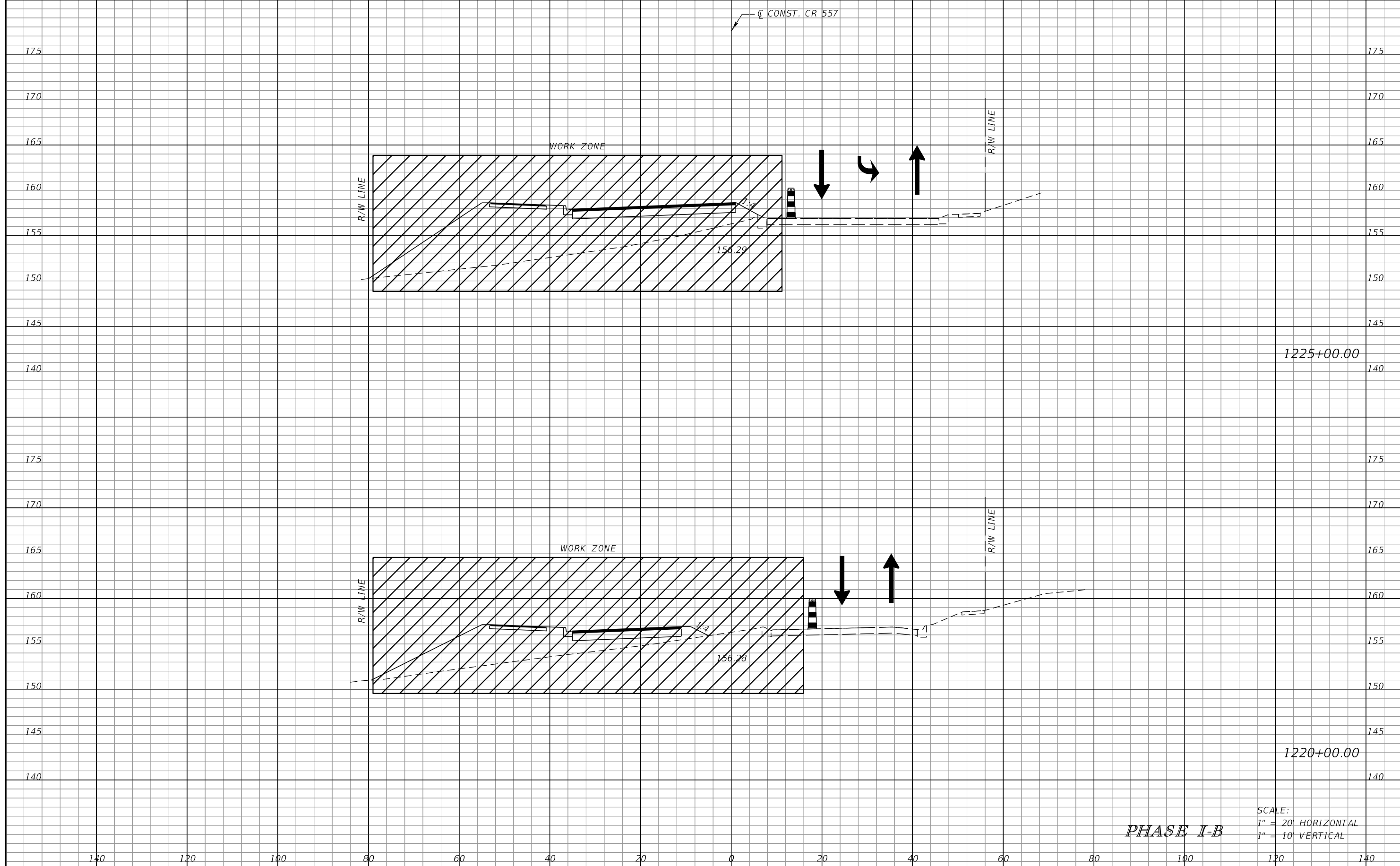
JAMES E. BRADFORD, P.E.
P.E. LICENSE NUMBER 68276
DEWBERRY ENGINEERS INC.
800 NORTH MAGNOLIA AVENUE, STE. 1000
ORLANDO, FL 32803

POLK COUNTY PUBLIC WORKS DEPARTMENT		
ROAD NO.	COUNTY	FINANCIAL PROJECT ID
557	POLK	18-73

**TEMPORARY TRAFFIC
CONTROL PLAN**

SHEET
NO.
687

THE OFFICIAL RECORD OF THIS SHEET IS THE ELECTRONIC FILE DIGITALLY SIGNED AND SEALED UNDER RULE 61G15-23.004, F.A.C.



SCALE:
 1" = 20' HORIZONTAL
 1" = 10' VERTICAL

PHASE I-B

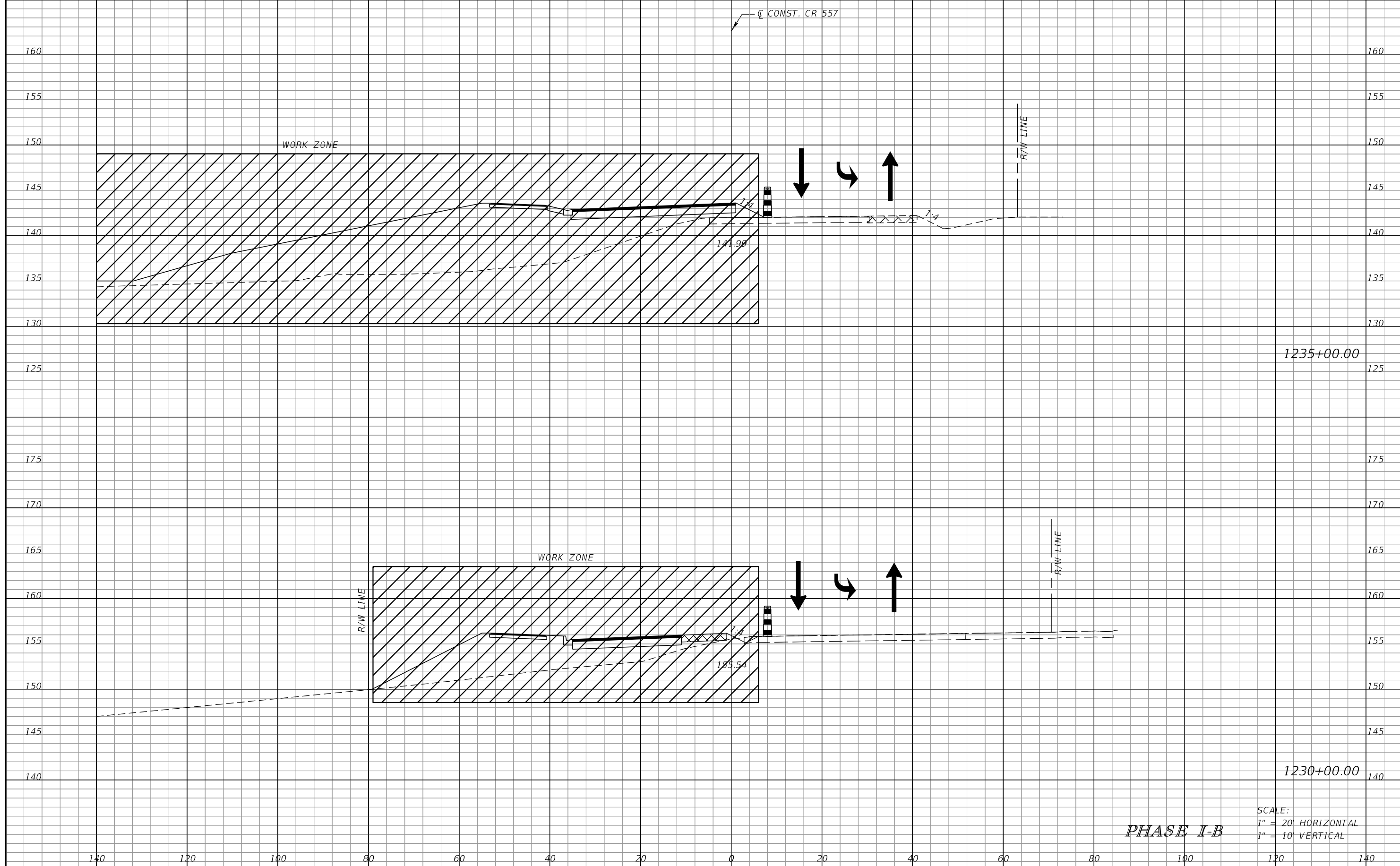
REVISIONS			
DATE	DESCRIPTION	DATE	DESCRIPTION

JAMES E. BRADFORD, P.E.
 P.E. LICENSE NUMBER 68276
 DEWBERRY ENGINEERS INC.
 800 NORTH MAGNOLIA AVENUE, STE. 1000
 ORLANDO, FL 32803

POLK COUNTY PUBLIC WORKS DEPARTMENT		
ROAD NO.	COUNTY	FINANCIAL PROJECT ID
557	POLK	18-73

**TEMPORARY TRAFFIC
CONTROL PLAN**

SHEET
NO.
688



1235+00.00

1230+00.00

SCALE:
 1" = 20' HORIZONTAL
 1" = 10' VERTICAL

PHASE I-B

REVISIONS			
DATE	DESCRIPTION	DATE	DESCRIPTION

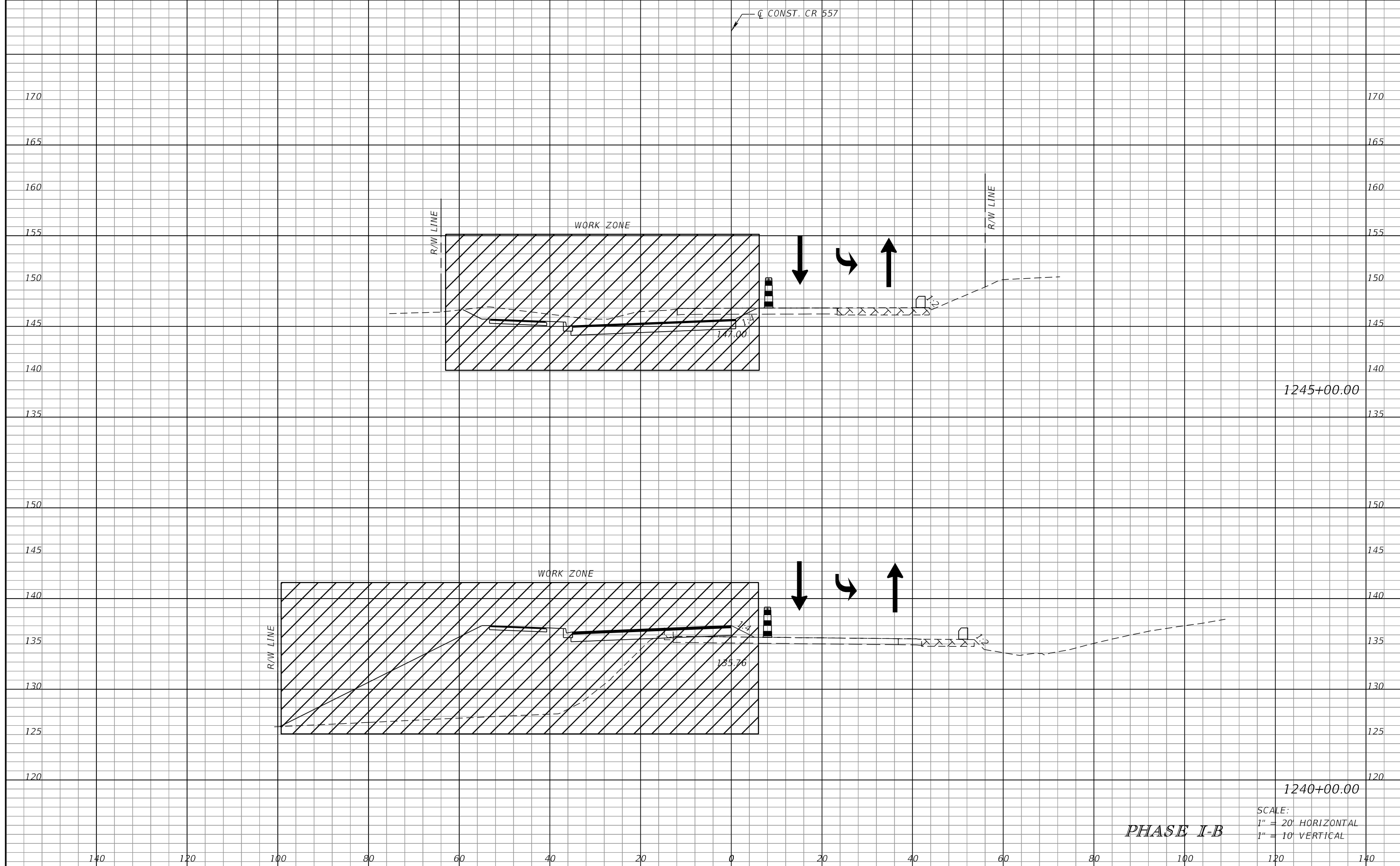
JAMES E. BRADFORD, P.E.
 P.E. LICENSE NUMBER 68276
 DEWBERRY ENGINEERS INC.
 800 NORTH MAGNOLIA AVENUE, STE. 1000
 ORLANDO, FL 32803

POLK COUNTY PUBLIC WORKS DEPARTMENT		
ROAD NO.	COUNTY	FINANCIAL PROJECT ID
557	POLK	18-73

**TEMPORARY TRAFFIC
CONTROL PLAN**

SHEET
NO.
689

THE OFFICIAL RECORD OF THIS SHEET IS THE ELECTRONIC FILE DIGITALLY SIGNED AND SEALED UNDER RULE 61G15-23.004, F.A.C.



SCALE:
 1" = 20' HORIZONTAL
 1" = 10' VERTICAL

PHASE I-B

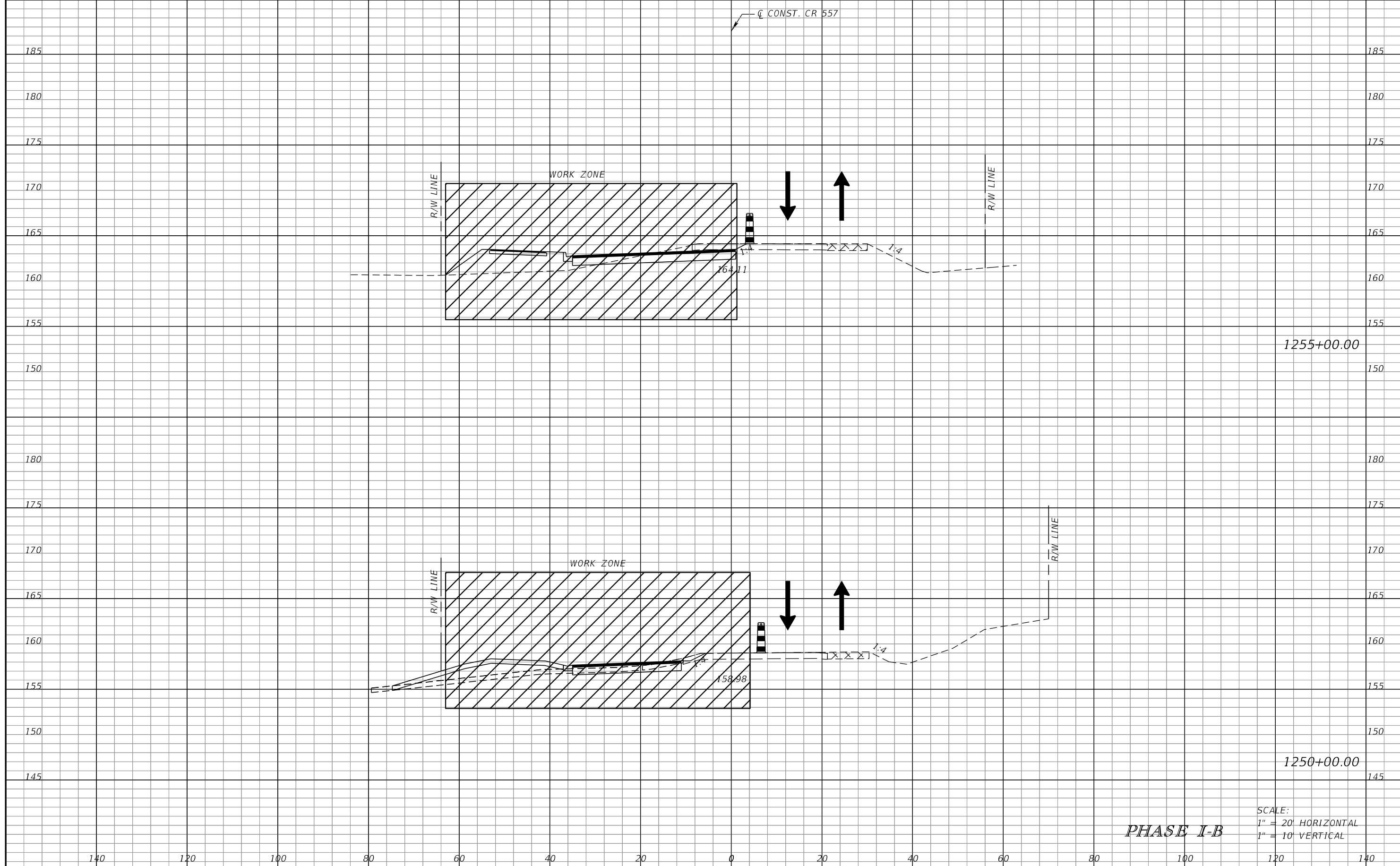
REVISIONS			
DATE	DESCRIPTION	DATE	DESCRIPTION

JAMES E. BRADFORD, P.E.
 P.E. LICENSE NUMBER 68276
 DEWBERRY ENGINEERS INC.
 800 NORTH MAGNOLIA AVENUE, STE. 1000
 ORLANDO, FL 32803

POLK COUNTY PUBLIC WORKS DEPARTMENT		
ROAD NO.	COUNTY	FINANCIAL PROJECT ID
557	POLK	18-73

**TEMPORARY TRAFFIC
CONTROL PLAN**

SHEET
NO.
690



1255+00.00

1250+00.00

PHASE I-B

SCALE:
1" = 20' HORIZONTAL
1" = 10' VERTICAL

REVISIONS			
DATE	DESCRIPTION	DATE	DESCRIPTION

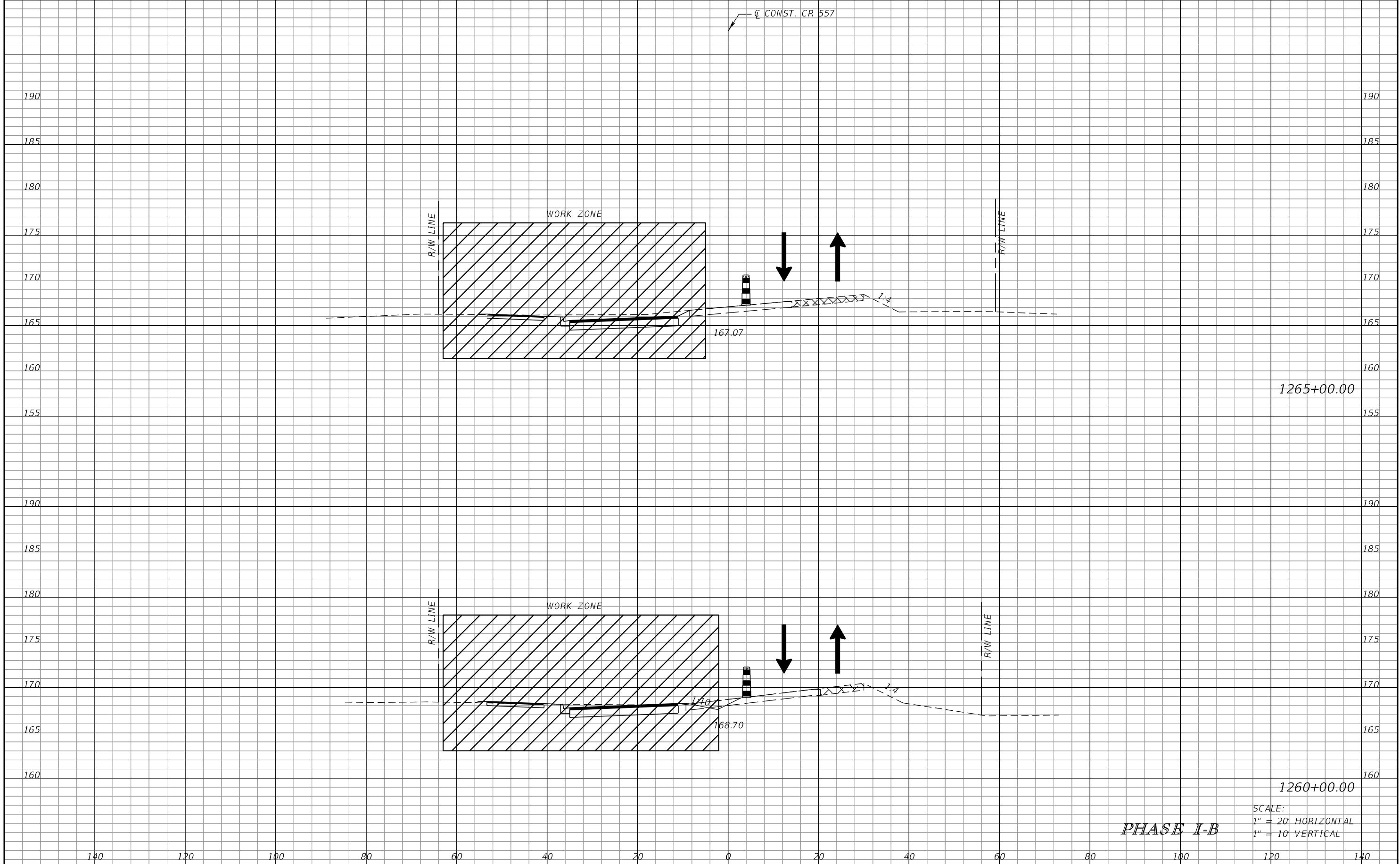
JAMES E. BRADFORD, P.E.
P.E. LICENSE NUMBER 68276
DEWBERRY ENGINEERS INC.
800 NORTH MAGNOLIA AVENUE, STE. 1000
ORLANDO, FL 32803

POLK COUNTY PUBLIC WORKS DEPARTMENT		
ROAD NO.	COUNTY	FINANCIAL PROJECT ID
557	POLK	18-73

**TEMPORARY TRAFFIC
CONTROL PLAN**

SHEET
NO.
691

THE OFFICIAL RECORD OF THIS SHEET IS THE ELECTRONIC FILE DIGITALLY SIGNED AND SEALED UNDER RULE 61G15-23.004, F.A.C.



SCALE:
 1" = 20' HORIZONTAL
 1" = 10' VERTICAL

PHASE I-B

REVISIONS			
DATE	DESCRIPTION	DATE	DESCRIPTION

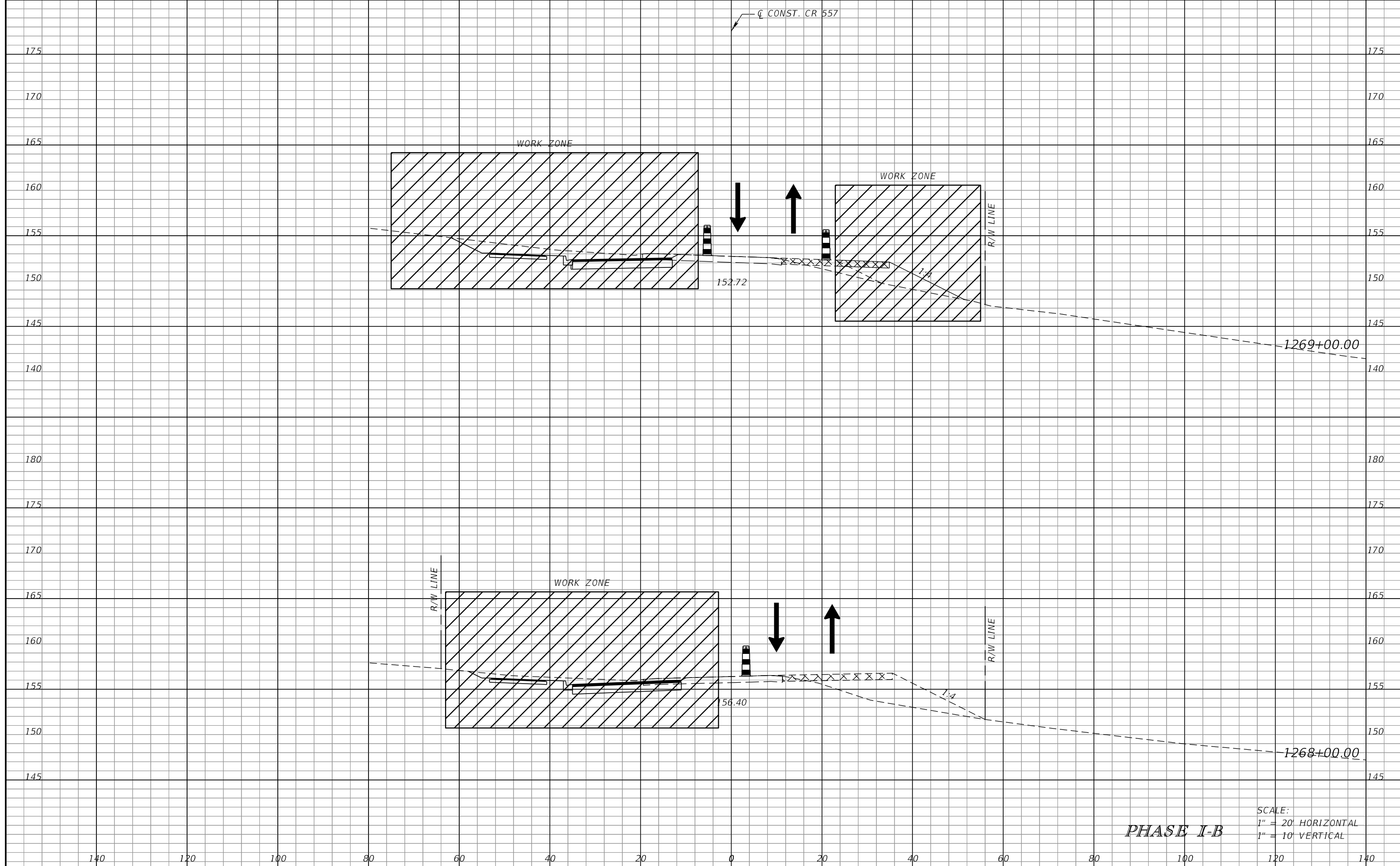
JAMES E. BRADFORD, P.E.
 P.E. LICENSE NUMBER 68276
 DEWBERRY ENGINEERS INC.
 800 NORTH MAGNOLIA AVENUE, STE. 1000
 ORLANDO, FL 32803

POLK COUNTY PUBLIC WORKS DEPARTMENT		
ROAD NO.	COUNTY	FINANCIAL PROJECT ID
557	POLK	18-73

**TEMPORARY TRAFFIC
CONTROL PLAN**

SHEET
NO.
692

THE OFFICIAL RECORD OF THIS SHEET IS THE ELECTRONIC FILE DIGITALLY SIGNED AND SEALED UNDER RULE 61G15-23.004, F.A.C.



SCALE:
 1" = 20' HORIZONTAL
 1" = 10' VERTICAL

PHASE I-B

REVISIONS			
DATE	DESCRIPTION	DATE	DESCRIPTION

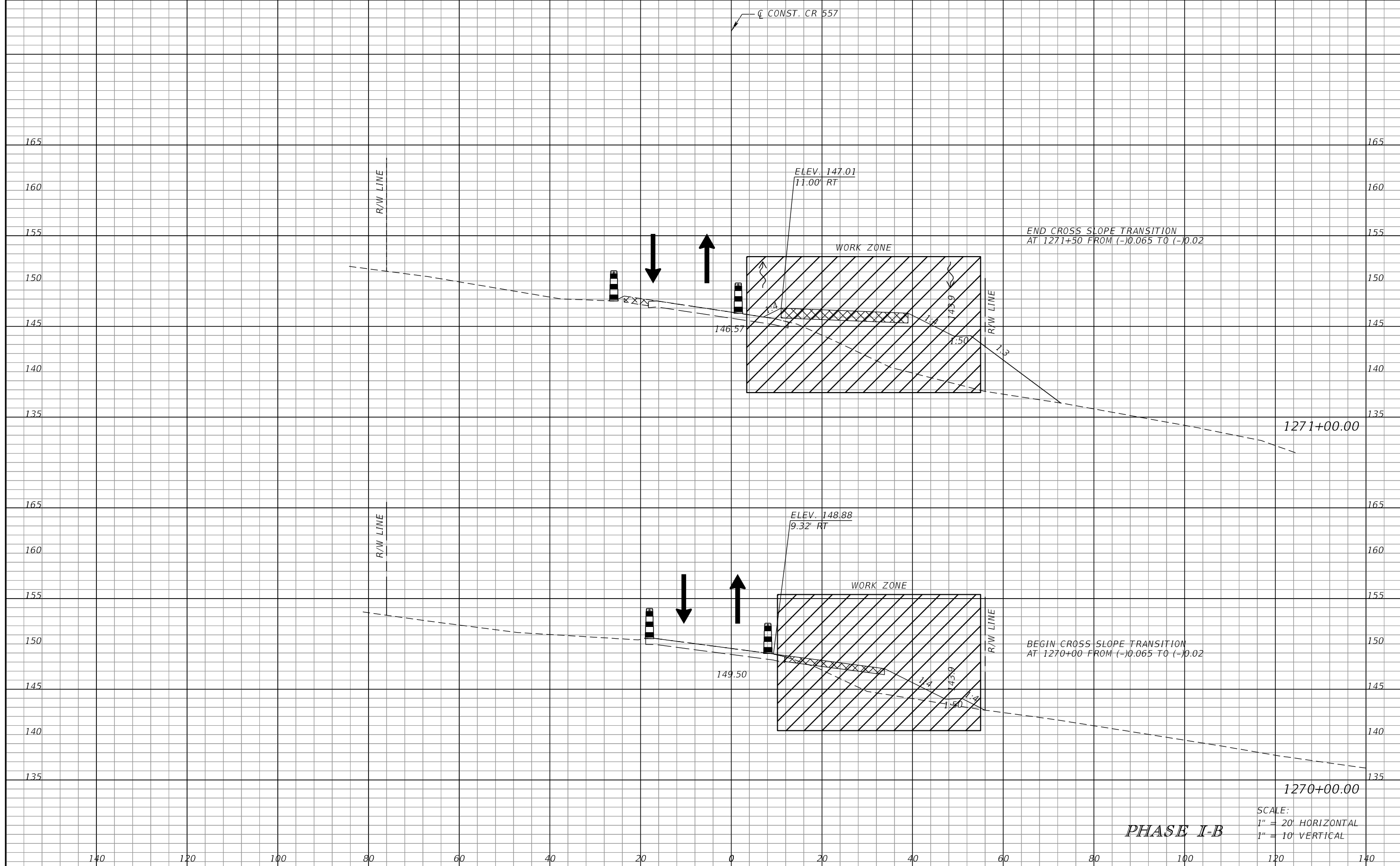
JAMES E. BRADFORD, P.E.
 P.E. LICENSE NUMBER 68276
 DEWBERRY ENGINEERS INC.
 800 NORTH MAGNOLIA AVENUE, STE. 1000
 ORLANDO, FL 32803

POLK COUNTY PUBLIC WORKS DEPARTMENT		
ROAD NO.	COUNTY	FINANCIAL PROJECT ID
557	POLK	18-73

**TEMPORARY TRAFFIC
CONTROL PLAN**

SHEET
NO.
693

THE OFFICIAL RECORD OF THIS SHEET IS THE ELECTRONIC FILE DIGITALLY SIGNED AND SEALED UNDER RULE 61G15-23.004, F.A.C.



SCALE:
 1" = 20' HORIZONTAL
 1" = 10' VERTICAL

PHASE I-B

REVISIONS			
DATE	DESCRIPTION	DATE	DESCRIPTION

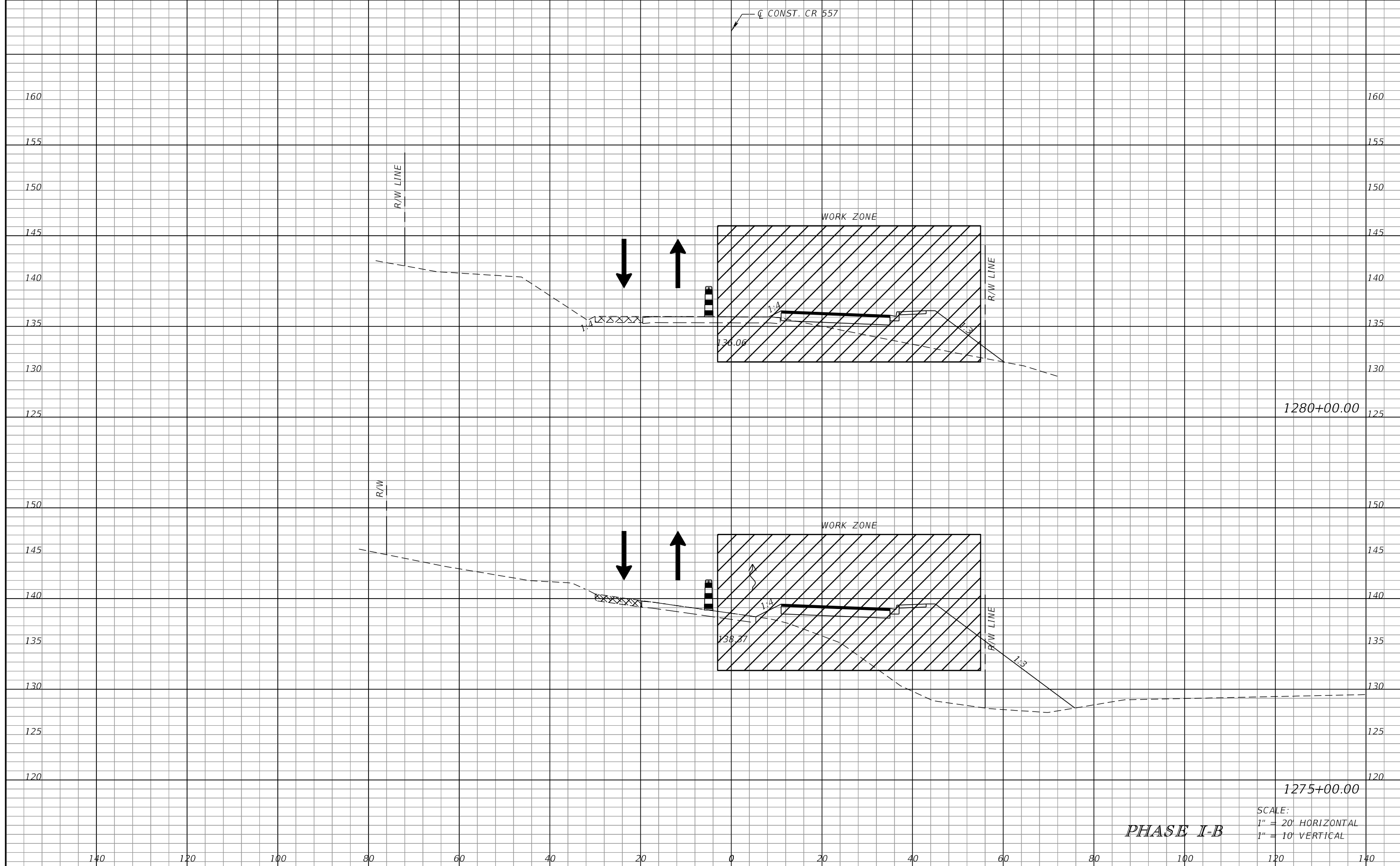
JAMES E. BRADFORD, P.E.
 P.E. LICENSE NUMBER 68276
 DEWBERRY ENGINEERS INC.
 800 NORTH MAGNOLIA AVENUE, STE. 1000
 ORLANDO, FL 32803

POLK COUNTY PUBLIC WORKS DEPARTMENT		
ROAD NO.	COUNTY	FINANCIAL PROJECT ID
557	POLK	18-73

**TEMPORARY TRAFFIC
CONTROL PLAN**

SHEET
NO.
694

THE OFFICIAL RECORD OF THIS SHEET IS THE ELECTRONIC FILE DIGITALLY SIGNED AND SEALED UNDER RULE 61G15-23.004, F.A.C.



1280+00.00

1275+00.00

SCALE:
1" = 20' HORIZONTAL
1" = 10' VERTICAL

PHASE I-B

REVISIONS			
DATE	DESCRIPTION	DATE	DESCRIPTION

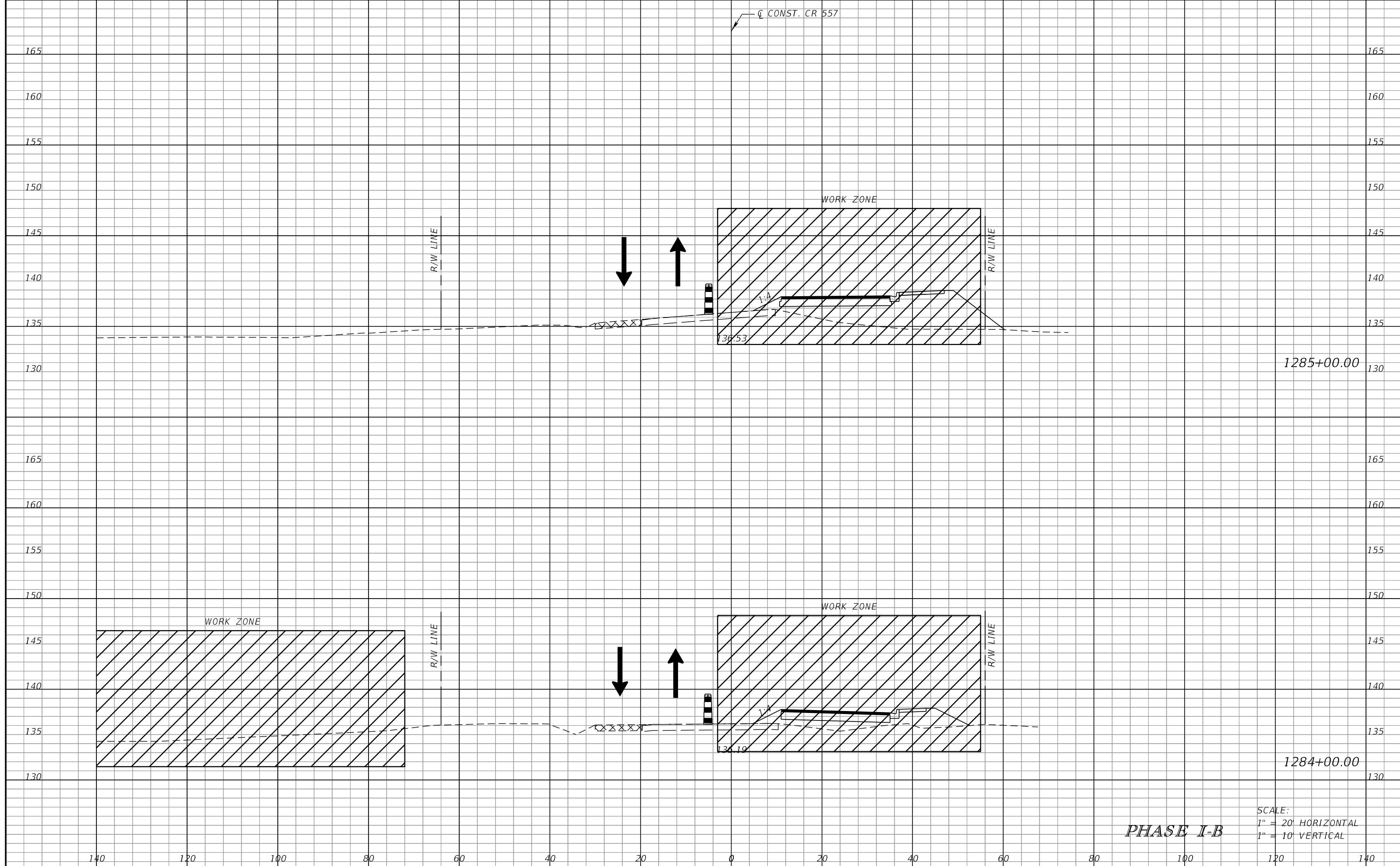
JAMES E. BRADFORD, P.E.
P.E. LICENSE NUMBER 68276
DEWBERRY ENGINEERS INC.
800 NORTH MAGNOLIA AVENUE, STE. 1000
ORLANDO, FL 32803

POLK COUNTY PUBLIC WORKS DEPARTMENT		
ROAD NO.	COUNTY	FINANCIAL PROJECT ID
557	POLK	18-73

**TEMPORARY TRAFFIC
CONTROL PLAN**

SHEET
NO.
695

THE OFFICIAL RECORD OF THIS SHEET IS THE ELECTRONIC FILE DIGITALLY SIGNED AND SEALED UNDER RULE 61G15-23.004, F.A.C.



SCALE:
 1" = 20' HORIZONTAL
 1" = 10' VERTICAL

PHASE I-B

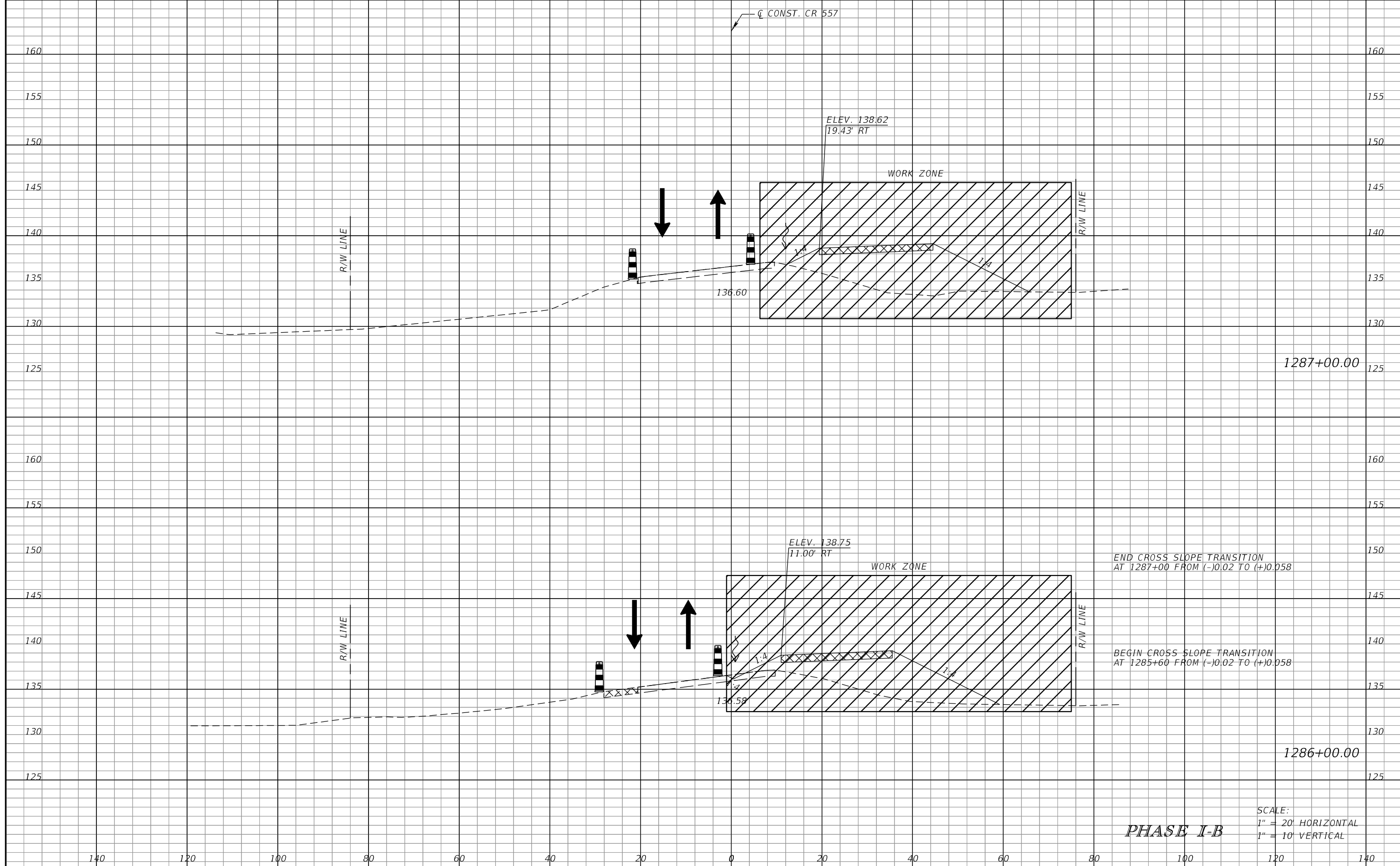
REVISIONS			
DATE	DESCRIPTION	DATE	DESCRIPTION

JAMES E. BRADFORD, P.E.
 P.E. LICENSE NUMBER 68276
 DEWBERRY ENGINEERS INC.
 800 NORTH MAGNOLIA AVENUE, STE. 1000
 ORLANDO, FL 32803

POLK COUNTY PUBLIC WORKS DEPARTMENT		
ROAD NO.	COUNTY	FINANCIAL PROJECT ID
557	POLK	18-73

**TEMPORARY TRAFFIC
CONTROL PLAN**

SHEET
NO.
696



1287+00.00

1286+00.00

END CROSS SLOPE TRANSITION
AT 1287+00 FROM (-)0.02 TO (+)0.058

BEGIN CROSS SLOPE TRANSITION
AT 1285+60 FROM (-)0.02 TO (+)0.058

SCALE:
1" = 20' HORIZONTAL
1" = 10' VERTICAL

PHASE I-B

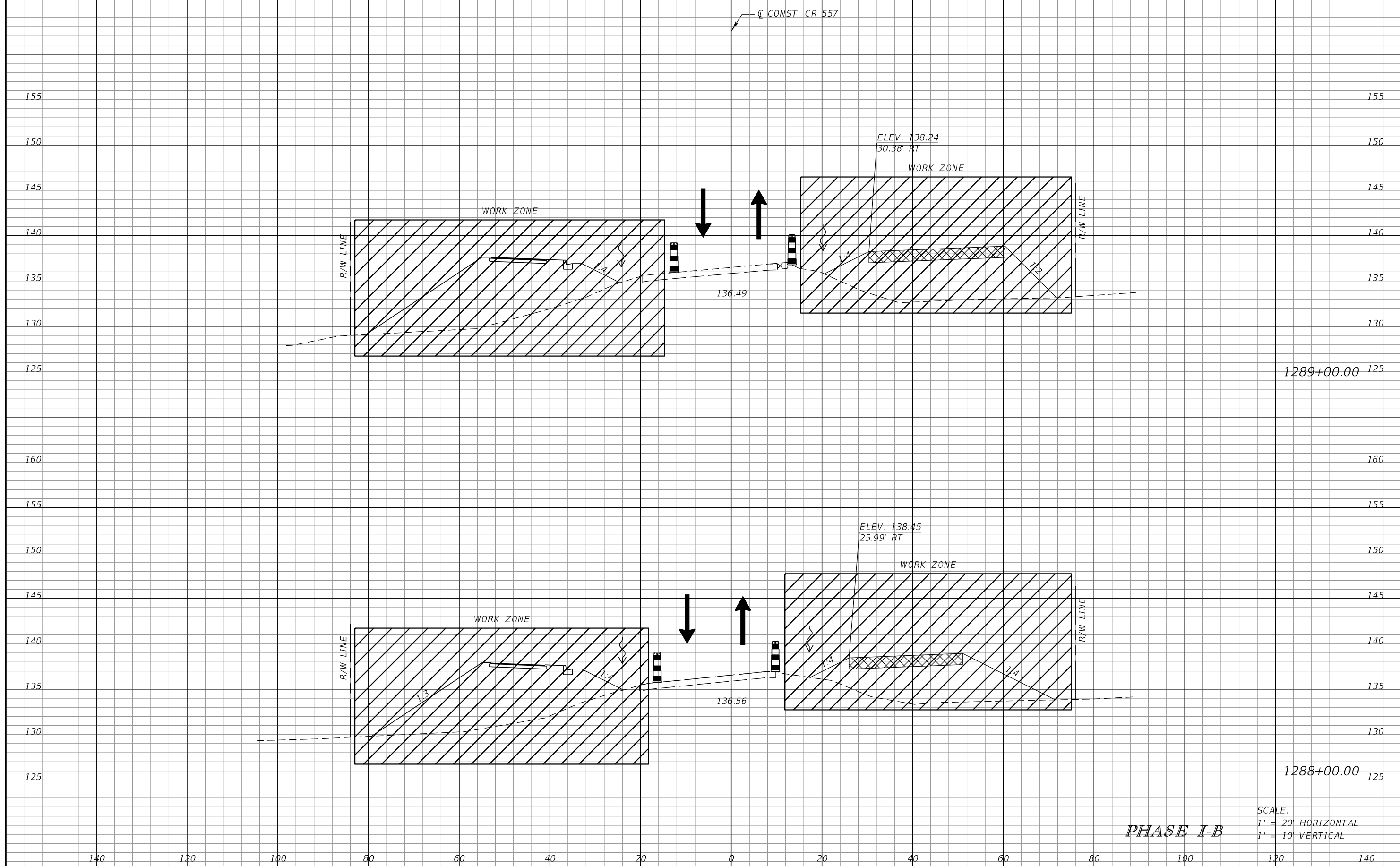
REVISIONS			
DATE	DESCRIPTION	DATE	DESCRIPTION

JAMES E. BRADFORD, P.E.
P.E. LICENSE NUMBER 68276
DEWBERRY ENGINEERS INC.
800 NORTH MAGNOLIA AVENUE, STE. 1000
ORLANDO, FL 32803

POLK COUNTY PUBLIC WORKS DEPARTMENT		
ROAD NO.	COUNTY	FINANCIAL PROJECT ID
557	POLK	18-73

**TEMPORARY TRAFFIC
CONTROL PLAN**

SHEET
NO.
697



SCALE:
 1" = 20' HORIZONTAL
 1" = 10' VERTICAL

PHASE I-B

REVISIONS	
DATE	DESCRIPTION

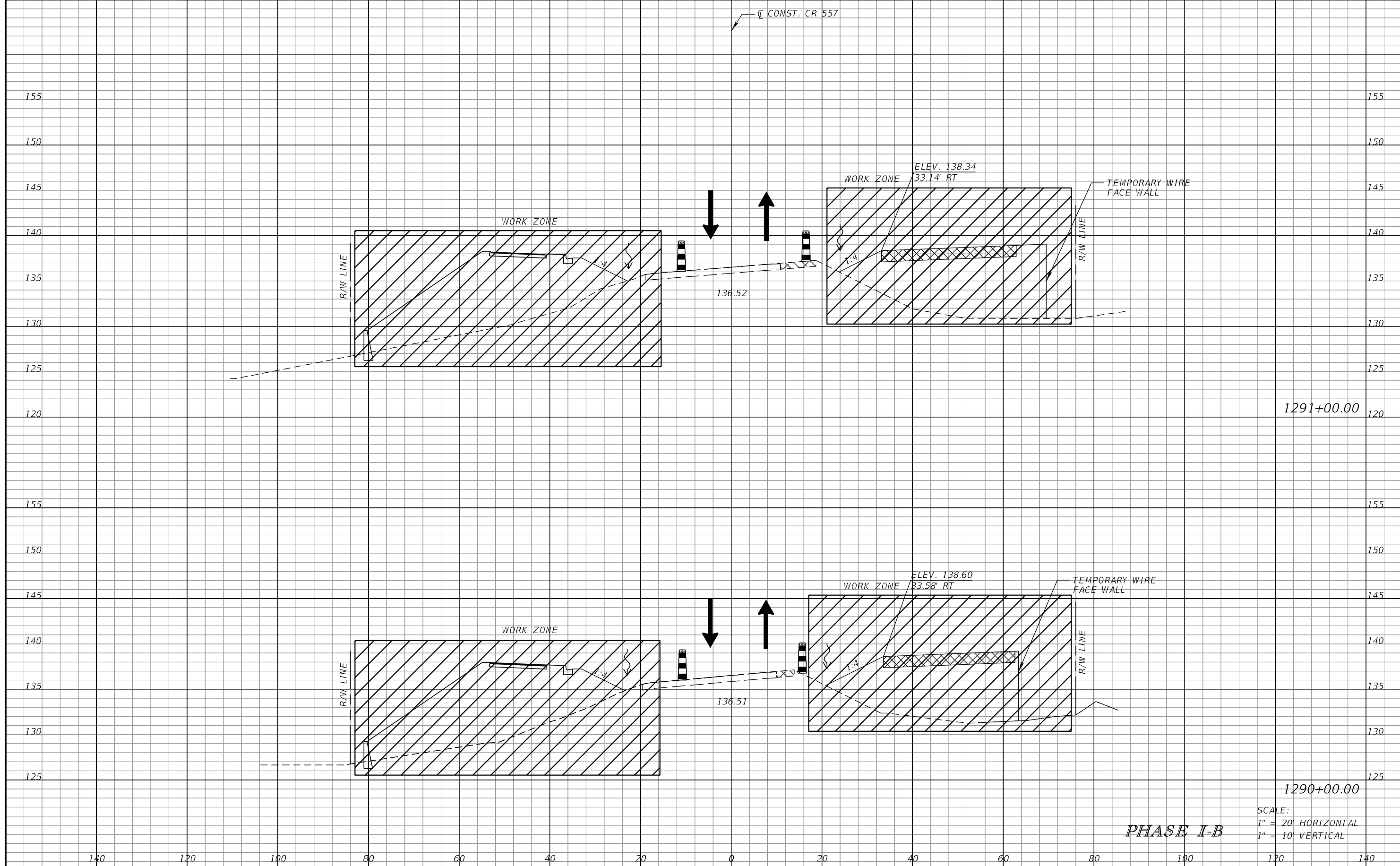
JAMES E. BRADFORD, P.E.
 P.E. LICENSE NUMBER 68276
 DEWBERRY ENGINEERS INC.
 800 NORTH MAGNOLIA AVENUE, STE. 1000
 ORLANDO, FL 32803

POLK COUNTY PUBLIC WORKS DEPARTMENT		
ROAD NO.	COUNTY	FINANCIAL PROJECT ID
557	POLK	18-73

TEMPORARY TRAFFIC CONTROL PLAN

SHEET NO.
698

THE OFFICIAL RECORD OF THIS SHEET IS THE ELECTRONIC FILE DIGITALLY SIGNED AND SEALED UNDER RULE 61G15-23.004, F.A.C.



1291+00.00

1290+00.00

PHASE I-B

SCALE:
1" = 20' HORIZONTAL
1" = 10' VERTICAL

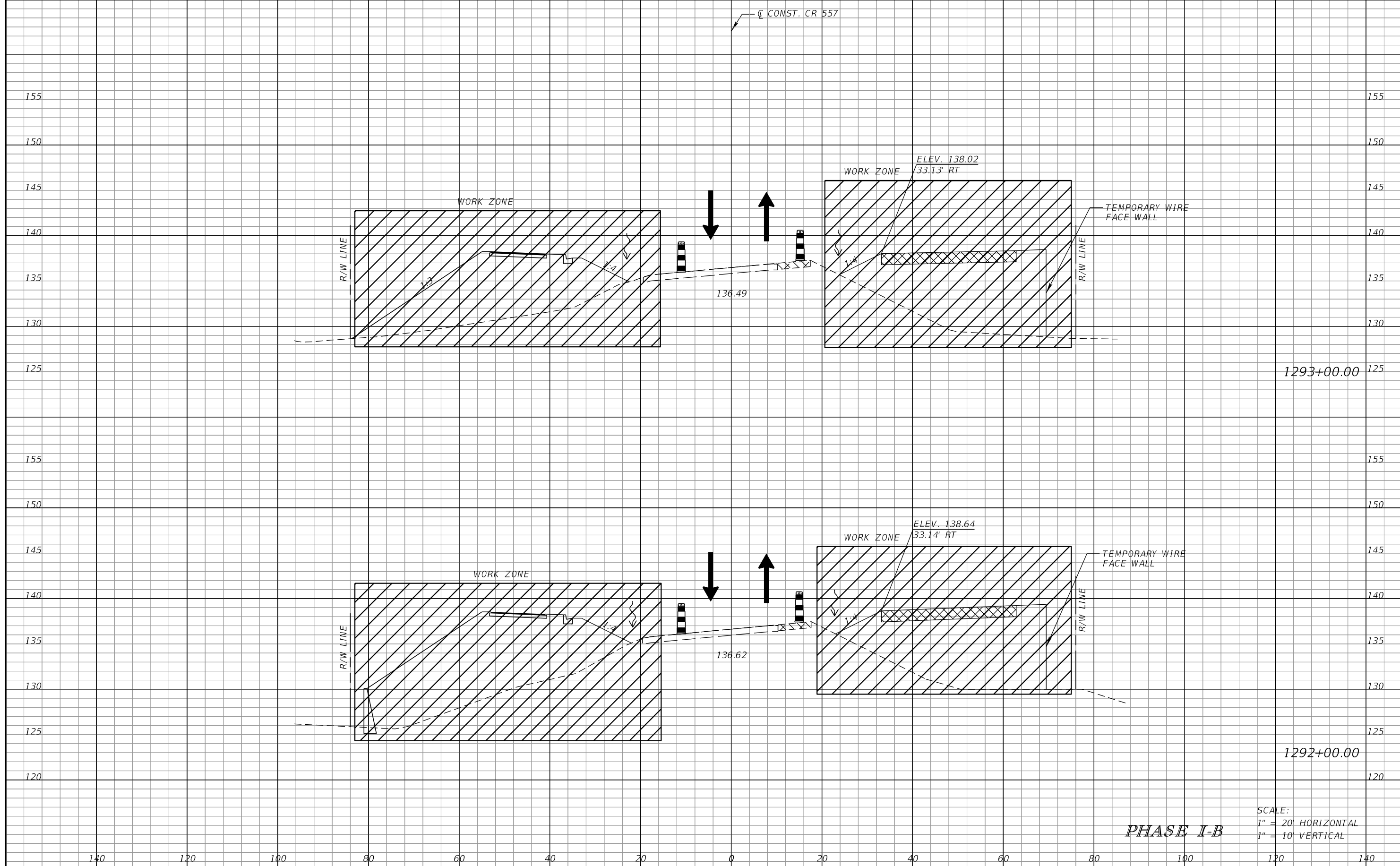
REVISIONS		REVISIONS	
DATE	DESCRIPTION	DATE	DESCRIPTION

JAMES E. BRADFORD, P.E.
P.E. LICENSE NUMBER 68276
DEWBERRY ENGINEERS INC.
800 NORTH MAGNOLIA AVENUE, STE. 1000
ORLANDO, FL 32803

POLK COUNTY PUBLIC WORKS DEPARTMENT		
ROAD NO.	COUNTY	FINANCIAL PROJECT ID
557	POLK	18-73

**TEMPORARY TRAFFIC
CONTROL PLAN**

SHEET
NO.
699



REVISIONS			
DATE	DESCRIPTION	DATE	DESCRIPTION

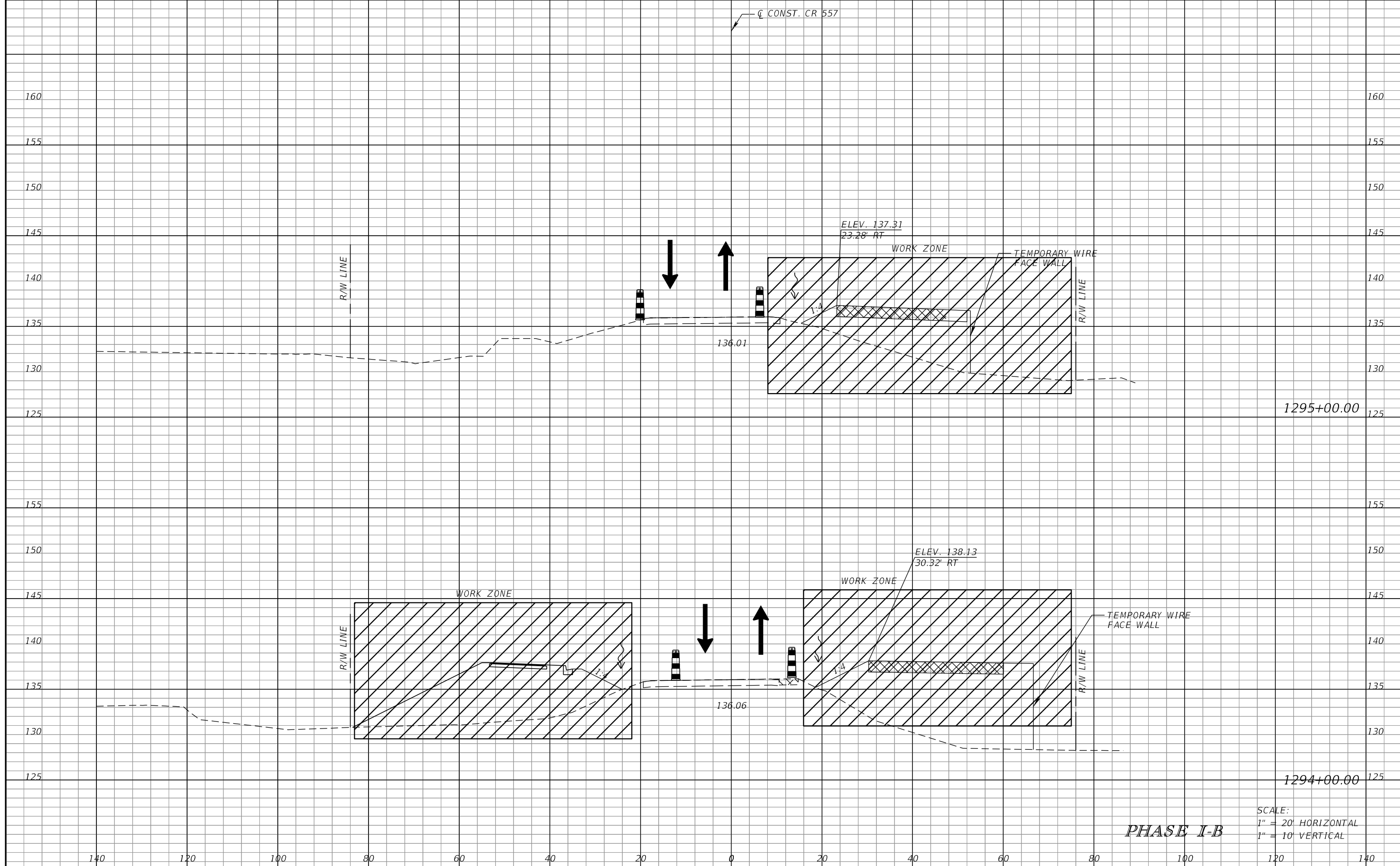
JAMES E. BRADFORD, P.E.
P.E. LICENSE NUMBER 68276
DEWBERRY ENGINEERS INC.
800 NORTH MAGNOLIA AVENUE, STE. 1000
ORLANDO, FL 32803

POLK COUNTY PUBLIC WORKS DEPARTMENT		
ROAD NO.	COUNTY	FINANCIAL PROJECT ID
557	POLK	18-73

**TEMPORARY TRAFFIC
CONTROL PLAN**

SHEET
NO.
700

THE OFFICIAL RECORD OF THIS SHEET IS THE ELECTRONIC FILE DIGITALLY SIGNED AND SEALED UNDER RULE 61G15-23.004, F.A.C.



SCALE:
 1" = 20' HORIZONTAL
 1" = 10' VERTICAL

PHASE I-B

REVISIONS			
DATE	DESCRIPTION	DATE	DESCRIPTION

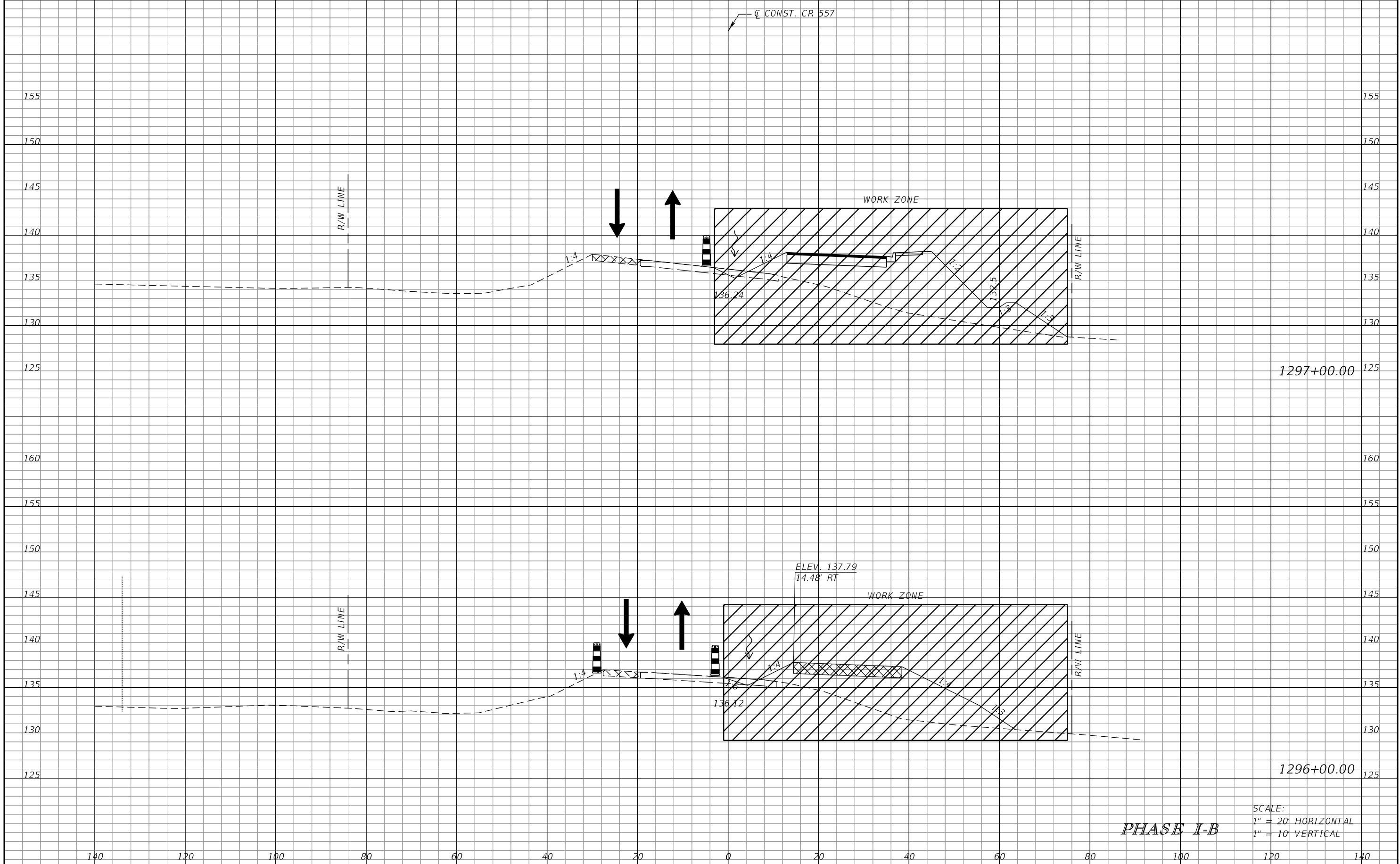
JAMES E. BRADFORD, P.E.
 P.E. LICENSE NUMBER 68276
 DEWBERRY ENGINEERS INC.
 800 NORTH MAGNOLIA AVENUE, STE. 1000
 ORLANDO, FL 32803

POLK COUNTY PUBLIC WORKS DEPARTMENT		
ROAD NO.	COUNTY	FINANCIAL PROJECT ID
557	POLK	18-73

TEMPORARY TRAFFIC CONTROL PLAN

SHEET NO.
701

THE OFFICIAL RECORD OF THIS SHEET IS THE ELECTRONIC FILE DIGITALLY SIGNED AND SEALED UNDER RULE 61G15-23.004, F.A.C.



SCALE:
 1" = 20' HORIZONTAL
 1" = 10' VERTICAL

PHASE I-B

REVISIONS	
DATE	DESCRIPTION

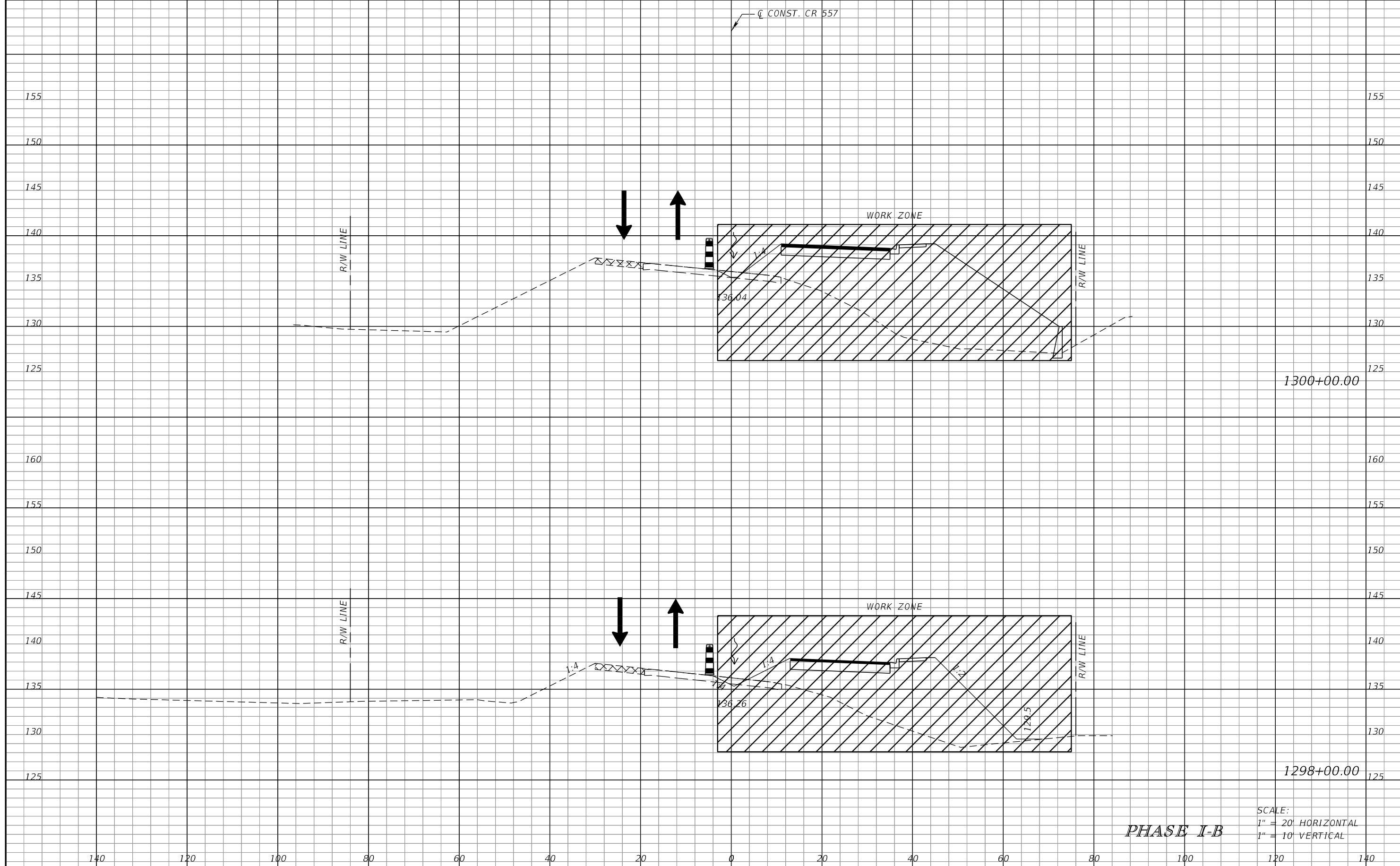
JAMES E. BRADFORD, P.E.
 P.E. LICENSE NUMBER 68276
 DEWBERRY ENGINEERS INC.
 800 NORTH MAGNOLIA AVENUE, STE. 1000
 ORLANDO, FL 32803

POLK COUNTY PUBLIC WORKS DEPARTMENT		
ROAD NO.	COUNTY	FINANCIAL PROJECT ID
557	POLK	18-73

**TEMPORARY TRAFFIC
CONTROL PLAN**

SHEET
NO.
702

THE OFFICIAL RECORD OF THIS SHEET IS THE ELECTRONIC FILE DIGITALLY SIGNED AND SEALED UNDER RULE 61G15-23.004, F.A.C.



SCALE:
 1" = 20' HORIZONTAL
 1" = 10' VERTICAL

PHASE I-B

REVISIONS			
DATE	DESCRIPTION	DATE	DESCRIPTION

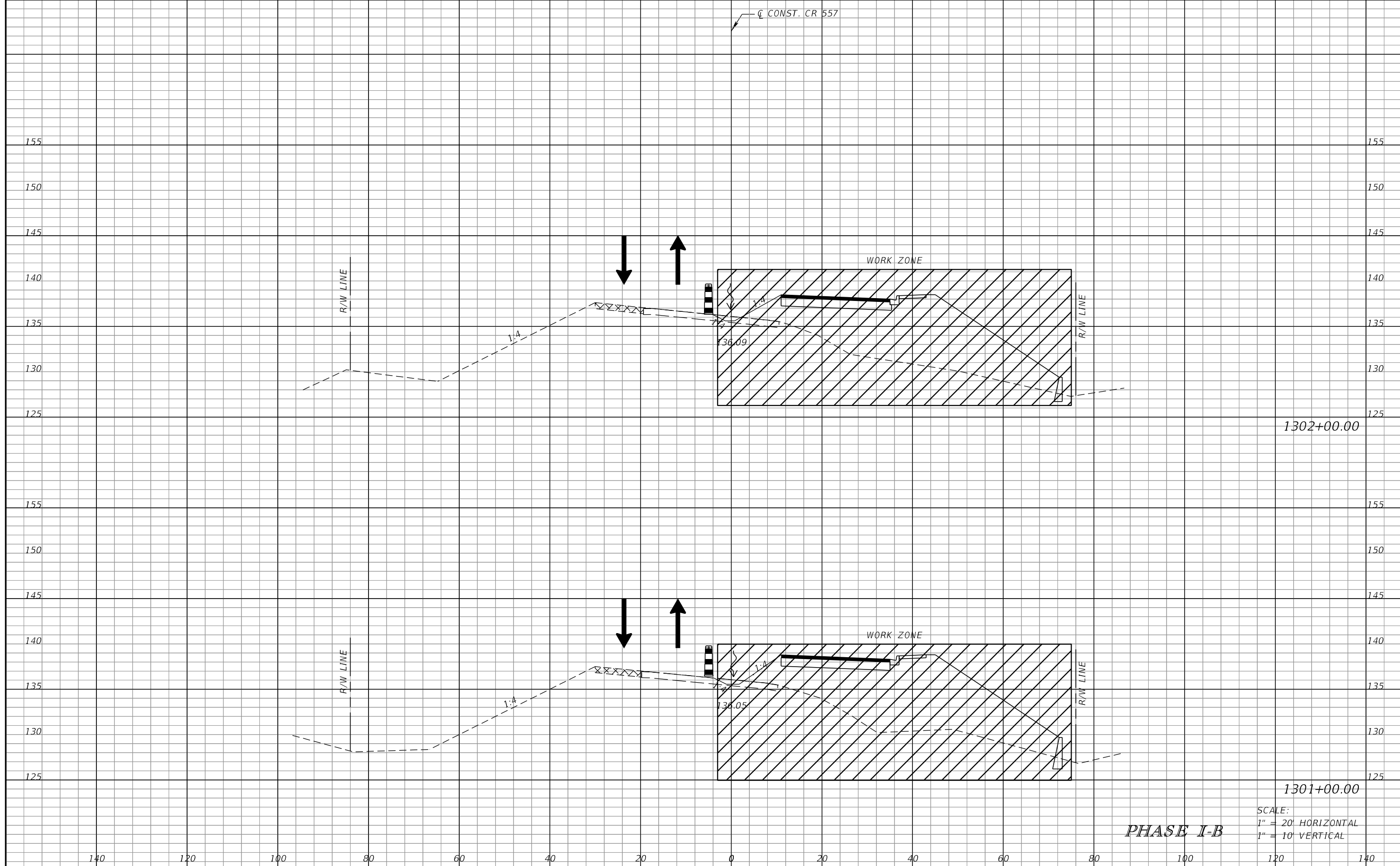
JAMES E. BRADFORD, P.E.
 P.E. LICENSE NUMBER 68276
 DEWBERRY ENGINEERS INC.
 800 NORTH MAGNOLIA AVENUE, STE. 1000
 ORLANDO, FL 32803

POLK COUNTY PUBLIC WORKS DEPARTMENT		
ROAD NO.	COUNTY	FINANCIAL PROJECT ID
557	POLK	18-73

**TEMPORARY TRAFFIC
CONTROL PLAN**

SHEET
NO.
703

THE OFFICIAL RECORD OF THIS SHEET IS THE ELECTRONIC FILE DIGITALLY SIGNED AND SEALED UNDER RULE 61G15-23.004, F.A.C.



SCALE:
 1" = 20' HORIZONTAL
 1" = 10' VERTICAL

PHASE I-B

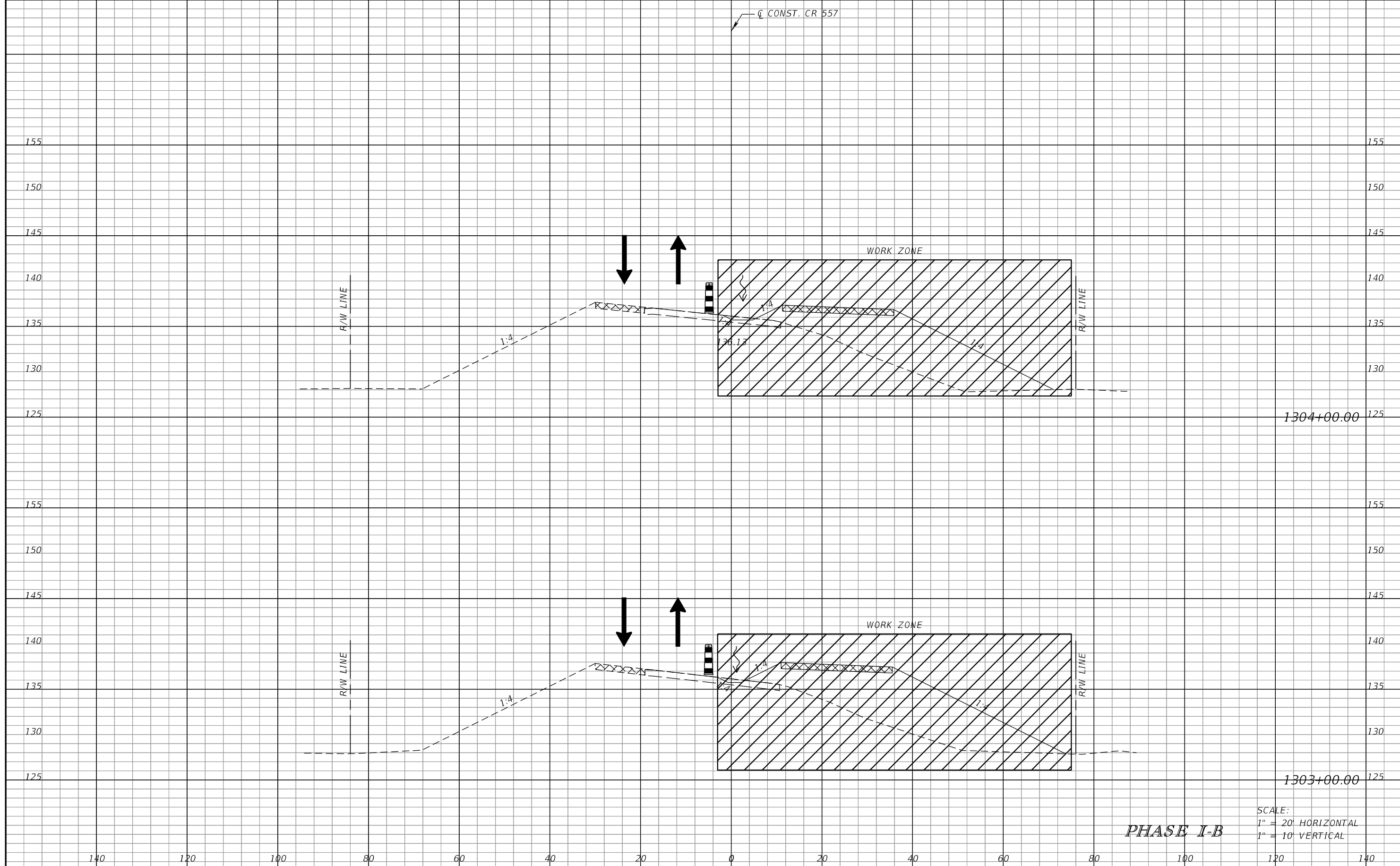
REVISIONS			
DATE	DESCRIPTION	DATE	DESCRIPTION

JAMES E. BRADFORD, P.E.
 P.E. LICENSE NUMBER 68276
 DEWBERRY ENGINEERS INC.
 800 NORTH MAGNOLIA AVENUE, STE. 1000
 ORLANDO, FL 32803

POLK COUNTY PUBLIC WORKS DEPARTMENT		
ROAD NO.	COUNTY	FINANCIAL PROJECT ID
557	POLK	18-73

**TEMPORARY TRAFFIC
CONTROL PLAN**

SHEET
NO.
704



SCALE:
 1" = 20' HORIZONTAL
 1" = 10' VERTICAL

PHASE I-B

REVISIONS			
DATE	DESCRIPTION	DATE	DESCRIPTION

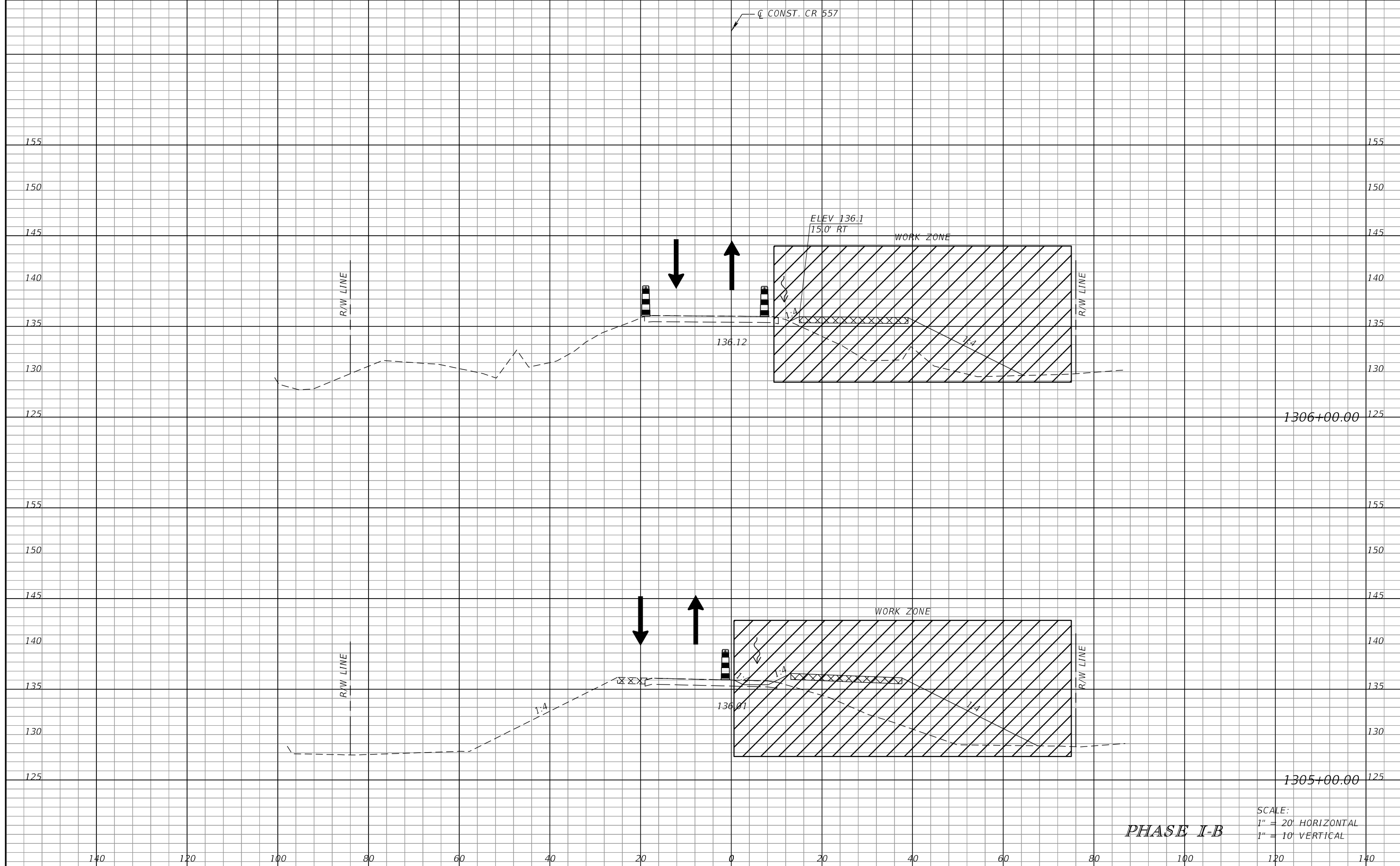
JAMES E. BRADFORD, P.E.
 P.E. LICENSE NUMBER 68276
 DEWBERRY ENGINEERS INC.
 800 NORTH MAGNOLIA AVENUE, STE. 1000
 ORLANDO, FL 32803

POLK COUNTY PUBLIC WORKS DEPARTMENT		
ROAD NO.	COUNTY	FINANCIAL PROJECT ID
557	POLK	18-73

**TEMPORARY TRAFFIC
CONTROL PLAN**

SHEET
NO.
705

THE OFFICIAL RECORD OF THIS SHEET IS THE ELECTRONIC FILE DIGITALLY SIGNED AND SEALED UNDER RULE 61G15-23.004, F.A.C.



SCALE:
 1" = 20' HORIZONTAL
 1" = 10' VERTICAL

PHASE I-B

REVISIONS			
DATE	DESCRIPTION	DATE	DESCRIPTION

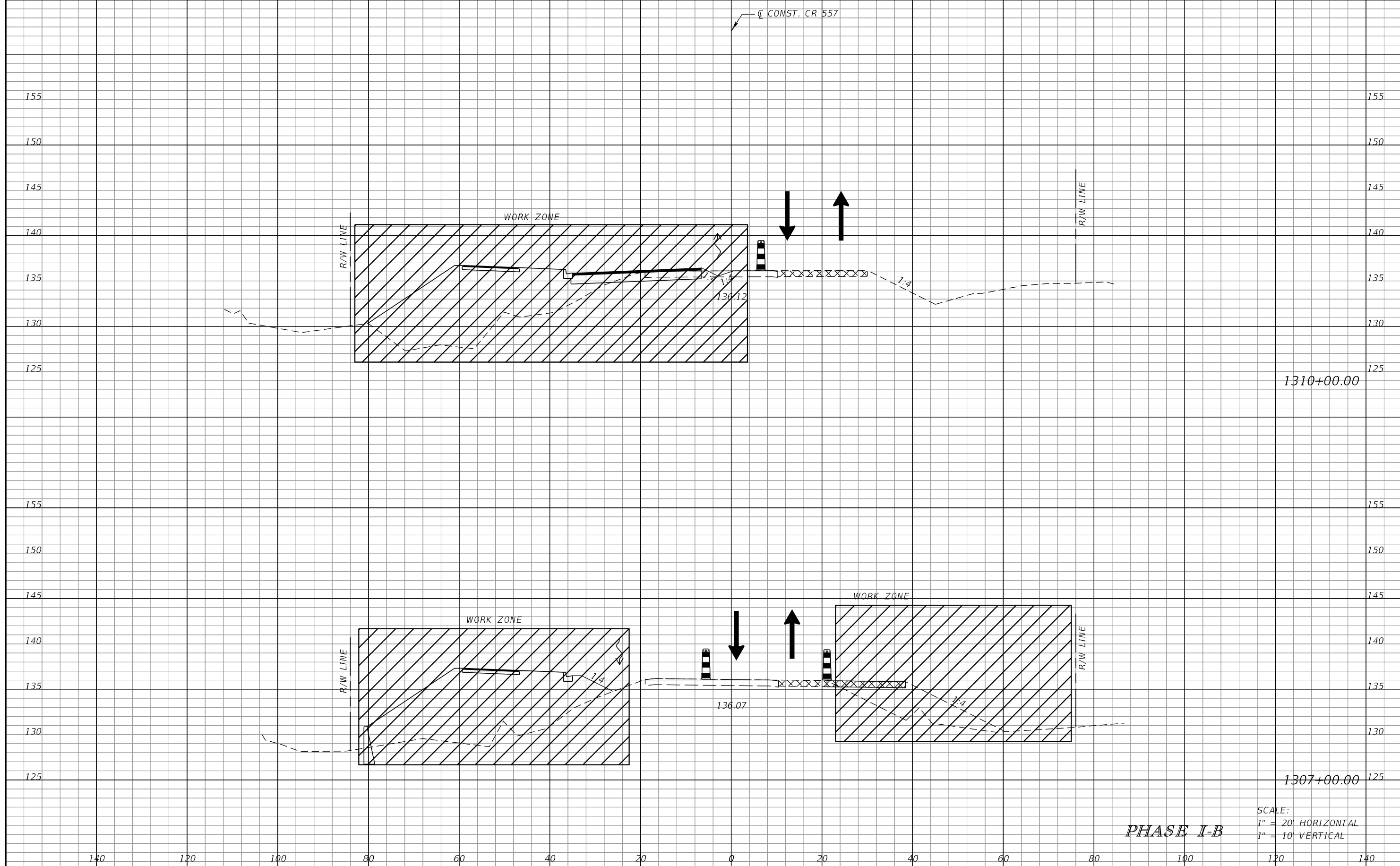
JAMES E. BRADFORD, P.E.
 P.E. LICENSE NUMBER 68276
 DEWBERRY ENGINEERS INC.
 800 NORTH MAGNOLIA AVENUE, STE. 1000
 ORLANDO, FL 32803

POLK COUNTY PUBLIC WORKS DEPARTMENT		
ROAD NO.	COUNTY	FINANCIAL PROJECT ID
557	POLK	18-73

**TEMPORARY TRAFFIC
CONTROL PLAN**

SHEET
NO.
706

THE OFFICIAL RECORD OF THIS SHEET IS THE ELECTRONIC FILE DIGITALLY SIGNED AND SEALED UNDER RULE 61G15-23.004, F.A.C.



SCALE:
 1" = 20' HORIZONTAL
 1" = 10' VERTICAL

PHASE I-B

REVISIONS			
DATE	DESCRIPTION	DATE	DESCRIPTION

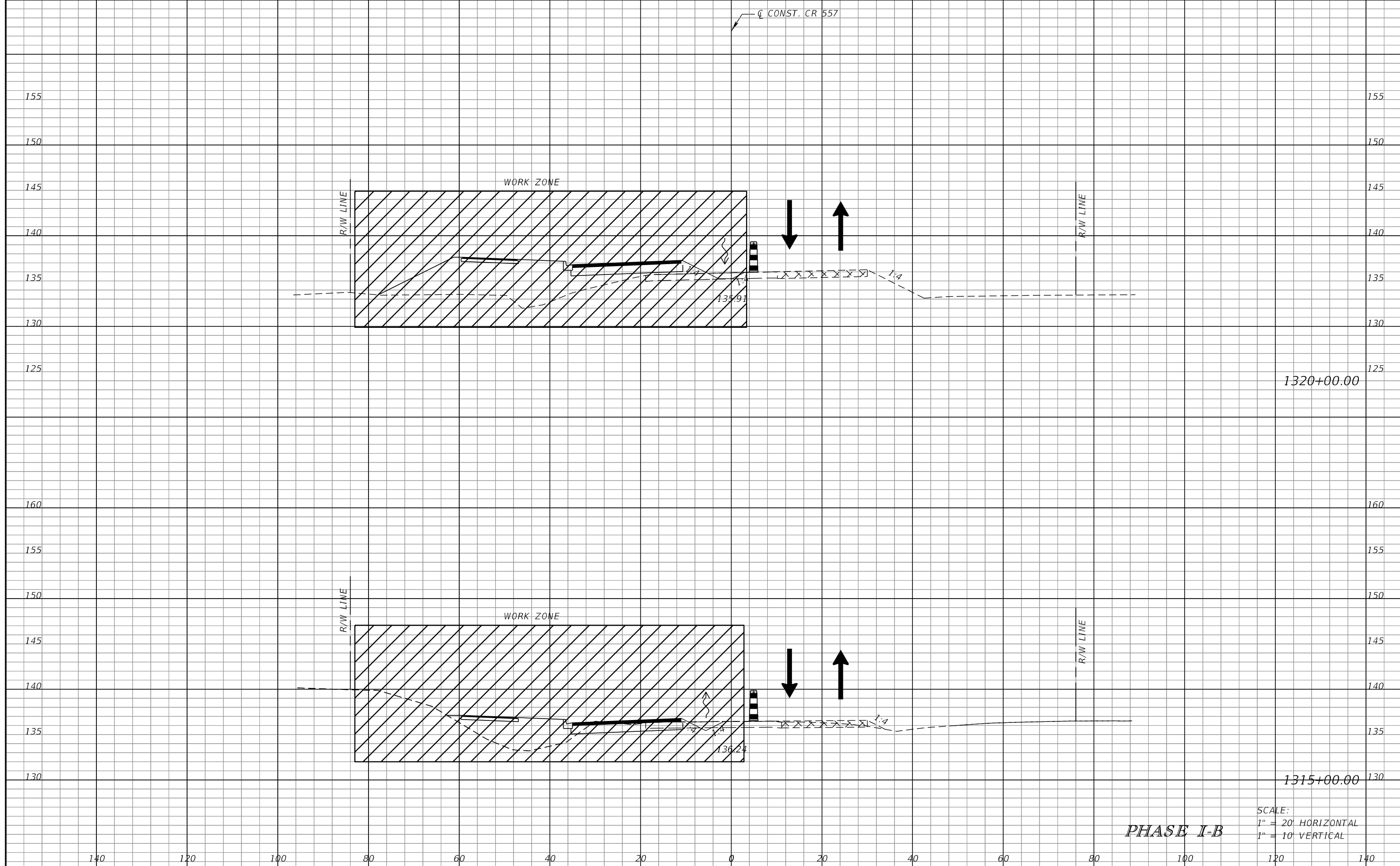
JAMES E. BRADFORD, P.E.
 P.E. LICENSE NUMBER 68276
 DEWBERRY ENGINEERS INC.
 800 NORTH MAGNOLIA AVENUE, STE. 1000
 ORLANDO, FL 32803

POLK COUNTY PUBLIC WORKS DEPARTMENT		
ROAD NO.	COUNTY	FINANCIAL PROJECT ID
557	POLK	18-73

TEMPORARY TRAFFIC CONTROL PLAN

SHEET NO.
707

THE OFFICIAL RECORD OF THIS SHEET IS THE ELECTRONIC FILE DIGITALLY SIGNED AND SEALED UNDER RULE 61G15-23.004, F.A.C.



1320+00.00

1315+00.00

SCALE:
 1" = 20' HORIZONTAL
 1" = 10' VERTICAL

PHASE I-B

REVISIONS			
DATE	DESCRIPTION	DATE	DESCRIPTION

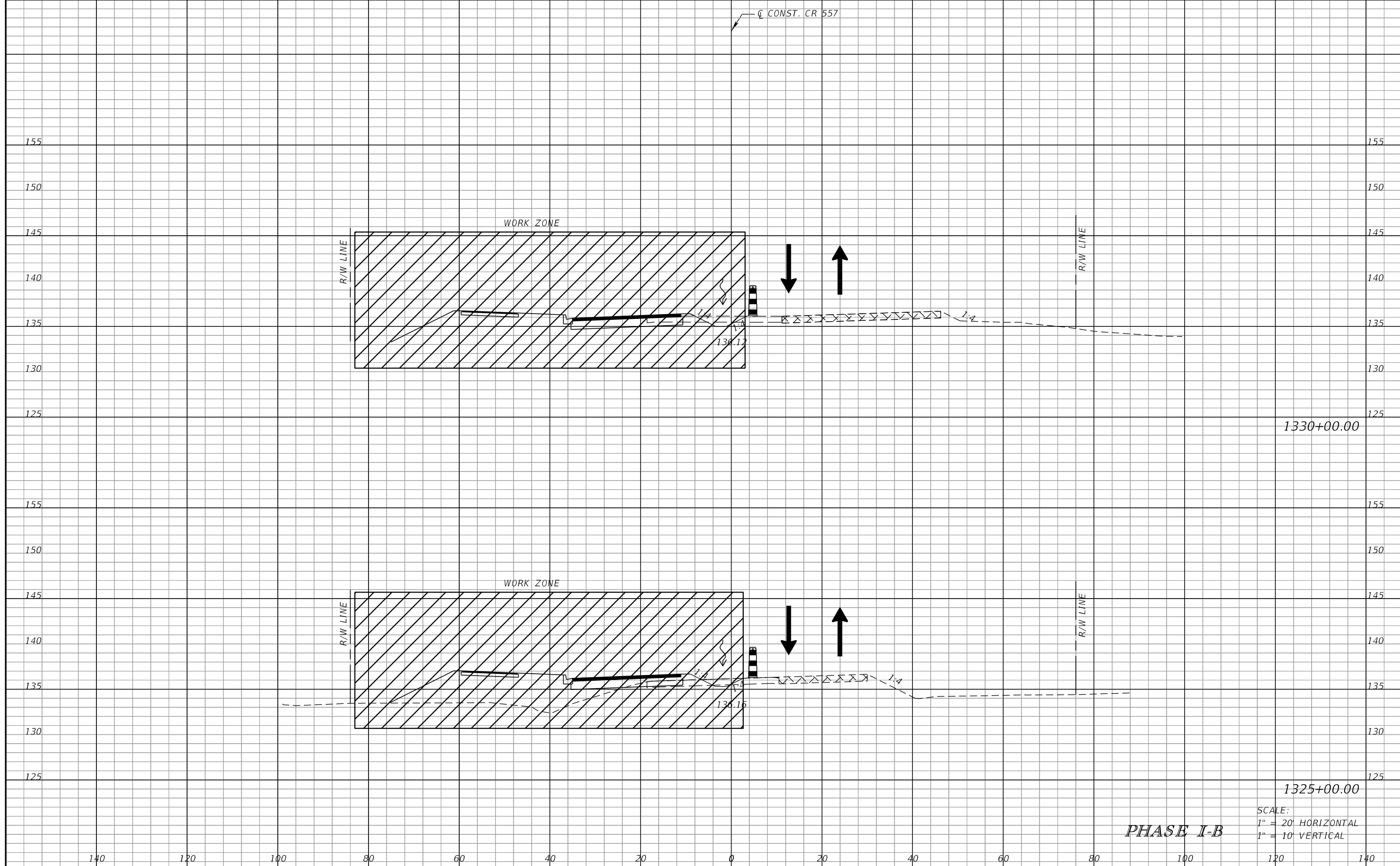
JAMES E. BRADFORD, P.E.
 P.E. LICENSE NUMBER 68276
 DEWBERRY ENGINEERS INC.
 800 NORTH MAGNOLIA AVENUE, STE. 1000
 ORLANDO, FL 32803

POLK COUNTY PUBLIC WORKS DEPARTMENT		
ROAD NO.	COUNTY	FINANCIAL PROJECT ID
557	POLK	18-73

**TEMPORARY TRAFFIC
CONTROL PLAN**

SHEET
NO.
708

THE OFFICIAL RECORD OF THIS SHEET IS THE ELECTRONIC FILE DIGITALLY SIGNED AND SEALED UNDER RULE 61G15-23.004, F.A.C.



1330+00.00

1325+00.00

PHASE I-B

SCALE:
 1" = 20' HORIZONTAL
 1" = 10' VERTICAL

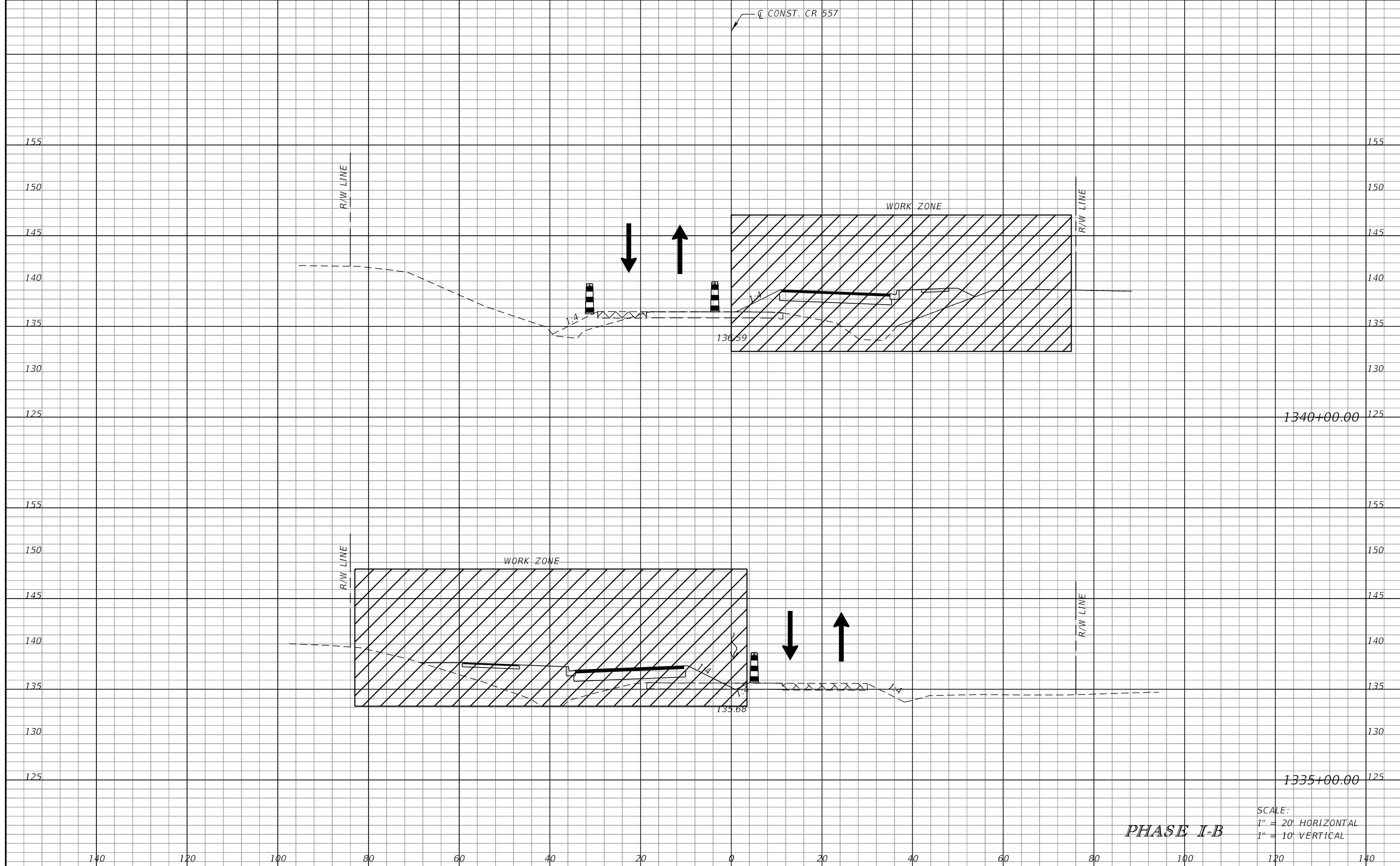
REVISIONS			
DATE	DESCRIPTION	DATE	DESCRIPTION

JAMES E. BRADFORD, P.E.
 P.E. LICENSE NUMBER 68276
 DEWBERRY ENGINEERS INC.
 800 NORTH MAGNOLIA AVENUE, STE. 1000
 ORLANDO, FL 32803

POLK COUNTY PUBLIC WORKS DEPARTMENT		
ROAD NO.	COUNTY	FINANCIAL PROJECT ID
557	POLK	18-73

**TEMPORARY TRAFFIC
CONTROL PLAN**

SHEET
NO.
709



Q CONST. CR 557

1340+00.00

1335+00.00

SCALE:
1" = 20' HORIZONTAL
1" = 10' VERTICAL

PHASE I-B

REVISIONS			
DATE	DESCRIPTION	DATE	DESCRIPTION

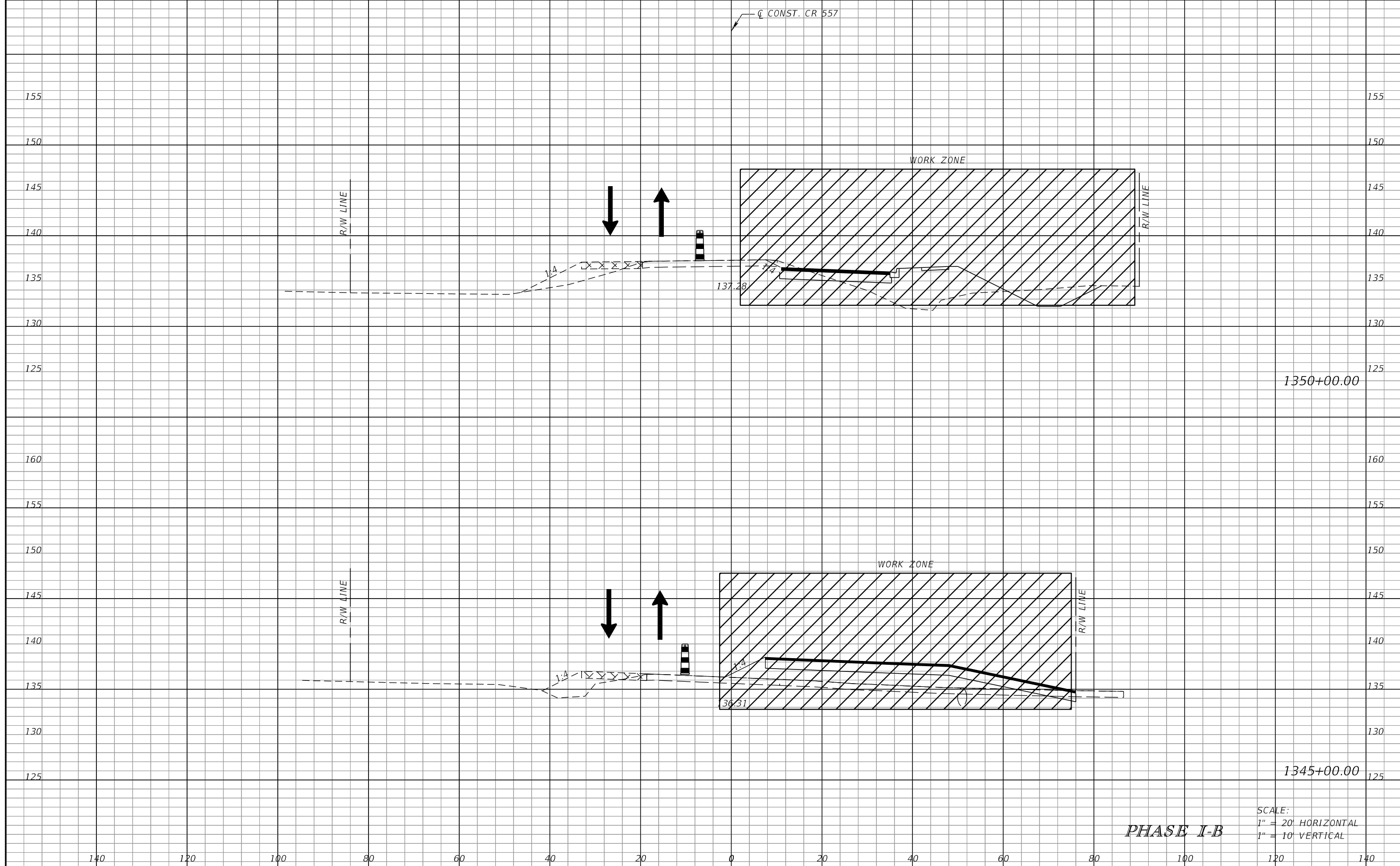
JAMES E. BRADFORD, P.E.
P.E. LICENSE NUMBER 68276
DEWBERRY ENGINEERS INC.
800 NORTH MAGNOLIA AVENUE, STE. 1000
ORLANDO, FL 32803

POLK COUNTY PUBLIC WORKS DEPARTMENT		
ROAD NO.	COUNTY	FINANCIAL PROJECT ID
557	POLK	18-73

**TEMPORARY TRAFFIC
CONTROL PLAN**

SHEET
NO.
710

THE OFFICIAL RECORD OF THIS SHEET IS THE ELECTRONIC FILE DIGITALLY SIGNED AND SEALED UNDER RULE 61G15-23.004, F.A.C.



SCALE:
 1" = 20' HORIZONTAL
 1" = 10' VERTICAL

PHASE I-B

REVISIONS			
DATE	DESCRIPTION	DATE	DESCRIPTION

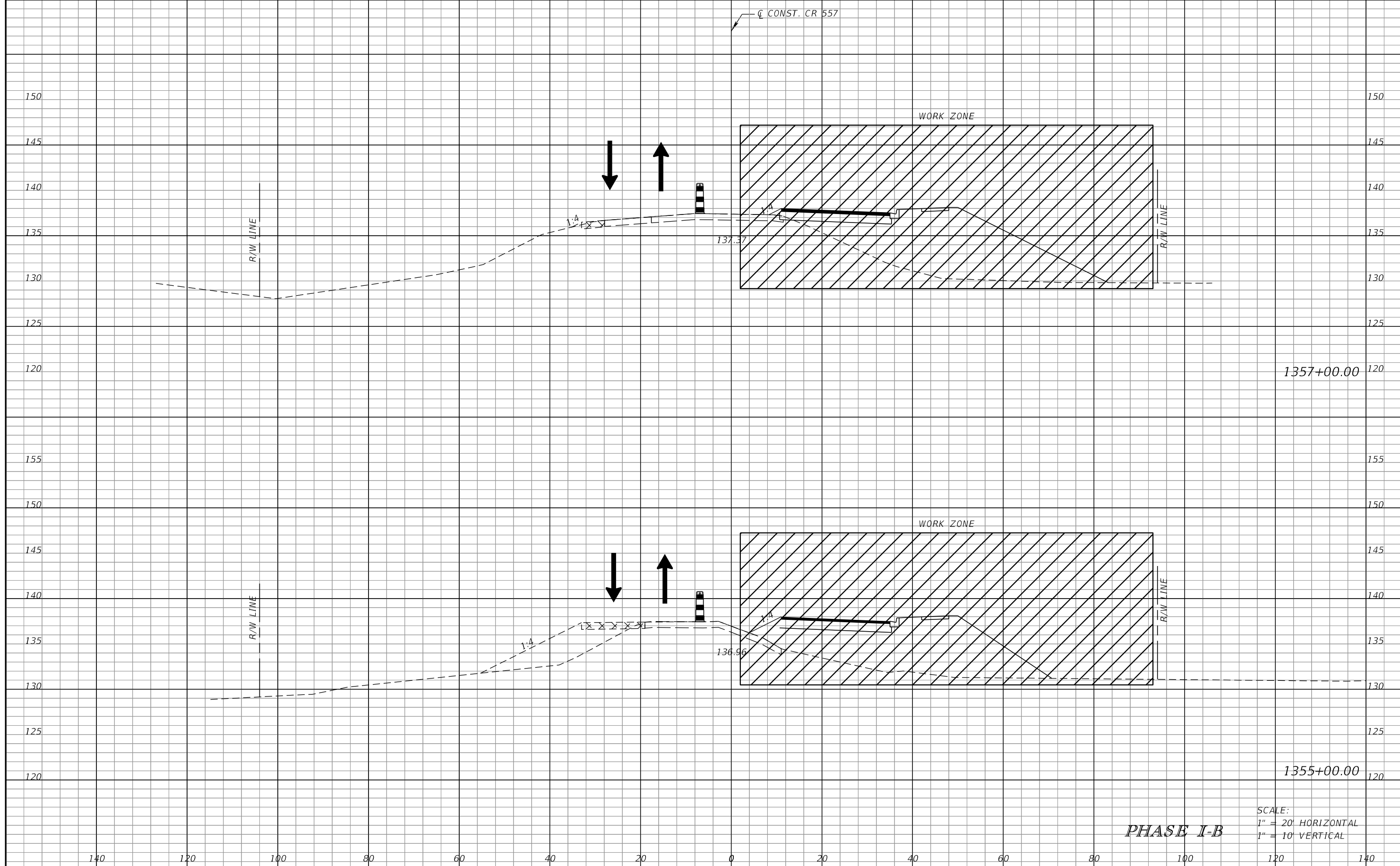
JAMES E. BRADFORD, P.E.
 P.E. LICENSE NUMBER 68276
 DEWBERRY ENGINEERS INC.
 800 NORTH MAGNOLIA AVENUE, STE. 1000
 ORLANDO, FL 32803

POLK COUNTY PUBLIC WORKS DEPARTMENT		
ROAD NO.	COUNTY	FINANCIAL PROJECT ID
557	POLK	18-73

**TEMPORARY TRAFFIC
CONTROL PLAN**

SHEET
NO.
711

THE OFFICIAL RECORD OF THIS SHEET IS THE ELECTRONIC FILE DIGITALLY SIGNED AND SEALED UNDER RULE 61G15-23.004, F.A.C.



SCALE:
 1" = 20' HORIZONTAL
 1" = 10' VERTICAL

PHASE I-B

REVISIONS			
DATE	DESCRIPTION	DATE	DESCRIPTION

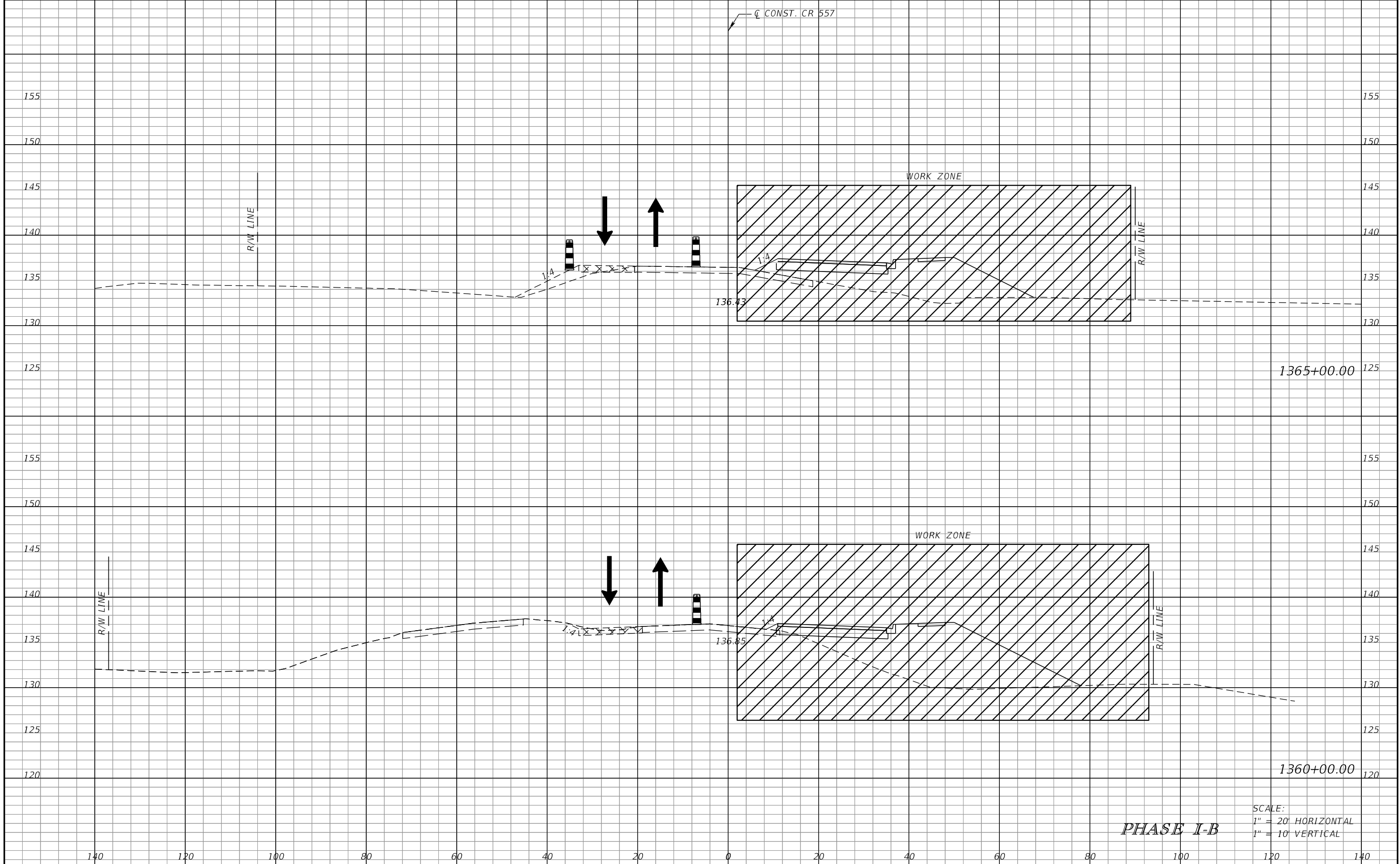
JAMES E. BRADFORD, P.E.
 P.E. LICENSE NUMBER 68276
 DEWBERRY ENGINEERS INC.
 800 NORTH MAGNOLIA AVENUE, STE. 1000
 ORLANDO, FL 32803

POLK COUNTY PUBLIC WORKS DEPARTMENT		
ROAD NO.	COUNTY	FINANCIAL PROJECT ID
557	POLK	18-73

**TEMPORARY TRAFFIC
CONTROL PLAN**

SHEET
NO.
712

THE OFFICIAL RECORD OF THIS SHEET IS THE ELECTRONIC FILE DIGITALLY SIGNED AND SEALED UNDER RULE 61G15-23.004, F.A.C.



SCALE:
 1" = 20' HORIZONTAL
 1" = 10' VERTICAL

PHASE I-B

REVISIONS	
DATE	DESCRIPTION

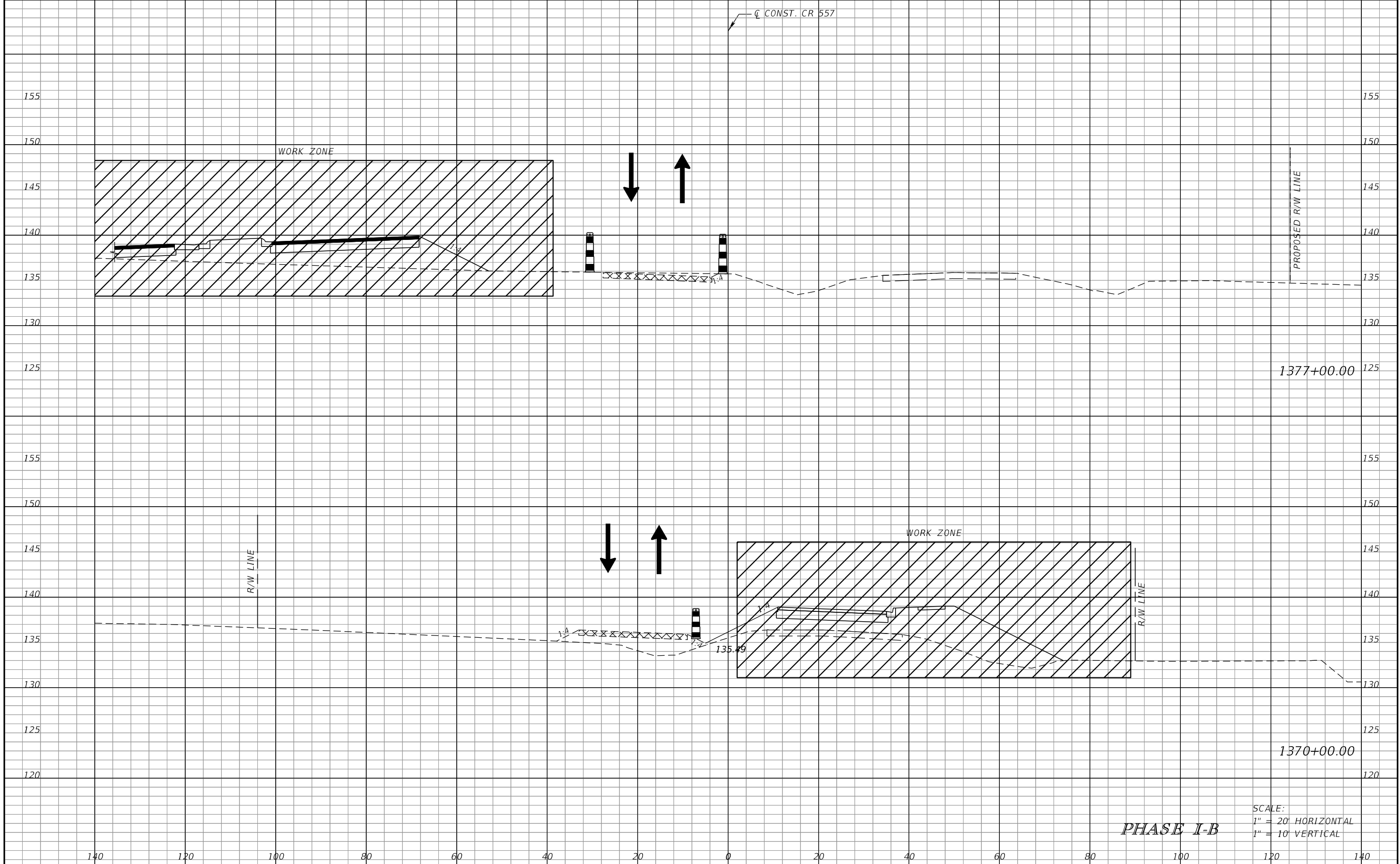
JAMES E. BRADFORD, P.E.
 P.E. LICENSE NUMBER 68276
 DEWBERRY ENGINEERS INC.
 800 NORTH MAGNOLIA AVENUE, STE. 1000
 ORLANDO, FL 32803

POLK COUNTY PUBLIC WORKS DEPARTMENT		
ROAD NO.	COUNTY	FINANCIAL PROJECT ID
557	POLK	18-73

TEMPORARY TRAFFIC CONTROL PLAN

SHEET NO.
713

THE OFFICIAL RECORD OF THIS SHEET IS THE ELECTRONIC FILE DIGITALLY SIGNED AND SEALED UNDER RULE 61G15-23.004, F.A.C.



SCALE:
 1" = 20' HORIZONTAL
 1" = 10' VERTICAL

PHASE I-B

REVISIONS			
DATE	DESCRIPTION	DATE	DESCRIPTION

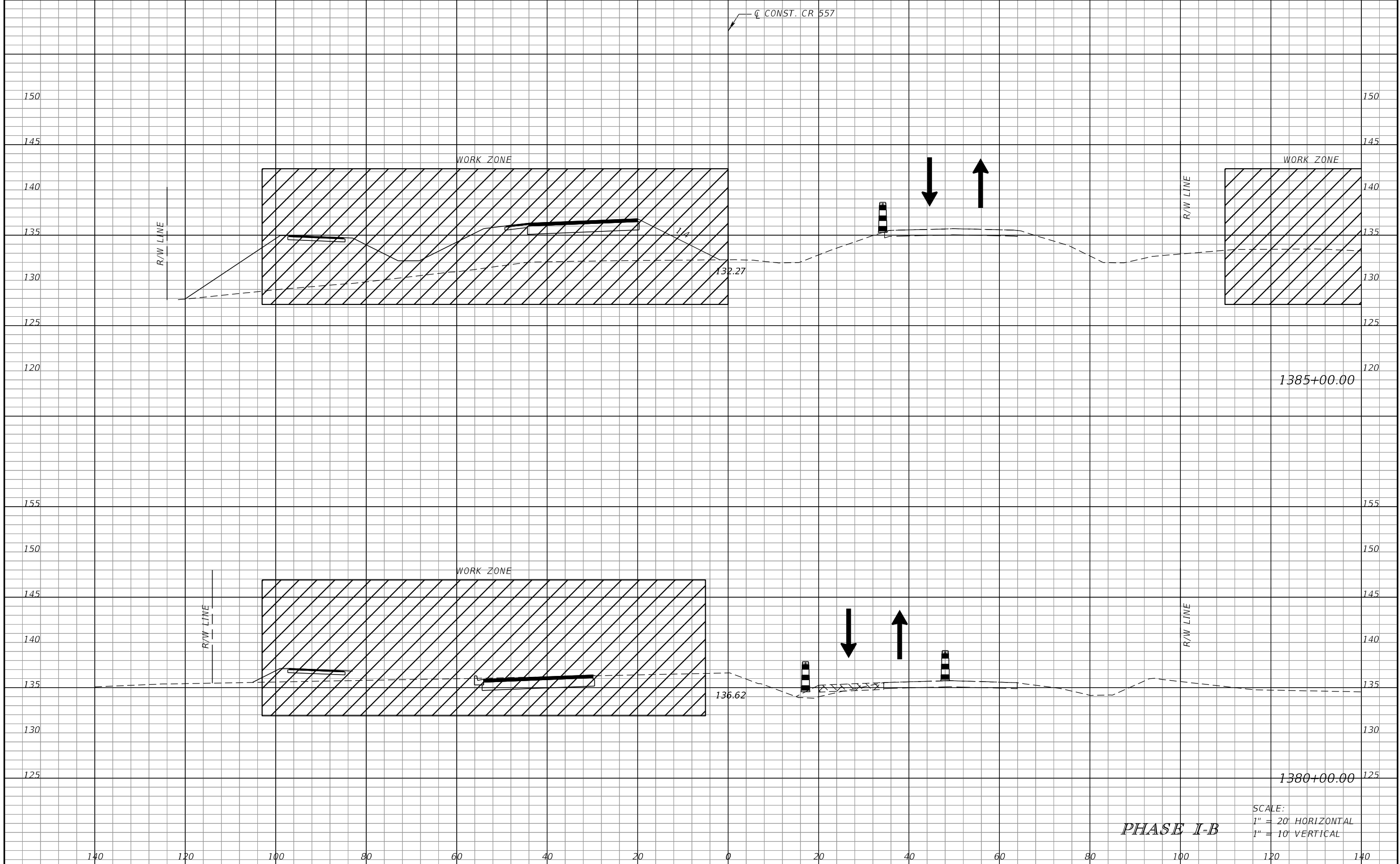
JAMES E. BRADFORD, P.E.
 P.E. LICENSE NUMBER 68276
 DEWBERRY ENGINEERS INC.
 800 NORTH MAGNOLIA AVENUE, STE. 1000
 ORLANDO, FL 32803

POLK COUNTY PUBLIC WORKS DEPARTMENT		
ROAD NO.	COUNTY	FINANCIAL PROJECT ID
557	POLK	18-73

**TEMPORARY TRAFFIC
CONTROL PLAN**

SHEET
NO.
714

THE OFFICIAL RECORD OF THIS SHEET IS THE ELECTRONIC FILE DIGITALLY SIGNED AND SEALED UNDER RULE 61G15-23.004, F.A.C.



SCALE:
 1" = 20' HORIZONTAL
 1" = 10' VERTICAL

PHASE I-B

REVISIONS			
DATE	DESCRIPTION	DATE	DESCRIPTION

JAMES E. BRADFORD, P.E.
 P.E. LICENSE NUMBER 68276
 DEWBERRY ENGINEERS INC.
 800 NORTH MAGNOLIA AVENUE, STE. 1000
 ORLANDO, FL 32803

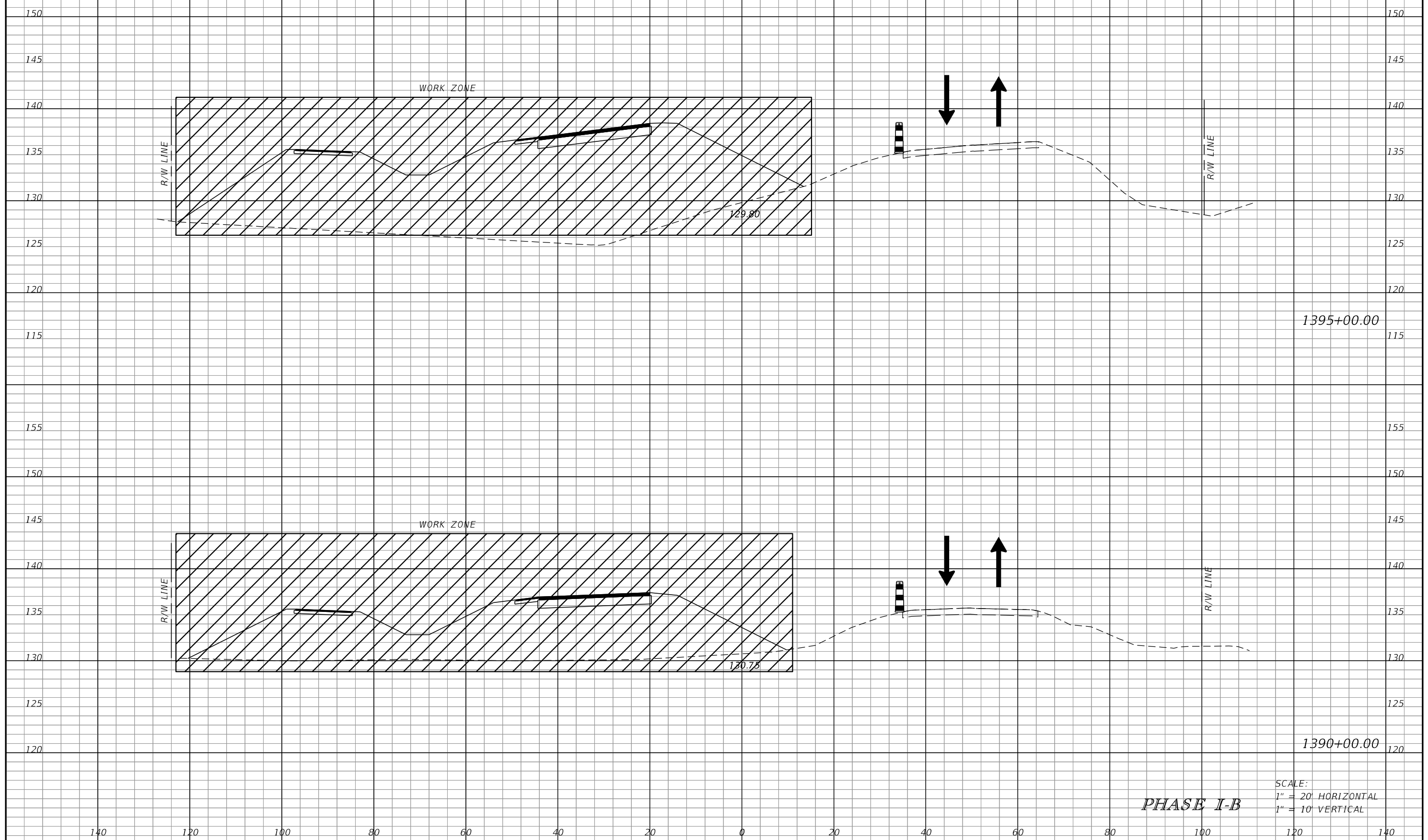
POLK COUNTY PUBLIC WORKS DEPARTMENT		
ROAD NO.	COUNTY	FINANCIAL PROJECT ID
557	POLK	18-73

**TEMPORARY TRAFFIC
CONTROL PLAN**

SHEET
NO.
715

THE OFFICIAL RECORD OF THIS SHEET IS THE ELECTRONIC FILE DIGITALLY SIGNED AND SEALED UNDER RULE 61G15-23.004, F.A.C.

Q CONST. CR 557



1395+00.00

1390+00.00

SCALE:
1" = 20' HORIZONTAL
1" = 10' VERTICAL

PHASE I-B

REVISIONS			
DATE	DESCRIPTION	DATE	DESCRIPTION

JAMES E. BRADFORD, P.E.
P.E. LICENSE NUMBER 68276
DEWBERRY ENGINEERS INC.
800 NORTH MAGNOLIA AVENUE, STE. 1000
ORLANDO, FL 32803

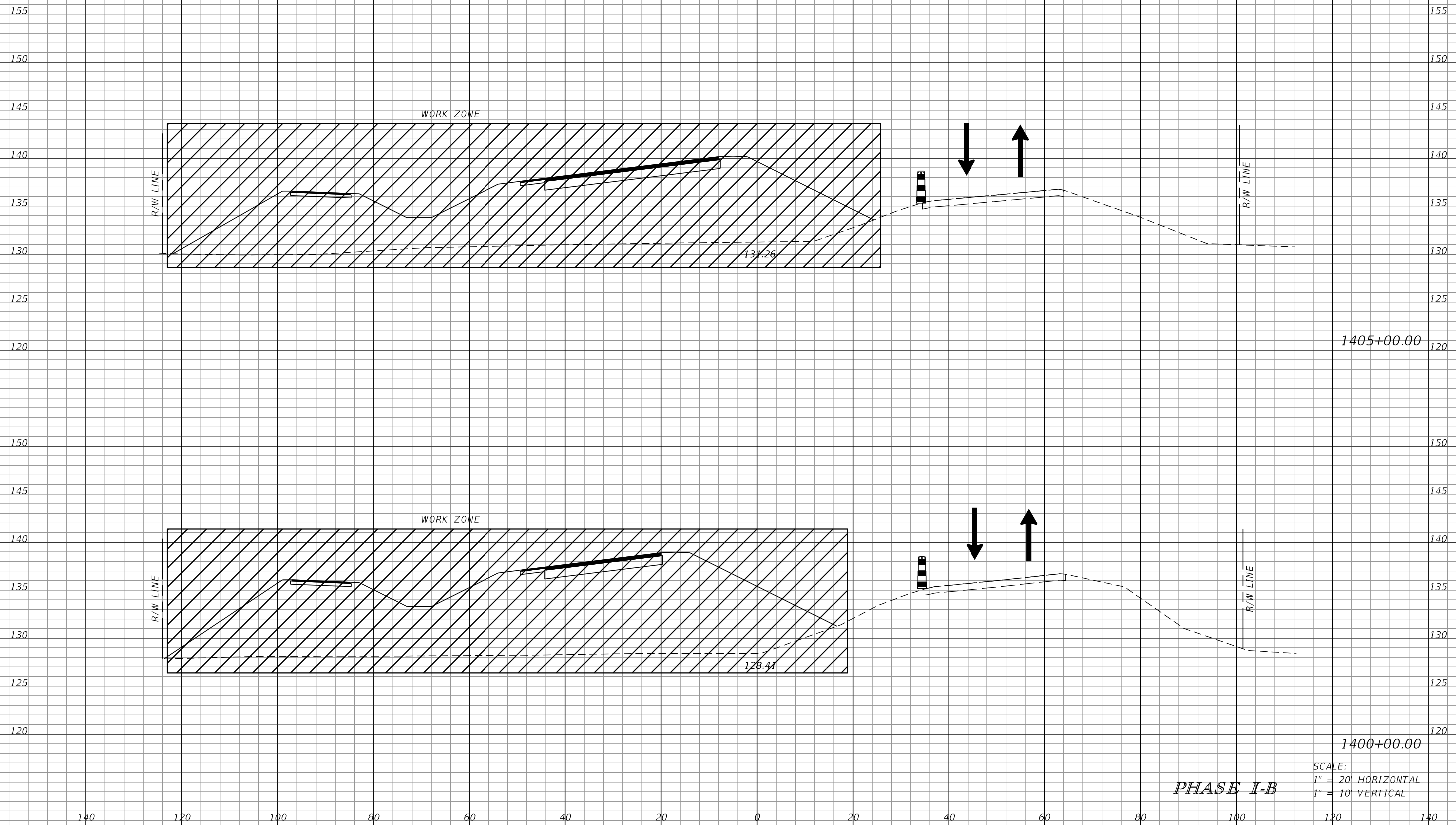
POLK COUNTY PUBLIC WORKS DEPARTMENT		
ROAD NO.	COUNTY	FINANCIAL PROJECT ID
557	POLK	18-73

**TEMPORARY TRAFFIC
CONTROL PLAN**

SHEET
NO.
716

THE OFFICIAL RECORD OF THIS SHEET IS THE ELECTRONIC FILE DIGITALLY SIGNED AND SEALED UNDER RULE 61G15-23.004, F.A.C.

Q CONST. CR 557



1405+00.00

1400+00.00

PHASE I-B

SCALE:
1" = 20' HORIZONTAL
1" = 10' VERTICAL

REVISIONS			
DATE	DESCRIPTION	DATE	DESCRIPTION

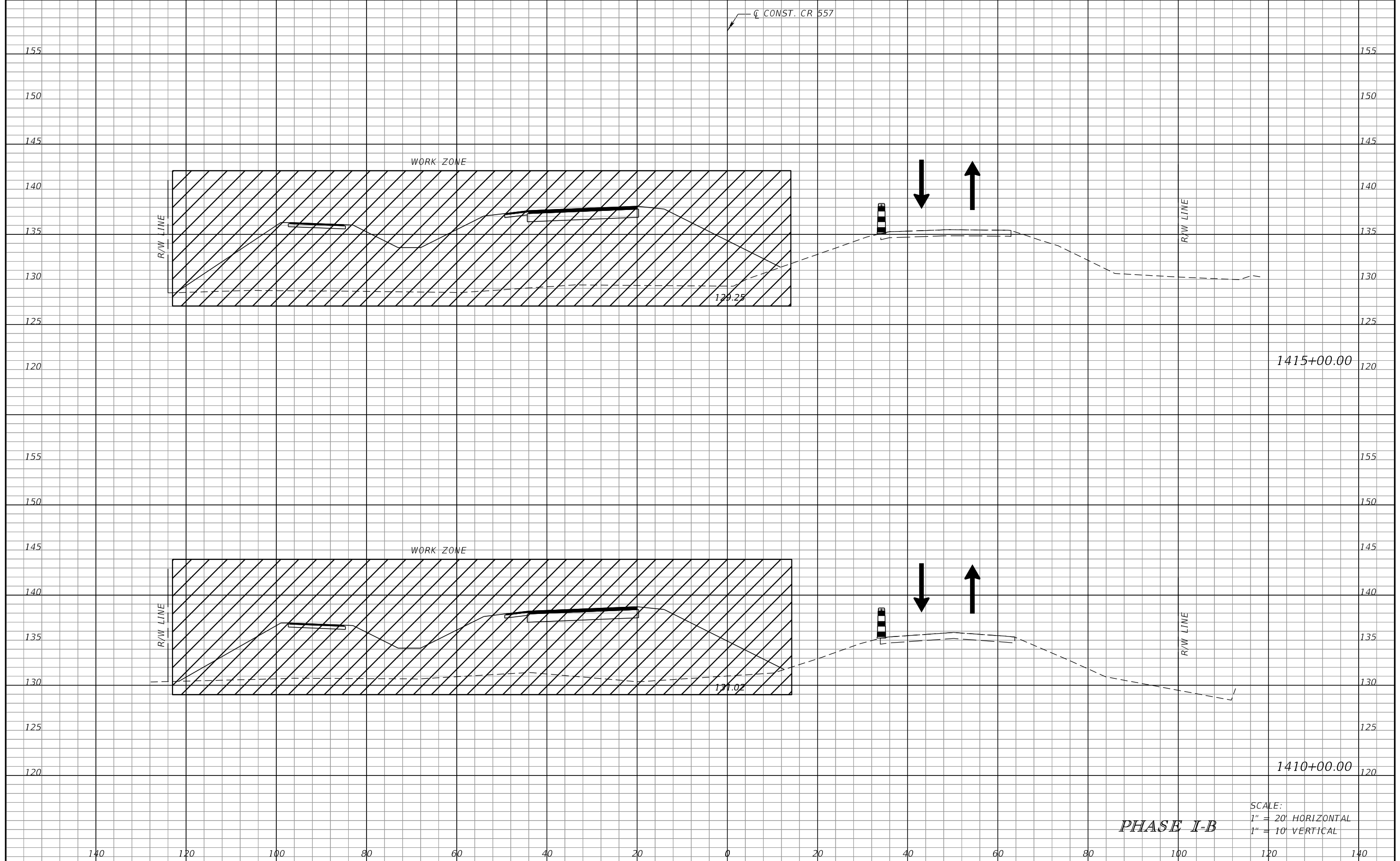
JAMES E. BRADFORD, P.E.
P.E. LICENSE NUMBER 68276
DEWBERRY ENGINEERS INC.
800 NORTH MAGNOLIA AVENUE, STE. 1000
ORLANDO, FL 32803

POLK COUNTY PUBLIC WORKS DEPARTMENT		
ROAD NO.	COUNTY	FINANCIAL PROJECT ID
557	POLK	18-73

**TEMPORARY TRAFFIC
CONTROL PLAN**

SHEET
NO.
717

Q CONST. CR 557



1415+00.00

1410+00.00

SCALE:
1" = 20' HORIZONTAL
1" = 10' VERTICAL

PHASE I-B

REVISIONS			
DATE	DESCRIPTION	DATE	DESCRIPTION

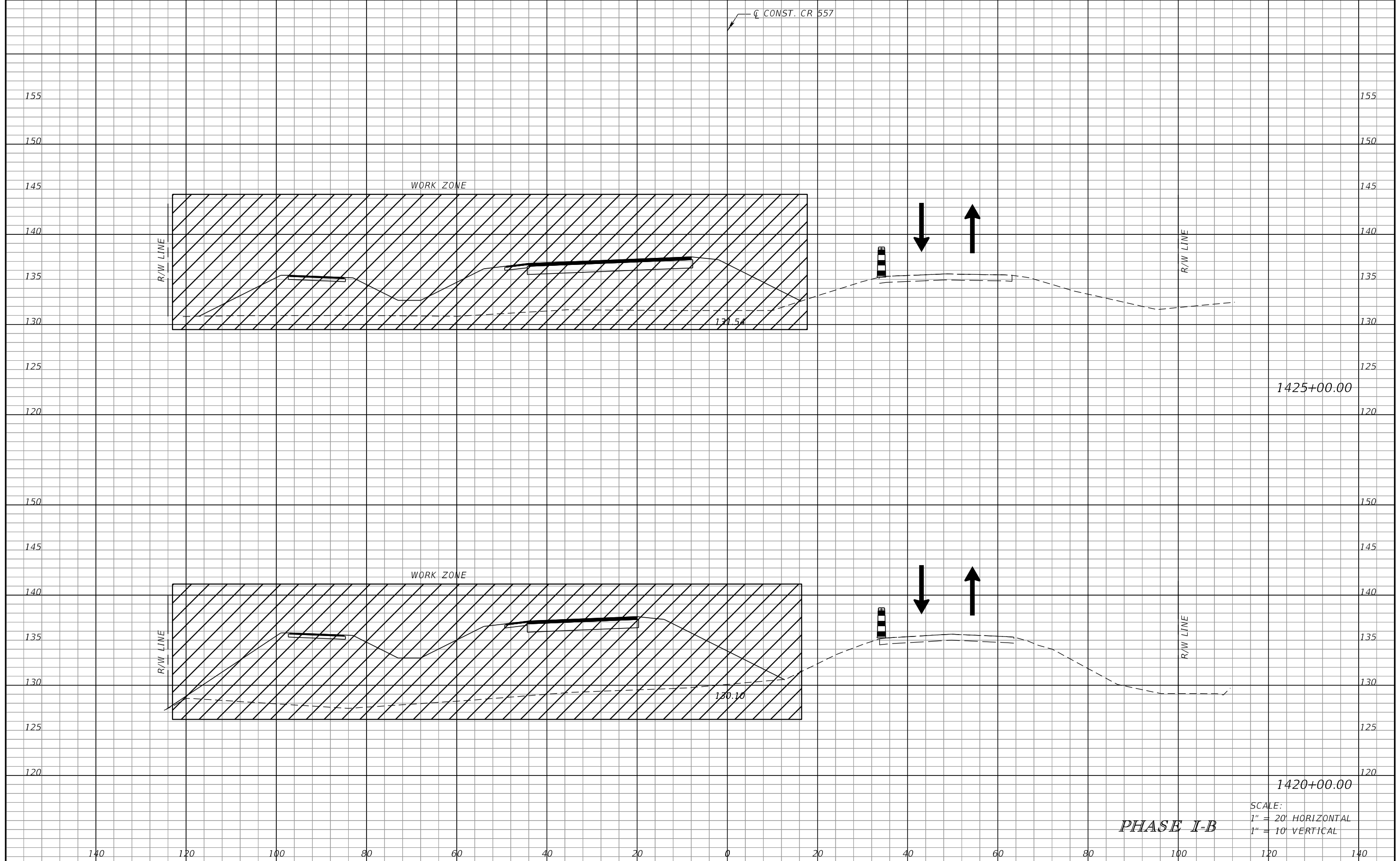
JAMES E. BRADFORD, P.E.
P.E. LICENSE NUMBER 68276
DEWBERRY ENGINEERS INC.
800 NORTH MAGNOLIA AVENUE, STE. 1000
ORLANDO, FL 32803

POLK COUNTY PUBLIC WORKS DEPARTMENT		
ROAD NO.	COUNTY	FINANCIAL PROJECT ID
557	POLK	18-73

TEMPORARY TRAFFIC CONTROL PLAN

SHEET NO.
718

Q CONST. CR 557



1425+00.00

1420+00.00

SCALE:
1" = 20' HORIZONTAL
1" = 10' VERTICAL

PHASE I-B

REVISIONS			
DATE	DESCRIPTION	DATE	DESCRIPTION

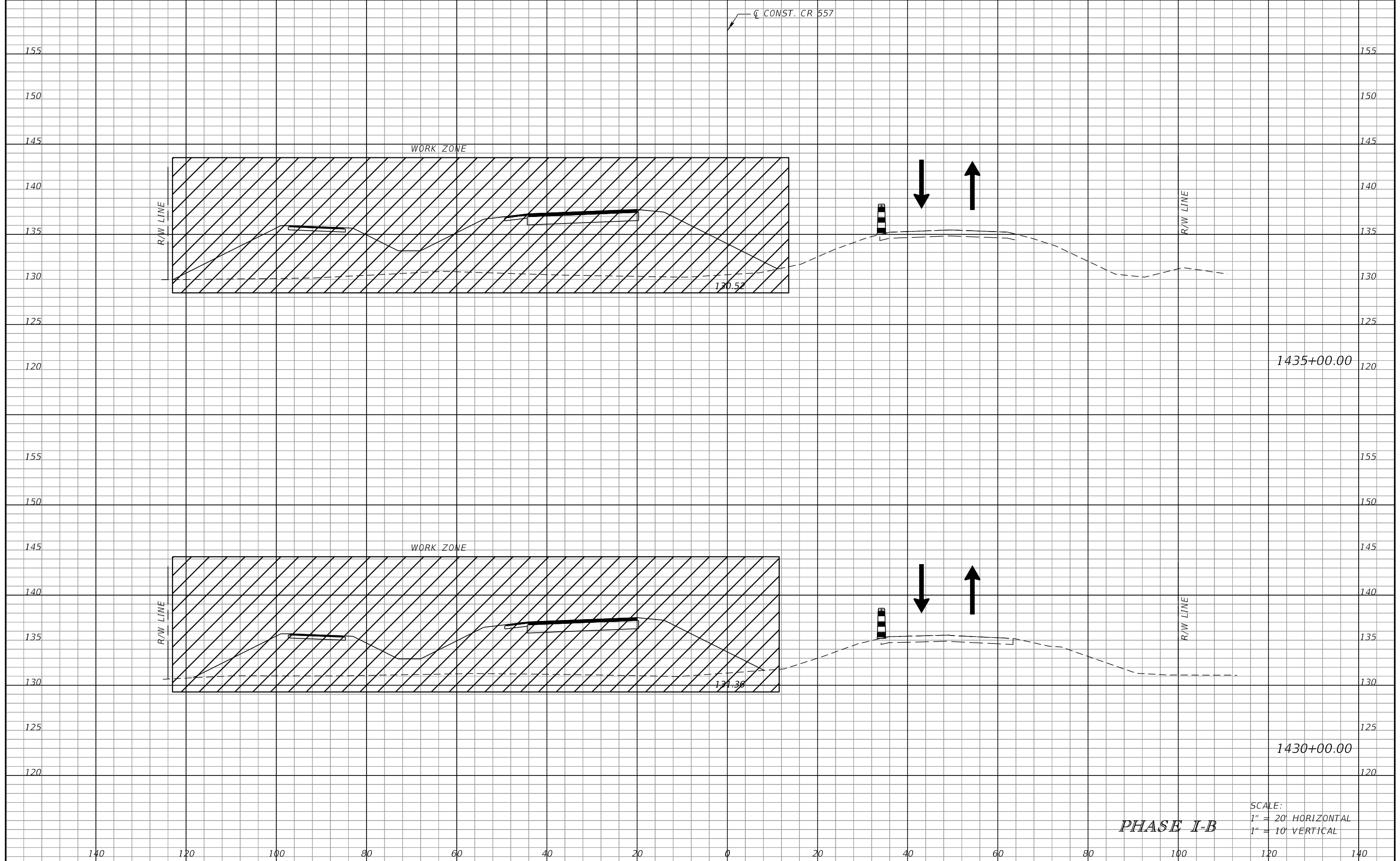
JAMES E. BRADFORD, P.E.
P.E. LICENSE NUMBER 68276
DEWBERRY ENGINEERS INC.
800 NORTH MAGNOLIA AVENUE, STE. 1000
ORLANDO, FL 32803

POLK COUNTY PUBLIC WORKS DEPARTMENT		
ROAD NO.	COUNTY	FINANCIAL PROJECT ID
557	POLK	18-73

**TEMPORARY TRAFFIC
CONTROL PLAN**

SHEET
NO.
719

Q CONST. CR 557



1435+00.00

1430+00.00

SCALE:
1" = 20' HORIZONTAL
1" = 10' VERTICAL

PHASE I-B

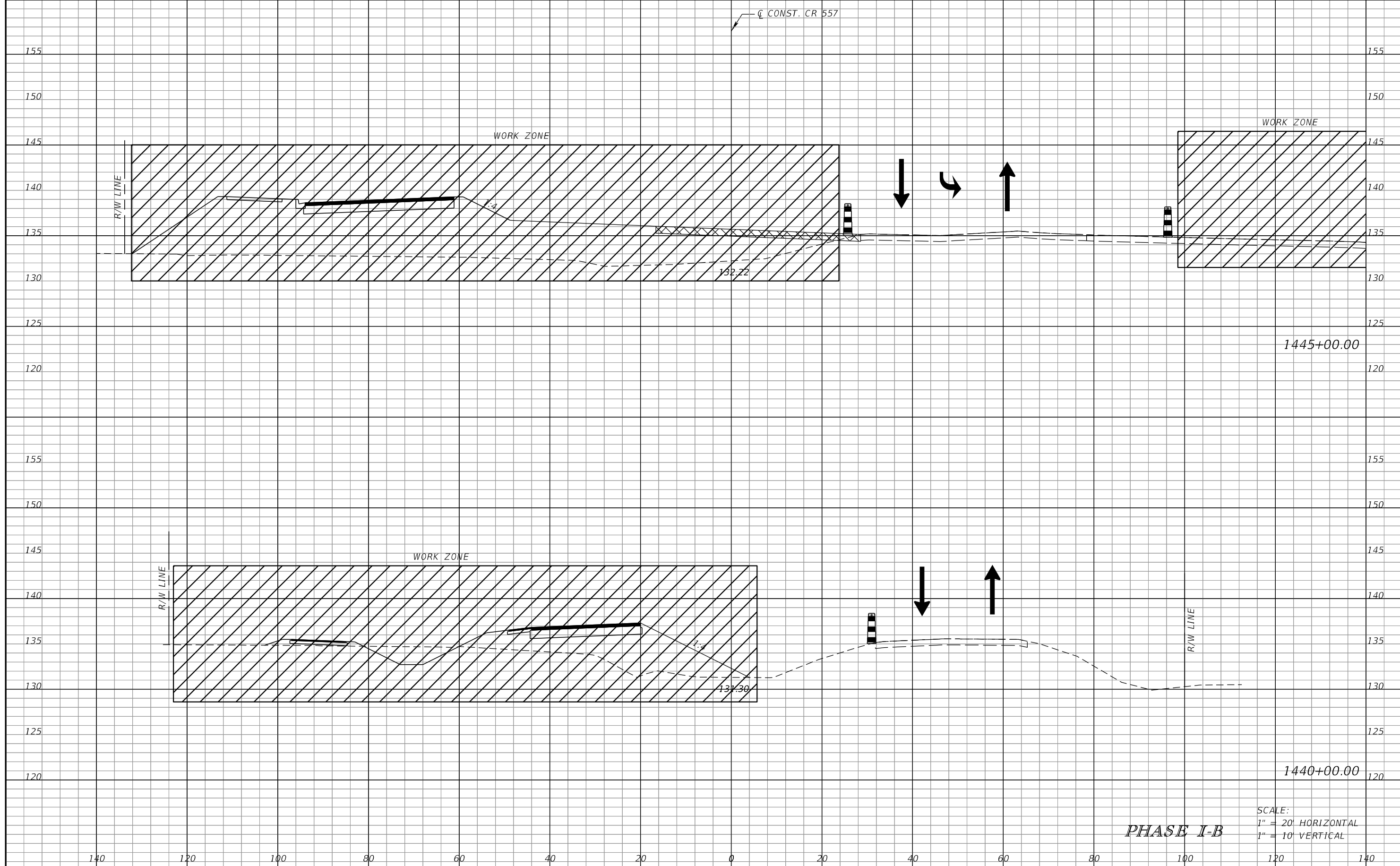
REVISIONS			
DATE	DESCRIPTION	DATE	DESCRIPTION

JAMES E. BRADFORD, P.E.
P.E. LICENSE NUMBER 68276
DEWBERRY ENGINEERS INC.
800 NORTH MAGNOLIA AVENUE, STE. 1000
ORLANDO, FL 32803

POLK COUNTY PUBLIC WORKS DEPARTMENT		
ROAD NO.	COUNTY	FINANCIAL PROJECT ID
557	POLK	18-73

**TEMPORARY TRAFFIC
CONTROL PLAN**

SHEET
NO.
720



SCALE:
 1" = 20' HORIZONTAL
 1" = 10' VERTICAL

PHASE I-B

REVISIONS			
DATE	DESCRIPTION	DATE	DESCRIPTION

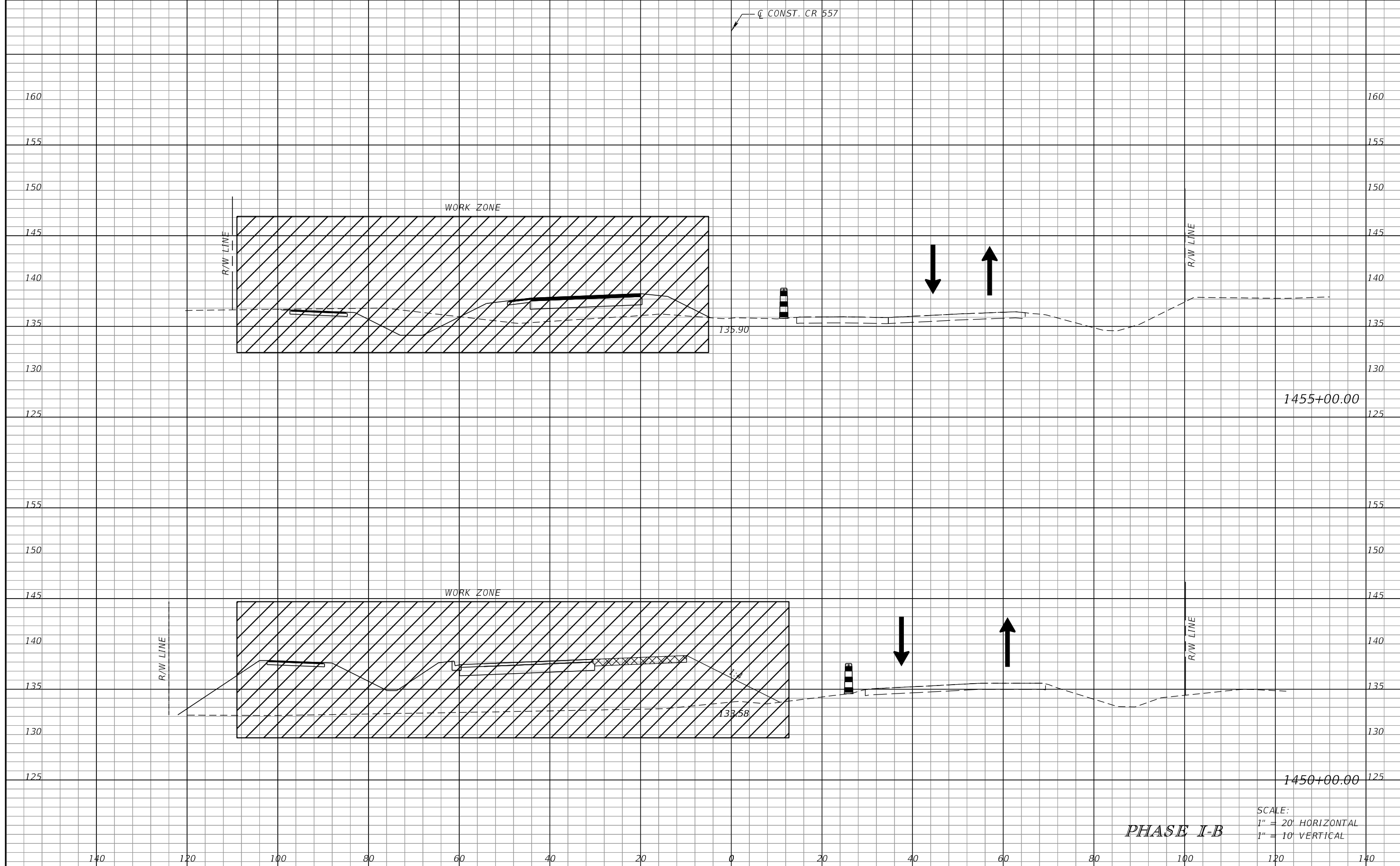
JAMES E. BRADFORD, P.E.
 P.E. LICENSE NUMBER 68276
 DEWBERRY ENGINEERS INC.
 800 NORTH MAGNOLIA AVENUE, STE. 1000
 ORLANDO, FL 32803

POLK COUNTY PUBLIC WORKS DEPARTMENT		
ROAD NO.	COUNTY	FINANCIAL PROJECT ID
557	POLK	18-73

**TEMPORARY TRAFFIC
CONTROL PLAN**

SHEET
NO.
721

THE OFFICIAL RECORD OF THIS SHEET IS THE ELECTRONIC FILE DIGITALLY SIGNED AND SEALED UNDER RULE 61G15-23.004, F.A.C.



SCALE:
 1" = 20' HORIZONTAL
 1" = 10' VERTICAL

PHASE I-B

REVISIONS			
DATE	DESCRIPTION	DATE	DESCRIPTION

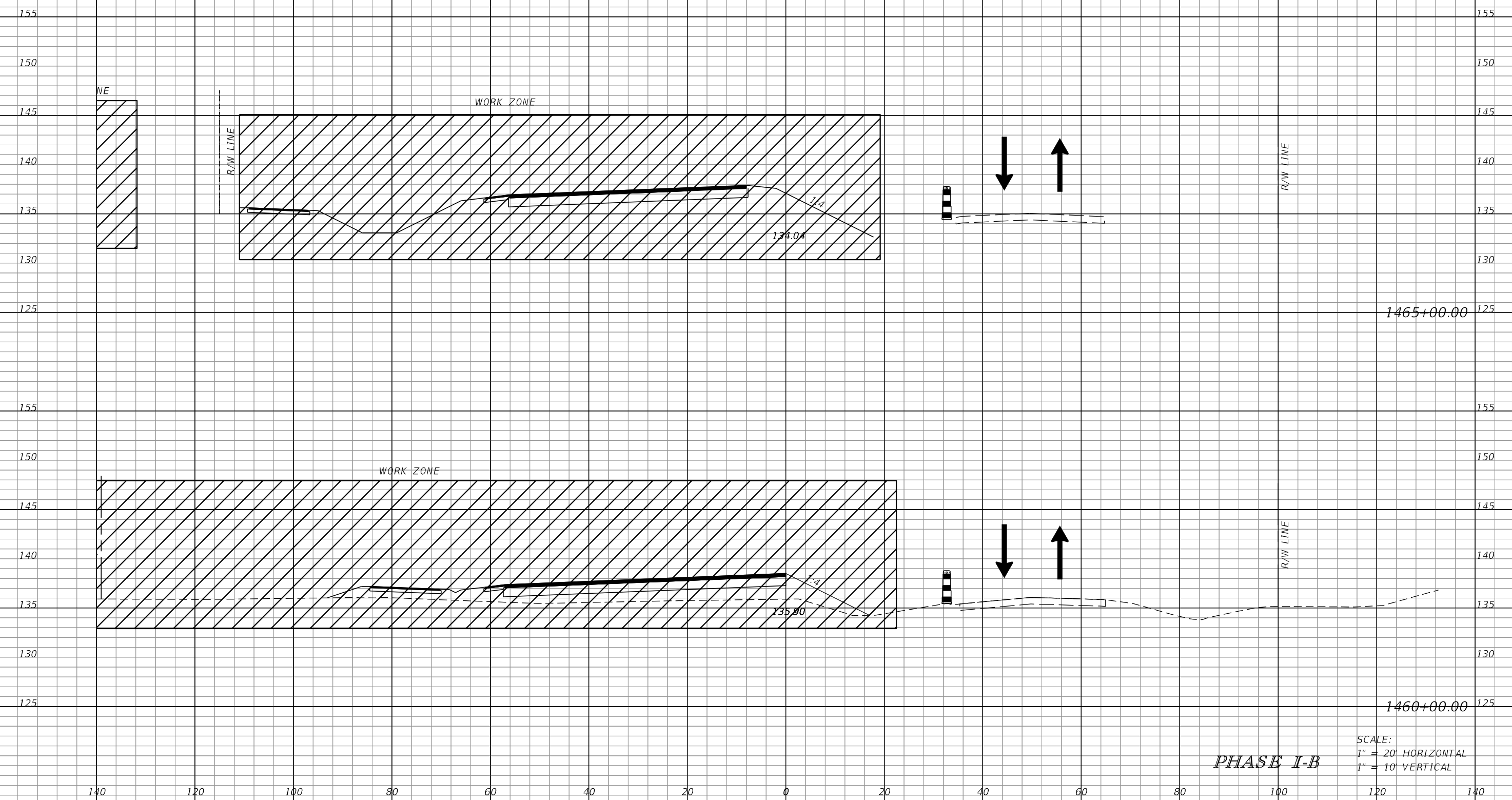
JAMES E. BRADFORD, P.E.
 P.E. LICENSE NUMBER 68276
 DEWBERRY ENGINEERS INC.
 800 NORTH MAGNOLIA AVENUE, STE. 1000
 ORLANDO, FL 32803

POLK COUNTY PUBLIC WORKS DEPARTMENT		
ROAD NO.	COUNTY	FINANCIAL PROJECT ID
557	POLK	18-73

**TEMPORARY TRAFFIC
CONTROL PLAN**

SHEET
NO.
722

Q CONST. CR 557



SCALE:
 1" = 20' HORIZONTAL
 1" = 10' VERTICAL

PHASE I-B

REVISIONS			
DATE	DESCRIPTION	DATE	DESCRIPTION

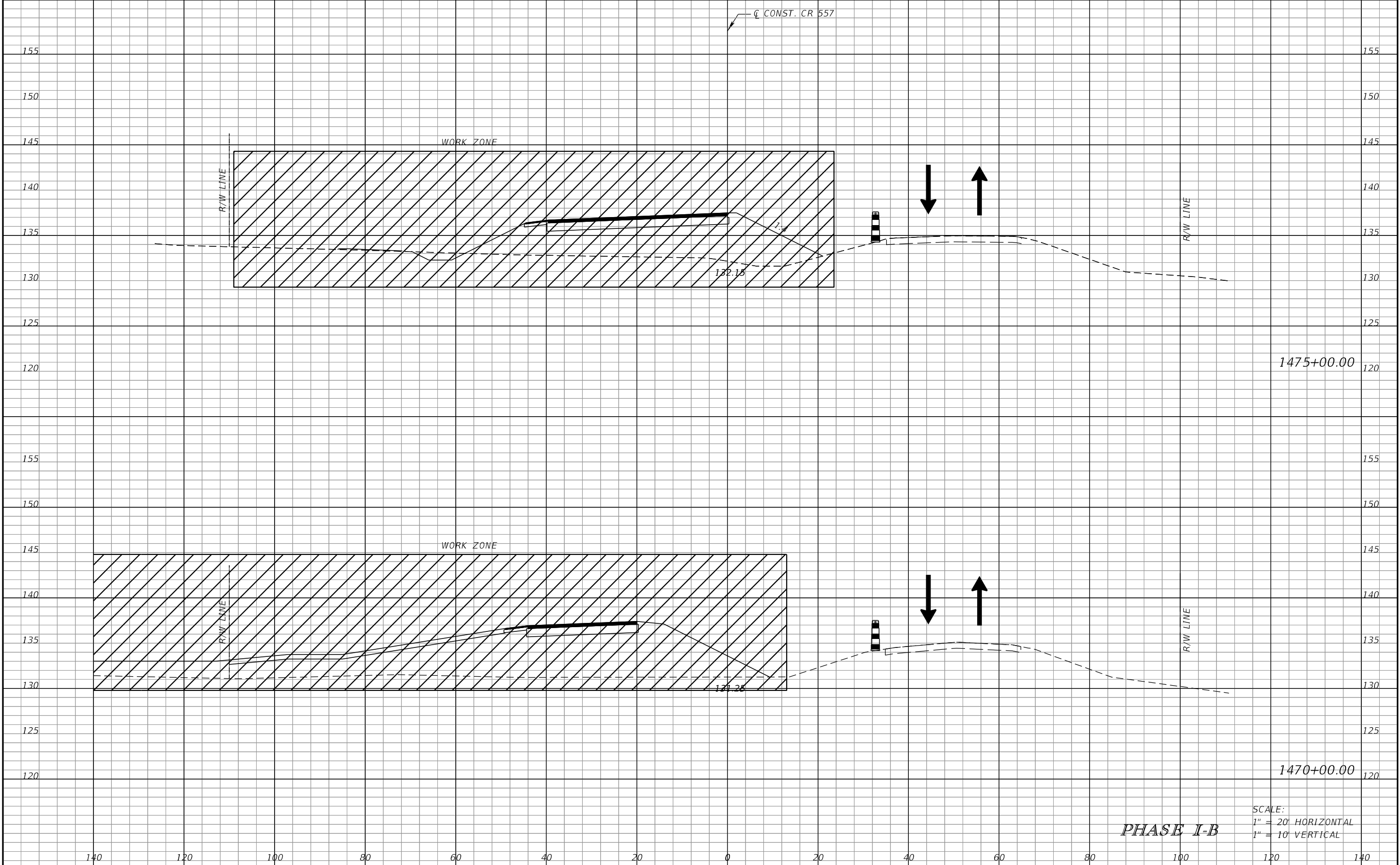
JAMES E. BRADFORD, P.E.
 P.E. LICENSE NUMBER 68276
 DEWBERRY ENGINEERS INC.
 800 NORTH MAGNOLIA AVENUE, STE. 1000
 ORLANDO, FL 32803

POLK COUNTY PUBLIC WORKS DEPARTMENT		
ROAD NO.	COUNTY	FINANCIAL PROJECT ID
557	POLK	18-73

**TEMPORARY TRAFFIC
CONTROL PLAN**

SHEET
NO.
723

THE OFFICIAL RECORD OF THIS SHEET IS THE ELECTRONIC FILE DIGITALLY SIGNED AND SEALED UNDER RULE 61G15-23.004, F.A.C.



1475+00.00

1470+00.00

SCALE:
 1" = 20' HORIZONTAL
 1" = 10' VERTICAL

PHASE I-B

REVISIONS			
DATE	DESCRIPTION	DATE	DESCRIPTION

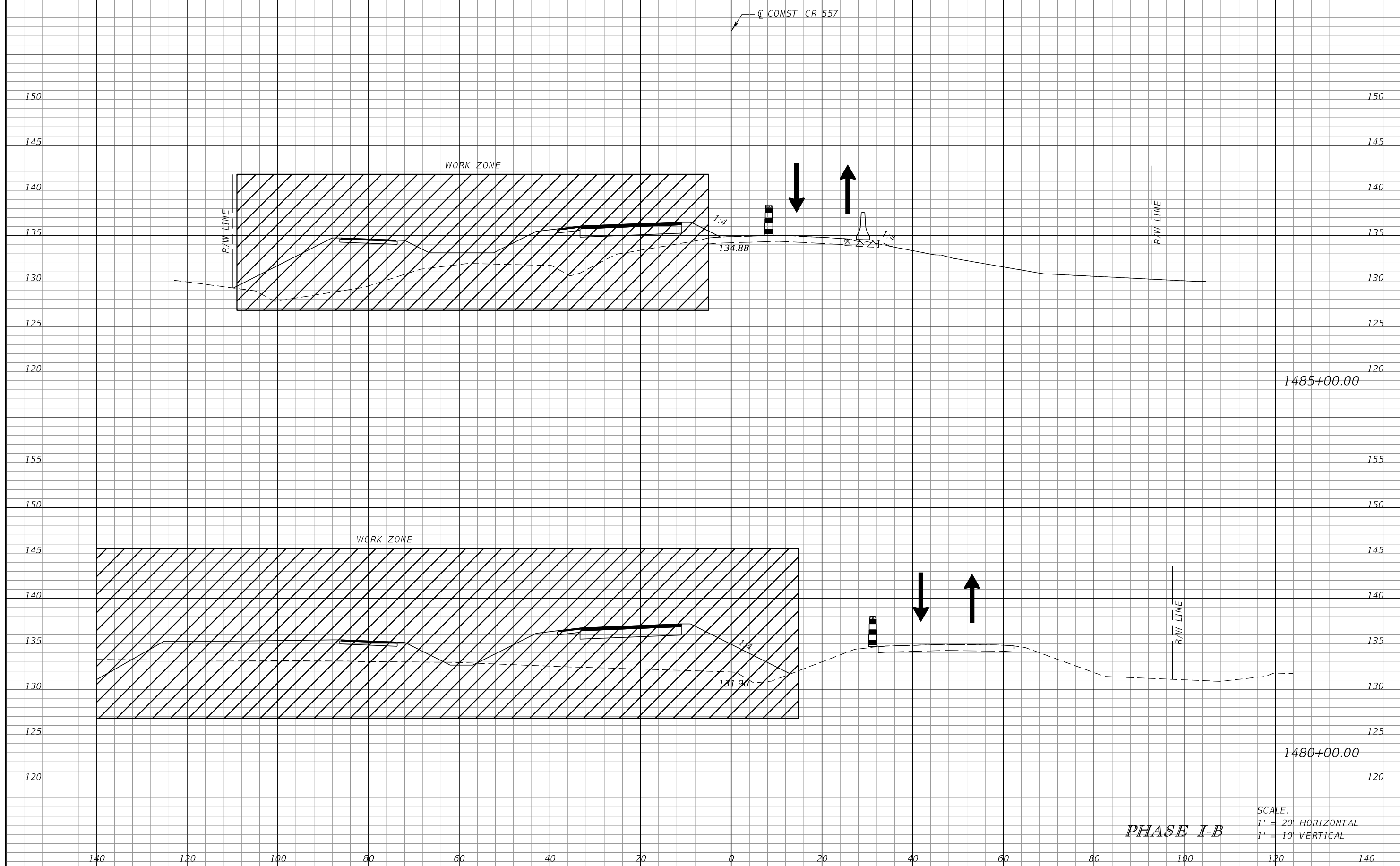
JAMES E. BRADFORD, P.E.
 P.E. LICENSE NUMBER 68276
 DEWBERRY ENGINEERS INC.
 800 NORTH MAGNOLIA AVENUE, STE. 1000
 ORLANDO, FL 32803

POLK COUNTY PUBLIC WORKS DEPARTMENT		
ROAD NO.	COUNTY	FINANCIAL PROJECT ID
557	POLK	18-73

**TEMPORARY TRAFFIC
CONTROL PLAN**

SHEET
NO.
724

THE OFFICIAL RECORD OF THIS SHEET IS THE ELECTRONIC FILE DIGITALLY SIGNED AND SEALED UNDER RULE 61G15-23.004, F.A.C.



SCALE:
 1" = 20' HORIZONTAL
 1" = 10' VERTICAL

PHASE I-B

REVISIONS			
DATE	DESCRIPTION	DATE	DESCRIPTION

JAMES E. BRADFORD, P.E.
 P.E. LICENSE NUMBER 68276
 DEWBERRY ENGINEERS INC.
 800 NORTH MAGNOLIA AVENUE, STE. 1000
 ORLANDO, FL 32803

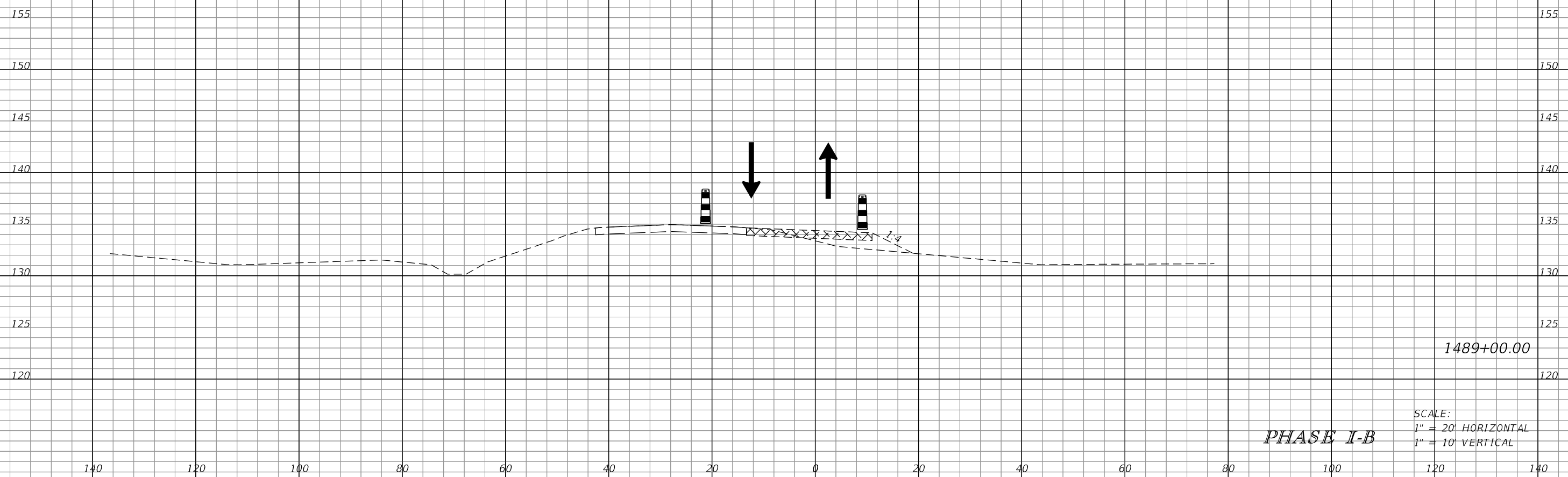
POLK COUNTY PUBLIC WORKS DEPARTMENT		
ROAD NO.	COUNTY	FINANCIAL PROJECT ID
557	POLK	18-73

**TEMPORARY TRAFFIC
CONTROL PLAN**

SHEET
NO.
725

THE OFFICIAL RECORD OF THIS SHEET IS THE ELECTRONIC FILE DIGITALLY SIGNED AND SEALED UNDER RULE 61G15-23.004, F.A.C.

Q CONST. CR 557



SCALE:
1" = 20' HORIZONTAL
1" = 10' VERTICAL

PHASE I-B

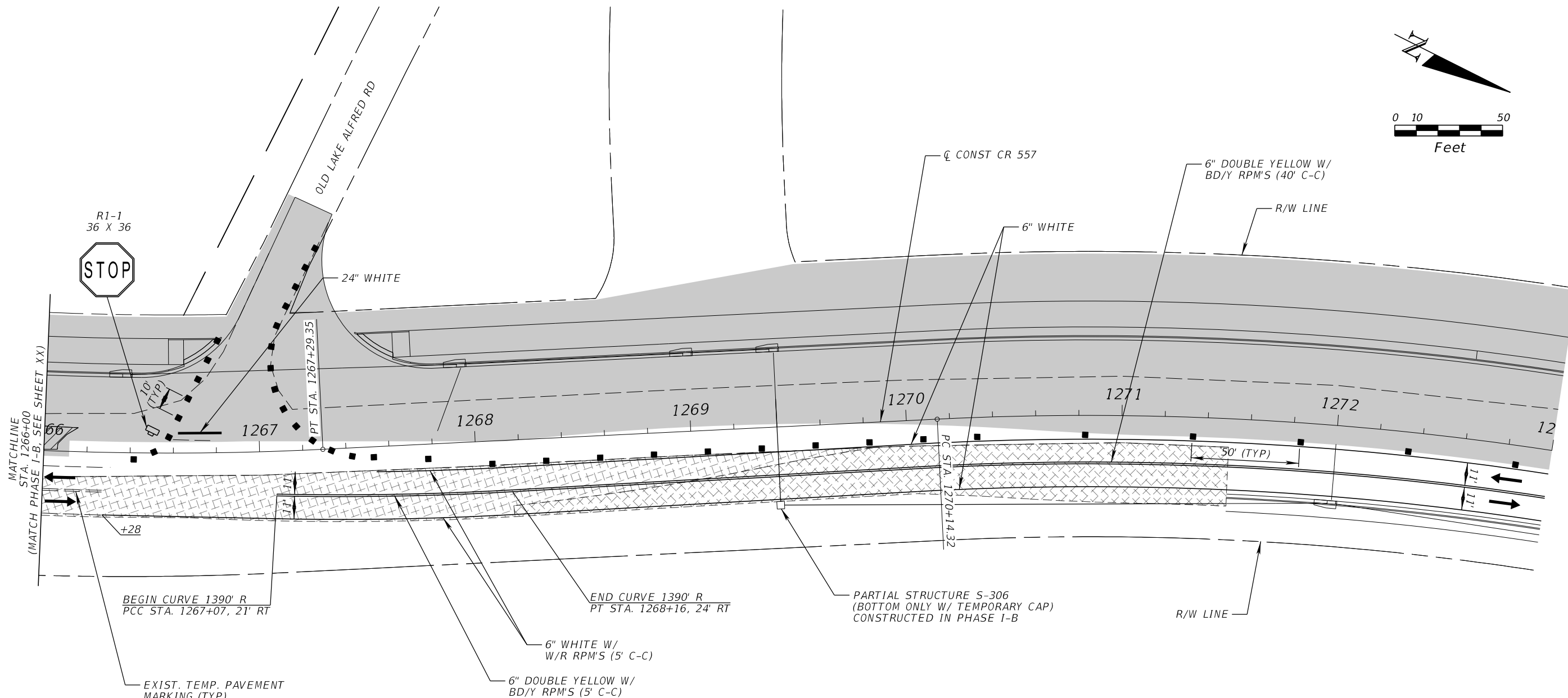
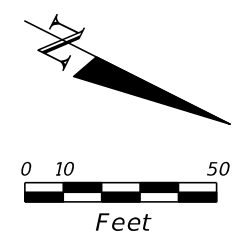
REVISIONS			
DATE	DESCRIPTION	DATE	DESCRIPTION

JAMES E. BRADFORD, P.E.
P.E. LICENSE NUMBER 68276
DEWBERRY ENGINEERS INC.
800 NORTH MAGNOLIA AVENUE, STE. 1000
ORLANDO, FL 32803

POLK COUNTY PUBLIC WORKS DEPARTMENT		
ROAD NO.	COUNTY	FINANCIAL PROJECT ID
557	POLK	18-73

**TEMPORARY TRAFFIC
CONTROL PLAN**

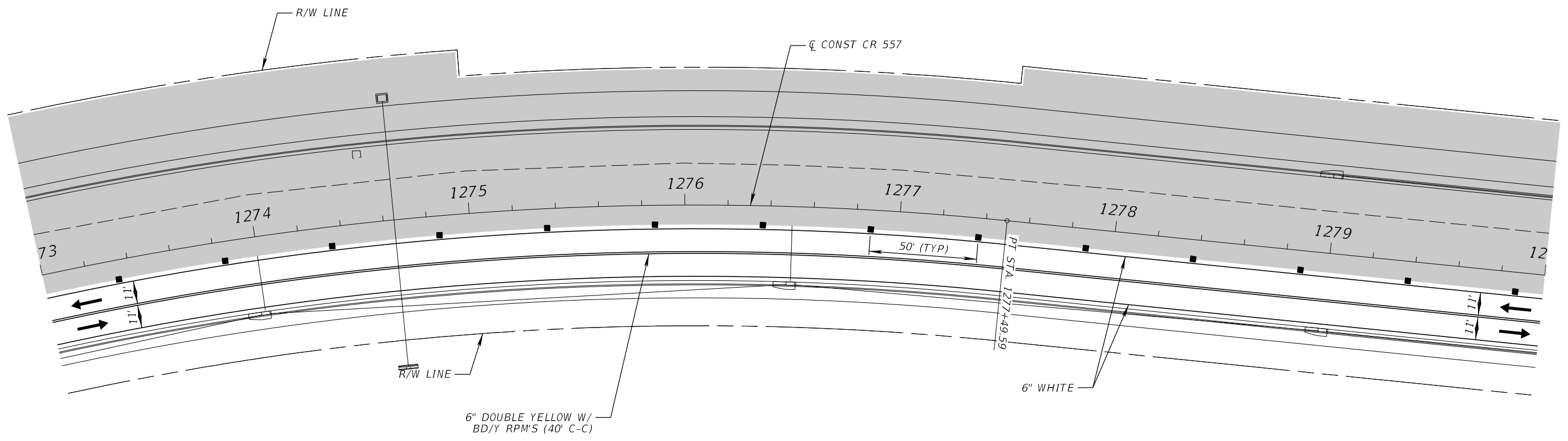
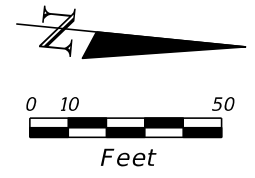
SHEET
NO.
726



PHASE I-C

REVISIONS				JAMES E. BRADFORD, P.E. P.E. LICENSE NUMBER 68276 DEWBERRY ENGINEERS INC. 800 NORTH MAGNOLIA AVENUE, STE. 1000 ORLANDO, FL 32803	POLK COUNTY PUBLIC WORKS DEPARTMENT			SHEET NO. 727
DATE	DESCRIPTION	DATE	DESCRIPTION		ROAD NO.	COUNTY	FINANCIAL PROJECT ID	
				557	POLK	18-73		

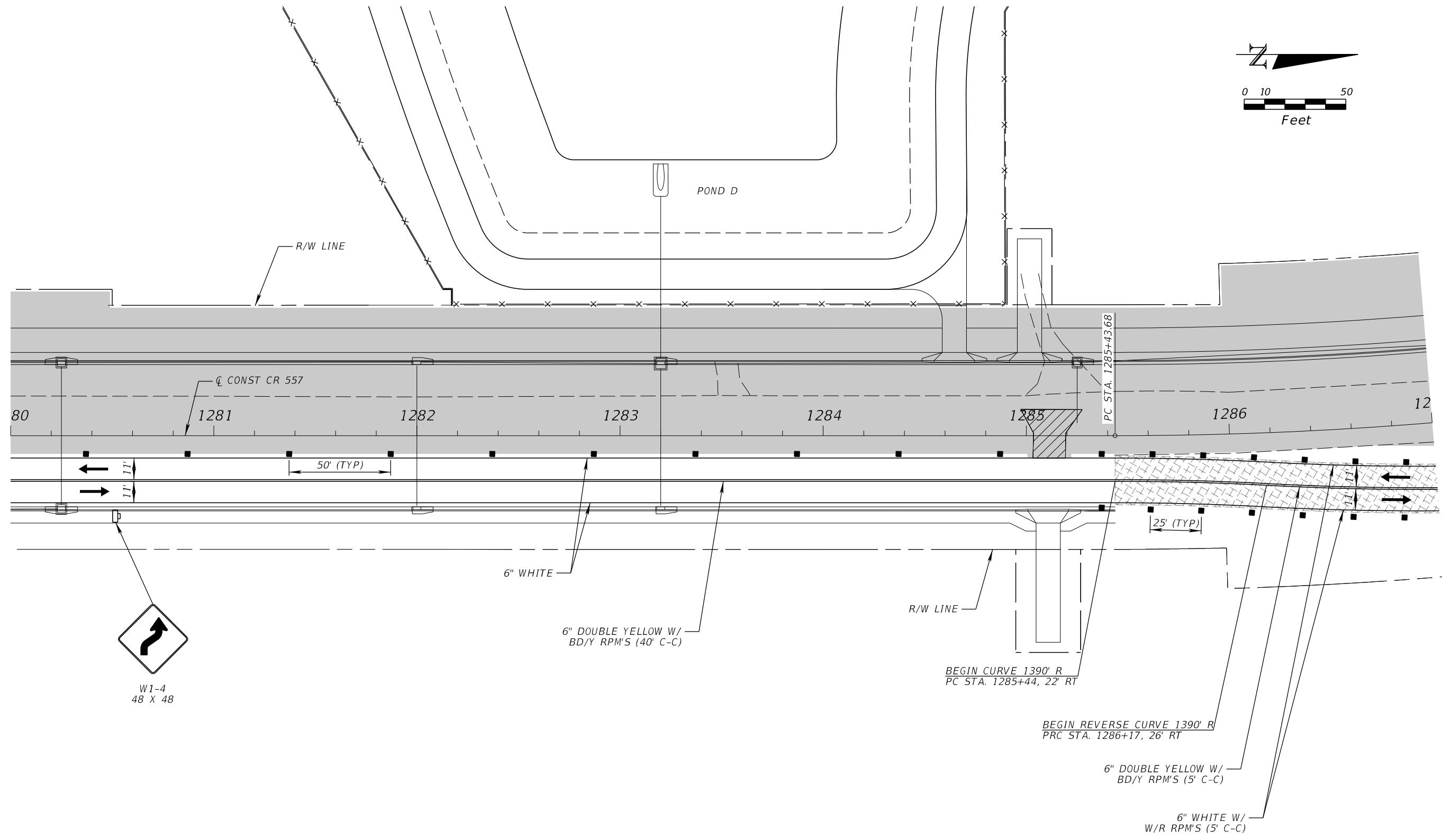
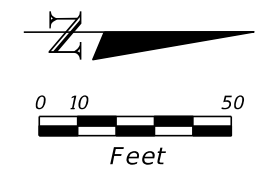
THE OFFICIAL RECORD OF THIS SHEET IS THE ELECTRONIC FILE DIGITALLY SIGNED AND SEALED UNDER RULE 61G15-23.004, F.A.C.



PHASE I-C

REVISIONS				JAMES E. BRADFORD, P.E. P.E. LICENSE NUMBER 68276 DEWBERRY ENGINEERS INC. 800 NORTH MAGNOLIA AVENUE, STE. 1000 ORLANDO, FL 32803	POLK COUNTY PUBLIC WORKS DEPARTMENT			TEMPORARY TRAFFIC CONTROL PLAN	SHEET NO. 728
DATE	DESCRIPTION	DATE	DESCRIPTION		ROAD NO.	COUNTY	FINANCIAL PROJECT ID		
					557	POLK	18-73		

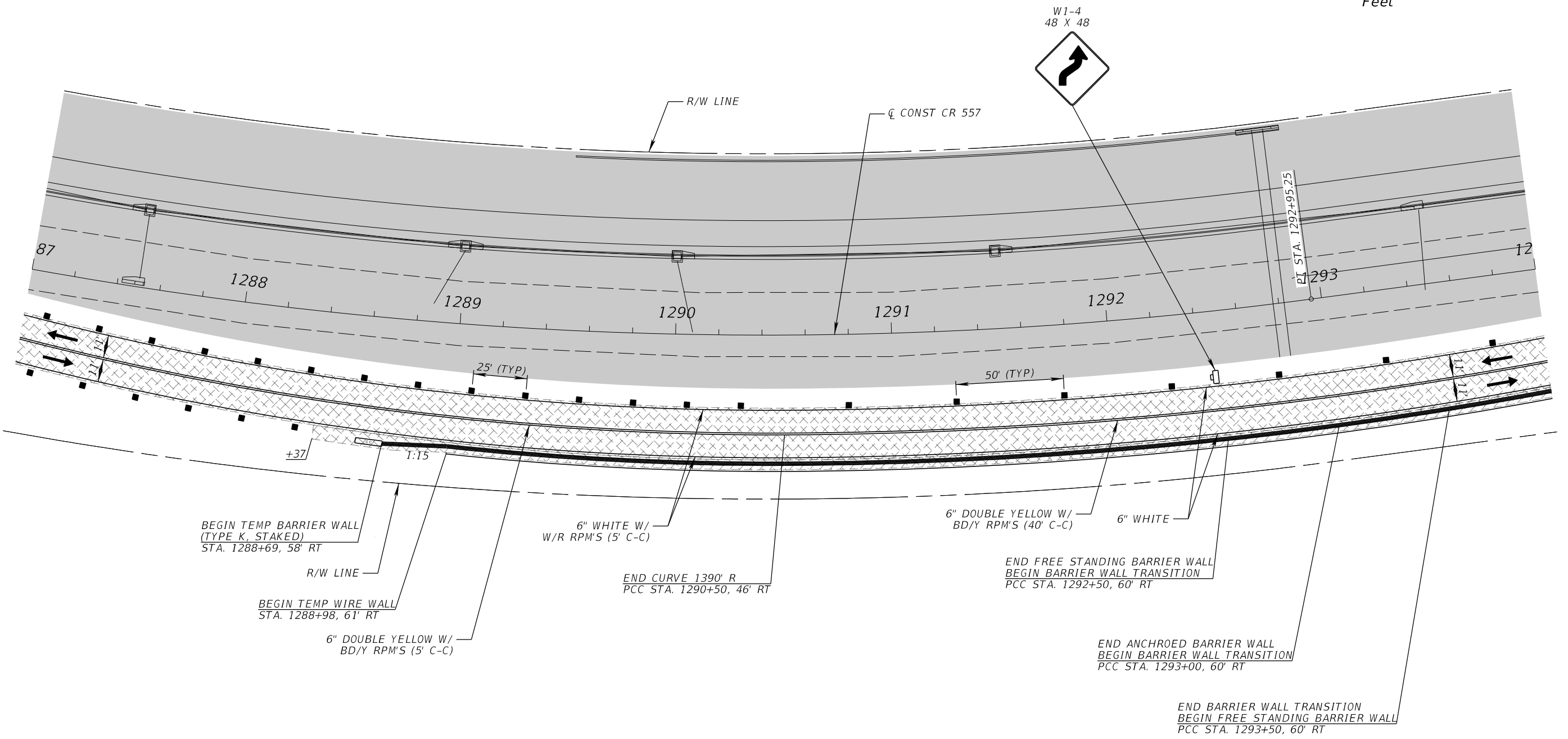
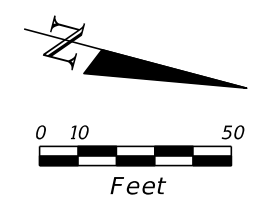
THE OFFICIAL RECORD OF THIS SHEET IS THE ELECTRONIC FILE DIGITALLY SIGNED AND SEALED UNDER RULE 61G15-23.004, F.A.C.



PHASE I-C

REVISIONS				JAMES E. BRADFORD, P.E. P.E. LICENSE NUMBER 68276 DEWBERRY ENGINEERS INC. 800 NORTH MAGNOLIA AVENUE, STE. 1000 ORLANDO, FL 32803	POLK COUNTY PUBLIC WORKS DEPARTMENT			TEMPORARY TRAFFIC CONTROL PLAN	SHEET NO.
DATE	DESCRIPTION	DATE	DESCRIPTION		ROAD NO.	COUNTY	FINANCIAL PROJECT ID		729
					557	POLK	18-73		

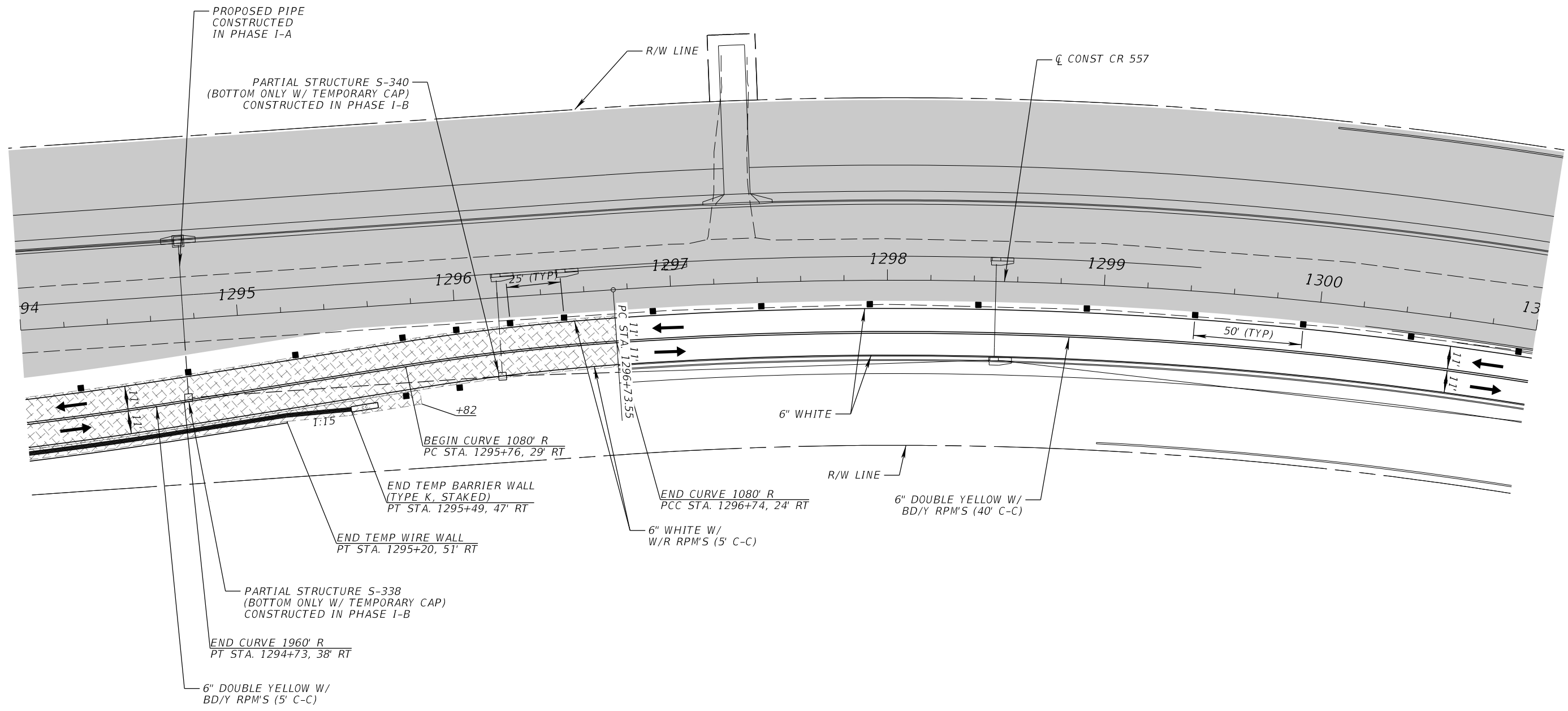
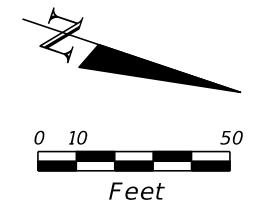
THE OFFICIAL RECORD OF THIS SHEET IS THE ELECTRONIC FILE DIGITALLY SIGNED AND SEALED UNDER RULE 61G15-23.004, F.A.C.



PHASE I-C

REVISIONS				JAMES E. BRADFORD, P.E. P.E. LICENSE NUMBER 68276 DEWBERRY ENGINEERS INC. 800 NORTH MAGNOLIA AVENUE, STE. 1000 ORLANDO, FL 32803	POLK COUNTY PUBLIC WORKS DEPARTMENT			TEMPORARY TRAFFIC CONTROL PLAN	SHEET NO.
DATE	DESCRIPTION	DATE	DESCRIPTION		ROAD NO.	COUNTY	FINANCIAL PROJECT ID		
						557	POLK		18-73

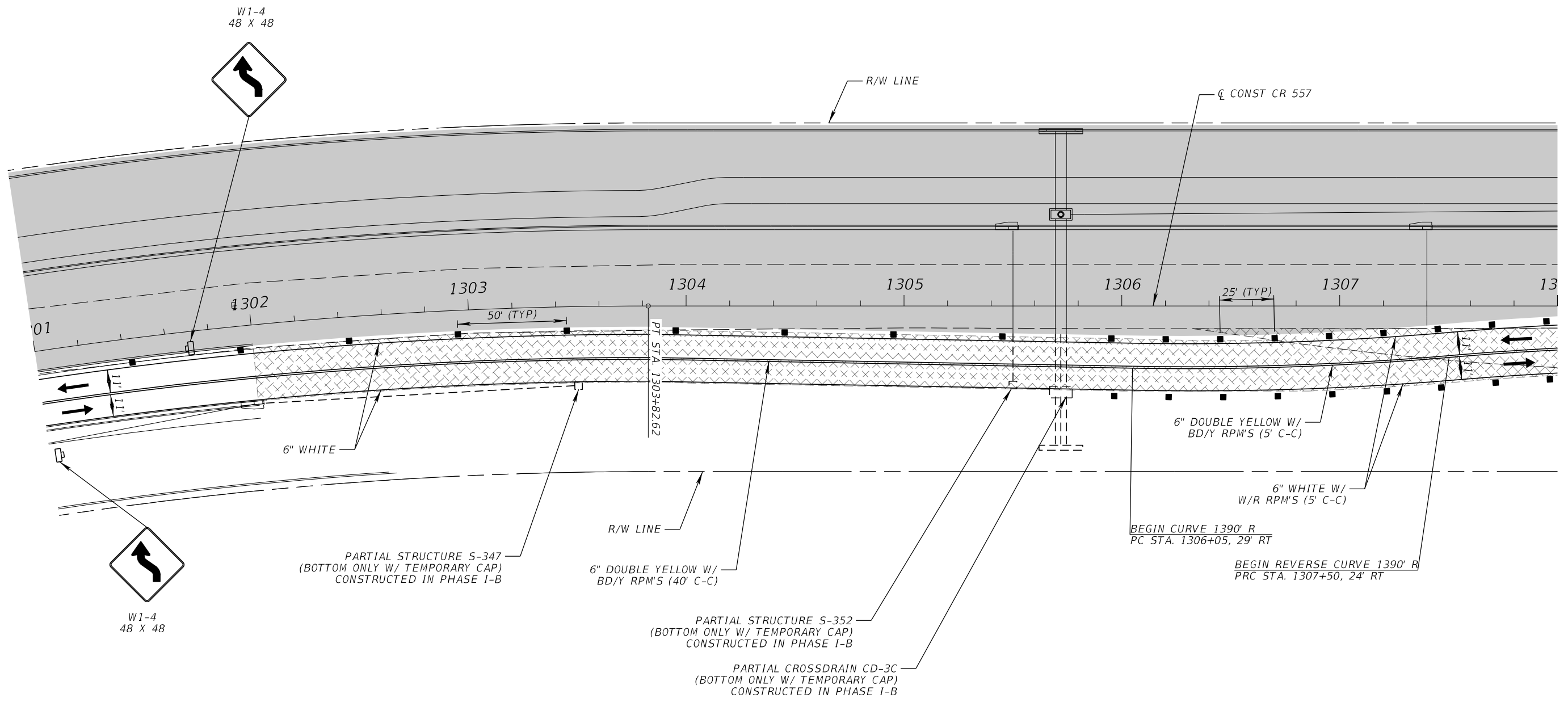
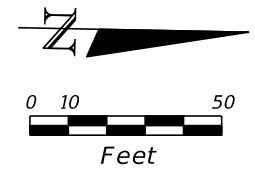
THE OFFICIAL RECORD OF THIS SHEET IS THE ELECTRONIC FILE DIGITALLY SIGNED AND SEALED UNDER RULE 61G15-23.004, F.A.C.



PHASE I-C

REVISIONS				JAMES E. BRADFORD, P.E. P.E. LICENSE NUMBER 68276 DEWBERRY ENGINEERS INC. 800 NORTH MAGNOLIA AVENUE, STE. 1000 ORLANDO, FL 32803	POLK COUNTY PUBLIC WORKS DEPARTMENT			TEMPORARY TRAFFIC CONTROL PLAN	SHEET NO. 731
DATE	DESCRIPTION	DATE	DESCRIPTION		ROAD NO.	COUNTY	FINANCIAL PROJECT ID		
					557	POLK	18-73		

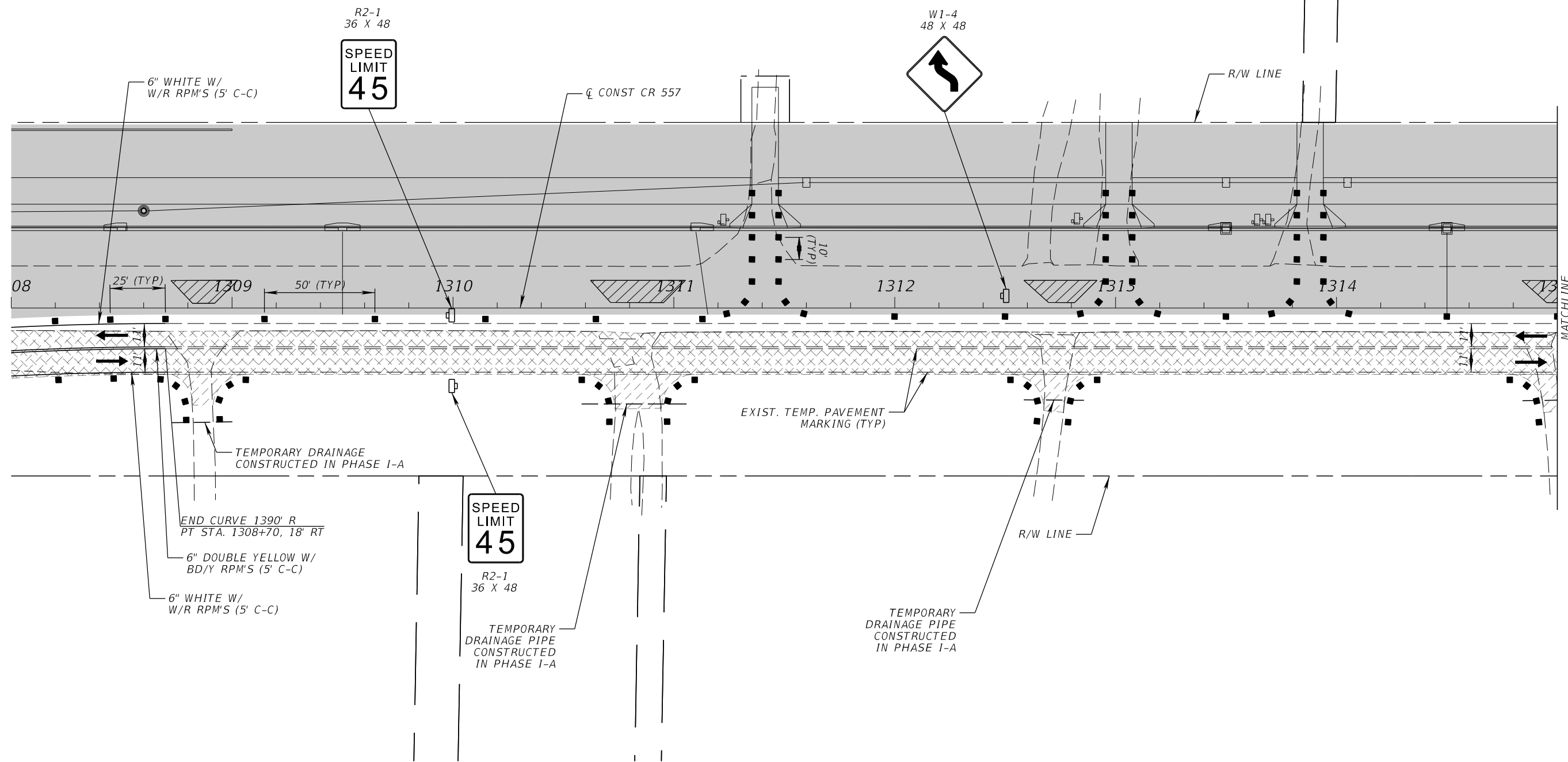
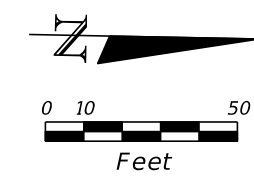
THE OFFICIAL RECORD OF THIS SHEET IS THE ELECTRONIC FILE DIGITALLY SIGNED AND SEALED UNDER RULE 61G15-23.004, F.A.C.



PHASE I-C

REVISIONS				JAMES E. BRADFORD, P.E. P.E. LICENSE NUMBER 68276 DEWBERRY ENGINEERS INC. 800 NORTH MAGNOLIA AVENUE, STE. 1000 ORLANDO, FL 32803	POLK COUNTY PUBLIC WORKS DEPARTMENT			TEMPORARY TRAFFIC CONTROL PLAN	SHEET NO. 732
DATE	DESCRIPTION	DATE	DESCRIPTION		ROAD NO.	COUNTY	FINANCIAL PROJECT ID		
				557	POLK	18-73			

THE OFFICIAL RECORD OF THIS SHEET IS THE ELECTRONIC FILE DIGITALLY SIGNED AND SEALED UNDER RULE 61G15-23.004, F.A.C.

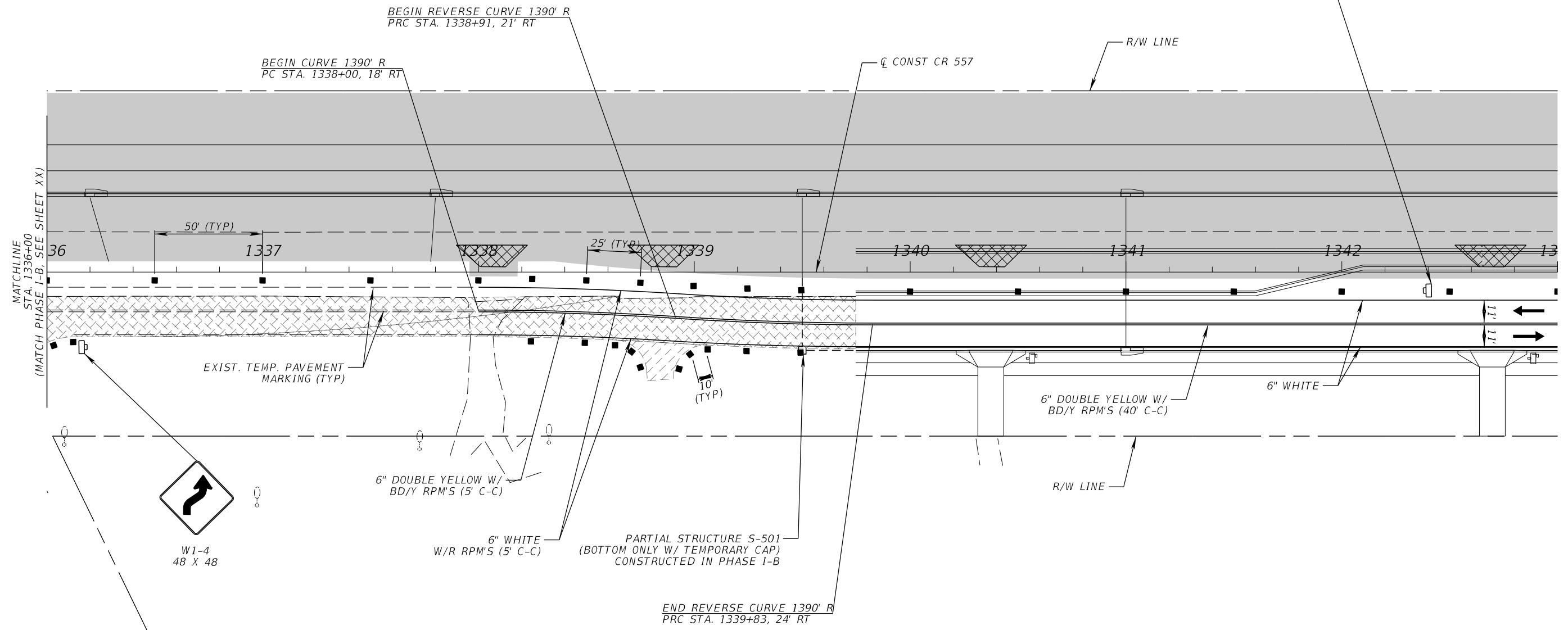
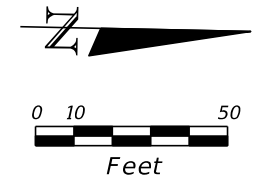


MATCHLINE
STA. 1315+00
(MATCH PHASE I-B, SEE SHEET XX)

PHASE I-C

REVISIONS				JAMES E. BRADFORD, P.E. P.E. LICENSE NUMBER 68276 DEWBERRY ENGINEERS INC. 800 NORTH MAGNOLIA AVENUE, STE. 1000 ORLANDO, FL 32803	POLK COUNTY PUBLIC WORKS DEPARTMENT			TEMPORARY TRAFFIC CONTROL PLAN	SHEET NO.
DATE	DESCRIPTION	DATE	DESCRIPTION		ROAD NO.	COUNTY	FINANCIAL PROJECT ID		733
					557	POLK	18-73		

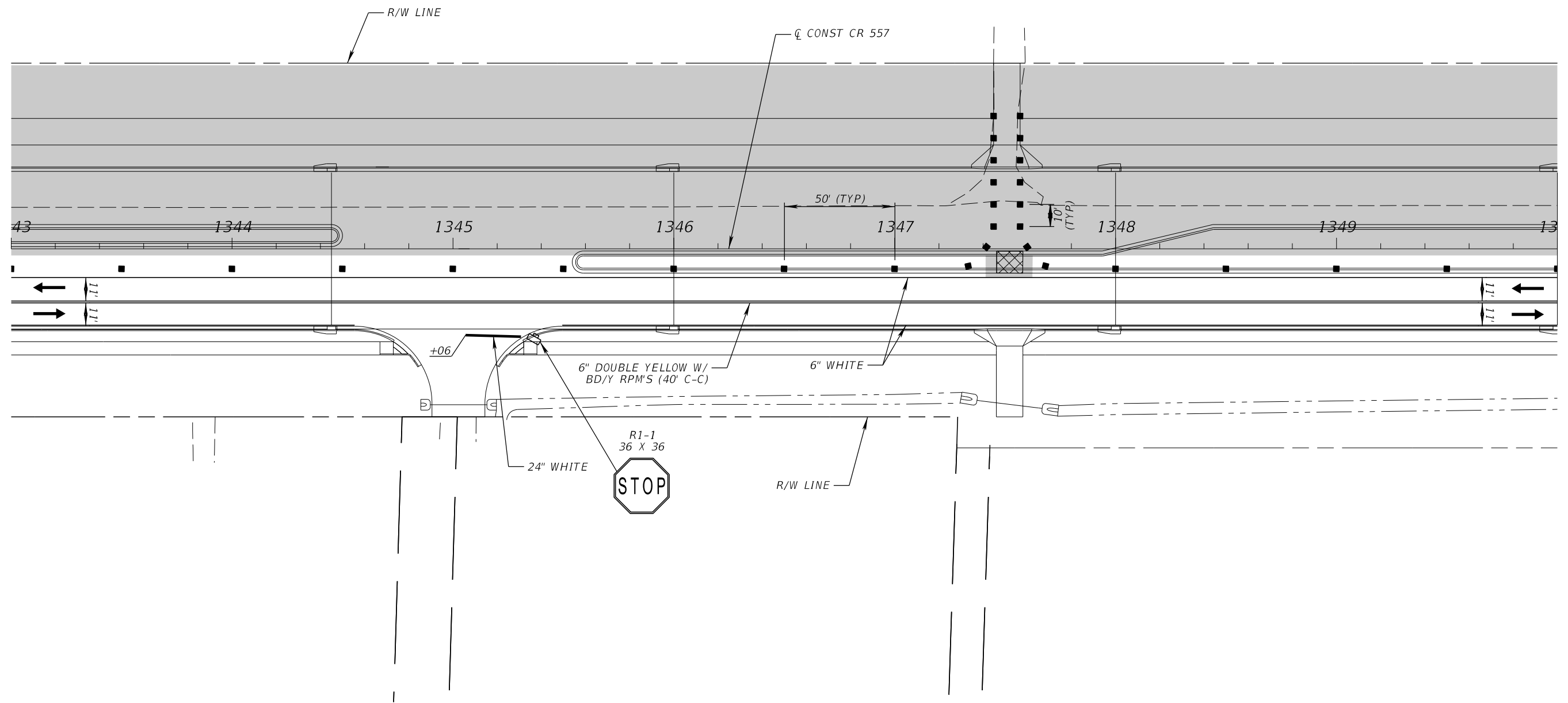
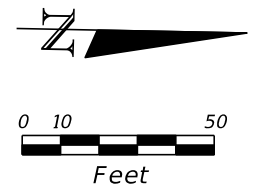
THE OFFICIAL RECORD OF THIS SHEET IS THE ELECTRONIC FILE DIGITALLY SIGNED AND SEALED UNDER RULE 61G15-23.004, F.A.C.



PHASE I-C

REVISIONS				JAMES E. BRADFORD, P.E. P.E. LICENSE NUMBER 68276 DEWBERRY ENGINEERS INC. 800 NORTH MAGNOLIA AVENUE, STE. 1000 ORLANDO, FL 32803	POLK COUNTY PUBLIC WORKS DEPARTMENT			TEMPORARY TRAFFIC CONTROL PLAN	SHEET NO.
DATE	DESCRIPTION	DATE	DESCRIPTION		ROAD NO.	COUNTY	FINANCIAL PROJECT ID		
						557	POLK		18-73

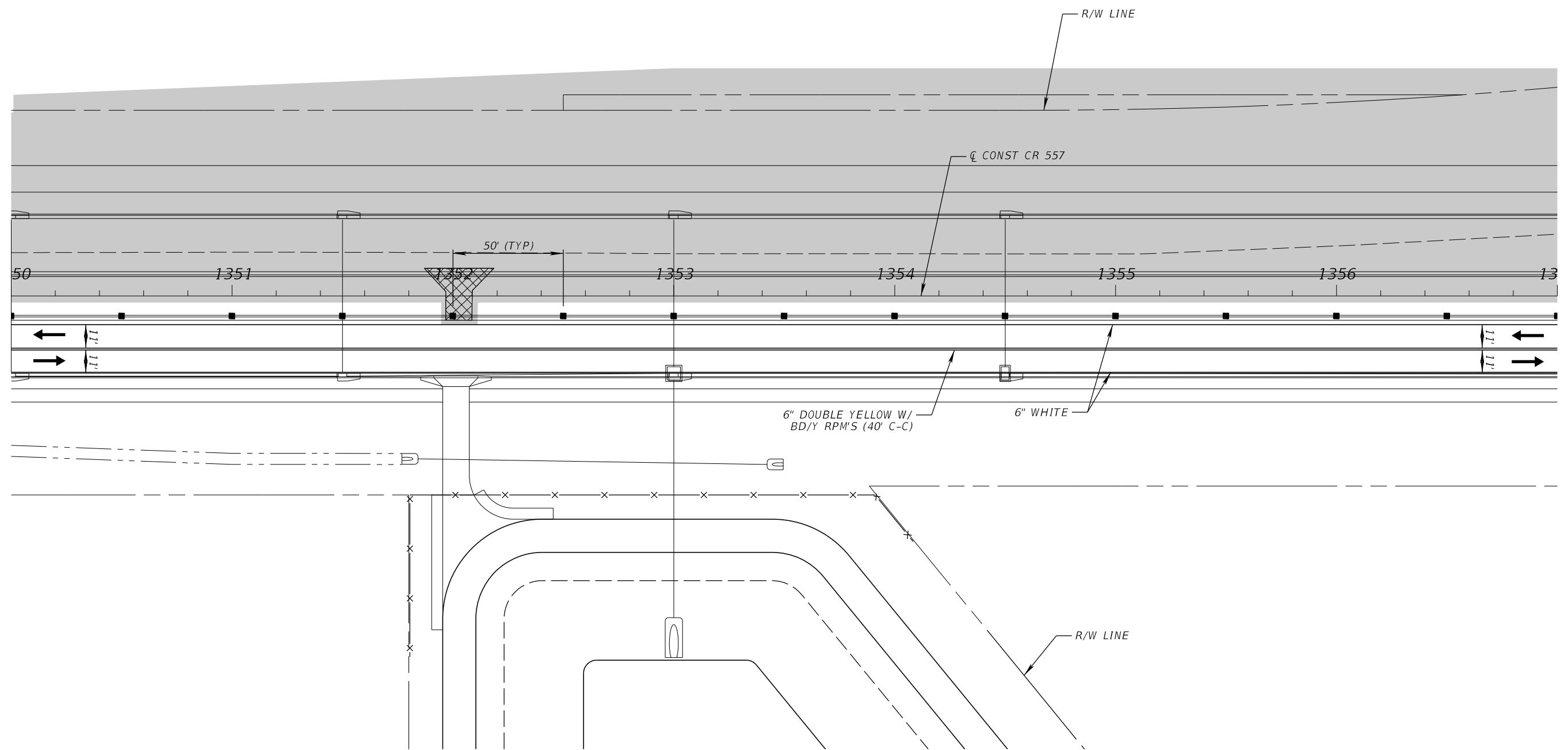
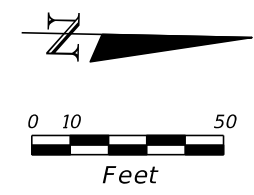
THE OFFICIAL RECORD OF THIS SHEET IS THE ELECTRONIC FILE DIGITALLY SIGNED AND SEALED UNDER RULE 61G15-23.004, F.A.C.



PHASE I-C

REVISIONS				JAMES E. BRADFORD, P.E. P.E. LICENSE NUMBER 68276 DEWBERRY ENGINEERS INC. 800 NORTH MAGNOLIA AVENUE, STE. 1000 ORLANDO, FL 32803	POLK COUNTY PUBLIC WORKS DEPARTMENT			SHEET NO. 735
DATE	DESCRIPTION	DATE	DESCRIPTION		ROAD NO.	COUNTY	FINANCIAL PROJECT ID	
				557	POLK	18-73	TEMPORARY TRAFFIC CONTROL PLAN	

THE OFFICIAL RECORD OF THIS SHEET IS THE ELECTRONIC FILE DIGITALLY SIGNED AND SEALED UNDER RULE 61G15-23.004, F.A.C.




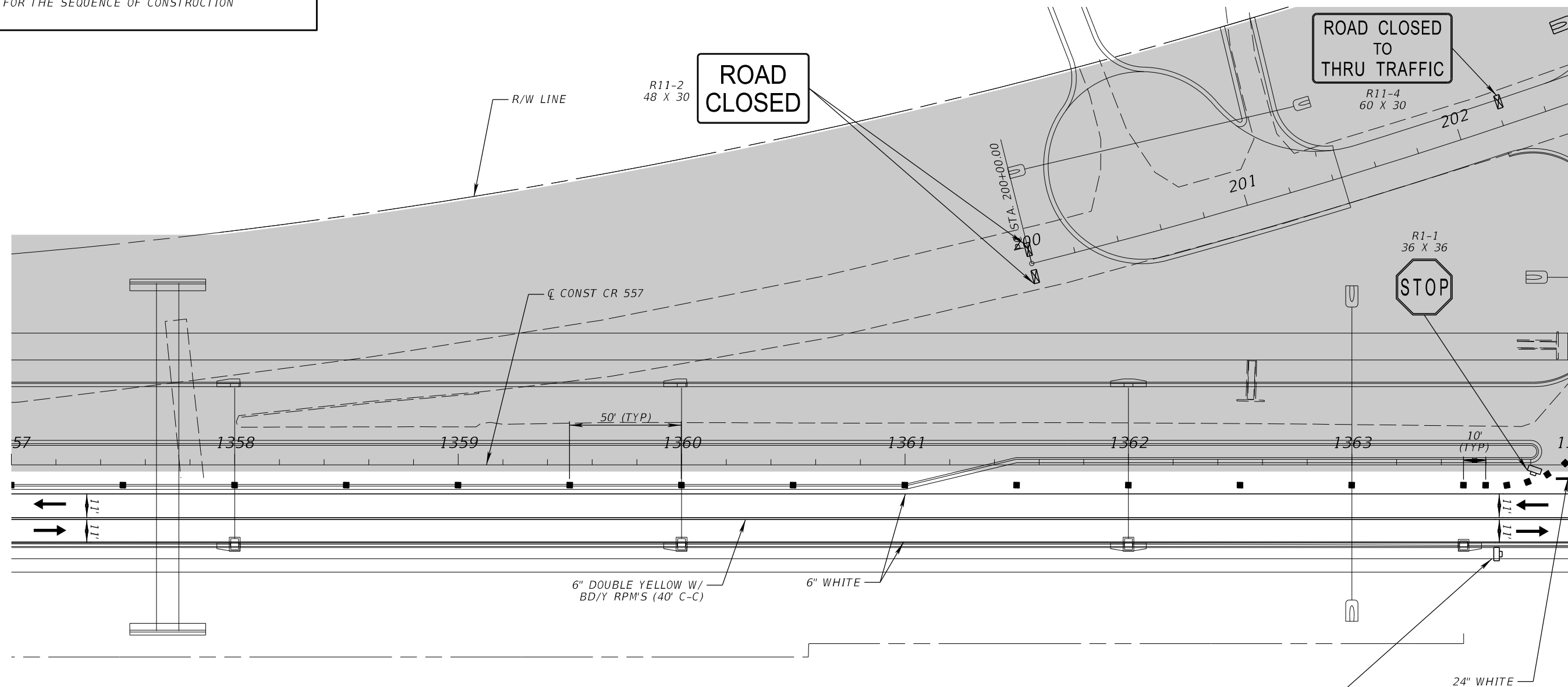
PHASE I-C

REVISIONS				POLK COUNTY PUBLIC WORKS DEPARTMENT			TEMPORARY TRAFFIC CONTROL PLAN	SHEET NO. 736
DATE	DESCRIPTION	DATE	DESCRIPTION	ROAD NO.	COUNTY	FINANCIAL PROJECT ID		
				557	POLK	18-73		

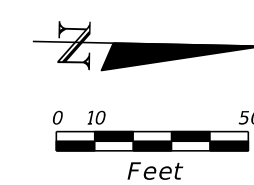
JAMES E. BRADFORD, P.E.
P.E. LICENSE NUMBER 68276
DEWBERRY ENGINEERS INC.
800 NORTH MAGNOLIA AVENUE, STE. 1000
ORLANDO, FL 32803

THE OFFICIAL RECORD OF THIS SHEET IS THE ELECTRONIC FILE DIGITALLY SIGNED AND SEALED UNDER RULE 61G15-23.004, F.A.C.

NOTE:
SEE TRAFFIC CONTROL DETAILS -ACCESS RD-
FOR THE SEQUENCE OF CONSTRUCTION

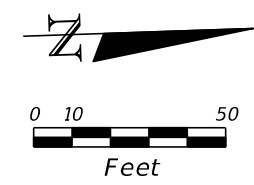


M3-4
24 X 12
M1-6
24 X 24
M6-1
21 X 15



PHASE I-C

REVISIONS				JAMES E. BRADFORD, P.E. P.E. LICENSE NUMBER 68276 DEWBERRY ENGINEERS INC. 800 NORTH MAGNOLIA AVENUE, STE. 1000 ORLANDO, FL 32803	POLK COUNTY PUBLIC WORKS DEPARTMENT			TEMPORARY TRAFFIC CONTROL PLAN	SHEET NO. 737
DATE	DESCRIPTION	DATE	DESCRIPTION		ROAD NO.	COUNTY	FINANCIAL PROJECT ID		
				557	POLK	18-73			



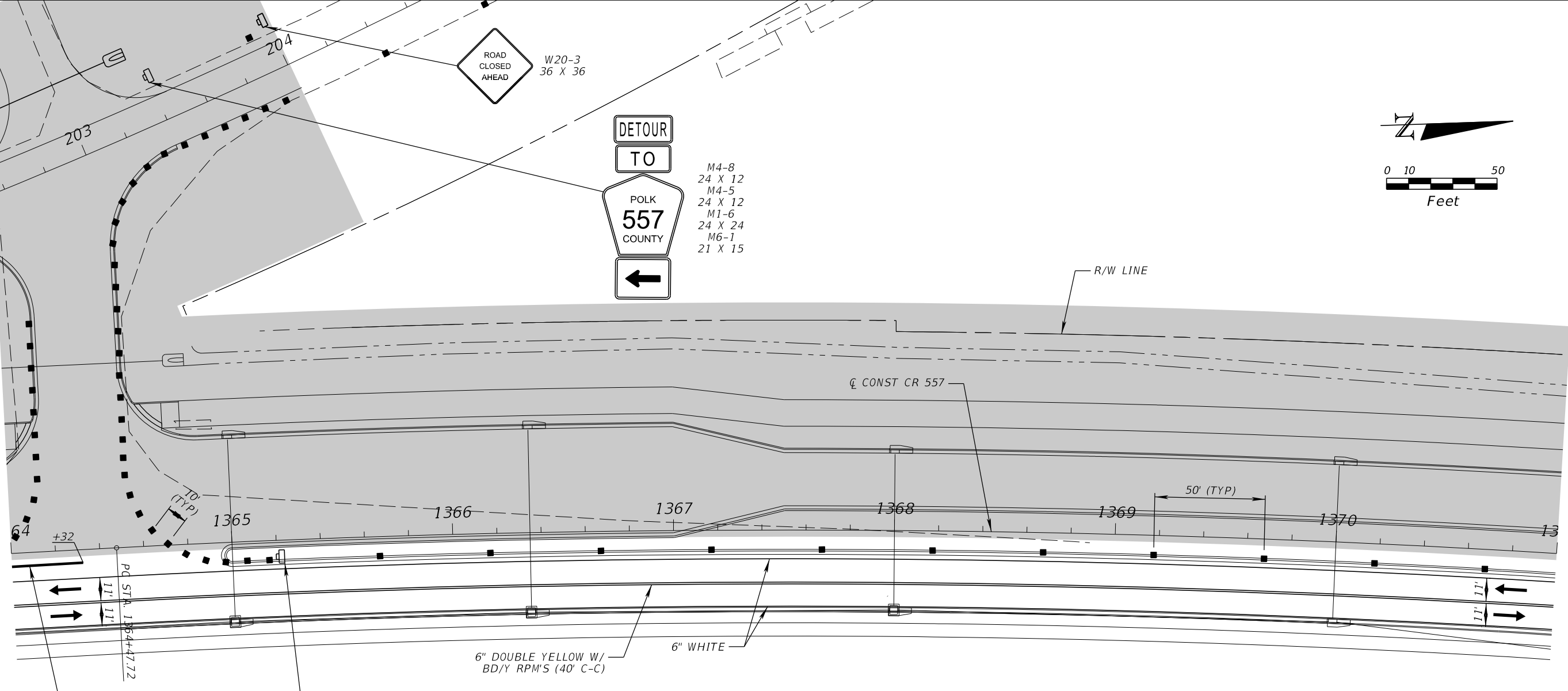
ROAD CLOSED AHEAD
W20-3
36 X 36

DETOUR
TO
POLK
557
COUNTY
←

M4-8
24 X 12
M4-5
24 X 12
M1-6
24 X 24
M6-1
21 X 15

R/W LINE

CL CONST CR 557



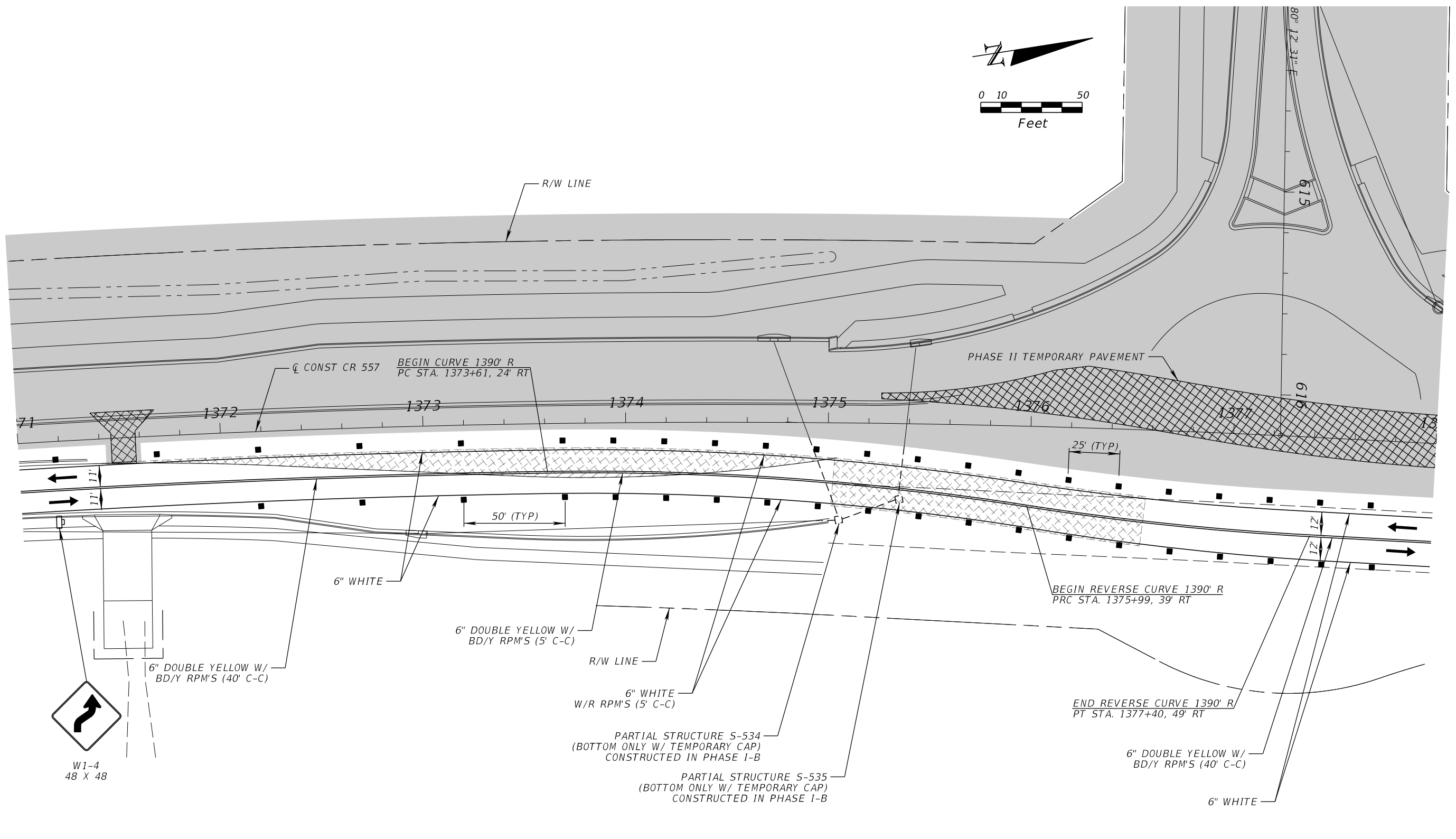
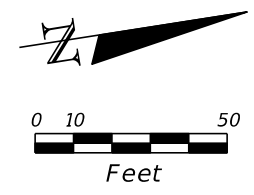
WEST
POLK
557A
COUNTY
→

M3-4
24 X 12
M1-6
24 X 24
M6-1
21 X 15

PHASE I-C

REVISIONS				JAMES E. BRADFORD, P.E. P.E. LICENSE NUMBER 68276 DEWBERRY ENGINEERS INC. 800 NORTH MAGNOLIA AVENUE, STE. 1000 ORLANDO, FL 32803	POLK COUNTY PUBLIC WORKS DEPARTMENT			TEMPORARY TRAFFIC CONTROL PLAN	SHEET NO. 738
DATE	DESCRIPTION	DATE	DESCRIPTION		ROAD NO.	COUNTY	FINANCIAL PROJECT ID		
				557	POLK	18-73			

THE OFFICIAL RECORD OF THIS SHEET IS THE ELECTRONIC FILE DIGITALLY SIGNED AND SEALED UNDER RULE 61G15-23.004, F.A.C.

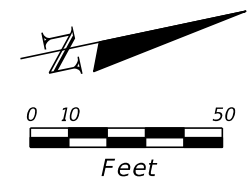


W1-4
48 X 48

PHASE I-C

REVISIONS				JAMES E. BRADFORD, P.E. P.E. LICENSE NUMBER 68276 DEWBERRY ENGINEERS INC. 800 NORTH MAGNOLIA AVENUE, STE. 1000 ORLANDO, FL 32803	POLK COUNTY PUBLIC WORKS DEPARTMENT			TEMPORARY TRAFFIC CONTROL PLAN	SHEET NO.
DATE	DESCRIPTION	DATE	DESCRIPTION		ROAD NO.	COUNTY	FINANCIAL PROJECT ID		
						557	POLK		18-73

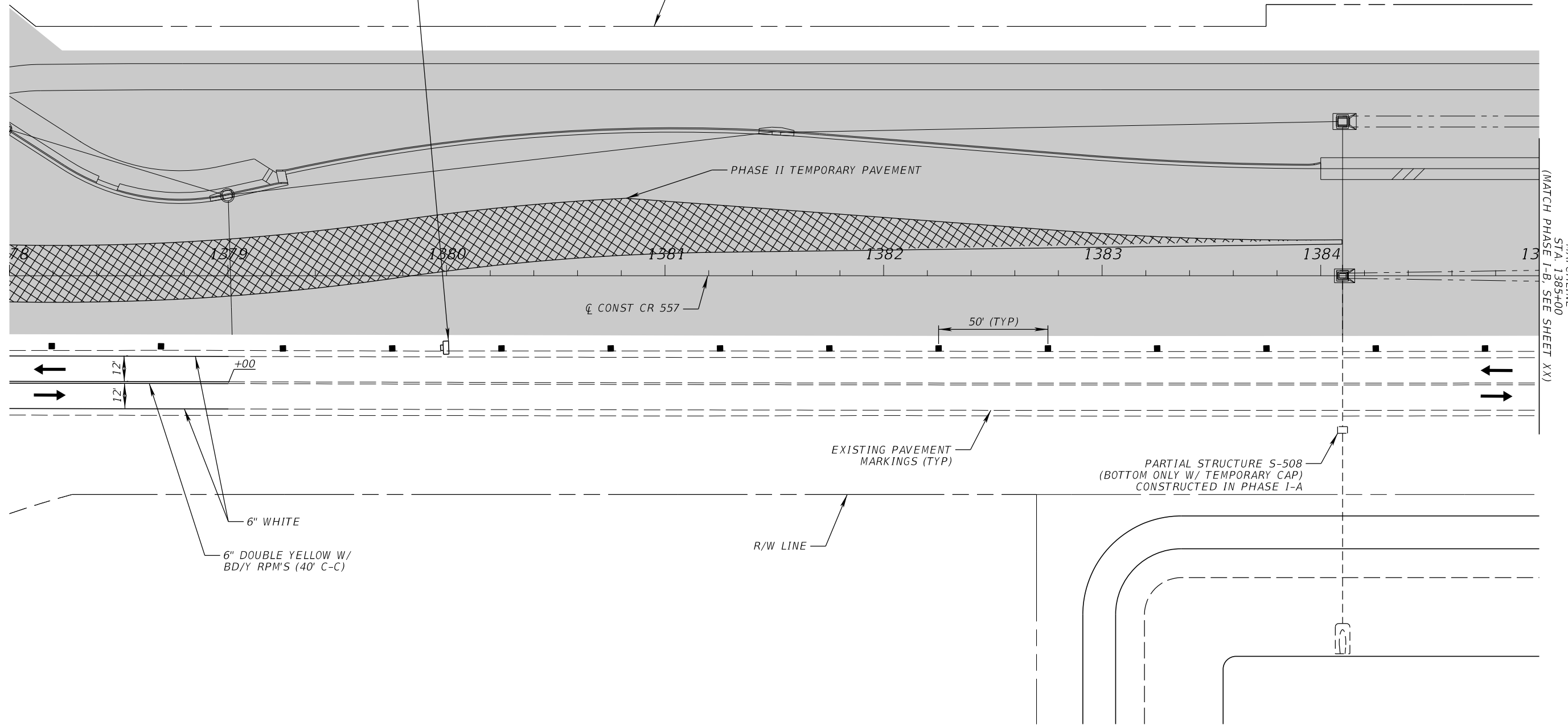
THE OFFICIAL RECORD OF THIS SHEET IS THE ELECTRONIC FILE DIGITALLY SIGNED AND SEALED UNDER RULE 61G15-23.004, F.A.C.



W1-4
48 X 48



R/W LINE



MATCHLINE
STA. 1385+00
(MATCH PHASE I-B; SEE SHEET XX)

PHASE I-C

REVISIONS				JAMES E. BRADFORD, P.E. P.E. LICENSE NUMBER 68276 DEWBERRY ENGINEERS INC. 800 NORTH MAGNOLIA AVENUE, STE. 1000 ORLANDO, FL 32803	POLK COUNTY PUBLIC WORKS DEPARTMENT			TEMPORARY TRAFFIC CONTROL PLAN	SHEET NO.
DATE	DESCRIPTION	DATE	DESCRIPTION		ROAD NO.	COUNTY	FINANCIAL PROJECT ID		
					557	POLK	18-73		740

PHASE NOTES:

PHASE II-A

SETUP ADVANCE WARNING SIGNS AND TRAFFIC CONTROL DEVICES PER THE PLAN DETAILS AND APPLICABLE STANDARD PLANS

CONSTRUCT NORTHBOUND SIDE OF CR 557

CONSTRUCT SOUTHEAST QUADRANT OF POLK CITY ROAD ROUNDABOUT AND EASTBOUND SIDE OF POLK CITY ROAD

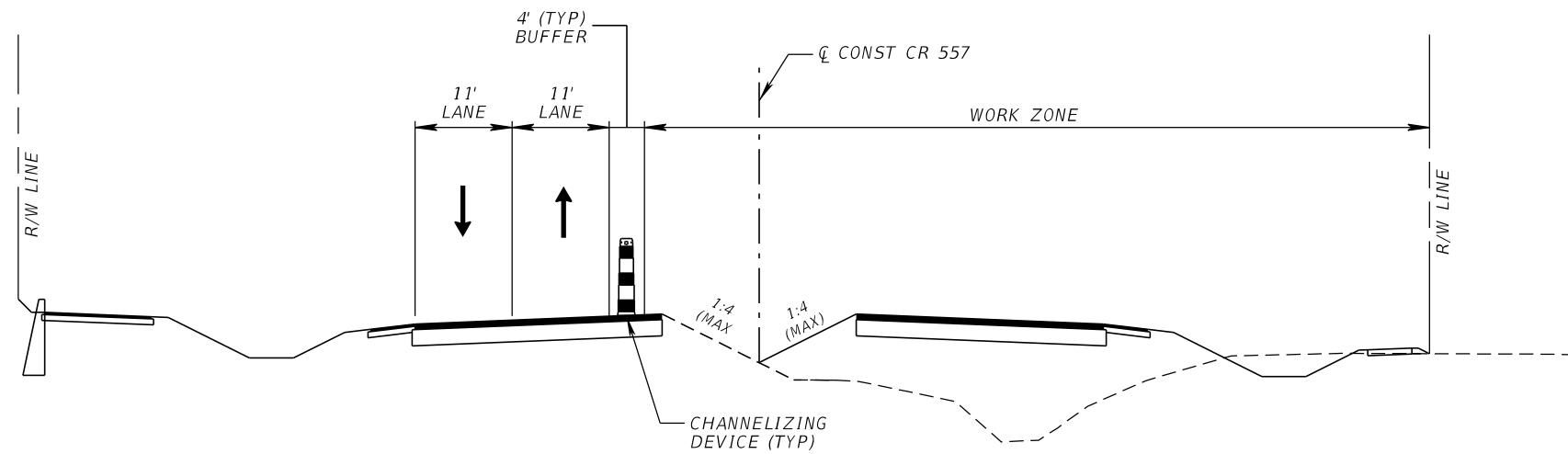
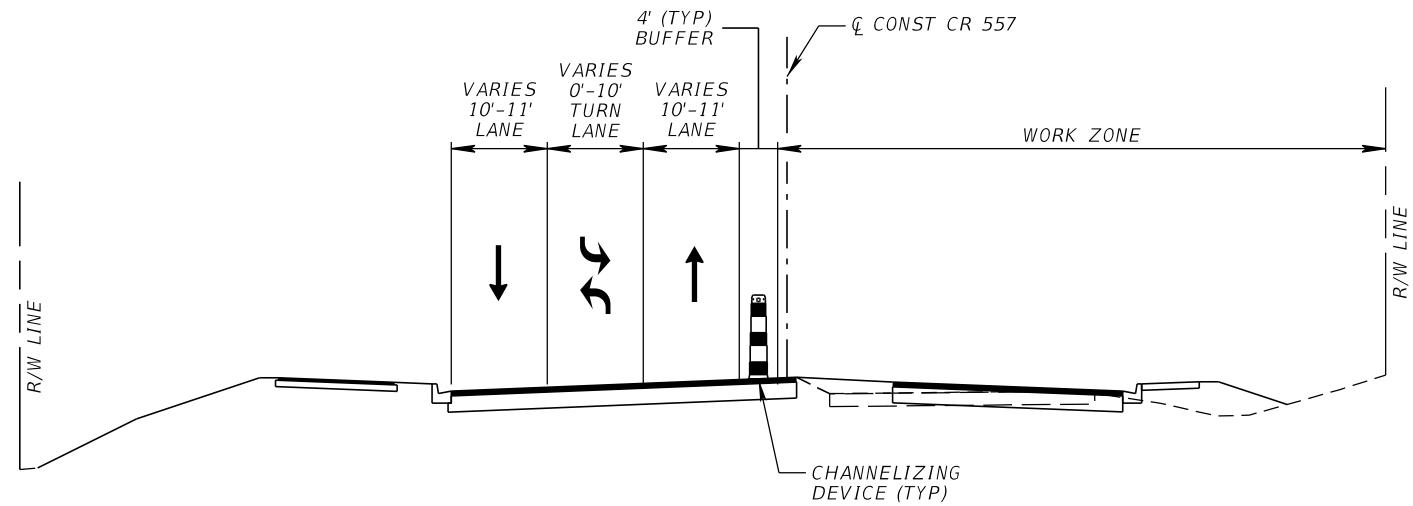
SHIFT TRAFFIC INTO PHASE II-A TRAFFIC PATTERN

PHASE II-B (TYPICAL NOT SHOWN)

SHIFT TRAFFIC INTO PHASE II-B TRAFFIC PATTERN PER APPLICABLE PLAN SHEETS

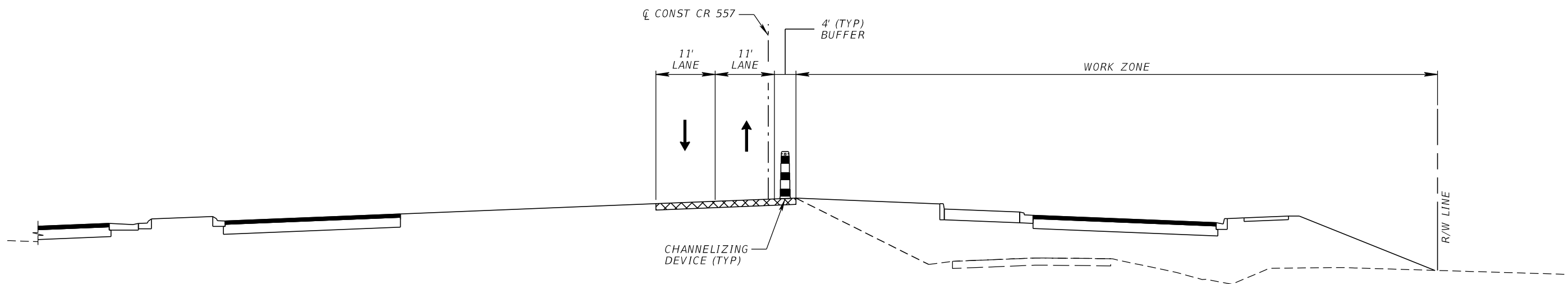
CONSTRUCT WESTBOUND SIDE OF POLK CITY ROAD

COMPLETE OUTSIDE CONSTRUCTION THROUGH ROUNDABOUTS

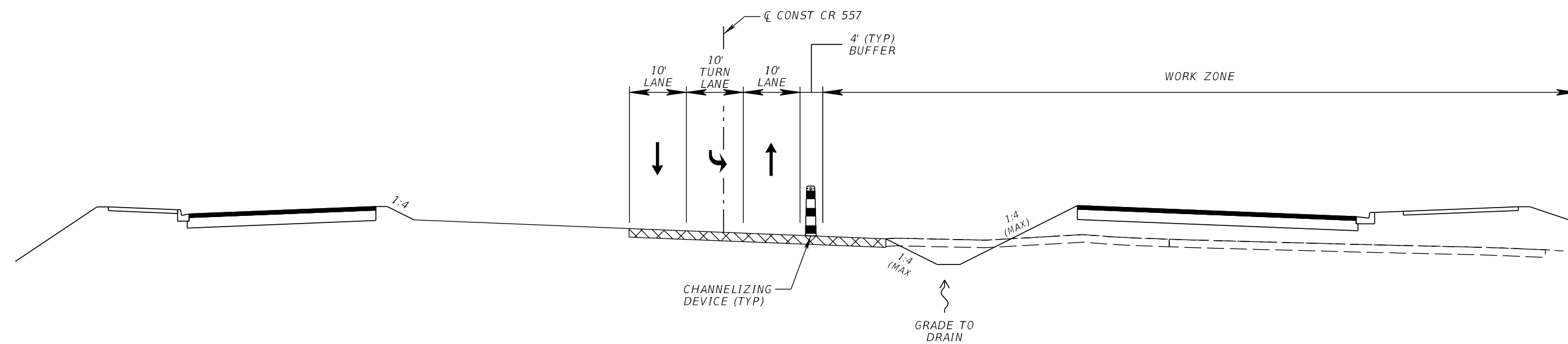


PHASE II-A TYPICAL SECTIONS

REVISIONS				JAMES E. BRADFORD, P.E. P.E. LICENSE NUMBER 68276 DEWBERRY ENGINEERS INC. 800 NORTH MAGNOLIA AVENUE, STE. 1000 ORLANDO, FL 32803	POLK COUNTY PUBLIC WORKS DEPARTMENT			TEMPORARY TRAFFIC CONTROL PLAN	SHEET NO.
DATE	DESCRIPTION	DATE	DESCRIPTION		ROAD NO.	COUNTY	FINANCIAL PROJECT ID		
					557	POLK	18-73		741



PHASE II-A
CR 557A - CR 557A ROUNDABOUT SECTION



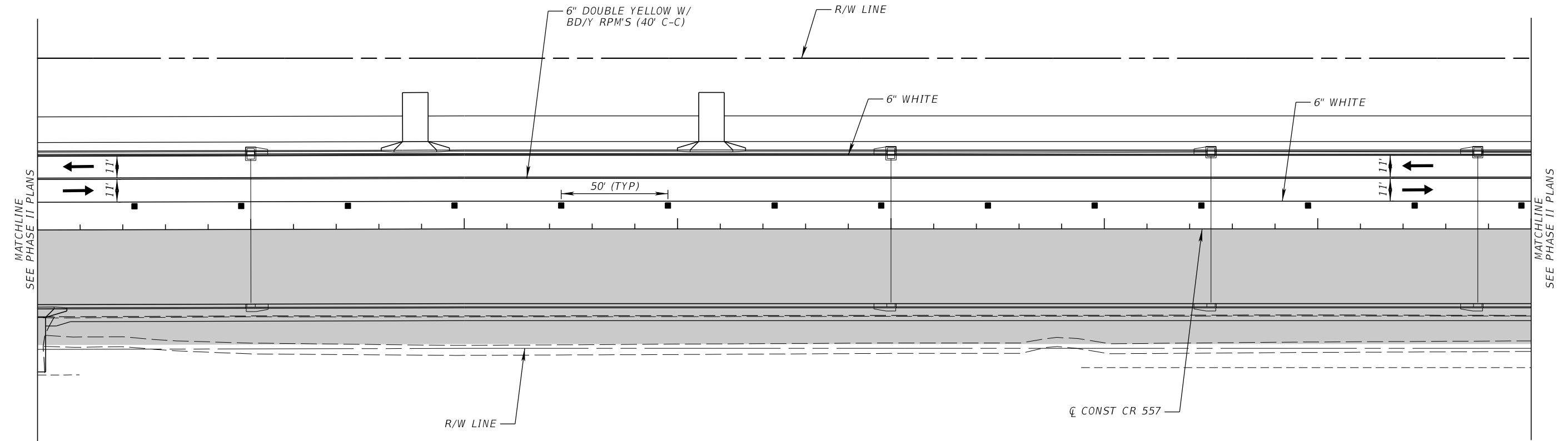
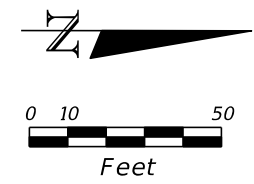
PHASE II-A
CR 557 - OLD POLK CITY RD ROUNDABOUT SECTION

PHASE II-A TYPICAL SECTIONS

REVISIONS				JAMES E. BRADFORD, P.E. P.E. LICENSE NUMBER 68276 DEWBERRY ENGINEERS INC. 800 NORTH MAGNOLIA AVENUE, STE. 1000 ORLANDO, FL 32803	POLK COUNTY PUBLIC WORKS DEPARTMENT			TEMPORARY TRAFFIC CONTROL PLAN	SHEET NO.
DATE	DESCRIPTION	DATE	DESCRIPTION		ROAD NO.	COUNTY	FINANCIAL PROJECT ID		742
					557	POLK	18-73		

THE OFFICIAL RECORD OF THIS SHEET IS THE ELECTRONIC FILE DIGITALLY SIGNED AND SEALED UNDER RULE 61G15-23.004, F.A.C.

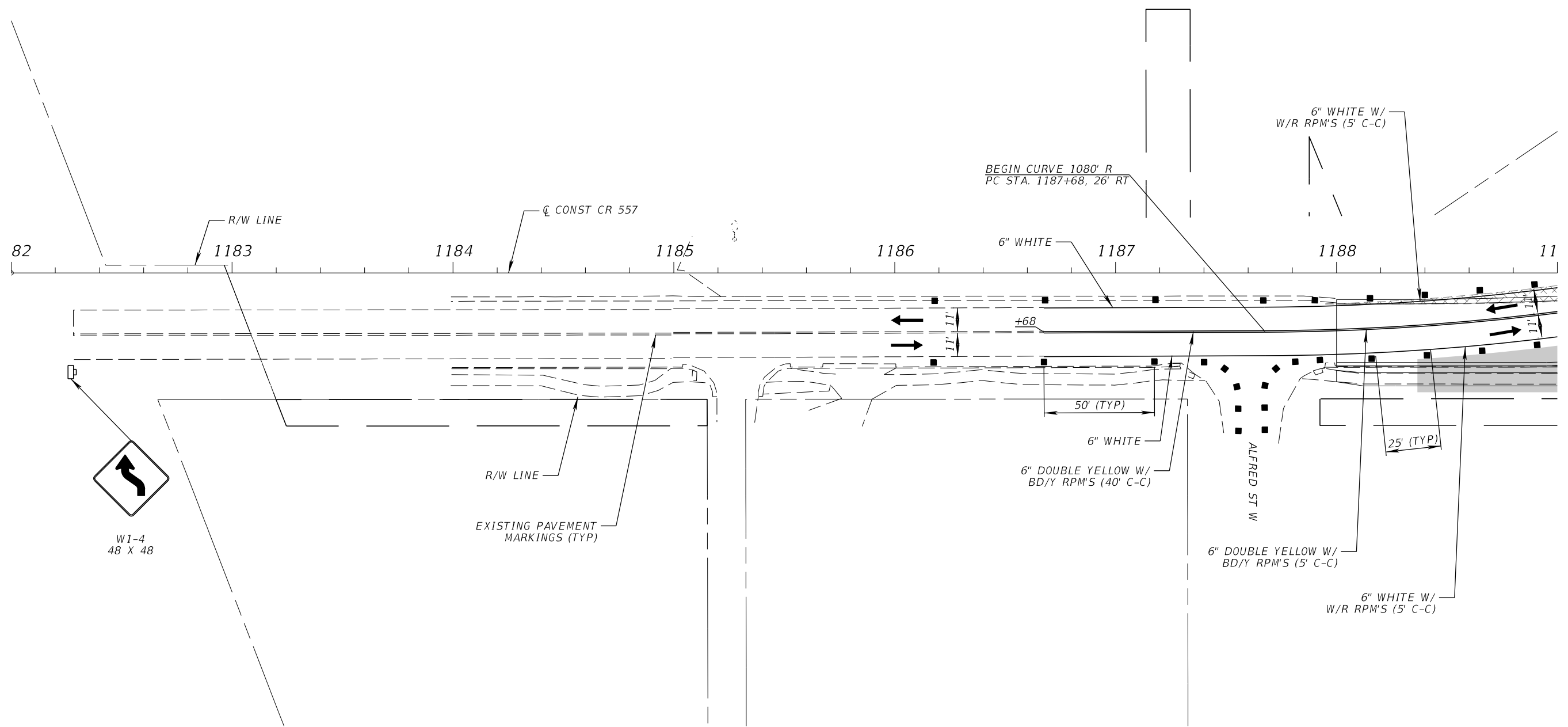
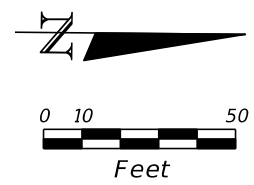
NOTE: THIS PLAN SHEET IS TO BE USED WITH PHASE II PLAN SHEETS.



PHASE II TYPICAL PLAN

REVISIONS				JAMES E. BRADFORD, P.E. P.E. LICENSE NUMBER 68276 DEWBERRY ENGINEERS INC. 800 NORTH MAGNOLIA AVENUE, STE. 1000 ORLANDO, FL 32803	POLK COUNTY PUBLIC WORKS DEPARTMENT			TEMPORARY TRAFFIC CONTROL PLAN	SHEET NO.
DATE	DESCRIPTION	DATE	DESCRIPTION		ROAD NO.	COUNTY	FINANCIAL PROJECT ID		
						557	POLK		18-73

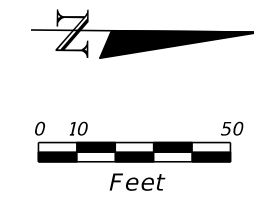
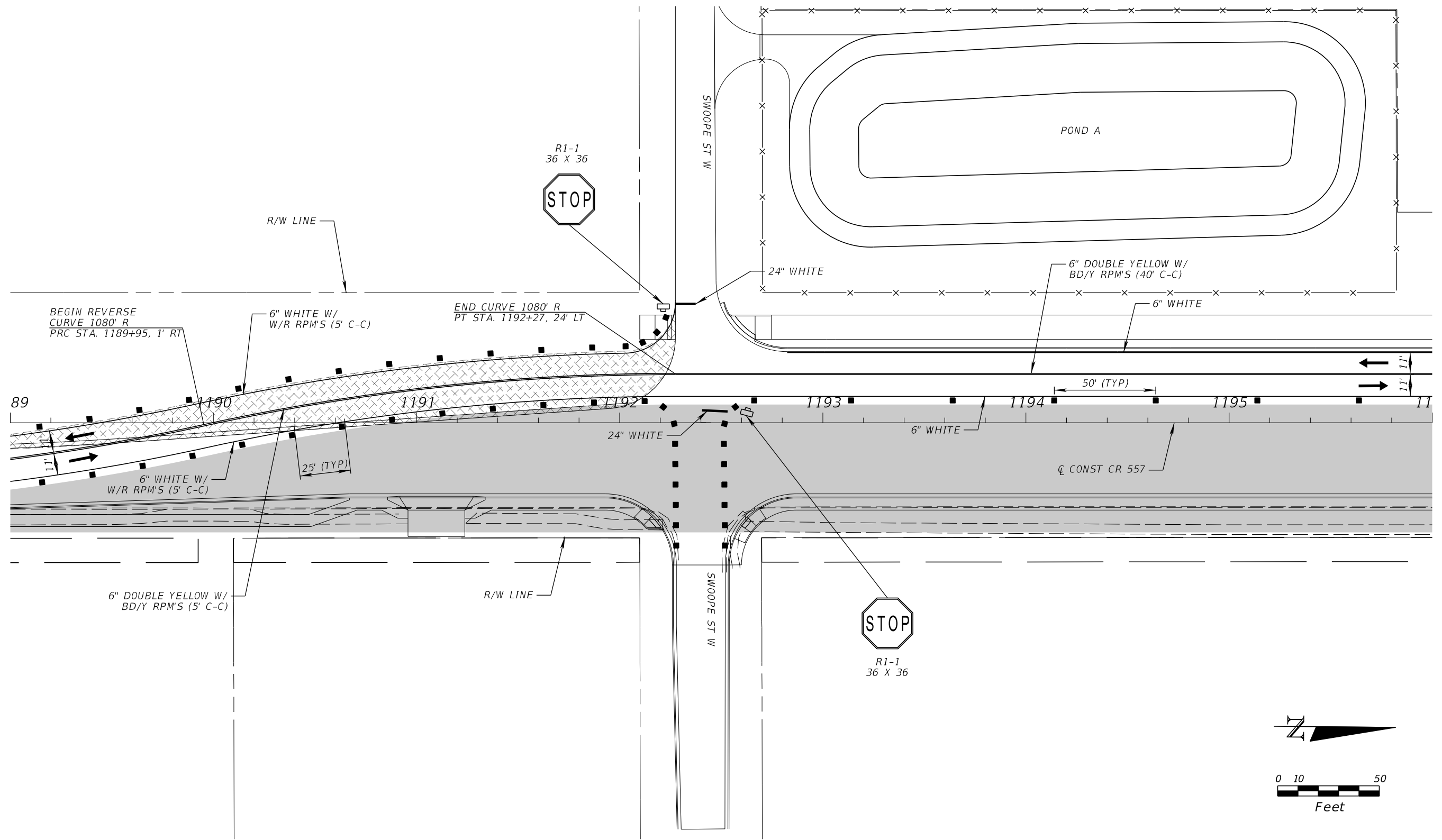
THE OFFICIAL RECORD OF THIS SHEET IS THE ELECTRONIC FILE DIGITALLY SIGNED AND SEALED UNDER RULE 61G15-23.004, F.A.C.



PHASE II-A

REVISIONS				JAMES E. BRADFORD, P.E. P.E. LICENSE NUMBER 68276 DEWBERRY ENGINEERS INC. 800 NORTH MAGNOLIA AVENUE, STE. 1000 ORLANDO, FL 32803	POLK COUNTY PUBLIC WORKS DEPARTMENT			TEMPORARY TRAFFIC CONTROL PLAN	SHEET NO. 744
DATE	DESCRIPTION	DATE	DESCRIPTION		ROAD NO.	COUNTY	FINANCIAL PROJECT ID		
					557	POLK	18-73		

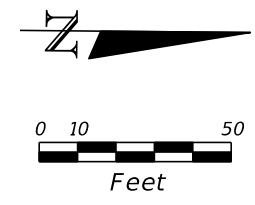
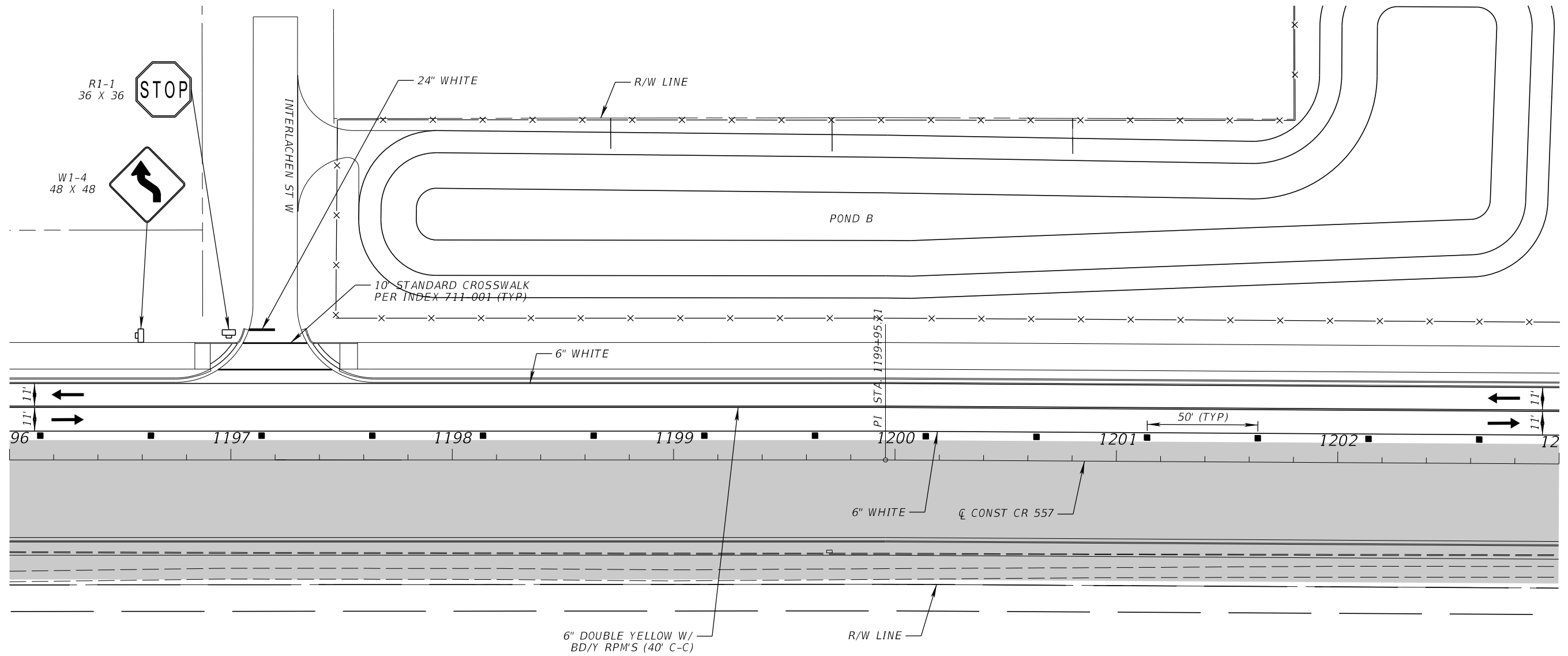
THE OFFICIAL RECORD OF THIS SHEET IS THE ELECTRONIC FILE DIGITALLY SIGNED AND SEALED UNDER RULE 61G15-23.004, F.A.C.



PHASE II-A

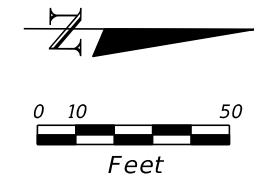
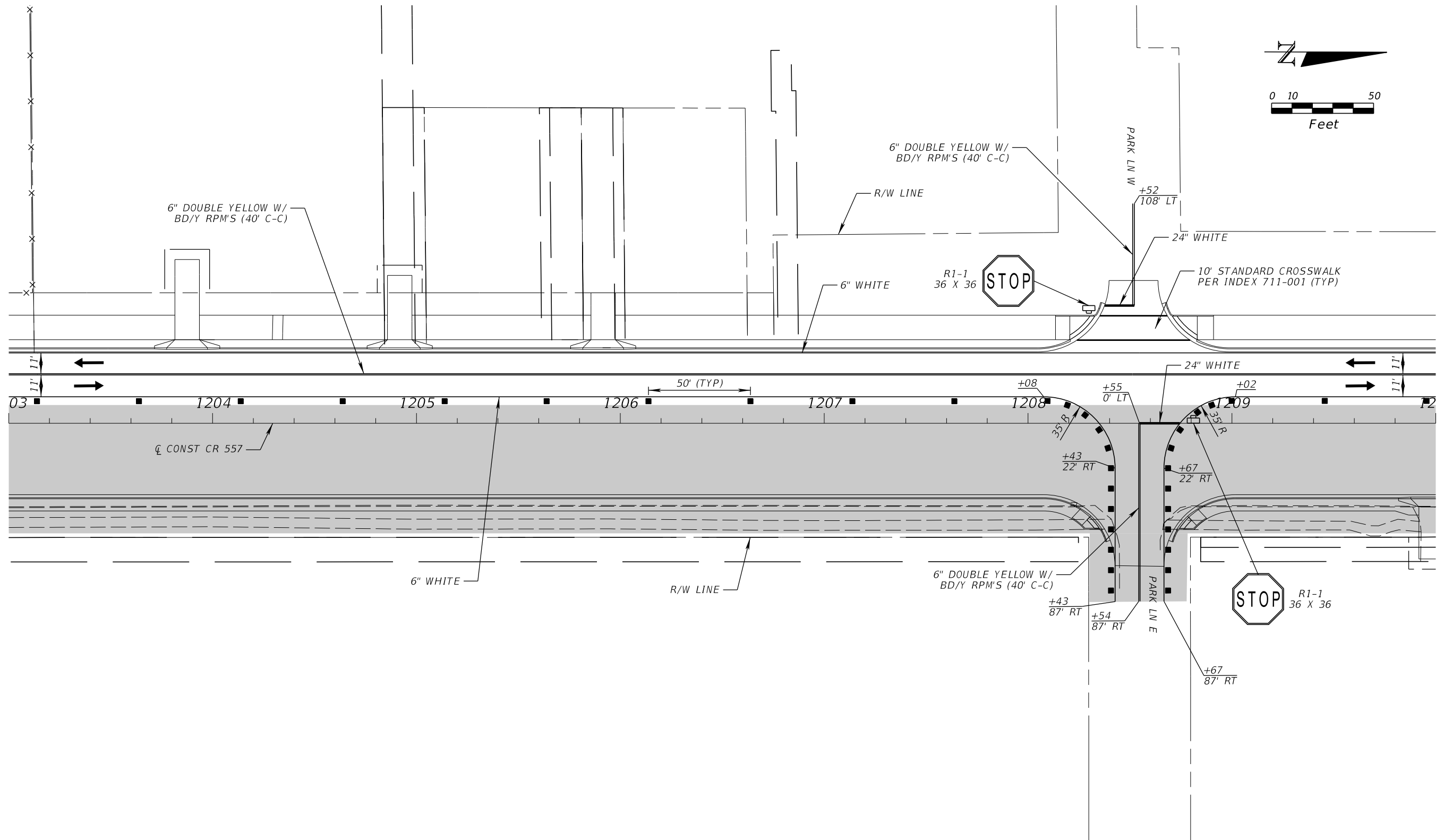
REVISIONS				JAMES E. BRADFORD, P.E. P.E. LICENSE NUMBER 68276 DEWBERRY ENGINEERS INC. 800 NORTH MAGNOLIA AVENUE, STE. 1000 ORLANDO, FL 32803	POLK COUNTY PUBLIC WORKS DEPARTMENT			TEMPORARY TRAFFIC CONTROL PLAN	SHEET NO. 745
DATE	DESCRIPTION	DATE	DESCRIPTION		ROAD NO.	COUNTY	FINANCIAL PROJECT ID		
				557	POLK	18-73			

THE OFFICIAL RECORD OF THIS SHEET IS THE ELECTRONIC FILE DIGITALLY SIGNED AND SEALED UNDER RULE 61G15-23.004, F.A.C.



PHASE II-A

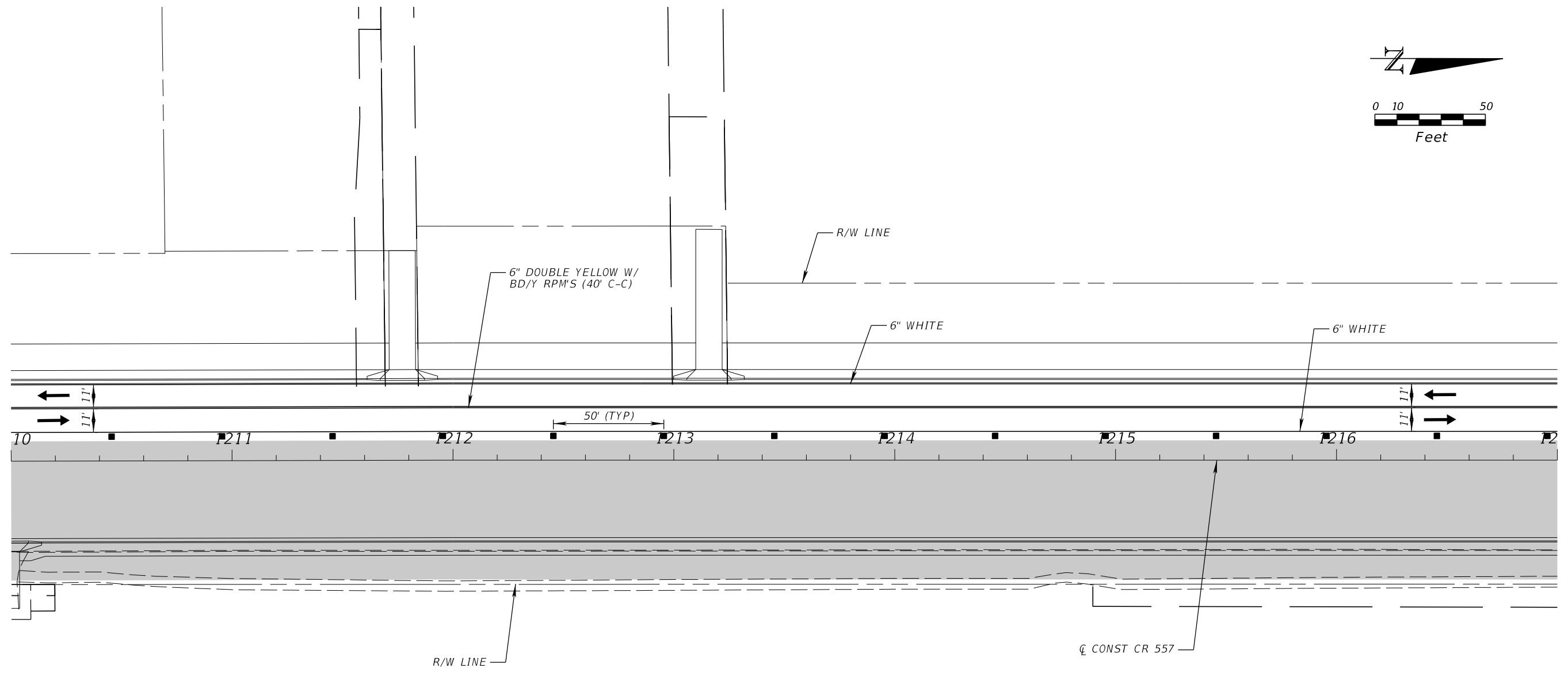
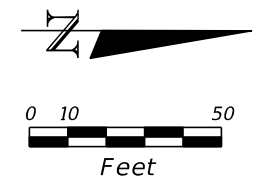
REVISIONS				JAMES E. BRADFORD, P.E. P.E. LICENSE NUMBER 68276 DEWBERRY ENGINEERS INC. 800 NORTH MAGNOLIA AVENUE, STE. 1000 ORLANDO, FL 32803	POLK COUNTY PUBLIC WORKS DEPARTMENT			TEMPORARY TRAFFIC CONTROL PLAN	SHEET NO. 746
DATE	DESCRIPTION	DATE	DESCRIPTION		ROAD NO.	COUNTY	FINANCIAL PROJECT ID		
				557	POLK	18-73			



PHASE II-A

REVISIONS				JAMES E. BRADFORD, P.E. P.E. LICENSE NUMBER 68276 DEWBERRY ENGINEERS INC. 800 NORTH MAGNOLIA AVENUE, STE. 1000 ORLANDO, FL 32803	POLK COUNTY PUBLIC WORKS DEPARTMENT			TEMPORARY TRAFFIC CONTROL PLAN	SHEET NO.
DATE	DESCRIPTION	DATE	DESCRIPTION		ROAD NO.	COUNTY	FINANCIAL PROJECT ID		
						557	POLK		18-73

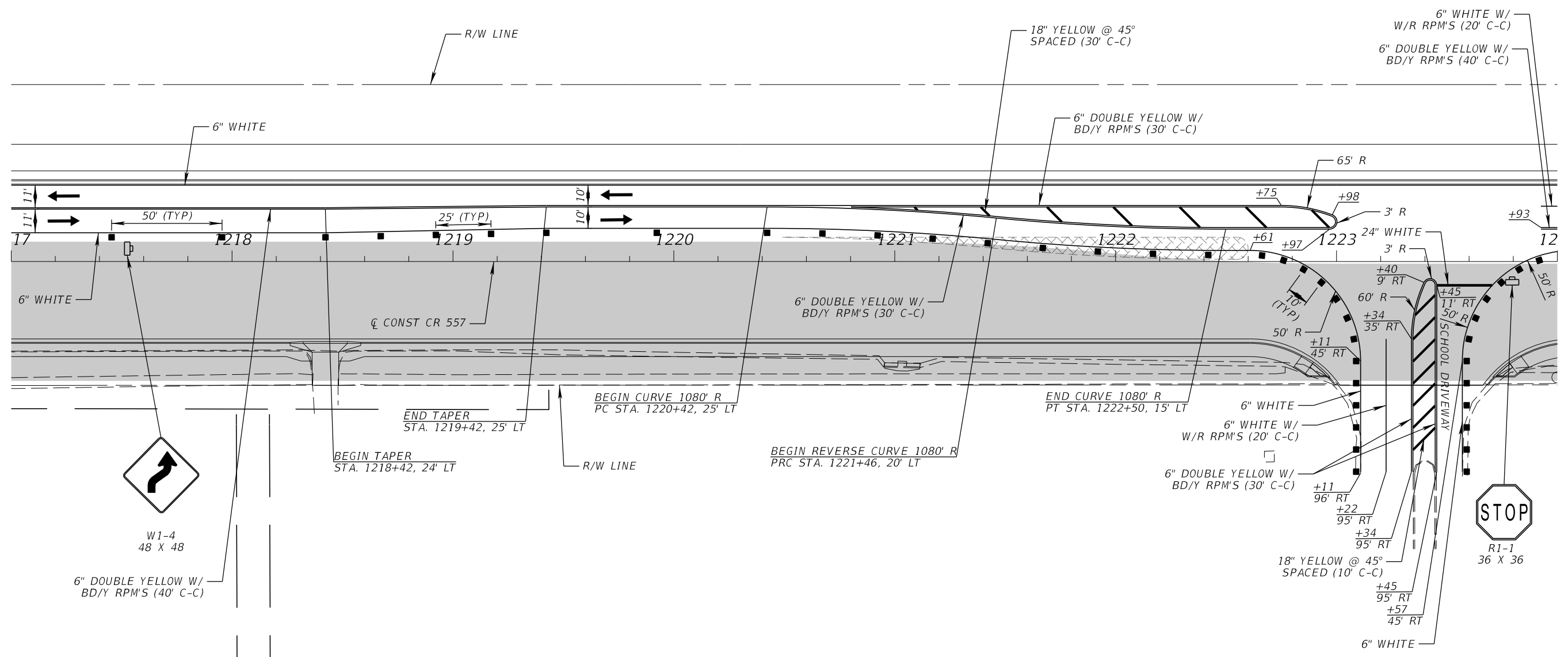
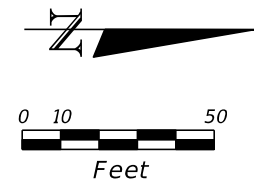
THE OFFICIAL RECORD OF THIS SHEET IS THE ELECTRONIC FILE DIGITALLY SIGNED AND SEALED UNDER RULE 61G15-23.004, F.A.C.



PHASE II-A

REVISIONS				JAMES E. BRADFORD, P.E. P.E. LICENSE NUMBER 68276 DEWBERRY ENGINEERS INC. 800 NORTH MAGNOLIA AVENUE, STE. 1000 ORLANDO, FL 32803	POLK COUNTY PUBLIC WORKS DEPARTMENT			TEMPORARY TRAFFIC CONTROL PLAN	SHEET NO. 748
DATE	DESCRIPTION	DATE	DESCRIPTION		ROAD NO.	COUNTY	FINANCIAL PROJECT ID		
				557	POLK	18-73			

THE OFFICIAL RECORD OF THIS SHEET IS THE ELECTRONIC FILE DIGITALLY SIGNED AND SEALED UNDER RULE 61G15-23.004, F.A.C.



W1-4
48 X 48

6" DOUBLE YELLOW W/
BD/Y RPM'S (40' C-C)

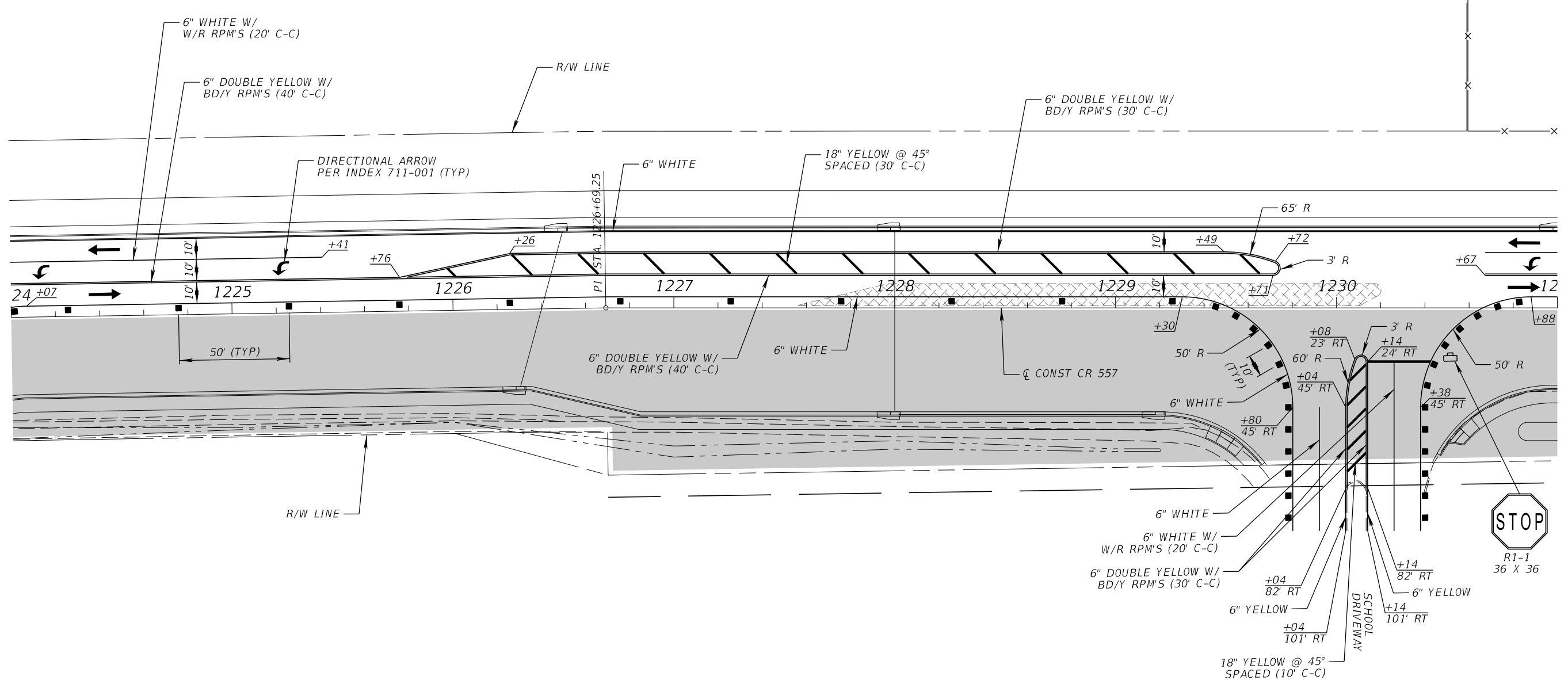
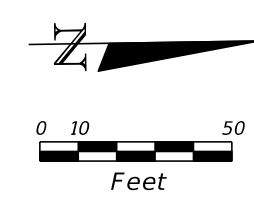


R1-1
36 X 36

PHASE II-A

REVISIONS				JAMES E. BRADFORD, P.E. P.E. LICENSE NUMBER 68276 DEWBERRY ENGINEERS INC. 800 NORTH MAGNOLIA AVENUE, STE. 1000 ORLANDO, FL 32803	POLK COUNTY PUBLIC WORKS DEPARTMENT			TEMPORARY TRAFFIC CONTROL PLAN	SHEET NO.
DATE	DESCRIPTION	DATE	DESCRIPTION		ROAD NO.	COUNTY	FINANCIAL PROJECT ID		
						557	POLK		18-73

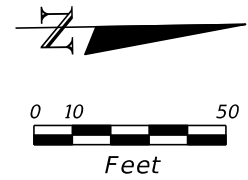
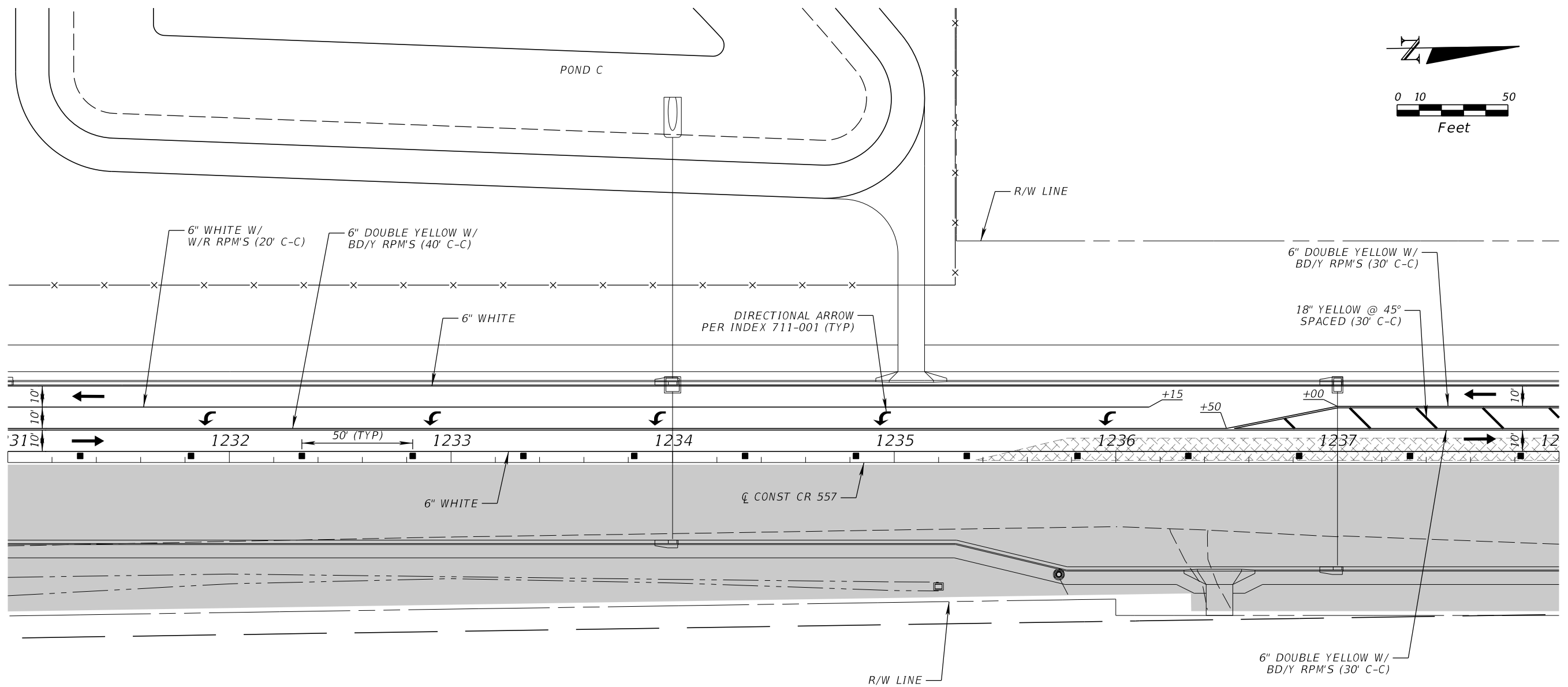
THE OFFICIAL RECORD OF THIS SHEET IS THE ELECTRONIC FILE DIGITALLY SIGNED AND SEALED UNDER RULE 61G15-23.004, F.A.C.



PHASE II-A

REVISIONS				JAMES E. BRADFORD, P.E. P.E. LICENSE NUMBER 68276 DEWBERRY ENGINEERS INC. 800 NORTH MAGNOLIA AVENUE, STE. 1000 ORLANDO, FL 32803	POLK COUNTY PUBLIC WORKS DEPARTMENT			TEMPORARY TRAFFIC CONTROL PLAN	SHEET NO. 750
DATE	DESCRIPTION	DATE	DESCRIPTION		ROAD NO.	COUNTY	FINANCIAL PROJECT ID		
				557	POLK	18-73			

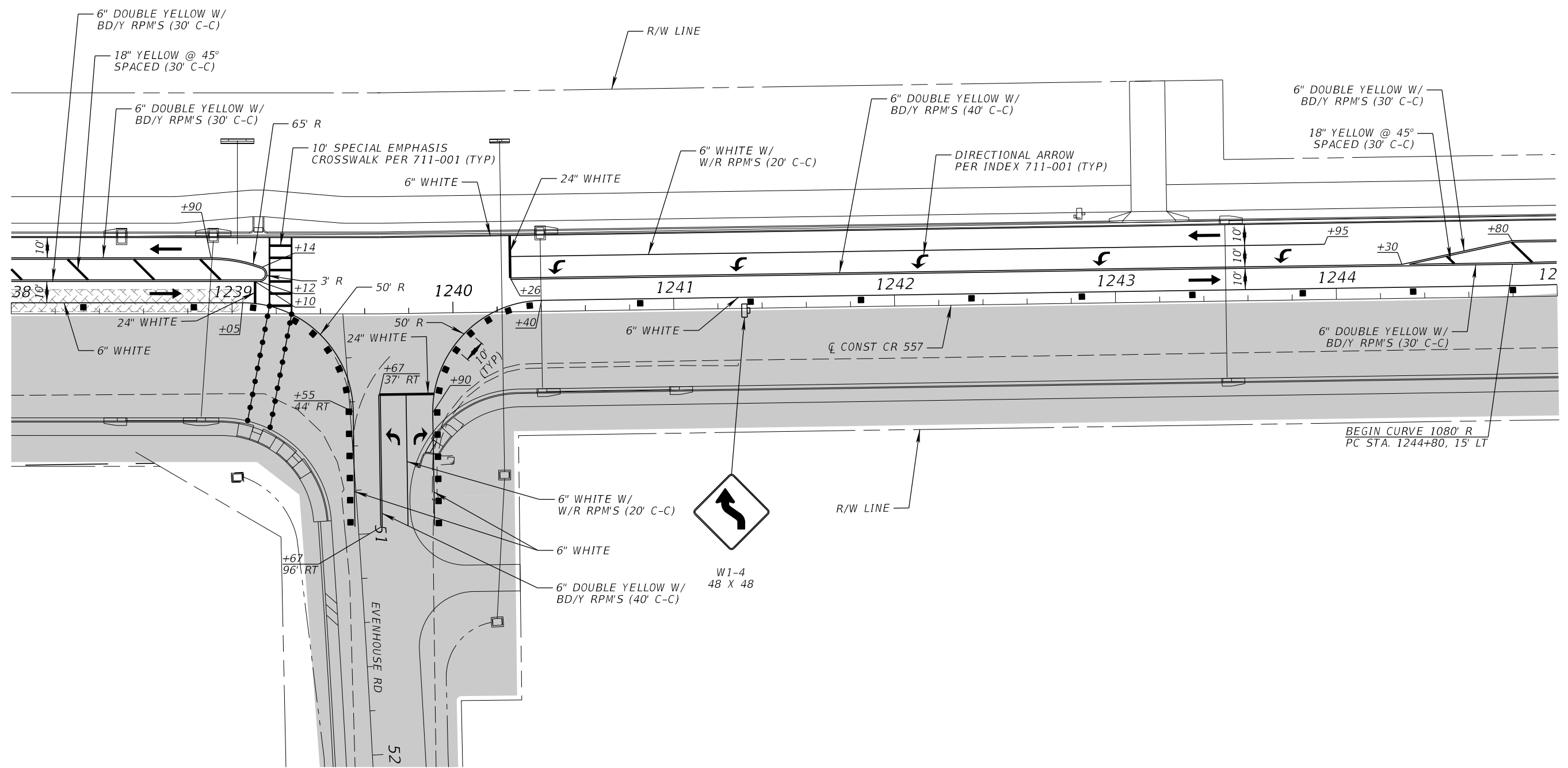
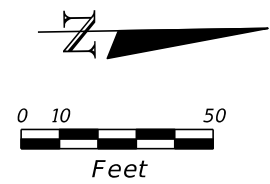
THE OFFICIAL RECORD OF THIS SHEET IS THE ELECTRONIC FILE DIGITALLY SIGNED AND SEALED UNDER RULE 61G15-23.004, F.A.C.



PHASE II-A

REVISIONS				JAMES E. BRADFORD, P.E. P.E. LICENSE NUMBER 68276 DEWBERRY ENGINEERS INC. 800 NORTH MAGNOLIA AVENUE, STE. 1000 ORLANDO, FL 32803	POLK COUNTY PUBLIC WORKS DEPARTMENT			TEMPORARY TRAFFIC CONTROL PLAN	SHEET NO.
DATE	DESCRIPTION	DATE	DESCRIPTION		ROAD NO.	COUNTY	FINANCIAL PROJECT ID		751
					557	POLK	18-73		

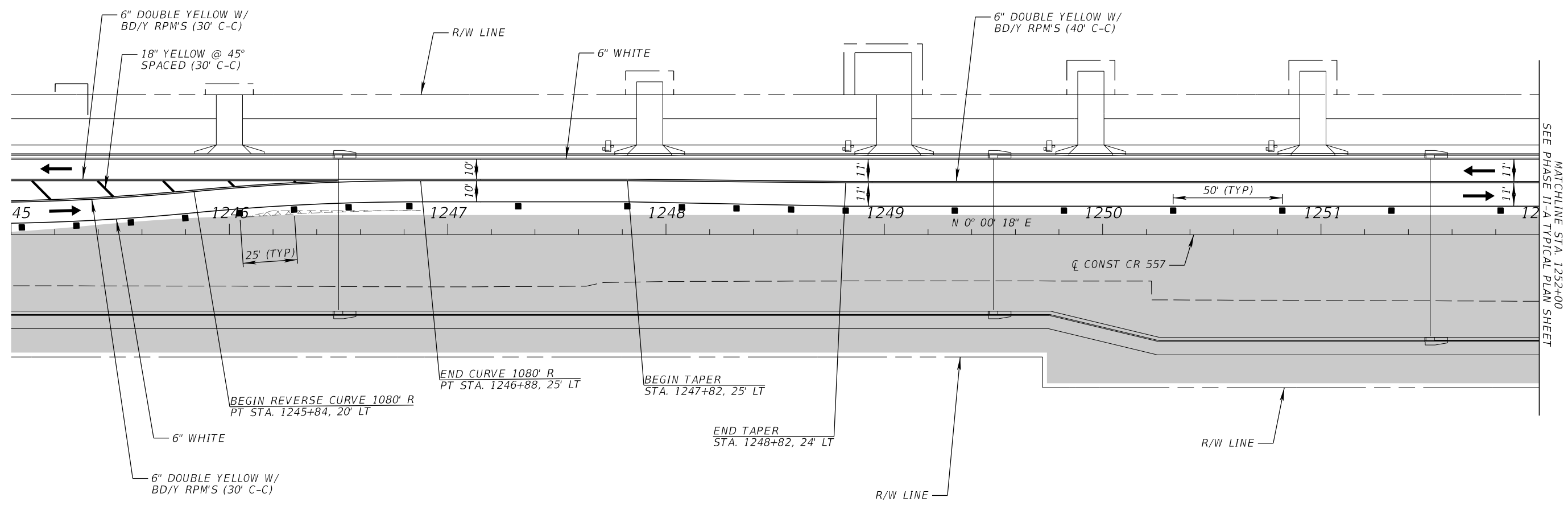
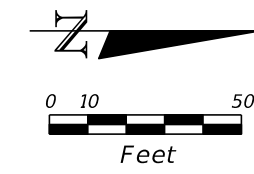
THE OFFICIAL RECORD OF THIS SHEET IS THE ELECTRONIC FILE DIGITALLY SIGNED AND SEALED UNDER RULE 61G15-23.004, F.A.C.



PHASE II-A

REVISIONS				JAMES E. BRADFORD, P.E. P.E. LICENSE NUMBER 68276 DEWBERRY ENGINEERS INC. 800 NORTH MAGNOLIA AVENUE, STE. 1000 ORLANDO, FL 32803	POLK COUNTY PUBLIC WORKS DEPARTMENT			TEMPORARY TRAFFIC CONTROL PLAN	SHEET NO. 752
DATE	DESCRIPTION	DATE	DESCRIPTION		ROAD NO.	COUNTY	FINANCIAL PROJECT ID		
					557	POLK	18-73		

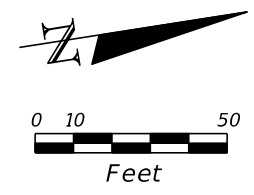
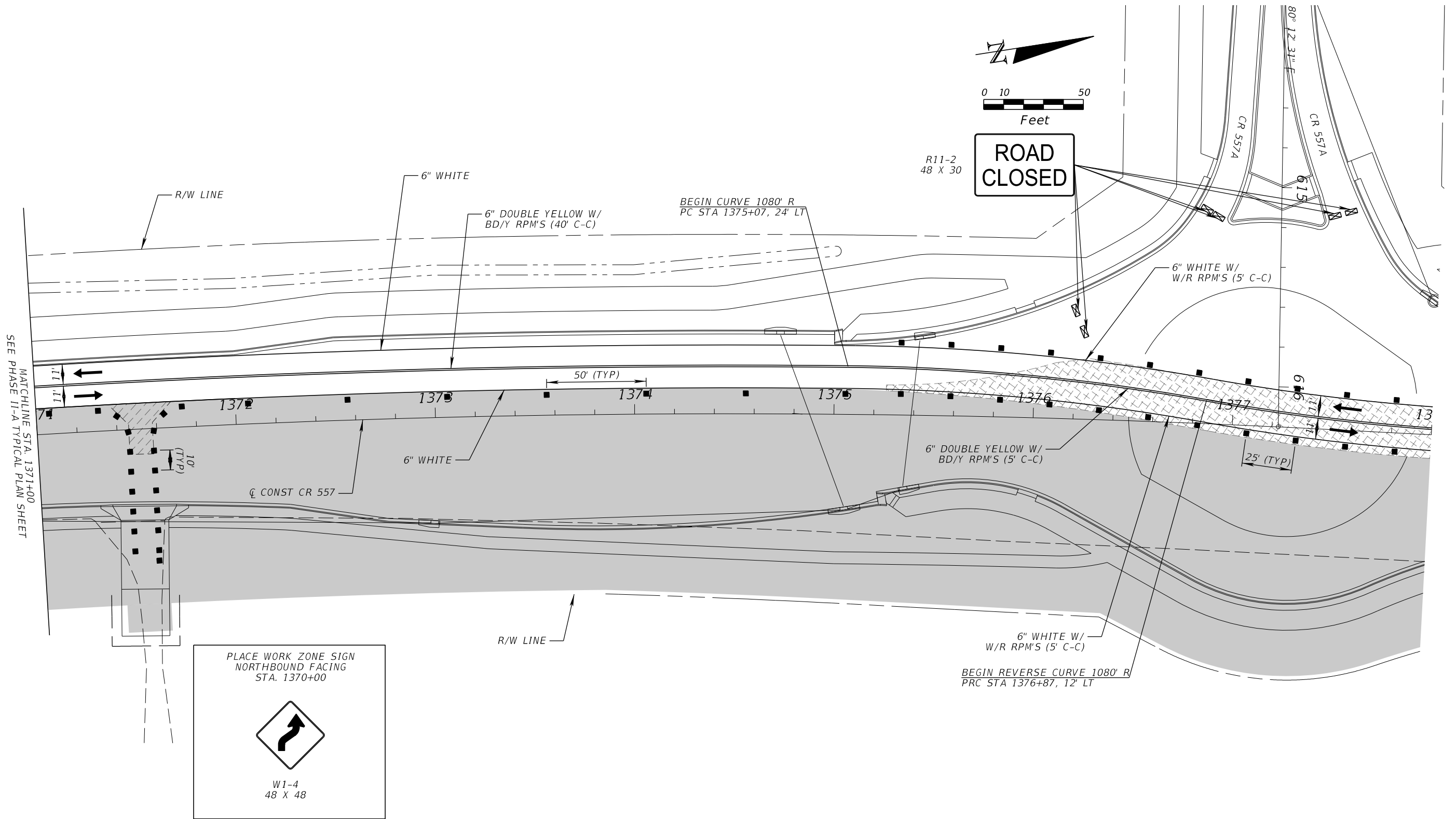
THE OFFICIAL RECORD OF THIS SHEET IS THE ELECTRONIC FILE DIGITALLY SIGNED AND SEALED UNDER RULE 61G15-23.004, F.A.C.



PHASE II-A

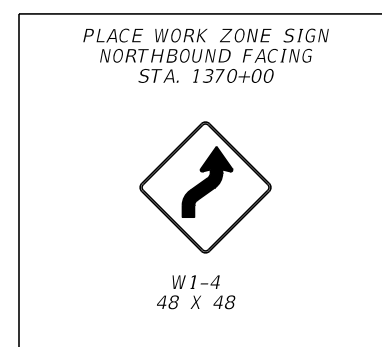
REVISIONS				JAMES E. BRADFORD, P.E. P.E. LICENSE NUMBER 68276 DEWBERRY ENGINEERS INC. 800 NORTH MAGNOLIA AVENUE, STE. 1000 ORLANDO, FL 32803	POLK COUNTY PUBLIC WORKS DEPARTMENT			TEMPORARY TRAFFIC CONTROL PLAN	SHEET NO. 753
DATE	DESCRIPTION	DATE	DESCRIPTION		ROAD NO.	COUNTY	FINANCIAL PROJECT ID		
					557	POLK	18-73		

THE OFFICIAL RECORD OF THIS SHEET IS THE ELECTRONIC FILE DIGITALLY SIGNED AND SEALED UNDER RULE 61G15-23.004, F.A.C.



R11-2
48 X 30

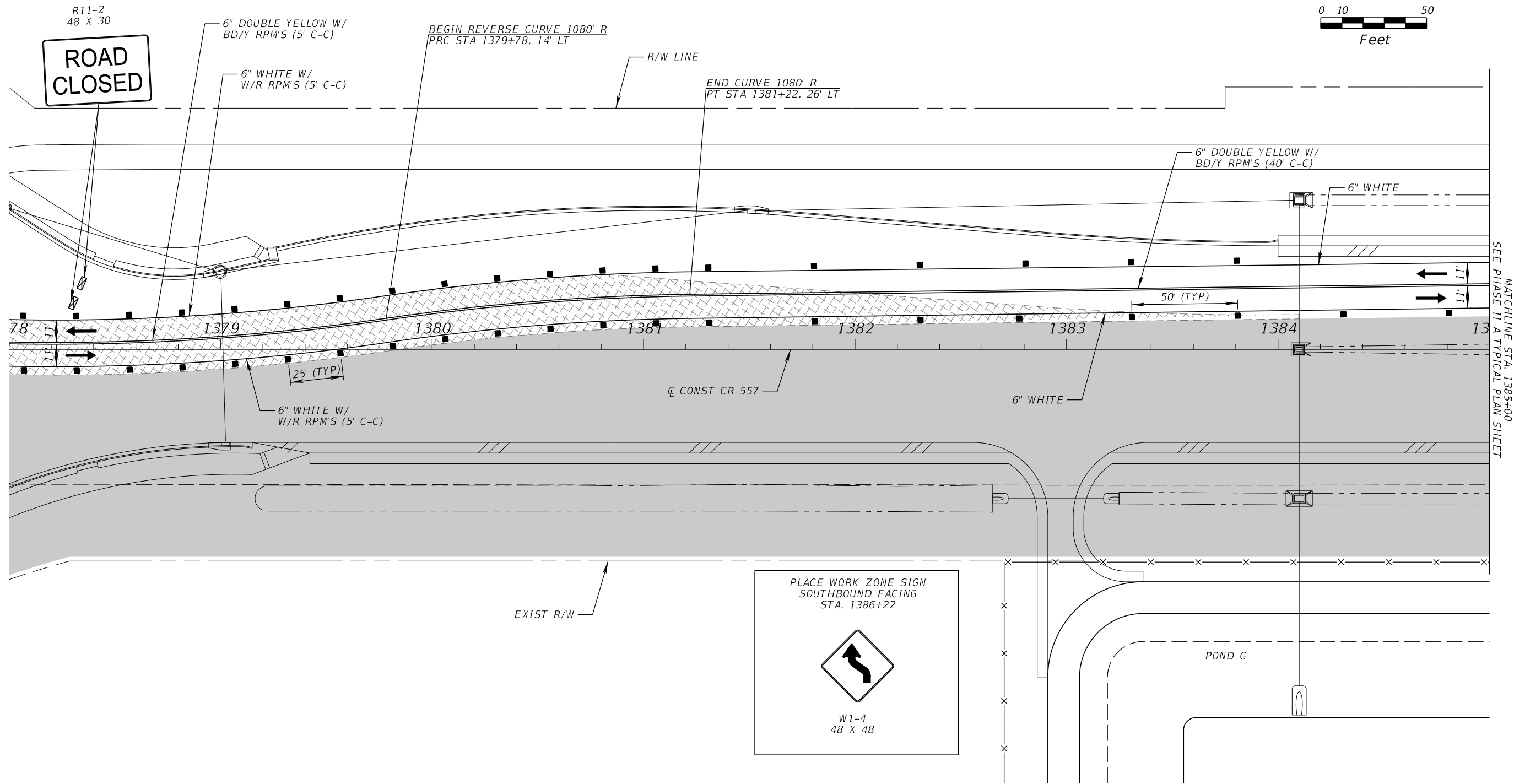
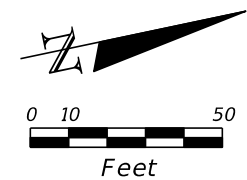
**ROAD
CLOSED**



PHASE II-A

REVISIONS				JAMES E. BRADFORD, P.E. P.E. LICENSE NUMBER 68276 DEWBERRY ENGINEERS INC. 800 NORTH MAGNOLIA AVENUE, STE. 1000 ORLANDO, FL 32803	POLK COUNTY PUBLIC WORKS DEPARTMENT			TEMPORARY TRAFFIC CONTROL PLAN	SHEET NO.
DATE	DESCRIPTION	DATE	DESCRIPTION		ROAD NO.	COUNTY	FINANCIAL PROJECT ID		
					557	POLK	18-73		754

THE OFFICIAL RECORD OF THIS SHEET IS THE ELECTRONIC FILE DIGITALLY SIGNED AND SEALED UNDER RULE 61G15-23.004, F.A.C.



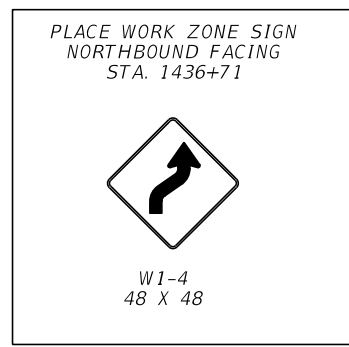
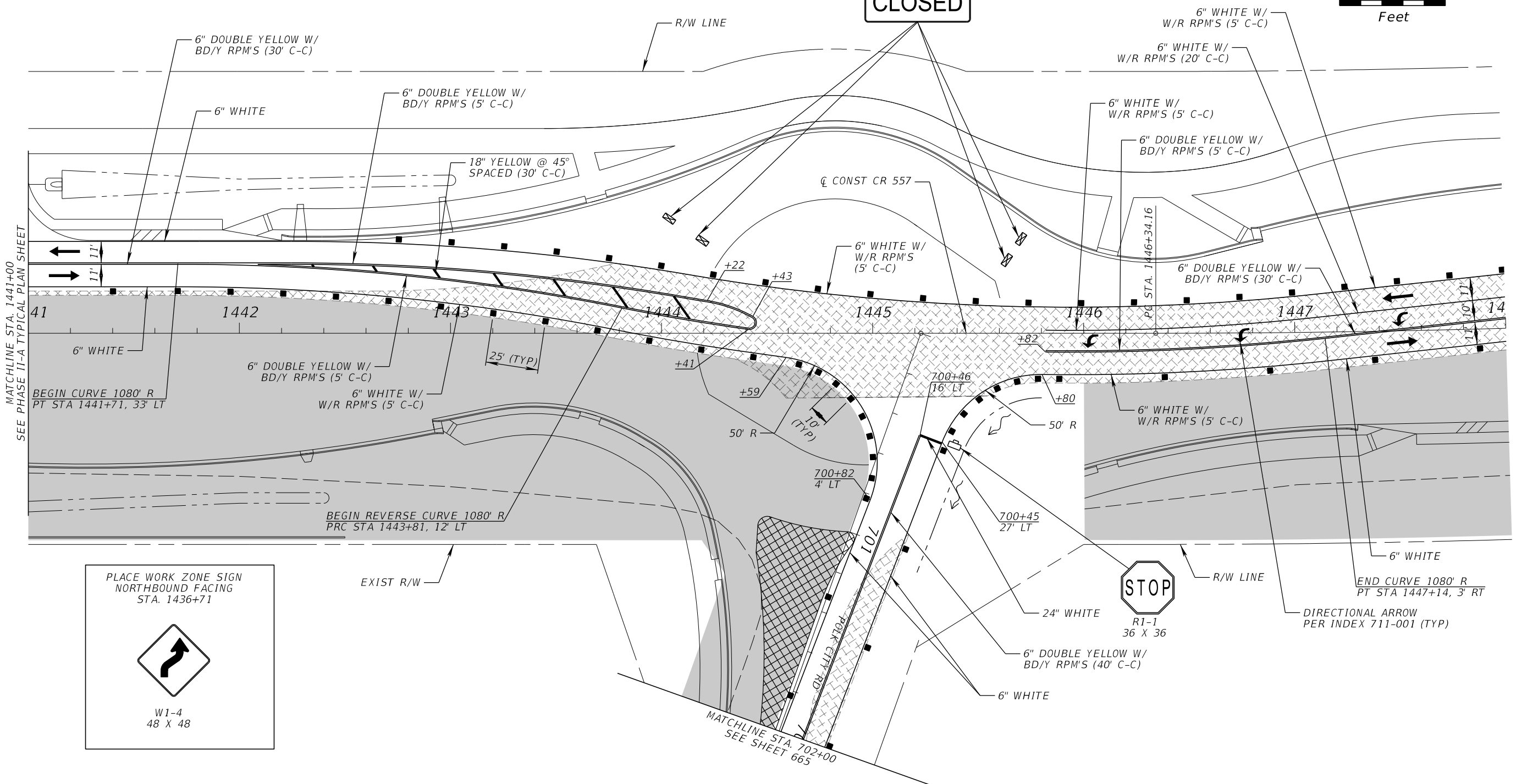
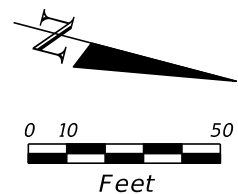
MATCHLINE STA. 1385+00
SEE PHASE II-A TYPICAL PLAN SHEET

PHASE II-A

REVISIONS				JAMES E. BRADFORD, P.E. P.E. LICENSE NUMBER 68276 DEWBERRY ENGINEERS INC. 800 NORTH MAGNOLIA AVENUE, STE. 1000 ORLANDO, FL 32803	POLK COUNTY PUBLIC WORKS DEPARTMENT			TEMPORARY TRAFFIC CONTROL PLAN	SHEET NO.
DATE	DESCRIPTION	DATE	DESCRIPTION		ROAD NO.	COUNTY	FINANCIAL PROJECT ID		755
					557	POLK	18-73		

THE OFFICIAL RECORD OF THIS SHEET IS THE ELECTRONIC FILE DIGITALLY SIGNED AND SEALED UNDER RULE 61G15-23.004, F.A.C.

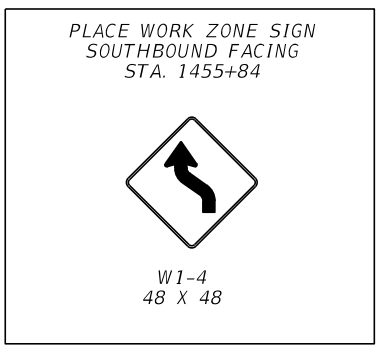
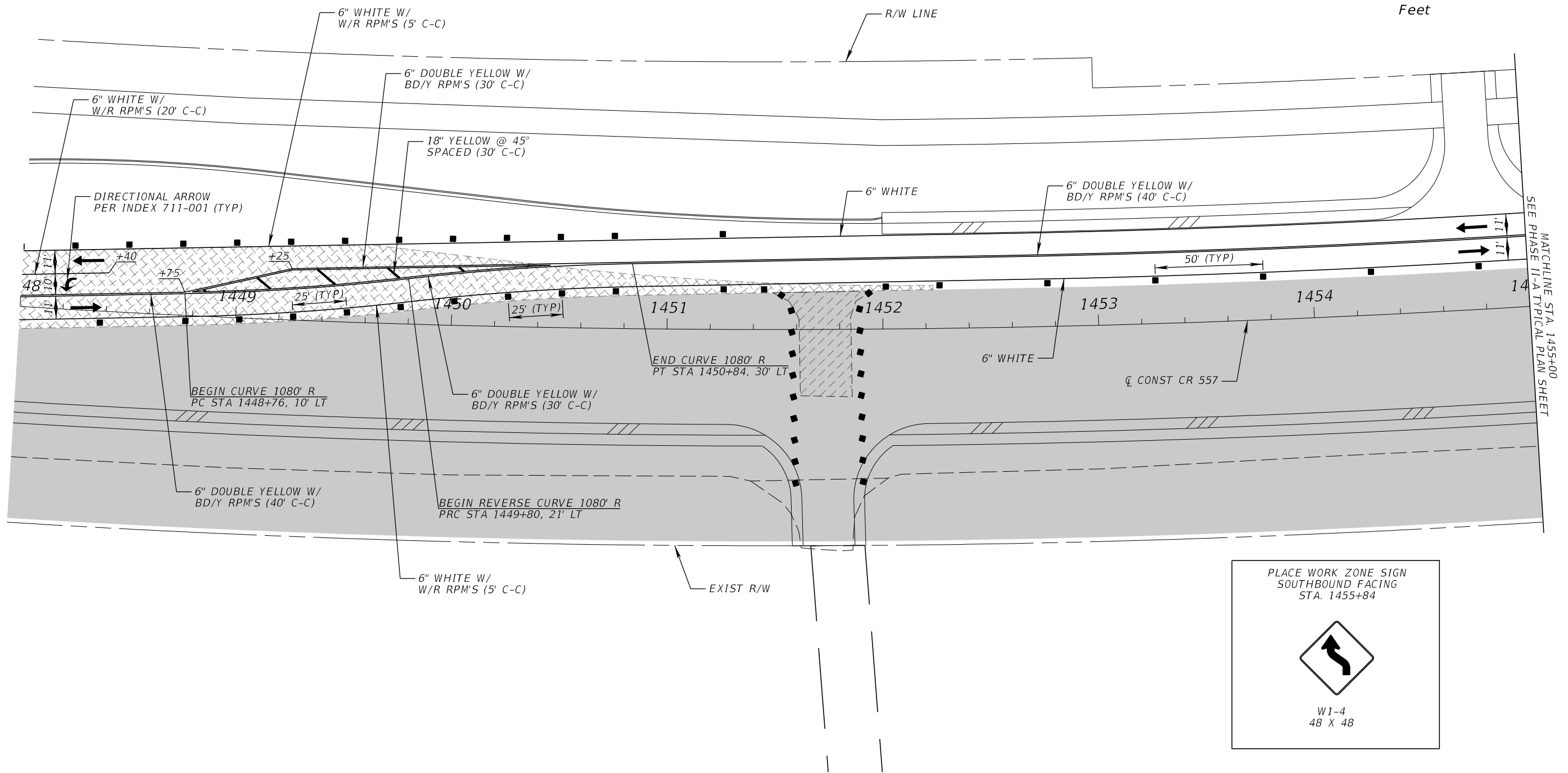
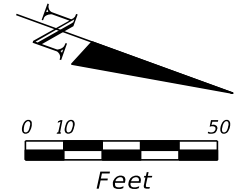
R11-2
48 X 30
**ROAD
CLOSED**



PHASE II-A

REVISIONS				JAMES E. BRADFORD, P.E. P.E. LICENSE NUMBER 68276 DEWBERRY ENGINEERS INC. 800 NORTH MAGNOLIA AVENUE, STE. 1000 ORLANDO, FL 32803	POLK COUNTY PUBLIC WORKS DEPARTMENT			TEMPORARY TRAFFIC CONTROL PLAN	SHEET NO. 756
DATE	DESCRIPTION	DATE	DESCRIPTION		ROAD NO.	COUNTY	FINANCIAL PROJECT ID		
					557	POLK	18-73		

THE OFFICIAL RECORD OF THIS SHEET IS THE ELECTRONIC FILE DIGITALLY SIGNED AND SEALED UNDER RULE 61G15-23.004, F.A.C.

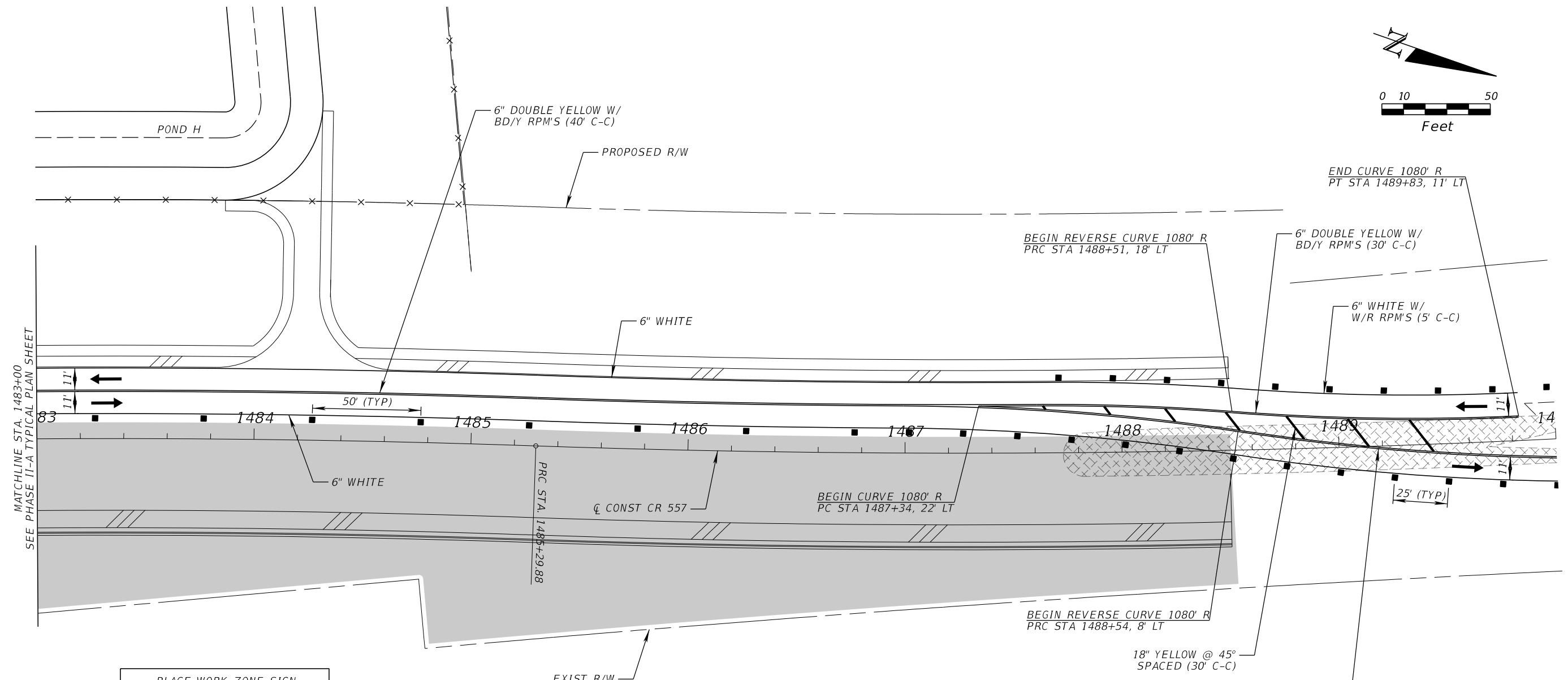
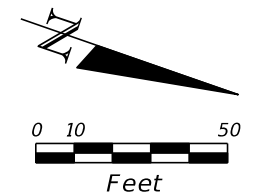


PHASE II-A

MATCHLINE STA. 1455+00
SEE PHASE II-A TYPICAL PLAN SHEET

REVISIONS				JAMES E. BRADFORD, P.E. P.E. LICENSE NUMBER 68276 DEWBERRY ENGINEERS INC. 800 NORTH MAGNOLIA AVENUE, STE. 1000 ORLANDO, FL 32803	POLK COUNTY PUBLIC WORKS DEPARTMENT			TEMPORARY TRAFFIC CONTROL PLAN	SHEET NO. 757
DATE	DESCRIPTION	DATE	DESCRIPTION		ROAD NO.	COUNTY	FINANCIAL PROJECT ID		
					557	POLK	18-73		

THE OFFICIAL RECORD OF THIS SHEET IS THE ELECTRONIC FILE DIGITALLY SIGNED AND SEALED UNDER RULE 61G15-23.004, F.A.C.



MATCHLINE STA. 1483+00
SEE PHASE II-A TYPICAL PLAN SHEET

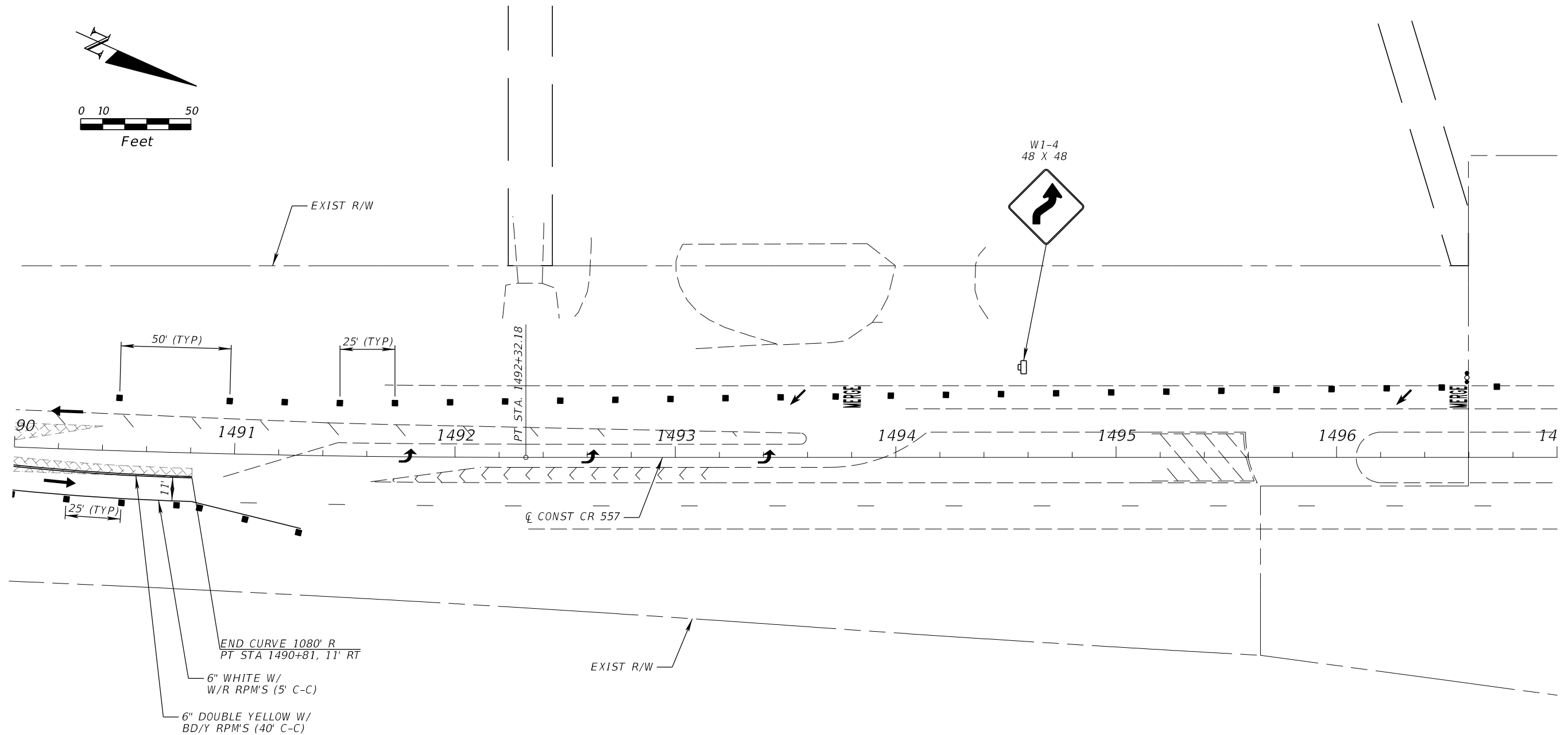
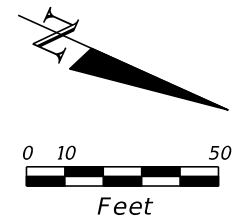
PLACE WORK ZONE SIGN
NORTHBOUND FACING
STA. 1483+50

W1-4
48 X 48

PHASE II-A

REVISIONS				JAMES E. BRADFORD, P.E. P.E. LICENSE NUMBER 68276 DEWBERRY ENGINEERS INC. 800 NORTH MAGNOLIA AVENUE, STE. 1000 ORLANDO, FL 32803	POLK COUNTY PUBLIC WORKS DEPARTMENT			TEMPORARY TRAFFIC CONTROL PLAN	SHEET NO.
DATE	DESCRIPTION	DATE	DESCRIPTION		ROAD NO.	COUNTY	FINANCIAL PROJECT ID		
					557	POLK	18-73		758

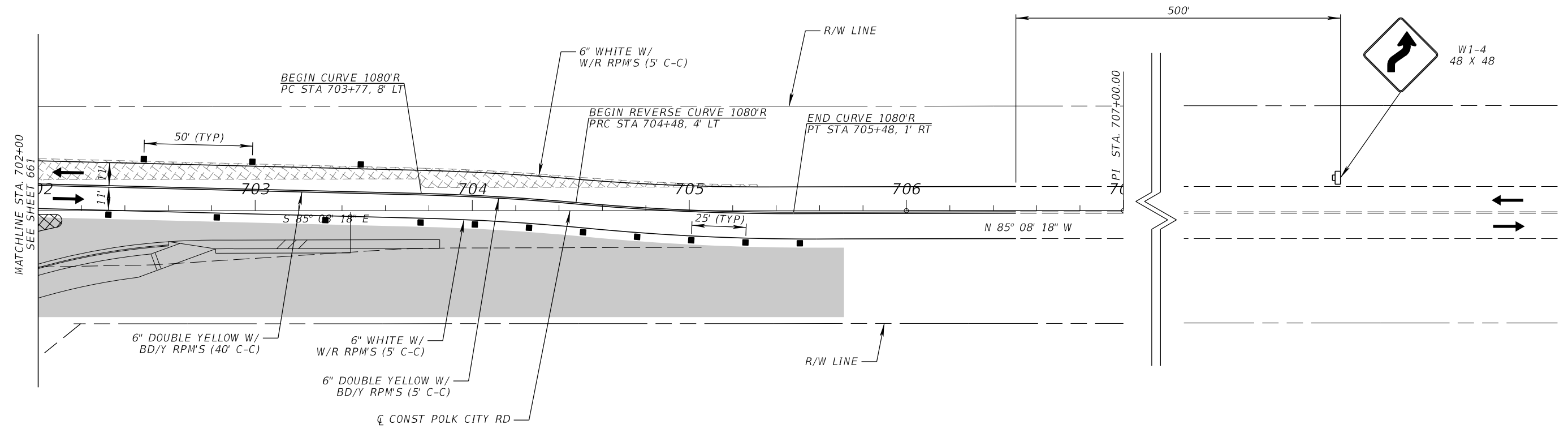
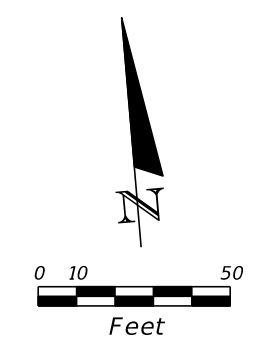
THE OFFICIAL RECORD OF THIS SHEET IS THE ELECTRONIC FILE DIGITALLY SIGNED AND SEALED UNDER RULE 61G15-23.004, F.A.C.



PHASE II-A

REVISIONS				JAMES E. BRADFORD, P.E. P.E. LICENSE NUMBER 68276 DEWBERRY ENGINEERS INC. 800 NORTH MAGNOLIA AVENUE, STE. 1000 ORLANDO, FL 32803	POLK COUNTY PUBLIC WORKS DEPARTMENT			TEMPORARY TRAFFIC CONTROL PLAN	SHEET NO.
DATE	DESCRIPTION	DATE	DESCRIPTION		ROAD NO.	COUNTY	FINANCIAL PROJECT ID		759
					557	POLK	18-73		

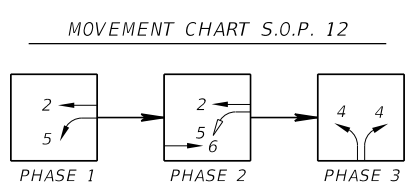
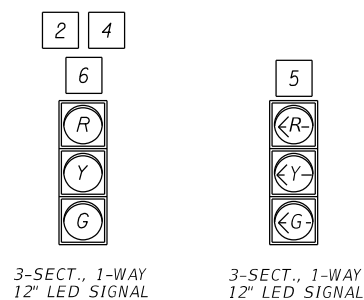
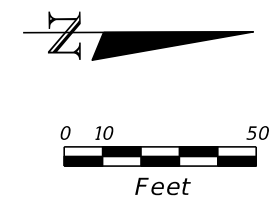
THE OFFICIAL RECORD OF THIS SHEET IS THE ELECTRONIC FILE DIGITALLY SIGNED AND SEALED UNDER RULE 61G15-23.004, F.A.C.



PHASE II-A

REVISIONS				JAMES E. BRADFORD, P.E. P.E. LICENSE NUMBER 68276 DEWBERRY ENGINEERS INC. 800 NORTH MAGNOLIA AVENUE, STE. 1000 ORLANDO, FL 32803	POLK COUNTY PUBLIC WORKS DEPARTMENT			TEMPORARY TRAFFIC CONTROL PLAN	SHEET NO.
DATE	DESCRIPTION	DATE	DESCRIPTION		ROAD NO.	COUNTY	FINANCIAL PROJECT ID		
						557	POLK		18-73

THE OFFICIAL RECORD OF THIS SHEET IS THE ELECTRONIC FILE DIGITALLY SIGNED AND SEALED UNDER RULE 61G15-23.004, F.A.C.



PEDESTRIAN MOVEMENTS	ACTIVE PEDESTRIAN PHASE MOVEMENTS		
	CONSTRUCTION PHASE		
	I	II	III
P2			
P4			
P6			X
P8		X	

CONTROLLER TIMINGS									
TIMING FUNCTION		1	2	3	4	5	6	7	8
TIMING FUNCTION	MOVEMENT NUMBER								
	MINIMUM GREEN	MAINTAIN EXISTING TIMINGS							
	EXTENSION	MAINTAIN EXISTING TIMINGS							
	MAXIMUM GREEN 1	MAINTAIN EXISTING TIMINGS							
	MAXIMUM GREEN 2	MAINTAIN EXISTING TIMINGS							
	YELLOW CLEARANCE	4.0	4.0	4.0	4.0				
	ALL RED	2.4	3.3	2.5	2.0				
	PEDESTRIAN WALK								7
	PED. CLEARANCE								26
	DET. FUNCTION								

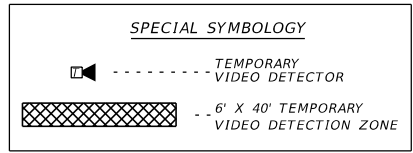
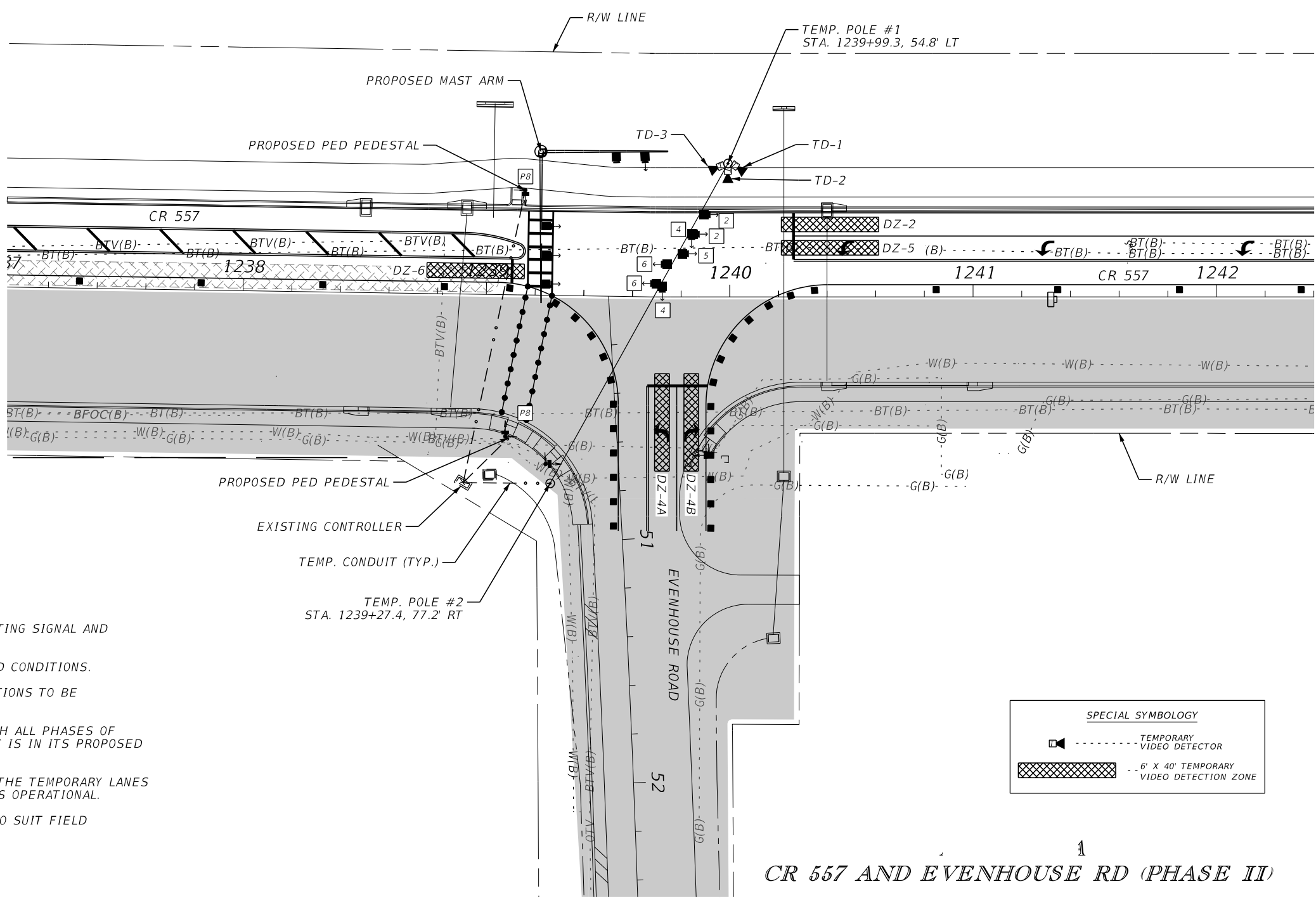
CONTROLLER TIMINGS ARE INITIAL AND MAY REQUIRE FIELD ADJUSTING AS DIRECTED BY PROJECT ENGINEER.

TEMPORARY VEHICLE DETECTION ASSIGNMENTS			
CAMERA DETECTION	DETECTION ZONE	CONNECT TO TIMING FUNCTION	DELAY TIME (SECONDS)
TD-1	5	TF 5	
	2	TF 2	
TD-2	4	TF 4	
	7	TF 4	
TD-3	6	TF 6	

DELAY TIME IS INITIAL AND MAY REQUIRE FIELD ADJUSTING AS DIRECTED BY FIELD ENGINEER.

TEMPORARY SIGNAL NOTES:

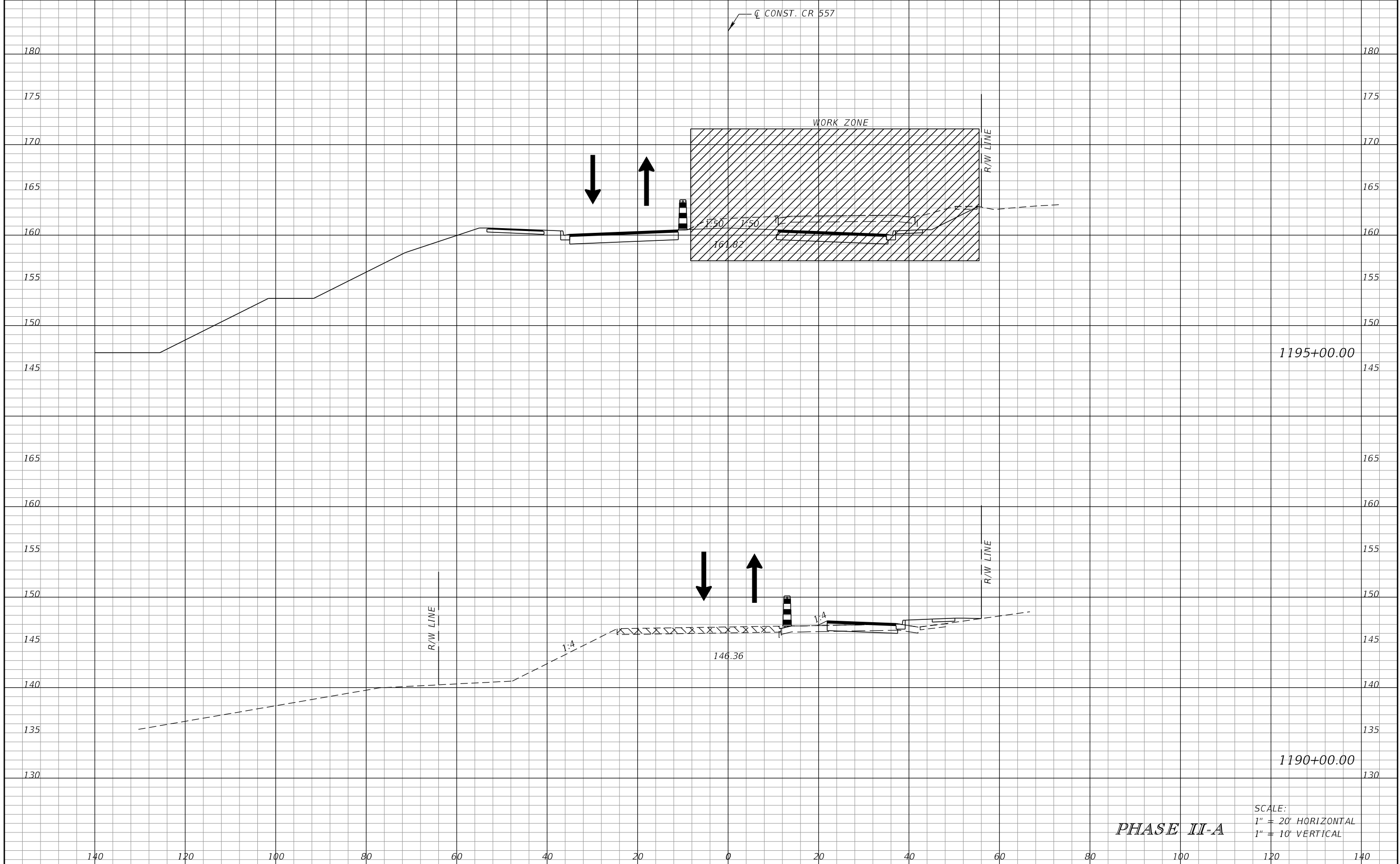
- TEMPORARY SIGNAL TO BE INSTALLED IN PHASE I PRIOR TO REMOVING EXISTING SIGNAL AND BEGINNING THE TEMPORARY WIDENING.
- TEMPORARY POLE LOCATION MAY BE ADJUSTED AS NECESSARY TO SUIT FIELD CONDITIONS.
- TEMPORARY DETECTOR TYPES, NUMBER OF DETECTORS, AND MOUNTING LOCATIONS TO BE DETERMINED BASED ON FIELD CONDITIONS.
- TEMPORARY DETECTION SHALL BE MAINTAINED FOR ALL MOVEMENTS THROUGH ALL PHASES OF CONSTRUCTION UNTIL THE PERMANENT SIGNAL IS OPERATIONAL AND TRAFFIC IS IN ITS PROPOSED PATTERN.
- ADJUST SIGNAL HEAD AS REQUIRED TO MAINTAIN PROPER ALIGNMENT OVER THE TEMPORARY LANES UNTIL TRAFFIC IS IN ITS PROPOSED PATTERN AND THE PROPOSED SIGNAL IS OPERATIONAL.
- TEMPORARY SIGNAL OPERATION TO BE S.O.P. 12; TIMINGS TO BE ADJUSTED TO SUIT FIELD CONDITIONS UNLESS OTHERWISE DIRECTED BY THE C.E.I.



1
CR 557 AND EVENHOUSE RD (PHASE II)

REVISIONS				JAMES E. BRADFORD, P.E. P.E. LICENSE NUMBER 68276 DEWBERRY ENGINEERS INC. 800 NORTH MAGNOLIA AVENUE, STE. 1000 ORLANDO, FL 32803	POLK COUNTY PUBLIC WORKS DEPARTMENT			TEMPORARY SIGNAL PLANS	SHEET NO. 761
DATE	DESCRIPTION	DATE	DESCRIPTION		ROAD NO.	COUNTY	FINANCIAL PROJECT ID		
					557	POLK	18-73		

THE OFFICIAL RECORD OF THIS SHEET IS THE ELECTRONIC FILE DIGITALLY SIGNED AND SEALED UNDER RULE 61G15-23.004, F.A.C.



SCALE:
 1" = 20' HORIZONTAL
 1" = 10' VERTICAL

PHASE II-A

REVISIONS			
DATE	DESCRIPTION	DATE	DESCRIPTION

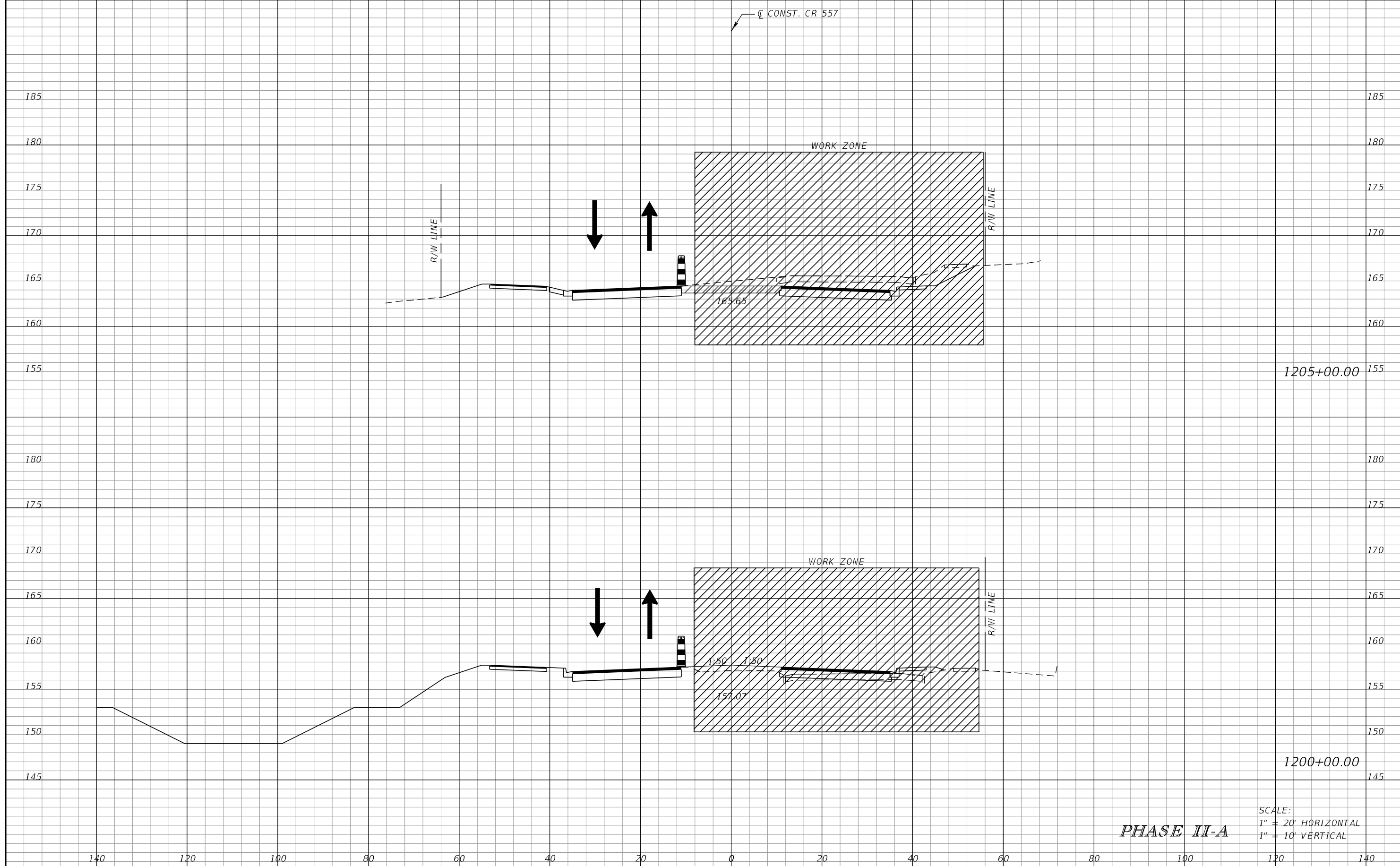
JAMES E. BRADFORD, P.E.
 P.E. LICENSE NUMBER 68276
 DEWBERRY ENGINEERS INC.
 800 NORTH MAGNOLIA AVENUE, STE. 1000
 ORLANDO, FL 32803

POLK COUNTY PUBLIC WORKS DEPARTMENT		
ROAD NO.	COUNTY	FINANCIAL PROJECT ID
557	POLK	18-73

**TEMPORARY TRAFFIC
CONTROL PLAN**

SHEET
NO.
762

THE OFFICIAL RECORD OF THIS SHEET IS THE ELECTRONIC FILE DIGITALLY SIGNED AND SEALED UNDER RULE 61G15-23.004, F.A.C.



1205+00.00

1200+00.00

SCALE:
1" = 20' HORIZONTAL
1" = 10' VERTICAL

PHASE II-A

TEMPORARY TRAFFIC CONTROL PLAN

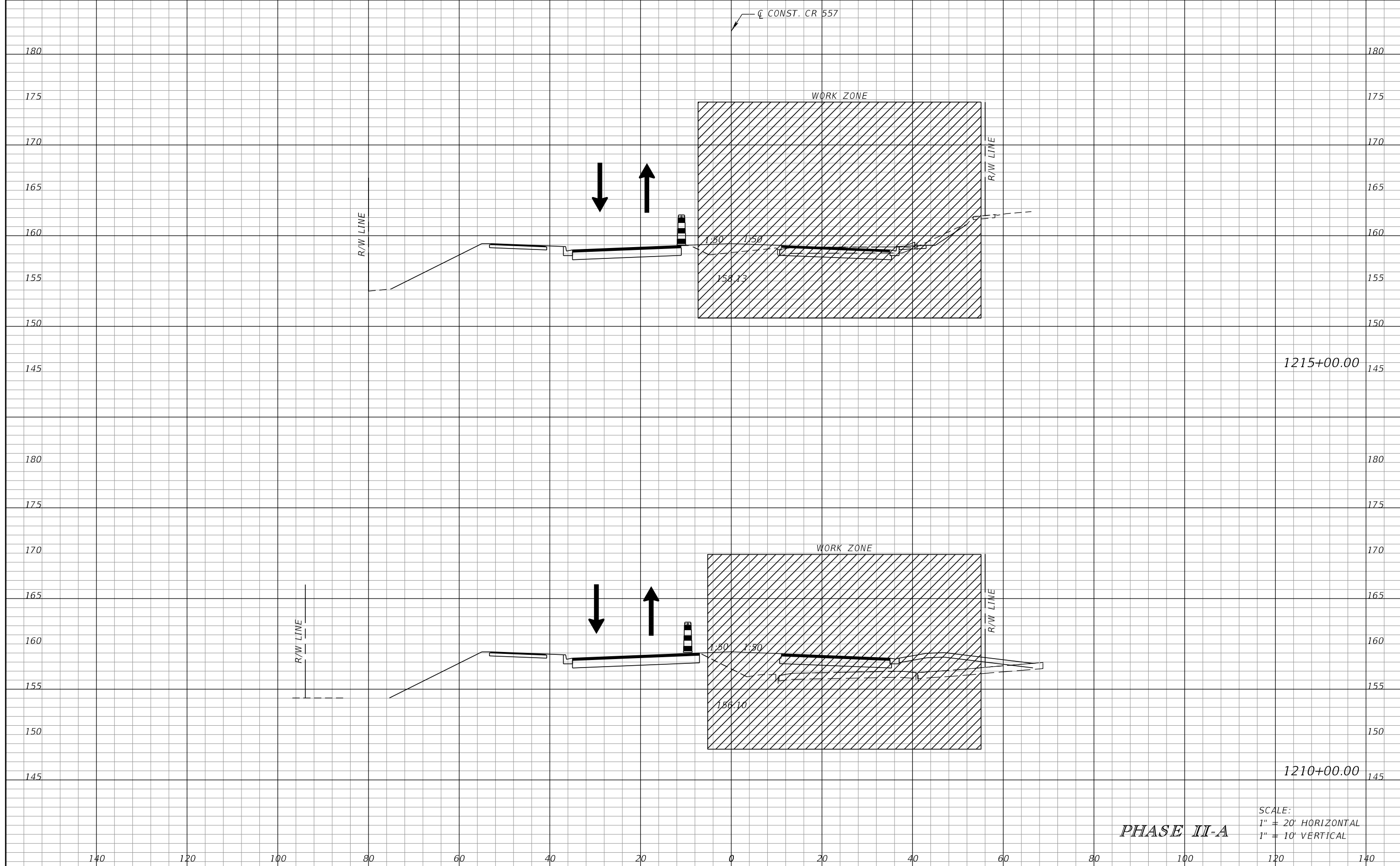
REVISIONS			
DATE	DESCRIPTION	DATE	DESCRIPTION

JAMES E. BRADFORD, P.E.
P.E. LICENSE NUMBER 68276
DEWBERRY ENGINEERS INC.
800 NORTH MAGNOLIA AVENUE, STE. 1000
ORLANDO, FL 32803

POLK COUNTY PUBLIC WORKS DEPARTMENT		
ROAD NO.	COUNTY	FINANCIAL PROJECT ID
557	POLK	18-73

SHEET NO.
763

THE OFFICIAL RECORD OF THIS SHEET IS THE ELECTRONIC FILE DIGITALLY SIGNED AND SEALED UNDER RULE 61G15-23.004, F.A.C.



1215+00.00

1210+00.00

PHASE II-A

SCALE:
1" = 20' HORIZONTAL
1" = 10' VERTICAL

REVISIONS			
DATE	DESCRIPTION	DATE	DESCRIPTION

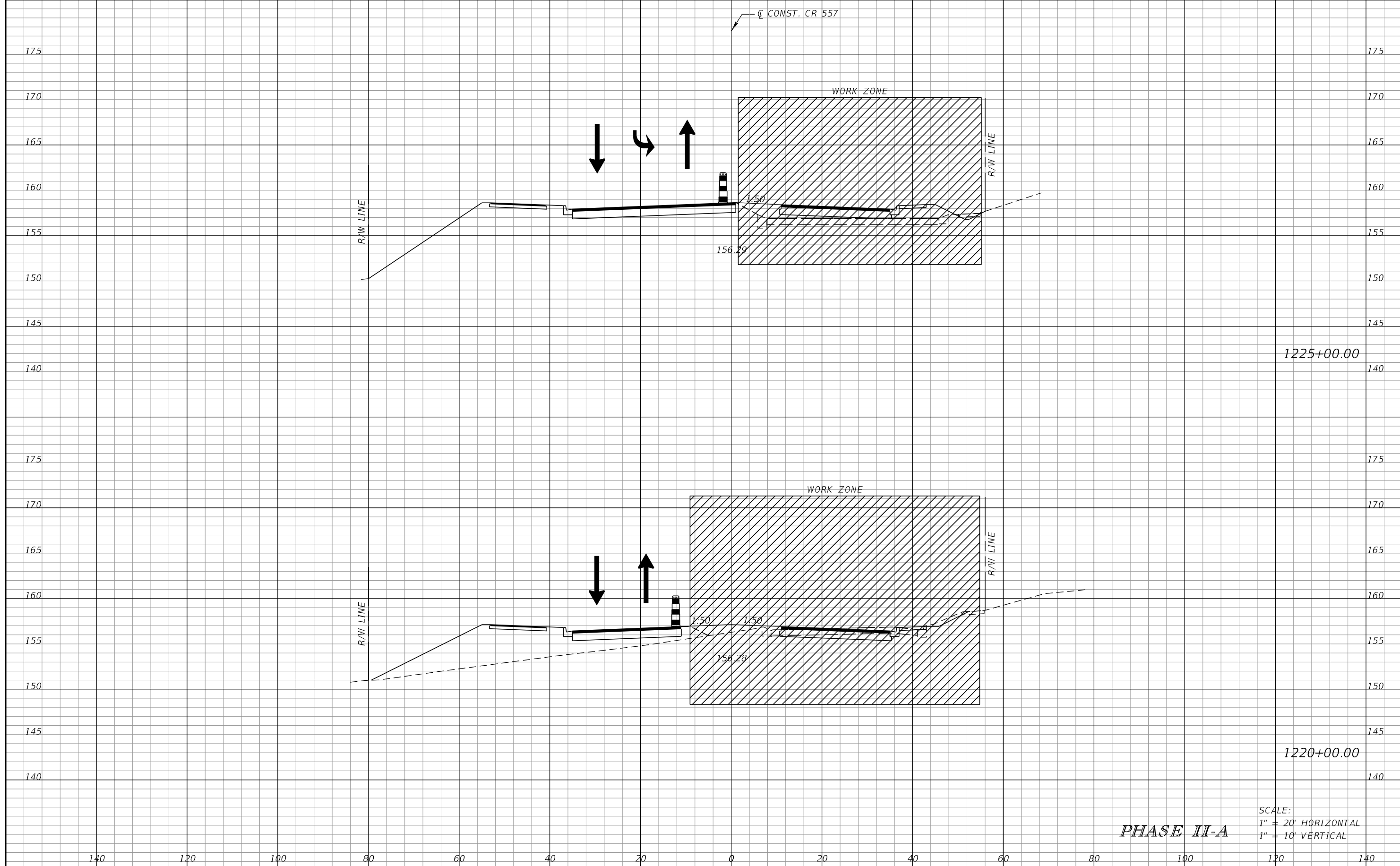
JAMES E. BRADFORD, P.E.
P.E. LICENSE NUMBER 68276
DEWBERRY ENGINEERS INC.
800 NORTH MAGNOLIA AVENUE, STE. 1000
ORLANDO, FL 32803

POLK COUNTY PUBLIC WORKS DEPARTMENT		
ROAD NO.	COUNTY	FINANCIAL PROJECT ID
557	POLK	18-73

**TEMPORARY TRAFFIC
CONTROL PLAN**

SHEET
NO.
764

THE OFFICIAL RECORD OF THIS SHEET IS THE ELECTRONIC FILE DIGITALLY SIGNED AND SEALED UNDER RULE 61G15-23.004, F.A.C.



1225+00.00

1220+00.00

PHASE II-A

SCALE:
1" = 20' HORIZONTAL
1" = 10' VERTICAL

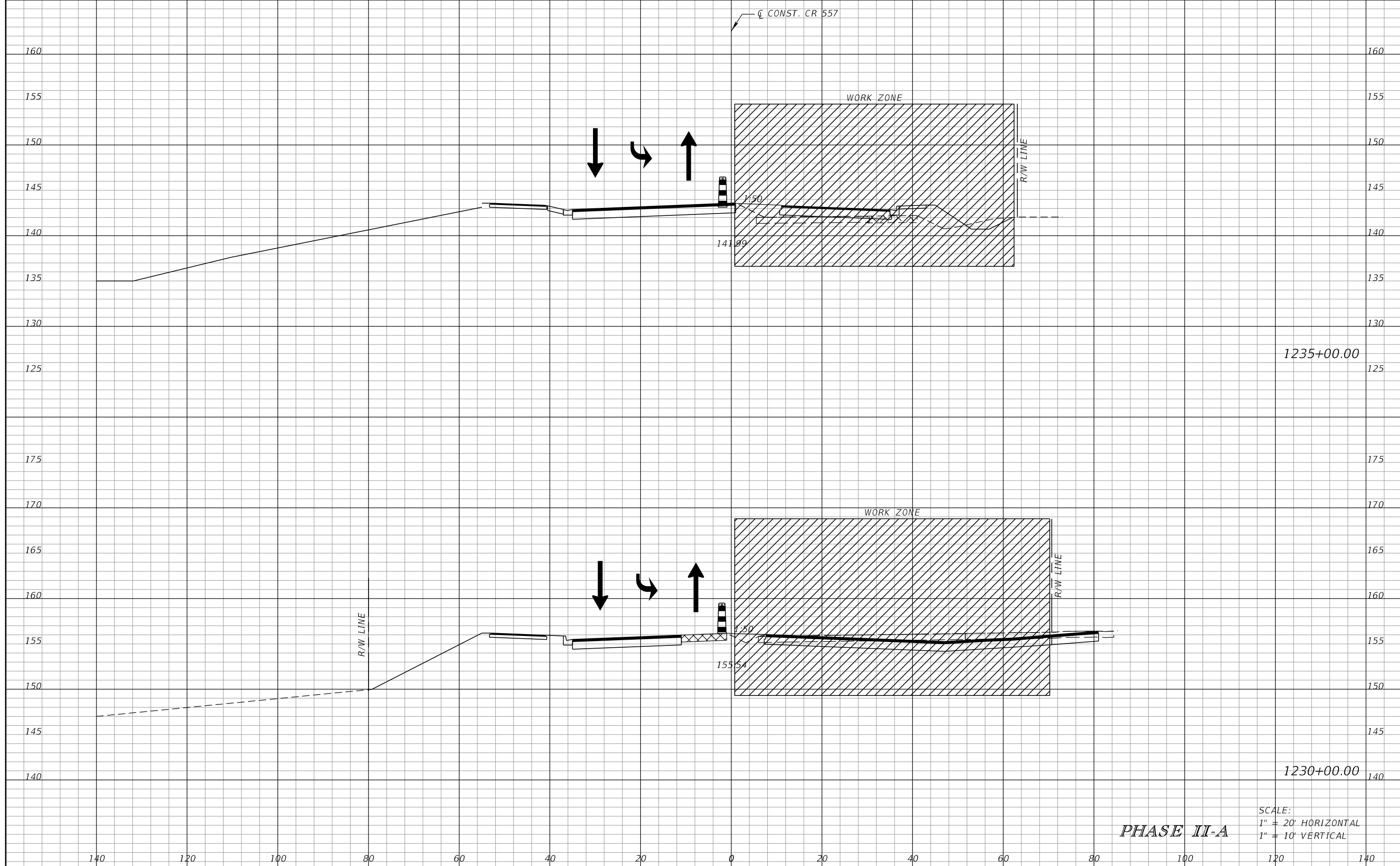
REVISIONS			
DATE	DESCRIPTION	DATE	DESCRIPTION

JAMES E. BRADFORD, P.E.
P.E. LICENSE NUMBER 68276
DEWBERRY ENGINEERS INC.
800 NORTH MAGNOLIA AVENUE, STE. 1000
ORLANDO, FL 32803

POLK COUNTY PUBLIC WORKS DEPARTMENT		
ROAD NO.	COUNTY	FINANCIAL PROJECT ID
557	POLK	18-73

**TEMPORARY TRAFFIC
CONTROL PLAN**

SHEET
NO.
765



1235+00.00

1230+00.00

PHASE II-A

SCALE:
1" = 20' HORIZONTAL
1" = 10' VERTICAL

REVISIONS			
DATE	DESCRIPTION	DATE	DESCRIPTION

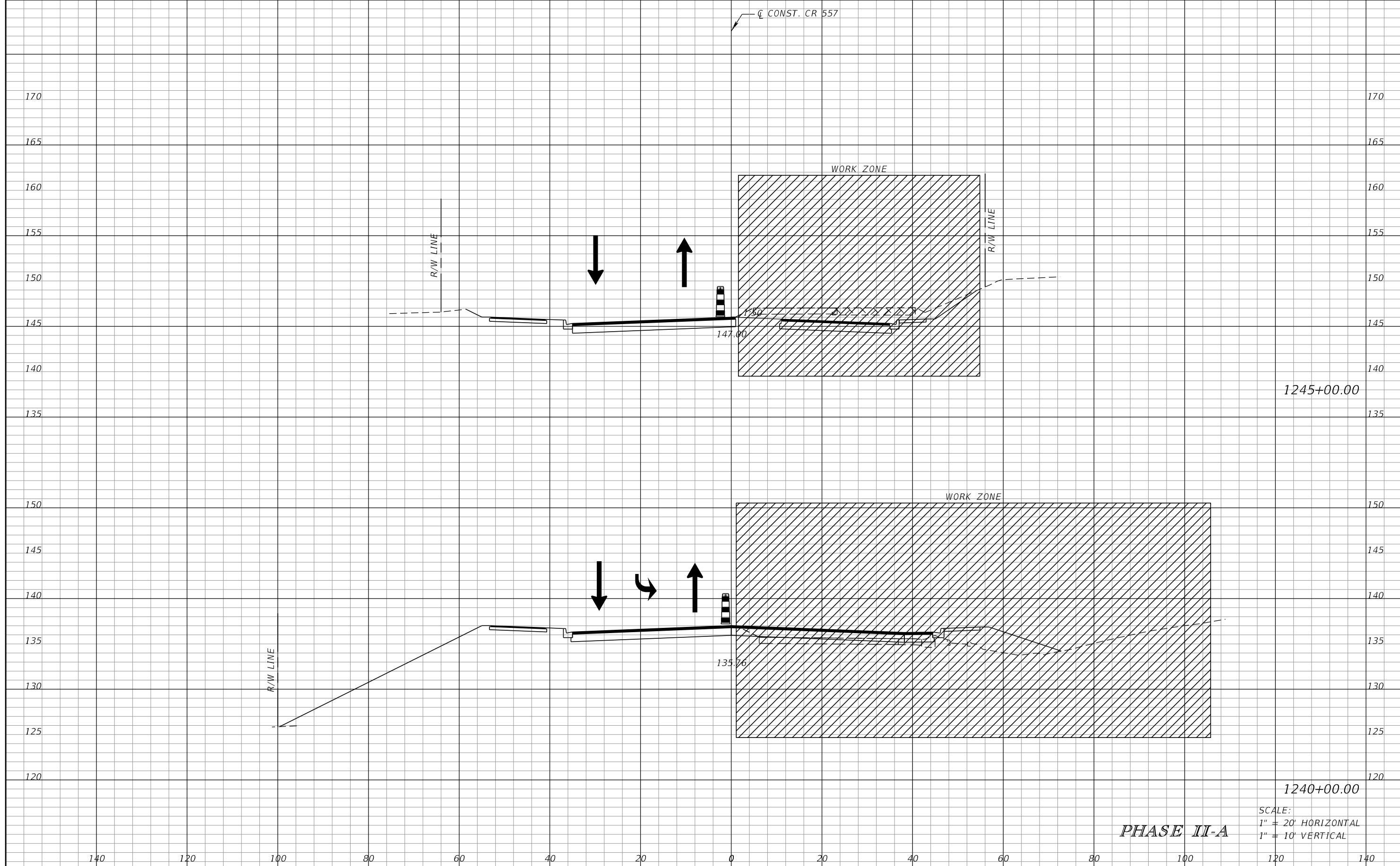
JAMES E. BRADFORD, P.E.
P.E. LICENSE NUMBER 68276
DEWBERRY ENGINEERS INC.
800 NORTH MAGNOLIA AVENUE, STE. 1000
ORLANDO, FL 32803

POLK COUNTY PUBLIC WORKS DEPARTMENT		
ROAD NO.	COUNTY	FINANCIAL PROJECT ID
557	POLK	18-73

**TEMPORARY TRAFFIC
CONTROL PLAN**

SHEET
NO.
766

THE OFFICIAL RECORD OF THIS SHEET IS THE ELECTRONIC FILE DIGITALLY SIGNED AND SEALED UNDER RULE 61G15-23.004, F.A.C.



SCALE:
 1" = 20' HORIZONTAL
 1" = 10' VERTICAL

PHASE II-A

REVISIONS			
DATE	DESCRIPTION	DATE	DESCRIPTION

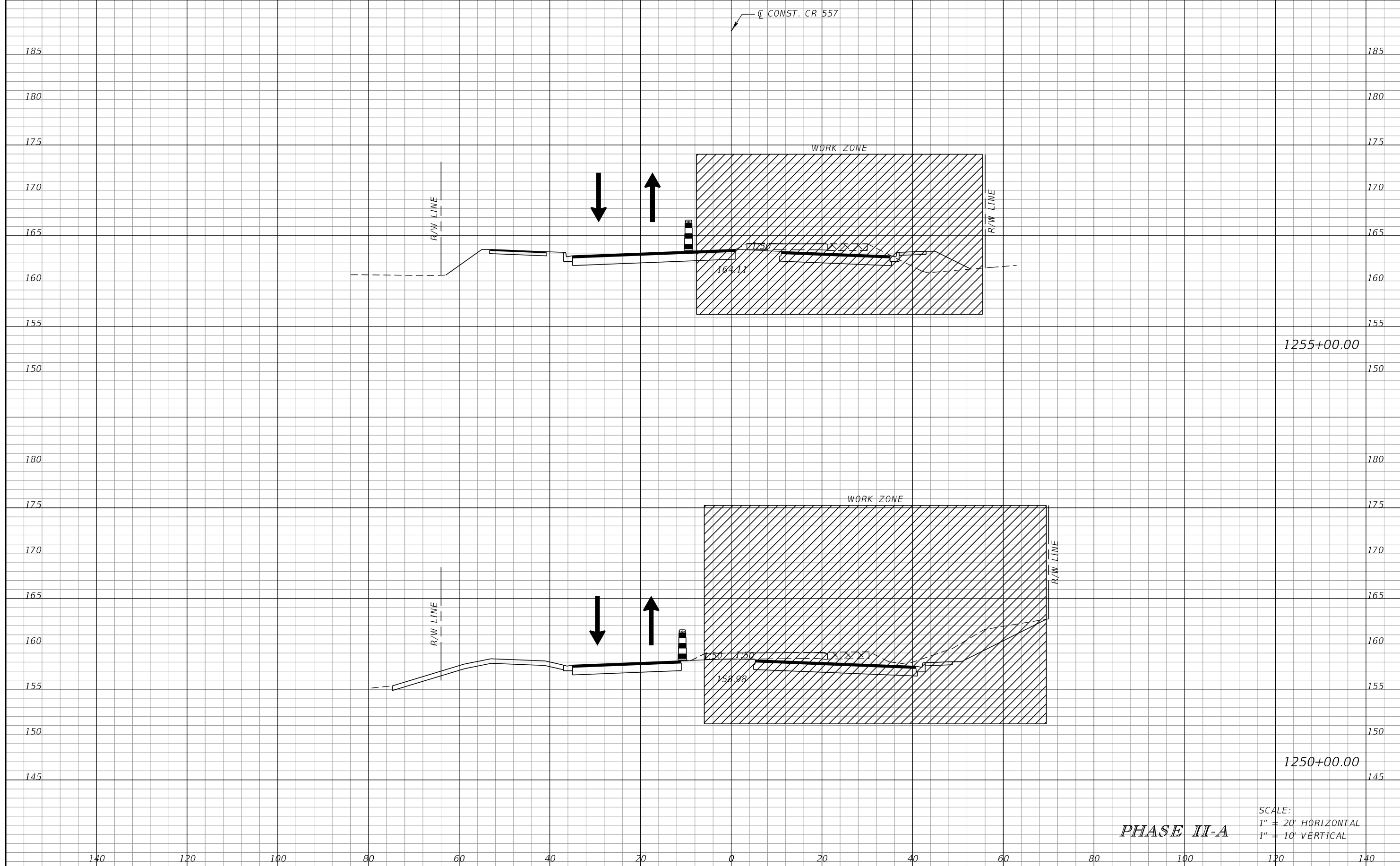
JAMES E. BRADFORD, P.E.
 P.E. LICENSE NUMBER 68276
 DEWBERRY ENGINEERS INC.
 800 NORTH MAGNOLIA AVENUE, STE. 1000
 ORLANDO, FL 32803

POLK COUNTY PUBLIC WORKS DEPARTMENT		
ROAD NO.	COUNTY	FINANCIAL PROJECT ID
557	POLK	18-73

**TEMPORARY TRAFFIC
CONTROL PLAN**

SHEET
NO.
767

THE OFFICIAL RECORD OF THIS SHEET IS THE ELECTRONIC FILE DIGITALLY SIGNED AND SEALED UNDER RULE 61G15-23.004, F.A.C.



1255+00.00

1250+00.00

PHASE II-A

SCALE:
1" = 20' HORIZONTAL
1" = 10' VERTICAL

REVISIONS			
DATE	DESCRIPTION	DATE	DESCRIPTION

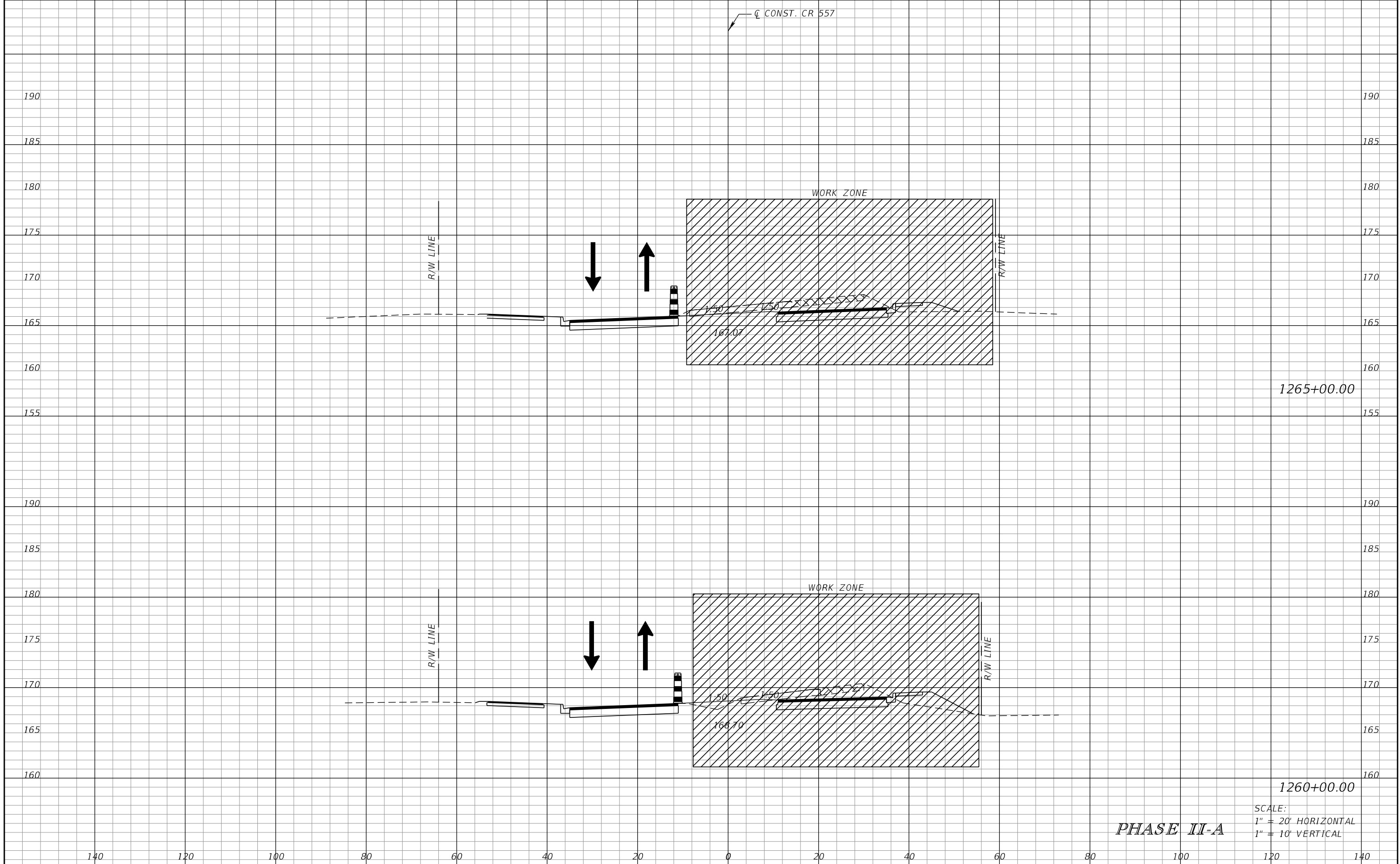
JAMES E. BRADFORD, P.E.
P.E. LICENSE NUMBER 68276
DEWBERRY ENGINEERS INC.
800 NORTH MAGNOLIA AVENUE, STE. 1000
ORLANDO, FL 32803

POLK COUNTY PUBLIC WORKS DEPARTMENT		
ROAD NO.	COUNTY	FINANCIAL PROJECT ID
557	POLK	18-73

**TEMPORARY TRAFFIC
CONTROL PLAN**

SHEET
NO.
768

THE OFFICIAL RECORD OF THIS SHEET IS THE ELECTRONIC FILE DIGITALLY SIGNED AND SEALED UNDER RULE 61G15-23.004, F.A.C.



1265+00.00

1260+00.00

PHASE II-A

SCALE:
1" = 20' HORIZONTAL
1" = 10' VERTICAL

REVISIONS			
DATE	DESCRIPTION	DATE	DESCRIPTION

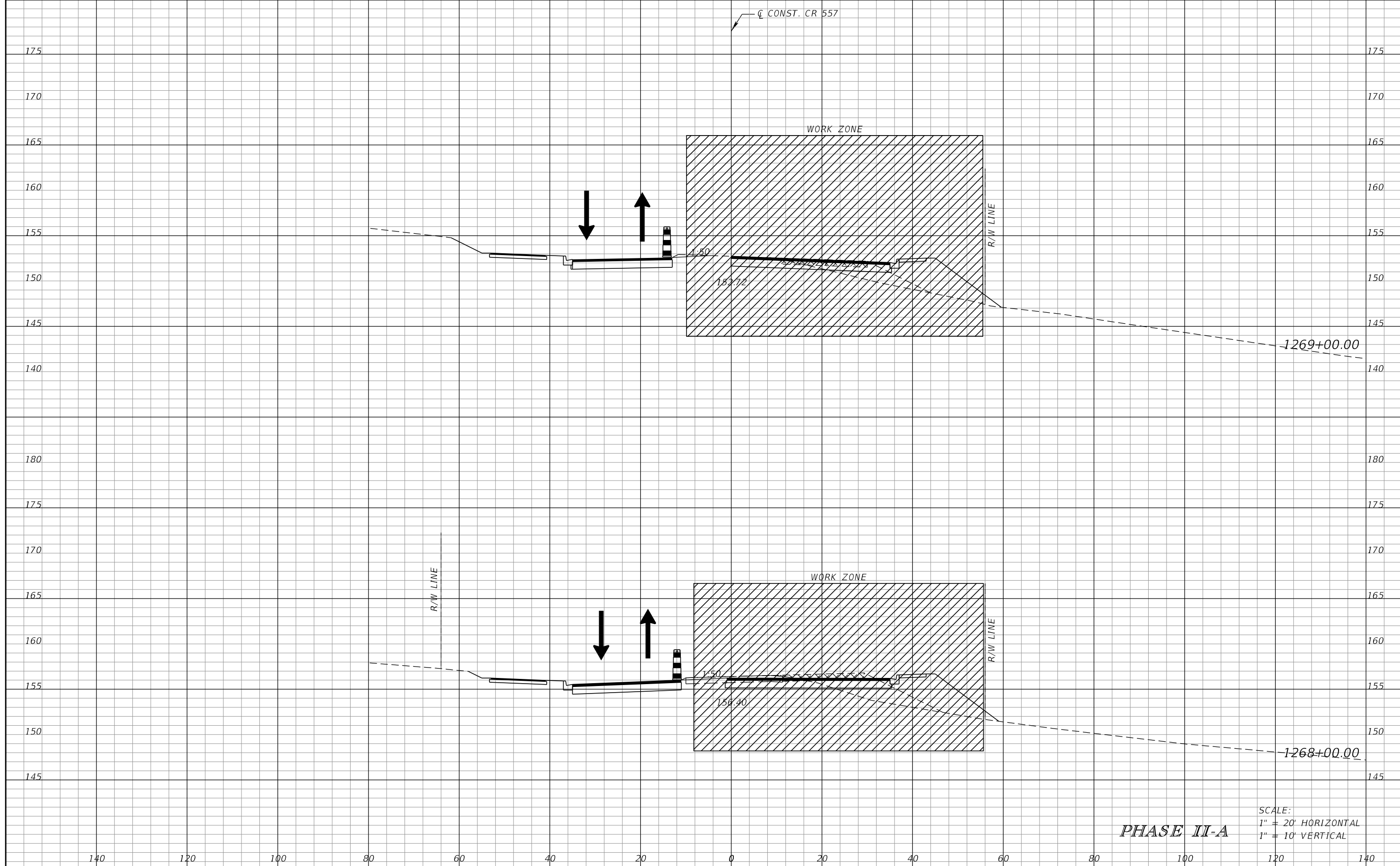
JAMES E. BRADFORD, P.E.
P.E. LICENSE NUMBER 68276
DEWBERRY ENGINEERS INC.
800 NORTH MAGNOLIA AVENUE, STE. 1000
ORLANDO, FL 32803

POLK COUNTY PUBLIC WORKS DEPARTMENT		
ROAD NO.	COUNTY	FINANCIAL PROJECT ID
557	POLK	18-73

**TEMPORARY TRAFFIC
CONTROL PLAN**

SHEET
NO.
769

THE OFFICIAL RECORD OF THIS SHEET IS THE ELECTRONIC FILE DIGITALLY SIGNED AND SEALED UNDER RULE 61G15-23.004, F.A.C.



SCALE:
 1" = 20' HORIZONTAL
 1" = 10' VERTICAL

PHASE II-A

REVISIONS			
DATE	DESCRIPTION	DATE	DESCRIPTION

JAMES E. BRADFORD, P.E.
 P.E. LICENSE NUMBER 68276
 DEWBERRY ENGINEERS INC.
 800 NORTH MAGNOLIA AVENUE, STE. 1000
 ORLANDO, FL 32803

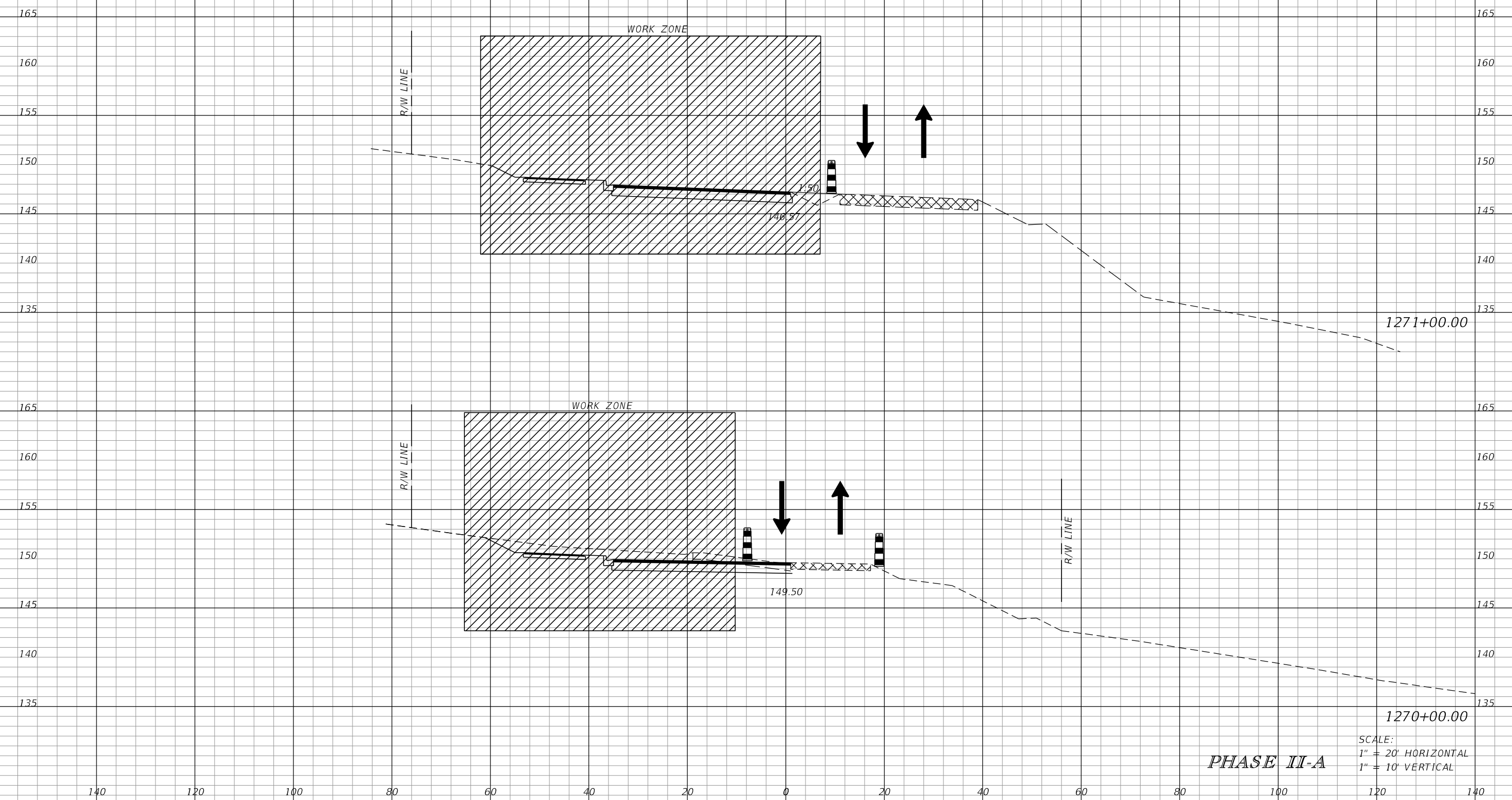
POLK COUNTY PUBLIC WORKS DEPARTMENT		
ROAD NO.	COUNTY	FINANCIAL PROJECT ID
557	POLK	18-73

**TEMPORARY TRAFFIC
CONTROL PLAN**

SHEET
NO.
770

THE OFFICIAL RECORD OF THIS SHEET IS THE ELECTRONIC FILE DIGITALLY SIGNED AND SEALED UNDER RULE 61G15-23.004, F.A.C.

CL CONST. CR 557



1271+00.00

1270+00.00

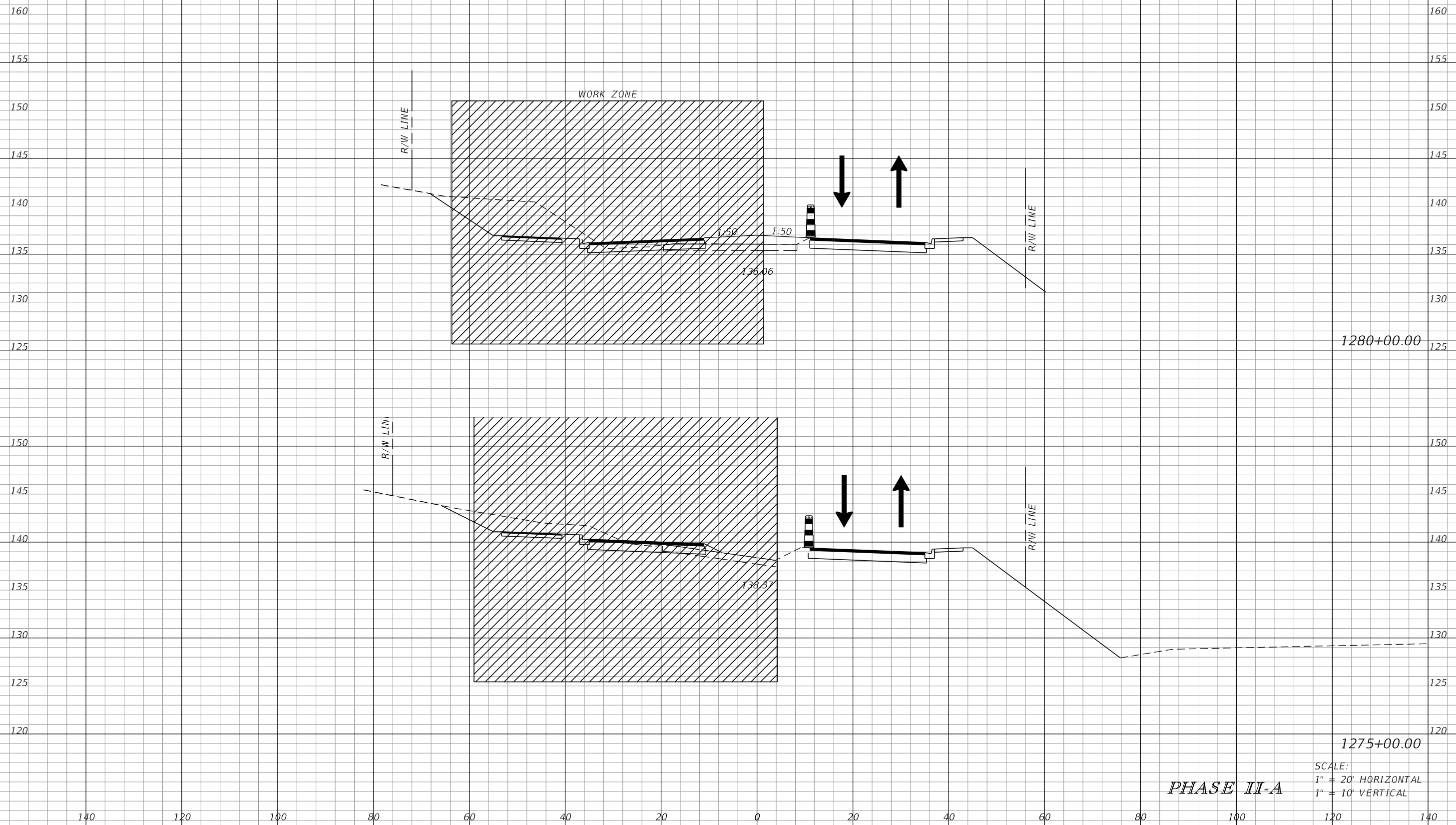
SCALE:
1" = 20' HORIZONTAL
1" = 10' VERTICAL

PHASE II-A

REVISIONS		DESCRIPTION		JAMES E. BRADFORD, P.E. P.E. LICENSE NUMBER 68276 DEWBERRY ENGINEERS INC. 800 NORTH MAGNOLIA AVENUE, STE. 1000 ORLANDO, FL 32803	POLK COUNTY PUBLIC WORKS DEPARTMENT			TEMPORARY TRAFFIC CONTROL PLAN	SHEET NO. 771
DATE	DESCRIPTION	DATE	DESCRIPTION		ROAD NO.	COUNTY	FINANCIAL PROJECT ID		
					557	POLK	18-73		

THE OFFICIAL RECORD OF THIS SHEET IS THE ELECTRONIC FILE DIGITALLY SIGNED AND SEALED UNDER RULE 61G15-23.004, F.A.C.

CL CONST. CR 557



1280+00.00

1275+00.00

PHASE II-A

SCALE:
1" = 20' HORIZONTAL
1" = 10' VERTICAL

REVISIONS			
DATE	DESCRIPTION	DATE	DESCRIPTION

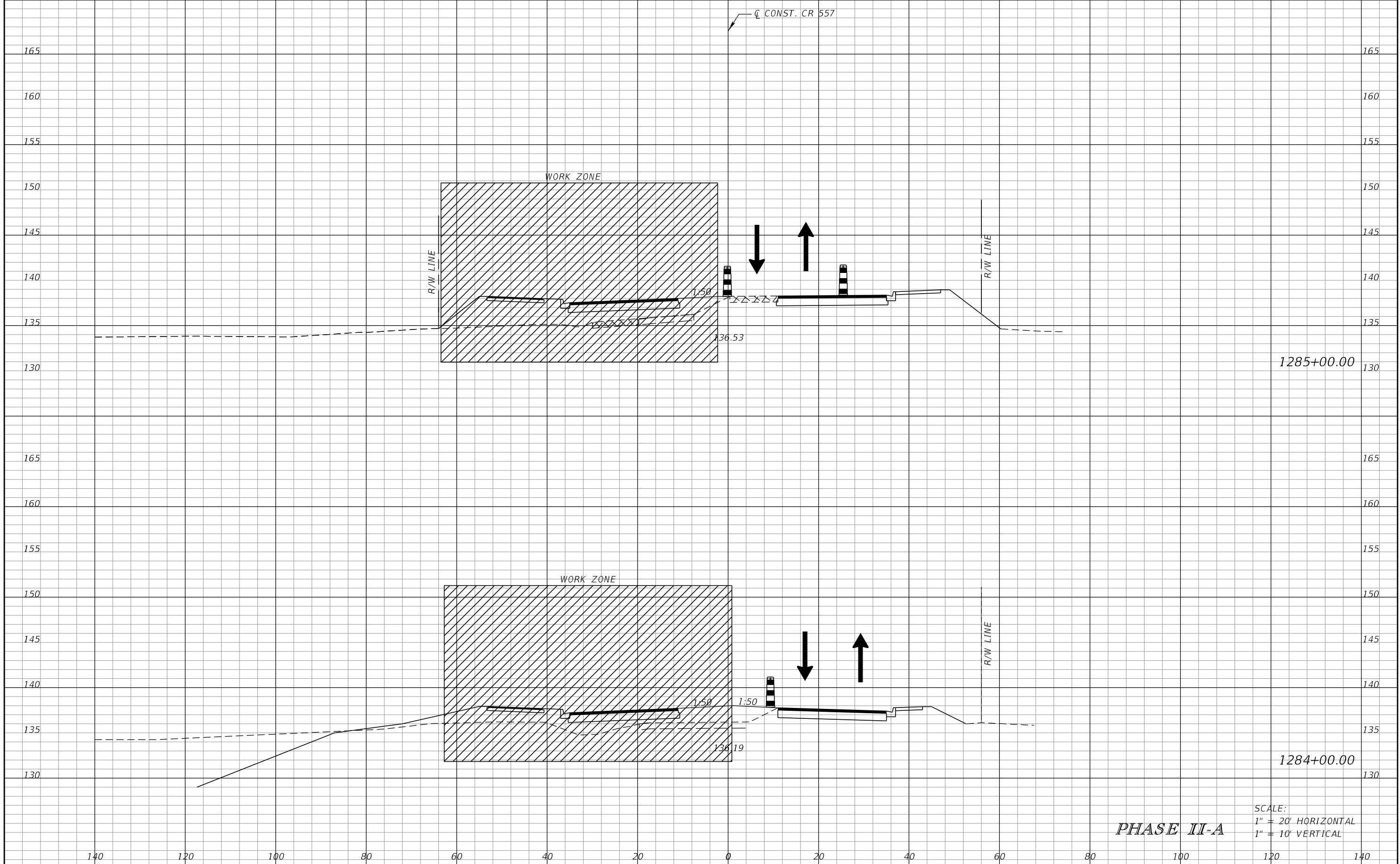
JAMES E. BRADFORD, P.E.
P.E. LICENSE NUMBER 68276
DEWBERRY ENGINEERS INC.
800 NORTH MAGNOLIA AVENUE, STE. 1000
ORLANDO, FL 32803

POLK COUNTY PUBLIC WORKS DEPARTMENT		
ROAD NO.	COUNTY	FINANCIAL PROJECT ID
557	POLK	18-73

**TEMPORARY TRAFFIC
CONTROL PLAN**

SHEET
NO.
772

THE OFFICIAL RECORD OF THIS SHEET IS THE ELECTRONIC FILE DIGITALLY SIGNED AND SEALED UNDER RULE 61G15-23.004, F.A.C.



SCALE:
 1" = 20' HORIZONTAL
 1" = 10' VERTICAL

PHASE II-A

REVISIONS	
DATE	DESCRIPTION

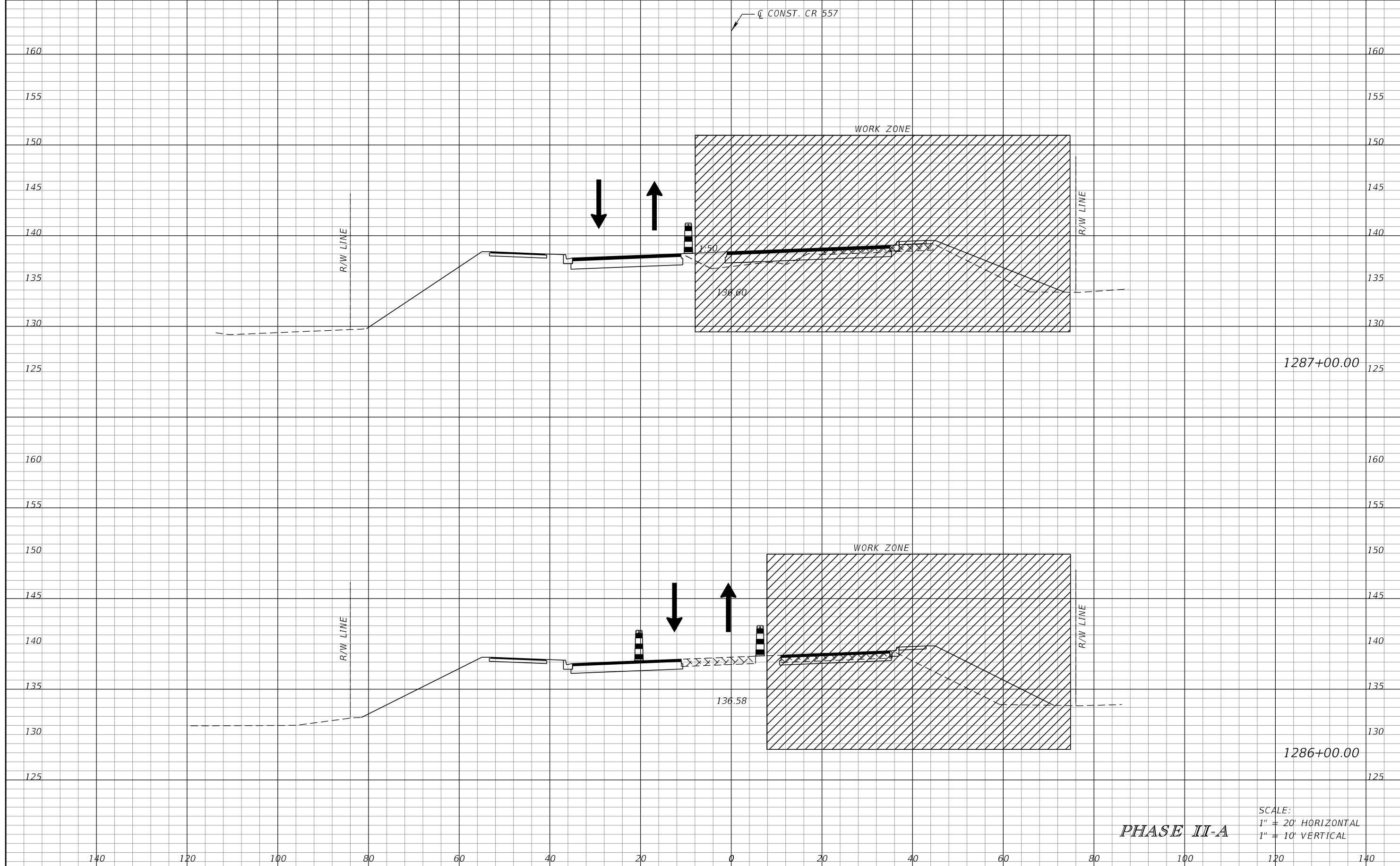
JAMES E. BRADFORD, P.E.
 P.E. LICENSE NUMBER 68276
 DEWBERRY ENGINEERS INC.
 800 NORTH MAGNOLIA AVENUE, STE. 1000
 ORLANDO, FL 32803

POLK COUNTY PUBLIC WORKS DEPARTMENT		
ROAD NO.	COUNTY	FINANCIAL PROJECT ID
557	POLK	18-73

**TEMPORARY TRAFFIC
CONTROL PLAN**

SHEET
NO.
773

THE OFFICIAL RECORD OF THIS SHEET IS THE ELECTRONIC FILE DIGITALLY SIGNED AND SEALED UNDER RULE 61G15-23.004, F.A.C.



SCALE:
 1" = 20' HORIZONTAL
 1" = 10' VERTICAL

PHASE II-A

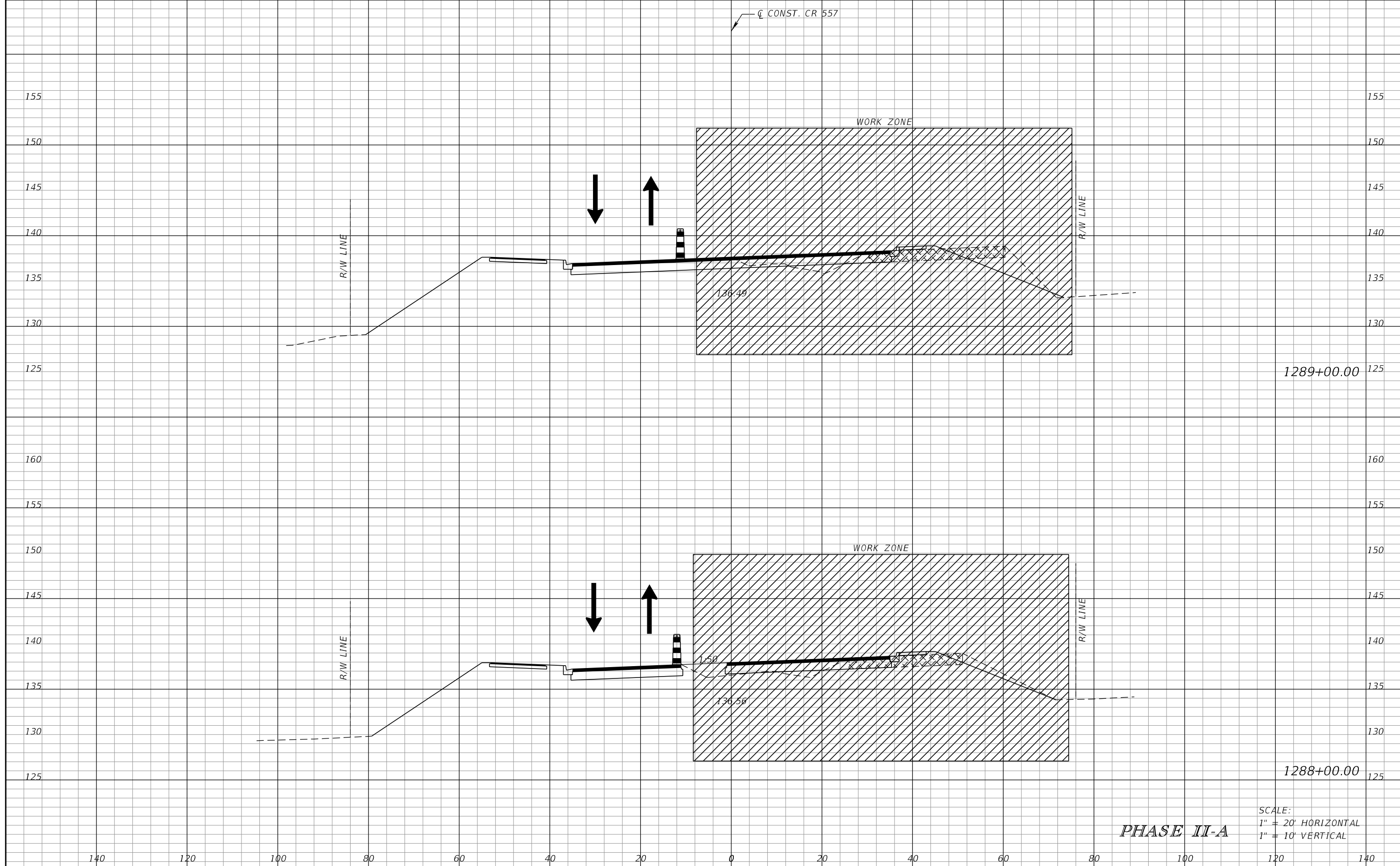
REVISIONS			
DATE	DESCRIPTION	DATE	DESCRIPTION

JAMES E. BRADFORD, P.E.
 P.E. LICENSE NUMBER 68276
 DEWBERRY ENGINEERS INC.
 800 NORTH MAGNOLIA AVENUE, STE. 1000
 ORLANDO, FL 32803

POLK COUNTY PUBLIC WORKS DEPARTMENT		
ROAD NO.	COUNTY	FINANCIAL PROJECT ID
557	POLK	18-73

**TEMPORARY TRAFFIC
CONTROL PLAN**

SHEET
NO.
774



1289+00.00

1288+00.00

PHASE II-A

SCALE:
1" = 20' HORIZONTAL
1" = 10' VERTICAL

REVISIONS			
DATE	DESCRIPTION	DATE	DESCRIPTION

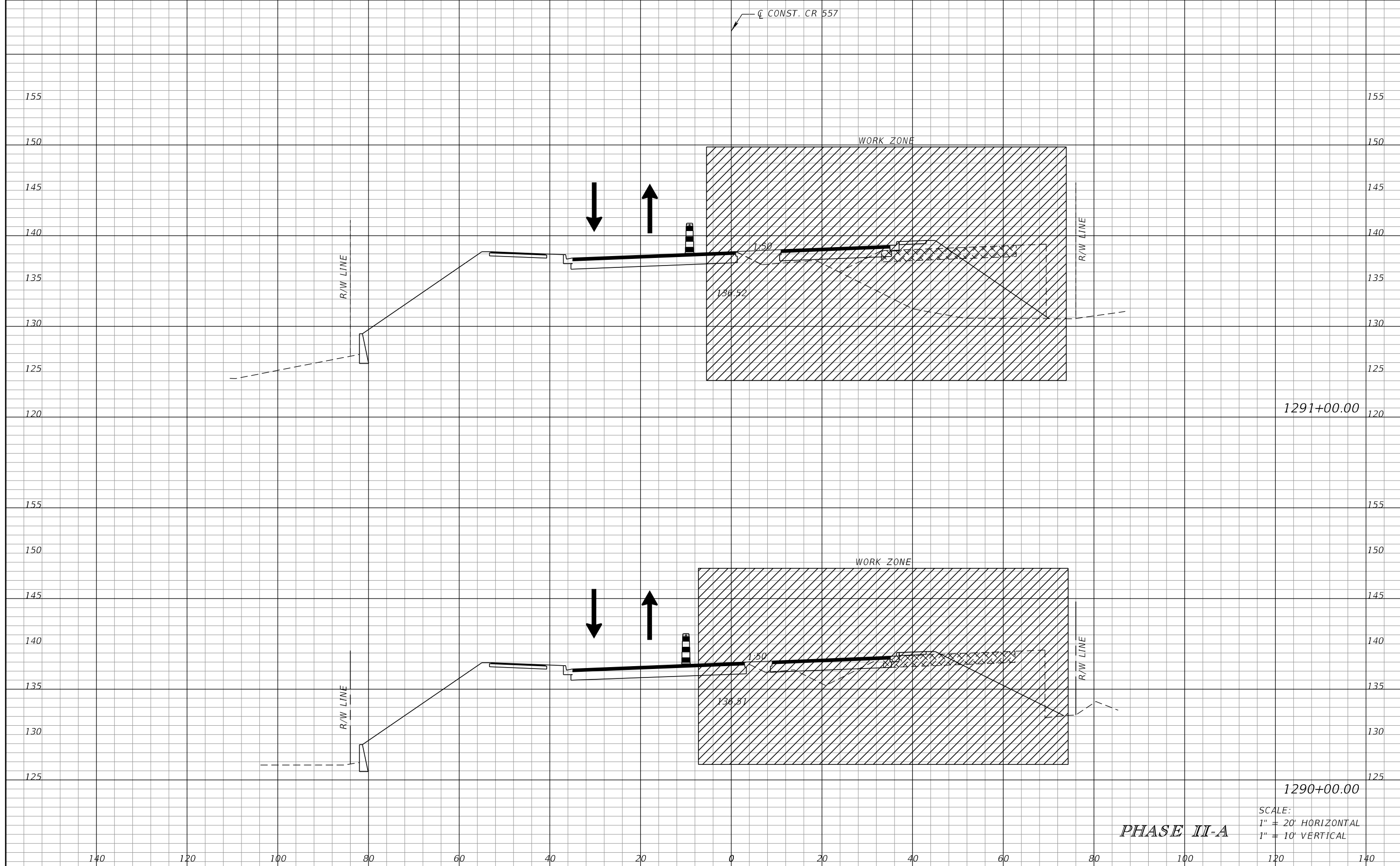
JAMES E. BRADFORD, P.E.
P.E. LICENSE NUMBER 68276
DEWBERRY ENGINEERS INC.
800 NORTH MAGNOLIA AVENUE, STE. 1000
ORLANDO, FL 32803

POLK COUNTY PUBLIC WORKS DEPARTMENT		
ROAD NO.	COUNTY	FINANCIAL PROJECT ID
557	POLK	18-73

**TEMPORARY TRAFFIC
CONTROL PLAN**

SHEET
NO.
775

THE OFFICIAL RECORD OF THIS SHEET IS THE ELECTRONIC FILE DIGITALLY SIGNED AND SEALED UNDER RULE 61G15-23.004, F.A.C.



1291+00.00

1290+00.00

PHASE II-A

SCALE:
 1" = 20' HORIZONTAL
 1" = 10' VERTICAL

REVISIONS	
DATE	DESCRIPTION

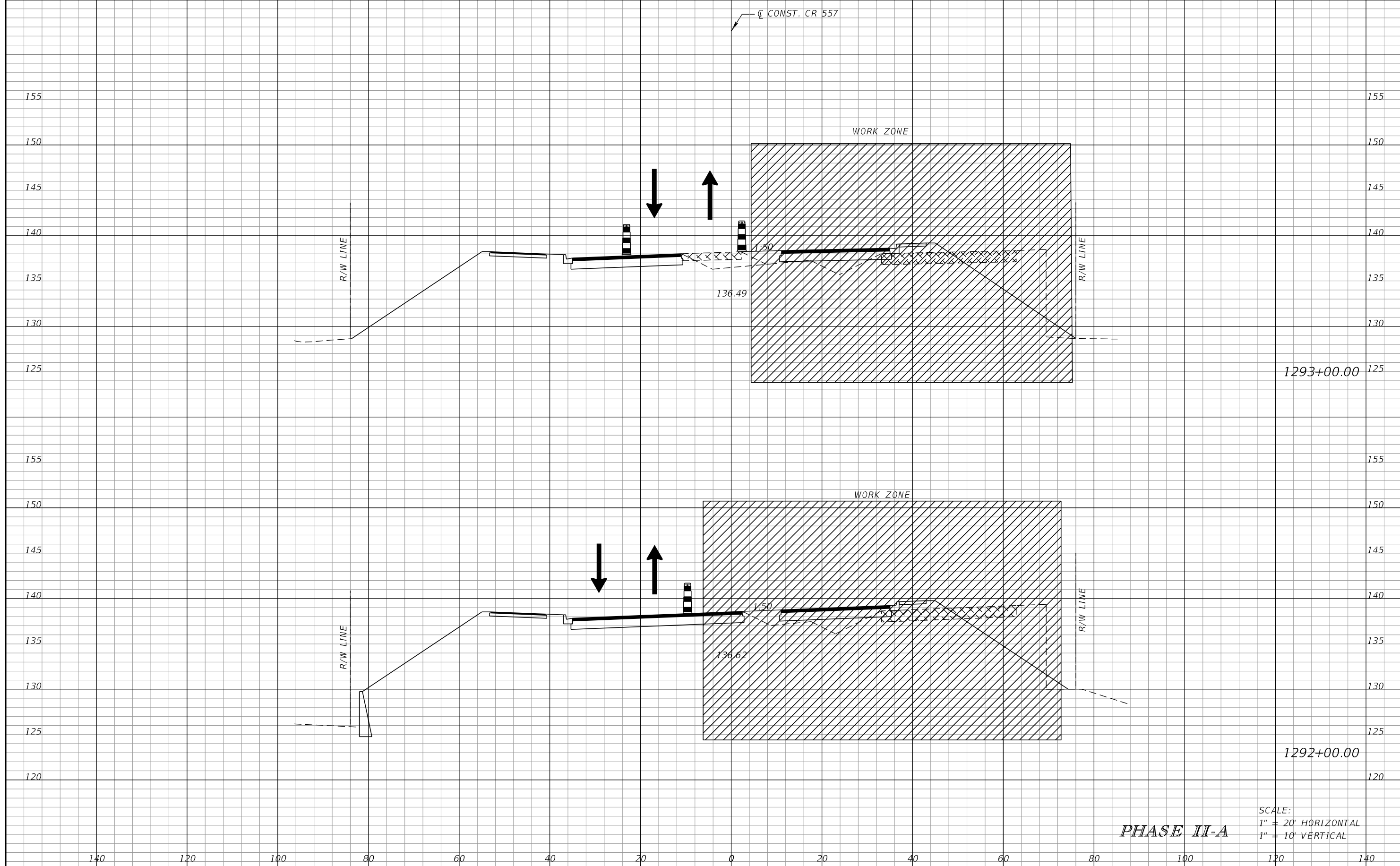
JAMES E. BRADFORD, P.E.
 P.E. LICENSE NUMBER 68276
 DEWBERRY ENGINEERS INC.
 800 NORTH MAGNOLIA AVENUE, STE. 1000
 ORLANDO, FL 32803

POLK COUNTY PUBLIC WORKS DEPARTMENT		
ROAD NO.	COUNTY	FINANCIAL PROJECT ID
557	POLK	18-73

**TEMPORARY TRAFFIC
CONTROL PLAN**

SHEET
NO.
776

THE OFFICIAL RECORD OF THIS SHEET IS THE ELECTRONIC FILE DIGITALLY SIGNED AND SEALED UNDER RULE 61G15-23.004, F.A.C.



1293+00.00

1292+00.00

PHASE II-A

SCALE:
1" = 20' HORIZONTAL
1" = 10' VERTICAL

REVISIONS			
DATE	DESCRIPTION	DATE	DESCRIPTION

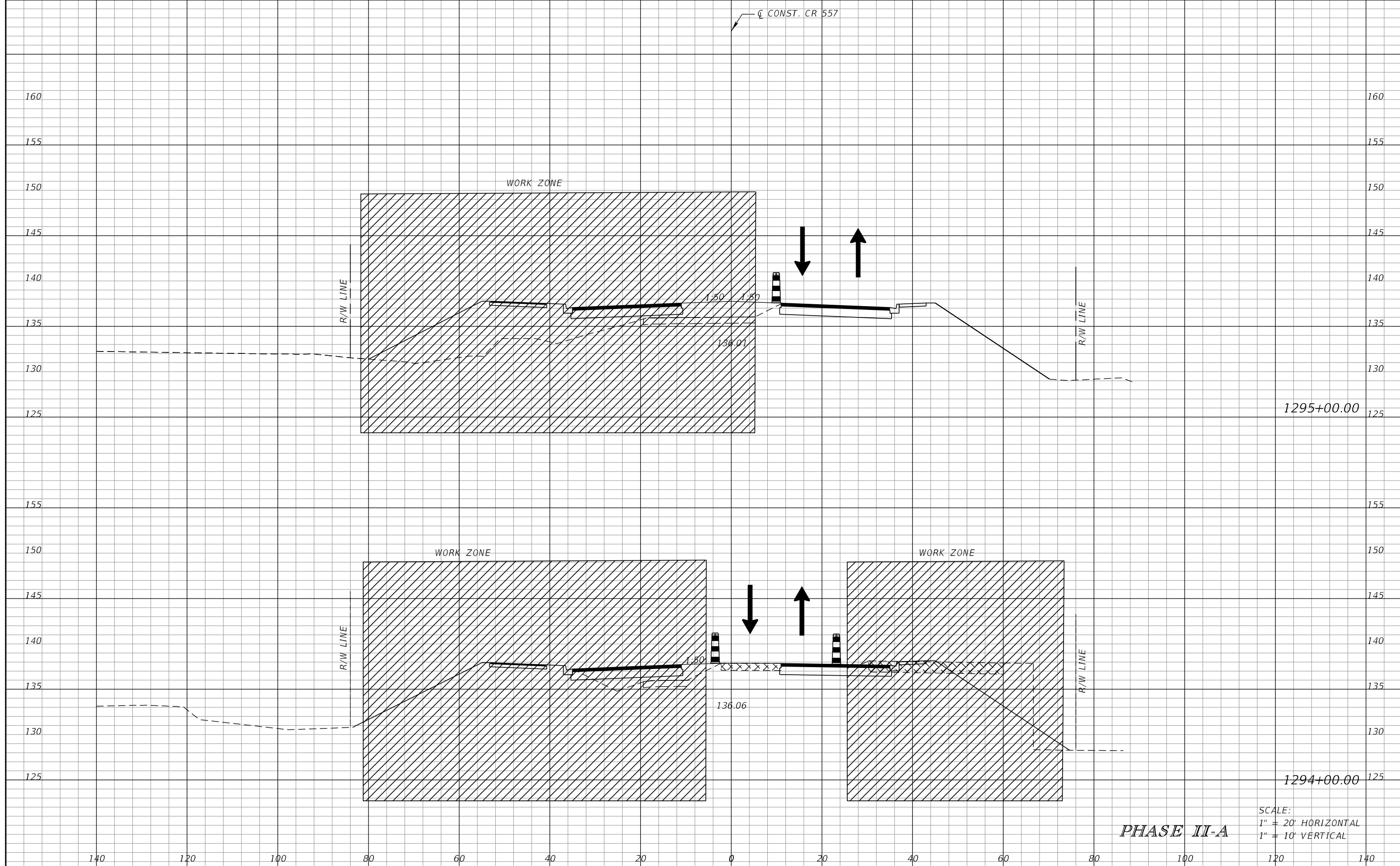
JAMES E. BRADFORD, P.E.
P.E. LICENSE NUMBER 68276
DEWBERRY ENGINEERS INC.
800 NORTH MAGNOLIA AVENUE, STE. 1000
ORLANDO, FL 32803

POLK COUNTY PUBLIC WORKS DEPARTMENT		
ROAD NO.	COUNTY	FINANCIAL PROJECT ID
557	POLK	18-73

**TEMPORARY TRAFFIC
CONTROL PLAN**

SHEET
NO.
777

THE OFFICIAL RECORD OF THIS SHEET IS THE ELECTRONIC FILE DIGITALLY SIGNED AND SEALED UNDER RULE 61G15-23.004, F.A.C.



SCALE:
 1" = 20' HORIZONTAL
 1" = 10' VERTICAL

PHASE II-A

REVISIONS	
DATE	DESCRIPTION

JAMES E. BRADFORD, P.E.
 P.E. LICENSE NUMBER 68276
 DEWBERRY ENGINEERS INC.
 800 NORTH MAGNOLIA AVENUE, STE. 1000
 ORLANDO, FL 32803

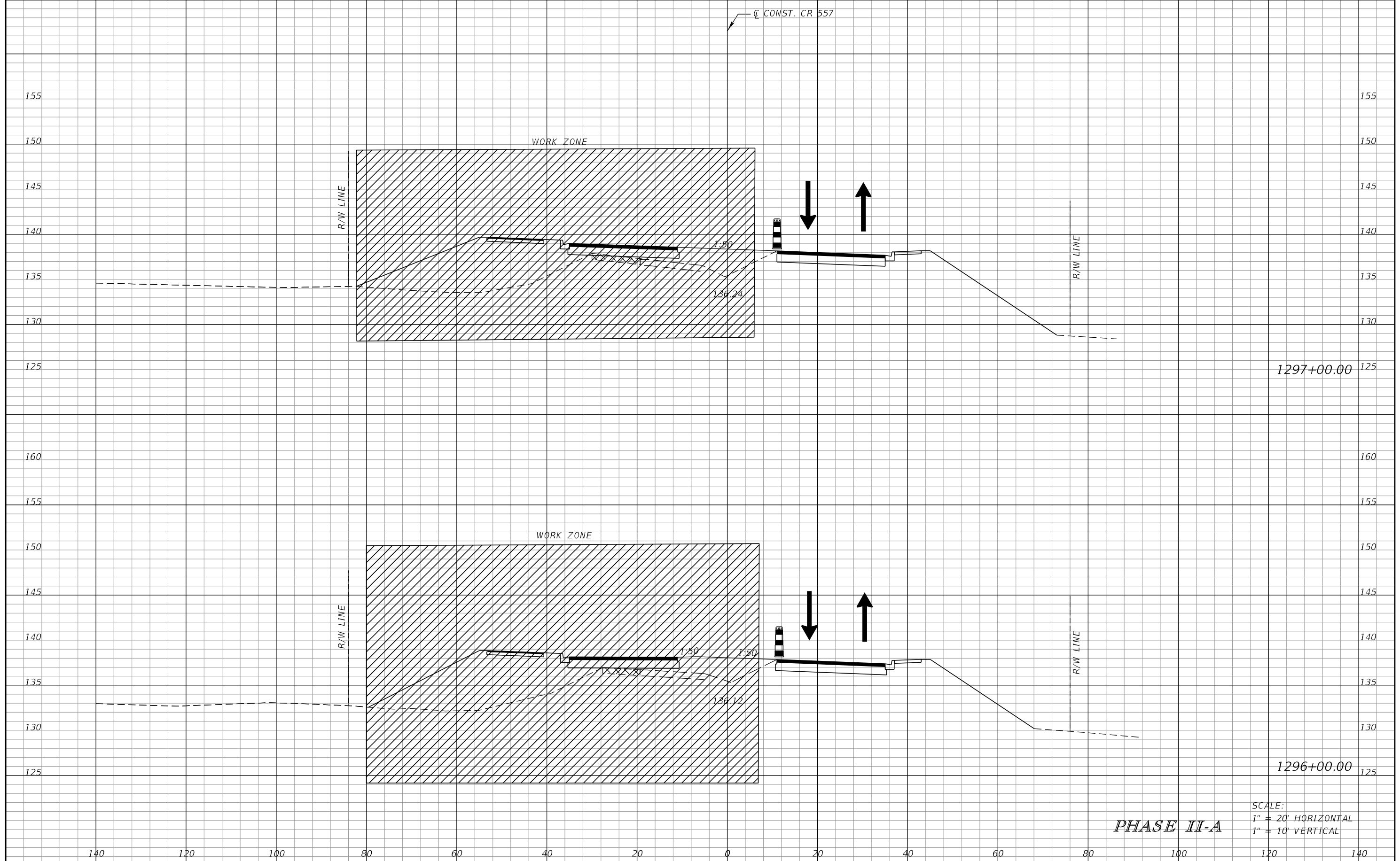
POLK COUNTY PUBLIC WORKS DEPARTMENT		
ROAD NO.	COUNTY	FINANCIAL PROJECT ID
557	POLK	18-73

**TEMPORARY TRAFFIC
CONTROL PLAN**

SHEET
NO.
778

THE OFFICIAL RECORD OF THIS SHEET IS THE ELECTRONIC FILE DIGITALLY SIGNED AND SEALED UNDER RULE 61G15-23.004, F.A.C.

☐ CONST. CR 557



1297+00.00

1296+00.00

PHASE II-A

SCALE:
1" = 20' HORIZONTAL
1" = 10' VERTICAL

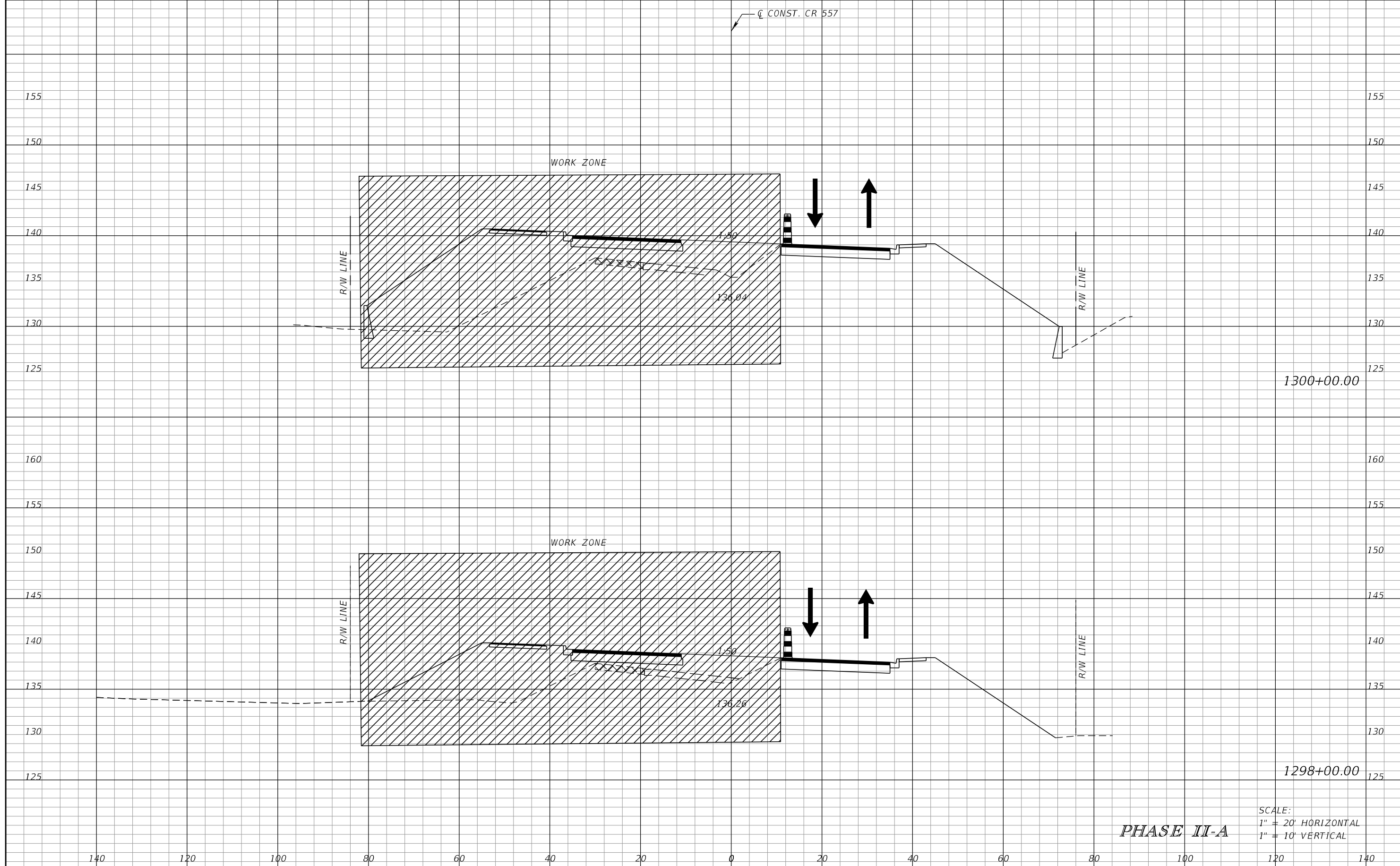
REVISIONS			
DATE	DESCRIPTION	DATE	DESCRIPTION

JAMES E. BRADFORD, P.E.
P.E. LICENSE NUMBER 68276
DEWBERRY ENGINEERS INC.
800 NORTH MAGNOLIA AVENUE, STE. 1000
ORLANDO, FL 32803

POLK COUNTY PUBLIC WORKS DEPARTMENT		
ROAD NO.	COUNTY	FINANCIAL PROJECT ID
557	POLK	18-73

**TEMPORARY TRAFFIC
CONTROL PLAN**

SHEET
NO.
779



SCALE:
 1" = 20' HORIZONTAL
 1" = 10' VERTICAL

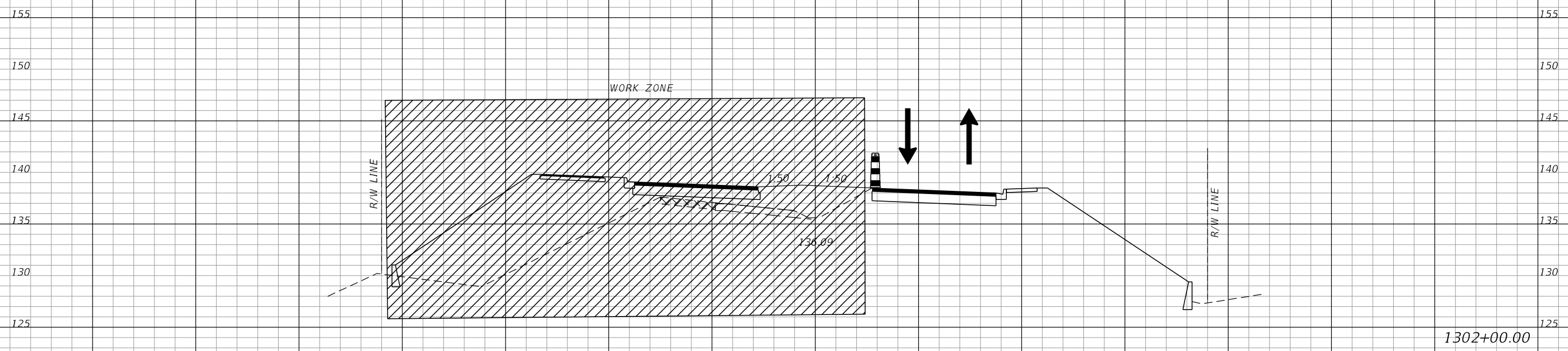
PHASE II-A

REVISIONS		DESCRIPTION		POLK COUNTY PUBLIC WORKS DEPARTMENT			TEMPORARY TRAFFIC CONTROL PLAN	SHEET NO. 780
DATE	DESCRIPTION	DATE	DESCRIPTION	ROAD NO.	COUNTY	FINANCIAL PROJECT ID		
				557	POLK	18-73		

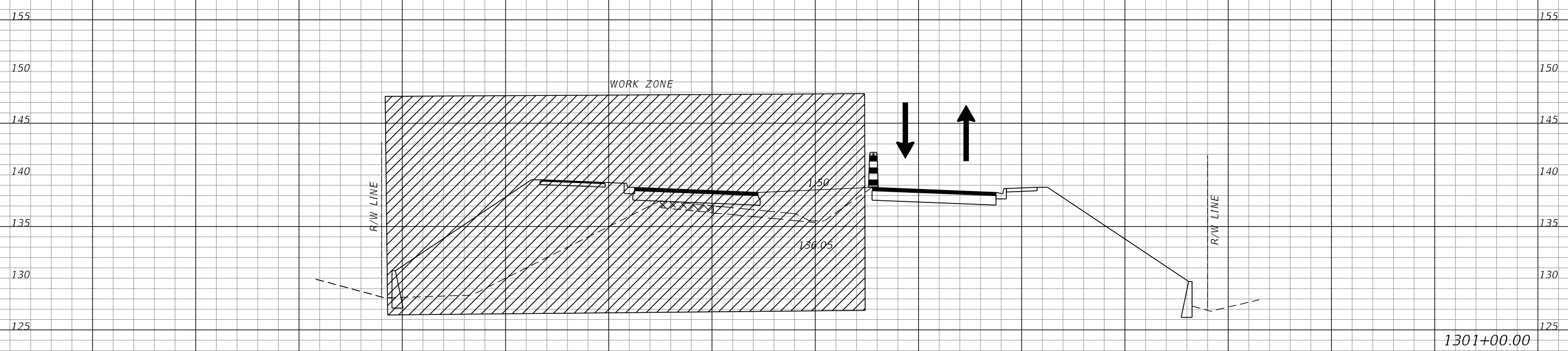
JAMES E. BRADFORD, P.E.
 P.E. LICENSE NUMBER 68276
 DEWBERRY ENGINEERS INC.
 800 NORTH MAGNOLIA AVENUE, STE. 1000
 ORLANDO, FL 32803

THE OFFICIAL RECORD OF THIS SHEET IS THE ELECTRONIC FILE DIGITALLY SIGNED AND SEALED UNDER RULE 61G15-23.004, F.A.C.

CL CONST. CR 557



1302+00.00



1301+00.00

PHASE II-A

SCALE:
1" = 20' HORIZONTAL
1" = 10' VERTICAL

REVISIONS	
DATE	DESCRIPTION

JAMES E. BRADFORD, P.E.
P.E. LICENSE NUMBER 68276
DEWBERRY ENGINEERS INC.
800 NORTH MAGNOLIA AVENUE, STE. 1000
ORLANDO, FL 32803

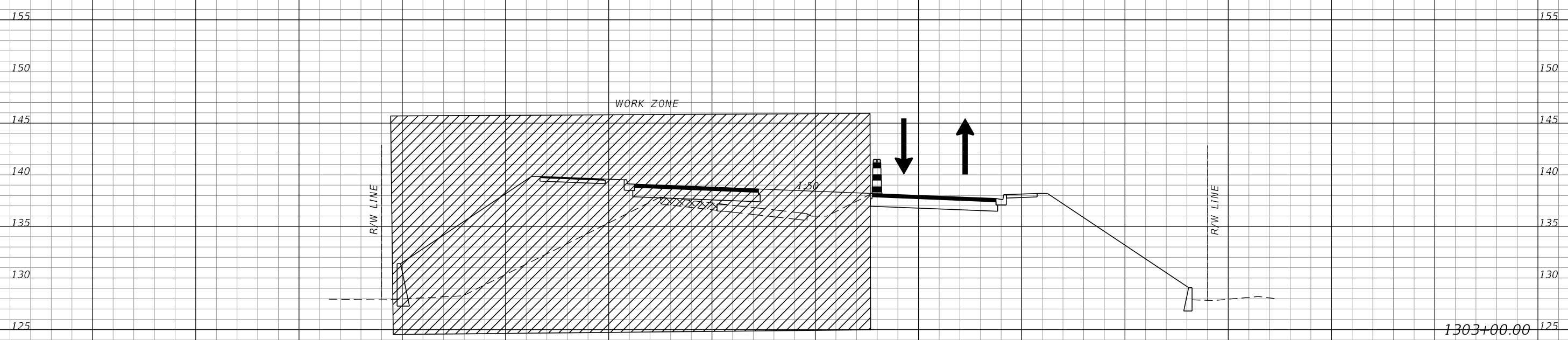
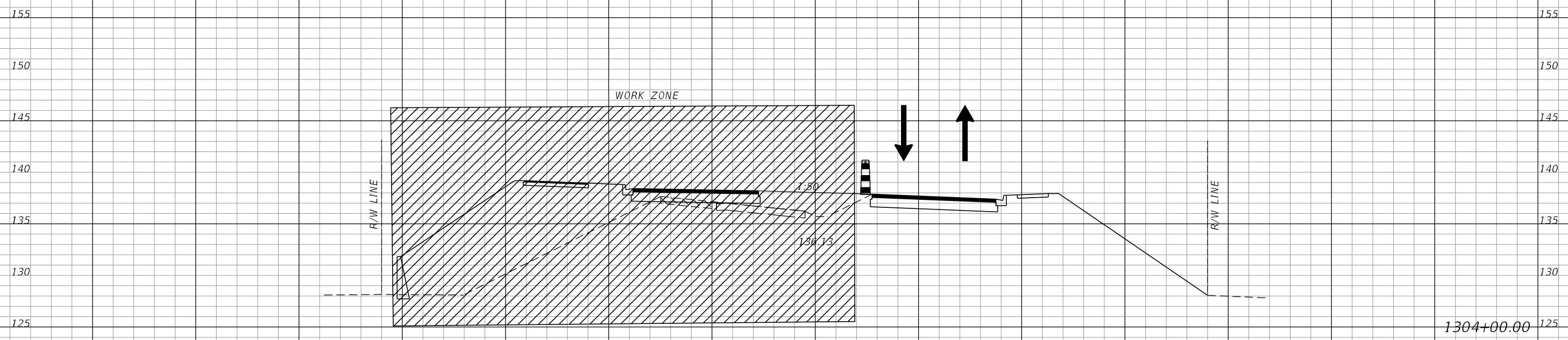
POLK COUNTY PUBLIC WORKS DEPARTMENT		
ROAD NO.	COUNTY	FINANCIAL PROJECT ID
557	POLK	18-73

**TEMPORARY TRAFFIC
CONTROL PLAN**

SHEET
NO.
781

THE OFFICIAL RECORD OF THIS SHEET IS THE ELECTRONIC FILE DIGITALLY SIGNED AND SEALED UNDER RULE 61G15-23.004, F.A.C.

CL CONST. CR 557



SCALE:
1" = 20' HORIZONTAL
1" = 10' VERTICAL

PHASE II-A

140 120 100 80 60 40 20 0 20 40 60 80 100 120 140

REVISIONS	
DATE	DESCRIPTION

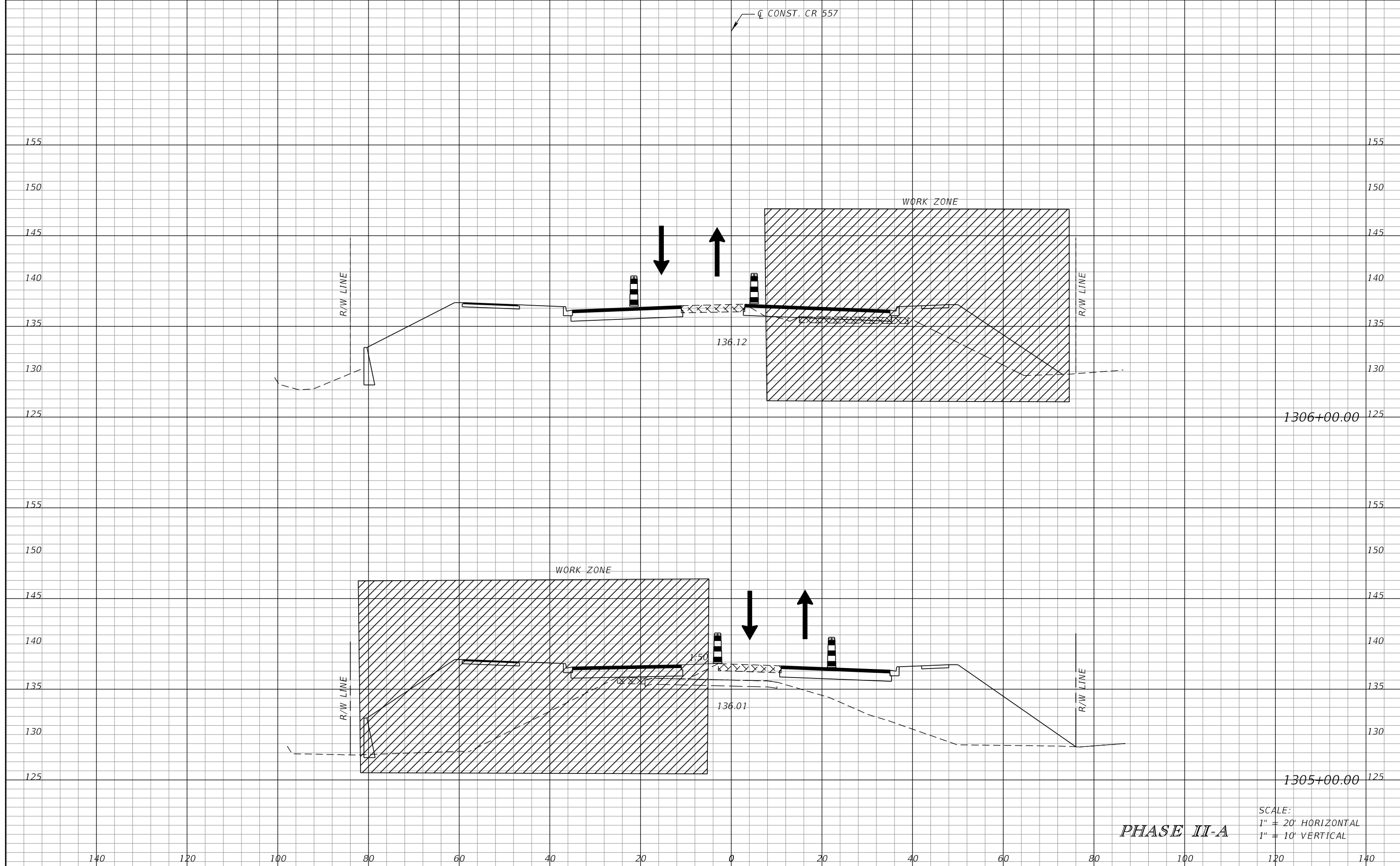
JAMES E. BRADFORD, P.E.
P.E. LICENSE NUMBER 68276
DEWBERRY ENGINEERS INC.
800 NORTH MAGNOLIA AVENUE, STE. 1000
ORLANDO, FL 32803

POLK COUNTY PUBLIC WORKS DEPARTMENT		
ROAD NO.	COUNTY	FINANCIAL PROJECT ID
557	POLK	18-73

**TEMPORARY TRAFFIC
CONTROL PLAN**

SHEET
NO.
782

THE OFFICIAL RECORD OF THIS SHEET IS THE ELECTRONIC FILE DIGITALLY SIGNED AND SEALED UNDER RULE 61G15-23.004, F.A.C.



SCALE:
 1" = 20' HORIZONTAL
 1" = 10' VERTICAL

PHASE II-A

REVISIONS	
DATE	DESCRIPTION

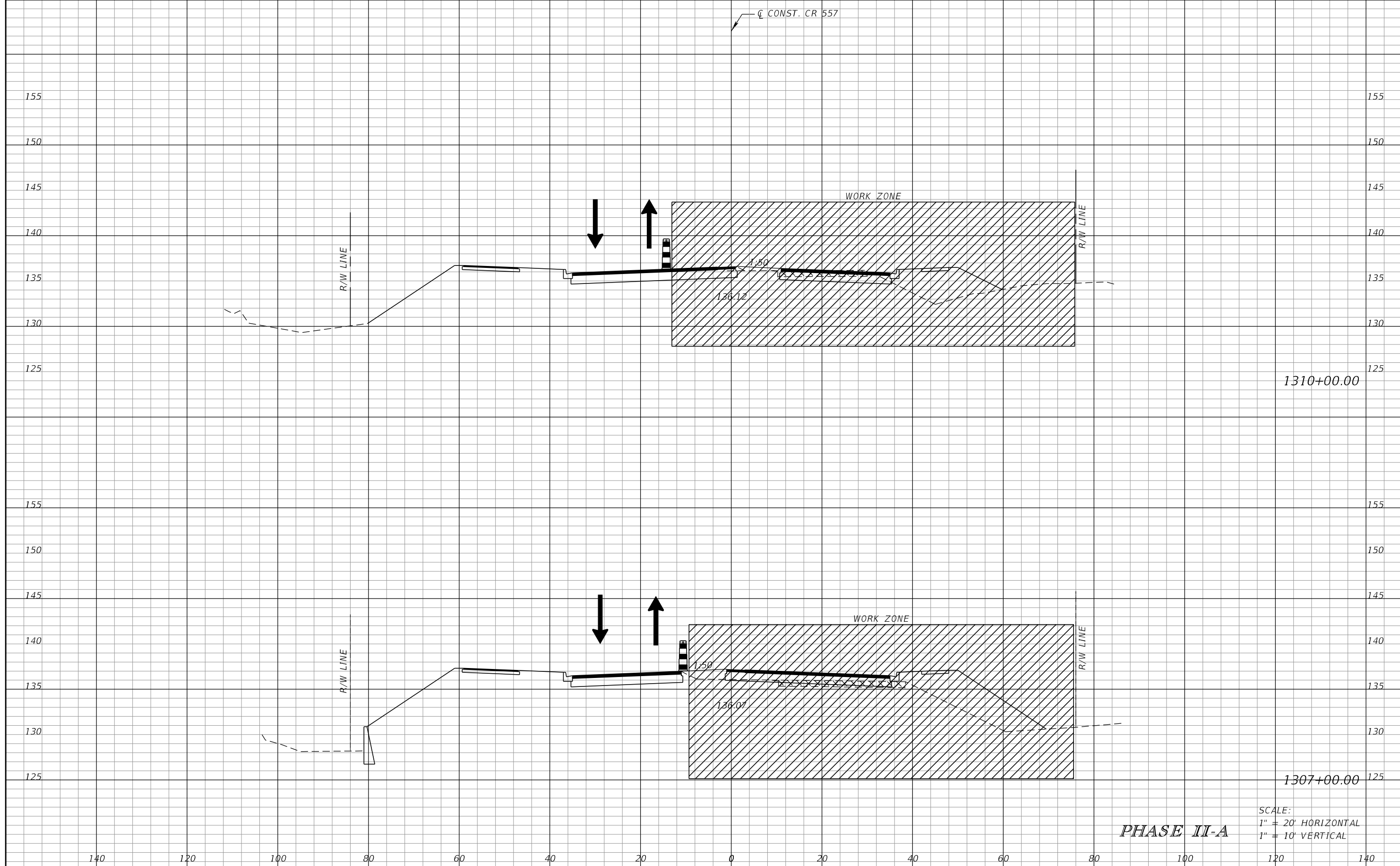
JAMES E. BRADFORD, P.E.
 P.E. LICENSE NUMBER 68276
 DEWBERRY ENGINEERS INC.
 800 NORTH MAGNOLIA AVENUE, STE. 1000
 ORLANDO, FL 32803

POLK COUNTY PUBLIC WORKS DEPARTMENT		
ROAD NO.	COUNTY	FINANCIAL PROJECT ID
557	POLK	18-73

**TEMPORARY TRAFFIC
CONTROL PLAN**

SHEET
NO.
783

THE OFFICIAL RECORD OF THIS SHEET IS THE ELECTRONIC FILE DIGITALLY SIGNED AND SEALED UNDER RULE 61G15-23.004, F.A.C.



1310+00.00

1307+00.00

PHASE II-A

SCALE:
1" = 20' HORIZONTAL
1" = 10' VERTICAL

REVISIONS			
DATE	DESCRIPTION	DATE	DESCRIPTION

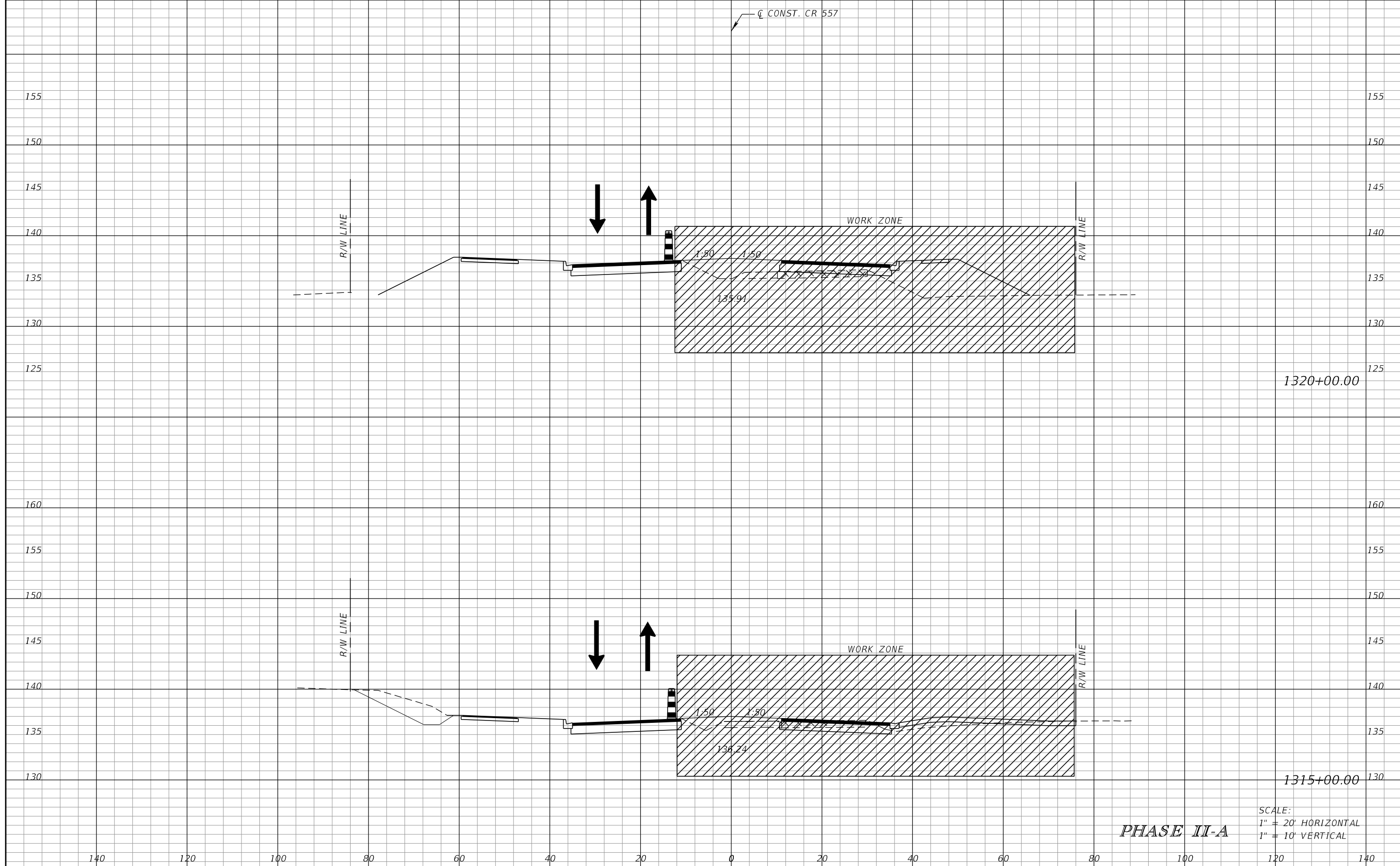
JAMES E. BRADFORD, P.E.
P.E. LICENSE NUMBER 68276
DEWBERRY ENGINEERS INC.
800 NORTH MAGNOLIA AVENUE, STE. 1000
ORLANDO, FL 32803

POLK COUNTY PUBLIC WORKS DEPARTMENT		
ROAD NO.	COUNTY	FINANCIAL PROJECT ID
557	POLK	18-73

**TEMPORARY TRAFFIC
CONTROL PLAN**

SHEET
NO.
784

THE OFFICIAL RECORD OF THIS SHEET IS THE ELECTRONIC FILE DIGITALLY SIGNED AND SEALED UNDER RULE 61G15-23.004, F.A.C.



1320+00.00

1315+00.00

PHASE II-A

SCALE:
1" = 20' HORIZONTAL
1" = 10' VERTICAL

REVISIONS			
DATE	DESCRIPTION	DATE	DESCRIPTION

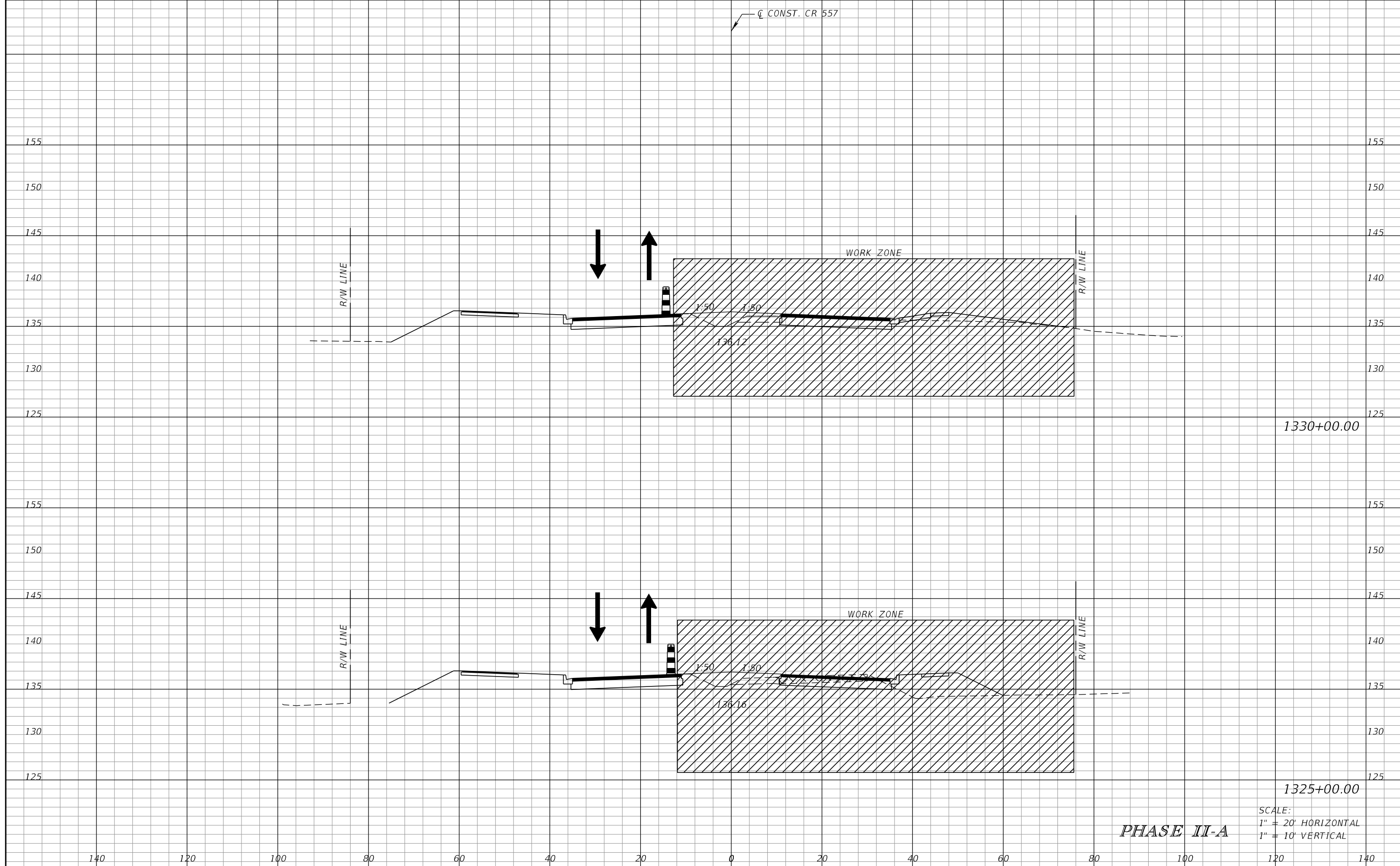
JAMES E. BRADFORD, P.E.
P.E. LICENSE NUMBER 68276
DEWBERRY ENGINEERS INC.
800 NORTH MAGNOLIA AVENUE, STE. 1000
ORLANDO, FL 32803

POLK COUNTY PUBLIC WORKS DEPARTMENT		
ROAD NO.	COUNTY	FINANCIAL PROJECT ID
557	POLK	18-73

**TEMPORARY TRAFFIC
CONTROL PLAN**

SHEET
NO.
785

THE OFFICIAL RECORD OF THIS SHEET IS THE ELECTRONIC FILE DIGITALLY SIGNED AND SEALED UNDER RULE 61G15-23.004, F.A.C.



SCALE:
 1" = 20' HORIZONTAL
 1" = 10' VERTICAL

PHASE II-A

REVISIONS			
DATE	DESCRIPTION	DATE	DESCRIPTION

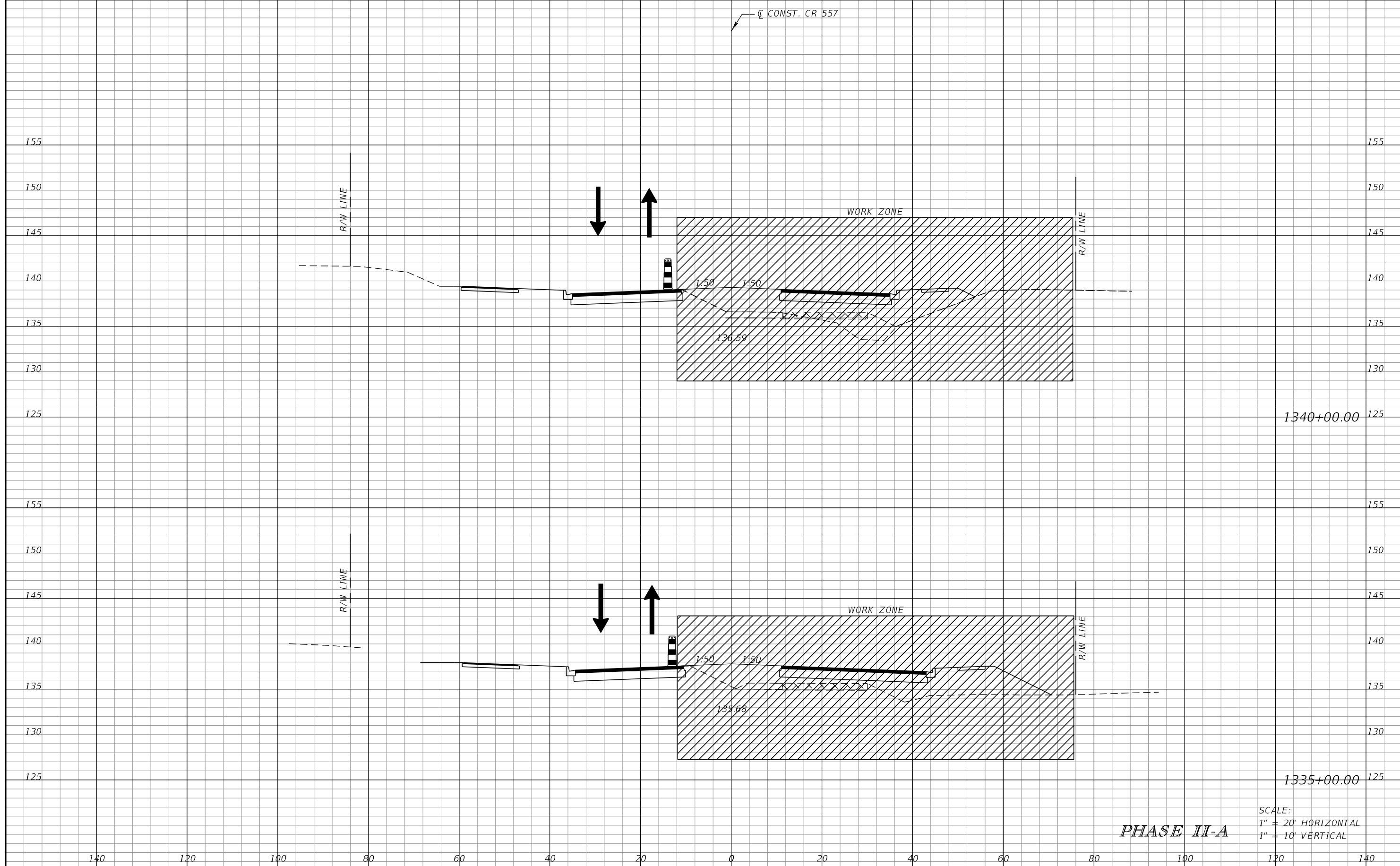
JAMES E. BRADFORD, P.E.
 P.E. LICENSE NUMBER 68276
 DEWBERRY ENGINEERS INC.
 800 NORTH MAGNOLIA AVENUE, STE. 1000
 ORLANDO, FL 32803

POLK COUNTY PUBLIC WORKS DEPARTMENT		
ROAD NO.	COUNTY	FINANCIAL PROJECT ID
557	POLK	18-73

**TEMPORARY TRAFFIC
CONTROL PLAN**

SHEET
NO.
786

THE OFFICIAL RECORD OF THIS SHEET IS THE ELECTRONIC FILE DIGITALLY SIGNED AND SEALED UNDER RULE 61G15-23.004, F.A.C.

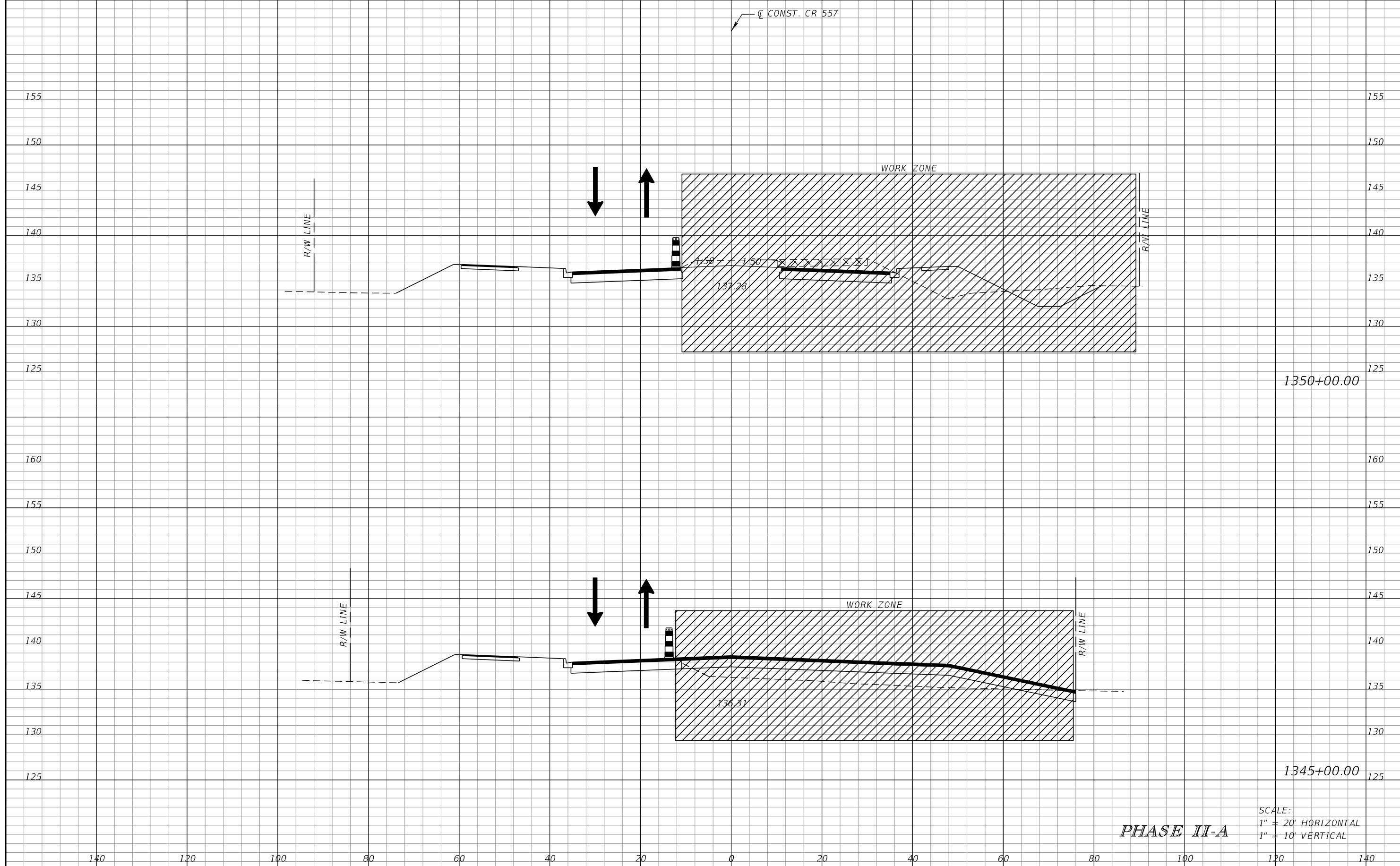


SCALE:
 1" = 20' HORIZONTAL
 1" = 10' VERTICAL

PHASE II-A

<table border="1"> <thead> <tr> <th colspan="2">REVISIONS</th> </tr> <tr> <th>DATE</th> <th>DESCRIPTION</th> </tr> </thead> <tbody> <tr> <td> </td> <td> </td> </tr> </tbody> </table>		REVISIONS		DATE	DESCRIPTION			JAMES E. BRADFORD, P.E. P.E. LICENSE NUMBER 68276 DEWBERRY ENGINEERS INC. 800 NORTH MAGNOLIA AVENUE, STE. 1000 ORLANDO, FL 32803	POLK COUNTY PUBLIC WORKS DEPARTMENT		TEMPORARY TRAFFIC CONTROL PLAN	SHEET NO. 787
REVISIONS												
DATE	DESCRIPTION											
<table border="1"> <thead> <tr> <th>ROAD NO.</th> <th>COUNTY</th> <th>FINANCIAL PROJECT ID</th> </tr> </thead> <tbody> <tr> <td>557</td> <td>POLK</td> <td>18-73</td> </tr> </tbody> </table>		ROAD NO.	COUNTY	FINANCIAL PROJECT ID	557	POLK	18-73					
ROAD NO.	COUNTY	FINANCIAL PROJECT ID										
557	POLK	18-73										

THE OFFICIAL RECORD OF THIS SHEET IS THE ELECTRONIC FILE DIGITALLY SIGNED AND SEALED UNDER RULE 61G15-23.004, F.A.C.



1350+00.00

1345+00.00

PHASE II-A

SCALE:
1" = 20' HORIZONTAL
1" = 10' VERTICAL

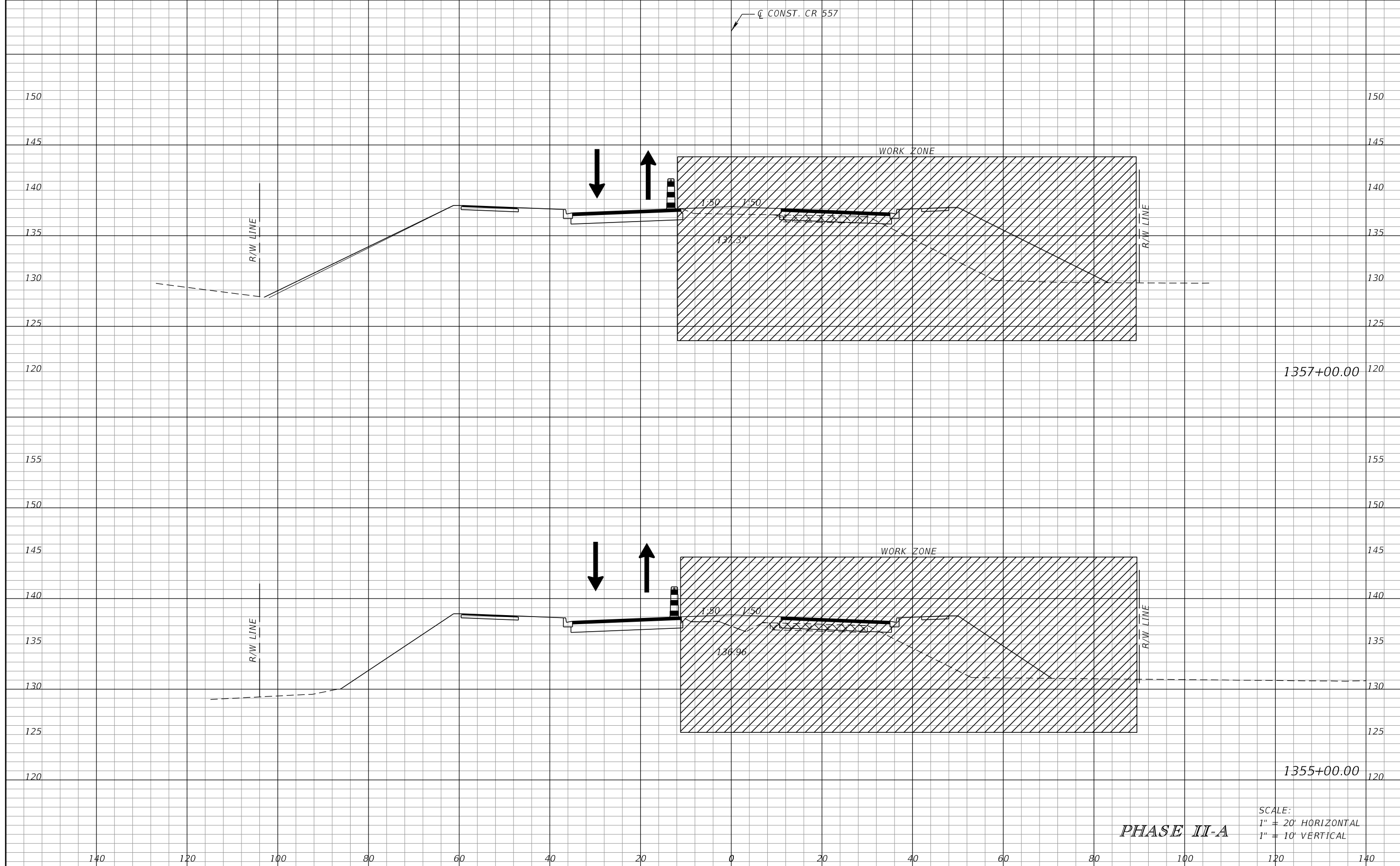
REVISIONS			
DATE	DESCRIPTION	DATE	DESCRIPTION

JAMES E. BRADFORD, P.E.
P.E. LICENSE NUMBER 68276
DEWBERRY ENGINEERS INC.
800 NORTH MAGNOLIA AVENUE, STE. 1000
ORLANDO, FL 32803

POLK COUNTY PUBLIC WORKS DEPARTMENT		
ROAD NO.	COUNTY	FINANCIAL PROJECT ID
557	POLK	18-73

**TEMPORARY TRAFFIC
CONTROL PLAN**

SHEET
NO.
788



SCALE:
 1" = 20' HORIZONTAL
 1" = 10' VERTICAL

PHASE II-A

REVISIONS			
DATE	DESCRIPTION	DATE	DESCRIPTION

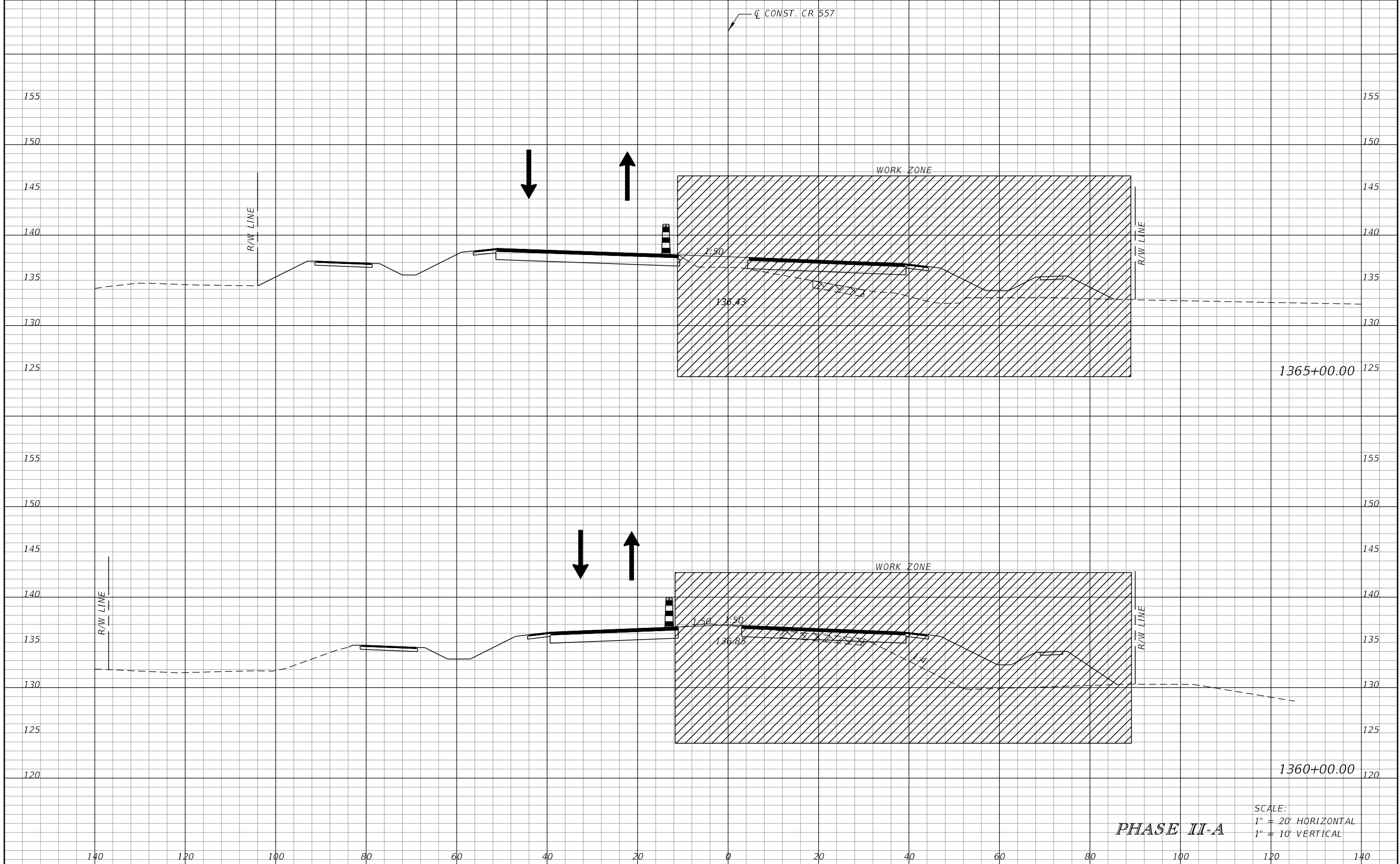
JAMES E. BRADFORD, P.E.
 P.E. LICENSE NUMBER 68276
 DEWBERRY ENGINEERS INC.
 800 NORTH MAGNOLIA AVENUE, STE. 1000
 ORLANDO, FL 32803

POLK COUNTY PUBLIC WORKS DEPARTMENT		
ROAD NO.	COUNTY	FINANCIAL PROJECT ID
557	POLK	18-73

**TEMPORARY TRAFFIC
CONTROL PLAN**

SHEET
NO.
789

THE OFFICIAL RECORD OF THIS SHEET IS THE ELECTRONIC FILE DIGITALLY SIGNED AND SEALED UNDER RULE 61G15-23.004, F.A.C.



CL CONST. CR 557

WORK ZONE

R/W LINE

R/W LINE

1365+00.00

WORK ZONE

R/W LINE

R/W LINE

1360+00.00

SCALE:
1" = 20' HORIZONTAL
1" = 10' VERTICAL

PHASE II-A

REVISIONS			
DATE	DESCRIPTION	DATE	DESCRIPTION

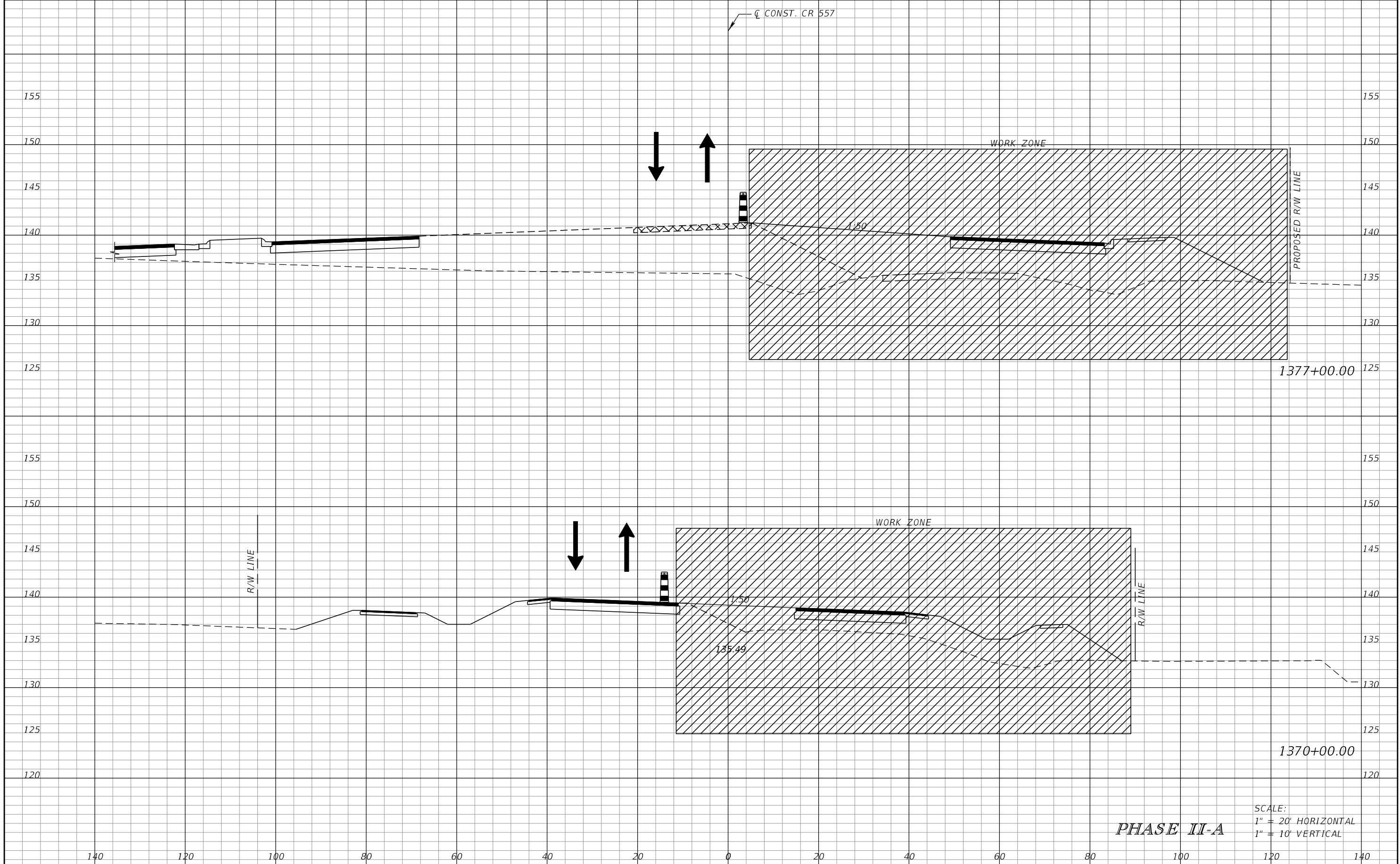
JAMES E. BRADFORD, P.E.
P.E. LICENSE NUMBER 68276
DEWBERRY ENGINEERS INC.
800 NORTH MAGNOLIA AVENUE, STE. 1000
ORLANDO, FL 32803

POLK COUNTY PUBLIC WORKS DEPARTMENT		
ROAD NO.	COUNTY	FINANCIAL PROJECT ID
557	POLK	18-73

**TEMPORARY TRAFFIC
CONTROL PLAN**

SHEET
NO.
790

THE OFFICIAL RECORD OF THIS SHEET IS THE ELECTRONIC FILE DIGITALLY SIGNED AND SEALED UNDER RULE 61G15-23.004, F.A.C.



140 120 100 80 60 40 20 0 20 40 60 80 100 120 140

SCALE:
1" = 20' HORIZONTAL
1" = 10' VERTICAL

PHASE II-A

REVISIONS			
DATE	DESCRIPTION	DATE	DESCRIPTION

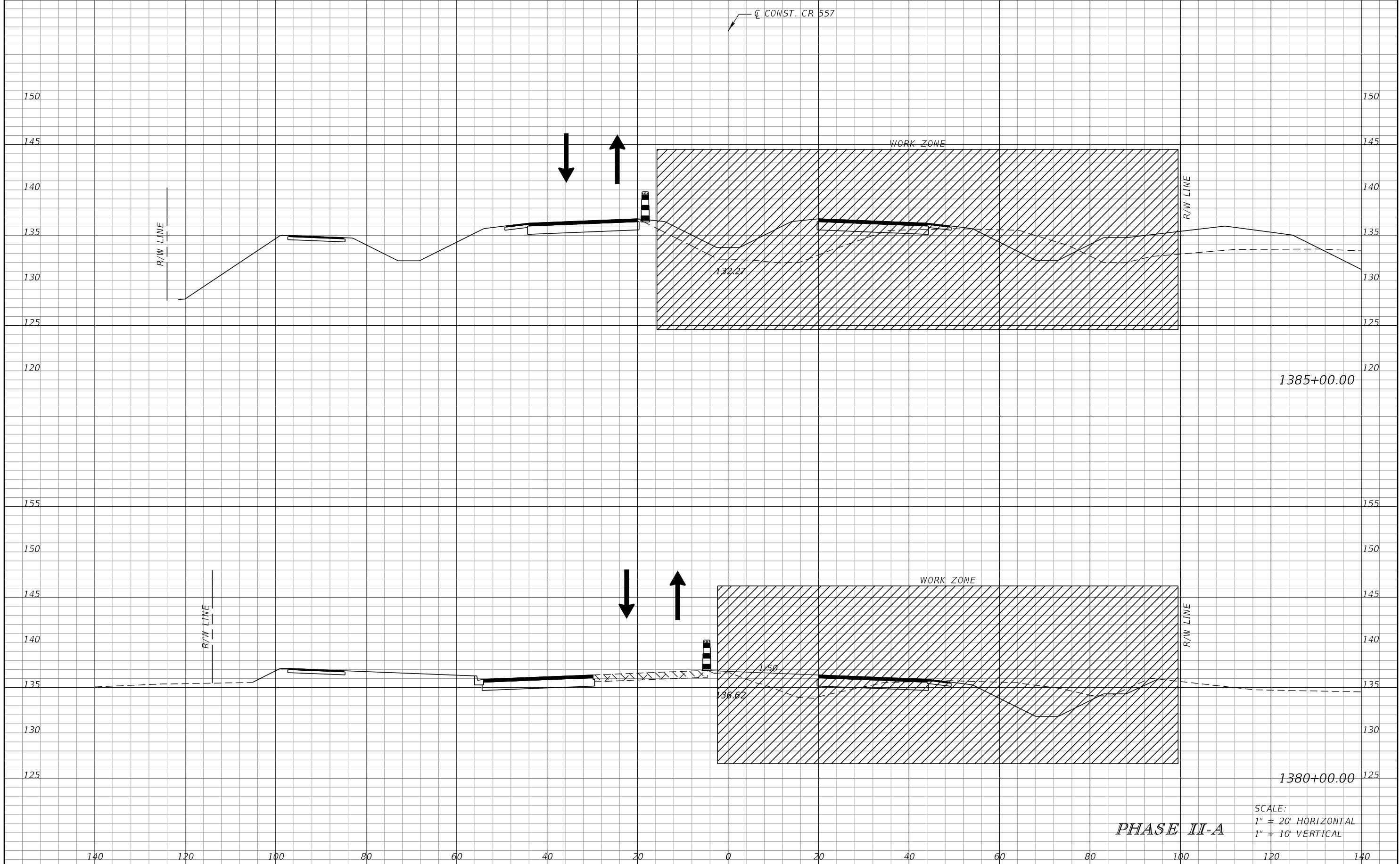
JAMES E. BRADFORD, P.E.
P.E. LICENSE NUMBER 68276
DEWBERRY ENGINEERS INC.
800 NORTH MAGNOLIA AVENUE, STE. 1000
ORLANDO, FL 32803

POLK COUNTY PUBLIC WORKS DEPARTMENT		
ROAD NO.	COUNTY	FINANCIAL PROJECT ID
557	POLK	18-73

**TEMPORARY TRAFFIC
CONTROL PLAN**

SHEET
NO.
791

THE OFFICIAL RECORD OF THIS SHEET IS THE ELECTRONIC FILE DIGITALLY SIGNED AND SEALED UNDER RULE 61G15-23.004, F.A.C.



SCALE:
 1" = 20' HORIZONTAL
 1" = 10' VERTICAL

PHASE II-A

REVISIONS			
DATE	DESCRIPTION	DATE	DESCRIPTION

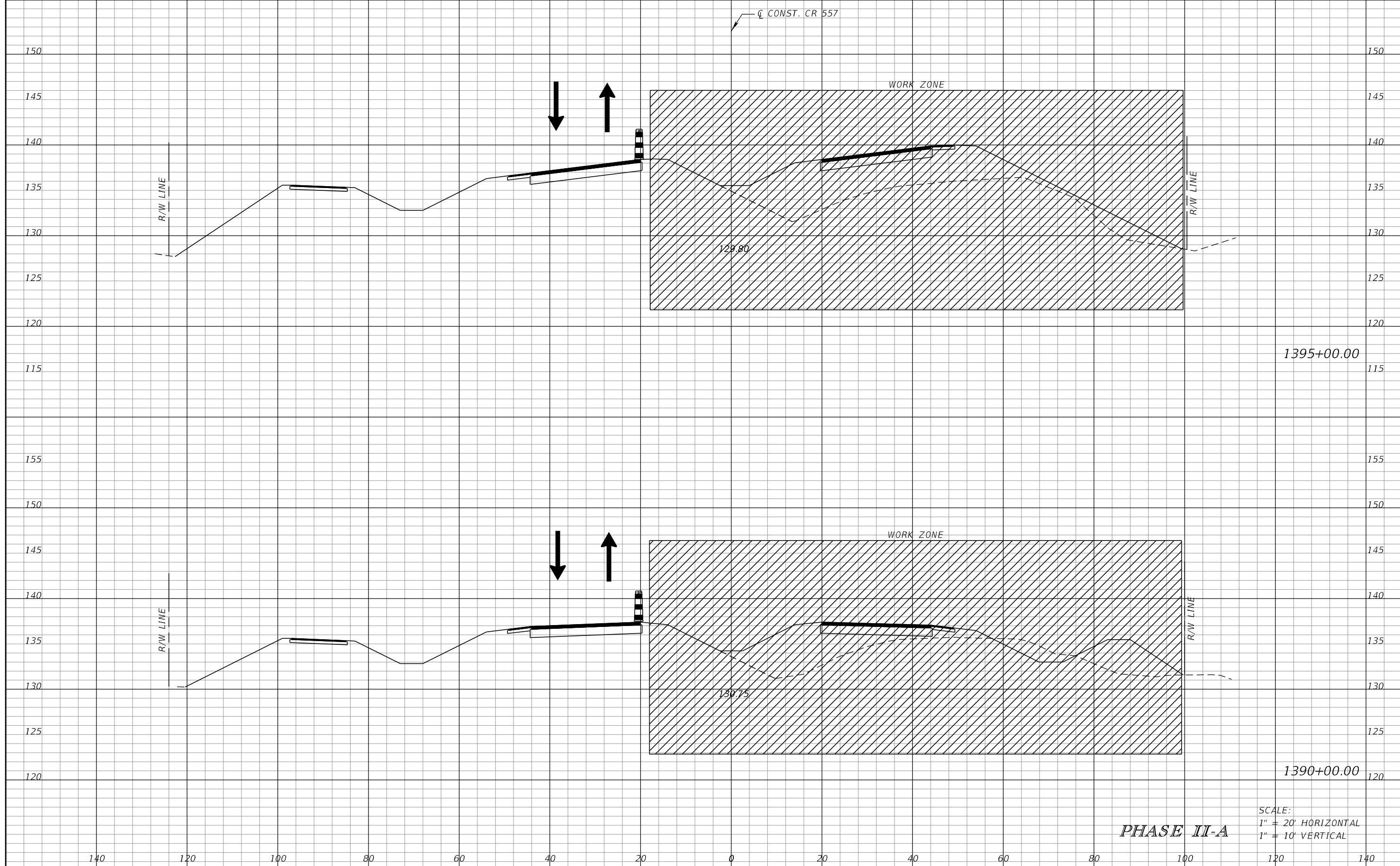
JAMES E. BRADFORD, P.E.
 P.E. LICENSE NUMBER 68276
 DEWBERRY ENGINEERS INC.
 800 NORTH MAGNOLIA AVENUE, STE. 1000
 ORLANDO, FL 32803

POLK COUNTY PUBLIC WORKS DEPARTMENT		
ROAD NO.	COUNTY	FINANCIAL PROJECT ID
557	POLK	18-73

**TEMPORARY TRAFFIC
CONTROL PLAN**

SHEET
NO.
792

THE OFFICIAL RECORD OF THIS SHEET IS THE ELECTRONIC FILE DIGITALLY SIGNED AND SEALED UNDER RULE 61G15-23.004, F.A.C.



1395+00.00

1390+00.00

SCALE:
1" = 20' HORIZONTAL
1" = 10' VERTICAL

PHASE II-A

REVISIONS			
DATE	DESCRIPTION	DATE	DESCRIPTION

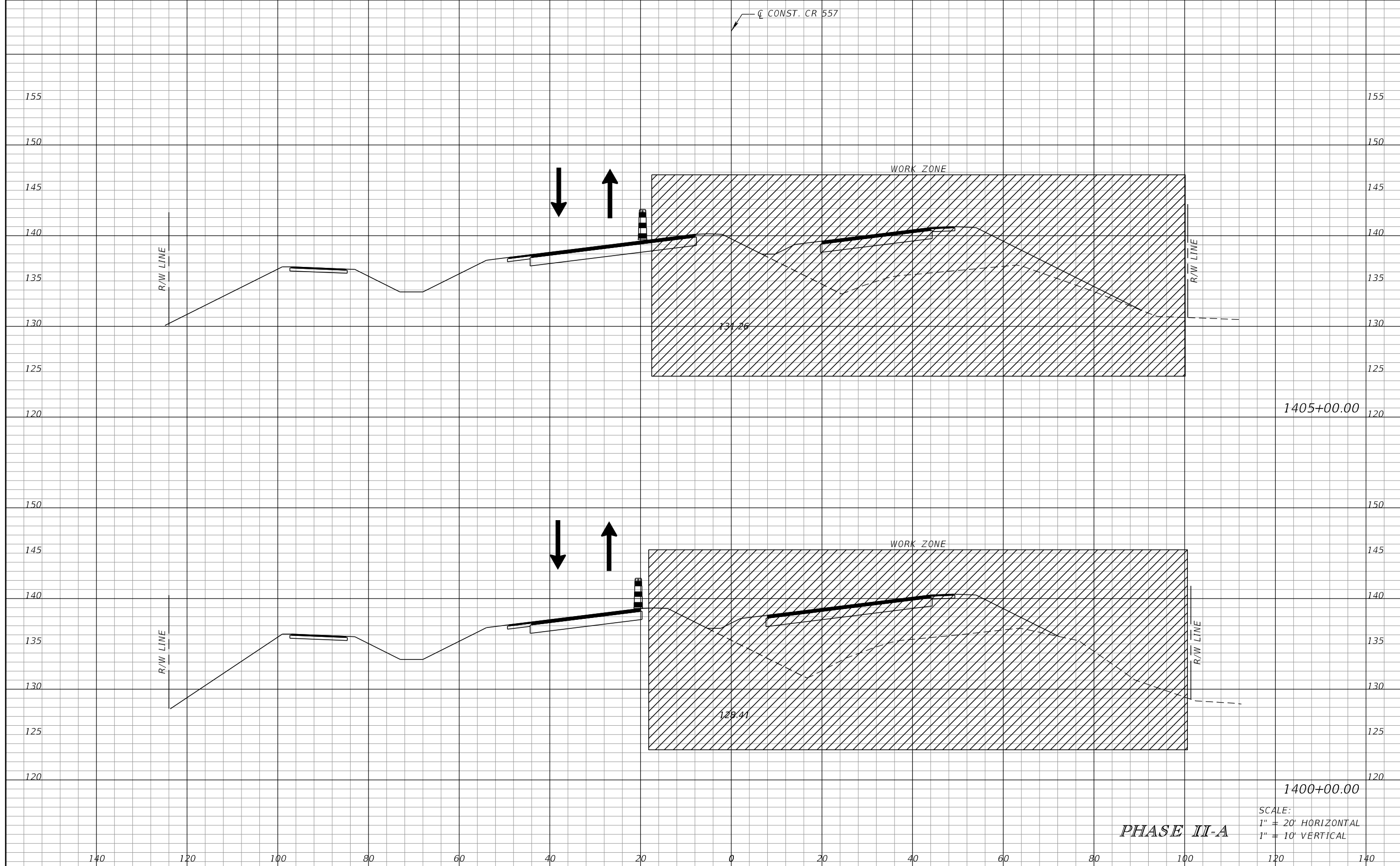
JAMES E. BRADFORD, P.E.
P.E. LICENSE NUMBER 68276
DEWBERRY ENGINEERS INC.
800 NORTH MAGNOLIA AVENUE, STE. 1000
ORLANDO, FL 32803

POLK COUNTY PUBLIC WORKS DEPARTMENT		
ROAD NO.	COUNTY	FINANCIAL PROJECT ID
557	POLK	18-73

**TEMPORARY TRAFFIC
CONTROL PLAN**

SHEET
NO.
793

THE OFFICIAL RECORD OF THIS SHEET IS THE ELECTRONIC FILE DIGITALLY SIGNED AND SEALED UNDER RULE 61G15-23.004, F.A.C.



SCALE:
 1" = 20' HORIZONTAL
 1" = 10' VERTICAL

PHASE II-A

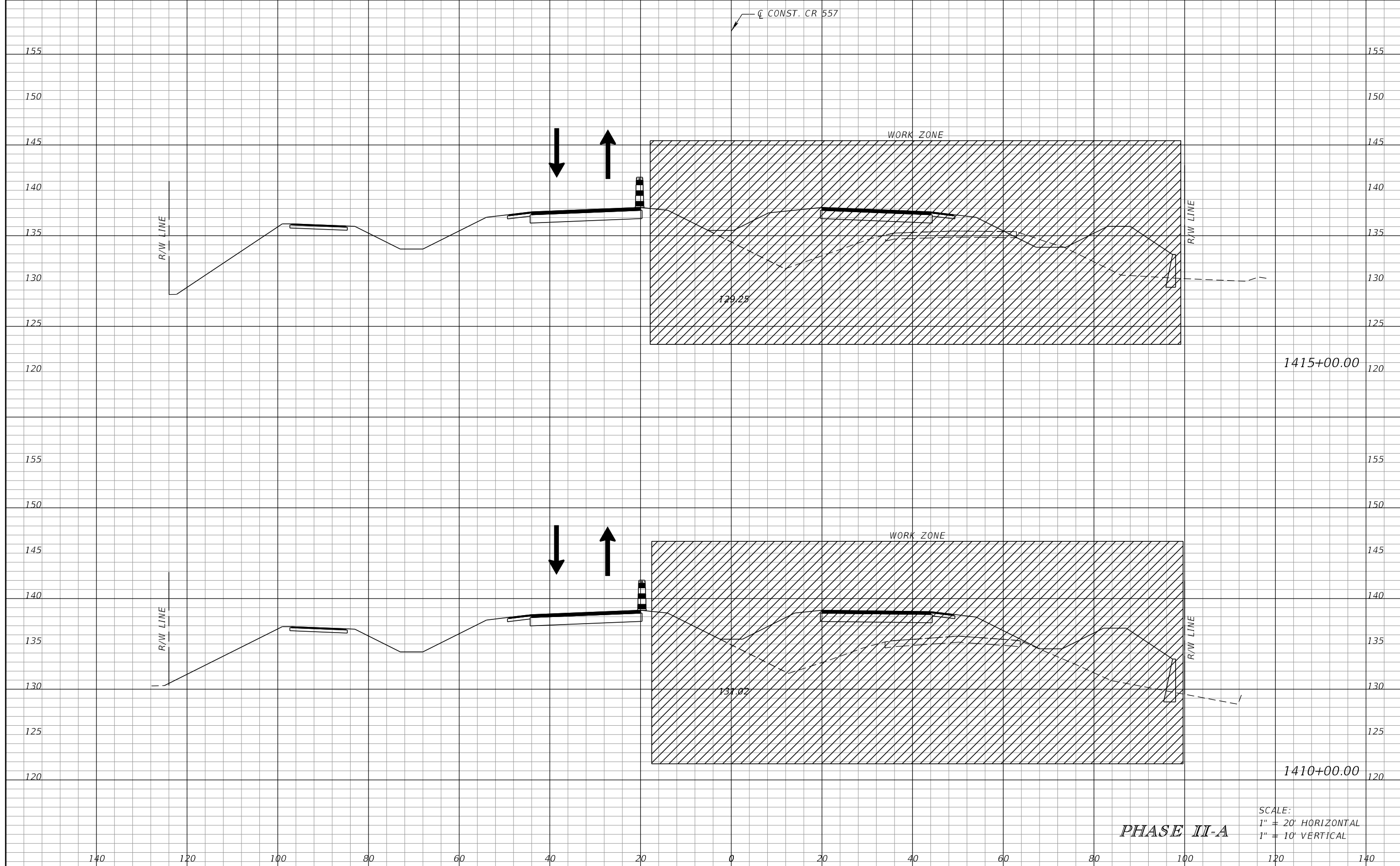
REVISIONS			
DATE	DESCRIPTION	DATE	DESCRIPTION

JAMES E. BRADFORD, P.E.
 P.E. LICENSE NUMBER 68276
 DEWBERRY ENGINEERS INC.
 800 NORTH MAGNOLIA AVENUE, STE. 1000
 ORLANDO, FL 32803

POLK COUNTY PUBLIC WORKS DEPARTMENT		
ROAD NO.	COUNTY	FINANCIAL PROJECT ID
557	POLK	18-73

**TEMPORARY TRAFFIC
CONTROL PLAN**

SHEET
NO.
794



SCALE:
 1" = 20' HORIZONTAL
 1" = 10' VERTICAL

PHASE II-A

REVISIONS			
DATE	DESCRIPTION	DATE	DESCRIPTION

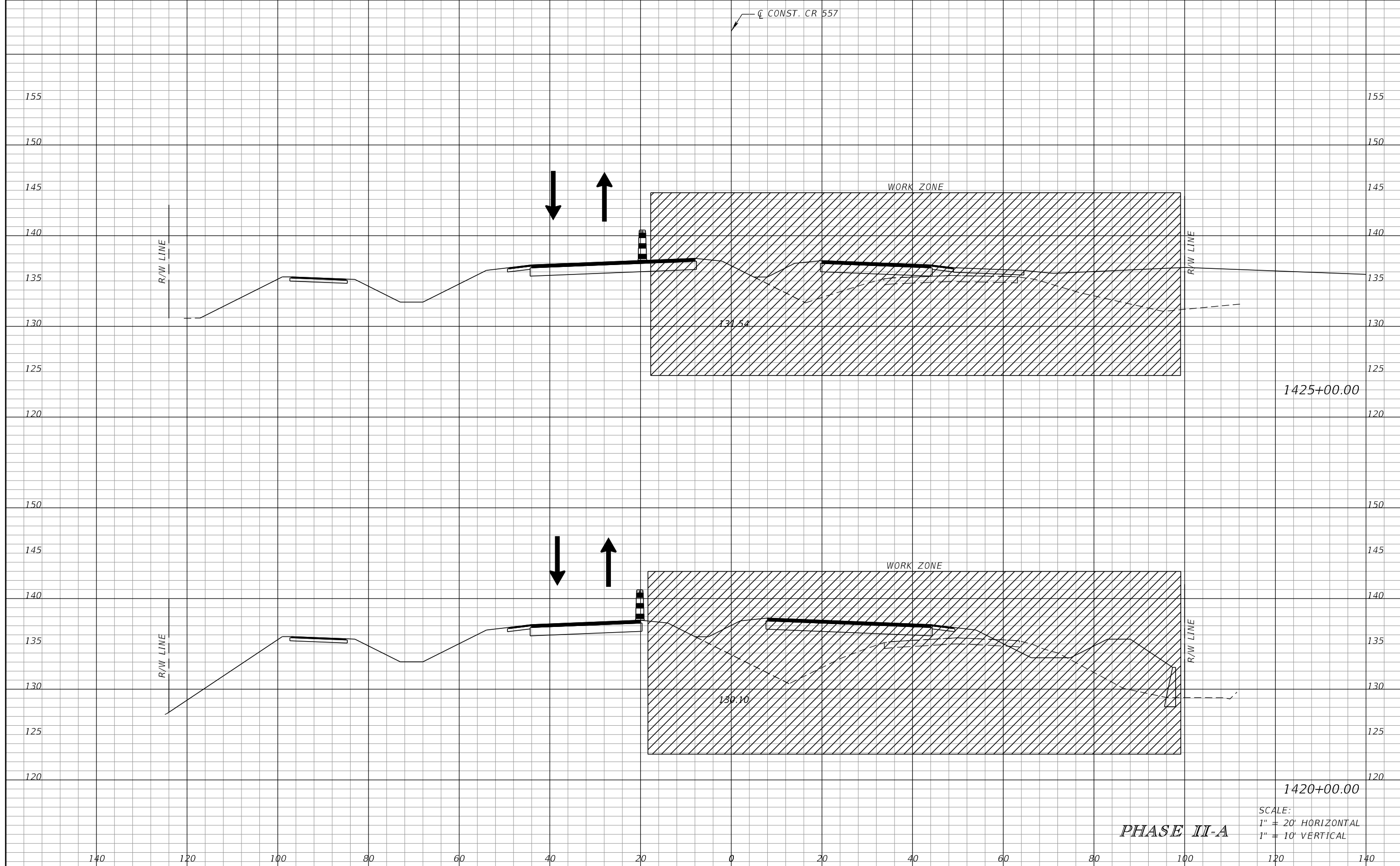
JAMES E. BRADFORD, P.E.
 P.E. LICENSE NUMBER 68276
 DEWBERRY ENGINEERS INC.
 800 NORTH MAGNOLIA AVENUE, STE. 1000
 ORLANDO, FL 32803

POLK COUNTY PUBLIC WORKS DEPARTMENT		
ROAD NO.	COUNTY	FINANCIAL PROJECT ID
557	POLK	18-73

**TEMPORARY TRAFFIC
CONTROL PLAN**

SHEET
NO.
795

THE OFFICIAL RECORD OF THIS SHEET IS THE ELECTRONIC FILE DIGITALLY SIGNED AND SEALED UNDER RULE 61G15-23.004, F.A.C.



1425+00.00

1420+00.00

PHASE II-A

SCALE:
1" = 20' HORIZONTAL
1" = 10' VERTICAL

REVISIONS		REVISIONS	
DATE	DESCRIPTION	DATE	DESCRIPTION

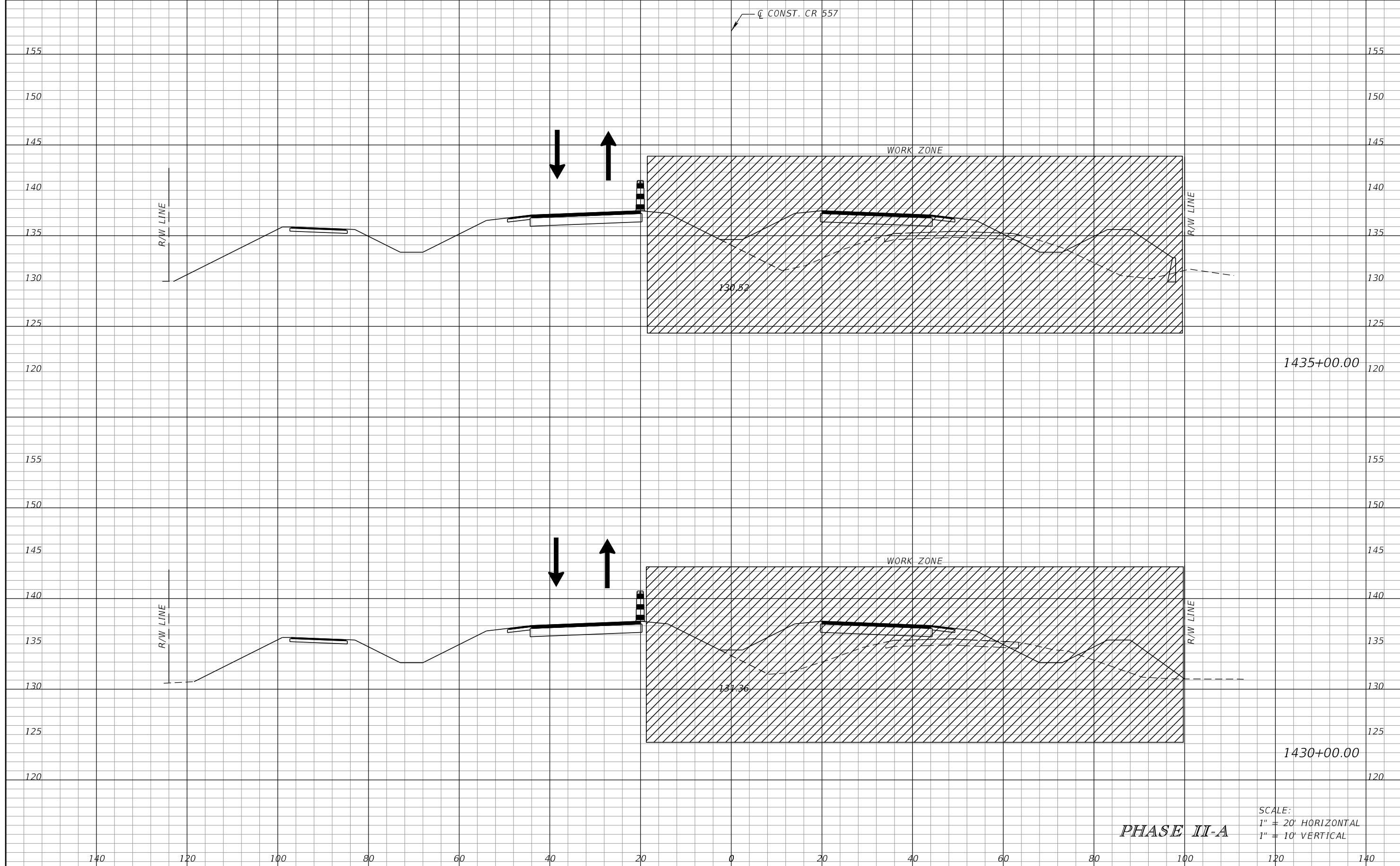
JAMES E. BRADFORD, P.E.
P.E. LICENSE NUMBER 68276
DEWBERRY ENGINEERS INC.
800 NORTH MAGNOLIA AVENUE, STE. 1000
ORLANDO, FL 32803

POLK COUNTY PUBLIC WORKS DEPARTMENT		
ROAD NO.	COUNTY	FINANCIAL PROJECT ID
557	POLK	18-73

**TEMPORARY TRAFFIC
CONTROL PLAN**

SHEET
NO.
796

THE OFFICIAL RECORD OF THIS SHEET IS THE ELECTRONIC FILE DIGITALLY SIGNED AND SEALED UNDER RULE 61G15-23.004, F.A.C.



1435+00.00

1430+00.00

PHASE II-A

SCALE:
1" = 20' HORIZONTAL
1" = 10' VERTICAL

REVISIONS			
DATE	DESCRIPTION	DATE	DESCRIPTION

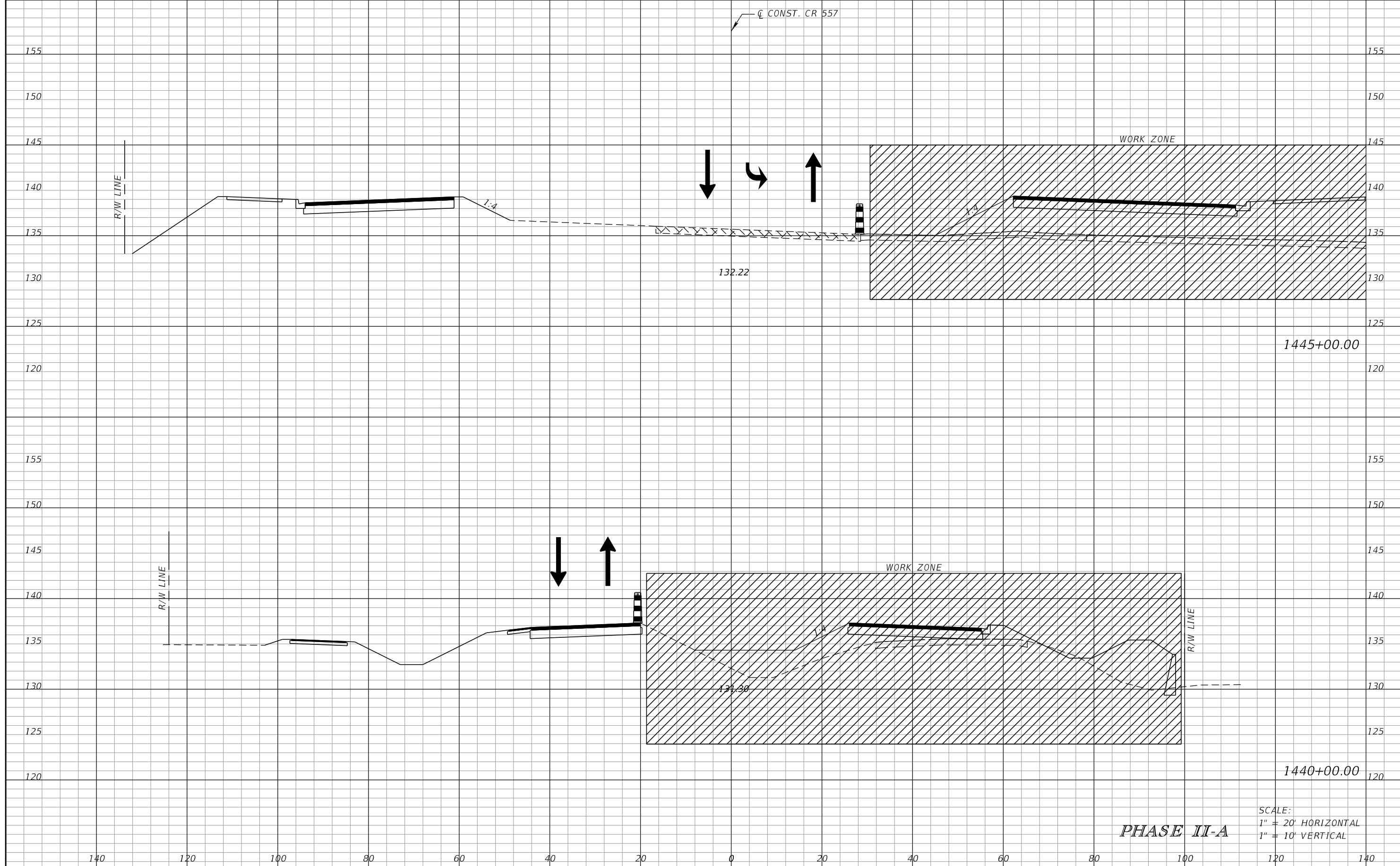
JAMES E. BRADFORD, P.E.
P.E. LICENSE NUMBER 68276
DEWBERRY ENGINEERS INC.
800 NORTH MAGNOLIA AVENUE, STE. 1000
ORLANDO, FL 32803

POLK COUNTY PUBLIC WORKS DEPARTMENT		
ROAD NO.	COUNTY	FINANCIAL PROJECT ID
557	POLK	18-73

**TEMPORARY TRAFFIC
CONTROL PLAN**

SHEET
NO.
797

THE OFFICIAL RECORD OF THIS SHEET IS THE ELECTRONIC FILE DIGITALLY SIGNED AND SEALED UNDER RULE 61G15-23.004, F.A.C.



SCALE:
 1" = 20' HORIZONTAL
 1" = 10' VERTICAL

PHASE II-A

REVISIONS			
DATE	DESCRIPTION	DATE	DESCRIPTION

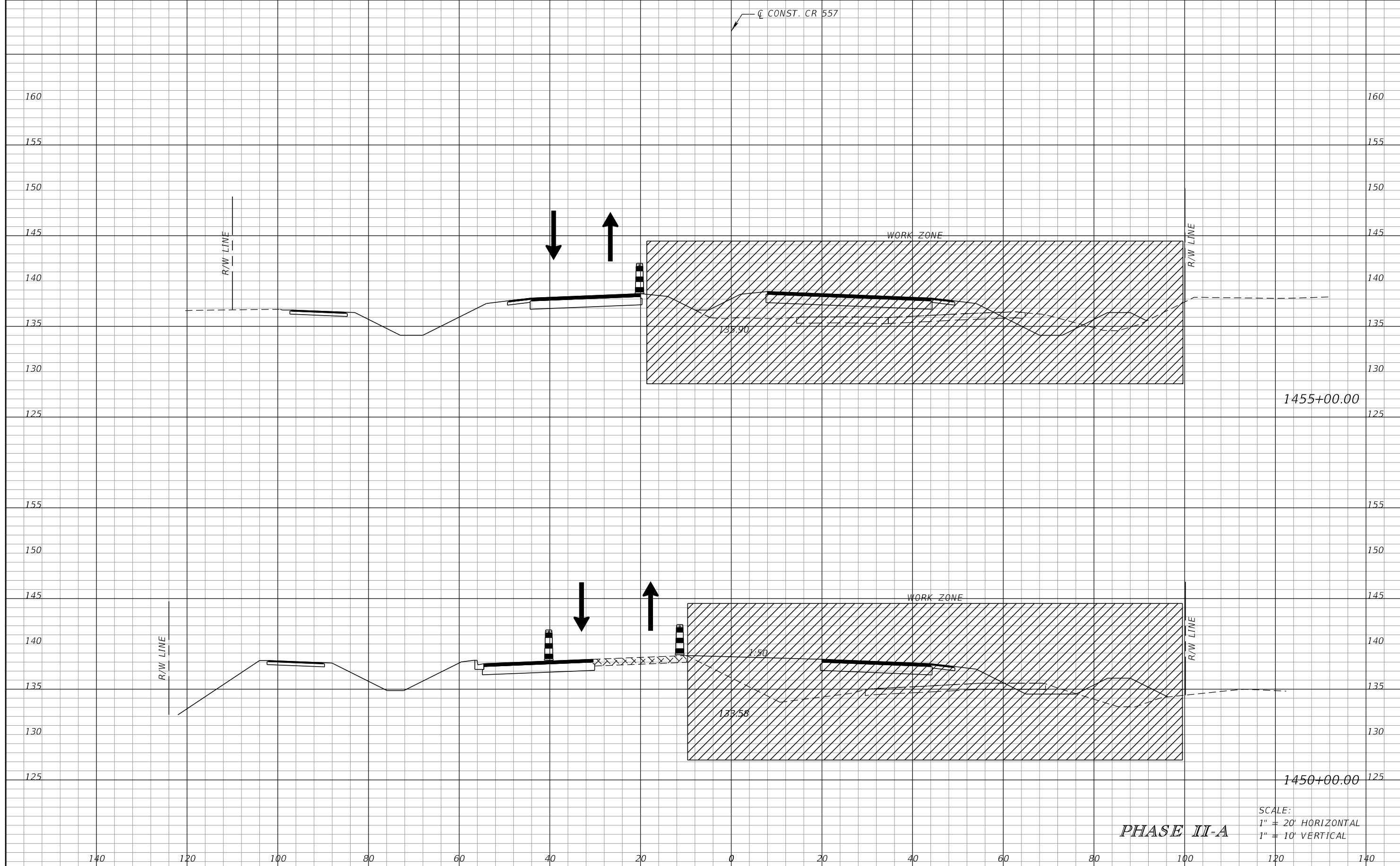
JAMES E. BRADFORD, P.E.
 P.E. LICENSE NUMBER 68276
 DEWBERRY ENGINEERS INC.
 800 NORTH MAGNOLIA AVENUE, STE. 1000
 ORLANDO, FL 32803

POLK COUNTY PUBLIC WORKS DEPARTMENT		
ROAD NO.	COUNTY	FINANCIAL PROJECT ID
557	POLK	18-73

**TEMPORARY TRAFFIC
CONTROL PLAN**

SHEET
NO.
798

THE OFFICIAL RECORD OF THIS SHEET IS THE ELECTRONIC FILE DIGITALLY SIGNED AND SEALED UNDER RULE 61G15-23.004, F.A.C.



SCALE:
 1" = 20' HORIZONTAL
 1" = 10' VERTICAL

PHASE II-A

REVISIONS			
DATE	DESCRIPTION	DATE	DESCRIPTION

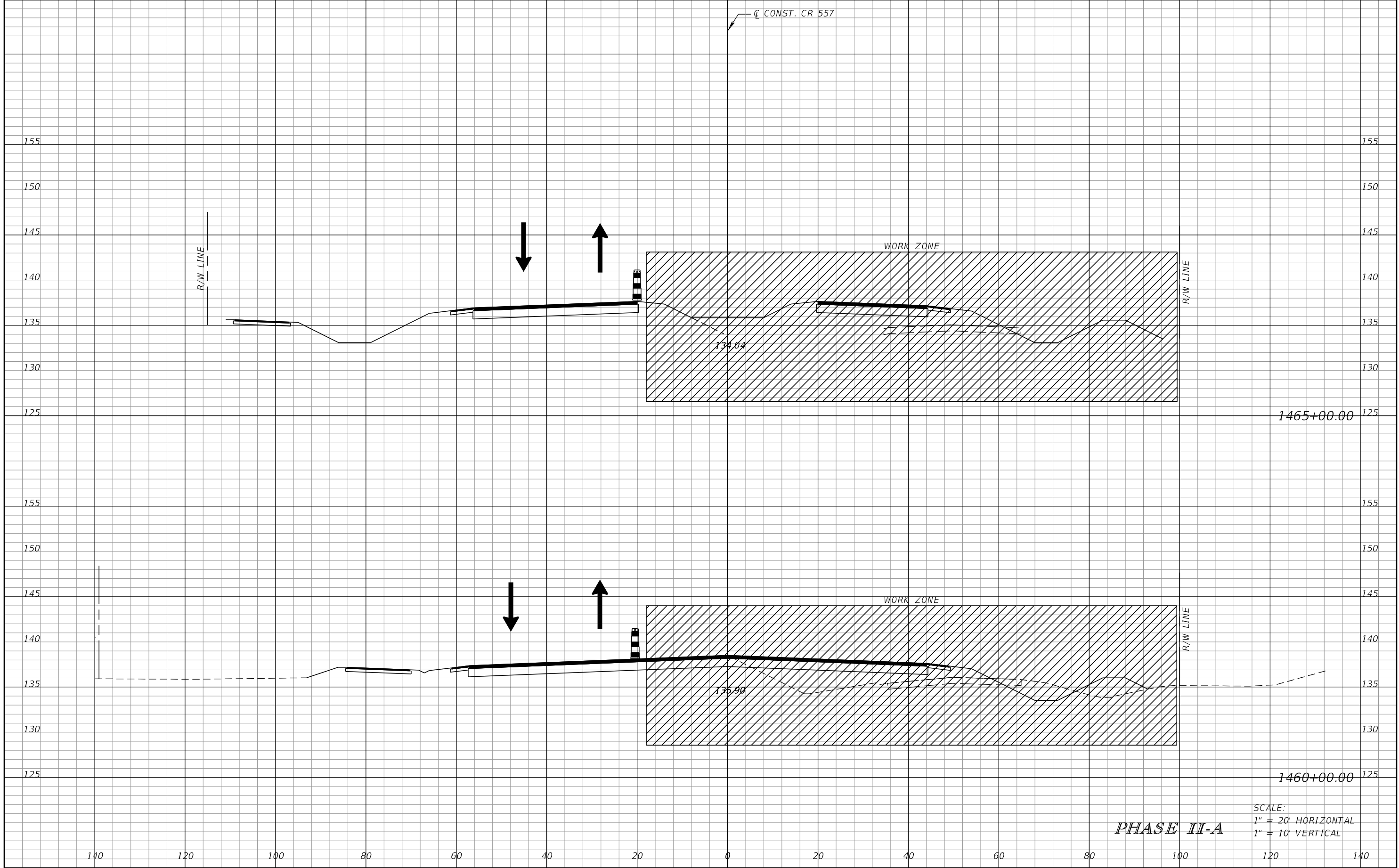
JAMES E. BRADFORD, P.E.
 P.E. LICENSE NUMBER 68276
 DEWBERRY ENGINEERS INC.
 800 NORTH MAGNOLIA AVENUE, STE. 1000
 ORLANDO, FL 32803

POLK COUNTY PUBLIC WORKS DEPARTMENT		
ROAD NO.	COUNTY	FINANCIAL PROJECT ID
557	POLK	18-73

**TEMPORARY TRAFFIC
CONTROL PLAN**

SHEET
NO.
799

THE OFFICIAL RECORD OF THIS SHEET IS THE ELECTRONIC FILE DIGITALLY SIGNED AND SEALED UNDER RULE 61G15-23.004, F.A.C.



SCALE:
 1" = 20' HORIZONTAL
 1" = 10' VERTICAL

PHASE II-A

REVISIONS			
DATE	DESCRIPTION	DATE	DESCRIPTION

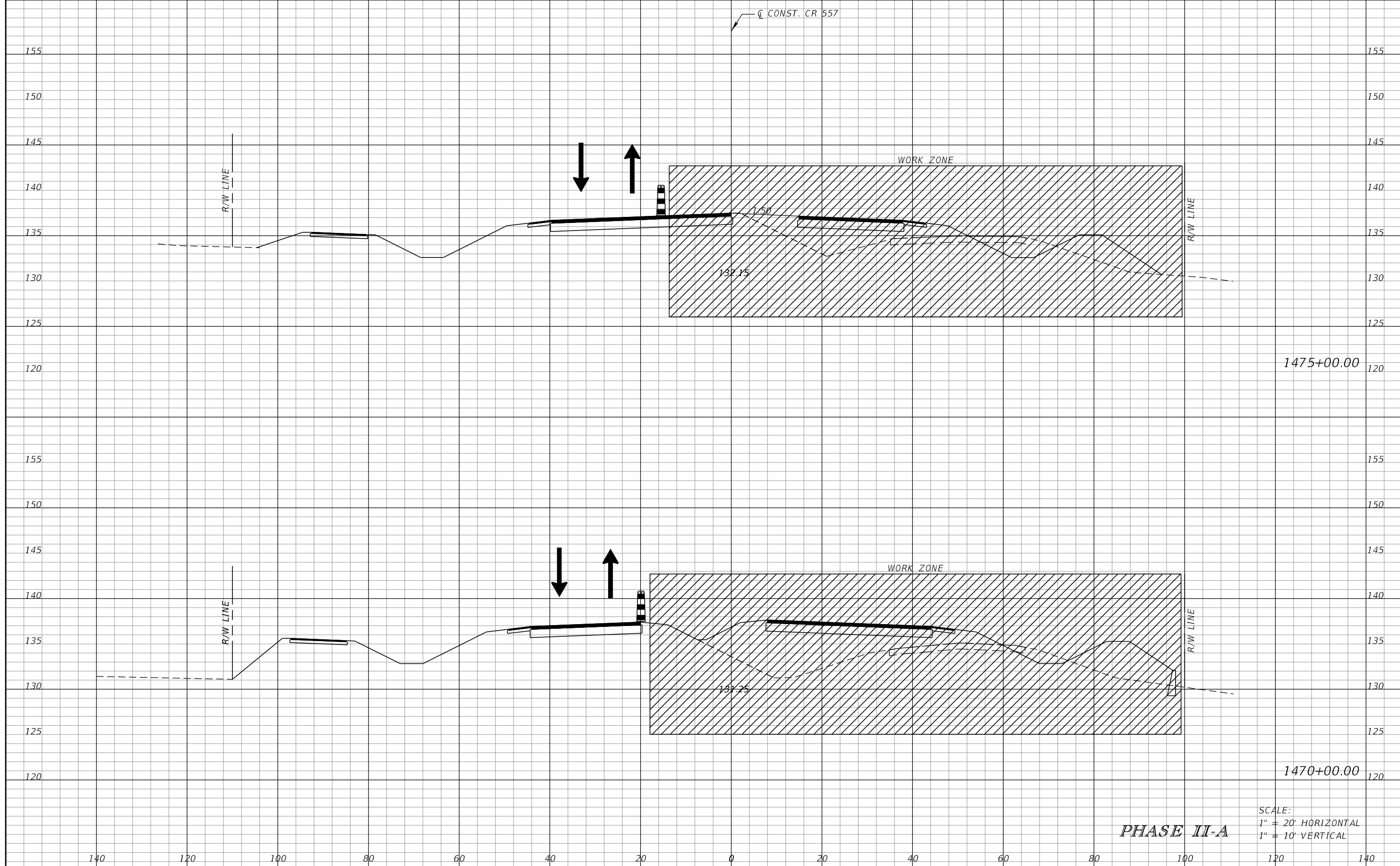
JAMES E. BRADFORD, P.E.
 P.E. LICENSE NUMBER 68276
 DEWBERRY ENGINEERS INC.
 800 NORTH MAGNOLIA AVENUE, STE. 1000
 ORLANDO, FL 32803

POLK COUNTY PUBLIC WORKS DEPARTMENT		
ROAD NO.	COUNTY	FINANCIAL PROJECT ID
557	POLK	18-73

**TEMPORARY TRAFFIC
CONTROL PLAN**

SHEET NO.
800

THE OFFICIAL RECORD OF THIS SHEET IS THE ELECTRONIC FILE DIGITALLY SIGNED AND SEALED UNDER RULE 61G15-23.004, F.A.C.



SCALE:
 1" = 20' HORIZONTAL
 1" = 10' VERTICAL

PHASE II-A

REVISIONS			
DATE	DESCRIPTION	DATE	DESCRIPTION

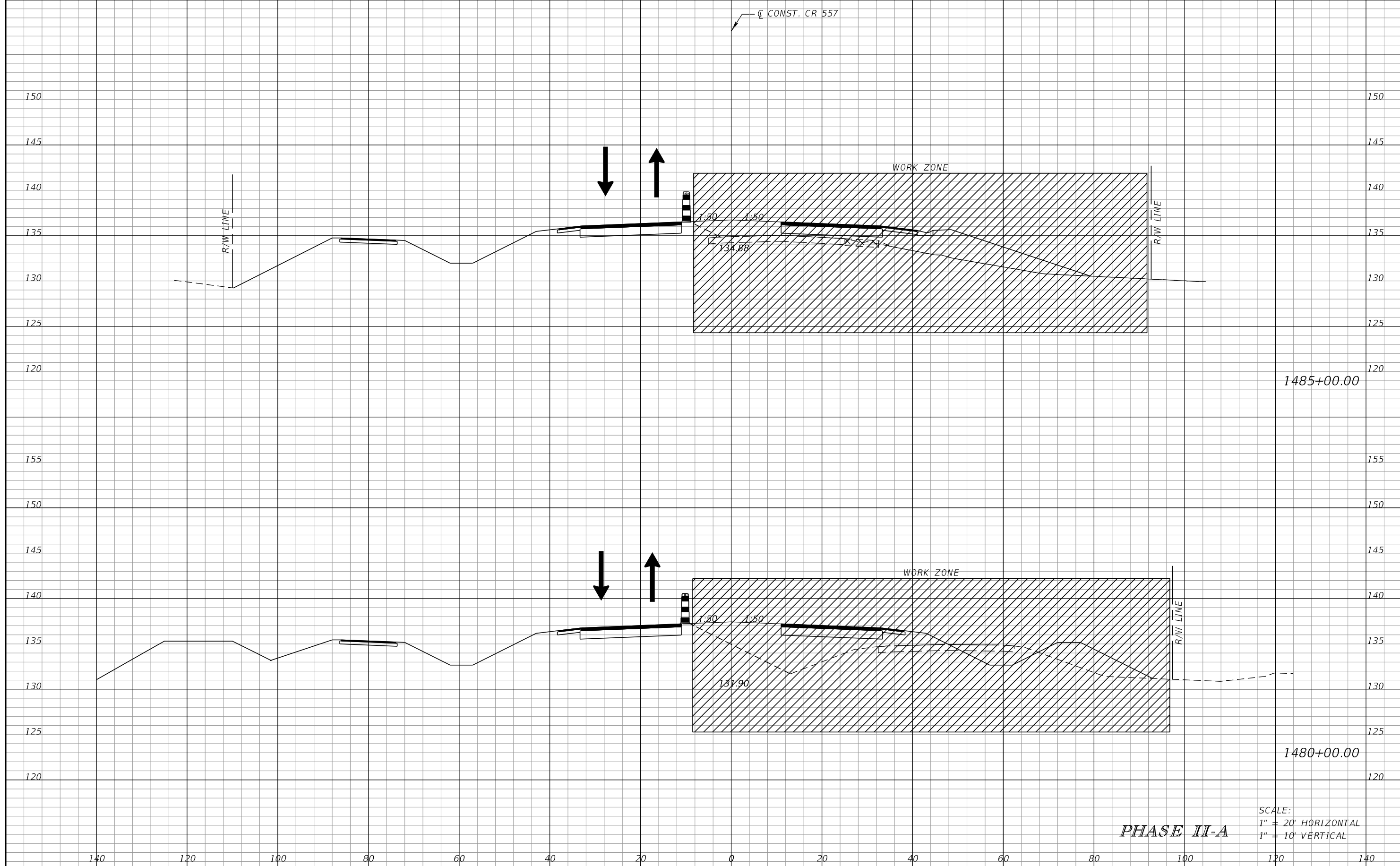
JAMES E. BRADFORD, P.E.
 P.E. LICENSE NUMBER 68276
 DEWBERRY ENGINEERS INC.
 800 NORTH MAGNOLIA AVENUE, STE. 1000
 ORLANDO, FL 32803

POLK COUNTY PUBLIC WORKS DEPARTMENT		
ROAD NO.	COUNTY	FINANCIAL PROJECT ID
557	POLK	18-73

**TEMPORARY TRAFFIC
CONTROL PLAN**

SHEET
NO.
801

THE OFFICIAL RECORD OF THIS SHEET IS THE ELECTRONIC FILE DIGITALLY SIGNED AND SEALED UNDER RULE 61G15-23.004, F.A.C.



SCALE:
 1" = 20' HORIZONTAL
 1" = 10' VERTICAL

PHASE II-A

REVISIONS			
DATE	DESCRIPTION	DATE	DESCRIPTION

JAMES E. BRADFORD, P.E.
 P.E. LICENSE NUMBER 68276
 DEWBERRY ENGINEERS INC.
 800 NORTH MAGNOLIA AVENUE, STE. 1000
 ORLANDO, FL 32803

POLK COUNTY PUBLIC WORKS DEPARTMENT		
ROAD NO.	COUNTY	FINANCIAL PROJECT ID
557	POLK	18-73

**TEMPORARY TRAFFIC
CONTROL PLAN**

SHEET
NO.
802

THE OFFICIAL RECORD OF THIS SHEET IS THE ELECTRONIC FILE DIGITALLY SIGNED AND SEALED UNDER RULE 61G15-23.004, F.A.C.

← Q CONST. CR 557

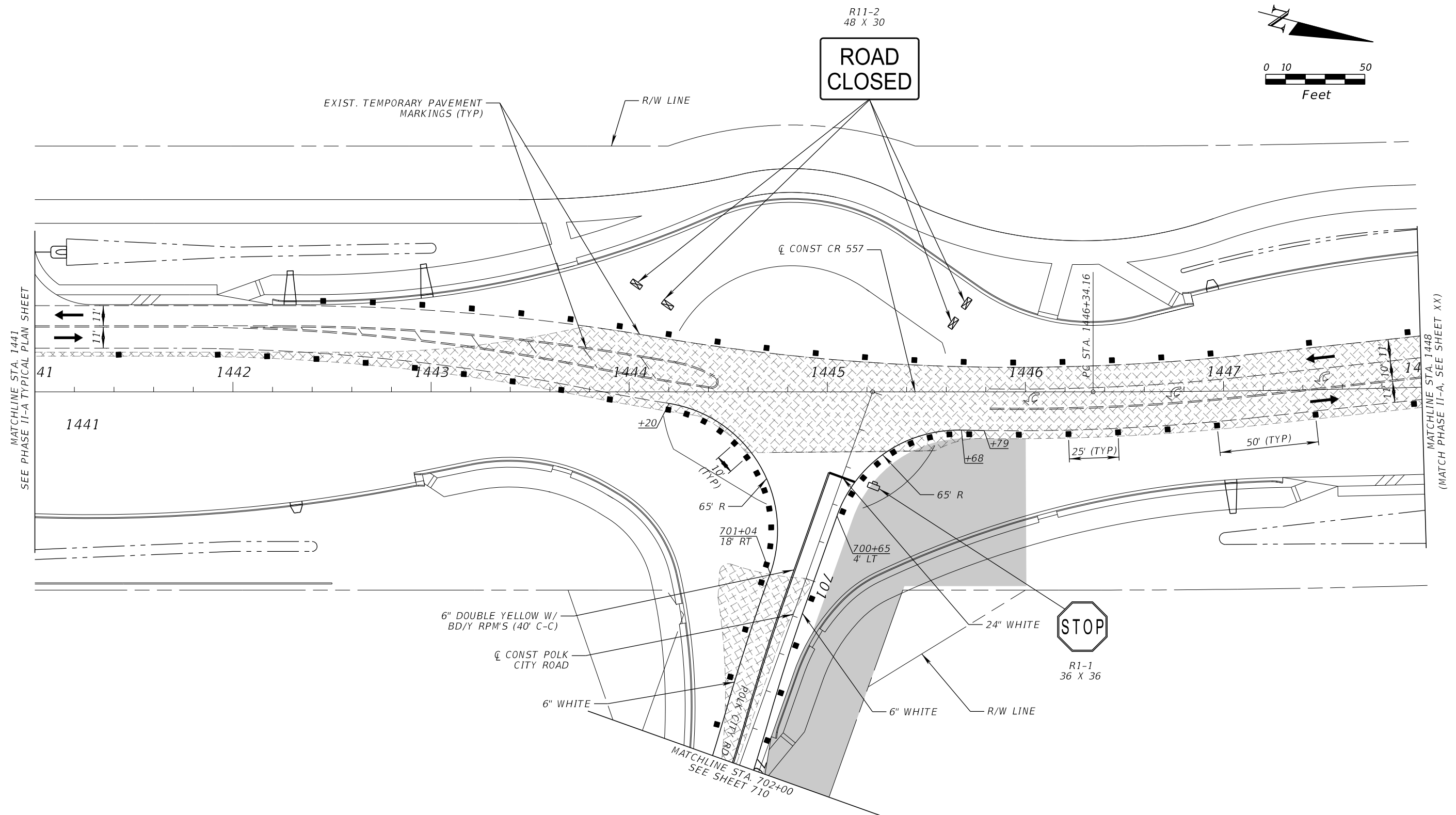
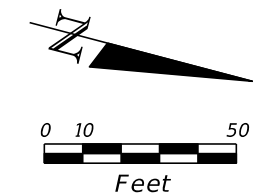


SCALE:
1" = 20' HORIZONTAL
1" = 10' VERTICAL

PHASE II-A

<table border="1"> <thead> <tr> <th colspan="2">REVISIONS</th> </tr> <tr> <th>DATE</th> <th>DESCRIPTION</th> </tr> </thead> <tbody> <tr> <td> </td> <td> </td> </tr> </tbody> </table>		REVISIONS		DATE	DESCRIPTION			JAMES E. BRADFORD, P.E. P.E. LICENSE NUMBER 68276 DEWBERRY ENGINEERS INC. 800 NORTH MAGNOLIA AVENUE, STE. 1000 ORLANDO, FL 32803	POLK COUNTY PUBLIC WORKS DEPARTMENT		TEMPORARY TRAFFIC CONTROL PLAN	SHEET NO. 803
REVISIONS												
DATE	DESCRIPTION											
		ROAD NO. 557	COUNTY POLK	FINANCIAL PROJECT ID 18-73								

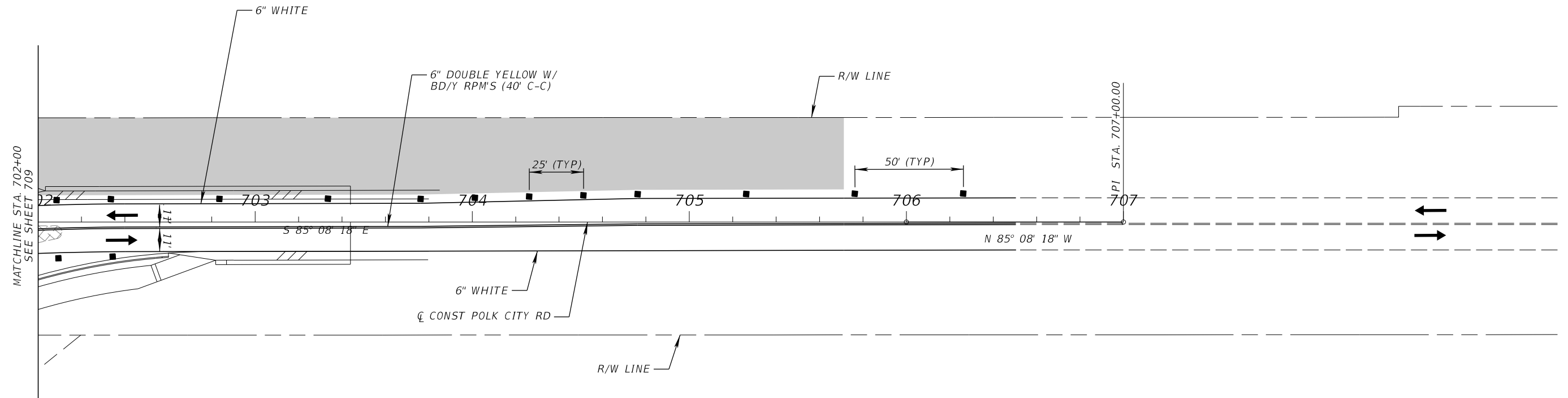
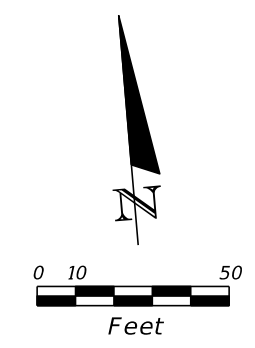
THE OFFICIAL RECORD OF THIS SHEET IS THE ELECTRONIC FILE DIGITALLY SIGNED AND SEALED UNDER RULE 61G15-23.004, F.A.C.



PHASE II-B

REVISIONS				JAMES E. BRADFORD, P.E. P.E. LICENSE NUMBER 68276 DEWBERRY ENGINEERS INC. 800 NORTH MAGNOLIA AVENUE, STE. 1000 ORLANDO, FL 32803	POLK COUNTY PUBLIC WORKS DEPARTMENT			TEMPORARY TRAFFIC CONTROL PLAN	SHEET NO. 804
DATE	DESCRIPTION	DATE	DESCRIPTION		ROAD NO.	COUNTY	FINANCIAL PROJECT ID		
					557	POLK	18-73		

THE OFFICIAL RECORD OF THIS SHEET IS THE ELECTRONIC FILE DIGITALLY SIGNED AND SEALED UNDER RULE 61G15-23.004, F.A.C.



PHASE II-B

REVISIONS				JAMES E. BRADFORD, P.E. P.E. LICENSE NUMBER 68276 DEWBERRY ENGINEERS INC. 800 NORTH MAGNOLIA AVENUE, STE. 1000 ORLANDO, FL 32803	POLK COUNTY PUBLIC WORKS DEPARTMENT			TEMPORARY TRAFFIC CONTROL PLAN	SHEET NO.
DATE	DESCRIPTION	DATE	DESCRIPTION		ROAD NO.	COUNTY	FINANCIAL PROJECT ID		805
						557	POLK		18-73

THE OFFICIAL RECORD OF THIS SHEET IS THE ELECTRONIC FILE DIGITALLY SIGNED AND SEALED UNDER RULE 61G15-23.004, F.A.C.

PHASE NOTES:

PHASE III

SETUP ADVANCE WARNING SIGNS AND TRAFFIC CONTROL DEVICES PER THE PLAN DETAILS AND APPLICABLE STANDARD PLANS

SHIFT TRAFFIC INTO THE PHASE III TRAFFIC PATTERN

CONSTRUCT MEDIAN OF CR 557

COMPLETE THE REQUIRED UTILITY ADJUSTMENTS

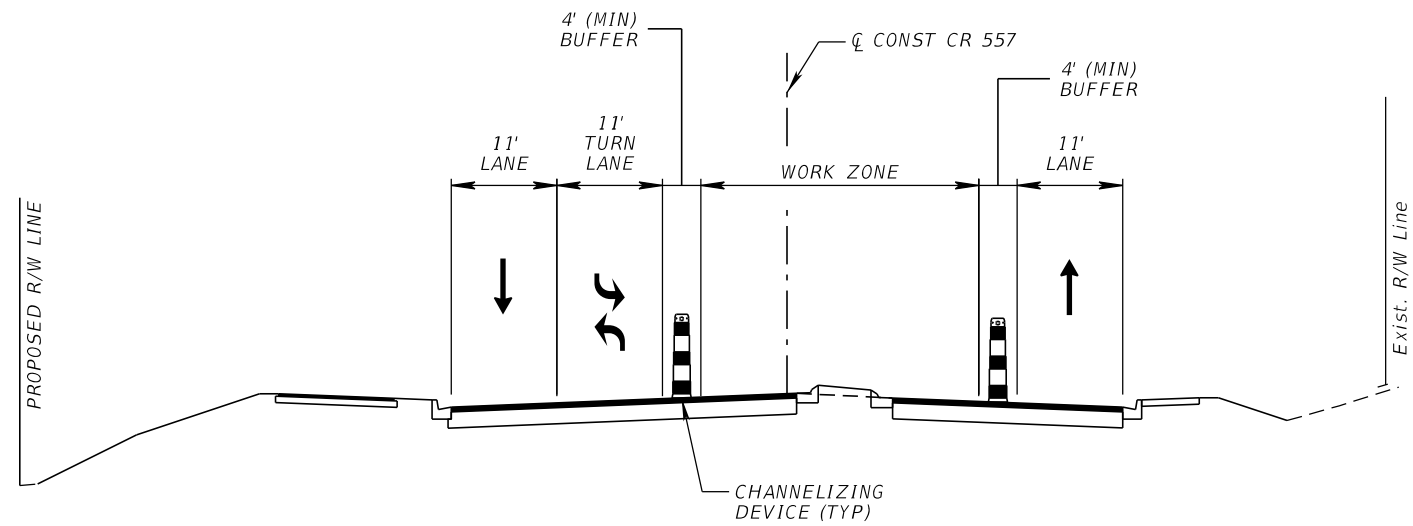
PHASE IV (NOT SHOWN)

SETUP ADVANCE WARNING SIGNS AND TRAFFIC CONTROL DEVICES PER THE PLAN DETAILS AND APPLICABLE STANDARD PLANS

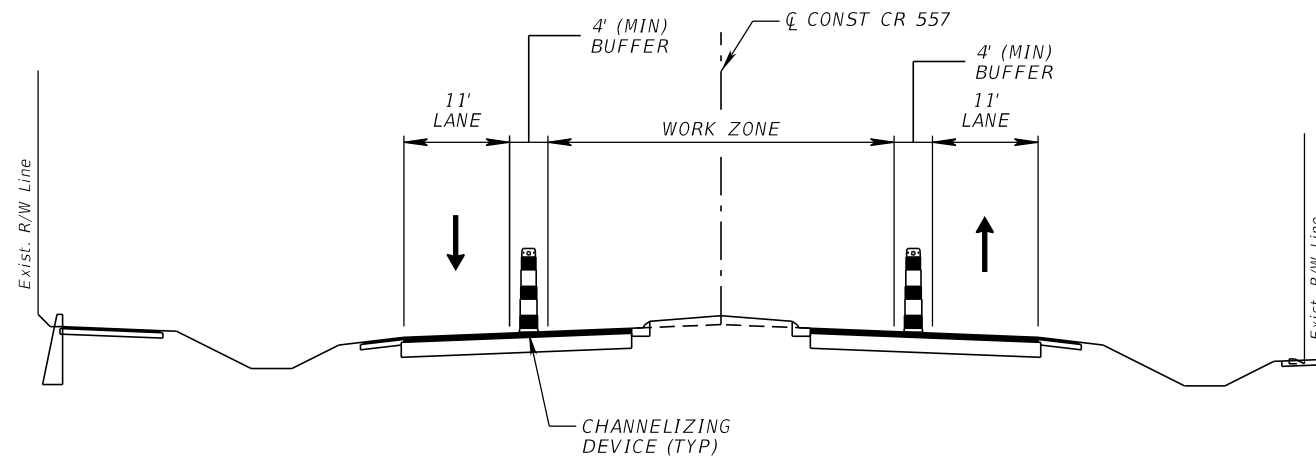
CONSTRUCT ACCESS ROAD

UTILIZE NIGHTLY LANE AND/OR RAMP CLOSURES PER THE APPLICABLE STANDARD PLANS AND DETOUR DETAILS AS NECESSARY TO MILL AND RESURFACE CR 557

AT THE END OF PHASE IV, ALL CONSTRUCTION ACTIVITIES SHALL BE SUBSTANTIALLY COMPLETE



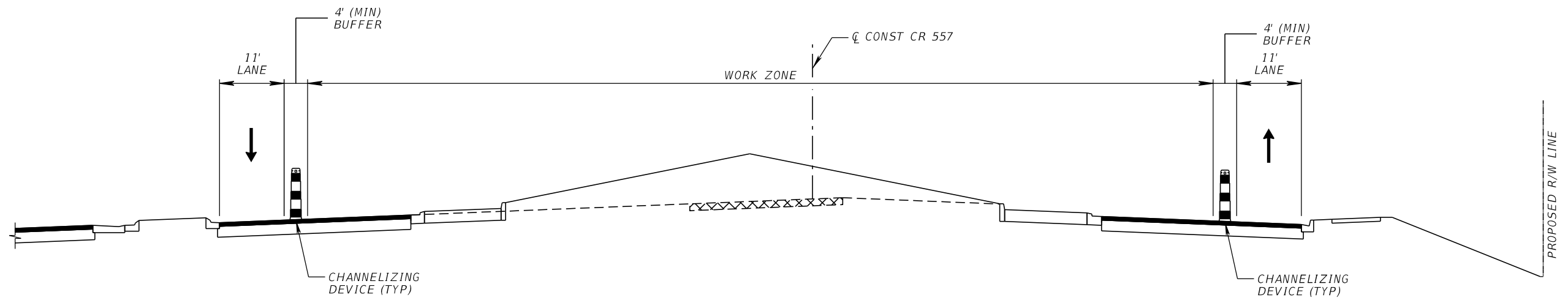
PHASE III
CR 557 - URBAN SECTION
BEGIN PROJECT TO STA. 1306+00



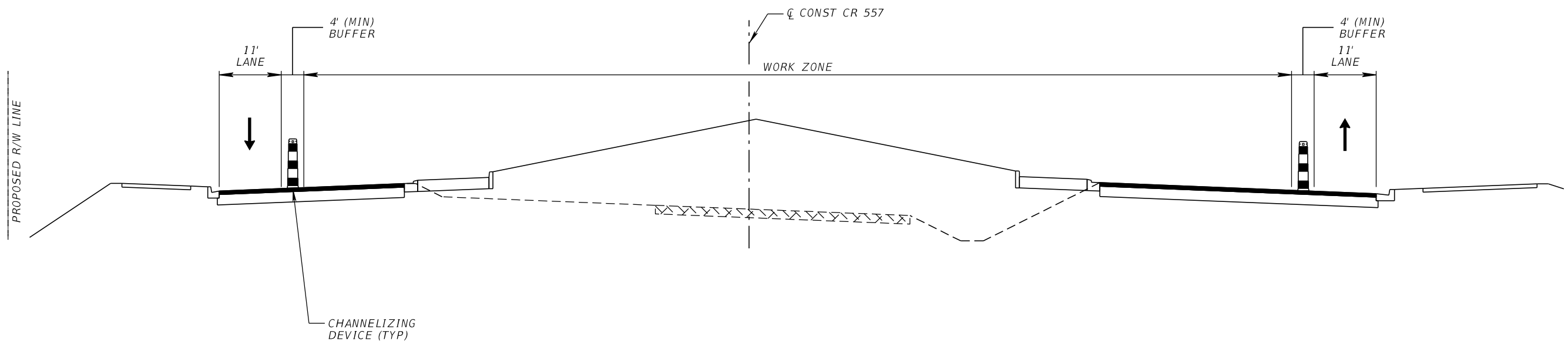
PHASE III
CR 557 - RURAL SECTION
STA 1306+00 TO END PROJECT

PHASE III TYPICAL SECTIONS

REVISIONS				JAMES E. BRADFORD, P.E. P.E. LICENSE NUMBER 68276 DEWBERRY ENGINEERS INC. 800 NORTH MAGNOLIA AVENUE, STE. 1000 ORLANDO, FL 32803	POLK COUNTY PUBLIC WORKS DEPARTMENT			TEMPORARY TRAFFIC CONTROL PLAN	SHEET NO. 806
DATE	DESCRIPTION	DATE	DESCRIPTION		ROAD NO.	COUNTY	FINANCIAL PROJECT ID		
						557	POLK		18-73



PHASE III
CR 557A - CR 557A ROUNDABOUT SECTION

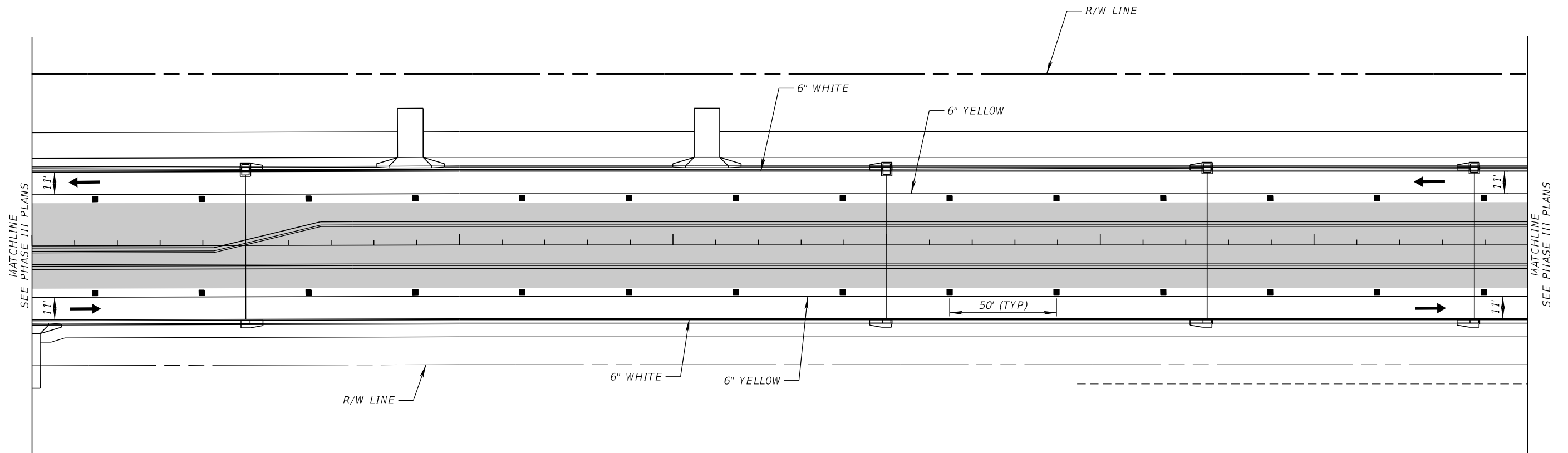


PHASE II
CR 557 - OLD POLK CITY RD ROUNDABOUT SECTION

PHASE III TYPICAL SECTIONS

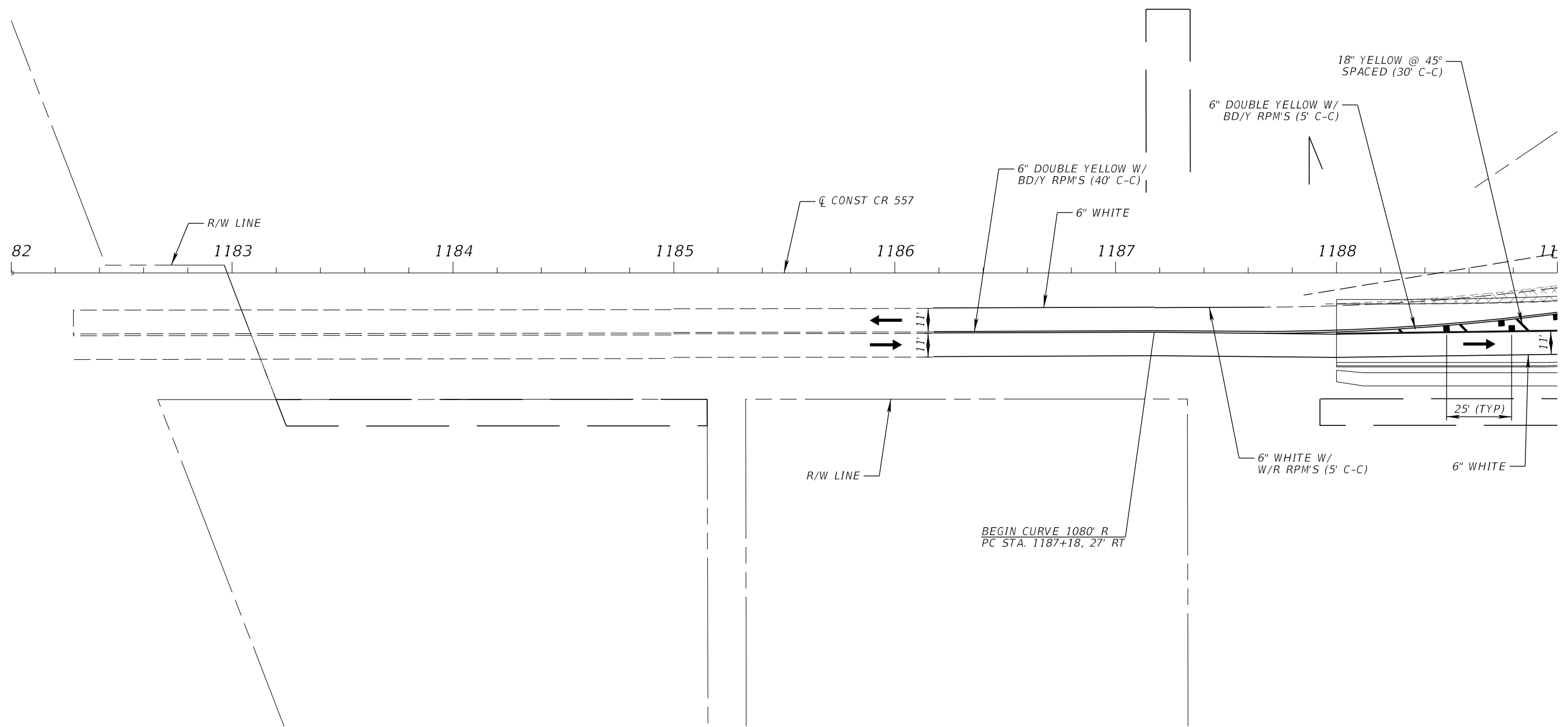
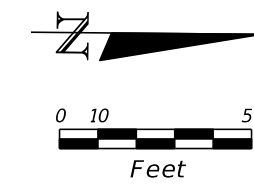
REVISIONS				JAMES E. BRADFORD, P.E. P.E. LICENSE NUMBER 68276 DEWBERRY ENGINEERS INC. 800 NORTH MAGNOLIA AVENUE, STE. 1000 ORLANDO, FL 32803	POLK COUNTY PUBLIC WORKS DEPARTMENT			TEMPORARY TRAFFIC CONTROL PLAN	SHEET NO.
DATE	DESCRIPTION	DATE	DESCRIPTION		ROAD NO.	COUNTY	FINANCIAL PROJECT ID		807
					557	POLK	18-73		

NOTE: THIS PLAN SHEET IS TO BE USED WITH PHASE III PLAN SHEETS.



PHASE III TYPICAL PLAN

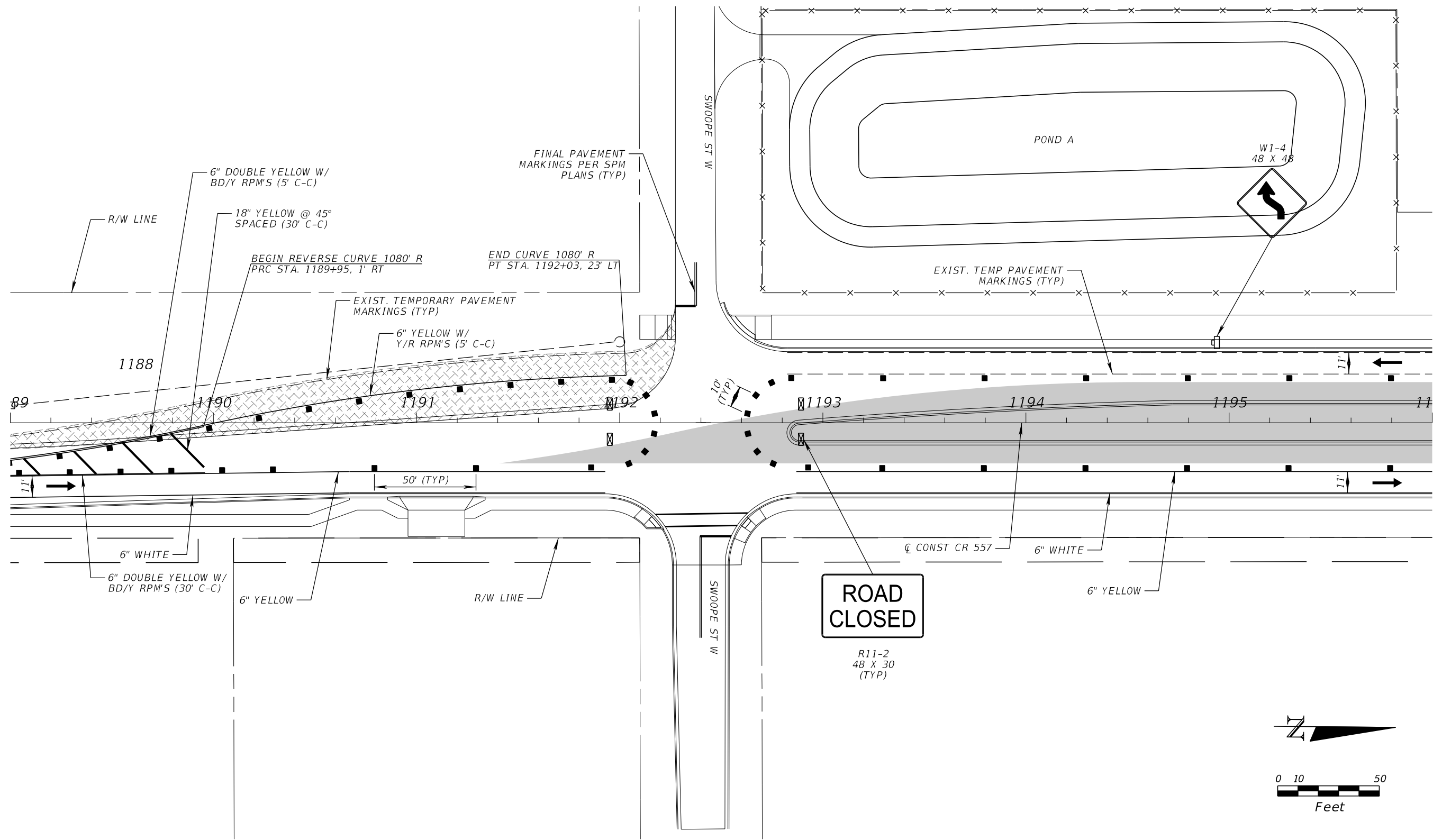
REVISIONS				JAMES E. BRADFORD, P.E. P.E. LICENSE NUMBER 68276 DEWBERRY ENGINEERS INC. 800 NORTH MAGNOLIA AVENUE, STE. 1000 ORLANDO, FL 32803	POLK COUNTY PUBLIC WORKS DEPARTMENT			TEMPORARY TRAFFIC CONTROL PLAN	SHEET NO.
DATE	DESCRIPTION	DATE	DESCRIPTION		ROAD NO.	COUNTY	FINANCIAL PROJECT ID		
					557	POLK	18-73		808



PHASE III

REVISIONS				JAMES E. BRADFORD, P.E. P.E. LICENSE NUMBER 68276 DEWBERRY ENGINEERS INC. 800 NORTH MAGNOLIA AVENUE, STE. 1000 ORLANDO, FL 32803	POLK COUNTY PUBLIC WORKS DEPARTMENT			TEMPORARY TRAFFIC CONTROL PLAN	SHEET NO.
DATE	DESCRIPTION	DATE	DESCRIPTION		ROAD NO.	COUNTY	FINANCIAL PROJECT ID		809
					557	POLK	18-73		

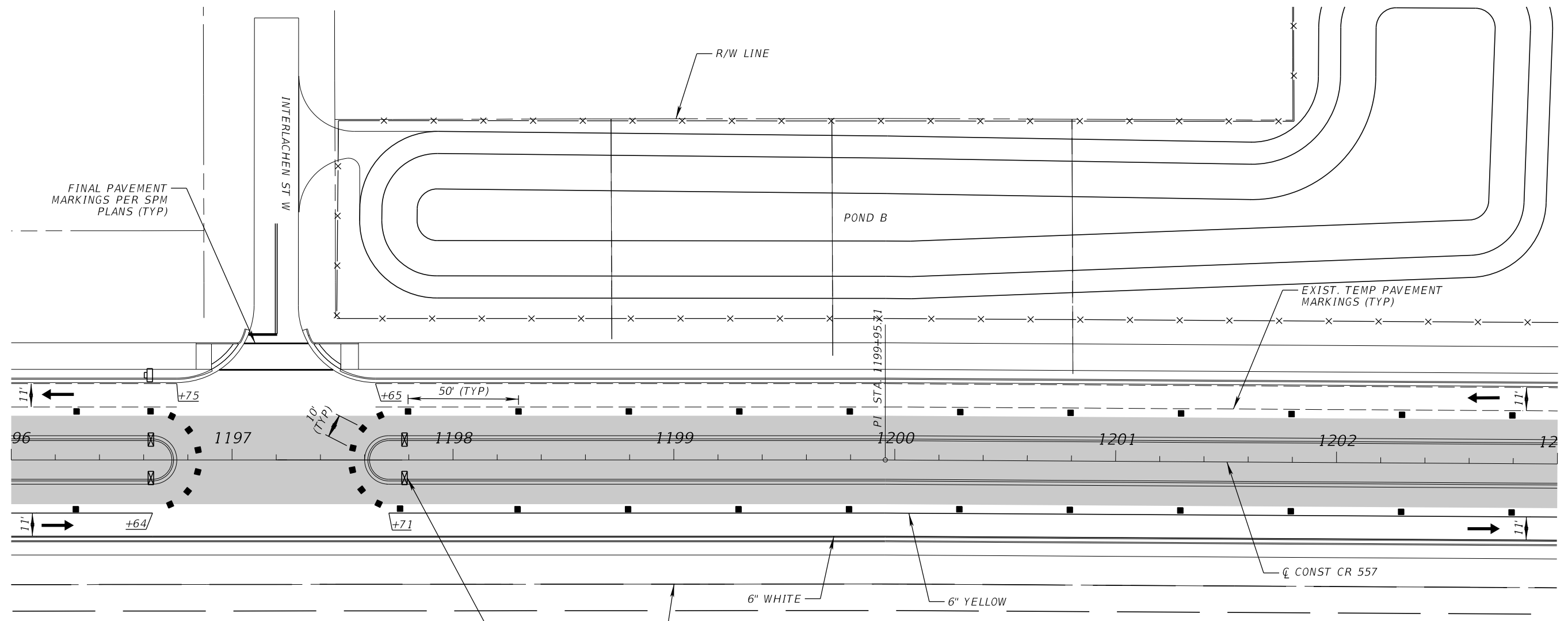
THE OFFICIAL RECORD OF THIS SHEET IS THE ELECTRONIC FILE DIGITALLY SIGNED AND SEALED UNDER RULE 61G15-23.004, F.A.C.



PHASE III

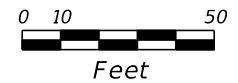
REVISIONS				JAMES E. BRADFORD, P.E. P.E. LICENSE NUMBER 68276 DEWBERRY ENGINEERS INC. 800 NORTH MAGNOLIA AVENUE, STE. 1000 ORLANDO, FL 32803	POLK COUNTY PUBLIC WORKS DEPARTMENT			TEMPORARY TRAFFIC CONTROL PLAN	SHEET NO. 810
DATE	DESCRIPTION	DATE	DESCRIPTION		ROAD NO.	COUNTY	FINANCIAL PROJECT ID		
				557	POLK	18-73			

THE OFFICIAL RECORD OF THIS SHEET IS THE ELECTRONIC FILE DIGITALLY SIGNED AND SEALED UNDER RULE 61G15-23.004, F.A.C.



**ROAD
CLOSED**

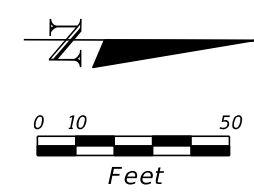
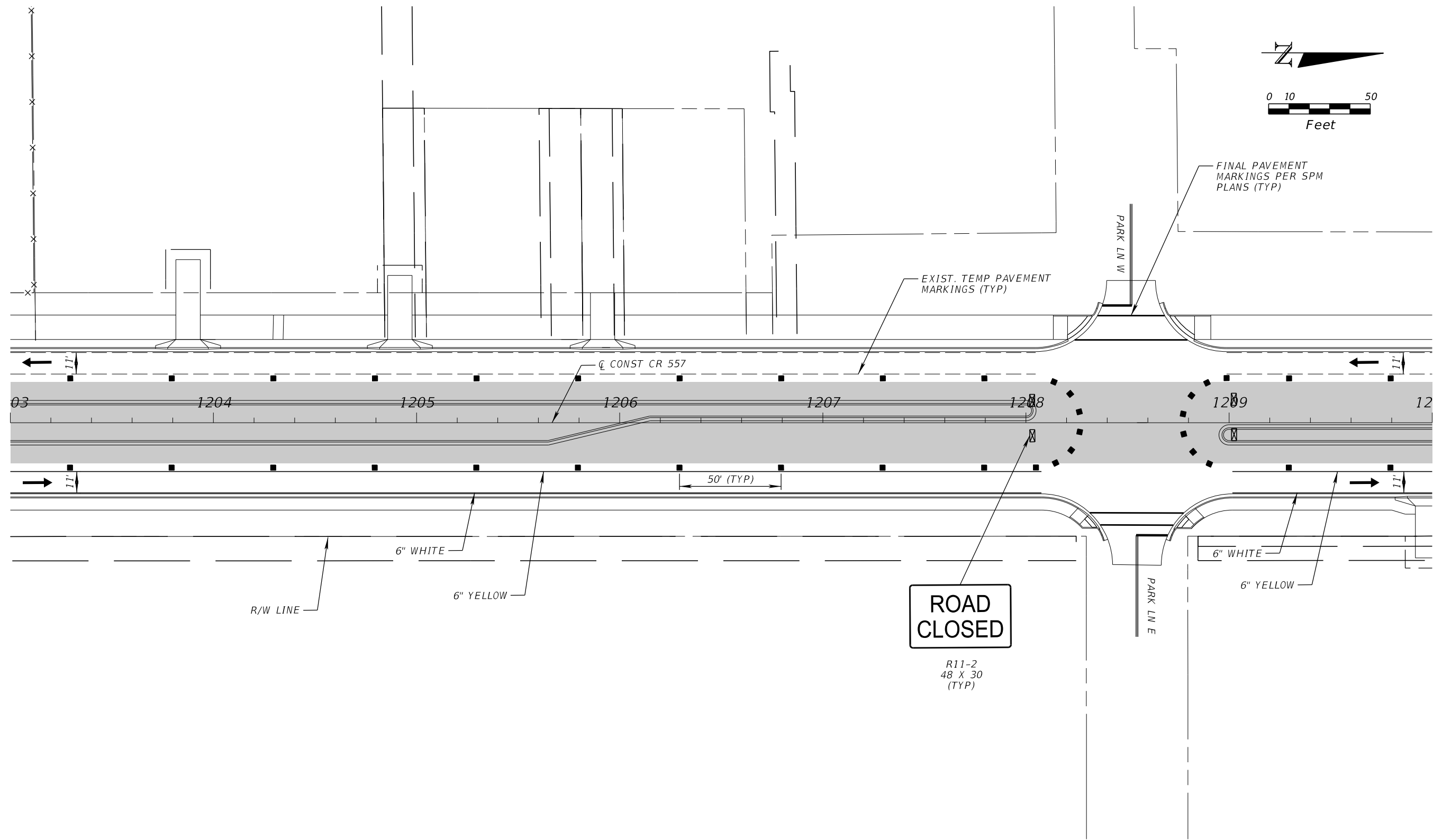
R11-2
48 X 30
(TYP)



PHASE III

REVISIONS				JAMES E. BRADFORD, P.E. P.E. LICENSE NUMBER 68276 DEWBERRY ENGINEERS INC. 800 NORTH MAGNOLIA AVENUE, STE. 1000 ORLANDO, FL 32803	POLK COUNTY PUBLIC WORKS DEPARTMENT			TEMPORARY TRAFFIC CONTROL PLAN	SHEET NO. 811
DATE	DESCRIPTION	DATE	DESCRIPTION		ROAD NO.	COUNTY	FINANCIAL PROJECT ID		
					557	POLK	18-73		

THE OFFICIAL RECORD OF THIS SHEET IS THE ELECTRONIC FILE DIGITALLY SIGNED AND SEALED UNDER RULE 61G15-23.004, F.A.C.



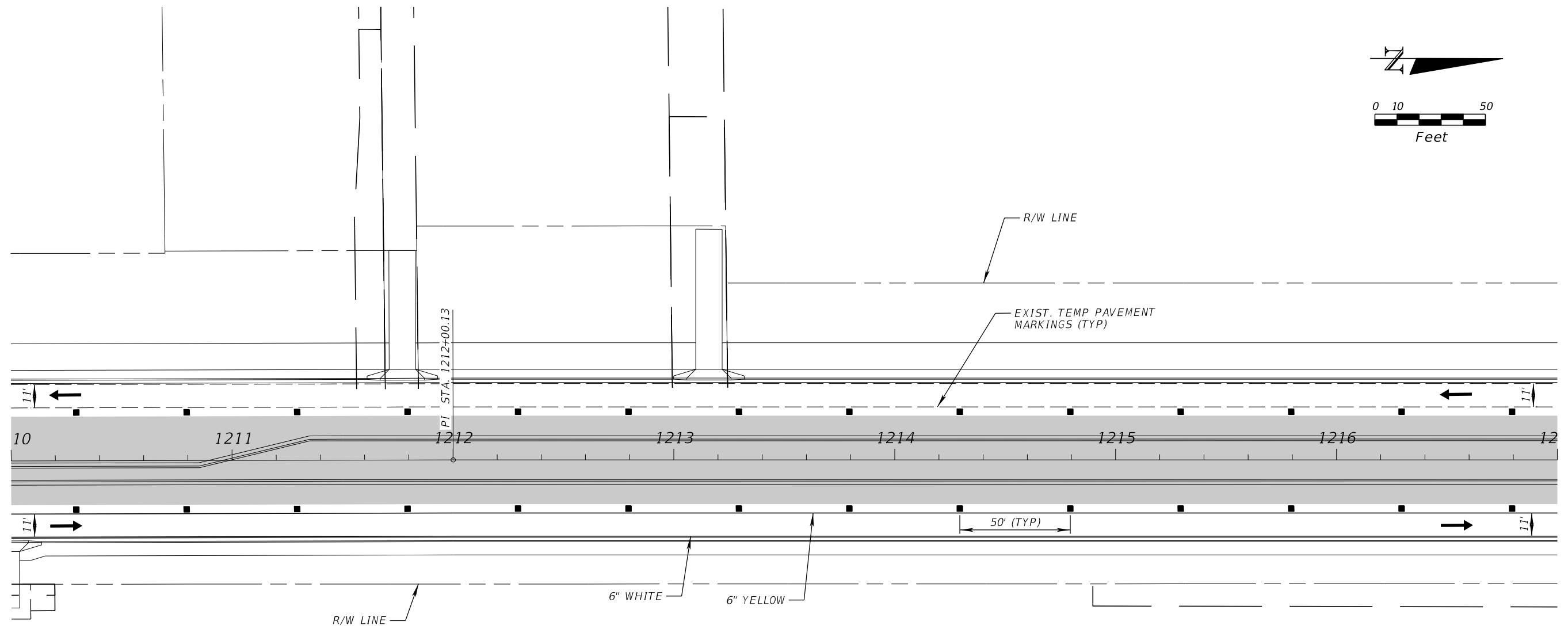
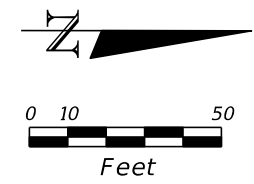
**ROAD
CLOSED**

R11-2
48 X 30
(TYP)

PHASE III

REVISIONS				JAMES E. BRADFORD, P.E. P.E. LICENSE NUMBER 68276 DEWBERRY ENGINEERS INC. 800 NORTH MAGNOLIA AVENUE, STE. 1000 ORLANDO, FL 32803	POLK COUNTY PUBLIC WORKS DEPARTMENT			TEMPORARY TRAFFIC CONTROL PLAN	SHEET NO.
DATE	DESCRIPTION	DATE	DESCRIPTION		ROAD NO.	COUNTY	FINANCIAL PROJECT ID		
					557	POLK	18-73		812

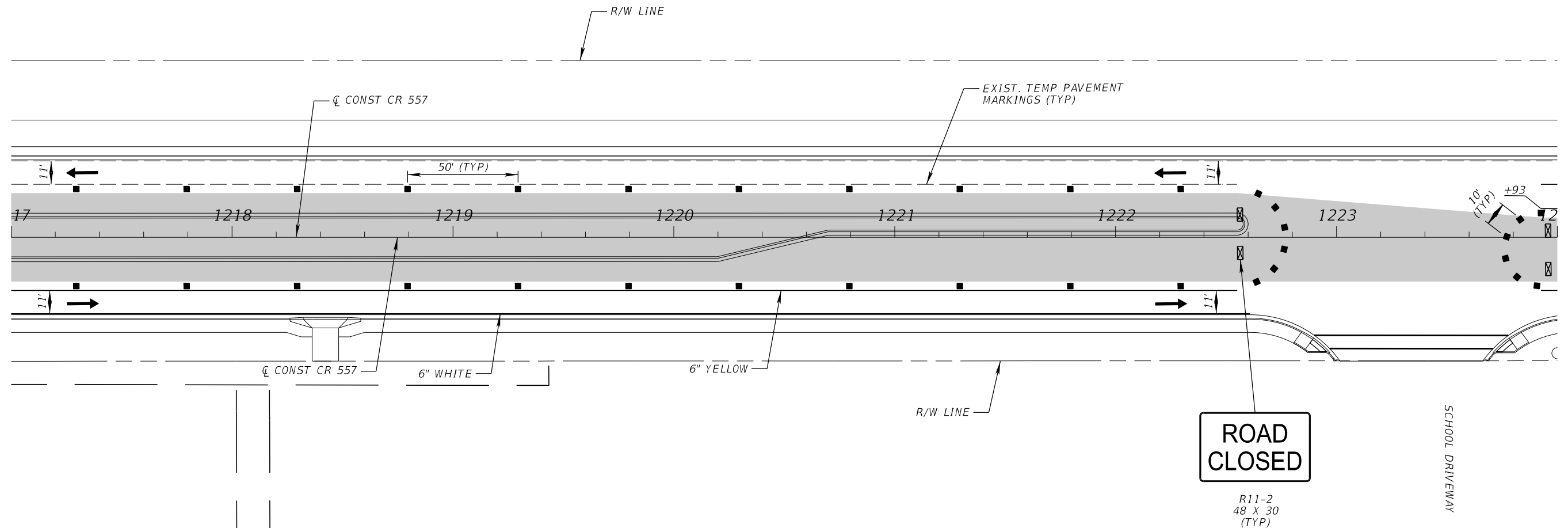
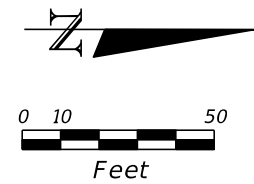
THE OFFICIAL RECORD OF THIS SHEET IS THE ELECTRONIC FILE DIGITALLY SIGNED AND SEALED UNDER RULE 61G15-23.004, F.A.C.



PHASE III

REVISIONS				JAMES E. BRADFORD, P.E. P.E. LICENSE NUMBER 68276 DEWBERRY ENGINEERS INC. 800 NORTH MAGNOLIA AVENUE, STE. 1000 ORLANDO, FL 32803	POLK COUNTY PUBLIC WORKS DEPARTMENT			TEMPORARY TRAFFIC CONTROL PLAN	SHEET NO.
DATE	DESCRIPTION	DATE	DESCRIPTION		ROAD NO.	COUNTY	FINANCIAL PROJECT ID		813
					557	POLK	18-73		

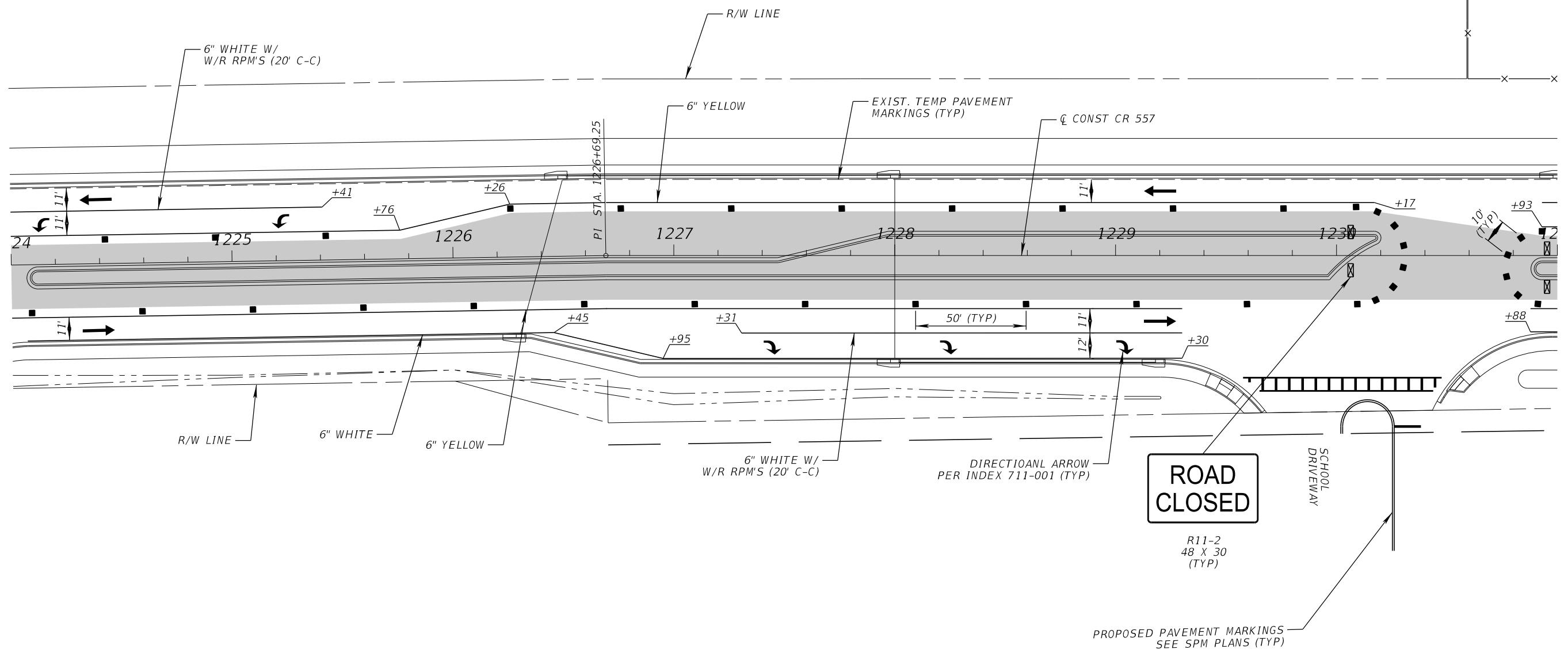
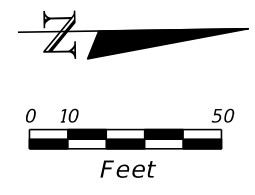
THE OFFICIAL RECORD OF THIS SHEET IS THE ELECTRONIC FILE DIGITALLY SIGNED AND SEALED UNDER RULE 61G15-23.004, F.A.C.



PHASE III

REVISIONS				JAMES E. BRADFORD, P.E. P.E. LICENSE NUMBER 68276 DEWBERRY ENGINEERS INC. 800 NORTH MAGNOLIA AVENUE, STE. 1000 ORLANDO, FL 32803	POLK COUNTY PUBLIC WORKS DEPARTMENT			TEMPORARY TRAFFIC CONTROL PLAN	SHEET NO.
DATE	DESCRIPTION	DATE	DESCRIPTION		ROAD NO.	COUNTY	FINANCIAL PROJECT ID		
						557	POLK		18-73

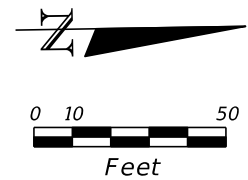
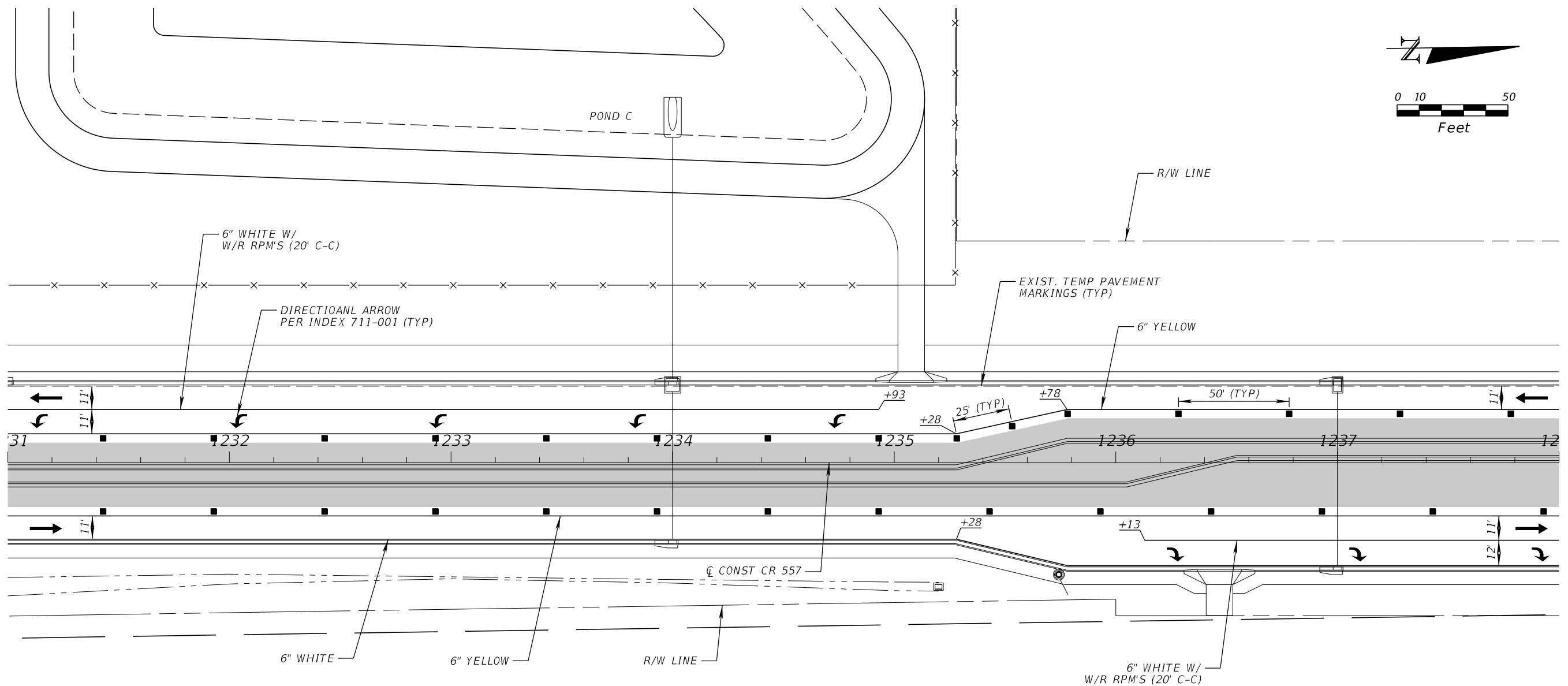
THE OFFICIAL RECORD OF THIS SHEET IS THE ELECTRONIC FILE DIGITALLY SIGNED AND SEALED UNDER RULE 61G15-23.004, F.A.C.



PHASE III

REVISIONS				JAMES E. BRADFORD, P.E. P.E. LICENSE NUMBER 68276 DEWBERRY ENGINEERS INC. 800 NORTH MAGNOLIA AVENUE, STE. 1000 ORLANDO, FL 32803	POLK COUNTY PUBLIC WORKS DEPARTMENT			TEMPORARY TRAFFIC CONTROL PLAN	SHEET NO. 815
DATE	DESCRIPTION	DATE	DESCRIPTION		ROAD NO.	COUNTY	FINANCIAL PROJECT ID		
				557	POLK	18-73			

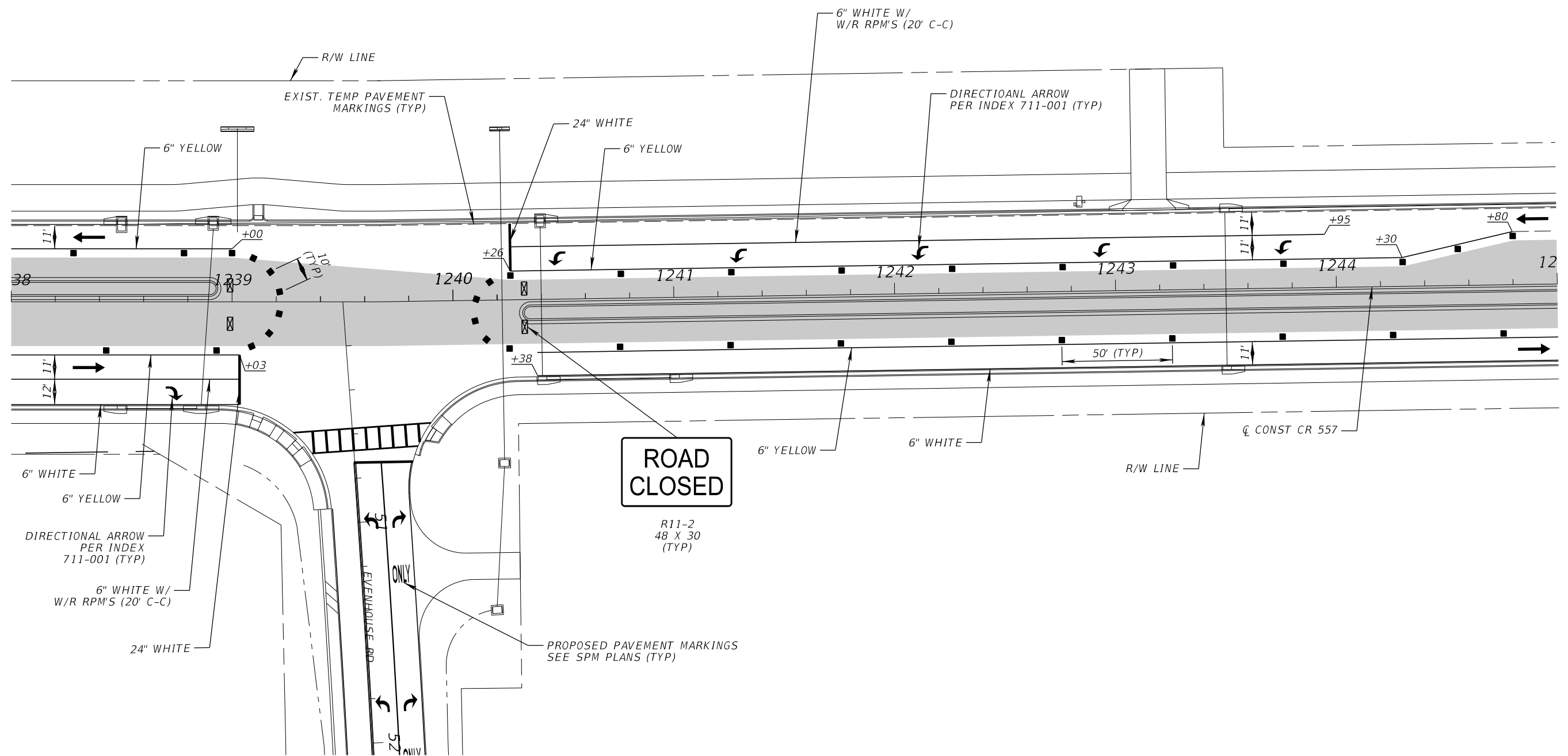
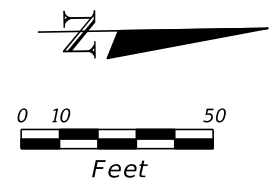
THE OFFICIAL RECORD OF THIS SHEET IS THE ELECTRONIC FILE DIGITALLY SIGNED AND SEALED UNDER RULE 61G15-23.004, F.A.C.



PHASE III

REVISIONS				JAMES E. BRADFORD, P.E. P.E. LICENSE NUMBER 68276 DEWBERRY ENGINEERS INC. 800 NORTH MAGNOLIA AVENUE, STE. 1000 ORLANDO, FL 32803	POLK COUNTY PUBLIC WORKS DEPARTMENT			TEMPORARY TRAFFIC CONTROL PLAN	SHEET NO.
DATE	DESCRIPTION	DATE	DESCRIPTION		ROAD NO.	COUNTY	FINANCIAL PROJECT ID		
						557	POLK		18-73

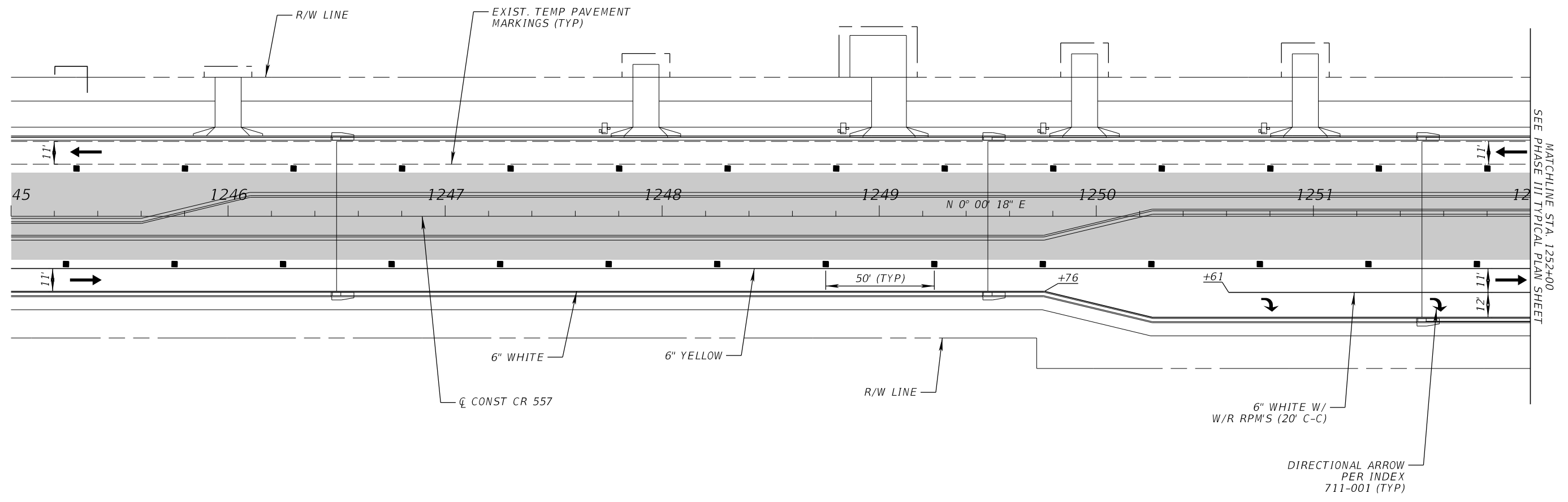
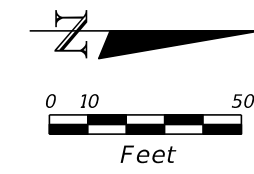
THE OFFICIAL RECORD OF THIS SHEET IS THE ELECTRONIC FILE DIGITALLY SIGNED AND SEALED UNDER RULE 61G15-23.004, F.A.C.



PHASE III

REVISIONS				JAMES E. BRADFORD, P.E. P.E. LICENSE NUMBER 68276 DEWBERRY ENGINEERS INC. 800 NORTH MAGNOLIA AVENUE, STE. 1000 ORLANDO, FL 32803	POLK COUNTY PUBLIC WORKS DEPARTMENT			TEMPORARY TRAFFIC CONTROL PLAN	SHEET NO. 817
DATE	DESCRIPTION	DATE	DESCRIPTION		ROAD NO.	COUNTY	FINANCIAL PROJECT ID		
					557	POLK	18-73		

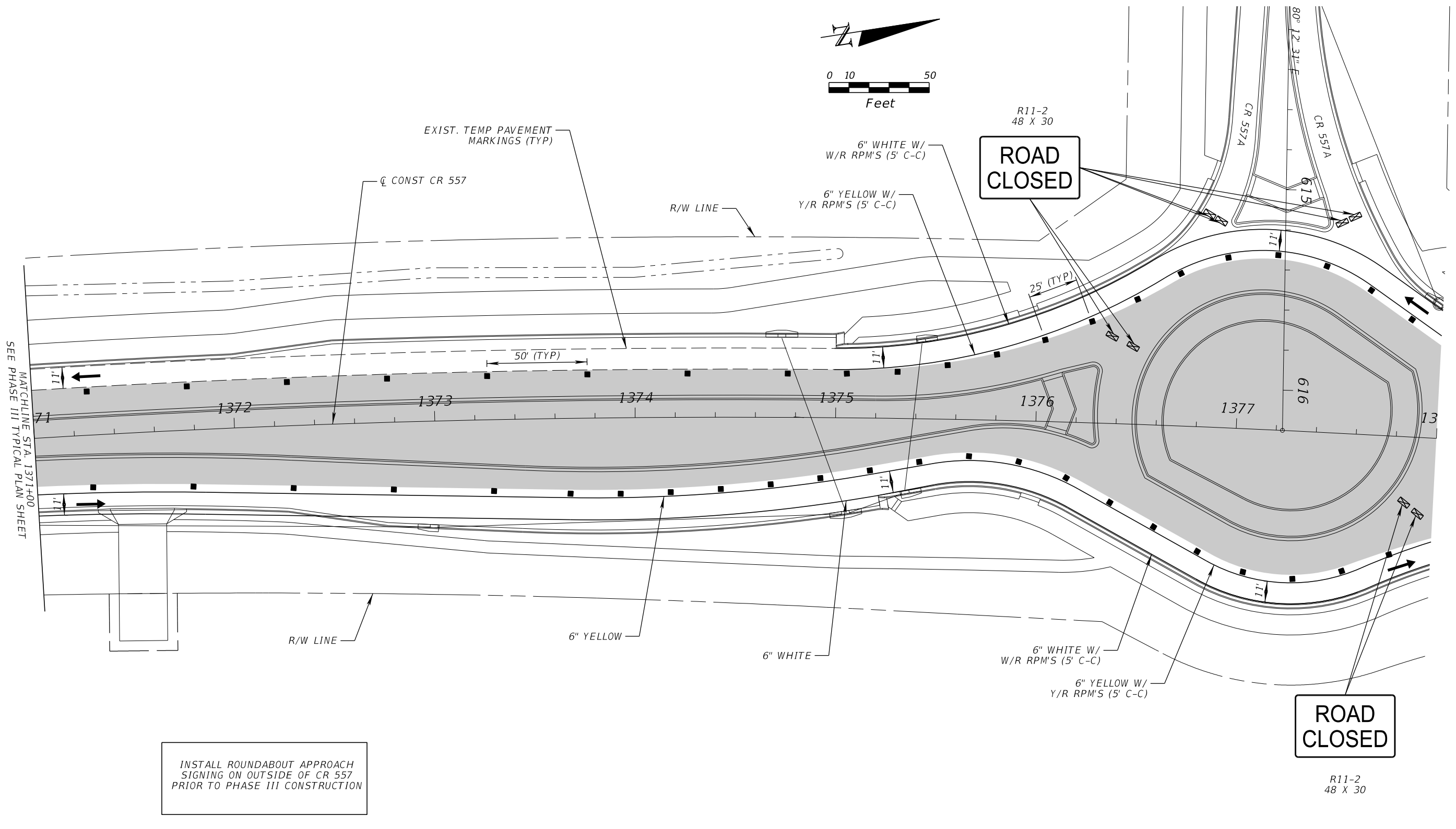

THE OFFICIAL RECORD OF THIS SHEET IS THE ELECTRONIC FILE DIGITALLY SIGNED AND SEALED UNDER RULE 61G15-23.004, F.A.C.



PHASE III

REVISIONS				JAMES E. BRADFORD, P.E. P.E. LICENSE NUMBER 68276 DEWBERRY ENGINEERS INC. 800 NORTH MAGNOLIA AVENUE, STE. 1000 ORLANDO, FL 32803	POLK COUNTY PUBLIC WORKS DEPARTMENT			TEMPORARY TRAFFIC CONTROL PLAN	SHEET NO.
DATE	DESCRIPTION	DATE	DESCRIPTION		ROAD NO.	COUNTY	FINANCIAL PROJECT ID		
						557	POLK		18-73

THE OFFICIAL RECORD OF THIS SHEET IS THE ELECTRONIC FILE DIGITALLY SIGNED AND SEALED UNDER RULE 61G15-23.004, F.A.C.

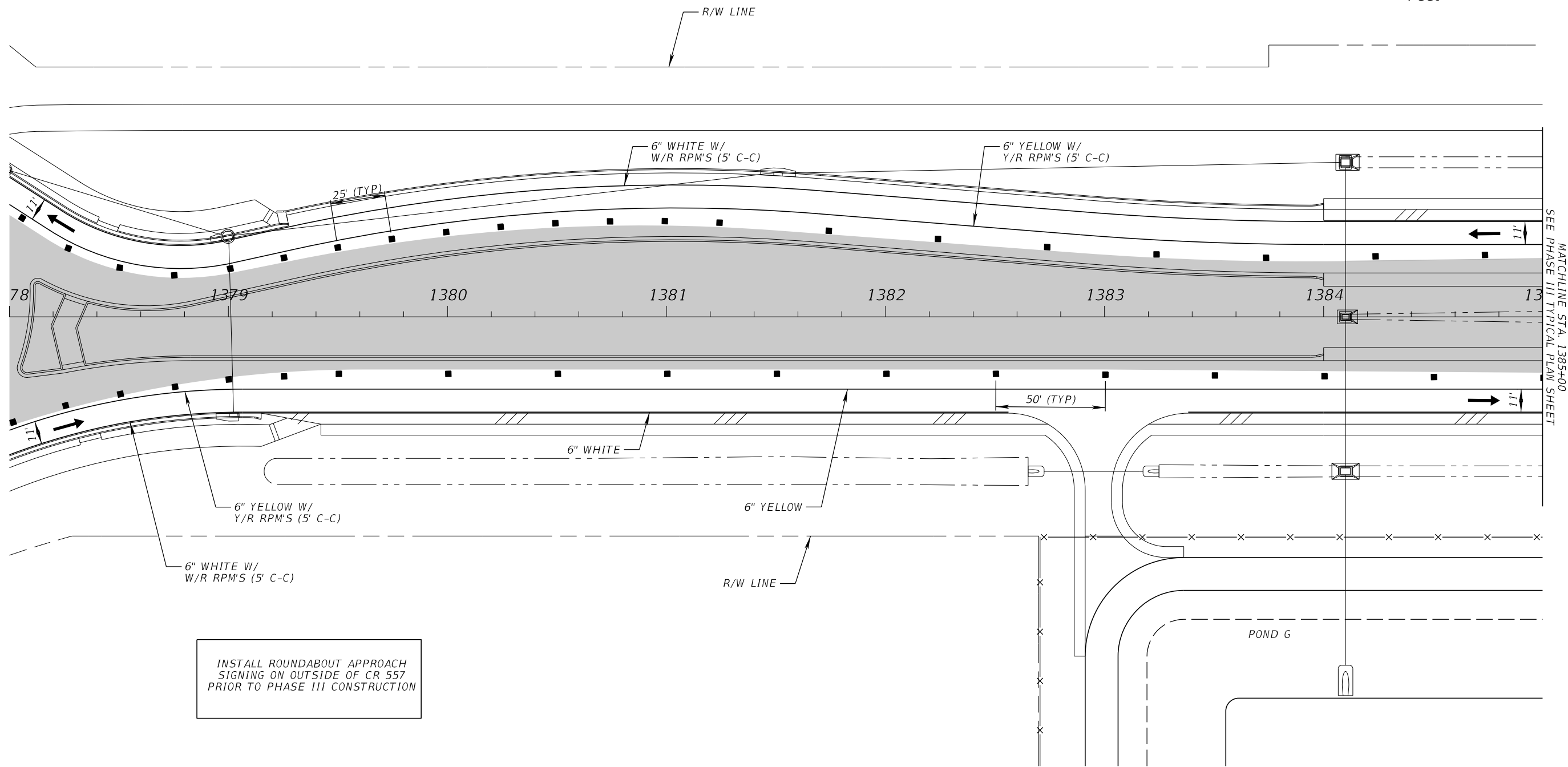
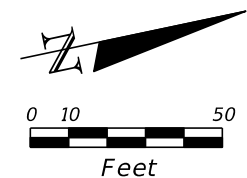


MATCHLINE STA. 1371+00
SEE PHASE III TYPICAL PLAN SHEET

INSTALL ROUNDABOUT APPROACH
SIGNING ON OUTSIDE OF CR 557
PRIOR TO PHASE III CONSTRUCTION

PHASE III

REVISIONS				JAMES E. BRADFORD, P.E. P.E. LICENSE NUMBER 68276 DEWBERRY ENGINEERS INC. 800 NORTH MAGNOLIA AVENUE, STE. 1000 ORLANDO, FL 32803	POLK COUNTY PUBLIC WORKS DEPARTMENT			TEMPORARY TRAFFIC CONTROL PLAN	SHEET NO. 819
DATE	DESCRIPTION	DATE	DESCRIPTION		ROAD NO.	COUNTY	FINANCIAL PROJECT ID		
					557	POLK	18-73		

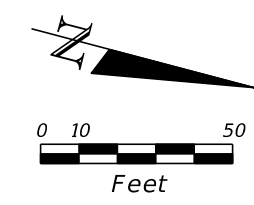


INSTALL ROUNDABOUT APPROACH
SIGNING ON OUTSIDE OF CR 557
PRIOR TO PHASE III CONSTRUCTION

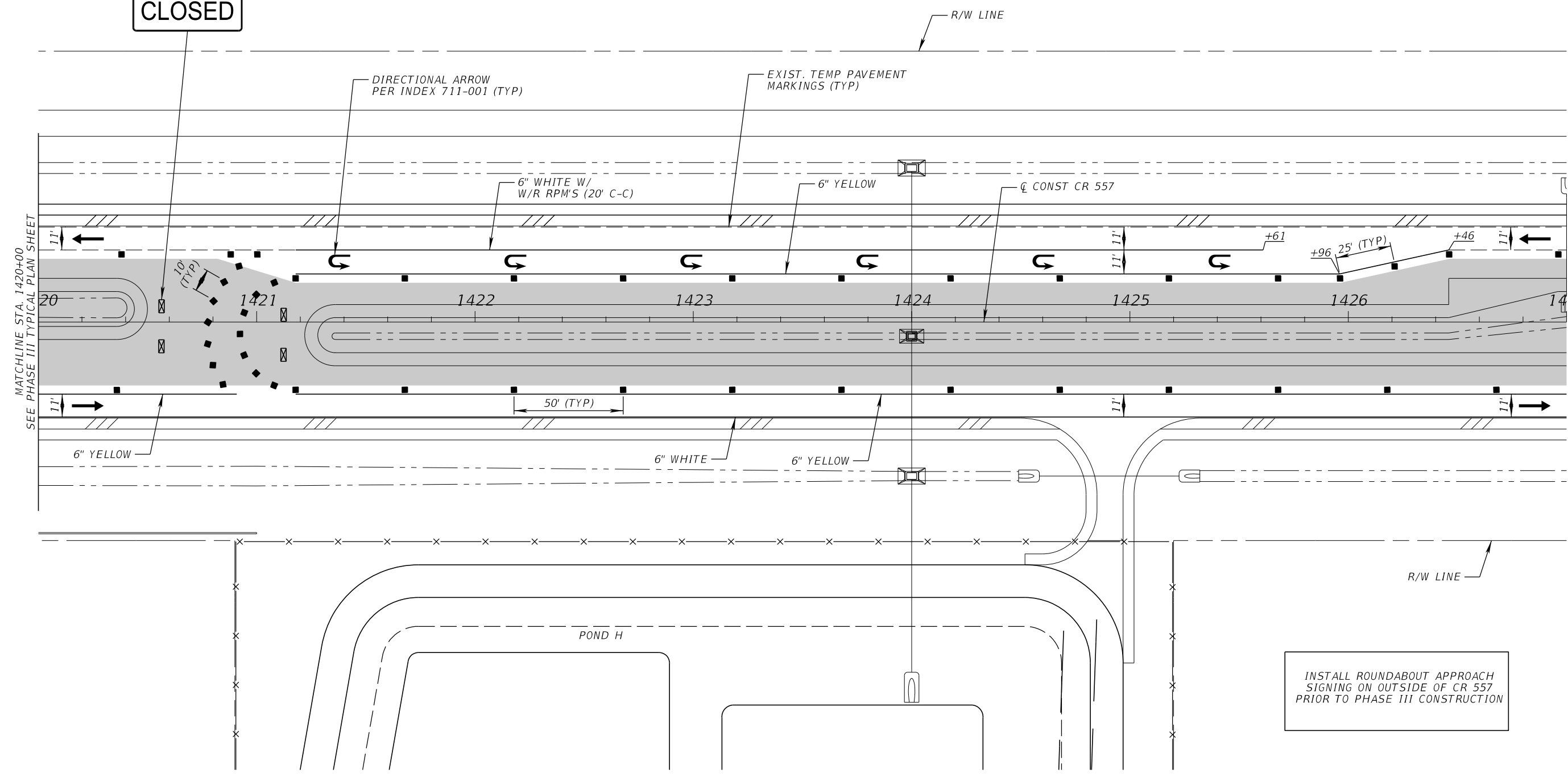
MATCHLINE STA. 1385+00
SEE PHASE III TYPICAL PLAN SHEET

PHASE III

REVISIONS				JAMES E. BRADFORD, P.E. P.E. LICENSE NUMBER 68276 DEWBERRY ENGINEERS INC. 800 NORTH MAGNOLIA AVENUE, STE. 1000 ORLANDO, FL 32803	POLK COUNTY PUBLIC WORKS DEPARTMENT			TEMPORARY TRAFFIC CONTROL PLAN	SHEET NO. 820
DATE	DESCRIPTION	DATE	DESCRIPTION		ROAD NO.	COUNTY	FINANCIAL PROJECT ID		
					557	POLK	18-73		



R11-2
48 X 30
(TYP)
**ROAD
CLOSED**

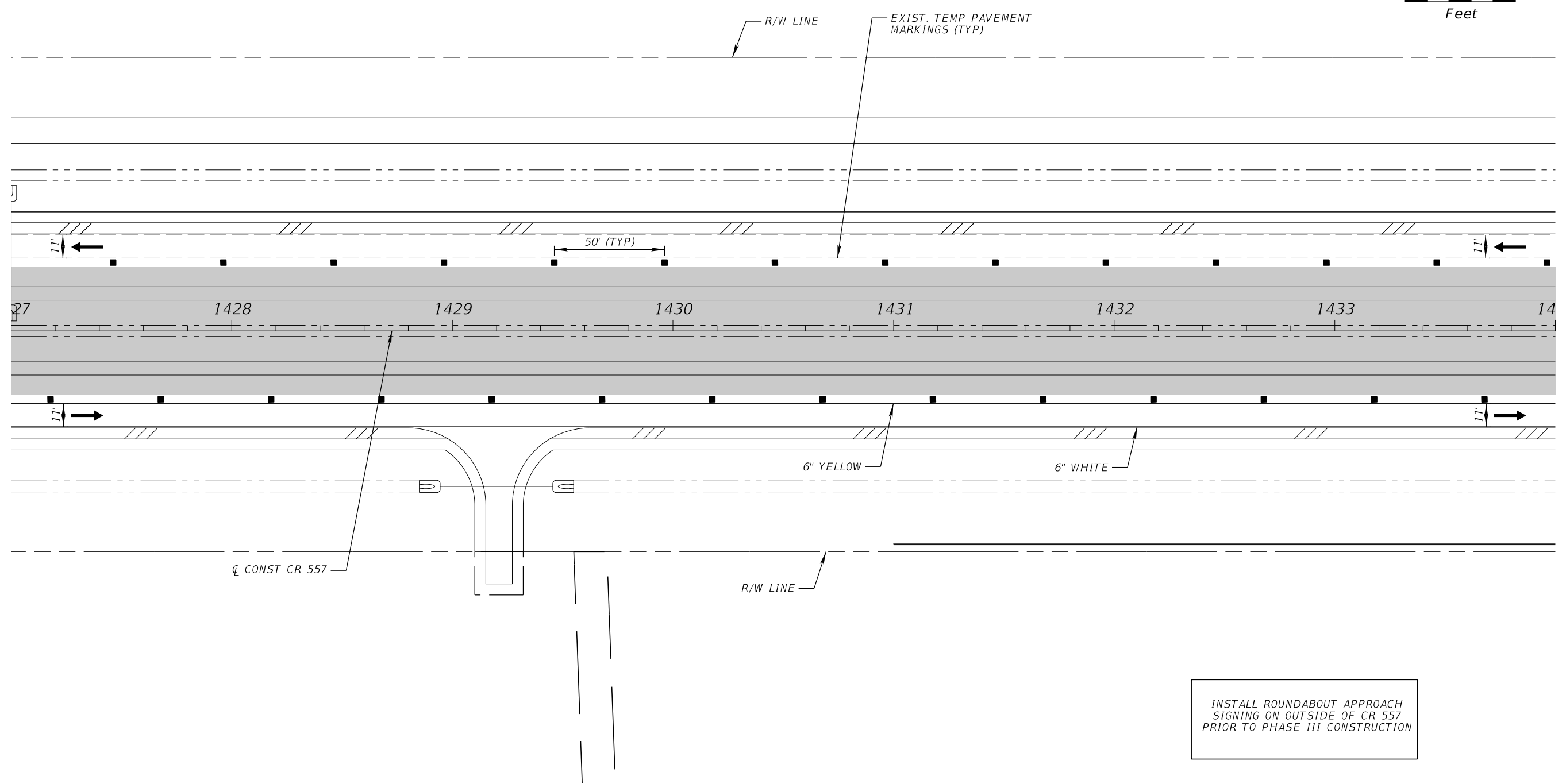
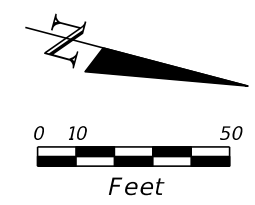


INSTALL ROUNDABOUT APPROACH
SIGNING ON OUTSIDE OF CR 557
PRIOR TO PHASE III CONSTRUCTION

PHASE III

REVISIONS				JAMES E. BRADFORD, P.E. P.E. LICENSE NUMBER 68276 DEWBERRY ENGINEERS INC. 800 NORTH MAGNOLIA AVENUE, STE. 1000 ORLANDO, FL 32803	POLK COUNTY PUBLIC WORKS DEPARTMENT			TEMPORARY TRAFFIC CONTROL PLAN	SHEET NO. 821
DATE	DESCRIPTION	DATE	DESCRIPTION		ROAD NO.	COUNTY	FINANCIAL PROJECT ID		
					557	POLK	18-73		

THE OFFICIAL RECORD OF THIS SHEET IS THE ELECTRONIC FILE DIGITALLY SIGNED AND SEALED UNDER RULE 61G15-23.004, F.A.C.

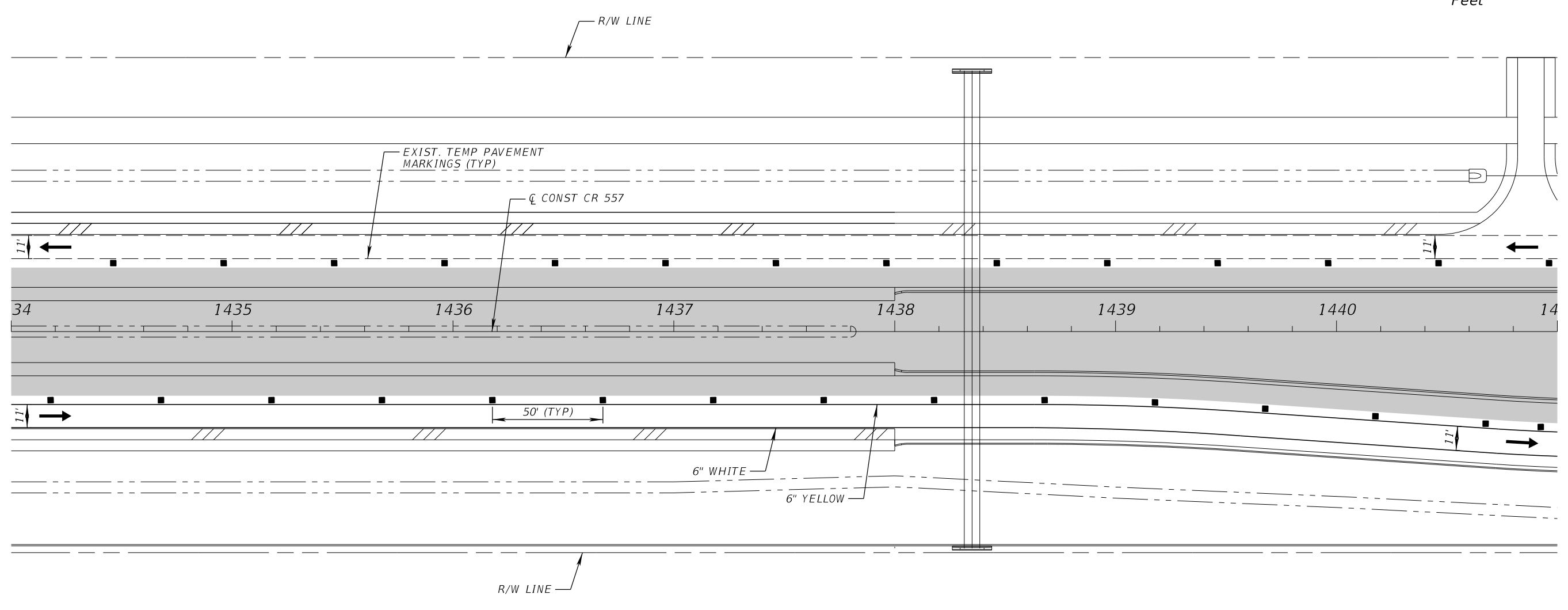
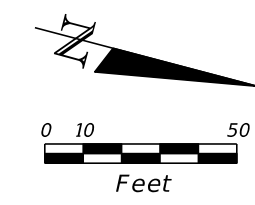


INSTALL ROUNDABOUT APPROACH
SIGNING ON OUTSIDE OF CR 557
PRIOR TO PHASE III CONSTRUCTION

PHASE III

REVISIONS				JAMES E. BRADFORD, P.E. P.E. LICENSE NUMBER 68276 DEWBERRY ENGINEERS INC. 800 NORTH MAGNOLIA AVENUE, STE. 1000 ORLANDO, FL 32803	POLK COUNTY PUBLIC WORKS DEPARTMENT			TEMPORARY TRAFFIC CONTROL PLAN	SHEET NO.
DATE	DESCRIPTION	DATE	DESCRIPTION		ROAD NO.	COUNTY	FINANCIAL PROJECT ID		
						557	POLK		18-73

THE OFFICIAL RECORD OF THIS SHEET IS THE ELECTRONIC FILE DIGITALLY SIGNED AND SEALED UNDER RULE 61G15-23.004, F.A.C.

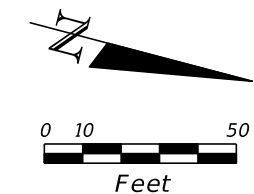


INSTALL ROUNDABOUT APPROACH
SIGNING ON OUTSIDE OF CR 557
PRIOR TO PHASE III CONSTRUCTION

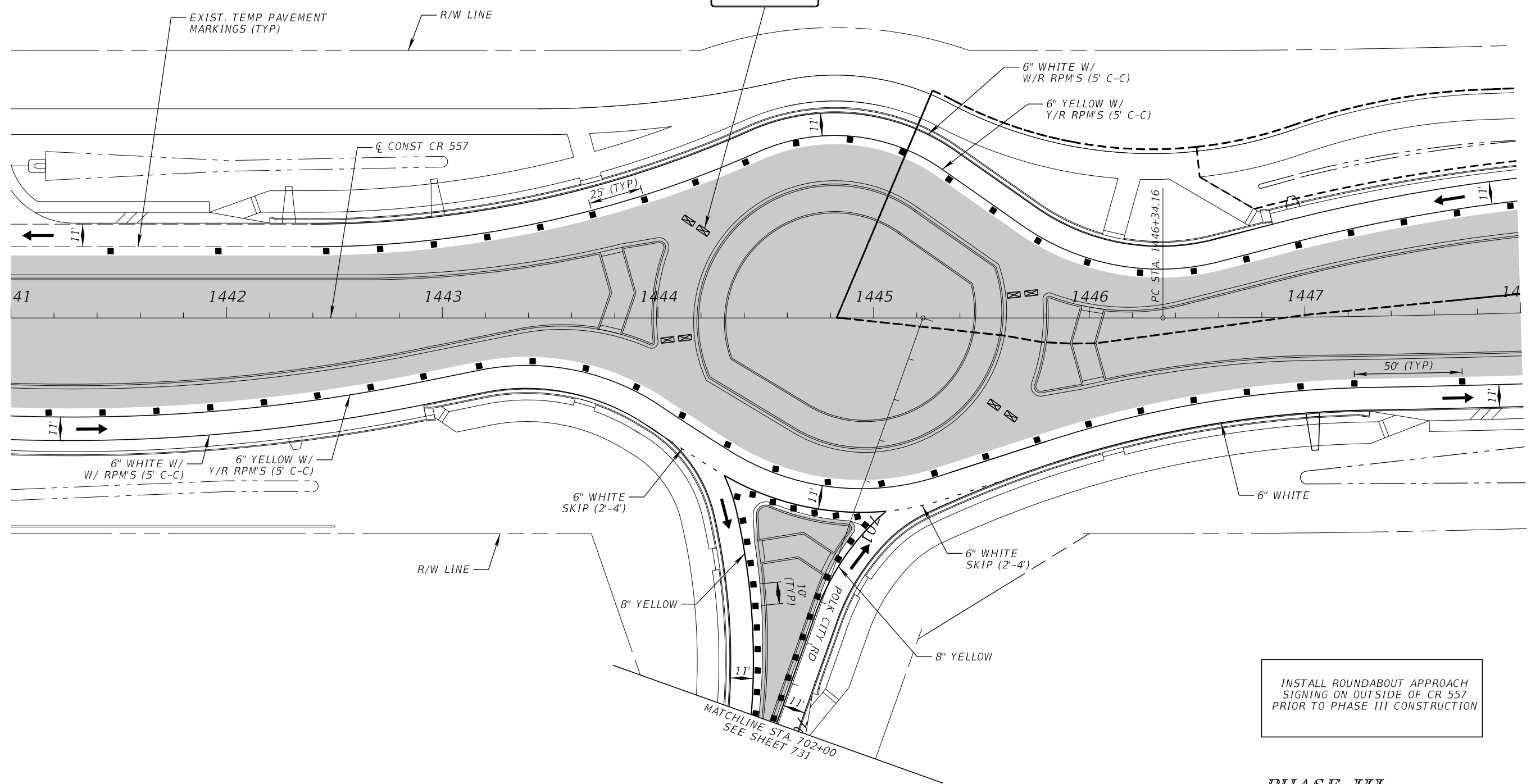
PHASE III

REVISIONS				JAMES E. BRADFORD, P.E. P.E. LICENSE NUMBER 68276 DEWBERRY ENGINEERS INC. 800 NORTH MAGNOLIA AVENUE, STE. 1000 ORLANDO, FL 32803	POLK COUNTY PUBLIC WORKS DEPARTMENT			TEMPORARY TRAFFIC CONTROL PLAN	SHEET NO.
DATE	DESCRIPTION	DATE	DESCRIPTION		ROAD NO.	COUNTY	FINANCIAL PROJECT ID		
						557	POLK		18-73

THE OFFICIAL RECORD OF THIS SHEET IS THE ELECTRONIC FILE DIGITALLY SIGNED AND SEALED UNDER RULE 61G15-23.004, F.A.C.



R11-2
48 X 30
(TYP)
**ROAD
CLOSED**

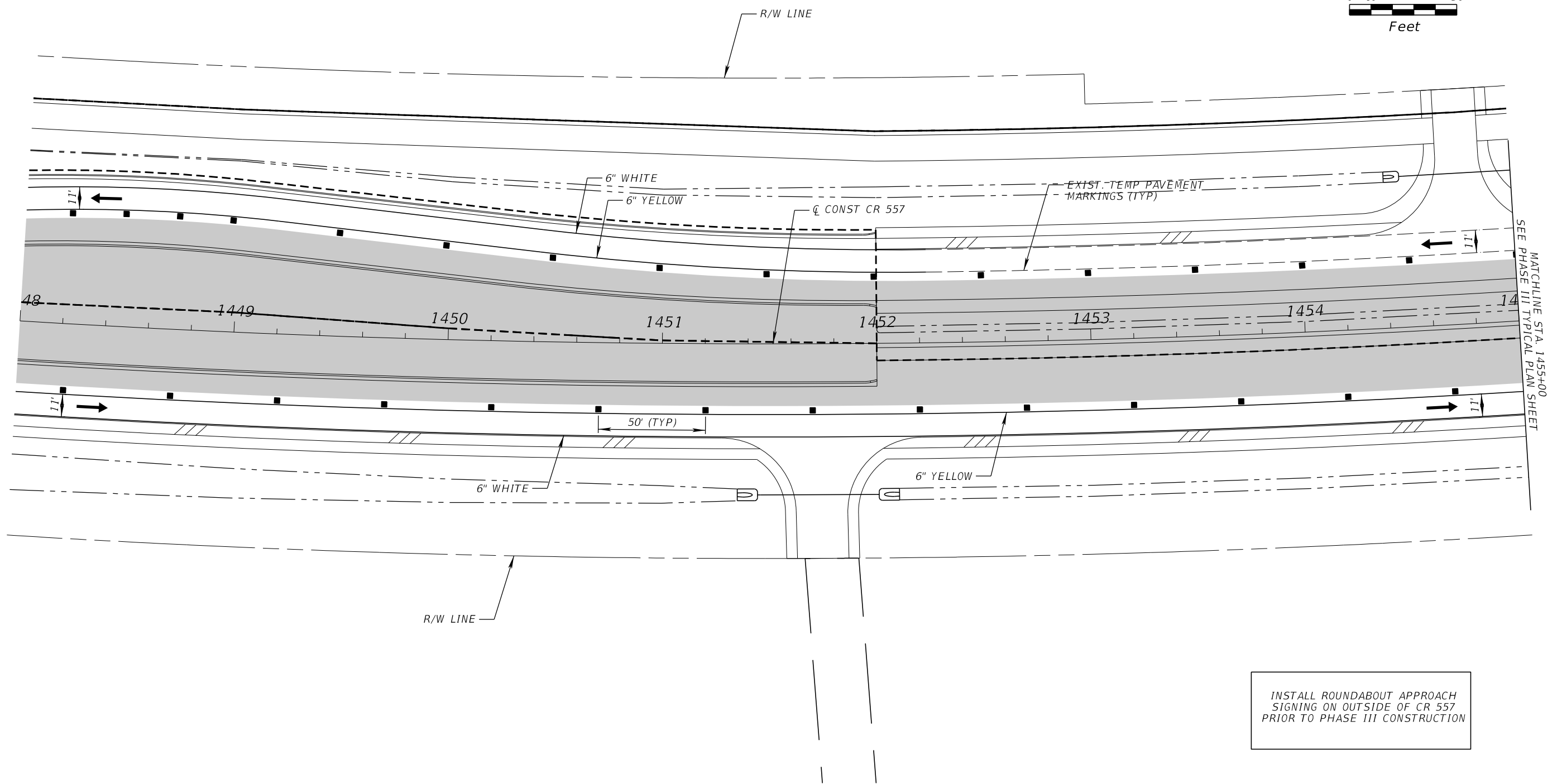
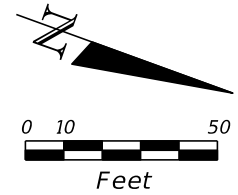


INSTALL ROUNDABOUT APPROACH
SIGNING ON OUTSIDE OF CR 557
PRIOR TO PHASE III CONSTRUCTION

PHASE III

REVISIONS				JAMES E. BRADFORD, P.E. P.E. LICENSE NUMBER 68276 DEWBERRY ENGINEERS INC. 800 NORTH MAGNOLIA AVENUE, STE. 1000 ORLANDO, FL 32803	POLK COUNTY PUBLIC WORKS DEPARTMENT			TEMPORARY TRAFFIC CONTROL PLAN	SHEET NO. 824
DATE	DESCRIPTION	DATE	DESCRIPTION		ROAD NO.	COUNTY	FINANCIAL PROJECT ID		
				557	POLK	18-73			

THE OFFICIAL RECORD OF THIS SHEET IS THE ELECTRONIC FILE DIGITALLY SIGNED AND SEALED UNDER RULE 61G15-23.004, F.A.C.

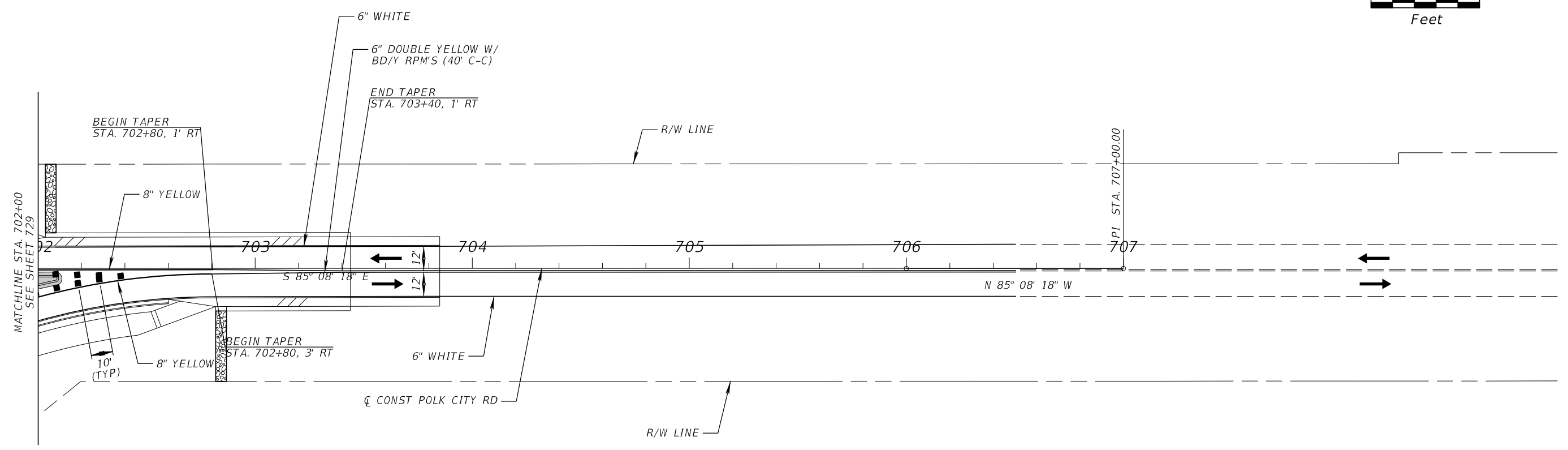
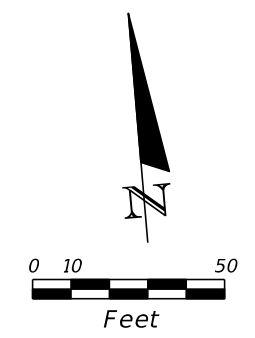


INSTALL ROUNDABOUT APPROACH
SIGNING ON OUTSIDE OF CR 557
PRIOR TO PHASE III CONSTRUCTION

PHASE III

REVISIONS				JAMES E. BRADFORD, P.E. P.E. LICENSE NUMBER 68276 DEWBERRY ENGINEERS INC. 800 NORTH MAGNOLIA AVENUE, STE. 1000 ORLANDO, FL 32803	POLK COUNTY PUBLIC WORKS DEPARTMENT			TEMPORARY TRAFFIC CONTROL PLAN	SHEET NO. 825
DATE	DESCRIPTION	DATE	DESCRIPTION		ROAD NO.	COUNTY	FINANCIAL PROJECT ID		
					557	POLK	18-73		

THE OFFICIAL RECORD OF THIS SHEET IS THE ELECTRONIC FILE DIGITALLY SIGNED AND SEALED UNDER RULE 61G15-23.004, F.A.C.

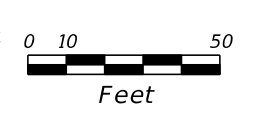
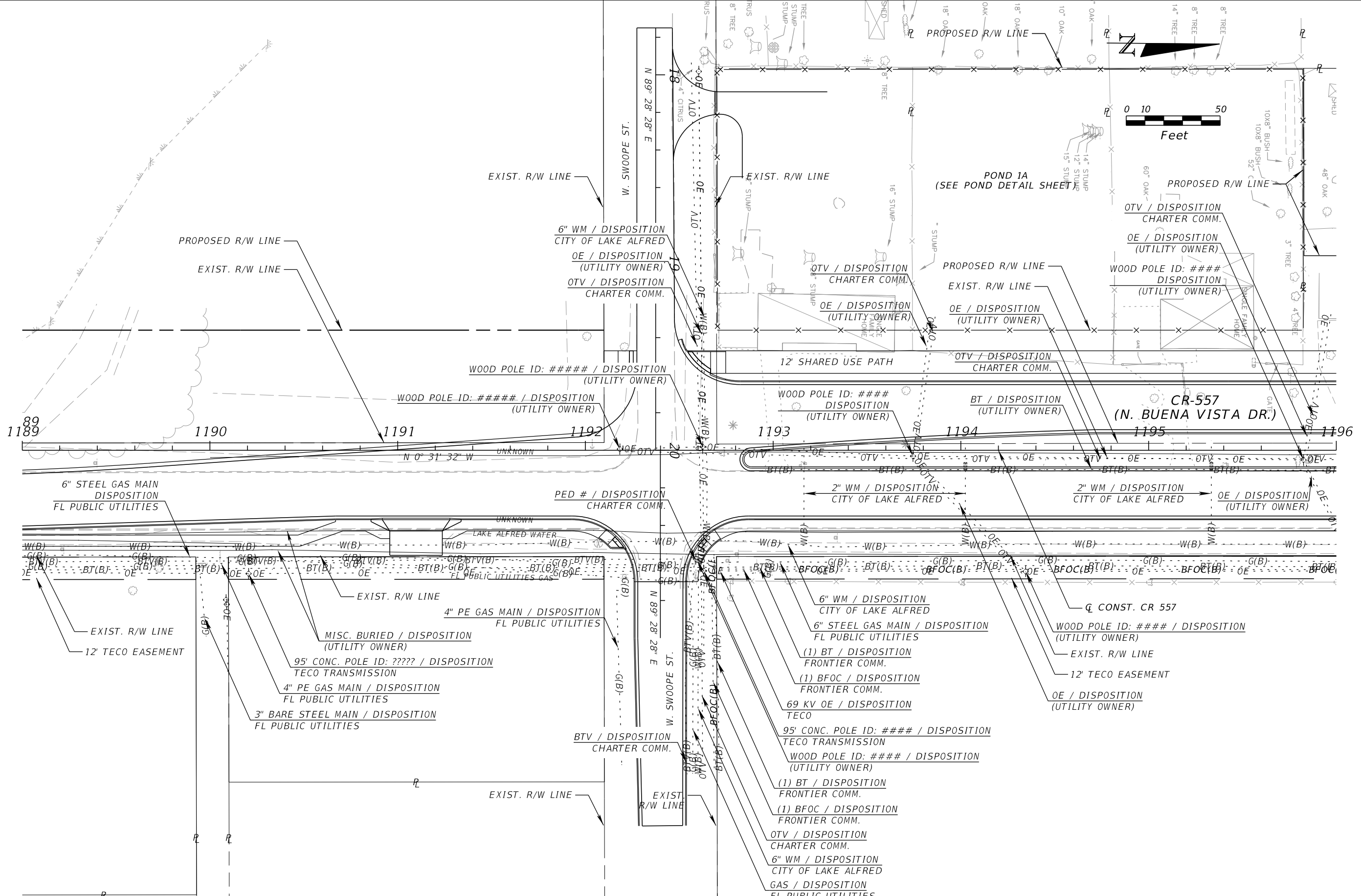


INSTALL ROUNDABOUT APPROACH
SIGNING ON OUTSIDE OF CR 557
PRIOR TO PHASE III CONSTRUCTION

PHASE III

REVISIONS				JAMES E. BRADFORD, P.E. P.E. LICENSE NUMBER 68276 DEWBERRY ENGINEERS INC. 800 NORTH MAGNOLIA AVENUE, STE. 1000 ORLANDO, FL 32803	POLK COUNTY PUBLIC WORKS DEPARTMENT			TEMPORARY TRAFFIC CONTROL PLAN	SHEET NO.
DATE	DESCRIPTION	DATE	DESCRIPTION		ROAD NO.	COUNTY	FINANCIAL PROJECT ID		
						557	POLK		18-73

THE OFFICIAL RECORD OF THIS SHEET IS THE ELECTRONIC FILE DIGITALLY SIGNED AND SEALED UNDER RULE 61G15-23.004, F.A.C.



REVISIONS			
DATE	DESCRIPTION	DATE	DESCRIPTION

KEVIN E. KNUDSEN, P.E.
 P.E. LICENSE NUMBER 41062
 DEWBERRY ENGINEERS INC.
 800 NORTH MAGNOLIA AVE., SUITE 1000
 ORLANDO, FL 32803

POLK COUNTY ROADS AND DRAINAGE DIVISION		
ROAD NO.	COUNTY	PROJECT NO.
CR 557	POLK	18-73

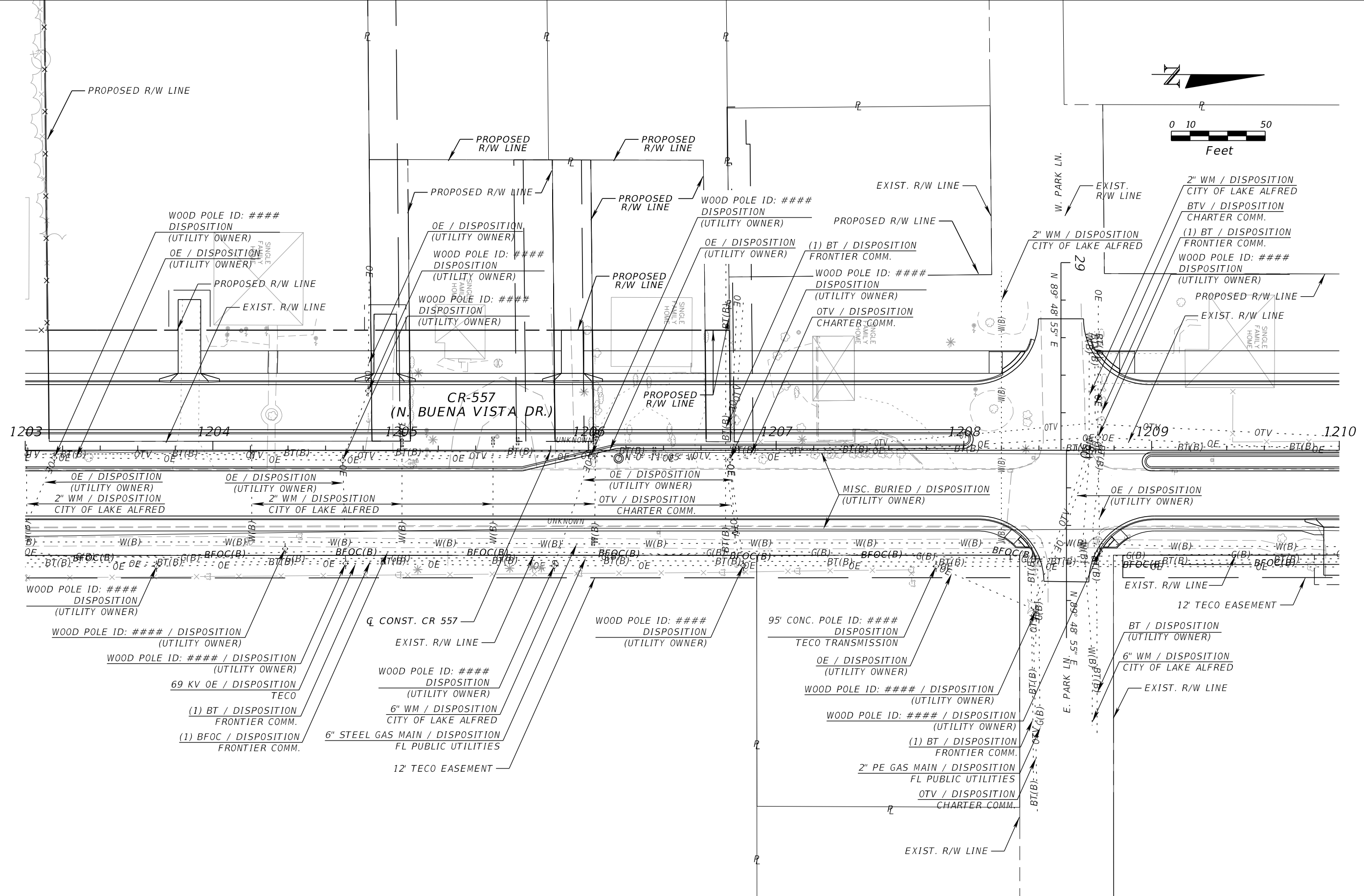
CR 557
UTILITY ADJUSTMENTS (2)

SHEET NO.
829

THE OFFICIAL RECORD OF THIS SHEET IS THE ELECTRONIC FILE DIGITALLY SIGNED AND SEALED UNDER RULE 61G15-23.004, F.A.C.



Feet



REVISIONS			
DATE	DESCRIPTION	DATE	DESCRIPTION

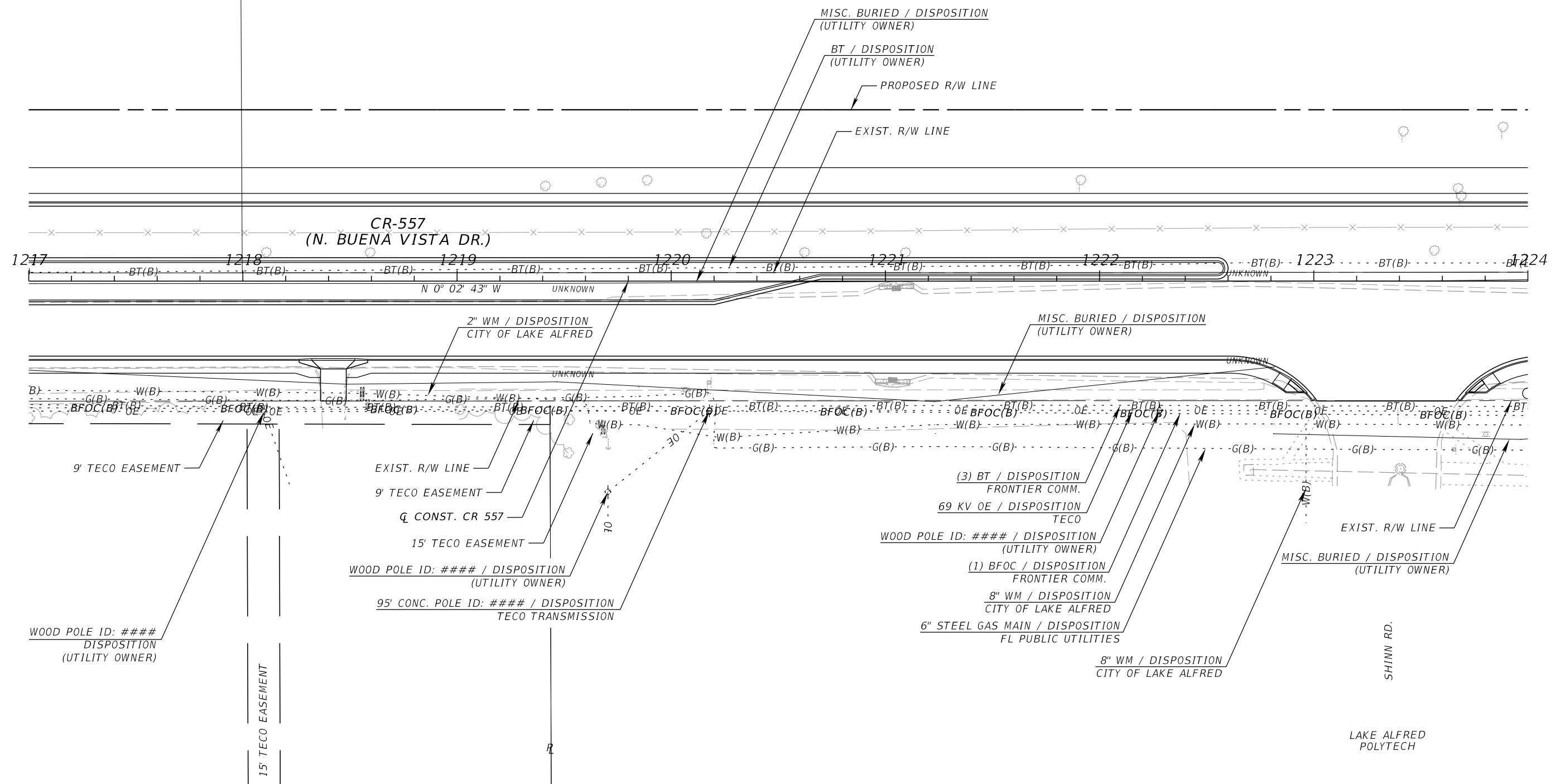
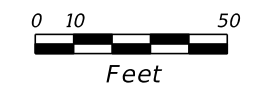
KEVIN E. KNUDSEN, P.E.
 P.E. LICENSE NUMBER 41062
 DEWBERRY ENGINEERS INC.
 800 NORTH MAGNOLIA AVE., SUITE 1000
 ORLANDO, FL 32803

POLK COUNTY ROADS AND DRAINAGE DIVISION		
ROAD NO.	COUNTY	PROJECT NO.
CR 557	POLK	18-73

CR 557
UTILITY ADJUSTMENTS (4)

SHEET NO.
831

R



REVISIONS			
DATE	DESCRIPTION	DATE	DESCRIPTION

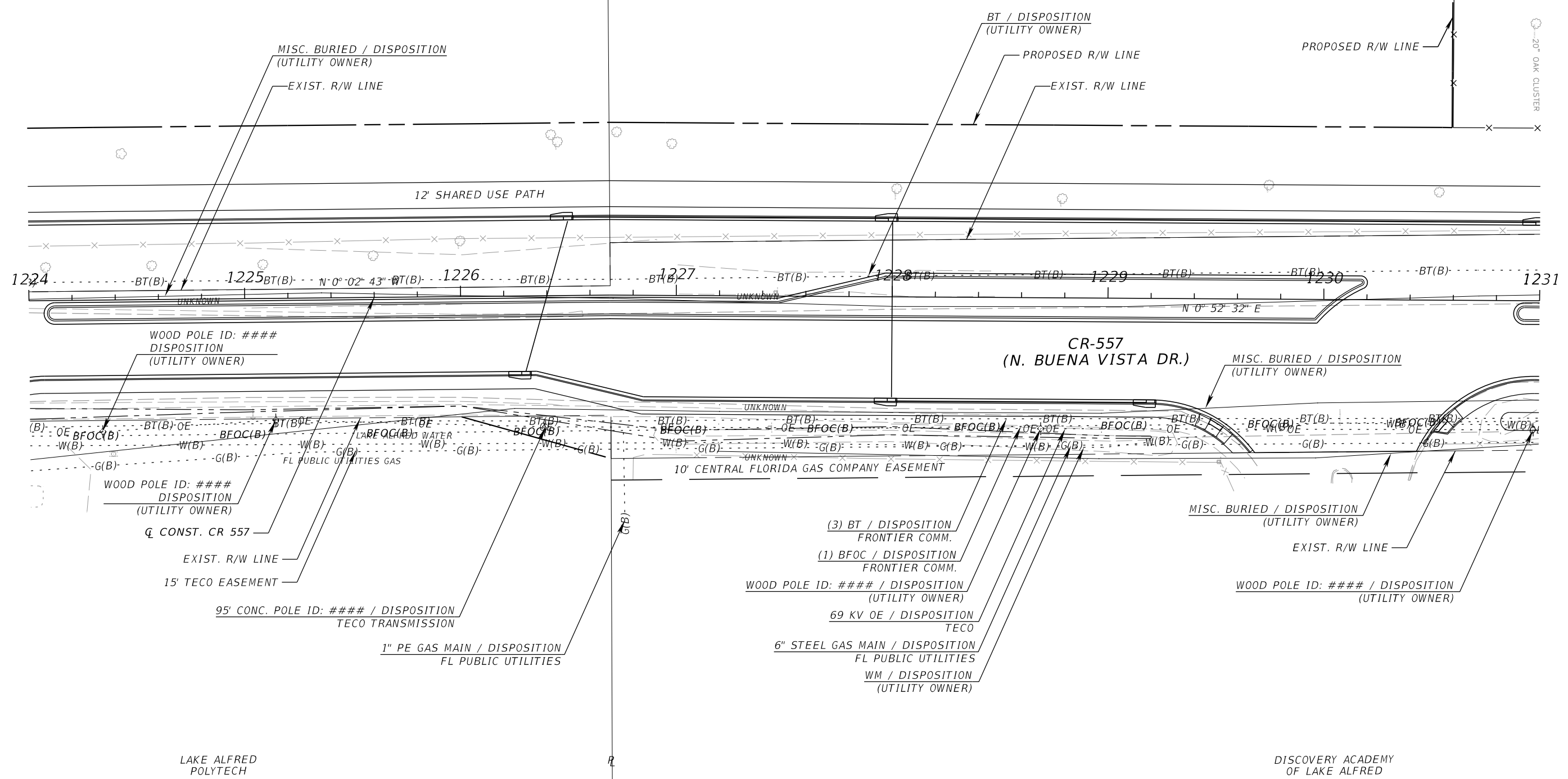
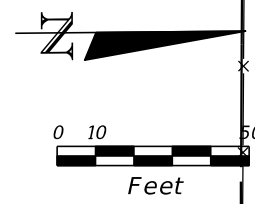
KEVIN E. KNUDSEN, P.E.
 P.E. LICENSE NUMBER 41062
 DEWBERRY ENGINEERS INC.
 800 NORTH MAGNOLIA AVE., SUITE 1000
 ORLANDO, FL 32803

POLK COUNTY ROADS AND DRAINAGE DIVISION		
ROAD NO.	COUNTY	PROJECT NO.
CR 557	POLK	18-73

CR 557
UTILITY ADJUSTMENTS (6)

SHEET NO.
833

THE OFFICIAL RECORD OF THIS SHEET IS THE ELECTRONIC FILE DIGITALLY SIGNED AND SEALED UNDER RULE 61G15-23.004, F.A.C.



REVISIONS			
DATE	DESCRIPTION	DATE	DESCRIPTION

KEVIN E. KNUDSEN, P.E.
 P.E. LICENSE NUMBER 41062
 DEWBERRY ENGINEERS INC.
 800 NORTH MAGNOLIA AVE., SUITE 1000
 ORLANDO, FL 32803

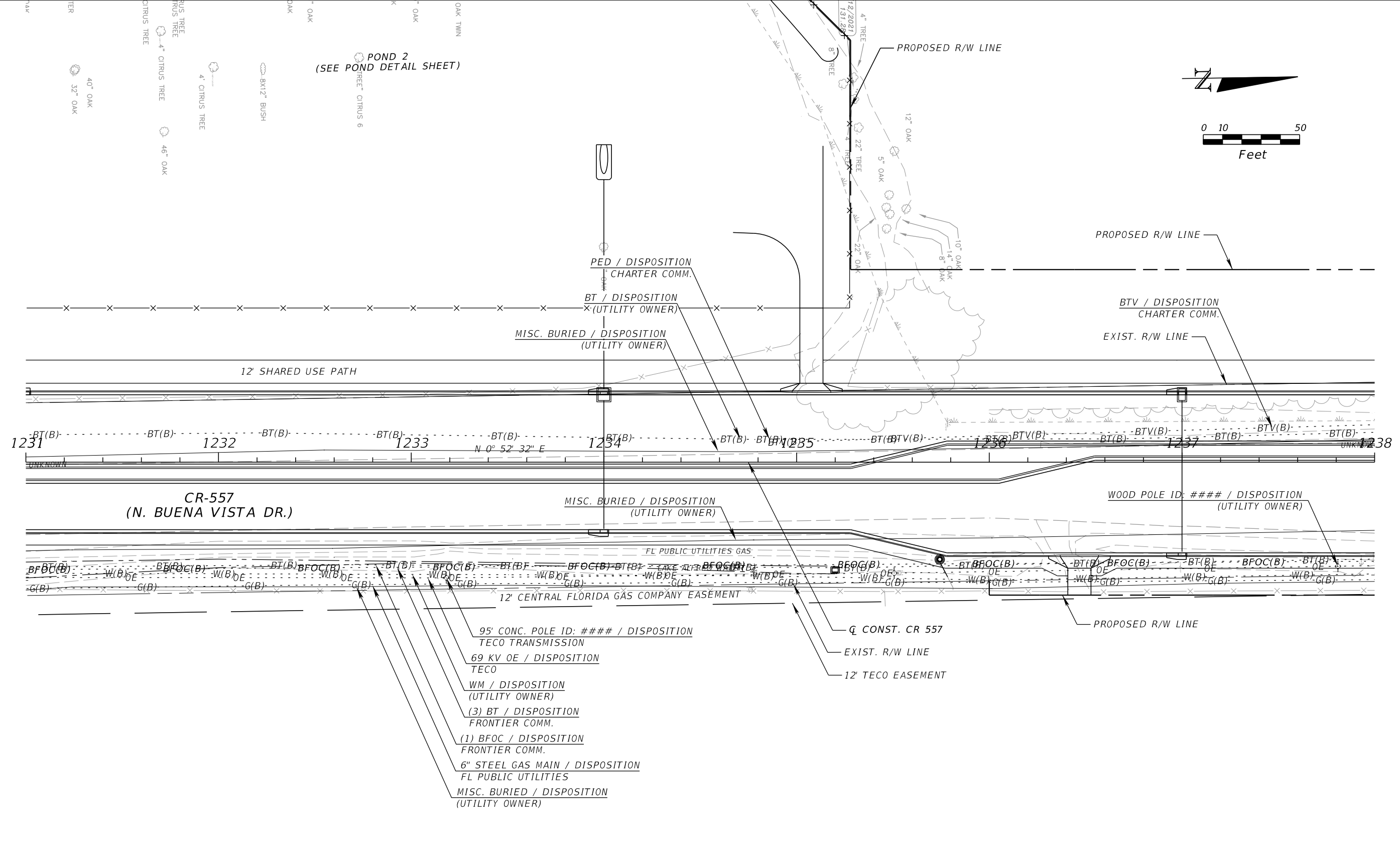
POLK COUNTY ROADS AND DRAINAGE DIVISION		
ROAD NO.	COUNTY	PROJECT NO.
CR 557	POLK	18-73

CR 557
UTILITY ADJUSTMENTS (7)

SHEET NO.
834

THE OFFICIAL RECORD OF THIS SHEET IS THE ELECTRONIC FILE DIGITALLY SIGNED AND SEALED UNDER RULE 61G15-23.004, F.A.C.

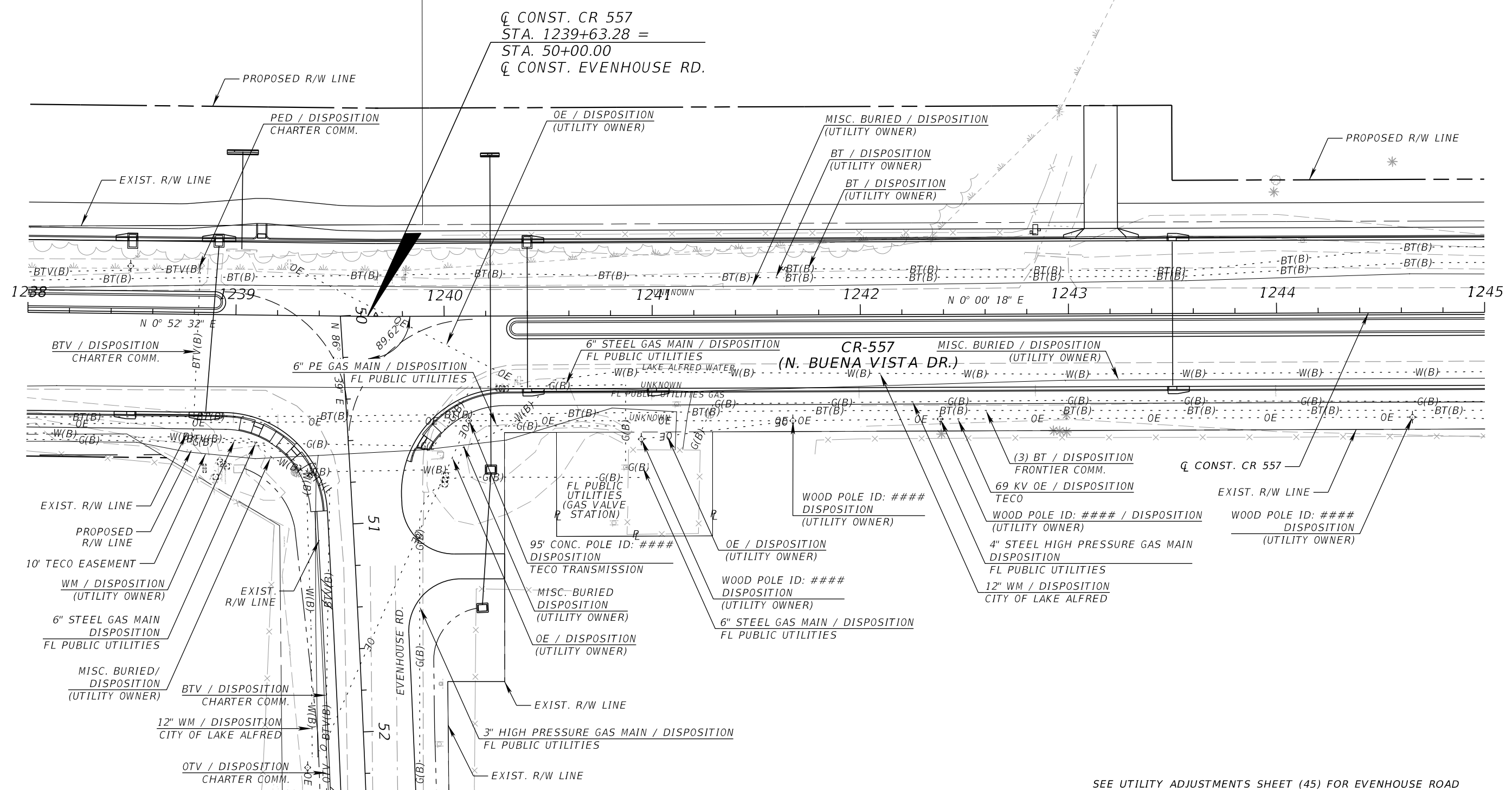
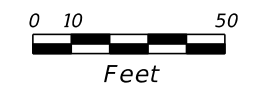
POND 2
(SEE POND DETAIL SHEET)



DISCOVERY ACADEMY
OF LAKE ALFRED

REVISIONS				KEVIN E. KNUDSEN, P.E. P.E. LICENSE NUMBER 41062 DEWBERRY ENGINEERS INC. 800 NORTH MAGNOLIA AVE., SUITE 1000 ORLANDO, FL 32803	POLK COUNTY ROADS AND DRAINAGE DIVISION			CR 557 UTILITY ADJUSTMENTS (8)	SHEET NO. 835
DATE	DESCRIPTION	DATE	DESCRIPTION		ROAD NO.	COUNTY	PROJECT NO.		
				CR 557	POLK	18-73			

THE OFFICIAL RECORD OF THIS SHEET IS THE ELECTRONIC FILE DIGITALLY SIGNED AND SEALED UNDER RULE 61G15-23.004, F.A.C.



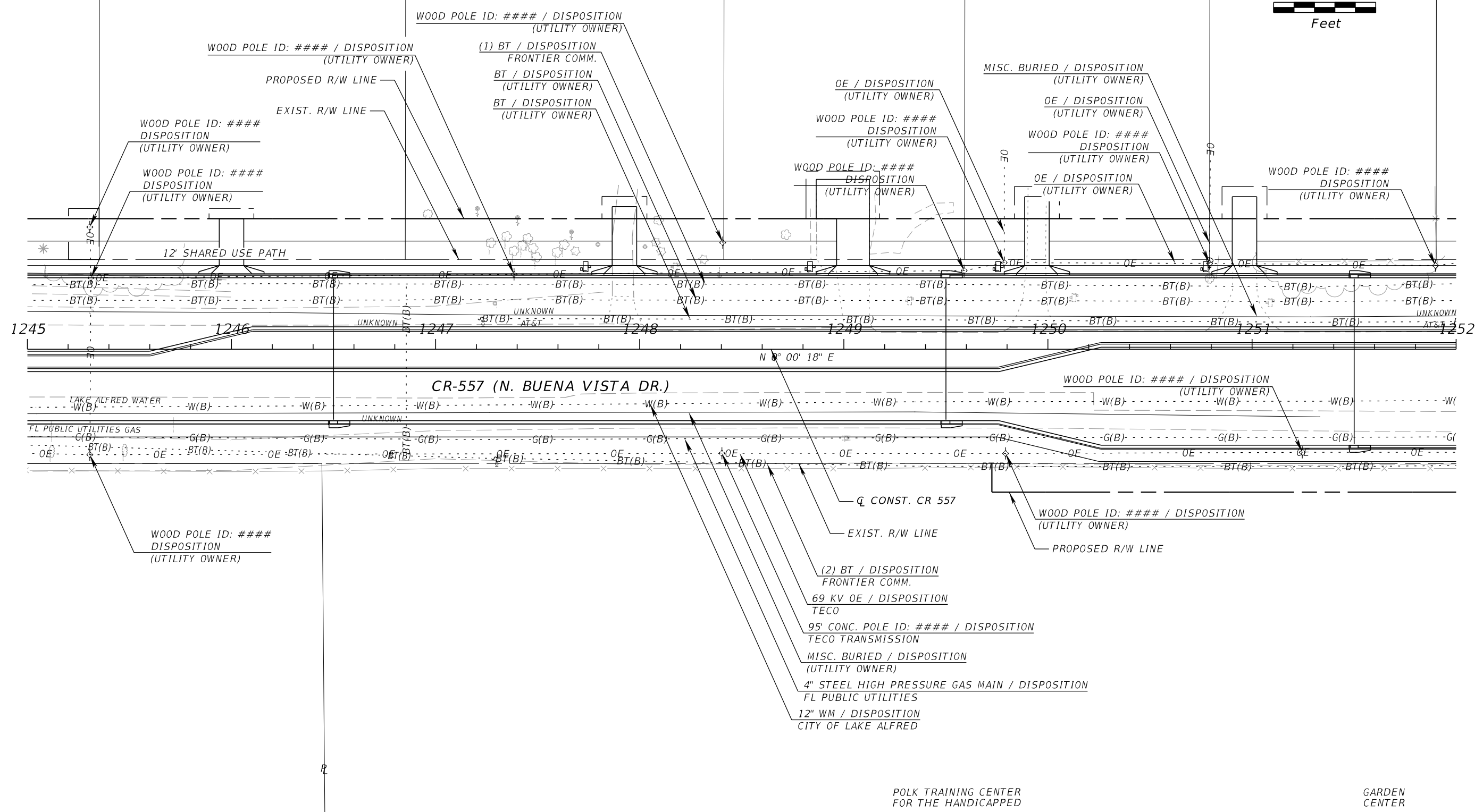
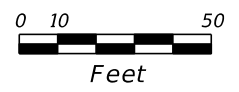
REVISIONS			
DATE	DESCRIPTION	DATE	DESCRIPTION

KEVIN E. KNUDSEN, P.E.
 P.E. LICENSE NUMBER 41062
 DEWBERRY ENGINEERS INC.
 800 NORTH MAGNOLIA AVE., SUITE 1000
 ORLANDO, FL 32803

POLK COUNTY ROADS AND DRAINAGE DIVISION		
ROAD NO.	COUNTY	PROJECT NO.
CR 557	POLK	18-73

CR 557
 UTILITY ADJUSTMENTS (9)

SHEET NO.
 836



REVISIONS			
DATE	DESCRIPTION	DATE	DESCRIPTION

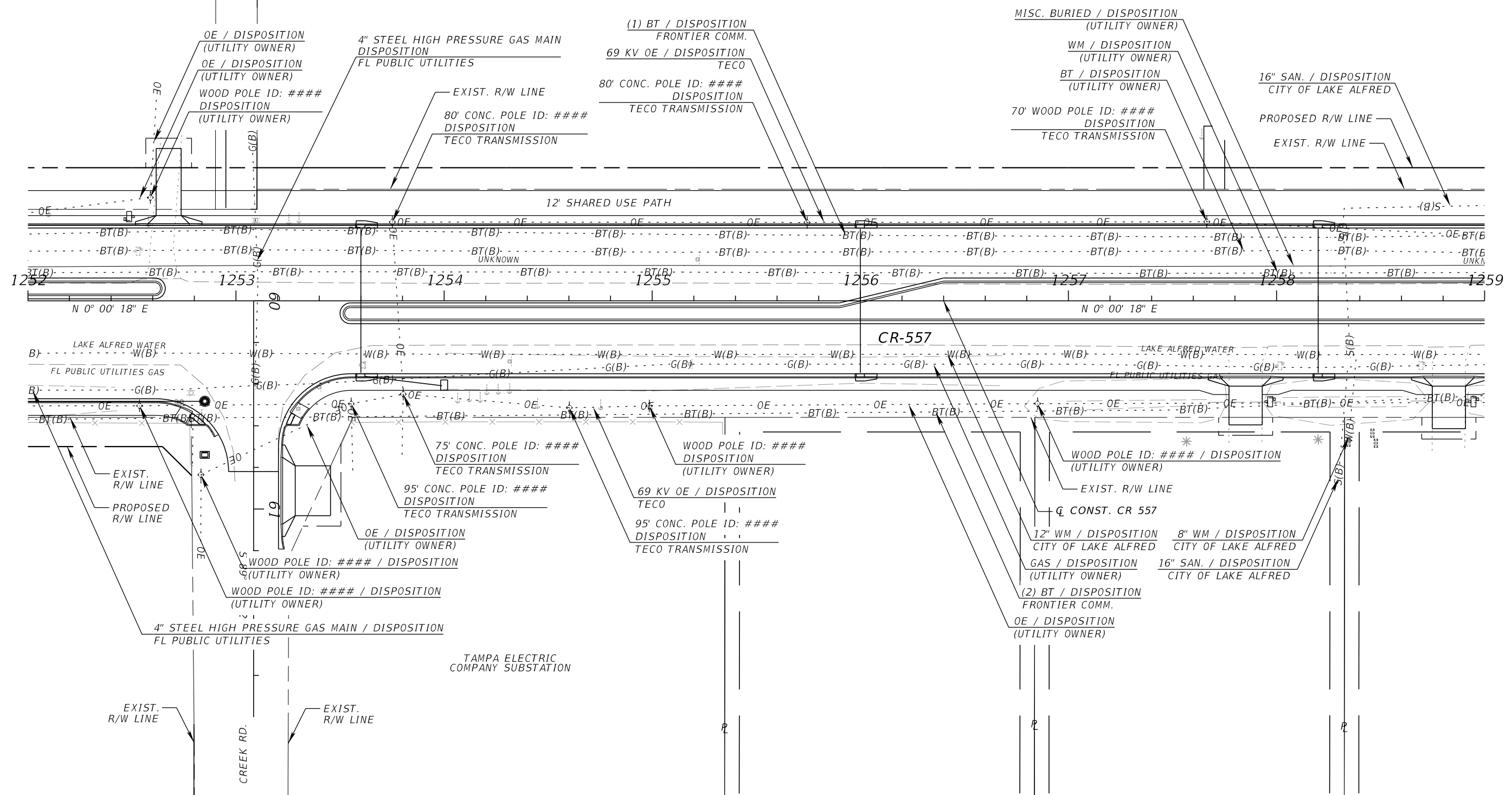
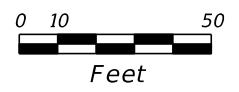
KEVIN E. KNUDSEN, P.E.
 P.E. LICENSE NUMBER 41062
 DEWBERRY ENGINEERS INC.
 800 NORTH MAGNOLIA AVE., SUITE 1000
 ORLANDO, FL 32803

POLK COUNTY ROADS AND DRAINAGE DIVISION		
ROAD NO.	COUNTY	PROJECT NO.
CR 557	POLK	18-73

CR 557
UTILITY ADJUSTMENTS (10)

SHEET NO.
837

THE OFFICIAL RECORD OF THIS SHEET IS THE ELECTRONIC FILE DIGITALLY SIGNED AND SEALED UNDER RULE 61G15-23.004, F.A.C.



REVISIONS			
DATE	DESCRIPTION	DATE	DESCRIPTION

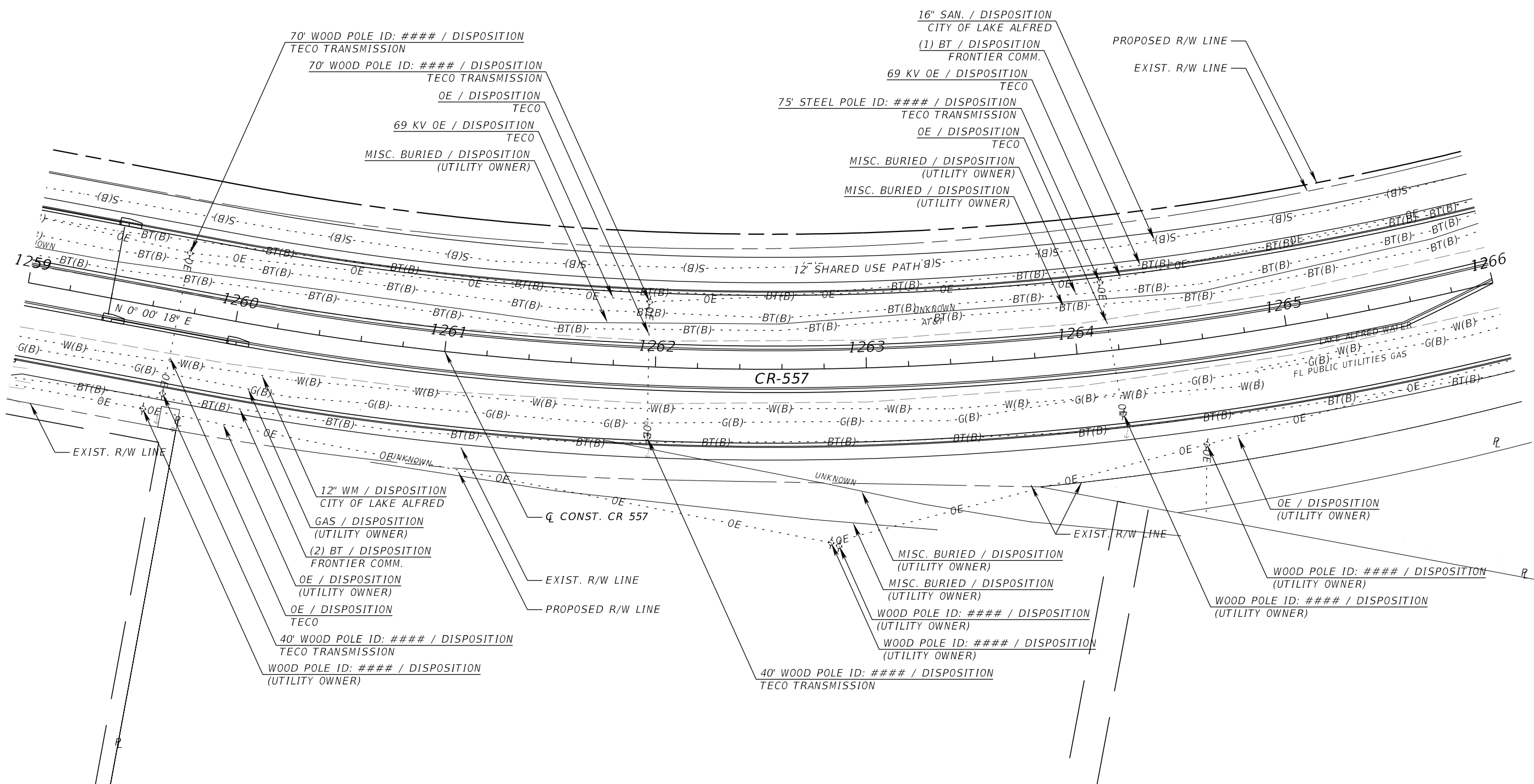
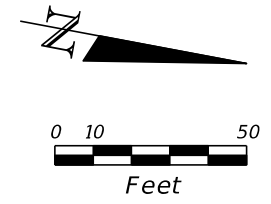
KEVIN E. KNUDSEN, P.E.
 P.E. LICENSE NUMBER 41062
 DEWBERRY ENGINEERS INC.
 800 NORTH MAGNOLIA AVE., SUITE 1000
 ORLANDO, FL 32803

POLK COUNTY ROADS AND DRAINAGE DIVISION		
ROAD NO.	COUNTY	PROJECT NO.
CR 557	POLK	18-73

CR 557
UTILITY ADJUSTMENTS (11)

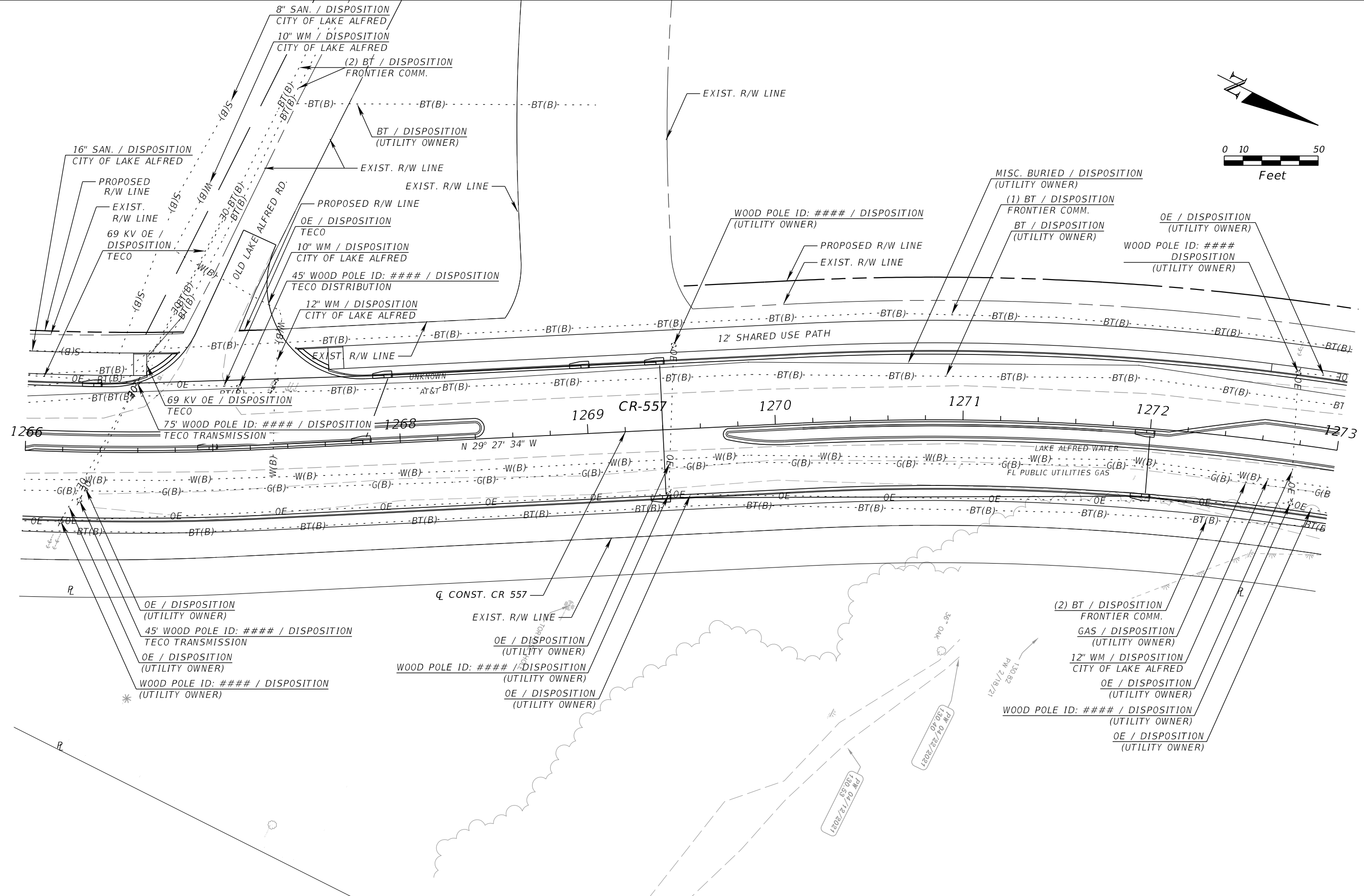
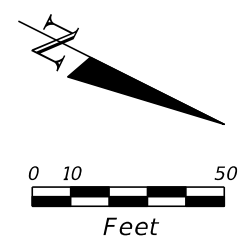
SHEET NO.
838

THE OFFICIAL RECORD OF THIS SHEET IS THE ELECTRONIC FILE DIGITALLY SIGNED AND SEALED UNDER RULE 61G15-23.004, F.A.C.



REVISIONS				KEVIN E. KNUDSEN, P.E. P.E. LICENSE NUMBER 41062 DEWBERRY ENGINEERS INC. 800 NORTH MAGNOLIA AVE., SUITE 1000 ORLANDO, FL 32803	POLK COUNTY ROADS AND DRAINAGE DIVISION			CR 557 UTILITY ADJUSTMENTS (12)	SHEET NO. 839
DATE	DESCRIPTION	DATE	DESCRIPTION		ROAD NO.	COUNTY	PROJECT NO.		
				CR 557	POLK	18-73			

THE OFFICIAL RECORD OF THIS SHEET IS THE ELECTRONIC FILE DIGITALLY SIGNED AND SEALED UNDER RULE 61G15-23.004, F.A.C.



REVISIONS			
DATE	DESCRIPTION	DATE	DESCRIPTION

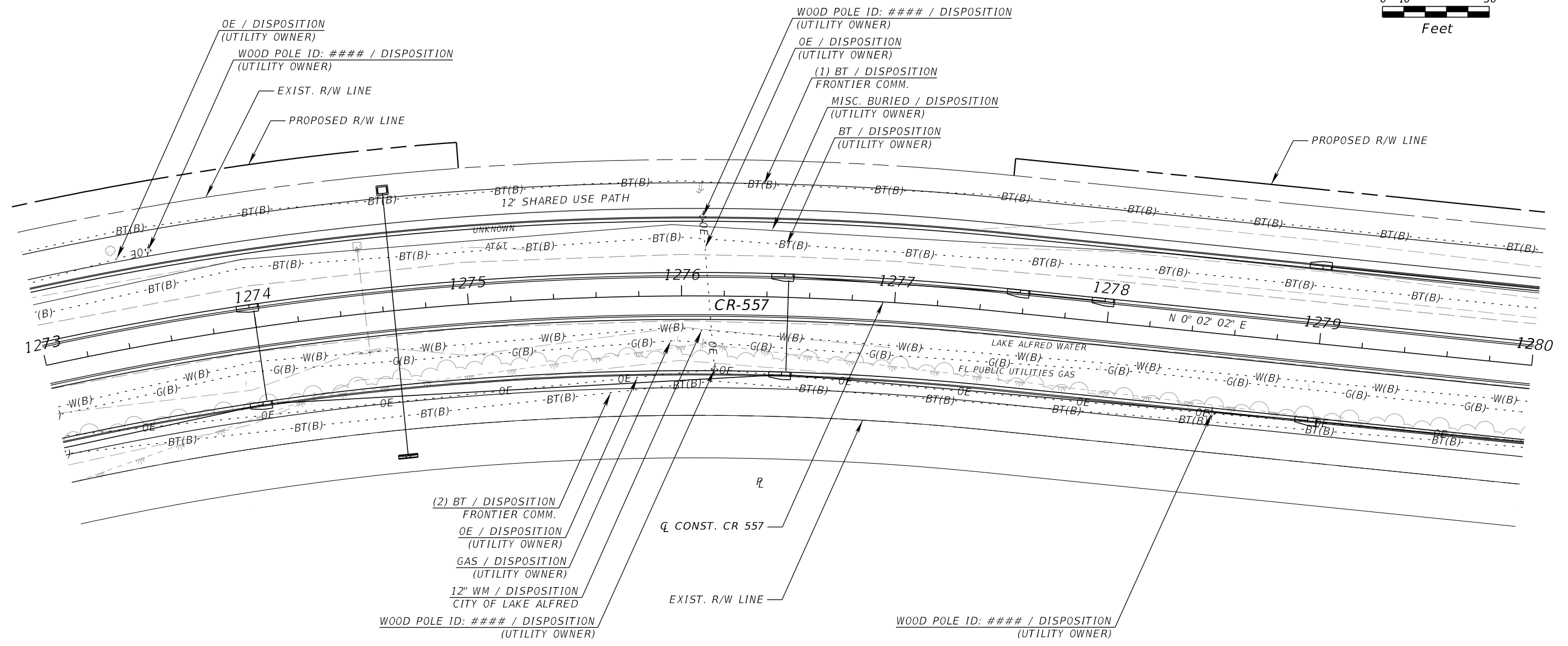
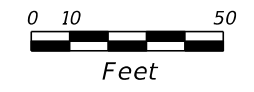
KEVIN E. KNUDSEN, P.E.
 P.E. LICENSE NUMBER 41062
 DEWBERRY ENGINEERS INC.
 800 NORTH MAGNOLIA AVE., SUITE 1000
 ORLANDO, FL 32803

POLK COUNTY ROADS AND DRAINAGE DIVISION		
ROAD NO.	COUNTY	PROJECT NO.
CR 557	POLK	18-73

CR 557
UTILITY ADJUSTMENTS (13)

SHEET NO.
840

THE OFFICIAL RECORD OF THIS SHEET IS THE ELECTRONIC FILE DIGITALLY SIGNED AND SEALED UNDER RULE 61G15-23.004, F.A.C.



WOOD POLE ID: ##### / DISPOSITION
(UTILITY OWNER)

12" WM / DISPOSITION
CITY OF LAKE ALFRED

GAS / DISPOSITION
(UTILITY OWNER)

OE / DISPOSITION
(UTILITY OWNER)

(2) BT / DISPOSITION
FRONTIER COMM.

CL CONST. CR 557

EXIST. R/W LINE

WOOD POLE ID: ##### / DISPOSITION
(UTILITY OWNER)

REVISIONS			
DATE	DESCRIPTION	DATE	DESCRIPTION

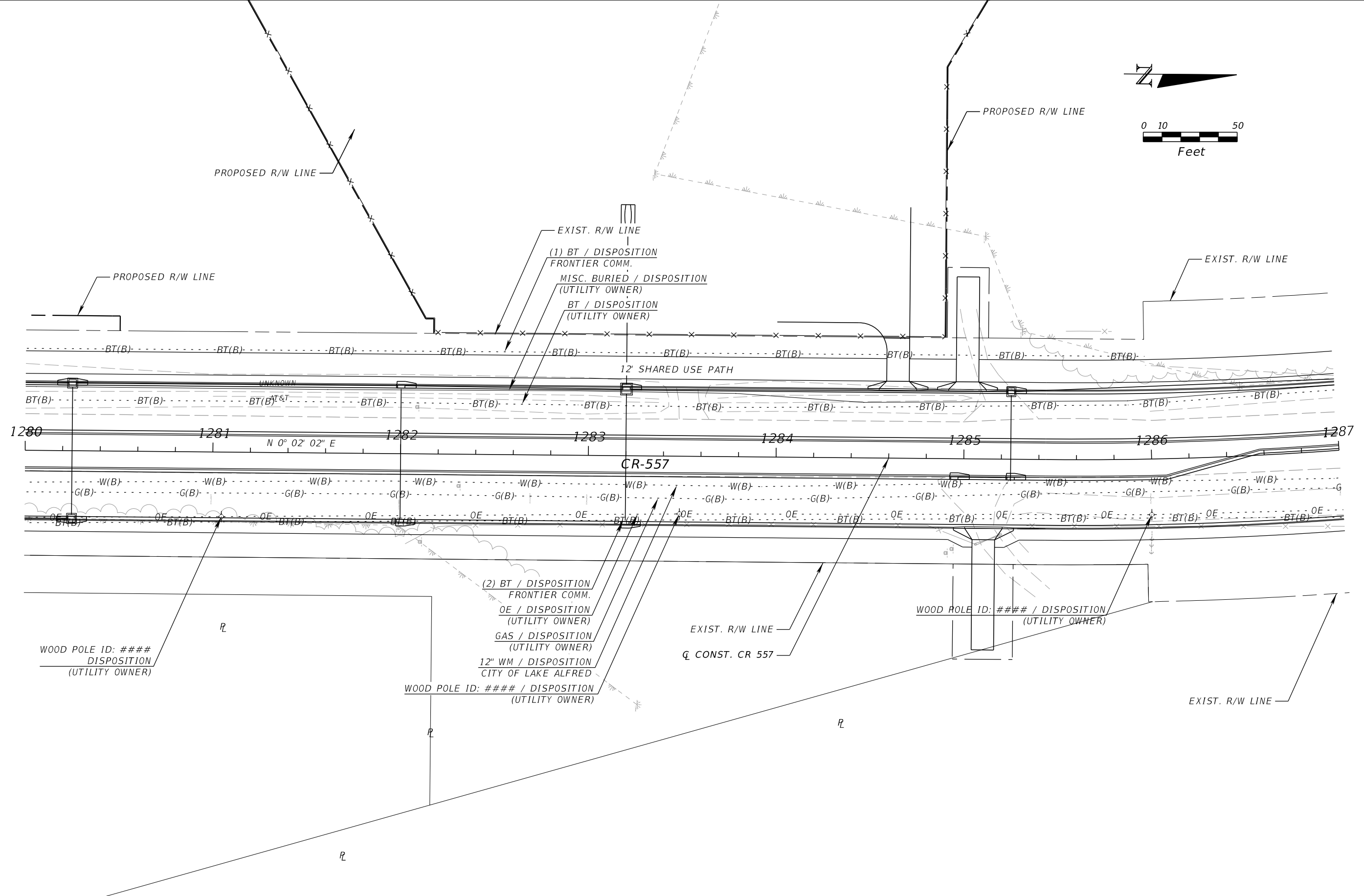
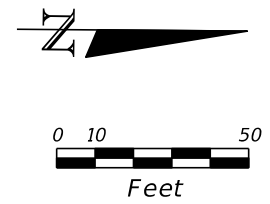
KEVIN E. KNUDSEN, P.E.
P.E. LICENSE NUMBER 41062
DEWBERRY ENGINEERS INC.
800 NORTH MAGNOLIA AVE., SUITE 1000
ORLANDO, FL 32803

POLK COUNTY ROADS AND DRAINAGE DIVISION		
ROAD NO.	COUNTY	PROJECT NO.
CR 557	POLK	18-73

CR 557
UTILITY ADJUSTMENTS (14)

SHEET NO.
841

THE OFFICIAL RECORD OF THIS SHEET IS THE ELECTRONIC FILE DIGITALLY SIGNED AND SEALED UNDER RULE 61G15-23.004, F.A.C.



REVISIONS			
DATE	DESCRIPTION	DATE	DESCRIPTION

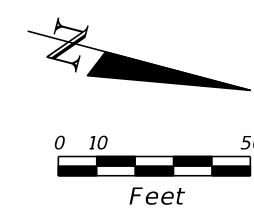
KEVIN E. KNUDSEN, P.E.
 P.E. LICENSE NUMBER 41062
 DEWBERRY ENGINEERS INC.
 800 NORTH MAGNOLIA AVE., SUITE 1000
 ORLANDO, FL 32803

POLK COUNTY ROADS AND DRAINAGE DIVISION		
ROAD NO.	COUNTY	PROJECT NO.
CR 557	POLK	18-73

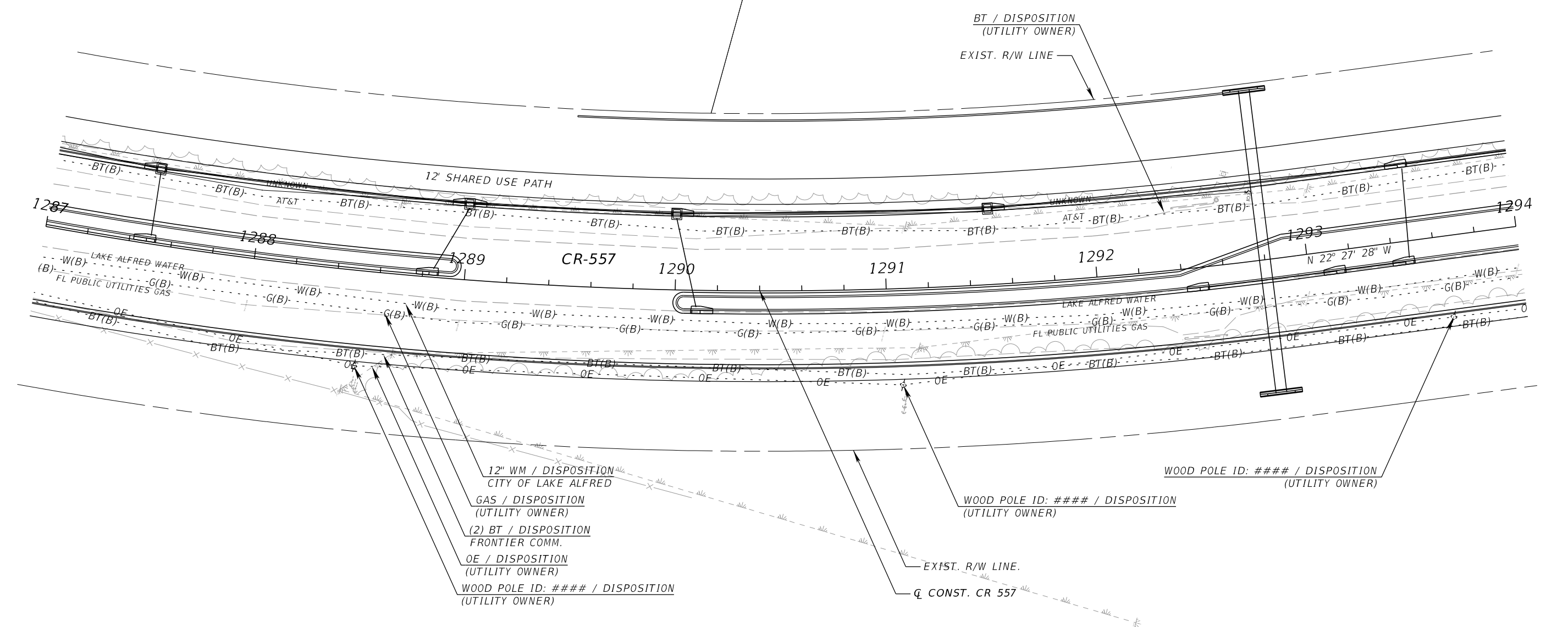
CR 557
UTILITY ADJUSTMENTS (15)

SHEET NO.
842

THE OFFICIAL RECORD OF THIS SHEET IS THE ELECTRONIC FILE DIGITALLY SIGNED AND SEALED UNDER RULE 61G15-23.004, F.A.C.



PW 04/27/2021
131.74 Mpl



REVISIONS			
DATE	DESCRIPTION	DATE	DESCRIPTION

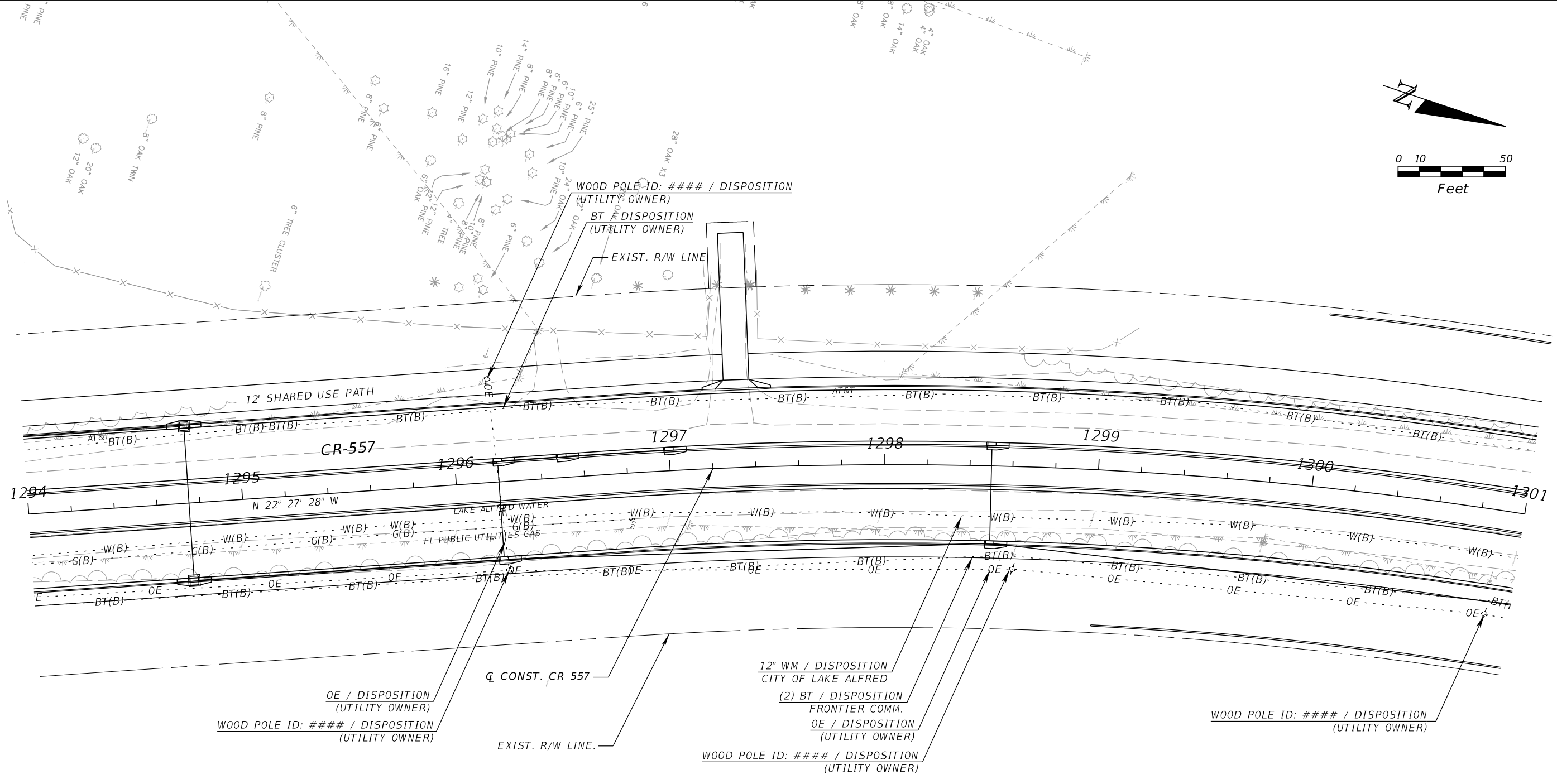
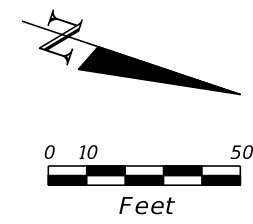
KEVIN E. KNUDSEN, P.E.
P.E. LICENSE NUMBER 41062
DEWBERRY ENGINEERS INC.
800 NORTH MAGNOLIA AVE., SUITE 1000
ORLANDO, FL 32803

POLK COUNTY ROADS AND DRAINAGE DIVISION		
ROAD NO.	COUNTY	PROJECT NO.
CR 557	POLK	18-73

CR 557
UTILITY ADJUSTMENTS (16)

SHEET NO.
843

THE OFFICIAL RECORD OF THIS SHEET IS THE ELECTRONIC FILE DIGITALLY SIGNED AND SEALED UNDER RULE 61G15-23.004, F.A.C.



REVISIONS			
DATE	DESCRIPTION	DATE	DESCRIPTION

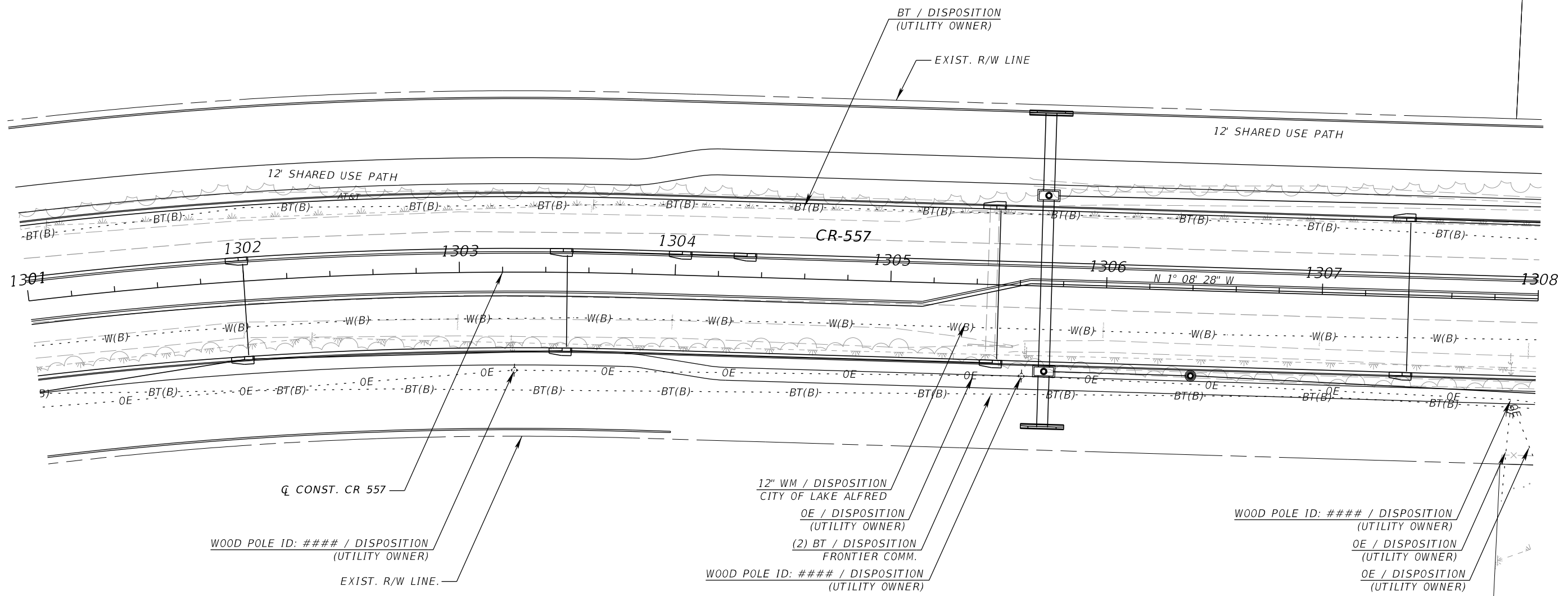

KEVIN E. KNUDSEN, P.E.
 P.E. LICENSE NUMBER 41062
 DEWBERRY ENGINEERS INC.
 800 NORTH MAGNOLIA AVE., SUITE 1000
 ORLANDO, FL 32803

POLK COUNTY ROADS AND DRAINAGE DIVISION		
ROAD NO.	COUNTY	PROJECT NO.
CR 557	POLK	18-73

CR 557
UTILITY ADJUSTMENTS (17)

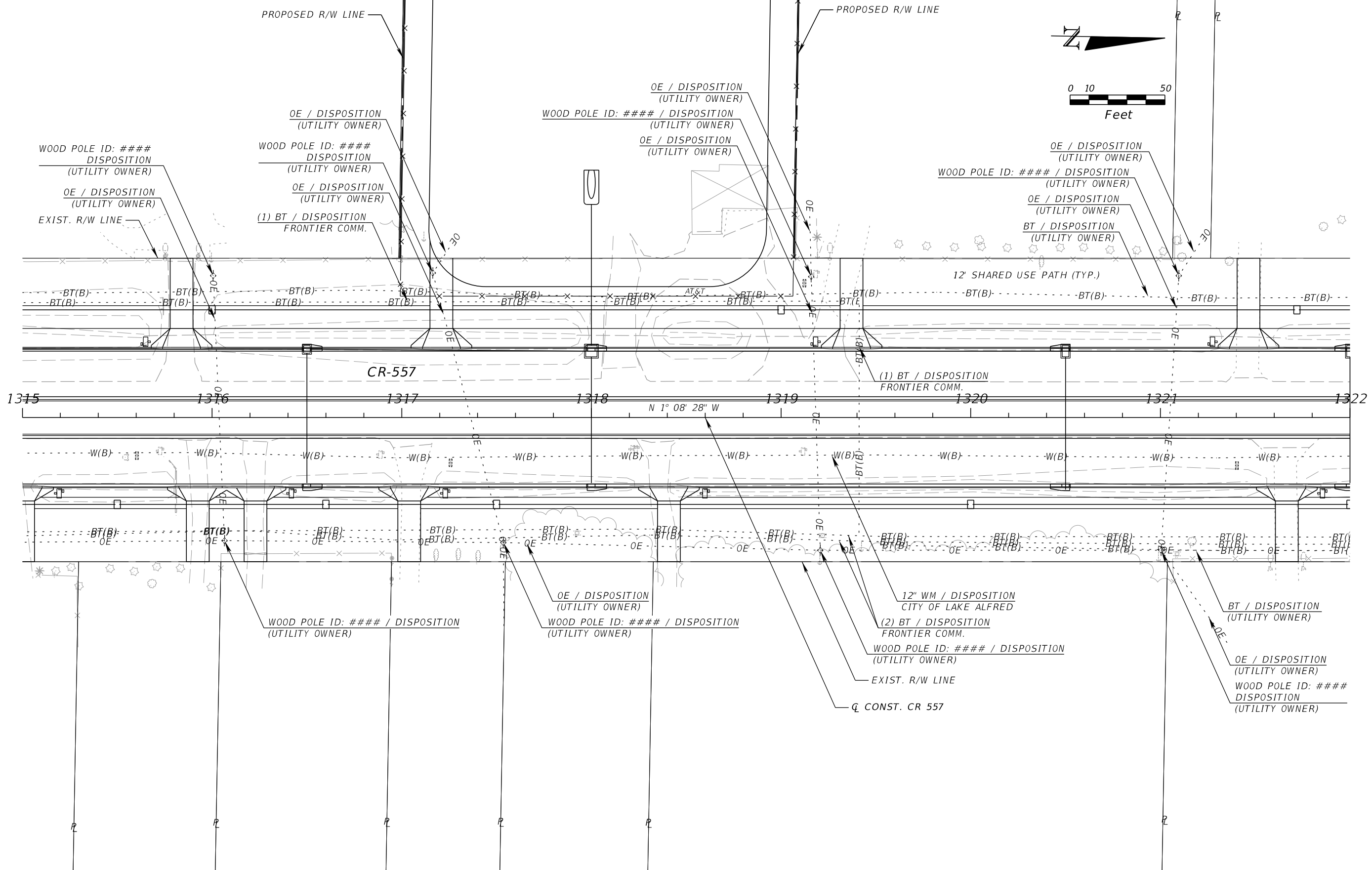
SHEET NO.
844

THE OFFICIAL RECORD OF THIS SHEET IS THE ELECTRONIC FILE DIGITALLY SIGNED AND SEALED UNDER RULE 61G15-23.004, F.A.C.



REVISIONS				KEVIN E. KNUDSEN, P.E. P.E. LICENSE NUMBER 41062 DEWBERRY ENGINEERS INC. 800 NORTH MAGNOLIA AVE., SUITE 1000 ORLANDO, FL 32803	POLK COUNTY ROADS AND DRAINAGE DIVISION			CR 557 UTILITY ADJUSTMENTS (18)	SHEET NO. 845
DATE	DESCRIPTION	DATE	DESCRIPTION		ROAD NO.	COUNTY	PROJECT NO.		
					CR 557	POLK	18-73		

THE OFFICIAL RECORD OF THIS SHEET IS THE ELECTRONIC FILE DIGITALLY SIGNED AND SEALED UNDER RULE 61G15-23.004, F.A.C.



REVISIONS			
DATE	DESCRIPTION	DATE	DESCRIPTION

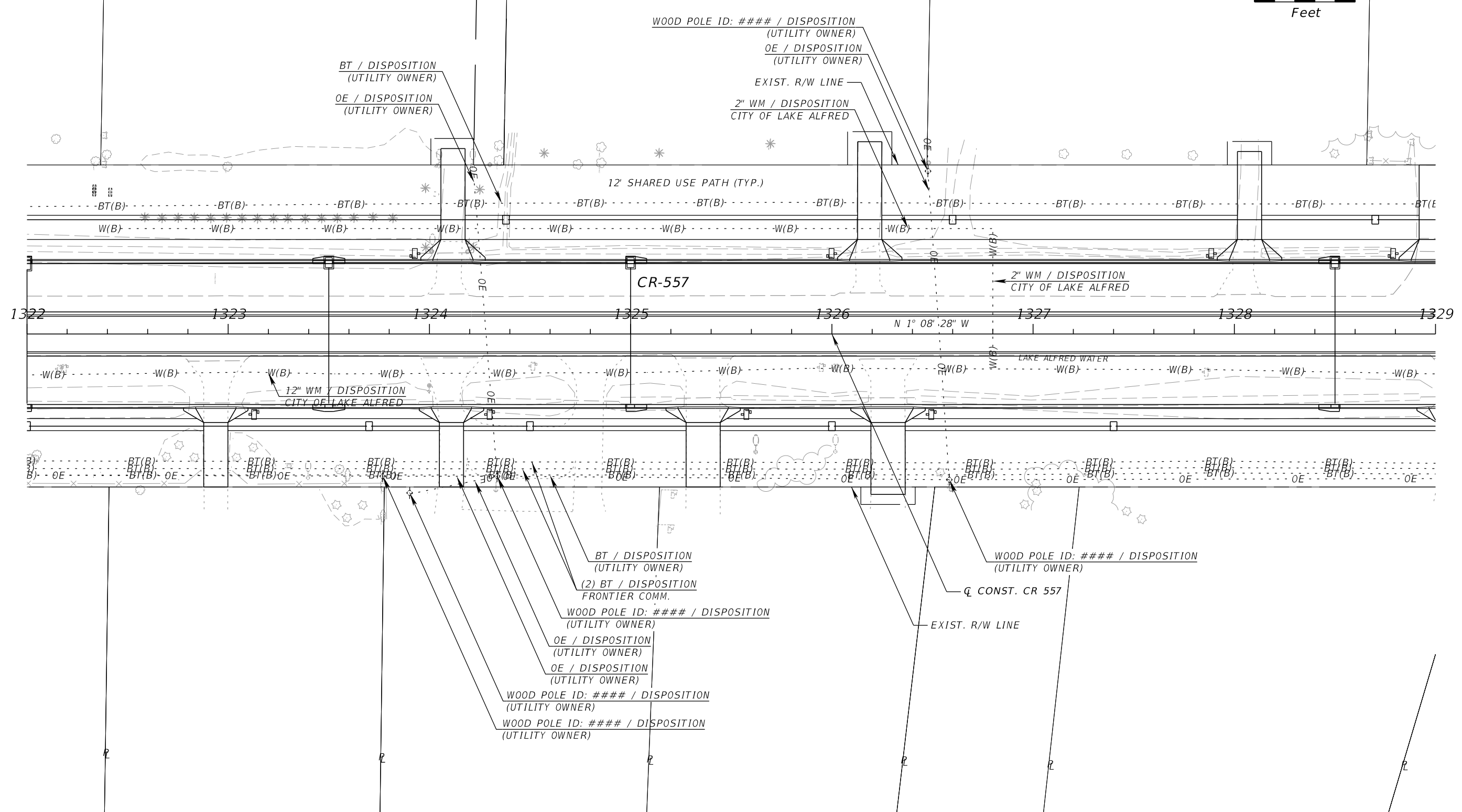
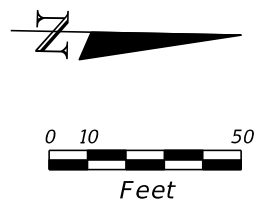
KEVIN E. KNUDSEN, P.E.
 P.E. LICENSE NUMBER 41062
 DEWBERRY ENGINEERS INC.
 800 NORTH MAGNOLIA AVE., SUITE 1000
 ORLANDO, FL 32803

POLK COUNTY ROADS AND DRAINAGE DIVISION		
ROAD NO.	COUNTY	PROJECT NO.
CR 557	POLK	18-73

CR 557
UTILITY ADJUSTMENTS (20)

SHEET NO.
847

THE OFFICIAL RECORD OF THIS SHEET IS THE ELECTRONIC FILE DIGITALLY SIGNED AND SEALED UNDER RULE 61G15-23.004, F.A.C.



REVISIONS			
DATE	DESCRIPTION	DATE	DESCRIPTION

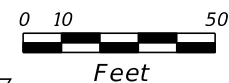
KEVIN E. KNUDSEN, P.E.
 P.E. LICENSE NUMBER 41062
 DEWBERRY ENGINEERS INC.
 800 NORTH MAGNOLIA AVE., SUITE 1000
 ORLANDO, FL 32803

POLK COUNTY ROADS AND DRAINAGE DIVISION		
ROAD NO.	COUNTY	PROJECT NO.
CR 557	POLK	18-73

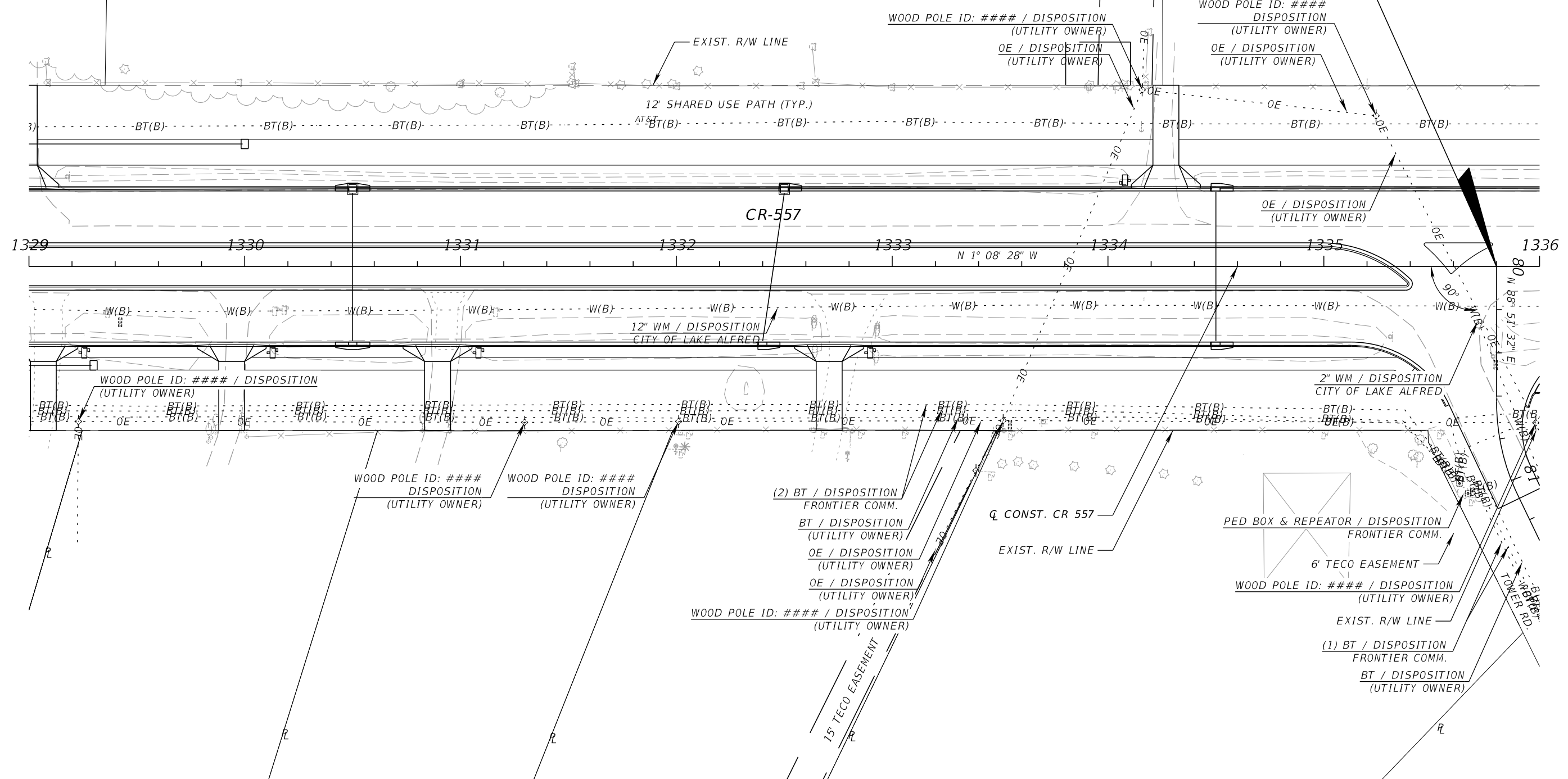
CR 557
UTILITY ADJUSTMENTS (21)

SHEET NO.
848

THE OFFICIAL RECORD OF THIS SHEET IS THE ELECTRONIC FILE DIGITALLY SIGNED AND SEALED UNDER RULE 61G15-23.004, F.A.C.



Q CONST. CR 557
 STA. 1335+80.00 =
 STA. 80+00.00
 Q CONST. WGTO TOWER RD.



REVISIONS			
DATE	DESCRIPTION	DATE	DESCRIPTION

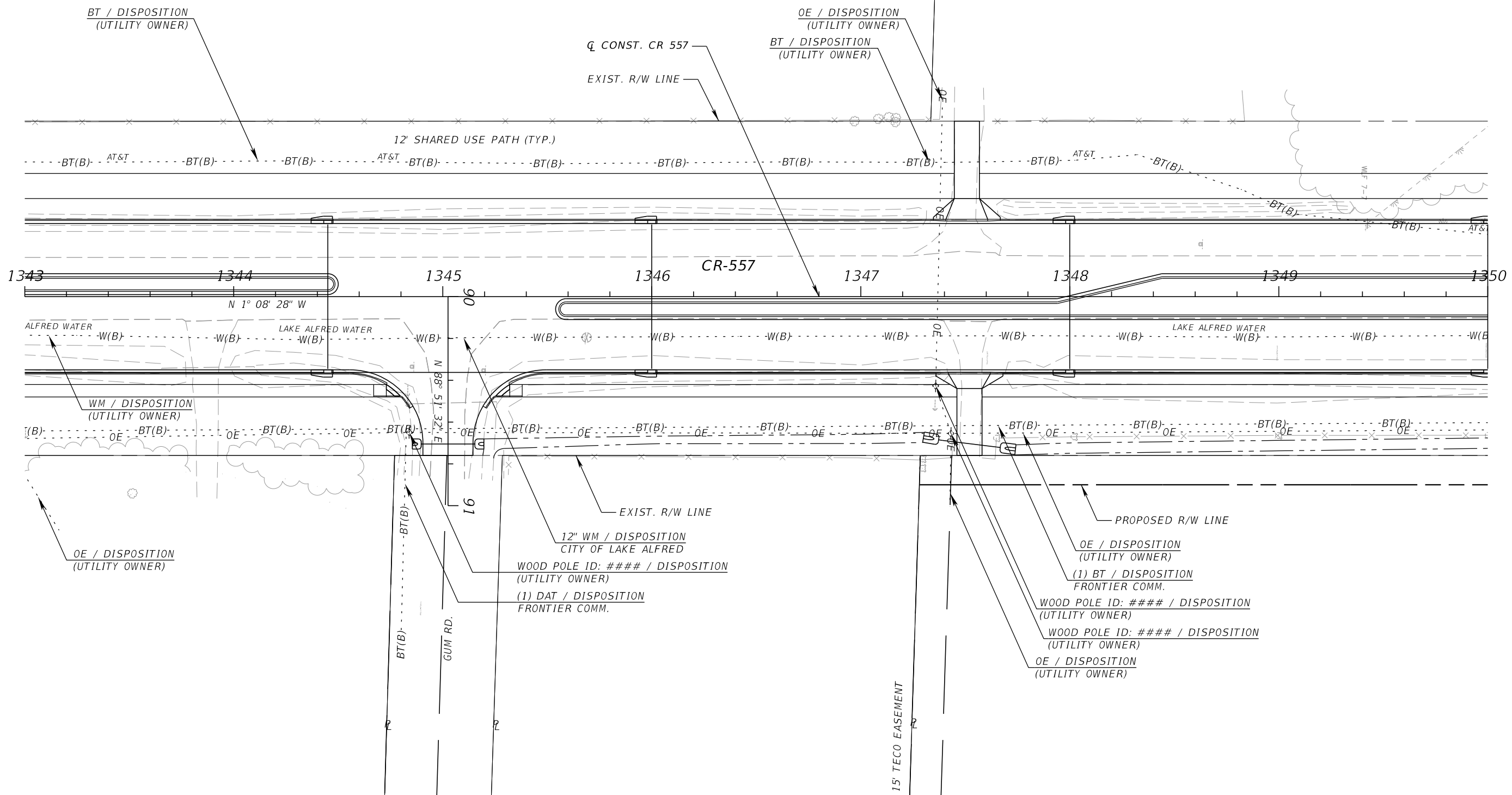
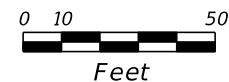
KEVIN E. KNUDSEN, P.E.
 P.E. LICENSE NUMBER 41062
 DEWBERRY ENGINEERS INC.
 800 NORTH MAGNOLIA AVE., SUITE 1000
 ORLANDO, FL 32803

POLK COUNTY ROADS AND DRAINAGE DIVISION		
ROAD NO.	COUNTY	PROJECT NO.
CR 557	POLK	18-73

CR 557
UTILITY ADJUSTMENTS (22)

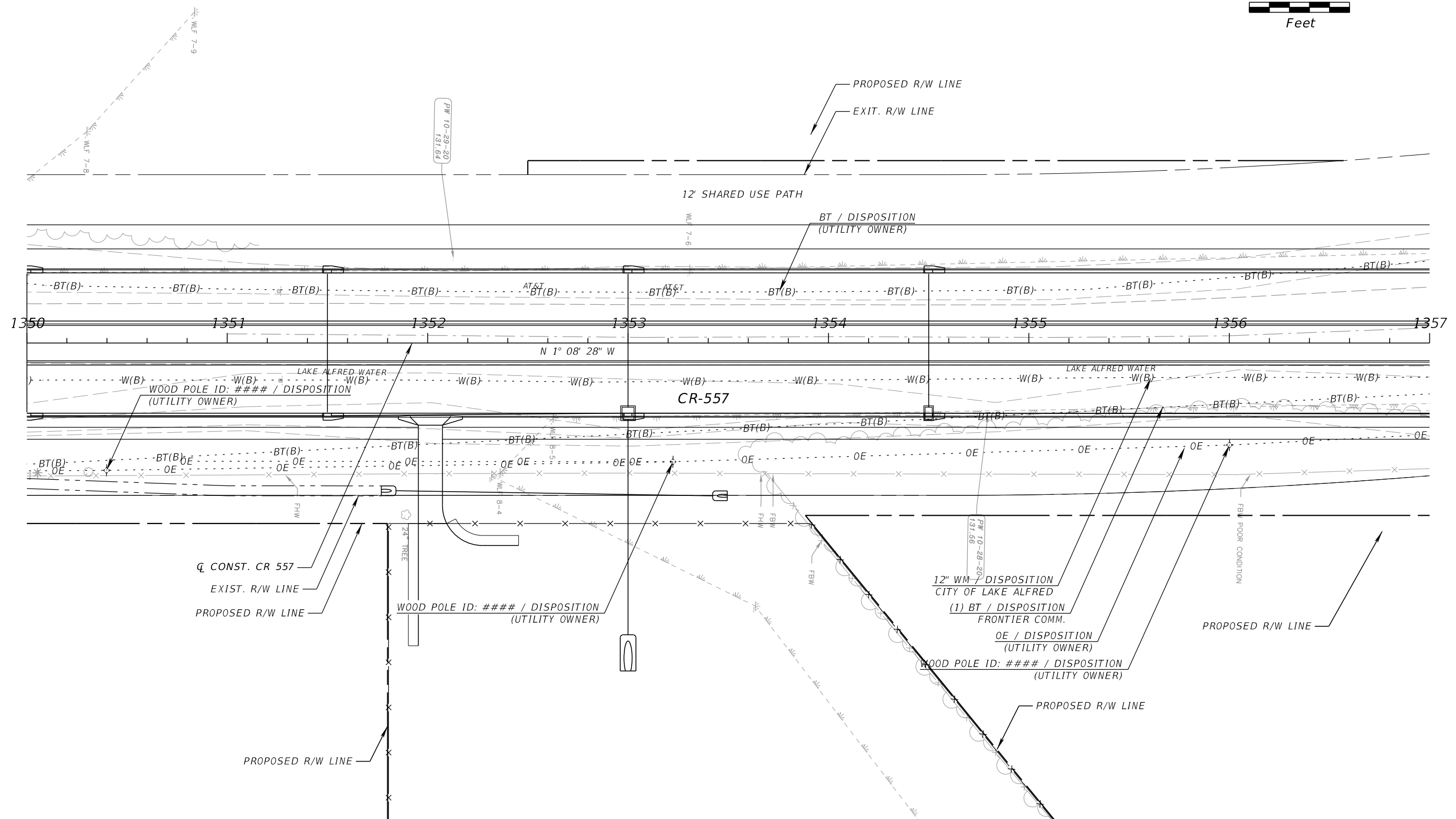
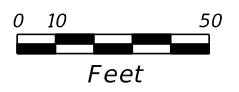
SHEET
 NO.
849

THE OFFICIAL RECORD OF THIS SHEET IS THE ELECTRONIC FILE DIGITALLY SIGNED AND SEALED UNDER RULE 61G15-23.004, F.A.C.



REVISIONS				KEVIN E. KNUDSEN, P.E. P.E. LICENSE NUMBER 41062 DEWBERRY ENGINEERS INC. 800 NORTH MAGNOLIA AVE., SUITE 1000 ORLANDO, FL 32803	POLK COUNTY ROADS AND DRAINAGE DIVISION			CR 557 UTILITY ADJUSTMENTS (24)	SHEET NO. 851
DATE	DESCRIPTION	DATE	DESCRIPTION		ROAD NO.	COUNTY	PROJECT NO.		
					CR 557	POLK	18-73		

THE OFFICIAL RECORD OF THIS SHEET IS THE ELECTRONIC FILE DIGITALLY SIGNED AND SEALED UNDER RULE 61G15-23.004, F.A.C.



REVISIONS			
DATE	DESCRIPTION	DATE	DESCRIPTION

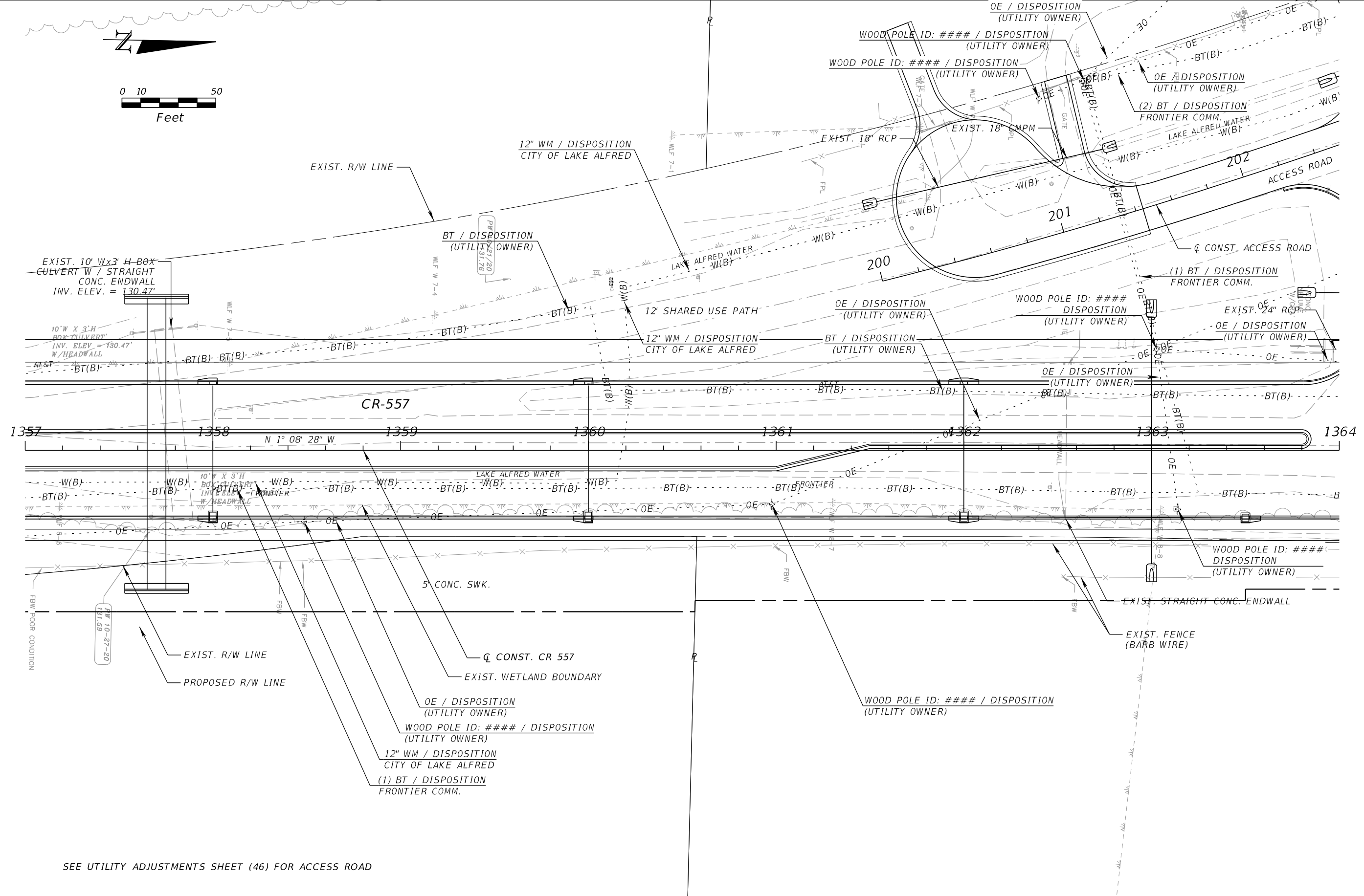
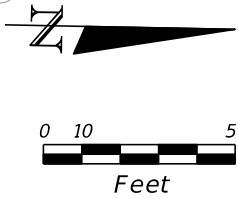
KEVIN E. KNUDSEN, P.E.
 P.E. LICENSE NUMBER 41062
 DEWBERRY ENGINEERS INC.
 800 NORTH MAGNOLIA AVE., SUITE 1000
 ORLANDO, FL 32803

POLK COUNTY ROADS AND DRAINAGE DIVISION		
ROAD NO.	COUNTY	PROJECT NO.
CR 557	POLK	18-73

CR 557
UTILITY ADJUSTMENTS (25)

SHEET NO.
852

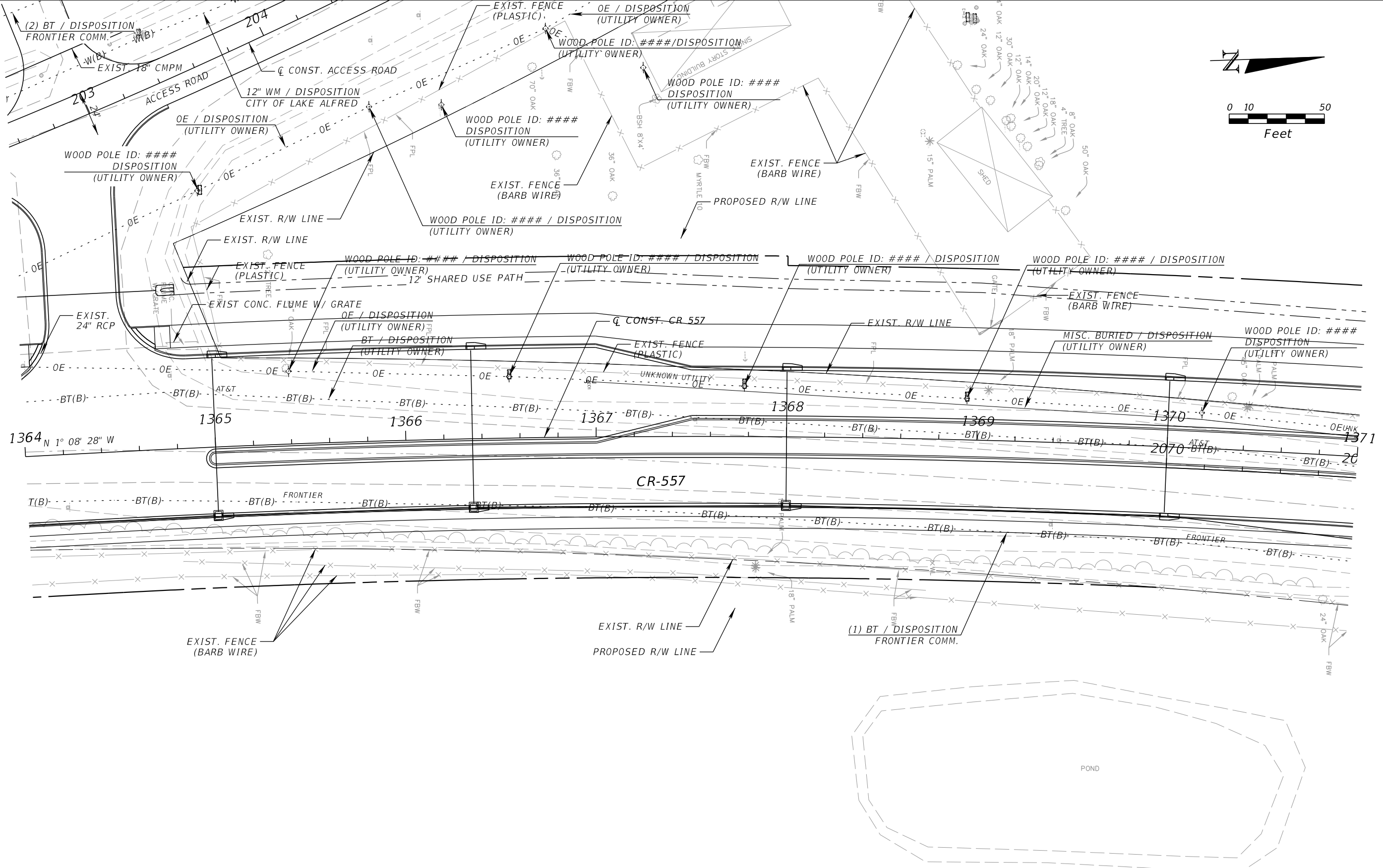
THE OFFICIAL RECORD OF THIS SHEET IS THE ELECTRONIC FILE DIGITALLY SIGNED AND SEALED UNDER RULE 61G15-23.004, F.A.C.



SEE UTILITY ADJUSTMENTS SHEET (46) FOR ACCESS ROAD

REVISIONS				KEVIN E. KNUDSEN, P.E. P.E. LICENSE NUMBER 41062 DEWBERRY ENGINEERS INC. 800 NORTH MAGNOLIA AVE., SUITE 1000 ORLANDO, FL 32803	POLK COUNTY ROADS AND DRAINAGE DIVISION			CR 557 UTILITY ADJUSTMENTS (26)	SHEET NO. 853
DATE	DESCRIPTION	DATE	DESCRIPTION		ROAD NO.	COUNTY	PROJECT NO.		
					CR 557	POLK	18-73		

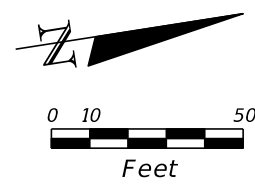
THE OFFICIAL RECORD OF THIS SHEET IS THE ELECTRONIC FILE DIGITALLY SIGNED AND SEALED UNDER RULE 61G15-23.004, F.A.C.



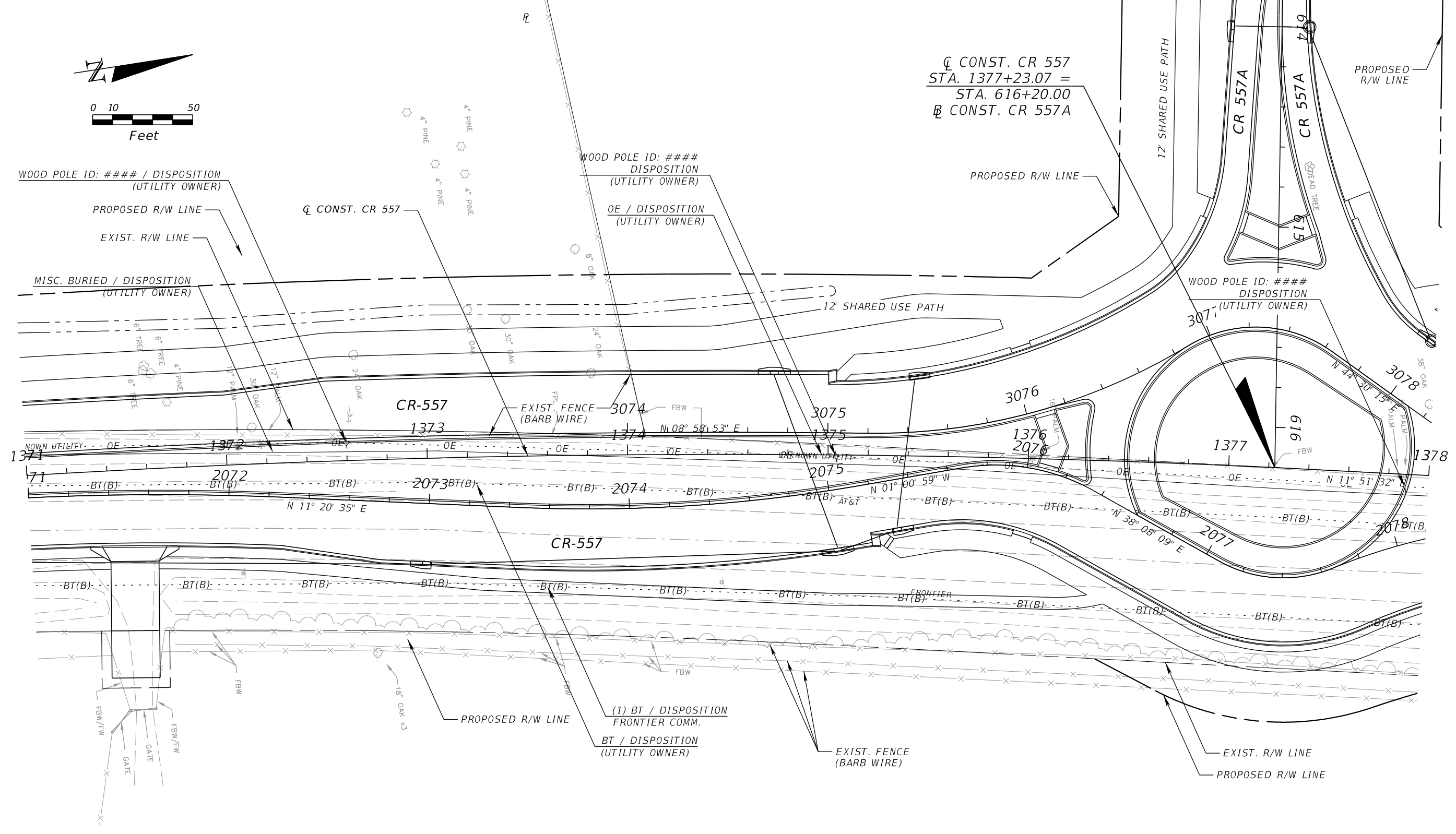
SEE UTILITY ADJUSTMENTS SHEET (46) FOR ACCESS ROAD

REVISIONS				KEVIN E. KNUDSEN, P.E. P.E. LICENSE NUMBER 41062 DEWBERRY ENGINEERS INC. 800 NORTH MAGNOLIA AVE., SUITE 1000 ORLANDO, FL 32803	POLK COUNTY ROADS AND DRAINAGE DIVISION			CR 557 UTILITY ADJUSTMENTS (27)	SHEET NO. 854
DATE	DESCRIPTION	DATE	DESCRIPTION		ROAD NO.	COUNTY	PROJECT NO.		
				CR 557	POLK	18-73			

THE OFFICIAL RECORD OF THIS SHEET IS THE ELECTRONIC FILE DIGITALLY SIGNED AND SEALED UNDER RULE 61G15-23.004, F.A.C.

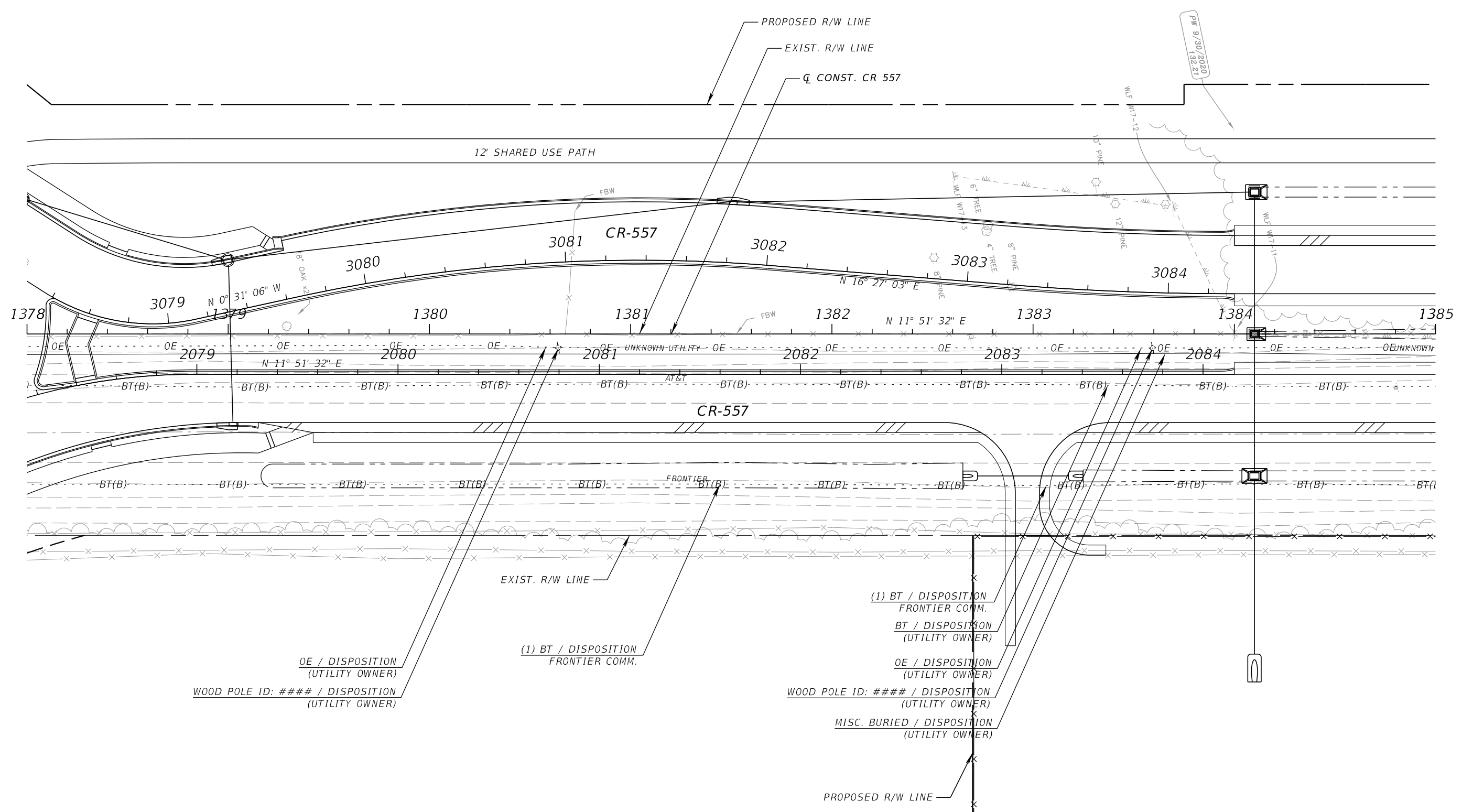
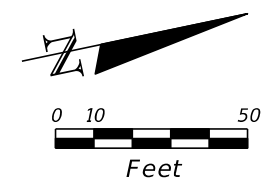


C CONST. CR 557
 STA. 1377+23.07 =
 STA. 616+20.00
 B CONST. CR 557A



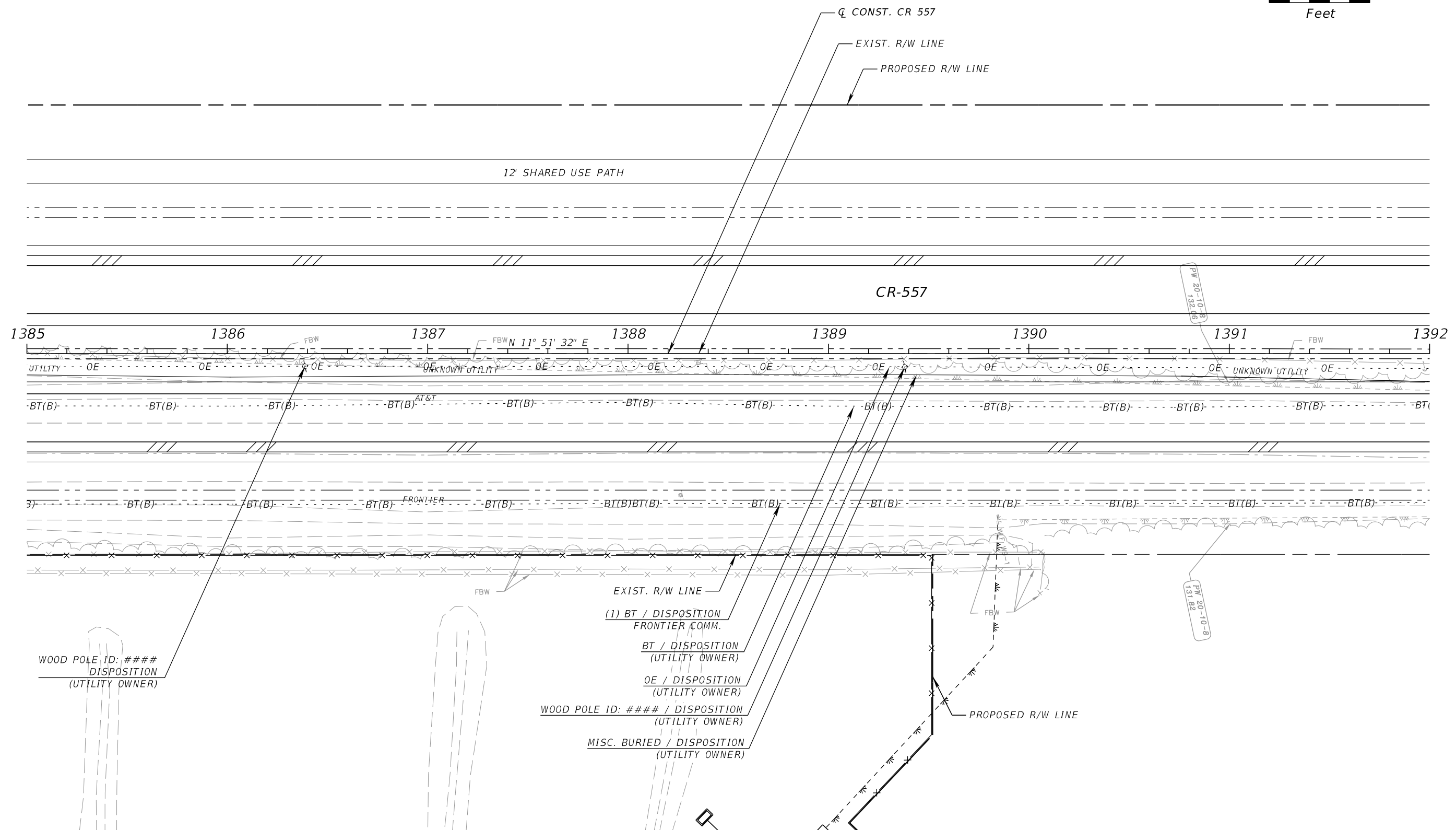
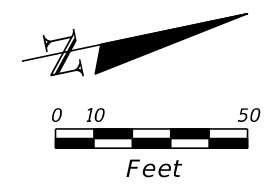
REVISIONS				KEVIN E. KNUDSEN, P.E. P.E. LICENSE NUMBER 41062 DEWBERRY ENGINEERS INC. 800 NORTH MAGNOLIA AVE., SUITE 1000 ORLANDO, FL 32803	POLK COUNTY ROADS AND DRAINAGE DIVISION			CR 557 UTILITY ADJUSTMENTS (28)	SHEET NO. 855
DATE	DESCRIPTION	DATE	DESCRIPTION		ROAD NO.	COUNTY	PROJECT NO.		
				CR 557	POLK	18-73			

THE OFFICIAL RECORD OF THIS SHEET IS THE ELECTRONIC FILE DIGITALLY SIGNED AND SEALED UNDER RULE 61G15-23.004, F.A.C.



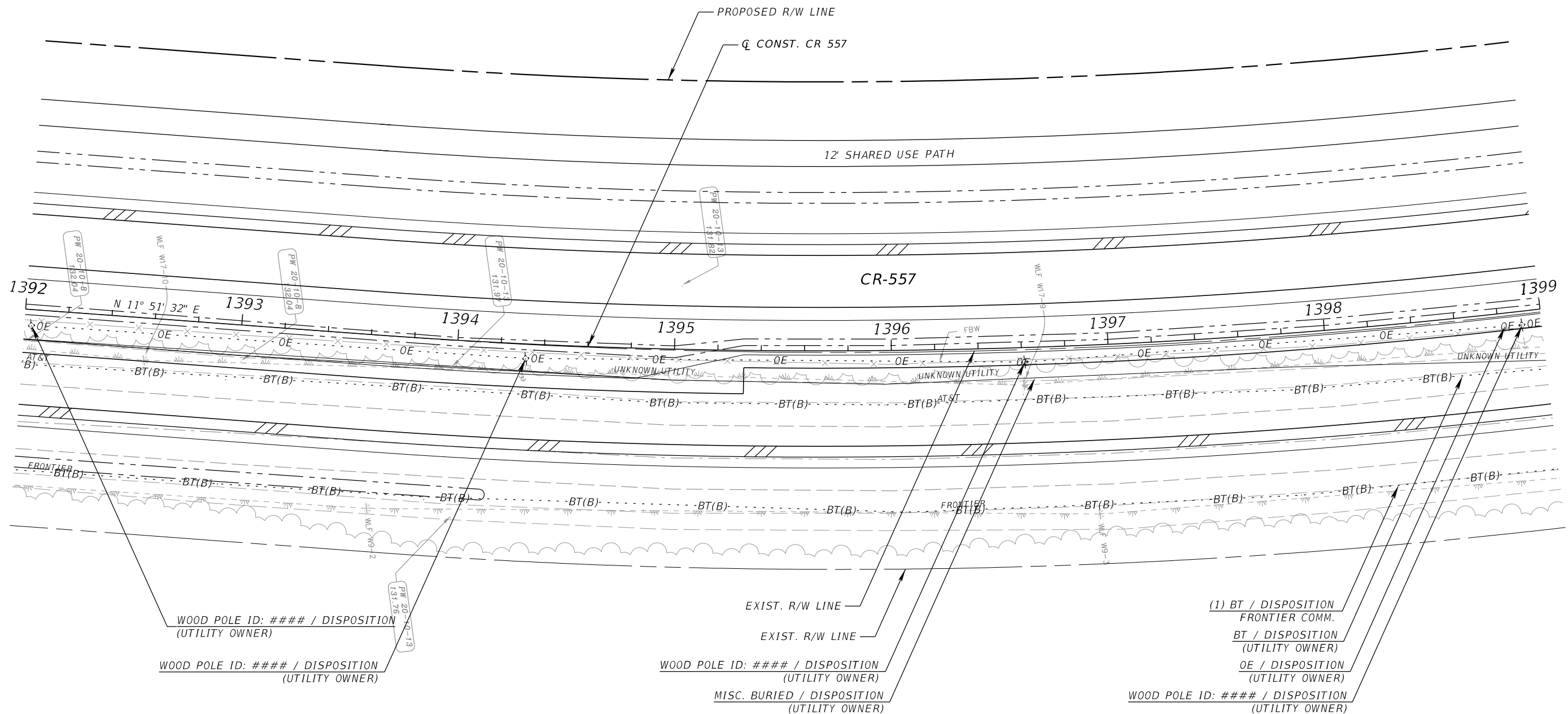
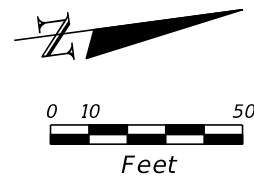
REVISIONS				KEVIN E. KNUDSEN, P.E. P.E. LICENSE NUMBER 41062 DEWBERRY ENGINEERS INC. 800 NORTH MAGNOLIA AVE., SUITE 1000 ORLANDO, FL 32803	POLK COUNTY ROADS AND DRAINAGE DIVISION			CR 557 UTILITY ADJUSTMENTS (29)	SHEET NO. 856
DATE	DESCRIPTION	DATE	DESCRIPTION		ROAD NO.	COUNTY	PROJECT NO.		
				CR 557	POLK	18-73			

THE OFFICIAL RECORD OF THIS SHEET IS THE ELECTRONIC FILE DIGITALLY SIGNED AND SEALED UNDER RULE 61G15-23.004, F.A.C.



REVISIONS				KEVIN E. KNUDSEN, P.E. P.E. LICENSE NUMBER 41062 DEWBERRY ENGINEERS INC. 800 NORTH MAGNOLIA AVE., SUITE 1000 ORLANDO, FL 32803	POLK COUNTY ROADS AND DRAINAGE DIVISION			CR 557 UTILITY ADJUSTMENTS (30)	SHEET NO. 857
DATE	DESCRIPTION	DATE	DESCRIPTION		ROAD NO.	COUNTY	PROJECT NO.		
					CR 557	POLK	18-73		

THE OFFICIAL RECORD OF THIS SHEET IS THE ELECTRONIC FILE DIGITALLY SIGNED AND SEALED UNDER RULE 61G15-23.004, F.A.C.



WOOD POLE ID: #### / DISPOSITION
(UTILITY OWNER)

WOOD POLE ID: #### / DISPOSITION
(UTILITY OWNER)

EXIST. R/W LINE

EXIST. R/W LINE

WOOD POLE ID: #### / DISPOSITION
(UTILITY OWNER)

MISC. BURIED / DISPOSITION
(UTILITY OWNER)

(1) BT / DISPOSITION
FRONTIER COMM.

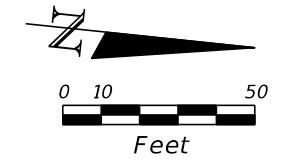
BT / DISPOSITION
(UTILITY OWNER)

OE / DISPOSITION
(UTILITY OWNER)

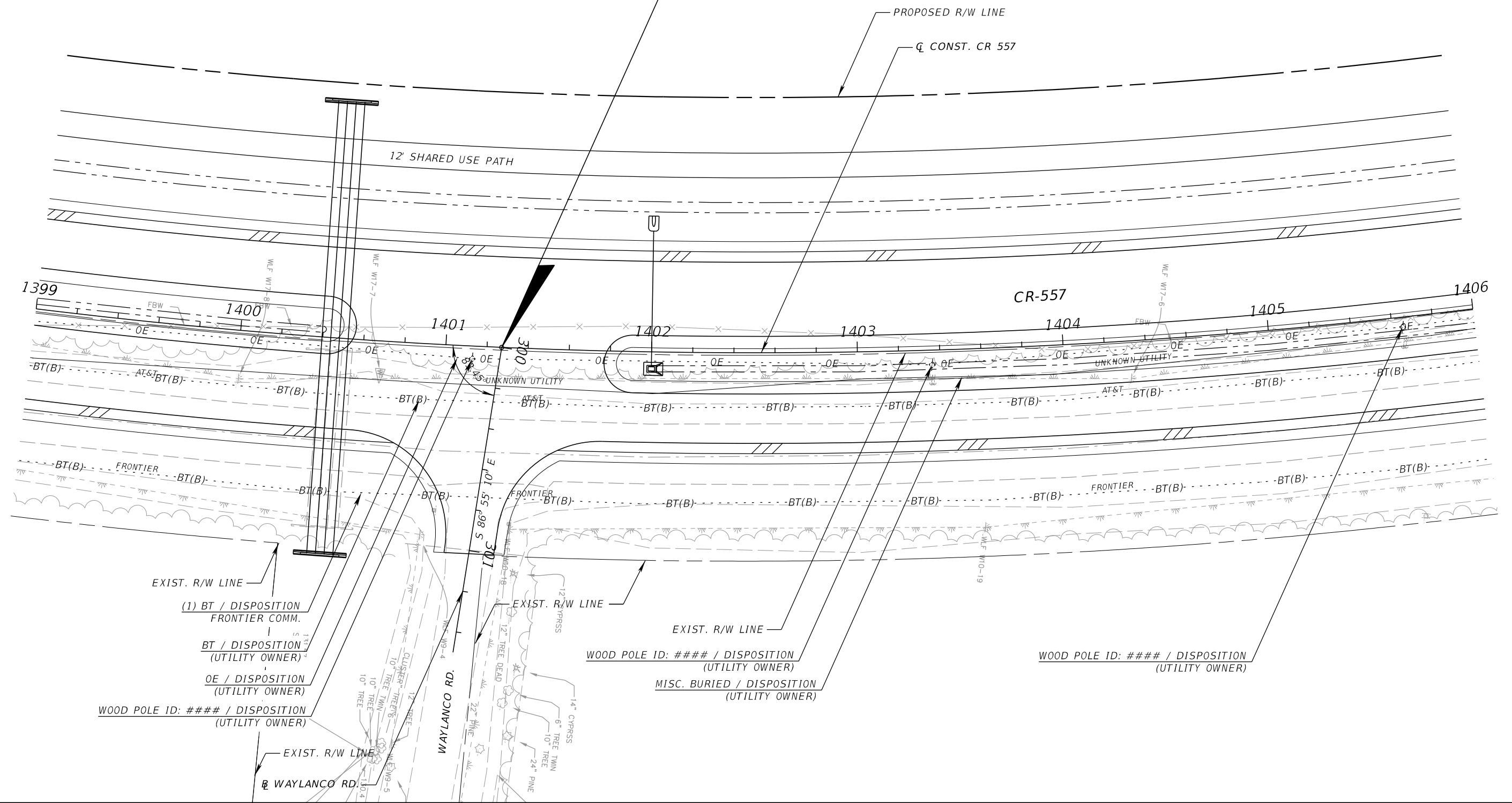
WOOD POLE ID: #### / DISPOSITION
(UTILITY OWNER)

REVISIONS				KEVIN E. KNUDSEN, P.E. P.E. LICENSE NUMBER 41062 DEWBERRY ENGINEERS INC. 800 NORTH MAGNOLIA AVE., SUITE 1000 ORLANDO, FL 32803	POLK COUNTY ROADS AND DRAINAGE DIVISION			CR 557 UTILITY ADJUSTMENTS (31)	SHEET NO. 858
DATE	DESCRIPTION	DATE	DESCRIPTION		ROAD NO.	COUNTY	PROJECT NO.		
				CR 557	POLK	18-73			

THE OFFICIAL RECORD OF THIS SHEET IS THE ELECTRONIC FILE DIGITALLY SIGNED AND SEALED UNDER RULE 61G15-23.004, F.A.C.



Q CONST. CR 557
 STA. 1401+27.11 =
 STA. 300+00.00
 Q WAYLANCO RD.



EXIST. R/W LINE
 (1) BT / DISPOSITION
 FRONTIER COMM.
 BT / DISPOSITION
 (UTILITY OWNER)
 OE / DISPOSITION
 (UTILITY OWNER)
 WOOD POLE ID: #### / DISPOSITION
 (UTILITY OWNER)

EXIST. R/W LINE
 WOOD POLE ID: #### / DISPOSITION
 (UTILITY OWNER)
 MISC. BURIED / DISPOSITION
 (UTILITY OWNER)

WOOD POLE ID: #### / DISPOSITION
 (UTILITY OWNER)

REVISIONS			
DATE	DESCRIPTION	DATE	DESCRIPTION

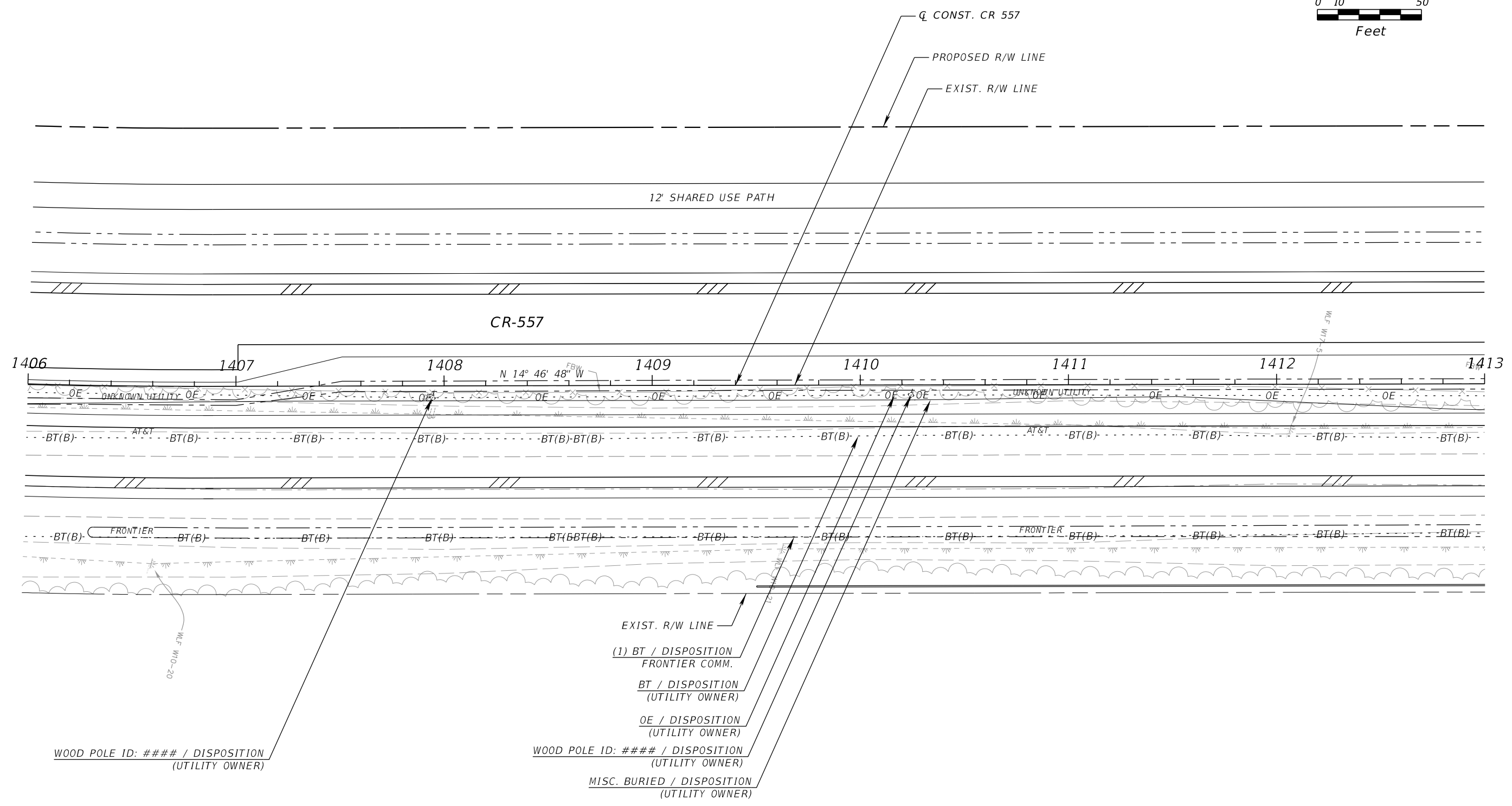
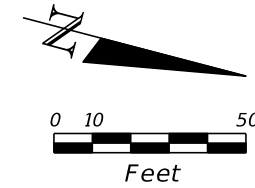
KEVIN E. KNUDSEN, P.E.
 P.E. LICENSE NUMBER 41062
 DEWBERRY ENGINEERS INC.
 800 NORTH MAGNOLIA AVE., SUITE 1000
 ORLANDO, FL 32803

POLK COUNTY ROADS AND DRAINAGE DIVISION		
ROAD NO.	COUNTY	PROJECT NO.
CR 557	POLK	18-73

CR 557
 UTILITY ADJUSTMENTS (32)

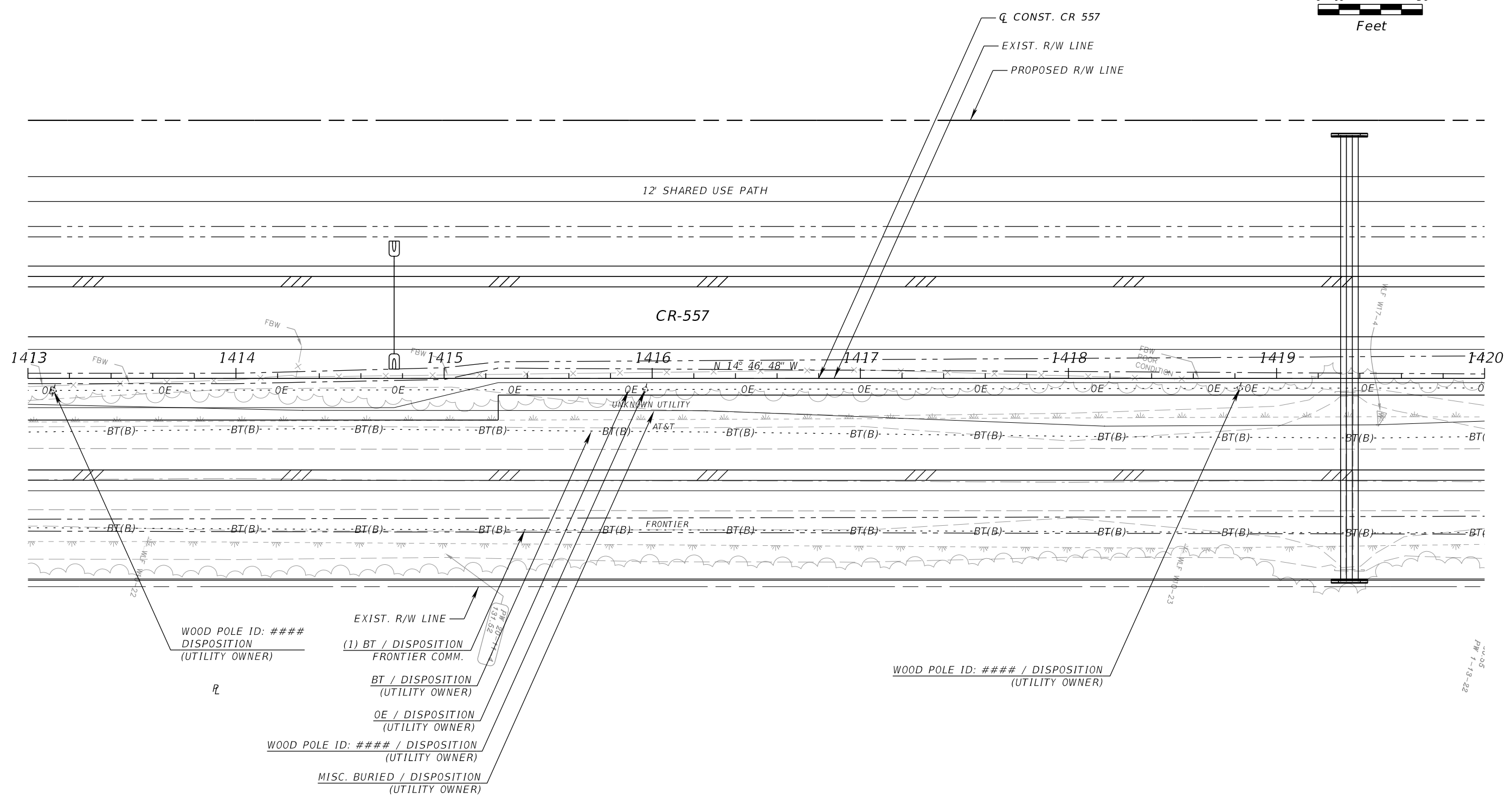
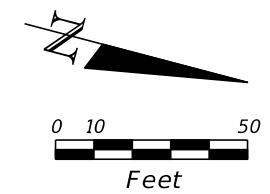
SHEET
 NO.
 859

THE OFFICIAL RECORD OF THIS SHEET IS THE ELECTRONIC FILE DIGITALLY SIGNED AND SEALED UNDER RULE 61G15-23.004, F.A.C.



REVISIONS				KEVIN E. KNUDSEN, P.E. P.E. LICENSE NUMBER 41062 DEWBERRY ENGINEERS INC. 800 NORTH MAGNOLIA AVE., SUITE 1000 ORLANDO, FL 32803	POLK COUNTY ROADS AND DRAINAGE DIVISION			CR 557 UTILITY ADJUSTMENTS (33)	SHEET NO. 860
DATE	DESCRIPTION	DATE	DESCRIPTION		ROAD NO.	COUNTY	PROJECT NO.		
					CR 557	POLK	18-73		

THE OFFICIAL RECORD OF THIS SHEET IS THE ELECTRONIC FILE DIGITALLY SIGNED AND SEALED UNDER RULE 61G15-23.004, F.A.C.



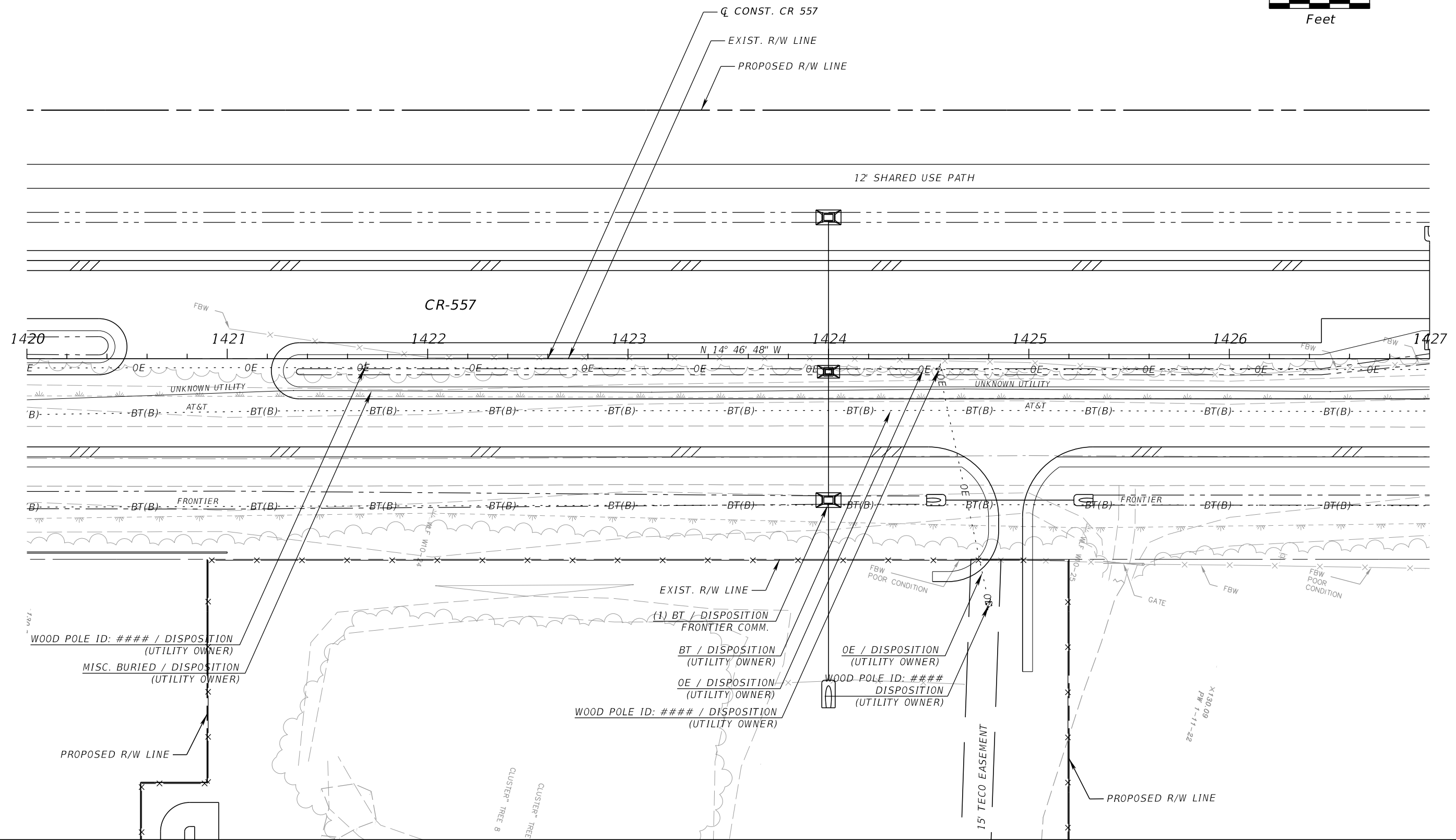
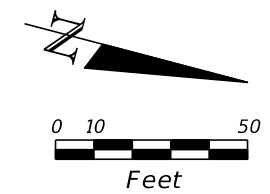
WOOD POLE ID: ####
DISPOSITION
(UTILITY OWNER)

- EXIST. R/W LINE
- (1) BT / DISPOSITION
FRONTIER COMM.
- BT / DISPOSITION
(UTILITY OWNER)
- OE / DISPOSITION
(UTILITY OWNER)
- WOOD POLE ID: #### / DISPOSITION
(UTILITY OWNER)
- MISC. BURIED / DISPOSITION
(UTILITY OWNER)

WOOD POLE ID: #### / DISPOSITION
(UTILITY OWNER)

REVISIONS				KEVIN E. KNUDSEN, P.E. P.E. LICENSE NUMBER 41062 DEWBERRY ENGINEERS INC. 800 NORTH MAGNOLIA AVE., SUITE 1000 ORLANDO, FL 32803	POLK COUNTY ROADS AND DRAINAGE DIVISION			CR 557 UTILITY ADJUSTMENTS (34)	SHEET NO. 861
DATE	DESCRIPTION	DATE	DESCRIPTION		ROAD NO.	COUNTY	PROJECT NO.		
						CR 557	POLK		18-73

THE OFFICIAL RECORD OF THIS SHEET IS THE ELECTRONIC FILE DIGITALLY SIGNED AND SEALED UNDER RULE 61G15-23.004, F.A.C.



REVISIONS			
DATE	DESCRIPTION	DATE	DESCRIPTION

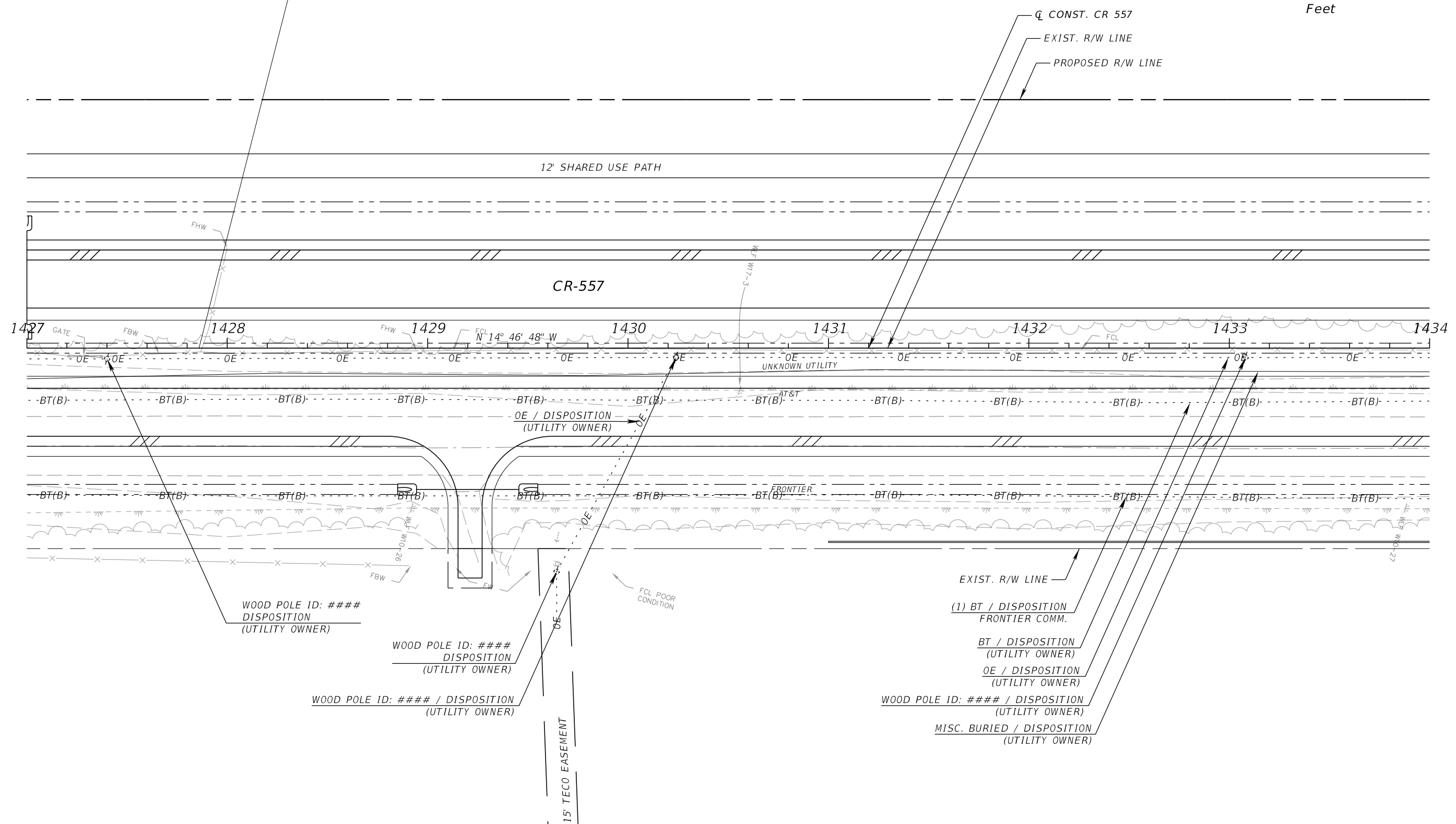
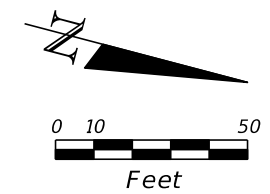
KEVIN E. KNUDSEN, P.E.
 P.E. LICENSE NUMBER 41062
 DEWBERRY ENGINEERS INC.
 800 NORTH MAGNOLIA AVE., SUITE 1000
 ORLANDO, FL 32803

POLK COUNTY ROADS AND DRAINAGE DIVISION		
ROAD NO.	COUNTY	PROJECT NO.
CR 557	POLK	18-73

CR 557
UTILITY ADJUSTMENTS (35)

SHEET NO.
862

THE OFFICIAL RECORD OF THIS SHEET IS THE ELECTRONIC FILE DIGITALLY SIGNED AND SEALED UNDER RULE 61G15-23.004, F.A.C.



REVISIONS			
DATE	DESCRIPTION	DATE	DESCRIPTION

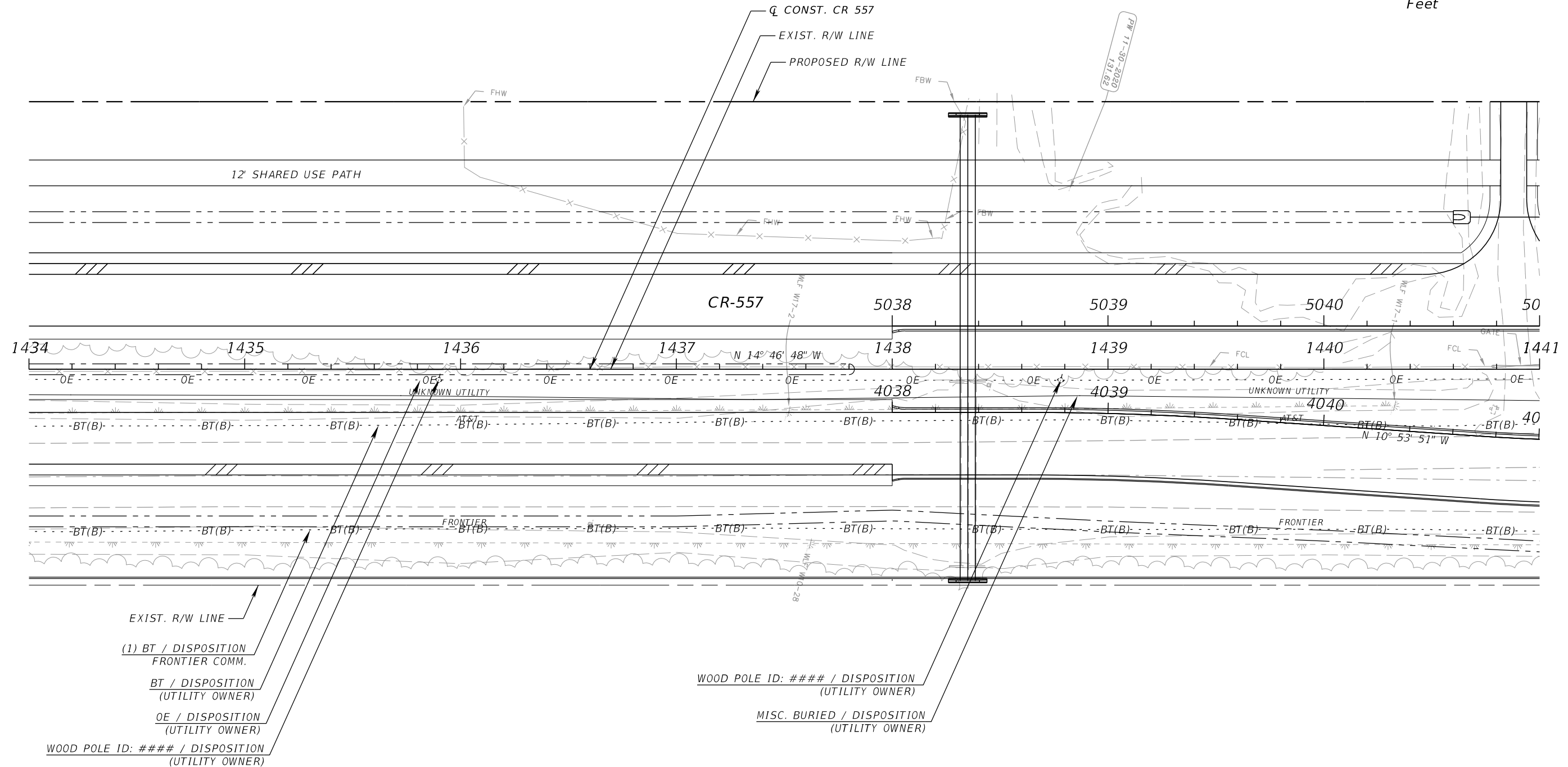
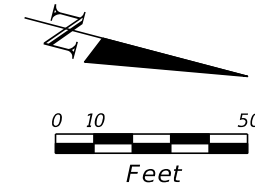
KEVIN E. KNUDSEN, P.E.
 P.E. LICENSE NUMBER 41062
 DEWBERRY ENGINEERS INC.
 800 NORTH MAGNOLIA AVE., SUITE 1000
 ORLANDO, FL 32803

POLK COUNTY ROADS AND DRAINAGE DIVISION		
ROAD NO.	COUNTY	PROJECT NO.
CR 557	POLK	18-73

CR 557
UTILITY ADJUSTMENTS (36)

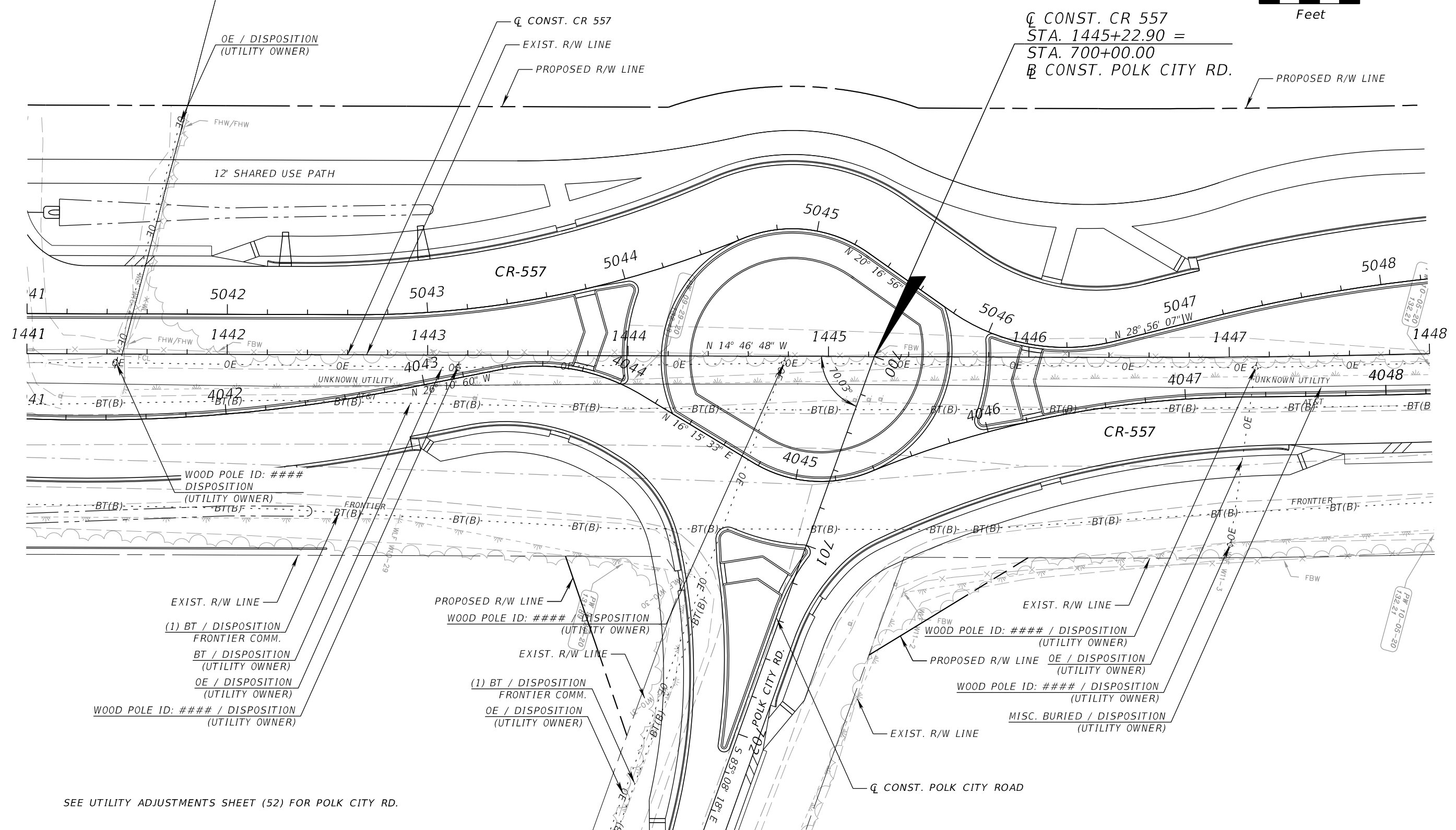
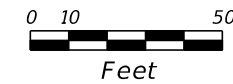
SHEET NO.
863

THE OFFICIAL RECORD OF THIS SHEET IS THE ELECTRONIC FILE DIGITALLY SIGNED AND SEALED UNDER RULE 61G15-23.004, F.A.C.



REVISIONS				KEVIN E. KNUDSEN, P.E. P.E. LICENSE NUMBER 41062 DEWBERRY ENGINEERS INC. 800 NORTH MAGNOLIA AVE., SUITE 1000 ORLANDO, FL 32803	POLK COUNTY ROADS AND DRAINAGE DIVISION			CR 557 UTILITY ADJUSTMENTS (37)	SHEET NO. 864
DATE	DESCRIPTION	DATE	DESCRIPTION		ROAD NO.	COUNTY	PROJECT NO.		
						CR 557	POLK		18-73

THE OFFICIAL RECORD OF THIS SHEET IS THE ELECTRONIC FILE DIGITALLY SIGNED AND SEALED UNDER RULE 61G15-23.004, F.A.C.



REVISIONS		REVISIONS	
DATE	DESCRIPTION	DATE	DESCRIPTION

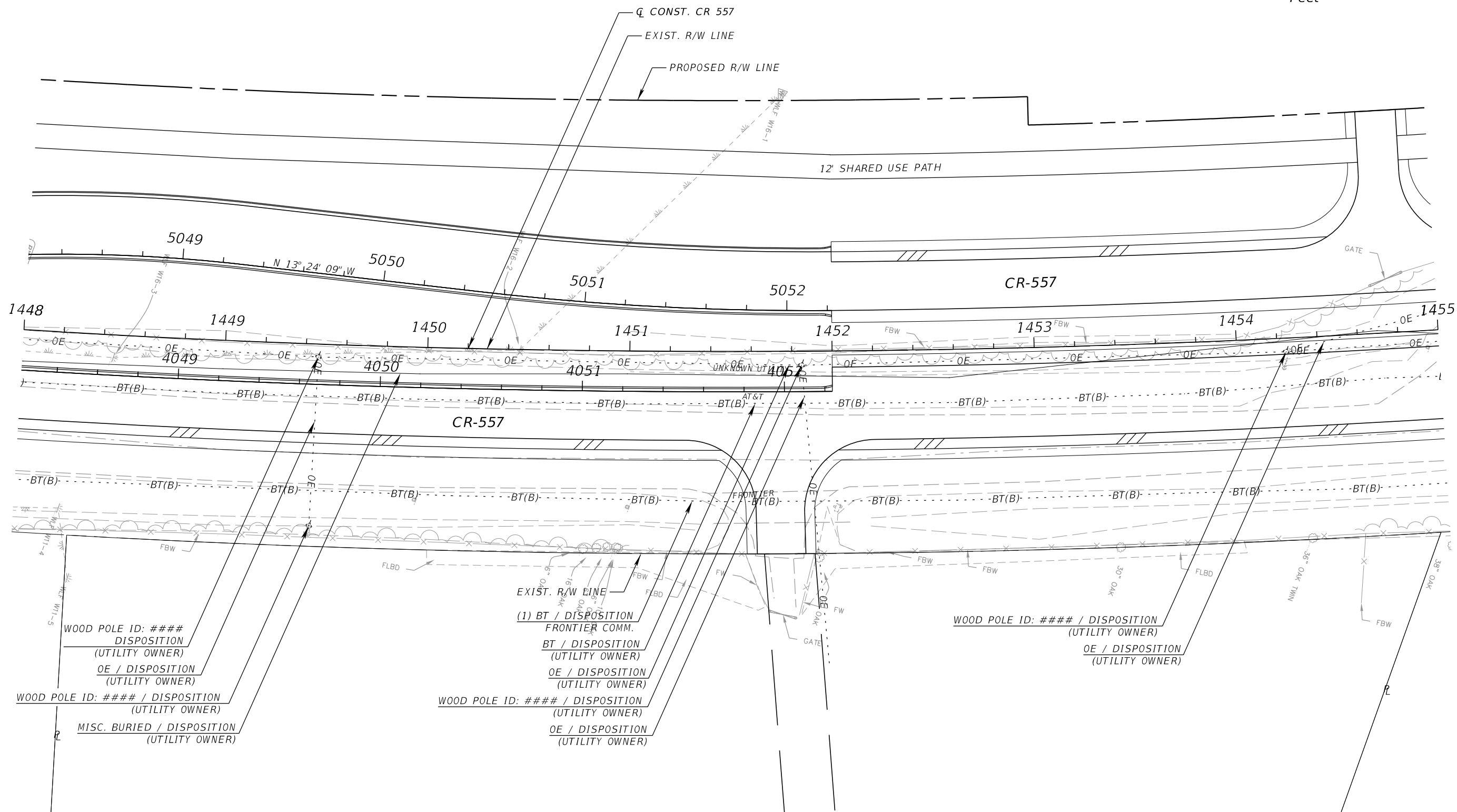
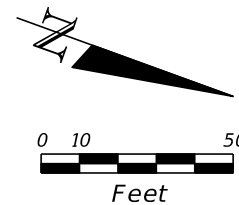
KEVIN E. KNUDSEN, P.E.
 P.E. LICENSE NUMBER 41062
 DEWBERRY ENGINEERS INC.
 800 NORTH MAGNOLIA AVE., SUITE 1000
 ORLANDO, FL 32803

POLK COUNTY ROADS AND DRAINAGE DIVISION		
ROAD NO.	COUNTY	PROJECT NO.
CR 557	POLK	18-73

CR 557
UTILITY ADJUSTMENTS (38)

SHEET NO.
865

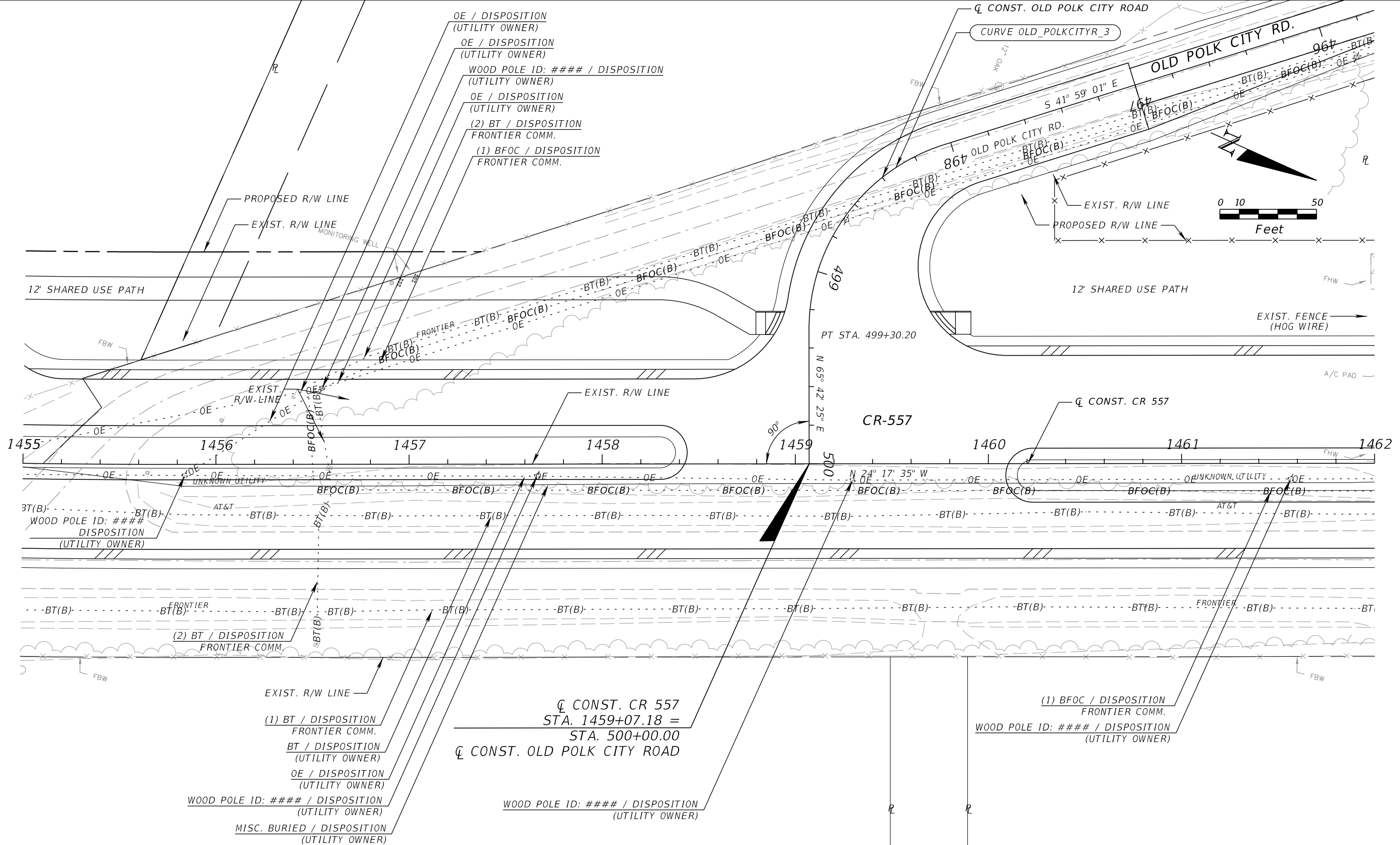
THE OFFICIAL RECORD OF THIS SHEET IS THE ELECTRONIC FILE DIGITALLY SIGNED AND SEALED UNDER RULE 61G15-23.004, F.A.C.



- WOOD POLE ID: #### / DISPOSITION (UTILITY OWNER)
- OE / DISPOSITION (UTILITY OWNER)
- WOOD POLE ID: #### / DISPOSITION (UTILITY OWNER)
- MISC. BURIED / DISPOSITION (UTILITY OWNER)
- WOOD POLE ID: #### / DISPOSITION (UTILITY OWNER)
- OE / DISPOSITION (UTILITY OWNER)
- WOOD POLE ID: #### / DISPOSITION (UTILITY OWNER)
- OE / DISPOSITION (UTILITY OWNER)
- WOOD POLE ID: #### / DISPOSITION (UTILITY OWNER)
- OE / DISPOSITION (UTILITY OWNER)
- WOOD POLE ID: #### / DISPOSITION (UTILITY OWNER)
- OE / DISPOSITION (UTILITY OWNER)

REVISIONS				KEVIN E. KNUDSEN, P.E. P.E. LICENSE NUMBER 41062 DEWBERRY ENGINEERS INC. 800 NORTH MAGNOLIA AVE., SUITE 1000 ORLANDO, FL 32803	POLK COUNTY ROADS AND DRAINAGE DIVISION			CR 557 UTILITY ADJUSTMENTS (39)	SHEET NO.
DATE	DESCRIPTION	DATE	DESCRIPTION		ROAD NO.	COUNTY	PROJECT NO.		866
					CR 557	POLK	18-73		

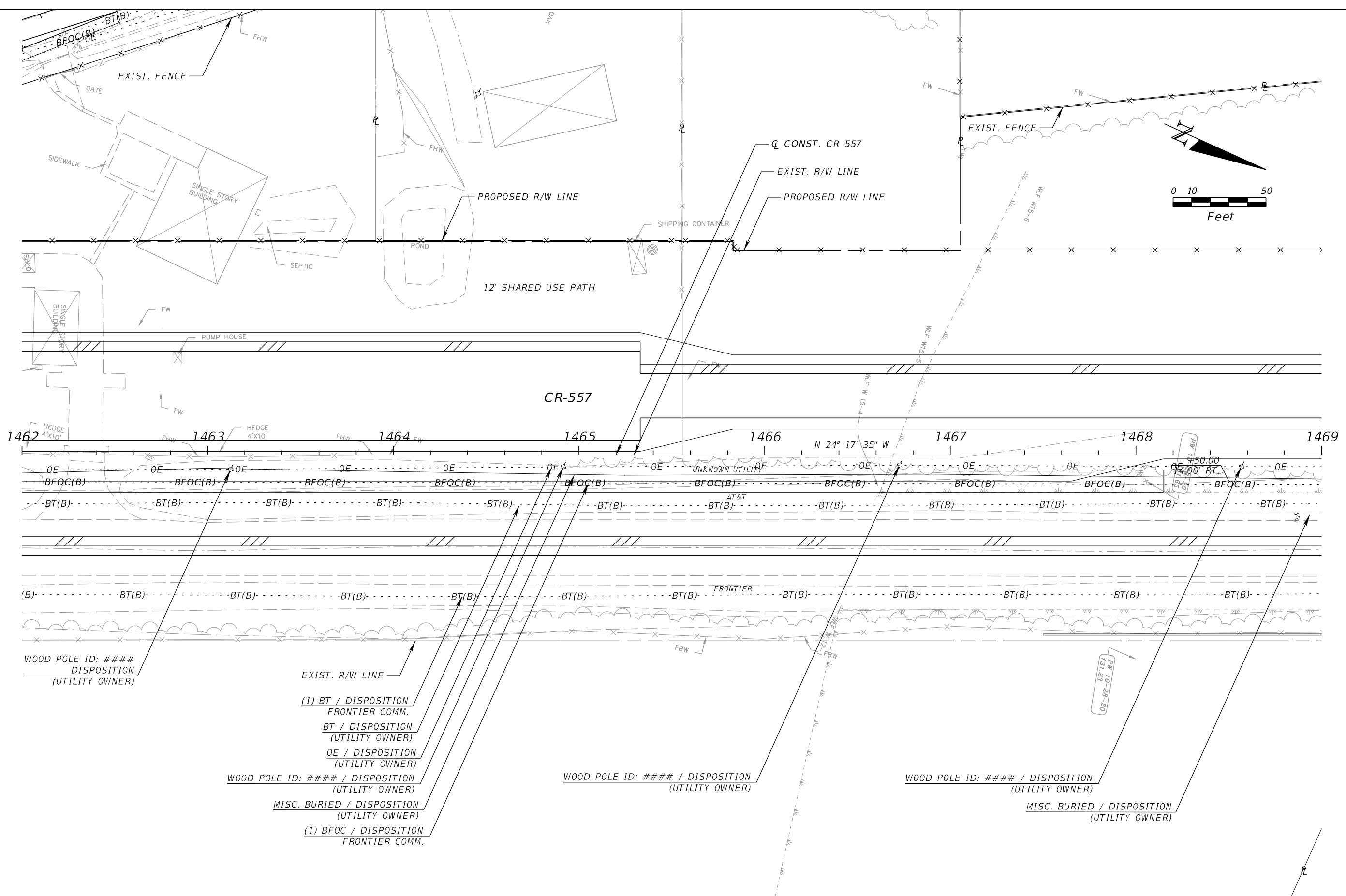
THE OFFICIAL RECORD OF THIS SHEET IS THE ELECTRONIC FILE DIGITALLY SIGNED AND SEALED UNDER RULE 61G15-23.004, F.A.C.



SEE UTILITY ADJUSTMENT SHEET (53) FOR OLD POLK CITY RD.

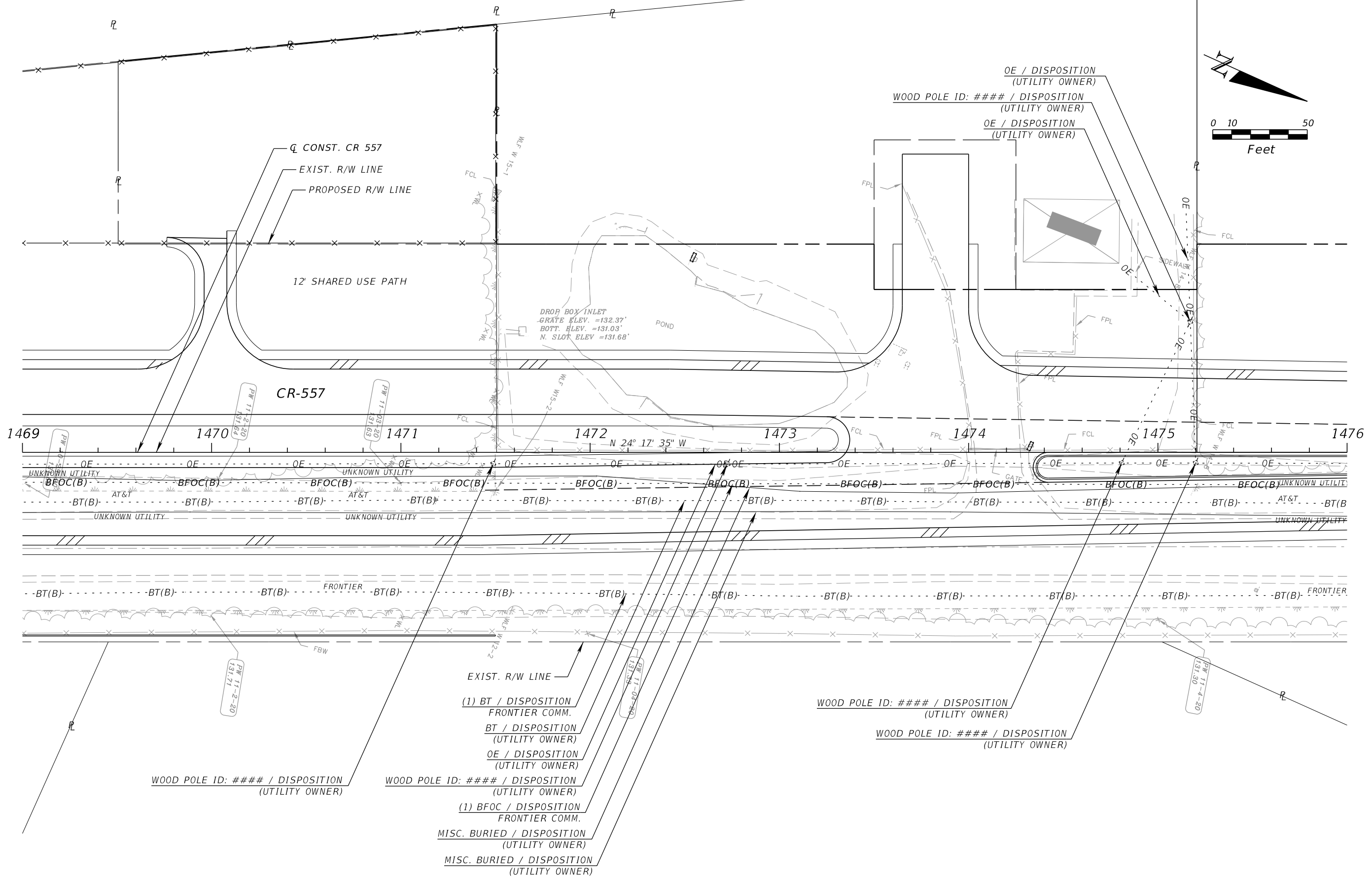
REVISIONS				KEVIN E. KNUDSEN, P.E. P.E. LICENSE NUMBER 41062 DEWBERRY ENGINEERS INC. 800 NORTH MAGNOLIA AVE., SUITE 1000 ORLANDO, FL 32803	POLK COUNTY ROADS AND DRAINAGE DIVISION			CR 557 UTILITY ADJUSTMENTS (40)	SHEET NO. 867
DATE	DESCRIPTION	DATE	DESCRIPTION		ROAD NO.	COUNTY	PROJECT NO.		
					CR 557	POLK	18-73		

THE OFFICIAL RECORD OF THIS SHEET IS THE ELECTRONIC FILE DIGITALLY SIGNED AND SEALED UNDER RULE 61G15-23.004, F.A.C.



THE OFFICIAL RECORD OF THIS SHEET IS THE ELECTRONIC FILE DIGITALLY SIGNED AND SEALED UNDER RULE 61G15-23.004, F.A.C.

REVISIONS				KEVIN E. KNUDSEN, P.E. P.E. LICENSE NUMBER 41062 DEWBERRY ENGINEERS INC. 800 NORTH MAGNOLIA AVE., SUITE 1000 ORLANDO, FL 32803	POLK COUNTY ROADS AND DRAINAGE DIVISION			CR 557 UTILITY ADJUSTMENTS (41)	SHEET NO. 868
DATE	DESCRIPTION	DATE	DESCRIPTION		ROAD NO.	COUNTY	PROJECT NO.		
					CR 557	POLK	18-73		



WOOD POLE ID: #### / DISPOSITION
(UTILITY OWNER)

WOOD POLE ID: #### / DISPOSITION
(UTILITY OWNER)

- (1) BT / DISPOSITION
FRONTIER COMM.
- BT / DISPOSITION
(UTILITY OWNER)
- OE / DISPOSITION
(UTILITY OWNER)
- (1) BFOC / DISPOSITION
FRONTIER COMM.
- MISC. BURIED / DISPOSITION
(UTILITY OWNER)
- MISC. BURIED / DISPOSITION
(UTILITY OWNER)

WOOD POLE ID: #### / DISPOSITION
(UTILITY OWNER)

WOOD POLE ID: #### / DISPOSITION
(UTILITY OWNER)

REVISIONS			
DATE	DESCRIPTION	DATE	DESCRIPTION

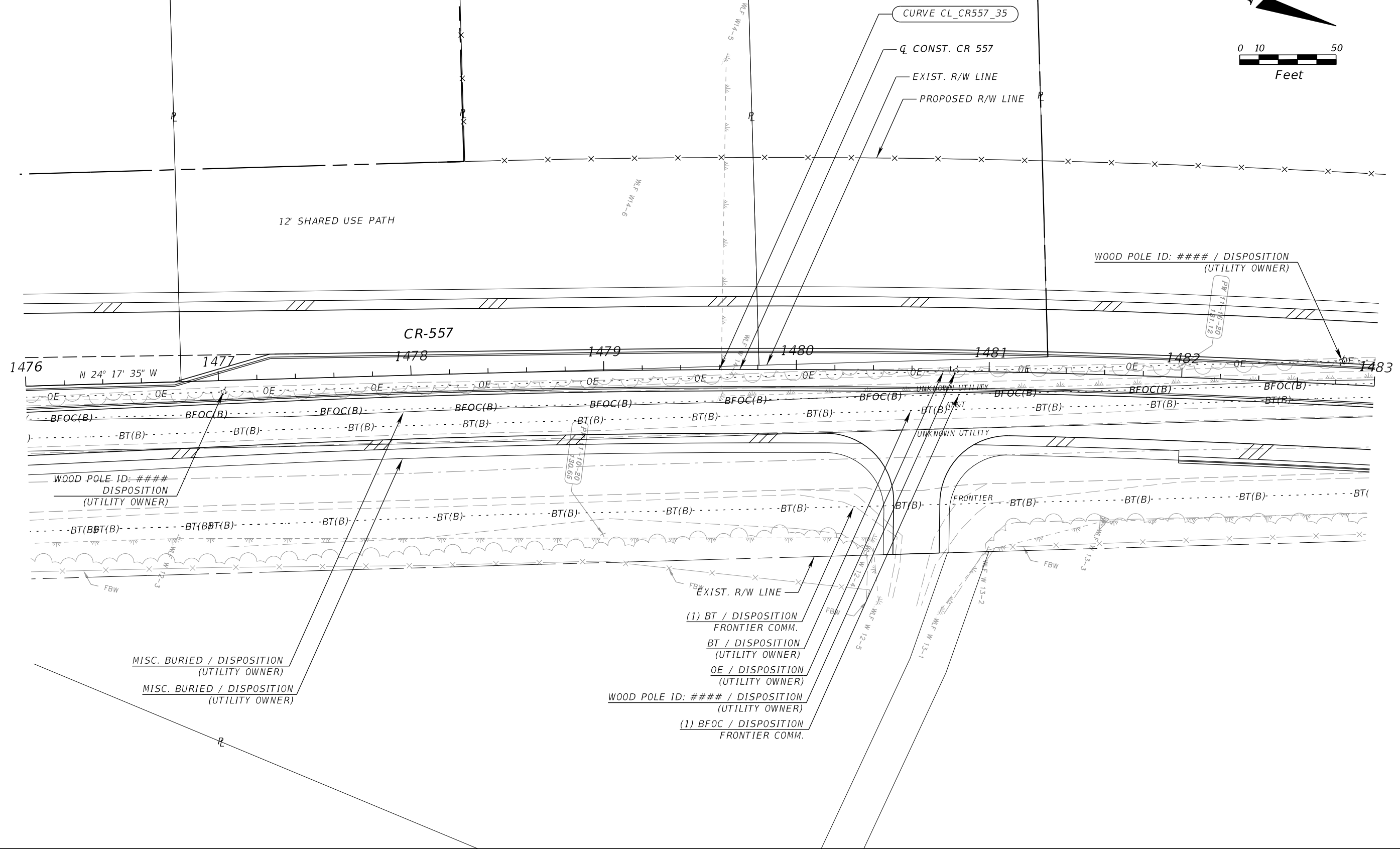
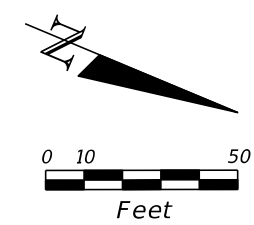
KEVIN E. KNUDSEN, P.E.
P.E. LICENSE NUMBER 41062
DEWBERRY ENGINEERS INC.
800 NORTH MAGNOLIA AVE., SUITE 1000
ORLANDO, FL 32803

POLK COUNTY ROADS AND DRAINAGE DIVISION		
ROAD NO.	COUNTY	PROJECT NO.
CR 557	POLK	18-73

CR 557
UTILITY ADJUSTMENTS (42)

SHEET NO.
869

THE OFFICIAL RECORD OF THIS SHEET IS THE ELECTRONIC FILE DIGITALLY SIGNED AND SEALED UNDER RULE 61G15-23.004, F.A.C.



MISC. BURIED / DISPOSITION
(UTILITY OWNER)

MISC. BURIED / DISPOSITION
(UTILITY OWNER)

(1) BT / DISPOSITION
FRONTIER COMM.

BT / DISPOSITION
(UTILITY OWNER)

OE / DISPOSITION
(UTILITY OWNER)

WOOD POLE ID: #### / DISPOSITION
(UTILITY OWNER)

(1) BFOC / DISPOSITION
FRONTIER COMM.

REVISIONS			
DATE	DESCRIPTION	DATE	DESCRIPTION

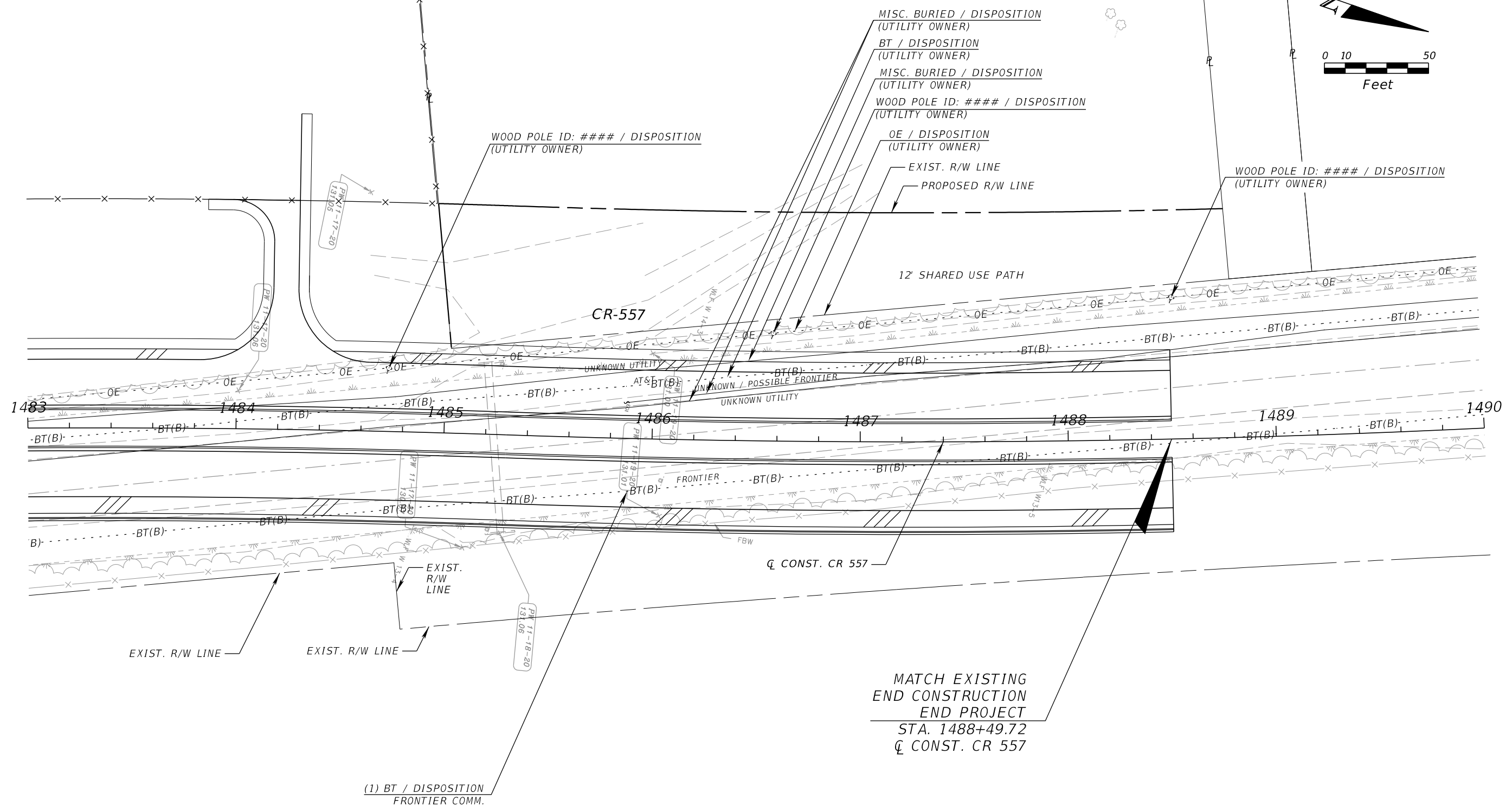
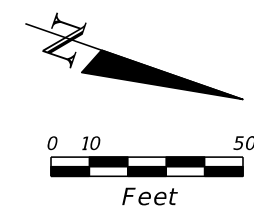
KEVIN E. KNUDSEN, P.E.
P.E. LICENSE NUMBER 41062
DEWBERRY ENGINEERS INC.
800 NORTH MAGNOLIA AVE., SUITE 1000
ORLANDO, FL 32803

POLK COUNTY ROADS AND DRAINAGE DIVISION		
ROAD NO.	COUNTY	PROJECT NO.
CR 557	POLK	18-73

CR 557
UTILITY ADJUSTMENTS (43)

SHEET NO.
870

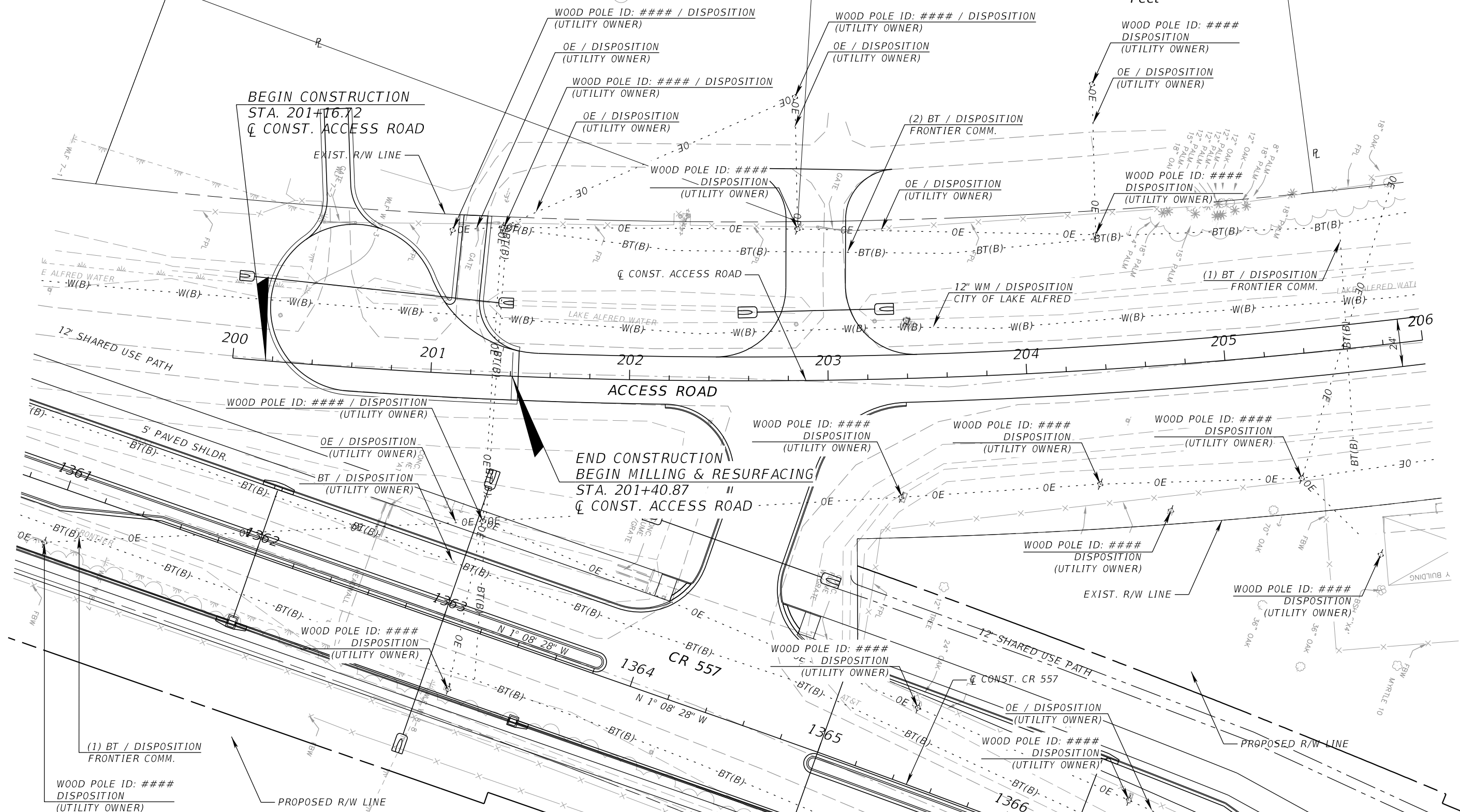
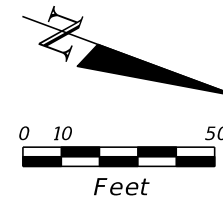
THE OFFICIAL RECORD OF THIS SHEET IS THE ELECTRONIC FILE DIGITALLY SIGNED AND SEALED UNDER RULE 61G15-23.004, F.A.C.



REVISIONS				KEVIN E. KNUDSEN, P.E. P.E. LICENSE NUMBER 41062 DEWBERRY ENGINEERS INC. 800 NORTH MAGNOLIA AVE., SUITE 1000 ORLANDO, FL 32803	POLK COUNTY ROADS AND DRAINAGE DIVISION			CR 557 UTILITY ADJUSTMENTS (44)	SHEET NO. 871
DATE	DESCRIPTION	DATE	DESCRIPTION		ROAD NO.	COUNTY	PROJECT NO.		
				CR 557	POLK	18-73			

THE OFFICIAL RECORD OF THIS SHEET IS THE ELECTRONIC FILE DIGITALLY SIGNED AND SEALED UNDER RULE 61G15-23.004, F.A.C.

SEE UTILITY ADJUSTMENT SHEETS 26, 27 FOR CR 557.



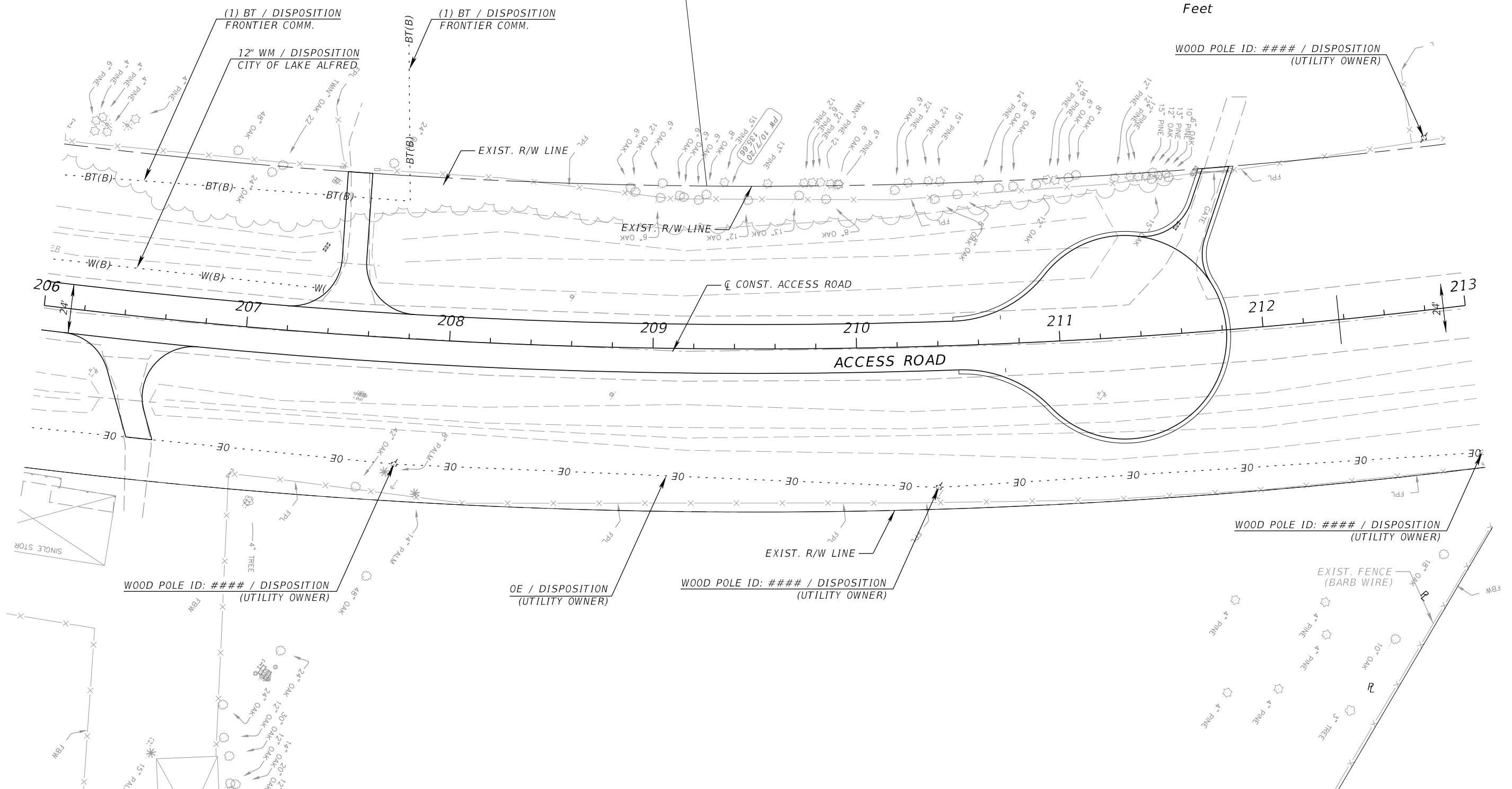
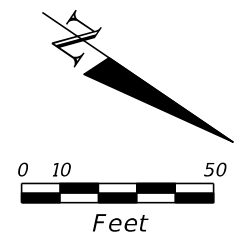
REVISIONS			
DATE	DESCRIPTION	DATE	DESCRIPTION

KEVIN E. KNUDSEN, P.E.
 P.E. LICENSE NUMBER 41062
 DEWBERRY ENGINEERS INC.
 800 NORTH MAGNOLIA AVE., SUITE 1000
 ORLANDO, FL 32803

POLK COUNTY ROADS AND DRAINAGE DIVISION		
ROAD NO.	COUNTY	PROJECT NO.
CR 557	POLK	18-73

ACCESS ROAD
UTILITY ADJUSTMENTS (46)

SHEET NO.
873



REVISIONS			
DATE	DESCRIPTION	DATE	DESCRIPTION

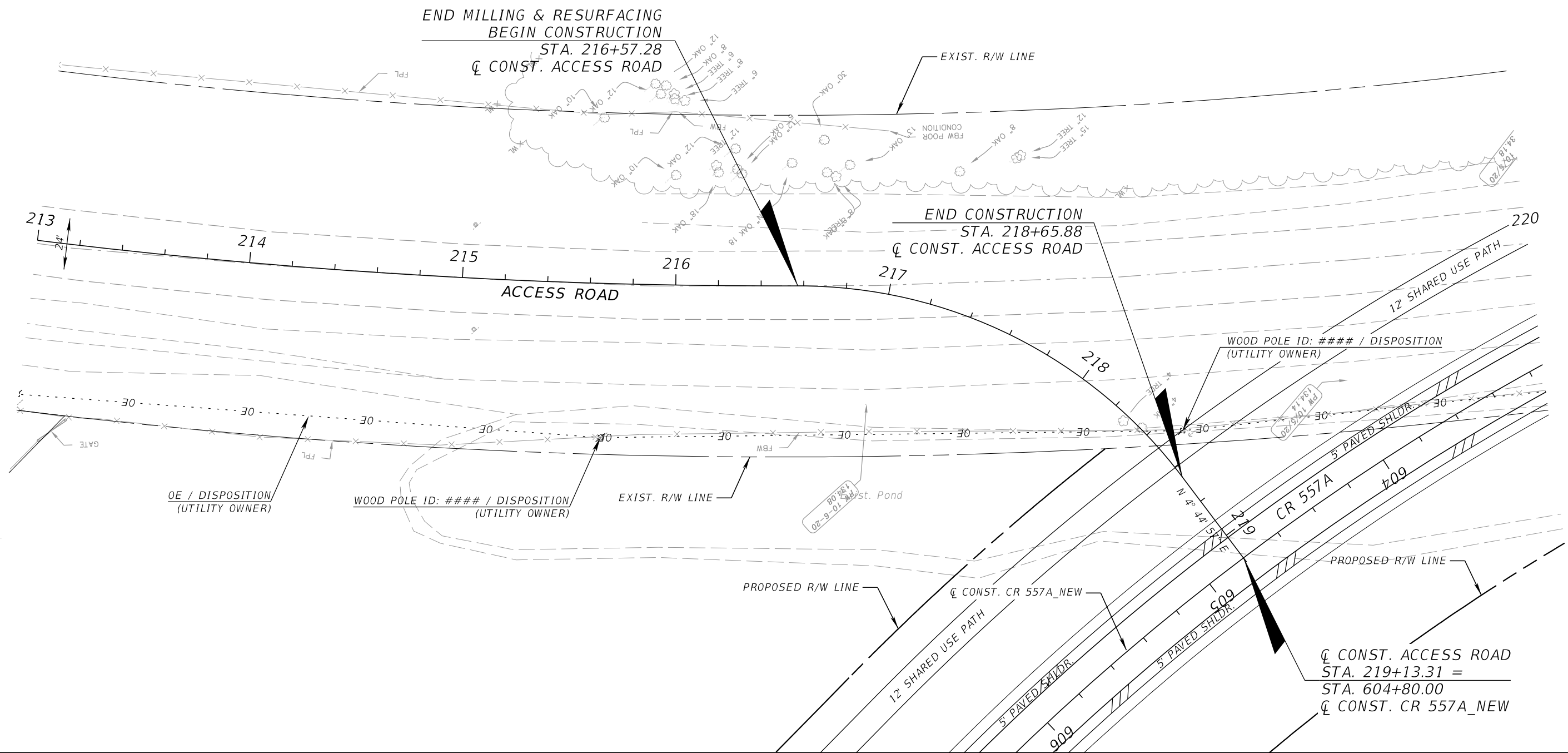
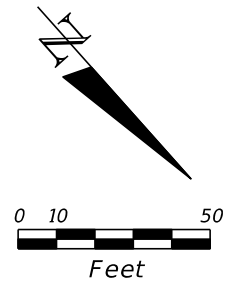
KEVIN E. KNUDSEN, P.E.
 P.E. LICENSE NUMBER 41062
 DEWBERRY ENGINEERS INC.
 800 NORTH MAGNOLIA AVE., SUITE 1000
 ORLANDO, FL 32803

POLK COUNTY ROADS AND DRAINAGE DIVISION		
ROAD NO.	COUNTY	PROJECT NO.
CR 557	POLK	18-73

ACCESS ROAD
UTILITY ADJUSTMENTS (47)

SHEET NO.
874

THE OFFICIAL RECORD OF THIS SHEET IS THE ELECTRONIC FILE DIGITALLY SIGNED AND SEALED UNDER RULE 61G15-23.004, F.A.C.



REVISIONS			
DATE	DESCRIPTION	DATE	DESCRIPTION

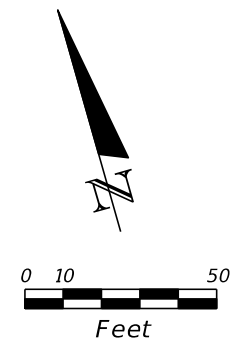
KEVIN E. KNUDSEN, P.E.
 P.E. LICENSE NUMBER 41062
 DEWBERRY ENGINEERS INC.
 800 NORTH MAGNOLIA AVE., SUITE 1000
 ORLANDO, FL 32803

POLK COUNTY ROADS AND DRAINAGE DIVISION		
ROAD NO.	COUNTY	PROJECT NO.
CR 557	POLK	18-73

ACCESS ROAD
UTILITY ADJUSTMENTS (48)

SHEET NO.
875

THE OFFICIAL RECORD OF THIS SHEET IS THE ELECTRONIC FILE DIGITALLY SIGNED AND SEALED UNDER RULE 61G15-23.004, F.A.C.



WOOD POLE ID: #### / DISPOSITION
(UTILITY OWNER)

BEGIN CONSTRUCTION
STA. 600+20.00
☐ CONST. CR 557A_NEW

☐ CONST. CR 557A_NEW
STA. 604+80.00 =
STA. 219+13.31
☐ CONST. ACCESS ROAD

WOOD POLE ID: #### / DISPOSITION
(UTILITY OWNER)

OE / DISPOSITION
(UTILITY OWNER)

PROPOSED R/W LINE

☐ CONST. CR 557A_NEW

EXIST. R/W LINE

CR-557A

5' PAVED SHLDR.

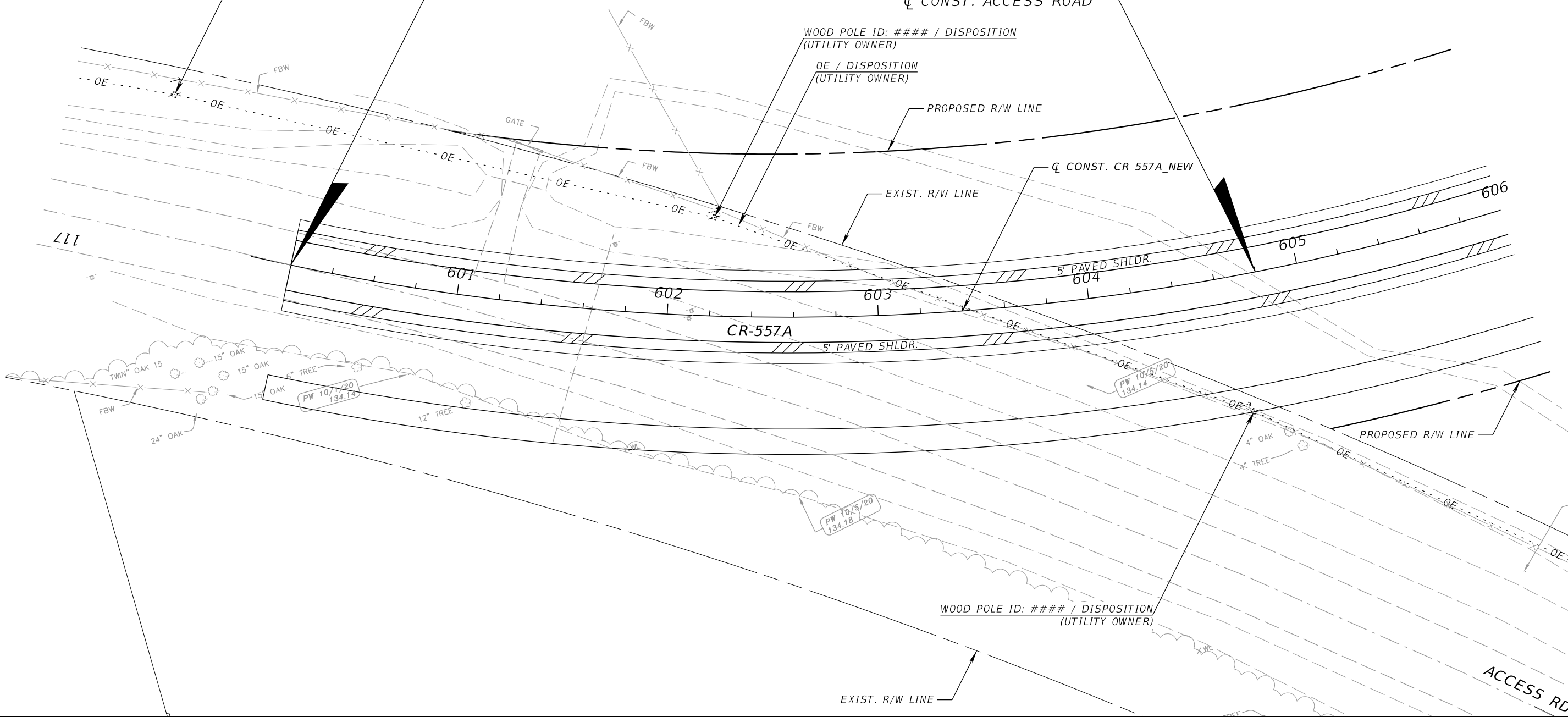
5' PAVED SHLDR.
604

PROPOSED R/W LINE

WOOD POLE ID: #### / DISPOSITION
(UTILITY OWNER)

EXIST. R/W LINE

ACCESS RD.



REVISIONS

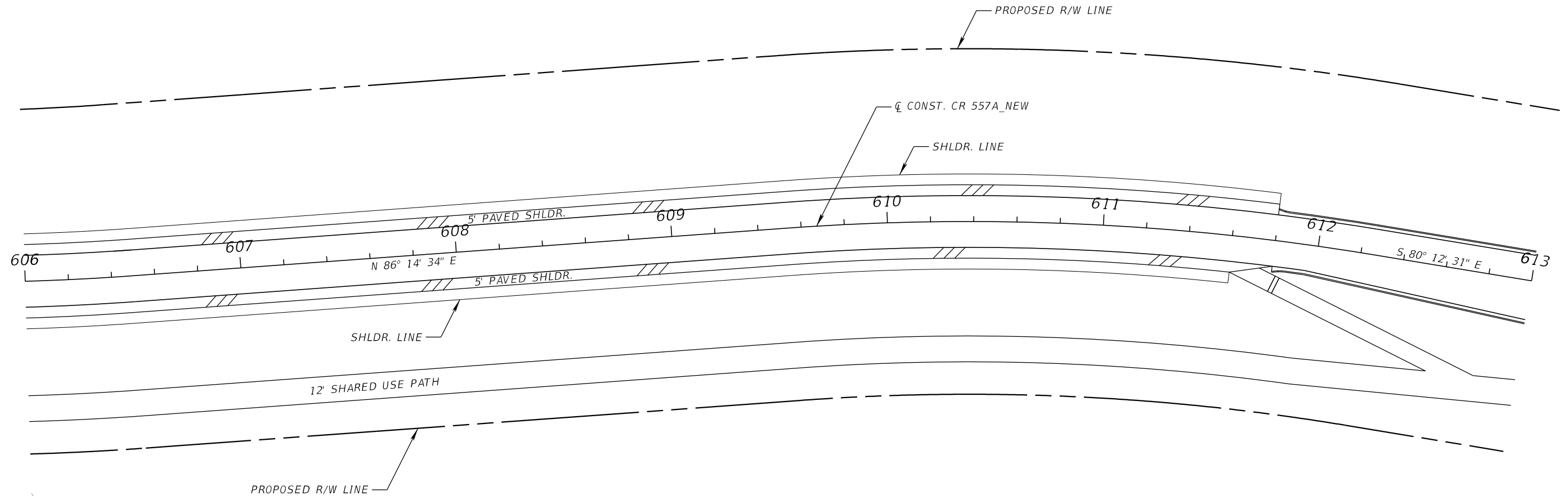
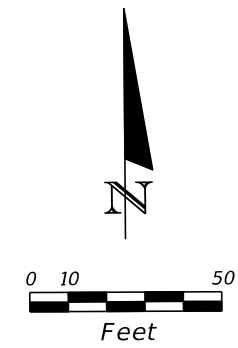
DATE	DESCRIPTION	DATE	DESCRIPTION

KEVIN E. KNUDSEN, P.E.
P.E. LICENSE NUMBER 41062
DEWBERRY ENGINEERS INC.
800 NORTH MAGNOLIA AVE., SUITE 1000
ORLANDO, FL 32803

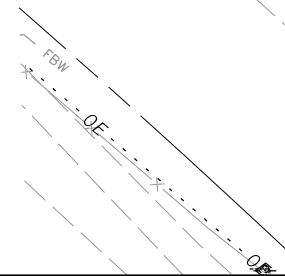
POLK COUNTY ROADS AND DRAINAGE DIVISION		
ROAD NO.	COUNTY	PROJECT NO.
CR 557	POLK	18-73

CR 557A
UTILITY ADJUSTMENTS (49)

SHEET NO.
876

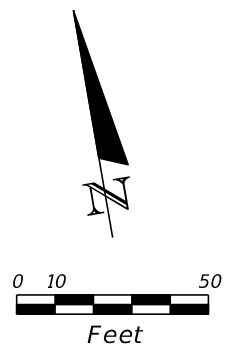
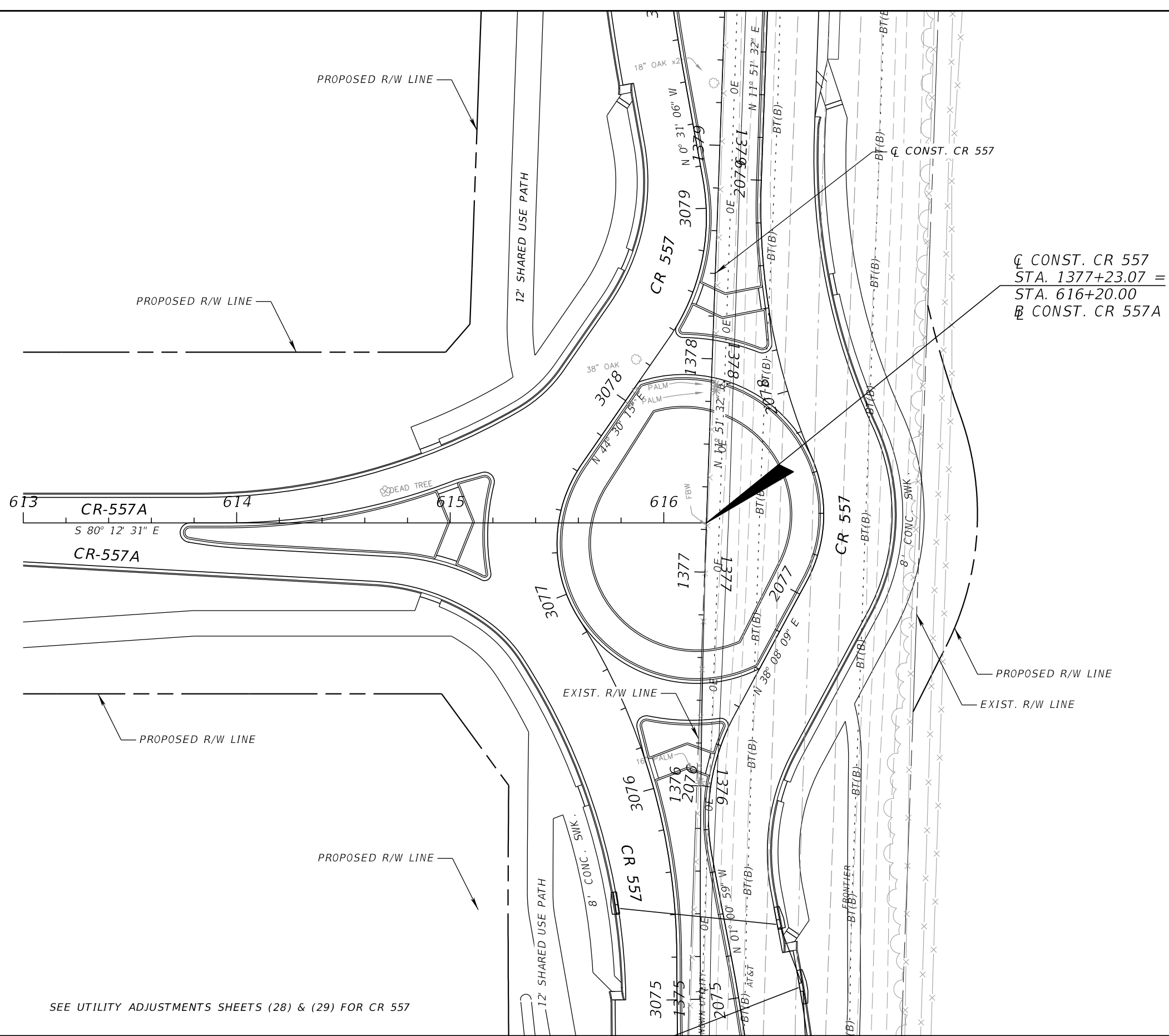


10-6-20
08



REVISIONS				KEVIN E. KNUDSEN, P.E. P.E. LICENSE NUMBER 41062 DEWBERRY ENGINEERS INC. 800 NORTH MAGNOLIA AVE., SUITE 1000 ORLANDO, FL 32803	POLK COUNTY ROADS AND DRAINAGE DIVISION			CR 557A UTILITY ADJUSTMENTS (50)	SHEET NO.
DATE	DESCRIPTION	DATE	DESCRIPTION		ROAD NO.	COUNTY	PROJECT NO.		877
					CR 557	POLK	18-73		

THE OFFICIAL RECORD OF THIS SHEET IS THE ELECTRONIC FILE DIGITALLY SIGNED AND SEALED UNDER RULE 61G15-23.004, F.A.C.



Q CONST. CR 557
 STA. 1377+23.07 =
 STA. 616+20.00
 Q CONST. CR 557A

SEE UTILITY ADJUSTMENTS SHEETS (28) & (29) FOR CR 557

REVISIONS			
DATE	DESCRIPTION	DATE	DESCRIPTION

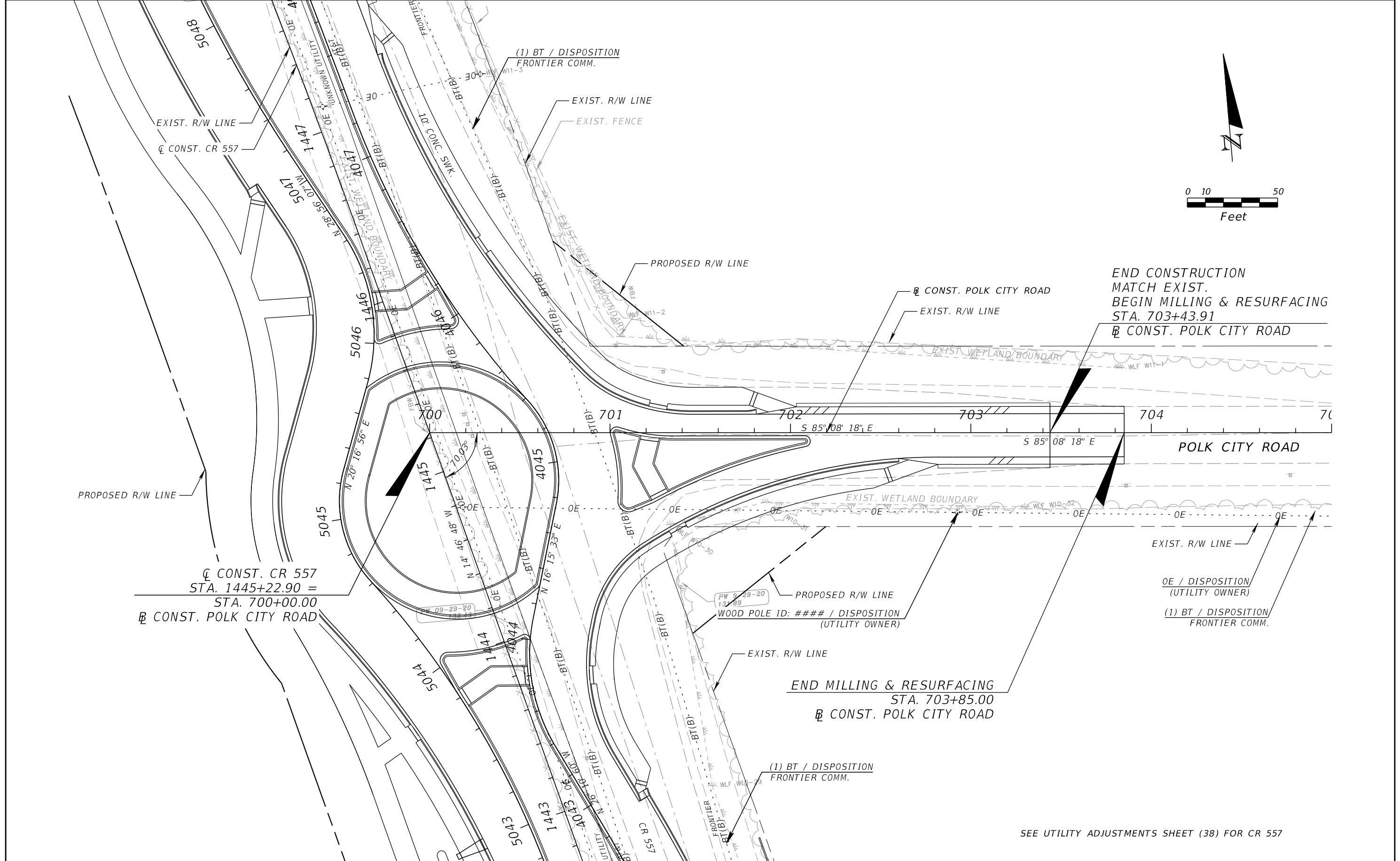
KEVIN E. KNUDSEN, P.E.
 P.E. LICENSE NUMBER 41062
 DEWBERRY ENGINEERS INC.
 800 NORTH MAGNOLIA AVE., SUITE 1000
 ORLANDO, FL 32803

POLK COUNTY ROADS AND DRAINAGE DIVISION		
ROAD NO.	COUNTY	PROJECT NO.
CR 557	POLK	18-73

CR 557A
UTILITY ADJUSTMENTS (51)

SHEET
 NO.
878

THE OFFICIAL RECORD OF THIS SHEET IS THE ELECTRONIC FILE DIGITALLY SIGNED AND SEALED UNDER RULE 61G15-23.004, F.A.C.



END CONSTRUCTION
MATCH EXIST.
BEGIN MILLING & RESURFACING
STA. 703+43.91
CONST. POLK CITY ROAD

CONST. CR 557
STA. 1445+22.90 =
STA. 700+00.00
CONST. POLK CITY ROAD

END MILLING & RESURFACING
STA. 703+85.00
CONST. POLK CITY ROAD

SEE UTILITY ADJUSTMENTS SHEET (38) FOR CR 557

REVISIONS			
DATE	DESCRIPTION	DATE	DESCRIPTION

KEVIN E. KNUDSEN, P.E.
P.E. LICENSE NUMBER 41062
DEWBERRY ENGINEERS INC.
800 NORTH MAGNOLIA AVE., SUITE 1000
ORLANDO, FL 32803

POLK COUNTY ROADS AND DRAINAGE DIVISION		
ROAD NO.	COUNTY	PROJECT NO.
CR 557	POLK	18-73

POLK CITY ROAD
UTILITY ADJUSTMENTS (52)

SHEET NO.
879

THE OFFICIAL RECORD OF THIS SHEET IS THE ELECTRONIC FILE DIGITALLY SIGNED AND SEALED UNDER RULE 61G15-23.004, F.A.C.

INDEX OF SUMMARY OF QUANTITIES

<i>SHEET NO.</i>	<i>SHEET DESCRIPTION</i>
SQ-1	SUMMARY OF LUMP SUM ITEMS
SQ-2 - SQ-4	SUMMARY OF TEMPORARY TRAFFIC CONTROL PLAN ITEMS
SQ-4	SUMMARY OF TEMPORARY CRASH CUSHIONS
SQ-5 - SQ-6	SUMMARY OF LITTER REMOVAL AND MOWING
SQ-7 - SQ-8	SUMMARY OF CLEARING AND GRUBBING & REMOVAL ITEMS
SQ-9	SUMMARY OF MAILBOXES
SQ-10	SUMMARY OF EARTHWORK
SQ-11 - SQ-19	SUMMARY OF PAVEMENT
SQ-19	SUMMARY OF WALLS
SQ-20	SUMMARY OF SIDE DRAIN & MITERED END SECTIONS
SQ-21 - SQ-22	SUMMARY OF CURB & GUTTER AND/OR TRAFFIC SEPARATORS
SQ-23 - SQ-26	SUMMARY OF SIDEWALK & DETECTABLE WARNINGS
SQ-26	SUMMARY OF FENCING
SQ-27 - SQ-32	SUMMARY OF PERFORMANCE TURF

SUMMARY OF LUMP SUM ITEMS					
PAY ITEM NO.	PAY ITEM DESCRIPTION	QUANTITY		DESIGN NOTES	CONSTRUCTION REMARKS
		P	F		
0101 1	MOBILIZATION	1			
0102 1	MAINTENANCE OF TRAFFIC	1			

<i>REVISIONS</i>				KEVIN E. KNUDSEN, P.E. P.E. LICENSE NUMBER 41062 DEWBERRY ENGINEERS INC. 800 NORTH MAGNOLIA AVE., SUITE 1000 ORLANDO, FL 32803	POLK COUNTY ROADS AND DRAINAGE DIVISION			SUMMARY OF QUANTITIES	SHEET NO.
<i>DATE</i>	<i>DESCRIPTION</i>	<i>DATE</i>	<i>DESCRIPTION</i>		<i>ROAD NO.</i>	<i>COUNTY</i>	<i>PROJECT NO.</i>		SQ-1
					CR 557	POLK	18-73		

SUMMARY OF TEMPORARY TRAFFIC CONTROL PLAN ITEMS

PAY ITEM NO.	PAY ITEM DESCRIPTION	UNIT	PHASE IA			PHASE IB			PHASE IC			TOTAL		DESIGN NOTES	CONSTRUCTION REMARKS
			DURATION	QUANTITY	TOTAL	DURATION	QUANTITY	TOTAL	DURATION	QUANTITY	TOTAL	P	F		
			DAYS	P	P	DAYS	P	P	DAYS	P	P	P	F		
102-1	MAINTENANCE OF TRAFFIC	LS													
102-60	WORK ZONE SIGN	ED	1	60	60	1	121	121	1	102	102	283			
102-71-13	TEMPORARY BARRIER, F&I, LOW PROFILE, CONCRETE	LF					907	907				907			
102-71-15	TEMPORARY BARRIER, F&I, ANCHORED	LF					608	608		694	694	1302			
102-74-1	CHANNELIZING DEVICE- TYPES I, II, DI, VP, DRUM, OR LCD	ED				1	1692	1692	1	1523	1523	3215			
102-74-8	CHANNELIZING DEVICE- PEDESTRIAN LCD	FD													
102-78-1	TEMPORARY RAISED/RETROREFLECTIVE PAVEMENT MARKER, TYPE D	EA					4047	4047		1643	1643	5690			
102-99	PORTABLE CHANGEABLE MESSAGE SIGN - TEMPORARY	ED	1	2	2	1	2	2	1	2	2	6			
102-115	TYPE III BARRICADE	ED				1	11	11		3	3	14			
710-11-101	PAINTED PAVEMENT MARKINGS, STANDARD, WHITE, SOLID 6"	GM					7.17	7.17		3.12	3.12	10			
710-11-102	PAINTED PAVEMENT MARKINGS, STANDARD, WHITE, SOLID FOR INTERCHANGE & URBAN ISLAND, 8"	GM													
710-11-123	PAINTED PAVEMENT MARKINGS, STANDARD, WHITE, SOLID FOR CROSSWALK & ROUNDABOUT, 12"	LF													
710-11-124	PAINTED PAVEMENT MARKINGS, STANDARD, WHITE, SOLID FOR DIAGONAL OR CHEVRON, 18"	LF													
710-11-125	PAINTED PAVEMENT MARKINGS, STANDARD, WHITE, SOLID FOR STOP LINE OR CROSSWALK, 24"	LF					167	167		66	66	233			
710-11-141	PAINTED PAVEMENT MARKINGS, STANDARD, WHITE, 2-4 DOTTED GUIDELINE/ 6-10 DOTTED EXTENSION, 6"	GM					0.04	0.04				0.04			
710-11-160	PAINTED PAVEMENT MARKINGS, STANDARD, WHITE, MESSAGE OR SYMBOL	EA					3	3				3			
710-11-170	PAINTED PAVEMENT MARKINGS, STANDARD, WHITE, ARROWS	EA					17	17				17			
710-11-201	PAINTED PAVEMENT MARKINGS, STANDARD, YELLOW, SOLID, 6"	GM					7.34	7.34		3.13	3.13	10			
710-11-202	PAINTED PAVEMENT MARKINGS, STANDARD, YELLOW, SOLID FOR INTERCHANGE & URBAN ISLAND, 8"	GM													
710-11-224	PAINTED PAVEMENT MARKINGS, STANDARD, YELLOW, SOLID FOR DIAGONAL OR CHEVRON, 18"	LF					463	463				463			

<table border="1"> <thead> <tr> <th colspan="4">REVISIONS</th> </tr> <tr> <th>DATE</th> <th>DESCRIPTION</th> <th>DATE</th> <th>DESCRIPTION</th> </tr> </thead> <tbody> <tr> <td> </td> <td> </td> <td> </td> <td> </td> </tr> </tbody> </table>				REVISIONS				DATE	DESCRIPTION	DATE	DESCRIPTION					KEVIN E. KNUDSEN, P.E. P.E. LICENSE NUMBER 41062 DEWBERRY ENGINEERS INC. 800 NORTH MAGNOLIA AVE., SUITE 1000 ORLANDO, FL 32803	POLK COUNTY ROADS AND DRAINAGE DIVISION <table border="1"> <tr> <th>ROAD NO.</th> <th>COUNTY</th> <th>PROJECT NO.</th> </tr> <tr> <td>CR 557</td> <td>POLK</td> <td>18-73</td> </tr> </table>	ROAD NO.	COUNTY	PROJECT NO.	CR 557	POLK	18-73	SHEET NO. SQ-2
REVISIONS																								
DATE	DESCRIPTION	DATE	DESCRIPTION																					
ROAD NO.	COUNTY	PROJECT NO.																						
CR 557	POLK	18-73																						

SUMMARY OF QUANTITIES

THE OFFICIAL RECORD OF THIS SHEET IS THE ELECTRONIC FILE DIGITALLY SIGNED AND SEALED UNDER RULE 61G15-23.004, F.A.C.

SUMMARY OF TEMPORARY TRAFFIC CONTROL PLAN ITEMS

PAY ITEM NO.	PAY ITEM DESCRIPTION	UNIT	PHASE IIA			PHASE IIB			TOTAL		DESIGN NOTES	CONSTRUCTION REMARKS
			DURATION	QUANTITY	TOTAL	DURATION	QUANTITY	TOTAL	P	F		
			DAYS	P	P	DAYS	P	P	P	F		
102-1	MAINTENANCE OF TRAFFIC	LS										
102-60	WORK ZONE SIGN	ED	1	96	96	1	65	65	161			
102-71-13	TEMPORARY BARRIER, F&I, LOW PROFILE, CONCRETE	LF										
102-71-15	TEMPORARY BARRIER, F&I, ANCHORED	LF										
102-74-1	CHANNELIZING DEVICE- TYPES I, II, DI, VP, DRUM, OR LCD	ED	1	1463	1463	1	84	84	1547			
102-74-8	CHANNELIZING DEVICE- PEDESTRIAN LCD	FD	1	105	105				105			
102-78-1	TEMPORARY RAISED/RETROREFLECTIVE PAVEMENT MARKER, TYPE D	EA		4099	4099		31	31	4130			
102-99	PORTABLE CHANGEABLE MESSAGE SIGN - TEMPORARY	ED	1	2	2	1	2	2	4			
102-115	TYPE III BARRICADE	ED	1	12	12	1	4	4	16			
710-11-101	PAINTED PAVEMENT MARKINGS, STANDARD, WHITE, SOLID 6"	GM		13.65	13.65		0.25	0.25	14			
710-11-102	PAINTED PAVEMENT MARKINGS, STANDARD, WHITE, SOLID FOR INTERCHANGE & URBAN ISLAND, 8"	GM										
710-11-123	PAINTED PAVEMENT MARKINGS, STANDARD, WHITE, SOLID FOR CROSSWALK & ROUNDABOUT, 12"	LF		522.11	522.11				522			
710-11-124	PAINTED PAVEMENT MARKINGS, STANDARD, WHITE, SOLID FOR DIAGONAL OR CHEVRON, 18"	LF		31.54	31.54				32			
710-11-125	PAINTED PAVEMENT MARKINGS, STANDARD, WHITE, SOLID FOR STOP LINE OR CROSSWALK, 24"	LF		378	378		14	14	392			
710-11-141	PAINTED PAVEMENT MARKINGS, STANDARD, WHITE, 2-4 DOTTED GUIDELINE/ 6-10 DOTTED EXTENSION, 6"	GM		172	172				172			
710-11-160	PAINTED PAVEMENT MARKINGS, STANDARD, WHITE, MESSAGE OR SYMBOL	EA										
710-11-170	PAINTED PAVEMENT MARKINGS, STANDARD, WHITE, ARROWS	EA		28	28				28			
710-11-201	PAINTED PAVEMENT MARKINGS, STANDARD, YELLOW, SOLID, 6"	GM		12.47	12.47		0.23	0.23	13			
710-11-202	PAINTED PAVEMENT MARKINGS, STANDARD, YELLOW, SOLID FOR INTERCHANGE & URBAN ISLAND, 8"	GM										
710-11-224	PAINTED PAVEMENT MARKINGS, STANDARD, YELLOW, SOLID FOR DIAGONAL OR CHEVRON, 18"	LF		695	695				695			

<table border="1"> <thead> <tr> <th colspan="4">REVISIONS</th> </tr> <tr> <th>DATE</th> <th>DESCRIPTION</th> <th>DATE</th> <th>DESCRIPTION</th> </tr> </thead> <tbody> <tr> <td> </td> <td> </td> <td> </td> <td> </td> </tr> </tbody> </table>				REVISIONS				DATE	DESCRIPTION	DATE	DESCRIPTION					KEVIN E. KNUDSEN, P.E. P.E. LICENSE NUMBER 41062 DEWBERRY ENGINEERS INC. 800 NORTH MAGNOLIA AVE., SUITE 1000 ORLANDO, FL 32803	POLK COUNTY ROADS AND DRAINAGE DIVISION <table border="1"> <tr> <th>ROAD NO.</th> <th>COUNTY</th> <th>PROJECT NO.</th> </tr> <tr> <td>CR 557</td> <td>POLK</td> <td>18-73</td> </tr> </table>	ROAD NO.	COUNTY	PROJECT NO.	CR 557	POLK	18-73	SUMMARY OF QUANTITIES	SHEET NO. SQ-3
REVISIONS																									
DATE	DESCRIPTION	DATE	DESCRIPTION																						
ROAD NO.	COUNTY	PROJECT NO.																							
CR 557	POLK	18-73																							

SUMMARY OF TEMPORARY TRAFFIC CONTROL PLAN ITEMS

PAY ITEM NO.	PAY ITEM DESCRIPTION	UNIT	PHASE III			TOTAL		GRAND TOTAL		DESIGN NOTES	CONSTRUCTION REMARKS
			DURATION	QUANTITY	TOTAL	P	F	P	F		
			DAYS	P	P						
102-1	MAINTENANCE OF TRAFFIC	LS				1		1			
102-60	WORK ZONE SIGN	ED	1	125	125	125		569			
102-71-13	TEMPORARY BARRIER, F&I, LOW PROFILE, CONCRETE	LF						907			
102-71-15	TEMPORARY BARRIER, F&I, ANCHORED	LF						1302			
102-74-1	CHANNELIZING DEVICE- TYPES I, II, DI, VP, DRUM, OR LCD	ED	1	1438	1438	1438		6200			
102-74-8	CHANNELIZING DEVICE- PEDESTRIAN LCD	FD						105			
102-78-1	TEMPORARY RAISED/RETROREFLECTIVE PAVEMENT MARKER, TYPE D	EA		1651	1651	1651		11471			
102-99	PORTABLE CHANGEABLE MESSAGE SIGN - TEMPORARY	ED	1	2	2	2		12			
102-115	TYPE III BARRICADE	ED	1	64	64	64		94			
710-11-101	PAINTED PAVEMENT MARKINGS, STANDARD, WHITE, SOLID 6"	GM		8.13	8.13	8		32			
710-11-102	PAINTED PAVEMENT MARKINGS, STANDARD, WHITE, SOLID FOR INTERCHANGE & URBAN ISLAND, 8"	GM		0.09	0.09	0.09		0.09			
710-11-123	PAINTED PAVEMENT MARKINGS, STANDARD, WHITE, SOLID FOR CROSSWALK & ROUNDABOUT, 12"	LF		1326.34	1326.34	1326.34		1848			
710-11-124	PAINTED PAVEMENT MARKINGS, STANDARD, WHITE, SOLID FOR DIAGONAL OR CHEVRON, 18"	LF		31.71	31.71	32		63			
710-11-125	PAINTED PAVEMENT MARKINGS, STANDARD, WHITE, SOLID FOR STOP LINE OR CROSSWALK, 24"	LF		485	485	485		1109			
710-11-141	PAINTED PAVEMENT MARKINGS, STANDARD, WHITE, 2-4 DOTTED GUIDELINE/ 6-10 DOTTED EXTENSION, 6"	GM		0.02	0.02	0.02		172			
710-11-160	PAINTED PAVEMENT MARKINGS, STANDARD, WHITE, MESSAGE OR SYMBOL	EA		3	3	3		6			
710-11-170	PAINTED PAVEMENT MARKINGS, STANDARD, WHITE, ARROWS	EA		46	46	46		91			
710-11-201	PAINTED PAVEMENT MARKINGS, STANDARD, YELLOW, SOLID, 6"	GM		8.19	8.19	8.19		31			
710-11-202	PAINTED PAVEMENT MARKINGS, STANDARD, YELLOW, SOLID FOR INTERCHANGE & URBAN ISLAND, 8"	GM		0.07	0.07	0.07		0.07			
710-11-224	PAINTED PAVEMENT MARKINGS, STANDARD, YELLOW, SOLID FOR DIAGONAL OR CHEVRON, 18"	LF		206	206	206		1364			

SUMMARY OF TEMPORARY CRASH CUSHIONS

TTC PHASE	STATION	OFFSET (FT)	SIDE	WORK ZONE SPEED (MPH)	TEST LEVEL (TL-2 OR TL-3)	WIDTH OF HAZARD (IN)	LENGTH RESTRICTION (FT)	TEMPORARY CRASH CUSHION		DESIGN NOTES	CONSTRUCTION REMARKS
								0102	89 1		
								P	F		
PHASE 1B	1482+81	49	RT	45	TL-3			1			
PHASE 1C	1288+57	58	RT	45	TL-3			1			
PHASE 1C	1295+62	46	RT	45	TL-3			1			
PHASE 1C	1482+81	49	RT	45	TL-3			1			
SUB-TOTAL :								4			
TOTAL :								4			

REVISIONS			
DATE	DESCRIPTION	DATE	DESCRIPTION

KEVIN E. KNUDSEN, P.E.
P.E. LICENSE NUMBER 41062
DEWBERRY ENGINEERS INC.
800 NORTH MAGNOLIA AVE., SUITE 1000
ORLANDO, FL 32803

POLK COUNTY ROADS AND DRAINAGE DIVISION		
ROAD NO.	COUNTY	PROJECT NO.
CR 557	POLK	18-73

SUMMARY OF QUANTITIES

SHEET NO.
SQ-4

THE OFFICIAL RECORD OF THIS SHEET IS THE ELECTRONIC FILE DIGITALLY SIGNED AND SEALED UNDER RULE 61G15-23.004, F.A.C.

SUMMARY OF LITTER REMOVAL AND MOWING

CONST. PHASE	LOCATION		SIDE	DURATION (DAYS)	FREQUENCY (DAYS)	LITTER REMOVAL					MOWING					DESIGN NOTES	CONSTRUCTION REMARKS	
						107-1					107-2							
	STA. TO STA.					L	W	CYCLES	AREA		L	W	CYCLES	AREA				
									AC/CYCLE	TOTAL (AC)				AC/CYCLE	TOTAL (AC)			
						P	F			P	F							
Phase 1A	1182+00.00	to	1523+40.49	LT				1	76.257	76.257				1	76.257	76.257	CL CONST. CR 557	
Phase 1A	1182+00.00	to	1523+40.49	RT				1	30.663	30.663				1	40.992	40.992	CL CONST. CR 557	
Phase 1A	50+00.00	to	56+00.54	LT				1	31.580	31.580				1	31.580	31.580	BL CONST. EVENHOUSE ROAD	
Phase 1A	50+00.00	to	56+00.54	RT				1	12.350	12.350				1	12.350	12.350	BL CONST. EVENHOUSE ROAD	
Phase 1A	600+00.68	to	616+20.00	LT				1	80.000	80.000				1	80.000	80.000	CL CONST. CR 557A_NEW	
Phase 1A	600+00.68	to	616+20.00	RT				1	80.000	80.000				1	80.000	80.000	CL CONST. CR 557A_NEW	
Phase 1A	200+00.00	to	219+13.31	LT				1	63.830	63.830				1	63.830	63.830	CL CONST. ACCESS ROAD	
Phase 1A	200+00.00	to	219+13.31	RT				1	64.240	64.240				1	64.240	64.240	CL CONST. ACCESS ROAD	
Phase 1A	700+00.00	to	707+00.00	LT				1	19.470	19.470				1	19.470	19.470	BL CONST. POLK CITY ROAD	
Phase 1A	700+00.00	to	707+00.00	RT				1	26.950	26.950				1	26.950	26.950	BL CONST. POLK CITY ROAD	
Phase 1A	493+50.00	to	500+00.00	LT				1	23.530	23.530				1	17.510	17.510	CL CONST. OLD POLK CITY ROAD	
Phase 1A	493+50.00	to	500+00.00	RT				1	10.350	10.350				1	10.350	10.350	CL CONST. OLD POLK CITY ROAD	
Phase 1B	1182+00.00	to	1523+40.49	LT				1	33.278	33.278				1	28.683	28.683	CL CONST. CR 557	
Phase 1B	1182+00.00	to	1523+40.49	RT				1	23.127	23.1267				1	20.327	20.327	CL CONST. CR 557	
Phase 1B	50+00.00	to	56+00.54	LT				1	31.580	31.580				1	31.580	31.580	BL CONST. EVENHOUSE ROAD	
Phase 1B	50+00.00	to	56+00.54	RT				1	12.350	12.350				1	12.350	12.350	BL CONST. EVENHOUSE ROAD	
Phase 1B	600+00.68	to	616+20.00	LT													CL CONST. CR 557A_NEW	
Phase 1B	600+00.68	to	616+20.00	RT													CL CONST. CR 557A_NEW	
Phase 1B	200+00.00	to	219+13.31	LT				1	63.830	63.830				1	63.830	63.830	CL CONST. ACCESS ROAD	
Phase 1B	200+00.00	to	219+13.31	RT				1	64.240	64.240				1	64.240	64.240	CL CONST. ACCESS ROAD	
Phase 1B	700+00.00	to	707+00.00	LT				1	19.470	19.470				1	19.470	19.470	BL CONST. POLK CITY ROAD	
Phase 1B	700+00.00	to	707+00.00	RT													BL CONST. POLK CITY ROAD	
Phase 1B	493+50.00	to	500+00.00	LT													CL CONST. OLD POLK CITY ROAD	
Phase 1B	493+50.00	to	500+00.00	RT													CL CONST. OLD POLK CITY ROAD	
Phase 1C	1182+00.00	to	1523+40.49	LT				1	19.282	19.282				1	14.687	14.687	CL CONST. CR 557	
Phase 1C	1182+00.00	to	1523+40.49	RT				1	32.217	32.217				1	30.297	30.297	CL CONST. CR 557	
Phase 1C	50+00.00	to	56+00.54	LT				1	31.580	31.580				1	31.580	31.580	BL CONST. EVENHOUSE ROAD	
Phase 1C	50+00.00	to	56+00.54	RT				1	12.350	12.350				1	12.350	12.350	BL CONST. EVENHOUSE ROAD	
Phase 1C	600+00.68	to	616+20.00	LT													CL CONST. CR 557A_NEW	
Phase 1C	600+00.68	to	616+20.00	RT													CL CONST. CR 557A_NEW	
Phase 1C	200+00.00	to	219+13.31	LT				1	63.830	63.830				1	63.830	63.830	CL CONST. ACCESS ROAD	
Phase 1C	200+00.00	to	219+13.31	RT				1	64.240	64.240				1	64.240	64.240	CL CONST. ACCESS ROAD	
Phase 1C	700+00.00	to	707+00.00	LT													BL CONST. POLK CITY ROAD	
Phase 1C	700+00.00	to	707+00.00	RT				1	19.470	19.470				1	19.470	19.470	BL CONST. POLK CITY ROAD	
Phase 1C	493+50.00	to	500+00.00	LT													CL CONST. OLD POLK CITY ROAD	
Phase 1C	493+50.00	to	500+00.00	RT													CL CONST. OLD POLK CITY ROAD	
Phase 2A	1182+00.00	to	1523+40.49	LT				1	34.012	34.012				1	27.178	27.178	CL CONST. CR 557	
Phase 2A	1182+00.00	to	1523+40.49	RT				1	17.912	17.912				1	15.912	15.912	CL CONST. CR 557	
Phase 2A	50+00.00	to	56+00.54	LT													BL CONST. EVENHOUSE ROAD	
Phase 2A	50+00.00	to	56+00.54	RT				1	17.890	17.890				1	17.890	17.890	BL CONST. EVENHOUSE ROAD	
Phase 2A	600+00.68	to	616+20.00	LT				1	63.000	63.000				1	63.000	63.000	CL CONST. CR 557A_NEW	
Phase 2A	600+00.68	to	616+20.00	RT				1	63.000	63.000				1	51.000	51.000	CL CONST. CR 557A_NEW	
Phase 2A	200+00.00	to	219+13.31	LT				1	67.920	67.920				1	67.920	67.920	CL CONST. ACCESS ROAD	
Phase 2A	200+00.00	to	219+13.31	RT				1	68.080	68.080				1	68.080	68.080	CL CONST. ACCESS ROAD	
Phase 2A	700+00.00	to	707+00.00	LT				1	26.510	26.510				1	26.510	26.510	BL CONST. POLK CITY ROAD	
Phase 2A	700+00.00	to	707+00.00	RT													BL CONST. POLK CITY ROAD	
Phase 2A	493+50.00	to	500+00.00	LT				1	16.760	16.760				1	16.760	16.760	CL CONST. OLD POLK CITY ROAD	
SUB-TOTAL:										1385.148						1354.712		

REVISIONS				KEVIN E. KNUDSEN, P.E. P.E. LICENSE NUMBER 41062 DEWBERRY ENGINEERS INC. 800 NORTH MAGNOLIA AVE., SUITE 1000 ORLANDO, FL 32803	POLK COUNTY ROADS AND DRAINAGE DIVISION			SHEET NO. SQ-5
DATE	DESCRIPTION	DATE	DESCRIPTION		ROAD NO.	COUNTY	PROJECT NO.	
					CR 557	POLK	18-73	

SUMMARY OF QUANTITIES

THE OFFICIAL RECORD OF THIS SHEET IS THE ELECTRONIC FILE DIGITALLY SIGNED AND SEALED UNDER RULE 61G15-23.004, F.A.C.

SUMMARY OF LITTER REMOVAL AND MOWING

CONST. PHASE	LOCATION			SIDE	DURATION (DAYS)	FREQUENCY (DAYS)	LITTER REMOVAL					MOWING					DESIGN NOTES	CONSTRUCTION REMARKS		
							107-1					107-2								
	STA. TO STA.						L	W	CYCLES	AREA		L	W	CYCLES	AREA					
										AC/CYCLE	TOTAL (AC)				AC/CYCLE	TOTAL (AC)				
							P	F			P	F								
Phase 2A	493+50.00	to	500+00.00	RT		30			1	10.650	10.65					10.650			CL CONST. OLD POLK CITY ROAD	
Phase 2B	1182+00.00	to	1523+40.49	LT		30			1	51.233	51.233			1	51.233	51.233			CL CONST. CR 557	
Phase 2B	1182+00.00	to	1523+40.49	RT		30			1	78.220	78.220			1	78.220	78.220			CL CONST. CR 557	
Phase 2B	50+00.00	to	56+00.54	LT		30			1	12.350	12.350			1	31.580	31.580			BL CONST. EVENHOUSE ROAD	
Phase 2B	50+00.00	to	56+00.54	RT		30			1	12.350	12.350			1	31.580	31.580			BL CONST. EVENHOUSE ROAD	
Phase 2B	600+00.68	to	616+20.00	LT		30													CL CONST. CR 557A_NEW	
Phase 2B	600+00.68	to	616+20.00	RT		30													CL CONST. CR 557A_NEW	
Phase 2B	200+00.00	to	219+13.31	LT		30			1	63.830	63.830			1	63.830	63.830			CL CONST. ACCESS ROAD	
Phase 2B	200+00.00	to	219+13.31	RT		30			1	64.240	64.240			1	64.240	64.240			CL CONST. ACCESS ROAD	
Phase 2B	700+00.00	to	707+00.00	LT		30													BL CONST. POLK CITY ROAD	
Phase 2B	700+00.00	to	707+00.00	RT		30			1	34.490	34.490			1	32.490	32.490			BL CONST. POLK CITY ROAD	
Phase 2B	493+50.00	to	500+00.00	LT		30			1	22.240	22.240			1	22.240	22.240			CL CONST. OLD POLK CITY ROAD	
Phase 2B	493+50.00	to	500+00.00	RT		30			1	10.350	10.350			1	10.350	10.350			CL CONST. OLD POLK CITY ROAD	
Phase 3A	1182+00.00	to	1523+40.49	LT		30			1	49.138	49.138			1	38.305	38.305			CL CONST. CR 557	
Phase 3A	1182+00.00	to	1523+40.49	RT		30			1	31.135	31.135			1	26.302	26.302			CL CONST. CR 557	
Phase 3A	50+00.00	to	56+00.54	LT		30			1	15.760	15.760			1	15.760	15.760			BL CONST. EVENHOUSE ROAD	
Phase 3A	50+00.00	to	56+00.54	RT		30			1	23.770	23.770			1	22.770	22.770			BL CONST. EVENHOUSE ROAD	
Phase 3A	600+00.68	to	616+20.00	LT		30			1	63.000	63.000			1	58.000	58.000			CL CONST. CR 557A_NEW	
Phase 3A	600+00.68	to	616+20.00	RT		30			1	63.000	63.000			1	51.000	51.000			CL CONST. CR 557A_NEW	
Phase 3A	200+00.00	to	219+13.31	LT		30													CL CONST. ACCESS ROAD	
Phase 3A	200+00.00	to	219+13.31	RT		30													CL CONST. ACCESS ROAD	
Phase 3A	700+00.00	to	707+00.00	LT		30			1	33.510	33.510			1	31.510	31.510			BL CONST. POLK CITY ROAD	
Phase 3A	700+00.00	to	707+00.00	RT		30			1	34.490	34.490			1	32.490	32.490			BL CONST. POLK CITY ROAD	
Phase 3A	493+50.00	to	500+00.00	LT		30			1	16.760	16.760			1	10.240	10.240			CL CONST. OLD POLK CITY ROAD	
Phase 3A	493+50.00	to	500+00.00	RT		30			1	8.710	8.710			1	2.210	2.210			CL CONST. OLD POLK CITY ROAD	
SUB-TOTAL:											699.226						674.350			
TOTAL:											2084.37						2029.06			

<table border="1"> <thead> <tr> <th colspan="2">REVISIONS</th> </tr> <tr> <th>DATE</th> <th>DESCRIPTION</th> </tr> </thead> <tbody> <tr> <td> </td> <td> </td> </tr> </tbody> </table>				REVISIONS		DATE	DESCRIPTION			KEVIN E. KNUDSEN, P.E. P.E. LICENSE NUMBER 41062 DEWBERRY ENGINEERS INC. 800 NORTH MAGNOLIA AVE., SUITE 1000 ORLANDO, FL 32803	POLK COUNTY ROADS AND DRAINAGE DIVISION			SUMMARY OF QUANTITIES	SHEET NO. SQ-6
REVISIONS															
DATE	DESCRIPTION														
		ROAD NO.	COUNTY	PROJECT NO.											
		CR 557	POLK	18-73											

SUMMARY OF CLEARING AND GRUBBING & REMOVAL ITEMS

PAY ITEM NO.	PAY ITEM DESCRIPTION	LOCATION	SIDE	AREA ID	UNITS	SECONDARY UNITS (IF LUMP SUM)	QUANTITY		TOTAL		DESIGN NOTES	CONSTRUCTION REMARKS
		STA. TO STA.				AREA (AC)	P	F	P	F		
0110 1 1	CLEARING AND GRUBBING	1188+00.00 to 1190+95.81	RT	119695	AC	0.04			157.22		CL CONST. CR 557	
		1188+00.00 to 1189+76.88	RT	119729		0.01					CL CONST. CR 557	
		1188+00.00 to 1198+00.00	LT/RT	174630		3.50					CL CONST. CR 557	
		1190+17.90 to 1190+91.32	RT	119724		0.00					CL CONST. CR 557	
		1191+23.81 to 1192+27.21	RT	119707		0.02					CL CONST. CR 557	
		1191+29.59 to 1192+21.27	RT	119720		0.01					CL CONST. CR 557	
		1192+52.43 to 1192+55.35	RT	120805		0.00					CL CONST. CR 557	
		1192+57.95 to 1198+00.00	RT	174704		0.02					CL CONST. CR 557	
		1192+61.70 to 1198+00.00	RT	174685		0.09					CL CONST. CR 557	
		1198+00.00 to 1208+00.00	LT/RT	175357		3.01					CL CONST. CR 557	
		1198+00.00 to 1208+00.00	RT	175445		0.14					CL CONST. CR 557	
		1198+00.00 to 1208+00.00	RT	175474		0.08					CL CONST. CR 557	
		1203+92.41 to 1204+30.09	LT/RT	119735		0.06					CL CONST. CR 557	
		1204+33.12 to 1208+00.00	LT/RT	175316		0.71					CL CONST. CR 557	
		1208+00.00 to 1218+00.00	LT/RT	175937		3.03					CL CONST. CR 557	
		1208+68.28 to 1209+92.25	RT	129150		0.02					CL CONST. CR 557	
		1210+03.36 to 1218+36.68	RT	129140		0.23					CL CONST. CR 557	
		1218+00.00 to 1228+00.00	LT/RT	176391		2.97					CL CONST. CR 557	
		1223+78.93 to 1226+46.60	RT	120128		0.01					CL CONST. CR 557	
		1226+70.15 to 1229+52.87	RT	120811		0.10					CL CONST. CR 557	
		1228+00.00 to 1248+00.00	LT/RT	176786		10.80					CL CONST. CR 557	
		1248+00.00 to 1268+00.00	LT/RT	177139		5.63					CL CONST. CR 557	
		1268+00.00 to 1288+00.00	LT/RT	177465		9.84					CL CONST. CR 557	
		1288+00.00 to 1308+00.00	LT/RT	177751		7.35					CL CONST. CR 557	
		1308+00.00 to 1328+00.00	LT/RT	178018		8.79					CL CONST. CR 557	
		1310+80.66 to 1310+86.54	RT	120137		0.00					CL CONST. CR 557	
		1328+00.00 to 1348+00.00	LT/RT	178279		7.35					CL CONST. CR 557	
		1348+00.00 to 1368+00.00	LT/RT	178980		12.89					CL CONST. CR 557	
		1368+00.00 to 1388+00.00	LT/RT	179100		12.79					CL CONST. CR 557	
		1388+00.00 to 1408+00.00	LT/RT	179118		10.95					CL CONST. CR 557	
		1408+00.00 to 1428+00.00	LT/RT	179173		13.22					CL CONST. CR 557	
		1428+00.00 to 1448+00.00	LT/RT	179222		10.30					CL CONST. CR 557	
		1448+00.00 to 1468+00.00	LT/RT	179272		12.78					CL CONST. CR 557	
		1468+00.00 to 1488+79.26	LT/RT	179296		13.10					CL CONST. CR 557	
		210+70.43 to 218+59.25	LT/RT	179062		1.23					CL CONST. ACCESS ROAD	
		600+19.32 to 614+97.87	LT/RT	179085		5.40					CL CONST. CR 557A_NEW	
		700+68.15 to 703+85.00	LT/RT	179233		0.74					BL CONST. POLK CITY ROAD	
0110 4 10	REMOVAL OF EXISTING CONCRETE	1187+99.76 to 1190+95.81	RT	116885	SY		164.1		5530		SIDEWALK	
		1187+99.82 to 1192+29.08	RT	116902			30.9				CURB	
		1188+00.00 to 1192+26.77	LT/RT	116952			26.0				CURB	
		1190+85.74 to 1191+34.51	RT	116941			49.9				DRIVEWAY	
		1191+24.21 to 1192+23.99	RT	116929			53.1				SIDEWALK	
		1192+50.39 to 1208+26.76	RT	116963			84.7				CURB	
		1192+53.32 to 1208+42.60	RT	117061			864.3				SIDEWALK	
		1199+55.28 to 1208+39.93	RT	117101			47.8				CURB	

<table border="1"> <thead> <tr> <th colspan="2">REVISIONS</th> </tr> <tr> <th>DATE</th> <th>DESCRIPTION</th> </tr> </thead> <tbody> <tr> <td> </td> <td> </td> </tr> </tbody> </table>				REVISIONS		DATE	DESCRIPTION			KEVIN E. KNUDSEN, P.E. P.E. LICENSE NUMBER 41062 DEWBERRY ENGINEERS INC. 800 NORTH MAGNOLIA AVE., SUITE 1000 ORLANDO, FL 32803	POLK COUNTY ROADS AND DRAINAGE DIVISION			SHEET NO. SQ-7
REVISIONS														
DATE	DESCRIPTION													
<table border="1"> <thead> <tr> <th>ROAD NO.</th> <th>COUNTY</th> <th>PROJECT NO.</th> </tr> </thead> <tbody> <tr> <td>CR 557</td> <td>POLK</td> <td>18-73</td> </tr> </tbody> </table>		ROAD NO.	COUNTY	PROJECT NO.	CR 557	POLK	18-73	SUMMARY OF QUANTITIES						
ROAD NO.	COUNTY	PROJECT NO.												
CR 557	POLK	18-73												

THE OFFICIAL RECORD OF THIS SHEET IS THE ELECTRONIC FILE DIGITALLY SIGNED AND SEALED UNDER RULE 61G15-23.004, F.A.C.

SUMMARY OF CLEARING AND GRUBBING & REMOVAL ITEMS

PAY ITEM NO.	PAY ITEM DESCRIPTION	LOCATION	SIDE	AREA ID	UNITS	SECONDARY UNITS (IF LUMP SUM)	QUANTITY		TOTAL		DESIGN NOTES	CONSTRUCTION REMARKS
		STA. TO STA.				AREA (AC)	P	F	P	F		
0110 4 10	REMOVAL OF EXISTING CONCRETE (CONT'D)	1203+78.46 to 1204+00.94	LT/RT	181893	SY			98.6				DRIVEWAY
		1204+25.65 to 1204+36.80	LT/RT	117181				40.3				SIDEWALK
		1204+75.13 to 1205+01.56	LT/RT	117206				114.1				DRIVEWAY
		1205+75.96 to 1205+95.38	LT/RT	117216				21.6				DRIVEWAY
		1208+66.12 to 1209+92.84	RT	117254				64.4				SIDEWALK
		1208+68.04 to 1218+32.83	RT	117395				48.3				CURB
		1209+88.67 to 1210+07.52	RT	117242				32.9				DRIVEWAY
		1210+02.56 to 1218+36.68	RT	117264				448.2				SIDEWALK
		1218+32.74 to 1218+51.14	RT	117337				23.2				DRIVEWAY
		1218+47.99 to 1222+97.84	RT	117514				239.6				SIDEWALK
		1218+51.06 to 1220+95.41	RT	117530				40.8				CURB
		1221+11.37 to 1223+00.85	RT	117538				40.0				CURB
		1223+67.96 to 1226+46.68	RT	117568				51.4				CURB
		1223+71.74 to 1229+64.18	RT	117583				322.2				SIDEWALK
		1248+86.48 to 1249+13.78	LT	117643				171.9				DRIVEWAY
		1249+81.26 to 1250+04.70	LT	85104				78.5				DRIVEWAY
		1250+79.58 to 1251+11.29	LT	85103				99.6				DRIVEWAY
		1252+54.34 to 1252+73.50	LT	85102				78.2				DRIVEWAY
		1257+75.26 to 1257+95.80	RT	85218				67.5				DRIVEWAY
		1258+72.69 to 1258+92.86	RT	85100				68.2				DRIVEWAY
		1308+69.84 to 1309+03.64	RT	117652				89.1				DRIVEWAY
		1310+66.49 to 1310+94.75	RT	117741				133.3				DRIVEWAY
		1315+70.35 to 1315+94.48	LT	117774				104.6				DRIVEWAY
		1316+95.58 to 1317+15.95	RT	85021				79.2				DRIVEWAY
		1318+82.35 to 1319+55.61	LT	117829				240.7				DRIVEWAY
		1321+36.81 to 1321+54.68	LT	85029				84.6				DRIVEWAY
		1321+52.81 to 1321+78.54	RT	85030				85.4				DRIVEWAY
		1322+80.01 to 1323+08.27	RT	85031				94.2				DRIVEWAY
		1323+95.78 to 1324+97.53	RT	118120				191.0				DRIVEWAY
		1325+22.24 to 1325+49.99	RT	85045				126.2				DRIVEWAY
		1326+08.91 to 1326+27.17	LT	117850				84.9				DRIVEWAY
		1326+13.48 to 1326+42.16	RT	85052				126.0				DRIVEWAY
		1328+98.94 to 1329+18.90	RT	85067				85.0				DRIVEWAY
		1329+83.92 to 1330+13.07	RT	118515				80.5				DRIVEWAY
		1330+82.36 to 1331+06.25	RT	118805				95.3				DRIVEWAY
		1332+62.44 to 1332+97.63	RT	118831				113.1				DRIVEWAY
		1338+64.87 to 1338+96.49	RT	118965				103.7				DRIVEWAY
		1429+07.62 to 1429+31.42	RT	156071				16.3				DRIVEWAY
		1451+38.85 to 1452+01.82	RT	110046				125.7				DRIVEWAY

<table border="1"> <thead> <tr><th colspan="2">REVISIONS</th></tr> <tr><th>DATE</th><th>DESCRIPTION</th></tr> </thead> <tbody> <tr><td> </td><td> </td></tr> </tbody> </table>				REVISIONS		DATE	DESCRIPTION			KEVIN E. KNUDSEN, P.E. P.E. LICENSE NUMBER 41062 DEWBERRY ENGINEERS INC. 800 NORTH MAGNOLIA AVE., SUITE 1000 ORLANDO, FL 32803	POLK COUNTY ROADS AND DRAINAGE DIVISION			SUMMARY OF QUANTITIES	SHEET NO.
REVISIONS															
DATE	DESCRIPTION														
		ROAD NO.	COUNTY	PROJECT NO.											
		CR 557	POLK	18-73	SQ-8										

THE OFFICIAL RECORD OF THIS SHEET IS THE ELECTRONIC FILE DIGITALLY SIGNED AND SEALED UNDER RULE 61G15-23.004, F.A.C.

SUMMARY OF MAILBOXES					
STATION	SIDE	QUANTITY		DESIGN NOTES	CONSTRUCTION REMARKS
		0110	7 1		
		P	F		
1242+86.75	LT	1			
1247+76.00	LT	1			
1248+90.00	LT	1			
1249+78.12	LT	1			
1250+79.83	LT	1			
1252+51.19	LT	1			
1257+94.39	RT	1			
1258+92.09	RT	1			
1309+09.05	RT	3			
1311+20.79	RT	6			
1311+24.95	LT	1			
1312+84.89	RT	1			
1312+85.08	LT	1			
1313+66.64	LT	1			
1315+16.81	RT	1			
1315+67.48	LT	1			
1316+39.29	RT	1			
1317+20.38	RT	1			
1318+57.29	RT	1			
1319+20.74	LT	1			
1321+30.02	LT	1			
1321+82.90	RT	1			
1323+10.29	RT	1			
1323+95.29	LT	1			
1324+27.37	RT	1			
1324+54.95	RT	1			
1326+02.38	LT	1			
1326+46.84	RT	1			
1327+91.10	LT	1			
1328+81.42	LT	1			
1329+23.13	RT	1			
1330+10.37	RT	1			
1331+05.76	RT	1			
1332+87.23	RT	1			
1334+10.42	LT	1			
1339+01.18	RT	1			
1340+52.80	RT	1			
1342+86.17	RT	1			
SUB-TOTAL:		45			
TOTAL:		45			

REVISIONS				KEVIN E. KNUDSEN, P.E. P.E. LICENSE NUMBER 41062 DEWBERRY ENGINEERS INC. 800 NORTH MAGNOLIA AVE., SUITE 1000 ORLANDO, FL 32803	POLK COUNTY ROADS AND DRAINAGE DIVISION			SUMMARY OF QUANTITIES	SHEET NO.
DATE	DESCRIPTION	DATE	DESCRIPTION		ROAD NO.	COUNTY	PROJECT NO.		SQ-9
					CR 557	POLK	18-73		

SUMMARY OF EARTHWORK

PAY ITEM NO.	PAY ITEM DESCRIPTION	CY		DESIGN NOTES	CONSTRUCTION REMARKS
		P	F		
0120 1	REGULAR EXCAVATION				
	CR 557	40940			
	EVENHOUSE RD.	691			
	ACCESS RD.	503			
	CR 557A	6881			
	POLK CITY RD.	62			
	OLD POLK CITY RD.	485			
	POND 1	11667			
	POND 2	31592			
	POND 3	43932			
	POND 4	10843			
	POND 5 & FPC4	38291			
	POND 6	18094			
	POND 7	16108			
	POND 8	12376			
	FPC6	12213			
	TOTAL REGULAR EXCAVATION	244678			
0120 6	EMBANKMENT				
	CR 557	452607			
	EVENHOUSE RD.	15			
	ACCESS RD.	1387			
	CR 557A	6732			
	POLK CITY RD.	0			
	OLD POLK CITY RD.	0			
	POND 1	739			
	POND 2	155			
	POND 3	27			
	POND 4	1218			
	POND 5 & FPC4	2808			
	POND 6	4974			
	POND 7	4366			
	POND 8	5202			
	FPC6	287			
	TOTAL REGULAR EMBANKMENT	480517			

<p align="center">REVISIONS</p> <table border="1"> <thead> <tr> <th>DATE</th> <th>DESCRIPTION</th> <th>DATE</th> <th>DESCRIPTION</th> </tr> </thead> <tbody> <tr> <td> </td> <td> </td> <td> </td> <td> </td> </tr> </tbody> </table>				DATE	DESCRIPTION	DATE	DESCRIPTION					KEVIN E. KNUDSEN, P.E. P.E. LICENSE NUMBER 41062 DEWBERRY ENGINEERS INC. 800 NORTH MAGNOLIA AVE., SUITE 1000 ORLANDO, FL 32803	<p align="center">POLK COUNTY ROADS AND DRAINAGE DIVISION</p> <table border="1"> <thead> <tr> <th>ROAD NO.</th> <th>COUNTY</th> <th>PROJECT NO.</th> </tr> </thead> <tbody> <tr> <td>CR 557</td> <td>POLK</td> <td>18-73</td> </tr> </tbody> </table>	ROAD NO.	COUNTY	PROJECT NO.	CR 557	POLK	18-73	<p align="center">SUMMARY OF QUANTITIES</p>	SHEET NO. SQ-10
DATE	DESCRIPTION	DATE	DESCRIPTION																		
ROAD NO.	COUNTY	PROJECT NO.																			
CR 557	POLK	18-73																			

SUMMARY OF PAVEMENT

PAY ITEM NO.	PAY ITEM DESCRIPTION	LOCATION		SIDE	AREA ID	UNIT	QUANTITY		TOTAL		DESIGN NOTES	CONSTRUCTION REMARKS
		STA. TO STA.	DESCRIPTION				P	F	P	F		
		200+39.02 to 201+40.87		LT/RT	181871		871.4				CL CONST. ACCESS ROAD	
		210+71.28 to 211+79.30		LT/RT	180384		806.0				CL CONST. ACCESS ROAD	
		600+18.09 to 604+66.70		RT	100390		835.4				CL CONST. CR 557A_NEW	
		600+20.00 to 613+82.12		LT/RT	155081		6552.8				CL CONST. CR 557A_NEW	
		604+93.93 to 613+80.09		RT	180746		1670.5				CL CONST. CR 557A_NEW	
		701+16.02 to 703+43.91		LT/RT	181029		1093.6				BL CONST. POLK CITY ROAD	
		1188+00.00 to 1195+00.00		LT/RT	179475		4335.7				CL CONST. CR 557	
		1192+74.70 to 1196+83.71		LT	98682		727.1				CL CONST. CR 557	
		1192+88.13 to 1195+00.00		LT/RT	181115		315.8				CL CONST. CR 557	
		1195+00.00 to 1196+64.00		LT/RT	181121		319.1				CL CONST. CR 557	
		1195+00.00 to 1205+00.00		LT/RT	179503		7169.5				CL CONST. CR 557	
		1197+57.20 to 1203+81.50		LT	98691		1109.6				CL CONST. CR 557	
		1197+71.00 to 1205+00.00		LT/RT	181128		1375.9				CL CONST. CR 557	
		1203+93.50 to 1204+85.80		LT	98705		162.6				CL CONST. CR 557	
		1204+97.80 to 1205+85.57		LT	98713		154.5				CL CONST. CR 557	
		1205+00.00 to 1208+00.00		LT/RT	181139		281.7				CL CONST. CR 557	
		1205+00.00 to 1216+00.00		LT/RT	179548		8124.2				CL CONST. CR 557	
		1205+97.57 to 1208+13.49		LT	98722		383.1				CL CONST. CR 557	
		1208+90.99 to 1211+71.20		LT	98731		497.4				CL CONST. CR 557	
		1209+00.00 to 1216+00.00		LT/RT	181147		1029.5				CL CONST. CR 557	
		1211+83.19 to 1213+09.88		LT	98743		223.9				CL CONST. CR 557	
		1213+21.88 to 1235+01.70		LT	98745		3875.1				CL CONST. CR 557	
		1216+00.00 to 1222+55.00		LT/RT	181158		944.5				CL CONST. CR 557	
		1216+00.00 to 1223+39.84		LT/RT	179594		5301.7				CL CONST. CR 557	
		1223+39.76 to 1228+00.00		LT/RT	179613		3843.1				CL CONST. CR 557	
		1224+12.00 to 1228+00.00		LT/RT	181165		246.3				CL CONST. CR 557	
		1228+00.00 to 1230+17.33		LT/RT	181175		384.5				CL CONST. CR 557	
		1228+00.00 to 1238+00.00		LT/RT	179634		8363.6				CL CONST. CR 557	
		1230+93.00 to 1238+00.00		LT/RT	181181		482.6				CL CONST. CR 557	
		1235+13.70 to 1243+07.76		LT	179440		1409.4				CL CONST. CR 557	
		1238+00.00 to 1238+90.00		LT	181194		49.4				CL CONST. CR 557	
		1238+00.00 to 1248+00.00		LT/RT	180851		7761.1				CL CONST. CR 557	
		1240+35.00 to 1248+00.00		LT/RT	181199		698.1				CL CONST. CR 557	
		1243+23.76 to 1245+94.00		LT	98775		478.9				CL CONST. CR 557	
		1246+06.00 to 1247+86.51		LT	98785		319.4				CL CONST. CR 557	
		1247+98.51 to 1248+96.49		LT	98794		172.7				CL CONST. CR 557	
		1248+00.00 to 1252+61.00		LT/RT	181208		516.2				CL CONST. CR 557	
		1248+00.00 to 1258+00.00		LT/RT	179699		7887.5				CL CONST. CR 557	
		1249+12.49 to 1249+88.59		LT	98802		133.8				CL CONST. CR 557	
		1250+00.59 to 1250+90.30		LT	98813		158.0				CL CONST. CR 557	
		1251+02.30 to 1252+61.65		LT	98841		281.8				CL CONST. CR 557	
		1252+73.65 to 1266+57.79		LT	98815		2438.0				CL CONST. CR 557	
		1253+55.00 to 1258+00.00		LT/RT	181216		486.3				CL CONST. CR 557	
		1258+00.00 to 1268+40.00		LT/RT	181224		1598.8				CL CONST. CR 557	
		1258+00.00 to 1278+00.00		LT/RT	179734		14201.0				CL CONST. CR 557	
		1267+71.91 to 1284+58.59		LT	98912		3026.5				CL CONST. CR 557	
		1269+74.80 to 1278+00.00		LT/RT	181306		1191.0				CL CONST. CR 557	
		1278+00.00 to 1288+93.00		LT/RT	181406		1697.1				CL CONST. CR 557	
		1278+00.00 to 1298+00.00		LT/RT	179937		13750.8				CL CONST. CR 557	

<table border="1"> <thead> <tr> <th colspan="2">REVISIONS</th> </tr> <tr> <th>DATE</th> <th>DESCRIPTION</th> </tr> </thead> <tbody> <tr> <td> </td> <td> </td> </tr> </tbody> </table>				REVISIONS		DATE	DESCRIPTION			KEVIN E. KNUDSEN, P.E. P.E. LICENSE NUMBER 41062 DEWBERRY ENGINEERS INC. 800 NORTH MAGNOLIA AVE., SUITE 1000 ORLANDO, FL 32803	POLK COUNTY ROADS AND DRAINAGE DIVISION <table border="1"> <tr> <th>ROAD NO.</th> <th>COUNTY</th> <th>PROJECT NO.</th> </tr> <tr> <td>CR 557</td> <td>POLK</td> <td>18-73</td> </tr> </table>	ROAD NO.	COUNTY	PROJECT NO.	CR 557	POLK	18-73	SHEET NO. SQ-11
REVISIONS																		
DATE	DESCRIPTION																	
ROAD NO.	COUNTY	PROJECT NO.																
CR 557	POLK	18-73																
SUMMARY OF QUANTITIES																		

THE OFFICIAL RECORD OF THIS SHEET IS THE ELECTRONIC FILE DIGITALLY SIGNED AND SEALED UNDER RULE 61G15-23.004, F.A.C.

SUMMARY OF PAVEMENT

PAY ITEM NO.	PAY ITEM DESCRIPTION	LOCATION		SIDE	AREA ID	UNIT	QUANTITY		TOTAL		DESIGN NOTES	CONSTRUCTION REMARKS
		STA. TO STA.	DESCRIPTION				P	F	P	F		
		1290+04.00 to 1298+00.00		LT/RT	181417		1143.9				CL CONST. CR 557	
		1297+38.09 to 1311+35.37		LT	98922		2497.1				CL CONST. CR 557	
		1298+00.00 to 1308+00.00		LT/RT	181430		1642.5				CL CONST. CR 557	
		1298+00.00 to 1328+00.00		LT/RT	179975		20066.3				CL CONST. CR 557	
		1309+00.00 to 1328+00.00		LT/RT	181441		3179.2				CL CONST. CR 557	
		1311+47.37 to 1312+95.50		LT	98939		262.9				CL CONST. CR 557	
		1313+07.50 to 1313+82.07		LT	98948		132.1				CL CONST. CR 557	
		1313+94.07 to 1315+77.90		LT	98957		326.3				CL CONST. CR 557	
		1315+89.90 to 1317+14.91		LT	98966		221.7				CL CONST. CR 557	
		1317+26.91 to 1319+31.17		LT	98975		362.6				CL CONST. CR 557	
		1319+43.17 to 1321+40.44		LT	98984		350.2				CL CONST. CR 557	
		1321+52.44 to 1324+05.72		LT	98993		449.8				CL CONST. CR 557	
		1324+17.72 to 1326+12.80		LT	99002		346.3				CL CONST. CR 557	
		1326+24.80 to 1328+01.53		LT	99011		313.7				CL CONST. CR 557	
		1328+00.00 to 1335+38.31		LT/RT	181453		1358.6				CL CONST. CR 557	
		1328+00.00 to 1338+00.00		LT/RT	180107		7087.3				CL CONST. CR 557	
		1328+13.53 to 1328+91.85		LT	99020		138.7				CL CONST. CR 557	
		1329+03.85 to 1334+20.84		LT	99029		918.6				CL CONST. CR 557	
		1334+32.84 to 1347+44.75		LT	99038		2331.8				CL CONST. CR 557	
		1336+12.00 to 1338+00.00		LT/RT	181460		187.9				CL CONST. CR 557	
		1338+00.00 to 1344+45.00		LT/RT	181465		914.3				CL CONST. CR 557	
		1338+00.00 to 1348+00.00		LT/RT	180138		7315.8				CL CONST. CR 557	
		1345+59.00 to 1348+00.00		LT/RT	181476		240.2				CL CONST. CR 557	
		1347+56.75 to 1376+85.87		LT	180775		5593.2				CL CONST. CR 557	
		1348+00.00 to 1376+29.73		LT/RT	181482		5734.4				CL CONST. CR 557	
		1348+00.00 to 1377+25.95		LT/RT	180176		20193.5				CL CONST. CR 557	
		1376+68.23 to 1377+24.32		LT/RT	181503		475.8				CL CONST. CR 557	
		1376+95.89 to 1377+40.59		LT	181514		264.1				CL CONST. CR 557	
		1377+13.32 to 1388+00.00		LT/RT	180244		9873.3				CL CONST. CR 557	
		1377+21.40 to 1377+73.85		LT/RT	181509		409.4				CL CONST. CR 557	
		1377+51.88 to 1440+77.00		LT	100337		11445.8				CL CONST. CR 557	
		1378+06.26 to 1388+00.00		LT/RT	181527		3870.3				CL CONST. CR 557	
		1388+00.00 to 1400+41.96		LT/RT	181545		3159.3				CL CONST. CR 557	
		1388+00.00 to 1408+00.00		LT/RT	181713		19886.1				CL CONST. CR 557	
		1401+91.00 to 1408+00.00		LT/RT	181754		1194.4				CL CONST. CR 557	
		1408+00.00 to 1420+36.00		LT/RT	181763		3143.2				CL CONST. CR 557	
		1408+00.00 to 1438+00.00		LT/RT	180431		31315.8				CL CONST. CR 557	
		1431+90.48 to 1438+00.00		LT/RT	181772		1887.3				CL CONST. CR 557	
		1438+00.00 to 1444+02.39		LT/RT	181777		2588.1				CL CONST. CR 557	
		1438+00.00 to 1445+00.00		LT/RT	181042		6312.7				CL CONST. CR 557	
		1440+99.00 to 1454+59.73		LT	100410		2820.2				CL CONST. CR 557	
		1444+34.55 to 1445+00.00		LT/RT	181797		574.5				CL CONST. CR 557	
		1445+00.00 to 1445+44.96		LT/RT	181802		340.5				CL CONST. CR 557	
		1445+00.00 to 1448+00.00		LT/RT	180563		2781.8				CL CONST. CR 557	
		1445+75.68 to 1448+00.00		LT/RT	181807		929.1				CL CONST. CR 557	
		1448+00.00 to 1458+30.00		LT/RT	181818		3127.5				CL CONST. CR 557	
		1448+00.00 to 1468+00.00		LT/RT	180596		22264.8				CL CONST. CR 557	
		1454+90.28 to 1458+80.09		LT	99544		695.9				CL CONST. CR 557	
		1460+23.00 to 1468+00.00		LT/RT	181836		1698.8				CL CONST. CR 557	

<table border="1"> <thead> <tr> <th colspan="2">REVISIONS</th> </tr> <tr> <th>DATE</th> <th>DESCRIPTION</th> </tr> </thead> <tbody> <tr> <td> </td> <td> </td> </tr> </tbody> </table>				REVISIONS		DATE	DESCRIPTION			KEVIN E. KNUDSEN, P.E. P.E. LICENSE NUMBER 41062 DEWBERRY ENGINEERS INC. 800 NORTH MAGNOLIA AVE., SUITE 1000 ORLANDO, FL 32803	<table border="1"> <thead> <tr> <th colspan="3">POLK COUNTY ROADS AND DRAINAGE DIVISION</th> </tr> <tr> <th>ROAD NO.</th> <th>COUNTY</th> <th>PROJECT NO.</th> </tr> </thead> <tbody> <tr> <td>CR 557</td> <td>POLK</td> <td>18-73</td> </tr> </tbody> </table>	POLK COUNTY ROADS AND DRAINAGE DIVISION			ROAD NO.	COUNTY	PROJECT NO.	CR 557	POLK	18-73	SHEET NO. SQ-12
REVISIONS																					
DATE	DESCRIPTION																				
POLK COUNTY ROADS AND DRAINAGE DIVISION																					
ROAD NO.	COUNTY	PROJECT NO.																			
CR 557	POLK	18-73																			
SUMMARY OF QUANTITIES																					

THE OFFICIAL RECORD OF THIS SHEET IS THE ELECTRONIC FILE DIGITALLY SIGNED AND SEALED UNDER RULE 61G15-23.004, F.A.C.

SUMMARY OF PAVEMENT

PAY ITEM NO.	PAY ITEM DESCRIPTION	LOCATION		SIDE	AREA ID	UNIT	QUANTITY		TOTAL		DESIGN NOTES	CONSTRUCTION REMARKS
		STA. TO STA.	DESCRIPTION				P	F	P	F		
0160 4	TYPE B STABILIZATION (CONT'D)	1468+00.00 to 1473+24.98		LT/RT	181846	SY	911.1				CL CONST. CR 557	
		1468+00.00 to 1478+00.00		LT/RT	180668		10414.6				CL CONST. CR 557	
		1474+42.00 to 1478+00.00		LT/RT	181863		464.1				CL CONST. CR 557	
		1478+00.00 to 1488+49.72		LT/RT	180705		4399.3				CL CONST. CR 557	
		1478+00.00 to 1488+49.72		LT	180722		4271.6				CL CONST. CR 557	
		1478+00.00 to 1488+49.72		LT/RT	181855		1967.1				CL CONST. CR 557	
285701	OPTIONAL BASE, BASE GROUP 01	600+20.00 to 604+52.91		RT	155191	SY	256.3		50924		CL CONST. CR 557A_NEW	
		600+20.00 to 604+69.28		RT	60594		664.3				CL CONST. CR 557A_NEW	
		600+20.00 to 611+79.95		LT	155181		684.3				CL CONST. CR 557A_NEW	
		604+91.53 to 615+01.04		RT	156041		1398.9				CL CONST. CR 557A_NEW	
		605+07.09 to 611+79.95		RT	155171		389.3				CL CONST. CR 557A_NEW	
		701+81.04 to 703+85.00		LT	155287		93.3				CL CONST. POLK CITY ROAD	
		702+60.00 to 703+85.00		RT	155276		55.7				CL CONST. POLK CITY ROAD	
		1192+74.70 to 1196+83.71		LT	95302		575.4				CL CONST. CR 557	
		1197+57.22 to 1203+81.50		LT	95321		879.0				CL CONST. CR 557	
		1203+93.50 to 1204+85.80		LT	95331		129.8				CL CONST. CR 557	
		1204+97.80 to 1205+85.57		LT	95339		123.5				CL CONST. CR 557	
		1205+97.57 to 1208+13.49		LT	95348		303.9				CL CONST. CR 557	
		1208+90.99 to 1211+71.20		LT	95357		394.3				CL CONST. CR 557	
		1211+83.19 to 1213+09.88		LT	95384		178.1				CL CONST. CR 557	
		1213+21.88 to 1220+39.91		LT	95396		1010.4				CL CONST. CR 557	
		1220+39.77 to 1235+01.70		LT	95402		2058.5				CL CONST. CR 557	
		1235+13.70 to 1243+07.76		LT	95411		1116.7				CL CONST. CR 557	
		1243+23.76 to 1245+94.00		LT	95423		380.3				CL CONST. CR 557	
		1246+06.00 to 1247+86.51		LT	95435		253.9				CL CONST. CR 557	
		1247+98.51 to 1248+96.49		LT	95441		137.9				CL CONST. CR 557	
		1249+12.49 to 1249+88.59		LT	95448		107.1				CL CONST. CR 557	
		1250+00.59 to 1250+90.30		LT	95455		126.2				CL CONST. CR 557	
		1251+02.30 to 1252+61.65		LT	95458		224.2				CL CONST. CR 557	
		1252+73.65 to 1266+57.78		LT	95471		1914.5				CL CONST. CR 557	
		1267+71.91 to 1284+58.59		LT	95554		2409.4				CL CONST. CR 557	
		1284+70.59 to 1297+26.42		LT	95584		1750.7				CL CONST. CR 557	
		1297+38.09 to 1311+35.37		LT	95611		1984.8				CL CONST. CR 557	
		1311+47.37 to 1312+95.50		LT	95632		208.4				CL CONST. CR 557	
		1313+07.50 to 1313+82.07		LT	95645		104.9				CL CONST. CR 557	
		1313+94.07 to 1315+77.90		LT	95656		258.6				CL CONST. CR 557	
		1315+89.90 to 1317+14.91		LT	95667		175.8				CL CONST. CR 557	
		1317+26.91 to 1319+31.17		LT	95678		287.3				CL CONST. CR 557	
		1319+43.17 to 1321+40.44		LT	95688		277.5				CL CONST. CR 557	
		1321+52.44 to 1324+05.72		LT	95753		356.3				CL CONST. CR 557	
		1324+17.72 to 1326+12.80		LT	95759		274.4				CL CONST. CR 557	
		1326+24.80 to 1328+01.53		LT	95768		248.6				CL CONST. CR 557	
		1328+13.53 to 1328+91.85		LT	95774		110.2				CL CONST. CR 557	
		1329+03.85 to 1334+20.84		LT	95780		727.2				CL CONST. CR 557	
		1334+32.84 to 1347+44.75		LT	95787		1845.4				CL CONST. CR 557	
		1347+56.75 to 1364+14.33		LT	156030		2328.6				CL CONST. CR 557	
		1364+56.06 to 1376+24.57		LT	155998		1636.8				CL CONST. CR 557	
		1377+88.24 to 1440+82.00		LT	105529		8767.1				CL CONST. CR 557	
		1379+15.00 to 1382+74.75		RT	155196		202.1				CL CONST. CR 557	
		1383+19.60 to 1400+78.12		RT	155202		1041.2				CL CONST. CR 557	

<table border="1"> <thead> <tr> <th colspan="2">REVISIONS</th> </tr> <tr> <th>DATE</th> <th>DESCRIPTION</th> </tr> </thead> <tbody> <tr> <td> </td> <td> </td> </tr> </tbody> </table>				REVISIONS		DATE	DESCRIPTION			KEVIN E. KNUDSEN, P.E. P.E. LICENSE NUMBER 41062 DEWBERRY ENGINEERS INC. 800 NORTH MAGNOLIA AVE., SUITE 1000 ORLANDO, FL 32803	POLK COUNTY ROADS AND DRAINAGE DIVISION <table border="1"> <tr> <th>ROAD NO.</th> <th>COUNTY</th> <th>PROJECT NO.</th> </tr> <tr> <td>CR 557</td> <td>POLK</td> <td>18-73</td> </tr> </table>	ROAD NO.	COUNTY	PROJECT NO.	CR 557	POLK	18-73	SHEET NO. SQ-13
REVISIONS																		
DATE	DESCRIPTION																	
ROAD NO.	COUNTY	PROJECT NO.																
CR 557	POLK	18-73																
SUMMARY OF QUANTITIES																		

THE OFFICIAL RECORD OF THIS SHEET IS THE ELECTRONIC FILE DIGITALLY SIGNED AND SEALED UNDER RULE 61G15-23.004, F.A.C.

SUMMARY OF PAVEMENT

PAY ITEM NO.	PAY ITEM DESCRIPTION	LOCATION		SIDE	AREA ID	UNIT	QUANTITY		TOTAL		DESIGN NOTES	CONSTRUCTION REMARKS
		STA. TO STA.	DESCRIPTION				P	F	P	F		
285701	OPTIONAL BASE, BASE GROUP 01 (CONT'D)	1384+00.00 to 1440+65.57		LT	155218	SY	3341.0				CL CONST. CR 557	
		1401+55.10 to 1424+68.45		RT	155211		1368.2				CL CONST. CR 557	
		1425+13.31 to 1428+98.72		RT	155229		221.3				CL CONST. CR 557	
		1429+43.58 to 1438+00.00		RT	155235		504.0				CL CONST. CR 557	
		1440+94.00 to 1454+64.80		LT	105456		1925.1				CL CONST. CR 557	
		1441+10.43 to 1442+20.00		LT	155241		53.6				CL CONST. CR 557	
		1447+29.14 to 1451+46.13		RT	155299		237.4				CL CONST. CR 557	
		1451+99.99 to 1454+48.10		LT	155306		142.3				CL CONST. CR 557	
		1452+02.15 to 1480+34.59		RT	155318		1672.5				CL CONST. CR 557	
		1454+85.20 to 1458+79.68		LT	96958		558.1				CL CONST. CR 557	
		1455+01.91 to 1458+69.47		LT	155311		209.5				CL CONST. CR 557	
		1459+88.20 to 1465+33.00		LT	155358		318.7				CL CONST. CR 557	
		1465+33.00 to 1469+79.60		LT	155353		261.1				CL CONST. CR 557	
		1470+24.46 to 1473+48.05		LT	156062		184.6				CL CONST. CR 557	
		1474+15.91 to 1484+01.08		LT	155346		578.9				CL CONST. CR 557	
		1480+92.23 to 1488+49.72		LT/RT	155330		661.5				CL CONST. CR 557	
		1484+45.32 to 1488+49.72		LT	155339		235.2				CL CONST. CR 557	
285709	OPTIONAL BASE, BASE GROUP 09	50+41.07 to 54+00.00		LT/RT	198052	SY	1550.5		134332		BL CONST. EVENHOUSE ROAD	
		50+93.00 to 54+00.00		RT	198090		170.2				BL CONST. EVENHOUSE ROAD	
		600+20.00 to 611+78.68		RT	198397		641.3				BL CONST. CR 557A_NEW	
		600+20.00 to 611+79.95		LT	198373		641.5				BL CONST. CR 557A_NEW	
		600+20.00 to 611+80.00		LT/RT	198282		3179.3				BL CONST. CR 557A_NEW	
		611+80.00 to 615+18.00		LT/RT	198225		1066.6				BL CONST. CR 557A_NEW	
		701+82.90 to 702+60.00		LT	198606		29.3				BL CONST. POLK CITY ROAD	
		702+00.00 to 702+62.39		LT/RT	198569		186.0				BL CONST. POLK CITY ROAD	
		702+60.00 to 703+43.91		RT	197957		35.1				BL CONST. POLK CITY ROAD	
		702+60.00 to 703+43.91		LT/RT	197918		227.5				BL CONST. POLK CITY ROAD	
		702+60.00 to 703+43.91		LT	197966		40.4				BL CONST. POLK CITY ROAD	
		1188+00.00 to 1195+00.00		LT/RT	195951		3660.2				CL CONST. CR 557	
		1195+00.00 to 1204+00.00		LT/RT	196017		5323.9				CL CONST. CR 557	
		1204+00.00 to 1208+55.86		LT/RT	196039		3042.1				CL CONST. CR 557	
		1208+50.83 to 1214+00.00		LT/RT	196054		3535.5				CL CONST. CR 557	
		1214+00.00 to 1223+40.07		LT/RT	196069		5751.4				CL CONST. CR 557	
		1223+40.00 to 1228+00.00		LT/RT	196081		3445.3				CL CONST. CR 557	
		1228+00.00 to 1230+50.44		LT/RT	196093		1861.8				CL CONST. CR 557	
		1230+17.31 to 1234+00.00		LT/RT	196111		2645.9				CL CONST. CR 557	
		1234+00.00 to 1239+63.97		LT/RT	196123		4312.9				CL CONST. CR 557	
		1239+62.79 to 1246+00.00		LT/RT	196134		4431.8				CL CONST. CR 557	
		1246+00.00 to 1253+09.84		LT/RT	196146		4848.8				CL CONST. CR 557	
		1253+09.83 to 1264+00.00		LT/RT	196159		6511.5				CL CONST. CR 557	
		1264+00.00 to 1269+07.86		LT/RT	196175		3667.4				CL CONST. CR 557	
		1269+07.26 to 1280+00.00		LT/RT	196218		6498.9				CL CONST. CR 557	
		1280+00.00 to 1289+19.46		LT/RT	196241		5447.2				CL CONST. CR 557	
		1289+19.46 to 1306+00.00		LT/RT	156169		9822.5				CL CONST. CR 557	
1305+99.99 to 1319+50.96		LT/RT	156221		8270.0				CL CONST. CR 557			
1319+49.42 to 1337+33.23		LT/RT	156332		10180.4				CL CONST. CR 557			
1337+32.22 to 1353+15.13		LT/RT	156360		9753.5				CL CONST. CR 557			
1353+14.13 to 1364+47.72		LT/RT	156589		6571.9				CL CONST. CR 557			
1364+47.72 to 1370+00.00		LT/RT	195894		3731.7				CL CONST. CR 557			
1377+19.89 to 1384+00.00		LT/RT	198840		4130.8				CL CONST. CR 557			

<table border="1"> <thead> <tr> <th colspan="2">REVISIONS</th> </tr> <tr> <th>DATE</th> <th>DESCRIPTION</th> </tr> </thead> <tbody> <tr> <td> </td> <td> </td> </tr> </tbody> </table>				REVISIONS		DATE	DESCRIPTION			KEVIN E. KNUDSEN, P.E. P.E. LICENSE NUMBER 41062 DEWBERRY ENGINEERS INC. 800 NORTH MAGNOLIA AVE., SUITE 1000 ORLANDO, FL 32803	<table border="1"> <thead> <tr> <th colspan="3">POLK COUNTY ROADS AND DRAINAGE DIVISION</th> </tr> <tr> <th>ROAD NO.</th> <th>COUNTY</th> <th>PROJECT NO.</th> </tr> </thead> <tbody> <tr> <td>CR 557</td> <td>POLK</td> <td>18-73</td> </tr> </tbody> </table>	POLK COUNTY ROADS AND DRAINAGE DIVISION			ROAD NO.	COUNTY	PROJECT NO.	CR 557	POLK	18-73	SHEET NO. SQ-14
REVISIONS																					
DATE	DESCRIPTION																				
POLK COUNTY ROADS AND DRAINAGE DIVISION																					
ROAD NO.	COUNTY	PROJECT NO.																			
CR 557	POLK	18-73																			
SUMMARY OF QUANTITIES																					

THE OFFICIAL RECORD OF THIS SHEET IS THE ELECTRONIC FILE DIGITALLY SIGNED AND SEALED UNDER RULE 61G15-23.004, F.A.C.

SUMMARY OF PAVEMENT

PAY ITEM NO.	PAY ITEM DESCRIPTION	LOCATION		SIDE	AREA ID	UNIT	QUANTITY		TOTAL		DESIGN NOTES	CONSTRUCTION REMARKS
		STA. TO STA.	DESCRIPTION				P	F	P	F		
285709	OPTIONAL BASE, BASE GROUP 09 (CONT'D)	1438+00.00 to 1445+00.00		LT/RT	198617	SY	4877.3				CL CONST. CR 557	
		1445+00.00 to 1452+00.00		LT/RT	198669		4241.8				CL CONST. CR 557	
285710	OPTIONAL BASE, BASE GROUP 10	200+59.17 to 201+40.87		LT/RT	157030	SY	806.6		58340		CL CONST. ACCESS ROAD	
		210+71.08 to 211+08.75		LT/RT	157020		721.3				CL CONST. ACCESS ROAD	
		1388+00.00 to 1408+00.00		LT/RT	186054		13180.7				CL CONST. CR 557	
		1408+00.00 to 1428+00.00		LT/RT	186038		12695.9				CL CONST. CR 557	
		1428+00.00 to 1438+00.00		RT	198967		2740.9				CL CONST. CR 558	
		1428+00.00 to 1438+00.00		LT	198958		2740.7				CL CONST. CR 559	
		1452+00.00 to 1468+00.00		LT/RT	198975		13300.4				CL CONST. CR 560	
		1468+00.00 to 1488+49.72		LT/RT	185890		12153.6				CL CONST. CR 557	
0327 70 1	MILLING EXIST ASPH PAVT, 1" AVG DEPTH	201+40.87 to 210+71.08		LT/RT	157877	SY	2480.6		2481		CL CONST. ACCESS ROAD	
0327 70 6	MILLING EXIST ASPH PAVT, 1 1/2" AVG DEPTH	54+00.00 to 55+20.00		LT/RT	71941	SY	480.2		1070		BL CONST. EVENHOUSE ROAD	
		495+20.00 to 497+00.00		LT/RT	71936		480.0				CL CONST. OLD POLK CITY ROAD	
		703+43.91 to 703+85.00		LT/RT	71931		109.6				BL CONST. POLK CITY ROAD	
0334 1 12	SUPERPAVE ASPHALTIC CONC, TRAFFIC B	600+20.00 to 614+83.48		RT	158174	TN	162.82		3109.2		CL CONST. CR 557A_NEW	
		1192+74.70 to 1196+83.71		LT	67390		44.99				CL CONST. CR 557	
		1197+57.22 to 1203+81.50		LT	157917		68.70				CL CONST. CR 557	
		1203+93.50 to 1204+85.80		LT	157911		10.15				CL CONST. CR 557	
		1204+97.80 to 1205+85.57		LT	67405		9.65				CL CONST. CR 557	
		1205+97.57 to 1208+13.49		LT	67411		23.75				CL CONST. CR 557	
		1208+90.99 to 1211+71.20		LT	67416		30.82				CL CONST. CR 557	
		1211+83.19 to 1213+09.88		LT	67421		13.95				CL CONST. CR 557	
		1213+21.88 to 1235+01.70		LT	67427		239.86				CL CONST. CR 557	
		1235+13.70 to 1243+07.76		LT	157924		87.30				CL CONST. CR 557	
		1243+23.76 to 1245+94.00		LT	67450		29.73				CL CONST. CR 557	
		1246+06.00 to 1247+86.51		LT	93416		19.86				CL CONST. CR 557	
		1247+98.51 to 1248+96.49		LT	67455		10.78				CL CONST. CR 557	
		1249+12.49 to 1249+88.59		LT	67460		8.37				CL CONST. CR 557	
		1250+00.59 to 1250+90.30		LT	67465		9.87				CL CONST. CR 557	
		1251+02.30 to 1252+61.65		LT	67470		17.53				CL CONST. CR 557	
		1252+73.65 to 1266+57.78		LT	67475		149.85				CL CONST. CR 557	
		1267+71.91 to 1284+58.59		LT	67482		188.20				CL CONST. CR 557	
		1284+70.59 to 1297+26.42		LT	93636		136.25				CL CONST. CR 557	
		1285+97.11 to 1297+26.42		LT	93566		122.48				CL CONST. CR 557	
		1297+38.10 to 1311+35.37		LT	157947		155.50				CL CONST. CR 557	
		1311+47.37 to 1312+95.50		LT	93743		16.29				CL CONST. CR 557	
		1313+07.50 to 1313+82.07		LT	93718		8.20				CL CONST. CR 557	
		1313+94.07 to 1315+77.90		LT	93723		20.22				CL CONST. CR 557	
		1315+89.90 to 1317+14.91		LT	157968		13.75				CL CONST. CR 557	
		1317+26.91 to 1319+31.17		LT	95279		22.47				CL CONST. CR 557	
		1319+43.17 to 1321+40.44		LT	93750		21.70				CL CONST. CR 557	
		1321+52.44 to 1324+05.72		LT	157975		27.86				CL CONST. CR 557	
		1324+17.72 to 1326+12.80		LT	93765		21.46				CL CONST. CR 557	
		1326+24.80 to 1328+01.53		LT	93772		19.44				CL CONST. CR 557	
		1328+13.53 to 1328+91.85		LT	93777		8.62				CL CONST. CR 557	
		1329+03.85 to 1334+20.84		LT	93782		56.87				CL CONST. CR 557	
		1334+32.84 to 1347+44.75		LT	93787		144.31				CL CONST. CR 557	
		1347+56.75 to 1363+96.66		LT	157982		180.39				CL CONST. CR 557	
		1364+78.79 to 1376+23.95		LT	158089		125.71				CL CONST. CR 557	
		1377+88.13 to 1440+82.00		LT	158193		687.12				CL CONST. CR 557	

<table border="1"> <thead> <tr> <th colspan="2">REVISIONS</th> </tr> <tr> <th>DATE</th> <th>DESCRIPTION</th> </tr> </thead> <tbody> <tr> <td> </td> <td> </td> </tr> </tbody> </table>				REVISIONS		DATE	DESCRIPTION			KEVIN E. KNUDSEN, P.E. P.E. LICENSE NUMBER 41062 DEWBERRY ENGINEERS INC. 800 NORTH MAGNOLIA AVE., SUITE 1000 ORLANDO, FL 32803	POLK COUNTY ROADS AND DRAINAGE DIVISION <table border="1"> <tr> <th>ROAD NO.</th> <th>COUNTY</th> <th>PROJECT NO.</th> </tr> <tr> <td>CR 557</td> <td>POLK</td> <td>18-73</td> </tr> </table>	ROAD NO.	COUNTY	PROJECT NO.	CR 557	POLK	18-73	SHEET NO. SQ-15
REVISIONS																		
DATE	DESCRIPTION																	
ROAD NO.	COUNTY	PROJECT NO.																
CR 557	POLK	18-73																
SUMMARY OF QUANTITIES																		

THE OFFICIAL RECORD OF THIS SHEET IS THE ELECTRONIC FILE DIGITALLY SIGNED AND SEALED UNDER RULE 61G15-23.004, F.A.C.

SUMMARY OF PAVEMENT

PAY ITEM NO.	PAY ITEM DESCRIPTION	LOCATION		SIDE	AREA ID	UNIT	QUANTITY		TOTAL		DESIGN NOTES	CONSTRUCTION REMARKS
		STA. TO STA.	DESCRIPTION				P	F	P	F		
0334 1 12	SUPERPAVE ASPHALTIC CONC, TRAFFIC B (CONT'D)	1440+94.00 to 1454+64.80		LT	158208	TN	150.74				CL CONST. CR 557	
		1454+85.20 to 1458+79.68		LT	94710		43.66				CL CONST. CR 557	
0334 1 13	SUPERPAVE ASPHALTIC CONC, TRAFFIC C	50+40.69 to 54+00.00		LT/RT	158557	TN	297.12		32539.7		BL CONST. EVENHOUSE ROAD	
		50+92.22 to 51+53.91		LT	159628		7.73				BL CONST. EVENHOUSE ROAD	
		50+93.00 to 54+00.00		RT	159622		14.04				BL CONST. EVENHOUSE ROAD	
		200+39.95 to 200+59.72		LT	159317		1.09				CL CONST. ACCESS ROAD	
		200+59.17 to 201+40.87		LT/RT	70132		87.41				CL CONST. ACCESS ROAD	
		201+04.85 to 201+35.79		LT	159324		2.71				CL CONST. ACCESS ROAD	
		201+40.87 to 210+71.08		LT/RT	159345		170.96				CL CONST. ACCESS ROAD	
		210+71.08 to 211+53.93		LT/RT	159359		78.18				CL CONST. ACCESS ROAD	
		211+53.93 to 211+77.42		LT	159368		2.36				CL CONST. ACCESS ROAD	
		495+20.00 to 497+00.00		LT/RT	159082		33.82				CL CONST. OLD POLK CITY ROAD	
		495+20.00 to 497+00.00		LT	159069		10.73				CL CONST. OLD POLK CITY ROAD	
		497+00.00 to 499+55.86		LT/RT	159074		109.09				CL CONST. OLD POLK CITY ROAD	
		600+20.00 to 611+80.00		LT/RT	199169		424.50				CL CONST. CR 557A_NEW	
		611+80.00 to 615+00.00		LT/RT	190504		138.74				CL CONST. CR 557A_NEW	
		701+81.21 to 703+85.00		LT	190420		7.07				BL CONST. POLK CITY ROAD	
		702+00.00 to 703+43.91		LT/RT	190675		33.67				BL CONST. POLK CITY ROAD	
		702+60.00 to 703+85.00		RT	190398		4.20				BL CONST. POLK CITY ROAD	
		1188+00.00 to 1195+00.00		LT/RT	189370		484.94				CL CONST. CR 557	
		1192+27.45 to 1192+47.45		LT	159559		43.40				CL CONST. CR 557	
		1192+46.43 to 1192+69.06		LT	159635		4.90				CL CONST. CR 557	
		1195+00.00 to 1197+20.21		LT/RT	189391		189.36				CL CONST. CR 557	
		1197+10.00 to 1197+30.15		LT	159570		32.81				CL CONST. CR 557	
		1197+19.04 to 1205+00.00		LT/RT	189403		599.77				CL CONST. CR 557	
		1197+30.29 to 1197+48.12		LT	159650		4.36				CL CONST. CR 557	
		1205+00.00 to 1208+52.28		LT/RT	189416		333.22				CL CONST. CR 557	
		1208+51.83 to 1215+00.00		LT/RT	189432		551.28				CL CONST. CR 557	
		1215+00.00 to 1223+32.03		LT/RT	189447		687.85				CL CONST. CR 557	
		1223+31.96 to 1225+00.00		LT/RT	189461		180.66				CL CONST. CR 557	
		1225+00.00 to 1230+73.47		LT/RT	189472		599.65				CL CONST. CR 557	
		1230+68.69 to 1235+00.00		LT/RT	189492		396.75				CL CONST. CR 557	
		1235+00.00 to 1240+37.78		LT/RT	189504		572.21				CL CONST. CR 557	
		1240+37.77 to 1253+13.99		LT/RT	158592		1171.86				CL CONST. CR 557	
		1253+13.98 to 1265+00.00		LT/RT	189528		939.26				CL CONST. CR 557	
		1265+00.00 to 1268+89.76		LT/RT	189544		397.38				CL CONST. CR 557	
		1268+81.80 to 1275+00.00		LT/RT	189692		528.61				CL CONST. CR 557	
		1275+00.00 to 1289+49.09		LT/RT	189837		1127.33				CL CONST. CR 557	
		1289+46.37 to 1306+00.00		LT/RT	158609		1288.45				CL CONST. CR 557	
		1306+00.00 to 1335+00.00		LT/RT	158643		2273.65				CL CONST. CR 557	
		1335+00.00 to 1340+00.00		LT/RT	189857		484.80				CL CONST. CR 557	
		1340+00.00 to 1346+00.00		LT/RT	189882		555.37				CL CONST. CR 557	
		1346+00.00 to 1364+47.72		LT/RT	158765		1467.85				CL CONST. CR 557	
		1364+47.72 to 1370+00.00		LT/RT	158782		513.10				CL CONST. CR 557	
		1370+00.00 to 1377+80.00		LT/RT	190084		722.16				CL CONST. CR 557	
		1377+80.00 to 1384+00.00		LT/RT	190542		534.19				CL CONST. CR 557	
		1382+56.18 to 1383+38.18		RT	72203		14.94				CL CONST. CR 557	
		1384+00.00 to 1400+77.46		RT	159385		102.80				CL CONST. CR 557	
		1384+00.00 to 1401+17.09		LT/RT	69866		2258.23				CL CONST. CR 557	
		1384+00.00 to 1401+17.16		LT	159392		104.18				CL CONST. CR 557	

<table border="1"> <thead> <tr> <th colspan="4">REVISIONS</th> </tr> <tr> <th>DATE</th> <th>DESCRIPTION</th> <th>DATE</th> <th>DESCRIPTION</th> </tr> </thead> <tbody> <tr> <td> </td> <td> </td> <td> </td> <td> </td> </tr> </tbody> </table>				REVISIONS				DATE	DESCRIPTION	DATE	DESCRIPTION					KEVIN E. KNUDSEN, P.E. P.E. LICENSE NUMBER 41062 DEWBERRY ENGINEERS INC. 800 NORTH MAGNOLIA AVE., SUITE 1000 ORLANDO, FL 32803			POLK COUNTY ROADS AND DRAINAGE DIVISION <table border="1"> <tr> <th>ROAD NO.</th> <th>COUNTY</th> <th>PROJECT NO.</th> </tr> <tr> <td>CR 557</td> <td>POLK</td> <td>18-73</td> </tr> </table>			ROAD NO.	COUNTY	PROJECT NO.	CR 557	POLK	18-73	SHEET NO. SQ-16	
REVISIONS																													
DATE	DESCRIPTION	DATE	DESCRIPTION																										
ROAD NO.	COUNTY	PROJECT NO.																											
CR 557	POLK	18-73																											

SUMMARY OF QUANTITIES

THE OFFICIAL RECORD OF THIS SHEET IS THE ELECTRONIC FILE DIGITALLY SIGNED AND SEALED UNDER RULE 61G15-23.004, F.A.C.

SUMMARY OF PAVEMENT

PAY ITEM NO.	PAY ITEM DESCRIPTION	LOCATION		SIDE	AREA ID	UNIT	QUANTITY		TOTAL		DESIGN NOTES	CONSTRUCTION REMARKS
		STA. TO STA.	DESCRIPTION				P	F	P	F		
			1401+17.09 to 1420+81.80		LT	159400		119.50				CL CONST. CR 557
			1401+55.76 to 1420+81.47		RT	159409		117.78				CL CONST. CR 557
			1415+00.00 to 1420+81.78		LT/RT	190197		869.10				CL CONST. CR 557
			1420+81.45 to 1424+67.91		RT	159416		23.26				CL CONST. CR 557
			1420+81.47 to 1438+00.00		LT/RT	69904		2211.47				CL CONST. CR 557
			1420+81.78 to 1438+00.00		LT	159427		105.00				CL CONST. CR 557
			1424+49.88 to 1425+31.88		RT	72211		14.87				CL CONST. CR 557
			1425+13.85 to 1428+98.18		RT	159421		22.77				CL CONST. CR 557
			1428+80.15 to 1429+62.15		RT	72219		14.64				CL CONST. CR 557
			1429+44.12 to 1438+00.00		RT	159432		51.95				CL CONST. CR 557
			1438+00.00 to 1445+00.00		LT/RT	190312		670.24				CL CONST. CR 557
			1440+47.00 to 1441+29.00		LT	72226		18.16				CL CONST. CR 557
			1445+00.00 to 1452+00.00		LT/RT	190359		617.89				CL CONST. CR 557
			1451+27.76 to 1452+20.51		RT	72233		23.30				CL CONST. CR 557
			1452+00.00 to 1454+47.55		LT	159455		14.65				CL CONST. CR 557
			1452+00.00 to 1465+00.00		LT/RT	190436		2191.36				CL CONST. CR 557
			1452+02.68 to 1474+62.33		RT	159470		137.93				CL CONST. CR 557
			1454+29.31 to 1455+20.69		LT	159062		17.04				CL CONST. CR 557
			1455+02.46 to 1458+68.79		LT	159461		21.55				CL CONST. CR 557
			1459+88.84 to 1465+33.00		LT	159479		32.84				CL CONST. CR 557
			1465+33.00 to 1469+79.06		LT	190603		26.90				CL CONST. CR 557
			1469+61.03 to 1470+43.03		LT	159126		13.17				CL CONST. CR 557
			1469+76.22 to 1469+76.22		LT	190624		869.57				CL CONST. CR 557
			1470+25.00 to 1473+47.50		LT	190612		18.99				CL CONST. CR 557
			1473+29.39 to 1474+34.39		LT	189356		42.00				CL CONST. CR 557
			1474+16.45 to 1474+62.33		LT	159520		2.45				CL CONST. CR 557
			1474+62.33 to 1480+34.04		RT	159512		34.50				CL CONST. CR 557
			1474+62.33 to 1484+00.54		LT	159526		57.20				CL CONST. CR 557
			1474+62.33 to 1488+49.72		LT/RT	69952		748.35				CL CONST. CR 557
			1474+62.33 to 1488+49.72		LT	159222		842.78				CL CONST. CR 557
			1480+15.85 to 1481+10.98		RT	159549		18.53				CL CONST. CR 557
			1480+92.78 to 1488+49.72		LT/RT	159540		69.68				CL CONST. CR 557
			1483+82.68 to 1484+63.72		LT	72248		18.70				CL CONST. CR 557
			1484+45.86 to 1488+49.72		LT	159533		24.24				CL CONST. CR 557
0337	7 25	ASPHALT CONCRETE FRICTION COURSE, INC BIT, FC-5, PG 76-22	701+81.04 to 703+85.00		LT	188550	TN	3.43		2668.6		BL CONST. POLK CITY ROAD
			702+60.00 to 703+85.00		RT	74154		2.04				BL CONST. POLK CITY ROAD
			702+60.00 to 703+85.00		LT/RT	188540		13.35				BL CONST. POLK CITY ROAD
			1384+00.00 to 1400+77.46		RT	73954		37.38				CL CONST. CR 557
			1384+00.00 to 1401+17.09		LT/RT	73497		410.59				CL CONST. CR 557
			1384+00.00 to 1401+17.16		LT	73961		37.88				CL CONST. CR 557
			1401+17.09 to 1420+81.80		LT	73969		43.45				CL CONST. CR 557
			1401+55.76 to 1420+81.47		RT	73977		42.83				CL CONST. CR 557
			1410+97.94 to 1410+97.94		RT	73579		497.77				CL CONST. CR 557
			1420+81.45 to 1424+67.91		RT	73987		8.46				CL CONST. CR 557
			1420+81.47 to 1438+00.00		LT/RT	73597		402.09				CL CONST. CR 557
			1420+81.78 to 1438+00.00		LT	74003		38.18				CL CONST. CR 557
			1425+13.85 to 1428+98.18		RT	73992		8.28				CL CONST. CR 557
			1429+44.12 to 1438+00.00		RT	73998		18.89				CL CONST. CR 557
			1452+00.00 to 1458+68.79		LT	74016		14.63				CL CONST. CR 557

<table border="1"> <thead> <tr> <th colspan="2">REVISIONS</th> </tr> <tr> <th>DATE</th> <th>DESCRIPTION</th> </tr> </thead> <tbody> <tr> <td> </td> <td> </td> </tr> </tbody> </table>				REVISIONS		DATE	DESCRIPTION			KEVIN E. KNUDSEN, P.E. P.E. LICENSE NUMBER 41062 DEWBERRY ENGINEERS INC. 800 NORTH MAGNOLIA AVE., SUITE 1000 ORLANDO, FL 32803	POLK COUNTY ROADS AND DRAINAGE DIVISION <table border="1"> <tr> <th>ROAD NO.</th> <th>COUNTY</th> <th>PROJECT NO.</th> </tr> <tr> <td>CR 557</td> <td>POLK</td> <td>18-73</td> </tr> </table>	ROAD NO.	COUNTY	PROJECT NO.	CR 557	POLK	18-73	SHEET NO. SQ-17
REVISIONS																		
DATE	DESCRIPTION																	
ROAD NO.	COUNTY	PROJECT NO.																
CR 557	POLK	18-73																
SUMMARY OF QUANTITIES																		

THE OFFICIAL RECORD OF THIS SHEET IS THE ELECTRONIC FILE DIGITALLY SIGNED AND SEALED UNDER RULE 61G15-23.004, F.A.C.

SUMMARY OF PAVEMENT

PAY ITEM NO.	PAY ITEM DESCRIPTION	LOCATION		SIDE	AREA ID	UNIT	QUANTITY		TOTAL		DESIGN NOTES	CONSTRUCTION REMARKS
		STA. TO STA.	DESCRIPTION				P	F	P	F		
0337 7 25	ASPHALT CONCRETE FRICTION COURSE, INC BIT, FC-5, PG 76-22 (CONT'D)	1452+02.68 to 1459+47.23		RT	74009	TN	16.48				CL CONST. CR 557	
		1459+46.99 to 1465+62.77		RT	74041		13.67				CL CONST. CR 557	
		1459+88.84 to 1465+33.00		LT	74024		11.94				CL CONST. CR 557	
		1463+30.56 to 1463+30.56		LT	160525		651.40				CL CONST. CR 557	
		1465+33.00 to 1469+79.06		LT	160583		9.78				CL CONST. CR 557	
		1465+61.90 to 1474+62.33		RT	74085		20.00				CL CONST. CR 557	
		1470+25.00 to 1473+47.50		LT	160576		6.91				CL CONST. CR 557	
		1474+16.45 to 1474+62.33		LT	160569		0.89				CL CONST. CR 557	
		1474+62.33 to 1480+38.09		RT	74093		12.64				CL CONST. CR 557	
		1474+62.33 to 1484+00.54		LT	74117		20.80				CL CONST. CR 557	
		1474+62.33 to 1488+49.72		LT/RT	73648		136.06				CL CONST. CR 557	
		1474+62.33 to 1488+49.72		LT	188522		154.50				CL CONST. CR 557	
		1480+88.73 to 1488+49.72		LT/RT	74101		25.43				CL CONST. CR 557	
		1484+45.86 to 1488+49.72		LT	74110		8.81				CL CONST. CR 557	
0337 7 83	ASPHALT CONCRETE FRICTION COURSE, TRAFFIC C, FC-12.5, PG 76-22	50+40.69 to 55+20.00		LT/RT	188686	TN	166.95		11675.0		BL CONST. EVENHOUSE ROAD	
		50+93.00 to 54+00.00		RT	189098		14.04				BL CONST. EVENHOUSE ROAD	
		495+20.00 to 497+00.00		LT/RT	72903		37.95				CL CONST. OLD POLK CITY ROAD	
		495+20.00 to 499+55.86		LT/RT	72897		119.78				CL CONST. OLD POLK CITY ROAD	
		600+20.00 to 611+79.95		LT	74182		52.93				CL CONST. CR 557A_NEW	
		600+20.00 to 611+79.95		RT	189167		53.40				CL CONST. CR 557A_NEW	
		600+20.00 to 614+60.00		LT/RT	189132		326.71				CL CONST. CR 557A_NEW	
		1188+00.00 to 1192+06.38		LT/RT	73242		7.39				CL CONST. CR 557	
		1188+00.00 to 1195+00.00		LT/RT	188701		290.66				CL CONST. CR 557	
		1192+27.45 to 1192+47.45		LT	159657		26.04				CL CONST. CR 557	
		1192+27.92 to 1192+51.93		RT	159669		27.48				CL CONST. CR 557	
		1195+00.00 to 1197+20.21		LT/RT	188721		113.62				CL CONST. CR 557	
		1197+10.00 to 1197+30.15		LT	159677		19.69				CL CONST. CR 557	
		1197+19.04 to 1203+00.00		LT/RT	188733		271.86				CL CONST. CR 557	
		1203+00.00 to 1208+52.28		LT/RT	188745		287.93				CL CONST. CR 557	
		1208+51.83 to 1215+00.00		LT/RT	188759		330.77				CL CONST. CR 557	
		1215+00.00 to 1223+32.03		LT/RT	188773		412.71				CL CONST. CR 557	
		1223+31.96 to 1226+00.00		LT/RT	188785		163.40				CL CONST. CR 557	
		1226+00.00 to 1230+73.47		LT/RT	188796		304.79				CL CONST. CR 557	
		1230+68.69 to 1235+00.00		LT/RT	188814		238.05				CL CONST. CR 557	
		1235+00.00 to 1240+37.34		LT/RT	188825		345.75				CL CONST. CR 557	
		1240+37.33 to 1253+13.99		LT/RT	159847		703.36				CL CONST. CR 557	
		1253+13.98 to 1261+00.00		LT/RT	188845		387.55				CL CONST. CR 557	
		1261+00.00 to 1268+89.76		LT/RT	188860		414.43				CL CONST. CR 557	
		1268+81.80 to 1276+00.00		LT/RT	188881		361.17				CL CONST. CR 557	
		1276+00.00 to 1289+49.09		LT/RT	188899		632.40				CL CONST. CR 557	
		1289+46.37 to 1306+00.00		LT/RT	159864		773.07				CL CONST. CR 557	
		1306+00.00 to 1335+00.00		LT/RT	159951		1364.19				CL CONST. CR 557	
		1335+00.00 to 1340+00.00		LT/RT	188919		290.88				CL CONST. CR 557	
		1340+00.00 to 1345+00.94		LT/RT	188945		265.18				CL CONST. CR 557	
		1344+98.79 to 1354+00.00		LT/RT	188960		444.13				CL CONST. CR 557	
		1354+00.00 to 1370+00.00		LT/RT	188974		812.48				CL CONST. CR 557	
		1370+00.00 to 1376+80.00		LT/RT	189004		357.50				CL CONST. CR 557	
		1376+80.00 to 1384+00.00		LT/RT	189043		415.32				CL CONST. CR 557	
		1379+15.00 to 1382+74.20		RT	199066		15.57				CL CONST. CR 557	
		1383+20.15 to 1384+00.00		RT	199061		3.39				CL CONST. CR 557	

<table border="1"> <thead> <tr> <th colspan="2">REVISIONS</th> </tr> <tr> <th>DATE</th> <th>DESCRIPTION</th> </tr> </thead> <tbody> <tr> <td> </td> <td> </td> </tr> </tbody> </table>				REVISIONS		DATE	DESCRIPTION			KEVIN E. KNUDSEN, P.E. P.E. LICENSE NUMBER 41062 DEWBERRY ENGINEERS INC. 800 NORTH MAGNOLIA AVE., SUITE 1000 ORLANDO, FL 32803	POLK COUNTY ROADS AND DRAINAGE DIVISION <table border="1"> <tr> <th>ROAD NO.</th> <th>COUNTY</th> <th>PROJECT NO.</th> </tr> <tr> <td>CR 557</td> <td>POLK</td> <td>18-73</td> </tr> </table>	ROAD NO.	COUNTY	PROJECT NO.	CR 557	POLK	18-73	SHEET NO. SQ-18
REVISIONS																		
DATE	DESCRIPTION																	
ROAD NO.	COUNTY	PROJECT NO.																
CR 557	POLK	18-73																
SUMMARY OF QUANTITIES																		

THE OFFICIAL RECORD OF THIS SHEET IS THE ELECTRONIC FILE DIGITALLY SIGNED AND SEALED UNDER RULE 61G15-23.004, F.A.C.

SUMMARY OF PAVEMENT

PAY ITEM NO.	PAY ITEM DESCRIPTION	LOCATION		SIDE	AREA ID	UNIT	QUANTITY		TOTAL		DESIGN NOTES	CONSTRUCTION REMARKS
		STA. TO STA.	DESCRIPTION				P	F	P	F		
		1438+00.00 to 1445+00.00		LT/RT	189185		440.26				CL CONST. CR 557	
		1441+10.99 to 1442+20.02		LT	199071		4.73				CL CONST. CR 557	
		1445+00.00 to 1452+00.00		LT/RT	189220		347.25				CL CONST. CR 557	
		1447+29.20 to 1451+45.59		RT	199085		18.34				CL CONST. CR 557	
0350 30 13	CONCRETE PAVEMENT FOR ROUNDABOUT APRON, 12" DEPTH	1376+57.08 to 1377+00.00		LT/RT	193946	SY	200.0	1010			CL CONST. CR 557	
		1377+00.00 to 1377+86.07		LT/RT	193954		312.8				CL CONST. CR 557	
		1444+24.15 to 1445+00.00		LT/RT	193965		278.6				CL CONST. CR 557	
		1445+00.00 to 1445+56.06		LT/RT	193974		218.2				CL CONST. CR 557	

SUMMARY OF WALLS

PAY ITEM NO.	PAY ITEM DESCRIPTION	LOCATION	SIDE	UNITS	QUANTITY		TOTAL		DESIGN NOTES	CONSTRUCTION REMARKS
		STA. TO STA.			P	F	P	F		
0400 0 11	CONCRETE CLASS NS, GRAVITY WALL	1289+50.00 to 1292+69.52	LT	CY	142.0		2876			
	INDEX 400-011	1299+00.00 to 1304+00.00	RT		333.3					
		1300+00.00 to 1309+00.00	LT		600.0					
		1409+50.00 to 1421+00.00	RT		894.4					
		1431+00.00 to 1442+50.00	RT		638.8					
		1467+50.00 to 1471+50.00	RT		266.6					

<table border="1"> <thead> <tr> <th colspan="2">REVISIONS</th> </tr> <tr> <th>DATE</th> <th>DESCRIPTION</th> </tr> </thead> <tbody> <tr> <td> </td> <td> </td> </tr> </tbody> </table>				REVISIONS		DATE	DESCRIPTION			KEVIN E. KNUDSEN, P.E. P.E. LICENSE NUMBER 41062 DEWBERRY ENGINEERS INC. 800 NORTH MAGNOLIA AVE., SUITE 1000 ORLANDO, FL 32803	POLK COUNTY ROADS AND DRAINAGE DIVISION <table border="1"> <tr> <th>ROAD NO.</th> <th>COUNTY</th> <th>PROJECT NO.</th> </tr> <tr> <td>CR 557</td> <td>POLK</td> <td>18-73</td> </tr> </table>	ROAD NO.	COUNTY	PROJECT NO.	CR 557	POLK	18-73	SUMMARY OF QUANTITIES SHEET NO. SQ-19
REVISIONS																		
DATE	DESCRIPTION																	
ROAD NO.	COUNTY	PROJECT NO.																
CR 557	POLK	18-73																

SUMMARY OF SIDE DRAIN & MITERED END SECTIONS

LOCATION				PIPE LENGTH - LF										MES - EA				REMARKS						
				ELLIPSE		ROUND				ELLIPSE		ROUND												
STA. TO STA.		SIDE	BACK		AHEAD		430-174-224		430-174-118		430-174-124		430-174-130		430-984-629		430-984-125		430-984-129		430-984-133			
			OFFSET	ℓ	OFFSET	ℓ	19"X30"		18"		24"		30"		19"X30"		18"		24"		30"			
						P	F	P	F	P	F	P	F	P	F	P	F	P	F	P	F			
1344+88.00	-	1345+17.14	RT	70.50	132.80	70.50	132.70			23						2						SD5-1		
1347+35.00	-	1347+69.00	RT	68.08	132.43	72.48	132.40			27						2						SD5-2		
1351+81.90	-	1353+44.50	RT	73.70	132.02	76.20	131.48			155						2						SD5-3		
1363+85.00	-	1364+75.00	LT	84.00	132.70	83.54	132.50			83						2						SD5-4		
200+05.00	-	201+35.00	LT	41.75	133.50	36.75	133.30			121						2						SD5-5		
1382+70.11	-	1383+19.82	RT	70.50	132.37	58.63	132.17			42						2						SD6-1		
1424+56.03	-	1425+24.97	RT	70.50	132.69	70.50	132.64				61							2				SD7-1		
1428+92.03	-	1429+47.97	RT	70.50	132.90	70.50	132.86				48							2				SD7-2		
1440+65.36	-	1441+10.64	LT	70.50	133.48	70.50	133.45	40						2								SD7-3		
1451+42.03	-	1452+02.97	RT	70.50	134.40	70.50	134.31				54							2				SD8-1		
1458+52.03	-	1460+39.97	LT	71.02	133.70	82.02	133.30				181							2				SD8-2		
1480+35.03	-	1480+94.97	RT	58.50	132.76	58.50	132.69			52						2						SD8-4		
1454+45.00	-	1455+10.00	LT	70.50	134.10	70.50	134.00			57						2						SD8-5		
1469+82.03	-	1470+21.97	LT	70.50	132.84	70.50	132.81						32							2		SD8-6		
SUB-TOTAL :							40		560		344		32		2		16		8		2			
TOTAL :							40		560		344		32		2		16		8		2			

<table border="1"> <thead> <tr> <th colspan="4">REVISIONS</th> </tr> <tr> <th>DATE</th> <th>DESCRIPTION</th> <th>DATE</th> <th>DESCRIPTION</th> </tr> </thead> <tbody> <tr> <td> </td> <td> </td> <td> </td> <td> </td> </tr> </tbody> </table>				REVISIONS				DATE	DESCRIPTION	DATE	DESCRIPTION					KEVIN E. KNUDSEN, P.E. P.E. LICENSE NUMBER 41062 DEWBERRY ENGINEERS INC. 800 NORTH MAGNOLIA AVE., SUITE 1000 ORLANDO, FL 32803	POLK COUNTY ROADS AND DRAINAGE DIVISION <table border="1"> <tr> <th>ROAD NO.</th> <th>COUNTY</th> <th>PROJECT NO.</th> </tr> <tr> <td>CR 557</td> <td>POLK</td> <td>18-73</td> </tr> </table>	ROAD NO.	COUNTY	PROJECT NO.	CR 557	POLK	18-73	SUMMARY OF QUANTITIES SQ-20	SHEET NO. SQ-20
REVISIONS																									
DATE	DESCRIPTION	DATE	DESCRIPTION																						
ROAD NO.	COUNTY	PROJECT NO.																							
CR 557	POLK	18-73																							

SUMMARY OF CURB & GUTTER AND/OR TRAFFIC SEPARATORS

PAY ITEM NO.	PAY ITEM DESCRIPTION	LOCATION STA. TO STA.	SIDE	AREA ID	UNIT	QUANTITY				TOTAL		DESIGN NOTES	CONSTRUCTION REMARKS
						GROSS LENGTH	DEDUCTIONS TYPE	LENGTH	NET LENGTH P F	P	F		
0520 1 7	CONCRETE CURB & GUTTER, TYPE E	613+75.04 to 615+17.54	RT		LF	169.0			169.0		41787	CL CONST. CR 557A_NEW	
		613+75.04 to 615+19.07	LT/RT			160.4			160.4			CL CONST. CR 557A_NEW	
		701+01.70 to 702+09.47	LT/RT			129.4			129.4			BL CONST. POLK CITY ROAD	
		701+05.40 to 702+09.47	RT			132.9			132.9			BL CONST. POLK CITY ROAD	
		1192+83.79 to 1196+73.50	LT/RT			398.1			398.1			CL CONST. CR 557	
		1192+83.79 to 1196+73.50	RT			397.8			397.8			CL CONST. CR 557	
		1197+61.50 to 1208+03.50	LT/RT			1049.5			1049.5			CL CONST. CR 557	
		1197+61.50 to 1208+03.50	LT/RT			1050.8			1050.8			CL CONST. CR 557	
		1208+96.50 to 1222+58.50	LT/RT			1367.4			1367.4			CL CONST. CR 557	
		1208+96.50 to 1222+58.50	LT/RT			1367.4			1367.4			CL CONST. CR 557	
		1224+08.50 to 1230+18.62	LT/RT			618.7			618.7			CL CONST. CR 557	
		1224+08.50 to 1230+18.62	LT/RT			614.1			614.1			CL CONST. CR 557	
		1230+89.50 to 1238+93.50	LT/RT			809.4			809.4			CL CONST. CR 557	
		1230+89.50 to 1238+93.50	LT/RT			809.4			809.4			CL CONST. CR 557	
		1240+31.50 to 1252+64.50	LT/RT			1238.4			1238.4			CL CONST. CR 557	
		1240+31.50 to 1252+64.50	LT/RT			1238.4			1238.4			CL CONST. CR 557	
		1253+51.50 to 1268+43.50	LT/RT			1492.5			1492.5			CL CONST. CR 557	
		1253+51.50 to 1268+43.50	LT/RT			1501.1			1501.1			CL CONST. CR 557	
		1269+73.52 to 1288+96.51	LT/RT			1875.1			1875.1			CL CONST. CR 557	
		1269+73.52 to 1288+96.51	LT/RT			1913.3			1913.3			CL CONST. CR 557	
		1270+04.49 to 1270+14.32	RT			9.8			9.8			CL CONST. CR 557	
		1270+14.32 to 1271+74.44	RT			159.8			159.8			CL CONST. CR 557	
		1285+43.68 to 1285+97.11	LT			53.2			53.2			CL CONST. CR 557	
		1290+00.51 to 1308+03.50	LT/RT			1806.3			1806.3			CL CONST. CR 557	
		1290+00.51 to 1308+03.50	LT/RT			1807.1			1807.1			CL CONST. CR 557	
		1292+89.17 to 1292+95.25	LT			6.0			6.0			CL CONST. CR 557	
		1292+89.17 to 1292+95.25	LT			6.0			6.0			CL CONST. CR 557	
		1308+96.50 to 1335+39.41	RT			2645.3			2645.3			CL CONST. CR 557	
		1308+96.50 to 1335+39.41	LT/RT			2652.0			2652.0			CL CONST. CR 557	
		1336+08.50 to 1344+48.50	LT/RT			845.4			845.4			CL CONST. CR 557	
		1336+08.50 to 1344+48.50	LT/RT			845.4			845.4			CL CONST. CR 557	
		1345+55.50 to 1363+83.50	LT/RT			1833.4			1833.4			CL CONST. CR 557	
		1345+55.50 to 1363+83.50	LT/RT			1833.4			1833.4			CL CONST. CR 557	
		1364+96.50 to 1376+30.22	LT/RT			1143.3			1143.3			CL CONST. CR 557	
		1364+96.50 to 1376+30.79	LT/RT			1160.9			1160.9			CL CONST. CR 557	
		1376+04.10 to 1376+15.74	RT			12.0			12.0			CL CONST. CR 557	
		1376+15.74 to 1376+27.44	RT			12.5			12.5			CL CONST. CR 557	
		1376+27.44 to 1376+30.22	RT			4.3			4.3			CL CONST. CR 557	
		1378+05.24 to 1384+00.00	RT			616.7			616.7			CL CONST. CR 557	
		1378+09.77 to 1384+00.00	LT/RT			614.1			614.1			CL CONST. CR 557	
		1383+93.87 to 1383+94.00	LT			0.1			0.1			CL CONST. CR 557	
		1438+00.00 to 1443+98.54	LT/RT			625.1			625.1			CL CONST. CR 557	
		1438+00.00 to 1444+03.41	LT			629.8			629.8			CL CONST. CR 557	
		1445+74.66 to 1452+00.00	RT			651.4			651.4			CL CONST. CR 557	
		1445+79.36 to 1452+00.00	LT/RT			643.1			643.1			CL CONST. CR 557	
		1474+35.59 to 1488+49.72	LT/RT			1420.2			1420.2			CL CONST. CR 557	
		1474+35.59 to 1488+49.72	LT/RT			1417.1			1417.1			CL CONST. CR 557	
0520 1 10	CONCRETE CURB & GUTTER, TYPE F	201+96.84 to 202+49.34	RT		LF	152.7			152.7		40643	CL CONST. ACCESS ROAD	
		202+77.19 to 203+39.03	RT			163.0			163.0			CL CONST. ACCESS ROAD	
		611+79.95 to 615+31.49	LT			359.2			359.2			CL CONST. CR 557A_NEW	

<table border="1"> <thead> <tr> <th colspan="2">REVISIONS</th> </tr> <tr> <th>DATE</th> <th>DESCRIPTION</th> </tr> </thead> <tbody> <tr> <td> </td> <td> </td> </tr> </tbody> </table>				REVISIONS		DATE	DESCRIPTION			KEVIN E. KNUDSEN, P.E. P.E. LICENSE NUMBER 41062 DEWBERRY ENGINEERS INC. 800 NORTH MAGNOLIA AVE., SUITE 1000 ORLANDO, FL 32803	POLK COUNTY ROADS AND DRAINAGE DIVISION			SHEET NO. SQ-21
REVISIONS														
DATE	DESCRIPTION													
<table border="1"> <thead> <tr> <th>ROAD NO.</th> <th>COUNTY</th> <th>PROJECT NO.</th> </tr> </thead> <tbody> <tr> <td>CR 557</td> <td>POLK</td> <td>18-73</td> </tr> </tbody> </table>		ROAD NO.	COUNTY	PROJECT NO.	CR 557	POLK	18-73	SUMMARY OF QUANTITIES						
ROAD NO.	COUNTY	PROJECT NO.												
CR 557	POLK	18-73												

THE OFFICIAL RECORD OF THIS SHEET IS THE ELECTRONIC FILE DIGITALLY SIGNED AND SEALED UNDER RULE 61G15-23.004, F.A.C.

SUMMARY OF CURB & GUTTER AND/OR TRAFFIC SEPARATORS

PAY ITEM NO.	PAY ITEM DESCRIPTION	LOCATION STA. TO STA.	SIDE	AREA ID	UNIT	QUANTITY				TOTAL		DESIGN NOTES	CONSTRUCTION REMARKS
						GROSS LENGTH	DEDUCTIONS		NET LENGTH		P		
		TYPE					LENGTH	P	F				
0520 1 10	CONCRETE CURB & GUTTER, TYPE F (CONT'D)	611+79.95 to 615+33.14	RT		LF	364.3			364.3			CL CONST. CR 557A_NEW	
		1188+00.00 to 1192+28.75	RT			575.9			575.9			CL CONST. CR 557	
		1192+51.16 to 1197+06.29	LT			475.7			475.7			CL CONST. CR 557	
		1192+53.29 to 1208+38.52	RT			1749.9			1749.9			CL CONST. CR 557	
		1197+33.64 to 1208+36.06	LT			1099.3			1099.3			CL CONST. CR 557	
		1208+67.42 to 1266+83.36	LT			5459.6			5459.6			CL CONST. CR 557	
		1208+70.70 to 1222+99.56	RT			1427.1			1427.1			CL CONST. CR 557	
		1223+68.29 to 1229+66.33	RT			612.3			612.3			CL CONST. CR 557	
		1230+49.77 to 1239+43.47	RT			928.0			928.0			CL CONST. CR 557	
		1239+17.94 to 1239+25.94	LT			8.0			8.0			CL CONST. CR 557	
		1239+82.75 to 1252+89.98	RT			1329.2			1329.2			CL CONST. CR 557	
		1253+21.61 to 1335+56.72	RT			7989.4			7989.4			CL CONST. CR 557	
		1267+46.49 to 1363+81.00	LT			9651.8			9651.8			CL CONST. CR 557	
		1284+48.59 to 1284+54.59	LT			6.0			6.0			CL CONST. CR 557	
		1335+94.61 to 1344+84.46	RT			885.2			885.2			CL CONST. CR 557	
		1345+20.55 to 1375+27.07	RT			3006.8			3006.8			CL CONST. CR 557	
		1364+86.45 to 1375+03.97	LT			1024.5			1024.5			CL CONST. CR 557	
		1375+00.00 to 1376+56.78	LT			165.8			165.8			CL CONST. CR 557	
		1375+03.23 to 1375+05.60	LT			2.4			2.4			CL CONST. CR 557	
		1375+21.82 to 1379+13.84	RT			409.1			409.1			CL CONST. CR 557	
		1377+73.41 to 1379+27.52	LT			172.3			172.3			CL CONST. CR 557	
		1379+22.05 to 1384+00.00	LT			480.0			480.0			CL CONST. CR 557	
		1438+00.00 to 1442+96.75	RT			498.3			498.3			CL CONST. CR 557	
		1442+13.13 to 1451+99.99	LT			1020.0			1020.0			CL CONST. CR 557	
		1442+91.61 to 1444+24.07	RT			308.0			308.0			CL CONST. CR 557	
		1444+73.99 to 1447+36.03	RT			319.0			319.0			CL CONST. CR 557	
0520 2 4	CONCRETE CURB, TYPE D	1376+01.67 to 1376+08.47	LT/RT		LF	27.8			27.8	1191		CL CONST. CR 557	
		1376+08.46 to 1376+08.47	LT			0.7			0.7			CL CONST. CR 557	
		1376+12.47 to 1376+19.14	LT/RT			34.3			34.3			CL CONST. CR 557	
		1376+56.52 to 1377+86.69	LT/RT			413.8			413.8			CL CONST. CR 557	
		1376+99.69 to 1377+38.15	LT			42.7			42.7			CL CONST. CR 557	
		1377+02.66 to 1377+33.80	LT			36.1			36.1			CL CONST. CR 557	
		1378+19.85 to 1378+25.56	LT/RT			37.4			37.4			CL CONST. CR 557	
		1378+30.33 to 1378+36.33	LT/RT			32.2			32.2			CL CONST. CR 557	
		1443+71.88 to 1443+78.50	LT/RT			38.6			38.6			CL CONST. CR 557	
		1443+82.87 to 1443+88.97	LT/RT			43.3			43.3			CL CONST. CR 557	
		1444+33.79 to 1445+45.77	LT/RT			336.0			336.0			CL CONST. CR 557	
		1444+46.21 to 1444+82.43	RT			39.9			39.9			CL CONST. CR 557	
		1444+47.81 to 1444+76.96	RT			33.4			33.4			CL CONST. CR 557	
		1445+92.02 to 1445+97.06	LT/RT			39.5			39.5			CL CONST. CR 557	
		1446+02.40 to 1446+08.05	LT/RT			35.5			35.5			CL CONST. CR 557	
0520 2 8	CONCRETE CURB, TYPE RA	1376+56.52 to 1377+86.69	LT/RT		LF	413.8			413.8	831		CL CONST. CR 557	
		1444+23.56 to 1445+56.69	LT/RT			417.1			417.1			CL CONST. CR 557	
0520 6	SHOULDER GUTTER - CONCRETE	1482+00.00 to 1488+49.72	LT/RT		LF	649.7			649.7	650		CL CONST. CR 557	
												CL CONST. CR 557	

<table border="1"> <thead> <tr> <th colspan="4">REVISIONS</th> </tr> <tr> <th>DATE</th> <th>DESCRIPTION</th> <th>DATE</th> <th>DESCRIPTION</th> </tr> </thead> <tbody> <tr> <td> </td> <td> </td> <td> </td> <td> </td> </tr> </tbody> </table>				REVISIONS				DATE	DESCRIPTION	DATE	DESCRIPTION					KEVIN E. KNUDSEN, P.E. P.E. LICENSE NUMBER 41062 DEWBERRY ENGINEERS INC. 800 NORTH MAGNOLIA AVE., SUITE 1000 ORLANDO, FL 32803	POLK COUNTY ROADS AND DRAINAGE DIVISION <table border="1"> <thead> <tr> <th>ROAD NO.</th> <th>COUNTY</th> <th>PROJECT NO.</th> </tr> </thead> <tbody> <tr> <td>CR 557</td> <td>POLK</td> <td>18-73</td> </tr> </tbody> </table>	ROAD NO.	COUNTY	PROJECT NO.	CR 557	POLK	18-73	SHEET NO. SQ-22
REVISIONS																								
DATE	DESCRIPTION	DATE	DESCRIPTION																					
ROAD NO.	COUNTY	PROJECT NO.																						
CR 557	POLK	18-73																						

SUMMARY OF QUANTITIES

THE OFFICIAL RECORD OF THIS SHEET IS THE ELECTRONIC FILE DIGITALLY SIGNED AND SEALED UNDER RULE 61G15-23.004, F.A.C.

SUMMARY OF SIDEWALK & DETECTABLE WARNINGS

LOCATION STA. TO STA.	SIDE	AREA ID	LENGTH	WIDTH	CONC SIDEWALK 4"		CONC SIDEWALK 6"		DETECTABLE WARNINGS		DESIGN NOTES	CONSTRUCTION REMARKS
					0522 1		0522 2		0527 2			
					SY		SY		SF			
P	F	P	F	P	F							
1188+00.00 to 1190+95.81	RT	196704			197.8							
1191+23.81 to 1191+92.92	RT	79188			46.2							
1192+86.87 to 1208+07.62	RT	78707			1013.6							
1209+01.62 to 1209+91.71	RT	78697			59.1							
1210+03.71 to 1218+36.25	RT	78421			553.1							
1218+48.25 to 1222+60.90	RT	78716			274.2							
1224+06.95 to 1229+20.27	RT	87088			342.7							
1230+97.98 to 1236+40.76	RT	106071			363.1							
1236+52.76 to 1238+95.08	RT	103569			161.8							
1240+29.23 to 1252+61.44	RT	106084			822.4							
1253+55.44 to 1257+77.13	RT	104038			280.8							
1257+93.13 to 1258+74.83	RT	78499			53.7							
1258+90.83 to 1285+04.79	RT	104013			1742.6							
1285+16.79 to 1308+81.62	RT	106249			1576.8							
1308+93.62 to 1310+71.36	RT	86758			117.8							
1310+95.36 to 1312+62.47	RT	86765			110.7							
1312+74.47 to 1314+94.37	RT	86772			145.9							
1315+06.37 to 1315+86.45	RT	86779			52.6							
1315+98.45 to 1316+16.86	RT	86786			11.6							
1316+28.86 to 1316+97.95	RT	86793			45.3							
1317+09.95 to 1318+34.86	RT	86800			82.5							
1318+46.86 to 1321+60.67	RT	86807			208.5							
1321+72.67 to 1322+87.87	RT	86814			76.1							
1322+99.87 to 1324+04.94	RT	86821			69.3							
1324+16.94 to 1325+27.53	RT	86828			73.0							
1325+44.53 to 1326+19.42	RT	86836			49.2							
1326+36.42 to 1329+00.00	RT	86843			175.1							
1329+12.70 to 1329+87.94	RT	86850			49.4							
1330+00.00 to 1330+83.33	RT	86857			54.8							
1330+95.33 to 1332+64.81	RT	86864			112.2							
1332+76.81 to 1335+34.01	RT	108842			170.3							
1336+13.02 to 1338+00.25	RT	108834			123.9							
1338+12.25 to 1338+79.06	RT	86890			43.8							
1338+91.06 to 1340+30.37	RT	86897			92.1							
1340+42.37 to 1342+63.75	RT	86904			146.8							
1342+75.75 to 1344+66.97	RT	86911			127.1							
1345+38.04 to 1347+45.99	RT	86917			138.3							
1347+57.99 to 1351+95.37	RT	86923			291.2							
1352+07.37 to 1371+39.61	RT	86973			1284.1							
1371+63.63 to 1376+39.53	RT	106308			311.4							
1191+92.92 to 1192+21.59	RT	107813					18.8					
1192+07.95 to 1192+25.45	LT	91289					23.3					
1192+53.28 to 1192+74.70	LT	107881					20.6					
1192+53.93 to 1192+86.93	RT	196813					31.4					
1192+56.62 to 1192+86.93	RT	107930					23.2					
1196+83.71 to 1197+02.94	LT	107959					19.1					
1197+36.99 to 1197+57.22	LT	108006					20.5					
SUB-TOTAL:					11650.9		156.9					
TOTAL:					11651		2979		1232			

REVISIONS			
DATE	DESCRIPTION	DATE	DESCRIPTION

KEVIN E. KNUDSEN, P.E.
P.E. LICENSE NUMBER 41062
DEWBERRY ENGINEERS INC.
800 NORTH MAGNOLIA AVE., SUITE 1000
ORLANDO, FL 32803

POLK COUNTY ROADS AND DRAINAGE DIVISION		
ROAD NO.	COUNTY	PROJECT NO.
CR 557	POLK	18-73

SUMMARY OF QUANTITIES

SHEET NO.
SQ-23

THE OFFICIAL RECORD OF THIS SHEET IS THE ELECTRONIC FILE DIGITALLY SIGNED AND SEALED UNDER RULE 61G15-23.004, F.A.C.

SUMMARY OF SIDEWALK & DETECTABLE WARNINGS

LOCATION STA. TO STA.	SIDE	AREA ID	LENGTH	WIDTH	CONC SIDEWALK 4"		CONC SIDEWALK 6"		DETECTABLE WARNINGS		DESIGN NOTES	CONSTRUCTION REMARKS
					0522 1		0522 2		0527 2			
					SY		SY		SF			
P	F	P	F	P	F							
1203+71.50 to 1204+03.50	LT	196829					63.3					
1204+29.30 to 1204+34.58	LT	196842					6.7					
1208+07.62 to 1208+35.72	RT	116772					18.5					
1208+13.49 to 1208+32.72	LT	108419					19.1					
1208+70.76 to 1208+90.99	LT	108032					20.5					
1208+73.44 to 1209+01.62	RT	79208					18.7					
1222+60.90 to 1222+96.40	RT	79227					22.6					
1223+71.40 to 1224+06.95	RT	79221					22.7					
1229+20.27 to 1229+65.94	RT	108068					31.7					
1230+50.42 to 1230+97.98	RT	108795					33.7					
1239+07.94 to 1239+15.94	LT	103548					4.0					
1239+18.98 to 1239+18.98	RT	108344					45.0					
1239+81.96 to 1240+29.23	RT	108554					39.1					
1252+61.44 to 1252+86.41	RT	79263					14.8					
1253+23.70 to 1253+55.44	RT	79257					24.6					
1266+57.72 to 1266+84.83	LT	88440					25.3					
1267+45.10 to 1267+71.91	LT	88446					26.3					
1335+32.56 to 1335+53.85	RT	108614					14.4					
1335+96.57 to 1336+14.68	RT	108647					13.0					
1344+66.97 to 1344+79.66	RT	90959					5.9					
1344+72.97 to 1344+76.83	RT	89688					0.7					
1345+25.35 to 1345+38.04	RT	90985					5.9					
1375+00.00 to 1376+87.09	LT	116636					254.3					
1375+21.92 to 1379+42.24	RT	107729					475.0					
1376+00.91 to 1376+19.14	LT/RT	79293					36.1					
1376+66.00 to 1376+96.35	LT	116593					94.4					
1377+00.00 to 1377+38.10	LT	79306					42.5					
1377+50.66 to 1379+27.36	LT	105931					237.6					
1378+19.85 to 1378+36.33	LT/RT	79324					37.4					
1441+92.01 to 1444+42.22	LT	105667					267.3					
1442+95.67 to 1444+28.74	RT	109017					334.3					
1443+71.88 to 1443+88.97	LT/RT	79340					44.2					
1444+68.02 to 1447+56.57	RT	109137					374.7					
1445+92.02 to 1446+08.05	LT/RT	79370					40.4					
1446+06.10 to 1446+23.66	LT	116679					31.2					
1446+37.11 to 1446+85.12	LT	116686					37.7					
1458+79.68 to 1458+94.53	LT	116756					16.7					
1459+69.86 to 1459+91.04	LT	187211					22.3					
1192+14.40 to 1192+20.39	RT	79536							12.6			
1192+23.45 to 1192+25.45	LT	93171							24.0			
1192+54.47 to 1192+66.70	LT	79530							30.6			
1192+60.10 to 1192+64.75	RT	79542							9.7			
1196+90.71 to 1197+02.94	LT	79547							30.6			
1197+36.99 to 1197+49.22	LT	79552							30.6			
1208+20.49 to 1208+32.72	LT	79557							30.6			
1208+28.87 to 1208+34.94	RT	79569							12.7			
1208+70.76 to 1208+82.99	LT	79564							30.6			
1208+74.21 to 1208+80.21	RT	79574							12.6			
SUB-TOTAL:							2822.6		224.6			

REVISIONS			
DATE	DESCRIPTION	DATE	DESCRIPTION

KEVIN E. KNUDSEN, P.E.
P.E. LICENSE NUMBER 41062
DEWBERRY ENGINEERS INC.
800 NORTH MAGNOLIA AVE., SUITE 1000
ORLANDO, FL 32803

POLK COUNTY ROADS AND DRAINAGE DIVISION		
ROAD NO.	COUNTY	PROJECT NO.
CR 557	POLK	18-73

SUMMARY OF QUANTITIES

SHEET NO.
SQ-24

THE OFFICIAL RECORD OF THIS SHEET IS THE ELECTRONIC FILE DIGITALLY SIGNED AND SEALED UNDER RULE 61G15-23.004, F.A.C.

SUMMARY OF SIDEWALK & DETECTABLE WARNINGS

LOCATION STA. TO STA.	SIDE	AREA ID	LENGTH	WIDTH	CONC SIDEWALK 4"		CONC SIDEWALK 6"		DETECTABLE WARNINGS		DESIGN NOTES	CONSTRUCTION REMARKS
					0522 1		0522 2		0527 2			
					SY		SY		SF			
P	F	P	F	P	F							
1222+87.97 to 1222+95.47	RT	79580								14.5		
1223+72.32 to 1223+79.79	RT	79586								14.4		
1229+46.94 to 1229+53.52	RT	79592								13.0		
1230+51.16 to 1230+57.70	RT	93197								14.2		
1239+09.02 to 1239+13.86	RT	187232								8.8		
1239+09.94 to 1239+13.94	LT	187223								8.0		
1239+27.24 to 1239+31.72	RT	187237								8.8		
1239+86.52 to 1239+91.71	RT	187242								12.3		
1252+77.71 to 1252+85.50	RT	79621								15.0		
1253+24.19 to 1253+28.38	RT	79628								11.0		
1266+64.98 to 1266+82.02	LT	79633								36.9		
1267+47.77 to 1267+63.91	LT	79640								36.4		
1335+45.75 to 1335+52.70	RT	93203								15.7		
1335+97.59 to 1336+03.57	RT	93210								15.0		
1344+72.97 to 1344+79.66	RT	93223								13.7		
1345+25.35 to 1345+32.04	RT	93216								13.7		
1364+04.66 to 1364+12.03	LT	187257								23.8		
1364+58.76 to 1364+70.88	LT	187251								30.5		
1375+05.49 to 1375+11.08	LT	93229								12.0		
1375+28.46 to 1375+33.54	RT	93160								12.0		
1375+89.84 to 1375+99.88	LT	79831								20.0		
1375+92.91 to 1376+03.25	RT	187475								20.0		
1376+01.67 to 1376+13.05	LT	187461								20.5		
1376+04.10 to 1376+15.74	RT	187468								20.6		
1376+82.27 to 1376+87.09	LT	187441								20.0		
1376+86.61 to 1376+94.27	LT	93240								16.0		
1376+99.69 to 1377+04.35	LT	187446								20.5		
1377+32.35 to 1377+37.74	LT	187453								20.0		
1377+50.66 to 1377+56.64	LT	79794								22.0		
1378+23.46 to 1378+35.25	RT	187394								20.5		
1378+25.01 to 1378+36.33	LT	187424								20.5		
1378+31.79 to 1378+41.95	RT	79866								20.0		
1378+39.70 to 1378+49.90	LT	187431								20.0		
1379+15.75 to 1379+20.64	LT	187436								12.0		
1379+18.61 to 1379+23.27	RT	93257								16.0		
1442+11.26 to 1442+15.84	LT	187273								15.9		
1442+98.14 to 1443+03.13	RT	187266								12.0		
1443+61.13 to 1443+71.40	RT	187384								20.0		
1443+64.04 to 1443+74.23	LT	79891								20.0		
1443+71.88 to 1443+83.54	RT	79881								20.5		
1443+72.39 to 1443+84.17	LT	79886								22.1		
1444+11.41 to 1444+19.42	RT	187389								16.0		
1444+25.21 to 1444+28.77	RT	79931								19.9		
1444+46.21 to 1444+49.66	RT	79896								23.4		
1444+75.62 to 1444+81.98	RT	79901								20.1		
1444+76.43 to 1444+83.87	RT	93322								16.0		
1444+90.54 to 1444+97.51	RT	79906								20.1		
1445+95.76 to 1446+07.56	LT	197342								20.5		
SUB-TOTAL :										864.8		

REVISIONS			
DATE	DESCRIPTION	DATE	DESCRIPTION

KEVIN E. KNUDSEN, P.E.
P.E. LICENSE NUMBER 41062
DEWBERRY ENGINEERS INC.
800 NORTH MAGNOLIA AVE., SUITE 1000
ORLANDO, FL 32803

POLK COUNTY ROADS AND DRAINAGE DIVISION		
ROAD NO.	COUNTY	PROJECT NO.
CR 557	POLK	18-73

SUMMARY OF QUANTITIES

SHEET NO.
SQ-25

THE OFFICIAL RECORD OF THIS SHEET IS THE ELECTRONIC FILE DIGITALLY SIGNED AND SEALED UNDER RULE 61G15-23.004, F.A.C.

SUMMARY OF SIDEWALK & DETECTABLE WARNINGS												
LOCATION	SIDE	AREA ID	LENGTH	WIDTH	CONC SIDEWALK 4"		CONC SIDEWALK 6"		DETECTABLE WARNINGS		DESIGN NOTES	CONSTRUCTION REMARKS
					0522	1	0522	2	0527	2		
STA. TO STA.					SY		SY		SF			
					P	F	P	F	P	F		
1445+96.35 to 1446+08.05	RT	187377							20.5			
1446+05.94 to 1446+16.13	RT	79911							20.0			
1446+06.39 to 1446+16.44	LT	79926							20.1			
1446+72.36 to 1446+78.22	LT	93373							16.0			
1447+33.31 to 1447+37.88	RT	93399							15.9			
1458+86.68 to 1458+92.43	LT	79783							21.5			
1459+72.19 to 1459+83.04	LT	187278							29.0			
SUB-TOTAL:									143.0			

SUMMARY OF FENCING										
PAY ITEM NO.	DESCRIPTION	LOCATION	SIDE	UNIT	QUANTITY		TOTAL		DESIGN NOTES	CONSTRUCTION REMARKS
		STA. TO STA.			P	F	P	F		
0550 10 220	FENCING, TYPE B, 5.1-6.0', STANDARD	1192+70.38 TO 1195+82.13	LT	LF	902.0		17077			
		1197+48.15 TO 1203+09.08	LT		1671.0					
		1230+59.50 TO 1235+27.50	LT		1564.0					
		1280+59.33 TO 1286+31.09	LT		1728.0					
		1316+99.22 TO 1319+06.25	LT		1183.0					
		1351+80.50 TO 1358+91.88	RT		2326.0					
		1382+70.50 TO 1389+51.50	RT		1841.0					
		1420+57.25 TO 1425+19.50	RT		1503.0					
		1460+34.39 TO 1471+50.12	LT		2597.0					
		1478+30.85 TO 1484+93.79	LT		1762.0					
0550 60 212	FENCE GATE, TYPE B, SINGLE, 6.1-12.0'	1192+70.11 TO 1192+70.13	LT	EA	1.0		10			
	OPENING	1197+48.00 TO 1197+48.12	LT		1.0					
		1235+01.70 TO 1235+13.70	LT		1.0					
		1284+58.00 TO 1284+70.00	LT		1.0					
		1317+14.91 TO 1317+26.91	LT		1.0					
		1351+95.37 TO 1352+07.37	RT		1.0					
		1382+91.18 TO 1383+03.18	RT		1.0					
		1424+84.88 TO 1424+96.88	RT		1.0					
		1469+96.03 TO 1497+08.03	LT		1.0					
		1484+17.32 TO 1484+29.32	LT		1.0					

REVISIONS				KEVIN E. KNUDSEN, P.E. P.E. LICENSE NUMBER 41062 DEWBERRY ENGINEERS INC. 800 NORTH MAGNOLIA AVE., SUITE 1000 ORLANDO, FL 32803	POLK COUNTY ROADS AND DRAINAGE DIVISION			SUMMARY OF QUANTITIES	SHEET NO.
DATE	DESCRIPTION	DATE	DESCRIPTION		ROAD NO.	COUNTY	PROJECT NO.		SQ-26
					CR 557	POLK	18-73		

SUMMARY OF PERFORMANCE TURF

LOCATION STA. TO STA.	SIDE	AREA ID	LENGTH	WIDTH	PERFORMANCE TURF (SOD)		DESIGN NOTES	CONSTRUCTION REMARKS
					0570	1 2		
					SY			
					P	F		
50+71.09 to 51+11.33	LT	170406			32.8		CL CONST. CR 557	
50+93.00 to 54+00.00	RT	188450			141.7		CL CONST. CR 557	
51+34.66 to 54+00.00	LT	170398			242.1		CL CONST. CR 557	
200+39.02 to 201+40.87	LT/RT	170267			46.6		CL CONST. ACCESS ROAD	
200+54.29 to 201+10.61	LT	170280			19.5		CL CONST. ACCESS ROAD	
201+22.45 to 201+36.03	LT	170295			7.6		CL CONST. ACCESS ROAD	
202+80.30 to 203+89.58	RT	170326			164.3		CL CONST. CR 557	
210+71.28 to 211+66.16	LT	170302			24.9		CL CONST. ACCESS ROAD	
210+72.75 to 211+79.30	LT/RT	170313			44.5		CL CONST. ACCESS ROAD	
495+20.00 to 499+06.02	LT	165536			234.2		CL CONST. CR 557	
495+20.00 to 499+22.49	RT	165546			330.7		CL CONST. CR 557	
600+19.95 to 615+00.00	LT	170185			7403.3		CL CONST. CR 557A_NEW	
600+20.00 to 611+60.25	RT	169608			638.6		CL CONST. CR 557A_NEW	
600+20.00 to 611+79.95	LT	170252			641.7		CL CONST. CR 557A_NEW	
600+20.00 to 612+58.37	RT	169377			4169.3		CL CONST. CR 557A_NEW	
600+20.04 to 615+00.00	RT	168873			1957.1		CL CONST. CR 557A_NEW	
611+74.11 to 614+86.36	RT	169110			578.4		CL CONST. CR 557A_NEW	
613+77.63 to 614+98.95	LT/RT	164563			187.8		CL CONST. CR 557A_NEW	
700+90.77 to 702+03.33	LT	170421			53.8		BL CONST. POLK CITY ROAD	
701+24.49 to 702+08.13	RT	164918			122.4		CL CONST. OLD POLK CITY ROAD	
701+27.92 to 702+81.78	RT	170464			75.1		BL CONST. POLK CITY ROAD	
701+31.37 to 701+87.67	LT	165396			17.3		BL CONST. POLK CITY ROAD	
701+41.64 to 702+65.32	RT	165371			40.9		BL CONST. POLK CITY ROAD	
702+03.33 to 703+43.91	LT	165365			31.3		BL CONST. POLK CITY ROAD	
702+81.77 to 703+43.91	RT	165359			13.9		BL CONST. POLK CITY ROAD	
1188+00.00 to 1190+66.96	RT	161061			121.8		CL CONST. CR 557	
1188+00.00 to 1190+95.81	RT	161029			177.2		CL CONST. CR 557	
1188+00.00 to 1192+09.99	LT/RT	161092			2503.0		CL CONST. CR 557	
1191+23.81 to 1192+25.92	RT	161234			109.6		CL CONST. CR 557	
1192+19.92 to 1192+28.25	RT	161203			89.5		CL CONST. CR 557	
1192+48.37 to 1197+09.04	LT	161263			374.9		CL CONST. CR 557	
1192+53.79 to 1192+59.93	RT	161210			89.3		CL CONST. CR 557	
1192+59.93 to 1208+42.62	RT	161295			1681.9		CL CONST. CR 557	
1192+66.70 to 1196+90.71	LT	161325			183.9		CL CONST. CR 557	
1192+88.16 to 1196+64.00	LT/RT	162731			664.7		CL CONST. CR 557	
1197+29.97 to 1203+81.50	LT	161396			1496.5		CL CONST. CR 557	
1197+49.22 to 1203+81.50	LT	161335			276.1		CL CONST. CR 557	
1197+71.00 to 1208+00.00	LT/RT	162738			1736.5		CL CONST. CR 557	
1203+93.50 to 1204+85.80	LT	161345			35.5		CL CONST. CR 557	
1203+93.50 to 1204+85.80	LT	161413			116.3		CL CONST. CR 557	
1204+97.80 to 1205+85.57	LT	161353			33.5		CL CONST. CR 557	
1204+97.80 to 1205+85.57	LT	161418			110.6		CL CONST. CR 557	
1205+97.57 to 1208+20.49	LT	161362			94.0		CL CONST. CR 557	
1205+97.57 to 1208+39.74	LT	161424			327.8		CL CONST. CR 557	
1208+63.74 to 1213+09.88	LT	161616			1014.2		CL CONST. CR 557	
1208+66.62 to 1209+91.71	RT	161481			72.8		CL CONST. CR 557	
1208+82.99 to 1211+71.19	LT	161644			123.1		CL CONST. CR 557	
SUB-TOTAL:					28652.5			
TOTAL:					301137			

REVISIONS			
DATE	DESCRIPTION	DATE	DESCRIPTION

KEVIN E. KNUDSEN, P.E.
P.E. LICENSE NUMBER 41062
DEWBERRY ENGINEERS INC.
800 NORTH MAGNOLIA AVE., SUITE 1000
ORLANDO, FL 32803

POLK COUNTY ROADS AND DRAINAGE DIVISION		
ROAD NO.	COUNTY	PROJECT NO.
CR 557	POLK	18-73

SUMMARY OF QUANTITIES

SHEET NO.
SQ-27

THE OFFICIAL RECORD OF THIS SHEET IS THE ELECTRONIC FILE DIGITALLY SIGNED AND SEALED UNDER RULE 61G15-23.004, F.A.C.

SUMMARY OF PERFORMANCE TURF

LOCATION STA. TO STA.	SIDE	AREA ID	LENGTH	WIDTH	PERFORMANCE TURF (SOD)		DESIGN NOTES	CONSTRUCTION REMARKS
					0570	1 2		
					SY			
P	F							
1209+00.00 to 1222+55.00	LT/RT	162747			2076.7		CL CONST. CR 557	
1210+03.71 to 1218+36.25	RT	161506			979.3		CL CONST. CR 557	
1211+83.19 to 1213+09.88	LT	161636			50.8		CL CONST. CR 557	
1213+21.88 to 1226+69.25	LT	161749			628.9		CL CONST. CR 557	
1213+21.88 to 1235+01.70	LT	162113			6556.0		CL CONST. CR 557	
1218+48.25 to 1222+99.03	RT	161524			642.5		CL CONST. CR 557	
1223+68.84 to 1229+58.14	RT	162134			991.3		CL CONST. CR 557	
1224+12.00 to 1230+17.47	LT/RT	162758			676.7		CL CONST. CR 557	
1226+69.25 to 1235+01.70	LT	161743			367.4		CL CONST. CR 557	
1230+43.42 to 1236+40.76	RT	162175			1146.8		CL CONST. CR 557	
1230+93.00 to 1238+90.00	LT/RT	162768			592.0		CL CONST. CR 557	
1235+13.70 to 1239+09.44	LT	162351			178.8		CL CONST. CR 557	
1235+13.70 to 1245+94.00	LT	162589			4725.0		CL CONST. CR 557	
1236+52.76 to 1239+36.98	RT	162228			557.2		CL CONST. CR 557	
1239+14.44 to 1243+07.76	LT	162364			177.7		CL CONST. CR 557	
1239+84.19 to 1252+78.76	RT	162445			1690.1		CL CONST. CR 557	
1240+35.00 to 1252+61.00	LT/RT	162779			1306.9		CL CONST. CR 557	
1243+23.76 to 1245+94.00	LT	162478			114.6		CL CONST. CR 557	
1246+06.00 to 1247+86.51	LT	162631			227.4		CL CONST. CR 557	
1246+06.00 to 1247+86.51	LT	162485			74.7		CL CONST. CR 557	
1247+98.51 to 1248+96.49	LT	162492			38.0		CL CONST. CR 557	
1247+98.51 to 1248+96.49	LT	162649			123.4		CL CONST. CR 557	
1249+12.49 to 1249+88.59	LT	162667			95.9		CL CONST. CR 557	
1249+12.49 to 1249+88.59	LT	162499			28.3		CL CONST. CR 557	
1250+00.59 to 1250+90.30	LT	162506			34.3		CL CONST. CR 557	
1250+00.59 to 1250+90.30	LT	162685			113.0		CL CONST. CR 557	
1251+02.30 to 1252+61.65	LT	162513			65.3		CL CONST. CR 557	
1251+02.30 to 1252+61.65	LT	162704			200.8		CL CONST. CR 557	
1252+73.65 to 1253+10.12	LT	162723			45.9		CL CONST. CR 557	
1252+73.65 to 1266+64.98	LT	162536			604.7		CL CONST. CR 557	
1253+10.11 to 1266+89.21	LT	162853			972.3		CL CONST. CR 557	
1253+22.45 to 1257+77.13	RT	162874			657.6		CL CONST. CR 557	
1253+55.00 to 1268+40.00	LT/RT	162788			2197.4		CL CONST. CR 557	
1257+93.13 to 1258+74.83	RT	162893			116.6		CL CONST. CR 557	
1258+90.83 to 1285+04.79	RT	163032			5602.9		CL CONST. CR 557	
1267+39.79 to 1284+58.59	LT	163160			2188.3		CL CONST. CR 557	
1267+63.91 to 1284+58.59	LT	163240			773.8		CL CONST. CR 557	
1269+74.68 to 1288+93.00	LT/RT	164459			3033.0		CL CONST. CR 557	
1284+70.59 to 1297+26.40	LT	163406			549.9		CL CONST. CR 557	
1284+70.59 to 1297+26.47	LT	163378			3953.4		CL CONST. CR 557	
1285+16.79 to 1308+81.62	RT	163604			7920.6		CL CONST. CR 557	
1290+04.00 to 1308+00.00	LT/RT	164477			2804.4		CL CONST. CR 557	
1297+37.96 to 1311+35.37	LT	163574			4151.5		CL CONST. CR 557	
1297+38.15 to 1311+35.37	LT	163554			1109.3		CL CONST. CR 557	
1303+77.58 to 1308+78.29	RT	163470			262.8		CL CONST. CR 557	
1308+93.62 to 1310+71.36	RT	163869			244.3		CL CONST. CR 557	
1308+96.95 to 1310+68.03	RT	163632			90.6		CL CONST. CR 557	
1309+00.00 to 1335+38.54	LT/RT	164494			4546.1		CL CONST. CR 557	
SUB-TOTAL:					66285.2			

REVISIONS			
DATE	DESCRIPTION	DATE	DESCRIPTION

KEVIN E. KNUDSEN, P.E.
P.E. LICENSE NUMBER 41062
DEWBERRY ENGINEERS INC.
800 NORTH MAGNOLIA AVE., SUITE 1000
ORLANDO, FL 32803

POLK COUNTY ROADS AND DRAINAGE DIVISION		
ROAD NO.	COUNTY	PROJECT NO.
CR 557	POLK	18-73

SUMMARY OF QUANTITIES

SHEET NO.
SQ-28

THE OFFICIAL RECORD OF THIS SHEET IS THE ELECTRONIC FILE DIGITALLY SIGNED AND SEALED UNDER RULE 61G15-23.004, F.A.C.

SUMMARY OF PERFORMANCE TURF

LOCATION STA. TO STA.	SIDE	AREA ID	LENGTH	WIDTH	PERFORMANCE TURF (SOD)		DESIGN NOTES	CONSTRUCTION REMARKS
					0570	1 2		
					SY			
					P	F		
1310+95.36 to 1312+62.47	RT	163877			191.4		CL CONST. CR 557	
1310+98.70 to 1312+59.13	RT	163639			84.7		CL CONST. CR 557	
1311+47.37 to 1312+95.50	LT	163827			101.8		CL CONST. CR 557	
1311+47.37 to 1312+95.50	LT	163818			152.4		CL CONST. CR 557	
1312+74.47 to 1314+94.37	RT	163885			251.9		CL CONST. CR 557	
1312+77.80 to 1314+91.04	RT	163646			114.0		CL CONST. CR 557	
1313+07.50 to 1313+82.07	LT	163833			51.2		CL CONST. CR 557	
1313+07.50 to 1313+82.07	LT	163811			70.6		CL CONST. CR 557	
1313+94.07 to 1315+77.90	LT	163804			192.1		CL CONST. CR 557	
1313+94.07 to 1315+77.90	LT	163842			105.3		CL CONST. CR 557	
1315+06.37 to 1315+86.45	RT	163893			55.0		CL CONST. CR 557	
1315+09.70 to 1315+83.12	RT	163653			36.3		CL CONST. CR 557	
1315+89.90 to 1317+14.91	LT	163851			114.5		CL CONST. CR 557	
1315+89.90 to 1317+14.91	LT	163797			126.7		CL CONST. CR 557	
1315+98.45 to 1316+16.86	RT	163900			12.7		CL CONST. CR 557	
1316+01.65 to 1316+13.67	RT	163660			2.5		CL CONST. CR 557	
1316+28.86 to 1316+97.95	RT	163906			47.5		CL CONST. CR 557	
1316+32.19 to 1316+94.62	RT	163664			30.2		CL CONST. CR 557	
1317+09.95 to 1318+34.86	RT	163914			214.6		CL CONST. CR 557	
1317+13.29 to 1318+31.53	RT	163671			61.3		CL CONST. CR 557	
1317+26.91 to 1319+31.17	LT	163790			214.8		CL CONST. CR 557	
1317+26.91 to 1319+31.17	LT	163860			257.3		CL CONST. CR 557	
1318+46.86 to 1321+60.67	RT	163922			646.9		CL CONST. CR 557	
1318+50.19 to 1321+57.34	RT	163678			166.2		CL CONST. CR 557	
1319+43.17 to 1321+40.44	LT	164031			429.3		CL CONST. CR 557	
1319+43.17 to 1321+40.44	LT	163783			207.0		CL CONST. CR 557	
1321+52.44 to 1324+05.72	LT	164039			406.1		CL CONST. CR 557	
1321+52.44 to 1324+05.72	LT	163776			269.3		CL CONST. CR 557	
1321+72.67 to 1322+87.87	RT	163930			197.9		CL CONST. CR 557	
1321+76.01 to 1322+84.53	RT	163685			55.9		CL CONST. CR 557	
1322+99.87 to 1324+04.94	RT	163939			108.3		CL CONST. CR 557	
1323+03.20 to 1324+01.61	RT	163692			50.2		CL CONST. CR 557	
1324+16.94 to 1325+27.53	RT	163948			152.0		CL CONST. CR 557	
1324+17.72 to 1326+12.80	LT	163768			204.6		CL CONST. CR 557	
1324+17.72 to 1326+12.80	LT	164047			379.8		CL CONST. CR 557	
1324+20.28 to 1325+24.19	RT	163699			53.3		CL CONST. CR 557	
1325+44.51 to 1326+19.42	RT	163957			128.7		CL CONST. CR 557	
1325+47.86 to 1326+16.08	RT	163706			33.5		CL CONST. CR 557	
1326+24.80 to 1328+01.53	LT	164055			404.8		CL CONST. CR 557	
1326+24.80 to 1328+01.53	LT	163761			184.2		CL CONST. CR 557	
1326+36.42 to 1329+00.70	RT	163968			506.1		CL CONST. CR 557	
1326+39.75 to 1328+97.37	RT	163713			138.7		CL CONST. CR 557	
1328+13.53 to 1328+91.85	LT	163754			74.8		CL CONST. CR 557	
1328+13.53 to 1328+91.85	LT	164061			179.4		CL CONST. CR 557	
1329+03.85 to 1334+20.84	LT	163747			562.3		CL CONST. CR 557	
1329+03.85 to 1334+20.84	LT	164070			710.5		CL CONST. CR 557	
1329+12.70 to 1329+87.94	RT	163978			129.3		CL CONST. CR 557	
1329+16.04 to 1329+84.61	RT	163720			33.7		CL CONST. CR 557	
SUB-TOTAL:					8901.6			

REVISIONS			
DATE	DESCRIPTION	DATE	DESCRIPTION

KEVIN E. KNUDSEN, P.E.
P.E. LICENSE NUMBER 41062
DEWBERRY ENGINEERS INC.
800 NORTH MAGNOLIA AVE., SUITE 1000
ORLANDO, FL 32803

POLK COUNTY ROADS AND DRAINAGE DIVISION		
ROAD NO.	COUNTY	PROJECT NO.
CR 557	POLK	18-73

SUMMARY OF QUANTITIES

SHEET NO.
SQ-29

THE OFFICIAL RECORD OF THIS SHEET IS THE ELECTRONIC FILE DIGITALLY SIGNED AND SEALED UNDER RULE 61G15-23.004, F.A.C.

SUMMARY OF PERFORMANCE TURF

LOCATION STA. TO STA.	SIDE	AREA ID	LENGTH	WIDTH	PERFORMANCE TURF (SOD)		DESIGN NOTES	CONSTRUCTION REMARKS
					0570	1 2		
					SY			
					P	F		
1329+99.94 to 1330+83.33	RT	163986			143.3		CL CONST. CR 557	
1330+03.28 to 1330+80.00	RT	163727			38.2		CL CONST. CR 557	
1330+95.33 to 1332+64.81	RT	163993			232.9		CL CONST. CR 557	
1330+98.67 to 1332+61.47	RT	163734			86.0		CL CONST. CR 557	
1332+76.81 to 1335+56.26	RT	164017			461.6		CL CONST. CR 557	
1332+80.14 to 1335+34.01	RT	163741			135.0		CL CONST. CR 557	
1334+32.84 to 1347+44.75	LT	164077			1437.1		CL CONST. CR 557	
1334+32.84 to 1347+44.75	LT	164278			1051.8		CL CONST. CR 557	
1335+56.26 to 1335+80.70	RT	164219			12.2		CL CONST. CR 557	
1335+93.16 to 1336+02.34	RT	164200			8.9		CL CONST. CR 557	
1335+95.09 to 1338+00.25	RT	164185			204.6		CL CONST. CR 557	
1336+12.00 to 1344+45.00	LT/RT	164504			929.3		CL CONST. CR 557	
1336+13.02 to 1337+96.92	RT	164095			96.6		CL CONST. CR 557	
1338+12.25 to 1338+79.06	RT	164227			68.9		CL CONST. CR 557	
1338+15.58 to 1338+75.72	RT	164101			29.0		CL CONST. CR 557	
1338+91.06 to 1340+31.37	RT	164234			112.5		CL CONST. CR 557	
1338+94.39 to 1340+28.04	RT	164108			69.8		CL CONST. CR 557	
1340+43.37 to 1342+63.75	RT	164241			302.9		CL CONST. CR 557	
1340+46.71 to 1342+60.41	RT	164115			114.3		CL CONST. CR 557	
1342+75.75 to 1344+90.27	RT	164248			435.2		CL CONST. CR 557	
1342+79.08 to 1344+72.97	RT	164122			102.4		CL CONST. CR 557	
1345+14.50 to 1347+45.99	RT	164257			734.7		CL CONST. CR 557	
1345+32.04 to 1347+42.66	RT	164129			111.7		CL CONST. CR 557	
1345+59.00 to 1363+80.00	LT/RT	164513			2858.5		CL CONST. CR 557	
1347+56.75 to 1364+04.66	LT	164088			1817.1		CL CONST. CR 557	
1347+56.75 to 1364+14.00	LT	164367			4953.6		CL CONST. CR 557	
1347+57.99 to 1351+95.37	RT	164270			1402.6		CL CONST. CR 557	
1347+61.33 to 1351+95.37	RT	164136			236.2		CL CONST. CR 557	
1352+07.37 to 1371+36.20	RT	164144			1064.3		CL CONST. CR 557	
1352+07.37 to 1371+39.44	RT	164398			6414.1		CL CONST. CR 557	
1364+53.90 to 1376+67.45	LT	168473			3672.9		CL CONST. CR 557	
1364+70.88 to 1375+85.87	LT	164434			1133.5		CL CONST. CR 557	
1365+00.00 to 1376+07.76	LT/RT	164523			2276.7		CL CONST. CR 557	
1371+62.87 to 1382+86.18	RT	168222			3299.6		CL CONST. CR 557	
1371+67.37 to 1376+31.28	RT	165273			516.9		CL CONST. CR 557	
1375+08.06 to 1375+90.57	LT	165268			27.6		CL CONST. CR 557	
1375+30.01 to 1375+93.42	RT	165310			20.5		CL CONST. CR 557	
1375+98.79 to 1376+83.66	LT	165259			36.9		CL CONST. CR 557	
1376+02.07 to 1378+32.45	RT	165318			81.6		CL CONST. CR 557	
1376+13.17 to 1376+30.06	LT/RT	164542			46.4		CL CONST. CR 557	
1376+95.59 to 1377+40.91	LT	164575			42.1		CL CONST. CR 557	
1377+55.11 to 1378+41.08	LT	165248			40.3		CL CONST. CR 557	
1377+71.23 to 1440+82.00	LT	187748			16620.1		CL CONST. CR 557	
1377+98.62 to 1440+77.00	LT	187714			21163.8		CL CONST. CR 557	
1378+05.94 to 1378+24.87	LT/RT	164589			50.7		CL CONST. CR 557	
1378+31.06 to 1400+41.96	LT/RT	187665			6988.6		CL CONST. CR 557	
1378+41.52 to 1379+26.88	RT	165329			28.5		CL CONST. CR 557	
1378+49.31 to 1379+19.33	LT	165238			22.9		CL CONST. CR 557	
SUB-TOTAL:					81734.9			

REVISIONS			
DATE	DESCRIPTION	DATE	DESCRIPTION

KEVIN E. KNUDSEN, P.E.
P.E. LICENSE NUMBER 41062
DEWBERRY ENGINEERS INC.
800 NORTH MAGNOLIA AVE., SUITE 1000
ORLANDO, FL 32803

POLK COUNTY ROADS AND DRAINAGE DIVISION		
ROAD NO.	COUNTY	PROJECT NO.
CR 557	POLK	18-73

SUMMARY OF QUANTITIES

SHEET
NO.

SQ-30

THE OFFICIAL RECORD OF THIS SHEET IS THE ELECTRONIC FILE DIGITALLY SIGNED AND SEALED UNDER RULE 61G15-23.004, F.A.C.

SUMMARY OF PERFORMANCE TURF

LOCATION STA. TO STA.	SIDE	AREA ID	LENGTH	WIDTH	PERFORMANCE TURF (SOD)		DESIGN NOTES	CONSTRUCTION REMARKS
					0570	1 2		
					SY			
P	F							
1379+42.24 to 1382+91.18	RT	164676			244.8		CL CONST. CR 557	
1383+03.18 to 1401+04.33	RT	164686			1063.1		CL CONST. CR 557	
1383+08.18 to 1400+99.53	RT	168117			8169.4		CL CONST. CR 557	
1384+00.00 to 1400+42.00	LT/RT	187644			2248.8		CL CONST. CR 557	
1384+00.00 to 1440+82.00	LT	187693			3160.8		CL CONST. CR 557	
1401+27.46 to 1424+84.88	RT	164721			1370.8		CL CONST. CR 557	
1401+38.51 to 1424+79.88	RT	168077			10786.1		CL CONST. CR 557	
1401+86.82 to 1411+00.00	LT/RT	187596			1272.0		CL CONST. CR 557	
1401+91.00 to 1420+41.31	LT/RT	188460			4471.0		CL CONST. CR 557	
1411+00.00 to 1420+41.31	LT/RT	187625			1306.5		CL CONST. CR 557	
1421+35.75 to 1438+00.00	LT/RT	187879			2279.1		CL CONST. CR 557	
1421+35.75 to 1443+77.78	LT/RT	187900			7217.8		CL CONST. CR 557	
1424+96.88 to 1429+15.15	RT	164885			304.2		CL CONST. CR 557	
1425+01.88 to 1429+10.15	RT	167822			2087.4		CL CONST. CR 557	
1429+27.15 to 1438+00.00	RT	164876			505.9		CL CONST. CR 557	
1429+32.15 to 1444+11.23	RT	170477			7043.2		CL CONST. CR 557	
1440+94.00 to 1441+92.01	LT	187841			66.3		CL CONST. CR 557	
1440+94.00 to 1454+64.80	LT	187803			3057.1		CL CONST. CR 557	
1440+99.00 to 1443+60.92	LT	187850			741.6		CL CONST. CR 557	
1442+07.97 to 1443+64.44	LT	165149			52.4		CL CONST. CR 557	
1442+99.59 to 1443+61.62	RT	165389			20.2		CL CONST. CR 557	
1443+68.21 to 1444+06.41	LT	165124			18.3		CL CONST. CR 557	
1443+70.27 to 1444+26.66	RT	165378			30.2		CL CONST. CR 557	
1443+73.28 to 1446+13.41	LT	165128			186.1		CL CONST. CR 557	
1443+83.58 to 1444+02.70	LT/RT	164901			58.4		CL CONST. CR 557	
1444+46.38 to 1444+88.79	RT	164928			46.3		CL CONST. CR 557	
1444+96.33 to 1446+06.86	RT	165407			41.7		CL CONST. CR 557	
1445+41.05 to 1451+57.94	RT	167562			2621.8		CL CONST. CR 557	
1445+75.37 to 1445+96.34	LT/RT	164939			64.7		CL CONST. CR 557	
1446+03.12 to 1458+30.00	LT/RT	188004			4118.3		CL CONST. CR 557	
1446+15.74 to 1447+41.08	RT	165416			42.2		CL CONST. CR 557	
1446+15.99 to 1446+74.26	LT	165117			116.6		CL CONST. CR 557	
1446+51.38 to 1454+59.73	LT	187938			2425.2		CL CONST. CR 557	
1447+56.57 to 1451+62.85	RT	165427			248.1		CL CONST. CR 557	
1451+86.00 to 1480+51.27	RT	188216			1650.4		CL CONST. CR 557	
1451+90.93 to 1480+46.19	RT	188243			14569.7		CL CONST. CR 557	
1452+00.00 to 1454+64.80	LT	187928			168.3		CL CONST. CR 557	
1452+00.00 to 1458+30.00	LT/RT	187991			864.1		CL CONST. CR 557	
1454+85.20 to 1458+89.08	LT	187965			250.5		CL CONST. CR 557	
1454+85.20 to 1458+93.93	LT	167384			310.8		CL CONST. CR 557	
1454+90.27 to 1458+81.74	LT	187979			1269.0		CL CONST. CR 557	
1459+71.87 to 1469+91.03	LT	188100			6034.8		CL CONST. CR 557	
1459+79.85 to 1469+96.03	LT	188082			629.1		CL CONST. CR 557	
1460+23.00 to 1467+00.00	LT/RT	188035			960.8		CL CONST. CR 557	
1460+23.00 to 1473+24.98	LT/RT	188415			2690.3		CL CONST. CR 557	
1467+00.00 to 1473+25.01	LT/RT	188048			887.4		CL CONST. CR 557	
1470+08.03 to 1473+65.00	LT	188129			254.8		CL CONST. CR 557	
1470+13.03 to 1473+60.00	LT	188146			2215.8		CL CONST. CR 557	
SUB-TOTAL:					100242.2			

REVISIONS			
DATE	DESCRIPTION	DATE	DESCRIPTION

KEVIN E. KNUDSEN, P.E.
P.E. LICENSE NUMBER 41062
DEWBERRY ENGINEERS INC.
800 NORTH MAGNOLIA AVE., SUITE 1000
ORLANDO, FL 32803

POLK COUNTY ROADS AND DRAINAGE DIVISION		
ROAD NO.	COUNTY	PROJECT NO.
CR 557	POLK	18-73

SUMMARY OF QUANTITIES		SHEET NO. SQ-31
------------------------------	--	------------------------

THE OFFICIAL RECORD OF THIS SHEET IS THE ELECTRONIC FILE DIGITALLY SIGNED AND SEALED UNDER RULE 61G15-23.004, F.A.C.

SUMMARY OF PERFORMANCE TURF								
LOCATION	SIDE	AREA ID	LENGTH	WIDTH	PERFORMANCE TURF (SOD)		DESIGN NOTES	CONSTRUCTION REMARKS
					0570	1 2		
STA. TO STA.					SY			
					P	F		
1474+00.00 to 1484+17.32	LT	188391			638.4		CL CONST. CR 557	
1474+17.98 to 1484+12.39	LT	188367			6467.2		CL CONST. CR 557	
1474+42.00 to 1488+49.72	LT/RT	165653			2614.2		CL CONST. CR 557	
1480+75.56 to 1482+00.00	RT	188290			102.4		CL CONST. CR 557	
1480+80.63 to 1488+49.72	LT/RT	188299			2140.3		CL CONST. CR 557	
1484+29.13 to 1488+49.72	LT	188317			288.2		CL CONST. CR 557	
1484+34.00 to 1488+49.86	LT	188332			3069.8		CL CONST. CR 557	
SUB-TOTAL:					15320.5			

REVISIONS				KEVIN E. KNUDSEN, P.E. P.E. LICENSE NUMBER 41062 DEWBERRY ENGINEERS INC. 800 NORTH MAGNOLIA AVE., SUITE 1000 ORLANDO, FL 32803	POLK COUNTY ROADS AND DRAINAGE DIVISION			SUMMARY OF QUANTITIES	SHEET NO.
DATE	DESCRIPTION	DATE	DESCRIPTION		ROAD NO.	COUNTY	PROJECT NO.		SQ-32
					CR 557	POLK	18-73		