

STATE OF FLORIDA
DEPARTMENT OF TRANSPORTATION
FINAL "AS-BUILT" PLANS
~~**CONTRACT PLANS**~~

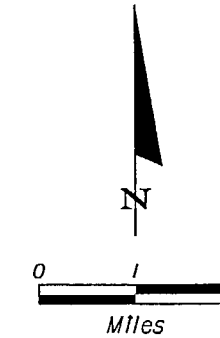
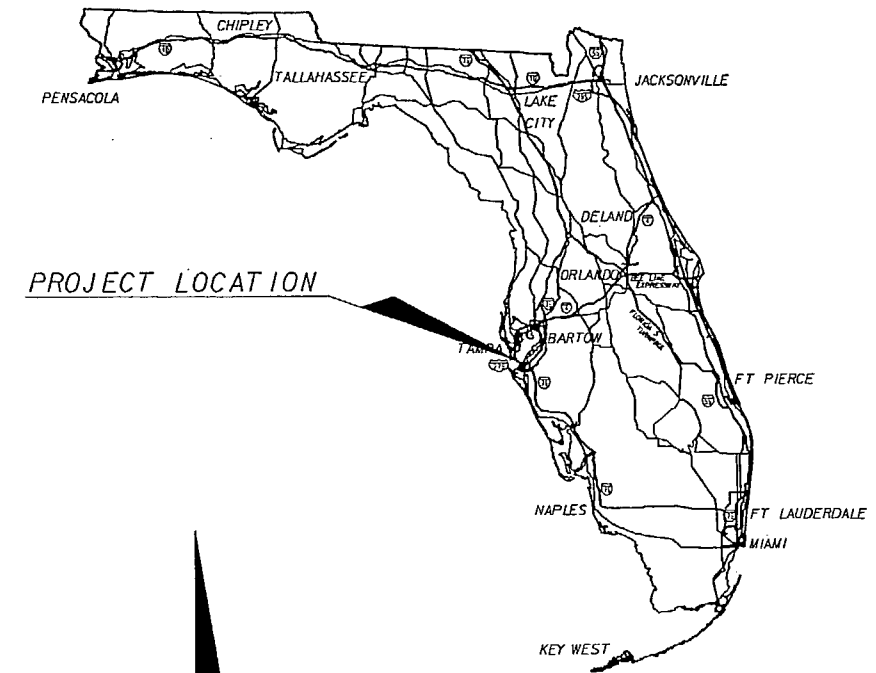
FINANCIAL PROJECT ID 420238-1-52-01
(FEDERAL FUNDS)
MANATEE COUNTY (I3130)
STATE ROAD NO. 93 AND 55 (I-275 AND US-19)

SIGNING AND PAVEMENT MARKING PLANS

District Secretary: Stan Cann, P.E.
Contractor Name: AJAX Paving Co.
Consultants: Stanley Consultants, Inc.
Resident Engineer: Lance Grace, P.E.
FDOT Project Administrator: Scott Guthrie
Start Work Date: 8/10/2009
Final Acceptance: 12/2/2009

INDEX OF SIGNING AND PAVEMENT MARKING PLANS

SHEET NO.	SHEET DESCRIPTION
S-1	KEY SHEET
S-2	GENERAL NOTE SHEET
S-3 - S-24	PLAN SHEETS
S-25 - S-28	GUIDE SIGN WORK SHEETS



PLANS PREPARED BY:

SIGNING AND PAVEMENT MARKING PLANS ENGINEER OF RECORD
RYAN KEITH SLATER, PE 63861
FLORIDA DEPARTMENT OF TRANSPORTATION
DISTRICT 1 OFFICE
P.O. BOX 1249
BARTOW, FL 33831-1249

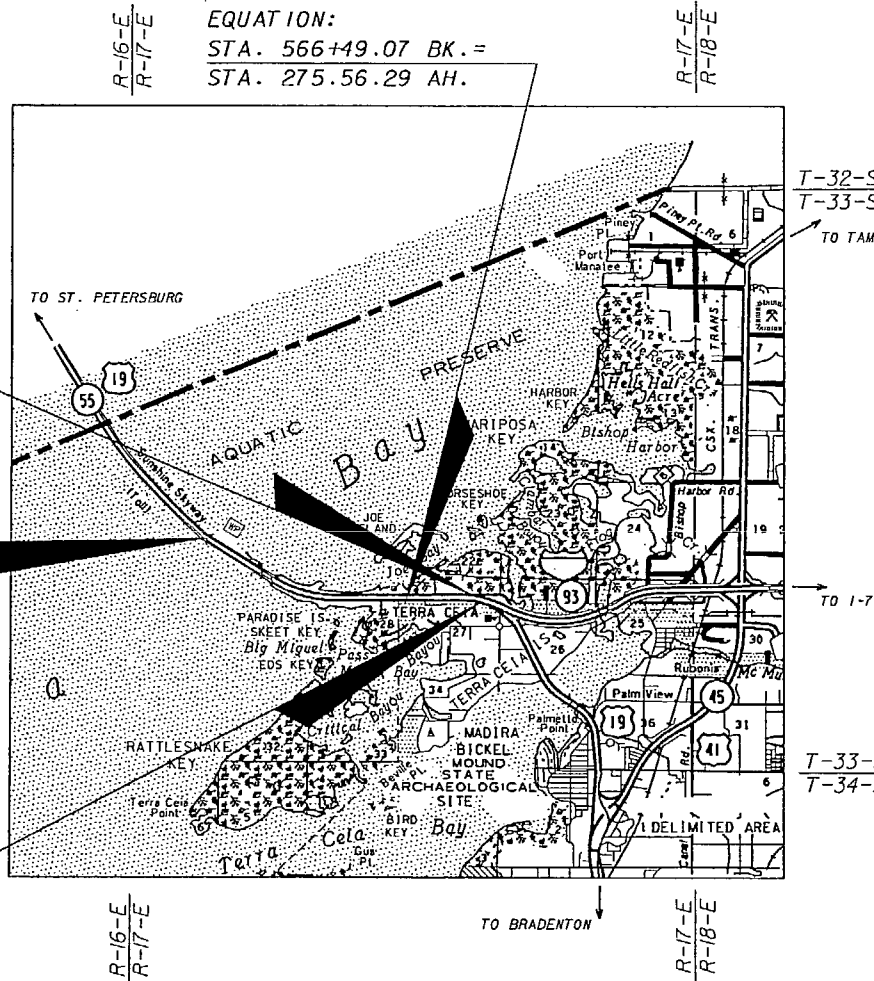
NOTE: THE SCALE OF THESE PLANS MAY HAVE CHANGED DUE TO REPRODUCTION.

"This project was constructed in substantial compliance with these plans as provided by the Engineer of Record. If changes were made, those changes are indicated by black ink revision and bear the seal and signature of the responsible Professional Engineer."

BEGIN SIGNING AND PAVEMENT MARKINGS
NORTHBOUND
STA. 327+24.18
MP 9.165

END SIGNING AND PAVEMENT MARKINGS
STA. 469+42.17
MP 11.982

BEGIN SIGNING AND PAVEMENT MARKINGS
SOUTHBOUND
STA. 330+40.30
MP 9.105



NOTE: STATIONING RUNS NORTH TO SOUTH. MILEPOINTS RUN SOUTH TO NORTH.

KEY SHEET REVISIONS		
DATE	BY	DESCRIPTION

SIGNING AND PAVEMENT MARKING PLANS
ENGINEER OF RECORD: RYAN KEITH SLATER

P.E. NO.: 63861

FISCAL YEAR	SHEET NO.
09	S-1

FDOT PROJECT MANAGER: RICHARD L. BARMAN

NOTICE: THE OFFICIAL RECORD OF THIS SHEET IS THE ELECTRONIC FILE SIGNED AND SEALED UNDER RULE 61G15-23.003, F.A.C.

1. THE PERMANENT REMOVAL OF SIGNS WITHIN THE LIMITS OF THIS PROJECT IS NOT REQUIRED IF THEY ARE NOT SHOWN IN THESE PLANS.
2. THE CONTRACTOR SHALL BE RESPONSIBLE FOR THE DISPOSAL OF ALL SIGNS THAT ARE TO BE PERMANENTLY REMOVED IN THIS PROJECT.
3. TP= THERMOPLASTIC.

REVISIONS						SIGNING AND MARKING PLANS ENGINEER OF RECORD RYAN KEITH SLATER, PE 63861 FLORIDA DEPARTMENT OF TRANSPORTATION DISTRICT 1 OFFICE P.O. BOX 1249 BARTON, FL. 33831-1249	STATE OF FLORIDA DEPARTMENT OF TRANSPORTATION			GENERAL NOTE SHEET	SHEET NO.
DATE	BY	DESCRIPTION	DATE	BY	DESCRIPTION		ROAD NO.	COUNTY	FINANCIAL PROJECT ID		S-2

10/47 (0)

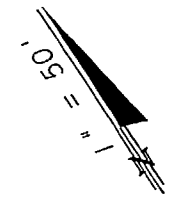
11/5/2008

8:01:02 AM

C:\p\projects\420238\520\signing\GNNTSPOI.DGN

NOTICE: THE OFFICIAL RECORD OF THIS SHEET IS THE ELECTRONIC FILE SIGNED AND SEALED UNDER RULE 60G5-23.003, F.A.C.

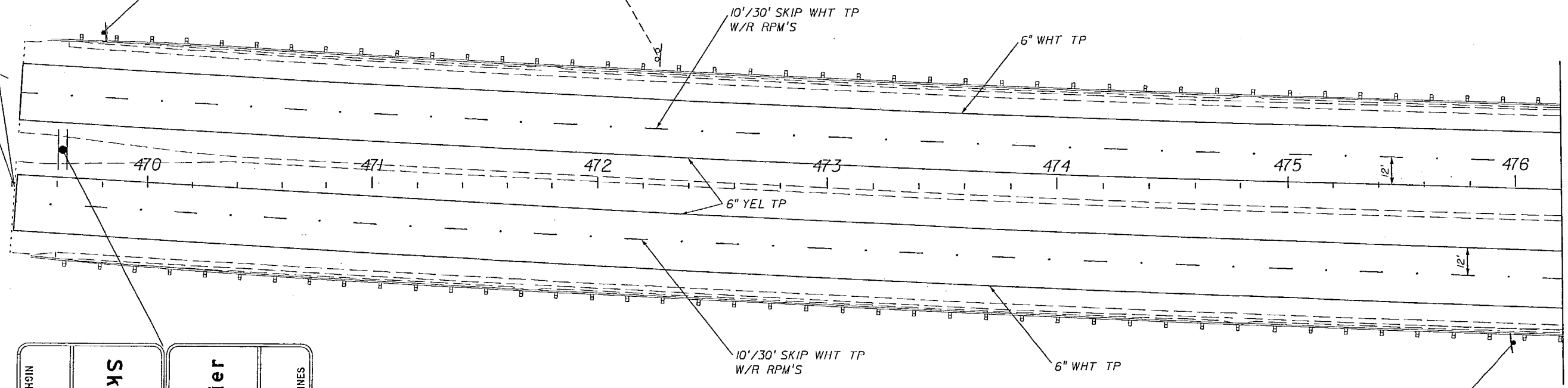
NOTE: PAY ITEM NUMBERS ARE PROVIDED ONLY FOR THE PURPOSE OF DESCRIBING THE WORK TO BE PERFORMED. PAY ITEM DESCRIPTIONS ARE FOUND IN THE DEPARTMENT'S BASIS OF ESTIMATES HANDBOOK.



0700-20-11
0700-20-60
469+80.05
FTP-70-6
30"x30"
PEDESTRIANS
BICYCLES
MOTOR VEHICLES
LESS THAN 5 MPH
PROHIBITED

EXISTING
TO REMAIN
472+26.20
Bob Graham
Sunshine Skyway
Bridge

END SIGNING AND PAVEMENT MARKINGS
STA. 469+42.17
MATCH EXISTING MARKINGS



NIGHTTIME SECURITY VENDING MACHINES
REST AREA
1 MILE
South Skyway Fishing Pier

NIGHTTIME SECURITY VENDING MACHINES
REST AREA
4 1/2 MILES
North Skyway Fishing Pier

101A
318"x156"
0700-48-54
469+62.17

101B
318"x156"
0700-48-54
469+62.17

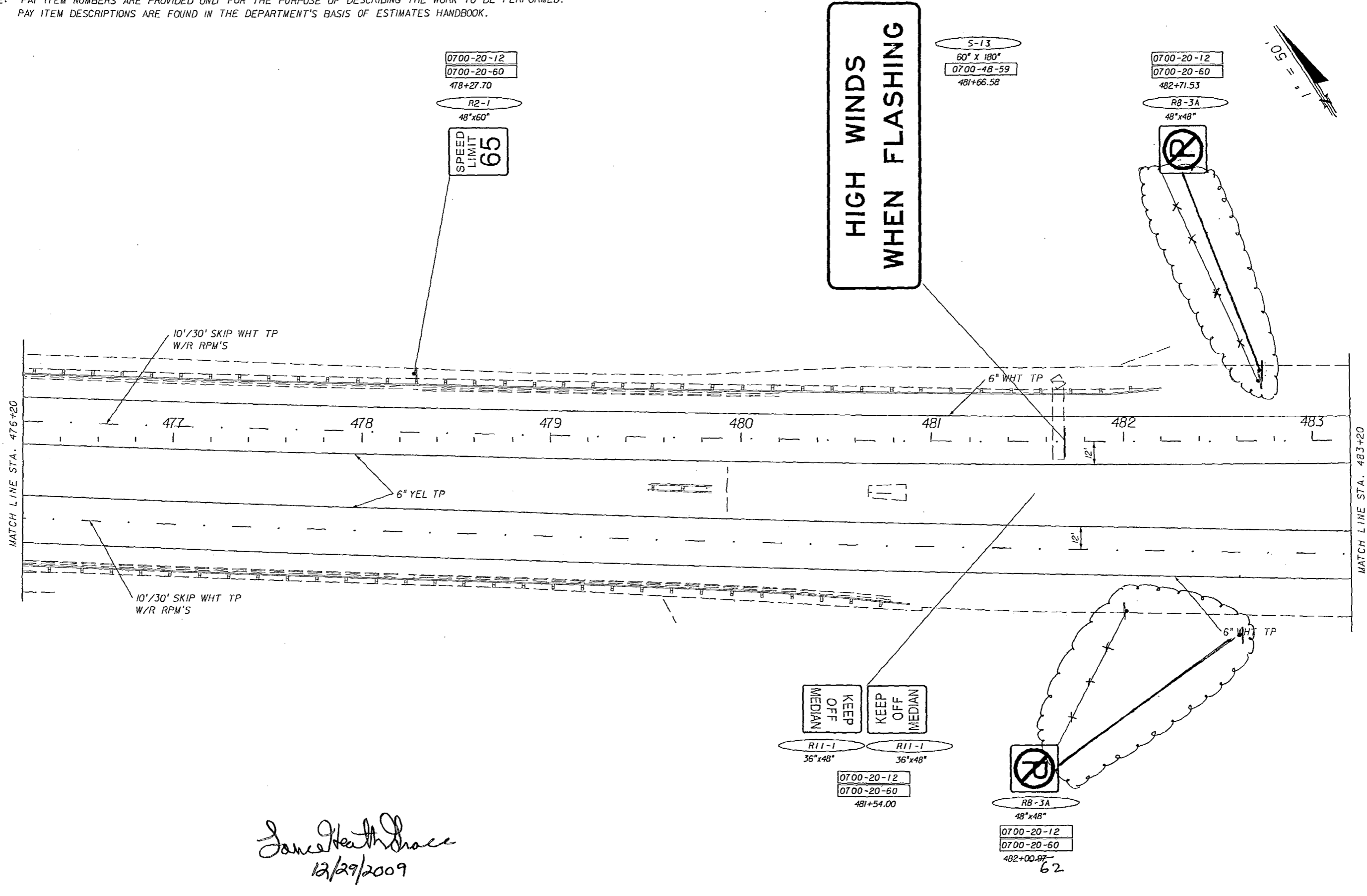
511
TRAVEL
INFO
CALL 511
FTP-67-4
48"x60"
0700-20-12
0700-20-60
475+98.50

MATCH LINE STA. 476+20

REVISIONS						SIGNING AND MARKING PLANS ENGINEER OF RECORD RYAN KEITH SLATER, PE 63861 FLORIDA DEPARTMENT OF TRANSPORTATION DISTRICT 10 OFFICE P.O. BOX 1249 BARTON, FL. 33831-1249	STATE OF FLORIDA DEPARTMENT OF TRANSPORTATION			PLAN SHEET	SHEET NO. S-3
DATE	BY	DESCRIPTION	DATE	BY	DESCRIPTION		ROAD NO.	COUNTY	FINANCIAL PROJECT ID		
						93/55	MANATEE	420238-1-52-01			

NOTICE: THE OFFICIAL RECORD OF THIS SHEET IS THE ELECTRONIC FILE SIGNED AND SEALED UNDER RULE 61G5-23.003, F.A.C.

NOTE: PAY ITEM NUMBERS ARE PROVIDED ONLY FOR THE PURPOSE OF DESCRIBING THE WORK TO BE PERFORMED.
 PAY ITEM DESCRIPTIONS ARE FOUND IN THE DEPARTMENT'S BASIS OF ESTIMATES HANDBOOK.

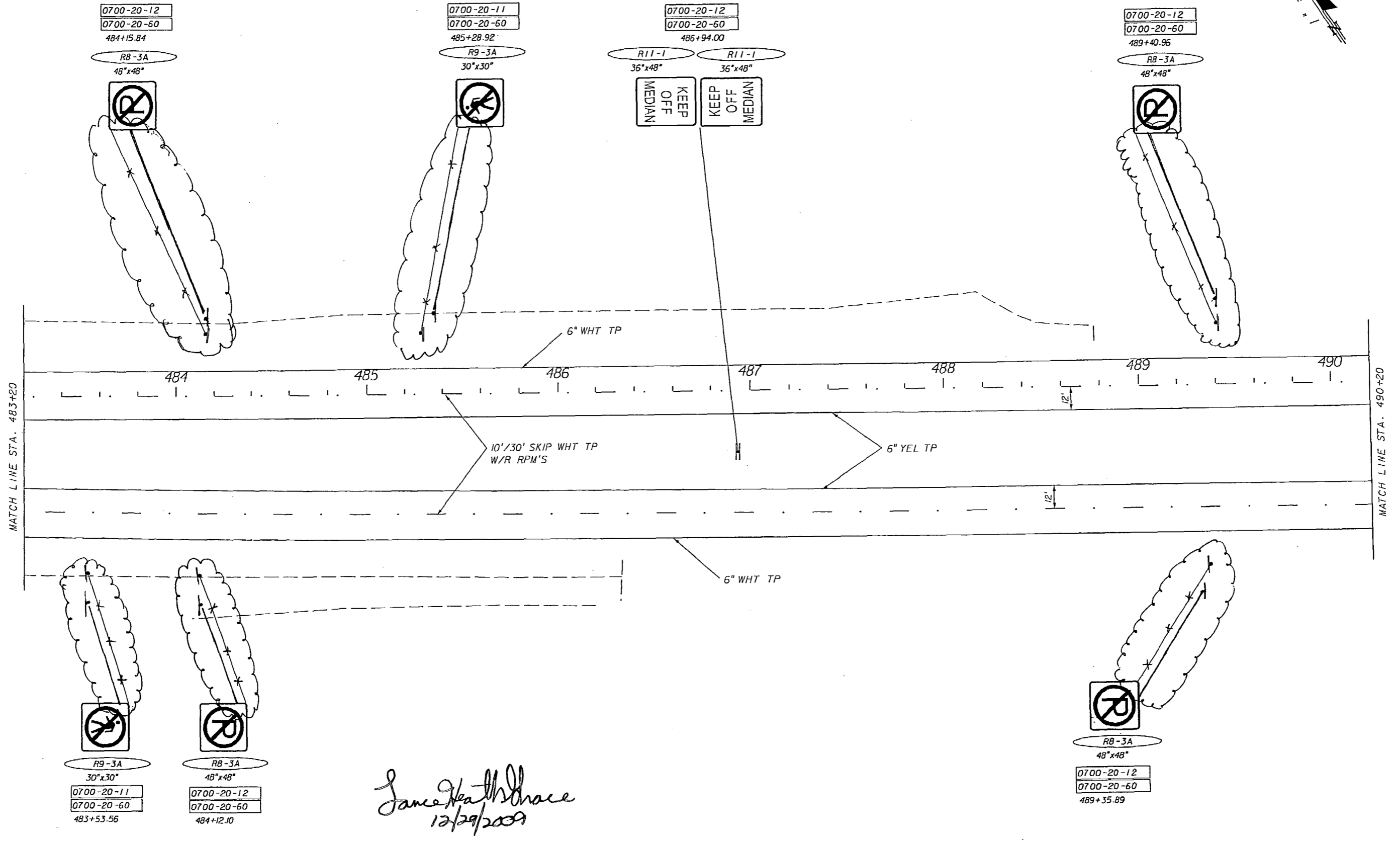
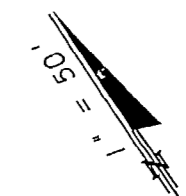


James Heath Trace
 12/29/2009

REVISIONS						SIGNING AND MARKING PLANS ENGINEER OF RECORD	STATE OF FLORIDA			SHEET NO.
DATE	BY	DESCRIPTION	DATE	BY	DESCRIPTION		DEPARTMENT OF TRANSPORTATION			
						RYAN KEITH SLATER, PE 63861 FLORIDA DEPARTMENT OF TRANSPORTATION DISTRICT 1 OFFICE P.O. BOX 1249 BARTON, FL. 33831-1249	ROAD NO.	COUNTY	FINANCIAL PROJECT ID	PLAN SHEET S-4
							93/55	MANATEE	420238-1-52-01	

NOTICE: THE OFFICIAL RECORD OF THIS SHEET IS THE ELECTRONIC FILE SIGNED AND SEALED UNDER RULE 6815-23.003, F.A.C.

NOTE: PAY ITEM NUMBERS ARE PROVIDED ONLY FOR THE PURPOSE OF DESCRIBING THE WORK TO BE PERFORMED.
 PAY ITEM DESCRIPTIONS ARE FOUND IN THE DEPARTMENT'S BASIS OF ESTIMATES HANDBOOK.



Ryan Keith Slater
 12/29/2009

REVISIONS					
DATE	BY	DESCRIPTION	DATE	BY	DESCRIPTION

SIGNING AND MARKING PLANS ENGINEER OF RECORD
 RYAN KEITH SLATER, PE 63861
 FLORIDA DEPARTMENT OF TRANSPORTATION
 DISTRICT 1 OFFICE
 P.O. BOX 1249
 BARTON, FL. 33831-1249

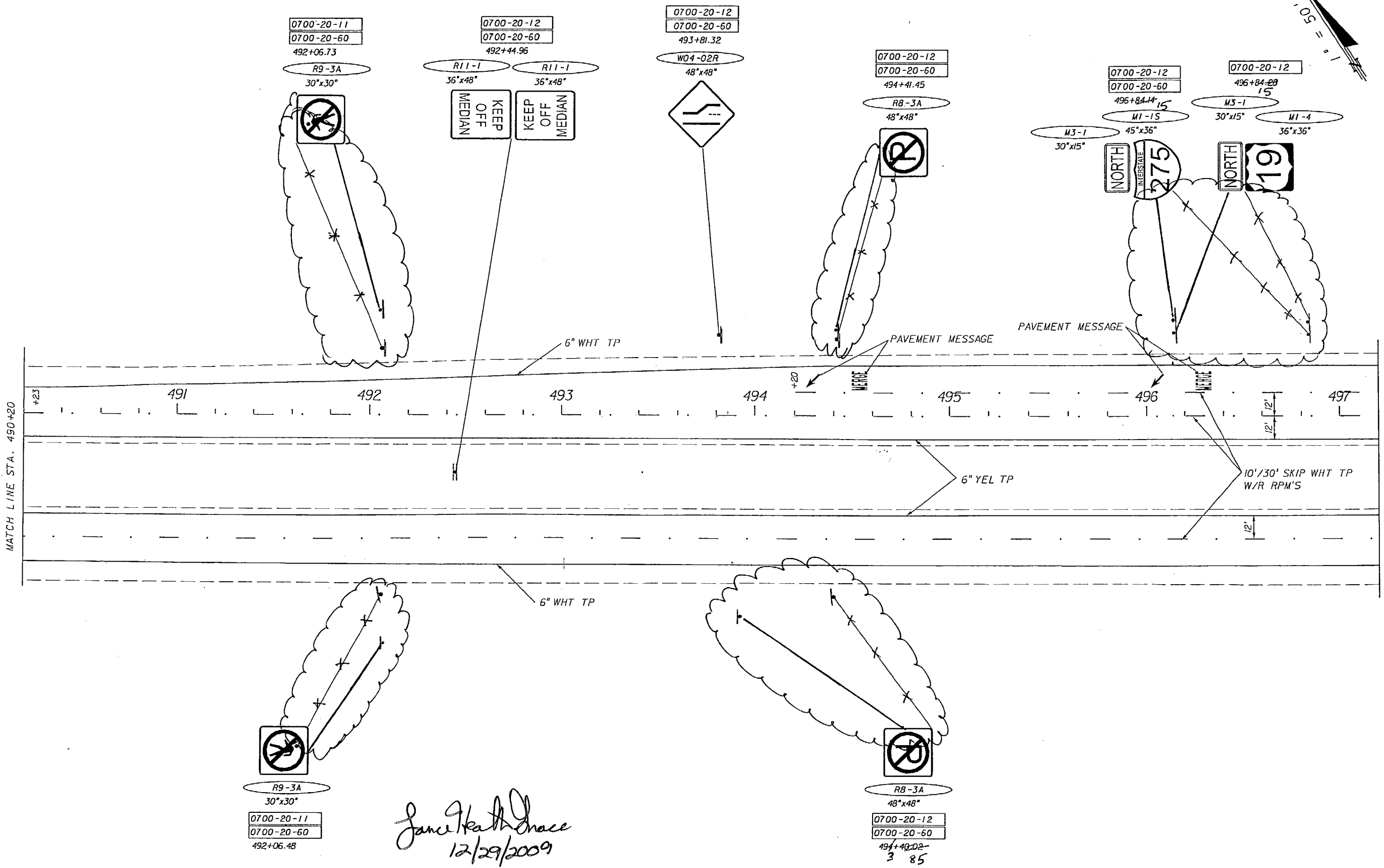
STATE OF FLORIDA DEPARTMENT OF TRANSPORTATION		
ROAD NO.	COUNTY	FINANCIAL PROJECT ID
93/55	MANATEE	420238-1-52-01

PLAN SHEET

SHEET NO.
S-5

NOTICE: THE OFFICIAL RECORD OF THIS SHEET IS THE ELECTRONIC FILE SIGNED AND SEALED UNDER RULE 61G15-23.003, F.A.C.

NOTE: PAY ITEM NUMBERS ARE PROVIDED ONLY FOR THE PURPOSE OF DESCRIBING THE WORK TO BE PERFORMED.
 PAY ITEM DESCRIPTIONS ARE FOUND IN THE DEPARTMENT'S BASIS OF ESTIMATES HANDBOOK.



R9-3A
30"x30"
0700-20-11
0700-20-60
492+06.48

Ryan Keith Slater
12/29/2009

R8-3A
48"x48"
0700-20-12
0700-20-60
494+40.02-3 85

REVISIONS					
DATE	BY	DESCRIPTION	DATE	BY	DESCRIPTION

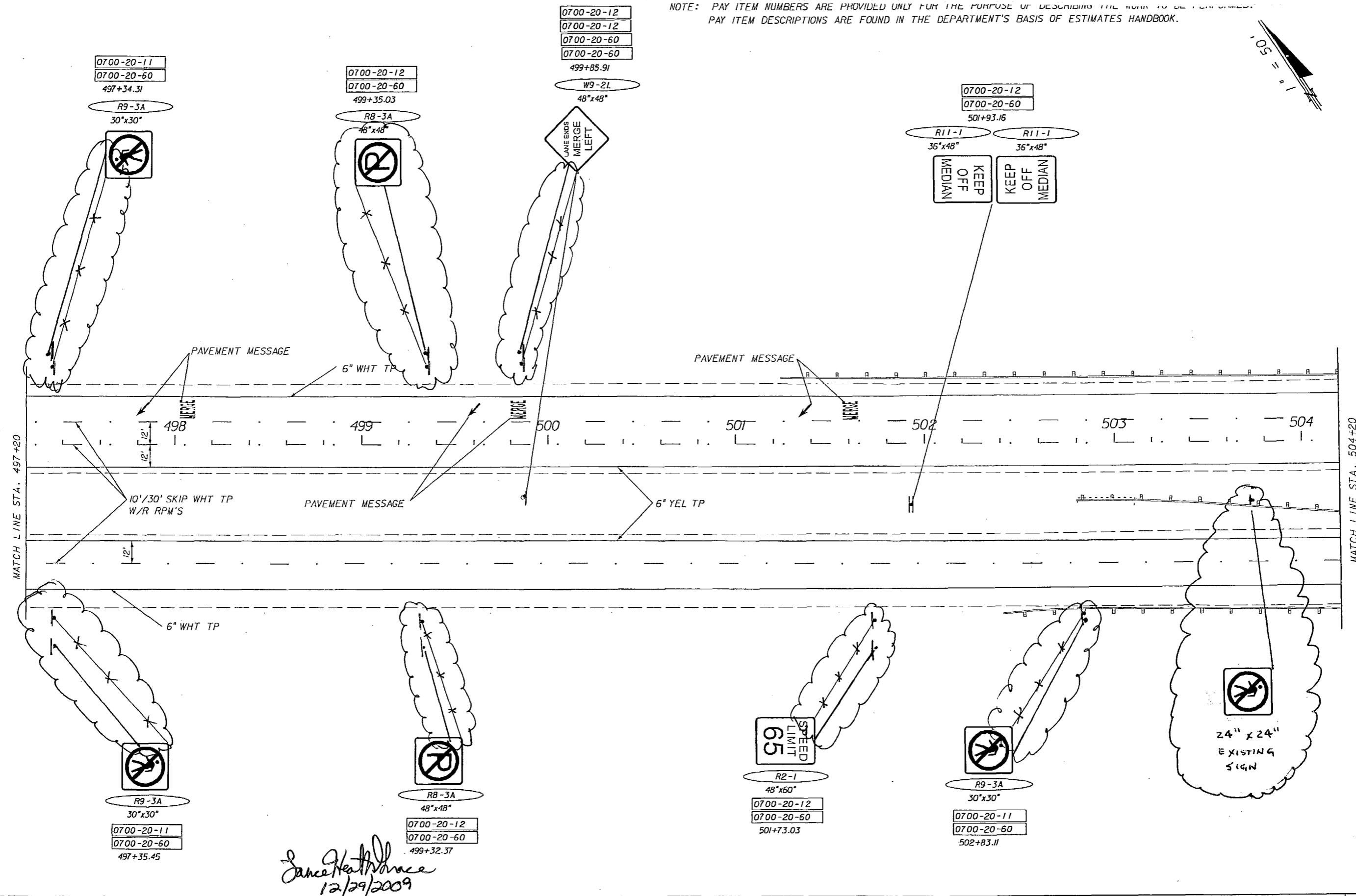
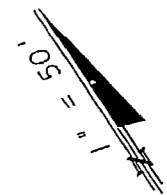
SIGNING AND MARKING PLANS ENGINEER OF RECORD
 RYAN KEITH SLATER, PE 6386I
 FLORIDA DEPARTMENT OF TRANSPORTATION
 DISTRICT 1 OFFICE
 P.O. BOX 1249
 BARTON, FL. 33831-1249

STATE OF FLORIDA DEPARTMENT OF TRANSPORTATION		
ROAD NO.	COUNTY	FINANCIAL PROJECT ID
93/55	MANATEE	420238-1-52-01

PLAN SHEET
 SHEET NO.
 S-6

NOTICE: THE OFFICIAL RECORD OF THIS SHEET IS THE ELECTRONIC FILE SIGNED AND SEALED UNDER RULE 61G15-23.003, F.A.C.

NOTE: PAY ITEM NUMBERS ARE PROVIDED ONLY FOR THE PURPOSE OF DESCRIBING THE WORK TO BE PERFORMED. PAY ITEM DESCRIPTIONS ARE FOUND IN THE DEPARTMENT'S BASIS OF ESTIMATES HANDBOOK.



0700-20-11
0700-20-60
497+34.31
R9-3A
30"x30"

0700-20-12
0700-20-60
499+35.03
R8-3A
48"x48"

0700-20-12
0700-20-12
0700-20-60
0700-20-60
499+85.91
W9-2L
48"x48"

0700-20-12
0700-20-60
501+93.16

R11-1
36"x48"
KEEP OFF MEDIAN

R11-1
36"x48"
KEEP OFF MEDIAN

10'/30' SKIP WHT TP
W/R RPM'S

R9-3A
30"x30"
0700-20-11
0700-20-60
497+35.45

R8-3A
48"x48"
0700-20-12
0700-20-60
499+32.37

R2-1
48"x60"
0700-20-12
0700-20-60
501+73.03

R9-3A
30"x30"
0700-20-11
0700-20-60
502+83.11

Ryan Keith Slater
12/29/2009

REVISIONS					
DATE	BY	DESCRIPTION	DATE	BY	DESCRIPTION

SIGNING AND MARKING PLANS ENGINEER OF RECORD
 RYAN KEITH SLATER, PE 63861
 FLORIDA DEPARTMENT OF TRANSPORTATION
 DISTRICT 1 OFFICE
 P.O. BOX 1249
 BARTON, FL. 33831-1249

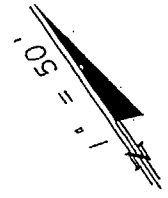
STATE OF FLORIDA DEPARTMENT OF TRANSPORTATION		
ROAD NO.	COUNTY	FINANCIAL PROJECT ID
93/55	MANATEE	420238-1-52-01

PLAN SHEET

SHEET NO.
S-7

NOTICE: THE OFFICIAL RECORD OF THIS SHEET IS THE ELECTRONIC FILE SIGNED AND SEALED UNDER RULE 6165-23.003, F.A.C.

NOTE: PAY ITEM NUMBERS ARE PROVIDED ONLY FOR THE PURPOSE OF DESCRIBING THE WORK TO BE PERFORMED.
 PAY ITEM DESCRIPTIONS ARE FOUND IN THE DEPARTMENT'S BASIS OF ESTIMATES HANDBOOK.



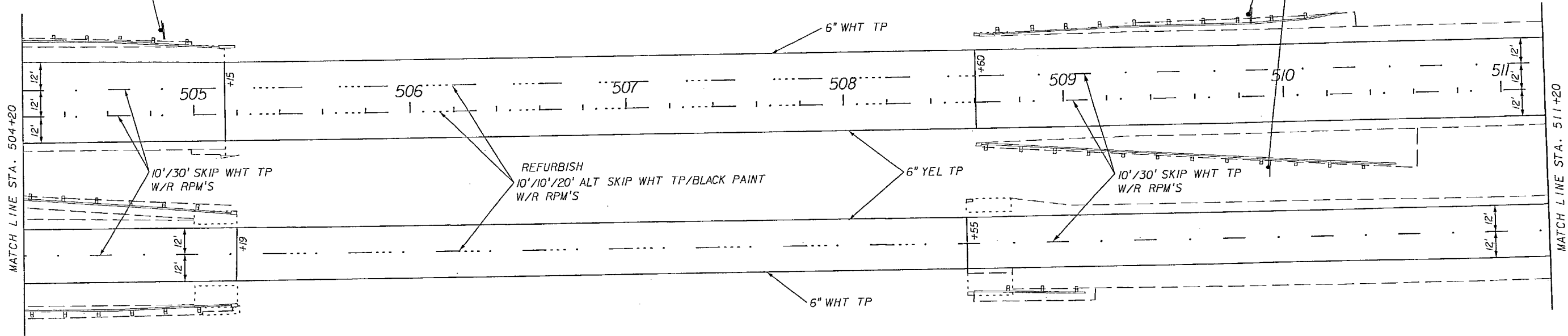
0700-20-12
 0700-20-60
 504+85.09

W9-1R
 48"x48"



0700-20-11
 0700-20-11
 0700-20-60
 0700-20-60

509+84.97
 R9-3A
 30"x30"

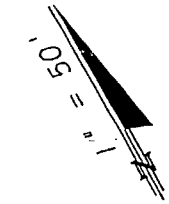


REVISIONS					SIGNING AND MARKING PLANS ENGINEER OF RECORD RYAN KEITH SLATER, PE 6386I FLORIDA DEPARTMENT OF TRANSPORTATION DISTRICT 1 OFFICE P.O. BOX 1249 BARTON, FL. 33831-1249	STATE OF FLORIDA DEPARTMENT OF TRANSPORTATION			SHEET NO. S-8
DATE	BY	DESCRIPTION	DATE	BY		DESCRIPTION	ROAD NO.	COUNTY	
						93/55	MANATEE	420238-1-52-01	

PLAN SHEET

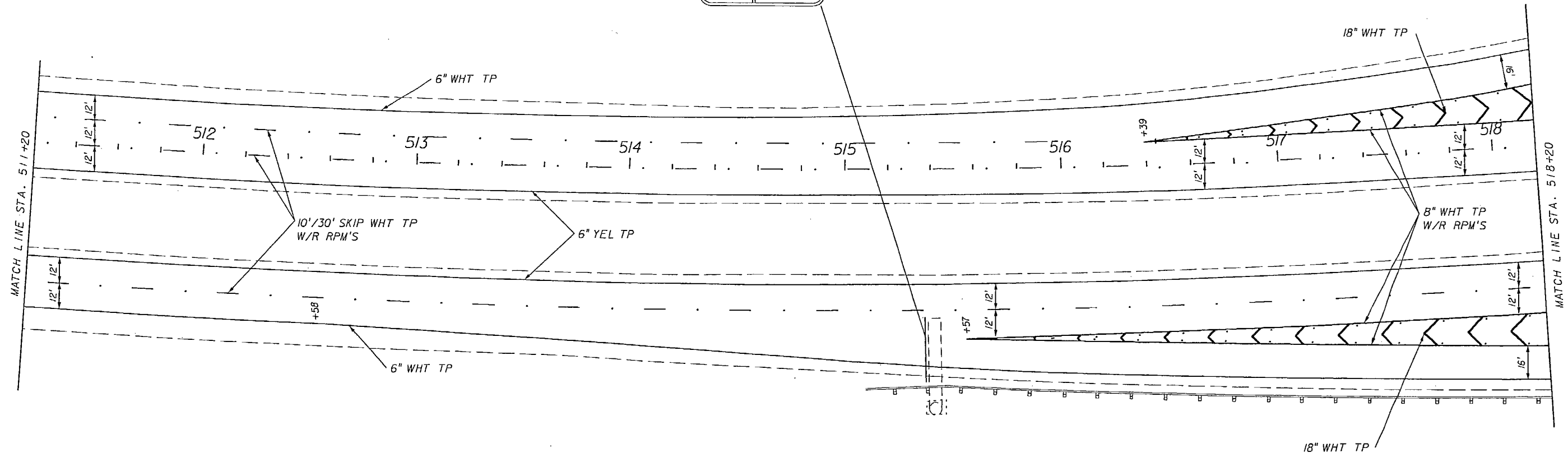
NOTICE: THE OFFICIAL RECORD OF THIS SHEET IS THE ELECTRONIC FILE SIGNED AND SEALED UNDER RULE 6105-23.003, F.A.C.

NOTE: PAY ITEM NUMBERS ARE PROVIDED ONLY FOR THE PURPOSE OF DESCRIBING THE WORK TO BE PERFORMED. PAY ITEM DESCRIPTIONS ARE FOUND IN THE DEPARTMENT'S BASIS OF ESTIMATES HANDBOOK.



102
360"x138"
0700-48-54
515+41.53

NIGHTTIME SECURITY VENDING MACHINES
REST AREA
 South Skyway Fishing Pier →



REVISIONS					
DATE	BY	DESCRIPTION	DATE	BY	DESCRIPTION

SIGNING AND MARKING PLANS ENGINEER OF RECORD
 RYAN KEITH SLATER, PE 63861
 FLORIDA DEPARTMENT OF TRANSPORTATION
 DISTRICT 1 OFFICE
 P.O. BOX 1249
 BARTON, FL. 33831-1249

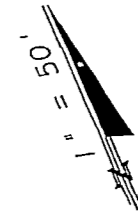
STATE OF FLORIDA DEPARTMENT OF TRANSPORTATION		
ROAD NO.	COUNTY	FINANCIAL PROJECT ID
93/55	MANATEE	420238-1-52-01

PLAN SHEET

SHEET NO.
S-9

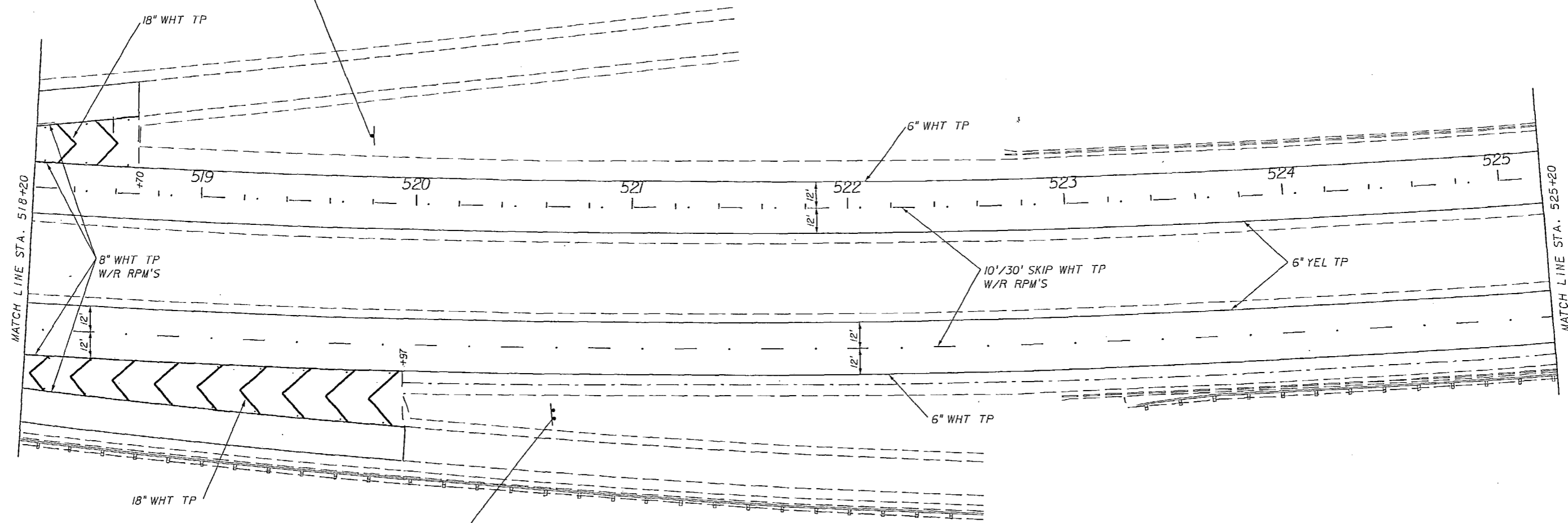
NOTICE: THE OFFICIAL RECORD OF THIS SHEET IS THE ELECTRONIC FILE SIGNED AND SEALED UNDER RULE 61G15-23.003, F.A.C.

NOTE: PAY ITEM NUMBERS ARE PROVIDED ONLY FOR THE PURPOSE OF DESCRIBING THE WORK TO BE PERFORMED.
 PAY ITEM DESCRIPTIONS ARE FOUND IN THE DEPARTMENT'S BASIS OF ESTIMATES HANDBOOK.



0700-20-12
 0700-20-60
 519+77.96

W4-1R
 48" x 48"



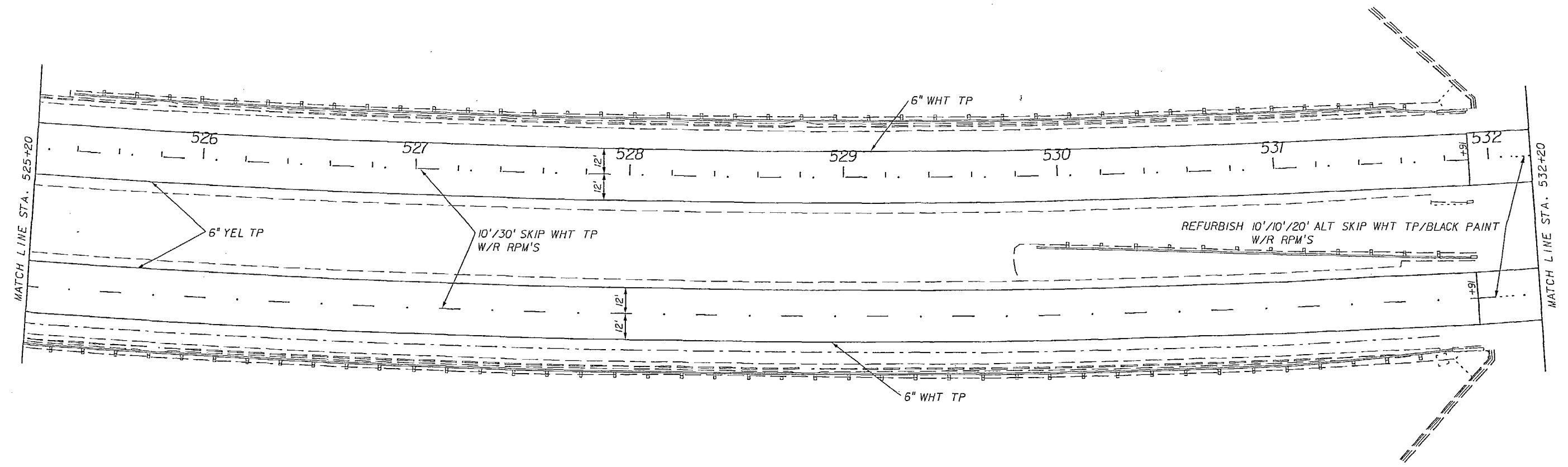
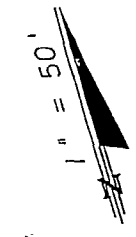
D5-2B
 LOC 1
 78" x 78"
 0700-21-11
 0700-20-60
 520+65.45



NOTICE: THE OFFICIAL RECORD OF THIS SHEET IS THE ELECTRONIC FILE SIGNED AND SEALED UNDER RULE 605-23.003, F.A.C.

REVISIONS						SIGNING AND MARKING PLANS ENGINEER OF RECORD	STATE OF FLORIDA			SHEET NO.
DATE	BY	DESCRIPTION	DATE	BY	DESCRIPTION		DEPARTMENT OF TRANSPORTATION			
						RYAN KEITH SLATER, PE 63861 FLORIDA DEPARTMENT OF TRANSPORTATION DISTRICT 1 OFFICE P.O. BOX 1249 BARTON, FL. 33831-1249	ROAD NO.	COUNTY	FINANCIAL PROJECT ID	PLAN SHEET S-10
							93/55	MANATEE	420238-1-52-01	

NOTE: PAY ITEM NUMBERS ARE PROVIDED ONLY FOR THE PURPOSE OF DESCRIBING THE WORK TO BE PERFORMED.
 PAY ITEM DESCRIPTIONS ARE FOUND IN THE DEPARTMENT'S BASIS OF ESTIMATES HANDBOOK.



REVISIONS					
DATE	BY	DESCRIPTION	DATE	BY	DESCRIPTION

SIGNING AND MARKING PLANS ENGINEER OF RECORD
 RYAN KEITH SLATER, PE 63861
 FLORIDA DEPARTMENT OF TRANSPORTATION
 DISTRICT 1 OFFICE
 P.O. BOX 1249
 BARTON, FL. 33831-1249

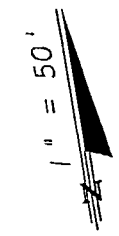
STATE OF FLORIDA DEPARTMENT OF TRANSPORTATION		
ROAD NO.	COUNTY	FINANCIAL PROJECT ID
93/55	MANATEE	420238-1-52-01

PLAN SHEET

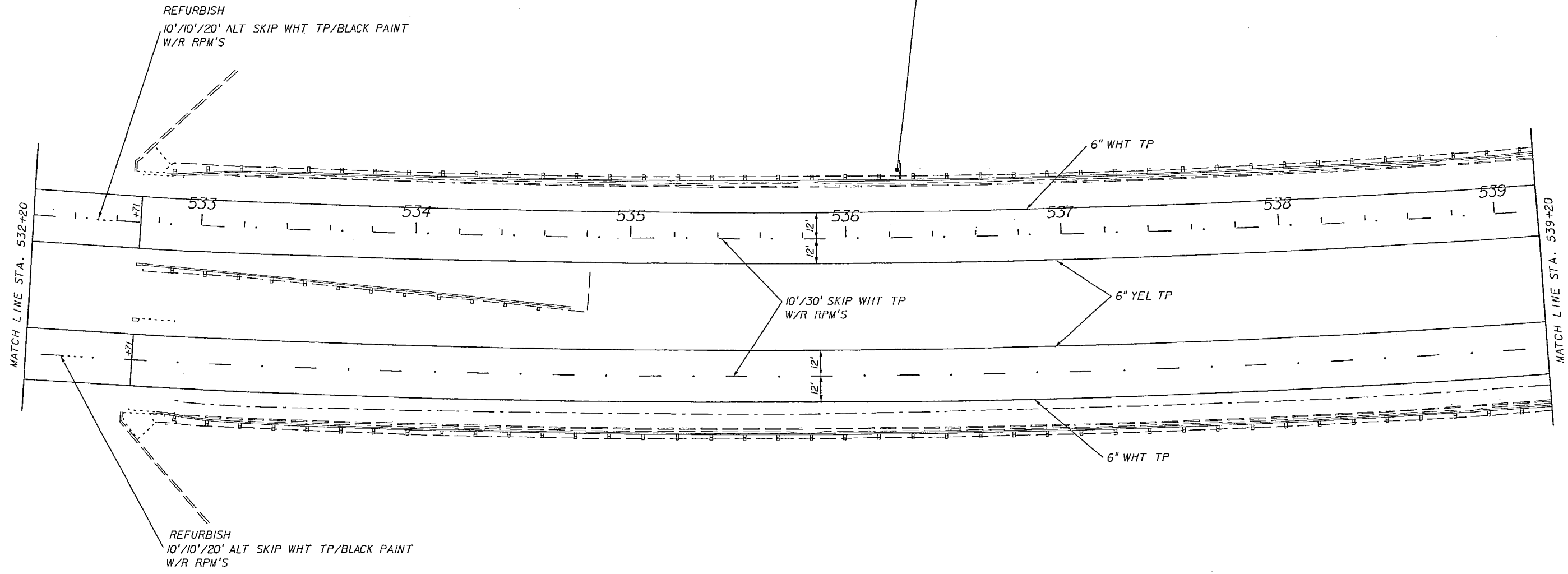
SHEET NO.
S-11

NOTICE: THE OFFICIAL RECORD OF THIS SHEET IS THE ELECTRONIC FILE SIGNED AND SEALED UNDER RULE 61G15-23.003, F.A.C.

NOTE: PAY ITEM NUMBERS ARE PROVIDED ONLY FOR THE PURPOSE OF DESCRIBING THE WORK TO BE PERFORMED.
 PAY ITEM DESCRIPTIONS ARE FOUND IN THE DEPARTMENT'S BASIS OF ESTIMATES HANDBOOK.



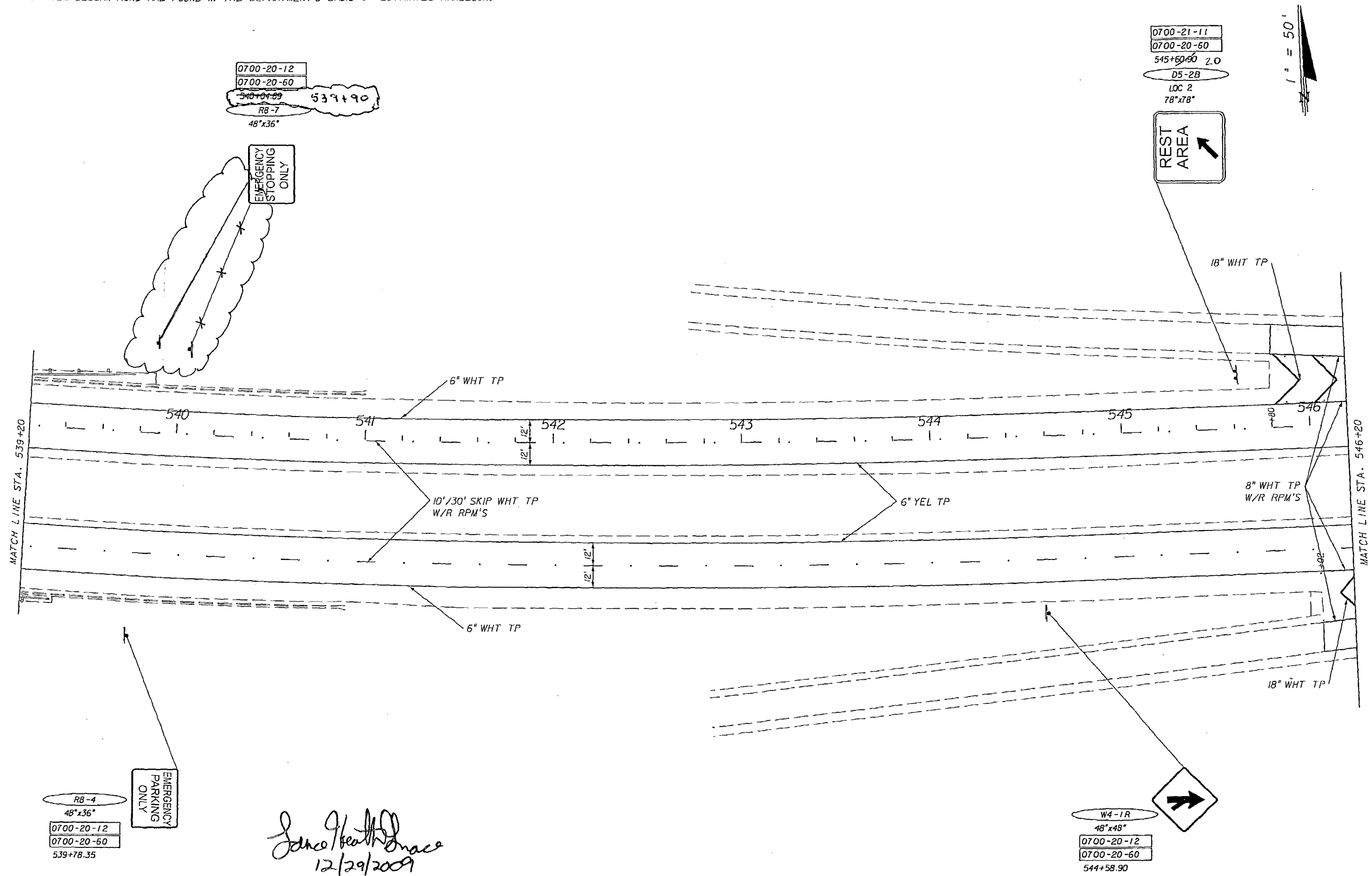
0700-20-12
 0700-20-60
 536+24.09
 R2-1
 48"x60"
 SPEED
 LIMIT
65



REVISIONS						SIGNING AND MARKING PLANS ENGINEER OF RECORD	STATE OF FLORIDA			SHEET NO.
DATE	BY	DESCRIPTION	DATE	BY	DESCRIPTION		DEPARTMENT OF TRANSPORTATION			
						RYAN KEITH SLATER, PE 63861 FLORIDA DEPARTMENT OF TRANSPORTATION DISTRICT 1 OFFICE P.O. BOX 1249 BARTON, FL. 33831-1249	ROAD NO.	COUNTY	FINANCIAL PROJECT ID	PLAN SHEET S-12
							93/55	MANATEE	420238-1-52-01	

NOTICE: THE OFFICIAL RECORD OF THIS SHEET IS THE ELECTRONIC FILE SIGNED AND SEALED UNDER RULE 6015-23.003, F.A.C.

NOTE: PAY ITEM NUMBERS ARE PROVIDED ONLY FOR THE PURPOSE OF DESCRIBING THE WORK TO BE PERFORMED.
 PAY ITEM DESCRIPTIONS ARE FOUND IN THE DEPARTMENT'S BASIS OF ESTIMATES HANDBOOK.



Jane Keith Slater
 12/29/2009

REVISIONS						SIGNING AND MARKING PLANS ENGINEER OF RECORD	STATE OF FLORIDA			SHEET NO.
DATE	BY	DESCRIPTION	DATE	BY	DESCRIPTION		DEPARTMENT OF TRANSPORTATION			
						RYAN KEITH SLATER, PE 63861 FLORIDA DEPARTMENT OF TRANSPORTATION DISTRICT 1 OFFICE P.O. BOX 1249 BARTON, FL. 33831-1249	ROAD NO.	COUNTY	FINANCIAL PROJECT ID	PLAN SHEET S-13
							93/55	MANATEE	420238-1-52-01	

NOTE: THE OFFICIAL RECORD OF THIS SHEET IS THE ELECTRONIC FILE SIGNED AND SEALED UNDER RULE 61G15-23.003, F.A.C.

NOTE: PAY ITEM NUMBERS ARE PROVIDED ONLY FOR THE PURPOSE OF DESCRIBING THE WORK TO BE PERFORMED. PAY ITEM DESCRIPTIONS ARE FOUND IN THE DEPARTMENT'S BASIS OF ESTIMATES HANDBOOK.

1" = 50'

South Skyway Fishing Pier
 REST AREA
 NIGHTTIME SECURITY VENDING MACHINES

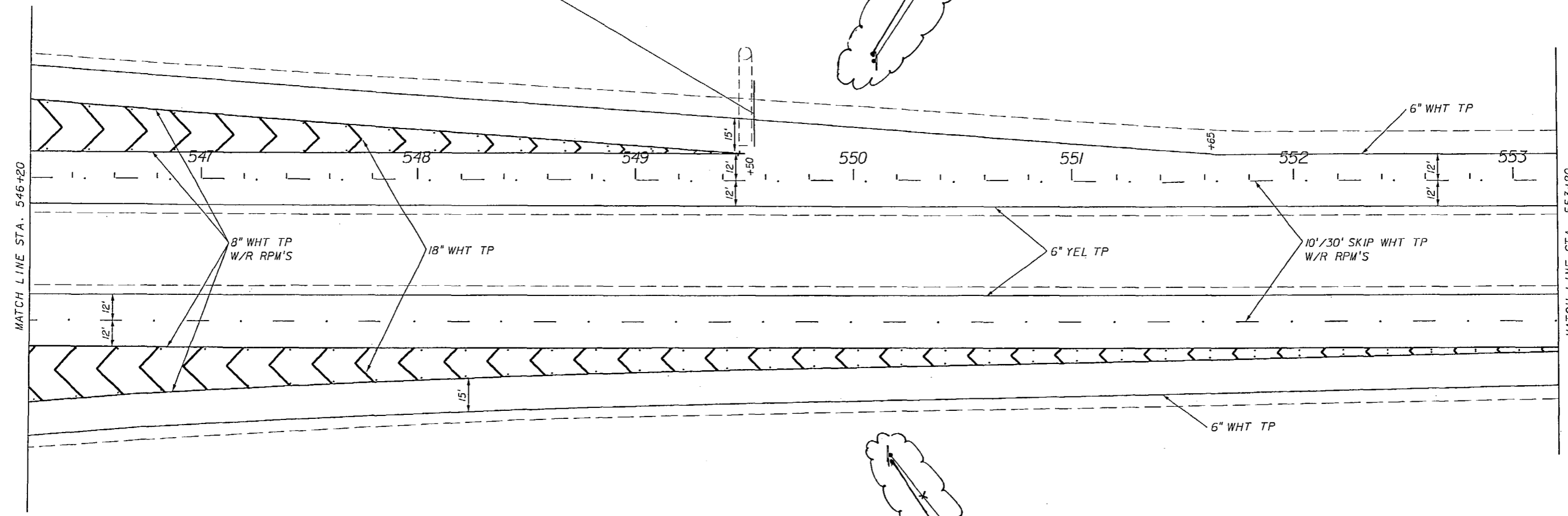
0700-48-54
 549+50.98
 103
 360"x138"

0700-20-12
 0700-20-60
 550+09.46

RB-3A
 48"x48"

0700-20-12
 0700-20-60
 550+17.32

RB-3A
 48"x48"



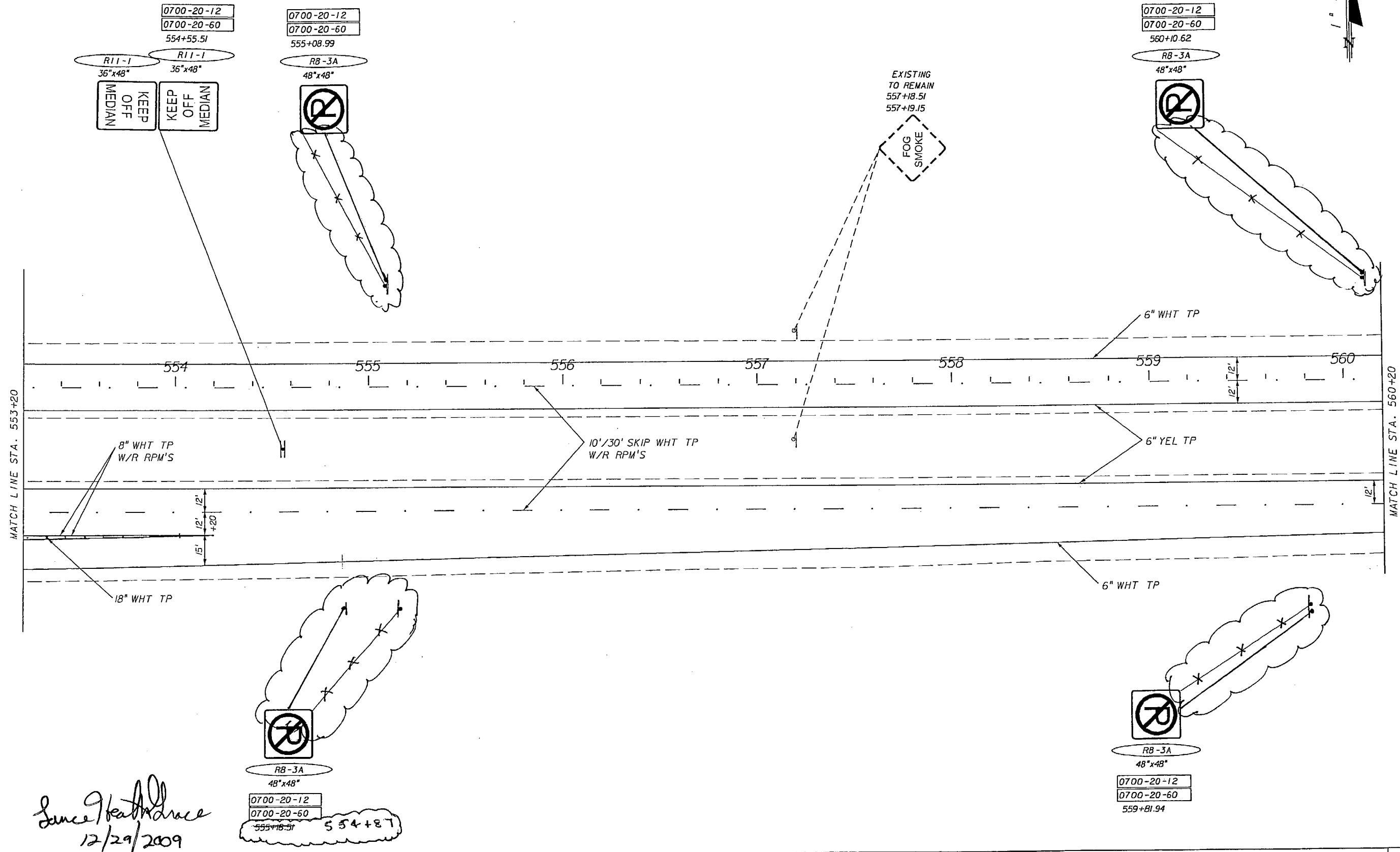
James Heath Trace
 12/29/2009

REVISIONS						SIGNING AND MARKING PLANS ENGINEER OF RECORD			STATE OF FLORIDA DEPARTMENT OF TRANSPORTATION			PLAN SHEET	SHEET NO. S-14
DATE	BY	DESCRIPTION	DATE	BY	DESCRIPTION	FLORIDA DEPARTMENT OF TRANSPORTATION DISTRICT 1 OFFICE P.O. BOX 1249 BARTON, FL. 33831-1249			ROAD NO.	COUNTY	FINANCIAL PROJECT ID		
						93/55	MANATEE	420238-1-52-01					

NOTICE: THE OFFICIAL RECORD OF THIS SHEET IS THE ELECTRONIC FILE SIGNED AND SEALED UNDER RULE 6G15-23.003, F.A.C.

NOTE: PAY ITEM NUMBERS ARE PROVIDED ONLY FOR THE PURPOSE OF DESCRIBING THE WORK TO BE PERFORMED.
 PAY ITEM DESCRIPTIONS ARE FOUND IN THE DEPARTMENT'S BASIS OF ESTIMATES HANDBOOK.

1" = 50'



Since Keith Slater
 12/29/2009

RB-3A
 48"x48"
 0700-20-12
 0700-20-60
 555+18.51 554+8.7

RB-3A
 48"x48"
 0700-20-12
 0700-20-60
 559+81.94

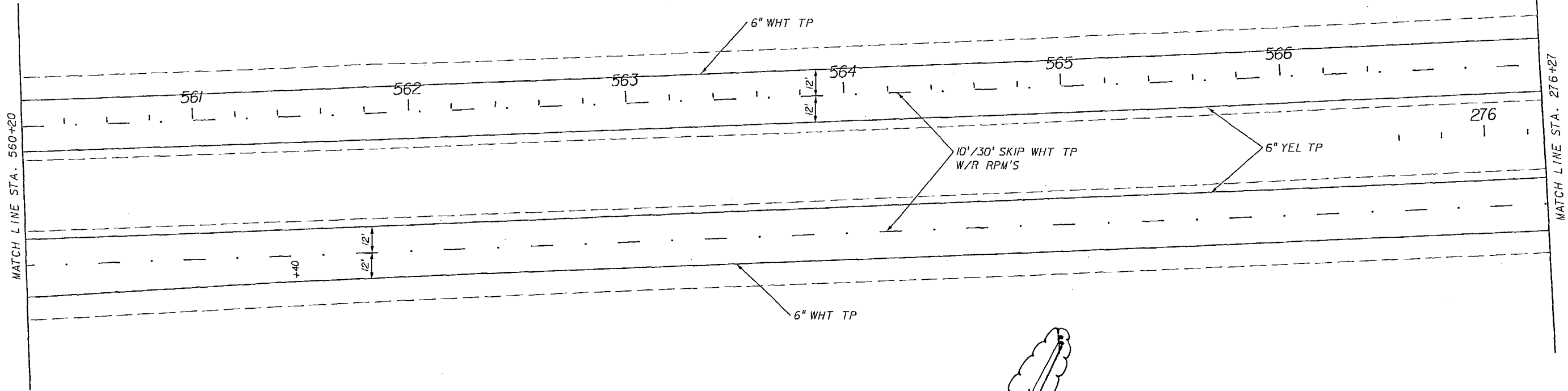
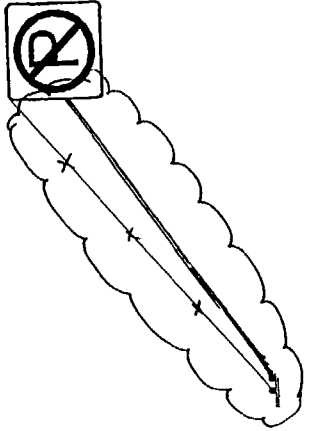
REVISIONS						SIGNING AND MARKING PLANS ENGINEER OF RECORD RYAN KEITH SLATER, PE 63861 FLORIDA DEPARTMENT OF TRANSPORTATION DISTRICT 10 OFFICE P.O. BOX 1249 BARTON, FL. 33831-1249	STATE OF FLORIDA DEPARTMENT OF TRANSPORTATION			SHEET NO. S-15
DATE	BY	DESCRIPTION	DATE	BY	DESCRIPTION		ROAD NO.	COUNTY	FINANCIAL PROJECT ID	
						93/55	MANATEE	420238-1-52-01		

NOTICE: THE OFFICIAL RECORD OF THIS SHEET IS THE ELECTRONIC FILE SIGNED AND SEALED UNDER RULE 61B5-23.003, F.A.C.

NOTE: PAY ITEM NUMBERS ARE PROVIDED ONLY FOR THE PURPOSE OF DESCRIBING THE WORK TO BE PERFORMED.
 PAY ITEM DESCRIPTIONS ARE FOUND IN THE DEPARTMENT'S BASIS OF ESTIMATES HANDBOOK.

1" = 50'

0700-20-12
 0700-20-60
 564+92.95
 R8-3A
 48"x48"



R8-3A
 48"x48"
 0700-20-12
 0700-20-60
 564+95.27

James Featherstone
 12/29/2009

REVISIONS					
DATE	BY	DESCRIPTION	DATE	BY	DESCRIPTION

SIGNING AND MARKING PLANS ENGINEER OF RECORD
 RYAN KEITH SLATER, PE 63861
 FLORIDA DEPARTMENT OF TRANSPORTATION
 DISTRICT 1 OFFICE
 P.O. BOX 1249
 BARTON, FL. 33831-1249

STATE OF FLORIDA DEPARTMENT OF TRANSPORTATION		
ROAD NO.	COUNTY	FINANCIAL PROJECT ID
93/55	MANATEE	420238-1-52-01

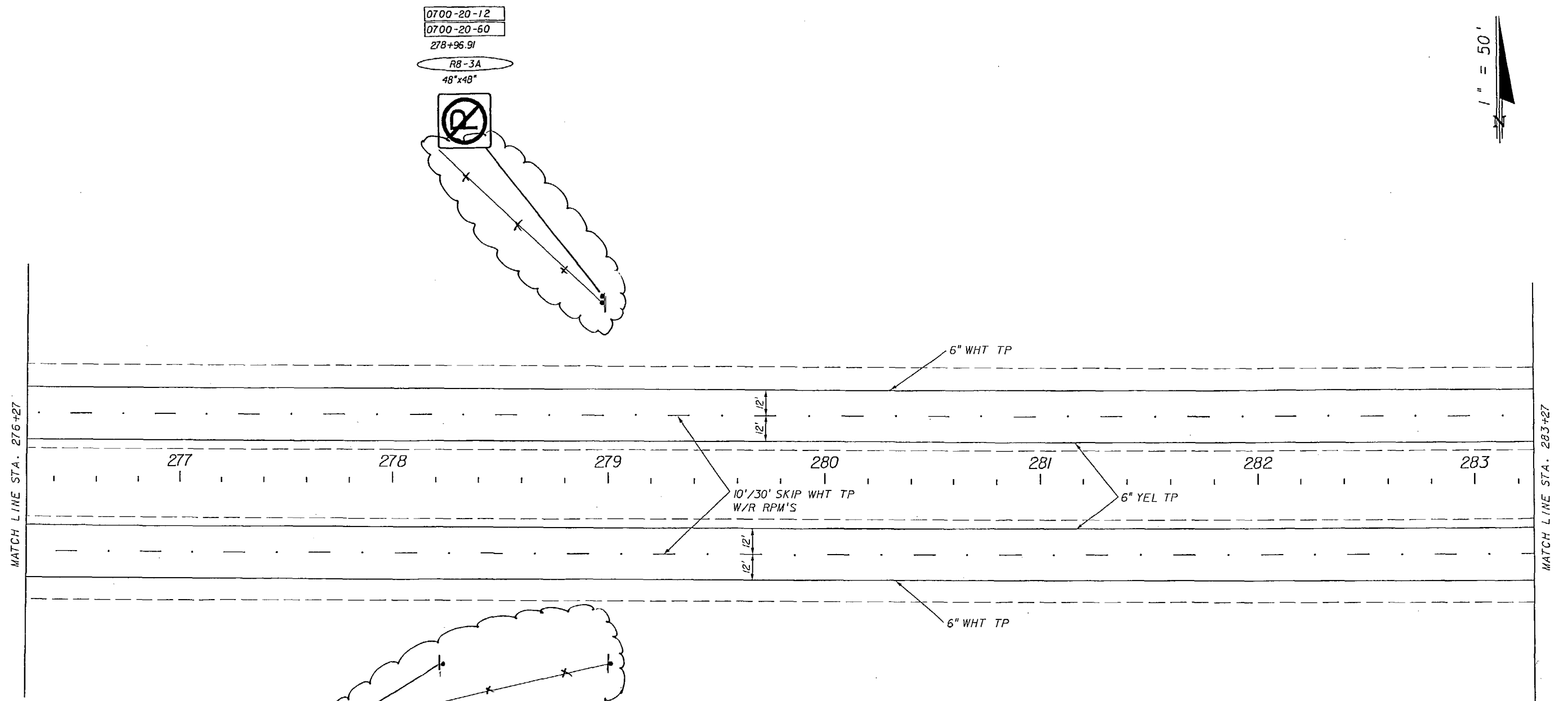
PLAN SHEET

SHEET NO.
S-16

NOTICE: THE OFFICIAL RECORD OF THIS SHEET IS THE ELECTRONIC FILE SIGNED AND SEALED UNDER RULE 61G15-23.003, F.A.C.

NOTE: PAY ITEM NUMBERS ARE PROVIDED ONLY FOR THE PURPOSES OF ESTIMATING. PAY ITEM DESCRIPTIONS ARE FOUND IN THE DEPARTMENT'S BASIS OF ESTIMATES HANDBOOK.

1" = 50'

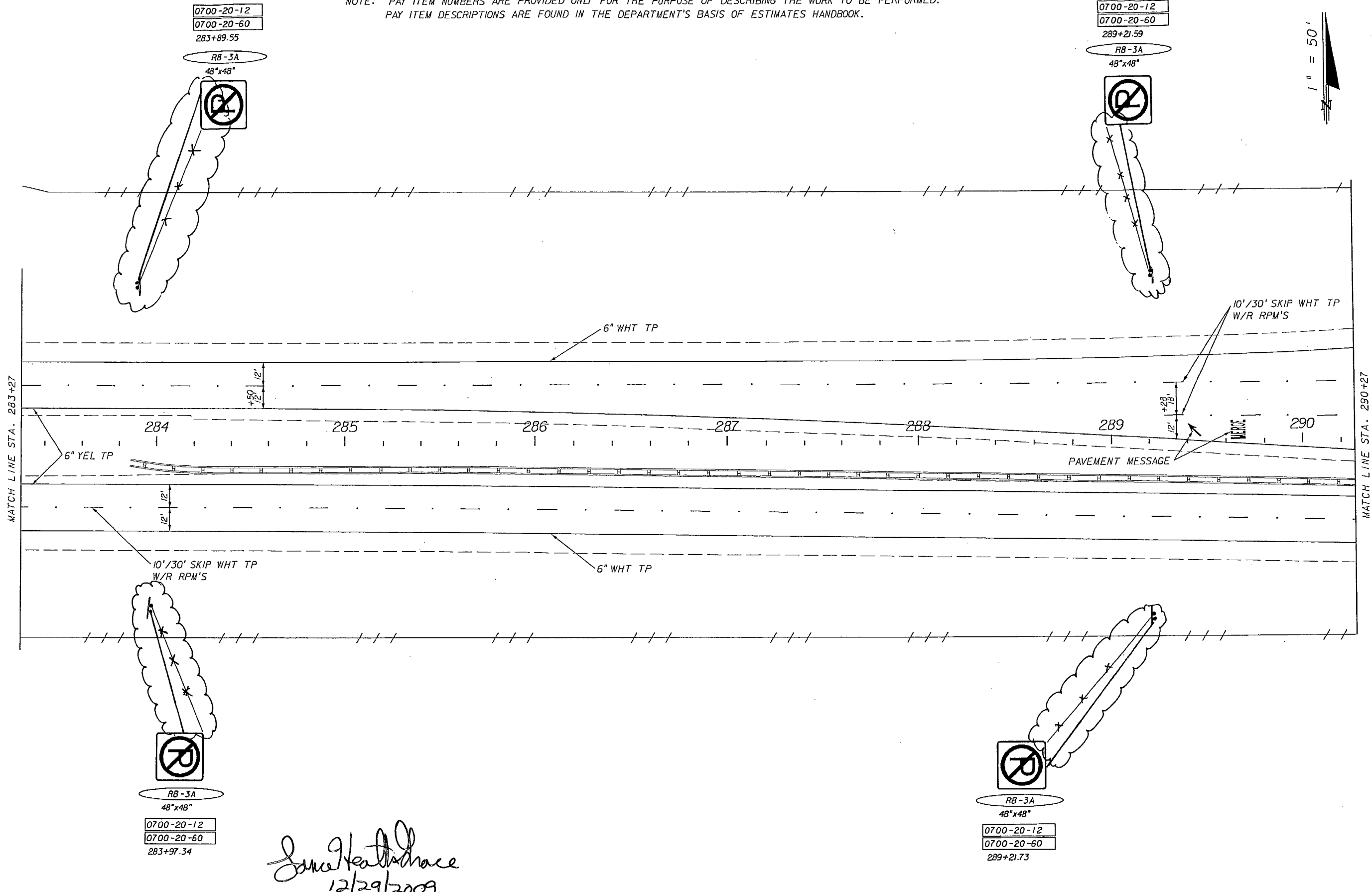


John Heath Duce
12/29/2009

REVISIONS						SIGNING AND MARKING PLANS ENGINEER OF RECORD RYAN KEITH SLATER, PE 63861 FLORIDA DEPARTMENT OF TRANSPORTATION DISTRICT 10 OFFICE P.O. BOX 1249 BARTON, FL. 33831-1249	STATE OF FLORIDA DEPARTMENT OF TRANSPORTATION			PLAN SHEET	SHEET NO. S-17
DATE	BY	DESCRIPTION	DATE	BY	DESCRIPTION		ROAD NO.	COUNTY	FINANCIAL PROJECT ID		
						93/55	MANATEE	420238-1-52-01			

NOTICE: THE OFFICIAL RECORD OF THIS SHEET IS THE ELECTRONIC FILE SIGNED AND SEALED UNDER RULE 61G15-23.003, F.A.C.

NOTE: PAY ITEM NUMBERS ARE PROVIDED ONLY FOR THE PURPOSE OF DESCRIBING THE WORK TO BE PERFORMED.
 PAY ITEM DESCRIPTIONS ARE FOUND IN THE DEPARTMENT'S BASIS OF ESTIMATES HANDBOOK.



0700-20-12
 0700-20-60
 283+89.55

0700-20-12
 0700-20-60
 289+21.59

RB-3A
 48"x48"

RB-3A
 48"x48"

MATCH LINE STA. 283+27

MATCH LINE STA. 290+27

284

285

286

287

288

289

290

6" YEL TP

6" WHT TP

10'/30" SKIP WHT TP
 W/R RPM'S

PAVEMENT MESSAGE

10'/30" SKIP WHT TP
 W/R RPM'S

6" WHT TP

RB-3A
 48"x48"

RB-3A
 48"x48"

0700-20-12
 0700-20-60
 283+97.34

0700-20-12
 0700-20-60
 289+21.73

Ryan Keith Slater
 12/29/2009

REVISIONS					
DATE	BY	DESCRIPTION	DATE	BY	DESCRIPTION

SIGNING AND MARKING PLANS ENGINEER OF RECORD
 RYAN KEITH SLATER, PE 63861
 FLORIDA DEPARTMENT OF TRANSPORTATION
 DISTRICT 1 OFFICE
 P.O. BOX 1249
 BARTON, FL. 33831-1249

STATE OF FLORIDA DEPARTMENT OF TRANSPORTATION		
ROAD NO.	COUNTY	FINANCIAL PROJECT ID
93/55	MANATEE	420238-1-52-01

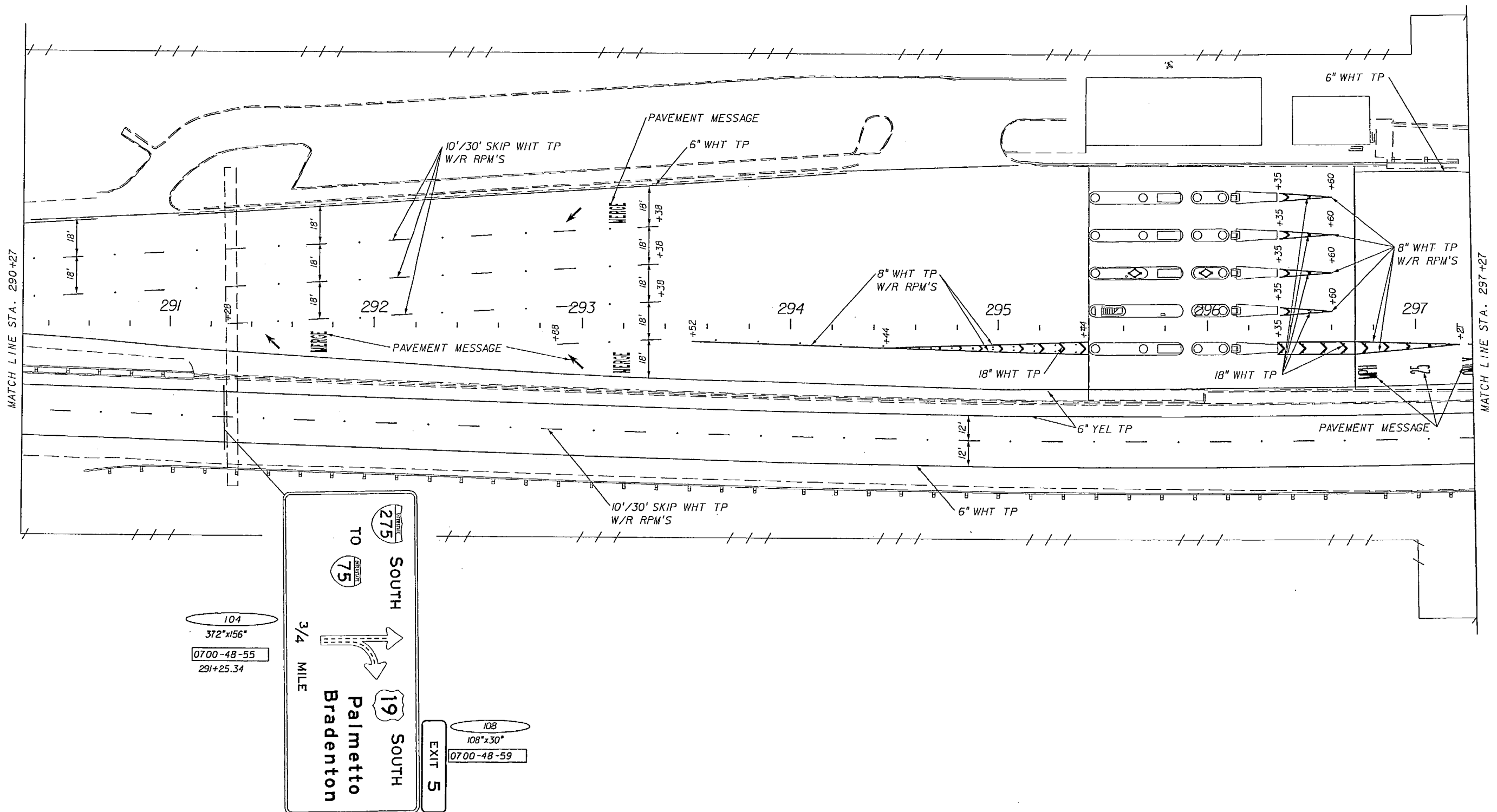
PLAN SHEET

SHEET NO.
 S-18

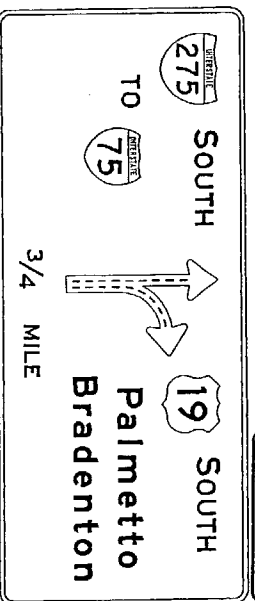
NOTICE: THE OFFICIAL RECORD OF THIS SHEET IS THE ELECTRONIC FILE SIGNED AND SEALED UNDER RULE 61G15-23.003, F.A.C.

NOTE: PAY ITEM NUMBERS ARE PROVIDED ONLY FOR THE PURPOSE OF DESCRIBING THE WORK TO BE PERFORMED.
 PAY ITEM DESCRIPTIONS ARE FOUND IN THE DEPARTMENT'S BASIS OF ESTIMATES HANDBOOK.

1" = 50'



104
372"x156"
0700-48-55
291+25.34



108
108"x30"
0700-48-59

REVISIONS					
DATE	BY	DESCRIPTION	DATE	BY	DESCRIPTION

SIGNING AND MARKING PLANS ENGINEER OF RECORD
 RYAN KEITH SLATER, PE 63861
 FLORIDA DEPARTMENT OF TRANSPORTATION
 DISTRICT 1 OFFICE
 P.O. BOX 1249
 BARTON, FL. 33831-1249

STATE OF FLORIDA DEPARTMENT OF TRANSPORTATION		
ROAD NO.	COUNTY	FINANCIAL PROJECT ID
93/55	MANATEE	420238-1-52-01

PLAN SHEET

SHEET NO.
S-19

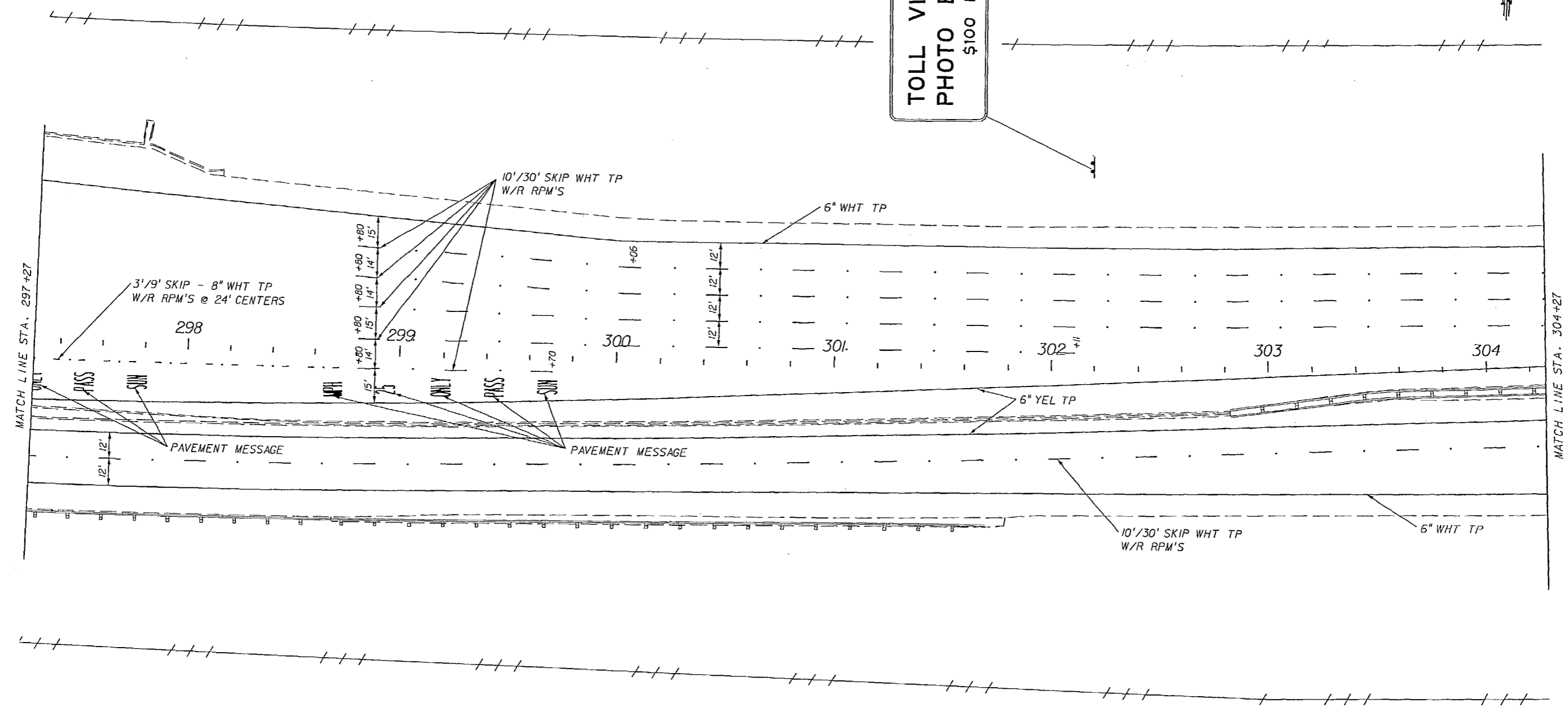
NOTICE: THE OFFICIAL RECORD OF THIS SHEET IS THE ELECTRONIC FILE SIGNED AND SEALED UNDER RULE 61G15-23.003, F.A.C.

NOTE: PAY ITEM NUMBERS ARE PROVIDED ONLY FOR THE PURPOSE OF DESCRIBING THE WORK TO BE PERFORMED.
 PAY ITEM DESCRIPTIONS ARE FOUND IN THE DEPARTMENT'S BASIS OF ESTIMATES HANDBOOK.

**TOLL VIOLATIONS
 PHOTO ENFORCED
 \$100 PENALTY**

105
 192"x72"
 0700-48-59
 302+18.12

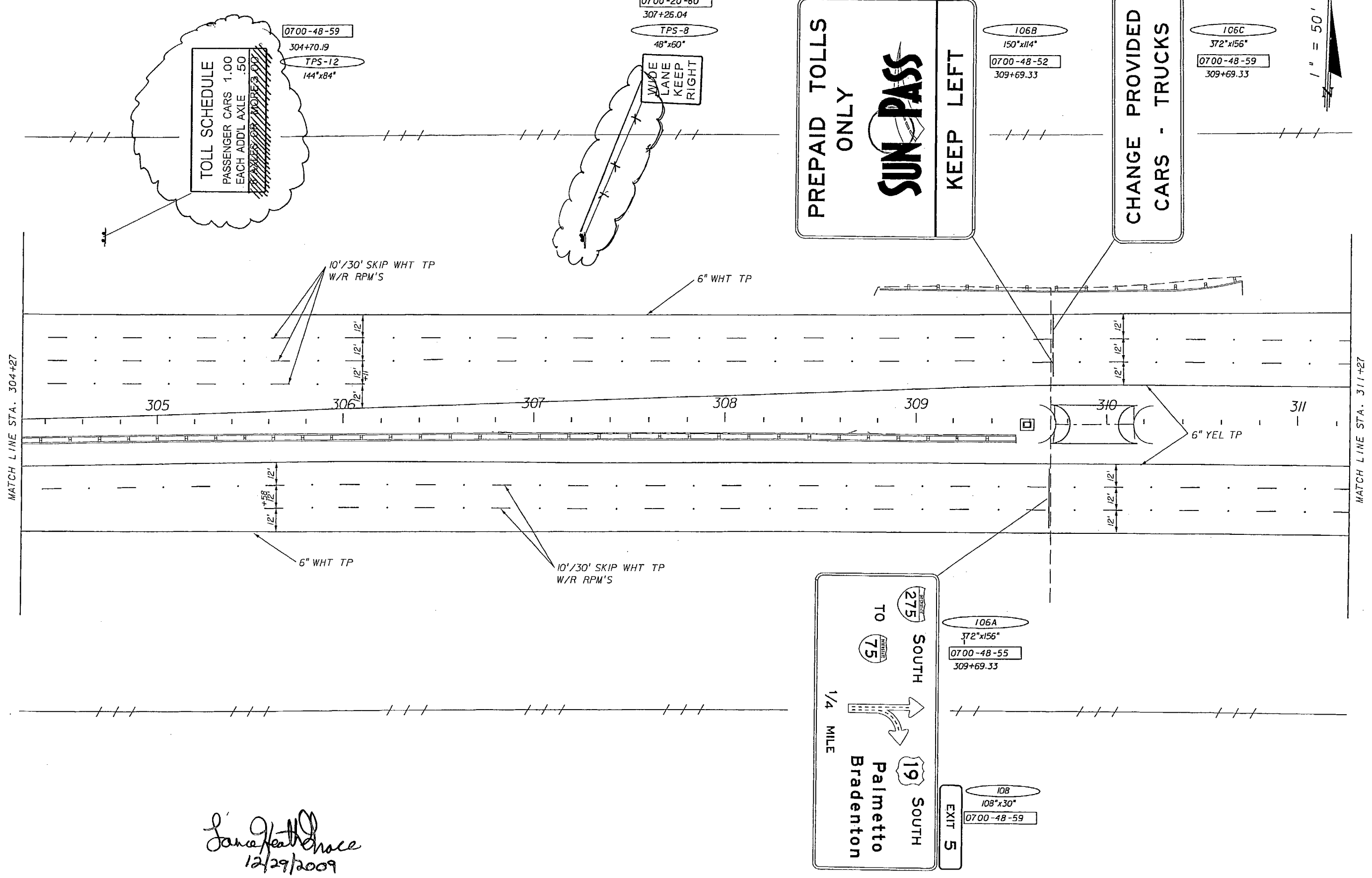
1" = 50'



REVISIONS						SIGNING AND MARKING PLANS ENGINEER OF RECORD	STATE OF FLORIDA DEPARTMENT OF TRANSPORTATION			SHEET NO.
DATE	BY	DESCRIPTION	DATE	BY	DESCRIPTION		ROAD NO.	COUNTY	FINANCIAL PROJECT ID	
						RYAN KEITH SLATER, PE 63861 FLORIDA DEPARTMENT OF TRANSPORTATION DISTRICT 1 OFFICE P.O. BOX 1249 BARTON, FL. 33831-1249	93/55	MANATEE	420238-1-52-01	PLAN SHEET S-20

NOTICE: THE OFFICIAL RECORD OF THIS SHEET IS THE ELECTRONIC FILE SIGNED AND SEALED UNDER RULE 61B5-23.003, F.A.C.

NOTE: PAY ITEM NUMBERS ARE PROVIDED ONLY FOR THE PURPOSE OF DESCRIBING THE WORK TO BE PERFORMED. PAY ITEM DESCRIPTIONS ARE FOUND IN THE DEPARTMENT'S BASIS OF ESTIMATES HANDBOOK.

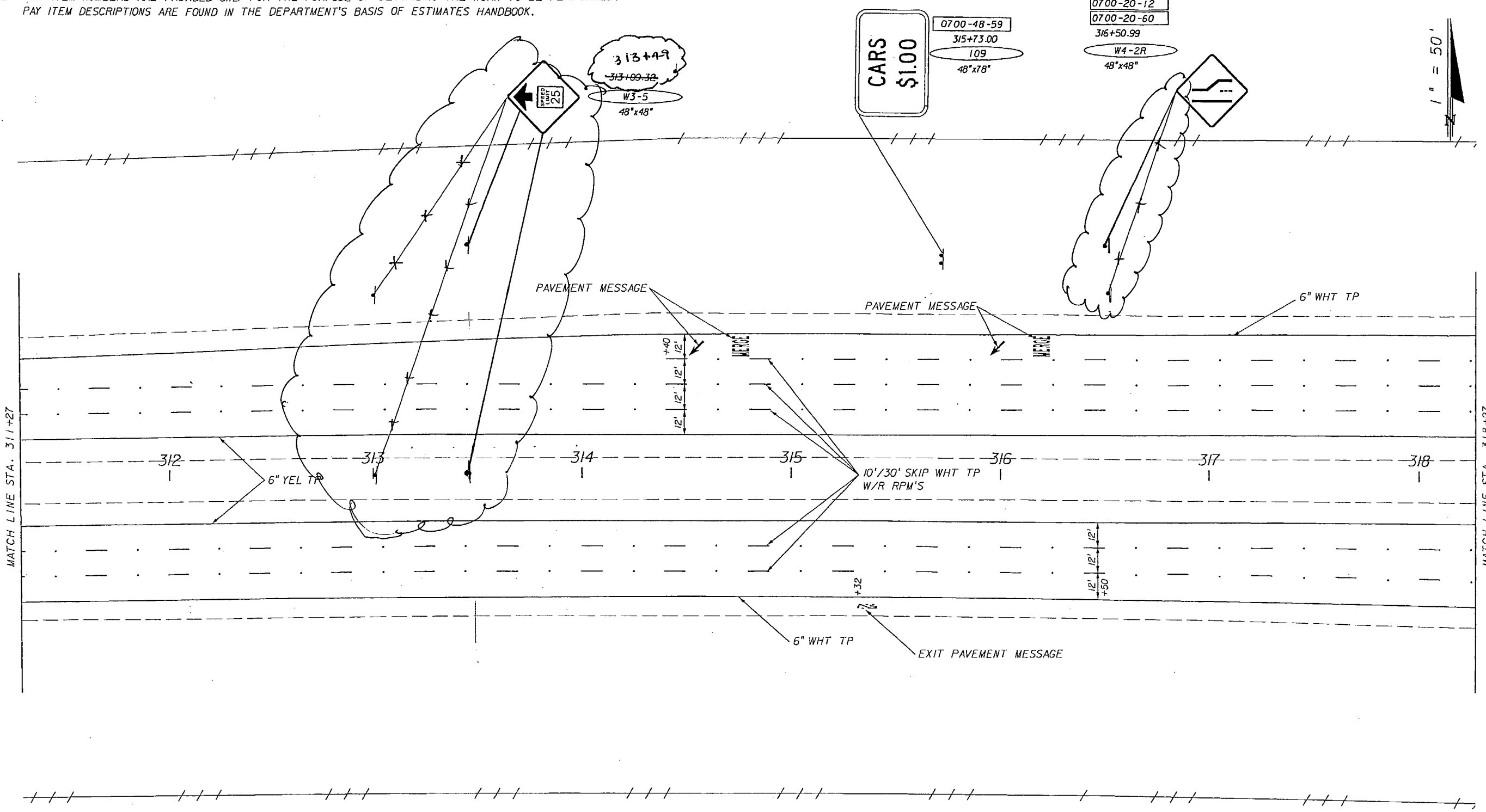


Lana Heath Trace
12/29/2009

REVISIONS					SIGNING AND MARKING PLANS ENGINEER OF RECORD	STATE OF FLORIDA DEPARTMENT OF TRANSPORTATION			SHEET NO.
DATE	BY	DESCRIPTION	DATE	BY		DESCRIPTION	ROAD NO.	COUNTY	
						93/55	MANATEE	420238-1-52-01	PLAN SHEET S-21

NOTICE: THE OFFICIAL RECORD OF THIS SHEET IS THE ELECTRONIC FILE SIGNED AND SEALED UNDER RULE 61B5-23.003, F.A.C.

NOTE: PAY ITEM NUMBERS ARE PROVIDED ONLY FOR THE PURPOSE OF DESCRIBING THE WORK TO BE PERFORMED. PAY ITEM DESCRIPTIONS ARE FOUND IN THE DEPARTMENT'S BASIS OF ESTIMATES HANDBOOK.

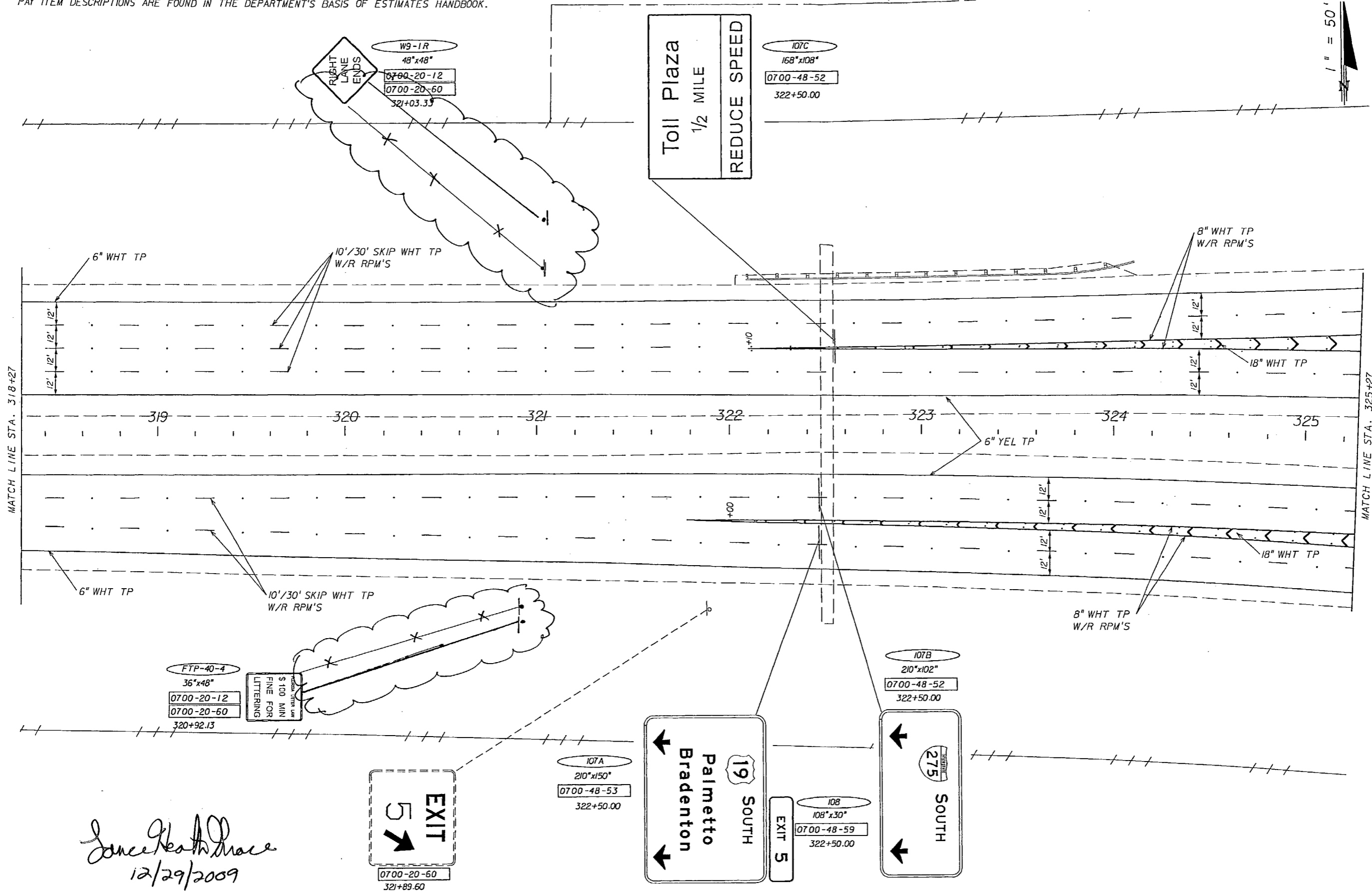


Ryan Keith Slater
12/29/2009

REVISIONS						SIGNING AND MARKING PLANS ENGINEER OF RECORD			STATE OF FLORIDA DEPARTMENT OF TRANSPORTATION			SHEET NO.
DATE	BY	DESCRIPTION	DATE	BY	DESCRIPTION	RYAN KEITH SLATER, PE 63861 FLORIDA DEPARTMENT OF TRANSPORTATION DISTRICT 1 OFFICE P.O. BOX 1249 BARTON, FL. 33831-1249			ROAD NO.	COUNTY	FINANCIAL PROJECT ID	
									93/55	MANATEE	420238-1-52-01	S-22

NOTICE: THE OFFICIAL RECORD OF THIS SHEET IS THE ELECTRONIC FILE SIGNED AND SEALED UNDER RULE 6095-23.003, F.A.C.

NOTE: PAY ITEM NUMBERS ARE PROVIDED ONLY FOR THE PURPOSE OF DESCRIBING THE WORK TO BE PERFORMED. PAY ITEM DESCRIPTIONS ARE FOUND IN THE DEPARTMENT'S BASIS OF ESTIMATES HANDBOOK.



Ryan Keith Slater
12/29/2009

REVISIONS					
DATE	BY	DESCRIPTION	DATE	BY	DESCRIPTION

SIGNING AND MARKING PLANS ENGINEER OF RECORD
 RYAN KEITH SLATER, PE 63861
 FLORIDA DEPARTMENT OF TRANSPORTATION
 DISTRICT 10 OFFICE
 P.O. BOX 1249
 BARTON, FL. 33831-1249

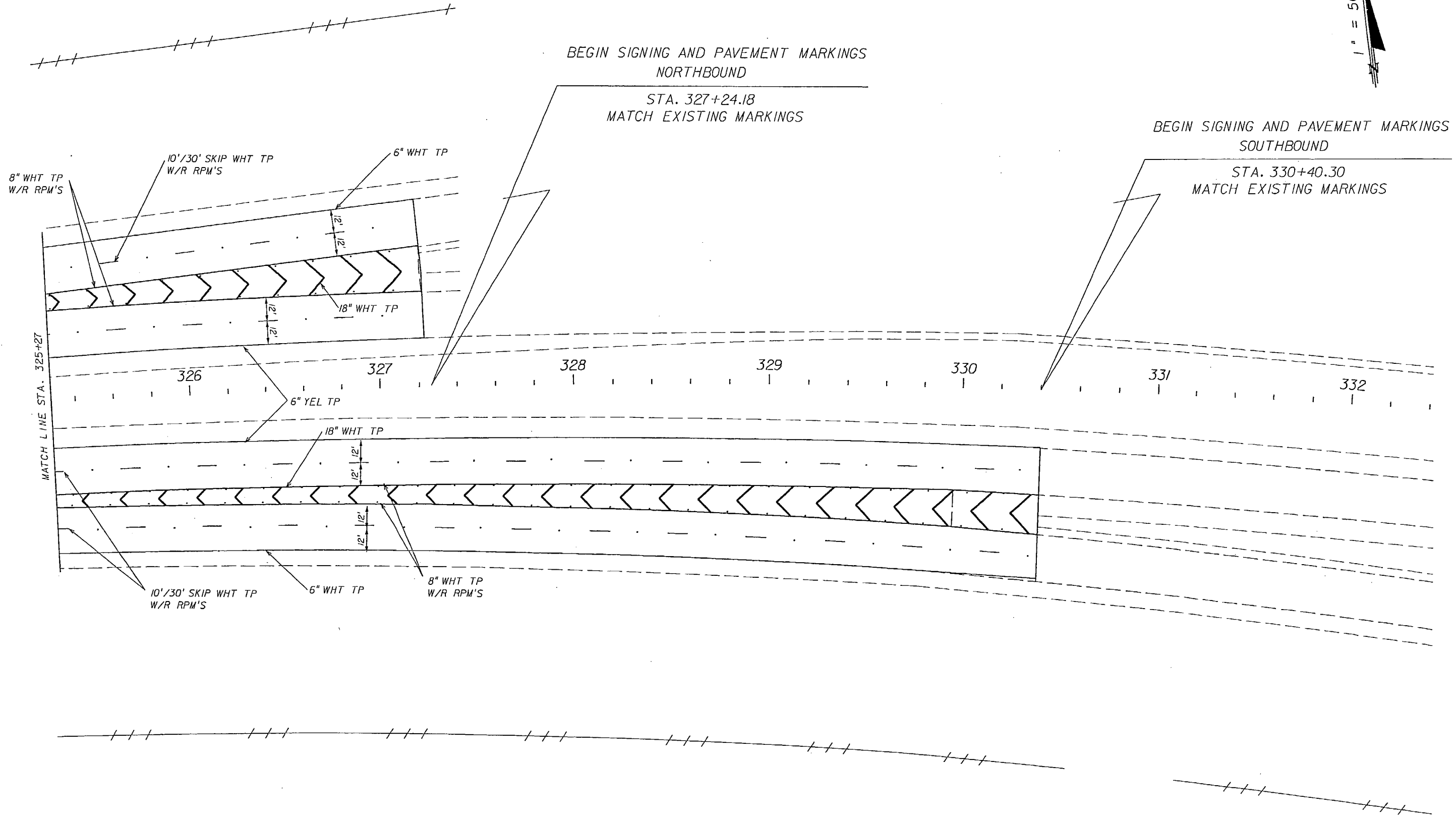
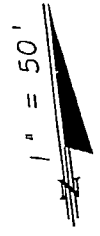
STATE OF FLORIDA DEPARTMENT OF TRANSPORTATION		
ROAD NO.	COUNTY	FINANCIAL PROJECT ID
93/55	MANATEE	420238-1-52-01

PLAN SHEET

SHEET NO.
S-23

NOTICE: THE OFFICIAL RECORD OF THIS SHEET IS THE ELECTRONIC FILE SIGNED AND SEALED UNDER RULE 61G15-23.003, F.A.C.

THESE NUMBERS ARE PROVIDED ONLY FOR THE PURPOSE OF DESCRIBING THE WORK TO BE PERFORMED.
 PAY ITEM DESCRIPTIONS ARE FOUND IN THE DEPARTMENT'S BASIS OF ESTIMATES HANDBOOK.



BEGIN SIGNING AND PAVEMENT MARKINGS
 NORTHBOUND

STA. 327+24.18
 MATCH EXISTING MARKINGS

BEGIN SIGNING AND PAVEMENT MARKINGS
 SOUTHBOUND

STA. 330+40.30
 MATCH EXISTING MARKINGS

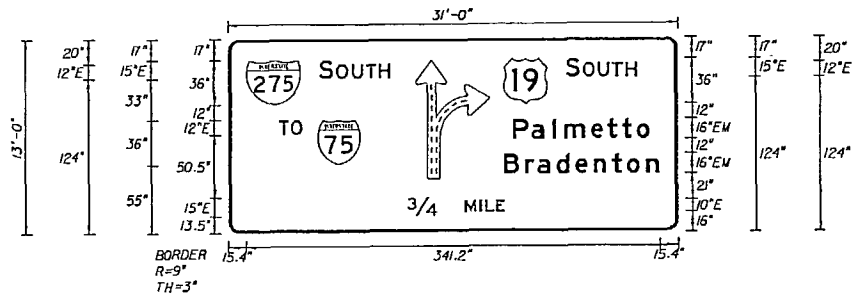
MATCH LINE STA. 325+27

REVISIONS						SIGNING AND MARKING PLANS ENGINEER OF RECORD RYAN KEITH SLATER, PE 6386J FLORIDA DEPARTMENT OF TRANSPORTATION DISTRICT 1 OFFICE P.O. BOX 1249 BARTON, FL. 33831-1249	STATE OF FLORIDA DEPARTMENT OF TRANSPORTATION			SHEET NO. S-24
DATE	BY	DESCRIPTION	DATE	BY	DESCRIPTION		ROAD NO.	COUNTY	FINANCIAL PROJECT ID	
						93/55	MANATEE	420238-1-52-01		

PLAN SHEET

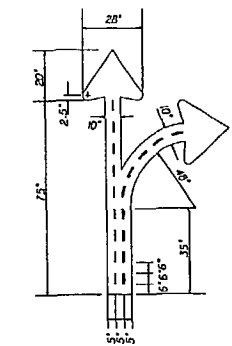
NOTICE: THE OFFICIAL RECORD OF THIS SHEET IS THE ELECTRONIC FILE. SIGNED AND SEALED UNDER RULE 61G15-23.003, F.A.C.

QUANTITY	1	1	none		
WIDTH	31'-0"	2			
HEIGHT	13'-0"	3			
BORDER WIDTH	3"	4			
BORDER RADII	12"	5			
PANEL COLOR	Green				
LEGEND	White				
BORDER	White				
SYMBOL(S)	ANGLE	X	Y	WID	HT
MIJ	0	15.4	103	45	36
MI.4	0	228.4	103	36	36
MIJ	0	73.7	55	36	36
ARROW	0	156	44	60	95
SIGN NUMBER	CLEARANCE EDGE OF LAKE	COLUMN SIZE	AVERAGE LENGTH		



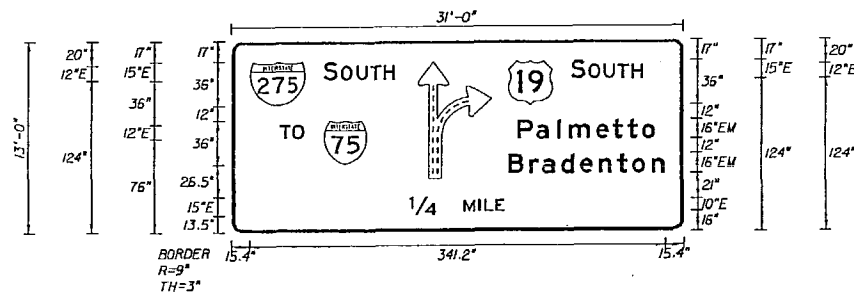
COPY	S	O	U	T	H	L						
SPACE	75.4	12.2	2.2	12.8	11.8	11	9.7	236.8	59.8			
COPY	S	O	U	T	H	L						
SPACE	279.4	12.2	2.2	12.8	11.8	11	9.7	32.8	59.8			
COPY	T	O	L									
SPACE	40.9	10.7	10.1	310.3	20.8							
COPY	P	a	i	m	e	t	i	o	L			
SPACE	235.9	15.4	17	9.6	22.6	13.9	11.8	12	10.9	22.9	113.1	
COPY	B	r	a	d	e	n	t	o	n	L		
SPACE	228.4	17.4	10.4	15.5	15.5	15.5	15.4	12	15.8	10.6	15.4	128.2
COPY	34	M	I	L	E	L						
SPACE	148.3	25	22.5	12	4.4	9.2	7.5	143.1	80.6			

QUANTITY	1				
WIDTH	2				
HEIGHT	3				
BORDER WIDTH	4				
BORDER RADII	5				
PANEL COLOR					
LEGEND					
BORDER					
SYMBOL(S)	ANGLE	X	Y	WID	HT
SIGN NUMBER	CLEARANCE EDGE OF LAKE	COLUMN SIZE	AVERAGE LENGTH		



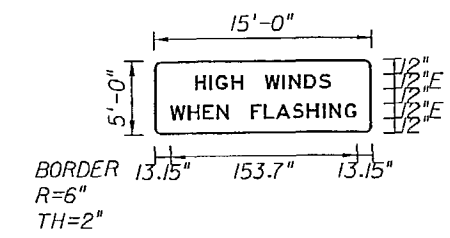
COPY	H	I	G	H	W	I	N	D	S	L						
SPACE	33.8	12.8	4.9	12.5	9.7	18	14.8	5.3	12.8	11.8	9.7	33.8	112.3			
COPY	W	H	E	N	F	L	A	S	H	I	N	G	L			
SPACE	13.1	14.8	12.8	11.4	9.7	18	11	10	13.6	12.1	12.8	5.3	12.5	9.7	13.1	153.7
COPY																
SPACE																
COPY																
SPACE																
COPY																
SPACE																

SIGN NAME	106A	STATION(S)			
QUANTITY	1	1	none		
WIDTH	31'-0"	2			
HEIGHT	13'-0"	3			
BORDER WIDTH	3"	4			
BORDER RADII	12"	5			
PANEL COLOR	Green				
LEGEND	White				
BORDER	White				
SYMBOL(S)	ANGLE	X	Y	WID	HT
MIJ	0	15.4	103	45	36
MI.4	0	228.5	103	36	36
MIJ	0	75.7	55	36	36
ARROW	0	156	44	60	95
SIGN NUMBER	CLEARANCE EDGE OF LAKE	COLUMN SIZE	AVERAGE LENGTH		



COPY	S	O	U	T	H	L						
SPACE	75.4	12.2	2.2	12.8	11.8	11	9.7	236.8	59.8			
COPY	S	O	U	T	H	L						
SPACE	279.5	12.2	2.2	12.8	11.8	11	9.7	32.8	59.8			
COPY	T	O	L									
SPACE	38.8	10.7	10.1	312.4	20.8							
COPY	P	a	i	m	e	t	i	o	L			
SPACE	236	15.4	17	9.6	22.6	13.9	11.8	12	10.9	22.9	113.1	
COPY	B	r	a	d	e	n	t	o	n	L		
SPACE	228.5	17.4	10.4	15.5	15.5	15.5	15.4	12	15.8	10.6	15.4	128.2
COPY	34	M	I	L	E	L						
SPACE	147.2	22	22.5	12	4.4	9.2	7.5	147.2	77.8			

SIGN NAME	S-10	STATION(S)			
QUANTITY	1	1	none		
WIDTH	15'-0"	2			
HEIGHT	5'-0"	3			
BORDER WIDTH	2"	4			
BORDER RADII	6"	5			
PANEL COLOR	Yellow				
LEGEND	Black				
BORDER	Black				
SYMBOL(S)	ANGLE	X	Y	WID	HT
SIGN NUMBER	CLEARANCE EDGE OF LAKE	COLUMN SIZE	AVERAGE LENGTH		



COPY	H	I	G	H	W	I	N	D	S	L						
SPACE	33.8	12.8	4.9	12.5	9.7	18	14.8	5.3	12.8	11.8	9.7	33.8	112.3			
COPY	W	H	E	N	F	L	A	S	H	I	N	G	L			
SPACE	13.1	14.8	12.8	11.4	9.7	18	11	10	13.6	12.1	12.8	5.3	12.5	9.7	13.1	153.7
COPY																
SPACE																
COPY																
SPACE																
COPY																
SPACE																

REVISIONS					
DATE	BY	DESCRIPTION	DATE	BY	DESCRIPTION

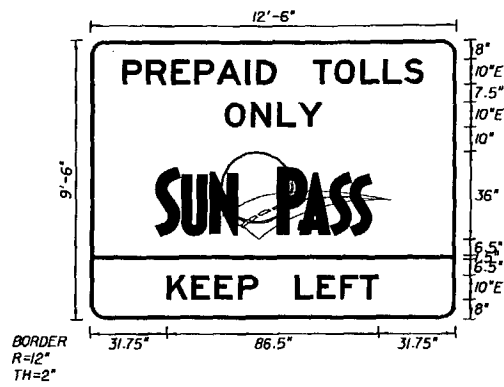
SIGNING AND MARKING PLANS ENGINEER OF RECORD
 RYAN KEITH SLATER, PE 63861
 FLORIDA DEPARTMENT OF TRANSPORTATION
 DISTRICT 10 OFFICE
 P.O. BOX 1249
 BARTON, FL. 33831-1249

STATE OF FLORIDA
 DEPARTMENT OF TRANSPORTATION
 ROAD NO. 93/55 COUNTY MANATEE FINANCIAL PROJECT ID 420238-1-52-01

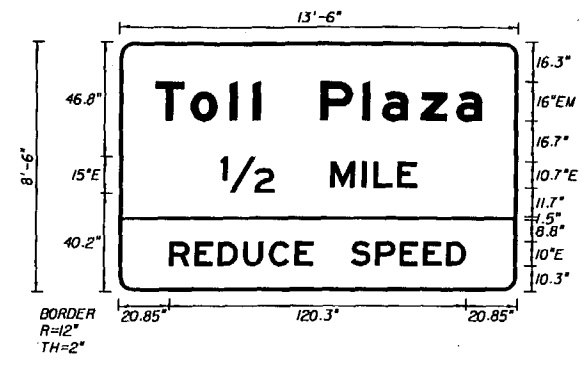
SHEET NO. S-26
GUIDE SIGN WORK SHEET

NOTICE: THE OFFICIAL RECORD OF THIS SHEET IS THE ELECTRONIC FILE SIGNED AND SEALED UNDER RULE 61G15-23.003, F.A.C.

QUANTITY	1	1	none		
WIDTH	12'-6"	2			
HEIGHT	9'-6"	3			
BORDER WIDTH	2"	4			
BORDER RADIUS	12"	5			
PANEL COLOR	Fluorescent Yellow/White				
LEGEND	Black				
BORDER	Black				
SYMBOL(S)	ANGLE	X	Y	WID	HT
SUN_PASS_2	0	27	32.5	96	36
SIGN NUMBER					
CLEARANCE EDGE OF LANE					
COLUMN SIZE					
AVERAGE LENGTH					



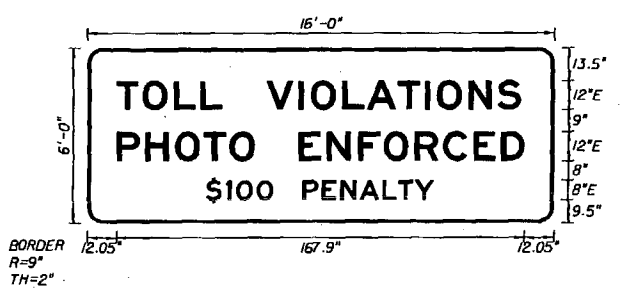
QUANTITY	1	1	none		
WIDTH	13'-6"	2			
HEIGHT	8'-6"	3			
BORDER WIDTH	2"	4			
BORDER RADIUS	12"	5			
PANEL COLOR	Fluorescent Yellow/Yellow				
LEGEND	Black				
BORDER	Black				
SYMBOL(S)	ANGLE	X	Y	WID	HT
SIGN NUMBER					
CLEARANCE EDGE OF LANE					
COLUMN SIZE					
AVERAGE LENGTH					



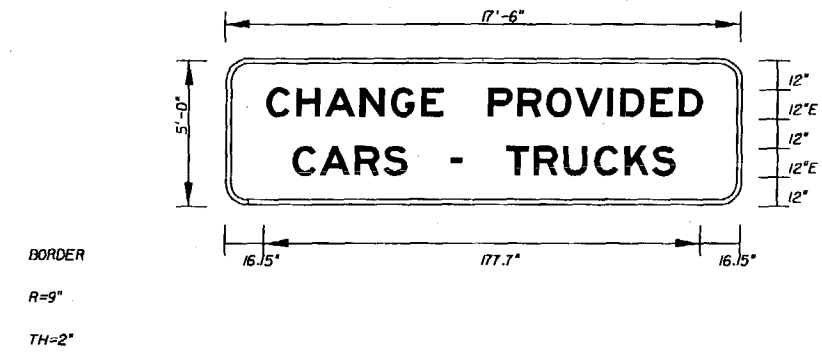
COPY	P	R	E	P	A	I	D	T	O	L	L	S	L			
SPACE	13.4	9.8	10.1	9.5	8.9	11.9	4.4	8.1	15	8.9	10.7	9.2	8.6	8.1	13.4	123.2
COPY	O	N	L	Y	L											
SPACE	55	10.7	10.7	8.3	10.2	55.1	39.9									
COPY	K	E	E	P	L	E	F	T	L							
SPACE	31.8	9.9	9.5	9.5	8.1	15	9.2	9.5	8.3	7.5	31.8	86.5				
COPY																
SPACE																
COPY																
SPACE																
COPY																
SPACE																

COPY	T	O	I	I	P	I	A	Z	A	L						
SPACE	14.7	14.2	15.8	9.6	3.2	24	16.8	8.2	15.7	14.6	10.6	14.7	132.6			
COPY	W	M	I	L	E	L										
SPACE	41.1	22	22.5	12.8	4.7	9.8	8	41.1	79.8							
COPY	R	E	D	U	C	E	S	P	E	E	D	L				
SPACE	20.9	10.1	9.5	10.4	10.4	10.4	7.5	15	10.1	9.8	9.5	9.5	8.1	20.9	120.3	
COPY																
SPACE																
COPY																
SPACE																
COPY																
SPACE																

SIGN NAME	105	STATION(S)			
QUANTITY	1	1	none		
WIDTH	16'-0"	2			
HEIGHT	6'-0"	3			
BORDER WIDTH	2"	4			
BORDER RADIUS	9"	5			
PANEL COLOR	White				
LEGEND	Black				
BORDER	Black				
SYMBOL(S)	ANGLE	X	Y	WID	HT
SIGN NUMBER					
CLEARANCE EDGE OF LANE					
COLUMN SIZE					
AVERAGE LENGTH					



SIGN NAME	106C	STATION(S)			
QUANTITY	1	1	none		
WIDTH	17'-6"	2			
HEIGHT	5'-0"	3			
BORDER WIDTH	2"	4			
BORDER RADIUS	9"	5			
PANEL COLOR	Green				
LEGEND	White				
BORDER	White				
SYMBOL(S)	ANGLE	X	Y	WID	HT
SIGN NUMBER					
CLEARANCE EDGE OF LANE					
COLUMN SIZE					
AVERAGE LENGTH					



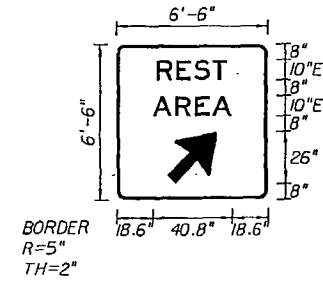
COPY	T	O	L	L	V	I	O	L	A	T	I	O	N	S	L			
SPACE	12.1	10.7	12.8	11	9	18	13.1	4.9	12.8	10	13.2	11	4.9	12.8	12.1	9.7	13.7	166.2
COPY	P	H	O	T	O	E	N	F	O	R	C	E	D	L				
SPACE	12.1	11.8	12.5	11.8	10.7	10.1	18	11.4	12.8	10.7	12.8	11.8	12.5	11.4	9.7	12.1	167.9	
COPY	S	I	O	O	P	E	N	A	L	T	Y	L						
SPACE	49.2	8.1	4.2	8.3	6.7	12	7.8	7.8	7.8	9.5	6.6	6.6	8.2	49.2	93.6			
COPY																		
SPACE																		
COPY																		
SPACE																		
COPY																		
SPACE																		

COPY	C	H	A	N	G	E	P	R	O	V	I	D	E	D	L			
SPACE	16.1	12.5	11.8	14.3	12.5	12.5	9	18	11.8	11.8	11.8	13.1	5.3	12.5	11.4	9.7	16.1	177.7
COPY	C	A	R	S	-	T	R	U	C	K	S	L						
SPACE	27	11.4	14.3	11.4	9.7	18	4.2	18	11	12.1	12.5	12.5	11.2	9.7	27	156		
COPY																		
SPACE																		
COPY																		
SPACE																		
COPY																		
SPACE																		
COPY																		
SPACE																		

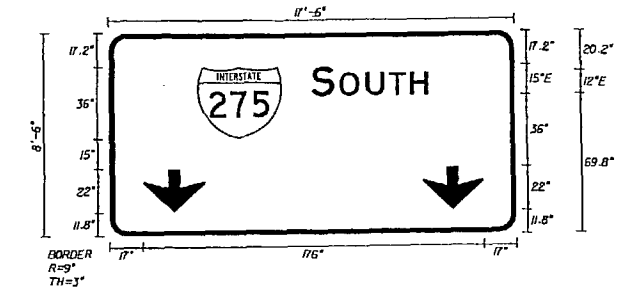
REVISIONS				SIGNING AND MARKING PLANS ENGINEER OF RECORD			STATE OF FLORIDA			SHEET NO.		
DATE	BY	DESCRIPTION	DATE	BY	DESCRIPTION	DEPARTMENT OF TRANSPORTATION			GUIDE SIGN WORK SHEET		SHEET NO.	
						ROAD NO. COUNTY FINANCIAL PROJECT ID					S-27	
						93/55 MANATEE 420238-1-52-01						

NOTICE: THE OFFICIAL RECORD OF THIS SHEET IS THE ELECTRONIC FILE SIGNED AND SEALED UNDER RULE 66S-23.003, F.A.C.

QUANTITY	2	1	520+65.45		
WIDTH	6'-6"	2	545+60.90		
HEIGHT	6'-6"	3			
BORDER WIDTH	2"	4			
BORDER RADII	5"	5			
PANEL COLOR	Blue				
LEGEND	White				
BORDER	White				
SYMBOL(S)	ANGLE	X	Y	WID	HT
ARSHRT	45	26	8	25	33.2
SIGN NUMBER					
CLEARANCE EDGE OF LANE					
COLUMN SIZE					
AVERAGE LENGTH					
LOC 1	14'	W6-12			12.635'
LOC 2	14'	W6-12			12.635'



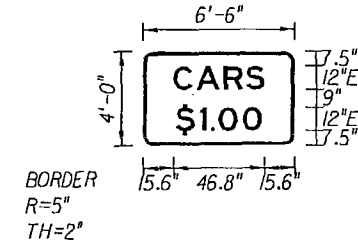
QUANTITY	1	1	none		
WIDTH	17'-6"	2			
HEIGHT	8'-6"	3			
BORDER WIDTH	3"	4			
BORDER RADII	9"	5			
PANEL COLOR	Green				
LEGEND	White				
BORDER	White				
SYMBOL(S)	ANGLE	X	Y	WID	HT
MIJ	0	45.1	48.8	45	36
ARNDWN	0	17	11.8	32	22
ARNDWN	0	161	11.8	32	22
SIGN NUMBER					
CLEARANCE EDGE OF LANE					
COLUMN SIZE					
AVERAGE LENGTH					



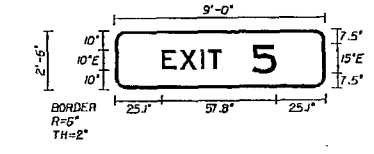
COPY		R	E	S	T	L	
SPACE	21.2	10.1	8.9	9.2	7.5	21.2	35.7
COPY		A	R	E	A	L	
SPACE	18.8	11.9	10.1	8.6	10.2	18.6	40.8
COPY							
SPACE							
COPY							
SPACE							
COPY							
SPACE							
COPY							
SPACE							
COPY							
SPACE							

COPY		S	O	U	T	H	L		
SPACE	105.1	12.2	2.2	12.8	11.8	11	9.7	45.1	59.8
COPY									
SPACE									
COPY									
SPACE									
COPY									
SPACE									
COPY									
SPACE									
COPY									
SPACE									
COPY									
SPACE									

SIGN NAME	109	STATION(S)			
QUANTITY	1	1 none			
WIDTH	6'-6"	2			
HEIGHT	4'-0"	3			
BORDER WIDTH	2"	4			
BORDER RADII	5"	5			
PANEL COLOR	Blue				
LEGEND	White				
BORDER	White				
SYMBOL(S)	ANGLE	X	Y	WID	HT
SIGN NUMBER					
CLEARANCE EDGE OF LANE					
COLUMN SIZE					
AVERAGE LENGTH					



SIGN NAME	108	STATION(S)			
QUANTITY	3	1			
WIDTH	9'-0"	2			
HEIGHT	2'-6"	3			
BORDER WIDTH	0"	4			
BORDER RADII	0"	5			
PANEL COLOR	Green				
LEGEND	White				
BORDER	White				
SYMBOL(S)	ANGLE	X	Y	WID	HT
SIGN NUMBER					
CLEARANCE EDGE OF LANE					
COLUMN SIZE					
AVERAGE LENGTH					



COPY		C	A	R	S	L		
SPACE	15.6	11.4	14.3	11.4	9.7	15.6	46.8	
COPY		S	I	O	O	L		
SPACE	16.9	12.1	5.6	3.8	12.5	10.1	16.9	44.2
COPY								
SPACE								
COPY								
SPACE								
COPY								
SPACE								
COPY								
SPACE								

COPY		E	X	I	T	S	L		
SPACE	25.1	8.9	10.7	3.5	7.5	15	12.2	25.1	57.8
COPY									
SPACE									
COPY									
SPACE									
COPY									
SPACE									
COPY									
SPACE									
COPY									
SPACE									

REVISIONS				SIGNING AND MARKING PLANS ENGINEER OF RECORD				STATE OF FLORIDA			SHEET NO.
DATE	BY	DESCRIPTION	DATE	BY	DESCRIPTION	DEPARTMENT OF TRANSPORTATION			GUIDE SIGN WORK SHEET		
						ROAD NO.	COUNTY	FINANCIAL PROJECT ID		S-28	
						93/55	MANATEE	420238-1-52-01			

RYAN KEITH SLATER, PE 63861
 FLORIDA DEPARTMENT OF TRANSPORTATION
 DISTRICT 1 OFFICE
 P.O. BOX 1249
 BARTON, FL. 33831-1249

NOTICE: THE OFFICIAL RECORD OF THIS SHEET IS THE ELECTRONIC FILE SIGNED AND SEALED UNDER RULE 61G05-23.003, F.A.C.

Guthrie, Scott

From: Guthrie, Scott
Sent: Friday, August 21, 2009 4:18 PM
To: Roger Owens
Subject: FW:
Attachments: Drawing 101 (4 of 7).pdf

Roger,

Here's the details for the toll signs.

If you need anything else call me.

Thanks,

Scott Guthrie
Project Administrator
Telephone: (941) 359-7351
Cell Phone: (941) 232-8945
Fax: (941) 359-5636
Scott.guthrie@dot.state.fl.us

From: Barman, Richard L
Sent: Thursday, August 20, 2009 10:39 AM
To: Guthrie, Scott
Subject: RE:

Here is your sign's.

From: Guthrie, Scott
Sent: Thursday, August 20, 2009 10:07 AM
To: Barman, Richard L
Subject: RE:

Richard,

We don't have the software to open this file. Could you scan it and send us a PDF file?

Thanks,

Scott Guthrie
Project Administrator
Telephone: (941) 359-7351
Cell Phone: (941) 232-8945
Fax: (941) 359-5636
Scott.guthrie@dot.state.fl.us

From: Barman, Richard L
Sent: Thursday, August 20, 2009 7:37 AM
To: Guthrie, Scott
Subject:

Here is the sheet with the details.

SIGN NUMBER	TPK-FINE			
QUANTITY	1			
WIDTH	10'-0"			
HEIGHT	6'-0"			
BORDER WIDTH	2"			
BORDER RADII	3"			
BACKGROUND COLOR	White			
LEGEND & BORDER COLOR	Black			
STATION(S)				
SYMBOL(S)	X	Y	WID	HT
SIGN NUMBER	CLEARANCE	COLUMN SIZE	AVERAGE	
	EDGE OF LANE		LENGTH	

NOTES:
1. PANEL SHALL BE ASTM TYPE-IX REFLECTIVE SHEETING (3M SCOTCHLITE DIAMOND GRADE VIP OR EQUIVALENT)

FOR MAINLINE USE ONLY

COPY		S	P	E	E	D	I	N	G	F	I	N	E	S	L				
SPACE	10.1	8.4	8.4	7.5	7.5	8.4	3.4	8.4	6.4	8	7.5	3.4	8.4	7.5	6.4	10.1	99.9		
COPY		D	O	U	B	L	E	D	L										
SPACE	32.5	8	8.7	8.4	8.4	7.5	7.5	6.4	32.5	55									
COPY		T	H	R	O	U	G	H	L										
SPACE	32.5	7.5	8.4	8	8.7	8.4	8.4	6.4	31.6	55.9									
COPY		T	O	L	L	P	L	A	Z	A	L								
SPACE	21.7	7.5	8.7	7.5	5.9	8	8.4	6.4	8.7	7.5	8	20.8	77.6						
COPY																			
SPACE																			
COPY																			
SPACE																			

SIGN NUMBER	TPK-WIDE			
QUANTITY	1			
WIDTH	4'-0"			
HEIGHT	5'-0"			
BORDER WIDTH	1.5"			
BORDER RADII	6"			
BACKGROUND COLOR	Yellow			
LEGEND & BORDER COLOR	Black			
STATION(S)				
SYMBOL(S)	X	Y	WID	HT
SIGN NUMBER	CLEARANCE	COLUMN SIZE	AVERAGE	
	EDGE OF LANE		LENGTH	

NOTES:
1. PANEL SHALL BE ASTM TYPE-IX REFLECTIVE SHEETING (3M SCOTCHLITE DIAMOND GRADE VIP OR EQUIVALENT)
2. ALTERNATE MESSAGE FOR "RIGHT" IS SHOWN ON LINE 6

FOR RAMP OR MAINLINE

COPY		W	I	D	E	L													
SPACE	12.1	8.5	3.2	7.3	4.9	12.1	23.8												
COPY		L	A	N	E	L													
SPACE	11.1	5.4	8.2	7.3	4.9	11.1	25.8												
COPY		K	E	E	P	L													
SPACE	11.4	7	6.4	6.4	5.4	11.4	25.1												
COPY		R	I	G	H	T	L												
SPACE	9.3	7.3	3.1	7.3	6.9	4.9	9.3	29.5											
COPY																			
SPACE																			
COPY																			
SPACE																			
COPY		L	E	F	T	L													
SPACE	12.2	6.4	6.4	5.8	4.9	12.2	23.5												

SIGN NUMBER	TPK-TOLL5			
QUANTITY	1			
WIDTH	11'-0"			
HEIGHT	5'-6"			
BORDER WIDTH	1.75"			
BORDER RADII	9"			
BACKGROUND COLOR	Green			
LEGEND & BORDER COLOR	White			
STATION(S)				
SYMBOL(S)	X	Y	WID	HT
SIGN NUMBER	CLEARANCE	COLUMN SIZE	AVERAGE	
	EDGE OF LANE		LENGTH	

NOTES:
1. PANEL SHALL BE ASTM TYPE-IX REFLECTIVE SHEETING (3M SCOTCHLITE DIAMOND GRADE VIP OR EQUIVALENT)
2. TOLL AMOUNT \$0.00 IS FOR SPACING PURPOSES ONLY. PROPER TOLL AMOUNT SHALL BE SHOWN IN PLANS.

FOR RAMP OR MAINLINE

COPY		T	O	L	L	S	C	H	E	D	U	L	E	L					
SPACE	9.3	8.3	9.8	8.3	6	12	8.9	8.9	9.5	8.3	9.5	8.3	6	9.3	113.4				
COPY		P	A	S	S	E	N	G	E	R	C	A	R	S	L				
SPACE	7.8	5.9	6.5	5.9	6.3	5.6	8.3	6.3	5.6	4.4	8	5.4	6.5	5.9	4.4	41.1	63.1		
COPY		O	.	O	O	L													
SPACE	104.5	5.6	3.4	6.2	4.6	7.8	19.7												
COPY		E	A	C	H	A	D	D	.	L	A	X	L	E	L				
SPACE	7.8	5.1	6.5	5.9	4.4	8	8.5	6.3	6.4	3.1	4	8	6.5	6.2	5.6	4	37.6	66.6	
COPY		O	.	O	O	L													
SPACE	104.4	5.6	3.4	6.2	4.6	7.8	19.7												
COPY																			
SPACE																			

SIGN NUMBER	TPK-TOLL6			
QUANTITY	1			
WIDTH	11'-0"			
HEIGHT	5'-6"			
BORDER WIDTH	1.75"			
BORDER RADII	9"			
BACKGROUND COLOR	Green			
LEGEND & BORDER COLOR	White			
STATION(S)				
SYMBOL(S)	X	Y	WID	HT
SIGN NUMBER	CLEARANCE	COLUMN SIZE	AVERAGE	
	EDGE OF LANE		LENGTH	

NOTES:
1. PANEL SHALL BE ASTM TYPE-IX REFLECTIVE SHEETING (3M SCOTCHLITE DIAMOND GRADE VIP OR EQUIVALENT)
2. TOLL AMOUNT \$0.00 IS FOR SPACING PURPOSES ONLY. PROPER TOLL AMOUNT SHALL BE SHOWN IN PLANS.

FOR RAMP OR MAINLINE

COPY		C	A	S	H	T	O	L	L	L									
SPACE	26.7	8.1	8.8	9.5	6.6	12	8.3	9.8	8.3	6	26.7	78.5							
COPY		P	A	S	S	E	N	G	E	R	C	A	R	S	L				
SPACE	7.8	5.9	6.5	5.9	6.3	5.6	8.3	6.3	5.6	4.4	8	5.4	6.5	5.9	4.4	41.1	63.1		
COPY		O	.	O	O	L													
SPACE	104.5	5.6	3.4	6.2	4.6	7.8	19.7												
COPY		E	A	C	H	A	D	D	.	L	A	X	L	E	L				
SPACE	7.8	5.1	6.5	5.9	4.4	8	8.5	6.3	6.4	3.1	4	8	6.5	6.2	5.6	4	37.6	66.6	
COPY		O	.	O	O	L													
SPACE	104.4	5.6	3.4	6.2	4.6	7.8	19.7												
COPY																			
SPACE																			

REVISIONS					
DATE	BY	DESCRIPTION	DATE	BY	DESCRIPTION

STATE OF FLORIDA		
DEPARTMENT OF TRANSPORTATION		
ROAD NO.	COUNTY	FINANCIAL PROJECT ID

TOLL PLAZA SIGNING DETAILS		SHEET NO.
APPROACH		101
CEN PLAZA		(1 OF 1)