

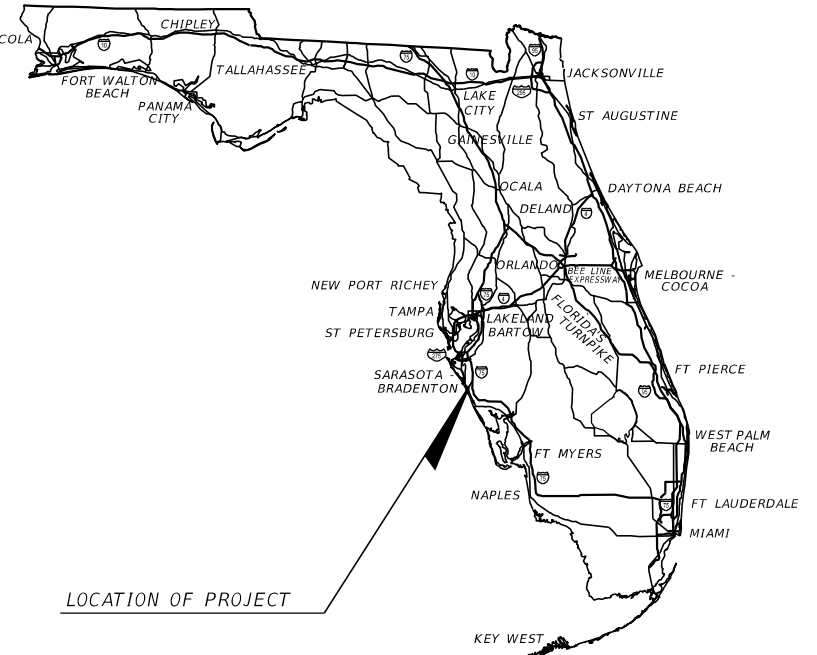
**CONTRACT PLANS COMPONENTS**

ROADWAY  
SIGNING AND PAVEMENT MARKING  
SIGNALIZATION  
INTELLIGENT TRANSPORTATION SYSTEMS  
LIGHTING

*STATE OF FLORIDA*  
**DEPARTMENT OF TRANSPORTATION**  
**SIGNING AND PAVEMENT MARKING PLANS**

THIS PROJECT TO BE LET TO  
CONTRACT WITH FINANCIAL PROJECT  
ID(S): 446296-2-56-01

FINANCIAL PROJECT ID 446296-2-52-01  
LEE COUNTY (12075)  
I-75 (SR 93) AT CR 876 / SR 876 / DANIELS PARKWAY



**INDEX OF SIGNING AND PAVEMENT MARKING PLANS**

SHEET NO.	SHEET DESCRIPTION
S-1	KEY SHEET
S-2	SIGNATURE SHEET
S-3	GENERAL NOTES
S-4 TO S-8	SIGNING & PAVEMENT MARKING PLAN
S-9 TO S-17	GUIDE SIGN WORKSHEETS
S-18 TO S-30	OVERHEAD & MULTI-POST SIGN CROSS SECTIONS

**PROJECT LOCATION URL:** <https://tinyurl.com/uubsb6pn>

**PROJECT LIMITS:** BEGIN MP 7.112 - END MP 7.709  
BEGIN MP 15.898 - END MP 17.265

**EXCEPTIONS:** NONE

**BRIDGE LIMITS:** #120106 MP 16.399 - MP 16.445  
#120107 MP 16.399 - MP 16.445

**RAILROAD CROSSING:** NONE

**GOVERNING STANDARD PLANS:**

Florida Department of Transportation, FY2024-25 Standard Plans for Road and Bridge Construction and applicable Interim Revisions (IRs).

Standard Plans for Road Construction and associated IRs are available at the following website: <http://www.fdot.gov/design/standardplans>

APPLICABLE IRs: N/A

Standard Plans for Bridge Construction are included in the Structures Plans Component

**GOVERNING STANDARD SPECIFICATIONS:**

Florida Department of Transportation, FY2024-25 Standard Specifications for Road and Bridge Construction at the following website: <http://www.fdot.gov/programmanagement/Implemented/SpecBooks>

**SIGNING AND PAVEMENT MARKING PLANS**  
**ENGINEER OF RECORD:**

ARTEM A. STRUNNIKOV, P.E.  
P.E. LICENSE NUMBER 84785  
KIMLEY-HORN AND ASSOCIATES, INC.  
2 ALHAMBRA PLAZA, SUITE 500  
CORAL GABLES, FLORIDA 33134  
(305) 535-7719  
CONTRACT NO.: CAG74  
VENDOR NO.: F560885615-001

**G.E.C. PROJECT MANAGER:**

MICHAEL VAN DER HEYDEN, P.E.


**FDOT PROJECT MANAGER:**

KIMBERLY ABATE

CONSTRUCTION CONTRACT NO.	FISCAL YEAR	SHEET NO.
E1W98	25	S-1

7/9/2024 8:53:18 AM tami.s.bell  
c:\pwworking\10166317\KEY\SR001.dgn

THE OFFICIAL RECORD OF THIS SHEET IS THE ELECTRONIC FILE DIGITALLY SIGNED AND SEALED UNDER RULE 61G15-23.004, F.A.C.



THIS ITEM HAS BEEN DIGITALLY  
SIGNED AND SEALED BY

ON THE DATE ADJACENT TO THE SEAL  
PRINTED COPIES OF THIS DOCUMENT ARE  
NOT CONSIDERED SIGNED AND SEALED  
AND THE SIGNATURE MUST BE VERIFIED  
ON ANY ELECTRONIC COPIES.

<u>SHEET NO.</u>	<u>SHEET DESCRIPTION</u>
S-1	KEY SHEET
S-2	SIGNATURE SHEET
S-3	GENERAL NOTES
S-4 TO S-8	S&PM PLANS
S-9 TO S-17	GUIDE SIGN WORKSHEET
S-18 TO S-30	OVERHEAD & MULTI-POST SIGN CROSS SECTIONS

5/21/2024 11:24:35 AM Jasser.Dorado  
c:\pwn\h\1\00166324\SIGNR001.dgn

THE OFFICIAL RECORD OF THIS SHEET IS THE ELECTRONIC FILE DIGITALLY SIGNED AND SEALED UNDER RULE 61G15-23.004, F.A.C.

REVISIONS				ENGINEER OF RECORD	STATE OF FLORIDA DEPARTMENT OF TRANSPORTATION			SHEET NO.
DATE	DESCRIPTION	DATE	DESCRIPTION	ROAD NO.	COUNTY	FINANCIAL PROJECT ID		
				ARTEM A. STRUNNIKOV, P.E. LICENSE NUMBER: 84785 KIMLEY-HORN AND ASSOCIATES, INC. 2 ALHAMBRA PLAZA, SUITE 500 CORAL GABLES, FLORIDA 33134	SR 93	LEE	446296-2-52-01	S-2

*SIGNATURE SHEET*

GENERAL NOTES

1. ALL FINAL PAVEMENT MARKINGS SHALL BE THERMOPLASTIC, UNLESS OTHERWISE NOTED IN THE PLANS.

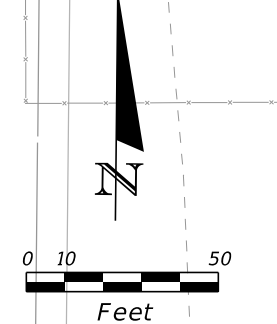
2. UTILITY/AGENCY OWNERS FOR THIS PROJECT INCLUDE :

<u>COMPANY</u>	<u>CONTACT</u>	<u>TELEPHONE NUMBERS</u>
CITY OF FORT MYERS	RENE BRITO	239-321-7464
COMCAST	ZIEMSKI DALLAS	239-989-2111
CROWN CASTLE	CHRISTOPHER PERKINS	717-856-6486
FP&L	MICHAEL MARTINEZ	239-353-6047
HOTWIRE	WALTER SANCHO-DAVILA	954-248-7396
LEE COUNTY BCC	ADAM BOISSIERE	239-980-9043
LEE COUNTY IRRIGATION	PATRICK MCFADDEN	239-822-3864
LEE COUNTY SIGNAL DEPT.	MIKE PADGETT	239-707-9402
LEE COUNTY UTILITIES	DARRIN WOOD	239-533-8178
LUMEN (CENTURYLINK) LOCAL	TRAY INNIS	239-920-5925
LUMEN (CENTURYLINK)	FRANCISCO AZURI	786 266 1713
SUMMIT BROADBAND	MICHELLE DANIEL	407-996-1183
TECO PEOPLES GAS	TIM FOURNIER	256-612-2730

5/21/2024 11:24:42 AM Jasser.Dorado  
c:\pwworking\100166324\GINT\SP01.dgn

THE OFFICIAL RECORD OF THIS SHEET IS THE ELECTRONIC FILE DIGITALLY SIGNED AND SEALED UNDER RULE 61G15-23.004, F.A.C.

REVISIONS				ENGINEER OF RECORD	STATE OF FLORIDA DEPARTMENT OF TRANSPORTATION			GENERAL NOTES	SHEET NO.
DATE	DESCRIPTION	DATE	DESCRIPTION	ARTEM A. STRUNNIKOV, P.E. LICENSE NUMBER: 84785 KIMLEY-HORN AND ASSOCIATES, INC 2 ALHAMBRA PLAZA, SUITE 500 CORAL GABLES, FLORIDA 33134	ROAD NO.	COUNTY	FINANCIAL PROJECT ID		S-3
						SR 93	LEE		



BEGIN SIGNING  
SURVEY DANIELS PARKWAY  
STA. 15+86.89

BEGIN PAVEMENT MARKING  
SURVEY DANIELS PARKWAY  
17+00.00

RELOCATE EXISTING SIGN  
ASSEMBLY AND REPLACE  
66\"/>

75 NORTH  
Tampa  
KEEP LEFT

GUIDE SIGN 1  
26.5' X 10.67'  
STA. 17+97  
0700 3 295 (1 EA)  
0700 4 125 (1 EA)

SPEED LIMIT  
35

75 NORTH  
Tampa  
75 SOUTH  
Naples  
KEEP RIGHT

75 NORTH  
Tampa  
RAMP ONLY

75 EAST  
Daniels Pkwy

75 SOUTH  
Naples  
RAMP ONLY


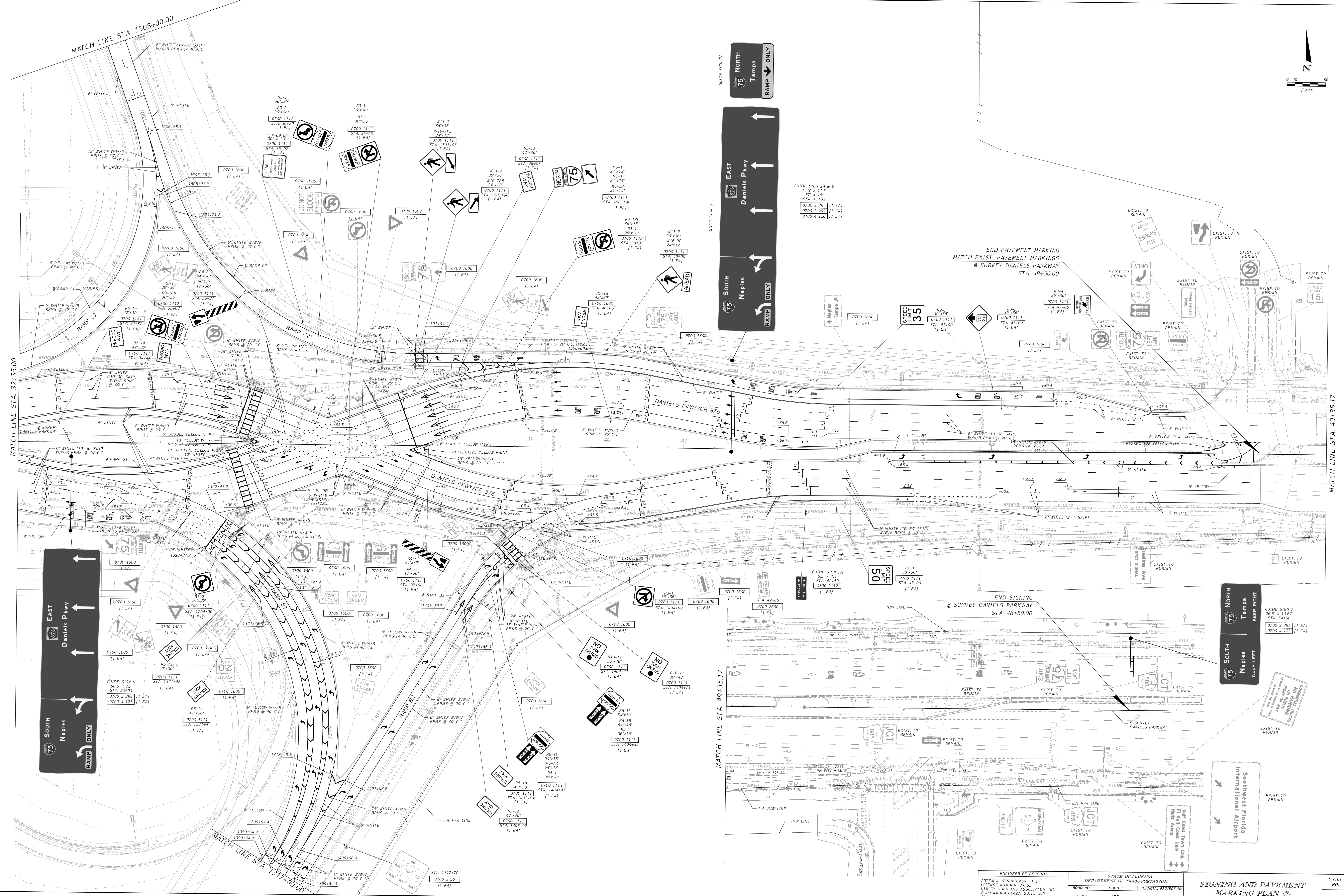
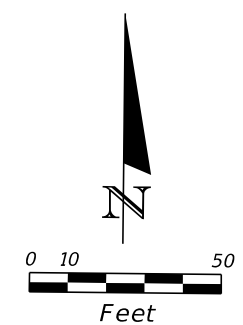
GUIDE SIGN 2A & 2 62B  
14.5' X 11.5'  
41' X 15'  
14.5' X 11.5'  
STA. 20+51  
0700 3 299 (1 EA)  
0700 3 294 (2 EA)  
0700 4 126 (1 EA)

ENGINEER OF RECORD ARTEM A. STRUNNIKOV, P.E. LICENSE NUMBER 04985 KIMLEY-HORN AND ASSOCIATES, INC. 2 ALHAMBRA PLAZA, SUITE 500 CORAL GABLES, FLORIDA 33134		STATE OF FLORIDA DEPARTMENT OF TRANSPORTATION		SHEET NO. S-4	
ROAD NO. SR 93	COUNTY LEE	FINANCIAL PROJECT ID 446296-2-52-01	SIGNING AND PAVEMENT MARKING PLAN (1)		

MATCH LINE STA. 32+35.00

MATCH LINE STA. 1212+00.00


MATCH LINE STA. 1707+40.00



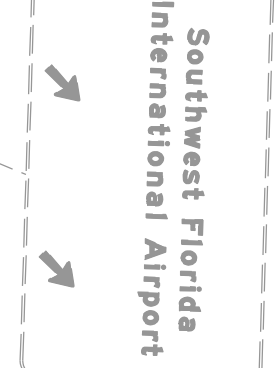
GUIDE SIGN 2A & 6  
14.5 x 11.5'  
57 x 18"  
STA. 41+62  
0700 3 294 (1 EA)  
0700 3 295 (1 EA)  
0700 4 126 (1 EA)

END PAVEMENT MARKING  
MATCH EXIST. PAVEMENT MARKINGS  
& SURVEY DANIELS PARKWAY  
STA. 48+50.00

END SIGNING  
& SURVEY DANIELS PARKWAY  
STA. 48+50.00

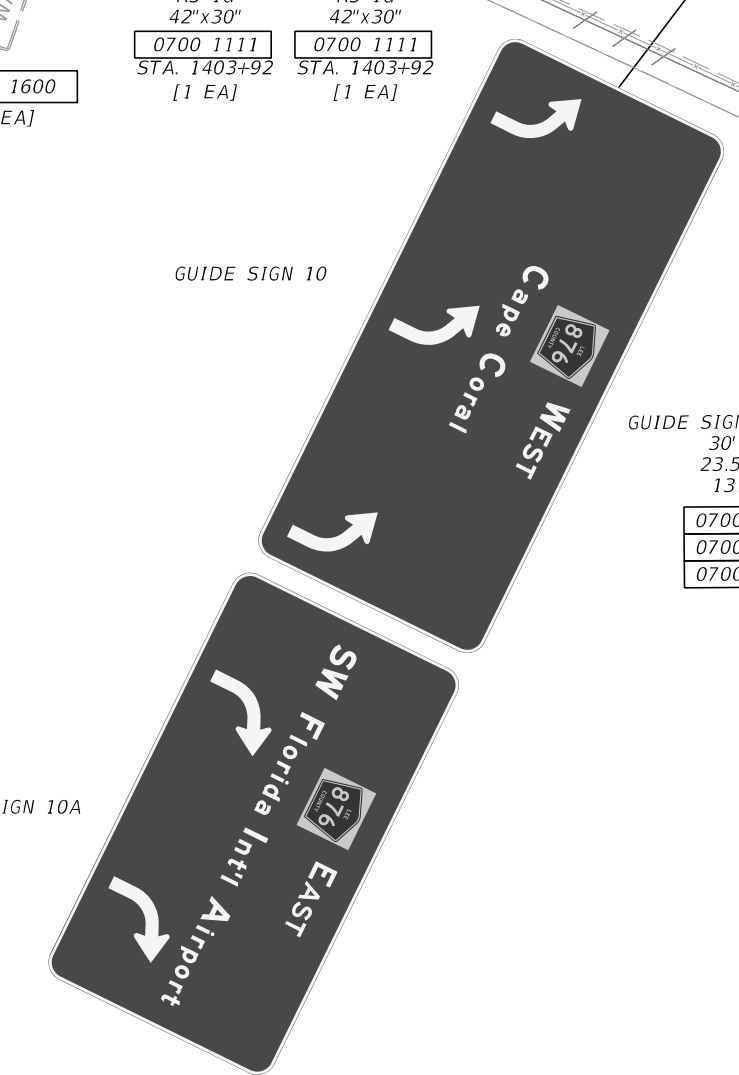
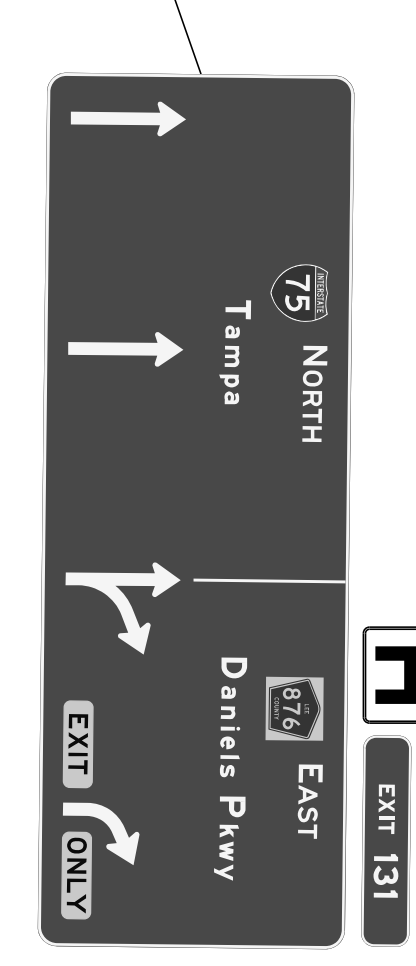
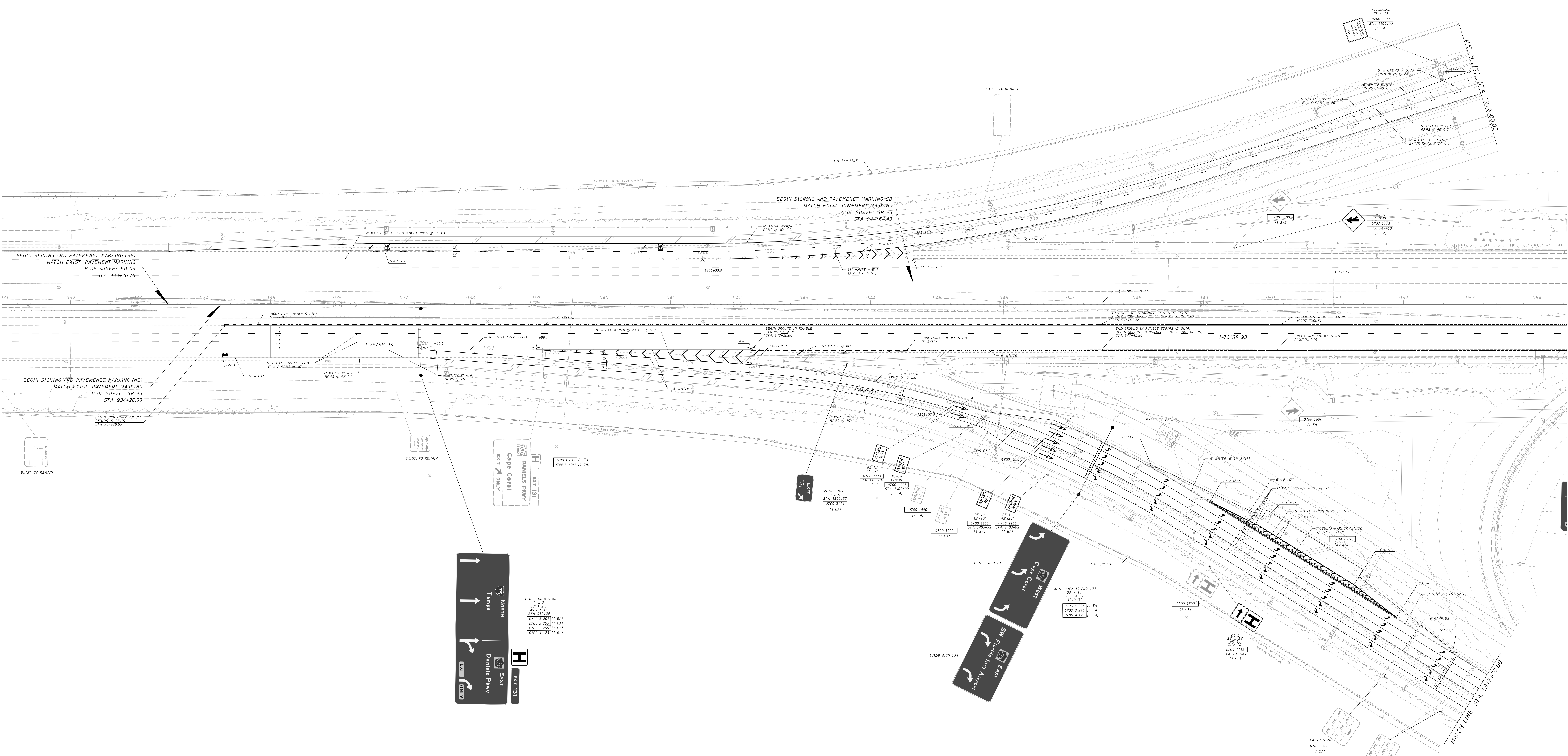
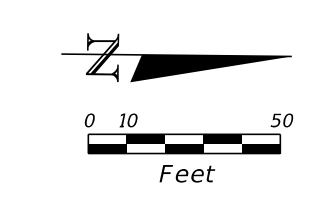


GUIDE SIGN 7  
26.5 x 10.67'  
STA. 54+60  
0700 3 295 (1 EA)  
0700 4 127 (1 EA)



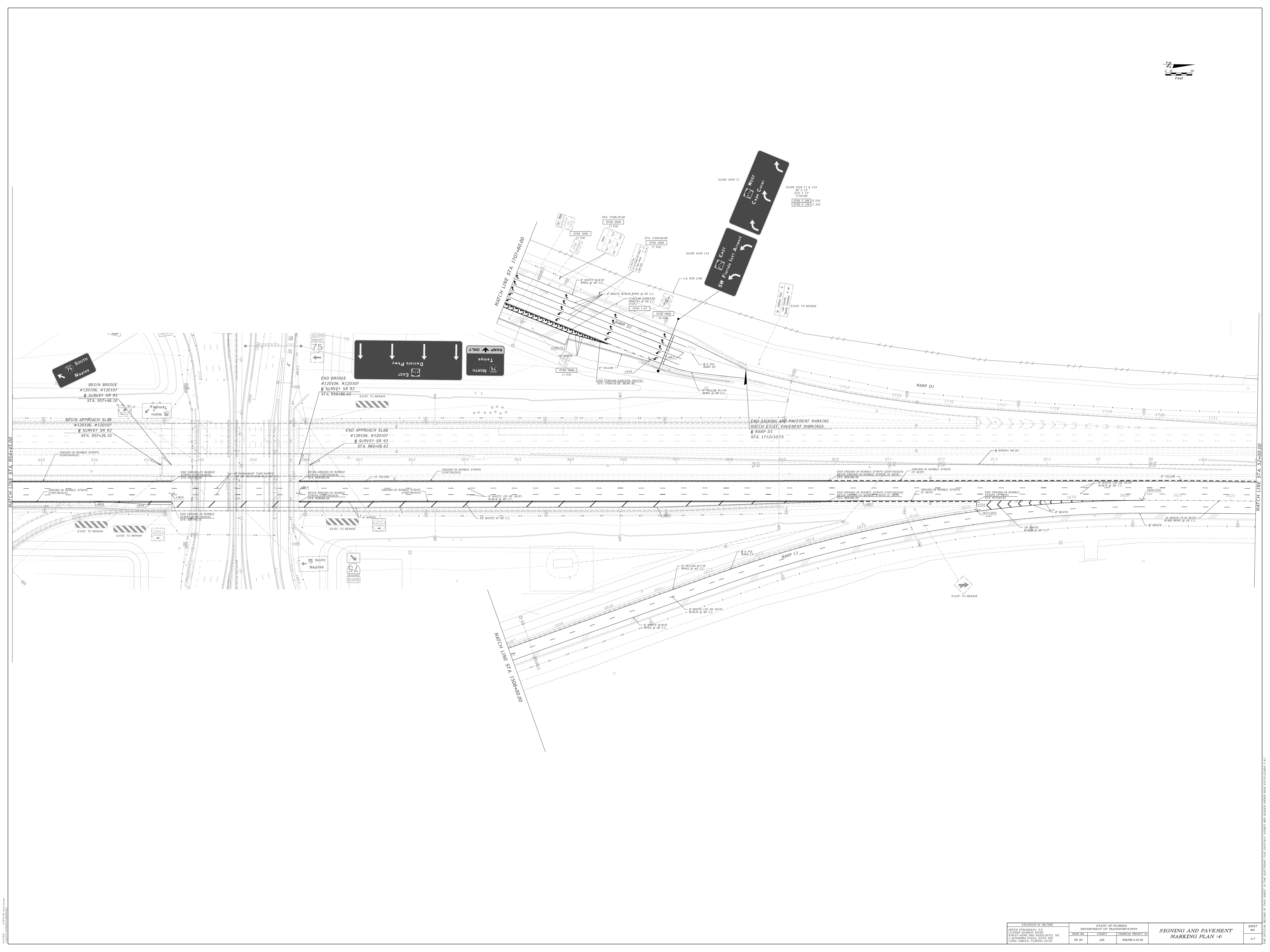
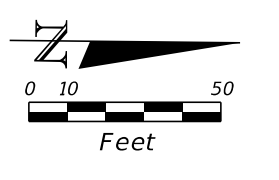
ENGINEER OF RECORD ARTEM A. STARNIKOV, P.E. LICENSE NUMBER: 84785 KIMBLE-HORN AND ASSOCIATES, INC. 2 ALHAMBRA PLAZA, SUITE 300 CORAL GABLES, FLORIDA 33134		STATE OF FLORIDA DEPARTMENT OF TRANSPORTATION ROAD NO. COUNTY FINANCIAL PROJECT ID SR 93 LEE 446296-2-52-01		SIGNING AND PAVEMENT MARKING PLAN (2)	SHEET NO. S-5
---	--	--	--	--	---------------------

THE OFFICIAL RECORD OF THIS SHEET IS THE ELECTRONIC FILE DIGITALLY SIGNED AND SEALED UNDER RULE 61G15-2.004, F.A.C.



GUIDE SIGN B & BA  
2' x 2'  
45° x 1/4"  
STA. 937.26  
0700 2 201 (1) EAI  
0700 3 201 (1) EAI  
0700 3 201 (1) EAI  
0700 3 201 (1) EAI

GUIDE SIGN 10 AND 10A  
20' x 12'  
2 1/2" x 1/2"  
0700 3 200 (1) EAI  
0700 3 200 (1) EAI  
0700 3 120 (1) EAI



TO SOUTH  
Naples

TO EAST  
Darius Pkwy

RAMP ONLY  
TO NORTH  
75

TO WEST  
Cape Coral

TO EAST  
SW Florida Intl Airport

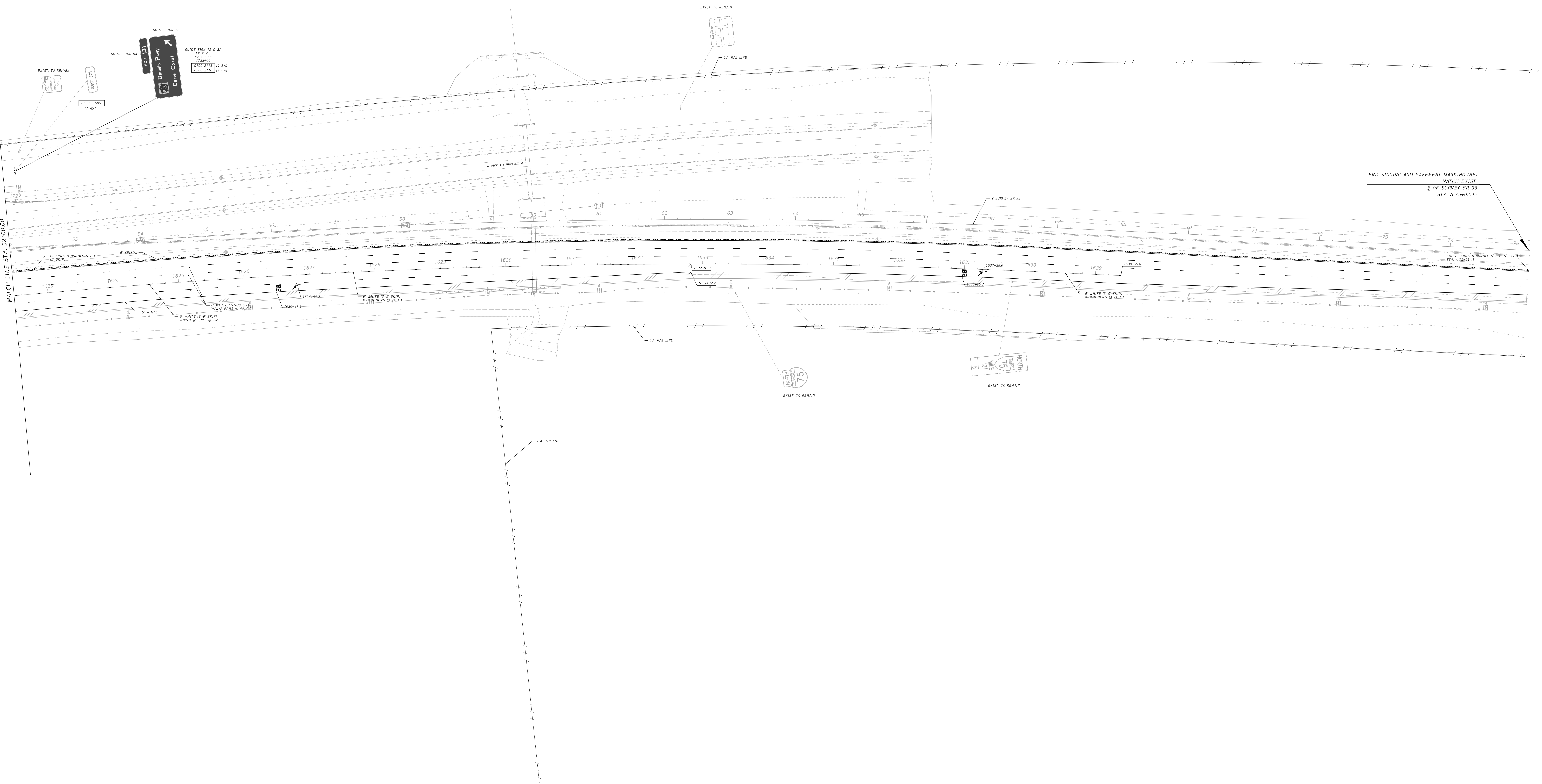
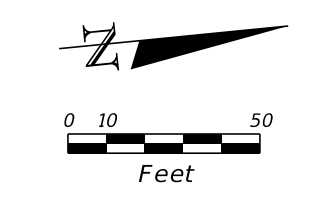
MATCH LINE STA. 954+45.00

MATCH LINE STA. 1508+00.00

MATCH LINE STA. 1722+00.00

ENGINEER OF RECORD ARTH STANBROOK, P.E. LICENSE NUMBER 84785 STANBROOK AND ASSOCIATES, INC. 10000 PARKWAY, SUITE 100 CORAL GABLES, FLORIDA 33134	STATE OF FLORIDA DEPARTMENT OF TRANSPORTATION SR 93 LEE	FINANCIAL PROJECT ID 448296-2-12-01	SIGNING AND PAVEMENT MARKING PLAN 14	SHEET NO. 67
---	--	--	---	--------------------

THE OFFICIAL RECORD OF THIS SHEET IS THE ELECTRONIC FILE DIGITALLY SIGNED AND SEALED UNDER RULE 61G05-23.004, F.A.C.



MATCH LINE STA. 52+00.00

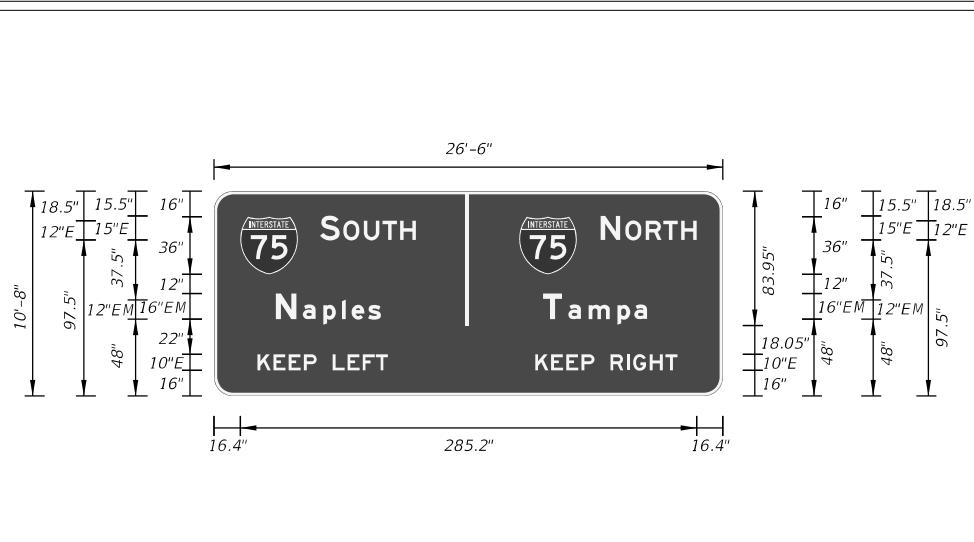
END SIGNING AND PAVEMENT MARKINGS (NB)  
MATCH EXIST.  
OF SURVEY SR 93  
STA. A 75+02.42

ENGINEER OF RECORD ARTH STANLEY, P.E. LICENSE NUMBER 42185 STANLEY AND ASSOCIATES, INC. 3000 W. PALM BLVD., SUITE 100 CORAL GABLES, FLORIDA 33134	STATE OF FLORIDA DEPARTMENT OF TRANSPORTATION ADIAN NO. SR 93 COUNTY LEE FINANCIAL PROJECT ID 448296-2-12-01	SIGNING AND PAVEMENT MARKING PLAN (S)	SHEET NO. 5-8
--	--	--	---------------------

THE OFFICIAL RECORD OF THIS SHEET IS THE ELECTRONIC FILE DIGITALLY SIGNED AND SEALED UNDER RULE 61G05-23.004, F.A.C.

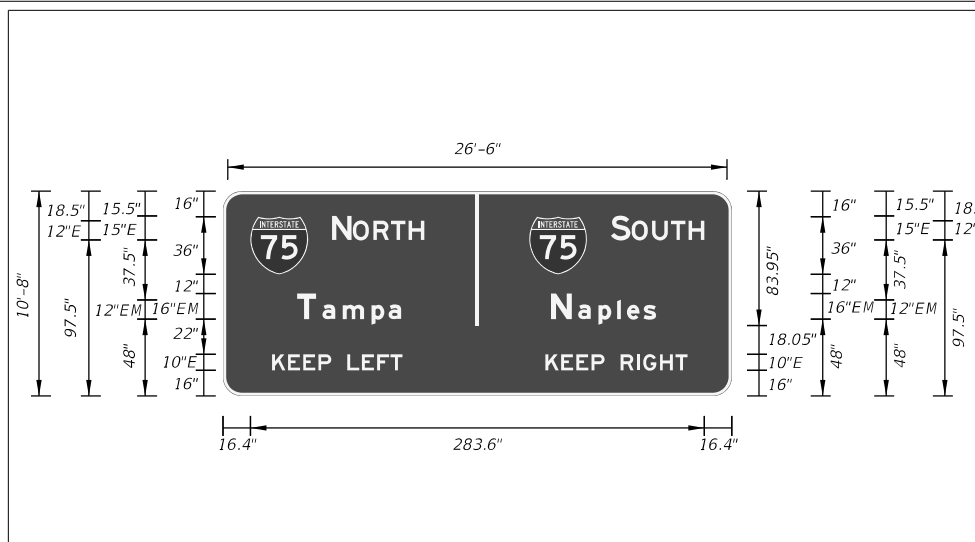


SIGN NAME		GS-7	QTY	1	SIGN NUMBER	STATION(S)
PANEL		BORDER		54+60		
WIDTH	26'-6"	WIDTH	2'			
HEIGHT	10'-8"	RADIUS	12'			
LEGEND	White	COLOR	White			
COLOR	Green					
SYMBOL(S)	ANGLE	X	Y	WID	HT	
M1_1	0	16.4	76	36	36	
M1_1	0	190.7	76	36	36	



COPY	S	O	U	T	H	L					
SPACE	66.3	80.7	93.5	105.3	116.3	59.8					
COPY	N	O	R	T	H	L					
SPACE	241.7	257	269.8	280.9	291.9	59.9					
COPY	N	a	p	I	e	s	L				
SPACE	38.5	55.5	68.2	79.9	86	96.3	65.7				
COPY	T	a	m	p	a	L					
SPACE	205.6	221.4	234.1	252.1	262.7	65					
COPY	K	E	E	P	L	E	F	T	L		
SPACE	27.2	37.1	46.6	56.1	64.2	74.2	83.4	92.9	101.2	81.5	
COPY	K	E	E	P	R	I	G	H	T	L	
SPACE	200.7	210.6	220.1	229.6	237.7	247.7	257.8	261.9	272.3	282.1	88.9
COPY											
SPACE											

SIGN NAME		GS-1	QTY	1	SIGN NUMBER	STATION(S)
PANEL		BORDER		17+97		
WIDTH	26'-6"	WIDTH	2'			
HEIGHT	10'-8"	RADIUS	12'			
LEGEND	White	COLOR	White			
COLOR	Green					
SYMBOL(S)	ANGLE	X	Y	WID	HT	
M1_1	0	17.2	76	36	36	
M1_1	0	191.5	76	36	36	



COPY	N	O	R	T	H	L					
SPACE	68.2	81.2	94	105	116.1	57.6					
COPY	S	O	U	T	H	L					
SPACE	242.5	255.4	268.3	280	291.1	58.3					
COPY	T	a	m	p	a	L					
SPACE	46.4	62.2	74.9	92.9	103.5	65					
COPY	N	a	p	I	e	s	L				
SPACE	205	222	234.7	246.4	252.5	262.8	65.7				
COPY	K	E	E	P	L	E	F	T	L		
SPACE	30.8	40.7	50.2	59.7	67.8	77.8	87	96.5	104.8	81.5	
COPY	K	E	E	P	R	I	G	H	T	L	
SPACE	201.5	211.4	220.9	230.4	238.5	248.5	258.6	262.7	273.1	282.9	88.9
COPY											
SPACE											

5/21/2024 11:26:26 AM Jasser.Dorado  
 c:\pwworking\100166324\GSWKSPO1.dgn

REVISIONS				ENGINEER OF RECORD	
DATE	DESCRIPTION	DATE	DESCRIPTION	ARTEM A. STRUNNIKOV, P.E LICENSE NUMBER: 84785 KIMLEY-HORN AND ASSOCIATES, INC 2 ALHAMBRA PLAZA, SUITE 500 CORAL GABLES, FLORIDA 33134	

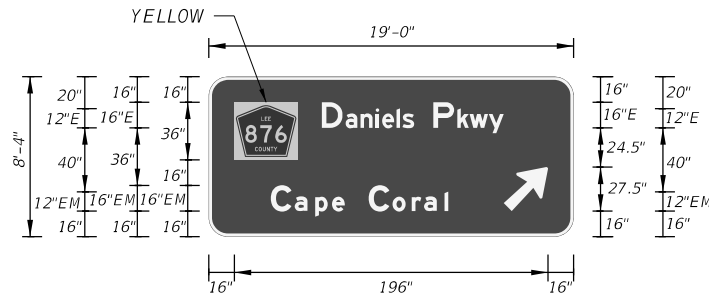
STATE OF FLORIDA DEPARTMENT OF TRANSPORTATION		
ROAD NO.	COUNTY	FINANCIAL PROJECT ID
SR 93	LEE	446296-2-52-01

<i>GUIDE SIGN WORKSHEET (1)</i>	
SHEET NO.	5-9

THE OFFICIAL RECORD OF THIS SHEET IS THE ELECTRONIC FILE DIGITALLY SIGNED AND SEALED UNDER RULE 61G15-23.004, F.A.C.

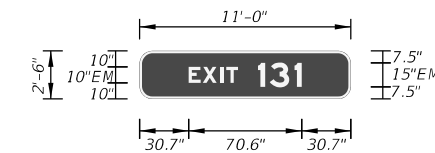


SIGN NAME	GS-12	QTY	1	SIGN NUMBER	STATION(S)
PANEL	BORDER	1722+00			
WIDTH	19'-0"	WIDTH	2'		
HEIGHT	8'-4"	RADII	12'		
LEGEND	White	COLOR	White		
COLOR	Green				
SYMBOL(S)	ANGLE	X	Y	WID	HT
FTP296	0	16	48	39.6	36
AR_Type A	315	184.4	16	22.3	35
NO. OF LIGHT FIXTURES	FIXTURE SPACING	WATT		PHOTOMETRIC CURVE	
				VOLTAGE	



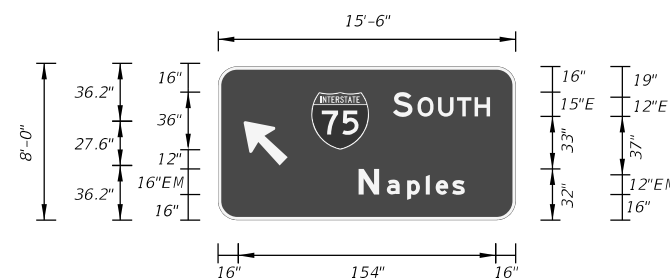
COPY	D	a	n	I	e	I	s	P	k	w	y	L
SPACE	70.6	85.6	94.9	104.4	108.4	117.4	121.1	140.4	155.4	163	175	113.7
COPY	C	a	p	e	C	o	r	a	L			
SPACE	38.8	53.7	66.5	77	99.9	114.9	126.8	134.6	147.3	110.9		
COPY SPACE												
COPY SPACE												
COPY SPACE												

SIGN NAME	GS-8A	QTY	2	SIGN NUMBER	STATION(S)
PANEL	BORDER	937+26			
WIDTH	11'-0"	WIDTH	1.5'	1722+00	
HEIGHT	2'-6"	RADII	8"		
LEGEND	White	COLOR	White		
COLOR	Green				
SYMBOL(S)	ANGLE	X	Y	WID	HT
NO. OF LIGHT FIXTURES	FIXTURE SPACING	WATT		PHOTOMETRIC CURVE	
				VOLTAGE	



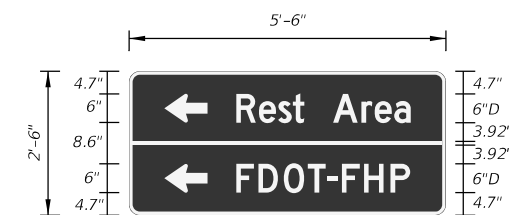
COPY	E	X	I	T	L
SPACE	30.7	39.5	50.3	54.1	30.8
COPY	1	3	1	L	
SPACE	74	81.3	96.8	27.3	
COPY SPACE					
COPY SPACE					
COPY SPACE					
COPY SPACE					

SIGN NAME	GS-4	QTY	1	SIGN NUMBER	STATION(S)
PANEL	BORDER	26+82			
WIDTH	15'-6"	WIDTH	2'		
HEIGHT	8'-0"	RADII	12'		
LEGEND	White	COLOR	White		
COLOR	Green				
SYMBOL(S)	ANGLE	X	Y	WID	HT
M1_1	0	58.3	44	36	36
AR_Type A	45	16	34.2	22.3	35
NO. OF LIGHT FIXTURES	FIXTURE SPACING	WATT		PHOTOMETRIC CURVE	
				VOLTAGE	



COPY	S	O	U	T	H	L	
SPACE	109.3	124.7	137.5	149.3	160.3	60.7	
COPY	N	a	p	I	e	s	L
SPACE	87.7	105.5	118.2	129.9	136	146.3	66.5
COPY SPACE							
COPY SPACE							
COPY SPACE							

SIGN NAME	GS-5A	QTY	1	SIGN NUMBER	STATION(S)
PANEL	BORDER	42+59			
WIDTH	5'-6"	WIDTH	0.75'		
HEIGHT	2'-6"	RADII	2.25'		
LEGEND	White	COLOR	White		
COLOR	Blue				
SYMBOL(S)	ANGLE	X	Y	WID	HT
AR_Type D	90	7.3	19.3	6	9
AR_Type D	90	7.3	4.7	6	9
NO. OF LIGHT FIXTURES	FIXTURE SPACING	WATT		PHOTOMETRIC CURVE	
				VOLTAGE	



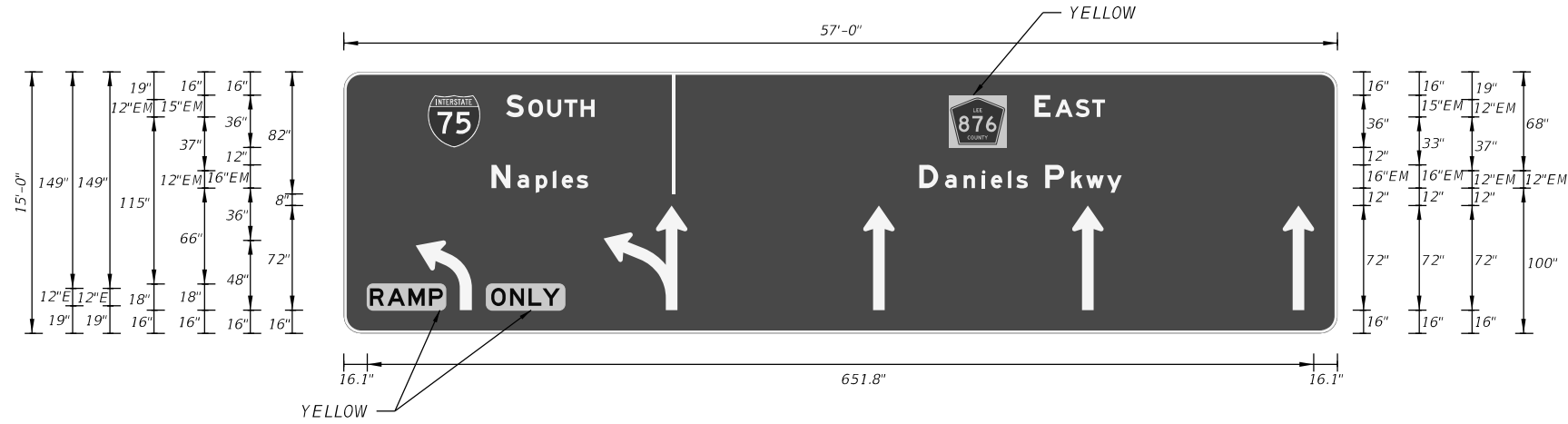
COPY	R	e	s	t	A	r	e	a	L	
SPACE	22.3	27.1	31.1	34.1	36.5	42.5	48.4	51.2	55.3	36.4
COPY	F	D	O	T	-	F	H	P	L	
SPACE	22.3	26.9	32.2	37.3	41.3	44.3	49	54.5	36.2	
COPY SPACE										
COPY SPACE										
COPY SPACE										

REVISIONS				ENGINEER OF RECORD			STATE OF FLORIDA DEPARTMENT OF TRANSPORTATION			SHEET NO.
DATE	DESCRIPTION	DATE	DESCRIPTION	ARTEM A. STRUNNIKOV, P.E LICENSE NUMBER: 84785 KIMLEY-HORN AND ASSOCIATES, INC 2 ALHAMBRA PLAZA, SUITE 500 CORAL GABLES, FLORIDA 33134			ROAD NO.	COUNTY	FINANCIAL PROJECT ID	
							SR 93	LEE	446296-2-52-01	<b>GUIDE SIGN WORKSHEET (3)</b> 5-11

THE OFFICIAL RECORD OF THIS SHEET IS THE ELECTRONIC FILE DIGITALLY SIGNED AND SEALED UNDER RULE 61G15-23.004, F.A.C.



SIGN NAME	GS-6	QTY	1	SIGN NUMBER		STATION(S)	41+62
PANEL	BORDER						
WIDTH	57'-0"	WIDTH	2'				
HEIGHT	15'-0"	RADIUS	12"				
LEGEND	White	COLOR	White				
COLOR		Green					
SYMBOL(S)	ANGLE	X	Y	WID	HT		
M1_1	0	57.9	128	36	36		
FTP296	0	416.5	128	39.6	36		
AR_LEFT_ONLY	0	49.4	16	38.7	48		
AR_THRU_LEFT	0	178.7	16	57.7	72		
AR_THRU	0	357.5	16	21.7	72		
AR_THRU	0	501.3	16	21.7	72		
AR_THRU	0	646.3	16	21.7	72		
SIGN NUMBER	NUMBER OF POSTS	CLEARANCE Edge Of Lane	COLUMN SIZE	AVERAGE LENGTH			
NO. OF LIGHT FIXTURES	FIXTURE SPACING	WATT					
PHOTOMETRIC CURVE		VOLTAGE					



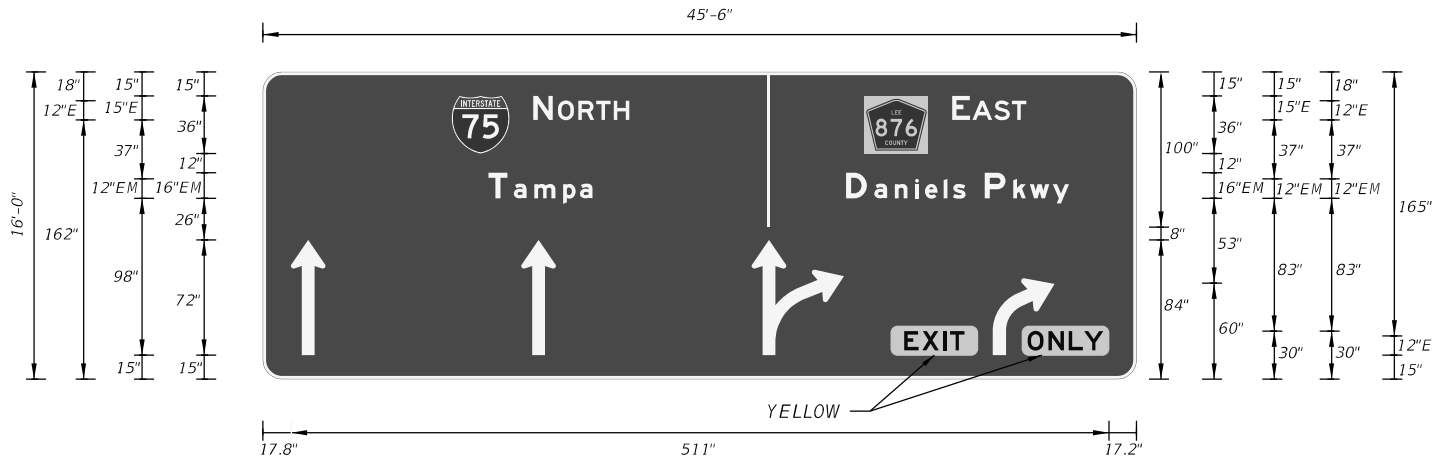
COPY SPACE	S	111.6	O	127	U	140	T	151.8	H	162.9	L	60.9														
COPY SPACE	E	475.4	A	489.7	S	503.6	T	515.1	L	48.6																
COPY SPACE	N	101.7	a	119.5	p	132.2	i	143.8	e	149.9	s	160.3	L	66.5												
COPY SPACE	D	396.1	a	413.8	n	426.6	i	439.3	e	445.4	i	457	s	462.9	P	482.8	k	500.6	w	510.9	y	525.3	L	139.4		
COPY SPACE	R	18	A	30	M	44.5	P	58.6	L	50.2																
COPY SPACE	O	101.4	N	114.4	L	127.1	Y	136.7	L	47.3																
COPY SPACE																										
COPY SPACE																										
COPY SPACE																										
COPY SPACE																										
COPY SPACE																										
COPY SPACE																										
COPY SPACE																										
COPY SPACE																										
COPY SPACE																										
COPY SPACE																										
COPY SPACE																										
COPY SPACE																										
COPY SPACE																										
COPY SPACE																										

5/21/2024 11:26:28 AM Jasser.Dorado c:\pwworking\100166324\GSWSKSP01.dgn

<b>REVISIONS</b>		<b>ENGINEER OF RECORD</b>		<b>STATE OF FLORIDA</b>			<b>GUIDE SIGN WORKSHEET (5)</b>	<b>SHEET NO.</b>
<b>DATE</b>	<b>DESCRIPTION</b>	<b>DATE</b>	<b>DESCRIPTION</b>	<b>DEPARTMENT OF TRANSPORTATION</b>				
				<b>ROAD NO.</b>	<b>COUNTY</b>	<b>FINANCIAL PROJECT ID</b>		
				SR 93	LEE	446296-2-52-01	5-13	

THE OFFICIAL RECORD OF THIS SHEET IS THE ELECTRONIC FILE DIGITALLY SIGNED AND SEALED UNDER RULE 61G15-23.004, F.A.C.

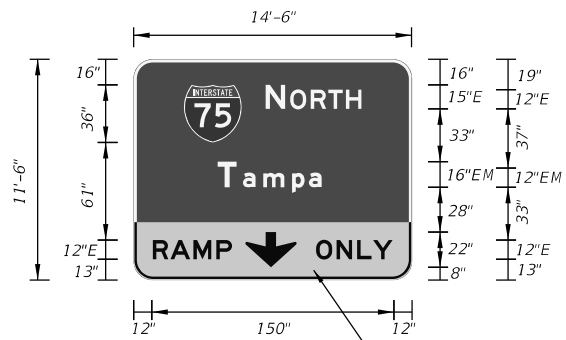
SIGN NAME	GS-8	QTY	1	SIGN NUMBER		STATION(S)	937+26
PANEL	BORDER						
WIDTH	45'-6"	WIDTH	2'				
HEIGHT	16'-0"	RADII	12'				
LEGEND	White	COLOR	White				
COLOR	Green						
SYMBOL(S)	ANGLE	X	Y	WID	HT		
M1_1	0	118.1	141	36	36		
FTP296	0	376.2	141	39.6	36		
AR_THRU	0	17.5	15	21.7	72		
AR_THRU	0	161.5	15	21.7	72		
AR_THRU_RIGHT	0	305.5	15	57.7	72		
AR_RIGHT_ONLY	0	456.2	15	38.7	48		



COPY	N	O	R	T	H	L												
SPACE	169.1	184.4	197.2	208.3	219.3	59.9												
COPY	E	A	S	T	L													
SPACE	430.8	443.5	457.1	468.1	46.4													
COPY	T	a	m	p	a	L												
SPACE	141	156.9	169.6	187.6	198.1	65												
COPY	D	a	n	i	e	I	s	P	k	w	y	L						
SPACE	364.4	382.2	394.9	407.6	413.8	425.4	431.3	451.2	469	479.3	483.7	139.4						
COPY	E	X	I	T	L													
SPACE	400.9	412.2	425	429.5	37.5													
COPY	O	N	L	Y	L													
SPACE	478	491	503.7	513.3	47.3													
COPY																		
SPACE																		
COPY																		
SPACE																		
COPY																		
SPACE																		
COPY																		
SPACE																		
COPY																		
SPACE																		
COPY																		
SPACE																		
COPY																		
SPACE																		
COPY																		
SPACE																		
COPY																		
SPACE																		

REVISIONS				ENGINEER OF RECORD		STATE OF FLORIDA DEPARTMENT OF TRANSPORTATION			GUIDESIGN WORKSHEET (6)	SHEET NO.	
DATE	DESCRIPTION		DATE	DESCRIPTION		ROAD NO.	COUNTY	FINANCIAL PROJECT ID		5-14	FAC NOTE
						SR 93	LEE	446296-2-52-01			

SIGN NAME	GS-2A	QTY	3	SIGN NUMBER	STATION(S)
PANEL	BORDER			20+51	
WIDTH	14'-6"	WIDTH	2'	27+75	
HEIGHT	11'-6"	RADII	12'	41+62	
LEGEND	B/W	COLOR	White		
COLOR	Green				
SYMBOL(S)	ANGLE	X	Y	WID	HT
M1_1	0	31.5	86	36	36
ARDOWN	0	69.9	8	32	22

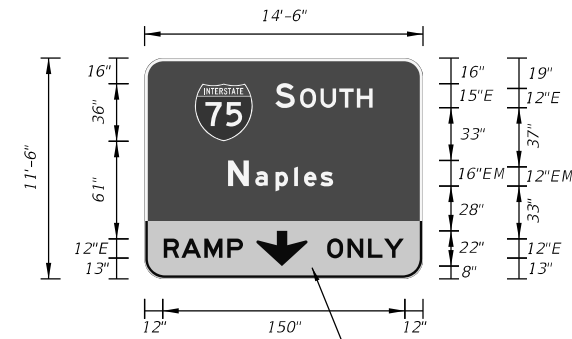


BLACK LEGEND ON YELLOW PANEL

SIGN NUMBER	NUMBER OF POSTS	CLEARANCE Edge Of Land	COLUMN SIZE	AVERAGE LENGTH
NO. OF LIGHT FIXTURES	FIXTURE SPACING	WATT		
PHOTOMETRIC CURVE	VOLTAGE			

COPY	N	O	R	T	H	L														
SPACE	82.5	97.8	110.7	121.7	132.8	59.9														
COPY	T	a	m	p	a	L														
SPACE	52.5	68.3	81.1	99.1	109.6	65														
COPY	R	A	M	P	L															
SPACE	12	23.1	37.4	51.8	49.4															
COPY	O	N	L	Y	L															
SPACE	114.1	126.9	139.8	149.7	47.9															

SIGN NAME	GS-2B	QTY	1	SIGN NUMBER	STATION(S)
PANEL	BORDER			20+51	
WIDTH	14'-6"	WIDTH	2'		
HEIGHT	11'-6"	RADII	12'		
LEGEND	B/W	COLOR	White		
COLOR	Green				
SYMBOL(S)	ANGLE	X	Y	WID	HT
M1_1	0	31.5	86	36	36
ARDOWN	0	69.9	8	32	22



BLACK LEGEND ON YELLOW PANEL

SIGN NUMBER	NUMBER OF POSTS	CLEARANCE Edge Of Land	COLUMN SIZE	AVERAGE LENGTH
NO. OF LIGHT FIXTURES	FIXTURE SPACING	WATT		
PHOTOMETRIC CURVE	VOLTAGE			

COPY	S	O	U	T	H	L														
SPACE	81.8	97.1	110	121.7	132.8	60.7														
COPY	N	a	p	i	e	s	L													
SPACE	52.2	69.1	81.9	93.5	99.6	109.9	65.7													
COPY	R	A	M	P	L															
SPACE	12	23.1	37.4	51.8	49.4															
COPY	O	N	L	Y	L															
SPACE	114.1	126.9	139.8	149.7	47.9															

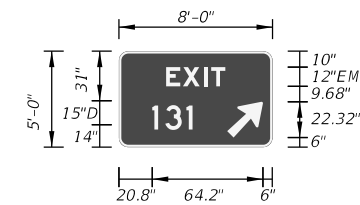
SIGN NAME	QTY	1	SIGN NUMBER	STATION(S)	
PANEL	BORDER				
WIDTH	WIDTH				
HEIGHT	RADII				
LEGEND	COLOR				
COLOR					
SYMBOL(S)	ANGLE	X	Y	WID	HT

THIS PANEL INTENTIONALLY LEFT BLANK

SIGN NUMBER	NUMBER OF POSTS	CLEARANCE Edge Of Land	COLUMN SIZE	AVERAGE LENGTH
NO. OF LIGHT FIXTURES	FIXTURE SPACING	WATT		
PHOTOMETRIC CURVE	VOLTAGE			

COPY																				
SPACE																				
COPY																				
SPACE																				
COPY																				
SPACE																				

SIGN NAME	GS-9	QTY	1	SIGN NUMBER	STATION(S)
PANEL	BORDER			1306+37	
WIDTH	8'-0"	WIDTH	1.5'		
HEIGHT	5'-0"	RADII	6'		
LEGEND	White	COLOR	White		
COLOR	Green				
SYMBOL(S)	ANGLE	X	Y	WID	HT
AR_Type A	315	67.7	6	18	28.4

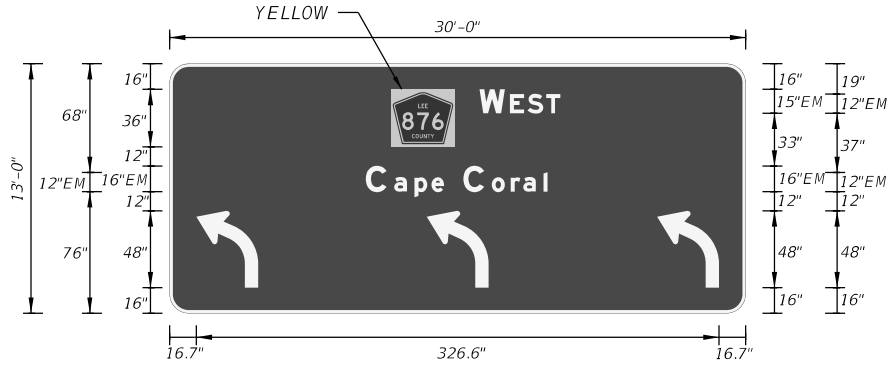


SIGN NUMBER	NUMBER OF POSTS	CLEARANCE Edge Of Land	COLUMN SIZE	AVERAGE LENGTH
NO. OF LIGHT FIXTURES	FIXTURE SPACING	WATT		
PHOTOMETRIC CURVE	VOLTAGE			

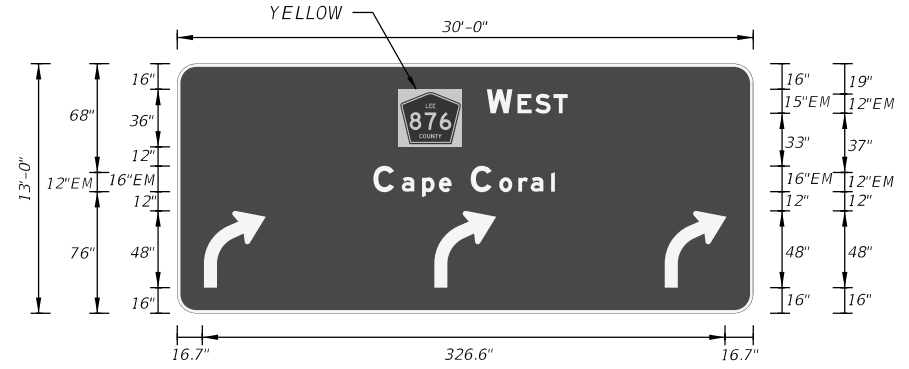
COPY	E	X	I	T	L															
SPACE	29.5	40.1	53	57.6	37															
COPY	1	3	1	L																
SPACE	20.8	29.1	42.3	25.2																
COPY																				
SPACE																				

<table border="1"> <thead> <tr> <th colspan="2">REVISIONS</th> </tr> <tr> <th>DATE</th> <th>DESCRIPTION</th> </tr> </thead> <tbody> <tr> <td></td> <td></td> </tr> </tbody> </table>		REVISIONS		DATE	DESCRIPTION			<table border="1"> <thead> <tr> <th colspan="2">ENGINEER OF RECORD</th> </tr> <tr> <th>DATE</th> <th>DESCRIPTION</th> </tr> </thead> <tbody> <tr> <td></td> <td>ARTEM A. STRUNNIKOV, P.E LICENSE NUMBER: 84785 KIMLEY-HORN AND ASSOCIATES, INC 2 ALHAMBRA PLAZA, SUITE 500 CORAL GABLES, FLORIDA 33134</td> </tr> </tbody> </table>		ENGINEER OF RECORD		DATE	DESCRIPTION		ARTEM A. STRUNNIKOV, P.E LICENSE NUMBER: 84785 KIMLEY-HORN AND ASSOCIATES, INC 2 ALHAMBRA PLAZA, SUITE 500 CORAL GABLES, FLORIDA 33134	<table border="1"> <thead> <tr> <th colspan="3">STATE OF FLORIDA DEPARTMENT OF TRANSPORTATION</th> </tr> <tr> <th>ROAD NO.</th> <th>COUNTY</th> <th>FINANCIAL PROJECT ID</th> </tr> </thead> <tbody> <tr> <td>SR 93</td> <td>LEE</td> <td>446296-2-52-01</td> </tr> </tbody> </table>			STATE OF FLORIDA DEPARTMENT OF TRANSPORTATION			ROAD NO.	COUNTY	FINANCIAL PROJECT ID	SR 93	LEE	446296-2-52-01	<p><i>GUIDE SIGN WORKSHEET (7)</i></p>		<table border="1"> <tr> <th>SHEET NO.</th> </tr> <tr> <td>5-15</td> </tr> </table>	SHEET NO.	5-15
REVISIONS																																
DATE	DESCRIPTION																															
ENGINEER OF RECORD																																
DATE	DESCRIPTION																															
	ARTEM A. STRUNNIKOV, P.E LICENSE NUMBER: 84785 KIMLEY-HORN AND ASSOCIATES, INC 2 ALHAMBRA PLAZA, SUITE 500 CORAL GABLES, FLORIDA 33134																															
STATE OF FLORIDA DEPARTMENT OF TRANSPORTATION																																
ROAD NO.	COUNTY	FINANCIAL PROJECT ID																														
SR 93	LEE	446296-2-52-01																														
SHEET NO.																																
5-15																																

SIGN NAME		GS-10	QTY	SIGN NUMBER	STATION(S)
PANEL		BORDER		1310+31	
WIDTH	30'-0"	WIDTH	2'		
HEIGHT	13'-0"	RADII	12"		
LEGEND	White	COLOR	White		
COLOR	Green				
SYMBOL(S)	ANGLE	X	Y	WID	HT
FTP296	0	138.6	104	39.6	36
AR_LEFT_ONLY	0	16.6	16	38.7	48
AR_LEFT_ONLY	0	160.6	16	38.7	48
AR_LEFT_ONLY	0	304.6	16	38.7	48
SIGN NUMBER	NUMBER OF POSTS	CLEARANCE Edge Of Land	COLUMN SIZE	AVERAGE LENGTH	
NO. OF LIGHT FIXTURES	FIXTURE SPACING	WATT		VOLTAGE	



SIGN NAME		GS-11	QTY	SIGN NUMBER	STATION(S)
PANEL		BORDER		1710+58	
WIDTH	30'-0"	WIDTH	2'		
HEIGHT	13'-0"	RADII	12"		
LEGEND	White	COLOR	White		
COLOR	Green				
SYMBOL(S)	ANGLE	X	Y	WID	HT
FTP296	0	138.6	104	39.6	36
AR_RIGHT_ONLY	0	16.7	16	38.7	48
AR_RIGHT_ONLY	0	160.7	16	38.7	48
AR_RIGHT_ONLY	0	304.7	16	38.7	48
SIGN NUMBER	NUMBER OF POSTS	CLEARANCE Edge Of Land	COLUMN SIZE	AVERAGE LENGTH	
NO. OF LIGHT FIXTURES	FIXTURE SPACING	WATT		VOLTAGE	



COPY SPACE	W	E	S	T	L					
	193.6	212.7	223.7	235.3	50.5					
COPY SPACE	C	a	p	e	C	o	r	a	I	L
	122.6	140.3	153.1	163.6	183.5	201.3	213.2	221	233.7	113.5
COPY SPACE										
COPY SPACE										
COPY SPACE										
COPY SPACE										
COPY SPACE										
COPY SPACE										
COPY SPACE										
COPY SPACE										
COPY SPACE										
COPY SPACE										
COPY SPACE										
COPY SPACE										
COPY SPACE										
COPY SPACE										
COPY SPACE										
COPY SPACE										
COPY SPACE										
COPY SPACE										
COPY SPACE										
COPY SPACE										
COPY SPACE										
COPY SPACE										
COPY SPACE										
COPY SPACE										
COPY SPACE										
COPY SPACE										
COPY SPACE										

COPY SPACE	W	E	S	T	L					
	193.6	212.7	223.7	235.3	50.5					
COPY SPACE	C	a	p	e	C	o	r	a	I	L
	122.6	140.3	153.1	163.6	183.5	201.3	213.2	221	233.7	113.5
COPY SPACE										
COPY SPACE										
COPY SPACE										
COPY SPACE										
COPY SPACE										
COPY SPACE										
COPY SPACE										
COPY SPACE										
COPY SPACE										
COPY SPACE										
COPY SPACE										
COPY SPACE										
COPY SPACE										
COPY SPACE										
COPY SPACE										
COPY SPACE										
COPY SPACE										
COPY SPACE										
COPY SPACE										
COPY SPACE										
COPY SPACE										
COPY SPACE										
COPY SPACE										
COPY SPACE										
COPY SPACE										
COPY SPACE										
COPY SPACE										
COPY SPACE										
COPY SPACE										
COPY SPACE										
COPY SPACE										
COPY SPACE										
COPY SPACE										
COPY SPACE										
COPY SPACE										
COPY SPACE										
COPY SPACE										

5/21/2024 11:26:31 AM Jasser.Dorado  
 c:\pwworking\00166324\GSWKSPO1.dgn

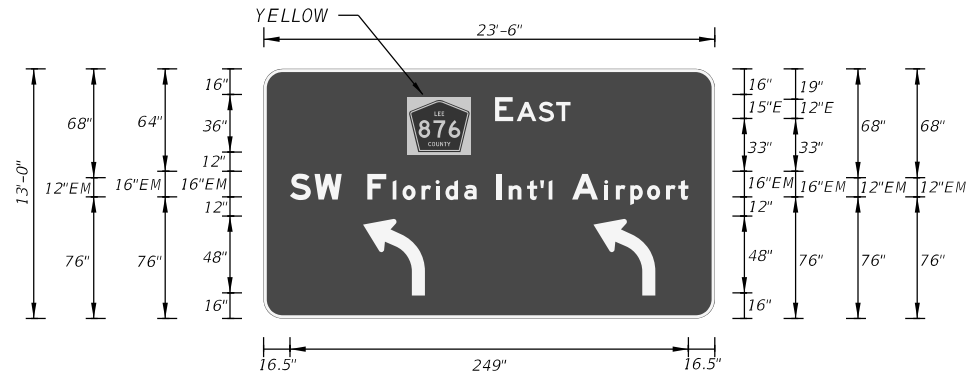
REVISIONS				ENGINEER OF RECORD			STATE OF FLORIDA DEPARTMENT OF TRANSPORTATION			SHEET NO. 5-16
DATE	DESCRIPTION		DATE	DESCRIPTION		ROAD NO.	COUNTY	FINANCIAL PROJECT ID		
						SR 93	LEE	446296-2-52-01		

GUIDE SIGN WORKSHEET (8)

THE OFFICIAL RECORD OF THIS SHEET IS THE ELECTRONIC FILE DIGITALLY SIGNED AND SEALED UNDER RULE 61G15-23.004, F.A.C.

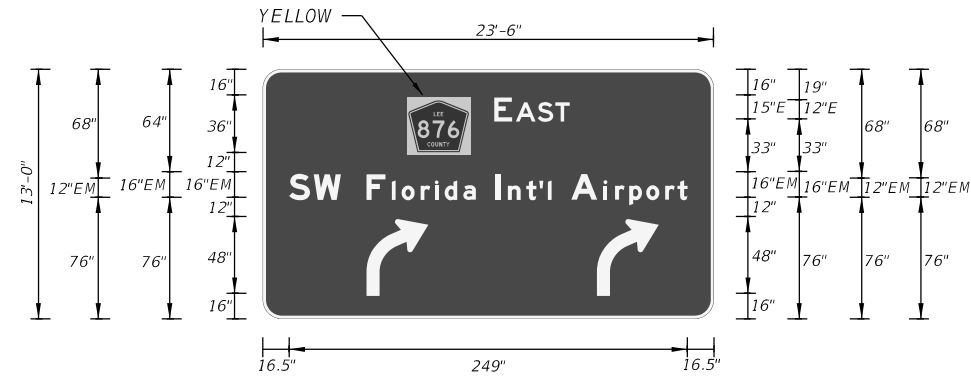


SIGN NAME	GS-11A	QTY	1	SIGN NUMBER		STATION(S)	
PANEL	BORDER			1710+58			
WIDTH	23'-6"	WIDTH	2'				
HEIGHT	13'-0"	RADII	12"				
LEGEND	White	COLOR	White				
COLOR	Green						
SYMBOL(S)	ANGLE	X	Y	WID	HT		
FTP296	0	90.1	102.3	39.6	36		
AR_LEFT_ONLY	0	62.2	14.3	38.7	48		
AR_LEFT_ONLY	0	206.2	14.3	38.7	48		
SIGN NUMBER	NUMBER OF POSTS	CLEARANCE Edge Of Land	COLUMN SIZE	AVERAGE LENGTH			
NO. OF LIGHT FIXTURES	FIXTURE SPACING	WATT					
PHOTOMETRIC CURVE	VOLTAGE						



COPY	E	A	S	T	L																						
SPACE	144.7	158.3	171.8	182.9	47.1																						
COPY	S	W	F	I	O	R	I	D	A	L	N	T	L														
SPACE	16.5	31.9	64.8	80.7	86.8	98.7	107.6	113.7	125.3	145.2	153.2	164.8	172.9	178.2	164.1												
COPY	A	I	R	P	O	R	T	L																			
SPACE	192.9	213	220.2	229.1	239.7	251.6	259.2	72.6																			
COPY																											
SPACE																											
COPY																											

SIGN NAME	GS-10A	QTY	1	NUMBER		STATION(S)	
PANEL	BORDER			1310+31			
WIDTH	23'-6"	WIDTH	2'				
HEIGHT	13'-0"	RADII	12"				
LEGEND	White	COLOR	White				
COLOR	Green						
SYMBOL(S)	ANGLE	X	Y	WID	HT		
FTP296	0	90.1	102.3	39.6	36		
AR_RIGHT_ONLY	0	64.9	14.3	38.7	48		
AR_RIGHT_ONLY	0	208.9	14.3	38.7	48		
SIGN NUMBER	NUMBER OF POSTS	CLEARANCE Edge Of Land	COLUMN SIZE	AVERAGE LENGTH			
NO. OF LIGHT FIXTURES	FIXTURE SPACING	WATT					
PHOTOMETRIC CURVE	VOLTAGE						



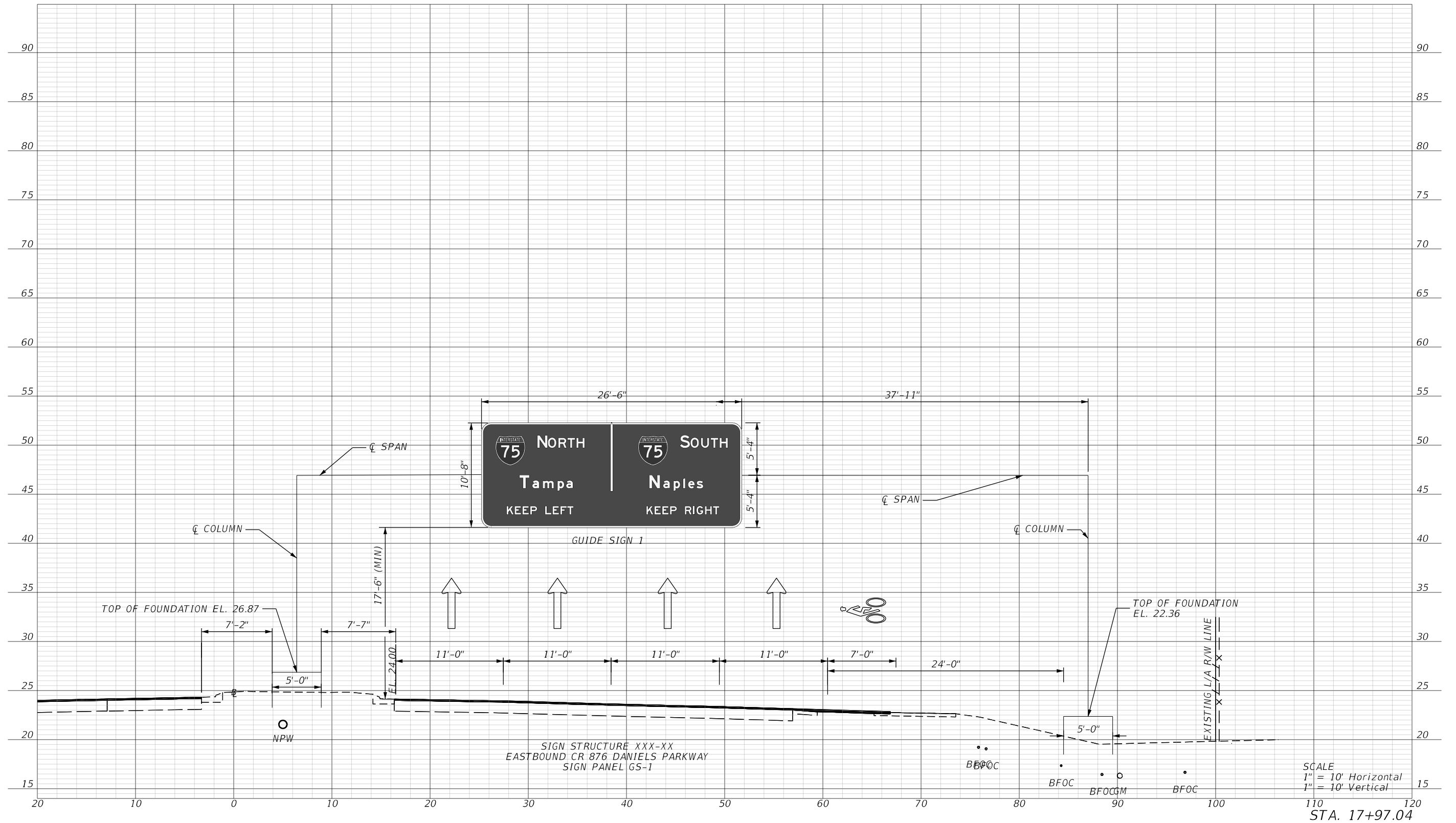
COPY	E	A	S	T	L																						
SPACE	144.7	158.3	171.8	182.9	47.1																						
COPY	S	W	F	I	O	R	I	D	A	L	N	T	L														
SPACE	16.5	31.9	64.9	80.7	86.8	98.7	107.6	113.7	125.3	145.3	153.3	164.8	172.9	178.2	164.1												
COPY	A	I	R	P	O	R	T	L																			
SPACE	192.9	213.1	220.3	229.1	239.7	251.6	259.3	72.6																			
COPY																											
SPACE																											
COPY																											

REVISIONS				ENGINEER OF RECORD			STATE OF FLORIDA DEPARTMENT OF TRANSPORTATION			SHEET NO. 5-17
DATE	DESCRIPTION	DATE	DESCRIPTION	ARTEM A. STRUNNIKOV, P.E LICENSE NUMBER: 84785 KIMLEY-HORN AND ASSOCIATES, INC 2 ALHAMBRA PLAZA, SUITE 500 CORAL GABLES, FLORIDA 33134			ROAD NO.	COUNTY	FINANCIAL PROJECT ID	
							SR 93	LEE	446296-2-52-01	

GUIDE SIGN WORKSHEET (9)

5/21/2024 11:26:31 AM Jasser.Dorado c:\pwworking\100166324\GSWKSPO1.dgn

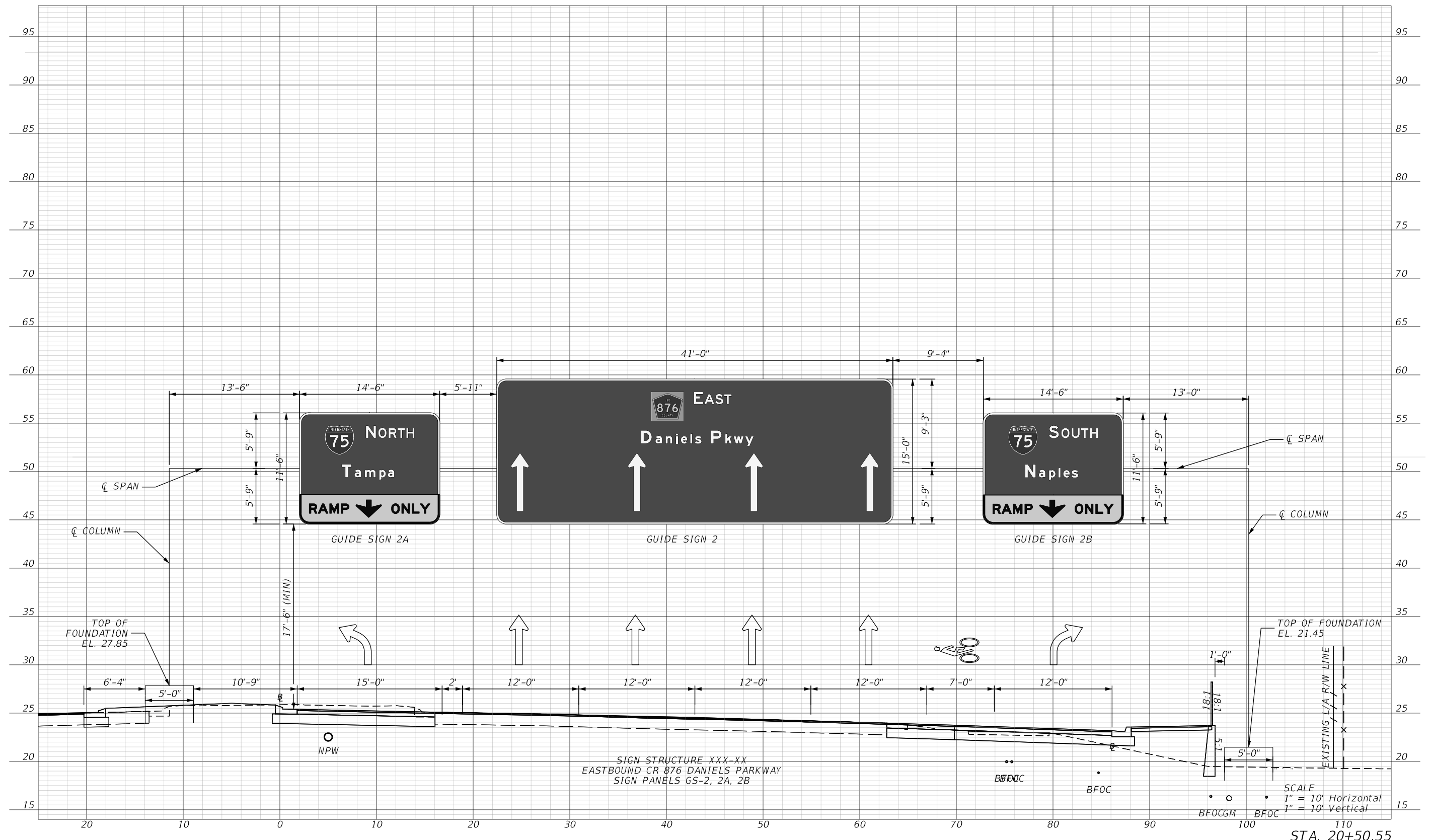
THE OFFICIAL RECORD OF THIS SHEET IS THE ELECTRONIC FILE DIGITALLY SIGNED AND SEALED UNDER RULE 61G15-23.004, F.A.C.



SCALE  
 1" = 10' Horizontal  
 1" = 10' Vertical

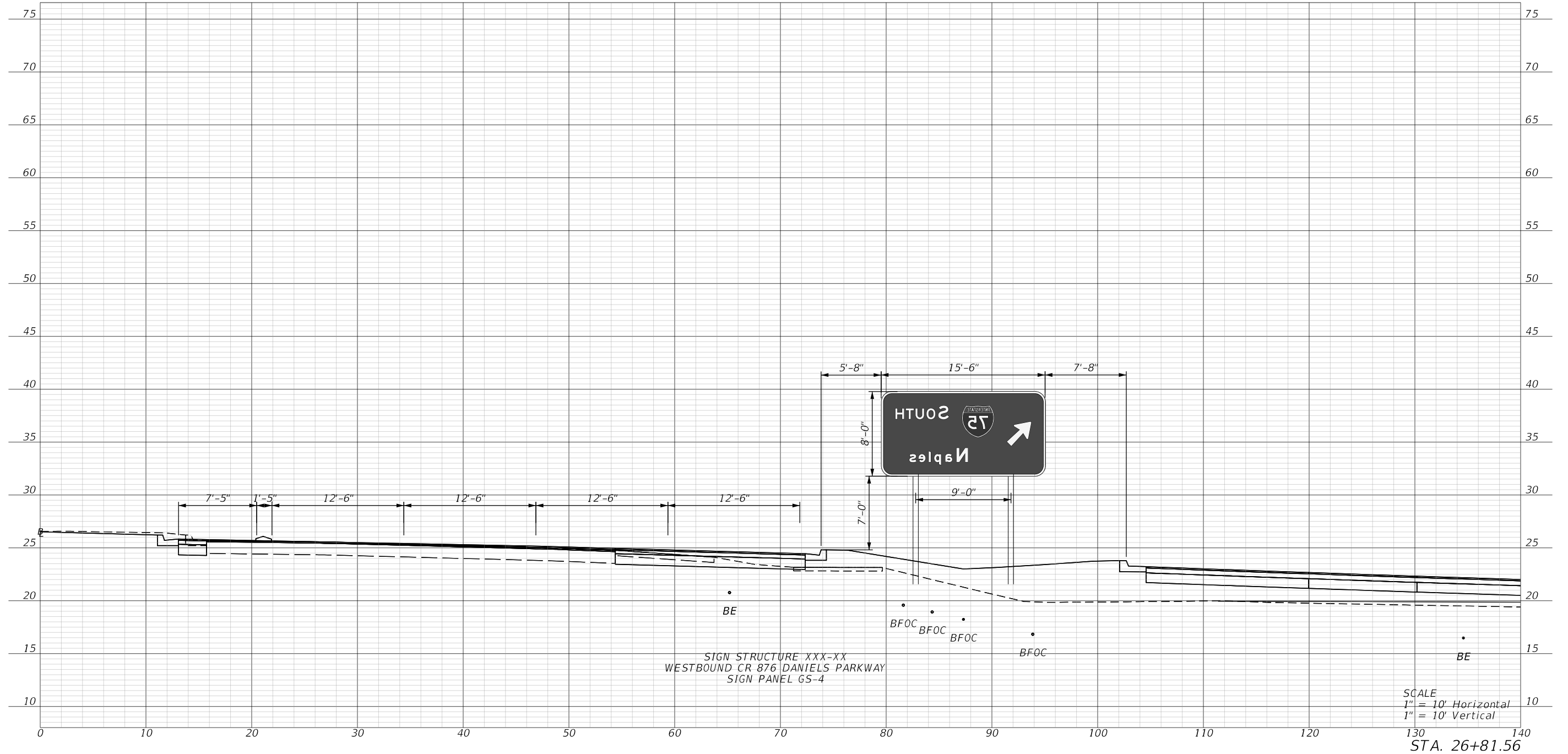
REVISIONS				ENGINEER OF RECORD			STATE OF FLORIDA DEPARTMENT OF TRANSPORTATION			<b>OVERHEAD SIGN CROSS SECTION</b>	SHEET NO.
DATE	DESCRIPTION	DATE	DESCRIPTION	ARTEM A. STRUNNIKOV, P.E. LICENSE NUMBER: 84785 KIMLEY-HORN AND ASSOCIATES, INC 2 ALHAMBRA PLAZA, SUITE 500 CORAL GABLES, FLORIDA 33134			ROAD NO.	COUNTY	FINANCIAL PROJECT ID		5-18
							SR 93	LEE	446296-2-52-01		

THE OFFICIAL RECORD OF THIS SHEET IS THE ELECTRONIC FILE DIGITALLY SIGNED AND SEALED UNDER RULE 61G15-23.004, F.A.C.



REVISIONS				ENGINEER OF RECORD			STATE OF FLORIDA DEPARTMENT OF TRANSPORTATION			OVERHEAD SIGN CROSS SECTION	SHEET NO.  5-19
DATE	DESCRIPTION	DATE	DESCRIPTION	ARTEM A. STRUNNIKOV, P.E. LICENSE NUMBER: 84785 KIMLEY-HORN AND ASSOCIATES, INC 2 ALHAMBRA PLAZA, SUITE 500 CORAL GABLES, FLORIDA 33134			ROAD NO.	COUNTY	FINANCIAL PROJECT ID		
							SR 93	LEE	446296-2-52-01		

THE OFFICIAL RECORD OF THIS SHEET IS THE ELECTRONIC FILE DIGITALLY SIGNED AND SEALED UNDER RULE 61G15-23.004, F.A.C.



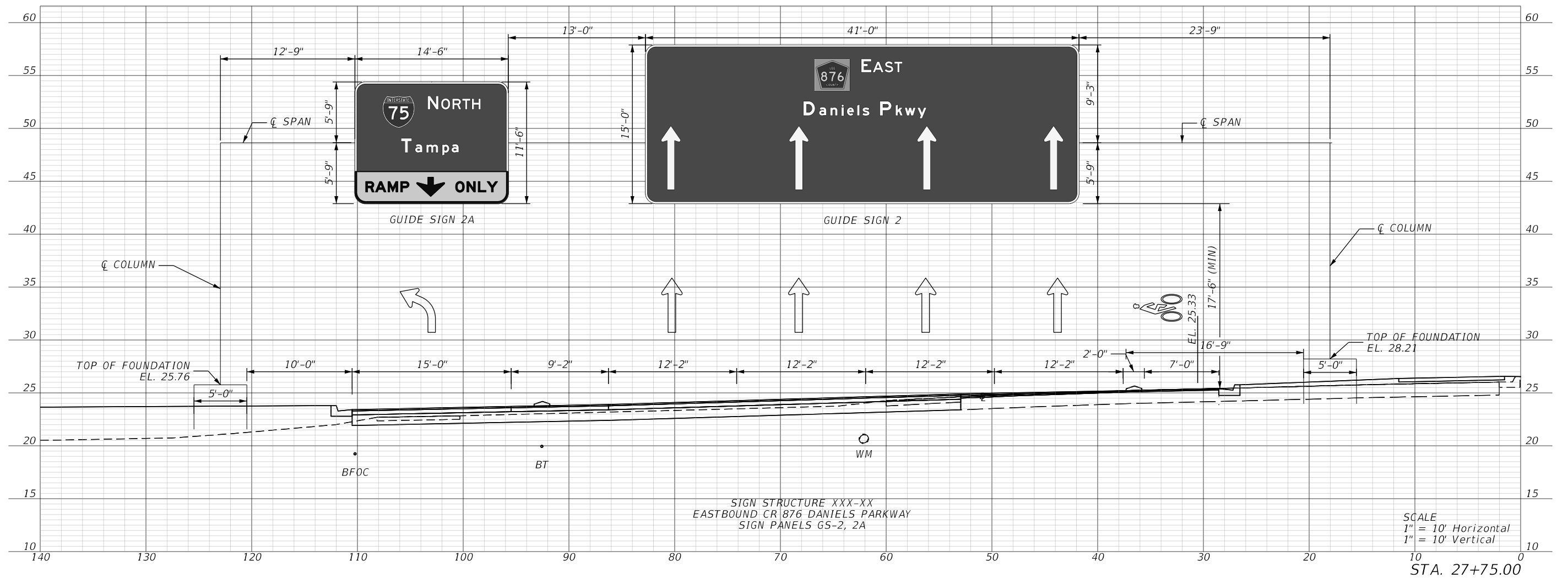
SIGN STRUCTURE XXX-XX  
 WESTBOUND CR 876 DANIELS PARKWAY  
 SIGN PANEL GS-4

SCALE  
 1" = 10' Horizontal  
 1" = 10' Vertical

STA. 26+81.56

REVISIONS				ENGINEER OF RECORD			STATE OF FLORIDA DEPARTMENT OF TRANSPORTATION			MULTI-POST SIGN CROSS SECTION	SHEET NO.
DATE	DESCRIPTION	DATE	DESCRIPTION	ARTEM A. STRUNNIKOV, P.E. LICENSE NUMBER: 84785 KIMLEY-HORN AND ASSOCIATES, INC 2 ALHAMBRA PLAZA, SUITE 500 CORAL GABLES, FLORIDA 33134			ROAD NO.	COUNTY	FINANCIAL PROJECT ID		
							SR 93	LEE	446296-2-52-01		S-20

THE OFFICIAL RECORD OF THIS SHEET IS THE ELECTRONIC FILE DIGITALLY SIGNED AND SEALED UNDER RULE 61G15-23.004, F.A.C.



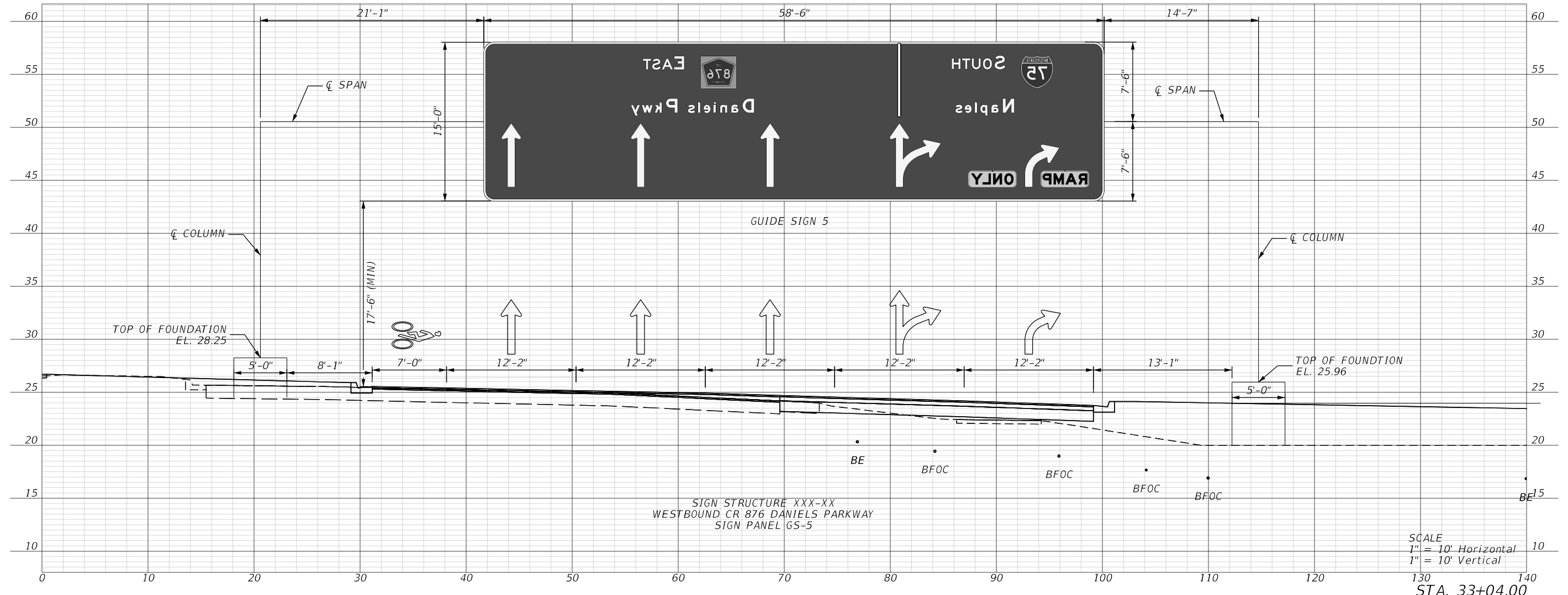
SIGN STRUCTURE XXX-XX  
 EASTBOUND CR 876 DANIELS PARKWAY  
 SIGN PANELS GS-2, 2A

SCALE  
 1" = 10' Horizontal  
 1" = 10' Vertical

STA. 27+75.00

REVISIONS				ENGINEER OF RECORD		STATE OF FLORIDA DEPARTMENT OF TRANSPORTATION			OVERHEAD SIGN CROSS SECTION	SHEET NO.  S-21
DATE	DESCRIPTION	DATE	DESCRIPTION	ARTEM A. STRUNNIKOV, P.E. LICENSE NUMBER: 84785 KIMLEY-HORN AND ASSOCIATES, INC 2 ALHAMBRA PLAZA, SUITE 500 CORAL GABLES, FLORIDA 33134		ROAD NO.	COUNTY	FINANCIAL PROJECT ID		
						SR 93	LEE	446296-2-52-01		

THE OFFICIAL RECORD OF THIS SHEET IS THE ELECTRONIC FILE DIGITALLY SIGNED AND SEALED UNDER RULE 61G15-23.004, F.A.C.



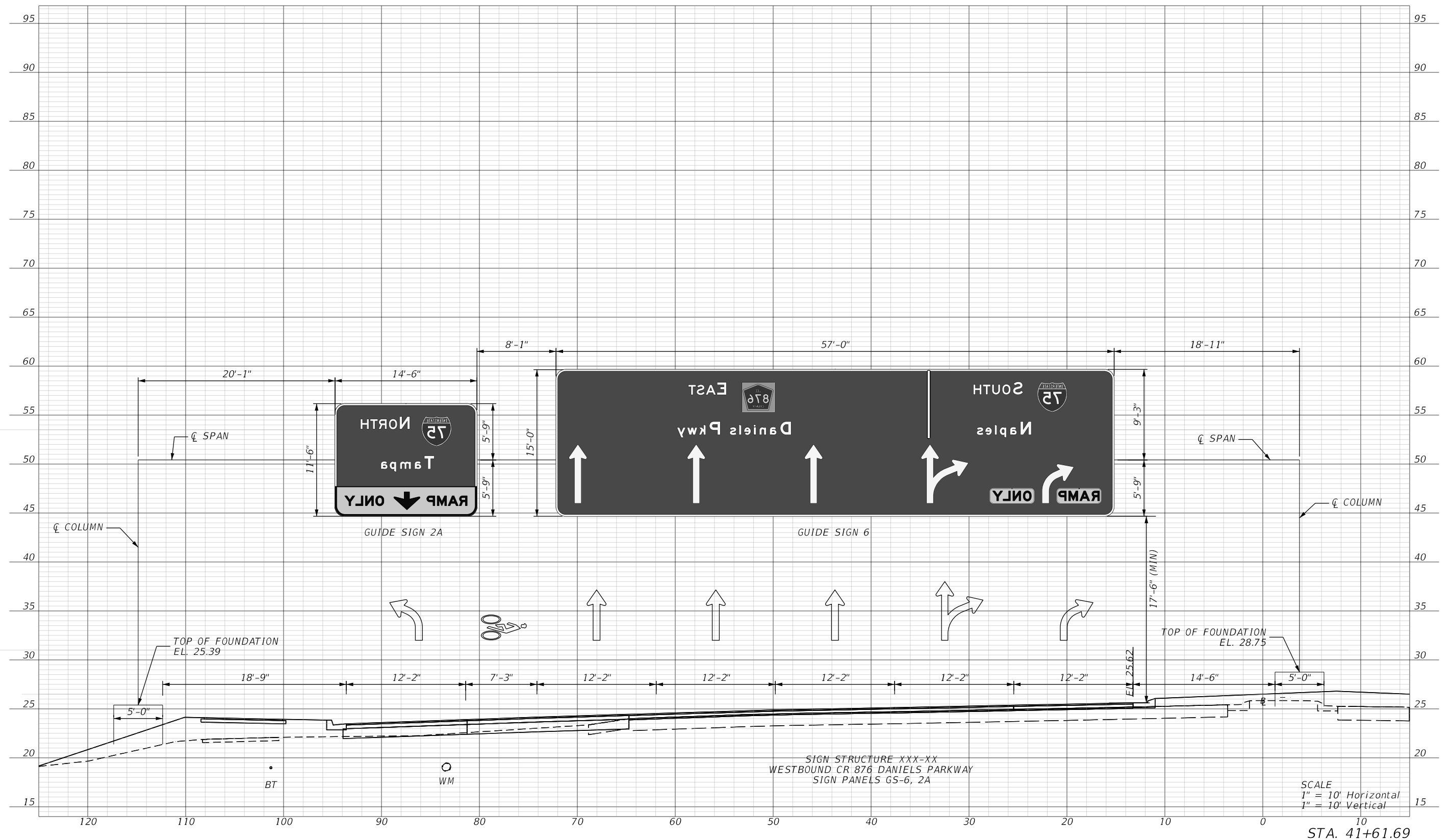
SIGN STRUCTURE XXX-XX  
 WESTBOUND CR 876 DANIELS PARKWAY  
 SIGN PANEL GS-5

SCALE  
 1" = 10' Horizontal  
 1" = 10' Vertical

STA. 33+04.00

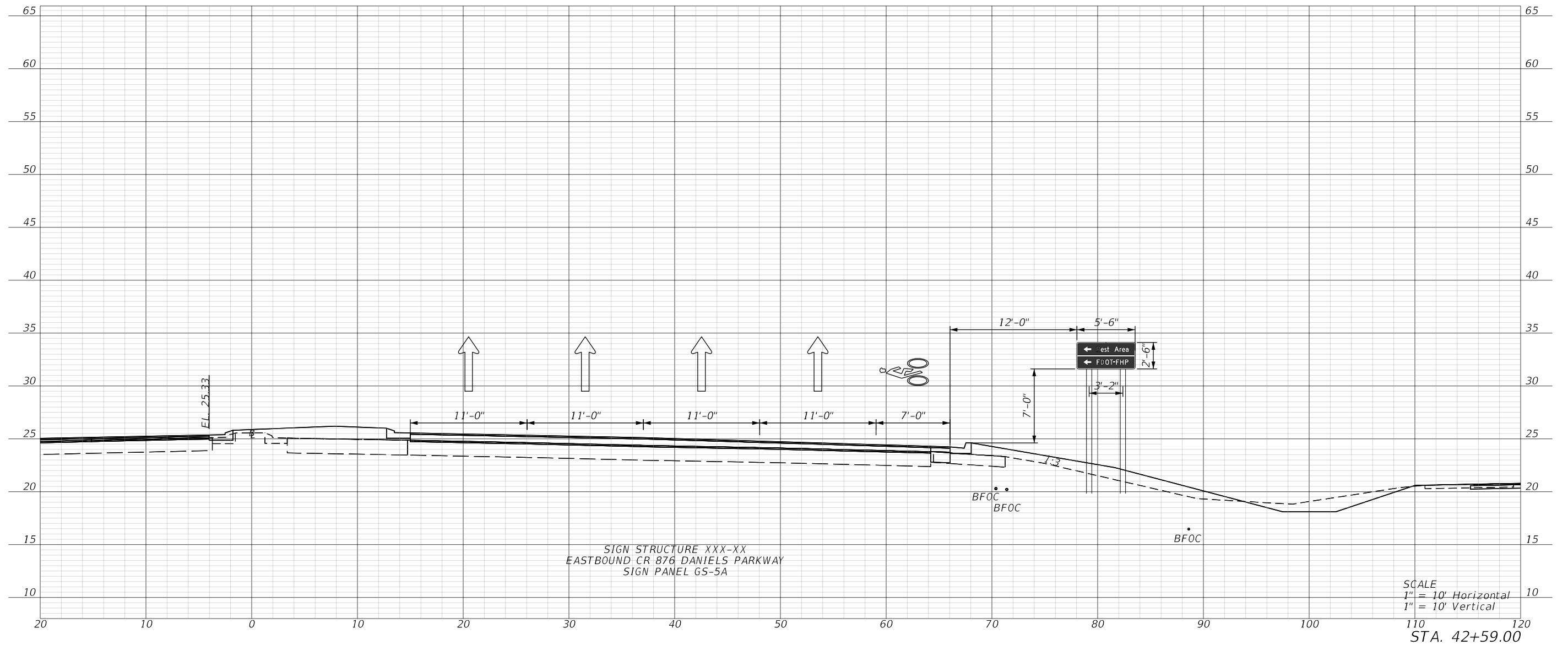
REVISIONS				ENGINEER OF RECORD		STATE OF FLORIDA DEPARTMENT OF TRANSPORTATION			OVERHEAD SIGN CROSS SECTION	SHEET NO.  S-22
DATE	DESCRIPTION	DATE	DESCRIPTION	ARTEM A. STRUNNIKOV, P.E. LICENSE NUMBER: 84785 KIMLEY-HORN AND ASSOCIATES, INC 2 ALHAMBRA PLAZA, SUITE 500 CORAL GABLES, FLORIDA 33134		ROAD NO.	COUNTY	FINANCIAL PROJECT ID		
						SR 93	LEE	446296-2-52-01		

THE OFFICIAL RECORD OF THIS SHEET IS THE ELECTRONIC FILE DIGITALLY SIGNED AND SEALED UNDER RULE 61G15-23.004, F.A.C.



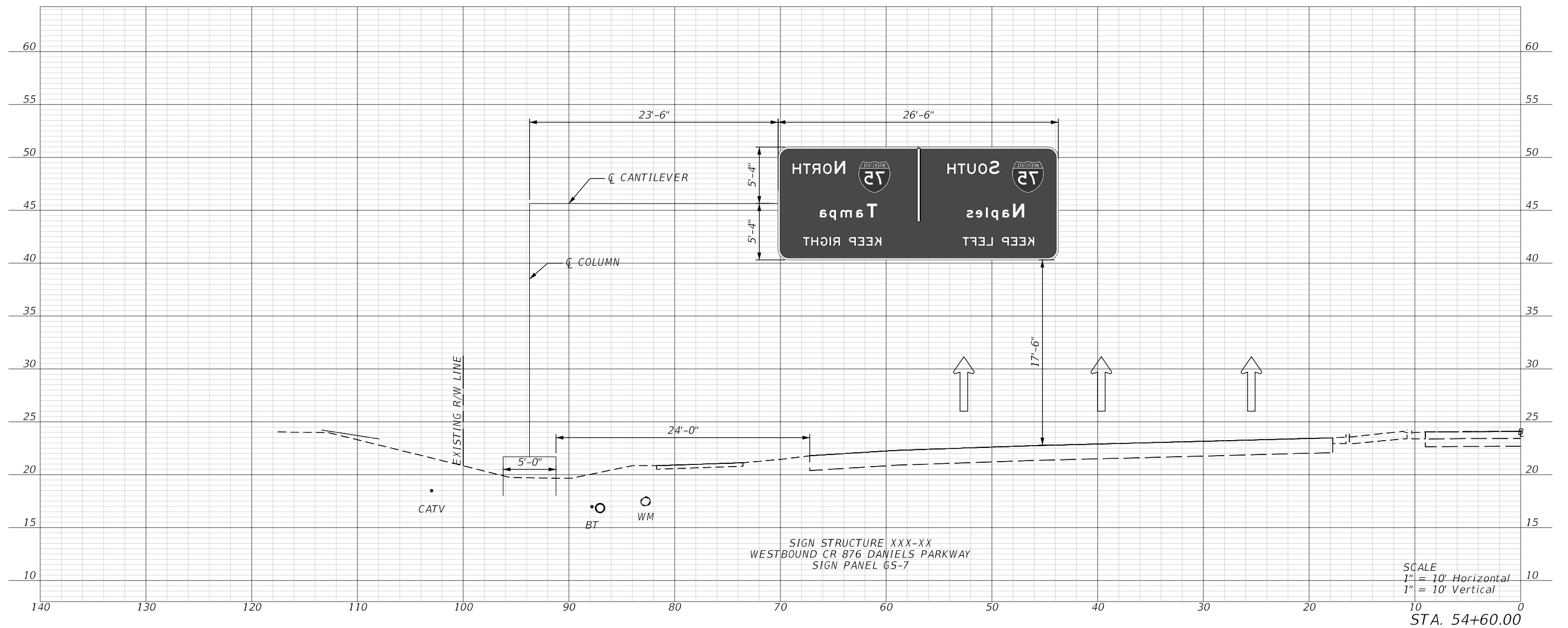
REVISIONS				ENGINEER OF RECORD		STATE OF FLORIDA DEPARTMENT OF TRANSPORTATION			OVERHEAD SIGN CROSS SECTION	SHEET NO.  S-23
DATE	DESCRIPTION	DATE	DESCRIPTION	ARTEM A. STRUNNIKOV, P.E. LICENSE NUMBER: 84785 KIMLEY-HORN AND ASSOCIATES, INC 2 ALHAMBRA PLAZA, SUITE 500 CORAL GABLES, FLORIDA 33134		ROAD NO.	COUNTY	FINANCIAL PROJECT ID		
						SR 93	LEE	446296-2-52-01		

THE OFFICIAL RECORD OF THE SHEET IS THE ELECTRONIC FILE DIGITALLY SIGNED AND SEALED UNDER RULE 61G15-23.004, F.A.C.



REVISIONS				ENGINEER OF RECORD			STATE OF FLORIDA DEPARTMENT OF TRANSPORTATION			MULTI-POST SIGN CROSS SECTION	SHEET NO.
DATE	DESCRIPTION	DATE	DESCRIPTION	ARTEM A. STRUNNIKOV, P.E. LICENSE NUMBER: 84785 KIMLEY-HORN AND ASSOCIATES, INC 2 ALHAMBRA PLAZA, SUITE 500 CORAL GABLES, FLORIDA 33134			ROAD NO.	COUNTY	FINANCIAL PROJECT ID		S-24
							SR 93	LEE	446296-2-52-01		



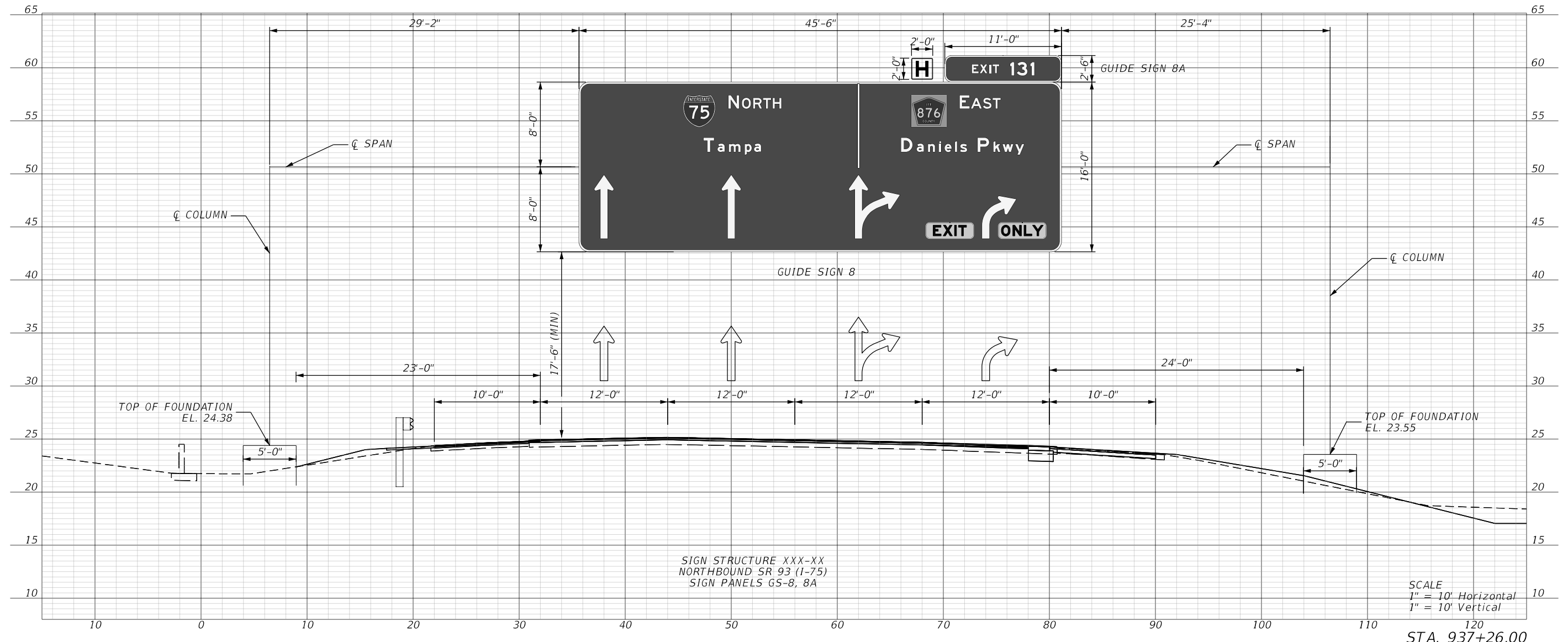


SIGN STRUCTURE XXX-XX  
 WESTBOUND CR 876 DANIELS PARKWAY  
 SIGN PANEL G5-7

SCALE  
 1" = 10' Horizontal  
 1" = 10' Vertical

STA. 54+60.00

REVISIONS				ENGINEER OF RECORD		STATE OF FLORIDA DEPARTMENT OF TRANSPORTATION			OVERHEAD SIGN CROSS SECTION	SHEET NO.
DATE	DESCRIPTION	DATE	DESCRIPTION	ARTEM A. STRUNNIKOV, P.E. LICENSE NUMBER: 84785 KIMLEY-HORN AND ASSOCIATES, INC 2 ALHAMBRA PLAZA, SUITE 500 CORAL GABLES, FLORIDA 33134		ROAD NO.	COUNTY	FINANCIAL PROJECT ID		
						SR 93	LEE	446296-2-52-01		S-25



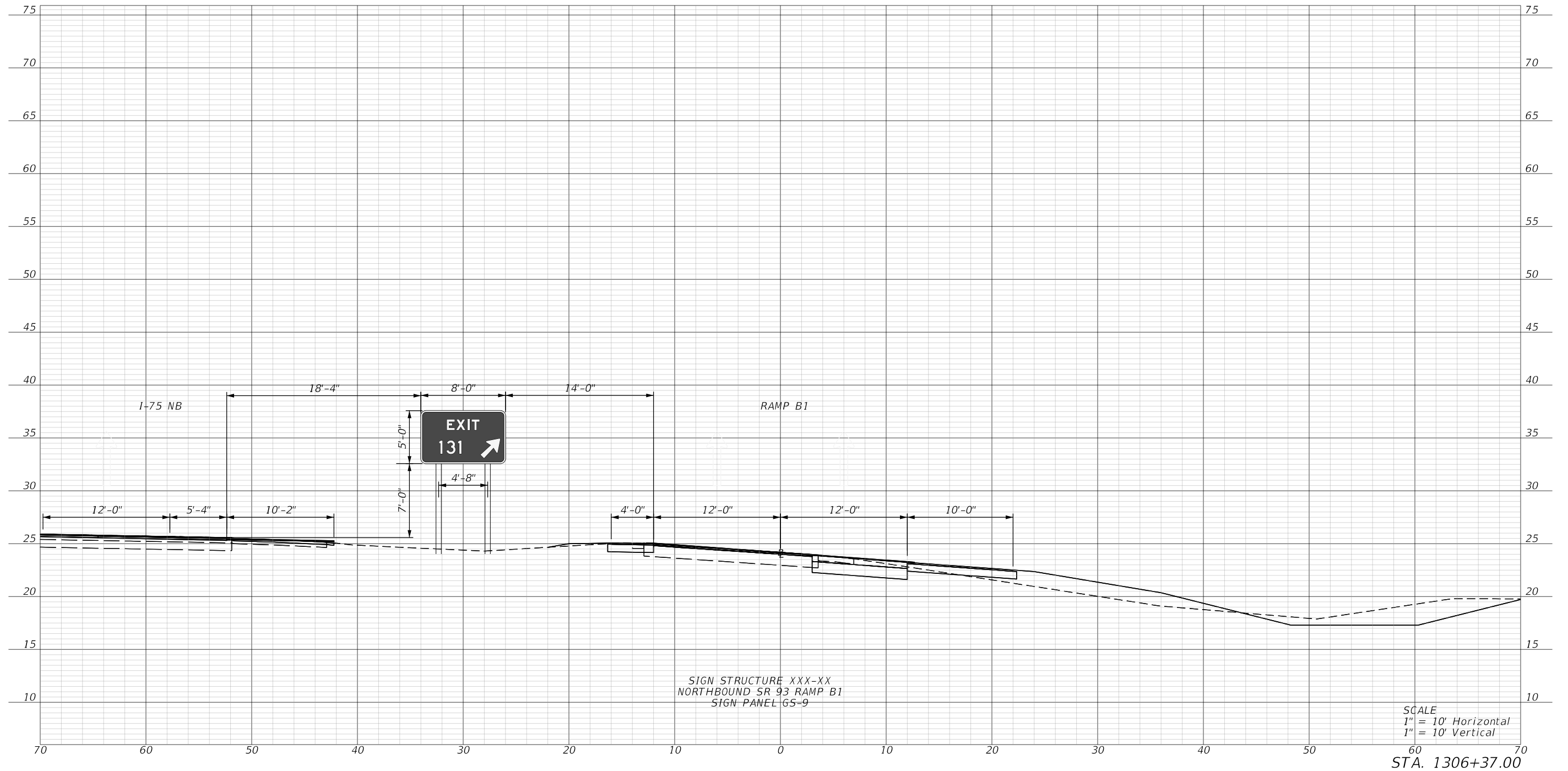
SIGN STRUCTURE XXX-XX  
 NORTHBOUND SR 93 (I-75)  
 SIGN PANELS GS-8, 8A

SCALE  
 1" = 10' Horizontal  
 1" = 10' Vertical

STA. 937+26.00

REVISIONS				ENGINEER OF RECORD		STATE OF FLORIDA DEPARTMENT OF TRANSPORTATION			OVERHEAD SIGN CROSS SECTION	SHEET NO.  S-26
DATE	DESCRIPTION	DATE	DESCRIPTION	ARTEM A. STRUNNIKOV, P.E. LICENSE NUMBER: 84785 KIMLEY-HORN AND ASSOCIATES, INC 2 ALHAMBRA PLAZA, SUITE 500 CORAL GABLES, FLORIDA 33134		ROAD NO.	COUNTY	FINANCIAL PROJECT ID		
						SR 93	LEE	446296-2-52-01		

THE OFFICIAL RECORD OF THIS SHEET IS THE ELECTRONIC FILE DIGITALLY SIGNED AND SEALED UNDER RULE 61G15-23.004, F.A.C.



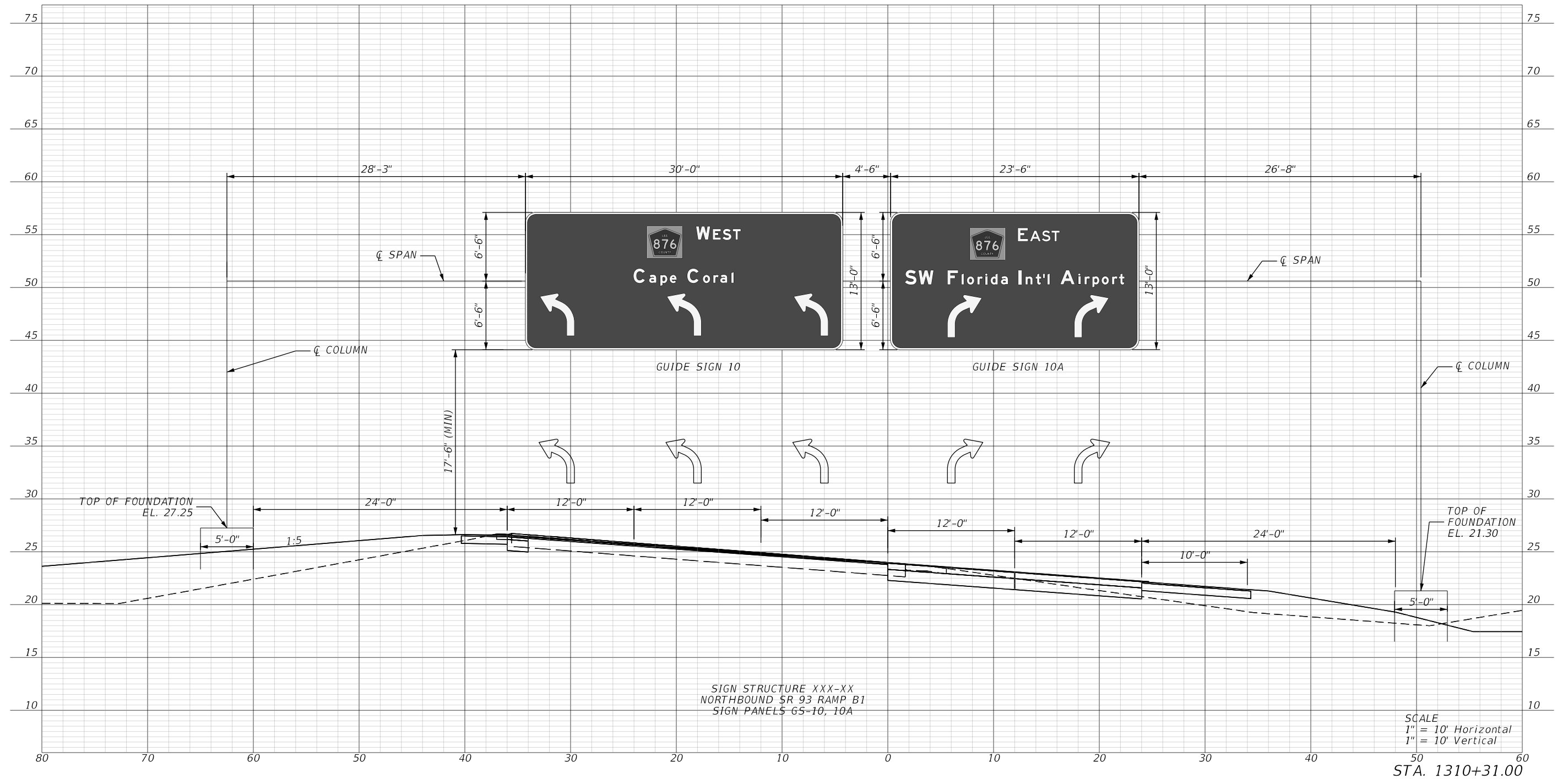
SIGN STRUCTURE XXX-XX  
 NORTHBOUND SR 93 RAMP B1  
 SIGN PANEL GS-9

SCALE  
 1" = 10' Horizontal  
 1" = 10' Vertical

STA. 1306+37.00

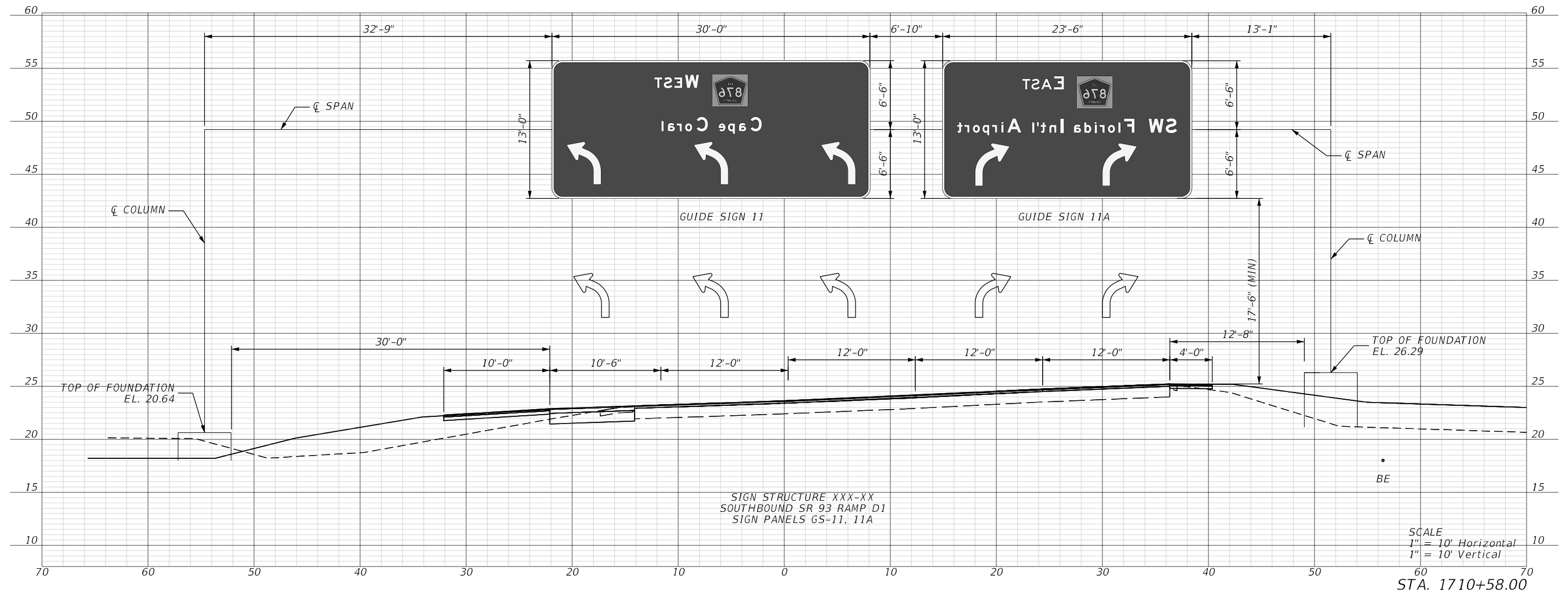
REVISIONS		ENGINEER OF RECORD		STATE OF FLORIDA DEPARTMENT OF TRANSPORTATION			MULTI-POST SIGN CROSS SECTION	SHEET NO.
DATE	DESCRIPTION	DATE	DESCRIPTION	ROAD NO.	COUNTY	FINANCIAL PROJECT ID		S-27
				ARTEM A. STRUNNIKOV, P.E. LICENSE NUMBER: 84785 KIMLEY-HORN AND ASSOCIATES, INC 2 ALHAMBRA PLAZA, SUITE 500 CORAL GABLES, FLORIDA 33134	SR 93	LEE	446296-2-52-01	

THE OFFICIAL RECORD OF THIS SHEET IS THE ELECTRONIC FILE DIGITALLY SIGNED AND SEALED UNDER RULE 61G15-23.004, F.A.C.



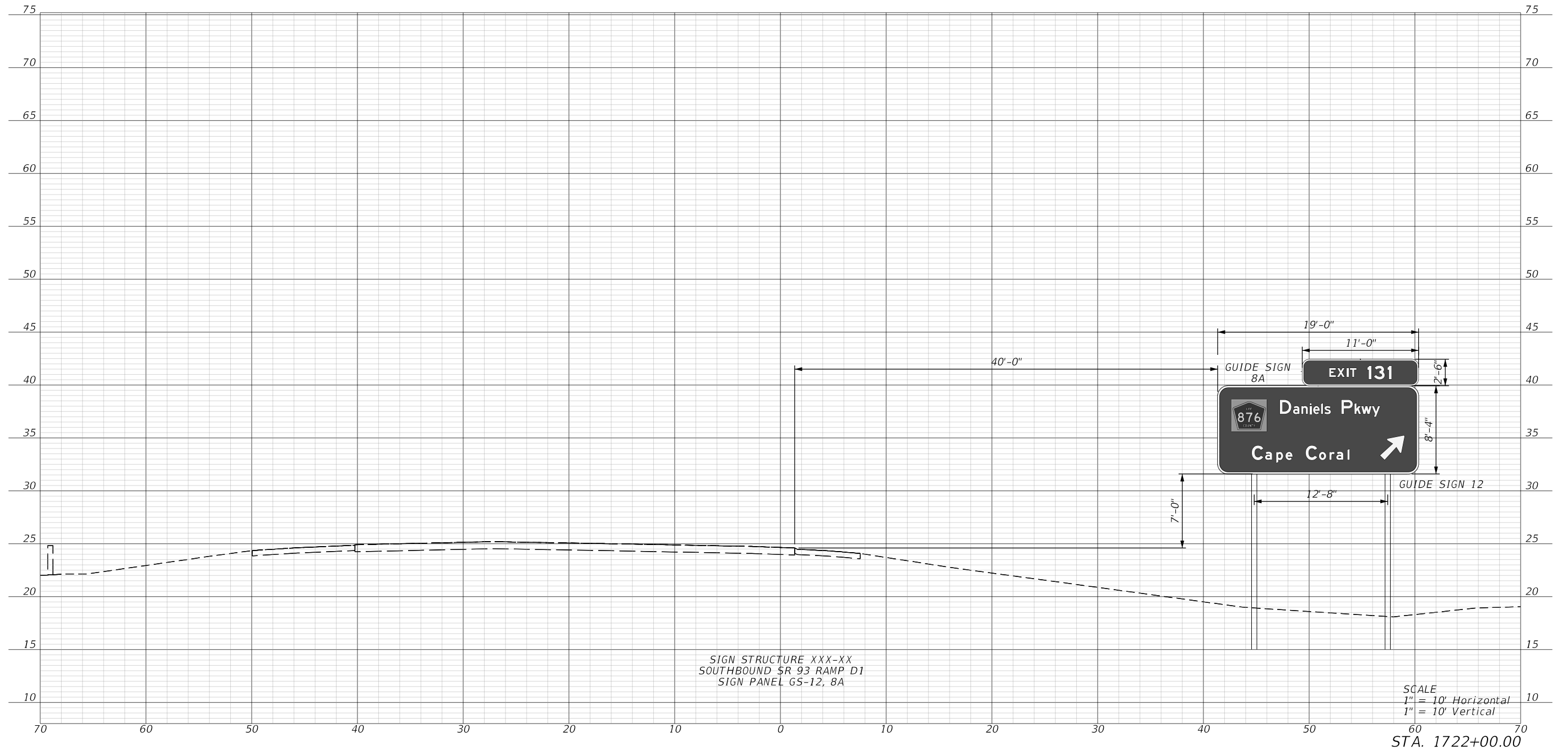
REVISIONS				ENGINEER OF RECORD		STATE OF FLORIDA DEPARTMENT OF TRANSPORTATION			OVERHEAD SIGN CROSS SECTION	SHEET NO.  S-28
DATE	DESCRIPTION	DATE	DESCRIPTION	ARTEM A. STRUNNIKOV, P.E. LICENSE NUMBER: 84785 KIMLEY-HORN AND ASSOCIATES, INC 2 ALHAMBRA PLAZA, SUITE 500 CORAL GABLES, FLORIDA 33134		ROAD NO.	COUNTY	FINANCIAL PROJECT ID		
						SR 93	LEE	446296-2-52-01		

THE OFFICIAL RECORD OF THIS SHEET IS THE ELECTRONIC FILE DIGITALLY SIGNED AND SEALED UNDER RULE 61G15-23.004, F.A.C.



REVISIONS				ENGINEER OF RECORD		STATE OF FLORIDA DEPARTMENT OF TRANSPORTATION			OVERHEAD SIGN CROSS SECTION	SHEET NO.
DATE	DESCRIPTION	DATE	DESCRIPTION	ARTEM A. STRUNNIKOV, P.E. LICENSE NUMBER: 84785 KIMLEY-HORN AND ASSOCIATES, INC 2 ALHAMBRA PLAZA, SUITE 500 CORAL GABLES, FLORIDA 33134		ROAD NO.	COUNTY	FINANCIAL PROJECT ID		
						SR 93	LEE	446296-2-52-01		S-29

THE OFFICIAL RECORD OF THIS SHEET IS THE ELECTRONIC FILE DIGITALLY SIGNED AND SEALED UNDER RULE 61G15-23.004, F.A.C.



REVISIONS				ENGINEER OF RECORD		STATE OF FLORIDA DEPARTMENT OF TRANSPORTATION			<b>MULTI-POST SIGN CROSS SECTION</b>	SHEET NO.
DATE	DESCRIPTION	DATE	DESCRIPTION	ARTEM A. STRUNNIKOV, P.E. LICENSE NUMBER: 84785 KIMLEY-HORN AND ASSOCIATES, INC 2 ALHAMBRA PLAZA, SUITE 500 CORAL GABLES, FLORIDA 33134		ROAD NO.	COUNTY	FINANCIAL PROJECT ID		S-30
								SR 93		LEE

THE OFFICIAL RECORD OF THIS SHEET IS THE ELECTRONIC FILE DIGITALLY SIGNED AND SEALED UNDER RULE 61G15-23.004, F.A.C.