

CONTRACT PLANS COMPONENTS

ROADWAY
SIGNING AND PAVEMENT MARKING
INTELLIGENT TRANSPORTATION SYSTEMS
STRUCTURES

STATE OF FLORIDA
DEPARTMENT OF TRANSPORTATION

ROADWAY PLANS

FINANCIAL PROJECT ID 444008-4-52-01

COLLIER COUNTY (03175)
STATE ROAD NO. 93 (INTERSTATE 75)

INDEX OF ROADWAY PLANS

SHEET NO.	SHEET DESCRIPTION
1	KEY SHEET
2	SIGNATURE SHEET
3 - 5	SUMMARY OF PAY ITEMS
6 - 9	TYPICAL SECTION
10 - 29	TYPICAL SECTION DETAILS
30	SUMMARY OF DRAINAGE STRUCTURES
31	OPTIONAL MATERIAL TABULATION
32 - 45	PROJECT CONTROL
46	GENERAL NOTES
47 - 59	ROADWAY PLAN
60	TELEMETERED TRAFFIC MONITORING SITE
61 - 62	SPECIAL DETAILS
63 - 66	GRADING DETAILS
67 - 70	DRAINAGE SPECIAL DETAILS
71 - 139	CROSS SECTIONS
140 - 168	TEMPORARY TRAFFIC CONTROL PLAN
SQ-1 - SQ-31	SUMMARY OF QUANTITIES

*UTV-1 - UTV-2 VERIFIED UTILITY LOCATE SHEETS

*THIS SHEET IS INCLUDED IN THE INDEX OF ROADWAY PLANS ONLY TO INDICATE THAT IT IS PART OF THE ROADWAY PLANS. THIS SHEET IS CONTAINED IN A SEPARATE DIGITALLY SIGNED AND SEALED DOCUMENT.

GOVERNING STANDARD PLANS:

Florida Department of Transportation, FY 2024-25 Standard Plans for Road and Bridge Construction and applicable Interim Revisions (IRs).

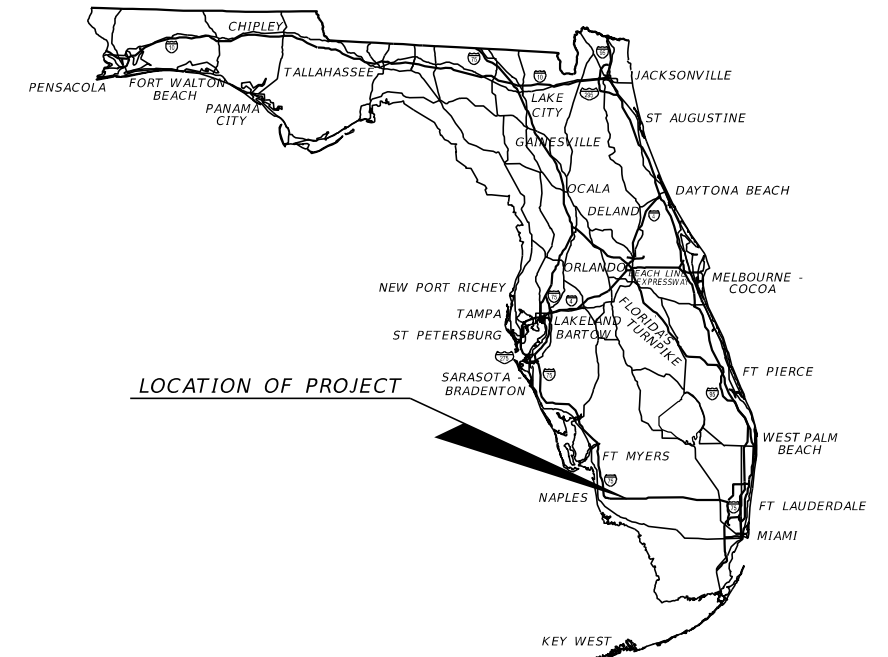
Standard Plans for Road Construction and associated IRs are available at the following website: <http://www.fdot.gov/design/standardplans>

APPLICABLE IRs: NONE

Standard Plans for Bridge Construction are included in the Structure Plans Component

GOVERNING STANDARD SPECIFICATIONS:

Florida Department of Transportation, FY 2024-25 Standard Specifications for Road and Bridge Construction at the following website: <http://www.fdot.gov/programmanagement/Implemented/SpecBooks>



PROJECT LOCATION URL: <http://tinyurl.com/y76ppjyp>

PROJECT LIMITS: BEGIN MP 33.989 - END MP 46.000

EXCEPTIONS: NONE

BRIDGE LIMITS: SEE THE BRIDGE DATA TABLES ON TYPICAL SECTION (3)

RAILROAD CROSSING: NONE

PHASE IV SUBMITTAL
APRIL 16, 2024

ROADWAY PLANS
ENGINEER OF RECORD:


KENNETH R. MUZYK, JR., P.E.
P.E. NO.: 44076
FALLER, DAVIS & ASSOCIATES, INC
1150 ASSEMBLY DRIVE
TAMPA, FL 33607-4874
CONTRACT NO.: CA632
VENDOR NO.: F592594956001

FDOT PROJECT MANAGER:


JEFFREY JONES, P.E.

CONSTRUCTION CONTRACT NO.	FISCAL YEAR	SHEET NO.
EIW80	25	1

THE OFFICIAL RECORD OF THIS SHEET IS THE ELECTRONIC FILE DIGITALLY SIGNED AND SEALED UNDER RULE 61G15-23.004, F.A.C.



THIS ITEM HAS BEEN DIGITALLY
SIGNED AND SEALED BY



ON THE DATE ADJACENT TO THE SEAL


PRINTED COPIES OF THIS DOCUMENT ARE
NOT CONSIDERED SIGNED AND SEALED
AND THE SIGNATURE MUST BE VERIFIED
ON ANY ELECTRONIC COPIES.

FALLER, DAVIS & ASSOCIATES, INC
1150 ASSEMBLY DRIVE, SUITE 400
TAMPA, FLORIDA 33607-4168
KENNETH R. MUZYK, JR., P.E. NO.: 44076


THE ABOVE NAMED PROFESSIONAL ENGINEER SHALL BE RESPONSIBLE FOR THE
FOLLOWING SHEETS IN ACCORDANCE WITH RULE 61G15-23.004, F.A.C.

ROADWAY PLANS

- 1 KEY SHEET
- 2 SIGNATURE SHEET
- 3 - 5 SUMMARY OF PAY ITEMS
- 6 - 9 TYPICAL SECTION
- 10 - 29 TYPICAL SECTION DETAILS
- 32 - 45 PROJECT CONTROL
- 46 GENERAL NOTES
- 47 - 59 ROADWAY PLAN
- 61 - 62 SPECIAL DETAILS
- 63 - 66 GRADING DETAILS
- 71 - 139 CROSS SECTIONS
- SQ-1 - SQ-31 SUMMARY OF QUANTITIES



THIS ITEM HAS BEEN DIGITALLY
SIGNED AND SEALED BY



ON THE DATE ADJACENT TO THE SEAL


PRINTED COPIES OF THIS DOCUMENT ARE
NOT CONSIDERED SIGNED AND SEALED
AND THE SIGNATURE MUST BE VERIFIED
ON ANY ELECTRONIC COPIES.

FALLER, DAVIS & ASSOCIATES, INC
1150 ASSEMBLY DRIVE, SUITE 400
TAMPA, FLORIDA 33607-4168
ALAN S. ELDRIDGE, P.E. NO.: 77067


THE ABOVE NAMED PROFESSIONAL ENGINEER SHALL BE RESPONSIBLE FOR THE
FOLLOWING SHEETS IN ACCORDANCE WITH RULE 61G15-23.004, F.A.C.

ROADWAY PLANS

- 2 SIGNATURE SHEET
- 30 SUMMARY OF DRAINAGE STRUCTURES
- 31 OPTIONAL MATERIAL TABULATION
- 67 - 70 DRAINAGE SPECIAL DETAILS



THIS ITEM HAS BEEN DIGITALLY
SIGNED AND SEALED BY



ON THE DATE ADJACENT TO THE SEAL

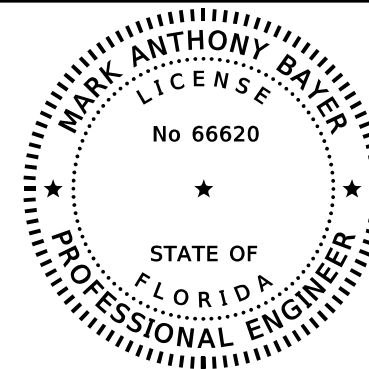
PRINTED COPIES OF THIS DOCUMENT ARE
NOT CONSIDERED SIGNED AND SEALED
AND THE SIGNATURE MUST BE VERIFIED
ON ANY ELECTRONIC COPIES.

FALLER, DAVIS & ASSOCIATES, INC
1150 ASSEMBLY DRIVE, SUITE 400
TAMPA, FLORIDA 33607-4168
PATRICIA T. CHRISTIE, P.E. NO.: 60049


THE ABOVE NAMED PROFESSIONAL ENGINEER SHALL BE RESPONSIBLE FOR THE
FOLLOWING SHEETS IN ACCORDANCE WITH RULE 61G15-23.004, F.A.C.

ROADWAY PLANS

- 2 SIGNATURE SHEET
- 60 TELEMETERED TRAFFIC MONITORING SITE



THIS ITEM HAS BEEN DIGITALLY
SIGNED AND SEALED BY



ON THE DATE ADJACENT TO THE SEAL

PRINTED COPIES OF THIS DOCUMENT ARE
NOT CONSIDERED SIGNED AND SEALED
AND THE SIGNATURE MUST BE VERIFIED
ON ANY ELECTRONIC COPIES.

BAYER UNITED ENGINEERING CONSULTANTS
320 W. KENNEDY BLVD., SUITE 650
TAMPA, FL 33606
MARK ANTHONY BAYER, P.E. NO.: 66620

THE ABOVE NAMED PROFESSIONAL ENGINEER SHALL BE RESPONSIBLE FOR THE
FOLLOWING SHEETS IN ACCORDANCE WITH RULE 61G15-23.004, F.A.C.

ROADWAY PLANS

- 2 SIGNATURE SHEET
- 140 - 168 TEMPORARY TRAFFIC CONTROL PLAN

REVISIONS				KENNETH R. MUZYK, JR., P.E. P.E. LICENSE NUMBER 44076 FALLER, DAVIS & ASSOCIATES, INC 1150 ASSEMBLY DRIVE, SUITE 400 TAMPA, FLORIDA 33607-4168	STATE OF FLORIDA DEPARTMENT OF TRANSPORTATION			SHEET NO. 2
DATE	DESCRIPTION	DATE	DESCRIPTION		ROAD NO.	COUNTY	FINANCIAL PROJECT ID	
						SR 93	COLLIER	

SIGNATURE SHEET

FLORIDA DEPARTMENT OF TRANSPORTATION PROPOSAL SUMMARY OF PAY ITEMS FOR PROPOSAL: E1W80												
LEAD PROJECT : 444008-4-52-01			DISTRICT : 01									COUNTY/SECTION : 03175000
PROJECT(S) : 44400845201				COUNTY : COLLIER								
0001 SUMMARY OF STRUCTURES												
SPC	ALT	ITEM NUMBER	ITEM DESCRIPTION	UNIT	44400845201	44400845201BR# 000000	44400845201BR# 030003	44400845201BR# 030005	44400845201BR# 030214	44400845201BR# 030215	44400845201BR# 030216	
		0400- 2- 5	CONCRETE CLASS II, BRIDGE SUBSTRUCTURE	CY		24.600						
		0455- 34- 6	PRESTRESSED CONCRETE PILING, 30" SQ	LF		480.000						
		0458- 1- 21	BRIDGE DECK EXPANSION JOINT, REHABILITATION, POURED JOINT WITH BACKER ROD	LF			204.000	82.000	163.000	163.000	163.000	
T		0458- 2-	POLYMER NOSING FOR BRIDGE DECK EXPANSION JOINT	CF			68.100	11.700	46.900	40.000	54.400	
		0470- 1-	TREATED TIMBER, STRUCTURAL	MB		3.600						

FLORIDA DEPARTMENT OF TRANSPORTATION PROPOSAL SUMMARY OF PAY ITEMS FOR PROPOSAL: E1W80												
LEAD PROJECT : 444008-4-52-01			DISTRICT : 01									COUNTY/SECTION : 03175000
PROJECT(S) : 44400845201				COUNTY : COLLIER								
0001 SUMMARY OF STRUCTURES												
SPC	ALT	ITEM NUMBER	ITEM DESCRIPTION	UNIT	44400845201BR# 030217	44400845201BR# 030218	44400845201BR# 030219	44400845201BR# 030220	44400845201BR# 030221	44400845201BR# 030222	QUANTITY TOTAL	
		0400- 2- 5	CONCRETE CLASS II, BRIDGE SUBSTRUCTURE	CY							24.600	
		0455- 34- 6	PRESTRESSED CONCRETE PILING, 30" SQ	LF							480.000	
		0458- 1- 21	BRIDGE DECK EXPANSION JOINT, REHABILITATION, POURED JOINT WITH BACKER ROD	LF	163.000	204.000	163.000	163.000	82.000	82.000	1632.000	
T		0458- 2-	POLYMER NOSING FOR BRIDGE DECK EXPANSION JOINT	CF	33.300	37.500	30.000	54.400	16.700	45.000	438.000	
		0470- 1-	TREATED TIMBER, STRUCTURAL	MB							3.600	

REVISIONS				KENNETH R. MUZYK, JR., P.E. P.E. LICENSE NUMBER 44076 FALLER, DAVIS & ASSOCIATES, INC 1150 ASSEMBLY DRIVE, SUITE 400 TAMPA, FLORIDA 33607-4168	STATE OF FLORIDA DEPARTMENT OF TRANSPORTATION			SUMMARY OF PAY ITEMS (1)	SHEET NO.
DATE	DESCRIPTION	DATE	DESCRIPTION		ROAD NO.	COUNTY	FINANCIAL PROJECT ID		
					SR 93	COLLIER	444008-4-52-01		3

FLORIDA DEPARTMENT OF TRANSPORTATION
PROPOSAL SUMMARY OF PAY ITEMS
FOR PROPOSAL: E1W80

LEAD PROJECT : 444008-4-52-01 DISTRICT : 01 COUNTY/SECTION : 03175000

PROJECT(S) : 44400845201 COUNTY : COLLIER

0002 SUMMARY OF ROADWAY

Table with columns: SPC, ALT, ITEM NUMBER, ITEM DESCRIPTION, UNIT, QUANTITY, TOTAL. Lists various construction items like mobilization, maintenance, detours, traffic control, signs, barriers, erosion control, and paving.

FLORIDA DEPARTMENT OF TRANSPORTATION
PROPOSAL SUMMARY OF PAY ITEMS
FOR PROPOSAL: E1W80

LEAD PROJECT : 444008-4-52-01 DISTRICT : 01 COUNTY/SECTION : 03175000

PROJECT(S) : 44400845201 COUNTY : COLLIER

0002 SUMMARY OF ROADWAY

Table with columns: SPC, ALT, ITEM NUMBER, ITEM DESCRIPTION, UNIT, QUANTITY, TOTAL. Lists various construction items like milling, paving, guardrails, bollards, fencing, and contingencies.

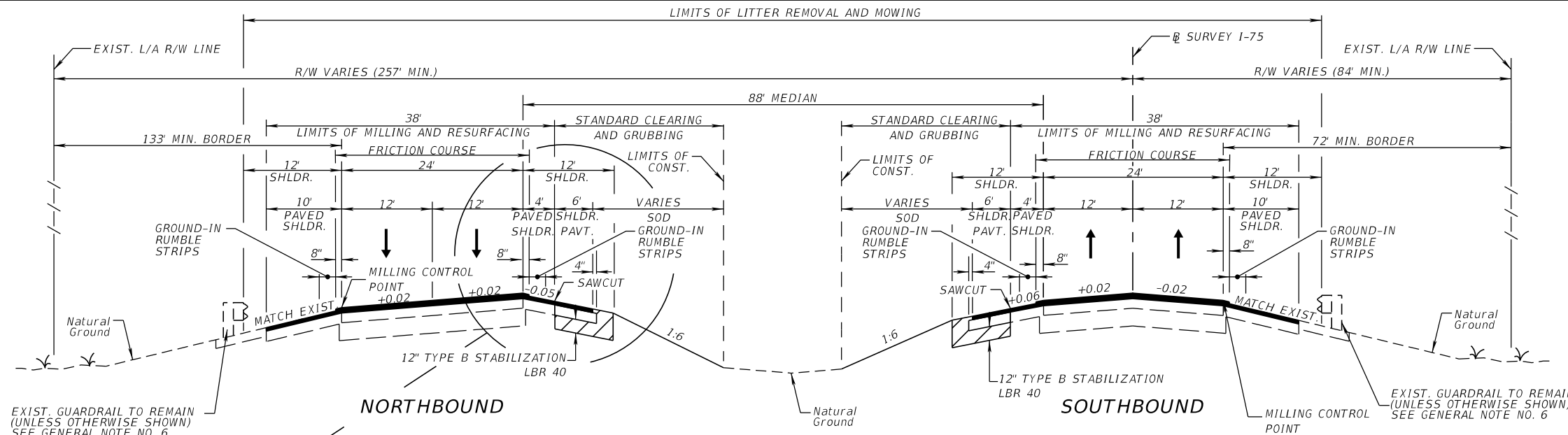
Summary table with columns: DATE, DESCRIPTION, REVISIONS, KENNETH R. MUZYK, JR., P.E. LICENSE NUMBER 44076, STATE OF FLORIDA DEPARTMENT OF TRANSPORTATION, ROAD NO., COUNTY, FINANCIAL PROJECT ID, SUMMARY OF PAY ITEMS (2), SHEET NO.

THE OFFICIAL RECORD OF THIS SHEET IS THE ELECTRONIC FILE DIGITALLY SIGNED AND SEALED UNDER RULE 61G15-23.004, F.A.C.

FLORIDA DEPARTMENT OF TRANSPORTATION PROPOSAL SUMMARY OF PAY ITEMS FOR PROPOSAL: E1W80						
LEAD PROJECT : 444008-4-52-01		DISTRICT : 01		COUNTY/SECTION : 03175000		
PROJECT(S) : 44400845201			COUNTY : COLLIER			
0003 SUMMARY OF SIGNING						
SPC	ALT	ITEM NUMBER	ITEM DESCRIPTION	UNIT	44400845201	QUANTITY TOTAL
		0546- 72- 3	GROUND-IN RUMBLE STRIPS, 8" SINUSOIDAL	GM	46.096	46.096
		0700- 1-111	SINGLE COLUMN GROUND SIGN ASSEMBLY, F&I GROUND MOUNT, LESS THAN 12 SF	EA	143.000	143.000
		0700- 1-112	SINGLE COLUMN GROUND SIGN ASSEMBLY, F&I GROUND MOUNT, 12 .0-20.0 SF	EA	28.000	28.000
		0700- 1-114	SINGLE COLUMN GROUND SIGN ASSEMBLY, F&I GROUND MOUNT, 30.1+ SF SHEETING AREA FOR BACK TO BACK SIGNS	EA	2.000	2.000
		0700- 1-600	SINGLE COLUMN GROUND SIGN ASSEMBLY, REMOVE	EA	86.000	86.000
		0700- 2-115	MULTI-COLUMN GROUND SIGN ASSEMBLY, F&I GROUND MOUNT, 50 .1-100.0 SF	EA	1.000	1.000
		0700- 3-106	SIGN PANEL, FURNISH & INSTALL GROUND MOUNT, 101-200 SF	EA	2.000	2.000
		0700- 3-606	SIGN PANEL, REMOVE, 101-200 SF	EA	2.000	2.000
		0700- 13- 15	RETROREFLECTIVE SIGN STRIP- FURNISH AND INSTALL, 5'	EA	37.000	37.000
		0705- 10- 3	OBJECT MARKER, TYPE 3	EA	26.000	26.000
		0705- 11- 2	DELINEATOR, NON-FLEXIBLE	EA	8.000	8.000
		0706- 1- 3	RAISED PAVEMENT MARKER, TYPE B	EA	3445.000	3445.000
		0710- 90-	PAINTED PAVEMENT MARKINGS, FINAL SURFACE 44400845201	LS	1.000	1.000
		0711- 11-102	THERMOPLASTIC, STANDARD, WHITE, SOLID, 8" FOR INTERCHANGE AND URBAN ISLAND	GM	0.095	0.095
		0711- 11-103	THERMOPLASTIC, STANDARD, WHITE, SOLID, 12" FOR INTERCHANGE MARKINGS	GM	0.082	0.082
		0711- 11-124	THERMOPLASTIC, STANDARD, WHITE, SOLID, 18" FOR DIAGONALS AND CHEVRONS	LF	61.000	61.000
		0711- 15-101	THERMOPLASTIC, STANDARD-OPEN GRADED ASPHALT SURFACES WHITE, SOLID, 6"	GM	24.343	24.343
		0711- 15-131	THERMOPLASTIC, STANDARD-OPEN GRADED ASPHALT SURFACES, WHITE, SKIP, 6", 10-30 SKIP OR 3-9 LANE DROP	GM	24.609	24.609
		0711- 15-201	THERMOPLASTIC, STANDARD-OPEN GRADED ASPHALT SURFACES, YELLOW, SOLID, 6"	GM	24.346	24.346
		0713-103-101	PERMANENT TAPE, WHITE, SOLID, 6" FOR CONCRETE BRIDGES	GM	0.082	0.082
		0713-103-181	PERMANENT TAPE, WHITE, 10-30 SKIP, 6" WIDE, FOR CONCRETE SURFACES	GM	0.066	0.066
		0713-103-201	PERMANENT TAPE, YELLOW, SOLID, 6" FOR CONCRETE BRIDGES	GM	0.082	0.082
		0713-103-381	PERMANENT TAPE, BLACK, 10-30 SKIP, 6" WIDE, FOR CONCRETE SURFACES	GM	0.072	0.072

FLORIDA DEPARTMENT OF TRANSPORTATION PROPOSAL SUMMARY OF PAY ITEMS FOR PROPOSAL: E1W80						
LEAD PROJECT : 444008-4-52-01		DISTRICT : 01		COUNTY/SECTION : 03175000		
PROJECT(S) : 44400845201			COUNTY : COLLIER			
0004 SUMMARY OF INTELLIGENT TRANSPORTATION SYSTEM						
SPC	ALT	ITEM NUMBER	ITEM DESCRIPTION	UNIT	44400845201	QUANTITY TOTAL
		0611- 1- 1	ITSFM SUBSURFACE DOCUMENTATION- PROJECT LENGTH	MI	12.174	12.174
		0611- 2- 2	ITSFM LOCATION DOCUMENTATION- ITS SITE	EA	1.000	1.000
		0630- 2- 11	CONDUIT, FURNISH & INSTALL, OPEN TRENCH	LF	3520.000	3520.000
		0630- 2- 14	CONDUIT, FURNISH & INSTALL, ABOVEGROUND	LF	10.000	10.000
		0630- 2- 15	CONDUIT, FURNISH & INSTALL, BRIDGE MOUNT	LF	190.000	190.000
		0633- 1-121	FIBER OPTIC CABLE, F&I, UNDERGROUND, 2-12 FIBERS	LF	3440.000	3440.000
		0633- 1-124	FIBER OPTIC CABLE, F&I, UNDERGROUND, 97 - 144 FIBERS	LF	75000.000	75000.000
		0633- 2- 31	FIBER OPTIC CONNECTION, INSTALL, SPLICE	EA	288.000	288.000
		0633- 2- 32	FIBER OPTIC CONNECTION, INSTALL, TERMINATION	EA	24.000	24.000
		0633- 3- 11	FIBER OPTIC CONNECTION HARDWARE, F&I, SPLICE ENCLOSURE	EA	2.000	2.000
		0633- 3- 12	FIBER OPTIC CONNECTION HARDWARE, F&I, SPLICE TRAY	EA	2.000	2.000
		0633- 3- 14	FIBER OPTIC CONNECTION HARDWARE, F&I, BUFFER TUBE FAN OUT KIT	EA	2.000	2.000
		0633- 3- 16	FIBER OPTIC CONNECTION HARDWARE, F&I, PATCH PANEL- FIELD TERMINATED	EA	2.000	2.000
		0633- 6-	FIBER OPTIC CABLE LOCATOR	DA	350.000	350.000
		0635- 2- 11	PULL & SPLICE BOX, F&I, 13" X 24" COVER SIZE	EA	2.000	2.000
		0635- 2- 12	PULL & SPLICE BOX, F&I, 24" X 36" COVER SIZE	EA	6.000	6.000
		0646- 2-130	ALUMINUM POLE- INDEX 695-001, FURNISH & INSTALL, 30'	EA	1.000	1.000
		0660- 3- 11	VEHICLE DETECTION SYSTEM- MICROWAVE, FURNISH & INSTALL CABINET EQUIPMENT	EA	1.000	1.000
		0660- 3- 12	VEHICLE DETECTION SYSTEM- MICROWAVE, FURNISH & INSTALL, ABOVE GROUND EQUIPMENT	EA	1.000	1.000
P		0676- 2-500	ITS CABINET- ADJUST/MODIFY	EA	1.000	1.000
		0676- 3- 10	SMALL EQUIPMENT ENCLOSURE, FURNISH AND INSTALL, LESS THAN 10"W X 13"H X 11" D	EA	2.000	2.000
		0684- 1- 1	MANAGED FIELD ETHERNET SWITCH, FURNISH & INSTALL	EA	1.000	1.000
		0684- 1- 6	MANAGED FIELD ETHERNET SWITCH, REMOVE- CABINET TO REMAIN	EA	1.000	1.000
		0684- 5- 1	MEDIA CONVERTER, FURNISH & INSTALL	EA	2.000	2.000
		0695- 5- 1	TRAFFIC MONITORING SITE SOLAR POWER UNIT, FURNISH & INSTALL	EA	1.000	1.000
		0700-142-112	ENHANCED HIGHWAY SIGN ASSEMBLY, SOLAR POWERED, F&I GROUND MOUNT, W/BEACON, 12-20 SF OF STATIC SIGN PANELS	EA	1.000	1.000

REVISIONS				KENNETH R. MUZYK, JR., P.E. P.E. LICENSE NUMBER 44076 FALLER, DAVIS & ASSOCIATES, INC 1150 ASSEMBLY DRIVE, SUITE 400 TAMPA, FLORIDA 33607-4168	STATE OF FLORIDA DEPARTMENT OF TRANSPORTATION			SUMMARY OF PAY ITEMS (3)	SHEET NO.
DATE	DESCRIPTION	DATE	DESCRIPTION		ROAD NO.	COUNTY	FINANCIAL PROJECT ID		
					SR 93	COLLIER	444008-4-52-01		5



**MAINLINE TYPICAL SECTION
SR 93 (I-75)**

STA. 245+21.56 TO STA. 888+02.62

EXISTING TRAVEL LANES

MILL EXISTING ASPHALT PAVEMENT (VARIES)
RESURFACE WITH TYPE SP STRUCTURAL COURSE (TRAFFIC E) (VARIES) (PG 76-22)
AND FRICTION COURSE FC-5 (3/4") (PG 76-22)
SEE TYPICAL SECTION DETAILS FOR VARYING MILLING, STRUCTURAL COURSE AND OVERBUILD DEPTHS

EXISTING OUTSIDE PAVED SHOULDER

MILL EXISTING ASPHALT PAVEMENT (1-1/2" DEPTH)
RESURFACE WITH TYPE SP STRUCTURAL COURSE (TRAFFIC B) (1-1/2")

EXISTING INSIDE PAVED SHOULDER

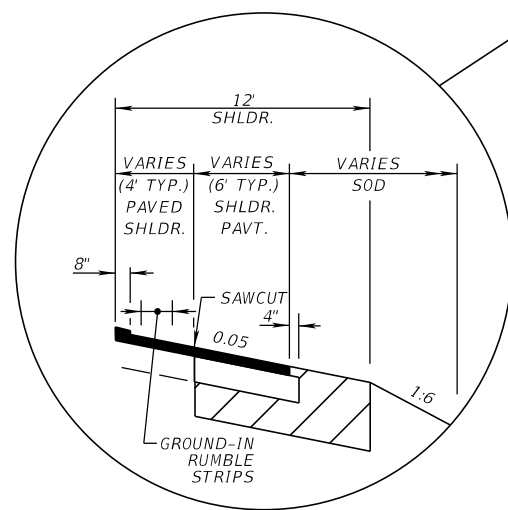
MILL EXISTING ASPHALT PAVEMENT FOR DEPTH (1-1/2")
TYPE SP STRUCTURAL COURSE (TRAFFIC B) (1-1/2")

NEW INSIDE SHOULDER PAVEMENT

OPTIONAL BASE GROUP 1 WITH
TYPE SP STRUCTURAL COURSE (TRAFFIC B) (1-1/2")

NOTES

- SEE THE BRIDGE DATA TABLES FOR THE BEGIN/END MILLING AND RESURFACING LIMITS AT THE BRIDGES.
- SEE THE SHOULDER PAVEMENT DATA TABLE FOR THE BEGIN/END SHOULDER PAVEMENT LIMITS.
- PROVIDE A MINIMUM 120' CROSS SLOPE TRANSITION TO MATCH THE EXISTING APPROACH SLAB, BEGIN/END CONSTRUCTION CROSS SLOPES, AND REVERSING THE SOUTHBOUND INSIDE TRAVEL LANE CROWN (UNLESS OTHERWISE SHOWN IN THE CROSS SLOPE CORRECTION TABLES.)
- ACTUAL WIDTH OF BASE WIDENING MAY VARY DUE TO ACTUAL EXISTING PAVEMENT WIDTH. A UNIFORM WIDTH BASE WIDENING STRIP MAY BE CONSTRUCTED AT NO ADDITIONAL COMPENSATION.
- THE SOUTHBOUND TRAVEL LANES MAY BE EITHER CROWNED OR SLOPED TO THE OUTSIDE.



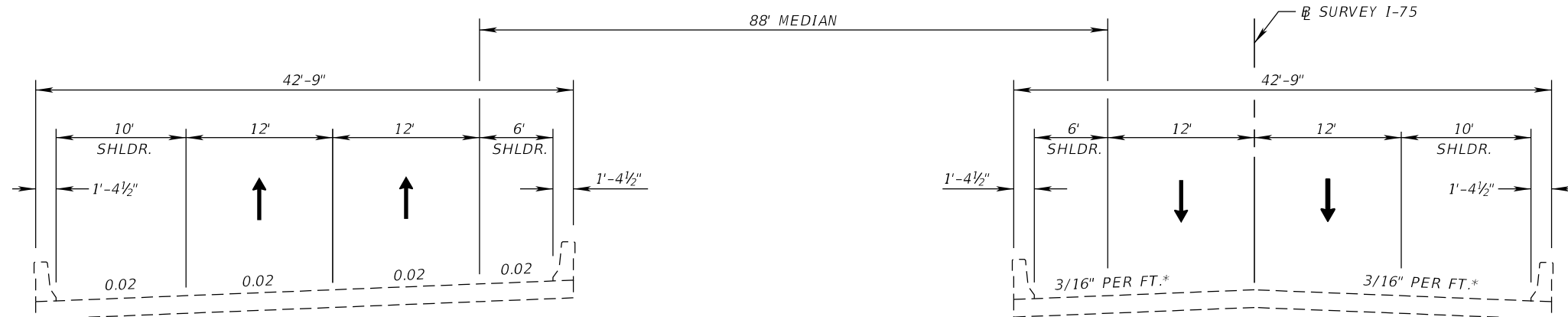
TRAFFIC DATA

CURRENT YEAR = 2024 AADT = 27700
ESTIMATED OPENING YEAR = 2025 AADT = 28200
ESTIMATED DESIGN YEAR = 2042 AADT = 37300
K = 9.0% D = 54.6% T = 18.1% (24 HOUR)
DESIGN HOUR T = 9.05%
DESIGN SPEED = 70 MPH

REVISIONS				KENNETH R. MUZYK, JR., P.E. P.E. LICENSE NUMBER 44076 FALLER, DAVIS & ASSOCIATES, INC 1150 ASSEMBLY DRIVE, SUITE 400 TAMPA, FLORIDA 33607-4168	STATE OF FLORIDA DEPARTMENT OF TRANSPORTATION			SHEET NO. 6
DATE	DESCRIPTION	DATE	DESCRIPTION		ROAD NO.	COUNTY	FINANCIAL PROJECT ID	
					SR 93	COLLIER	444008-4-52-01	

TYPICAL SECTION (1)

THE OFFICIAL RECORD OF THIS SHEET IS THE ELECTRONIC FILE DIGITALLY SIGNED AND SEALED UNDER RULE 61G15-23.004, F.A.C.



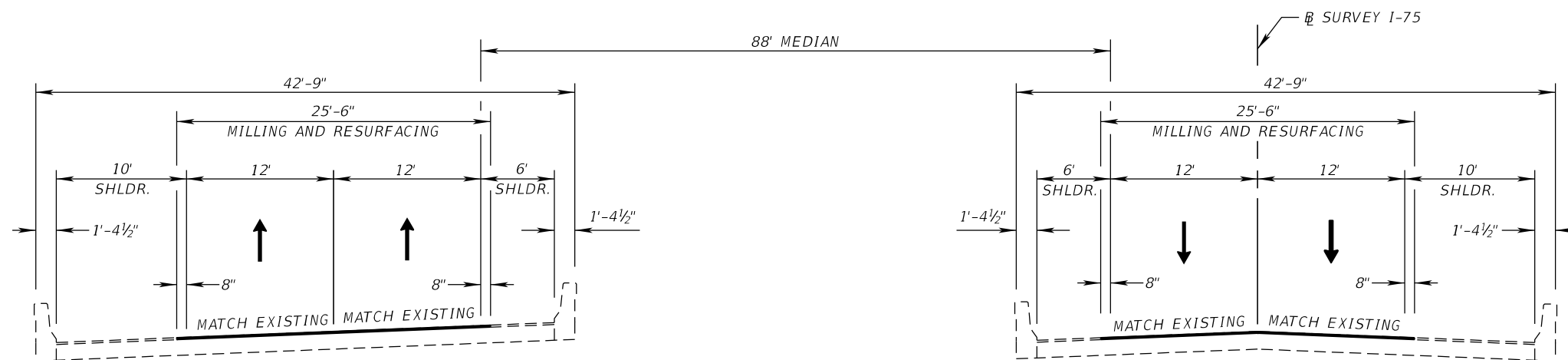
NORTHBOUND BRIDGE NUMBERS
030223

*THE SOUTHBOUND BRIDGE DECKS
MAY BE EITHER CROWNED OR
SLOPED TO THE OUTSIDE.

SOUTHBOUND BRIDGE NUMBERS
030001 AND 030002

CONCRETE BRIDGE DECK TYPICAL SECTION
SR 93 (I-75)

NEW PAVEMENT MARKINGS ONLY



NORTHBOUND BRIDGE NUMBERS
030214, 030217, 030218, 030219, 030220, 030222

SOUTHBOUND BRIDGE NUMBERS
030003, 030215, 030216, 030221, 030005

ASPHALT BRIDGE DECK TYPICAL SECTION
SR 93 (I-75)

EXISTING TRAVEL LANES

MILL EXISTING ASPHALT PAVEMENT (3/4" DEPTH)
RESURFACE WITH FRICTION COURSE FC-5 (3/4") (PG 76-22)

REVISIONS				KENNETH R. MUZYK, JR., P.E. P.E. LICENSE NUMBER 44076 FALLER, DAVIS & ASSOCIATES, INC 1150 ASSEMBLY DRIVE, SUITE 400 TAMPA, FLORIDA 33607-4168	STATE OF FLORIDA DEPARTMENT OF TRANSPORTATION			SHEET NO. 7
DATE	DESCRIPTION	DATE	ROAD NO.		COUNTY	FINANCIAL PROJECT ID		
			SR 93		COLLIER	444008-4-52-01		

TYPICAL SECTION (2)

THE OFFICIAL RECORD OF THIS SHEET IS THE ELECTRONIC FILE DIGITALLY SIGNED AND SEALED UNDER RULE 61G15-23.004, F.A.C.

NORTHBOUND BRIDGE DATA

No.	Bridge No.	Direction	Bridge Crossing	Begin Approach Slab	End Milling and Resurfacing	Begin Bridge		End Bridge		Begin Milling and Resurfacing	End Approach Slab	Bridge Length (FT.)	Deck Surface	Bridge Deck
						Station	MM	Station	MM					
1	030214	NB	Miller Canal (aka Golden Gate Canal)	440+46.34	N/A	440+66.34	93.03	441+66.34	93.01	N/A	441+86.34	100	Asphalt	Straight
2	030217	NB	Faka Union Canal	544+84.62	N/A	545+04.62	91.05	546+14.62	91.03	N/A	546+34.62	110	Asphalt	Straight
3	030218	NB	Lucky Lake Strand (aka Canal 003)	651+57.25	N/A	651+77.25	89.03	653+07.25	89.01	N/A	653+27.25	130	Asphalt	Straight
4	030219	NB	Stumpy Strand (aka Wildlife Crossing 215)	728+20.00	N/A	728+40.00	87.58	729+60.00	87.56	N/A	729+80.00	120	Asphalt	Straight
5	030220	NB	Turnback Slough (aka Wildlife Crossing)	791+20.00	N/A	791+40.00	86.39	792+60.00	86.36	N/A	792+80.00	120	Asphalt	Straight
6	030222	NB	Pennington Camp	844+00.00	N/A	844+20.00	85.39	845+40.00	85.36	N/A	845+60.00	120	Asphalt	Straight
7	030223	NB	Kojak Creek	885+42.62	885+61.62	885+62.62	84.60	888+02.62	84.56	888+03.62	888+22.62	240	Concrete	Straight

SOUTHBOUND BRIDGE DATA

No.	Bridge No.	Direction	Bridge Crossing	Begin Approach Slab	End Milling and Resurfacing	Begin Bridge		End Bridge		Begin Milling and Resurfacing	End Approach Slab	Bridge Length (FT.)	Deck Surface	Bridge Deck
						Station	MM	Station	MM					
1	030001	SB	Miller Canal (aka Golden Gate Canal)	440+56.34	440+75.34	440+76.34	93.03	441+66.34	93.01	441+67.34	441+86.34	90	Concrete	Crowned
2	030002	SB	Faka Union Canal	544+94.62	545+13.62	545+14.62	91.05	546+14.62	91.03	546+15.62	546+34.62	100	Concrete	Crowned
3	030003	SB	Lucky Lake Strand (aka Canal 003)	651+57.25	N/A	651+77.25	89.03	653+07.25	89.01	N/A	653+27.25	130	Asphalt	Crowned
4	030215	SB	Stumpy Strand (aka Wildlife Crossing 215)	728+20.00	N/A	728+40.00	87.58	729+60.00	87.56	N/A	729+80.00	120	Asphalt	Straight
5	030216	SB	Turnback Slough (aka Wildlife Crossing)	791+20.00	N/A	791+40.00	86.39	792+60.00	86.36	N/A	792+80.00	120	Asphalt	Straight
6	030221	SB	Pennington Camp	844+00.00	N/A	844+20.00	85.39	845+40.00	85.36	N/A	845+60.00	120	Asphalt	Straight
7	030005	SB	Kojak Creek	885+42.62	N/A	885+62.62	84.60	888+02.62	84.56	N/A	888+22.62	240	Asphalt	Crowned

NOTE:
BRIDGE STATIONS ARE BASED ON PREVIOUS PROJECTS AND ARE SHOWN IN THE PLANS FOR INFORMATIONAL PURPOSES ONLY.
FIELD VERIFY BRIDGE STATIONS.

BRIDGE DATA TABLES

<table border="1"> <thead> <tr> <th colspan="4">REVISIONS</th> </tr> <tr> <th>DATE</th> <th>DESCRIPTION</th> <th>DATE</th> <th>DESCRIPTION</th> </tr> </thead> <tbody> <tr> <td> </td> <td> </td> <td> </td> <td> </td> </tr> </tbody> </table>				REVISIONS				DATE	DESCRIPTION	DATE	DESCRIPTION					KENNETH R. MUZYK, JR., P.E. P.E. LICENSE NUMBER 44076 FALLER, DAVIS & ASSOCIATES, INC 1150 ASSEMBLY DRIVE, SUITE 400 TAMPA, FLORIDA 33607-4168	STATE OF FLORIDA DEPARTMENT OF TRANSPORTATION			TYPICAL SECTION (3)	SHEET NO.
REVISIONS																					
DATE	DESCRIPTION	DATE	DESCRIPTION																		
ROAD NO.		COUNTY	FINANCIAL PROJECT ID																		
SR 93		COLLIER	444008-4-52-01																		
8																					

NORTHBOUND SHOULDER WIDENING

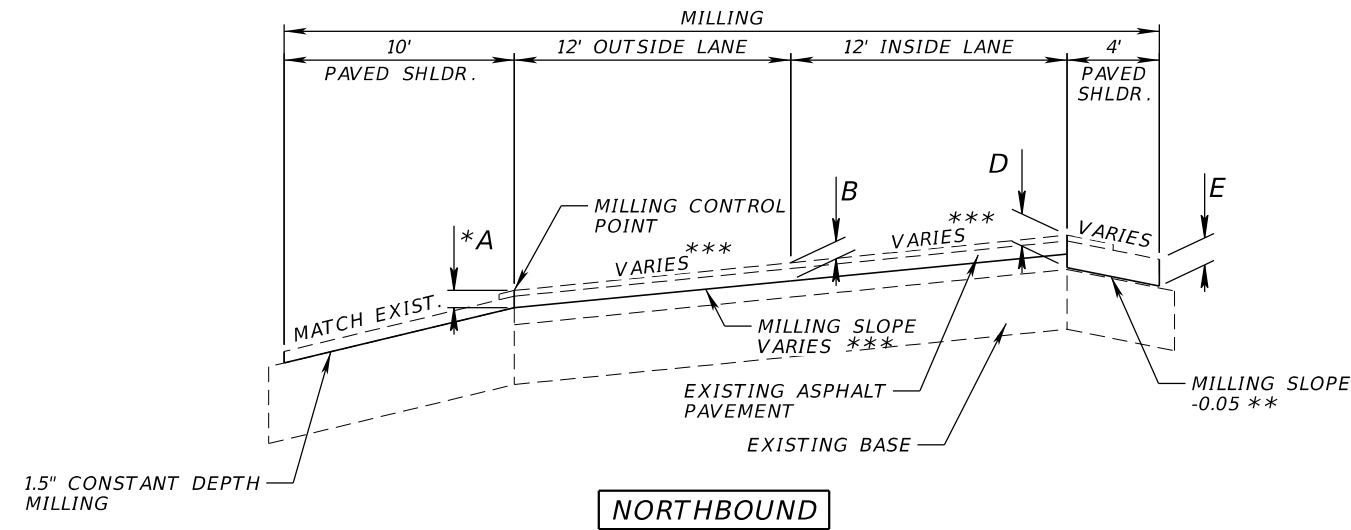
No.	Direction	Begin Shoulder Widening	End Shoulder Widening
1	NB	245+21.56	440+45.09
2	NB	442+58.37	544+84.27
3	NB	547+04.21	651+56.84
4	NB	653+99.29	728+19.45
5	NB	730+48.72	791+19.52
6	NB	793+63.58	843+99.06
7	NB	846+52.50	885+41.50

SOUTHBOUND SHOULDER WIDENING

No.	Direction	Begin Shoulder Widening	End Shoulder Widening
1	SB	242+00.00	439+83.49
2	SB	441+86.34	544+28.29
3	SB	546+33.66	650+88.01
4	SB	653+26.39	727+66.76
5	SB	729+76.91	790+59.30
6	SB	792+79.29	843+39.31
7	SB	845+58.82	884+74.43

SHOULDER PAVEMENT DATA TABLES

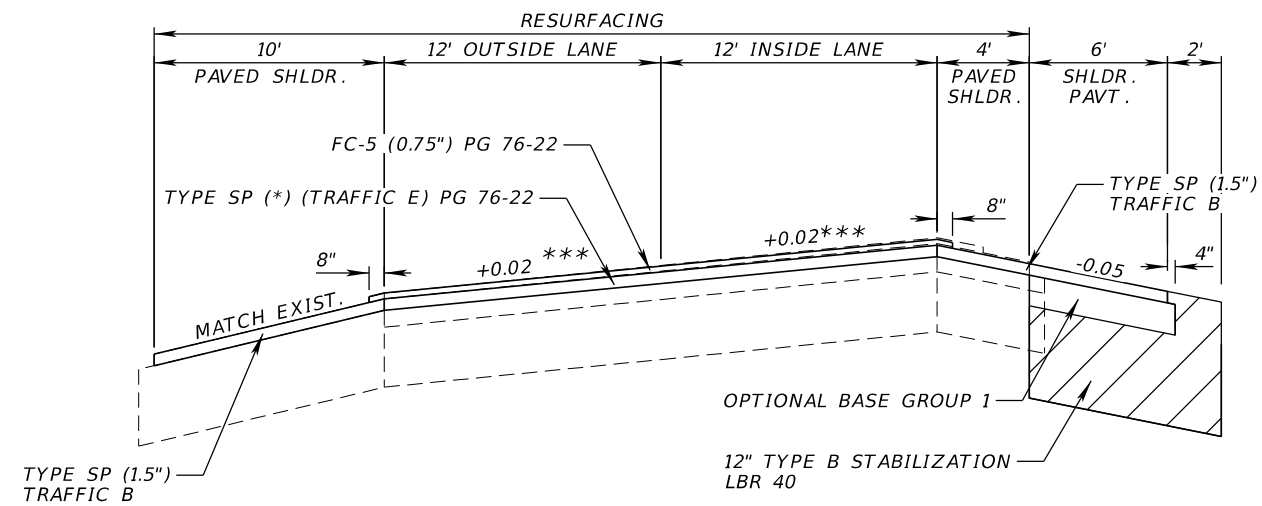
REVISIONS				KENNETH R. MUZYK, JR., P.E. P.E. LICENSE NUMBER 44076 FALLER, DAVIS & ASSOCIATES, INC 1150 ASSEMBLY DRIVE, SUITE 400 TAMPA, FLORIDA 33607-4168	STATE OF FLORIDA DEPARTMENT OF TRANSPORTATION			TYPICAL SECTION (4)	SHEET NO.
DATE	DESCRIPTION	DATE	DESCRIPTION		ROAD NO.	COUNTY	FINANCIAL PROJECT ID		
						SR 93	COLLIER		444008-4-52-01



NORTHBOUND
STANDARD VARIABLE DEPTH MILLING DETAIL

NTS

- * DEPTH VARIES. SEE THE NORTHBOUND VARIABLE MILLING AND RESURFACING DEPTH TABLE.
- ** THE SHLDR. BASE MAY BE EXPOSED DURING MILLING.
- *** SEE VARIABLE MILLING AND RESURFACING TABLE FOR LOCATIONS TO MILL TO THE EXISTING OR PROPOSED CROSS SLOPE.



NORTHBOUND
STANDARD RESURFACING DETAIL

NTS

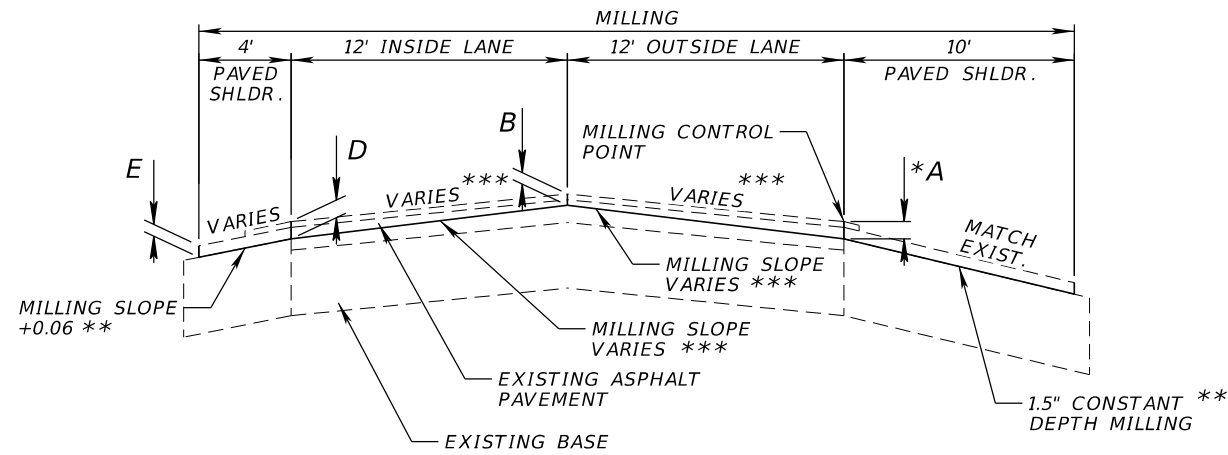
- * DEPTH VARIES. SEE THE NORTHBOUND VARIABLE MILLING AND RESURFACING DEPTH TABLE.
- *** SEE VARIABLE MILLING AND RESURFACING TABLE FOR LOCATIONS TO RESURFACE TO THE EXISTING OR PROPOSED CROSS SLOPE.

**STANDARD VARIABLE DEPTH
MILLING AND RESURFACING DETAIL (NORTHBOUND)**

STA. 245+21.56 TO STA. 885+62.62

STANDARD DETAIL

REVISIONS				KENNETH R. MUZYK, JR., P.E. P.E. LICENSE NUMBER 44076 FALLER, DAVIS & ASSOCIATES, INC 1150 ASSEMBLY DRIVE, SUITE 400 TAMPA, FLORIDA 33607-4168	STATE OF FLORIDA DEPARTMENT OF TRANSPORTATION			TYPICAL SECTION DETAILS (1)	SHEET NO.
DATE	DESCRIPTION	DATE	DESCRIPTION		ROAD NO.	COUNTY	FINANCIAL PROJECT ID		
						SR 93	COLLIER		444008-4-52-01

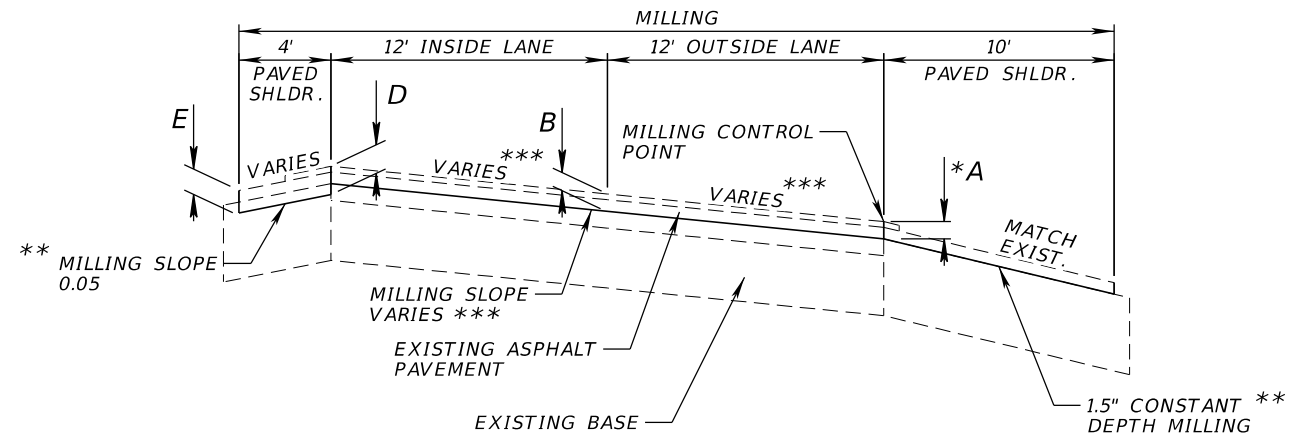


SOUTHBOUND

STANDARD VARIABLE DEPTH MILLING DETAIL (CROWNED)

NTS

- * DEPTH VARIES. SEE THE SOUTHBOUND VARIABLE MILLING AND RESURFACING DEPTH TABLE.
- ** THE SHLDR. BASE MAY BE EXPOSED DURING MILLING.
- *** SEE VARIABLE MILLING AND RESURFACING TABLE FOR LOCATIONS TO MILL TO THE EXISTING OR PROPOSED CROSS SLOPE.

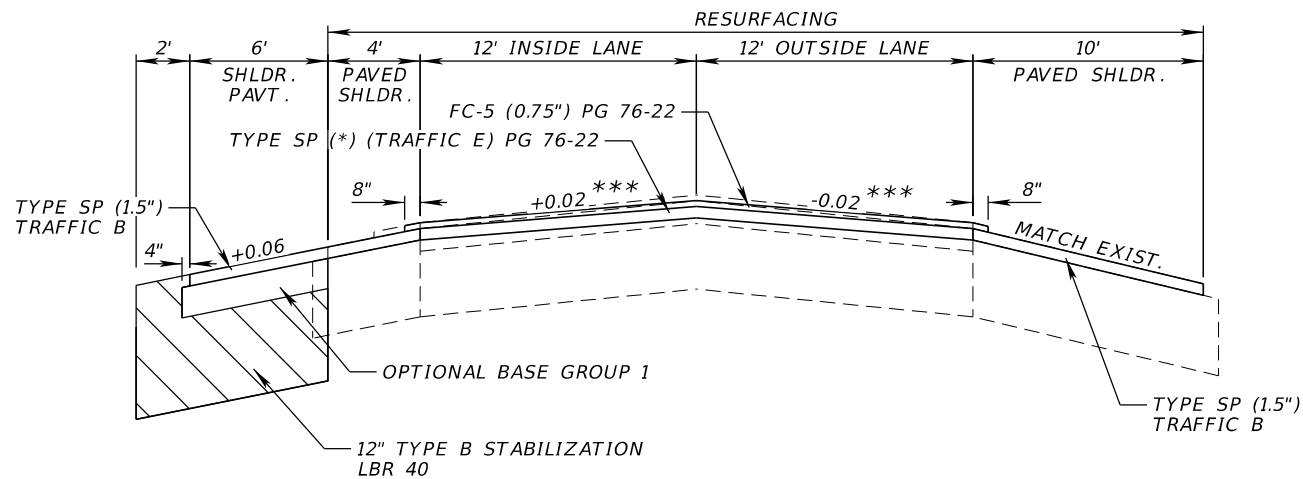


SOUTHBOUND

STANDARD VARIABLE DEPTH MILLING DETAIL (STRAIGHT)

NTS

- * DEPTH VARIES. SEE THE SOUTHBOUND VARIABLE MILLING AND RESURFACING DEPTH TABLE.
- ** THE SHLDR. BASE MAY BE EXPOSED DURING MILLING.
- *** SEE VARIABLE MILLING AND RESURFACING TABLE FOR LOCATIONS TO MILL TO THE EXISTING OR PROPOSED CROSS SLOPE.

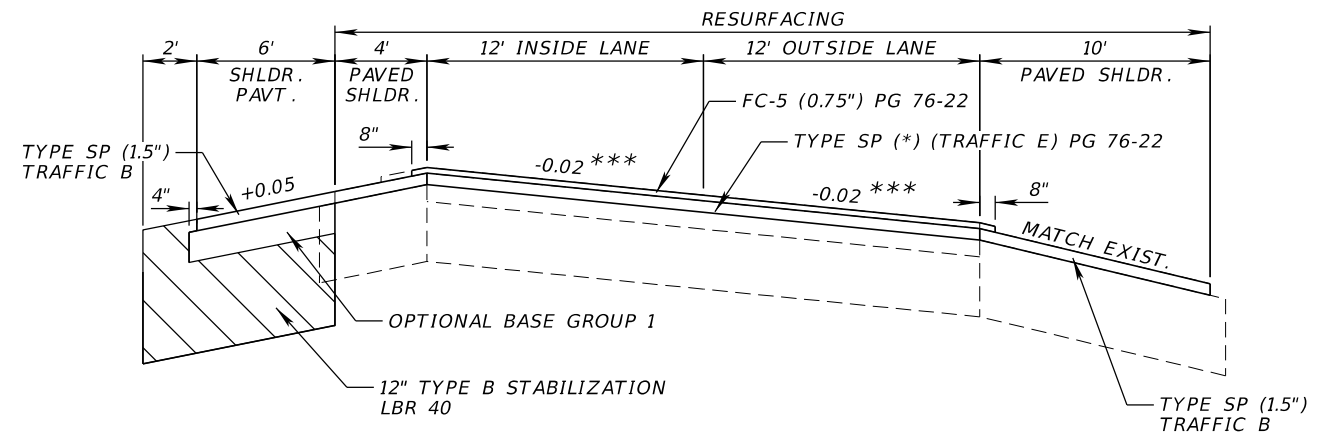


SOUTHBOUND

STANDARD RESURFACING DETAIL (CROWNED)

NTS

- * DEPTH VARIES. SEE THE SOUTHBOUND VARIABLE MILLING AND RESURFACING DEPTH TABLE.
- *** SEE VARIABLE MILLING AND RESURFACING TABLE FOR LOCATIONS TO RESURFACE TO THE EXISTING OR PROPOSED CROSS SLOPE.



SOUTHBOUND

STANDARD RESURFACING DETAIL (STRAIGHT)

NTS

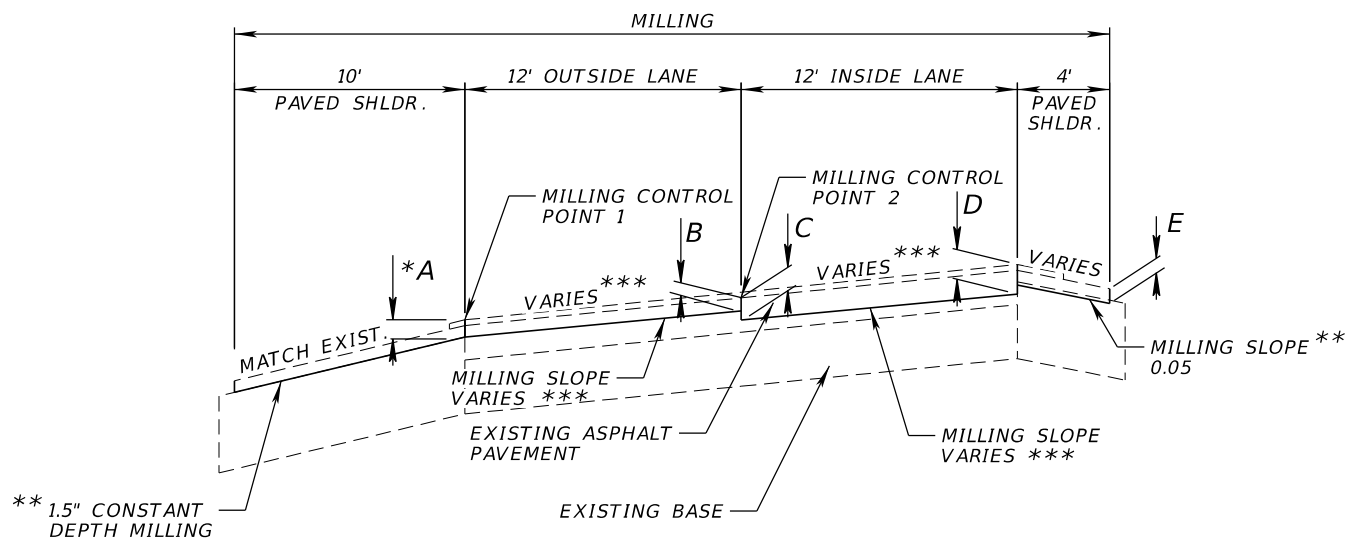
- * DEPTH VARIES. SEE THE SOUTHBOUND VARIABLE MILLING AND RESURFACING DEPTH TABLE.
- *** SEE VARIABLE MILLING AND RESURFACING TABLE FOR LOCATIONS TO RESURFACE TO THE EXISTING OR PROPOSED CROSS SLOPE.

STANDARD VARIABLE DEPTH MILLING AND RESURFACING DETAIL (SOUTHBOUND)

STA. 245+21.56 TO STA. 888+02.62

STANDARD DETAIL

REVISIONS				KENNETH R. MUZYK, JR., P.E. P.E. LICENSE NUMBER 44076 FALLER, DAVIS & ASSOCIATES, INC 1150 ASSEMBLY DRIVE, SUITE 400 TAMPA, FLORIDA 33607-4168	STATE OF FLORIDA DEPARTMENT OF TRANSPORTATION			TYPICAL SECTION DETAILS (2)	SHEET NO.
DATE	DESCRIPTION	DATE	DESCRIPTION		ROAD NO.	COUNTY	FINANCIAL PROJECT ID		
						SR 93	COLLIER		444008-4-52-01

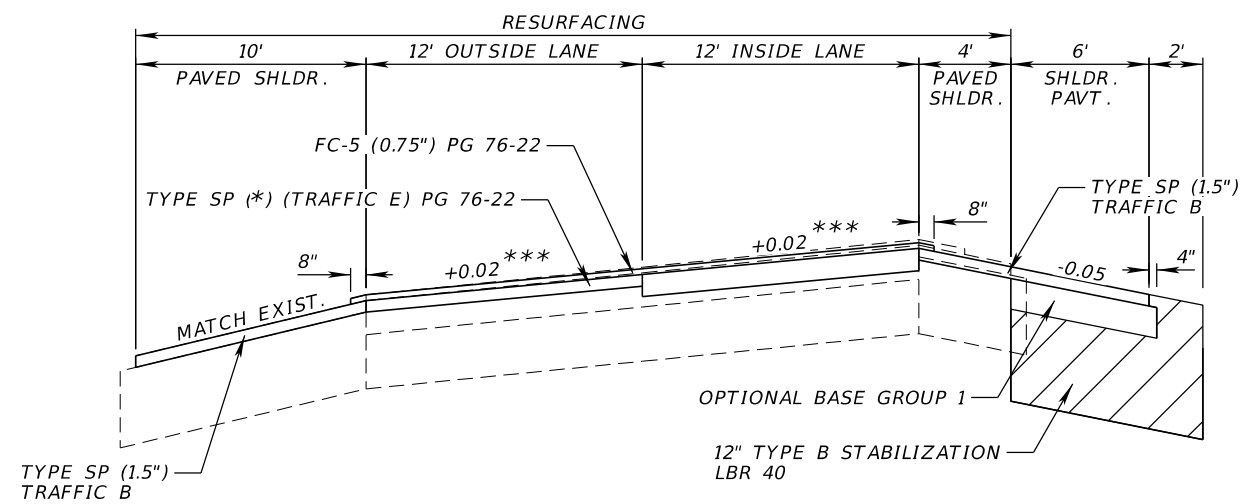


NORTHBOUND

**VARIABLE DEPTH MILLING DETAIL
INSIDE LANE DEEPER MILLING**

NTS

- * DEPTH VARIES. SEE THE NORTHBOUND VARIABLE MILLING AND RESURFACING DEPTH TABLE.
- ** THE SHLDR. BASE MAY BE EXPOSED DURING MILLING.
- *** SEE VARIABLE MILLING AND RESURFACING TABLE FOR LOCATIONS TO MILL TO THE EXISTING OR PROPOSED CROSS SLOPE.



NORTHBOUND

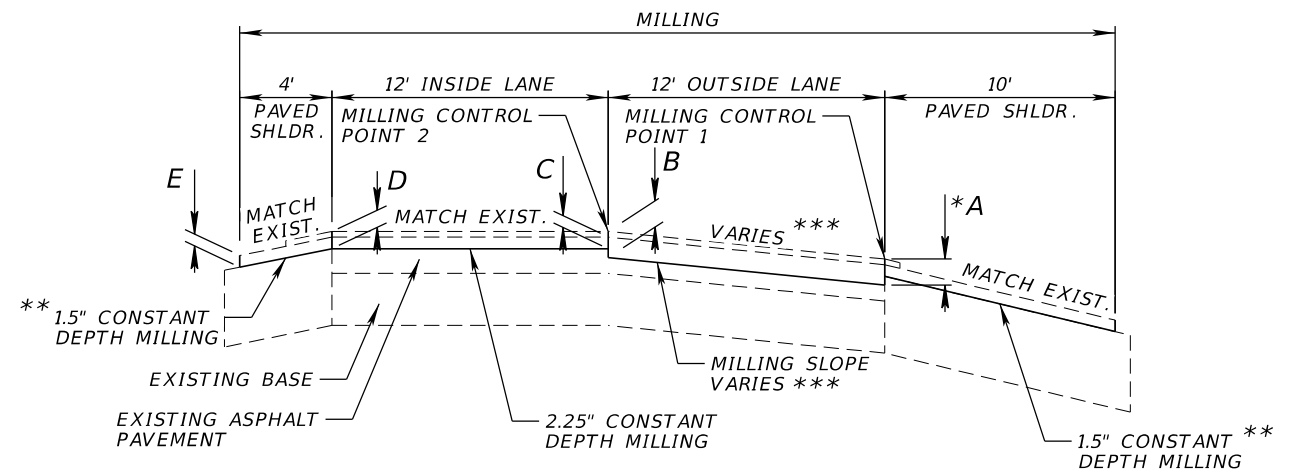
**RESURFACING DETAIL
INSIDE LANE DEEPER MILLING**

NTS

- * DEPTH VARIES. SEE THE NORTHBOUND VARIABLE MILLING AND RESURFACING DEPTH TABLE.
- *** SEE VARIABLE MILLING AND RESURFACING TABLE FOR LOCATIONS TO RESURFACE TO THE EXISTING OR PROPOSED CROSS SLOPE.

NOTE: SEE THE CROSS SLOPE CORRECTION TABLE FOR THE EXISTING CROSS SLOPES

DETAIL 1

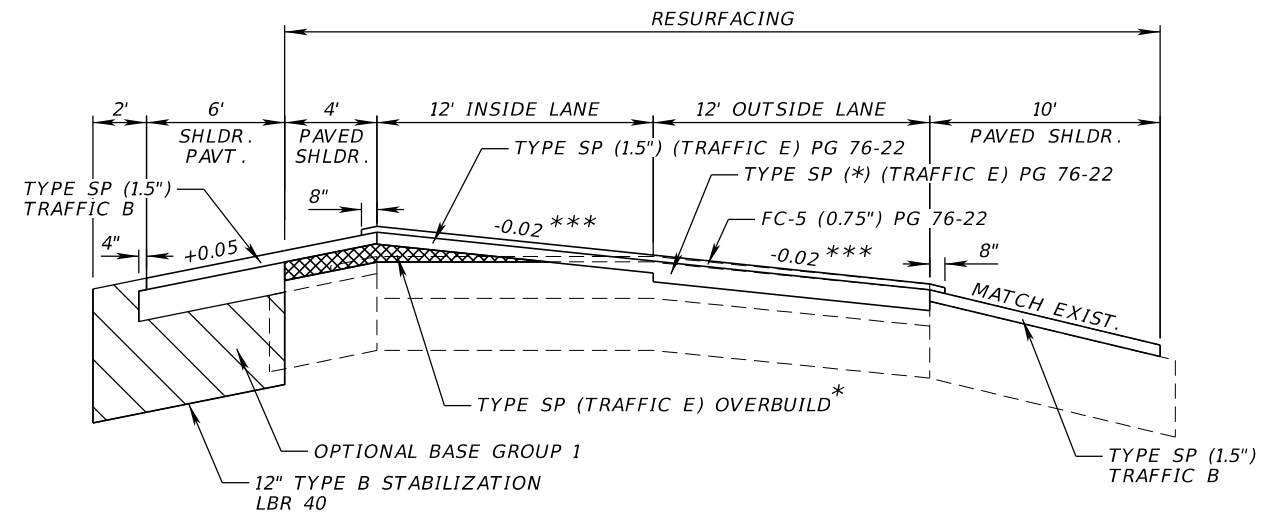


SOUTHBOUND

**CONSTANT / VARIABLE DEPTH MILLING DETAIL
(CROWNED)**

NTS

- * DEPTH VARIES. SEE THE SOUTHBOUND VARIABLE MILLING AND RESURFACING DEPTH TABLE.
- ** THE SHLDR. BASE MAY BE EXPOSED DURING MILLING.
- *** SEE VARIABLE MILLING AND RESURFACING TABLE FOR LOCATIONS TO MILL TO THE EXISTING OR PROPOSED CROSS SLOPE.



SOUTHBOUND

**RESURFACING / OVERBUILD DETAIL
(CROWNED)**

NTS

- * DEPTH VARIES. SEE THE SOUTHBOUND VARIABLE MILLING AND RESURFACING DEPTH TABLE.
- *** SEE VARIABLE MILLING AND RESURFACING TABLE FOR LOCATIONS TO RESURFACE TO THE EXISTING OR PROPOSED CROSS SLOPE.

NOTE: SEE THE CROSS SLOPE CORRECTION TABLE FOR THE EXISTING CROSS SLOPES

DETAIL 2

REVISIONS			
DATE	DESCRIPTION	DATE	DESCRIPTION

KENNETH R. MUZYK, JR., P.E.
P.E. LICENSE NUMBER 44076
FALLER, DAVIS & ASSOCIATES, INC
1150 ASSEMBLY DRIVE, SUITE 400
TAMPA, FLORIDA 33607-4168

STATE OF FLORIDA DEPARTMENT OF TRANSPORTATION		
ROAD NO.	COUNTY	FINANCIAL PROJECT ID
SR 93	COLLIER	444008-4-52-01

**TYPICAL SECTION
DETAILS (3)**

SHEET NO.

12

NORTHBOUND								
VARIABLE MILLING AND RESURFACING DEPTH								
STATION	A	B	C	D	E	TYPE SP (TRAFFIC E) PG 76-22		DETAIL NUMBER
	DEPTH AT OUTSIDE LANE LINE	AVG. DEPTH AT LANE LINE	AVG. DEPTH AT LANE LINE	AVG. DEPTH AT INSIDE LANE LINE	AVG. DEPTH AT SHOULDER EDGE	OUTSIDE LANE	INSIDE LANE	
245+21.56 TO 293+00.00	2.25"	2.23"	2.23"	2.25"	2.25"	1.50"		STANDARD
293+00.00 TO 337+00.00	2.25"	2.27"	2.27" / 2.70"	2.21"	2.10"	1.50"	2.00"	1
337+00.00 TO 441+66.34	2.25"	2.25"	2.25"	2.25"	2.25"	1.50"		STANDARD
441+66.34 TO 468+00.00	2.25"	2.20"	2.20"	2.12"	1.30"	1.50"		STANDARD
468+00.00 TO 477+00.00	2.25"	2.25"	2.25"	2.25"	2.25"	1.50"		STANDARD
477+00.00 TO 545+04.62	2.50"	2.42"	2.42"	2.36"	2.32"	1.75"		STANDARD
546+14.62 TO 571+00.00	2.50"	2.29"	3.04" / 3.25"	2.33"	2.31"	1.75"	2.50"	1
571+00.00 TO 613+00.00	3.50"	2.38"	3.13" / 4.25"	2.43"	2.35"	2.75"	3.50"	1
613+00.00 TO 651+77.25	3.00"	2.65"	2.90" / 3.25"	2.45"	2.68"	2.25"	2.50"	1
653+07.25 TO 728+40.00	2.50"	2.34"	2.59" / 2.75"	2.35"	2.56"	1.75"	2.00"	1
729+60.00 TO 791+40.00	2.25"	2.16"	2.66" / 2.75"	2.39"	2.15"	1.50"	2.00"	1
792+60.00 TO 844+20.00	2.25"	2.15"	2.15"	2.27"	2.10"	1.50"		STANDARD
845+40.00 TO 860+00.00	2.25"	2.25"	2.25"	2.25"	2.25"	1.50"		STANDARD
860+00.00 TO 873+00.00	2.75"	2.42"	2.42"	3.04"	1.13"	2.00"		STANDARD
873+00.00 TO 885+62.62	2.25"	2.32"	2.43"	2.32"	1.81"	1.50"		STANDARD

NOTES:

- SEE TYPICAL SECTION DETAILS (1) THRU (4) FOR DETAILS.
- OVERBUILD MAY BE PAVED IN THE SAME PASS WITH THE STRUCTURAL COURSE UP TO THE MAXIMUM LIFT THICKNESS.

VARIABLE DEPTH MILLING AND RESURFACING TABLES

REVISIONS				KENNETH R. MUZYK, JR., P.E. P.E. LICENSE NUMBER 44076 FALLER, DAVIS & ASSOCIATES, INC 1150 ASSEMBLY DRIVE, SUITE 400 TAMPA, FLORIDA 33607-4168	STATE OF FLORIDA DEPARTMENT OF TRANSPORTATION			TYPICAL SECTION DETAILS (4)	SHEET NO.
DATE	DESCRIPTION	DATE	DESCRIPTION		ROAD NO.	COUNTY	FINANCIAL PROJECT ID		
					SR 93	COLLIER	444008-4-52-01		13

SOUTHBOUND								
VARIABLE MILLING AND RESURFACING DEPTH								
STATION	A	B	C	D	E	TYPE SP (TRAFFIC E) PG 76-22		DETAIL NUMBER
	DEPTH AT OUTSIDE LANE LINE	AVG. DEPTH AT LANE LINE	AVG. DEPTH AT LANE LINE	AVG. DEPTH AT INSIDE LANE LINE	AVG. DEPTH AT SHOULDER EDGE	OUTSIDE LANE	INSIDE LANE	
242+00.00 TO 288+00.00	2.25"	2.02"	2.25"	2.25"	2.91"	1.50"		2
288+00.00 TO 338+00.00	2.75"	2.28"	2.28"	2.59"	2.10"	2.00"		STANDARD
338+00.00 TO 382+00.00	2.25"	2.20"	2.25"	2.25"	1.94"	1.50"		2
382+00.00 TO 405+00.00	2.50"	2.07"	2.25"	2.72"	1.84"	1.75"		STANDARD
405+00.00 TO 440+76.34	2.25"	2.25"	2.25"	2.25"	2.23"	1.50"		STANDARD
441+66.34 TO 468+00.00	2.25"	2.51"	2.51"	2.17"	1.97"	1.50"		STANDARD
468+00.00 TO 480+00.00	2.25"	2.26"	2.26"	1.86"	2.25"	1.50"		STANDARD
480+00.00 TO 515+00.00	2.25"	2.18"	2.18"	2.12"	2.14"	1.50"		STANDARD
515+00.00 TO 545+14.62	2.25"	2.23"	2.25"	2.25"	2.29"	1.50"		2
546+14.62 TO 574+00.00	2.25"	2.30"	2.30"	2.13"	2.25"	1.50"		STANDARD
574+00.00 TO 595+00.00	2.25"	2.31"	2.25"	2.25"	2.26"	1.50"		2
595+00.00 TO 621+00.00	3.25"	2.42"	2.42"	2.95"	1.28"	2.50"		STANDARD
621+00.00 TO 651+77.25	2.50"	2.29"	2.29"	2.36"	1.84"	1.75"		STANDARD
653+07.25 TO 658+00.00	2.25"	2.25"	2.25"	2.25"	3.07"	1.50"		STANDARD
658+00.00 TO 679+00.00	2.50"	2.22"	2.25"	2.25"	1.53"	1.75"	1.50"	2
679+00.00 TO 719+00.00	3.00"	2.36"	2.36"	2.79"	0.70"	2.25"		STANDARD
719+00.00 TO 728+40.00	2.50"	2.50"	2.50"	2.19"	2.02"	1.75"		STANDARD
729+60.00 TO 739+00.00	2.75"	2.50"	2.50"	2.56"	2.74"	2.00"		STANDARD
739+00.00 TO 785+00.00	2.75"	2.21"	2.25"	2.25"	1.17"	2.00"	1.50"	2
785+00.00 TO 791+40.00	2.25"	2.25"	2.25"	2.25"	2.25"	1.50"		STANDARD
792+60.00 TO 800+00.00	2.25"	2.24"	2.24"	2.28"	3.05"	1.50"		STANDARD
800+00.00 TO 839+00.00	2.75"	2.33"	2.25"	2.25"	1.36"	2.00"	1.50"	2
839+00.00 TO 844+20.00	2.25"	2.25"	2.25"	2.25"	2.25"	1.50"		STANDARD
845+40.00 TO 853+00.00	2.25"	2.25"	2.25"	2.25"	2.31"	1.50"		STANDARD
853+00.00 TO 880+00.00	2.25"	2.25"	2.25"	2.25"	2.44"	1.50"		2
880+00.00 TO 885+62.62	2.75"	2.48"	2.48"	2.68"	2.79"	2.00"		STANDARD

NOTES:

- SEE TYPICAL SECTION DETAILS (1) THRU (4) FOR DETAILS.
- OVERBUILD MAY BE PAVED IN THE SAME PASS WITH THE STRUCTURAL COURSE UP TO THE MAXIMUM LIFT THICKNESS.

VARIABLE DEPTH MILLING AND RESURFACING TABLES

REVISIONS				KENNETH R. MUZYK, JR., P.E. P.E. LICENSE NUMBER 44076 FALLER, DAVIS & ASSOCIATES, INC 1150 ASSEMBLY DRIVE, SUITE 400 TAMPA, FLORIDA 33607-4168	STATE OF FLORIDA DEPARTMENT OF TRANSPORTATION			TYPICAL SECTION DETAILS (5)	SHEET NO.
DATE	DESCRIPTION	DATE	DESCRIPTION		ROAD NO.	COUNTY	FINANCIAL PROJECT ID		
					SR 93	COLLIER	444008-4-52-01		14

NORTHBOUND SR 93					
STATION	EXISTING CROSS SLOPE			PROPOSED CROSS SLOPE	
	OUTSIDE LANE (%)	INSIDE LANE (%)	INSIDE SHLDR. (%)	FULL WIDTH (%)	INSIDE SHLDR. (%)
246+00.00	2.25%	1.22%	-5.06%	MATCH EXISTING	-5.00%
247+00.00	2.17%	1.02%	-6.06%	MATCH EXISTING	-5.00%
248+00.00	1.72%	1.76%	-3.60%	MATCH EXISTING	-5.00%
249+00.00	2.37%	1.77%	-4.63%	MATCH EXISTING	-5.00%
250+00.00	2.29%	2.07%	-7.62%	MATCH EXISTING	-5.00%
251+00.00	3.29%	1.66%	-3.38%	MATCH EXISTING	-5.00%
252+00.00	1.64%	2.27%	-4.89%	MATCH EXISTING	-5.00%
253+00.00	2.20%	2.28%	-5.97%	MATCH EXISTING	-5.00%
254+00.00	2.89%	1.75%	-2.72%	MATCH EXISTING	-5.00%
255+00.00	1.66%	2.76%	-7.95%	MATCH EXISTING	-5.00%
256+00.00	2.69%	1.37%	-4.78%	MATCH EXISTING	-5.00%
257+00.00	2.45%	1.52%	-5.48%	MATCH EXISTING	-5.00%
258+00.00	1.80%	1.57%	-5.95%	MATCH EXISTING	-5.00%
259+00.00	2.65%	1.70%	-3.22%	MATCH EXISTING	-5.00%
260+00.00	2.08%	2.00%	-3.48%	MATCH EXISTING	-5.00%
261+00.00	2.68%	1.63%	-7.71%	MATCH EXISTING	-5.00%
262+00.00	1.72%	2.17%	-3.78%	MATCH EXISTING	-5.00%
263+00.00	3.06%	1.62%	-4.65%	MATCH EXISTING	-5.00%
264+00.00	1.71%	2.55%	-7.80%	MATCH EXISTING	-5.00%
265+00.00	1.64%	1.59%	-4.64%	MATCH EXISTING	-5.00%
266+00.00	2.05%	2.24%	-3.43%	MATCH EXISTING	-5.00%
267+00.00	2.21%	1.81%	-5.26%	MATCH EXISTING	-5.00%
268+00.00	2.79%	1.65%	-8.48%	MATCH EXISTING	-5.00%
269+00.00	1.83%	1.60%	-7.72%	MATCH EXISTING	-5.00%
270+00.00	1.45%	1.90%	-4.61%	MATCH EXISTING	-5.00%
271+00.00	0.91%	2.51%	-3.80%	MATCH EXISTING	-5.00%
272+00.00	1.69%	1.79%	-6.30%	MATCH EXISTING	-5.00%

NORTHBOUND SR 93					
STATION	EXISTING CROSS SLOPE			PROPOSED CROSS SLOPE	
	OUTSIDE LANE (%)	INSIDE LANE (%)	INSIDE SHLDR. (%)	FULL WIDTH (%)	INSIDE SHLDR. (%)
273+00.00	2.85%	1.67%	-6.64%	MATCH EXISTING	-5.00%
274+00.00	2.22%	2.11%	-4.84%	MATCH EXISTING	-5.00%
275+00.00	2.36%	1.62%	-3.44%	MATCH EXISTING	-5.00%
276+00.00	2.08%	2.64%	-3.16%	MATCH EXISTING	-5.00%
277+00.00	2.79%	2.09%	-2.35%	MATCH EXISTING	-5.00%
278+00.00	3.02%	1.87%	-5.07%	MATCH EXISTING	-5.00%
279+00.00	2.43%	1.79%	0.64%	MATCH EXISTING	-5.00%
280+00.00	2.73%	1.54%	-3.65%	MATCH EXISTING	-5.00%
281+00.00	2.65%	1.12%	-1.95%	MATCH EXISTING	-5.00%
282+00.00	3.71%	1.00%	-5.02%	MATCH EXISTING	-5.00%
283+00.00	2.80%	1.61%	-1.02%	MATCH EXISTING	-5.00%
284+00.00	2.85%	1.34%	-4.30%	MATCH EXISTING	-5.00%
285+00.00	2.94%	1.45%	-5.66%	MATCH EXISTING	-5.00%
286+00.00	2.34%	1.51%	-4.40%	MATCH EXISTING	-5.00%
287+00.00	3.02%	1.10%	-3.48%	MATCH EXISTING	-5.00%
288+00.00	1.73%	1.88%	-5.65%	MATCH EXISTING	-5.00%
289+00.00	3.23%	1.27%	-6.51%	MATCH EXISTING	-5.00%
290+00.00	2.53%	1.81%	-3.43%	MATCH EXISTING	-5.00%
291+00.00	1.88%	1.73%	-3.28%	2.00%	-5.00%
292+00.00	1.77%	2.16%	-7.85%	2.00%	-5.00%
293+00.00	1.54%	2.77%	0.02%	2.00%	-5.00%
294+00.00	1.31%	2.33%	-3.86%	2.00%	-5.00%
295+00.00	2.22%	1.75%	-3.19%	2.00%	-5.00%
296+00.00	2.11%	1.69%	-9.46%	2.00%	-5.00%
297+00.00	1.73%	1.74%	-8.94%	2.00%	-5.00%
298+00.00	2.77%	1.48%	-6.57%	MATCH EXISTING	-5.00%
299+00.00	2.61%	2.36%	-1.56%	MATCH EXISTING	-5.00%
300+00.00	1.35%	2.03%	-3.34%	MATCH EXISTING	-5.00%
301+00.00	2.54%	1.65%	-4.49%	MATCH EXISTING	-5.00%
302+00.00	1.69%	2.80%	-3.92%	MATCH EXISTING	-5.00%
303+00.00	2.30%	2.51%	-8.90%	MATCH EXISTING	-5.00%
304+00.00	1.77%	2.30%	-5.33%	2.00%	-5.00%
305+00.00	1.95%	1.76%	-2.99%	2.00%	-5.00%
306+00.00	2.66%	1.34%	-4.13%	2.00%	-5.00%
307+00.00	2.07%	2.26%	-4.61%	2.00%	-5.00%
308+00.00	1.29%	2.12%	-5.88%	2.00%	-5.00%
309+00.00	1.79%	2.69%	-4.04%	2.00%	-5.00%
310+00.00	2.47%	1.62%	-9.13%	2.00%	-5.00%
311+00.00	1.44%	2.30%	-6.86%	2.00%	-5.00%
312+00.00	2.07%	2.01%	-3.64%	2.00%	-5.00%

NOTES:

1. MATCH THE EXISTING CROSS SLOPE ON THE BRIDGES AND BRIDGE APPROACHES.

CROSS SLOPE CORRECTION TABLES

REVISIONS				KENNETH R. MUZYK, JR., P.E. P.E. LICENSE NUMBER 44076 FALLER, DAVIS & ASSOCIATES, INC 1150 ASSEMBLY DRIVE, SUITE 400 TAMPA, FLORIDA 33607-4168	STATE OF FLORIDA DEPARTMENT OF TRANSPORTATION			TYPICAL SECTION DETAILS (6)	SHEET NO.
DATE	DESCRIPTION	DATE	DESCRIPTION		ROAD NO.	COUNTY	FINANCIAL PROJECT ID		
					SR 93	COLLIER	444008-4-52-01		15

NORTHBOUND SR 93					
STATION	EXISTING CROSS SLOPE			PROPOSED CROSS SLOPE	
	OUTSIDE LANE (%)	INSIDE LANE (%)	INSIDE SHLDR. (%)	FULL WIDTH (%)	INSIDE SHLDR. (%)
313+00.00	1.50%	2.08%	-3.97%	2.00%	-5.00%
314+00.00	2.15%	1.29%	-3.52%	2.00%	-5.00%
315+00.00	2.20%	1.14%	-4.01%	2.00%	-5.00%
316+00.00	2.32%	0.88%	-4.58%	2.00%	-5.00%
317+00.00	2.38%	1.30%	-7.05%	2.00%	-5.00%
318+00.00	2.16%	1.51%	-7.00%	2.00%	-5.00%
319+00.00	1.47%	1.86%	-4.40%	2.00%	-5.00%
320+00.00	2.42%	0.79%	-6.62%	2.00%	-5.00%
321+00.00	2.38%	1.46%	-5.23%	2.00%	-5.00%
322+00.00	1.88%	1.22%	-5.42%	2.00%	-5.00%
323+00.00	2.25%	1.25%	-5.66%	2.00%	-5.00%
324+00.00	1.54%	1.76%	-2.37%	2.00%	-5.00%
325+00.00	1.68%	1.60%	-4.72%	2.00%	-5.00%
326+00.00	1.53%	1.80%	-3.20%	2.00%	-5.00%
327+00.00	2.27%	1.07%	-6.92%	2.00%	-5.00%
328+00.00	2.16%	1.45%	-6.28%	2.00%	-5.00%
329+00.00	1.99%	1.64%	-4.38%	2.00%	-5.00%
330+00.00	2.70%	1.29%	-5.96%	2.00%	-5.00%
331+00.00	1.76%	1.39%	-5.22%	2.00%	-5.00%
332+00.00	1.99%	1.90%	-3.49%	2.00%	-5.00%
333+00.00	1.93%	2.08%	-4.01%	2.00%	-5.00%
334+00.00	2.17%	1.51%	-4.87%	2.00%	-5.00%
335+00.00	2.46%	1.31%	-5.81%	2.00%	-5.00%
336+00.00	2.49%	0.94%	-3.52%	2.00%	-5.00%
337+00.00	1.94%	0.42%	-4.02%	2.00%	-5.00%
338+00.00	2.61%	1.55%	-3.86%	MATCH EXISTING	-5.00%
339+00.00	2.53%	1.38%	-5.13%	MATCH EXISTING	-5.00%
340+00.00	1.91%	1.96%	-5.39%	MATCH EXISTING	-5.00%
341+00.00	2.84%	1.93%	-6.36%	MATCH EXISTING	-5.00%
342+00.00	2.69%	1.95%	-6.25%	MATCH EXISTING	-5.00%
343+00.00	1.99%	1.56%	-6.94%	MATCH EXISTING	-5.00%
344+00.00	2.37%	1.39%	-7.00%	MATCH EXISTING	-5.00%
345+00.00	2.19%	1.35%	-4.88%	MATCH EXISTING	-5.00%
346+00.00	2.43%	1.60%	-7.76%	MATCH EXISTING	-5.00%
347+00.00	2.57%	1.64%	-5.04%	MATCH EXISTING	-5.00%
348+00.00	2.57%	1.26%	-6.48%	MATCH EXISTING	-5.00%
349+00.00	2.18%	2.06%	-6.52%	MATCH EXISTING	-5.00%
350+00.00	2.52%	1.50%	-8.13%	MATCH EXISTING	-5.00%
351+00.00	2.33%	1.44%	-6.46%	MATCH EXISTING	-5.00%
352+00.00	2.74%	2.00%	-4.89%	MATCH EXISTING	-5.00%

NORTHBOUND SR 93					
STATION	EXISTING CROSS SLOPE			PROPOSED CROSS SLOPE	
	OUTSIDE LANE (%)	INSIDE LANE (%)	INSIDE SHLDR. (%)	FULL WIDTH (%)	INSIDE SHLDR. (%)
353+00.00	2.70%	2.45%	-2.70%	MATCH EXISTING	-5.00%
354+00.00	2.77%	1.75%	-7.44%	MATCH EXISTING	-5.00%
355+00.00	2.16%	1.76%	-6.41%	MATCH EXISTING	-5.00%
356+00.00	2.36%	1.39%	-7.31%	MATCH EXISTING	-5.00%
357+00.00	2.95%	1.27%	-4.32%	MATCH EXISTING	-5.00%
358+00.00	2.70%	0.77%	-5.01%	MATCH EXISTING	-5.00%
359+00.00	2.47%	1.42%	-8.23%	MATCH EXISTING	-5.00%
360+00.00	3.13%	2.10%	-7.48%	MATCH EXISTING	-5.00%
361+00.00	3.22%	2.27%	-2.70%	MATCH EXISTING	-5.00%
362+00.00	2.85%	1.43%	-3.64%	MATCH EXISTING	-5.00%
363+00.00	2.62%	1.25%	-4.38%	MATCH EXISTING	-5.00%
364+00.00	2.53%	1.46%	-5.42%	MATCH EXISTING	-5.00%
365+00.00	2.30%	1.81%	-5.57%	MATCH EXISTING	-5.00%
366+00.00	1.91%	2.19%	-7.89%	MATCH EXISTING	-5.00%
367+00.00	2.91%	1.87%	-10.36%	MATCH EXISTING	-5.00%
368+00.00	2.47%	1.52%	-6.72%	MATCH EXISTING	-5.00%
369+00.00	2.45%	1.58%	-7.81%	MATCH EXISTING	-5.00%
370+00.00	2.70%	1.24%	-4.59%	MATCH EXISTING	-5.00%
371+00.00	3.20%	1.26%	-5.85%	MATCH EXISTING	-5.00%
372+00.00	2.78%	1.54%	-5.98%	MATCH EXISTING	-5.00%
373+00.00	2.41%	1.60%	-4.16%	MATCH EXISTING	-5.00%
374+00.00	3.03%	1.67%	-7.76%	MATCH EXISTING	-5.00%
375+00.00	3.96%	0.85%	-6.20%	MATCH EXISTING	-5.00%
376+00.00	2.46%	1.54%	-5.68%	MATCH EXISTING	-5.00%
377+00.00	2.19%	1.42%	-4.32%	MATCH EXISTING	-5.00%
378+00.00	1.95%	1.72%	-6.42%	MATCH EXISTING	-5.00%
379+00.00	2.63%	1.58%	-8.92%	MATCH EXISTING	-5.00%
380+00.00	1.71%	1.91%	-7.59%	MATCH EXISTING	-5.00%
381+00.00	2.21%	1.66%	-6.34%	MATCH EXISTING	-5.00%
382+00.00	2.48%	1.74%	-7.26%	MATCH EXISTING	-5.00%
383+00.00	2.43%	2.11%	-3.48%	MATCH EXISTING	-5.00%
384+00.00	1.83%	2.09%	-6.94%	MATCH EXISTING	-5.00%
385+00.00	1.25%	2.42%	-5.05%	MATCH EXISTING	-5.00%
386+00.00	2.59%	1.73%	-6.20%	MATCH EXISTING	-5.00%
387+00.00	2.38%	1.64%	-5.68%	MATCH EXISTING	-5.00%
388+00.00	2.22%	2.30%	-7.73%	MATCH EXISTING	-5.00%
389+00.00	1.92%	2.06%	-5.56%	MATCH EXISTING	-5.00%
390+00.00	2.20%	1.86%	-5.39%	MATCH EXISTING	-5.00%
391+00.00	1.48%	2.60%	-4.32%	MATCH EXISTING	-5.00%
392+00.00	2.23%	2.24%	-3.13%	MATCH EXISTING	-5.00%

NORTHBOUND SR 93					
STATION	EXISTING CROSS SLOPE			PROPOSED CROSS SLOPE	
	OUTSIDE LANE (%)	INSIDE LANE (%)	INSIDE SHLDR. (%)	FULL WIDTH (%)	INSIDE SHLDR. (%)
393+00.00	2.44%	1.78%	-4.11%	MATCH EXISTING	-5.00%
394+00.00	2.37%	1.50%	-6.09%	MATCH EXISTING	-5.00%
395+00.00	2.18%	2.65%	-8.10%	MATCH EXISTING	-5.00%
396+00.00	1.90%	2.05%	-4.19%	MATCH EXISTING	-5.00%
397+00.00	3.12%	1.23%	-4.27%	MATCH EXISTING	-5.00%
398+00.00	1.97%	1.45%	-5.77%	MATCH EXISTING	-5.00%
399+00.00	1.17%	1.99%	-8.18%	MATCH EXISTING	-5.00%
400+00.00	2.02%	1.85%	-3.46%	MATCH EXISTING	-5.00%
401+00.00	2.58%	2.00%	-5.69%	MATCH EXISTING	-5.00%
402+00.00	2.51%	1.98%	-6.10%	MATCH EXISTING	-5.00%
403+00.00	3.32%	2.68%	-2.86%	MATCH EXISTING	-5.00%
404+00.00	2.78%	1.84%	-9.13%	MATCH EXISTING	-5.00%
405+00.00	2.09%	2.41%	-6.81%	MATCH EXISTING	-5.00%
406+00.00	1.99%	1.92%	-4.21%	MATCH EXISTING	-5.00%
407+00.00	2.47%	1.19%	-7.84%	MATCH EXISTING	-5.00%
408+00.00	2.71%	1.15%	-9.50%	MATCH EXISTING	-5.00%
409+00.00	2.28%	2.60%	-6.89%	MATCH EXISTING	-5.00%
410+00.00	2.27%	1.95%	-4.20%	MATCH EXISTING	-5.00%
411+00.00	2.49%	2.14%	-2.63%	MATCH EXISTING	-5.00%
412+00.00	2.40%	1.97%	-5.31%	MATCH EXISTING	-5.00%
413+00.00	2.64%	1.60%	-4.65%	MATCH EXISTING	-5.00%
414+00.00	2.83%	0.95%	-6.86%	MATCH EXISTING	-5.00%
415+00.00	2.12%	1.40%	-5.78%	MATCH EXISTING	-5.00%
416+00.00	1.98%	2.35%	-5.72%	MATCH EXISTING	-5.00%
417+00.00	2.20%	2.29%	-5.16%	MATCH EXISTING	-5.00%
418+00.00	1.91%	2.32%	-9.74%	MATCH EXISTING	-5.00%
419+00.00	2.58%	1.09%	-8.99%	MATCH EXISTING	-5.00%
420+00.00	2.22%	1.81%	-4.68%	MATCH EXISTING	-5.00%
421+00.00	2.41%	0.89%	-5.33%	MATCH EXISTING	-5.00%
422+00.00	3.06%	1.81%	-6.45%	MATCH EXISTING	-5.00%
423+00.00	2.13%	2.25%	-6.07%	MATCH EXISTING	-5.00%
424+00.00	2.49%	1.06%	-5.79%	MATCH EXISTING	-5.00%
425+00.00	2.25%	2.02%	-4.11%	MATCH EXISTING	-5.00%
426+00.00	1.99%	2.24%	-6.79%	MATCH EXISTING	-5.00%
427+00.00	2.41%	1.21%	-5.64%	MATCH EXISTING	-5.00%
428+00.00	2.49%	1.64%	-6.15%	MATCH EXISTING	-5.00%
429+00.00	3.00%	1.18%	-4.82%	MATCH EXISTING	-5.00%
430+00.00	2.55%	1.45%	-0.02%	MATCH EXISTING	-5.00%
431+00.00	3.02%	1.01%	-3.02%	MATCH EXISTING	-5.00%
432+00.00	2.89%	1.31%	-5.78%	MATCH EXISTING	-5.00%

NOTES:
1. MATCH THE EXISTING CROSS SLOPE ON THE BRIDGES AND BRIDGE APPROACHES.

CROSS SLOPE CORRECTION TABLES

REVISIONS				KENNETH R. MUZYK, JR., P.E. P.E. LICENSE NUMBER 44076 FALLER, DAVIS & ASSOCIATES, INC 1150 ASSEMBLY DRIVE, SUITE 400 TAMPA, FLORIDA 33607-4168	STATE OF FLORIDA DEPARTMENT OF TRANSPORTATION			TYPICAL SECTION DETAILS (7)	SHEET NO.
DATE	DESCRIPTION	DATE	DESCRIPTION		ROAD NO.	COUNTY	FINANCIAL PROJECT ID		
					SR 93	COLLIER	444008-4-52-01		16

NORTHBOUND SR 93					
STATION	EXISTING CROSS SLOPE			PROPOSED CROSS SLOPE	
	OUTSIDE LANE (%)	INSIDE LANE (%)	INSIDE SHLDR. (%)	FULL WIDTH (%)	INSIDE SHLDR. (%)
433+00.00	2.42%	2.09%	-1.03%	MATCH EXISTING	-5.00%
434+00.00	2.39%	1.58%	-3.01%	MATCH EXISTING	-5.00%
435+00.00	2.52%	0.93%	-1.85%	MATCH EXISTING	-5.00%
436+00.00	2.48%	1.11%	-2.58%	MATCH EXISTING	-5.00%
437+00.00	2.07%	0.66%	-4.41%	MATCH EXISTING	-5.00%
438+00.00	2.32%	0.57%	-1.31%	MATCH EXISTING	-5.00%
439+00.00	1.58%	1.19%	-10.02%	MATCH EXISTING	-5.00%
440+00.00	BRIDGE APPROACH				
441+00.00	BRIDGE				
442+00.00	BRIDGE APPROACH				
443+00.00	2.06%	1.85%	-6.03%	MATCH EXISTING	-5.00%
444+00.00	2.21%	1.52%	-6.87%	MATCH EXISTING	-5.00%
445+00.00	2.03%	1.45%	-8.21%	2.00%	-5.00%
446+00.00	2.03%	2.11%	-7.75%	2.00%	-5.00%
447+00.00	2.28%	1.49%	-7.73%	2.00%	-5.00%
448+00.00	1.43%	2.03%	-5.13%	2.00%	-5.00%
449+00.00	1.85%	2.17%	-9.16%	2.00%	-5.00%
450+00.00	2.22%	2.07%	-7.76%	2.00%	-5.00%
451+00.00	1.36%	2.11%	-9.18%	2.00%	-5.00%
452+00.00	1.59%	1.76%	-7.58%	2.00%	-5.00%
453+00.00	2.57%	2.07%	-8.26%	2.00%	-5.00%
454+00.00	1.51%	2.02%	-8.37%	2.00%	-5.00%
455+00.00	2.44%	1.96%	-8.20%	2.00%	-5.00%
456+00.00	1.68%	2.33%	-6.93%	2.00%	-5.00%
457+00.00	2.15%	1.39%	-6.02%	2.00%	-5.00%
458+00.00	1.76%	2.07%	-5.52%	2.00%	-5.00%
459+00.00	2.40%	2.25%	-7.06%	MATCH EXISTING	-5.00%
460+00.00	2.54%	2.36%	-6.09%	MATCH EXISTING	-5.00%
461+00.00	2.65%	2.53%	-9.81%	MATCH EXISTING	-5.00%
462+00.00	2.25%	2.38%	-11.27%	MATCH EXISTING	-5.00%
463+00.00	2.88%	2.29%	-6.69%	MATCH EXISTING	-5.00%
464+00.00	2.92%	2.34%	-5.48%	MATCH EXISTING	-5.00%
465+00.00	1.52%	3.16%	-10.00%	MATCH EXISTING	-5.00%
466+00.00	1.92%	2.03%	-8.70%	MATCH EXISTING	-5.00%
467+00.00	1.99%	1.82%	-6.46%	MATCH EXISTING	-5.00%
468+00.00	3.09%	1.32%	-7.50%	MATCH EXISTING	-5.00%
469+00.00	2.38%	1.15%	-7.42%	MATCH EXISTING	-5.00%
470+00.00	3.02%	2.03%	-5.71%	MATCH EXISTING	-5.00%
471+00.00	2.79%	1.40%	-4.71%	MATCH EXISTING	-5.00%
472+00.00	2.54%	2.09%	-7.27%	MATCH EXISTING	-5.00%

NORTHBOUND SR 93					
STATION	EXISTING CROSS SLOPE			PROPOSED CROSS SLOPE	
	OUTSIDE LANE (%)	INSIDE LANE (%)	INSIDE SHLDR. (%)	FULL WIDTH (%)	INSIDE SHLDR. (%)
473+00.00	2.50%	2.43%	-6.67%	MATCH EXISTING	-5.00%
474+00.00	3.37%	1.89%	-7.70%	MATCH EXISTING	-5.00%
475+00.00	2.68%	2.67%	-5.23%	MATCH EXISTING	-5.00%
476+00.00	2.50%	3.01%	-5.31%	MATCH EXISTING	-5.00%
477+00.00	2.24%	1.65%	-5.07%	MATCH EXISTING	-5.00%
478+00.00	1.22%	2.26%	-7.01%	2.00%	-5.00%
479+00.00	1.63%	1.79%	-6.72%	2.00%	-5.00%
480+00.00	1.55%	2.45%	-4.02%	2.00%	-5.00%
481+00.00	1.39%	2.19%	-5.09%	2.00%	-5.00%
482+00.00	2.75%	1.87%	-4.93%	2.00%	-5.00%
483+00.00	2.10%	1.61%	-5.46%	2.00%	-5.00%
484+00.00	1.61%	2.15%	-6.65%	2.00%	-5.00%
485+00.00	1.79%	1.85%	-5.06%	2.00%	-5.00%
486+00.00	1.09%	2.47%	-6.53%	2.00%	-5.00%
487+00.00	1.53%	1.87%	-3.24%	2.00%	-5.00%
488+00.00	1.97%	1.81%	-2.42%	2.00%	-5.00%
489+00.00	1.70%	2.23%	-2.82%	2.00%	-5.00%
490+00.00	2.31%	2.04%	-1.94%	2.00%	-5.00%
491+00.00	2.26%	1.63%	-3.45%	2.00%	-5.00%
492+00.00	1.97%	2.12%	-1.06%	2.00%	-5.00%
493+00.00	2.13%	1.93%	-3.94%	2.00%	-5.00%
494+00.00	2.72%	1.67%	-2.10%	2.00%	-5.00%
495+00.00	2.40%	1.57%	-3.63%	MATCH EXISTING	-5.00%
496+00.00	1.75%	2.83%	-3.78%	MATCH EXISTING	-5.00%
497+00.00	2.56%	2.43%	-3.06%	MATCH EXISTING	-5.00%
498+00.00	2.51%	1.99%	-2.79%	MATCH EXISTING	-5.00%
499+00.00	2.23%	2.19%	-5.03%	MATCH EXISTING	-5.00%
500+00.00	2.13%	2.19%	-1.91%	MATCH EXISTING	-5.00%
501+00.00	2.71%	1.75%	-3.29%	MATCH EXISTING	-5.00%
502+00.00	2.33%	2.37%	-6.31%	MATCH EXISTING	-5.00%
503+00.00	1.94%	2.08%	-5.09%	2.00%	-5.00%
504+00.00	2.05%	2.04%	-3.47%	2.00%	-5.00%
505+00.00	1.77%	2.23%	-4.81%	2.00%	-5.00%
506+00.00	1.87%	2.99%	-2.76%	2.00%	-5.00%
507+00.00	2.16%	2.29%	-3.50%	2.00%	-5.00%
508+00.00	1.59%	1.78%	-5.72%	2.00%	-5.00%
509+00.00	2.02%	1.84%	-2.62%	2.00%	-5.00%
510+00.00	1.41%	2.25%	-4.02%	2.00%	-5.00%
511+00.00	1.94%	2.01%	-4.13%	2.00%	-5.00%
512+00.00	3.14%	1.14%	-5.91%	MATCH EXISTING	-5.00%

NORTHBOUND SR 93					
STATION	EXISTING CROSS SLOPE			PROPOSED CROSS SLOPE	
	OUTSIDE LANE (%)	INSIDE LANE (%)	INSIDE SHLDR. (%)	FULL WIDTH (%)	INSIDE SHLDR. (%)
513+00.00	1.19%	1.92%	-3.77%	MATCH EXISTING	-5.00%
514+00.00	2.79%	1.27%	0.00%	MATCH EXISTING	-5.00%
515+00.00	2.70%	0.59%	-0.76%	MATCH EXISTING	-5.00%
516+00.00	1.99%	0.68%	-2.64%	2.00%	-5.00%
517+00.00	1.88%	2.05%	-4.23%	2.00%	-5.00%
518+00.00	1.51%	1.65%	-4.89%	2.00%	-5.00%
519+00.00	2.54%	0.91%	-3.46%	2.00%	-5.00%
520+00.00	2.32%	1.04%	-2.84%	2.00%	-5.00%
521+00.00	2.26%	1.40%	-5.74%	2.00%	-5.00%
522+00.00	1.95%	1.14%	-6.67%	2.00%	-5.00%
523+00.00	1.80%	2.02%	-5.31%	2.00%	-5.00%
524+00.00	1.75%	2.13%	-6.22%	2.00%	-5.00%
525+00.00	1.90%	2.18%	-5.04%	2.00%	-5.00%
526+00.00	2.45%	2.00%	-5.17%	2.00%	-5.00%
527+00.00	1.40%	2.39%	-5.93%	2.00%	-5.00%
528+00.00	2.55%	1.45%	-3.95%	2.00%	-5.00%
529+00.00	2.05%	1.79%	-4.79%	2.00%	-5.00%
530+00.00	2.44%	1.90%	-5.03%	2.00%	-5.00%
531+00.00	1.93%	1.92%	-4.68%	2.00%	-5.00%
532+00.00	2.27%	1.95%	-6.51%	2.00%	-5.00%
533+00.00	1.98%	2.46%	-5.81%	2.00%	-5.00%
534+00.00	1.78%	1.54%	-6.15%	2.00%	-5.00%
535+00.00	1.89%	1.68%	-6.52%	2.00%	-5.00%
536+00.00	1.83%	2.23%	-6.03%	2.00%	-5.00%
537+00.00	1.73%	2.24%	-6.09%	2.00%	-5.00%
538+00.00	1.85%	2.49%	-6.14%	2.00%	-5.00%
539+00.00	1.79%	2.34%	-6.66%	2.00%	-5.00%
540+00.00	1.91%	2.15%	-5.74%	2.00%	-5.00%
541+00.00	2.62%	1.67%	-5.33%	2.00%	-5.00%
542+00.00	2.10%	1.97%	-7.24%	2.00%	-5.00%
543+00.00	2.18%	2.75%	-5.39%	MATCH EXISTING	-5.00%
544+00.00	3.04%	2.10%	-4.47%	MATCH EXISTING	-5.00%
545+00.00	BRIDGE APPROACH				
546+00.00	BRIDGE				
547+00.00	BRIDGE APPROACH				
548+00.00	1.73%	2.09%	-4.31%	MATCH EXISTING	-5.00%
549+00.00	1.84%	1.42%	-5.02%	MATCH EXISTING	-5.00%
550+00.00	2.44%	1.06%	-2.99%	MATCH EXISTING	-5.00%
551+00.00	2.40%	1.81%	-8.08%	MATCH EXISTING	-5.00%
552+00.00	1.76%	1.46%	-7.08%	2.00%	-5.00%

NOTES:
1. MATCH THE EXISTING CROSS SLOPE ON THE BRIDGES AND BRIDGE APPROACHES.

CROSS SLOPE CORRECTION TABLES

REVISIONS				KENNETH R. MUZYK, JR., P.E. P.E. LICENSE NUMBER 44076 FALLER, DAVIS & ASSOCIATES, INC 1150 ASSEMBLY DRIVE, SUITE 400 TAMPA, FLORIDA 33607-4168	STATE OF FLORIDA DEPARTMENT OF TRANSPORTATION			TYPICAL SECTION DETAILS (8)	SHEET NO.
DATE	DESCRIPTION	DATE	DESCRIPTION		ROAD NO.	COUNTY	FINANCIAL PROJECT ID		
					SR 93	COLLIER	444008-4-52-01		17

NORTHBOUND SR 93					
STATION	EXISTING CROSS SLOPE			PROPOSED CROSS SLOPE	
	OUTSIDE LANE (%)	INSIDE LANE (%)	INSIDE SHLDR. (%)	FULL WIDTH (%)	INSIDE SHLDR. (%)
553+00.00	2.04%	0.92%	-6.51%	2.00%	-5.00%
554+00.00	1.87%	1.50%	-6.84%	2.00%	-5.00%
555+00.00	2.27%	1.28%	-4.76%	2.00%	-5.00%
556+00.00	1.76%	2.02%	-7.40%	2.00%	-5.00%
557+00.00	1.98%	1.02%	-5.98%	2.00%	-5.00%
558+00.00	1.94%	1.28%	-7.35%	2.00%	-5.00%
559+00.00	2.23%	1.48%	-6.42%	2.00%	-5.00%
560+00.00	1.83%	1.04%	-7.20%	2.00%	-5.00%
561+00.00	2.02%	1.23%	-5.60%	2.00%	-5.00%
562+00.00	2.31%	0.98%	-6.61%	2.00%	-5.00%
563+00.00	1.68%	1.57%	-6.14%	2.00%	-5.00%
564+00.00	1.03%	1.65%	-5.71%	2.00%	-5.00%
565+00.00	1.64%	1.45%	-7.55%	2.00%	-5.00%
566+00.00	1.41%	1.66%	-5.02%	2.00%	-5.00%
567+00.00	1.54%	1.71%	-6.73%	2.00%	-5.00%
568+00.00	1.65%	1.73%	-6.51%	2.00%	-5.00%
569+00.00	1.84%	1.43%	-6.52%	2.00%	-5.00%
570+00.00	1.80%	1.15%	-6.04%	2.00%	-5.00%
571+00.00	1.74%	1.37%	-6.11%	2.00%	-5.00%
572+00.00	0.92%	2.23%	-5.43%	2.00%	-5.00%
573+00.00	1.62%	1.81%	-1.60%	2.00%	-5.00%
574+00.00	0.98%	1.71%	-5.44%	2.00%	-5.00%
575+00.00	2.10%	1.11%	-4.72%	2.00%	-5.00%
576+00.00	1.61%	1.51%	-5.48%	2.00%	-5.00%
577+00.00	0.71%	1.96%	-2.96%	2.00%	-5.00%
578+00.00	1.22%	1.88%	-3.70%	2.00%	-5.00%
579+00.00	1.07%	1.96%	-2.97%	2.00%	-5.00%
580+00.00	1.73%	1.75%	-5.53%	2.00%	-5.00%
581+00.00	1.43%	1.66%	-5.21%	2.00%	-5.00%
582+00.00	1.46%	1.35%	-5.33%	2.00%	-5.00%
583+00.00	1.00%	2.15%	-3.57%	2.00%	-5.00%
584+00.00	1.37%	1.53%	-4.75%	2.00%	-5.00%
585+00.00	0.79%	1.68%	-3.80%	2.00%	-5.00%
586+00.00	1.91%	0.92%	-2.62%	2.00%	-5.00%
587+00.00	0.69%	1.96%	-5.79%	2.00%	-5.00%
588+00.00	1.79%	0.97%	-3.35%	2.00%	-5.00%
589+00.00	1.74%	1.30%	-4.26%	2.00%	-5.00%
590+00.00	0.99%	1.68%	-4.00%	2.00%	-5.00%
591+00.00	0.33%	2.07%	-9.20%	2.00%	-5.00%
592+00.00	1.27%	1.23%	-4.79%	2.00%	-5.00%

NORTHBOUND SR 93					
STATION	EXISTING CROSS SLOPE			PROPOSED CROSS SLOPE	
	OUTSIDE LANE (%)	INSIDE LANE (%)	INSIDE SHLDR. (%)	FULL WIDTH (%)	INSIDE SHLDR. (%)
593+00.00	1.05%	1.79%	-2.13%	2.00%	-5.00%
594+00.00	0.96%	1.77%	-4.21%	2.00%	-5.00%
595+00.00	0.54%	1.32%	-3.47%	2.00%	-5.00%
596+00.00	1.21%	1.98%	-4.84%	2.00%	-5.00%
597+00.00	0.61%	1.95%	-6.32%	2.00%	-5.00%
598+00.00	1.34%	0.63%	-4.58%	2.00%	-5.00%
599+00.00	0.92%	1.39%	-6.35%	2.00%	-5.00%
600+00.00	1.35%	1.29%	-4.62%	2.00%	-5.00%
601+00.00	0.40%	1.53%	-4.54%	2.00%	-5.00%
602+00.00	0.64%	1.57%	-4.66%	2.00%	-5.00%
603+00.00	1.57%	0.83%	-5.72%	2.00%	-5.00%
604+00.00	1.70%	1.31%	-5.22%	2.00%	-5.00%
605+00.00	1.32%	1.19%	-4.39%	2.00%	-5.00%
606+00.00	1.40%	0.95%	-4.28%	2.00%	-5.00%
607+00.00	1.23%	0.87%	-3.56%	2.00%	-5.00%
608+00.00	1.67%	1.22%	-3.67%	2.00%	-5.00%
609+00.00	1.22%	0.91%	-4.53%	2.00%	-5.00%
610+00.00	1.12%	1.41%	-4.14%	2.00%	-5.00%
611+00.00	1.00%	1.21%	-1.86%	2.00%	-5.00%
612+00.00	0.92%	1.64%	-2.37%	2.00%	-5.00%
613+00.00	1.13%	2.39%	-2.71%	2.00%	-5.00%
614+00.00	1.58%	1.18%	-4.06%	2.00%	-5.00%
615+00.00	1.35%	1.20%	-3.17%	2.00%	-5.00%
616+00.00	1.78%	1.90%	-2.21%	2.00%	-5.00%
617+00.00	1.94%	1.52%	-0.69%	2.00%	-5.00%
618+00.00	1.92%	1.46%	-4.35%	2.00%	-5.00%
619+00.00	1.54%	2.03%	-4.10%	2.00%	-5.00%
620+00.00	2.07%	1.46%	-4.47%	2.00%	-5.00%
621+00.00	1.49%	2.02%	-7.12%	2.00%	-5.00%
622+00.00	1.35%	1.91%	-4.75%	2.00%	-5.00%
623+00.00	2.01%	1.71%	-2.16%	2.00%	-5.00%
624+00.00	2.82%	0.96%	-0.21%	2.00%	-5.00%
625+00.00	1.72%	1.72%	-4.91%	2.00%	-5.00%
626+00.00	1.19%	2.05%	-4.50%	2.00%	-5.00%
627+00.00	1.80%	2.15%	-2.92%	2.00%	-5.00%
628+00.00	1.19%	1.72%	-4.60%	2.00%	-5.00%
629+00.00	1.96%	1.92%	-3.81%	2.00%	-5.00%
630+00.00	1.88%	1.48%	-4.76%	2.00%	-5.00%
631+00.00	1.94%	2.19%	-2.39%	2.00%	-5.00%
632+00.00	0.83%	2.13%	-3.07%	2.00%	-5.00%

NORTHBOUND SR 93					
STATION	EXISTING CROSS SLOPE			PROPOSED CROSS SLOPE	
	OUTSIDE LANE (%)	INSIDE LANE (%)	INSIDE SHLDR. (%)	FULL WIDTH (%)	INSIDE SHLDR. (%)
633+00.00	1.19%	2.21%	-3.60%	2.00%	-5.00%
634+00.00	0.80%	1.96%	-3.41%	2.00%	-5.00%
635+00.00	1.10%	2.70%	-2.04%	2.00%	-5.00%
636+00.00	2.47%	1.24%	-5.31%	2.00%	-5.00%
637+00.00	1.19%	1.94%	-5.94%	2.00%	-5.00%
638+00.00	1.51%	1.52%	-8.15%	2.00%	-5.00%
639+00.00	1.77%	1.70%	-4.74%	2.00%	-5.00%
640+00.00	1.53%	1.40%	-3.96%	2.00%	-5.00%
641+00.00	1.74%	1.62%	-2.40%	2.00%	-5.00%
642+00.00	3.49%	0.37%	-2.72%	2.00%	-5.00%
643+00.00	1.73%	2.04%	-4.81%	2.00%	-5.00%
644+00.00	1.94%	2.10%	-5.30%	2.00%	-5.00%
645+00.00	1.84%	1.65%	-5.82%	2.00%	-5.00%
646+00.00	2.26%	1.00%	-3.53%	2.00%	-5.00%
647+00.00	2.56%	0.97%	-3.03%	2.00%	-5.00%
648+00.00	1.63%	1.54%	-3.29%	2.00%	-5.00%
649+00.00	2.56%	1.48%	-2.44%	MATCH EXISTING	-5.00%
650+00.00	1.20%	2.06%	-2.05%	MATCH EXISTING	-5.00%
651+00.00	BRIDGE APPROACH				
652+00.00	BRIDGE				
653+00.00	BRIDGE				
654+00.00	BRIDGE APPROACH				
655+00.00	2.18%	1.41%	-1.72%	MATCH EXISTING	-5.00%
656+00.00	1.82%	1.24%	-3.04%	MATCH EXISTING	-5.00%
657+00.00	1.63%	1.47%	-2.28%	2.00%	-5.00%
658+00.00	0.93%	1.75%	-1.37%	2.00%	-5.00%
659+00.00	2.14%	1.58%	-3.31%	2.00%	-5.00%
660+00.00	1.74%	1.97%	-3.14%	2.00%	-5.00%
661+00.00	2.44%	1.56%	-3.60%	2.00%	-5.00%
662+00.00	1.73%	2.25%	-3.89%	2.00%	-5.00%
663+00.00	2.14%	1.49%	-3.38%	2.00%	-5.00%
664+00.00	2.45%	1.58%	-2.81%	2.00%	-5.00%
665+00.00	2.36%	1.41%	-2.64%	2.00%	-5.00%
666+00.00	1.89%	1.99%	-3.41%	2.00%	-5.00%
667+00.00	1.88%	1.62%	-2.51%	2.00%	-5.00%
668+00.00	2.35%	1.69%	-2.75%	2.00%	-5.00%
669+00.00	2.17%	1.65%	-5.18%	2.00%	-5.00%
670+00.00	2.21%	1.59%	-3.26%	2.00%	-5.00%
671+00.00	1.35%	2.12%	-3.58%	2.00%	-5.00%
672+00.00	1.60%	2.01%	-5.25%	2.00%	-5.00%

NOTES:
1. MATCH THE EXISTING CROSS SLOPE ON THE BRIDGES AND BRIDGE APPROACHES.

CROSS SLOPE CORRECTION TABLES

REVISIONS				KENNETH R. MUZYK, JR., P.E. P.E. LICENSE NUMBER 44076 FALLER, DAVIS & ASSOCIATES, INC 1150 ASSEMBLY DRIVE, SUITE 400 TAMPA, FLORIDA 33607-4168	STATE OF FLORIDA DEPARTMENT OF TRANSPORTATION			TYPICAL SECTION DETAILS (9)	SHEET NO.
DATE	DESCRIPTION	DATE	DESCRIPTION		ROAD NO.	COUNTY	FINANCIAL PROJECT ID		
					SR 93	COLLIER	444008-4-52-01		18

NORTHBOUND SR 93					
STATION	EXISTING CROSS SLOPE			PROPOSED CROSS SLOPE	
	OUTSIDE LANE (%)	INSIDE LANE (%)	INSIDE SHLDR. (%)	FULL WIDTH (%)	INSIDE SHLDR. (%)
673+00.00	1.55%	2.28%	-3.12%	2.00%	-5.00%
674+00.00	1.52%	2.15%	-1.04%	2.00%	-5.00%
675+00.00	2.19%	1.55%	-3.24%	2.00%	-5.00%
676+00.00	2.02%	2.27%	-1.23%	2.00%	-5.00%
677+00.00	2.16%	2.18%	-6.23%	2.00%	-5.00%
678+00.00	2.18%	1.88%	-3.83%	2.00%	-5.00%
679+00.00	0.86%	2.21%	-2.65%	2.00%	-5.00%
680+00.00	2.51%	1.26%	-5.43%	2.00%	-5.00%
681+00.00	2.05%	1.63%	-4.19%	2.00%	-5.00%
682+00.00	1.87%	1.38%	-0.99%	2.00%	-5.00%
683+00.00	2.21%	1.55%	-3.02%	2.00%	-5.00%
684+00.00	2.03%	1.82%	-3.71%	2.00%	-5.00%
685+00.00	1.71%	2.07%	-2.18%	2.00%	-5.00%
686+00.00	1.72%	1.91%	-2.66%	2.00%	-5.00%
687+00.00	2.37%	1.20%	-5.82%	2.00%	-5.00%
688+00.00	1.91%	1.69%	-3.76%	2.00%	-5.00%
689+00.00	1.50%	2.03%	-1.44%	2.00%	-5.00%
690+00.00	1.93%	2.14%	-7.95%	2.00%	-5.00%
691+00.00	1.10%	1.76%	-1.37%	2.00%	-5.00%
692+00.00	1.97%	1.92%	-2.85%	2.00%	-5.00%
693+00.00	2.80%	2.08%	-6.99%	MATCH EXISTING	-5.00%
694+00.00	2.03%	1.97%	-5.14%	MATCH EXISTING	-5.00%
695+00.00	2.52%	1.61%	-5.17%	MATCH EXISTING	-5.00%
696+00.00	2.12%	2.25%	-3.74%	MATCH EXISTING	-5.00%
697+00.00	2.27%	1.81%	-5.67%	MATCH EXISTING	-5.00%
698+00.00	2.67%	1.47%	-4.12%	MATCH EXISTING	-5.00%
699+00.00	2.00%	1.90%	-6.30%	2.00%	-5.00%
700+00.00	1.78%	1.82%	-5.09%	2.00%	-5.00%
701+00.00	1.50%	1.69%	-5.35%	2.00%	-5.00%
702+00.00	2.03%	1.75%	-7.21%	2.00%	-5.00%
703+00.00	2.30%	1.58%	-4.46%	2.00%	-5.00%
704+00.00	1.90%	2.17%	-6.55%	2.00%	-5.00%
705+00.00	1.33%	1.75%	-6.77%	2.00%	-5.00%
706+00.00	2.07%	1.84%	-4.18%	2.00%	-5.00%
707+00.00	1.86%	1.99%	-6.07%	2.00%	-5.00%
708+00.00	1.45%	2.27%	-5.99%	2.00%	-5.00%
709+00.00	1.65%	2.01%	-4.53%	2.00%	-5.00%
710+00.00	1.94%	1.87%	-3.86%	2.00%	-5.00%
711+00.00	1.64%	1.74%	-4.06%	2.00%	-5.00%
712+00.00	1.67%	1.55%	-6.06%	2.00%	-5.00%

NORTHBOUND SR 93					
STATION	EXISTING CROSS SLOPE			PROPOSED CROSS SLOPE	
	OUTSIDE LANE (%)	INSIDE LANE (%)	INSIDE SHLDR. (%)	FULL WIDTH (%)	INSIDE SHLDR. (%)
713+00.00	1.87%	1.68%	-5.78%	2.00%	-5.00%
714+00.00	2.19%	1.56%	-7.05%	2.00%	-5.00%
715+00.00	2.00%	1.74%	-8.78%	2.00%	-5.00%
716+00.00	1.56%	1.64%	-5.66%	2.00%	-5.00%
717+00.00	1.77%	1.91%	-6.51%	2.00%	-5.00%
718+00.00	1.64%	1.94%	-5.50%	2.00%	-5.00%
719+00.00	1.80%	1.71%	-7.89%	2.00%	-5.00%
720+00.00	2.10%	2.05%	-4.50%	2.00%	-5.00%
721+00.00	1.79%	1.99%	-6.18%	2.00%	-5.00%
722+00.00	2.18%	1.79%	-8.09%	2.00%	-5.00%
723+00.00	2.11%	1.68%	-6.42%	2.00%	-5.00%
724+00.00	1.79%	1.51%	-4.96%	2.00%	-5.00%
725+00.00	1.72%	1.78%	-4.30%	2.00%	-5.00%
726+00.00	1.65%	2.08%	-8.24%	MATCH EXISTING	-5.00%
727+00.00	1.44%	1.96%	-5.41%	MATCH EXISTING	-5.00%
728+00.00	BRIDGE APPROACH				
729+00.00	BRIDGE				
730+00.00	BRIDGE APPROACH				
731+00.00	1.81%	1.33%	-5.38%	MATCH EXISTING	-5.00%
732+00.00	1.74%	1.56%	-6.46%	MATCH EXISTING	-5.00%
733+00.00	1.82%	1.61%	-5.30%	2.00%	-5.00%
734+00.00	1.30%	1.96%	-5.03%	2.00%	-5.00%
735+00.00	1.74%	1.59%	-5.88%	2.00%	-5.00%
736+00.00	1.66%	1.71%	-3.73%	2.00%	-5.00%
737+00.00	1.87%	1.73%	-6.78%	2.00%	-5.00%
738+00.00	1.92%	1.49%	-5.61%	2.00%	-5.00%
739+00.00	1.91%	1.38%	-6.93%	2.00%	-5.00%
740+00.00	1.56%	1.70%	-5.98%	2.00%	-5.00%
741+00.00	1.92%	1.79%	-6.27%	2.00%	-5.00%
742+00.00	2.06%	1.96%	-2.63%	2.00%	-5.00%
743+00.00	2.35%	1.25%	-6.02%	2.00%	-5.00%
744+00.00	2.17%	1.43%	-4.41%	2.00%	-5.00%
745+00.00	1.97%	1.24%	-5.55%	2.00%	-5.00%
746+00.00	2.27%	1.30%	-8.33%	2.00%	-5.00%
747+00.00	1.57%	1.59%	-7.18%	2.00%	-5.00%
748+00.00	1.88%	1.49%	-6.72%	2.00%	-5.00%
749+00.00	1.80%	1.89%	-6.99%	2.00%	-5.00%
750+00.00	2.23%	1.22%	-6.24%	2.00%	-5.00%
751+00.00	2.10%	1.60%	-6.12%	2.00%	-5.00%
752+00.00	1.83%	1.74%	-7.39%	2.00%	-5.00%

NORTHBOUND SR 93					
STATION	EXISTING CROSS SLOPE			PROPOSED CROSS SLOPE	
	OUTSIDE LANE (%)	INSIDE LANE (%)	INSIDE SHLDR. (%)	FULL WIDTH (%)	INSIDE SHLDR. (%)
753+00.00	2.05%	1.62%	-6.38%	2.00%	-5.00%
754+00.00	2.12%	1.47%	-5.59%	2.00%	-5.00%
755+00.00	1.65%	1.94%	-5.29%	2.00%	-5.00%
756+00.00	1.95%	1.72%	-6.51%	2.00%	-5.00%
757+00.00	2.15%	1.70%	-5.63%	2.00%	-5.00%
758+00.00	2.15%	1.21%	-4.26%	2.00%	-5.00%
759+00.00	1.98%	2.11%	-7.16%	2.00%	-5.00%
760+00.00	2.55%	1.09%	-4.48%	2.00%	-5.00%
761+00.00	2.09%	1.95%	-4.46%	2.00%	-5.00%
762+00.00	1.89%	1.80%	-0.95%	2.00%	-5.00%
763+00.00	1.29%	1.98%	-1.22%	2.00%	-5.00%
764+00.00	2.64%	1.65%	-1.28%	2.00%	-5.00%
765+00.00	1.80%	1.60%	-2.72%	2.00%	-5.00%
766+00.00	1.89%	1.84%	-5.60%	2.00%	-5.00%
767+00.00	1.20%	2.40%	-6.69%	2.00%	-5.00%
768+00.00	0.99%	2.54%	-3.79%	2.00%	-5.00%
769+00.00	2.79%	1.87%	0.01%	MATCH EXISTING	-5.00%
770+00.00	2.12%	1.90%	-3.67%	MATCH EXISTING	-5.00%
771+00.00	2.43%	1.18%	-2.89%	MATCH EXISTING	-5.00%
772+00.00	1.97%	2.08%	-2.23%	MATCH EXISTING	-5.00%
773+00.00	2.58%	1.71%	-5.97%	MATCH EXISTING	-5.00%
774+00.00	2.37%	1.80%	-3.16%	MATCH EXISTING	-5.00%
775+00.00	2.38%	2.35%	-2.44%	MATCH EXISTING	-5.00%
776+00.00	2.23%	1.70%	-2.29%	MATCH EXISTING	-5.00%
777+00.00	2.51%	2.02%	-0.52%	MATCH EXISTING	-5.00%
778+00.00	2.60%	2.29%	-2.52%	MATCH EXISTING	-5.00%
779+00.00	3.24%	1.33%	-0.98%	MATCH EXISTING	-5.00%
780+00.00	2.16%	2.07%	-5.23%	MATCH EXISTING	-5.00%
781+00.00	2.77%	2.16%	-4.83%	MATCH EXISTING	-5.00%
782+00.00	3.68%	1.48%	-5.88%	MATCH EXISTING	-5.00%
783+00.00	2.27%	2.06%	-2.69%	MATCH EXISTING	-5.00%
784+00.00	3.34%	1.23%	-6.77%	MATCH EXISTING	-5.00%
785+00.00	2.49%	1.57%	-1.50%	MATCH EXISTING	-5.00%
786+00.00	2.81%	1.14%	-5.25%	MATCH EXISTING	-5.00%
787+00.00	2.35%	1.87%	-5.58%	MATCH EXISTING	-5.00%
788+00.00	2.41%	2.20%	-2.07%	MATCH EXISTING	-5.00%
789+00.00	2.58%	2.25%	-5.56%	MATCH EXISTING	-5.00%
790+00.00	2.03%	2.75%	-11.53%	MATCH EXISTING	-5.00%
791+00.00	BRIDGE APPROACH				
792+00.00	BRIDGE				

NOTES:
1. MATCH THE EXISTING CROSS SLOPE ON THE BRIDGES AND BRIDGE APPROACHES.

CROSS SLOPE CORRECTION TABLES

REVISIONS				KENNETH R. MUZYK, JR., P.E. P.E. LICENSE NUMBER 44076 FALLER, DAVIS & ASSOCIATES, INC 1150 ASSEMBLY DRIVE, SUITE 400 TAMPA, FLORIDA 33607-4168	STATE OF FLORIDA DEPARTMENT OF TRANSPORTATION			TYPICAL SECTION DETAILS (10)	SHEET NO.
DATE	DESCRIPTION	DATE	DESCRIPTION		ROAD NO.	COUNTY	FINANCIAL PROJECT ID		
					SR 93	COLLIER	444008-4-52-01		19

NORTHBOUND SR 93					
STATION	EXISTING CROSS SLOPE			PROPOSED CROSS SLOPE	
	OUTSIDE LANE (%)	INSIDE LANE (%)	INSIDE SHLDR. (%)	FULL WIDTH (%)	INSIDE SHLDR. (%)
793+00.00	BRIDGE APPROACH				
794+00.00	3.08%	1.51%	-10.85%	MATCH EXISTING	-5.00%
795+00.00	1.91%	2.93%	-8.95%	MATCH EXISTING	-5.00%
796+00.00	2.04%	2.11%	-7.86%	MATCH EXISTING	-5.00%
797+00.00	3.03%	2.51%	-10.77%	MATCH EXISTING	-5.00%
798+00.00	2.17%	1.22%	-7.42%	MATCH EXISTING	-5.00%
799+00.00	1.67%	2.59%	-9.05%	MATCH EXISTING	-5.00%
800+00.00	1.93%	2.48%	-7.94%	MATCH EXISTING	-5.00%
801+00.00	1.77%	2.99%	-9.91%	MATCH EXISTING	-5.00%
802+00.00	2.75%	1.65%	-5.91%	MATCH EXISTING	-5.00%
803+00.00	1.97%	2.42%	-6.99%	MATCH EXISTING	-5.00%
804+00.00	2.48%	2.10%	-7.95%	MATCH EXISTING	-5.00%
805+00.00	2.23%	2.36%	-4.59%	MATCH EXISTING	-5.00%
806+00.00	1.20%	2.55%	-4.07%	MATCH EXISTING	-5.00%
807+00.00	2.10%	2.79%	-5.15%	MATCH EXISTING	-5.00%
808+00.00	1.68%	2.45%	-4.44%	MATCH EXISTING	-5.00%
809+00.00	2.46%	1.96%	-5.43%	MATCH EXISTING	-5.00%
810+00.00	2.59%	1.62%	-7.68%	MATCH EXISTING	-5.00%
811+00.00	2.61%	1.54%	-4.56%	MATCH EXISTING	-5.00%
812+00.00	1.37%	1.54%	-7.80%	2.00%	-5.00%
813+00.00	1.97%	2.10%	-4.93%	2.00%	-5.00%
814+00.00	2.05%	2.66%	-7.23%	2.00%	-5.00%
815+00.00	1.74%	1.74%	-4.32%	2.00%	-5.00%
816+00.00	1.68%	2.27%	-5.13%	2.00%	-5.00%
817+00.00	2.31%	2.05%	-5.60%	2.00%	-5.00%
818+00.00	1.47%	2.20%	-3.65%	2.00%	-5.00%
819+00.00	1.69%	2.04%	-4.54%	2.00%	-5.00%
820+00.00	2.33%	1.99%	-4.14%	2.00%	-5.00%
821+00.00	2.14%	2.63%	-2.92%	MATCH EXISTING	-5.00%
822+00.00	2.52%	2.05%	-6.24%	MATCH EXISTING	-5.00%
823+00.00	1.93%	2.97%	-8.00%	MATCH EXISTING	-5.00%
824+00.00	1.66%	2.90%	-4.79%	MATCH EXISTING	-5.00%
825+00.00	2.31%	2.14%	-4.37%	MATCH EXISTING	-5.00%
826+00.00	2.13%	2.10%	-7.34%	2.00%	-5.00%
827+00.00	1.88%	2.24%	-4.31%	2.00%	-5.00%
828+00.00	2.09%	2.03%	-5.05%	2.00%	-5.00%
829+00.00	2.01%	2.35%	-6.00%	2.00%	-5.00%
830+00.00	1.84%	2.38%	-4.86%	2.00%	-5.00%
831+00.00	2.09%	2.08%	-3.45%	2.00%	-5.00%
832+00.00	1.61%	2.45%	-4.49%	2.00%	-5.00%

NORTHBOUND SR 93					
STATION	EXISTING CROSS SLOPE			PROPOSED CROSS SLOPE	
	OUTSIDE LANE (%)	INSIDE LANE (%)	INSIDE SHLDR. (%)	FULL WIDTH (%)	INSIDE SHLDR. (%)
833+00.00	2.04%	2.04%	-6.43%	2.00%	-5.00%
834+00.00	0.78%	3.26%	-5.01%	2.00%	-5.00%
835+00.00	1.42%	2.65%	-3.93%	2.00%	-5.00%
836+00.00	1.92%	2.24%	-5.63%	2.00%	-5.00%
837+00.00	1.70%	2.83%	-6.94%	MATCH EXISTING	-5.00%
838+00.00	2.06%	2.84%	-6.39%	MATCH EXISTING	-5.00%
839+00.00	2.37%	2.14%	-7.05%	MATCH EXISTING	-5.00%
840+00.00	2.77%	1.47%	-8.07%	MATCH EXISTING	-5.00%
841+00.00	1.74%	1.73%	-2.12%	MATCH EXISTING	-5.00%
842+00.00	2.72%	1.60%	-7.26%	MATCH EXISTING	-5.00%
843+00.00	2.71%	1.71%	-4.23%	MATCH EXISTING	-5.00%
844+00.00	BRIDGE APPROACH				
845+00.00	BRIDGE				
846+00.00	BRIDGE APPROACH				
847+00.00	1.91%	1.94%	-4.33%	MATCH EXISTING	-5.00%
848+00.00	2.45%	2.14%	-5.76%	MATCH EXISTING	-5.00%
849+00.00	1.91%	1.94%	-6.91%	MATCH EXISTING	-5.00%
850+00.00	1.71%	2.82%	-6.81%	MATCH EXISTING	-5.00%
851+00.00	2.78%	1.63%	-3.50%	MATCH EXISTING	-5.00%
852+00.00	1.76%	2.32%	-6.43%	MATCH EXISTING	-5.00%
853+00.00	2.90%	1.41%	-5.63%	MATCH EXISTING	-5.00%
854+00.00	1.57%	2.75%	-5.75%	MATCH EXISTING	-5.00%
855+00.00	1.89%	2.17%	-5.00%	MATCH EXISTING	-5.00%
856+00.00	2.36%	1.50%	-5.52%	MATCH EXISTING	-5.00%
857+00.00	1.75%	1.76%	-6.03%	MATCH EXISTING	-5.00%
858+00.00	2.54%	1.94%	-5.70%	MATCH EXISTING	-5.00%
859+00.00	2.60%	1.36%	-5.92%	MATCH EXISTING	-5.00%
860+00.00	2.22%	1.86%	-5.38%	MATCH EXISTING	-5.00%
861+00.00	1.75%	2.97%	-2.91%	2.00%	-5.00%
862+00.00	1.71%	2.40%	-5.94%	2.00%	-5.00%
863+00.00	2.46%	2.59%	-7.04%	2.00%	-5.00%
864+00.00	1.94%	2.74%	-7.05%	2.00%	-5.00%
865+00.00	2.11%	2.38%	-4.47%	2.00%	-5.00%
866+00.00	2.40%	1.92%	-4.17%	2.00%	-5.00%
867+00.00	1.67%	2.38%	-4.69%	2.00%	-5.00%
868+00.00	1.28%	2.53%	-5.80%	2.00%	-5.00%
869+00.00	1.56%	2.61%	-4.37%	2.00%	-5.00%
870+00.00	1.64%	1.96%	-6.82%	2.00%	-5.00%
871+00.00	1.33%	2.64%	-5.07%	2.00%	-5.00%
872+00.00	1.43%	2.47%	-6.92%	2.00%	-5.00%

NORTHBOUND SR 93					
STATION	EXISTING CROSS SLOPE			PROPOSED CROSS SLOPE	
	OUTSIDE LANE (%)	INSIDE LANE (%)	INSIDE SHLDR. (%)	FULL WIDTH (%)	INSIDE SHLDR. (%)
873+00.00	1.64%	2.15%	-4.91%	2.00%	-5.00%
874+00.00	2.16%	1.83%	-5.30%	2.00%	-5.00%
875+00.00	1.87%	1.52%	-5.30%	2.00%	-5.00%
876+00.00	1.88%	2.02%	-5.95%	2.00%	-5.00%
877+00.00	2.44%	1.68%	-6.23%	MATCH EXISTING	-5.00%
878+00.00	2.49%	2.16%	-1.47%	MATCH EXISTING	-5.00%
879+00.00	2.25%	2.13%	-5.38%	2.00%	-5.00%
880+00.00	2.32%	1.89%	-3.96%	2.00%	-5.00%
881+00.00	2.12%	2.29%	-4.55%	2.00%	-5.00%
882+00.00	2.20%	1.65%	-4.69%	2.00%	-5.00%
883+00.00	2.46%	2.18%	-5.49%	MATCH EXISTING	-5.00%
884+00.00	2.07%	2.50%	-1.78%	MATCH EXISTING	-5.00%
885+00.00	BRIDGE APPROACH				
886+00.00	BRIDGE				
887+00.00	BRIDGE				
888+00.00	BRIDGE				

NOTES:
1. MATCH THE EXISTING CROSS SLOPE ON THE BRIDGES AND BRIDGE APPROACHES.

CROSS SLOPE CORRECTION TABLES

REVISIONS				KENNETH R. MUZYK, JR., P.E. P.E. LICENSE NUMBER 44076 FALLER, DAVIS & ASSOCIATES, INC 1150 ASSEMBLY DRIVE, SUITE 400 TAMPA, FLORIDA 33607-4168	STATE OF FLORIDA DEPARTMENT OF TRANSPORTATION			TYPICAL SECTION DETAILS (11)	SHEET NO.
DATE	DESCRIPTION	DATE	DESCRIPTION		ROAD NO.	COUNTY	FINANCIAL PROJECT ID		
					SR 93	COLLIER	444008-4-52-01		20

SOUTHBOUND SR 93						
STATION	EXISTING CROSS SLOPE			PROPOSED CROSS SLOPE		
	OUTSIDE LANE (%)	INSIDE LANE (%)	INSIDE SHLDR. (%)	OUTSIDE LANE (%)	INSIDE LANE (%)	INSIDE SHLDR. (%)
242+00.00	-1.31%	1.26%	5.73%	-2.00%	2.00%	5.00%
243+00.00	-1.34%	0.61%	5.46%	-2.00%	0.00%	5.00%
244+00.00	-1.70%	0.67%	3.52%	-2.00%	-2.00%	5.00%
245+00.00	-2.50%	0.51%	6.28%	-2.00%	-2.00%	5.00%
246+00.00	-2.02%	1.41%	5.67%	-2.00%	-2.00%	5.00%
247+00.00	-1.54%	0.89%	3.59%	-2.00%	-2.00%	5.00%
248+00.00	-1.26%	-0.03%	2.43%	-2.00%	-2.00%	5.00%
249+00.00	-1.64%	-0.02%	10.22%	-2.00%	-2.00%	5.00%
250+00.00	-1.40%	-0.05%	2.70%	-2.00%	-2.00%	5.00%
251+00.00	-2.18%	0.70%	2.21%	-2.00%	-2.00%	5.00%
252+00.00	-1.25%	-0.20%	5.12%	-2.00%	-2.00%	5.00%
253+00.00	-1.63%	1.29%	5.40%	-2.00%	-2.00%	5.00%
254+00.00	-0.91%	0.41%	3.64%	-2.00%	-2.00%	5.00%
255+00.00	-1.70%	0.68%	4.85%	-2.00%	-2.00%	5.00%
256+00.00	-1.37%	1.75%	2.77%	-2.00%	-2.00%	5.00%
257+00.00	-1.31%	2.44%	1.56%	-2.00%	-2.00%	5.00%
258+00.00	-1.70%	1.24%	6.39%	-2.00%	-2.00%	5.00%
259+00.00	-1.43%	1.00%	4.46%	-2.00%	-2.00%	5.00%
260+00.00	-2.35%	1.76%	4.00%	-2.00%	-2.00%	5.00%
261+00.00	-2.34%	1.68%	5.10%	-2.00%	-2.00%	5.00%
262+00.00	-2.40%	1.52%	5.79%	-2.00%	-2.00%	5.00%
263+00.00	-1.95%	0.66%	2.39%	-2.00%	-2.00%	5.00%
264+00.00	-1.93%	1.81%	3.84%	-2.00%	-2.00%	5.00%
265+00.00	-1.45%	0.62%	3.80%	-2.00%	-2.00%	5.00%
266+00.00	-1.42%	1.25%	3.63%	-2.00%	-2.00%	5.00%
267+00.00	-2.16%	1.00%	5.99%	-2.00%	-2.00%	5.00%
268+00.00	-2.30%	0.94%	3.84%	-2.00%	-2.00%	5.00%
269+00.00	-2.15%	1.43%	5.91%	-2.00%	-2.00%	5.00%
270+00.00	-1.20%	0.62%	1.61%	-2.00%	-2.00%	5.00%
271+00.00	-2.20%	1.00%	3.00%	-2.00%	-2.00%	5.00%
272+00.00	-2.18%	0.53%	5.72%	-2.00%	-2.00%	5.00%

SOUTHBOUND SR 93						
STATION	EXISTING CROSS SLOPE			PROPOSED CROSS SLOPE		
	OUTSIDE LANE (%)	INSIDE LANE (%)	INSIDE SHLDR. (%)	OUTSIDE LANE (%)	INSIDE LANE (%)	INSIDE SHLDR. (%)
273+00.00	-1.79%	0.84%	3.67%	-2.00%	-2.00%	5.00%
274+00.00	-2.06%	1.49%	2.54%	-2.00%	-2.00%	5.00%
275+00.00	-2.53%	0.46%	4.78%	-2.00%	-2.00%	5.00%
276+00.00	-1.63%	0.23%	3.79%	-2.00%	-2.00%	5.00%
277+00.00	-2.39%	1.22%	4.29%	-2.00%	-2.00%	5.00%
278+00.00	-3.34%	0.83%	3.38%	M.E.	-2.00%	5.00%
279+00.00	-3.22%	1.25%	2.83%	M.E.	-2.00%	5.00%
280+00.00	-3.15%	1.62%	3.82%	M.E.	-2.00%	5.00%
281+00.00	-2.08%	1.47%	3.95%	M.E.	-2.00%	5.00%
282+00.00	-2.45%	1.53%	5.15%	M.E.	-2.00%	5.00%
283+00.00	-2.09%	0.93%	4.79%	M.E.	-2.00%	5.00%
284+00.00	-2.98%	1.66%	6.90%	M.E.	-2.00%	5.00%
285+00.00	-2.25%	2.45%	4.08%	M.E.	-2.00%	5.00%
286+00.00	-2.67%	1.47%	5.28%	M.E.	-2.00%	5.00%
287+00.00	-2.15%	1.11%	4.80%	-2.00%	0.00%	6.00%
288+00.00	-1.61%	1.83%	5.88%	-2.00%	2.00%	6.00%
289+00.00	-2.23%	2.10%	5.39%	-2.00%	2.00%	6.00%
290+00.00	-1.57%	0.90%	3.79%	-2.00%	2.00%	6.00%
291+00.00	-1.94%	1.60%	7.45%	-2.00%	2.00%	6.00%
292+00.00	-0.22%	0.29%	7.95%	-2.00%	2.00%	6.00%
293+00.00	-1.56%	2.03%	-0.98%	-2.00%	2.00%	6.00%
294+00.00	-1.03%	1.75%	7.12%	-2.00%	2.00%	6.00%
295+00.00	-0.88%	0.74%	2.99%	-2.00%	2.00%	6.00%
296+00.00	-1.28%	1.17%	5.58%	-2.00%	2.00%	6.00%
297+00.00	-0.98%	1.01%	2.31%	-2.00%	2.00%	6.00%
298+00.00	-2.21%	2.82%	5.69%	-2.00%	2.00%	6.00%
299+00.00	-1.77%	1.80%	0.60%	-2.00%	2.00%	6.00%
300+00.00	-2.27%	1.33%	5.56%	-2.00%	2.00%	6.00%
301+00.00	-1.53%	1.04%	2.60%	-2.00%	2.00%	6.00%
302+00.00	-1.24%	1.41%	4.17%	-2.00%	2.00%	6.00%
303+00.00	-1.06%	1.51%	9.55%	-2.00%	2.00%	6.00%
304+00.00	-1.34%	2.31%	7.10%	-2.00%	2.00%	6.00%
305+00.00	-1.48%	1.64%	4.76%	-2.00%	2.00%	6.00%
306+00.00	-2.20%	1.91%	6.51%	-2.00%	2.00%	6.00%
307+00.00	-1.56%	1.54%	2.98%	-2.00%	2.00%	6.00%
308+00.00	-1.68%	1.84%	7.59%	-2.00%	2.00%	6.00%
309+00.00	-1.52%	2.11%	4.74%	-2.00%	2.00%	6.00%
310+00.00	-1.67%	1.23%	4.73%	-2.00%	2.00%	6.00%
311+00.00	-1.68%	1.76%	5.59%	-2.00%	2.00%	6.00%
312+00.00	-1.02%	1.53%	4.30%	-2.00%	2.00%	6.00%

NOTES:

1. MATCH THE EXISTING CROSS SLOPE ON THE BRIDGES AND BRIDGE APPROACHES.
2. M.E. = MATCH EXISTING

CROSS SLOPE CORRECTION TABLES

REVISIONS				KENNETH R. MUZYK, JR., P.E. P.E. LICENSE NUMBER 44076 FALLER, DAVIS & ASSOCIATES, INC 1150 ASSEMBLY DRIVE, SUITE 400 TAMPA, FLORIDA 33607-4168	STATE OF FLORIDA DEPARTMENT OF TRANSPORTATION			TYPICAL SECTION DETAILS (12)	SHEET NO.
DATE	DESCRIPTION	DATE	DESCRIPTION		ROAD NO.	COUNTY	FINANCIAL PROJECT ID		
					SR 93	COLLIER	444008-4-52-01		21

SOUTHBOUND SR 93						
STATION	EXISTING CROSS SLOPE			PROPOSED CROSS SLOPE		
	OUTSIDE LANE (%)	INSIDE LANE (%)	INSIDE SHLDR. (%)	OUTSIDE LANE (%)	INSIDE LANE (%)	INSIDE SHLDR. (%)
313+00.00	-1.92%	2.10%	7.48%	-2.00%	2.00%	6.00%
314+00.00	-1.38%	2.37%	8.25%	-2.00%	2.00%	6.00%
315+00.00	-1.43%	2.11%	4.34%	-2.00%	2.00%	6.00%
316+00.00	-2.14%	2.51%	4.45%	-2.00%	2.00%	6.00%
317+00.00	-2.29%	1.21%	4.05%	-2.00%	M.E.	6.00%
318+00.00	-1.56%	1.28%	4.76%	-2.00%	M.E.	6.00%
319+00.00	-1.25%	1.54%	4.73%	-2.00%	M.E.	6.00%
320+00.00	-1.52%	0.76%	6.75%	-2.00%	M.E.	6.00%
321+00.00	-1.67%	1.61%	5.10%	-2.00%	M.E.	6.00%
322+00.00	-1.93%	1.10%	4.56%	-2.00%	M.E.	6.00%
323+00.00	-2.13%	1.99%	6.45%	-2.00%	M.E.	6.00%
324+00.00	-1.93%	1.57%	3.86%	-2.00%	M.E.	6.00%
325+00.00	-2.02%	0.89%	3.41%	-2.00%	M.E.	6.00%
326+00.00	-2.10%	1.59%	4.91%	-2.00%	M.E.	6.00%
327+00.00	-2.07%	1.87%	4.99%	-2.00%	M.E.	6.00%
328+00.00	-1.52%	1.12%	5.77%	-2.00%	M.E.	6.00%
329+00.00	-1.40%	0.78%	4.23%	-2.00%	M.E.	6.00%
330+00.00	-2.42%	1.30%	3.60%	-2.00%	M.E.	6.00%
331+00.00	-2.29%	1.41%	6.23%	-2.00%	M.E.	6.00%
332+00.00	-1.74%	1.75%	3.09%	-2.00%	2.00%	6.00%
333+00.00	-1.43%	1.76%	2.95%	-2.00%	2.00%	6.00%
334+00.00	-1.15%	0.90%	3.87%	-2.00%	2.00%	6.00%
335+00.00	-2.54%	2.89%	4.30%	-2.00%	2.00%	6.00%
336+00.00	-1.68%	1.62%	3.28%	-2.00%	2.00%	6.00%
337+00.00	-2.34%	2.32%	5.04%	-2.00%	2.00%	6.00%
338+00.00	-2.13%	2.03%	2.07%	-2.00%	2.00%	6.00%
339+00.00	-2.79%	1.79%	1.79%	M.E.	0.00%	6.00%
340+00.00	-1.83%	1.60%	5.92%	-2.00%	-2.00%	5.00%
341+00.00	-2.31%	1.63%	3.27%	-2.00%	-2.00%	5.00%
342+00.00	-2.56%	1.57%	4.88%	-2.00%	-2.00%	5.00%
343+00.00	-2.66%	1.74%	5.60%	M.E.	-2.00%	5.00%
344+00.00	-2.51%	1.26%	3.61%	M.E.	-2.00%	5.00%
345+00.00	-2.28%	1.20%	4.63%	M.E.	-2.00%	5.00%
346+00.00	-2.46%	1.77%	5.64%	M.E.	-2.00%	5.00%
347+00.00	-2.66%	1.64%	4.42%	M.E.	-2.00%	5.00%
348+00.00	-3.00%	1.62%	5.83%	M.E.	-2.00%	5.00%
349+00.00	-2.56%	1.73%	7.73%	M.E.	-2.00%	5.00%
350+00.00	-2.75%	1.14%	5.59%	M.E.	-2.00%	5.00%
351+00.00	-2.86%	2.00%	4.52%	M.E.	-2.00%	5.00%
352+00.00	-2.76%	1.68%	4.67%	M.E.	-2.00%	5.00%

SOUTHBOUND SR 93						
STATION	EXISTING CROSS SLOPE			PROPOSED CROSS SLOPE		
	OUTSIDE LANE (%)	INSIDE LANE (%)	INSIDE SHLDR. (%)	OUTSIDE LANE (%)	INSIDE LANE (%)	INSIDE SHLDR. (%)
353+00.00	-2.77%	1.66%	6.70%	M.E.	-2.00%	5.00%
354+00.00	-3.05%	1.07%	5.83%	M.E.	-2.00%	5.00%
355+00.00	-2.33%	0.56%	5.43%	M.E.	-2.00%	5.00%
356+00.00	-2.38%	1.86%	5.27%	-2.00%	-2.00%	5.00%
357+00.00	-2.49%	1.95%	4.07%	-2.00%	-2.00%	5.00%
358+00.00	-2.44%	2.52%	4.33%	-2.00%	-2.00%	5.00%
359+00.00	-1.78%	2.09%	4.26%	-2.00%	-2.00%	5.00%
360+00.00	-2.11%	2.30%	4.50%	-2.00%	-2.00%	5.00%
361+00.00	-2.57%	2.13%	1.38%	-2.00%	-2.00%	5.00%
362+00.00	-1.49%	2.11%	4.59%	-2.00%	-2.00%	5.00%
363+00.00	-2.49%	2.27%	5.32%	-2.00%	-2.00%	5.00%
364+00.00	-2.17%	2.01%	3.44%	-2.00%	-2.00%	5.00%
365+00.00	-1.99%	1.22%	4.94%	M.E.	-2.00%	5.00%
366+00.00	-2.78%	1.55%	6.50%	M.E.	-2.00%	5.00%
367+00.00	-2.19%	1.96%	1.59%	M.E.	-2.00%	5.00%
368+00.00	-1.82%	1.46%	2.77%	-2.00%	-2.00%	5.00%
369+00.00	-1.47%	1.77%	3.98%	-2.00%	-2.00%	5.00%
370+00.00	-1.85%	2.15%	6.23%	-2.00%	-2.00%	5.00%
371+00.00	-0.46%	1.48%	7.21%	-2.00%	-2.00%	5.00%
372+00.00	-0.44%	2.43%	5.63%	-2.00%	-2.00%	5.00%
373+00.00	-1.39%	3.14%	5.71%	-2.00%	-2.00%	5.00%
374+00.00	-1.58%	2.28%	5.71%	-2.00%	-2.00%	5.00%
375+00.00	-2.00%	3.08%	2.48%	-2.00%	-2.00%	5.00%
376+00.00	-1.85%	2.83%	4.14%	-2.00%	-2.00%	5.00%
377+00.00	-2.05%	2.91%	6.11%	-2.00%	-2.00%	5.00%
378+00.00	-2.73%	1.76%	5.90%	M.E.	-2.00%	5.00%
379+00.00	-2.64%	2.61%	4.74%	M.E.	-2.00%	5.00%
380+00.00	-2.90%	2.10%	5.26%	M.E.	-2.00%	5.00%
381+00.00	-2.68%	1.64%	7.40%	M.E.	0.00%	5.00%
382+00.00	-2.63%	1.91%	5.35%	M.E.	2.00%	6.00%
383+00.00	-1.76%	2.07%	5.67%	-2.00%	2.00%	6.00%
384+00.00	-1.11%	1.82%	5.86%	-2.00%	2.00%	6.00%
385+00.00	-1.01%	1.20%	4.57%	-2.00%	2.00%	6.00%
386+00.00	-2.08%	2.09%	5.22%	-2.00%	2.00%	6.00%
387+00.00	-2.41%	2.23%	3.20%	-2.00%	2.00%	6.00%
388+00.00	-2.39%	1.50%	0.40%	MATCH EXISTING		6.00%
389+00.00	-2.54%	1.70%	2.30%	MATCH EXISTING		6.00%
390+00.00	-1.37%	1.39%	3.86%	MATCH EXISTING		6.00%
391+00.00	-2.20%	1.45%	5.51%	MATCH EXISTING		6.00%
392+00.00	-2.71%	2.47%	2.42%	MATCH EXISTING		6.00%

SOUTHBOUND SR 93						
STATION	EXISTING CROSS SLOPE			PROPOSED CROSS SLOPE		
	OUTSIDE LANE (%)	INSIDE LANE (%)	INSIDE SHLDR. (%)	OUTSIDE LANE (%)	INSIDE LANE (%)	INSIDE SHLDR. (%)
393+00.00	-2.53%	1.57%	1.68%	MATCH EXISTING		6.00%
394+00.00	-1.84%	1.44%	5.08%	-2.00%	2.00%	6.00%
395+00.00	-1.68%	1.27%	3.02%	-2.00%	2.00%	6.00%
396+00.00	-1.07%	1.47%	3.56%	-2.00%	2.00%	6.00%
397+00.00	-2.01%	2.12%	5.58%	-2.00%	2.00%	6.00%
398+00.00	-1.87%	1.30%	5.76%	-2.00%	M.E.	6.00%
399+00.00	-1.60%	1.07%	2.32%	-2.00%	M.E.	6.00%
400+00.00	-1.94%	1.19%	13.58%	-2.00%	M.E.	6.00%
401+00.00	-2.26%	2.11%	1.52%	-2.00%	2.00%	6.00%
402+00.00	-1.29%	1.79%	5.13%	-2.00%	2.00%	6.00%
403+00.00	-1.59%	1.84%	4.96%	-2.00%	2.00%	6.00%
404+00.00	-1.46%	1.71%	6.98%	-2.00%	2.00%	6.00%
405+00.00	-1.25%	1.77%	5.50%	-2.00%	2.00%	6.00%
406+00.00	-0.89%	2.48%	5.20%	MATCH EXISTING		6.00%
407+00.00	-1.98%	2.46%	1.19%	MATCH EXISTING		6.00%
408+00.00	-1.76%	1.00%	7.62%	MATCH EXISTING		6.00%
409+00.00	-2.55%	1.03%	4.38%	MATCH EXISTING		6.00%
410+00.00	-2.75%	1.55%	4.04%	MATCH EXISTING		6.00%
411+00.00	-2.73%	1.76%	4.80%	MATCH EXISTING		6.00%
412+00.00	-1.61%	1.59%	4.24%	MATCH EXISTING		6.00%
413+00.00	-1.08%	2.51%	4.99%	MATCH EXISTING		6.00%
414+00.00	-0.82%	1.75%	6.23%	MATCH EXISTING		6.00%
415+00.00	-1.35%	2.67%	4.06%	MATCH EXISTING		6.00%
416+00.00	-1.39%	2.46%	4.40%	MATCH EXISTING		6.00%
417+00.00	-1.42%	2.44%	5.90%	MATCH EXISTING		6.00%
418+00.00	-1.05%	2.58%	6.99%	MATCH EXISTING		6.00%
419+00.00	-1.46%	1.91%	4.95%	MATCH EXISTING		6.00%
420+00.00	-1.99%	1.73%	6.25%	MATCH EXISTING		6.00%
421+00.00	-1.91%	1.41%	6.43%	MATCH EXISTING		6.00%
422+00.00	-2.05%	1.82%	5.74%	MATCH EXISTING		6.00%
423+00.00	-2.52%	1.19%	4.86%	MATCH EXISTING		6.00%
424+00.00	-2.67%	1.89%	5.99%	MATCH EXISTING		6.00%
425+00.00	-2.61%	1.00%	5.30%	MATCH EXISTING		6.00%
426+00.00	-2.43%	1.33%	7.09%	MATCH EXISTING		6.00%
427+00.00	-2.77%	1.67%	12.86%	MATCH EXISTING		6.00%
428+00.00	-2.21%	1.74%	2.63%	MATCH EXISTING		6.00%
429+00.00	-1.55%	1.57%	0.93%	MATCH EXISTING		6.00%
430+00.00	-1.65%	1.68%	1.79%	MATCH EXISTING		6.00%
431+00.00	-2.26%	2.28%	1.39%	MATCH EXISTING		6.00%
432+00.00	-2.22%	1.97%	3.91%	MATCH EXISTING		6.00%

- NOTES:
1. MATCH THE EXISTING CROSS SLOPE ON THE BRIDGES AND BRIDGE APPROACHES.
2. M.E. = MATCH EXISTING

CROSS SLOPE CORRECTION TABLES

REVISIONS				KENNETH R. MUZYK, JR., P.E. P.E. LICENSE NUMBER 44076 FALLER, DAVIS & ASSOCIATES, INC 1150 ASSEMBLY DRIVE, SUITE 400 TAMPA, FLORIDA 33607-4168	STATE OF FLORIDA DEPARTMENT OF TRANSPORTATION			TYPICAL SECTION DETAILS (13)	SHEET NO.
DATE	DESCRIPTION	DATE	DESCRIPTION		ROAD NO.	COUNTY	FINANCIAL PROJECT ID		
					SR 93	COLLIER	444008-4-52-01		22

SOUTHBOUND SR 93						
STATION	EXISTING CROSS SLOPE			PROPOSED CROSS SLOPE		
	OUTSIDE LANE (%)	INSIDE LANE (%)	INSIDE SHLDR. (%)	OUTSIDE LANE (%)	INSIDE LANE (%)	INSIDE SHLDR. (%)
433+00.00	-3.34%	2.65%	3.81%	MATCH EXISTING		6.00%
434+00.00	-2.16%	2.36%	3.70%	MATCH EXISTING		6.00%
435+00.00	-1.57%	1.67%	6.11%	MATCH EXISTING		6.00%
436+00.00	-1.21%	1.03%	8.73%	MATCH EXISTING		6.00%
437+00.00	-1.50%	1.11%	7.62%	MATCH EXISTING		6.00%
438+00.00	-2.76%	1.51%	6.44%	MATCH EXISTING		6.00%
439+00.00	-2.04%	0.50%	-1.81%	MATCH EXISTING		6.00%
440+00.00	BRIDGE APPROACH					
441+00.00	BRIDGE					
442+00.00	BRIDGE APPROACH					
443+00.00	-2.49%	2.67%	6.89%	MATCH EXISTING		6.00%
444+00.00	-1.98%	2.54%	6.63%	MATCH EXISTING		6.00%
445+00.00	-1.33%	2.94%	7.64%	-2.00%	2.00%	6.00%
446+00.00	-2.23%	2.73%	3.09%	-2.00%	2.00%	6.00%
447+00.00	-2.08%	1.65%	3.18%	-2.00%	2.00%	6.00%
448+00.00	-2.53%	1.33%	5.43%	MATCH EXISTING		6.00%
449+00.00	-2.41%	2.56%	2.98%	MATCH EXISTING		6.00%
450+00.00	-2.30%	1.39%	5.72%	MATCH EXISTING		6.00%
451+00.00	-2.67%	1.29%	6.47%	MATCH EXISTING		6.00%
452+00.00	-2.59%	1.30%	4.98%	MATCH EXISTING		6.00%
453+00.00	-3.08%	2.16%	4.69%	MATCH EXISTING		6.00%
454+00.00	-2.50%	1.69%	4.31%	MATCH EXISTING		6.00%
455+00.00	-2.18%	2.17%	6.68%	-2.00%	2.00%	6.00%
456+00.00	-1.69%	2.05%	3.96%	-2.00%	2.00%	6.00%
457+00.00	-2.63%	3.05%	2.67%	-2.00%	2.00%	6.00%
458+00.00	-1.92%	2.77%	6.57%	-2.00%	2.00%	6.00%
459+00.00	-2.07%	2.17%	5.06%	-2.00%	2.00%	6.00%
460+00.00	-2.63%	2.61%	4.78%	-2.00%	2.00%	6.00%
461+00.00	-1.82%	2.23%	6.25%	-2.00%	2.00%	6.00%
462+00.00	-1.99%	2.05%	4.57%	-2.00%	2.00%	6.00%
463+00.00	-2.40%	2.18%	4.44%	-2.00%	2.00%	6.00%
464+00.00	-1.80%	2.99%	8.30%	-2.00%	2.00%	6.00%
465+00.00	-1.81%	2.30%	5.08%	-2.00%	2.00%	6.00%
466+00.00	-1.45%	2.29%	7.15%	-2.00%	2.00%	6.00%
467+00.00	-1.78%	2.31%	4.53%	-2.00%	2.00%	6.00%
468+00.00	-2.40%	2.83%	4.47%	-2.00%	2.00%	6.00%
469+00.00	-2.94%	2.16%	7.66%	MATCH EXISTING		6.00%
470+00.00	-3.29%	1.66%	4.99%	MATCH EXISTING		6.00%
471+00.00	-3.45%	3.03%	4.60%	MATCH EXISTING		6.00%
472+00.00	-3.34%	2.29%	5.05%	MATCH EXISTING		6.00%

SOUTHBOUND SR 93						
STATION	EXISTING CROSS SLOPE			PROPOSED CROSS SLOPE		
	OUTSIDE LANE (%)	INSIDE LANE (%)	INSIDE SHLDR. (%)	OUTSIDE LANE (%)	INSIDE LANE (%)	INSIDE SHLDR. (%)
473+00.00	-2.90%	2.70%	6.60%	MATCH EXISTING		6.00%
474+00.00	-3.23%	2.47%	6.86%	MATCH EXISTING		6.00%
475+00.00	-2.88%	1.87%	3.88%	MATCH EXISTING		6.00%
476+00.00	-3.13%	2.04%	5.44%	MATCH EXISTING		6.00%
477+00.00	-3.34%	3.31%	4.60%	MATCH EXISTING		6.00%
478+00.00	-2.98%	2.53%	2.30%	MATCH EXISTING		6.00%
479+00.00	-2.76%	2.78%	4.52%	MATCH EXISTING		6.00%
480+00.00	-2.68%	2.41%	7.16%	MATCH EXISTING		6.00%
481+00.00	-1.03%	1.25%	4.98%	-2.00%	2.00%	6.00%
482+00.00	-2.29%	2.19%	1.71%	-2.00%	2.00%	6.00%
483+00.00	-2.38%	1.91%	2.49%	-2.00%	2.00%	6.00%
484+00.00	-2.79%	2.62%	5.47%	MATCH EXISTING		6.00%
485+00.00	-2.77%	2.40%	3.58%	MATCH EXISTING		6.00%
486+00.00	-2.25%	2.38%	7.86%	-2.00%	2.00%	6.00%
487+00.00	-1.79%	2.05%	7.95%	-2.00%	2.00%	6.00%
488+00.00	-1.81%	1.81%	4.04%	-2.00%	2.00%	6.00%
489+00.00	-1.54%	2.58%	4.25%	-2.00%	2.00%	6.00%
490+00.00	-1.86%	2.41%	4.53%	-2.00%	2.00%	6.00%
491+00.00	-2.01%	1.23%	3.09%	MATCH EXISTING		6.00%
492+00.00	-1.36%	2.05%	3.72%	MATCH EXISTING		6.00%
493+00.00	-2.47%	1.38%	3.55%	MATCH EXISTING		6.00%
494+00.00	-1.87%	1.11%	2.48%	MATCH EXISTING		6.00%
495+00.00	-2.38%	1.15%	3.39%	MATCH EXISTING		6.00%
496+00.00	-2.00%	1.27%	4.64%	MATCH EXISTING		6.00%
497+00.00	-2.24%	2.20%	4.72%	MATCH EXISTING		6.00%
498+00.00	-2.63%	2.61%	4.95%	MATCH EXISTING		6.00%
499+00.00	-2.70%	1.81%	4.26%	MATCH EXISTING		6.00%
500+00.00	-3.03%	1.87%	4.60%	MATCH EXISTING		6.00%
501+00.00	-2.55%	1.43%	4.94%	MATCH EXISTING		6.00%
502+00.00	-2.56%	0.91%	6.55%	MATCH EXISTING		6.00%
503+00.00	-2.47%	2.00%	6.38%	MATCH EXISTING		6.00%
504+00.00	-1.63%	1.87%	4.20%	-2.00%	2.00%	6.00%
505+00.00	-2.43%	2.39%	8.41%	-2.00%	2.00%	6.00%
506+00.00	-1.60%	2.27%	2.26%	-2.00%	2.00%	6.00%
507+00.00	-1.84%	2.34%	5.23%	-2.00%	2.00%	6.00%
508+00.00	-2.80%	2.71%	4.95%	MATCH EXISTING		6.00%
509+00.00	-2.16%	1.67%	6.34%	MATCH EXISTING		6.00%
510+00.00	-2.76%	1.46%	3.48%	MATCH EXISTING		6.00%
511+00.00	-2.07%	1.34%	3.91%	MATCH EXISTING		6.00%
512+00.00	-1.95%	1.30%	4.77%	MATCH EXISTING		6.00%

SOUTHBOUND SR 93						
STATION	EXISTING CROSS SLOPE			PROPOSED CROSS SLOPE		
	OUTSIDE LANE (%)	INSIDE LANE (%)	INSIDE SHLDR. (%)	OUTSIDE LANE (%)	INSIDE LANE (%)	INSIDE SHLDR. (%)
513+00.00	-2.32%	2.39%	5.51%	MATCH EXISTING		6.00%
514+00.00	-2.31%	1.68%	5.24%	MATCH EXISTING		6.00%
515+00.00	-2.54%	0.26%	3.39%	MATCH EXISTING		6.00%
516+00.00	-1.78%	1.16%	7.49%	-2.00%	-1.00%	6.00%
517+00.00	-1.63%	0.94%	5.29%	-2.00%	-2.00%	5.00%
518+00.00	-1.82%	1.39%	8.99%	-2.00%	-2.00%	5.00%
519+00.00	-2.37%	1.84%	3.15%	-2.00%	-2.00%	5.00%
520+00.00	-3.17%	1.89%	5.04%	M.E.	-2.00%	5.00%
521+00.00	-3.48%	1.96%	4.27%	M.E.	-2.00%	5.00%
522+00.00	-2.71%	1.01%	5.98%	M.E.	-2.00%	5.00%
523+00.00	-1.86%	1.06%	5.15%	M.E.	-2.00%	5.00%
524+00.00	-2.68%	1.95%	6.27%	M.E.	-2.00%	5.00%
525+00.00	-1.82%	1.60%	6.60%	M.E.	-2.00%	5.00%
526+00.00	-2.69%	1.81%	8.60%	M.E.	-2.00%	5.00%
527+00.00	-2.68%	1.95%	1.05%	M.E.	-2.00%	5.00%
528+00.00	-2.85%	1.93%	3.18%	M.E.	-2.00%	5.00%
529+00.00	-1.80%	1.32%	8.73%	-2.00%	-2.00%	5.00%
530+00.00	-2.07%	1.99%	4.07%	-2.00%	-2.00%	5.00%
531+00.00	-1.39%	1.92%	8.45%	-2.00%	-2.00%	5.00%
532+00.00	-2.10%	1.43%	7.84%	-2.00%	-2.00%	5.00%
533+00.00	-2.06%	0.83%	7.03%	-2.00%	-2.00%	5.00%
534+00.00	-2.17%	1.51%	6.17%	-2.00%	-2.00%	5.00%
535+00.00	-2.70%	1.43%	4.14%	-2.00%	-2.00%	5.00%
536+00.00	-2.22%	1.49%	6.71%	-2.00%	-2.00%	5.00%
537+00.00	-2.23%	1.81%	6.53%	-2.00%	-2.00%	5.00%
538+00.00	-1.88%	0.76%	6.35%	-2.00%	-2.00%	5.00%
539+00.00	-3.53%	2.05%	6.65%	M.E.	-2.00%	5.00%
540+00.00	-2.40%	1.92%	5.66%	M.E.	0.00%	5.00%
541+00.00	-2.11%	1.52%	4.32%	MATCH EXISTING		6.00%
542+00.00	-3.01%	1.87%	6.88%	MATCH EXISTING		6.00%
543+00.00	-2.15%	1.38%	10.79%	MATCH EXISTING		6.00%
544+00.00	-2.84%	1.90%	6.82%	MATCH EXISTING		6.00%
545+00.00	BRIDGE APPROACH					
546+00.00	BRIDGE					
547+00.00	BRIDGE APPROACH					
548+00.00	-1.75%	1.22%	9.33%	MATCH EXISTING		6.00%
549+00.00	-2.27%	1.55%	5.02%	MATCH EXISTING		6.00%
550+00.00	-1.87%	1.91%	10.18%	MATCH EXISTING		6.00%
551+00.00	-2.01%	2.10%	12.94%	MATCH EXISTING		6.00%
552+00.00	-2.39%	1.44%	7.86%	MATCH EXISTING		6.00%

- NOTES:
1. MATCH THE EXISTING CROSS SLOPE ON THE BRIDGES AND BRIDGE APPROACHES.
2. M.E. = MATCH EXISTING

CROSS SLOPE CORRECTION TABLES

REVISIONS				KENNETH R. MUZYK, JR., P.E. P.E. LICENSE NUMBER 44076 FALLER, DAVIS & ASSOCIATES, INC 1150 ASSEMBLY DRIVE, SUITE 400 TAMPA, FLORIDA 33607-4168	STATE OF FLORIDA DEPARTMENT OF TRANSPORTATION			TYPICAL SECTION DETAILS (14)	SHEET NO.
DATE	DESCRIPTION	DATE	DESCRIPTION		ROAD NO.	COUNTY	FINANCIAL PROJECT ID		
					SR 93	COLLIER	444008-4-52-01		23

SOUTHBOUND SR 93						
STATION	EXISTING CROSS SLOPE			PROPOSED CROSS SLOPE		
	OUTSIDE LANE (%)	INSIDE LANE (%)	INSIDE SHLDR. (%)	OUTSIDE LANE (%)	INSIDE LANE (%)	INSIDE SHLDR. (%)
553+00.00	-2.48%	1.79%	10.01%	MATCH EXISTING		6.00%
554+00.00	-2.16%	2.26%	10.13%	-2.00%	2.00%	6.00%
555+00.00	-1.87%	1.86%	7.02%	-2.00%	2.00%	6.00%
556+00.00	-2.27%	0.96%	6.60%	-2.00%	2.00%	6.00%
557+00.00	-2.62%	2.43%	8.55%	-2.00%	2.00%	6.00%
558+00.00	-2.40%	2.52%	8.26%	-2.00%	2.00%	6.00%
559+00.00	-2.12%	2.29%	5.71%	-2.00%	2.00%	6.00%
560+00.00	-2.02%	2.93%	6.95%	-2.00%	2.00%	6.00%
561+00.00	-2.33%	2.43%	7.95%	-2.00%	2.00%	6.00%
562+00.00	-2.95%	2.62%	6.81%	MATCH EXISTING		6.00%
563+00.00	-3.33%	2.08%	7.39%	MATCH EXISTING		6.00%
564+00.00	-2.27%	2.30%	9.04%	-2.00%	2.00%	6.00%
565+00.00	-2.32%	3.06%	7.35%	-2.00%	2.00%	6.00%
566+00.00	-1.73%	1.85%	9.56%	-2.00%	2.00%	6.00%
567+00.00	-2.82%	2.85%	7.39%	MATCH EXISTING		6.00%
568+00.00	-1.31%	2.00%	7.65%	-2.00%	2.00%	6.00%
569+00.00	-1.96%	1.81%	9.94%	-2.00%	2.00%	6.00%
570+00.00	-1.73%	1.79%	10.32%	-2.00%	2.00%	6.00%
571+00.00	-1.87%	1.92%	6.84%	-2.00%	2.00%	6.00%
572+00.00	-2.45%	2.63%	9.40%	-2.00%	2.00%	6.00%
573+00.00	-1.57%	2.10%	11.35%	-2.00%	2.00%	6.00%
574+00.00	-3.60%	2.76%	3.23%	M.E.	2.00%	6.00%
575+00.00	-2.26%	1.34%	4.44%	M.E.	0.00%	6.00%
576+00.00	-3.06%	2.20%	5.99%	M.E.	-2.00%	5.00%
577+00.00	-2.19%	1.65%	10.31%	M.E.	-2.00%	5.00%
578+00.00	-3.29%	1.90%	8.19%	M.E.	-2.00%	5.00%
579+00.00	-2.67%	1.24%	5.22%	M.E.	-2.00%	5.00%
580+00.00	-2.94%	1.99%	6.11%	M.E.	-2.00%	5.00%
581+00.00	-2.21%	2.39%	6.48%	M.E.	-2.00%	5.00%
582+00.00	-3.08%	2.02%	6.04%	M.E.	-2.00%	5.00%
583+00.00	-2.83%	1.62%	6.10%	M.E.	-2.00%	5.00%
584+00.00	-1.25%	0.67%	2.97%	M.E.	-2.00%	5.00%
585+00.00	-2.48%	1.28%	7.43%	M.E.	-2.00%	5.00%
586+00.00	-2.77%	1.75%	7.13%	M.E.	-2.00%	5.00%
587+00.00	-2.64%	0.69%	6.87%	M.E.	-2.00%	5.00%
588+00.00	-2.07%	0.81%	5.62%	-2.00%	-2.00%	5.00%
589+00.00	-2.52%	1.82%	4.00%	-2.00%	-2.00%	5.00%
590+00.00	-1.58%	1.41%	8.55%	-2.00%	-2.00%	5.00%
591+00.00	-2.32%	0.85%	8.76%	-2.00%	-2.00%	5.00%
592+00.00	-1.73%	0.80%	5.86%	-2.00%	-2.00%	5.00%

SOUTHBOUND SR 93						
STATION	EXISTING CROSS SLOPE			PROPOSED CROSS SLOPE		
	OUTSIDE LANE (%)	INSIDE LANE (%)	INSIDE SHLDR. (%)	OUTSIDE LANE (%)	INSIDE LANE (%)	INSIDE SHLDR. (%)
593+00.00	-2.00%	1.96%	10.20%	-2.00%	-2.00%	5.00%
594+00.00	-2.16%	0.31%	3.55%	-2.00%	0.00%	6.00%
595+00.00	-2.53%	2.39%	6.23%	-2.00%	2.00%	6.00%
596+00.00	-1.20%	1.64%	8.56%	-2.00%	2.00%	6.00%
597+00.00	-0.99%	0.68%	7.23%	-2.00%	2.00%	6.00%
598+00.00	-0.86%	1.34%	8.19%	-2.00%	2.00%	6.00%
599+00.00	-1.42%	1.03%	11.42%	-2.00%	2.00%	6.00%
600+00.00	-1.48%	1.40%	7.33%	-2.00%	2.00%	6.00%
601+00.00	-0.91%	2.84%	11.12%	-2.00%	2.00%	6.00%
602+00.00	-1.19%	1.94%	6.56%	-2.00%	2.00%	6.00%
603+00.00	-1.80%	1.28%	8.88%	-2.00%	2.00%	6.00%
604+00.00	-2.50%	1.97%	6.20%	-2.00%	2.00%	6.00%
605+00.00	-1.71%	1.49%	6.32%	-2.00%	2.00%	6.00%
606+00.00	-1.45%	1.59%	8.07%	-2.00%	2.00%	6.00%
607+00.00	-2.21%	1.53%	6.24%	-2.00%	2.00%	6.00%
608+00.00	-1.13%	1.88%	4.88%	-2.00%	2.00%	6.00%
609+00.00	-1.99%	2.12%	9.15%	-2.00%	2.00%	6.00%
610+00.00	-1.38%	1.52%	4.77%	-2.00%	2.00%	6.00%
611+00.00	-0.96%	1.59%	4.83%	-2.00%	2.00%	6.00%
612+00.00	-0.91%	1.64%	8.30%	-2.00%	2.00%	6.00%
613+00.00	-1.30%	1.39%	6.38%	-2.00%	2.00%	6.00%
614+00.00	-1.75%	1.33%	0.45%	-2.00%	2.00%	6.00%
615+00.00	-0.84%	1.37%	5.00%	-2.00%	2.00%	6.00%
616+00.00	-1.21%	1.89%	7.79%	-2.00%	2.00%	6.00%
617+00.00	-1.88%	1.83%	4.07%	-2.00%	2.00%	6.00%
618+00.00	-1.45%	1.43%	7.29%	-2.00%	2.00%	6.00%
619+00.00	-2.25%	2.18%	8.45%	-2.00%	2.00%	6.00%
620+00.00	-0.75%	1.80%	2.52%	-2.00%	2.00%	6.00%
621+00.00	-1.19%	1.75%	5.46%	-2.00%	2.00%	6.00%
622+00.00	-2.02%	2.51%	10.07%	-2.00%	2.00%	6.00%
623+00.00	-1.52%	2.04%	1.78%	-2.00%	2.00%	6.00%
624+00.00	-2.34%	1.18%	5.69%	MATCH EXISTING		6.00%
625+00.00	-2.56%	1.10%	7.70%	MATCH EXISTING		6.00%
626+00.00	-2.41%	1.09%	4.11%	MATCH EXISTING		6.00%
627+00.00	-2.79%	2.09%	5.50%	MATCH EXISTING		6.00%
628+00.00	-1.99%	1.82%	0.78%	MATCH EXISTING		6.00%
629+00.00	-2.22%	1.55%	1.79%	MATCH EXISTING		6.00%
630+00.00	-1.70%	2.05%	2.75%	-2.00%	2.00%	6.00%
631+00.00	-1.27%	1.43%	4.49%	-2.00%	2.00%	6.00%
632+00.00	-1.96%	1.50%	5.56%	-2.00%	2.00%	6.00%

SOUTHBOUND SR 93						
STATION	EXISTING CROSS SLOPE			PROPOSED CROSS SLOPE		
	OUTSIDE LANE (%)	INSIDE LANE (%)	INSIDE SHLDR. (%)	OUTSIDE LANE (%)	INSIDE LANE (%)	INSIDE SHLDR. (%)
633+00.00	-0.60%	1.09%	3.27%	-2.00%	2.00%	6.00%
634+00.00	-2.04%	1.65%	5.86%	-2.00%	2.00%	6.00%
635+00.00	-0.90%	1.31%	4.33%	-2.00%	2.00%	6.00%
636+00.00	-1.17%	1.69%	7.74%	-2.00%	2.00%	6.00%
637+00.00	-2.12%	2.20%	7.20%	-2.00%	2.00%	6.00%
638+00.00	-2.10%	2.31%	8.25%	-2.00%	2.00%	6.00%
639+00.00	-2.11%	1.81%	11.09%	-2.00%	2.00%	6.00%
640+00.00	-1.64%	1.88%	3.21%	-2.00%	2.00%	6.00%
641+00.00	-2.51%	1.85%	4.72%	-2.00%	2.00%	6.00%
642+00.00	-1.83%	2.09%	7.05%	-2.00%	2.00%	6.00%
643+00.00	-1.87%	1.66%	7.37%	-2.00%	2.00%	6.00%
644+00.00	-1.83%	1.96%	3.94%	-2.00%	2.00%	6.00%
645+00.00	-2.43%	3.14%	6.10%	-2.00%	2.00%	6.00%
646+00.00	-2.31%	2.21%	7.50%	-2.00%	2.00%	6.00%
647+00.00	-1.67%	2.08%	4.48%	-2.00%	2.00%	6.00%
648+00.00	-2.19%	2.24%	6.22%	-2.00%	2.00%	6.00%
649+00.00	-1.89%	1.90%	5.91%	MATCH EXISTING		6.00%
650+00.00	-3.37%	2.59%	3.73%	MATCH EXISTING		6.00%
651+00.00	BRIDGE APPROACH					
652+00.00	BRIDGE					
653+00.00	BRIDGE					
654+00.00	BRIDGE APPROACH					
655+00.00	-2.31%	2.29%	8.07%	MATCH EXISTING		6.00%
656+00.00	-2.61%	2.58%	10.85%	MATCH EXISTING		6.00%
657+00.00	-1.78%	2.42%	7.95%	MATCH EXISTING		6.00%
658+00.00	-1.54%	1.44%	9.22%	M.E.	2.00%	6.00%
659+00.00	-3.15%	2.37%	6.42%	M.E.	0.00%	6.00%
660+00.00	-1.69%	0.49%	5.77%	M.E.	-2.00%	5.00%
661+00.00	-2.62%	0.86%	7.83%	M.E.	-2.00%	5.00%
662+00.00	-2.10%	1.62%	7.50%	-2.00%	-2.00%	5.00%
663+00.00	-2.24%	0.66%	7.41%	-2.00%	-2.00%	5.00%
664+00.00	-2.25%	1.52%	8.89%	-2.00%	-2.00%	5.00%
665+00.00	-1.74%	1.50%	6.44%	-2.00%	-2.00%	5.00%
666+00.00	-2.19%	2.14%	6.91%	-2.00%	-2.00%	5.00%
667+00.00	-1.63%	1.03%	10.06%	-2.00%	-2.00%	5.00%
668+00.00	-0.80%	1.82%	8.43%	-2.00%	-2.00%	5.00%
669+00.00	-1.55%	2.71%	3.03%	-2.00%	-2.00%	5.00%
670+00.00	-1.52%	1.30%	6.45%	-2.00%	-2.00%	5.00%
671+00.00	-2.09%	1.35%	4.51%	-2.00%	-2.00%	5.00%
672+00.00	-1.77%	2.35%	7.59%	-2.00%	-2.00%	5.00%

- NOTES:
1. MATCH THE EXISTING CROSS SLOPE ON THE BRIDGES AND BRIDGE APPROACHES.
2. M.E. = MATCH EXISTING

CROSS SLOPE CORRECTION TABLES

REVISIONS				KENNETH R. MUZYK, JR., P.E. P.E. LICENSE NUMBER 44076 FALLER, DAVIS & ASSOCIATES, INC 1150 ASSEMBLY DRIVE, SUITE 400 TAMPA, FLORIDA 33607-4168	STATE OF FLORIDA DEPARTMENT OF TRANSPORTATION			TYPICAL SECTION DETAILS (15)	SHEET NO.
DATE	DESCRIPTION	DATE	DESCRIPTION		ROAD NO.	COUNTY	FINANCIAL PROJECT ID		
					SR 93	COLLIER	444008-4-52-01		24

SOUTHBOUND SR 93						
STATION	EXISTING CROSS SLOPE			PROPOSED CROSS SLOPE		
	OUTSIDE LANE (%)	INSIDE LANE (%)	INSIDE SHLDR. (%)	OUTSIDE LANE (%)	INSIDE LANE (%)	INSIDE SHLDR. (%)
673+00.00	-2.75%	1.54%	7.53%	M.E.	-2.00%	5.00%
674+00.00	-2.57%	1.51%	9.89%	M.E.	-2.00%	5.00%
675+00.00	-2.32%	1.41%	7.82%	M.E.	-2.00%	5.00%
676+00.00	-2.64%	1.82%	6.77%	M.E.	-2.00%	5.00%
677+00.00	-1.30%	1.37%	5.27%	-2.00%	-2.00%	5.00%
678+00.00	-1.49%	1.48%	9.57%	-2.00%	0.00%	6.00%
679+00.00	-0.98%	1.90%	9.70%	-2.00%	2.00%	6.00%
680+00.00	-1.88%	1.82%	10.12%	-2.00%	2.00%	6.00%
681+00.00	-1.32%	2.11%	8.51%	-2.00%	2.00%	6.00%
682+00.00	-1.82%	1.76%	6.65%	-2.00%	2.00%	6.00%
683+00.00	-1.86%	2.08%	10.19%	-2.00%	2.00%	6.00%
684+00.00	-1.79%	1.43%	9.91%	-2.00%	2.00%	6.00%
685+00.00	-1.55%	1.83%	6.91%	-2.00%	2.00%	6.00%
686+00.00	-1.47%	1.45%	7.61%	-2.00%	2.00%	6.00%
687+00.00	-1.32%	0.98%	5.57%	-2.00%	2.00%	6.00%
688+00.00	-1.72%	2.23%	10.50%	-2.00%	2.00%	6.00%
689+00.00	-1.56%	1.86%	8.15%	-2.00%	2.00%	6.00%
690+00.00	-1.57%	1.24%	9.18%	-2.00%	2.00%	6.00%
691+00.00	-1.47%	1.58%	5.64%	-2.00%	2.00%	6.00%
692+00.00	-1.34%	1.28%	6.09%	-2.00%	2.00%	6.00%
693+00.00	-1.70%	0.69%	8.49%	-2.00%	M.E.	6.00%
694+00.00	-1.62%	1.31%	8.42%	-2.00%	M.E.	6.00%
695+00.00	-1.87%	1.46%	6.75%	-2.00%	M.E.	6.00%
696+00.00	-2.19%	1.16%	7.20%	-2.00%	M.E.	6.00%
697+00.00	-1.57%	0.88%	6.26%	-2.00%	M.E.	6.00%
698+00.00	-1.97%	1.63%	4.37%	-2.00%	2.00%	6.00%
699+00.00	-1.57%	0.91%	7.70%	-2.00%	2.00%	6.00%
700+00.00	-1.85%	1.41%	6.04%	-2.00%	2.00%	6.00%
701+00.00	-0.76%	1.22%	7.62%	-2.00%	2.00%	6.00%
702+00.00	-2.32%	0.38%	6.21%	-2.00%	M.E.	6.00%
703+00.00	-1.64%	0.95%	5.27%	-2.00%	M.E.	6.00%
704+00.00	-1.20%	1.43%	8.20%	-2.00%	2.00%	6.00%
705+00.00	-1.32%	1.55%	9.47%	-2.00%	2.00%	6.00%
706+00.00	-1.46%	1.93%	7.73%	-2.00%	2.00%	6.00%
707+00.00	-0.92%	2.03%	8.29%	-2.00%	2.00%	6.00%
708+00.00	-1.09%	0.87%	7.49%	-2.00%	2.00%	6.00%
709+00.00	-1.77%	1.09%	6.67%	-2.00%	M.E.	6.00%
710+00.00	-1.67%	2.11%	9.30%	-2.00%	2.00%	6.00%
711+00.00	-1.80%	1.61%	11.58%	-2.00%	2.00%	6.00%
712+00.00	-1.00%	1.65%	10.45%	-2.00%	2.00%	6.00%

SOUTHBOUND SR 93						
STATION	EXISTING CROSS SLOPE			PROPOSED CROSS SLOPE		
	OUTSIDE LANE (%)	INSIDE LANE (%)	INSIDE SHLDR. (%)	OUTSIDE LANE (%)	INSIDE LANE (%)	INSIDE SHLDR. (%)
713+00.00	-2.00%	1.92%	14.00%	-2.00%	2.00%	6.00%
714+00.00	-0.53%	0.75%	10.17%	-2.00%	2.00%	6.00%
715+00.00	-1.71%	2.22%	10.72%	-2.00%	2.00%	6.00%
716+00.00	-1.66%	2.16%	10.90%	-2.00%	2.00%	6.00%
717+00.00	-0.96%	1.26%	11.93%	-2.00%	2.00%	6.00%
718+00.00	-1.30%	1.62%	6.14%	-2.00%	2.00%	6.00%
719+00.00	-2.10%	0.99%	8.31%	-2.00%	2.00%	6.00%
720+00.00	-1.81%	-0.09%	11.43%	-2.00%	0.00%	6.00%
721+00.00	-1.61%	-1.51%	7.17%	-2.00%	-2.00%	5.00%
722+00.00	-2.11%	-1.41%	8.91%	-2.00%	-2.00%	5.00%
723+00.00	-2.26%	-1.89%	5.78%	-2.00%	-2.00%	5.00%
724+00.00	-2.23%	-2.32%	6.03%	-2.00%	M.E.	5.00%
725+00.00	-1.90%	-2.04%	5.84%	-2.00%	-2.00%	5.00%
726+00.00	-1.96%	-2.03%	5.37%	MATCH EXISTING		5.00%
727+00.00	-2.90%	-1.62%	4.33%	MATCH EXISTING		5.00%
728+00.00	BRIDGE APPROACH					
729+00.00	BRIDGE					
730+00.00	BRIDGE APPROACH					
731+00.00	-1.94%	-1.33%	6.40%	MATCH EXISTING		5.00%
732+00.00	-2.73%	-1.67%	7.76%	MATCH EXISTING		5.00%
733+00.00	-2.44%	-1.39%	8.54%	MATCH EXISTING		5.00%
734+00.00	-2.68%	-1.35%	9.65%	MATCH EXISTING		5.00%
735+00.00	-2.36%	-1.45%	7.40%	MATCH EXISTING		5.00%
736+00.00	-2.38%	-1.29%	10.23%	MATCH EXISTING		5.00%
737+00.00	-2.21%	-0.58%	8.56%	-2.00%	-2.00%	5.00%
738+00.00	-1.46%	0.69%	7.75%	-2.00%	-2.00%	5.00%
739+00.00	-0.72%	1.53%	9.90%	-2.00%	-2.00%	5.00%
740+00.00	-1.55%	1.75%	10.74%	-2.00%	-2.00%	5.00%
741+00.00	-1.09%	2.07%	8.99%	-2.00%	-2.00%	5.00%
742+00.00	-1.69%	1.92%	9.16%	-2.00%	-2.00%	5.00%
743+00.00	-1.92%	1.70%	4.97%	-2.00%	-2.00%	5.00%
744+00.00	-1.34%	1.28%	6.42%	-2.00%	-2.00%	5.00%
745+00.00	-1.42%	1.62%	9.62%	-2.00%	-2.00%	5.00%
746+00.00	-1.68%	1.14%	11.80%	-2.00%	-2.00%	5.00%
747+00.00	-1.29%	1.07%	10.58%	-2.00%	-2.00%	5.00%
748+00.00	-1.97%	1.37%	10.60%	-2.00%	-2.00%	5.00%
749+00.00	-1.94%	0.76%	7.83%	-2.00%	-2.00%	5.00%
750+00.00	-2.23%	0.71%	7.85%	-2.00%	-2.00%	5.00%
751+00.00	-1.54%	0.64%	9.78%	-2.00%	-2.00%	5.00%
752+00.00	-1.91%	1.08%	10.39%	-2.00%	-2.00%	5.00%

SOUTHBOUND SR 93						
STATION	EXISTING CROSS SLOPE			PROPOSED CROSS SLOPE		
	OUTSIDE LANE (%)	INSIDE LANE (%)	INSIDE SHLDR. (%)	OUTSIDE LANE (%)	INSIDE LANE (%)	INSIDE SHLDR. (%)
753+00.00	-1.47%	0.64%	9.82%	-2.00%	-2.00%	5.00%
754+00.00	-1.72%	1.40%	7.46%	-2.00%	-2.00%	5.00%
755+00.00	-1.80%	1.73%	9.81%	-2.00%	-2.00%	5.00%
756+00.00	-1.65%	1.23%	9.63%	-2.00%	-2.00%	5.00%
757+00.00	-1.59%	1.06%	8.47%	-2.00%	-2.00%	5.00%
758+00.00	-1.87%	1.67%	12.59%	-2.00%	-2.00%	5.00%
759+00.00	-1.94%	0.86%	6.14%	-2.00%	-2.00%	5.00%
760+00.00	-2.19%	1.75%	9.42%	-2.00%	-2.00%	5.00%
761+00.00	-2.08%	1.20%	9.27%	-2.00%	-2.00%	5.00%
762+00.00	-1.68%	1.87%	6.28%	-2.00%	-2.00%	5.00%
763+00.00	-2.20%	1.45%	7.04%	-2.00%	-2.00%	5.00%
764+00.00	-1.67%	1.16%	8.96%	-2.00%	-2.00%	5.00%
765+00.00	-1.56%	1.67%	6.51%	-2.00%	-2.00%	5.00%
766+00.00	-1.05%	1.71%	8.25%	-2.00%	-2.00%	5.00%
767+00.00	-0.53%	0.29%	5.00%	-2.00%	-2.00%	5.00%
768+00.00	-1.62%	1.91%	5.94%	-2.00%	-2.00%	5.00%
769+00.00	-1.60%	0.91%	5.92%	-2.00%	-2.00%	5.00%
770+00.00	-1.27%	1.41%	6.44%	-2.00%	-2.00%	5.00%
771+00.00	-1.22%	1.96%	9.50%	-2.00%	-2.00%	5.00%
772+00.00	-1.68%	1.36%	6.44%	-2.00%	-2.00%	5.00%
773+00.00	-1.30%	0.68%	9.56%	-2.00%	-2.00%	5.00%
774+00.00	-2.62%	1.77%	13.87%	M.E.	-2.00%	5.00%
775+00.00	-2.00%	1.56%	9.18%	-2.00%	-2.00%	5.00%
776+00.00	-2.08%	0.72%	6.99%	-2.00%	-2.00%	5.00%
777+00.00	-1.72%	1.27%	11.22%	-2.00%	-2.00%	5.00%
778+00.00	-2.56%	1.33%	10.05%	M.E.	-2.00%	5.00%
779+00.00	-3.05%	1.34%	9.05%	M.E.	-2.00%	5.00%
780+00.00	-0.99%	1.17%	11.89%	-2.00%	-2.00%	5.00%
781+00.00	-0.73%	0.46%	5.76%	-2.00%	-2.00%	5.00%
782+00.00	-0.59%	0.03%	12.16%	-2.00%	-2.00%	5.00%
783+00.00	-0.51%	-0.81%	7.78%	-2.00%	-2.00%	5.00%
784+00.00	-2.32%	-0.98%	10.84%	-2.00%	-2.00%	5.00%
785+00.00	-2.11%	-2.43%	6.98%	-2.00%	-2.00%	5.00%
786+00.00	-2.13%	-2.74%	5.29%	MATCH EXISTING		5.00%
787+00.00	-3.07%	-1.84%	8.45%	MATCH EXISTING		5.00%
788+00.00	-2.51%	-1.64%	4.28%	MATCH EXISTING		5.00%
789+00.00	-2.89%	-2.36%	6.41%	MATCH EXISTING		5.00%
790+00.00	-3.62%	-1.10%	6.41%	MATCH EXISTING		5.00%
791+00.00	BRIDGE APPROACH					
792+00.00	BRIDGE					

- NOTES:
1. MATCH THE EXISTING CROSS SLOPE ON THE BRIDGES AND BRIDGE APPROACHES.
2. M.E. = MATCH EXISTING

CROSS SLOPE CORRECTION TABLES

REVISIONS				KENNETH R. MUZYK, JR., P.E. P.E. LICENSE NUMBER 44076 FALLER, DAVIS & ASSOCIATES, INC 1150 ASSEMBLY DRIVE, SUITE 400 TAMPA, FLORIDA 33607-4168	STATE OF FLORIDA DEPARTMENT OF TRANSPORTATION			TYPICAL SECTION DETAILS (16)	SHEET NO.
DATE	DESCRIPTION	DATE	DESCRIPTION		ROAD NO.	COUNTY	FINANCIAL PROJECT ID		
					SR 93	COLLIER	444008-4-52-01		25

SOUTHBOUND SR 93						
STATION	EXISTING CROSS SLOPE			PROPOSED CROSS SLOPE		
	OUTSIDE LANE (%)	INSIDE LANE (%)	INSIDE SHLDR. (%)	OUTSIDE LANE (%)	INSIDE LANE (%)	INSIDE SHLDR. (%)
793+00.00	BRIDGE APPROACH					
794+00.00	-2.84%	-1.59%	5.86%	MATCH EXISTING		5.00%
795+00.00	-1.88%	-1.81%	6.78%	MATCH EXISTING		5.00%
796+00.00	-2.34%	-1.17%	6.36%	MATCH EXISTING		5.00%
797+00.00	-2.59%	-1.26%	9.15%	MATCH EXISTING		5.00%
798+00.00	-2.74%	-2.92%	8.75%	MATCH EXISTING		5.00%
799+00.00	-2.43%	-1.81%	5.97%	-2.00%	-2.00%	5.00%
800+00.00	-1.53%	-2.39%	6.79%	-2.00%	-2.00%	5.00%
801+00.00	-2.32%	-0.75%	7.97%	-2.00%	-2.00%	5.00%
802+00.00	-0.98%	0.45%	6.05%	-2.00%	-2.00%	5.00%
803+00.00	-1.79%	0.76%	9.25%	-2.00%	-2.00%	5.00%
804+00.00	-1.55%	0.53%	9.56%	-2.00%	-2.00%	5.00%
805+00.00	-1.38%	0.22%	3.61%	-2.00%	-2.00%	5.00%
806+00.00	-0.28%	-0.18%	8.54%	-2.00%	-2.00%	5.00%
807+00.00	-0.75%	-0.23%	4.79%	-2.00%	-2.00%	5.00%
808+00.00	-0.10%	0.61%	7.63%	-2.00%	-2.00%	5.00%
809+00.00	-0.38%	1.84%	8.10%	-2.00%	-2.00%	5.00%
810+00.00	-0.46%	1.07%	6.71%	-2.00%	-2.00%	5.00%
811+00.00	-0.86%	0.92%	8.55%	-2.00%	-2.00%	5.00%
812+00.00	-1.89%	1.09%	6.86%	-2.00%	-2.00%	5.00%
813+00.00	-1.68%	1.28%	6.47%	-2.00%	-2.00%	5.00%
814+00.00	-1.39%	1.28%	6.32%	-2.00%	-2.00%	5.00%
815+00.00	-1.31%	1.07%	2.91%	-2.00%	-2.00%	5.00%
816+00.00	-1.91%	2.04%	4.77%	-2.00%	-2.00%	5.00%
817+00.00	-2.08%	1.20%	5.00%	-2.00%	-2.00%	5.00%
818+00.00	-1.48%	1.57%	5.31%	-2.00%	-2.00%	5.00%
819+00.00	-2.08%	1.61%	5.62%	-2.00%	-2.00%	5.00%
820+00.00	-2.22%	2.31%	4.58%	-2.00%	-2.00%	5.00%
821+00.00	-1.85%	1.53%	6.33%	-2.00%	-2.00%	5.00%
822+00.00	-1.69%	1.46%	5.73%	-2.00%	-2.00%	5.00%
823+00.00	-1.79%	1.60%	6.73%	-2.00%	-2.00%	5.00%
824+00.00	-2.17%	2.38%	7.21%	-2.00%	-2.00%	5.00%
825+00.00	-2.45%	1.87%	4.63%	M.E.	-2.00%	5.00%
826+00.00	-2.61%	1.93%	8.01%	M.E.	-2.00%	5.00%
827+00.00	-3.35%	2.93%	5.98%	M.E.	-2.00%	5.00%
828+00.00	-2.33%	2.26%	6.74%	-2.00%	-2.00%	5.00%
829+00.00	-1.70%	1.64%	5.23%	-2.00%	-2.00%	5.00%
830+00.00	-2.30%	1.69%	5.63%	-2.00%	-2.00%	5.00%
831+00.00	-1.51%	1.62%	3.42%	-2.00%	-2.00%	5.00%
832+00.00	-1.46%	1.22%	4.45%	-2.00%	-2.00%	5.00%

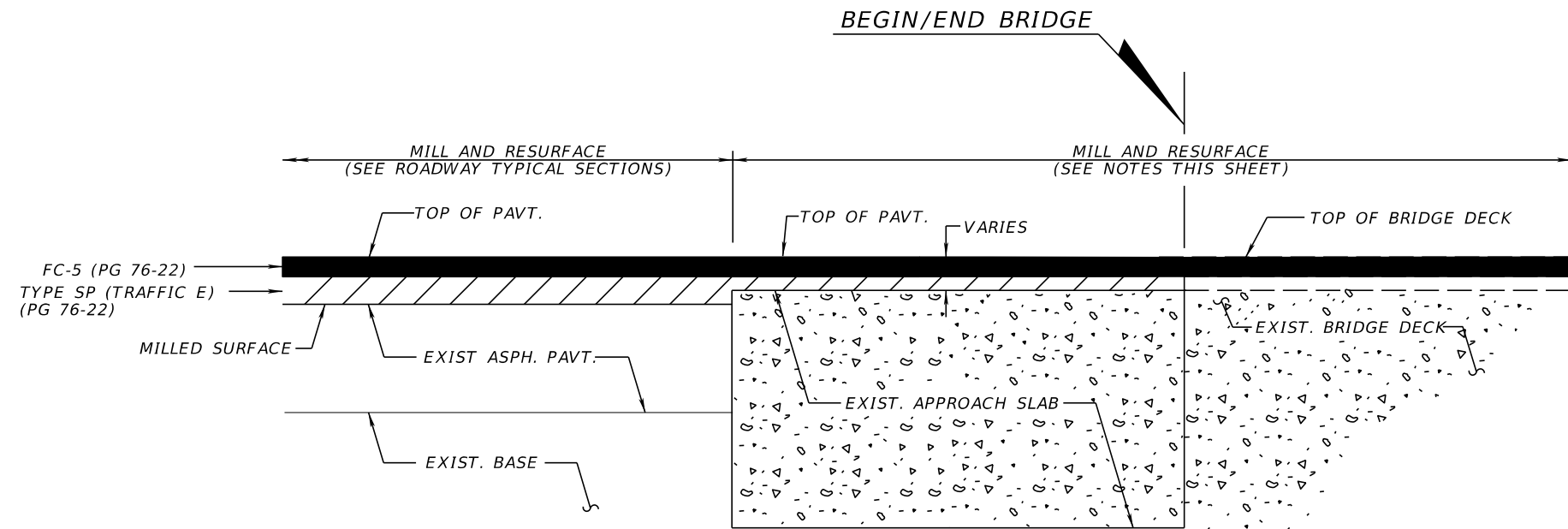
SOUTHBOUND SR 93						
STATION	EXISTING CROSS SLOPE			PROPOSED CROSS SLOPE		
	OUTSIDE LANE (%)	INSIDE LANE (%)	INSIDE SHLDR. (%)	OUTSIDE LANE (%)	INSIDE LANE (%)	INSIDE SHLDR. (%)
833+00.00	-1.62%	1.53%	5.76%	-2.00%	-2.00%	5.00%
834+00.00	-1.19%	1.00%	2.61%	-2.00%	-2.00%	5.00%
835+00.00	-1.72%	2.17%	1.89%	-2.00%	-2.00%	5.00%
836+00.00	-2.26%	0.39%	5.08%	-2.00%	-2.00%	5.00%
837+00.00	-2.48%	-1.50%	6.18%	MATCH EXISTING		5.00%
838+00.00	-1.78%	-2.18%	9.30%	MATCH EXISTING		5.00%
839+00.00	-2.77%	-1.24%	5.61%	MATCH EXISTING		5.00%
840+00.00	-2.51%	-1.69%	5.99%	MATCH EXISTING		5.00%
841+00.00	-2.62%	-1.86%	5.82%	MATCH EXISTING		5.00%
842+00.00	-2.41%	-2.22%	6.22%	MATCH EXISTING		5.00%
843+00.00	-2.51%	-1.59%	4.61%	MATCH EXISTING		5.00%
844+00.00	BRIDGE APPROACH					
845+00.00	BRIDGE					
846+00.00	BRIDGE APPROACH					
847+00.00	-2.44%	-2.00%	5.85%	MATCH EXISTING		5.00%
848+00.00	-3.04%	-1.72%	8.15%	MATCH EXISTING		5.00%
849+00.00	-2.84%	-1.17%	5.36%	MATCH EXISTING		5.00%
850+00.00	-2.62%	-1.48%	6.89%	MATCH EXISTING		5.00%
851+00.00	-2.84%	-1.12%	6.67%	MATCH EXISTING		5.00%
852+00.00	-2.97%	-1.22%	7.20%	MATCH EXISTING		5.00%
853+00.00	-2.52%	-0.43%	6.42%	-2.00%	-2.00%	5.00%
854+00.00	-2.51%	0.58%	6.88%	-2.00%	-2.00%	5.00%
855+00.00	-2.25%	0.16%	8.33%	-2.00%	-2.00%	5.00%
856+00.00	-2.14%	0.64%	6.18%	-2.00%	-2.00%	5.00%
857+00.00	-1.58%	0.25%	4.62%	-2.00%	-2.00%	5.00%
858+00.00	-2.15%	0.90%	5.98%	-2.00%	-2.00%	5.00%
859+00.00	-2.10%	0.77%	3.28%	-2.00%	-2.00%	5.00%
860+00.00	-1.78%	0.66%	5.58%	-2.00%	-2.00%	5.00%
861+00.00	-1.73%	0.29%	4.06%	-2.00%	-2.00%	5.00%
862+00.00	-2.23%	0.89%	3.72%	-2.00%	-2.00%	5.00%
863+00.00	-1.72%	0.49%	5.93%	-2.00%	-2.00%	5.00%
864+00.00	-1.83%	0.74%	4.67%	-2.00%	-2.00%	5.00%
865+00.00	-2.68%	1.49%	4.81%	M.E.	-2.00%	5.00%
866+00.00	-1.86%	0.71%	5.11%	-2.00%	-2.00%	5.00%
867+00.00	-1.98%	0.64%	5.57%	-2.00%	-2.00%	5.00%
868+00.00	-1.98%	0.51%	5.96%	-2.00%	-2.00%	5.00%
869+00.00	-2.14%	0.57%	6.22%	-2.00%	-2.00%	5.00%
870+00.00	-1.42%	0.30%	7.34%	-2.00%	-2.00%	5.00%
871+00.00	-1.87%	0.89%	4.13%	-2.00%	-2.00%	5.00%
872+00.00	-2.14%	1.30%	6.50%	-2.00%	-2.00%	5.00%

SOUTHBOUND SR 93						
STATION	EXISTING CROSS SLOPE			PROPOSED CROSS SLOPE		
	OUTSIDE LANE (%)	INSIDE LANE (%)	INSIDE SHLDR. (%)	OUTSIDE LANE (%)	INSIDE LANE (%)	INSIDE SHLDR. (%)
873+00.00	-2.16%	0.68%	7.60%	-2.00%	-2.00%	5.00%
874+00.00	-2.12%	1.46%	4.32%	-2.00%	-2.00%	5.00%
875+00.00	-1.77%	1.33%	4.74%	-2.00%	-2.00%	5.00%
876+00.00	-2.32%	2.18%	5.74%	-2.00%	-2.00%	5.00%
877+00.00	-2.10%	1.29%	3.33%	-2.00%	-2.00%	5.00%
878+00.00	-2.07%	2.10%	4.01%	-2.00%	-2.00%	5.00%
879+00.00	-1.53%	0.97%	6.03%	-2.00%	0.00%	6.00%
880+00.00	-1.98%	1.40%	5.49%	-2.00%	2.00%	6.00%
881+00.00	-1.23%	1.43%	4.57%	-2.00%	2.00%	6.00%
882+00.00	-1.82%	1.24%	6.45%	MATCH EXISTING		6.00%
883+00.00	-2.00%	1.70%	5.29%	MATCH EXISTING		6.00%
884+00.00	-1.94%	1.52%	3.86%	MATCH EXISTING		6.00%
885+00.00	BRIDGE APPROACH					
886+00.00	BRIDGE					
887+00.00	BRIDGE					
888+00.00	BRIDGE					

- NOTES:
1. MATCH THE EXISTING CROSS SLOPE ON THE BRIDGES AND BRIDGE APPROACHES.
2. M.E. = MATCH EXISTING

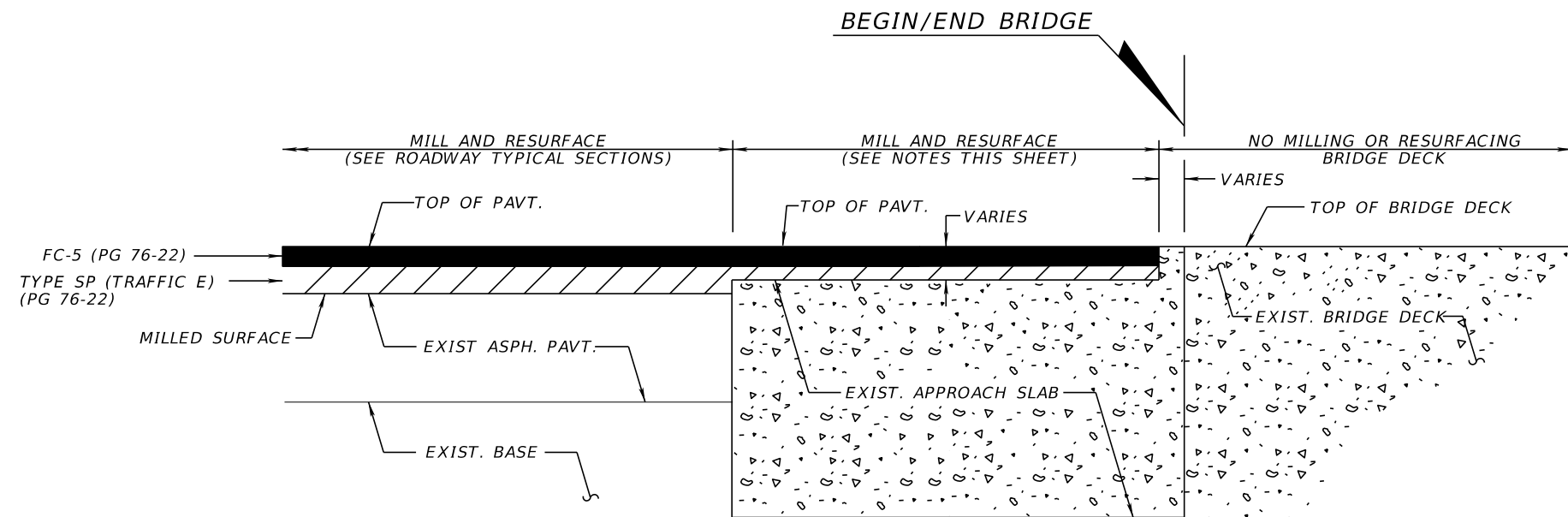
CROSS SLOPE CORRECTION TABLES

REVISIONS				KENNETH R. MUZYK, JR., P.E. P.E. LICENSE NUMBER 44076 FALLER, DAVIS & ASSOCIATES, INC 1150 ASSEMBLY DRIVE, SUITE 400 TAMPA, FLORIDA 33607-4168	STATE OF FLORIDA DEPARTMENT OF TRANSPORTATION			TYPICAL SECTION DETAILS (17)	SHEET NO.
DATE	DESCRIPTION	DATE	DESCRIPTION		ROAD NO.	COUNTY	FINANCIAL PROJECT ID		
					SR 93	COLLIER	444008-4-52-01		26



ASPHALT BRIDGE DECK PARTIAL SECTION

NTS



CONCRETE BRIDGE DECK PARTIAL SECTION

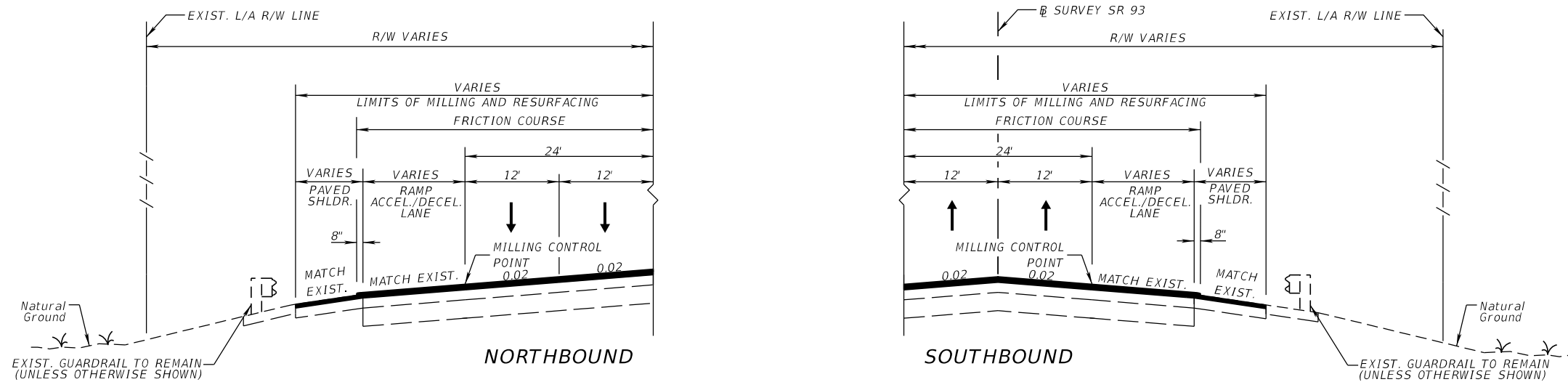
NTS

NOTES

1. THE ROLLERS SHALL BE IN STATIC MODE ON THE APPROACH SLABS AND BRIDGE DECK.
2. MILL TO TOP OF CONCRETE APPROACH SLAB IF THE EXIST. PAVT. THICKNESS IS LESS THAN THE PRESCRIBED MILLING DEPTH.

BRIDGE DECK

REVISIONS				KENNETH R. MUZYK, JR., P.E. P.E. LICENSE NUMBER 44076 FALLER, DAVIS & ASSOCIATES, INC 1150 ASSEMBLY DRIVE, SUITE 400 TAMPA, FLORIDA 33607-4168	STATE OF FLORIDA DEPARTMENT OF TRANSPORTATION			TYPICAL SECTION DETAILS (18)	SHEET NO.
DATE	DESCRIPTION	DATE	DESCRIPTION		ROAD NO.	COUNTY	FINANCIAL PROJECT ID		
						SR 93	COLLIER		444008-4-52-01



STA. 458+34.21 TO STA. 477+10.73 NB

STA. 468+27.07 TO STA. 477+45.06 SB

**RAMP TYPICAL SECTION DETAILS
SR 93 (I-75)**

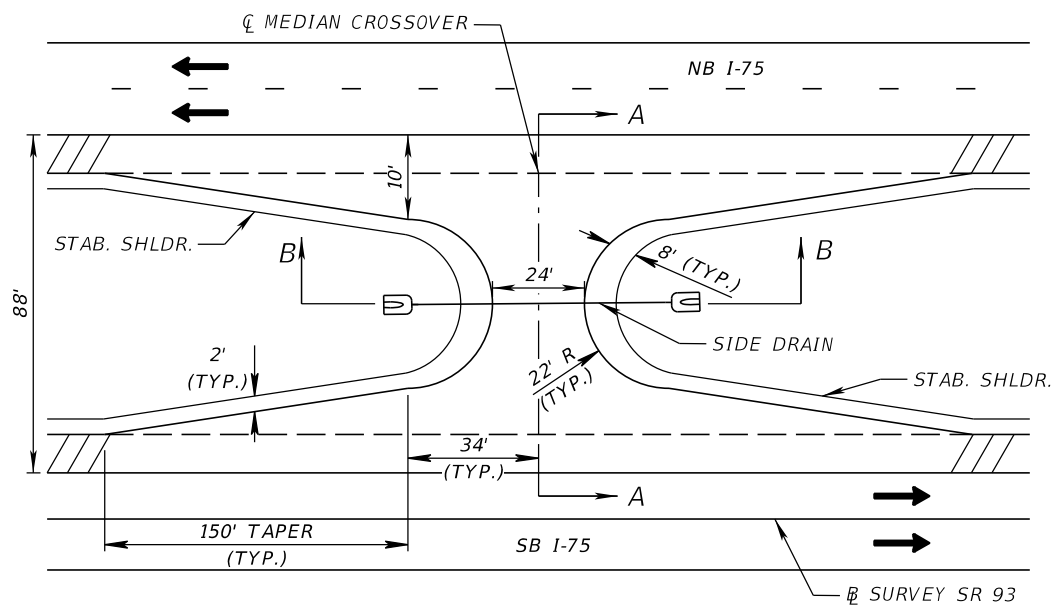
EXISTING RAMP AND ACCELERATION/DECELERATION LANE

MILL EXISTING ASPHALT PAVEMENT (2-1/4" DEPTH)
RESURFACE WITH TYPE SP STRUCTURAL COURSE (TRAFFIC E) (1-1/2") (PG 76-22)
AND FRICTION COURSE FC-5 (3/4") (PG 76-22)

EXISTING OUTSIDE PAVED SHOULDER

MILL EXISTING ASPHALT PAVEMENT (1-1/2" DEPTH)
RESURFACE WITH TYPE SP STRUCTURAL COURSE (TRAFFIC B) (1-1/2")

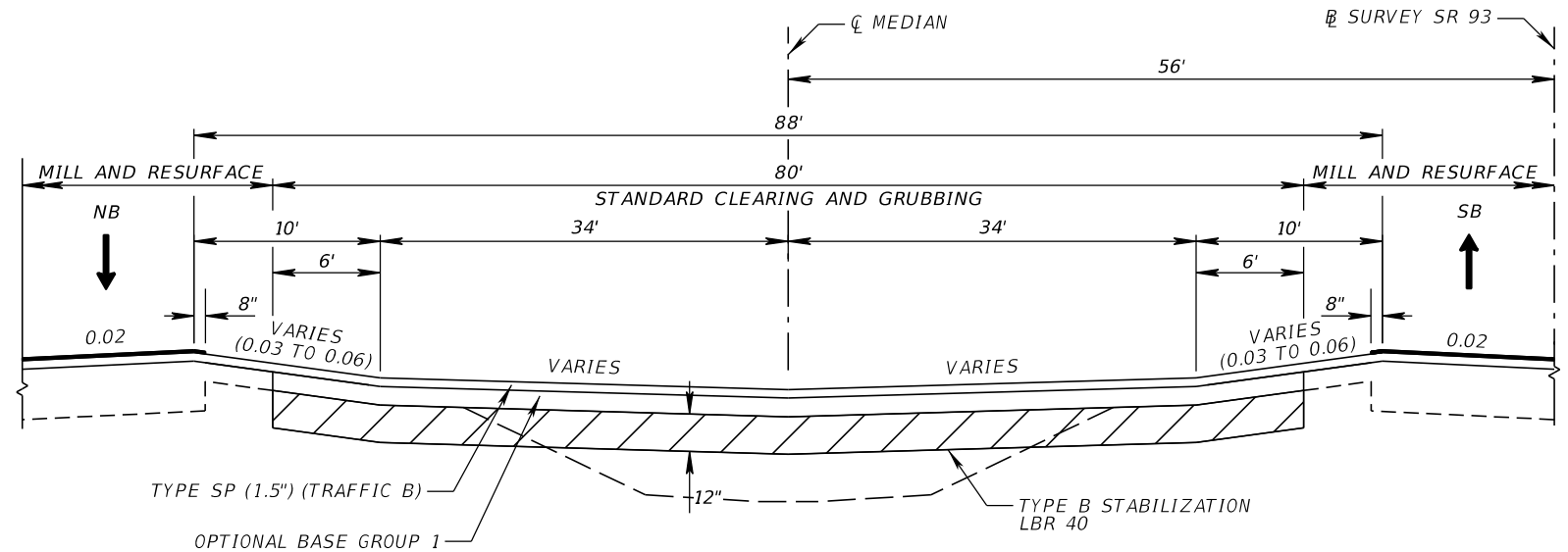
REVISIONS				KENNETH R. MUZYK, JR., P.E. P.E. LICENSE NUMBER 44076 FALLER, DAVIS & ASSOCIATES, INC 1150 ASSEMBLY DRIVE, SUITE 400 TAMPA, FLORIDA 33607-4168	STATE OF FLORIDA DEPARTMENT OF TRANSPORTATION			TYPICAL SECTION DETAILS (19)	SHEET NO.
DATE	DESCRIPTION	DATE	DESCRIPTION		ROAD NO.	COUNTY	FINANCIAL PROJECT ID		
					SR 93	COLLIER	444008-4-52-01		28



MEDIAN CROSSOVER PLAN

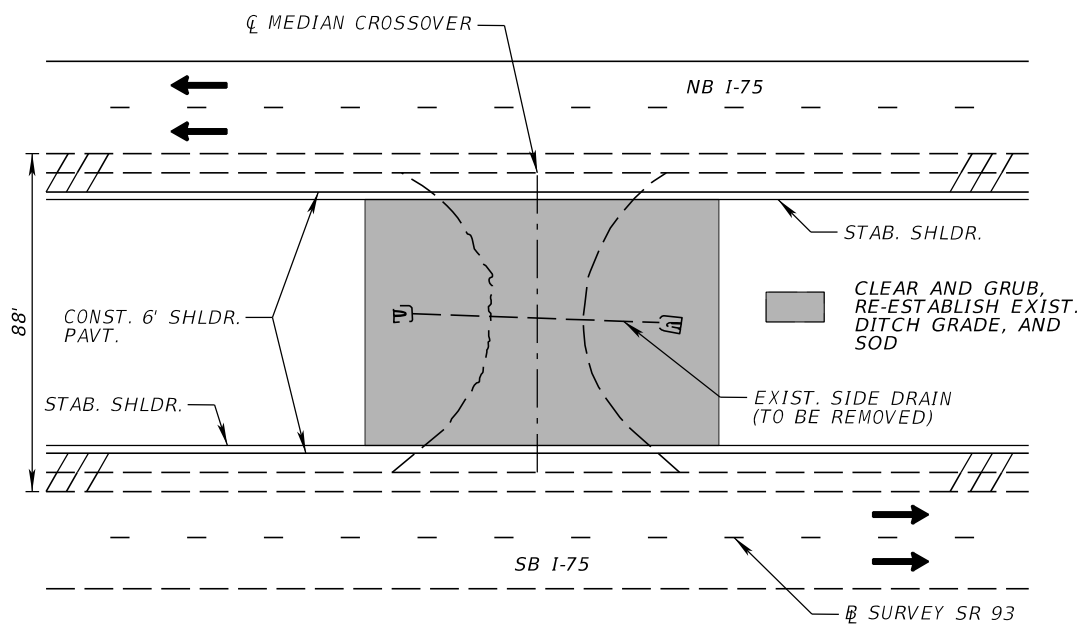
NTS

STA. 268+67.91
 STA. 495+90.92
 STA. 670+04.96
 STA. 861+00.00



SECTION A-A

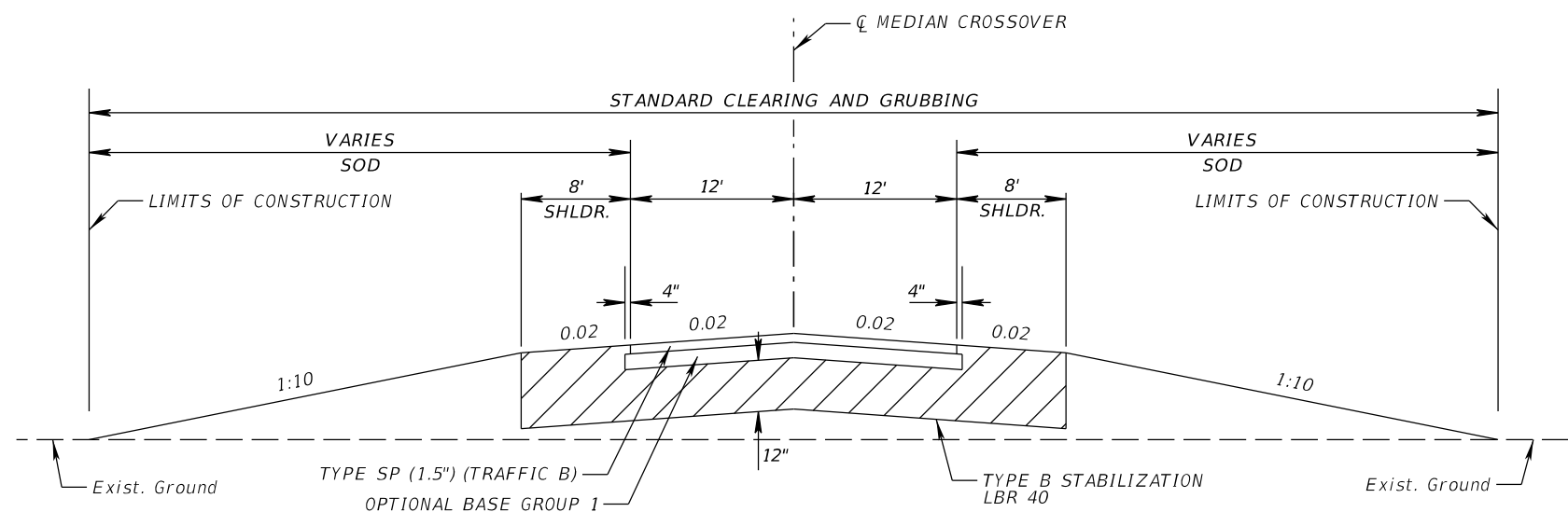
NTS



EXISTING MEDIAN CROSSOVER REMOVAL PLAN

NTS

STA. 794+75.30



SECTION B-B

NTS

MEDIAN CROSSOVER PAVEMENT

OPTIONAL BASE GROUP 1 WITH
 TYPE SP STRUCTURAL COURSE (TRAFFIC B) (1 1/2")

NOTES:
 1. SEE GRADING DETAILS FOR MEDIAN CROSSOVER GRADING.

MEDIAN CROSSOVERS

REVISIONS			
DATE	DESCRIPTION	DATE	DESCRIPTION

KENNETH R. MUZYK, JR., P.E.
 P.E. LICENSE NUMBER 44076
 FALLER, DAVIS & ASSOCIATES, INC
 1150 ASSEMBLY DRIVE, SUITE 400
 TAMPA, FLORIDA 33607-4168

STATE OF FLORIDA DEPARTMENT OF TRANSPORTATION		
ROAD NO.	COUNTY	FINANCIAL PROJECT ID
SR 93	COLLIER	444008-4-52-01

**TYPICAL SECTION
 DETAILS (20)**

SHEET NO.

29

QUANTITY	STR. NO.	STATION	SIDE	DESCRIPTION	BARRELS	SIDE DRAIN	MES (SD)	REMARKS
						OTHER	OTHER	
						18"	18"	
						LF	EA.	
P	SD-1	268+17.53 TO 269+23.29	MED.	SIDE DRAIN	1	102	2	FL 10.9 (E), FL 10.7 (W)
F								
P	SD-2	495+15.55 TO 496.79.34	MED.	SIDE DRAIN	1	160	2	FL 11.2 (E), FL 11.4 (W)
F								
P	SD-3	669+71.71 TO 670+41.13	MED.	SIDE DRAIN	1	65	2	FL 11.5 (E), FL 11.7 (W)
F								
P	SD-4	860+73.74 TO 861+27.13	MED.	SIDE DRAIN	1	49	2	FL 12.4 (E), FL 12.2 (W)
F								
TOTALS			PLAN QUANTITY			376	8	
			FINAL QUANTITY					

REVISIONS				FALLER, DAVIS & ASSOCIATES, INC 4200 W. CYPRESS ST., SUITE 500 TAMPA, FLORIDA 33607-4168 ALAN S. ELDRIDGE, P.E. NO.: 77067	STATE OF FLORIDA DEPARTMENT OF TRANSPORTATION			SUMMARY OF DRAINAGE STRUCTURES	SHEET NO.
DATE	DESCRIPTION	DATE	DESCRIPTION		ROAD NO.	COUNTY	FINANCIAL PROJECT ID		30
					SR 93	COLLIER	444008-4-52-01		

STRUCTURE	SIZE (INCHES)	MATERIAL	PLOTTED	AS BUILT	REMARKS
SD-1, SD-2, SD-3, SD-4	14" x23"	ERCp (CLASS III)	X		DUE TO COVER

REVISIONS				FALLER, DAVIS & ASSOCIATES, INC 4200 W. CYPRESS ST., SUITE 500 TAMPA, FLORIDA 33607-4168 ALAN S. ELDRIDGE, P.E. NO.: 77067	STATE OF FLORIDA DEPARTMENT OF TRANSPORTATION			OPTIONAL MATERIALS TABULATION	SHEET NO.
DATE	DESCRIPTION	DATE	DESCRIPTION		ROAD NO.	COUNTY	FINANCIAL PROJECT ID		31
					SR 93	COLLIER	444008-4-52-01		

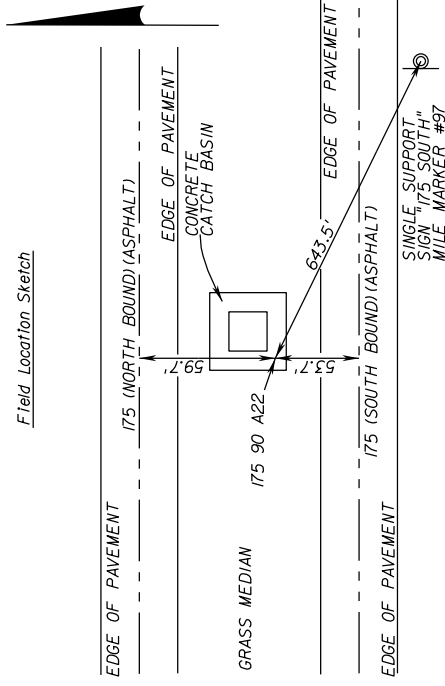
Florida Department of Transportation District One
Vertical Control Data Sheet

DATUM
NGVD 1929 X
NAVD 1988 X

Monument Name or Designation: 175 90 A22 Elevation feet: 11.26
 State Road No.: SR 93 County: COLLIER
 Section: 4 Township: 50 S Range: 27 E Roadway Section I.D.: 03175-000
 Establishing Firm: NGS Financial Project ID: 444008-1
 Established: / / Recovered: 12/6/2019 Field Book No.: 503581

State Plane Coordinates: N (Y): = 662239 E (X): = 452873
 (Nearest Foot) @ STATION 226+89 OFFSET 53.3' LEFT
 Base Line Station and Offset: FOUND FDOT BRASS DISK STAMPED "175 90 A22"
 Description of Monument: SET IN CATCH BASIN

Distance and Direction from Nearest Intersection: FROM THE INTERSECTION OF 175 AND SR 95, HEAD 4.2 MILES EAST TO THE MARK IN THE MEDIAN



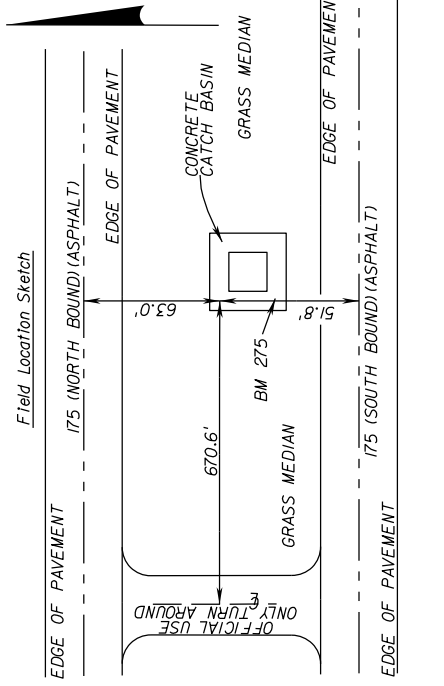
Florida Department of Transportation District One
Vertical Control Data Sheet

DATUM
NGVD 1929 X
NAVD 1988 X

Monument Name or Designation: BM 275 Elevation feet: 11.030
 State Road No.: SR 93 County: COLLIER
 Section: 4 Township: 50 S Range: 27 E Roadway Section I.D.: 03175-000
 Establishing Firm: MCKIM & CREED Financial Project ID: 444008-1
 Established: 12/6/2019 Recovered: / / Field Book No.: 503581

State Plane Coordinates: N (Y): = 662033 E (X): = 457518
 (Nearest Foot) @ STATION 275+38 OFFSET 50.7' LEFT
 Base Line Station and Offset: FOUND FDOT BRASS DISK STAMPED "175 90 A23"
 Description of Monument: SET IN CATCH BASIN

Distance and Direction from Nearest Intersection: FROM THE INTERSECTION OF 175 AND SR 95, HEAD EAST 5.1 MILES TO THE MARK IN THE MEDIAN.



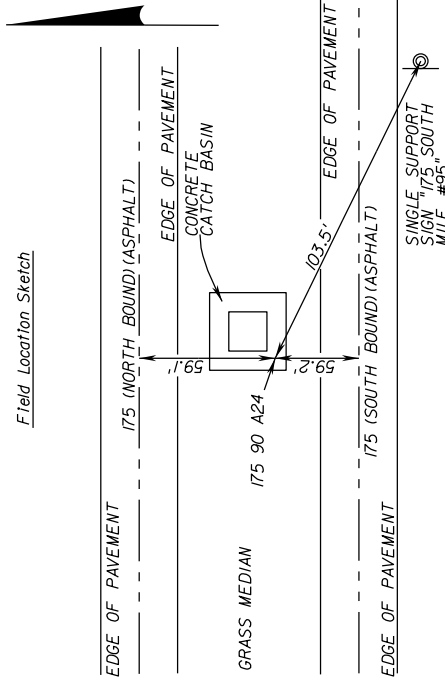
Florida Department of Transportation District One
Vertical Control Data Sheet

DATUM
NGVD 1929 X
NAVD 1988 X

Monument Name or Designation: 175 90 A24 Elevation feet: 11.28
 State Road No.: SR 93 County: COLLIER
 Section: 3 Township: 50 S Range: 27 E Roadway Section I.D.: 03175-000
 Establishing Firm: NGS Financial Project ID: 444008-1
 Established: / / Recovered: 12/6/2019 Field Book No.: 503581

State Plane Coordinates: N (Y): = 661919 E (X): = 461202
 (Nearest Foot) @ STATION 312+24 OFFSET 52.8' LEFT
 Base Line Station and Offset: FOUND FDOT BRASS DISK STAMPED "175 90 A24"
 Description of Monument: SET IN CATCH BASIN

Distance and Direction from Nearest Intersection: FROM THE INTERSECTION OF 175 AND SR 95, HEAD EAST 5.8 MILES TO THE MARK IN THE MEDIAN.



BENCHMARKS

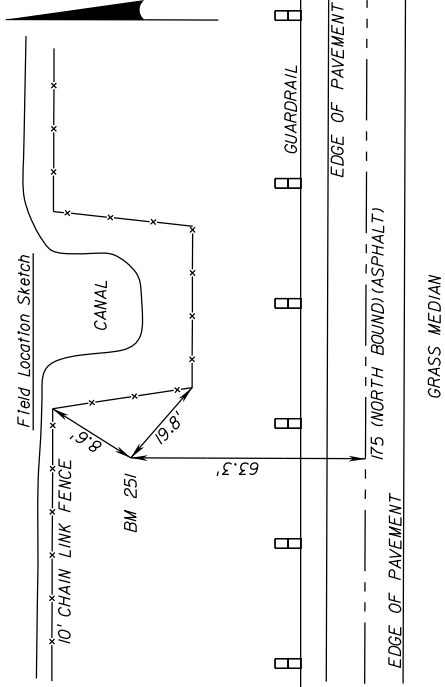
Florida Department of Transportation District One
Vertical Control Data Sheet

DATUM
NGVD 1929 X
NAVD 1988 X

Monument Name or Designation: BM 251 Elevation feet: 9.311
 State Road No.: SR 93 County: COLLIER
 Section: 4 Township: 50 S Range: 27 E Roadway Section I.D.: 03175-000
 Establishing Firm: MCKIM & CREED Financial Project ID: 444008-1
 Established: 12/6/2019 Recovered: / / Field Book No.: 503581

State Plane Coordinates: N (Y): = 662294 E (X): = 455048
 (Nearest Foot) @ STATION 250+61 OFFSET 181.9' LEFT
 Base Line Station and Offset: SET STANDARD 4"X4" CONCRETE MONUMENT WITH ALUMINUM FDOT DISK STAMPED "BM 1003"

Distance and Direction from Nearest Intersection: FROM THE INTERSECTION OF 175 AND SR 95, HEAD 4.6 MILES EAST TO THE MARK ON THE LEFT



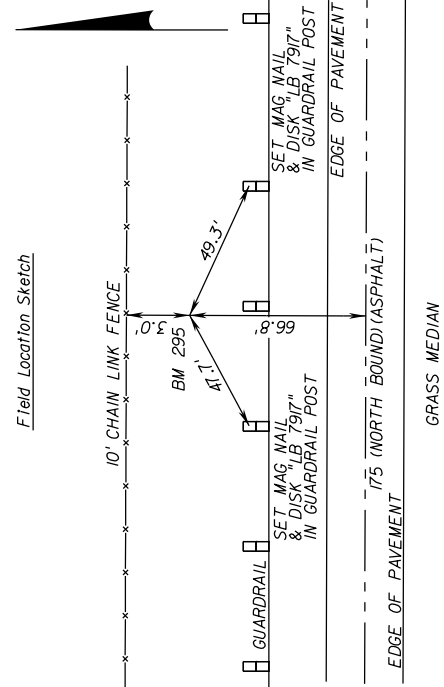
Florida Department of Transportation District One
Vertical Control Data Sheet

DATUM
NGVD 1929 X
NAVD 1988 X

Monument Name or Designation: BM 295 Elevation feet: 8.807
 State Road No.: SR 93 County: COLLIER
 Section: 3 Township: 50 S Range: 27 E Roadway Section I.D.: 03175-000
 Establishing Firm: MCKIM & CREED Financial Project ID: 444008-1
 Established: 12/6/2019 Recovered: / / Field Book No.: 503581

State Plane Coordinates: N (Y): = 662096 E (X): = 459441
 (Nearest Foot) @ STATION 294+59 OFFSET 178.2' LEFT
 Base Line Station and Offset: SET STANDARD 4"X4" CONCRETE MONUMENT WITH ALUMINUM FDOT DISK STAMPED "BM 1004"

Distance and Direction from Nearest Intersection: FROM THE INTERSECTION OF 175 AND SR 95, HEAD 5.5 MILES EAST TO THE MARK ON THE LEFT



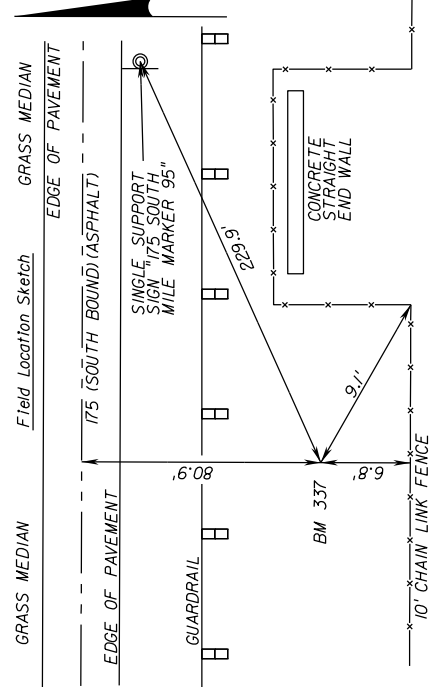
Florida Department of Transportation District One
Vertical Control Data Sheet

DATUM
NGVD 1929 X
NAVD 1988 X

Monument Name or Designation: BM 337 Elevation feet: 9.002
 State Road No.: SR 93 County: COLLIER
 Section: 2 Township: 50 S Range: 27 E Roadway Section I.D.: 03175-000
 Establishing Firm: MCKIM & CREED Financial Project ID: 444008-1
 Established: 12/6/2019 Recovered: / / Field Book No.: 503581

State Plane Coordinates: N (Y): = 661722 E (X): = 463634
 (Nearest Foot) @ STATION 336+59 OFFSET 81.1' RIGHT
 Base Line Station and Offset: SET STANDARD 4"X4" CONCRETE MONUMENT WITH ALUMINUM FDOT DISK STAMPED "BM 1005"

Distance and Direction from Nearest Intersection: FROM THE INTERSECTION OF 175 AND SR 95, HEAD 6.2 MILES EAST TO THE MARK ON THE RIGHT



REVISIONS	
DATE	DESCRIPTION

KENNETH R. MUZYK, JR., P.E.
 P.E. LICENSE NUMBER 44076
 FALLER, DAVIS & ASSOCIATES, INC
 1150 ASSEMBLY DRIVE, SUITE 400
 TAMPA, FLORIDA 33607-4168

STATE OF FLORIDA DEPARTMENT OF TRANSPORTATION		
ROAD NO.	COUNTY	FINANCIAL PROJECT ID
SR 93	COLLIER	444008-4-52-01

PROJECT CONTROL (1)

SHEET NO.
32

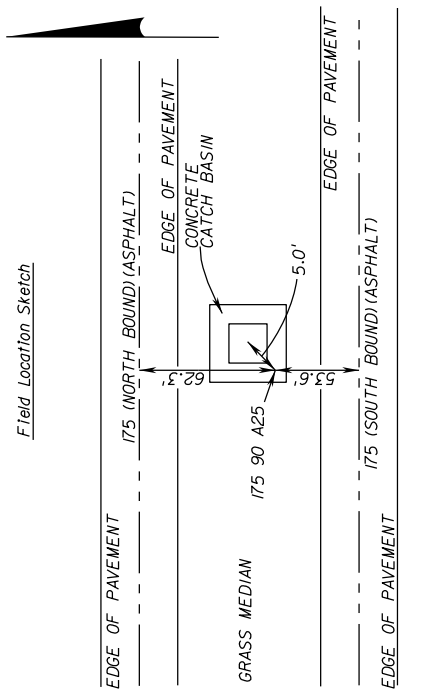
Florida Department of Transportation District One
Vertical Control Data Sheet

DATUM
NGVD 1929 X
NAVD 1988 X

Monument Name or Designation: 175 90 A25 Elevation feet: 11.25
State Road No.: SR 93 County: COLLIER
Section: 2 Township: 50 S Range: 27 E Roadway Section I.D.: 03175-000
Establishing Firm: NGS Financial Project ID: 444008-1
Established: / / Recovered: 12/6/2019 Field Book No.: 503581

State Plane Coordinates: N (Y): = 661841 E (X): = 464869
(Nearest Foot) @ STATION 348+94 OFFSET 52.7' LEFT
Base Line Station and Offset: FOUND FDOT BRASS DISK STAMPED "175 90 A25"
Description of Monument: SET IN CATCH BASIN

Distance and Direction from Nearest Intersection: FROM THE INTERSECTION OF 175 AND SR 951 HEAD EAST 6.5 MILES TO THE MARK IN THE MEDIAN



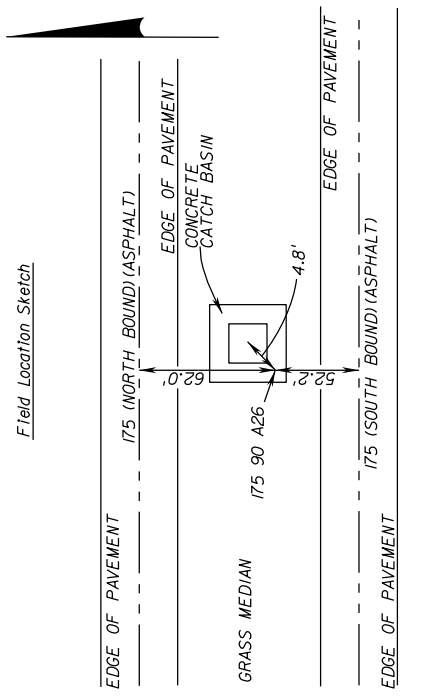
Florida Department of Transportation District One
Vertical Control Data Sheet

DATUM
NGVD 1929 X
NAVD 1988 X

Monument Name or Designation: 175 90 A26 Elevation feet: 11.27
State Road No.: SR 93 County: COLLIER
Section: 36 Township: 49 S Range: 27 E Roadway Section I.D.: 03175-000
Establishing Firm: NGS Financial Project ID: 444008-1
Established: / / Recovered: 12/6/2019 Field Book No.: 503581

State Plane Coordinates: N (Y): = 661742 E (X): = 468746
(Nearest Foot) @ STATION 387+72 OFFSET 53.9' LEFT
Base Line Station and Offset: FOUND FDOT BRASS DISK STAMPED "175 90 A26"
Description of Monument: SET IN CATCH BASIN

Distance and Direction from Nearest Intersection: FROM THE INTERSECTION OF 175 AND SR 951 HEAD EAST 7.2 MILES TO THE MARK IN THE MEDIAN



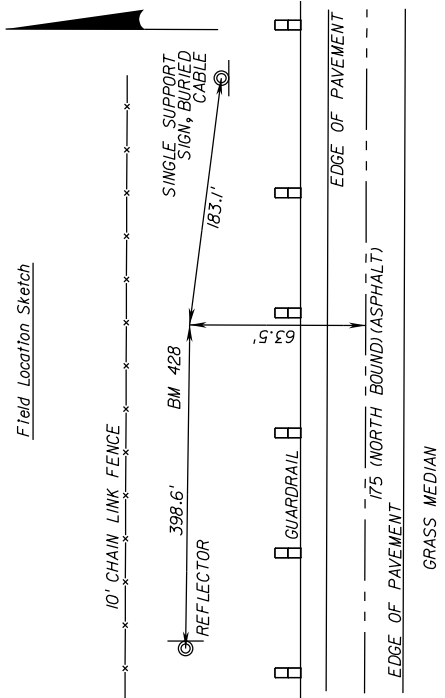
Florida Department of Transportation District One
Vertical Control Data Sheet

DATUM
NGVD 1929 X
NAVD 1988 X

Monument Name or Designation: BM 428 Elevation feet: 8.615
State Road No.: SR 93 County: COLLIER
Section: 36 Township: 49 S Range: 27 E Roadway Section I.D.: 03175-000
Establishing Firm: MCKIM & CREED Financial Project ID: 444008-1
Established: 12/6/2019 Recovered: / / Field Book No.: 503581

State Plane Coordinates: N (Y): = 661834 E (X): = 472792
(Nearest Foot) @ STATION 428+14 OFFSET 179.3' LEFT
Base Line Station and Offset: SET STANDARD 4"x4" CONCRETE MONUMENT WITH ALUMINUM FDOT DISK STAMPED "BM 1006"
Description of Monument: SET STANDARD 4"x4" CONCRETE MONUMENT WITH ALUMINUM FDOT DISK STAMPED "BM 1006"

Distance and Direction from Nearest Intersection: FROM THE INTERSECTION OF 175 AND SR 951 HEAD EAST 8.0 MILES TO THE MARK IN THE MEDIAN



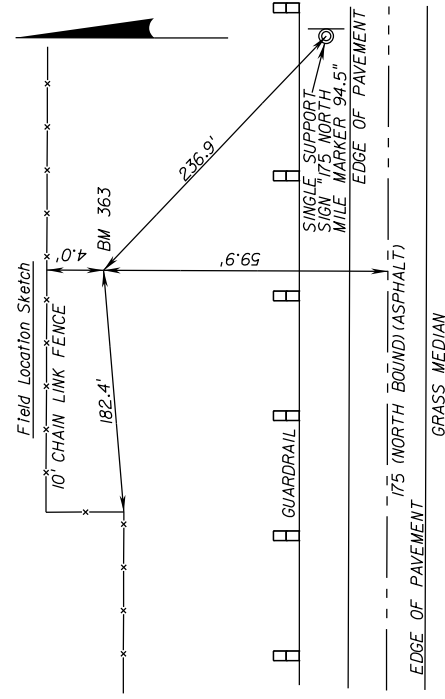
Florida Department of Transportation District One
Vertical Control Data Sheet

DATUM
NGVD 1929 X
NAVD 1988 X

Monument Name or Designation: BM 363 Elevation feet: 9.917
State Road No.: SR 93 County: COLLIER
Section: 35 Township: 49 S Range: 27 E Roadway Section I.D.: 03175-000
Establishing Firm: MCKIM & CREED Financial Project ID: 444008-1
Established: 12/6/2019 Recovered: / / Field Book No.: 503581

State Plane Coordinates: N (Y): = 661939 E (X): = 466276
(Nearest Foot) @ STATION 362+95 OFFSET 176.0' LEFT
Base Line Station and Offset: FOUND ARMY CORPS OF ENGINEERS BRASS DISK IN KARST ROCK STAMPED "C 526 2001 CERP"
Description of Monument: FOUND ARMY CORPS OF ENGINEERS BRASS DISK IN KARST ROCK STAMPED "C 526 2001 CERP"

Distance and Direction from Nearest Intersection: FROM THE INTERSECTION OF 175 AND SR 951 HEAD EAST 6.8 MILES TO THE MARK ON THE LEFT



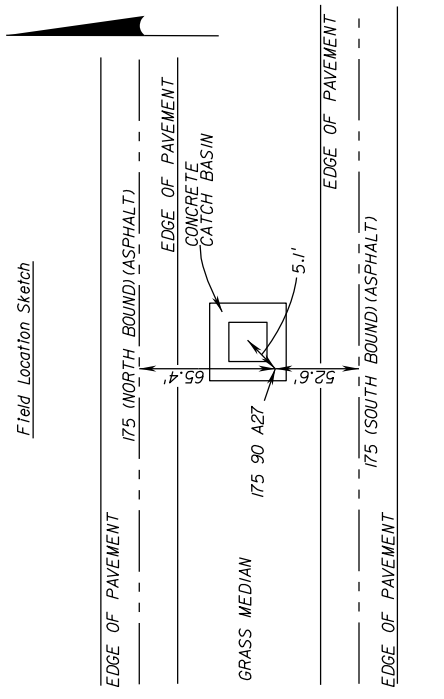
Florida Department of Transportation District One
Vertical Control Data Sheet

DATUM
NGVD 1929 X
NAVD 1988 X

Monument Name or Designation: 175 90 A27 Elevation feet: 11.92
State Road No.: SR 93 County: COLLIER
Section: 1 Township: 50 S Range: 27 E Roadway Section I.D.: 03175-000
Establishing Firm: NGS Financial Project ID: 444008-1
Established: / / Recovered: 12/6/2019 Field Book No.: 503581

State Plane Coordinates: N (Y): = 661742 E (X): = 471419
(Nearest Foot) @ STATION 414+45 OFFSET 51.3' LEFT
Base Line Station and Offset: FOUND FDOT BRASS DISK STAMPED "175 90 A27"
Description of Monument: SET IN CATCH BASIN

Distance and Direction from Nearest Intersection: FROM THE INTERSECTION OF 175 AND SR 951 HEAD EAST 7.7 MILES TO THE MARK IN THE MEDIAN



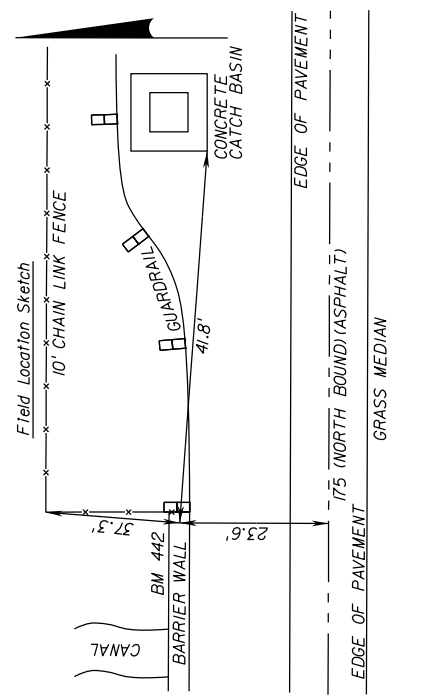
Florida Department of Transportation District One
Vertical Control Data Sheet

DATUM
NGVD 1929 X
NAVD 1988 X

Monument Name or Designation: BM 442 Elevation feet: 19.578
State Road No.: SR 93 County: COLLIER
Section: 31 Township: 49 S Range: 28 E Roadway Section I.D.: 03175-000
Establishing Firm: NGS Financial Project ID: 444008-1
Established: 12/6/2019 Recovered: / / Field Book No.: 503581

State Plane Coordinates: N (Y): = 661756 E (X): = 474142
(Nearest Foot) @ STATION 441+67 OFFSET 136.3' LEFT
Base Line Station and Offset: FOUND FDOT BRASS DISK IN BARRIER WALL
Description of Monument: FOUND FDOT BRASS DISK IN BARRIER WALL STAMPED "BM 175 S32"

Distance and Direction from Nearest Intersection: FROM THE INTERSECTION OF 175 AND SR 951 HEAD EAST 8.2 MILES TO THE MARK ON THE LEFT



BENCHMARKS

REVISIONS	
DATE	DESCRIPTION

KENNETH R. MUZYK, JR., P.E.
P.E. LICENSE NUMBER 44076
FALLER, DAVIS & ASSOCIATES, INC
1150 ASSEMBLY DRIVE, SUITE 400
TAMPA, FLORIDA 33607-4168

STATE OF FLORIDA DEPARTMENT OF TRANSPORTATION		
ROAD NO.	COUNTY	FINANCIAL PROJECT ID
SR 93	COLLIER	444008-4-52-01

PROJECT CONTROL (2)

SHEET NO.
33

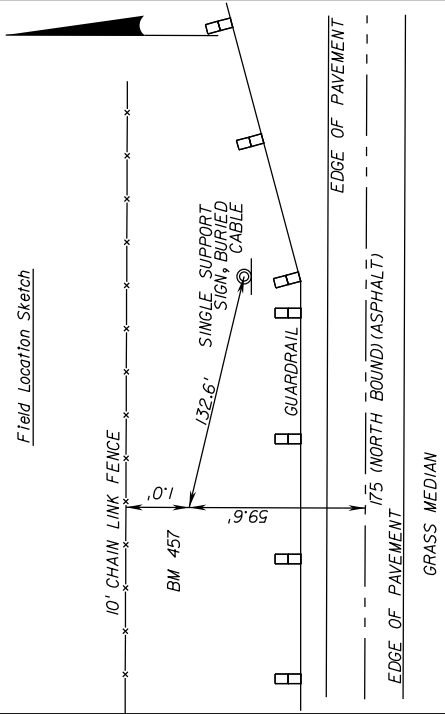
Florida Department of Transportation District One
Vertical Control Data Sheet

DATUM
NGVD 1929
NAVD 1988 X

Monument Name or Designation: BM 457 Elevation feet: 8.931
State Road No.: SR 93 County: COLLIER
Section: 31 Township: 49 S Range: 28 E Roadway Section I.D.: 03175-000
Establishing Firm: MCKIM & CREED Financial Project ID: 444008-1
Established: 12/6/2019 Recovered: / / Field Book No.: 503581

State Plane Coordinates: N (Y): = 661765 E (X): = 475667
(Nearest Foot)
Base Line Station and Offset: STATION 456+92 OFFSET 171.1' LEFT
Description of Monument: SET STANDARD 4"X4" CONCRETE MONUMENT WITH ALUMINUM FDOT DISK STAMPED "BM 1007"

Distance and Direction from Nearest Intersection: FROM THE INTERSECTION OF I75 AND SR 951 HEAD EAST 8.5 MILES TO THE MARK ON THE LEFT



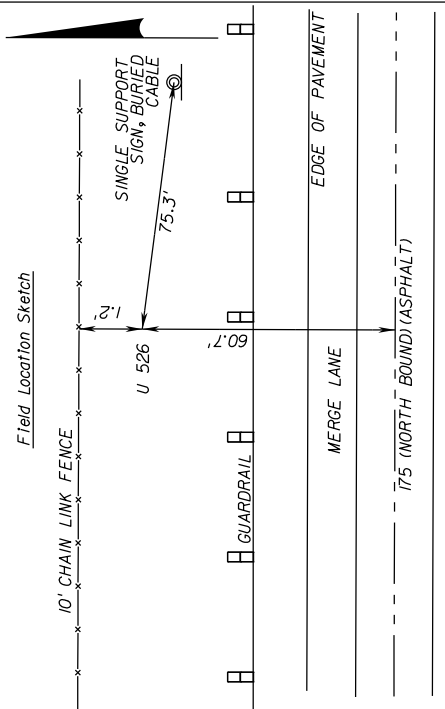
Florida Department of Transportation District One
Vertical Control Data Sheet

DATUM
NGVD 1929
NAVD 1988 X

Monument Name or Designation: U 526 Elevation feet: 10.31
State Road No.: SR 93 County: COLLIER
Section: 31 Township: 49 S Range: 28 E Roadway Section I.D.: 03175-000
Establishing Firm: NGS Financial Project ID: 444008-1
Established: / / Recovered: 12/6/2019 Field Book No.: 503581

State Plane Coordinates: N (Y): = 661754 E (X): = 477260
(Nearest Foot)
Base Line Station and Offset: STATION 472+89 OFFSET 172.4' LEFT
Description of Monument: FOUND ARMY CORPS OF ENGINEERS BRASS DISK IN KARST ROCK STAMPED "U 526 2001 CERP"

Distance and Direction from Nearest Intersection: FROM THE INTERSECTION OF I75 AND SR 951 HEAD EAST 8.8 MILES TO THE MARK ON THE LEFT



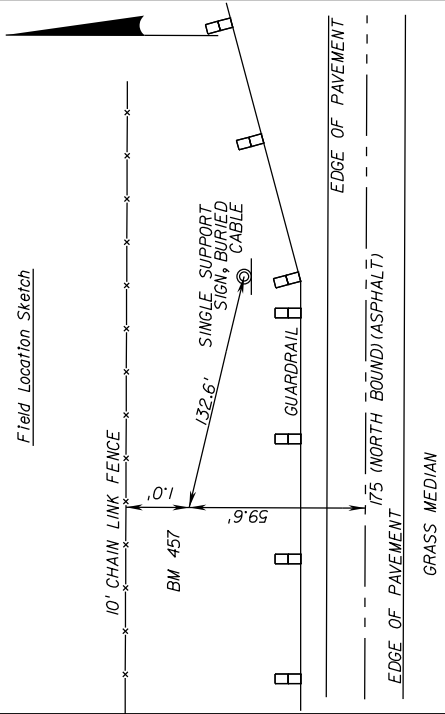
Florida Department of Transportation District One
Vertical Control Data Sheet

DATUM
NGVD 1929
NAVD 1988 X

Monument Name or Designation: BM 493 Elevation feet: 10.100
State Road No.: SR 93 County: COLLIER
Section: 31 Township: 49 S Range: 28 E Roadway Section I.D.: 03175-000
Establishing Firm: MCKIM & CREED Financial Project ID: 444008-1
Established: 12/6/2019 Recovered: / / Field Book No.: 503581

State Plane Coordinates: N (Y): = 661767 E (X): = 479242
(Nearest Foot)
Base Line Station and Offset: STATION 492+71 OFFSET 172.8' LEFT
Description of Monument: SET STANDARD 4"X4" CONCRETE MONUMENT WITH ALUMINUM FDOT DISK STAMPED "BM 1008"

Distance and Direction from Nearest Intersection: FROM THE INTERSECTION OF I75 AND SR 951 HEAD EAST 9.2 MILES EAST TO THE MARK ON THE LEFT



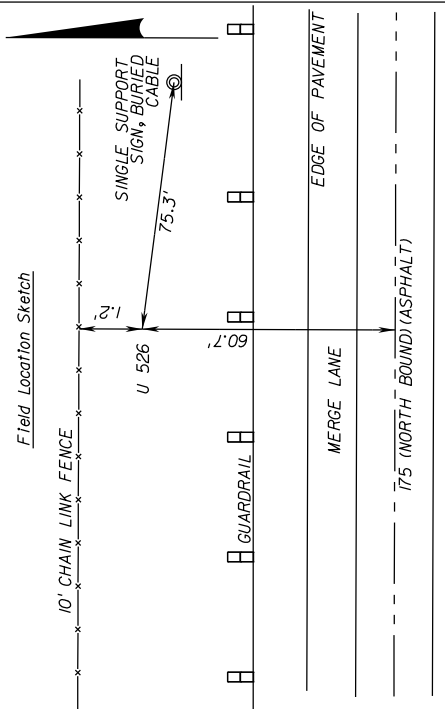
Florida Department of Transportation District One
Vertical Control Data Sheet

DATUM
NGVD 1929
NAVD 1988 X

Monument Name or Designation: 175 90 A30 Elevation feet: 11.86
State Road No.: SR 93 County: COLLIER
Section: 5 Township: 50 S Range: 28 E Roadway Section I.D.: 03175-000
Establishing Firm: NGS Financial Project ID: 444008-1
Established: / / Recovered: 12/6/2019 Field Book No.: 503581

State Plane Coordinates: N (Y): = 661658 E (X): = 481659
(Nearest Foot)
Base Line Station and Offset: STATION 511+98 OFFSET 52.6' LEFT
Description of Monument: FOUND FDOT BRASS DISK STAMPED "175 90 A30" SET IN CATCH BASIN

Distance and Direction from Nearest Intersection: FROM THE INTERSECTION OF I75 AND SR 951 HEAD EAST 9.6 MILES TO THE MARK IN THE MEDIAN



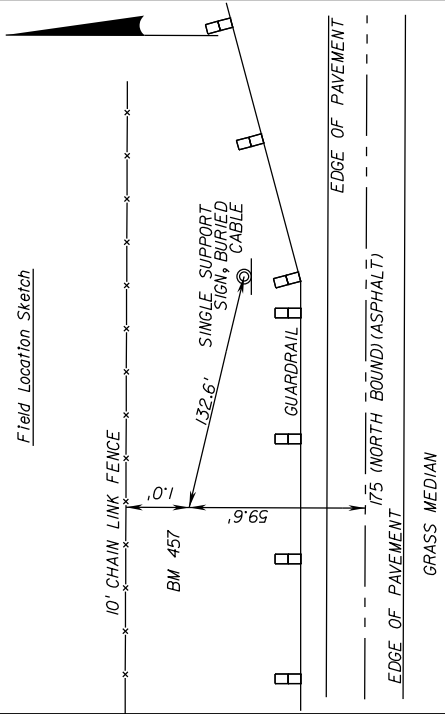
Florida Department of Transportation District One
Vertical Control Data Sheet

DATUM
NGVD 1929
NAVD 1988 X

Monument Name or Designation: BM 528 Elevation feet: 11.721
State Road No.: SR 93 County: COLLIER
Section: 32 Township: 49 S Range: 28 E Roadway Section I.D.: 03175-000
Establishing Firm: MCKIM & CREED Financial Project ID: 444008-1
Established: 12/6/2019 Recovered: / / Field Book No.: 503581

State Plane Coordinates: N (Y): = 661781 E (X): = 482766
(Nearest Foot)
Base Line Station and Offset: STATION 527+94 OFFSET 169.1' LEFT
Description of Monument: SET STANDARD 4"X4" CONCRETE MONUMENT WITH ALUMINUM FDOT DISK STAMPED "BM 1009"

Distance and Direction from Nearest Intersection: FROM THE INTERSECTION OF I75 AND SR 951 HEAD EAST 9.9 MILES TO THE MARK ON THE LEFT



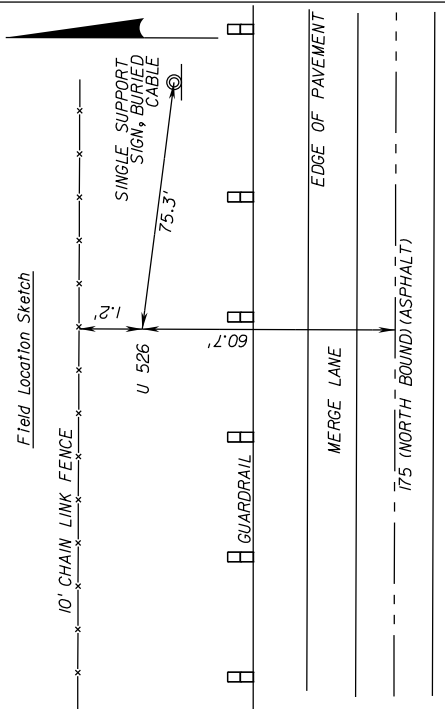
Florida Department of Transportation District One
Vertical Control Data Sheet

DATUM
NGVD 1929
NAVD 1988 X

Monument Name or Designation: 175 U32 Elevation feet: 20.24
State Road No.: SR 93 County: COLLIER
Section: 5 Township: 50 S Range: 28 E Roadway Section I.D.: 03175-000
Establishing Firm: NGS Financial Project ID: 444008-1
Established: / / Recovered: 12/6/2019 Field Book No.: 503581

State Plane Coordinates: N (Y): = 661593 E (X): = 484485
(Nearest Foot)
Base Line Station and Offset: STATION 545+13 OFFSET 23.4' RIGHT
Description of Monument: FOUND FDOT BRASS DISK IN BARRIER WALL STAMPED "BM 175 U32"

Distance and Direction from Nearest Intersection: FROM THE INTERSECTION OF I75 AND SR 951 HEAD EAST 10.2 MILES TO THE MARK ON THE RIGHT



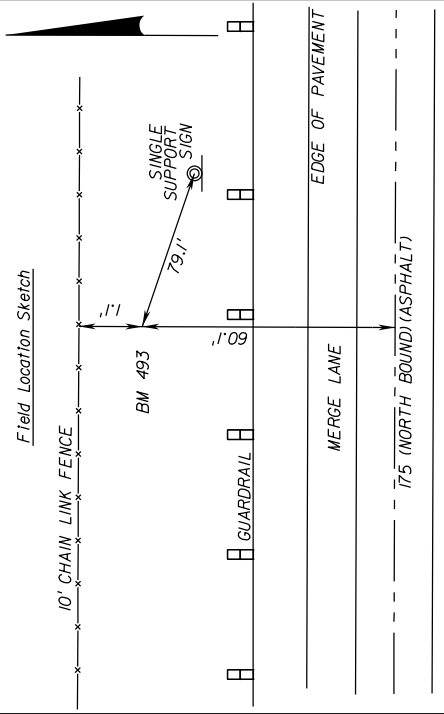
Florida Department of Transportation District One
Vertical Control Data Sheet

DATUM
NGVD 1929
NAVD 1988 X

Monument Name or Designation: BM 493 Elevation feet: 10.100
State Road No.: SR 93 County: COLLIER
Section: 31 Township: 49 S Range: 28 E Roadway Section I.D.: 03175-000
Establishing Firm: MCKIM & CREED Financial Project ID: 444008-1
Established: 12/6/2019 Recovered: / / Field Book No.: 503581

State Plane Coordinates: N (Y): = 661767 E (X): = 479242
(Nearest Foot)
Base Line Station and Offset: STATION 492+71 OFFSET 172.8' LEFT
Description of Monument: SET STANDARD 4"X4" CONCRETE MONUMENT WITH ALUMINUM FDOT DISK STAMPED "BM 1008"

Distance and Direction from Nearest Intersection: FROM THE INTERSECTION OF I75 AND SR 951 HEAD EAST 9.2 MILES EAST TO THE MARK ON THE LEFT



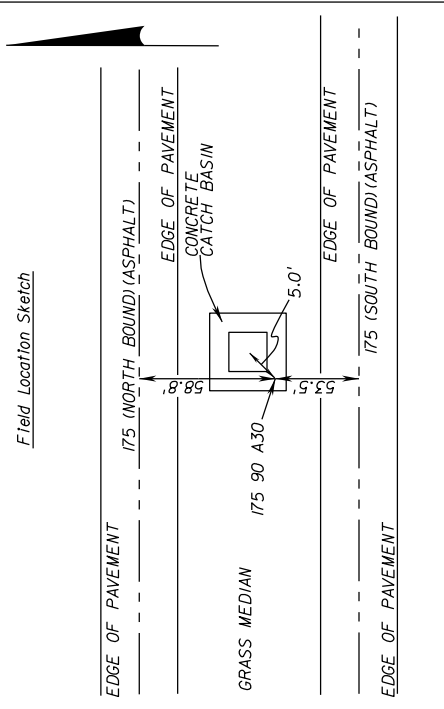
Florida Department of Transportation District One
Vertical Control Data Sheet

DATUM
NGVD 1929
NAVD 1988 X

Monument Name or Designation: 175 90 A30 Elevation feet: 11.86
State Road No.: SR 93 County: COLLIER
Section: 5 Township: 50 S Range: 28 E Roadway Section I.D.: 03175-000
Establishing Firm: NGS Financial Project ID: 444008-1
Established: / / Recovered: 12/6/2019 Field Book No.: 503581

State Plane Coordinates: N (Y): = 661658 E (X): = 481659
(Nearest Foot)
Base Line Station and Offset: STATION 511+98 OFFSET 52.6' LEFT
Description of Monument: FOUND FDOT BRASS DISK STAMPED "175 90 A30" SET IN CATCH BASIN

Distance and Direction from Nearest Intersection: FROM THE INTERSECTION OF I75 AND SR 951 HEAD EAST 9.6 MILES TO THE MARK IN THE MEDIAN



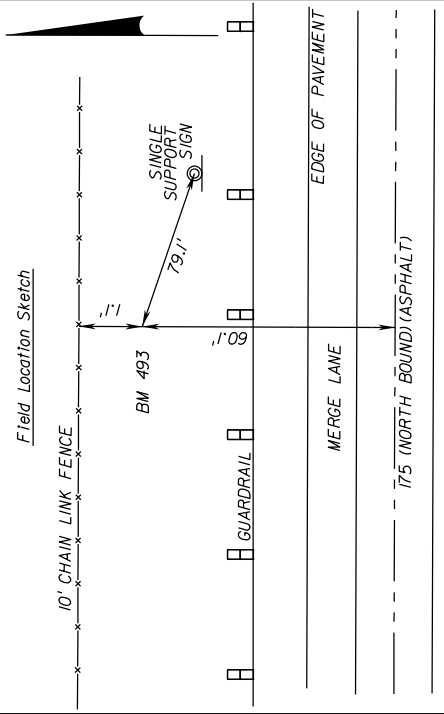
Florida Department of Transportation District One
Vertical Control Data Sheet

DATUM
NGVD 1929
NAVD 1988 X

Monument Name or Designation: BM 528 Elevation feet: 11.721
State Road No.: SR 93 County: COLLIER
Section: 32 Township: 49 S Range: 28 E Roadway Section I.D.: 03175-000
Establishing Firm: MCKIM & CREED Financial Project ID: 444008-1
Established: 12/6/2019 Recovered: / / Field Book No.: 503581

State Plane Coordinates: N (Y): = 661781 E (X): = 482766
(Nearest Foot)
Base Line Station and Offset: STATION 527+94 OFFSET 169.1' LEFT
Description of Monument: SET STANDARD 4"X4" CONCRETE MONUMENT WITH ALUMINUM FDOT DISK STAMPED "BM 1009"

Distance and Direction from Nearest Intersection: FROM THE INTERSECTION OF I75 AND SR 951 HEAD EAST 9.9 MILES TO THE MARK ON THE LEFT



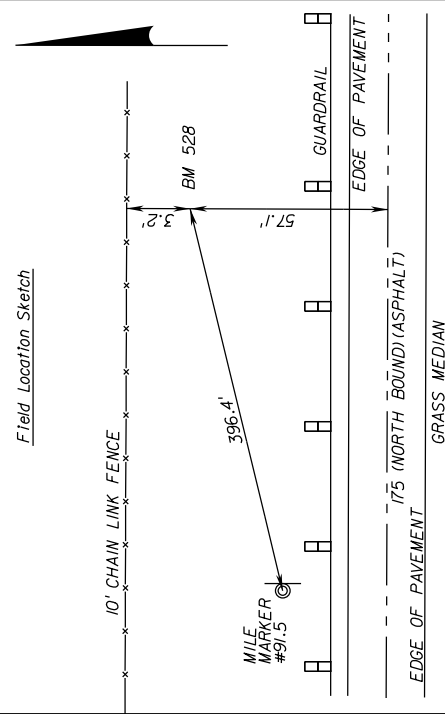
Florida Department of Transportation District One
Vertical Control Data Sheet

DATUM
NGVD 1929
NAVD 1988 X

Monument Name or Designation: 175 U32 Elevation feet: 20.24
State Road No.: SR 93 County: COLLIER
Section: 5 Township: 50 S Range: 28 E Roadway Section I.D.: 03175-000
Establishing Firm: NGS Financial Project ID: 444008-1
Established: / / Recovered: 12/6/2019 Field Book No.: 503581

State Plane Coordinates: N (Y): = 661593 E (X): = 484485
(Nearest Foot)
Base Line Station and Offset: STATION 545+13 OFFSET 23.4' RIGHT
Description of Monument: FOUND FDOT BRASS DISK IN BARRIER WALL STAMPED "BM 175 U32"

Distance and Direction from Nearest Intersection: FROM THE INTERSECTION OF I75 AND SR 951 HEAD EAST 10.2 MILES TO THE MARK ON THE RIGHT



BENCHMARKS

REVISIONS			
DATE	DESCRIPTION	DATE	DESCRIPTION

KENNETH R. MUZYK, JR., P.E.
P.E. LICENSE NUMBER 44076
FALLER, DAVIS & ASSOCIATES, INC
1150 ASSEMBLY DRIVE, SUITE 400
TAMPA, FLORIDA 33607-4168

STATE OF FLORIDA DEPARTMENT OF TRANSPORTATION		
ROAD NO.	COUNTY	FINANCIAL PROJECT ID
SR 93	COLLIER	444008-4-52-01

PROJECT CONTROL (3)

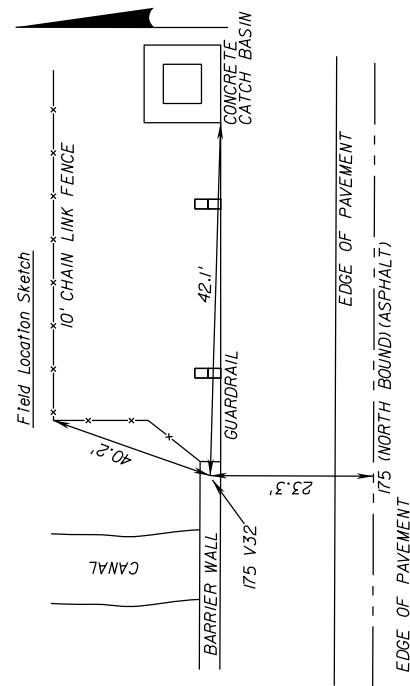
SHEET NO.
34

Florida Department of Transportation District One
Vertical Control Data Sheet

DATUM
NGVD 1929 X
NAVD 1988 X

Monument Name or Designation: 175 V32 Elevation feet: 20.01
 State Road No.: SR 93 County: COLLIER
 Section: 32 Township: 49 S Range: 28 E Roadway Section I.D.: 03175-000
 Establishing Firm: NGS Financial Project ID: 444008-1
 Established: / / Recovered: 12/6/2019 Field Book No.: 503581
 State Plane Coordinates: N (Y): = 661752 E (X): = 484587
 (Nearest Foot) STATION 546+15 OFFSET 135.3' LEFT
 Base Line Station and Offset: FOUND FDOT BRASS DISK IN BARRIER WALL
 Description of Monument: STAMPED "BM 175 V32"

Distance and Direction from Nearest Intersection: FROM THE INTERSECTION OF 175 AND SR 951 HEAD EAST 10.2 MILES TO THE MARK ON THE LEFT



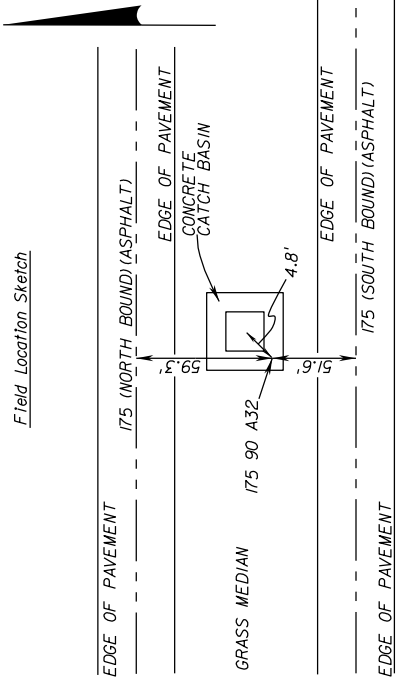
EDGE OF PAVEMENT
175 (NORTH BOUND)(ASPHALT)
GRASS MEDIAN

Florida Department of Transportation District One
Vertical Control Data Sheet

DATUM
NGVD 1929 X
NAVD 1988 X

Monument Name or Designation: 175 90 A32 Elevation feet: 11.94
 State Road No.: SR 93 County: COLLIER
 Section: 4 Township: 50 S Range: 28 E Roadway Section I.D.: 03175-000
 Establishing Firm: NGS Financial Project ID: 444008-1
 Established: / / Recovered: 12/6/2019 Field Book No.: 503581
 State Plane Coordinates: N (Y): = 661671 E (X): = 487668
 (Nearest Foot) STATION 576+96 OFFSET 52.6' LEFT
 Base Line Station and Offset: FOUND FDOT BRASS DISK STAMPED "175 90 A32"
 Description of Monument: SET IN CATCH BASIN

Distance and Direction from Nearest Intersection: FROM THE INTERSECTION OF 175 AND SR 29, HEAD WEST 10.5 MILES TO THE MARK IN THE MEDIAN



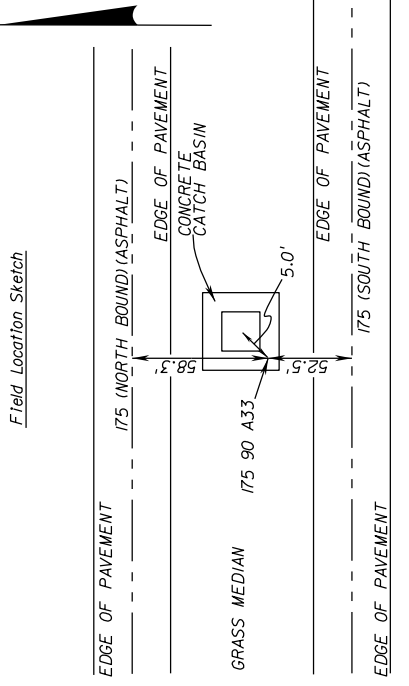
EDGE OF PAVEMENT
175 (NORTH BOUND)(ASPHALT)
GRASS MEDIAN
175 (SOUTH BOUND)(ASPHALT)
EDGE OF PAVEMENT

Florida Department of Transportation District One
Vertical Control Data Sheet

DATUM
NGVD 1929 X
NAVD 1988 X

Monument Name or Designation: 175 90 A33 Elevation feet: 12.03
 State Road No.: SR 93 County: COLLIER
 Section: 3 Township: 50 S Range: 28 E Roadway Section I.D.: 03175-000
 Establishing Firm: NGS Financial Project ID: 444008-1
 Established: / / Recovered: 12/6/2019 Field Book No.: 503581
 State Plane Coordinates: N (Y): = 661663 E (X): = 492067
 (Nearest Foot) STATION 620+95 OFFSET 52.5' LEFT
 Base Line Station and Offset: FOUND FDOT BRASS DISK STAMPED "175 90 A33"
 Description of Monument: SET IN CATCH BASIN

Distance and Direction from Nearest Intersection: FROM THE INTERSECTION OF 175 AND SR 29, HEAD WEST 9.6 MILES TO THE MARK IN THE MEDIAN



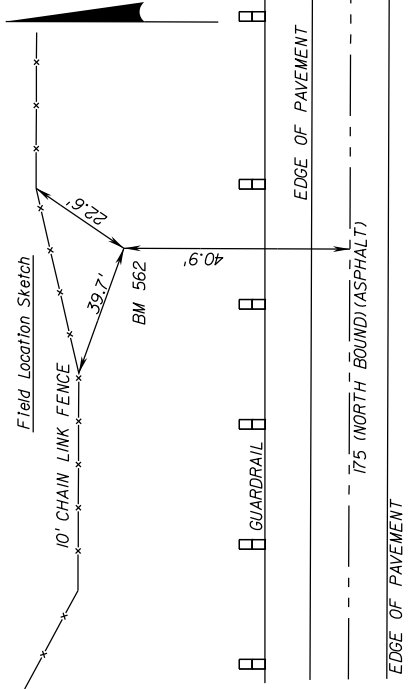
EDGE OF PAVEMENT
175 (NORTH BOUND)(ASPHALT)
GRASS MEDIAN
175 (SOUTH BOUND)(ASPHALT)
EDGE OF PAVEMENT

Florida Department of Transportation District One
Vertical Control Data Sheet

DATUM
NGVD 1929 X
NAVD 1988 X

Monument Name or Designation: BM 562 Elevation feet: 13.145
 State Road No.: SR 93 County: COLLIER
 Section: 33 Township: 49 S Range: 28 E Roadway Section I.D.: 03175-000
 Establishing Firm: McKIM & CREED Financial Project ID: 444008-1
 Established: 12/6/2019 Recovered: / / Field Book No.: 503581
 State Plane Coordinates: N (Y): = 661770 E (X): = 486166
 (Nearest Foot) STATION 561+94 OFFSET 152.9' LEFT
 Base Line Station and Offset: SET STANDARD 4"X4" CONCRETE MONUMENT WITH ALUMINUM FDOT DISK STAMPED "BM 1010"

Distance and Direction from Nearest Intersection: FROM THE INTERSECTION OF 175 AND SR 951 HEAD EAST 10.5 MILES TO THE MARK ON THE LEFT



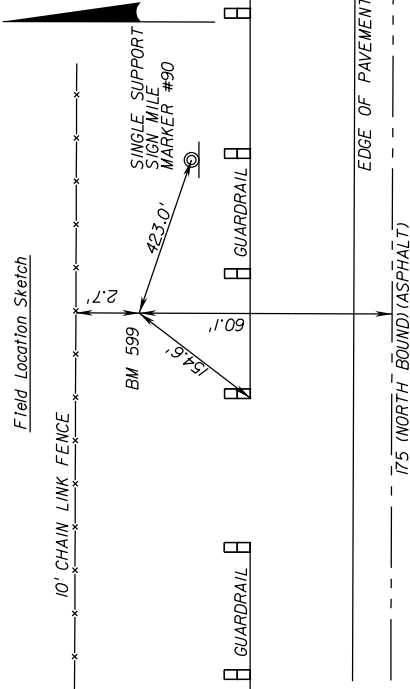
EDGE OF PAVEMENT
175 (NORTH BOUND)(ASPHALT)
GRASS MEDIAN

Florida Department of Transportation District One
Vertical Control Data Sheet

DATUM
NGVD 1929 X
NAVD 1988 X

Monument Name or Designation: BM 599 Elevation feet: 11.616
 State Road No.: SR 93 County: COLLIER
 Section: 3 Township: 50 S Range: 28 E Roadway Section I.D.: 03175-000
 Establishing Firm: McKIM & CREED Financial Project ID: 444008-1
 Established: 12/6/2019 Recovered: / / Field Book No.: 503581
 State Plane Coordinates: N (Y): = 661789 E (X): = 489844
 (Nearest Foot) STATION 598+72 OFFSET 171.9' LEFT
 Base Line Station and Offset: SET STANDARD 4"X4" CONCRETE MONUMENT WITH ALUMINUM FDOT DISK STAMPED "BM 1011"

Distance and Direction from Nearest Intersection: FROM THE INTERSECTION OF 175 AND SR 29, HEAD WEST 10.1 MILES TO THE MARK ON THE RIGHT



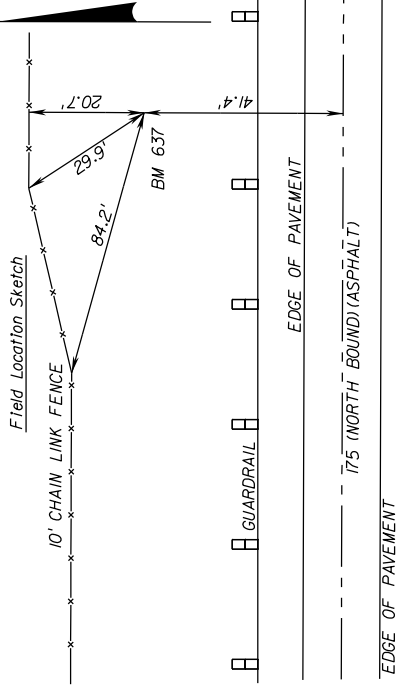
EDGE OF PAVEMENT
175 (NORTH BOUND)(ASPHALT)
GRASS MEDIAN

Florida Department of Transportation District One
Vertical Control Data Sheet

DATUM
NGVD 1929 X
NAVD 1988 X

Monument Name or Designation: BM 637 Elevation feet: 12.987
 State Road No.: SR 93 County: COLLIER
 Section: 3 Township: 50 S Range: 28 E Roadway Section I.D.: 03175-000
 Establishing Firm: McKIM & CREED Financial Project ID: 444008-1
 Established: 12/6/2019 Recovered: / / Field Book No.: 503581
 State Plane Coordinates: N (Y): = 661761 E (X): = 493660
 (Nearest Foot) STATION 636+87 OFFSET 154.0' LEFT
 Base Line Station and Offset: SET STANDARD 4"X4" CONCRETE MONUMENT WITH ALUMINUM FDOT DISK STAMPED "BM 1012"

Distance and Direction from Nearest Intersection: FROM THE INTERSECTION OF 175 AND SR 29, HEAD WEST 9.3 MILES TO THE MARK ON THE RIGHT



EDGE OF PAVEMENT
175 (NORTH BOUND)(ASPHALT)
GRASS MEDIAN

REVISIONS

DATE	DESCRIPTION	DATE	DESCRIPTION

KENNETH R. MUZYK, JR., P.E.
 P.E. LICENSE NUMBER 44076
 FALLER, DAVIS & ASSOCIATES, INC
 1150 ASSEMBLY DRIVE, SUITE 400
 TAMPA, FLORIDA 33607-4168

STATE OF FLORIDA
 DEPARTMENT OF TRANSPORTATION

ROAD NO.	COUNTY	FINANCIAL PROJECT ID
SR 93	COLLIER	444008-4-52-01

PROJECT CONTROL (4)

SHEET NO.

35

BENCHMARKS

Florida Department of Transportation District One
Vertical Control Data Sheet

DATUM
NGVD 1929
NAVD 1988 X

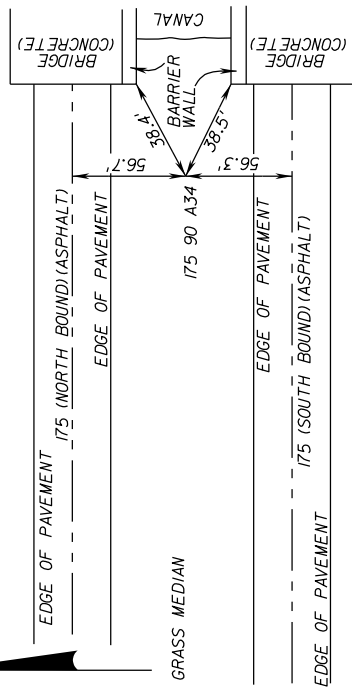
Monument Name or Designation: 175 90 A34 Elevation feet: 17.28
State Road No.: SR 93 County: COLLIER
Section: 3 Township: 50 S Range: 28 E Roadway Section I.D.: 03175-000
Establishing Firm: MGS Financial Project ID: 444008-1
Established: / / Recovered: 12/6/2019 Field Book No.: 503581

State Plane Coordinates: N (Y): = 661659 E (X): = 495134
(Nearest Foot)

Base Line Station and Offset: STATION 651+62 OFFSET 56.1' LEFT
Description of Monument: FOUND FDOT BRASS DISK SET IN POURED IN PLACE CONCRETE MONUMENT STAMPED "175 90 A34"

Distance and Direction from Nearest Intersection: FROM THE INTERSECTION OF 175 AND SR 29, HEAD WEST 9.0 MILES TO THE MARK IN THE MEDIAN

Field Location Sketch



Florida Department of Transportation District One
Vertical Control Data Sheet

DATUM
NGVD 1929
NAVD 1988 X

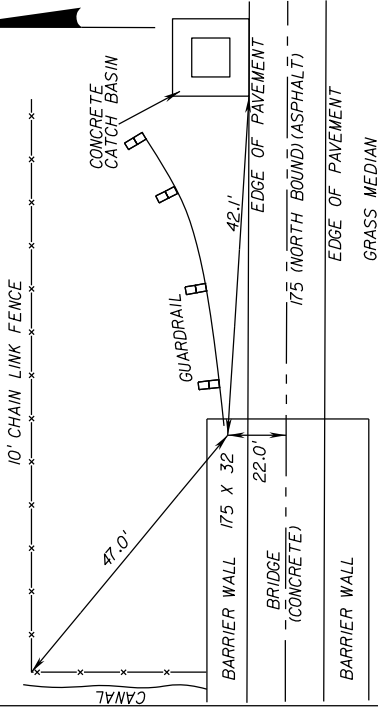
Monument Name or Designation: 175 X 32 Elevation feet: 20.36
State Road No.: SR 93 County: COLLIER
Section: 2 Township: 50 S Range: 28 E Roadway Section I.D.: 03175-000
Establishing Firm: FDOT Financial Project ID: 444008-1
Established: / / Recovered: 12/6/2019 Field Book No.: 503581

State Plane Coordinates: N (Y): = 661738 E (X): = 495280
(Nearest Foot)

Base Line Station and Offset: STATION 653+08 OFFSET 135.4' LEFT
Description of Monument: FOUND FDOT BRASS DISK STAMPED "BM 175 X 32" IN BRIDGE BARRIER WALL

Distance and Direction from Nearest Intersection: FROM THE INTERSECTION OF 175 AND SR 29, HEAD WEST 9.0 MILES TO THE MARK ON THE RIGHT

Field Location Sketch



Florida Department of Transportation District One
Vertical Control Data Sheet

DATUM
NGVD 1929
NAVD 1988 X

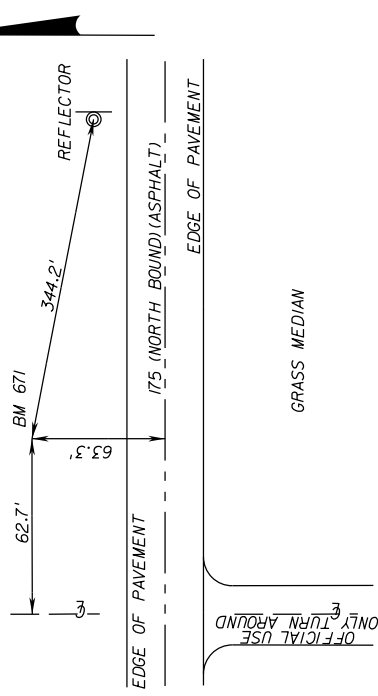
Monument Name or Designation: BM 671 Elevation feet: 10.994
State Road No.: SR 93 County: COLLIER
Section: 2 Township: 50 S Range: 28 E Roadway Section I.D.: 03175-000
Establishing Firm: MCKIM & CREED Financial Project ID: 444008-1
Established: 12/6/2019 Recovered: / / Field Book No.: 503581

State Plane Coordinates: N (Y): = 661775 E (X): = 497043
(Nearest Foot)

Base Line Station and Offset: STATION 670+71 OFFSET 175.6' LEFT
Description of Monument: SET STANDARD 4"X4" CONCRETE MONUMENT WITH ALUMINUM FDOT DISK STAMPED "BM 1013"

Distance and Direction from Nearest Intersection: FROM THE INTERSECTION OF 175 AND SR 29, HEAD WEST 8.7 MILES TO THE MARK ON THE RIGHT

Field Location Sketch



Florida Department of Transportation District One
Vertical Control Data Sheet

DATUM
NGVD 1929
NAVD 1988 X

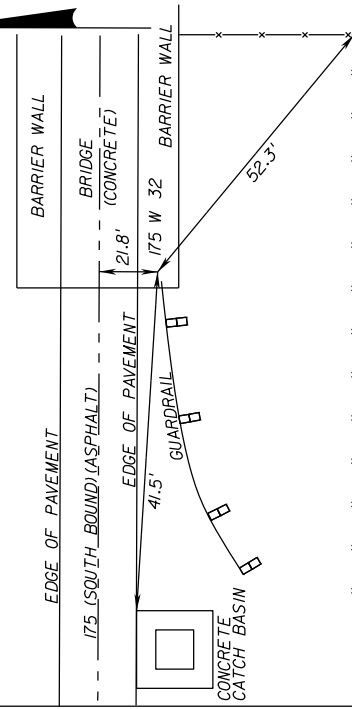
Monument Name or Designation: 175 W 32 Elevation feet: 20.41
State Road No.: SR 93 County: COLLIER
Section: 3 Township: 50 S Range: 28 E Roadway Section I.D.: 03175-000
Establishing Firm: MGS Financial Project ID: 444008-1
Established: / / Recovered: 12/6/2019 Field Book No.: 503581

State Plane Coordinates: N (Y): = 661579 E (X): = 495147
(Nearest Foot)

Base Line Station and Offset: STATION 651+75 OFFSET 23.5' RIGHT
Description of Monument: FOUND FDOT BRASS DISK STAMPED "BM 175 W32" IN BRIDGE BARRIER WALL

Distance and Direction from Nearest Intersection: FROM THE INTERSECTION OF 175 AND SR 29, HEAD WEST 9.0 MILES TO THE MARK ON THE LEFT

Field Location Sketch



Florida Department of Transportation District One
Vertical Control Data Sheet

DATUM
NGVD 1929
NAVD 1988 X

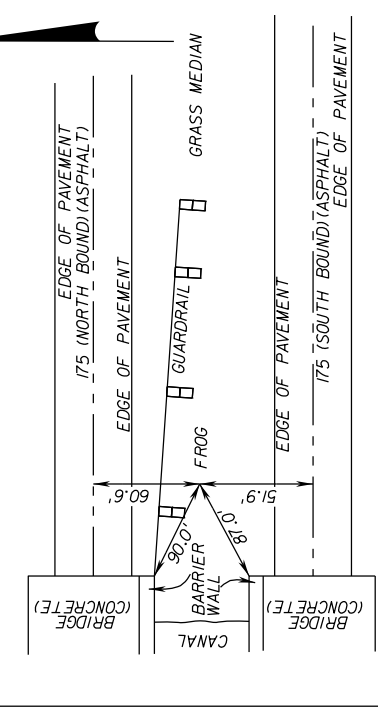
Monument Name or Designation: FROG Elevation feet: 14.47
State Road No.: SR 93 County: COLLIER
Section: 2 Township: 50 S Range: 28 E Roadway Section I.D.: 03175-000
Establishing Firm: MGS Financial Project ID: 444008-1
Established: / / Recovered: 12/6/2019 Field Book No.: 503581

State Plane Coordinates: N (Y): = 661655 E (X): = 495362
(Nearest Foot)

Base Line Station and Offset: STATION 653+90 OFFSET 52.3' LEFT
Description of Monument: FOUND STAINLESS STEEL ROD IN NGS SLEEVE WITH FLANGE STAMPED "FROG 1993"

Distance and Direction from Nearest Intersection: FROM THE INTERSECTION OF 175 AND SR 29, HEAD WEST 9.0 MILES TO THE MARK IN THE MEDIAN

Field Location Sketch



Florida Department of Transportation District One
Vertical Control Data Sheet

DATUM
NGVD 1929
NAVD 1988 X

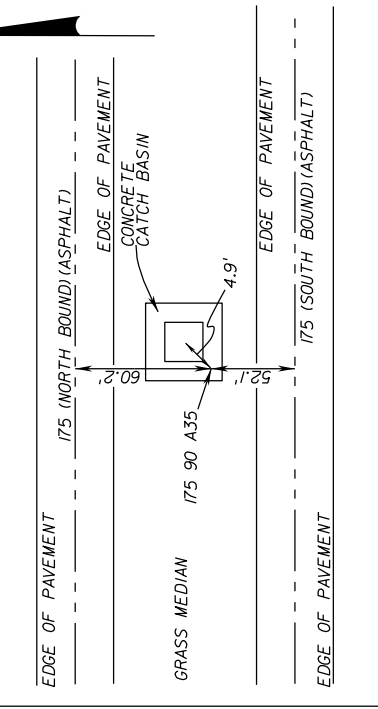
Monument Name or Designation: 175 90 A35 Elevation feet: 12.41
State Road No.: SR 93 County: COLLIER
Section: 2 Township: 50 S Range: 28 E Roadway Section I.D.: 03175-000
Establishing Firm: MGS Financial Project ID: 444008-1
Established: / / Recovered: 12/6/2019 Field Book No.: 503581

State Plane Coordinates: N (Y): = 661650 E (X): = 498769
(Nearest Foot)

Base Line Station and Offset: STATION 687+97 OFFSET 52.1' LEFT
Description of Monument: FOUND FDOT BRASS DISK STAMPED "175 90 A35" SET IN CATCH BASIN

Distance and Direction from Nearest Intersection: FROM THE INTERSECTION OF 175 AND SR 29, HEAD WEST 8.4 MILES TO THE MARK IN THE MEDIAN

Field Location Sketch



BENCHMARKS

REVISIONS	
DATE	DESCRIPTION

KENNETH R. MUZYK, JR., P.E.
P.E. LICENSE NUMBER 44076
FALLER, DAVIS & ASSOCIATES, INC
1150 ASSEMBLY DRIVE, SUITE 400
TAMPA, FLORIDA 33607-4168

STATE OF FLORIDA DEPARTMENT OF TRANSPORTATION		
ROAD NO.	COUNTY	FINANCIAL PROJECT ID
SR 93	COLLIER	444008-4-52-01

PROJECT CONTROL (5)

SHEET NO.
36

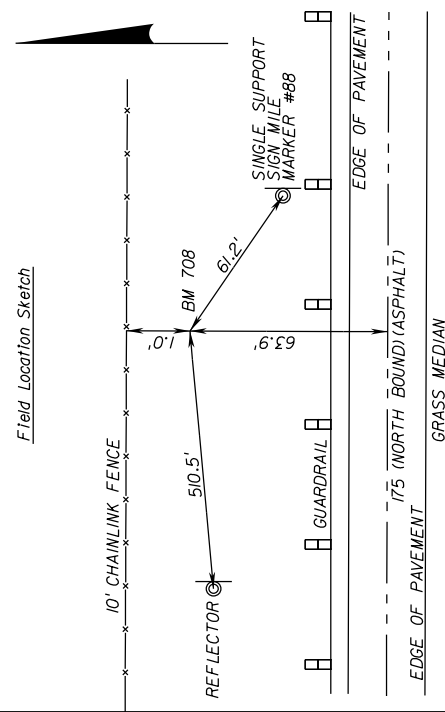
Florida Department of Transportation District One
Vertical Control Data Sheet

DATUM
NGVD 1929
NAVD 1988 X

Monument Name or Designation: BM 708 Elevation feet: 11.371
State Road No.: SR 93 County: COLLIER
Section: 1 Township: 50 S Range: 28 E Roadway Section I.D.: 03175-000
Establishing Firm: MCKIM & CREED Financial Project ID: 444008-1
Established: 12/6/2019 Recovered: / Field Book No.: 503581

State Plane Coordinates: N (Y): = 661772 E (X): = 500790
(Nearest Foot) BASE LINE STATION 708+18 OFFSET 176.1' LEFT
Description of Monument: SET STANDARD 4"X4" CONCRETE MONUMENT WITH ALUMINUM FDOT DISK STAMPED "BM 1014"

Distance and Direction from Nearest Intersection: FROM THE INTERSECTION OF I75 AND SR 29, HEAD WEST 8.0 MILES TO THE MARK ON THE RIGHT



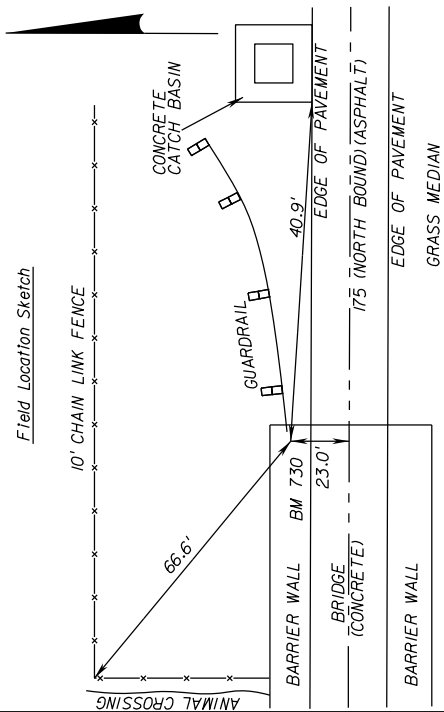
Florida Department of Transportation District One
Vertical Control Data Sheet

DATUM
NGVD 1929
NAVD 1988 X

Monument Name or Designation: BM 730 Elevation feet: 23.509
State Road No.: SR 93 County: COLLIER
Section: 1 Township: 50 S Range: 28 E Roadway Section I.D.: 03175-000
Establishing Firm: MCKIM & CREED Financial Project ID: 444008-1
Established: 12/6/2019 Recovered: / Field Book No.: 503581

State Plane Coordinates: N (Y): = 661734 E (X): = 502933
(Nearest Foot) BASE LINE STATION 729+61 OFFSET 135.5' LEFT
Description of Monument: FOUND FDOT BRASS DISK STAMPED "BM 175 732" IN BRIDGE BARRIER WALL

Distance and Direction from Nearest Intersection: FROM THE INTERSECTION OF I75 AND SR 29, HEAD WEST 7.6 MILES TO THE MARK ON THE RIGHT



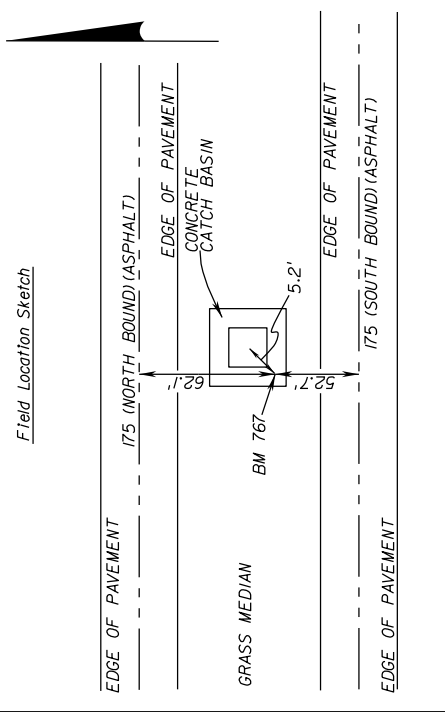
Florida Department of Transportation District One
Vertical Control Data Sheet

DATUM
NGVD 1929
NAVD 1988 X

Monument Name or Designation: BM 767 Elevation feet: 12.853
State Road No.: SR 93 County: COLLIER
Section: 6 Township: 50 S Range: 29 E Roadway Section I.D.: 03175-000
Establishing Firm: MCKIM & CREED Financial Project ID: 444008-1
Established: 12/6/2019 Recovered: / Field Book No.: 503581

State Plane Coordinates: N (Y): = 661666 E (X): = 506670
(Nearest Foot) BASE LINE STATION 766+98 OFFSET 52.6' LEFT
Description of Monument: FOUND FDOT BRASS DISK STAMPED "175 90 437" SET IN CATCH BASIN

Distance and Direction from Nearest Intersection: FROM THE INTERSECTION OF I75 AND SR 29, HEAD WEST 6.9 MILES TO THE MARK IN THE MEDIAN



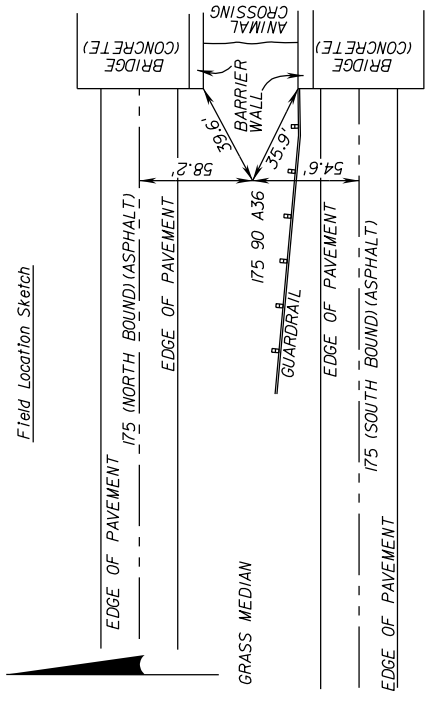
Florida Department of Transportation District One
Vertical Control Data Sheet

DATUM
NGVD 1929
NAVD 1988 X

Monument Name or Designation: 175 90 A36 Elevation feet: 20.00
State Road No.: SR 93 County: COLLIER
Section: 1 Township: 50 S Range: 28 E Roadway Section I.D.: 03175-000
Establishing Firm: NGS Financial Project ID: 444008-1
Established: / Recovered: 12/6/2019 Field Book No.: 503581

State Plane Coordinates: N (Y): = 661653 E (X): = 502798
(Nearest Foot) BASE LINE STATION 728+26 OFFSET 54.2' LEFT
Description of Monument: FOUND STANDARD 4"X4" CONCRETE MONUMENT WITH FDOT BRASS DISK STAMPED "175 90 A36"

Distance and Direction from Nearest Intersection: FROM THE INTERSECTION OF I75 AND SR 29, HEAD WEST 7.6 MILES TO THE MARK IN THE MEDIAN



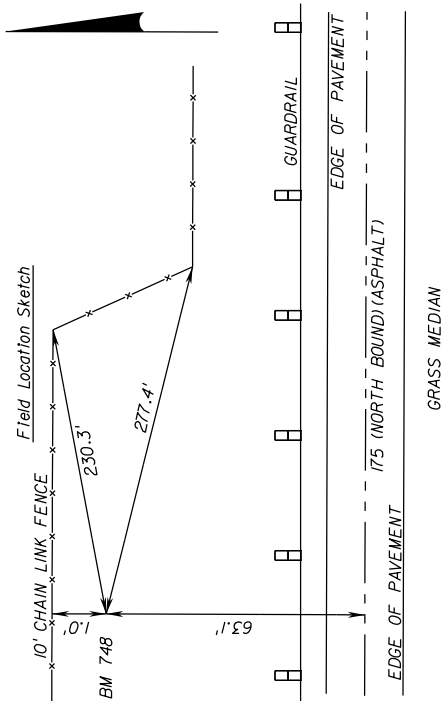
Florida Department of Transportation District One
Vertical Control Data Sheet

DATUM
NGVD 1929
NAVD 1988 X

Monument Name or Designation: BM 748 Elevation feet: 12.317
State Road No.: SR 93 County: COLLIER
Section: 1 Township: 50 S Range: 28 E Roadway Section I.D.: 03175-000
Establishing Firm: MCKIM & CREED Financial Project ID: 444008-1
Established: 12/6/2019 Recovered: / Field Book No.: 503581

State Plane Coordinates: N (Y): = 661776 E (X): = 504775
(Nearest Foot) BASE LINE STATION 748+03 OFFSET 175.2' LEFT
Description of Monument: SET STANDARD 4"X4" CONCRETE MONUMENT WITH ALUMINUM FDOT DISK STAMPED "BM 1015"

Distance and Direction from Nearest Intersection: FROM THE INTERSECTION OF I75 AND SR 29, HEAD WEST 7.2 MILES TO THE MARK ON THE RIGHT



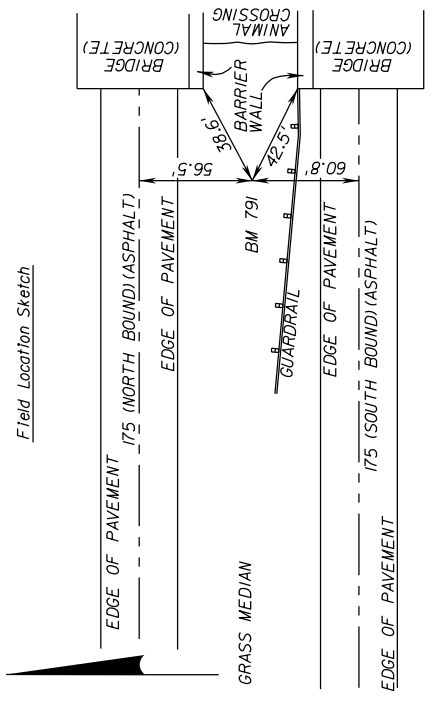
Florida Department of Transportation District One
Vertical Control Data Sheet

DATUM
NGVD 1929
NAVD 1988 X

Monument Name or Designation: BM 791 Elevation feet: 20.219
State Road No.: SR 93 County: COLLIER
Section: 6 Township: 50 S Range: 29 E Roadway Section I.D.: 03175-000
Establishing Firm: MCKIM & CREED Financial Project ID: 444008-1
Established: 12/6/2019 Recovered: / Field Book No.: 503581

State Plane Coordinates: N (Y): = 661705 E (X): = 509095
(Nearest Foot) BASE LINE STATION 791+23 OFFSET 60.5' LEFT
Description of Monument: FOUND FDOT BRASS DISK SET IN POURED IN PLACE CONCRETE MONUMENT STAMPED "175 90 A38"

Distance and Direction from Nearest Intersection: FROM THE INTERSECTION OF I75 AND SR 29, HEAD WEST 6.4 MILES TO THE MARK IN THE MEDIAN



BENCHMARKS

REVISIONS			
DATE	DESCRIPTION	DATE	DESCRIPTION

KENNETH R. MUZYK, JR., P.E.
P.E. LICENSE NUMBER 44076
FALLER, DAVIS & ASSOCIATES, INC
1150 ASSEMBLY DRIVE, SUITE 400
TAMPA, FLORIDA 33607-4168

STATE OF FLORIDA DEPARTMENT OF TRANSPORTATION		
ROAD NO.	COUNTY	FINANCIAL PROJECT ID
SR 93	COLLIER	444008-4-52-01

PROJECT CONTROL (6)

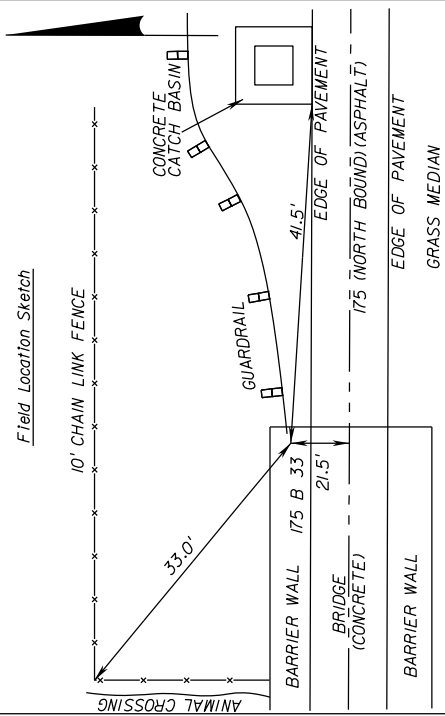
SHEET NO.
37

Florida Department of Transportation District One
Vertical Control Data Sheet

DATUM
NGVD 1929 X
NAVD 1988 X

Monument Name or Designation: 175 B 33 Elevation feet: 23.51
State Road No.: SR 93 County: COLLIER
Section: 6 Township: 50 S Range: 29 E Roadway Section I.D.: 03175-000
Establishing Firm: NGS Financial Project ID: 444008-1
Established: 12/16/2019 Recovered: 12/16/2019 Field Book No.: 503581
State Plane Coordinates: N (Y): = 661786 E (X): = 509231
Base Line Station and Offset: STATION 792+61 OFFSET 139.5' LEFT
Description of Monument: FOUND FDOT BRASS DISK IN BARRIER WALL STAMPED "BM 175 B33"

Distance and Direction from Nearest Intersection: FROM THE INTERSECTION OF 175 AND SR 29, HEAD WEST 6.4 MILES TO THE MARK ON THE RIGHT

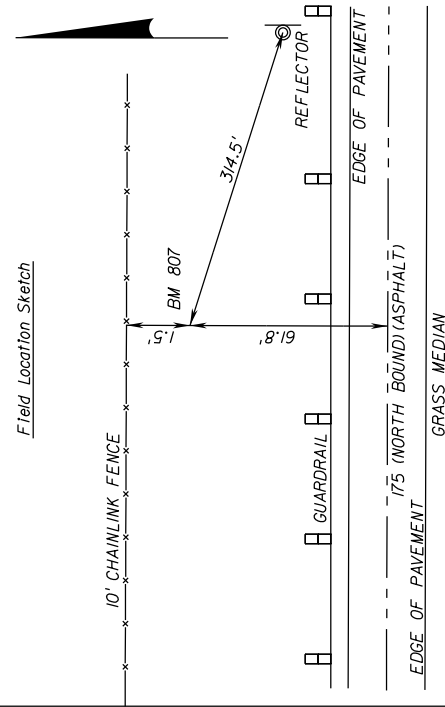


Florida Department of Transportation District One
Vertical Control Data Sheet

DATUM
NGVD 1929 X
NAVD 1988 X

Monument Name or Designation: BM 807 Elevation feet: 11.201
State Road No.: SR 93 County: COLLIER
Section: 6 Township: 50 S Range: 29 E Roadway Section I.D.: 03175-000
Establishing Firm: MCKIM & CREED Financial Project ID: 444008-1
Established: 12/6/2019 Recovered: 12/6/2019 Field Book No.: 503581
State Plane Coordinates: N (Y): = 661840 E (X): = 510657
Base Line Station and Offset: STATION 806+87 OFFSET 174.9' LEFT
Description of Monument: SET STANDARD 4"X4" CONCRETE MONUMENT WITH ALUMINUM FDOT DISK STAMPED "BM 1016"

Distance and Direction from Nearest Intersection: FROM THE INTERSECTION OF 175 AND SR 29, HEAD WEST 6.1 MILES TO THE MARK ON THE RIGHT

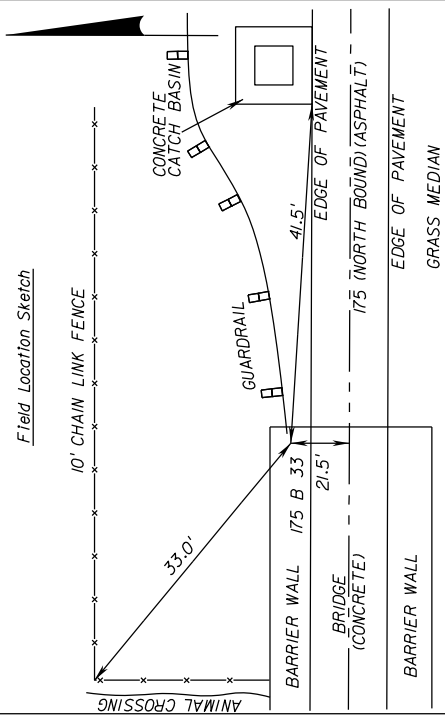


Florida Department of Transportation District One
Vertical Control Data Sheet

DATUM
NGVD 1929 X
NAVD 1988 X

Monument Name or Designation: 175 C 33 Elevation feet: 22.93
State Road No.: SR 93 County: COLLIER
Section: 5 Township: 50 S Range: 29 E Roadway Section I.D.: 03175-000
Establishing Firm: NGS Financial Project ID: 444008-1
Established: 12/16/2019 Recovered: 12/16/2019 Field Book No.: 503581
State Plane Coordinates: N (Y): = 661655 E (X): = 514389
Base Line Station and Offset: STATION 844+18 OFFSET 23.4' RIGHT
Description of Monument: FOUND FDOT BRASS DISK STAMPED "BM 175 C33" IN BRIDGE BARRIER WALL

Distance and Direction from Nearest Intersection: FROM THE INTERSECTION OF 175 AND SR 29, HEAD WEST 5.4 MILES TO THE MARK ON THE LEFT

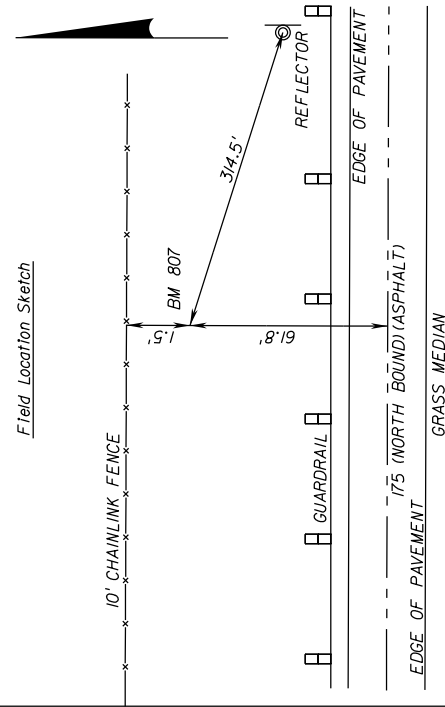


Florida Department of Transportation District One
Vertical Control Data Sheet

DATUM
NGVD 1929 X
NAVD 1988 X

Monument Name or Designation: 175 D 33 Elevation feet: 23.02
State Road No.: SR 93 County: COLLIER
Section: 5 Township: 50 S Range: 29 E Roadway Section I.D.: 03175-000
Establishing Firm: NGS Financial Project ID: 444008-1
Established: 12/16/2019 Recovered: 12/16/2019 Field Book No.: 503581
State Plane Coordinates: N (Y): = 661814 E (X): = 514511
Base Line Station and Offset: STATION 845+40 OFFSET 135.3' LEFT
Description of Monument: FOUND FDOT BRASS DISK SET IN BARRIER WALL STAMPED "BM 175 D33"

Distance and Direction from Nearest Intersection: FROM THE INTERSECTION OF 175 AND SR 29, HEAD WEST 5.4 MILES TO THE MARK ON THE RIGHT

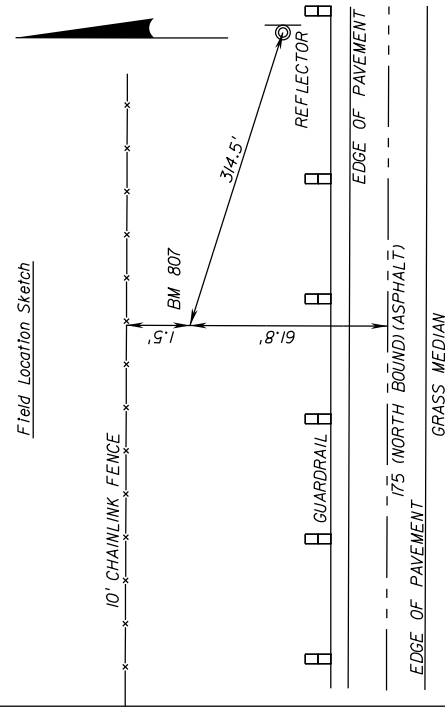


Florida Department of Transportation District One
Vertical Control Data Sheet

DATUM
NGVD 1929 X
NAVD 1988 X

Monument Name or Designation: 175 A 40 Elevation feet: 20.17
State Road No.: SR 93 County: COLLIER
Section: 5 Township: 50 S Range: 29 E Roadway Section I.D.: 03175-000
Establishing Firm: NGS Financial Project ID: 444008-1
Established: 12/16/2019 Recovered: 12/16/2019 Field Book No.: 503581
State Plane Coordinates: N (Y): = 661732 E (X): = 514379
Base Line Station and Offset: STATION 844+08 OFFSET 53.8' LEFT
Description of Monument: FOUND FDOT BRASS DISK SET IN POURED IN PLACE CONCRETE MONUMENT STAMPED "175 90 A40"

Distance and Direction from Nearest Intersection: FROM THE INTERSECTION OF 175 AND SR 29, HEAD WEST 5.4 MILES TO THE MARK IN THE MEDIAN

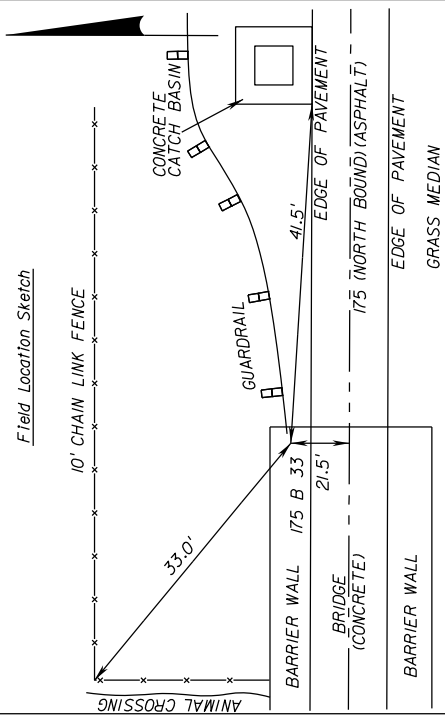


Florida Department of Transportation District One
Vertical Control Data Sheet

DATUM
NGVD 1929 X
NAVD 1988 X

Monument Name or Designation: 175 B 33 Elevation feet: 23.51
State Road No.: SR 93 County: COLLIER
Section: 6 Township: 50 S Range: 29 E Roadway Section I.D.: 03175-000
Establishing Firm: NGS Financial Project ID: 444008-1
Established: 12/16/2019 Recovered: 12/16/2019 Field Book No.: 503581
State Plane Coordinates: N (Y): = 661786 E (X): = 509231
Base Line Station and Offset: STATION 792+61 OFFSET 139.5' LEFT
Description of Monument: FOUND FDOT BRASS DISK IN BARRIER WALL STAMPED "BM 175 B33"

Distance and Direction from Nearest Intersection: FROM THE INTERSECTION OF 175 AND SR 29, HEAD WEST 6.4 MILES TO THE MARK ON THE RIGHT

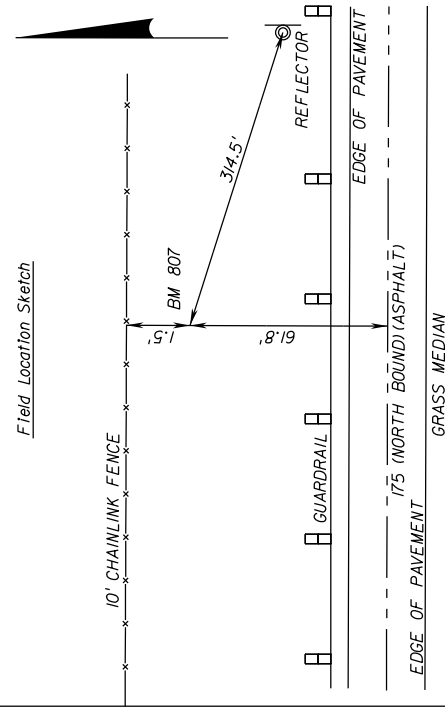


Florida Department of Transportation District One
Vertical Control Data Sheet

DATUM
NGVD 1929 X
NAVD 1988 X

Monument Name or Designation: 175 A 40 Elevation feet: 20.17
State Road No.: SR 93 County: COLLIER
Section: 5 Township: 50 S Range: 29 E Roadway Section I.D.: 03175-000
Establishing Firm: NGS Financial Project ID: 444008-1
Established: 12/16/2019 Recovered: 12/16/2019 Field Book No.: 503581
State Plane Coordinates: N (Y): = 661732 E (X): = 514379
Base Line Station and Offset: STATION 844+08 OFFSET 53.8' LEFT
Description of Monument: FOUND FDOT BRASS DISK SET IN POURED IN PLACE CONCRETE MONUMENT STAMPED "175 90 A40"

Distance and Direction from Nearest Intersection: FROM THE INTERSECTION OF 175 AND SR 29, HEAD WEST 5.4 MILES TO THE MARK IN THE MEDIAN

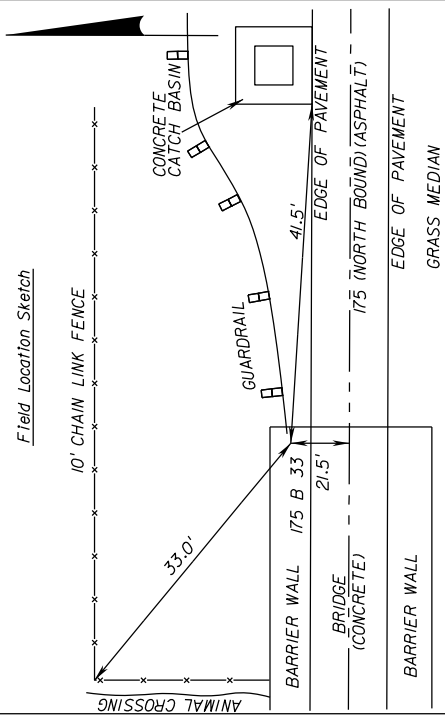


Florida Department of Transportation District One
Vertical Control Data Sheet

DATUM
NGVD 1929 X
NAVD 1988 X

Monument Name or Designation: 175 C 33 Elevation feet: 22.93
State Road No.: SR 93 County: COLLIER
Section: 5 Township: 50 S Range: 29 E Roadway Section I.D.: 03175-000
Establishing Firm: NGS Financial Project ID: 444008-1
Established: 12/16/2019 Recovered: 12/16/2019 Field Book No.: 503581
State Plane Coordinates: N (Y): = 661655 E (X): = 514389
Base Line Station and Offset: STATION 844+18 OFFSET 23.4' RIGHT
Description of Monument: FOUND FDOT BRASS DISK STAMPED "BM 175 C33" IN BRIDGE BARRIER WALL

Distance and Direction from Nearest Intersection: FROM THE INTERSECTION OF 175 AND SR 29, HEAD WEST 5.4 MILES TO THE MARK ON THE LEFT

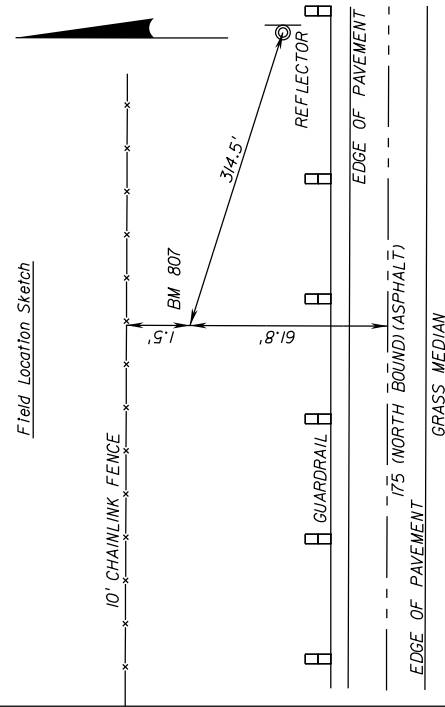


Florida Department of Transportation District One
Vertical Control Data Sheet

DATUM
NGVD 1929 X
NAVD 1988 X

Monument Name or Designation: 175 A 40 Elevation feet: 20.17
State Road No.: SR 93 County: COLLIER
Section: 5 Township: 50 S Range: 29 E Roadway Section I.D.: 03175-000
Establishing Firm: NGS Financial Project ID: 444008-1
Established: 12/16/2019 Recovered: 12/16/2019 Field Book No.: 503581
State Plane Coordinates: N (Y): = 661732 E (X): = 514379
Base Line Station and Offset: STATION 844+08 OFFSET 53.8' LEFT
Description of Monument: FOUND FDOT BRASS DISK SET IN POURED IN PLACE CONCRETE MONUMENT STAMPED "175 90 A40"

Distance and Direction from Nearest Intersection: FROM THE INTERSECTION OF 175 AND SR 29, HEAD WEST 5.4 MILES TO THE MARK IN THE MEDIAN

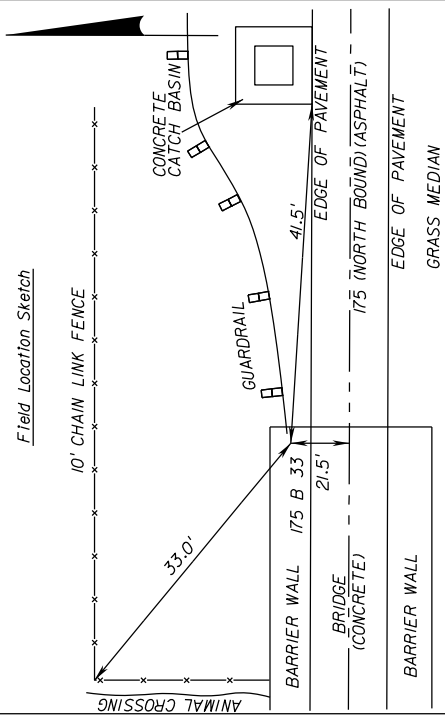


Florida Department of Transportation District One
Vertical Control Data Sheet

DATUM
NGVD 1929 X
NAVD 1988 X

Monument Name or Designation: 175 D 33 Elevation feet: 23.02
State Road No.: SR 93 County: COLLIER
Section: 5 Township: 50 S Range: 29 E Roadway Section I.D.: 03175-000
Establishing Firm: NGS Financial Project ID: 444008-1
Established: 12/16/2019 Recovered: 12/16/2019 Field Book No.: 503581
State Plane Coordinates: N (Y): = 661814 E (X): = 514511
Base Line Station and Offset: STATION 845+40 OFFSET 135.3' LEFT
Description of Monument: FOUND FDOT BRASS DISK SET IN BARRIER WALL STAMPED "BM 175 D33"

Distance and Direction from Nearest Intersection: FROM THE INTERSECTION OF 175 AND SR 29, HEAD WEST 5.4 MILES TO THE MARK ON THE RIGHT



KENNETH R. MUZYK, JR., P.E.
P.E. LICENSE NUMBER 44076
FALLER, DAVIS & ASSOCIATES, INC
1150 ASSEMBLY DRIVE, SUITE 400
TAMPA, FLORIDA 33607-4168

STATE OF FLORIDA
DEPARTMENT OF TRANSPORTATION

ROAD NO.	COUNTY	FINANCIAL PROJECT ID
SR 93	COLLIER	444008-4-52-01

PROJECT CONTROL (7)

SHEET NO.

38

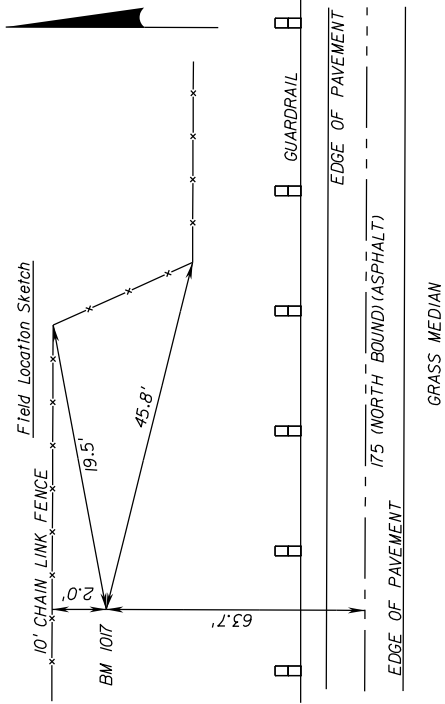
BENCHMARKS

Florida Department of Transportation District One
Vertical Control Data Sheet

DATUM
NGVD 1929
NAVD 1988 X

Monument Name or Designation: BM 865 Elevation feet: 12.175
State Road No.: SR 93 County: COLLIER
Section: 4 Township: 50 S Range: 29 E Roadway Section I.D.: 03175-000
Establishing Firm: MCKIM & CREED Financial Project ID: 444008-1
Established: 12/16/2019 Recovered: / Field Book No.: 503581
State Plane Coordinates: N (Y): = 661860 E (X): = 516460
Base Line Station and Offset: STATION 864+89 OFFSET 176.1' LEFT
Description of Monument: SET STANDARD 4"x4" CONCRETE MONUMENT WITH ALUMINUM FDOT DISK STAMPED "BM 1017"

Distance and Direction from Nearest Intersection: FROM THE INTERSECTION OF I75 AND SR 29, HEAD WEST 5.0 MILES TO THE MARK ON THE RIGHT

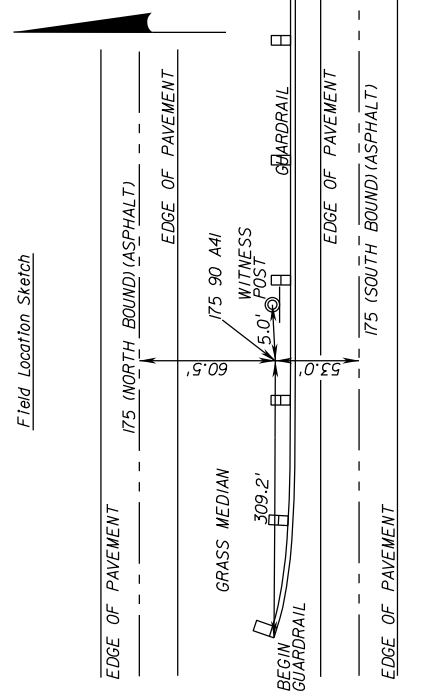


Florida Department of Transportation District One
Vertical Control Data Sheet

DATUM
NGVD 1929
NAVD 1988 X

Monument Name or Designation: I75 90 A41 Elevation feet: 18.21
State Road No.: SR 93 County: COLLIER
Section: 4 Township: 50 S Range: 29 E Roadway Section I.D.: 03175-000
Establishing Firm: NGS Financial Project ID: 444008-1
Established: / Recovered: 12/16/2019 Field Book No.: 503581
State Plane Coordinates: N (Y): = 661747 E (X): = 518525
Base Line Station and Offset: STATION 885+53 OFFSET 52.3' LEFT
Description of Monument: FOUND POURED IN PLACE CONCRETE MONUMENT WITH FDOT BRASS DISK STAMPED "I75 90 A41" IN CATCH

Distance and Direction from Nearest Intersection: FROM THE INTERSECTION OF I75 AND SR 29, HEAD WEST 4.6 MILES TO THE MARK IN THE MEDIAN

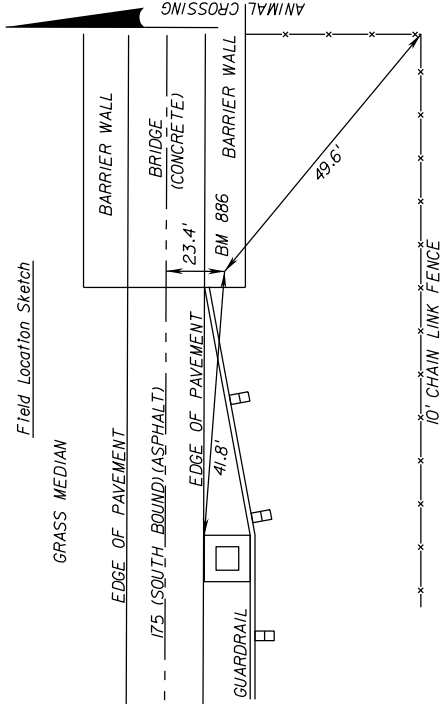


Florida Department of Transportation District One
Vertical Control Data Sheet

DATUM
NGVD 1929
NAVD 1988 X

Monument Name or Designation: BM 886 Elevation feet: 21.383
State Road No.: SR 93 County: COLLIER
Section: 4 Township: 50 S Range: 29 E Roadway Section I.D.: 03175-000
Establishing Firm: MCKIM & CREED Financial Project ID: 444008-1
Established: 12/16/2019 Recovered: / Field Book No.: 503581
State Plane Coordinates: N (Y): = 661671 E (X): = 518532
Base Line Station and Offset: STATION 885+60 OFFSET 23.4' RIGHT
Description of Monument: FOUND FDOT BRASS DISK STAMPED "BM I75 E33" IN BRIDGE BARRIER WALL

Distance and Direction from Nearest Intersection: FROM THE INTERSECTION OF I75 AND SR 29, HEAD WEST 4.6 MILES TO THE MARK ON THE LEFT

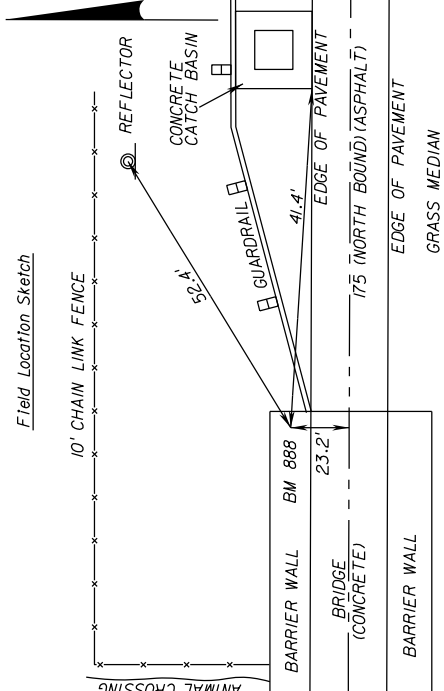


Florida Department of Transportation District One
Vertical Control Data Sheet

DATUM
NGVD 1929
NAVD 1988 X

Monument Name or Designation: BM 888 Elevation feet: 21.307
State Road No.: SR 93 County: COLLIER
Section: 4 Township: 50 S Range: 29 E Roadway Section I.D.: 03175-000
Establishing Firm: MCKIM & CREED Financial Project ID: 444008-1
Established: 12/16/2019 Recovered: / Field Book No.: 503581
State Plane Coordinates: N (Y): = 661831 E (X): = 518773
Base Line Station and Offset: STATION 888+03 OFFSET 135.1' LEFT
Description of Monument: FOUND FDOT BRASS DISK IN BARRIER WALL STAMPED "BM I75 F33"

Distance and Direction from Nearest Intersection: FROM THE INTERSECTION OF I75 AND SR 29, HEAD WEST 4.6 MILES TO THE MARK ON THE RIGHT

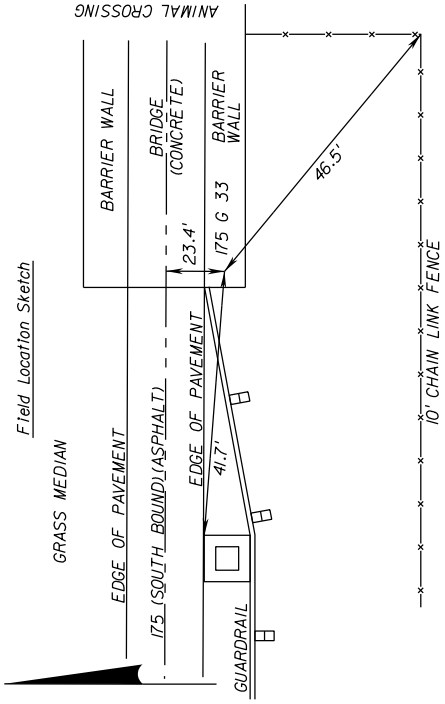


Florida Department of Transportation District One
Vertical Control Data Sheet

DATUM
NGVD 1929
NAVD 1988 X

Monument Name or Designation: I75 G 33 Elevation feet: 24.25
State Road No.: S.R. 90 County: COLLIER
Section: 4 Township: 50 S Range: 29 E Roadway Section I.D.: 03175-000
Establishing Firm: NGS Financial Project ID: 444008-1
Established: / Recovered: 12/16/2019 Field Book No.: 503581
State Plane Coordinates: N (Y): = 661679 E (X): = 520010
Base Line Station and Offset: STATION 900+38 OFFSET 23.8' RIGHT
Description of Monument: FOUND FDOT BRASS DISK STAMPED "BM I75 G33" IN BRIDGE BARRIER WALL

Distance and Direction from Nearest Intersection: FROM THE INTERSECTION OF I75 AND SR 29, HEAD WEST 4.3 MILES TO THE MARK ON THE LEFT

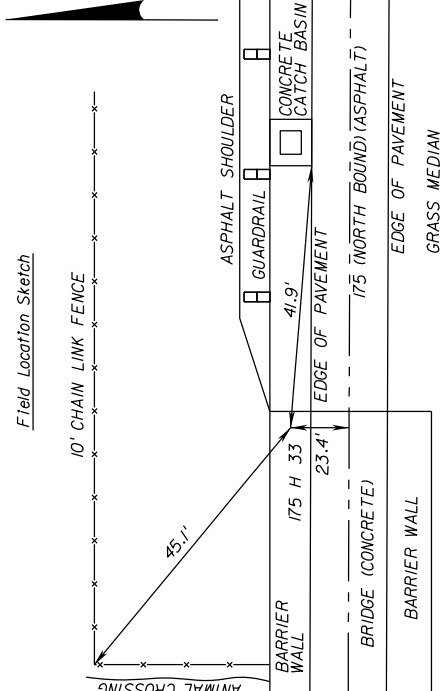


Florida Department of Transportation District One
Vertical Control Data Sheet

DATUM
NGVD 1929
NAVD 1988 X

Monument Name or Designation: I75 H 33 Elevation feet: 23.08
State Road No.: SR 93 County: COLLIER
Section: 4 Township: 50 S Range: 29 E Roadway Section I.D.: 03175-000
Establishing Firm: NGS Financial Project ID: 444008-1
Established: / Recovered: 12/16/2019 Field Book No.: 503581
State Plane Coordinates: N (Y): = 661838 E (X): = 520131
Base Line Station and Offset: STATION 901+60 OFFSET 134.9' LEFT
Description of Monument: FOUND FDOT BRASS DISK IN BARRIER WALL STAMPED "BM I75 H33"

Distance and Direction from Nearest Intersection: FROM THE INTERSECTION OF I75 AND SR 29, HEAD WEST 4.3 MILES TO THE MARK ON THE RIGHT



BENCHMARKS

REVISIONS			
DATE	DESCRIPTION	DATE	DESCRIPTION

KENNETH R. MUZYK, JR., P.E.
P.E. LICENSE NUMBER 44076
FALLER, DAVIS & ASSOCIATES, INC
1150 ASSEMBLY DRIVE, SUITE 400
TAMPA, FLORIDA 33607-4168

STATE OF FLORIDA DEPARTMENT OF TRANSPORTATION		
ROAD NO.	COUNTY	FINANCIAL PROJECT ID
SR 93	COLLIER	444008-4-52-01

PROJECT CONTROL (8)

SHEET NO.
39

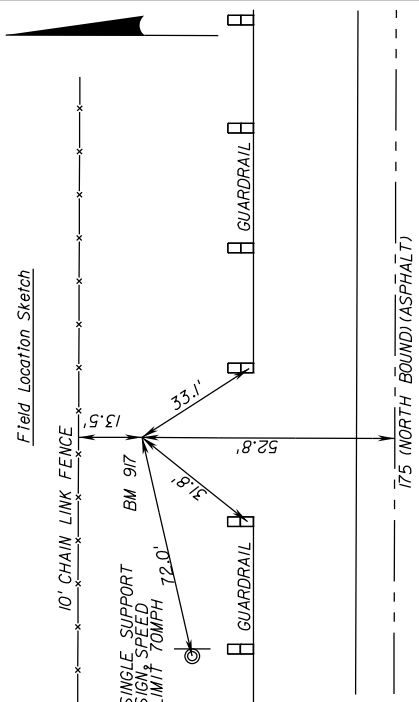
Florida Department of Transportation District One
Vertical Control Data Sheet

DATUM
NGVD 1929
NAVD 1988 X

Monument Name or Designation: BM 917 Elevation feet: 11.863
 State Road No.: S.R. 90 County: COLLIER
 Section: 4 Township: 50 S Range: 29 E Roadway Section I.D.: 03175-000
 Establishing Firm: MCKIM & CREED Financial Project ID: 444008-1
 Established: 12/16/2019 Recovered: / Field Book No.: 503581

State Plane Coordinates: N (Y): = 661876 E (X): = 521633
 (Nearest Foot)
 Base Line Station and Offset: B STATION 916+63 OFFSET 164.9' LEFT
 Description of Monument: SET STANDARD 4"x4" CONCRETE MONUMENT WITH ALUMINUM FDOT DISK STAMPED "BM 1018"

Distance and Direction from Nearest Intersection: FROM THE INTERSECTION OF I75 AND SR 29, HEAD WEST 4.0 MILES TO THE MARK ON THE RIGHT



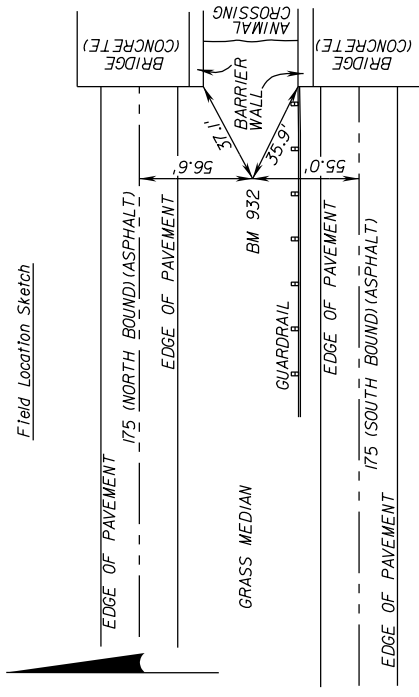
Florida Department of Transportation District One
Vertical Control Data Sheet

DATUM
NGVD 1929
NAVD 1988 X

Monument Name or Designation: BM 932 Elevation feet: 20.000
 State Road No.: S.R. 90 County: COLLIER
 Section: 3 Township: 50 S Range: 29 E Roadway Section I.D.: 03175-000
 Establishing Firm: MCKIM & CREED Financial Project ID: 444008-1
 Established: 12/16/2019 Recovered: / Field Book No.: 503581

State Plane Coordinates: N (Y): = 661789 E (X): = 523202
 (Nearest Foot)
 Base Line Station and Offset: B STATION 932+31 OFFSET 54.8' LEFT
 Description of Monument: FOUND FDOT BRASS DISK IN POURED IN PLACE CONCRETE MONUMENT STAMPED "I75 90 442"

Distance and Direction from Nearest Intersection: FROM THE INTERSECTION OF I75 AND SR 29, HEAD WEST 3.7 MILES TO THE MARK IN THE MEDIAN



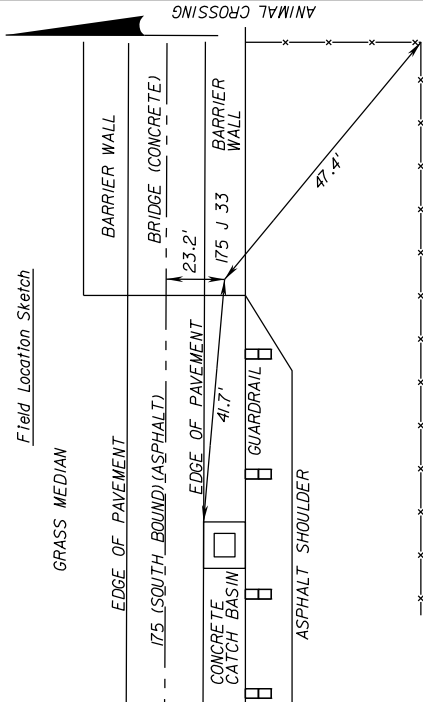
Florida Department of Transportation District One
Vertical Control Data Sheet

DATUM
NGVD 1929
NAVD 1988 X

Monument Name or Designation: I75 J 33 Elevation feet: 22.79
 State Road No.: S.R. 90 County: COLLIER
 Section: 3 Township: 50 S Range: 29 E Roadway Section I.D.: 03175-000
 Establishing Firm: NGS Financial Project ID: 444008-1
 Established: / Recovered: 12/16/2019 Field Book No.: 503581

State Plane Coordinates: N (Y): = 661710 E (X): = 523209
 (Nearest Foot)
 Base Line Station and Offset: B STATION 932+38 OFFSET 23.9' RIGHT
 Description of Monument: FOUND FDOT BRASS DISK STAMPED "BM I75 J33" SET IN BRIDGE BARRIER WALL

Distance and Direction from Nearest Intersection: FROM THE INTERSECTION OF I75 AND SR 29, HEAD WEST 3.7 MILES TO THE MARK ON THE LEFT



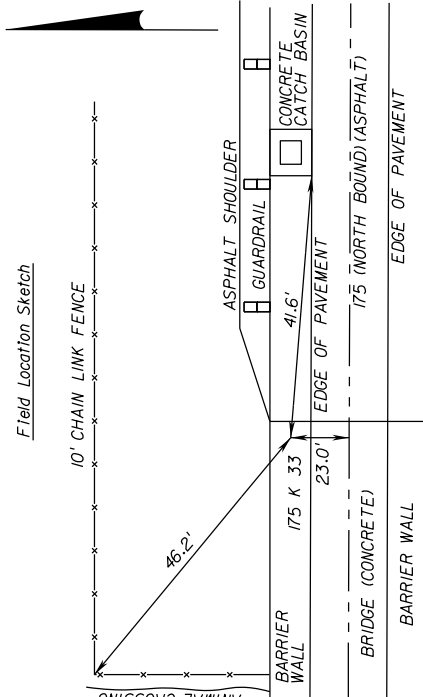
Florida Department of Transportation District One
Vertical Control Data Sheet

DATUM
NGVD 1929
NAVD 1988 X

Monument Name or Designation: I75 K 33 Elevation feet: 22.85
 State Road No.: S.R. 90 County: COLLIER
 Section: 3 Township: 50 S Range: 29 E Roadway Section I.D.: 03175-000
 Establishing Firm: NGS Financial Project ID: 444008-1
 Established: / Recovered: 12/16/2019 Field Book No.: 503581

State Plane Coordinates: N (Y): = 661871 E (X): = 523329
 (Nearest Foot)
 Base Line Station and Offset: B STATION 933+60 OFFSET 134.8' LEFT
 Description of Monument: FOUND FDOT BRASS DISK IN BARRIER WALL STAMPED "BM I75 K33"

Distance and Direction from Nearest Intersection: FROM THE INTERSECTION OF I75 AND SR 29, HEAD WEST 3.7 MILES TO THE MARK ON THE RIGHT



BENCHMARKS

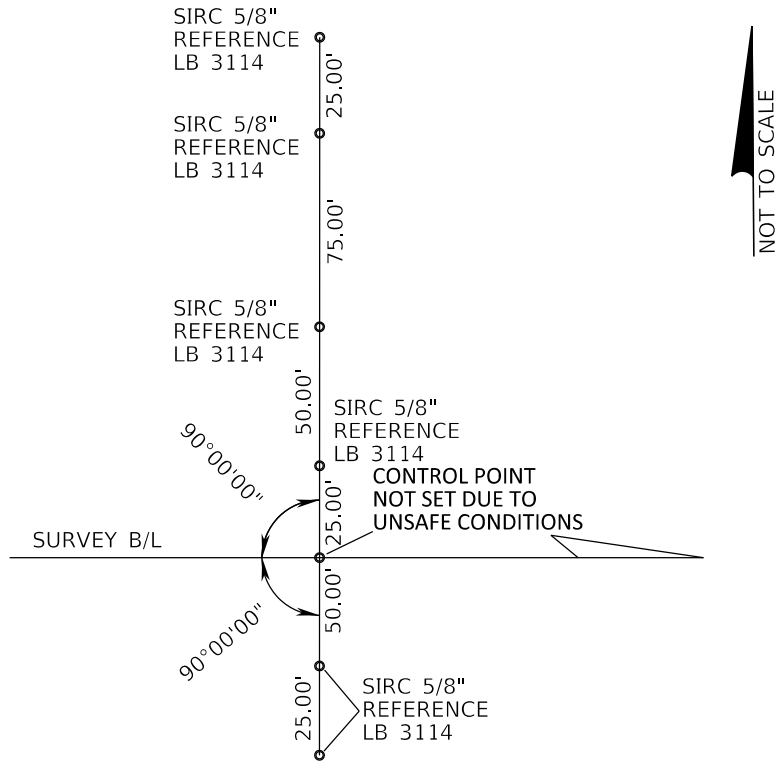
REVISIONS			
DATE	DESCRIPTION	DATE	DESCRIPTION

KENNETH R. MUZYK, JR., P.E.
 P.E. LICENSE NUMBER 44076
 FALLER, DAVIS & ASSOCIATES, INC
 1150 ASSEMBLY DRIVE, SUITE 400
 TAMPA, FLORIDA 33607-4168

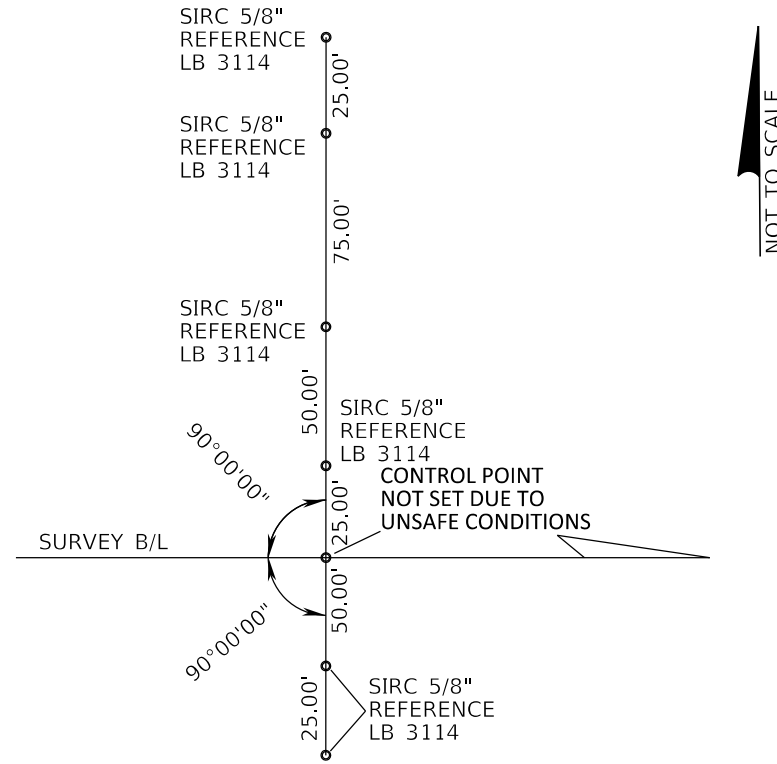
STATE OF FLORIDA DEPARTMENT OF TRANSPORTATION		
ROAD NO.	COUNTY	FINANCIAL PROJECT ID
SR 93	COLLIER	444008-4-52-01

PROJECT CONTROL (9)

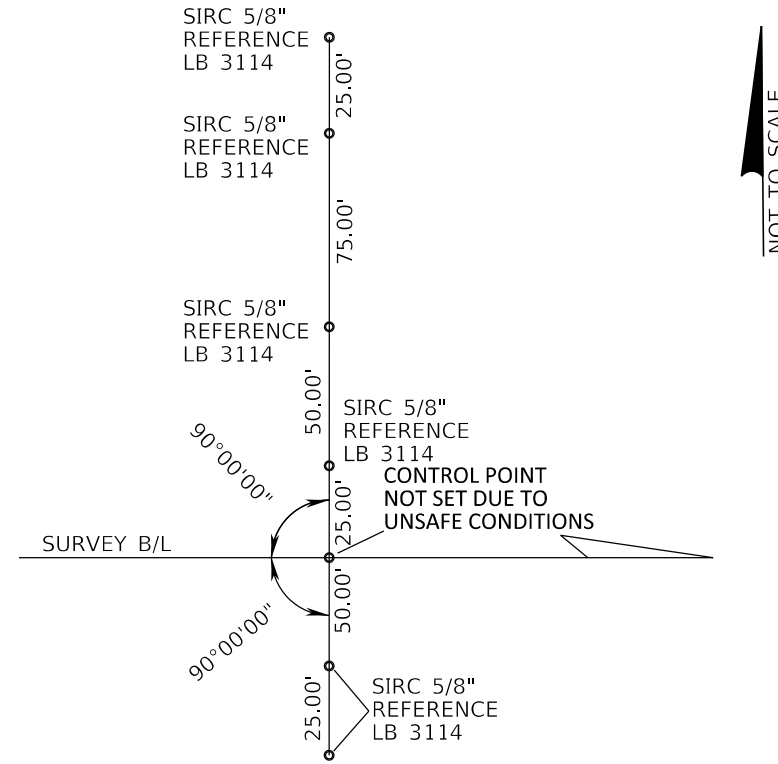
SHEET NO.
40



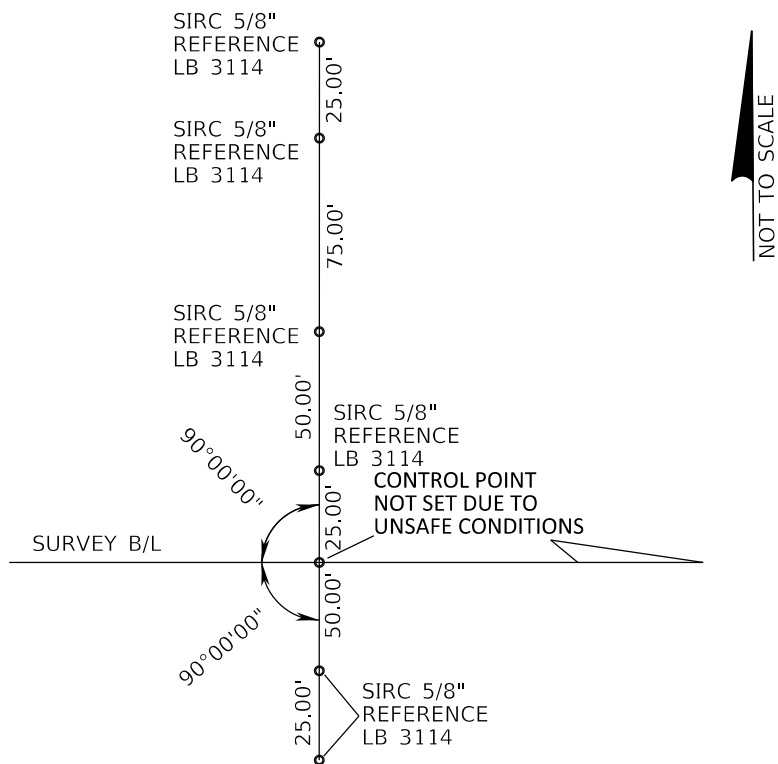
PI STA. 224+49.12
 SURVEY SR 93



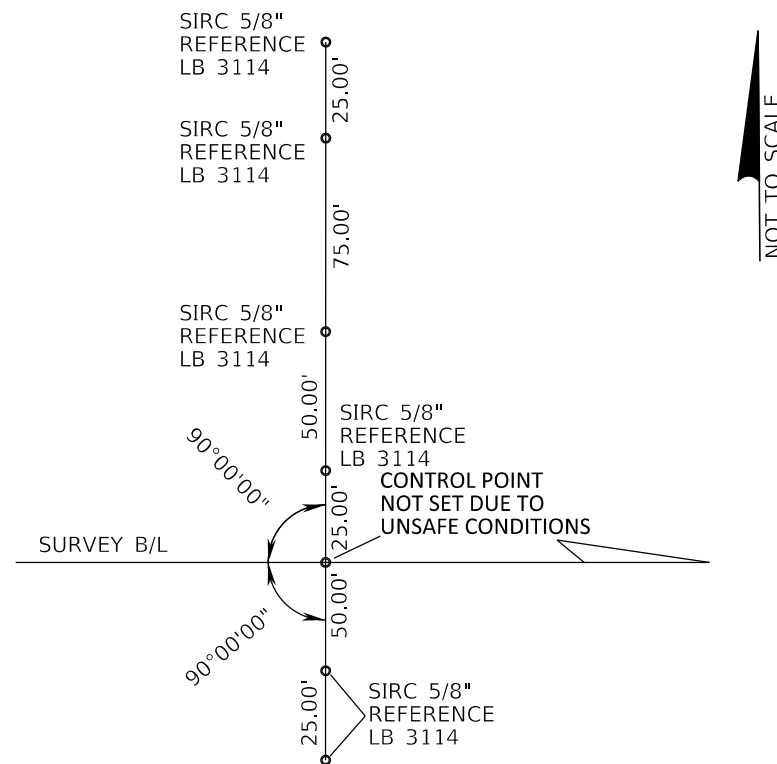
PI STA. 251+47.33
 SURVEY SR 93



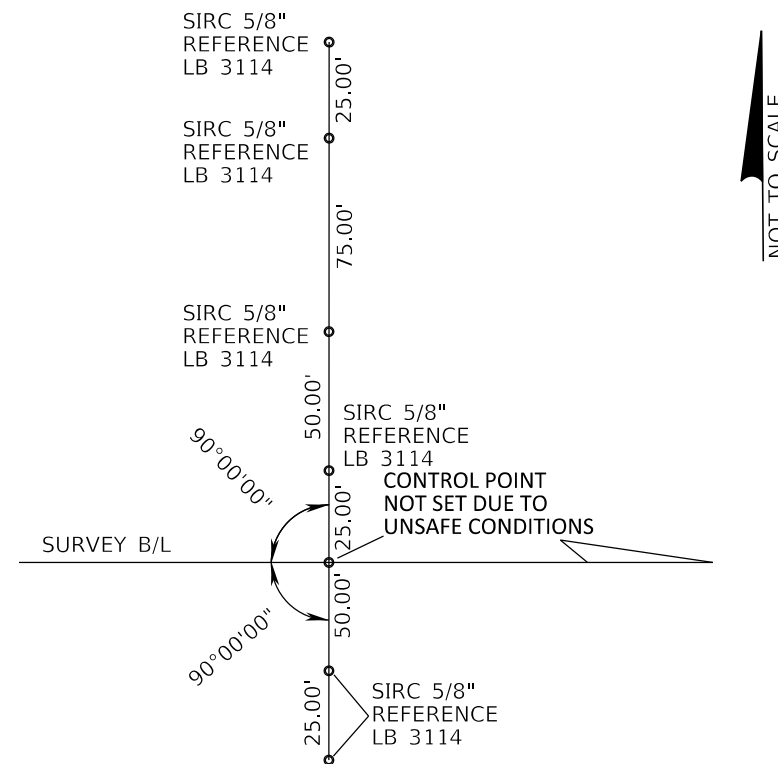
PI STA. 278+49.55
 SURVEY SR 93



PI STA. 305+35.13
 SURVEY SR 93



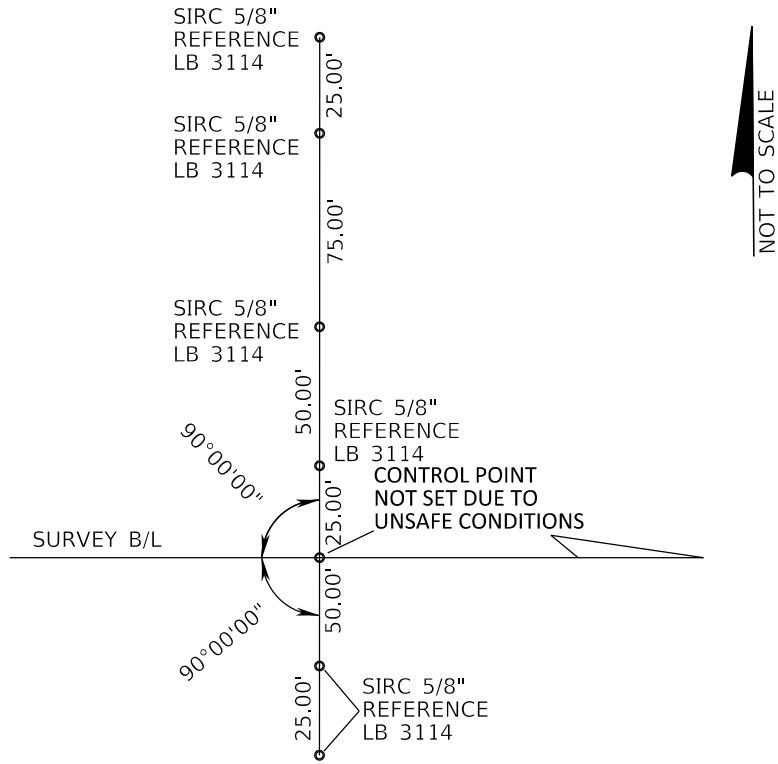
PI STA. 332+32.76
 SURVEY SR 93



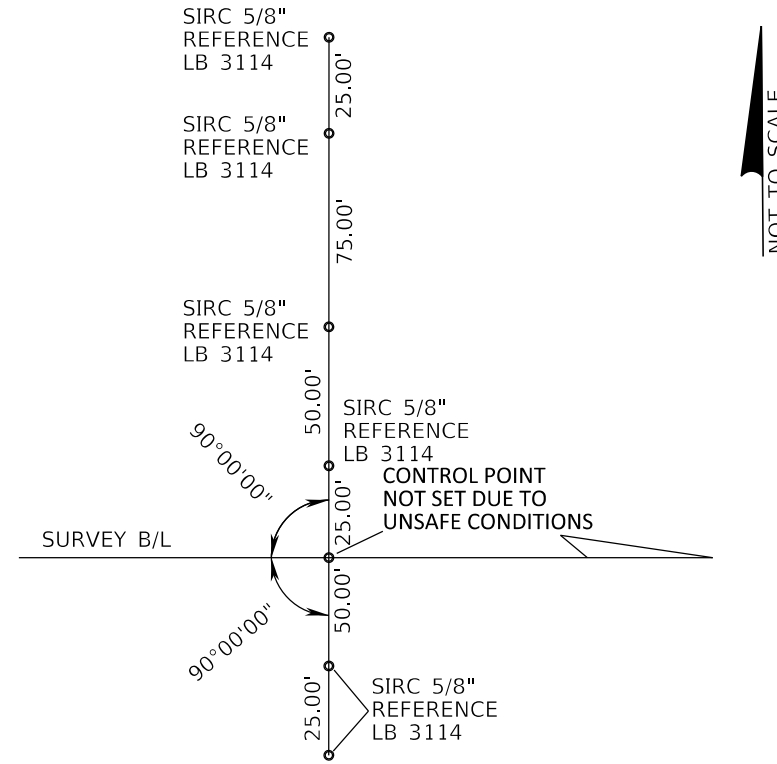
PI STA. 359+33.19
 SURVEY SR 93

REFERENCE POINTS

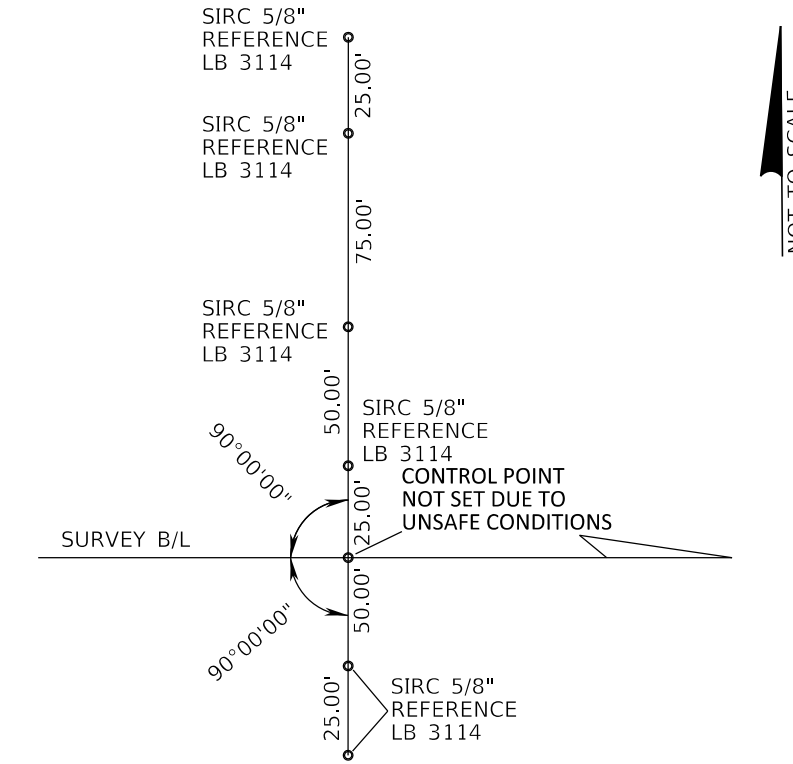
REVISIONS				KENNETH R. MUZYK, JR., P.E. P.E. LICENSE NUMBER 44076 FALLER, DAVIS & ASSOCIATES, INC 1150 ASSEMBLY DRIVE, SUITE 400 TAMPA, FLORIDA 33607-4168	STATE OF FLORIDA DEPARTMENT OF TRANSPORTATION			PROJECT CONTROL (10)	SHEET NO.
DATE	DESCRIPTION	DATE	DESCRIPTION		ROAD NO.	COUNTY	FINANCIAL PROJECT ID		41
					SR 93	COLLIER	444008-4-52-01		



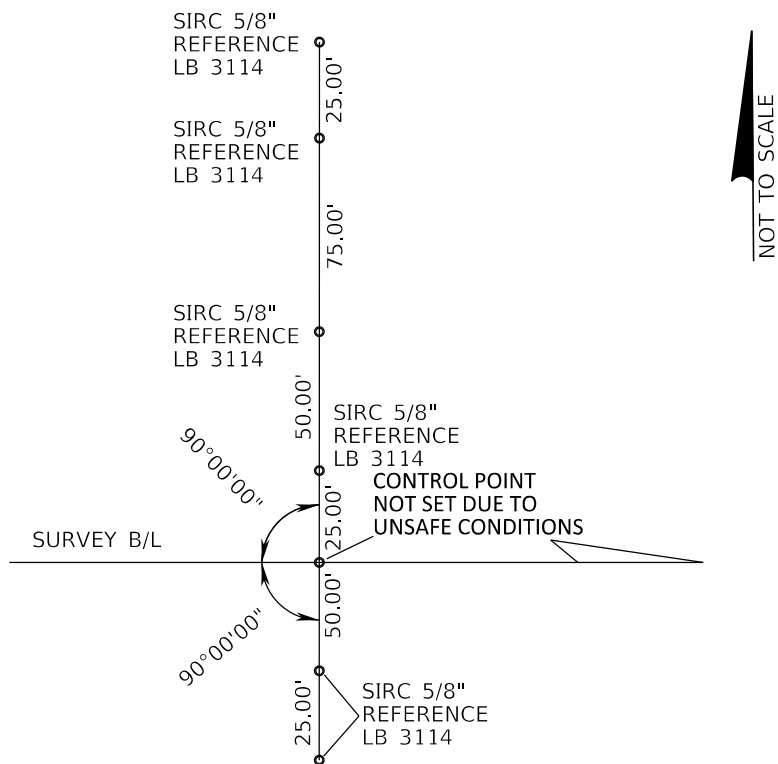
PI STA. 386+32.38
 SURVEY SR 93



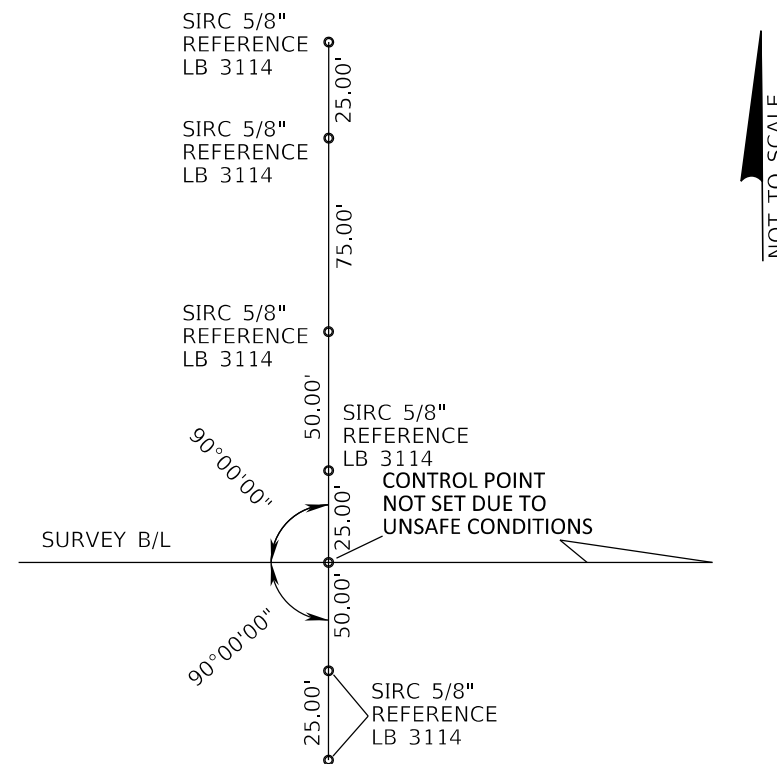
PI STA. 413+42.50
 SURVEY SR 93



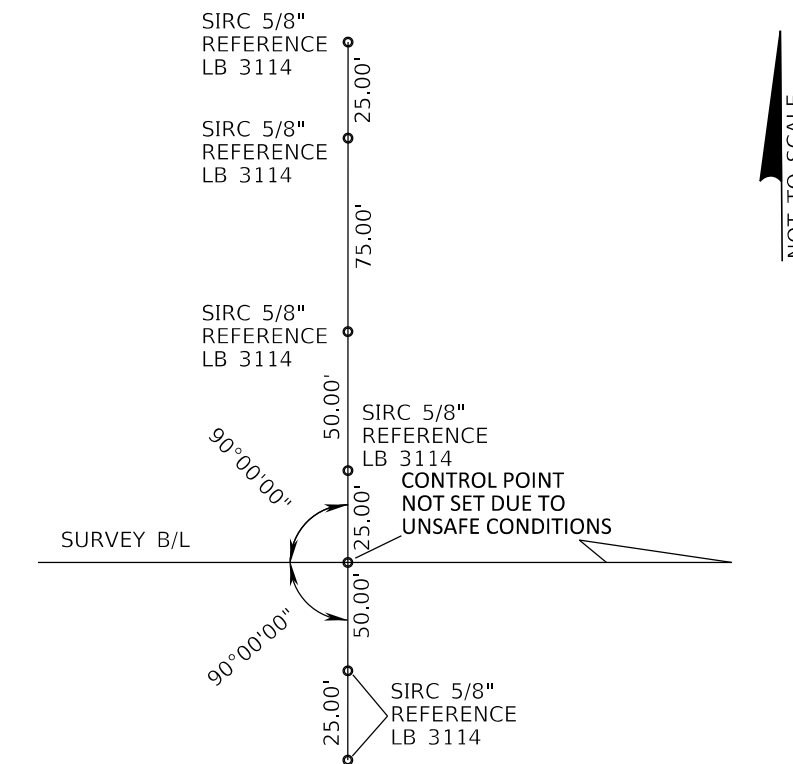
PI STA. 440+63.27
 SURVEY SR 93



PI STA. 466+95.46
 SURVEY SR 93

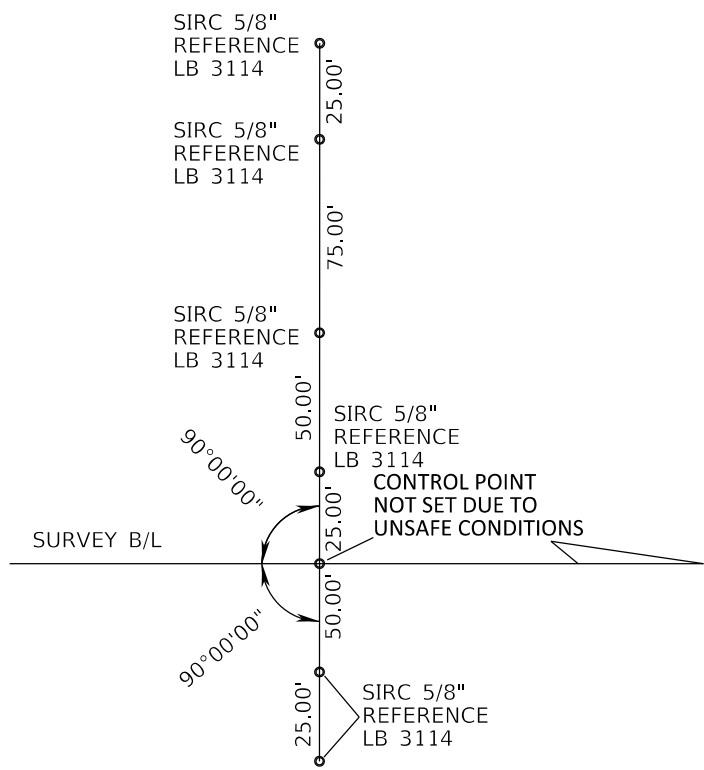


PI STA. 493+46.65
 SURVEY SR 93

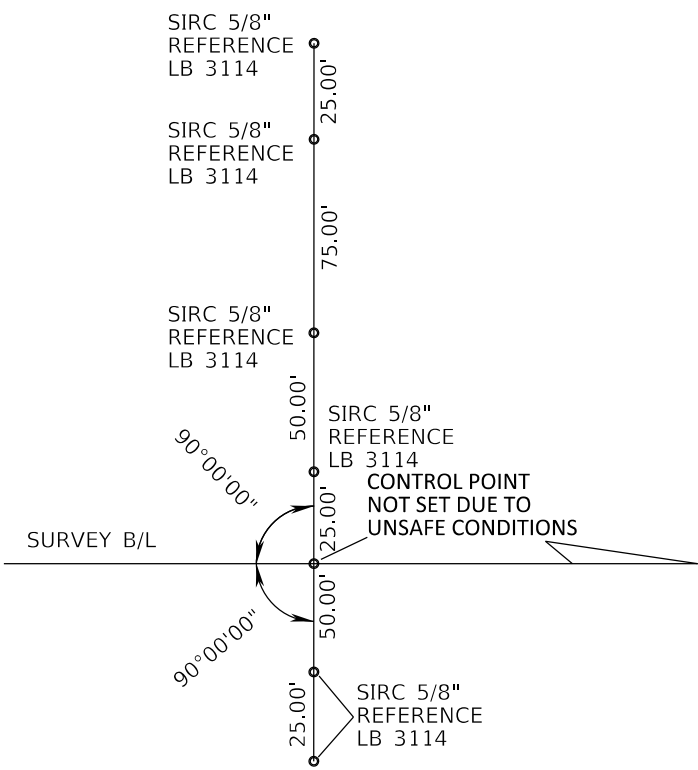


PI STA. 520+05.21
 SURVEY SR 93 REFERENCE POINTS

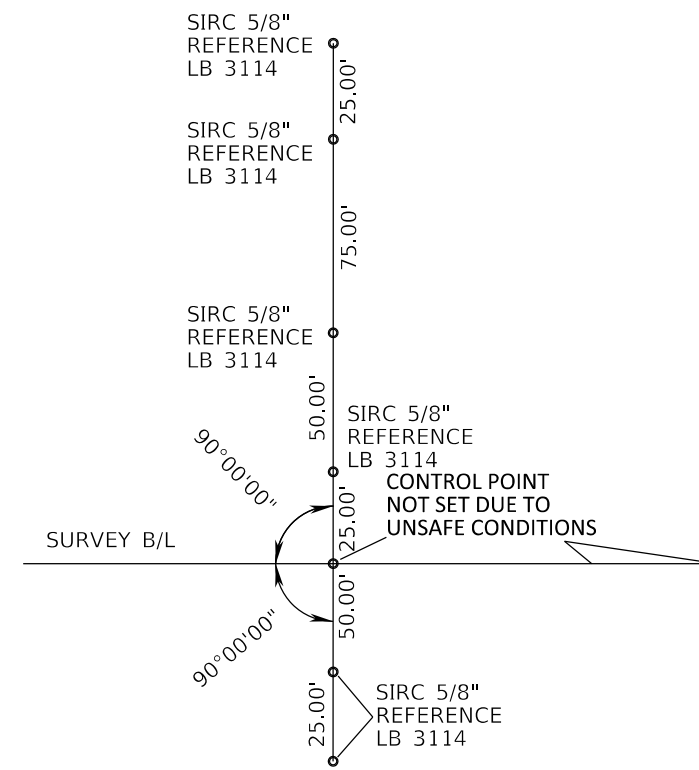
REVISIONS				KENNETH R. MUZYK, JR., P.E. P.E. LICENSE NUMBER 44076 FALLER, DAVIS & ASSOCIATES, INC 1150 ASSEMBLY DRIVE, SUITE 400 TAMPA, FLORIDA 33607-4168	STATE OF FLORIDA DEPARTMENT OF TRANSPORTATION			PROJECT CONTROL (11)	SHEET NO. 42
DATE	DESCRIPTION	DATE	DESCRIPTION		ROAD NO.	COUNTY	FINANCIAL PROJECT ID		
					SR 93	COLLIER	444008-4-52-01		



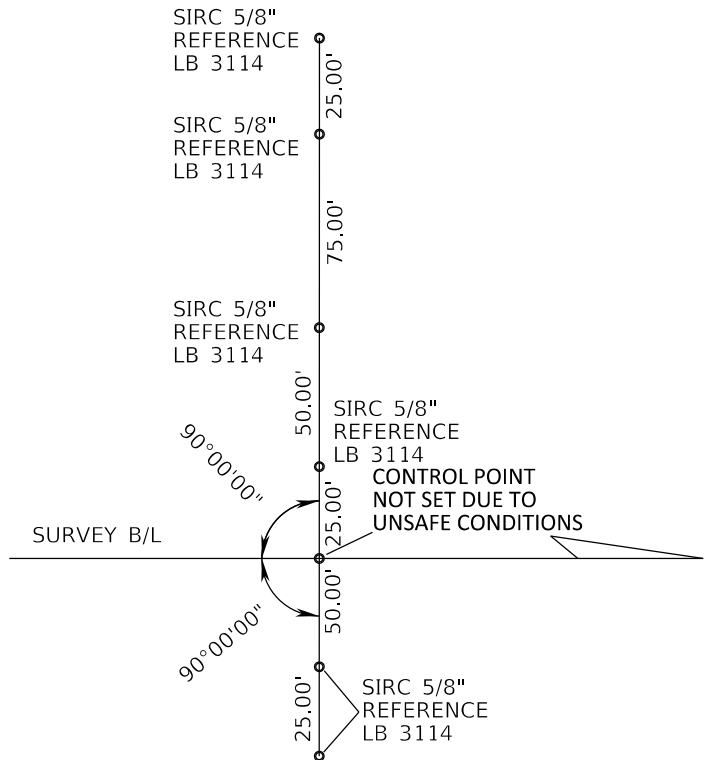
PI STA. 546+55.79
 SURVEY SR 93



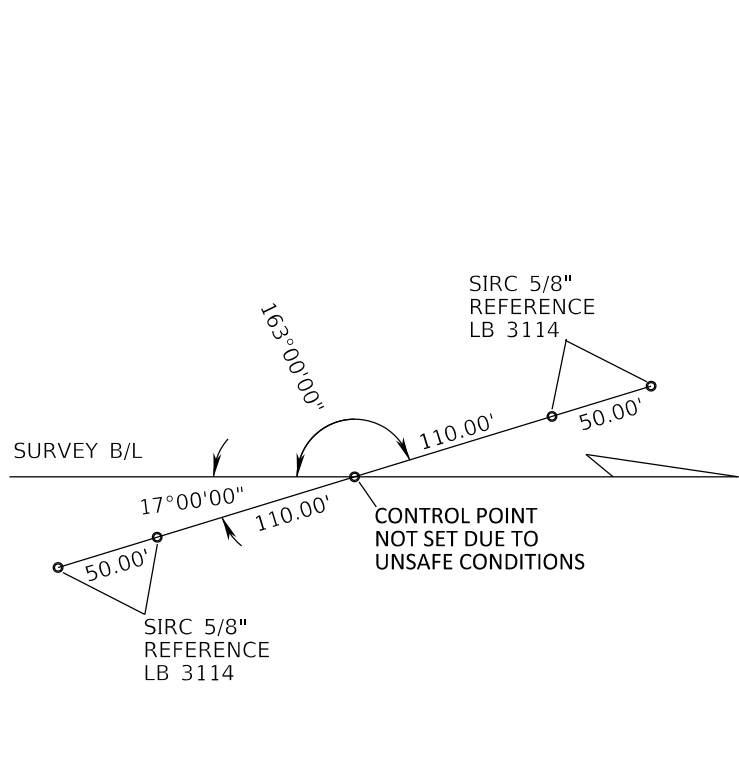
PI STA. 572+86.74
 SURVEY SR 93



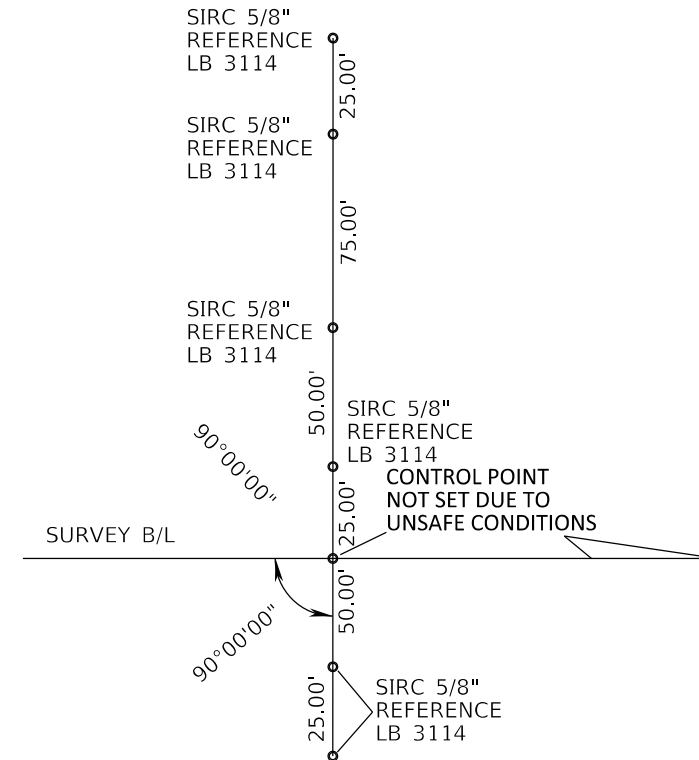
PI STA. 599+58.99
 SURVEY SR 93



PI STA. 626+09.21
 SURVEY SR 93



PI STA. 652+69.18
 SURVEY SR 93



PI STA. 679+16.32
 SURVEY SR 93 REFERENCE POINTS

REVISIONS			
DATE	DESCRIPTION	DATE	DESCRIPTION

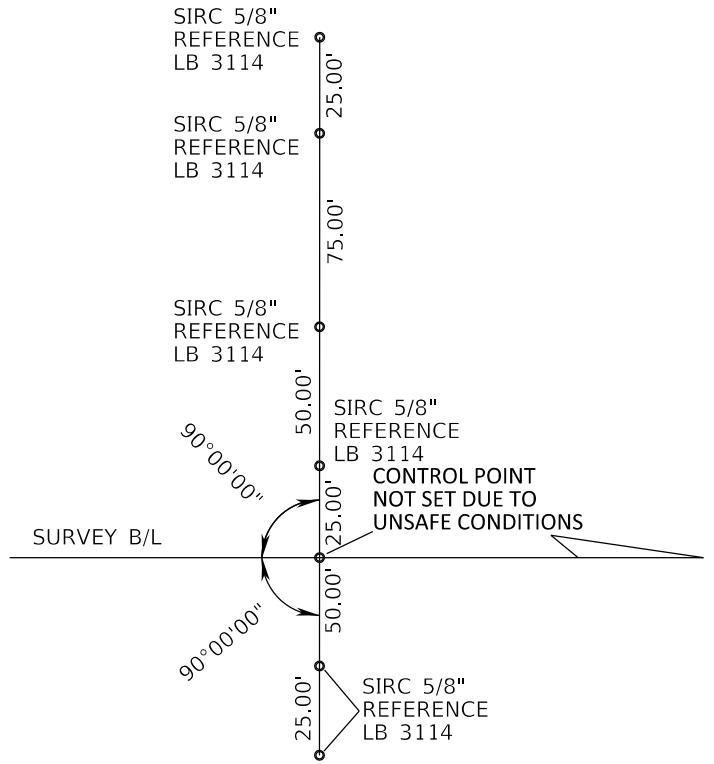
KENNETH R. MUZYK, JR., P.E.
 P.E. LICENSE NUMBER 44076
 FALLER, DAVIS & ASSOCIATES, INC
 1150 ASSEMBLY DRIVE, SUITE 400
 TAMPA, FLORIDA 33607-4168

STATE OF FLORIDA DEPARTMENT OF TRANSPORTATION		
ROAD NO.	COUNTY	FINANCIAL PROJECT ID
SR 93	COLLIER	444008-4-52-01

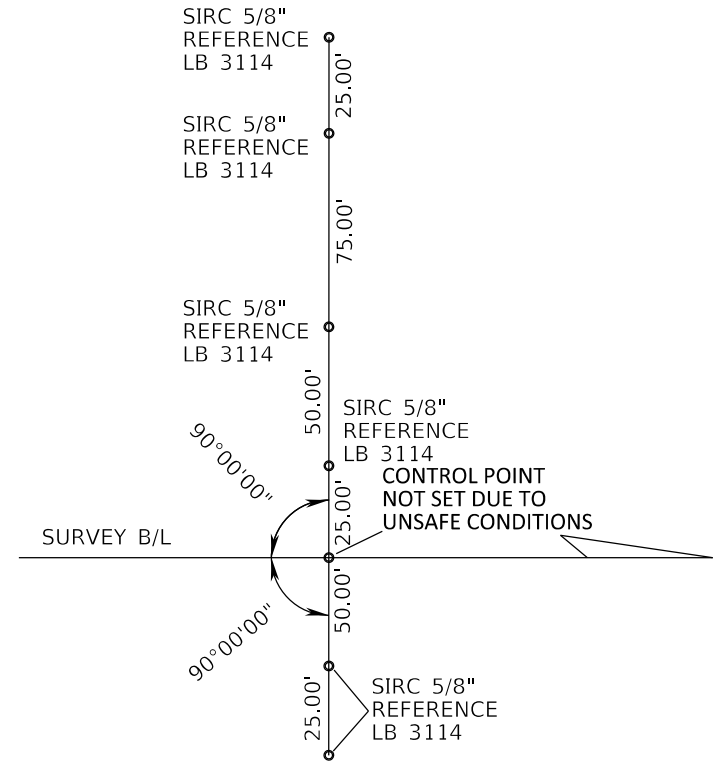
PROJECT CONTROL (12)

SHEET NO.
43

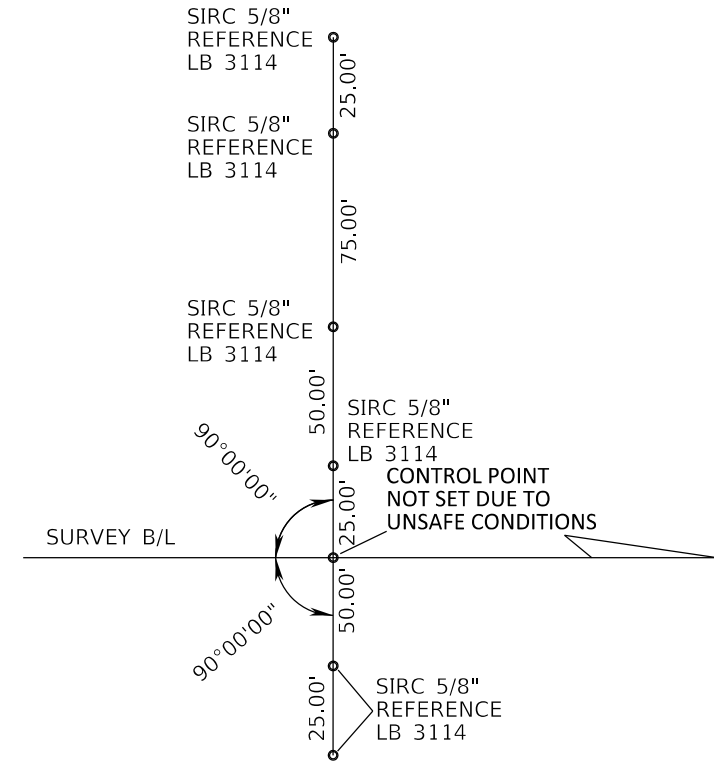
THE OFFICIAL RECORD OF THIS SHEET IS THE ELECTRONIC FILE DIGITALLY SIGNED AND SEALED UNDER RULE 61G15-23.004, F.A.C.



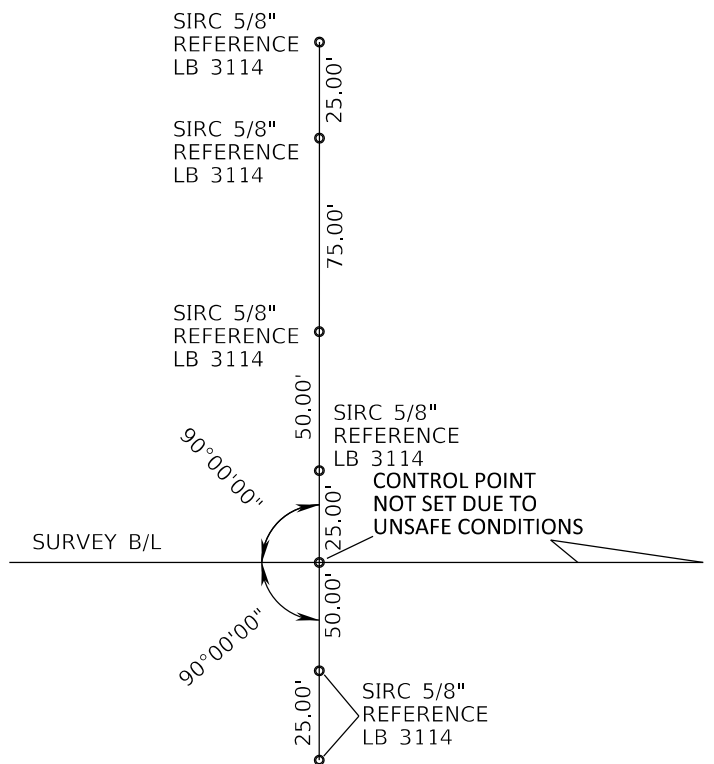
PI STA. 705+67.37
 SURVEY SR 93



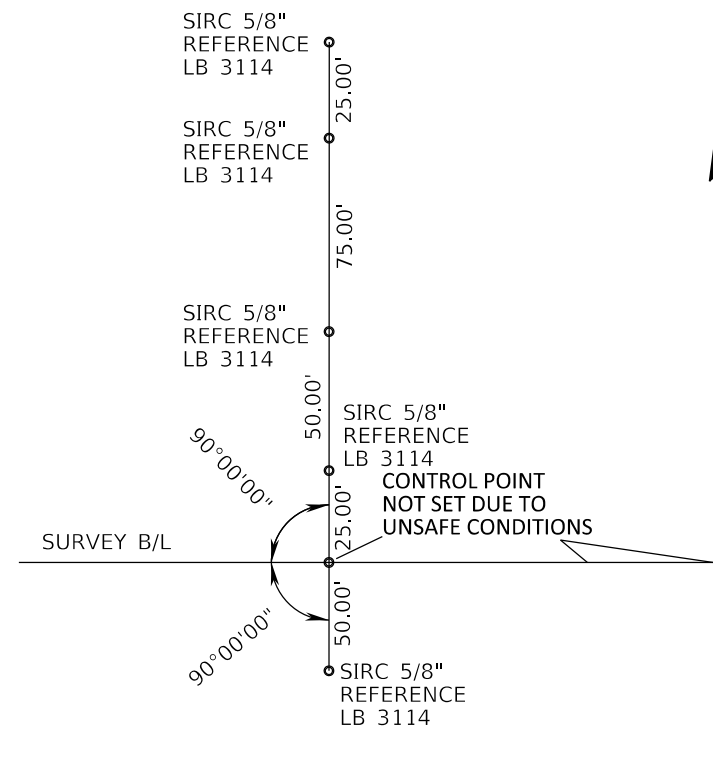
PI STA. 732+20.32
 SURVEY SR 93



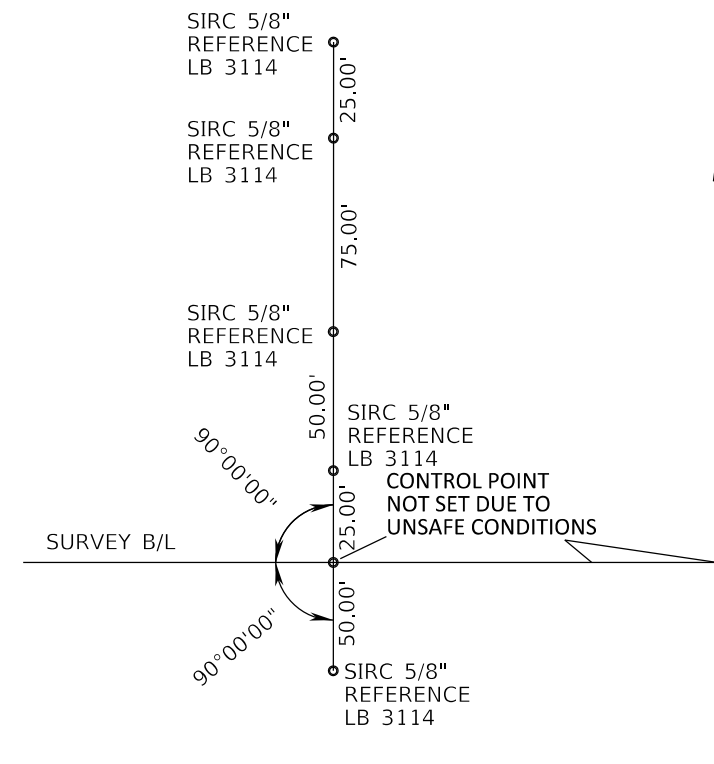
PI STA. 758+71.11
 SURVEY SR 93



PI STA. 785+08.52
 SURVEY SR 93

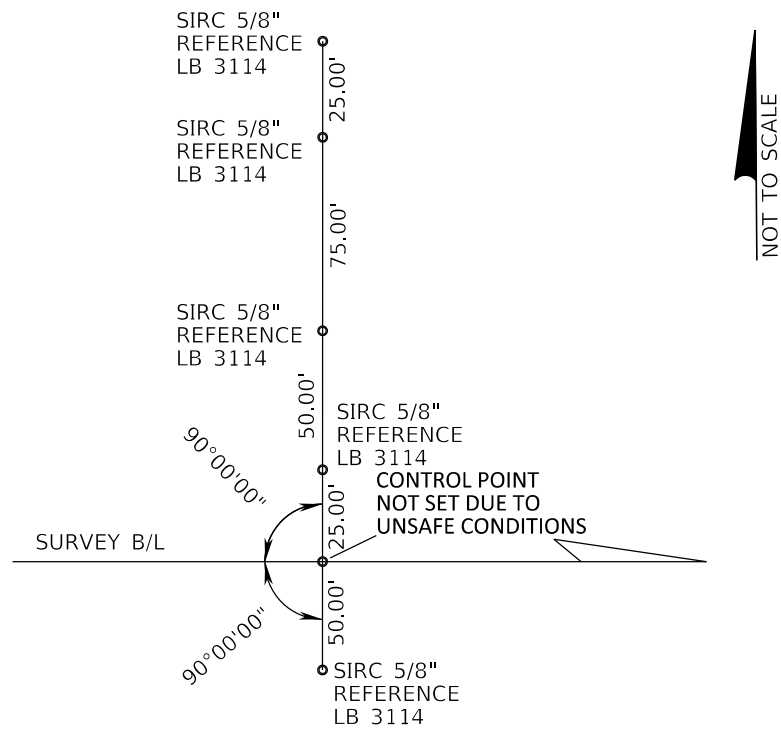


PI STA. 811+59.95
 SURVEY SR 93

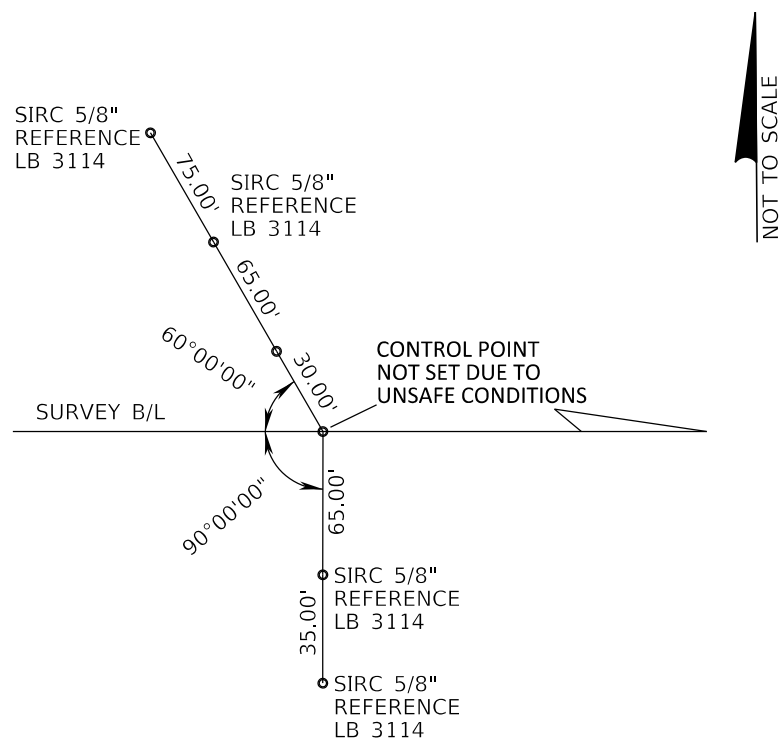


PI STA. 838+26.84
 SURVEY SR 93 REFERENCE POINTS

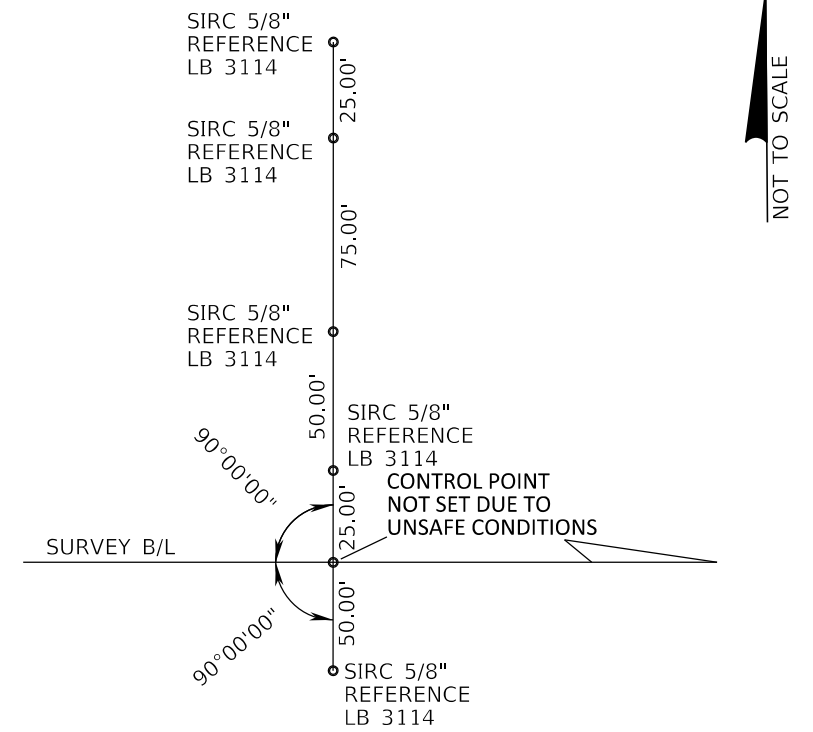
REVISIONS				KENNETH R. MUZYK, JR., P.E. P.E. LICENSE NUMBER 44076 FALLER, DAVIS & ASSOCIATES, INC 1150 ASSEMBLY DRIVE, SUITE 400 TAMPA, FLORIDA 33607-4168	STATE OF FLORIDA DEPARTMENT OF TRANSPORTATION			PROJECT CONTROL (13)	SHEET NO.
DATE	DESCRIPTION	DATE	DESCRIPTION		ROAD NO.	COUNTY	FINANCIAL PROJECT ID		
						SR 93	COLLIER		444008-4-52-01



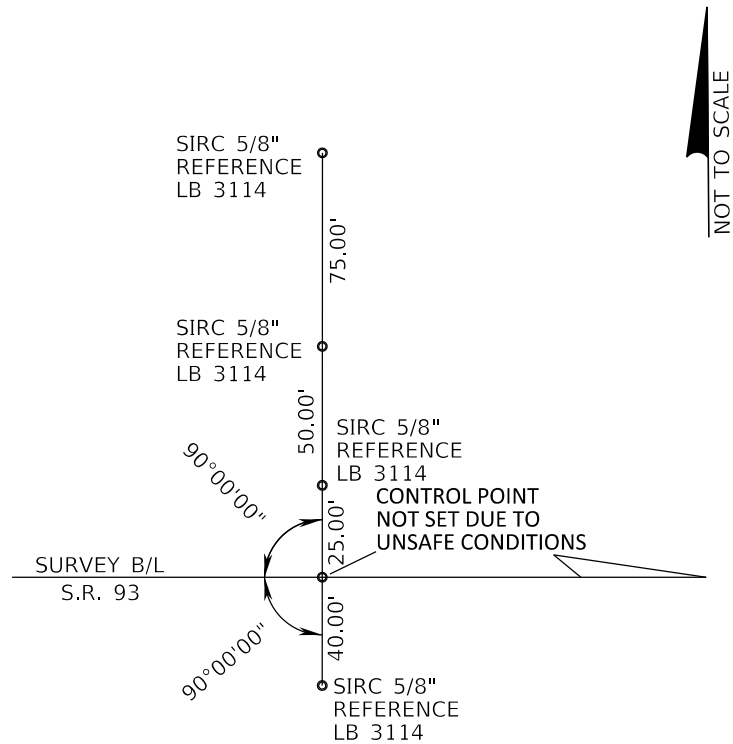
PI STA. 865+00.25
 REF SURVEY SR 93



PI STA. 885+71.57
 REF SURVEY SR 93



PI STA. 918+38.50
 REF SURVEY SR 93



PI STA. 944+96.02
 REF SURVEY SR 93

REF REFERENCE POINTS

REVISIONS				KENNETH R. MUZYK, JR., P.E. P.E. LICENSE NUMBER 44076 FALLER, DAVIS & ASSOCIATES, INC 1150 ASSEMBLY DRIVE, SUITE 400 TAMPA, FLORIDA 33607-4168	STATE OF FLORIDA DEPARTMENT OF TRANSPORTATION			PROJECT CONTROL (14)	SHEET NO.
DATE	DESCRIPTION	DATE	ROAD NO.		COUNTY	FINANCIAL PROJECT ID	45		
			SR 93		COLLIER	444008-4-52-01			

NOTES TO REVIEWERS
 =====

1. THE PROJECT WAS SPLIT INTO THREE SEGMENTS AS FOLLOWS DUE TO FUNDING CONSTRAINTS:

- A. FPID 444008-2-52-01, BROWARD COUNTY LINE (MP 0.063) TO EAST OF BRIDGE NOS. 030243/030244 (MP 25.144)
 LETTING FEBRUARY 2022, CONSTRUCTION COMPLETE MAY 2024
- B. FPID 444008-3-52-01, EAST OF BRIDGE NOS. 030243/030244 (MP 25.144) TO WEST OF BRIDGE NOS. 03005/030223 (MP 33.989) AND (MP 46.000) TO TOLL BOOTH (MP 49.282)
 LETTING JULY 2022, CONSTRUCTION COMPLETE MAY 2024
- C. FPID 444008-4-52-01, WEST OF BRIDGE NOS. 03005/030223 (MP 33.989) TO (46.000) LETTING SEPTEMBER 2024

GENERAL NOTES
 =====

1. ALL SURVEY INFORMATION WAS OBTAINED FROM A LICENSED FLORIDA PROFESSIONAL SURVEYOR AND MAPPER AND UTILIZED AS SUPPORTING DATA IN THE PRODUCTION OF DESIGN PLANS AND FOR CONSTRUCTION ON SUBJECT PROJECT. THE PROFESSIONAL SURVEYOR AND MAPPER OF RECORD IS:

BOB POTTER, P.S.M.
 P.S.M. NO.:5688
 AIM ENGINEERING & SURVEYING, INC.
 2161 FOWLER STREET, SUITE 100
 FORT MYERS, FL 33901
 CERTIFICATE OF AUTHORIZATION NO.: 3114

- 2. THE LOCATION OF THE STAGING AREAS SHALL BE APPROVED BY THE ENGINEER AND NO WORK OR STAGING MAY BE LOCATED WITHIN THE LIMITS OF ADJACENT CONSERVATION LANDS.
- 3. ALL PROPOSED GUARDRAIL INSTALLATIONS SHALL BE MAINTAINED IN ACCORDANCE WITH SPECIFICATIONS SECTION 7-14.
- 4. ALL ROADWAY AND ROADSIDE ELEMENTS THAT ARE BEYOND THE CONSTRUCTION WORK LIMITS AND ADJACENT TO CONTRACTORS' NEW INSTALLATIONS WILL BE MAINTAINED BY THE DEPARTMENT'S ASSET MAINTENANCE CONTRACTOR. COORDINATE WITH THE ASSET MAINTENANCE PROJECT MANAGER, BRIAN BIRD, 239-985-7824.
- 5. WEATHERED LIMESTONE/CAPROCK WAS ENCOUNTERED WITHIN SOIL BORINGS. THIS MATERIAL IS ROCK AND IS LOCATED IN SHALLOW DEPTHS. EXCAVATION INTO AND/OR THROUGH LIMESTONE/CAPROCK WILL BE DIFFICULT AND WILL REQUIRE NONCONVENTIONAL CONSTRUCTION TECHNIQUES AND SPECIALIZED EQUIPMENT. LIMESTONE/CAPROCK IS POROUS AND WILL BE DIFFICULT TO DEWATER.
- 6. TREAT EXPOSED BASE PER SPECIFICATIONS SECTION 300.
- 7. "GR APPROACH TRANSITION CONNECTION" REFERS TO STANDARD PLANS INDEX 536-002 SHEETS 1, 2, 3, AND 27 OF 28 FOR APPROACH CONNECTIONS TO THE EXISTING BRIDGES. THE "CONNECT TO EXISTING GR" LABELING IS CONNECTING TO THE EXISTING 31" HEIGHT GUARDRAIL, TYPICALLY OVERLAPPING/REMOVING THE EXISTING TRAILING END TREATMENT OR THE EXISTING GUARDRAIL HEIGHT TRANSITION AS APPLICABLE.
- 8. FOR STANDARD PLANS INDEX 536-002, SCHEME 1 APPLIES AT ALL BRIDGE LOCATIONS. THE START/END OF THE GUARDRAIL APPROACH TRANSITION CONNECTIONS SHOULD BE BASED ON THE LOCATION INDICATED IN INDEX 536-002. THE STATION PROVIDED IN THE PLANS IS APPROXIMATE.
- 9. MISCELLANEOUS ASPHALT (2" TK.) TO BE PROVIDED FOR ALL NEW GUARDRAIL.

UTILITY NOTES
 =====

1. THE LOCATION(S) OF THE UTILITIES SHOWN IN THE PLANS (INCLUDING THOSE DESIGNATED Vv, Vh, AND Vvh) ARE BASED ON LIMITED INVESTIGATION TECHNIQUES AND SHOULD BE CONSIDERED APPROXIMATE ONLY. THE VERIFIED LOCATIONS/ELEVATIONS APPLY ONLY AT THE POINTS SHOWN. INTERPOLATIONS BETWEEN THESE POINTS HAVE NOT BEEN VERIFIED.

2. UTILITY/AGENCY OWNERS:

COMPANY	CONTACT	TELEPHONE NUMBERS
CENTURYLINK	LUIS NEGRON	239-920-5925
FLORIDA POWER & LIGHT - DISTRIBUTION	MICHAEL MARTINEZ	239-353-6047
FDOT TRANSPORTATION STATISTICS OFFICE	ERIC GRIFFIN	850-414-4709

REVISIONS				KENNETH R. MUZYK, JR., P.E. P.E. LICENSE NUMBER 44076 FALLER, DAVIS & ASSOCIATES, INC 1150 ASSEMBLY DRIVE, SUITE 400 TAMPA, FLORIDA 33607-4168	STATE OF FLORIDA DEPARTMENT OF TRANSPORTATION			GENERAL NOTES	SHEET NO. 46
DATE	DESCRIPTION	DATE	DESCRIPTION		ROAD NO.	COUNTY	FINANCIAL PROJECT ID		
					SR 93	COLLIER	444008-4-52-01		

BEGIN CONSTRUCTION
 BEGIN MILLING AND RESURFACING SB
 STA. 242+00.00 @ SURVEY SR 93

END PROJECT
 BEGIN MILLING AND RESURFACING NB
 STA. 245+21.56 @ SURVEY SR 93

PROP. WILDLIFE CONCRETE PILE CANAL BRIDGE - CROSSING D
 SEE DRAINAGE SPECIAL DETAILS (1)
 SURFACE WATER 1 LIMITS

EXIST. L/A R/W LINE
 LIMITS OF MILLING AND RESURFACING
 BFOC(D) BE(D) NB SR 93
 S 88° 13' 25" E
 245
 @ SURVEY SR 93
 250
 255
 STAB. SHLDR.
 260
 S 86° 56' 39" E
 265
 EXIST. GR (TO REMAIN)
 SURFACE WATER 1A LIMITS
 PROP. WILDLIFE TIMBER CANAL BRIDGE - CROSSING D
 SEE DRAINAGE SPECIAL DETAILS (1)
 +49.51
 98.09' RT.
 +50.89
 223.09' RT.
 EXIST. R/W LINE

SR 93 (I-75)

PI STA. 251+47.33 @ SURVEY SR 93
 $\Delta = 01^\circ 16' 46''$ (RT.)

EXIST. FDOT BFO

CONST. 6' SHLDR. PAVT.

MATCHLINE STA. 266+00.00



LEGEND

- LIMITS OF MILLING AND RESURFACING
- BRIDGE LIMITS OF MILLING AND RESURFACING
- CONST. SHLDR. PAVT.

NORTH	SOUTH
MILE	MILE
96	96
.5	.5

SR 93 (I-75)

MATCHLINE STA. 266+00.00

MATCHLINE STA. 294+00.00



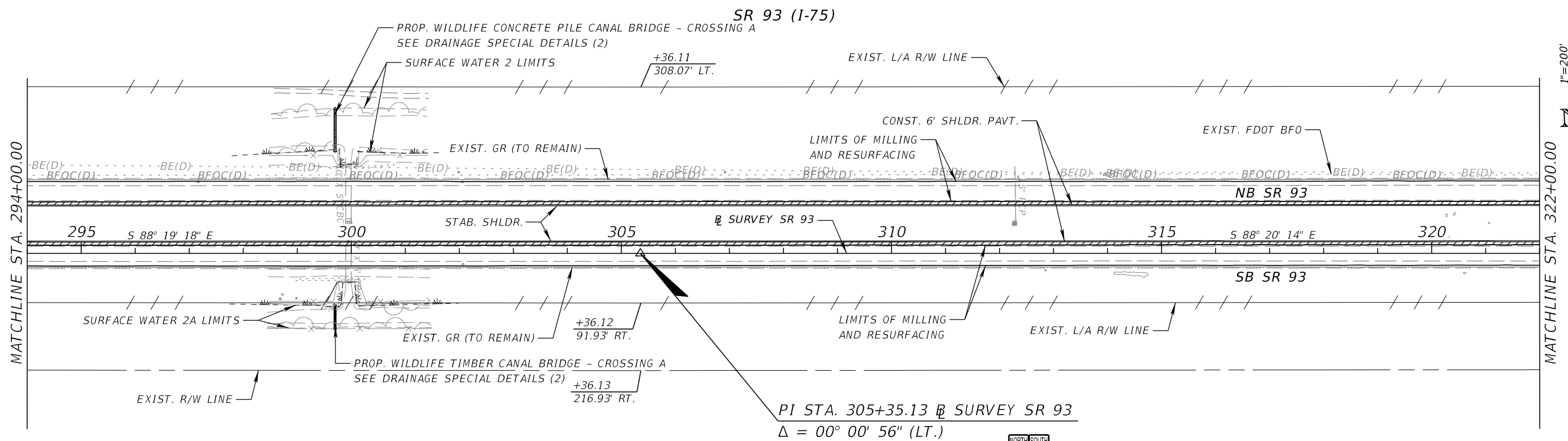
EXIST. L/A R/W LINE
 +54.73
 309.37' LT.
 C MEDIAN CROSSOVER
 STA. 268+67.91
 SEE TYPICAL SECTIONS DETAILS
 CONST. 6' SHLDR. PAVT.
 EXIST. GR (TO REMAIN)
 EXIST. FDOT BFO
 PI STA. 278+49.55 @ SURVEY SR 93
 $\Delta = 01^\circ 22' 39''$ (LT.)
 BE(D) NB SR 93
 270
 STAB. SHLDR.
 275
 S 86° 56' 39" E
 280
 S 88° 19' 18" E
 285
 @ SURVEY SR 93
 290
 SB SR 93
 CONST. 68 LF OF 14"X23" PIPE
 (SD-1)
 LIMITS OF MILLING AND RESURFACING
 EXIST. GR (TO REMAIN)
 +50.28
 90.62' RT.
 EXIST. L/A R/W LINE
 EXIST. R/W LINE
 +49.55
 215.62' RT.

NORTH	SOUTH
MILE	MILE
96	96
.5	.5

REVISIONS				KENNETH R. MUZYK, JR., P.E. P.E. LICENSE NUMBER 44076 FALLER, DAVIS & ASSOCIATES, INC 1150 ASSEMBLY DRIVE, SUITE 400 TAMPA, FLORIDA 33607-4168	STATE OF FLORIDA DEPARTMENT OF TRANSPORTATION			ROADWAY PLAN (1)	SHEET NO. 47
DATE	DESCRIPTION	DATE	DESCRIPTION		ROAD NO.	COUNTY	FINANCIAL PROJECT ID		
						SR 93	COLLIER		444008-4-52-01

MATCHLINE STA. 294+00.00

MATCHLINE STA. 322+00.00



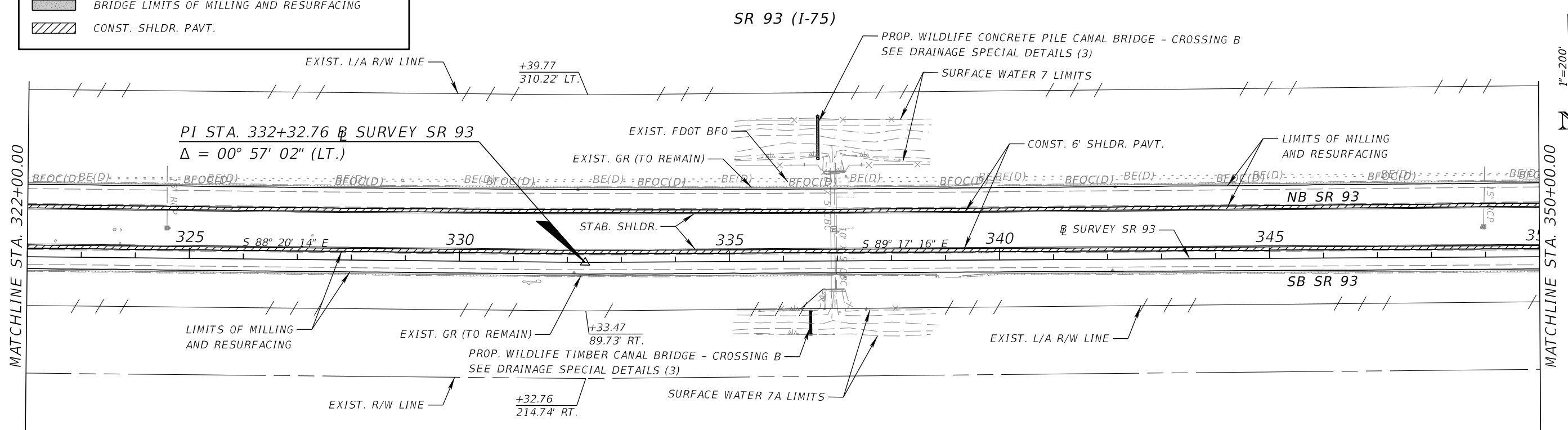
LEGEND

	LIMITS OF MILLING AND RESURFACING
	BRIDGE LIMITS OF MILLING AND RESURFACING
	CONST. SHLDR. PAVT.

NORTH	SOUTH
75	75
MILE	MILE
.5	.5

MATCHLINE STA. 322+00.00

MATCHLINE STA. 350+00.00

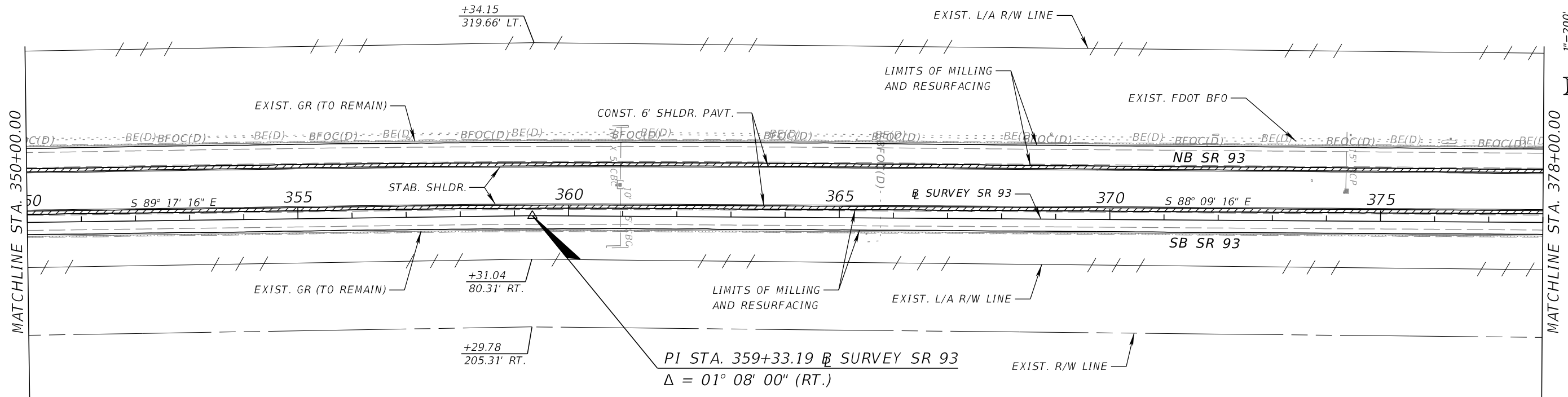


NORTH	SOUTH
75	75
MILE	MILE
.5	.5

REVISIONS				KENNETH R. MUZYK, JR., P.E. P.E. LICENSE NUMBER 44076 FALLER, DAVIS & ASSOCIATES, INC 1150 ASSEMBLY DRIVE, SUITE 400 TAMPA, FLORIDA 33607-4168	STATE OF FLORIDA DEPARTMENT OF TRANSPORTATION			ROADWAY PLAN (2)	SHEET NO. 48
DATE	DESCRIPTION	DATE	DESCRIPTION		ROAD NO.	COUNTY	FINANCIAL PROJECT ID		
					SR 93	COLLIER	444008-4-52-01		

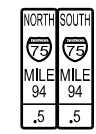
THE OFFICIAL RECORD OF THIS SHEET IS THE ELECTRONIC FILE DIGITALLY SIGNED AND SEALED UNDER RULE 61G15-23.004, F.A.C.

SR 93 (I-75)

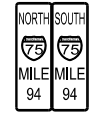
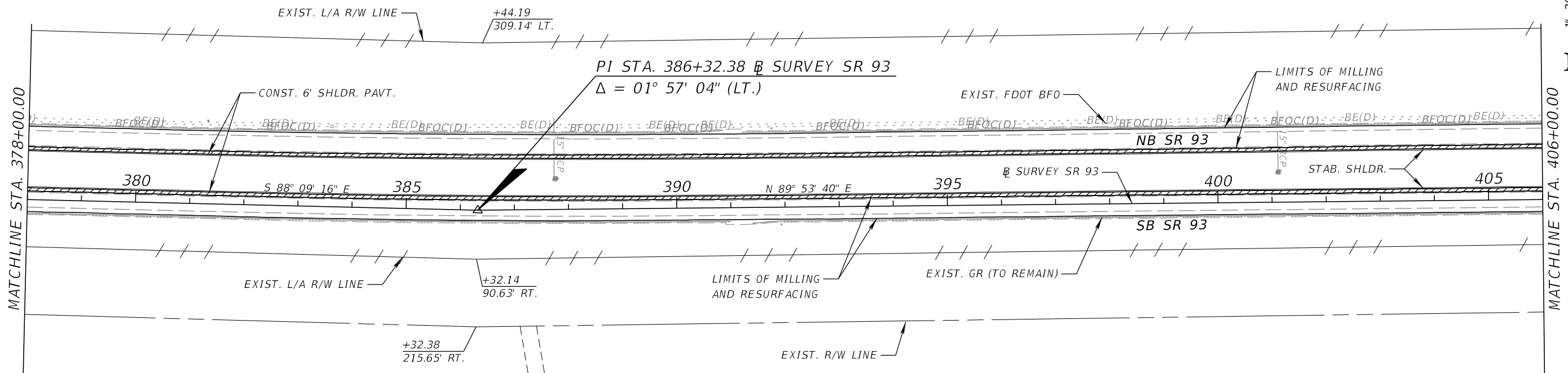


LEGEND

- LIMITS OF MILLING AND RESURFACING
- BRIDGE LIMITS OF MILLING AND RESURFACING
- CONST. SHLDR. PAVT.

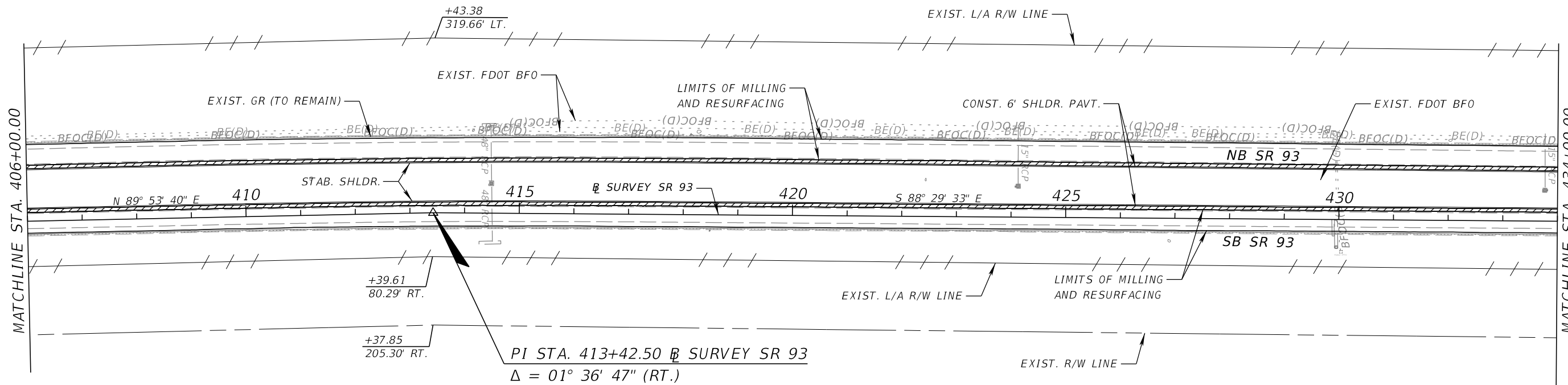


SR 93 (I-75)



REVISIONS				KENNETH R. MUZYK, JR., P.E. P.E. LICENSE NUMBER 44076 FALLER, DAVIS & ASSOCIATES, INC 1150 ASSEMBLY DRIVE, SUITE 400 TAMPA, FLORIDA 33607-4168	STATE OF FLORIDA DEPARTMENT OF TRANSPORTATION			SHEET NO. ROADWAY PLAN (3) 49
DATE	DESCRIPTION	DATE	DESCRIPTION		ROAD NO.	COUNTY	FINANCIAL PROJECT ID	
					SR 93	COLLIER	444008-4-52-01	

SR 93 (I-75)

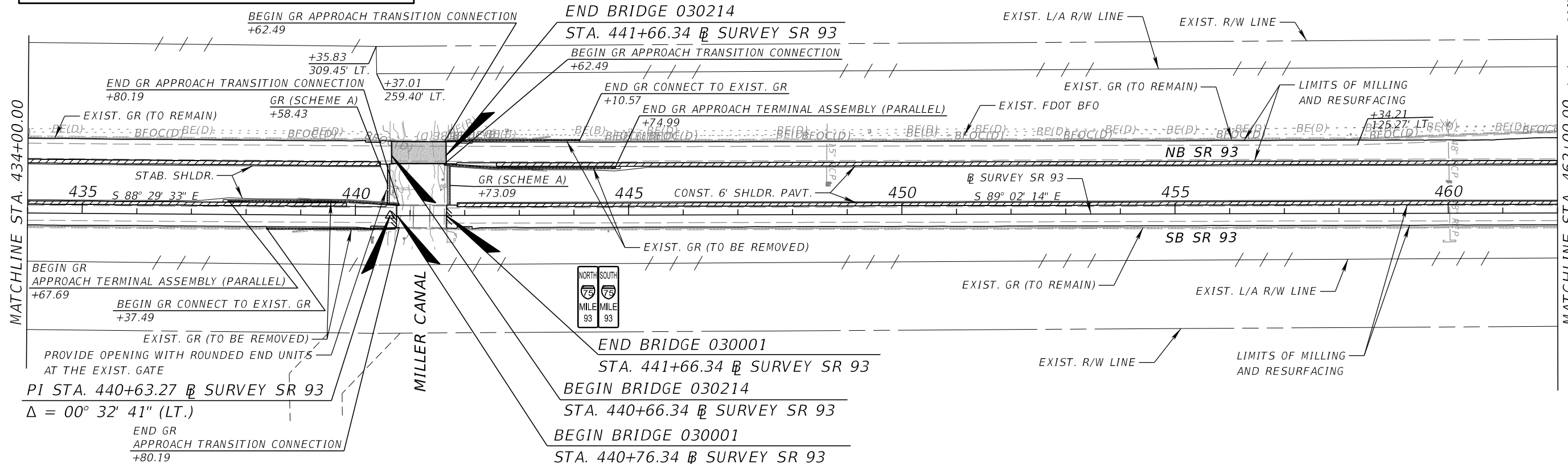


LEGEND

- LIMITS OF MILLING AND RESURFACING
- BRIDGE LIMITS OF MILLING AND RESURFACING
- CONST. SHLDR. PAVT.



SR 93 (I-75)



REVISIONS			
DATE	DESCRIPTION	DATE	DESCRIPTION

KENNETH R. MUZYK, JR., P.E.
P.E. LICENSE NUMBER 44076
FALLER, DAVIS & ASSOCIATES, INC
1150 ASSEMBLY DRIVE, SUITE 400
TAMPA, FLORIDA 33607-4168

STATE OF FLORIDA DEPARTMENT OF TRANSPORTATION		
ROAD NO.	COUNTY	FINANCIAL PROJECT ID
SR 93	COLLIER	444008-4-52-01

ROADWAY PLAN (4)




SHEET NO.
50

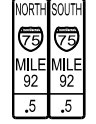
THE OFFICIAL RECORD OF THIS SHEET IS THE ELECTRONIC FILE DIGITALLY SIGNED AND SEALED UNDER RULE 61G15-23.004, F.A.C.

MATCHLINE STA. 462+00.00

MATCHLINE STA. 490+00.00

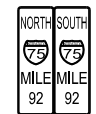
LEGEND

-  LIMITS OF MILLING AND RESURFACING
-  BRIDGE LIMITS OF MILLING AND RESURFACING
-  CONST. SHLDR. PAVT.



MATCHLINE STA. 490+00.00

MATCHLINE STA. 518+00.00



REVISIONS			
DATE	DESCRIPTION	DATE	DESCRIPTION

KENNETH R. MUZYK, JR., P.E.
 P.E. LICENSE NUMBER 44076
 FALLER, DAVIS & ASSOCIATES, INC
 1150 ASSEMBLY DRIVE, SUITE 400
 TAMPA, FLORIDA 33607-4168


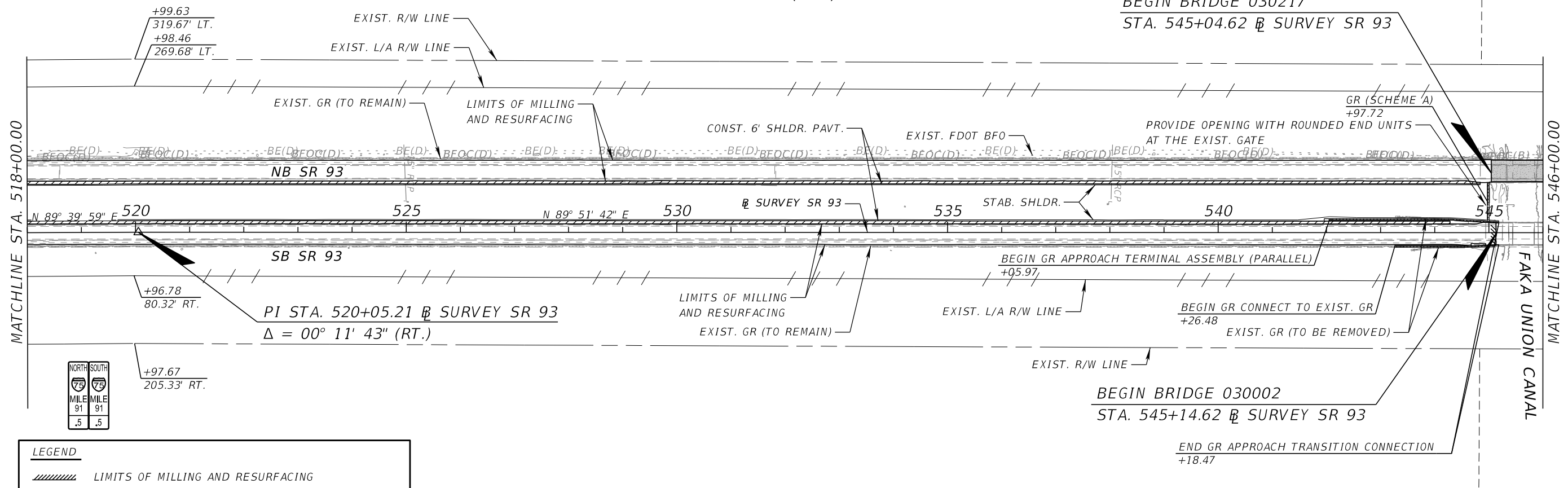
STATE OF FLORIDA DEPARTMENT OF TRANSPORTATION		
ROAD NO.	COUNTY	FINANCIAL PROJECT ID
SR 93	COLLIER	444008-4-52-01

ROADWAY PLAN (5)

SHEET NO.
51

SR 93 (I-75)

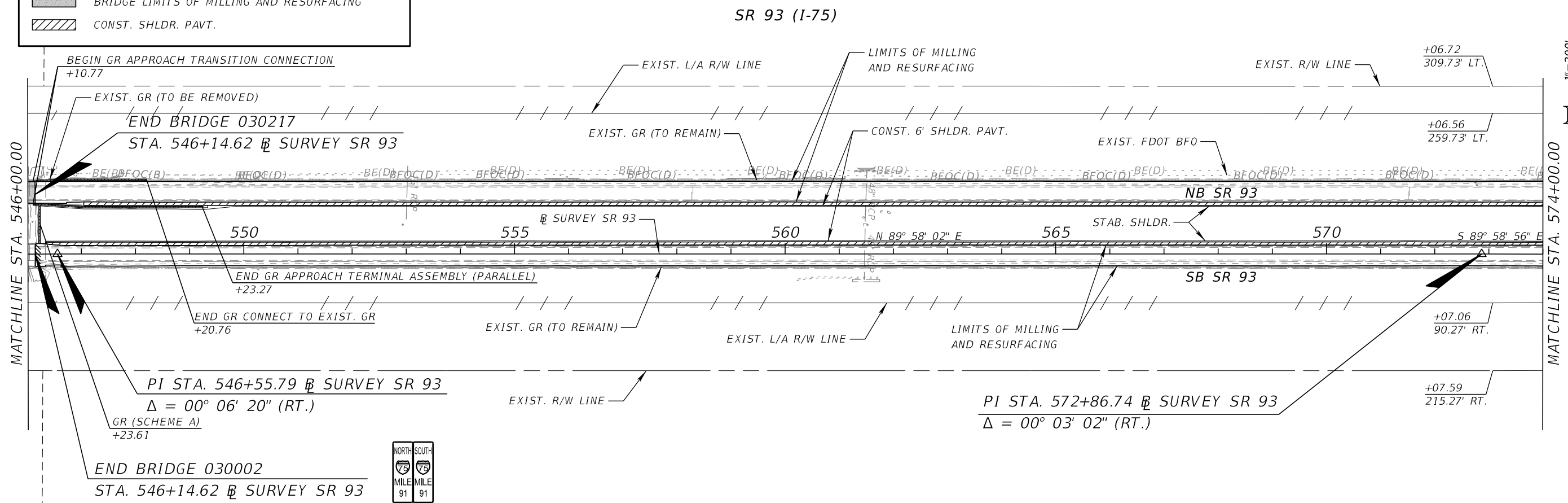
BEGIN BRIDGE 030217
STA. 545+04.62 @ SURVEY SR 93



LEGEND

- LIMITS OF MILLING AND RESURFACING
- BRIDGE LIMITS OF MILLING AND RESURFACING
- CONST. SHLDR. PAVT.

SR 93 (I-75)



REVISIONS			
DATE	DESCRIPTION	DATE	DESCRIPTION

KENNETH R. MUZYK, JR., P.E.
P.E. LICENSE NUMBER 44076
FALLER, DAVIS & ASSOCIATES, INC
1150 ASSEMBLY DRIVE, SUITE 400
TAMPA, FLORIDA 33607-4168

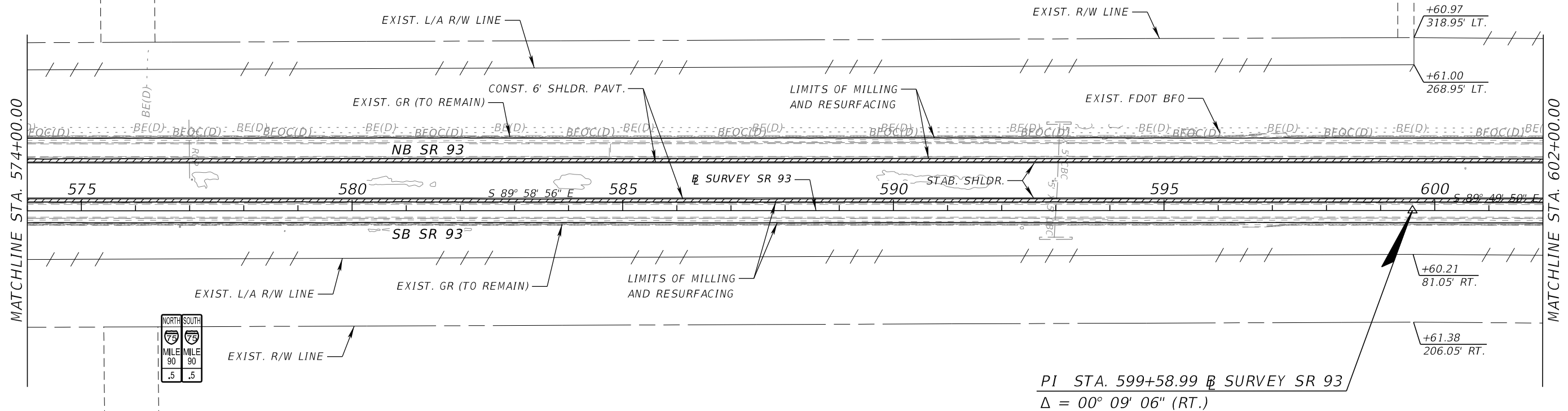
STATE OF FLORIDA DEPARTMENT OF TRANSPORTATION		
ROAD NO.	COUNTY	FINANCIAL PROJECT ID
SR 93	COLLIER	444008-4-52-01

ROADWAY PLAN (6)

SHEET NO.
52

THE OFFICIAL RECORD OF THIS SHEET IS THE ELECTRONIC FILE DIGITALLY SIGNED AND SEALED UNDER RULE 61G15-23.004, F.A.C.

SR 93 (I-75)

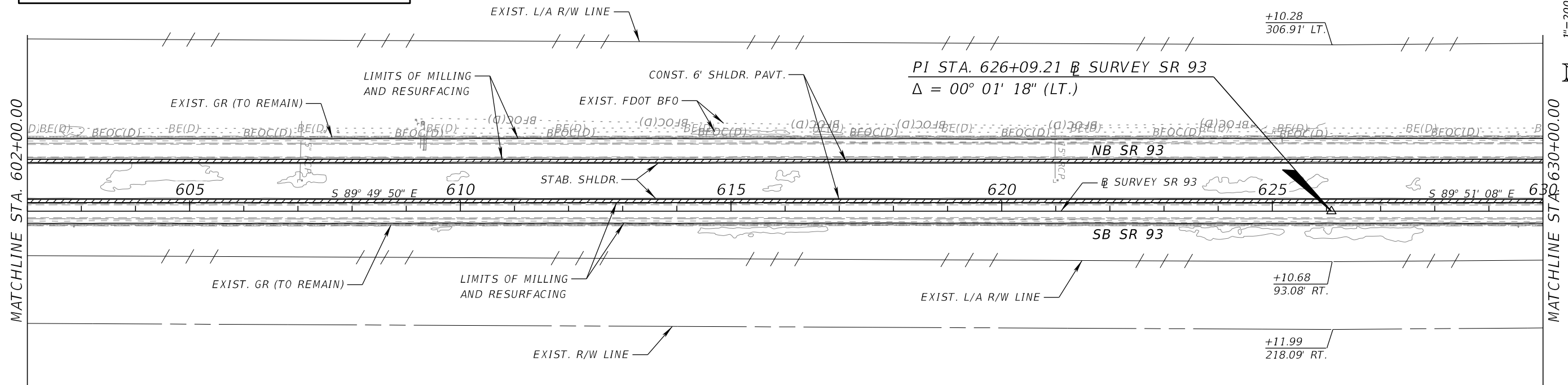


PI STA. 599+58.99 @ SURVEY SR 93
 $\Delta = 00^\circ 09' 06''$ (RT.)

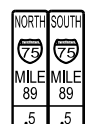
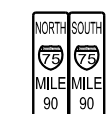
LEGEND

- LIMITS OF MILLING AND RESURFACING
- BRIDGE LIMITS OF MILLING AND RESURFACING
- CONST. SHLDR. PAVT.

SR 93 (I-75)



PI STA. 626+09.21 @ SURVEY SR 93
 $\Delta = 00^\circ 01' 18''$ (LT.)



REVISIONS				KENNETH R. MUZYK, JR., P.E. P.E. LICENSE NUMBER 44076 FALLER, DAVIS & ASSOCIATES, INC 1150 ASSEMBLY DRIVE, SUITE 400 TAMPA, FLORIDA 33607-4168	STATE OF FLORIDA DEPARTMENT OF TRANSPORTATION			ROADWAY PLAN (7)	SHEET NO.
DATE	DESCRIPTION	DATE	DESCRIPTION		ROAD NO.	COUNTY	FINANCIAL PROJECT ID		
					SR 93	COLLIER	444008-4-52-01		53

THE OFFICIAL RECORD OF THIS SHEET IS THE ELECTRONIC FILE DIGITALLY SIGNED AND SEALED UNDER RULE 61G15-23.004, F.A.C.

MATCHLINE STA. 630+00.00

MATCHLINE STA. 658+00.00

LEGEND

- LIMITS OF MILLING AND RESURFACING
- BRIDGE LIMITS OF MILLING AND RESURFACING
- CONST. SHLDR. PAVT.

MATCHLINE STA. 658+00.00

MATCHLINE STA. 686+00.00

SR 93 (I-75)

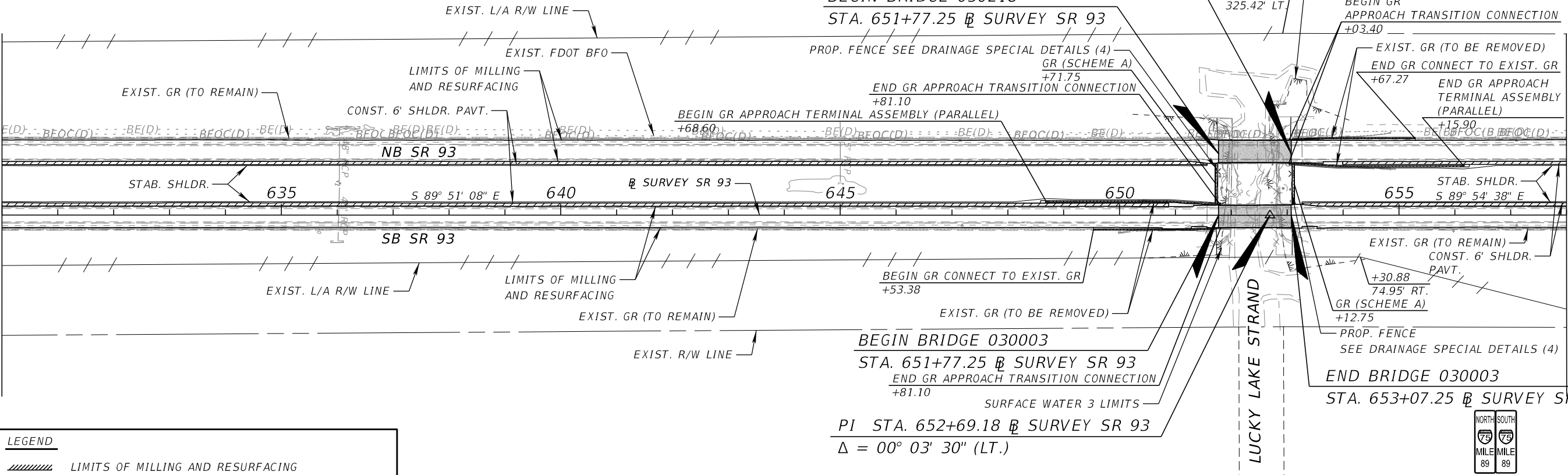
END BRIDGE 030218

SURFACE WATER 3 LIMITS

STA. 653+07.25 @ SURVEY SR 93

BEGIN BRIDGE 030218

STA. 651+77.25 @ SURVEY SR 93



SR 93 (I-75)

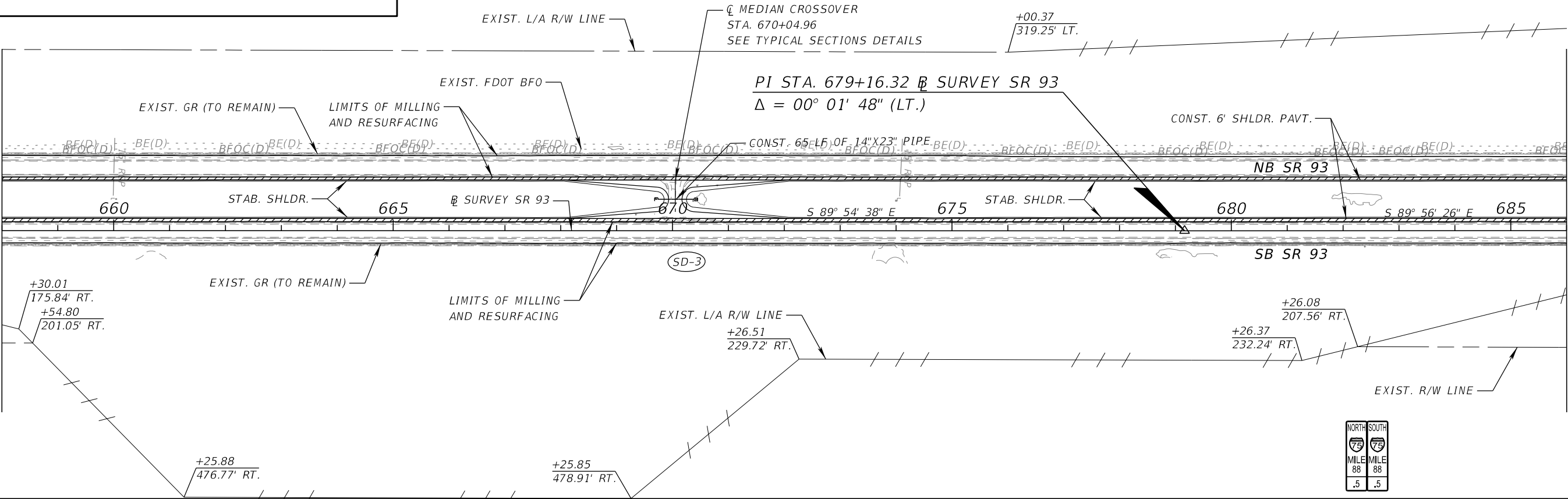
Q MEDIAN CROSSOVER

STA. 670+04.96

SEE TYPICAL SECTIONS DETAILS

PI STA. 679+16.32 @ SURVEY SR 93

$\Delta = 00^\circ 01' 48''$ (LT.)



REVISIONS			
DATE	DESCRIPTION	DATE	DESCRIPTION

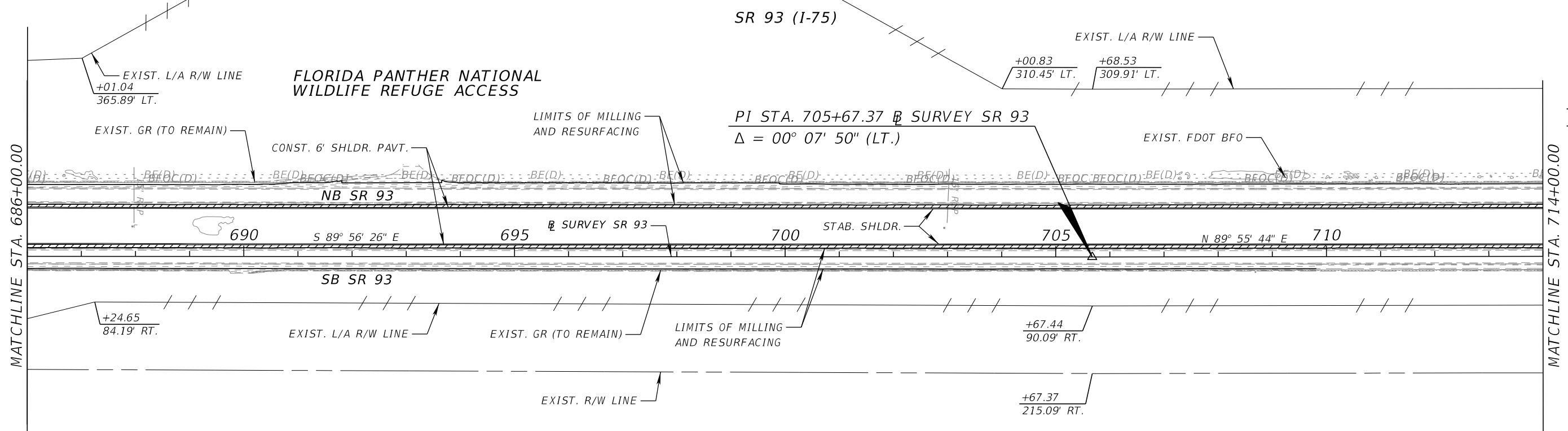
KENNETH R. MUZYK, JR., P.E.
 P.E. LICENSE NUMBER 44076
 FALLER, DAVIS & ASSOCIATES, INC
 1150 ASSEMBLY DRIVE, SUITE 400
 TAMPA, FLORIDA 33607-4168

STATE OF FLORIDA DEPARTMENT OF TRANSPORTATION		
ROAD NO.	COUNTY	FINANCIAL PROJECT ID
SR 93	COLLIER	444008-4-52-01

ROADWAY PLAN (8)

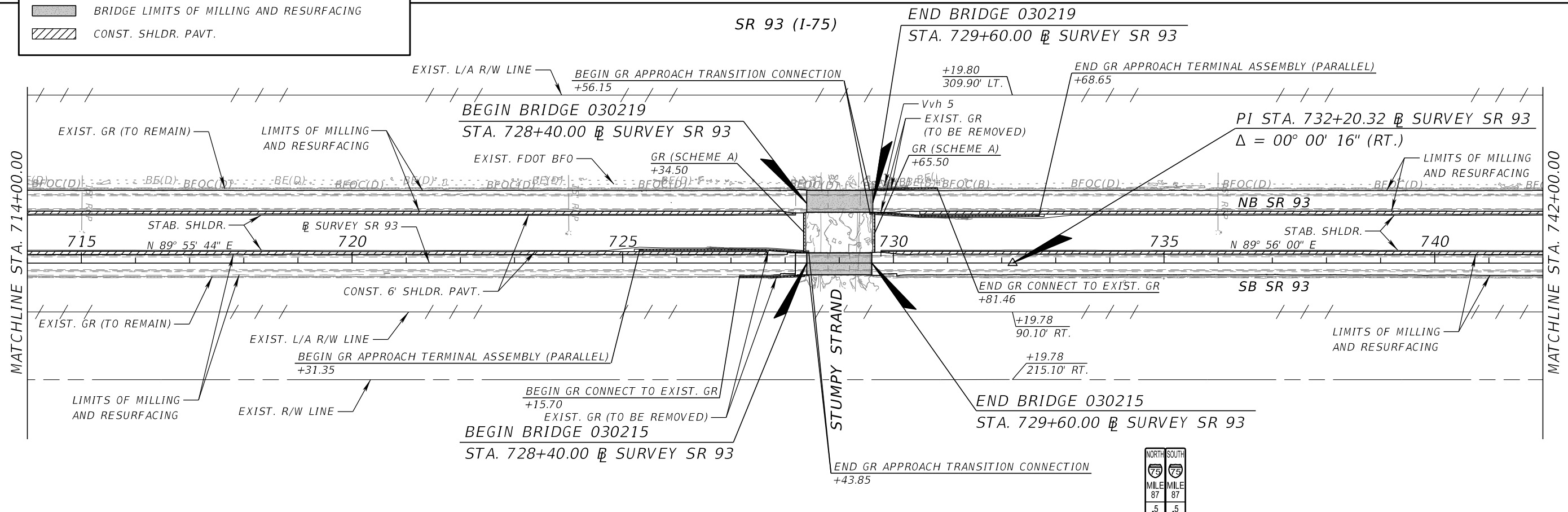
SHEET NO.
54

THE OFFICIAL RECORD OF THIS SHEET IS THE ELECTRONIC FILE DIGITALLY SIGNED AND SEALED UNDER RULE 61G15-23.004, F.A.C.



LEGEND

- LIMITS OF MILLING AND RESURFACING
- BRIDGE LIMITS OF MILLING AND RESURFACING
- CONST. SHLDR. PAVT.



REVISIONS			
DATE	DESCRIPTION	DATE	DESCRIPTION

KENNETH R. MUZYK, JR., P.E.
 P.E. LICENSE NUMBER 44076
 FALLER, DAVIS & ASSOCIATES, INC
 1150 ASSEMBLY DRIVE, SUITE 400
 TAMPA, FLORIDA 33607-4168

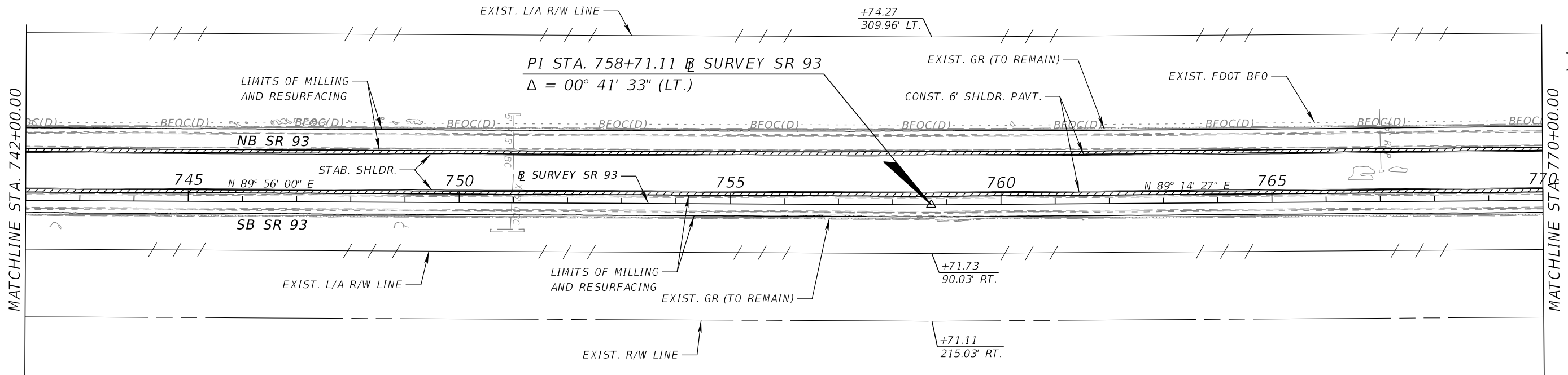
STATE OF FLORIDA DEPARTMENT OF TRANSPORTATION		
ROAD NO.	COUNTY	FINANCIAL PROJECT ID
SR 93	COLLIER	444008-4-52-01

ROADWAY PLAN (9)

SHEET NO.
55

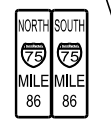
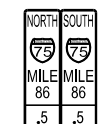
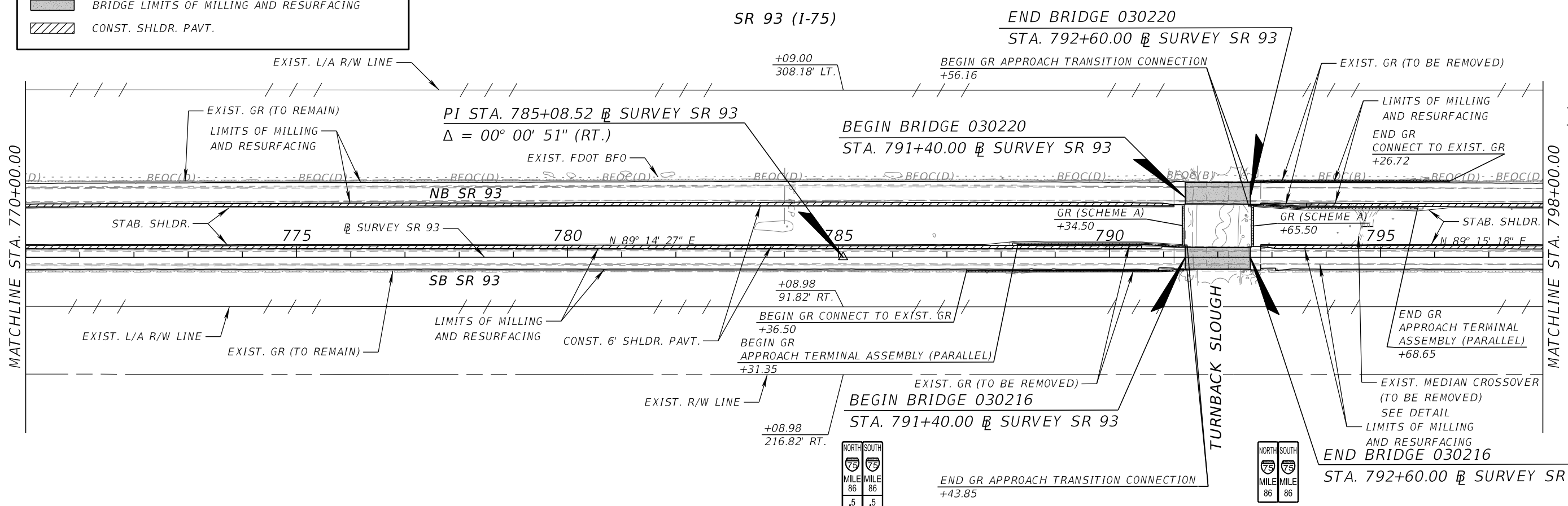
THE OFFICIAL RECORD OF THIS SHEET IS THE ELECTRONIC FILE DIGITALLY SIGNED AND SEALED UNDER RULE 61G15-23.004, F.A.C.

SR 93 (I-75)



LEGEND

- LIMITS OF MILLING AND RESURFACING
- BRIDGE LIMITS OF MILLING AND RESURFACING
- CONST. SHLDR. PAVT.



REVISIONS			
DATE	DESCRIPTION	DATE	DESCRIPTION

KENNETH R. MUZYK, JR., P.E.
 P.E. LICENSE NUMBER 44076
 FALLER, DAVIS & ASSOCIATES, INC
 1150 ASSEMBLY DRIVE, SUITE 400
 TAMPA, FLORIDA 33607-4168

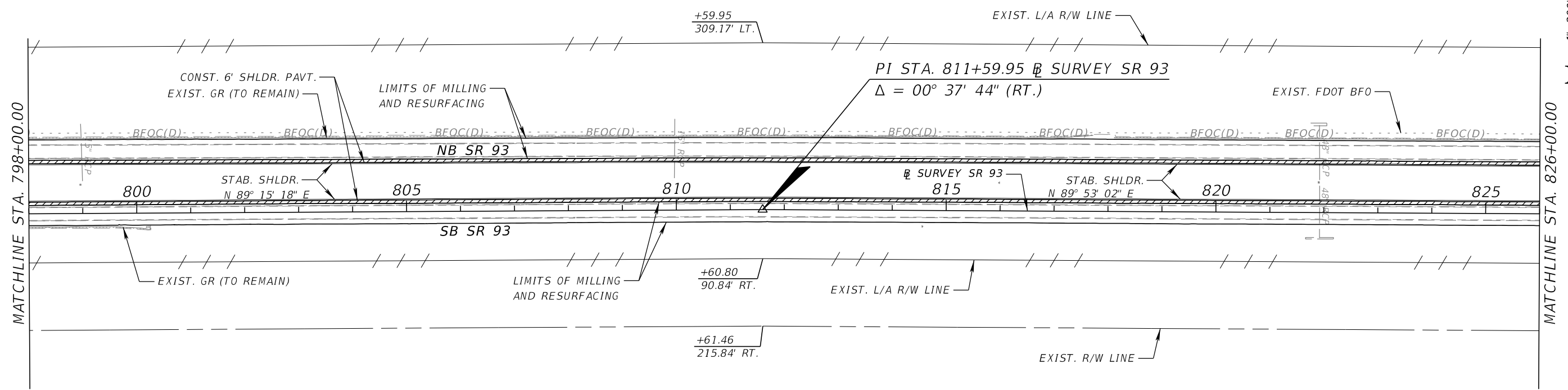
STATE OF FLORIDA DEPARTMENT OF TRANSPORTATION		
ROAD NO.	COUNTY	FINANCIAL PROJECT ID
SR 93	COLLIER	444008-4-52-01

ROADWAY PLAN (10)

SHEET NO.
56

THE OFFICIAL RECORD OF THIS SHEET IS THE ELECTRONIC FILE DIGITALLY SIGNED AND SEALED UNDER RULE 61G15-23.004, F.A.C.

SR 93 (I-75)


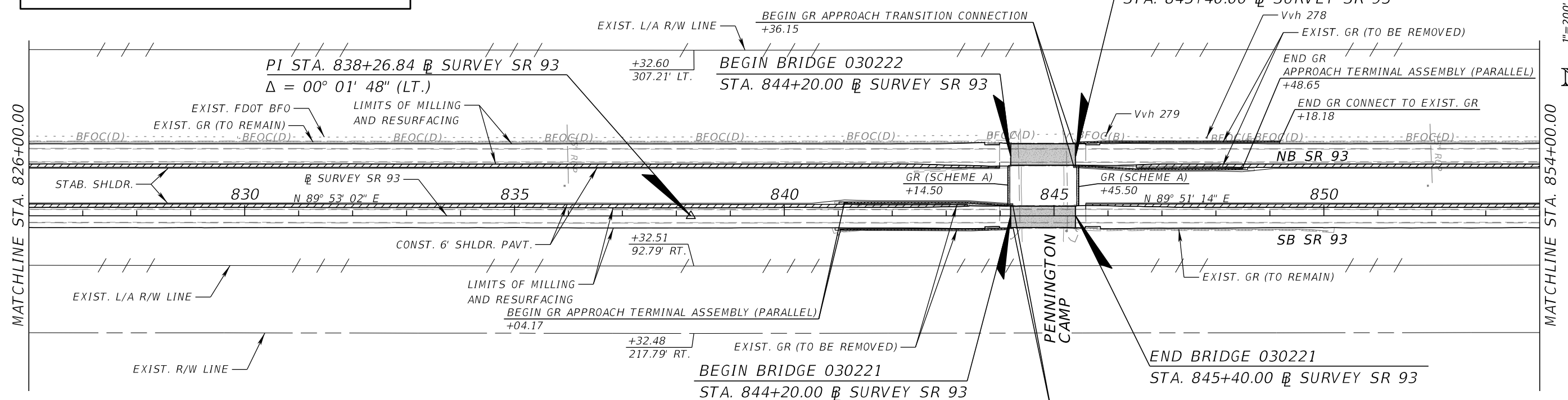


LEGEND

- LIMITS OF MILLING AND RESURFACING
- BRIDGE LIMITS OF MILLING AND RESURFACING
- CONST. SHLDR. PAVT.



SR 93 (I-75)



REVISIONS			
DATE	DESCRIPTION	DATE	DESCRIPTION

KENNETH R. MUZYK, JR., P.E.
 P.E. LICENSE NUMBER 44076
 FALLER, DAVIS & ASSOCIATES, INC
 1150 ASSEMBLY DRIVE, SUITE 400
 TAMPA, FLORIDA 33607-4168

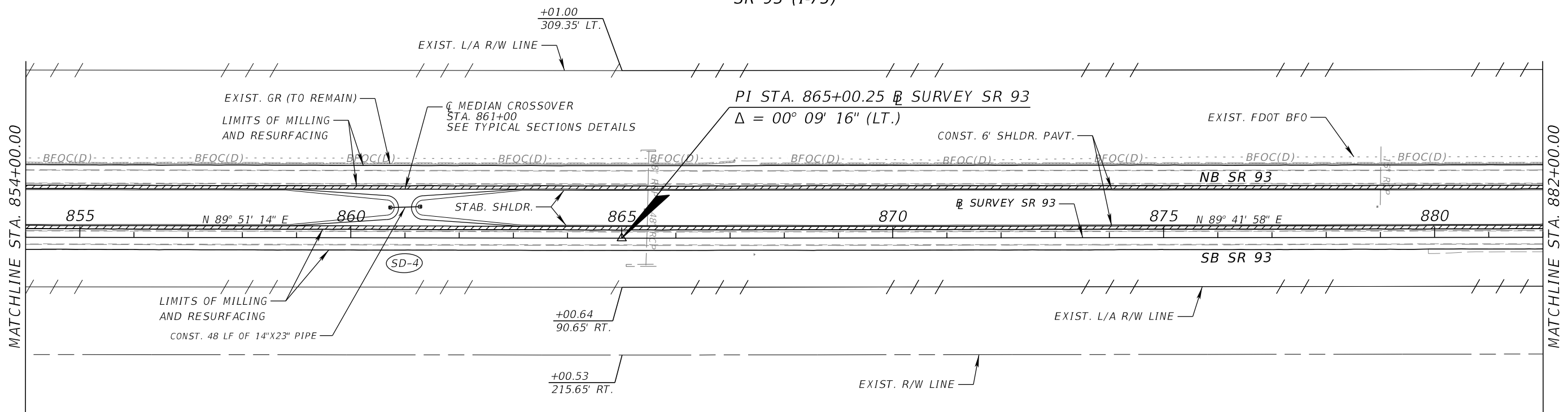
STATE OF FLORIDA DEPARTMENT OF TRANSPORTATION		
ROAD NO.	COUNTY	FINANCIAL PROJECT ID
SR 93	COLLIER	444008-4-52-01

ROADWAY PLAN (11)

SHEET NO.
57

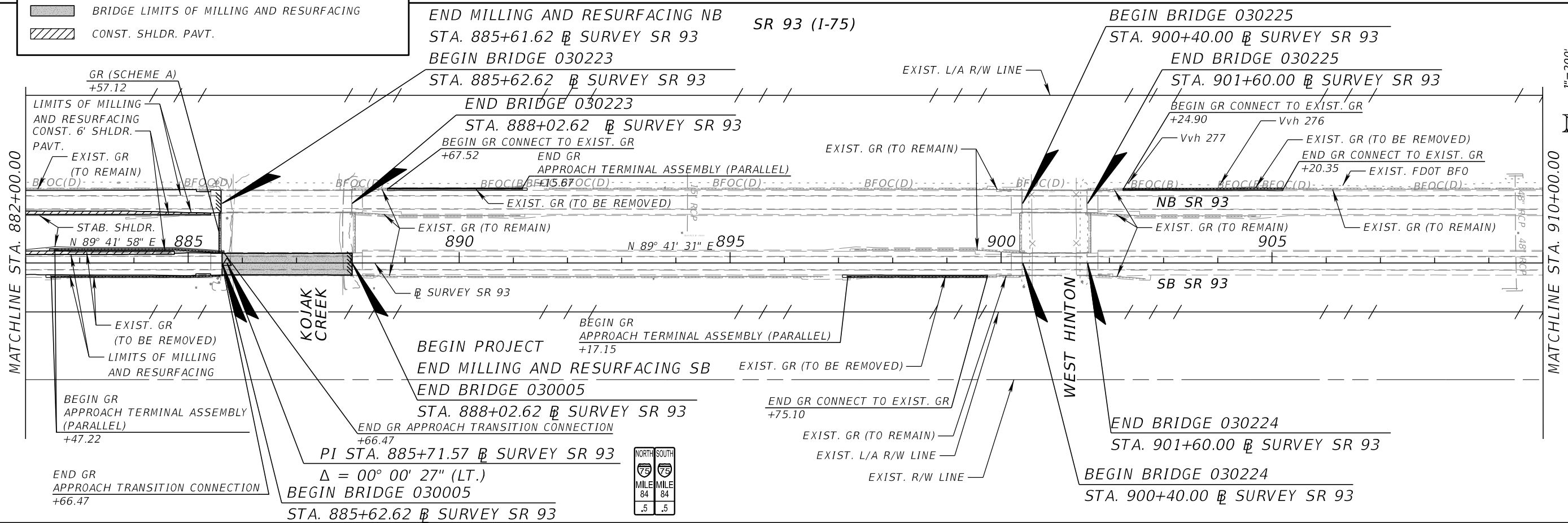
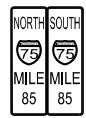
THE OFFICIAL RECORD OF THIS SHEET IS THE ELECTRONIC FILE DIGITALLY SIGNED AND SEALED UNDER RULE 61G15-23.004, F.A.C.

SR 93 (I-75)



LEGEND

- LIMITS OF MILLING AND RESURFACING
- BRIDGE LIMITS OF MILLING AND RESURFACING
- CONST. SHLDR. PAVT.



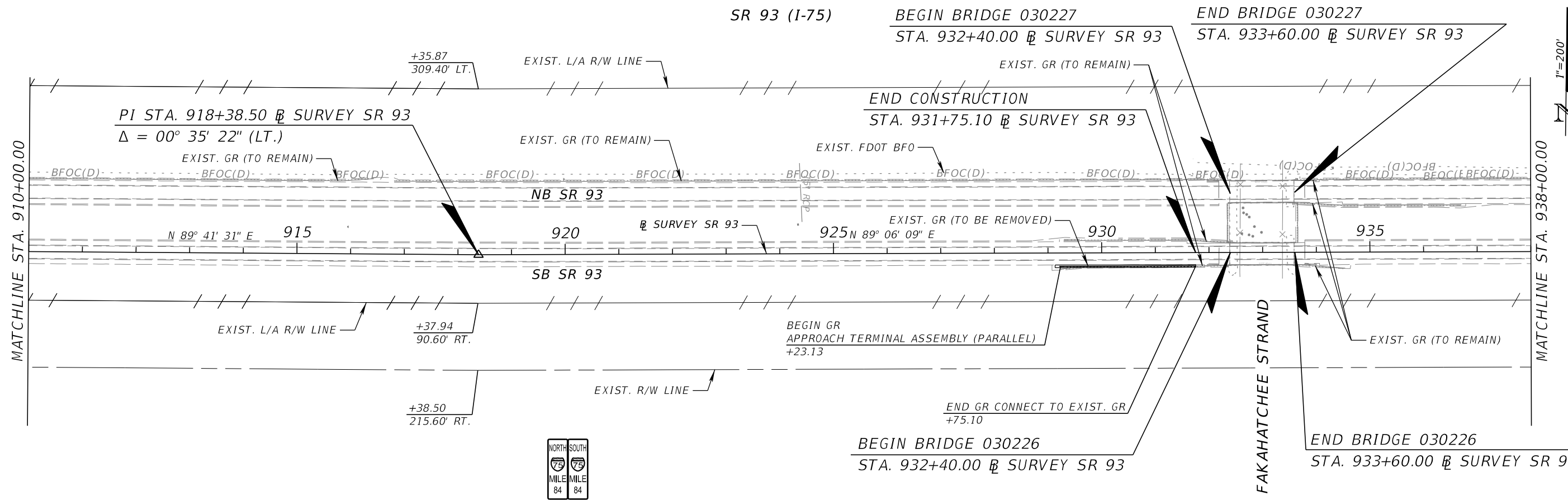
REVISIONS			
DATE	DESCRIPTION	DATE	DESCRIPTION

KENNETH R. MUZYK, JR., P.E.
 P.E. LICENSE NUMBER 44076
 FALLER, DAVIS & ASSOCIATES, INC
 1150 ASSEMBLY DRIVE, SUITE 400
 TAMPA, FLORIDA 33607-4168

STATE OF FLORIDA DEPARTMENT OF TRANSPORTATION		
ROAD NO.	COUNTY	FINANCIAL PROJECT ID
SR 93	COLLIER	444008-4-52-01

ROADWAY PLAN (12)

SHEET NO.
58



THE OFFICIAL RECORD OF THIS SHEET IS THE ELECTRONIC FILE DIGITALLY SIGNED AND SEALED UNDER RULE 61G15-23.004, F.A.C.

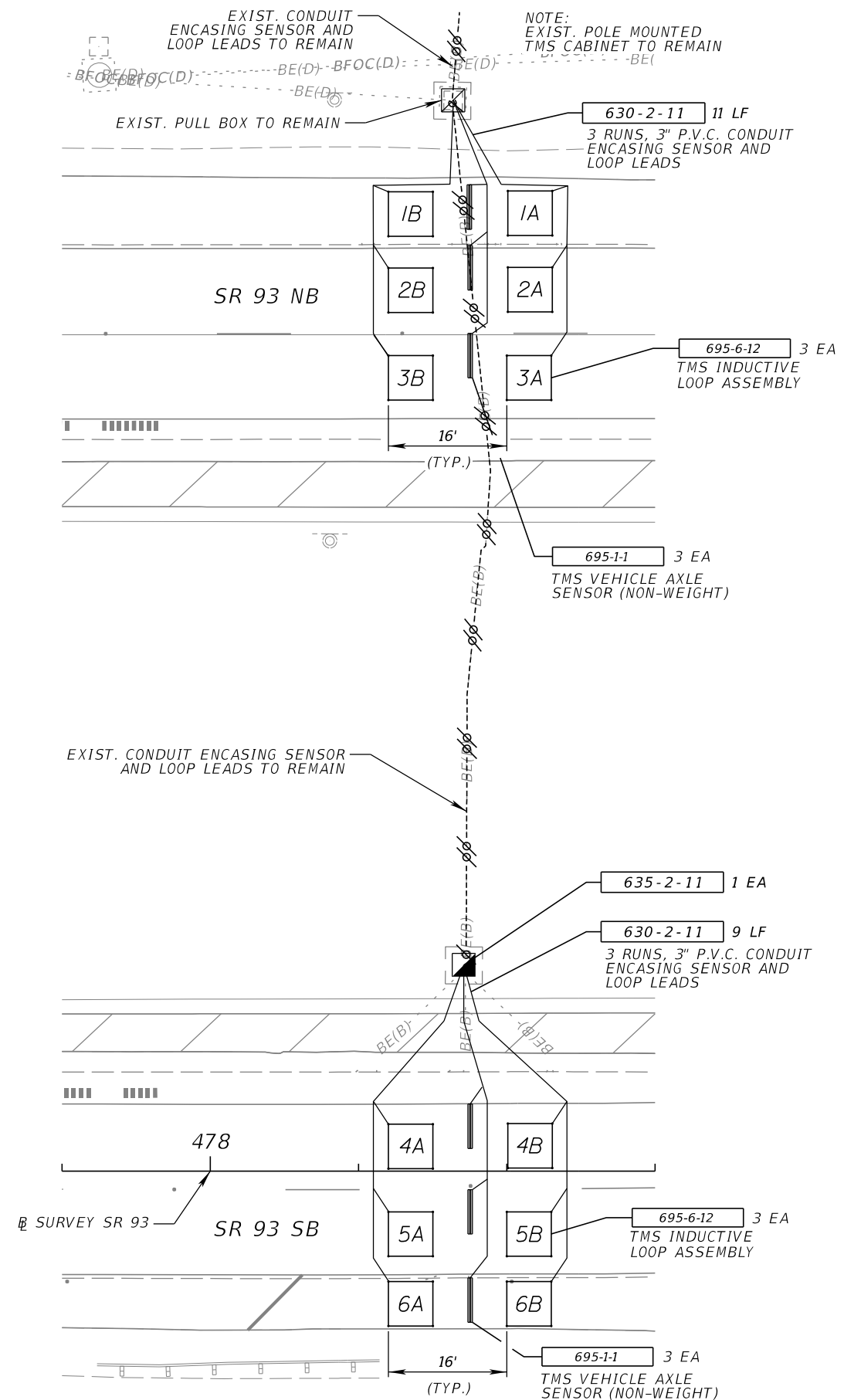
REVISIONS				KENNETH R. MUZYK, JR., P.E. P.E. LICENSE NUMBER 44076 FALLER, DAVIS & ASSOCIATES, INC 1150 ASSEMBLY DRIVE, SUITE 400 TAMPA, FLORIDA 33607-4168	STATE OF FLORIDA DEPARTMENT OF TRANSPORTATION			ROADWAY PLAN (13)	SHEET NO.
DATE	DESCRIPTION	DATE	DESCRIPTION		ROAD NO.	COUNTY	FINANCIAL PROJECT ID		59
					SR 93	COLLIER	444008-4-52-01		

TELEMETERED MONITORING SITE NO. 030351 SECTION 03175, MILE POST 41.520 (STA. 478+33)

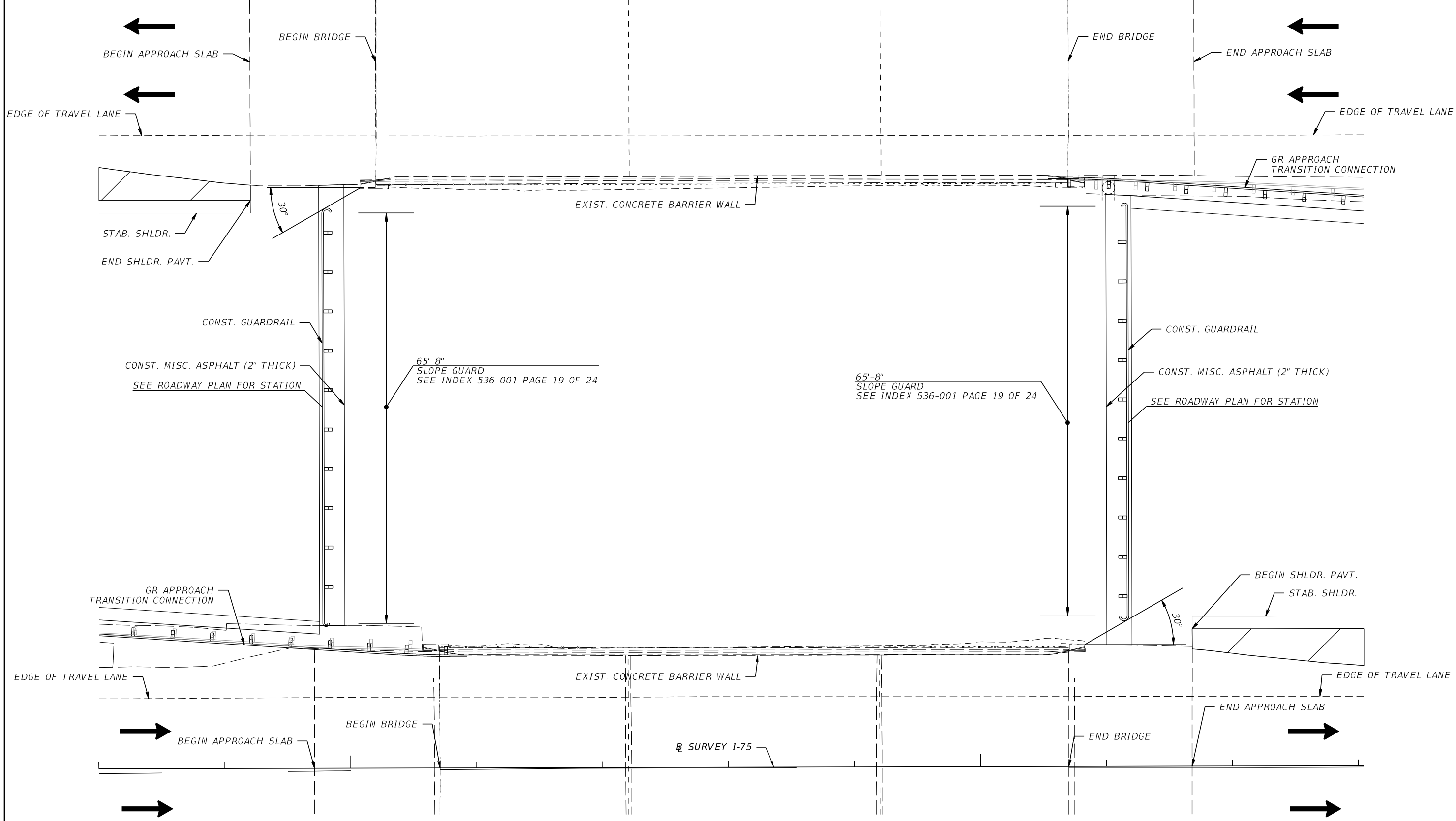
PLAN NOTES AND INSTALLATION DETAILS FOR TELEMETERED MONITORING SITE:

1. TRAFFIC MONITORING SITE (TTMS) TO BE MAINTAINED BY FDOT. SUBMIT AT LEAST ONE COPY OF THE AS-BUILT PLANS TO THE ENGINEER DURING FINAL INSPECTION.
2. THE SITE MUST ADHERE TO STANDARD PLANS INDEXES 635-001, 695-001, AND THE STANDARD SPECIFICATIONS FOR ROAD AND BRIDGE CONSTRUCTION #695 (LATEST EDITIONS). IT MAY BECOME NECESSARY TO REPLACE THE INFRASTRUCTURE ITEMS AT THE SITE (I.E. PULL BOXES, CONDUIT, ETC.) IN ORDER TO BRING THE SITE UP TO THE CURRENT SPEC OR IF THE ITEMS BECOME DAMAGED DURING CONSTRUCTION.
3. THE SENSORS MUST BE PLACED IN THE FRICTION COURSE A MINIMUM OF 30 DAYS AFTER THE ASPHALT CURES.
4. PLEASE NOTIFY THE TRAFFIC DATA AND ANALYTICS (TDA) SPRINGHILL OFFICE AT 850-921-7300 OR AT Victor.Johnson@dot.state.fl.us, A MINIMUM OF 10 WORKING DAYS PRIOR TO ANY WORK BEING DONE AT THE SITE. THIS WILL ALLOW A TECHNICIAN TO BE SCHEDULED TO REMOVE THE CABINET'S EQUIPMENT TO AVOID DAMAGE.

THE TDA WILL ALSO NEED A MINIMUM OF 10 WORKING DAYS' NOTICE PRIOR TO THE INSTALLATION OF THE SENSORS SO THAT A TECHNICIAN CAN BE SCHEDULED TO OBSERVE THE INSTALLATION. THE SITE WILL BE INSPECTED BY FDOT TDA AFTER THE INSTALLATION AND WILL BE ACCEPTED AFTER IT PASSES INSPECTION.



REVISIONS				PATRICIA T. CHRISTIE, P.E. P.E. NO.: 60049 FALLER, DAVIS & ASSOCIATES, INC. 1150 ASSEMBLY DRIVE, SUITE 400 TAMPA, FLORIDA 33607-4874	STATE OF FLORIDA DEPARTMENT OF TRANSPORTATION			TELEMETERED TRAFFIC MONITORING SITE	SHEET NO.
DATE	DESCRIPTION	DATE	DESCRIPTION		ROAD NO.	COUNTY	FINANCIAL PROJECT ID		60
					SR 93	COLLIER	444008-4-52-01		

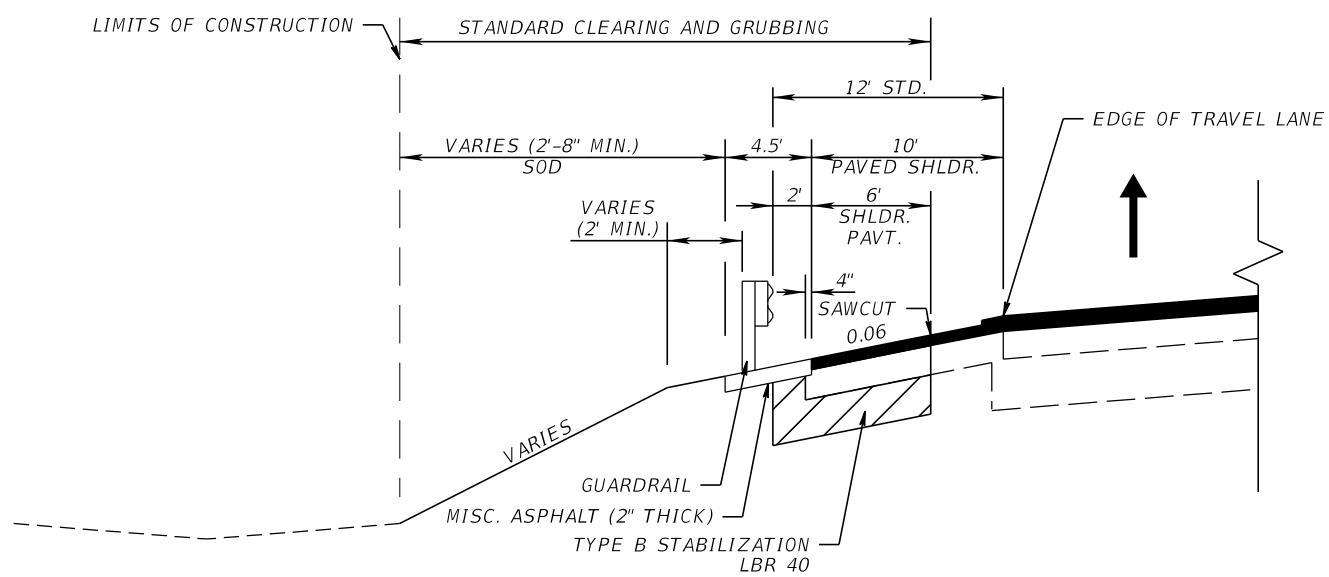


SCHEME A - SLOPE GUARD

GUARDRAIL

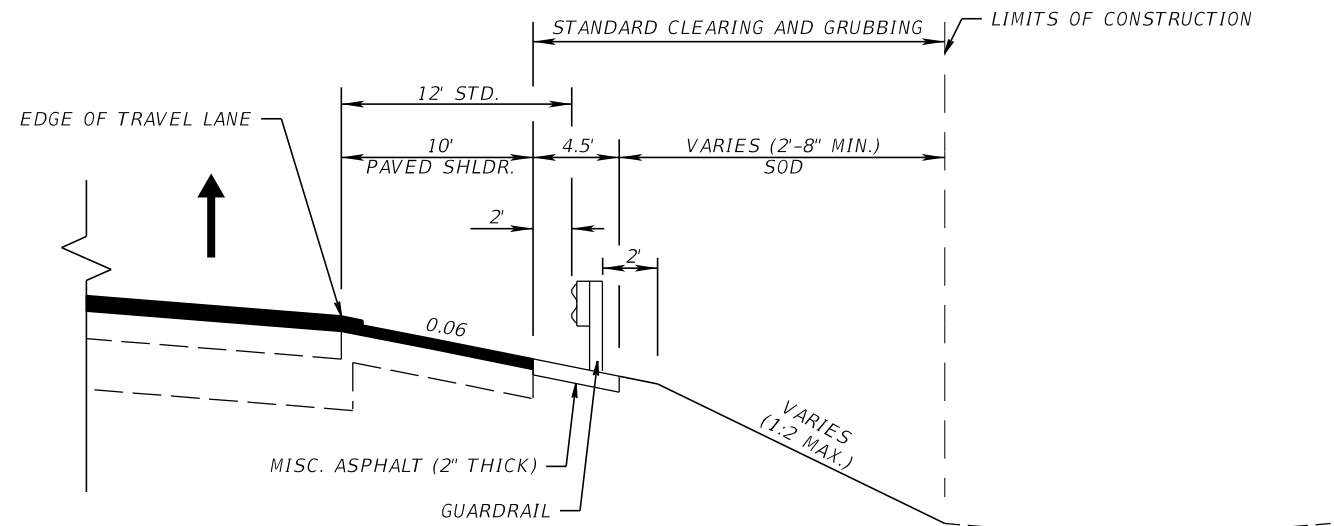
REVISIONS				KENNETH R. MUZYK, JR., P.E. P.E. LICENSE NUMBER 44076 FALLER, DAVIS & ASSOCIATES, INC 1150 ASSEMBLY DRIVE, SUITE 400 TAMPA, FLORIDA 33607-4168	STATE OF FLORIDA DEPARTMENT OF TRANSPORTATION			SPECIAL DETAILS (1)	SHEET NO. 61
DATE	DESCRIPTION	DATE	DESCRIPTION		ROAD NO.	COUNTY	FINANCIAL PROJECT ID		
						SR 93	COLLIER		444008-4-52-01

THE OFFICIAL RECORD OF THIS SHEET IS THE ELECTRONIC FILE DIGITALLY SIGNED AND SEALED UNDER RULE 61G15-23.004, F.A.C.



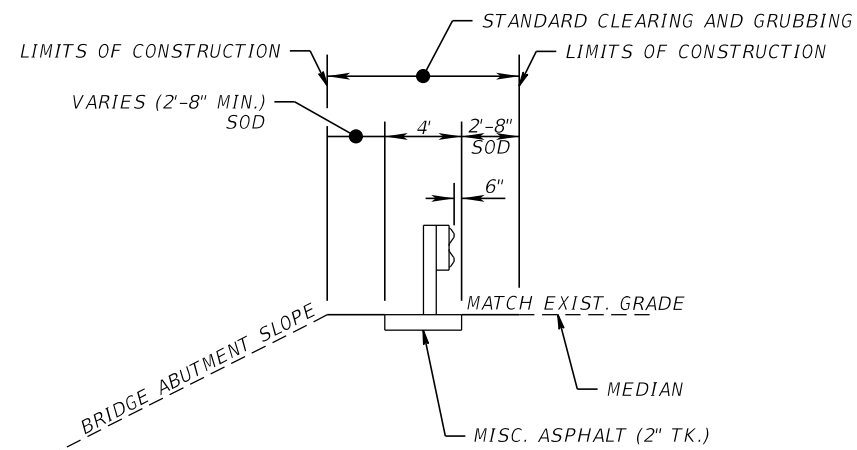
*SOUTHBOUND SHOWN,
MIRROR FOR NORTHBOUND DIRECTION

MEDIAN GUARDRAIL
NTS



*SOUTHBOUND SHOWN,
MIRROR FOR NORTHBOUND DIRECTION

OUTSIDE GUARDRAIL
NTS



SLOPE GUARD GUARDRAIL
NTS

REVISIONS			
DATE	DESCRIPTION	DATE	DESCRIPTION

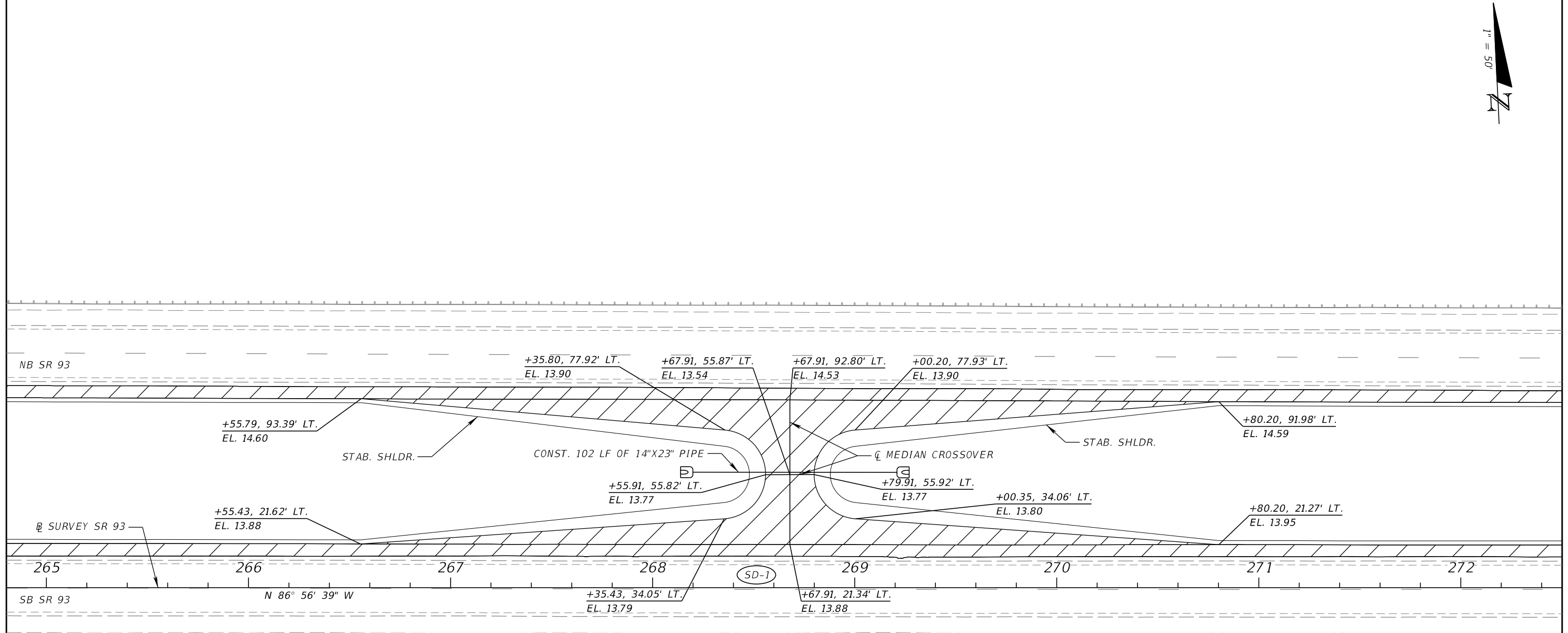
KENNETH R. MUZYK, JR., P.E.
P.E. LICENSE NUMBER 44076
FALLER, DAVIS & ASSOCIATES, INC
1150 ASSEMBLY DRIVE, SUITE 400
TAMPA, FLORIDA 33607-4168

STATE OF FLORIDA DEPARTMENT OF TRANSPORTATION		
ROAD NO.	COUNTY	FINANCIAL PROJECT ID
SR 93	COLLIER	444008-4-52-01

SPECIAL DETAILS (2)

SHEET
NO.

62

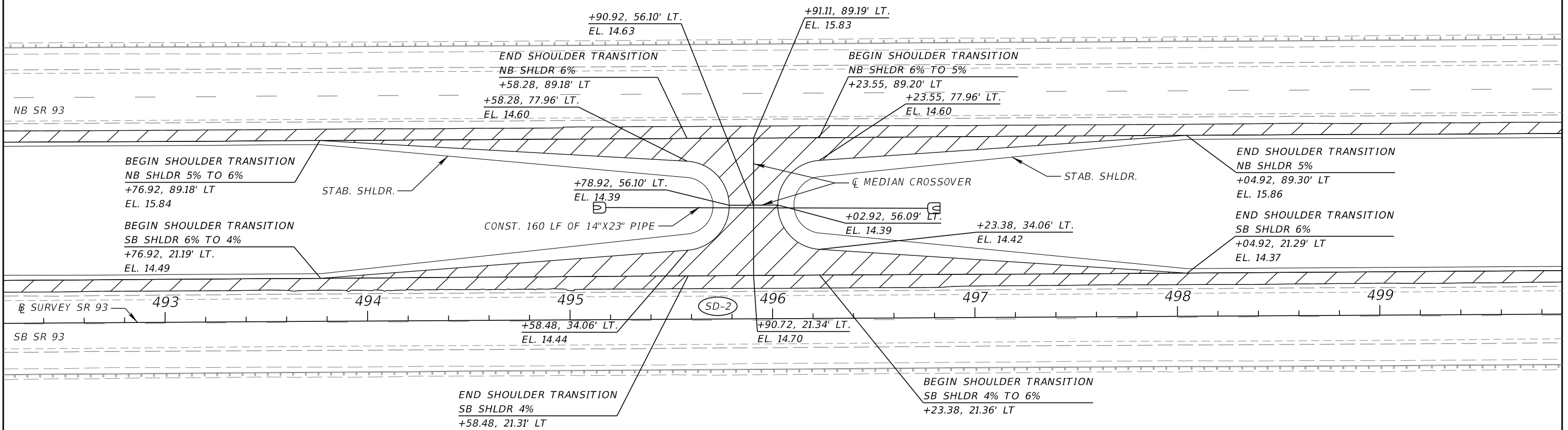


SHOULDER PAVEMENT

STA. 268+67.91 MEDIAN CROSSOVER

REVISIONS				KENNETH R. MUZYK, JR., P.E. P.E. LICENSE NUMBER 44076 FALLER, DAVIS & ASSOCIATES, INC 1150 ASSEMBLY DRIVE, SUITE 400 TAMPA, FLORIDA 33607-4168	STATE OF FLORIDA DEPARTMENT OF TRANSPORTATION			GRADING DETAILS (1)	SHEET NO.
DATE	DESCRIPTION	DATE	DESCRIPTION		ROAD NO.	COUNTY	FINANCIAL PROJECT ID		63
					SR 93	COLLIER	444008-4-52-01		

THE OFFICIAL RECORD OF THIS SHEET IS THE ELECTRONIC FILE DIGITALLY SIGNED AND SEALED UNDER RULE 61G15-23.004, F.A.C.

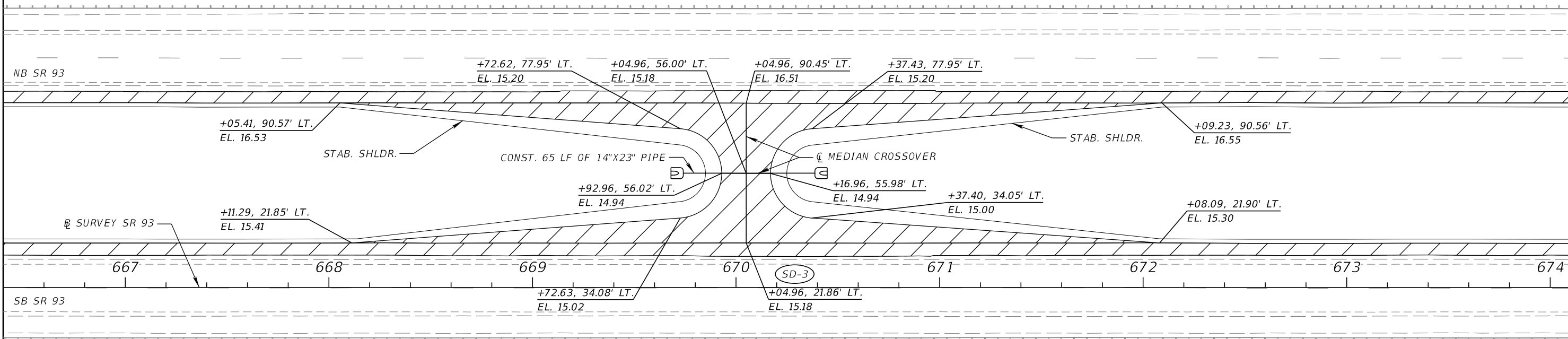


 SHOULDER PAVEMENT

STA. 495+90.92 MEDIAN CROSSOVER

REVISIONS		DATE	DESCRIPTION	KENNETH R. MUZYK, JR., P.E. P.E. LICENSE NUMBER 44076 FALLER, DAVIS & ASSOCIATES, INC 1150 ASSEMBLY DRIVE, SUITE 400 TAMPA, FLORIDA 33607-4168	STATE OF FLORIDA DEPARTMENT OF TRANSPORTATION			SHEET NO.
DATE	DESCRIPTION				ROAD NO.	COUNTY	FINANCIAL PROJECT ID	
					SR 93	COLLIER	444008-4-52-01	64

GRADING DETAILS (2)

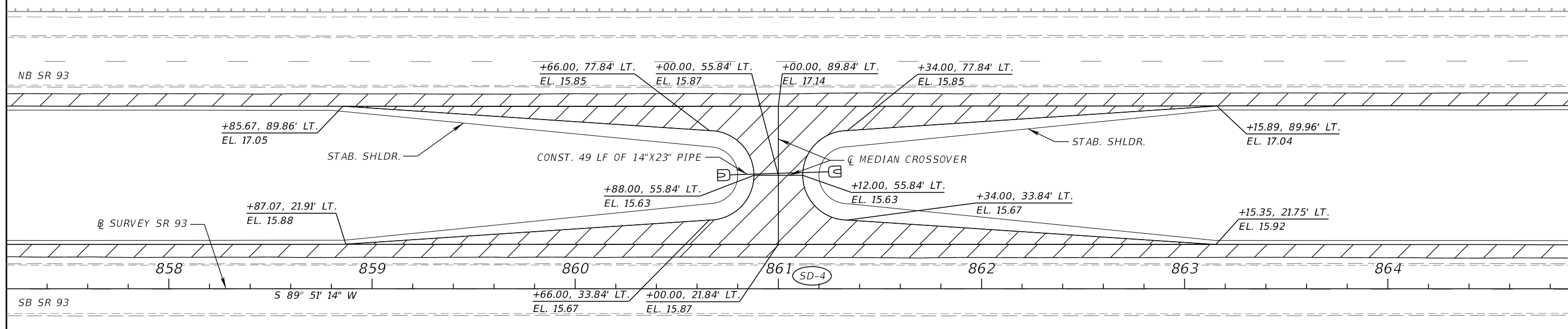
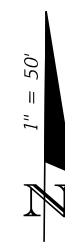


SHOULDER PAVEMENT

STA. 670+04.96 MEDIAN CROSSOVER

REVISIONS				KENNETH R. MUZYK, JR., P.E. P.E. LICENSE NUMBER 44076 FALLER, DAVIS & ASSOCIATES, INC 1150 ASSEMBLY DRIVE, SUITE 400 TAMPA, FLORIDA 33607-4168	STATE OF FLORIDA DEPARTMENT OF TRANSPORTATION			GRADING DETAILS (3)	SHEET NO.
DATE	DESCRIPTION	DATE	DESCRIPTION		ROAD NO.	COUNTY	FINANCIAL PROJECT ID		65
					SR 93	COLLIER	444008-4-52-01		

THE OFFICIAL RECORD OF THIS SHEET IS THE ELECTRONIC FILE DIGITALLY SIGNED AND SEALED UNDER RULE 61G15-23.004, F.A.C.

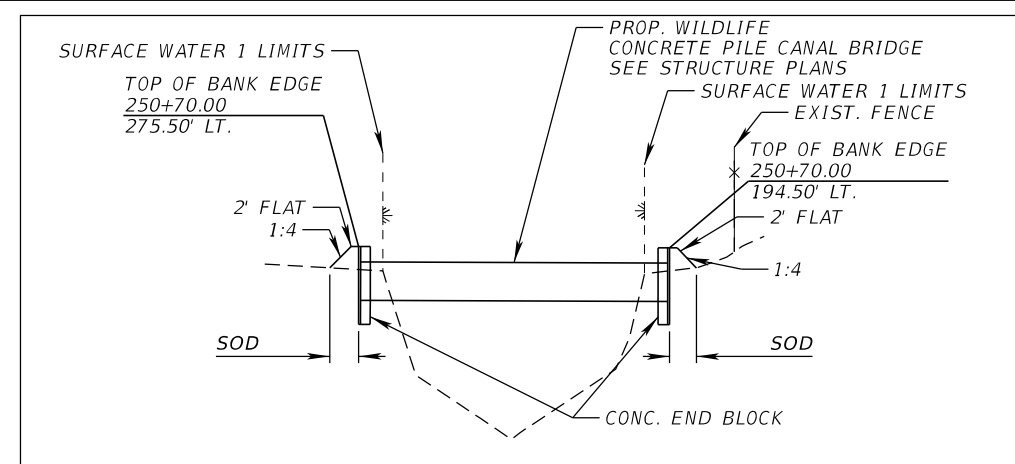
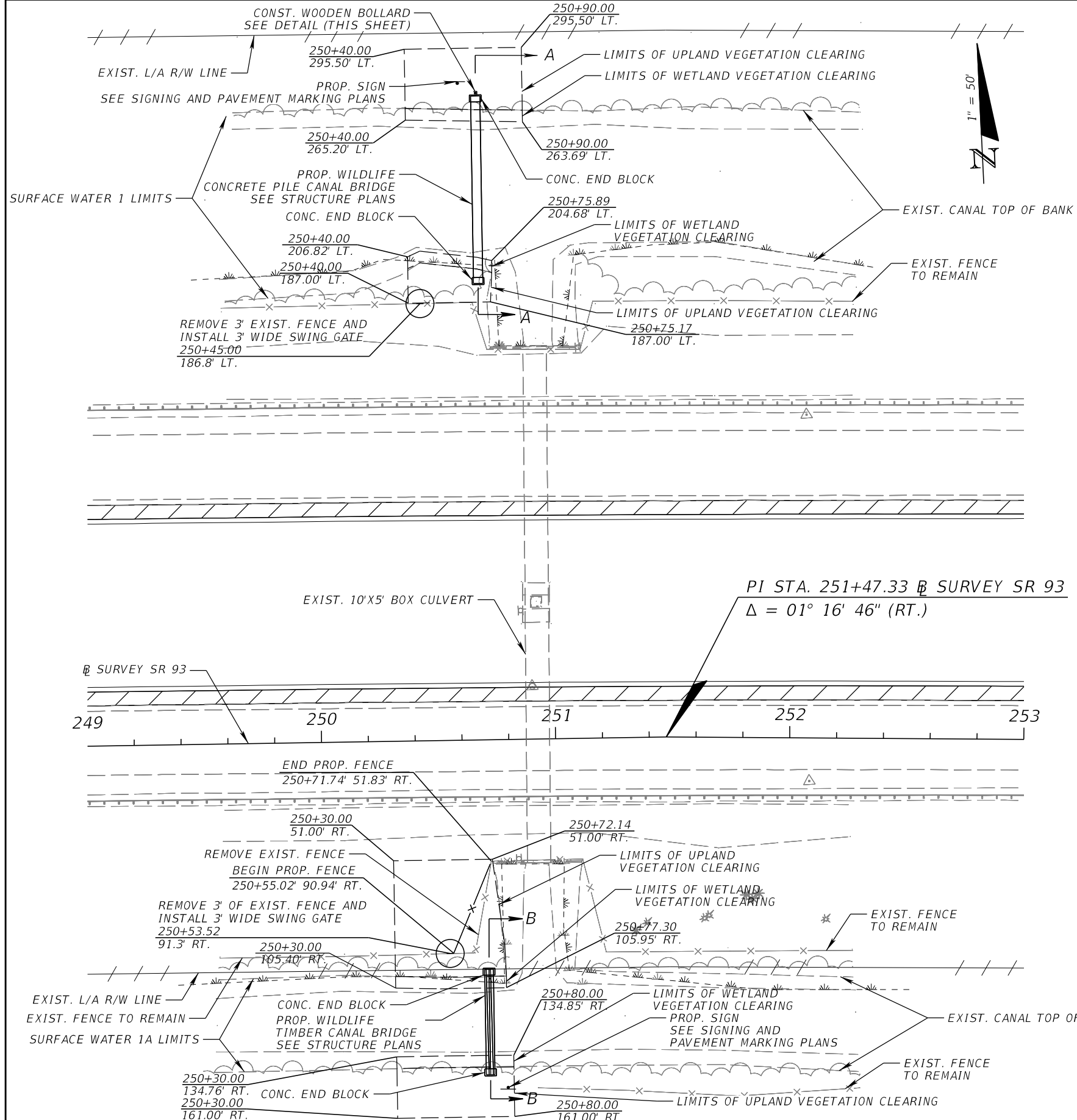


 SHOULDER PAVEMENT

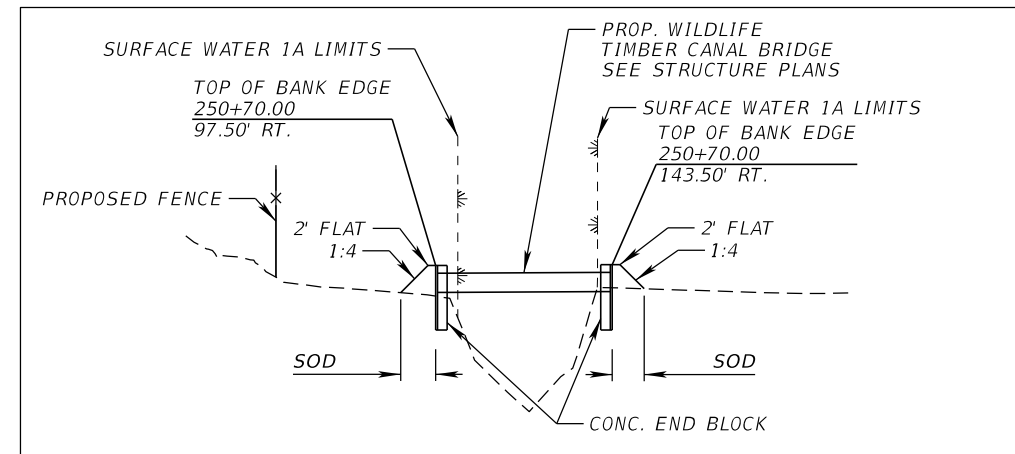
STA. 861+00.00 MEDIAN CROSSOVER

REVISIONS				KENNETH R. MUZYK, JR., P.E. P.E. LICENSE NUMBER 44076 FALLER, DAVIS & ASSOCIATES, INC 1150 ASSEMBLY DRIVE, SUITE 400 TAMPA, FLORIDA 33607-4168	STATE OF FLORIDA DEPARTMENT OF TRANSPORTATION			GRADING DETAILS (4)	SHEET NO.
DATE	DESCRIPTION	DATE	DESCRIPTION		ROAD NO.	COUNTY	FINANCIAL PROJECT ID		
					SR 93	COLLIER	444008-4-52-01		66

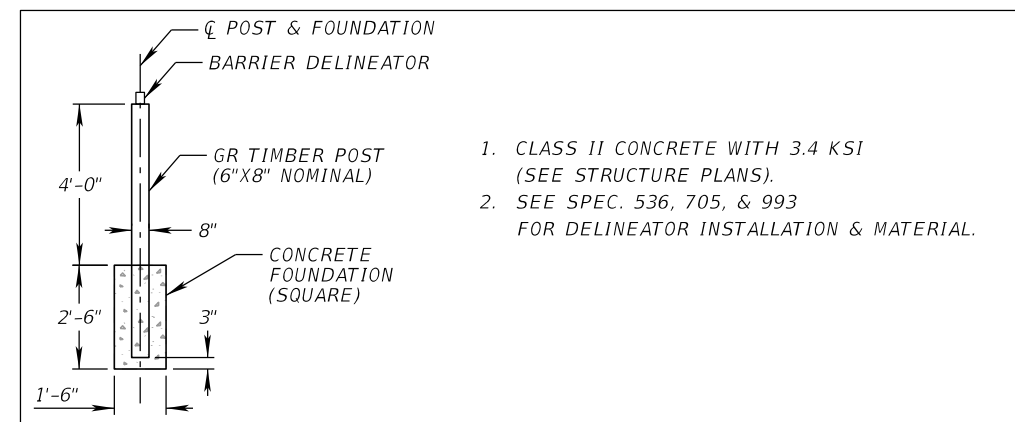
THE OFFICIAL RECORD OF THIS SHEET IS THE ELECTRONIC FILE DIGITALLY SIGNED AND SEALED UNDER RULE 61G15-23.004, F.A.C.



SECTION A-A
STA. 250+70.00 LT.



SECTION B-B
STA. 250+70.00 RT.



WOODEN BOLLARD DETAIL
STA. 250+70.00, 276.25' LT.

NOTE: - PLACE THE NEW FENCE PRIOR TO REMOVING THE EXISTING FENCE.
 - TO PREVENT WILDLIFE FROM ENTERING THE ROADWAY, GATES SHALL BE INSTALLED SO THAT THERE ARE NO GAPS LARGER THAN 4 INCHES BETWEEN THE BOTTOM OF THE GATE AND THE EXISTING GROUND.
 - RESTORE FENCE EACH NIGHT PRIOR TO THE END OF THE WORK PERIOD.

WILDLIFE CONCRETE PILE AND TIMBER CANAL BRIDGE CROSSING D

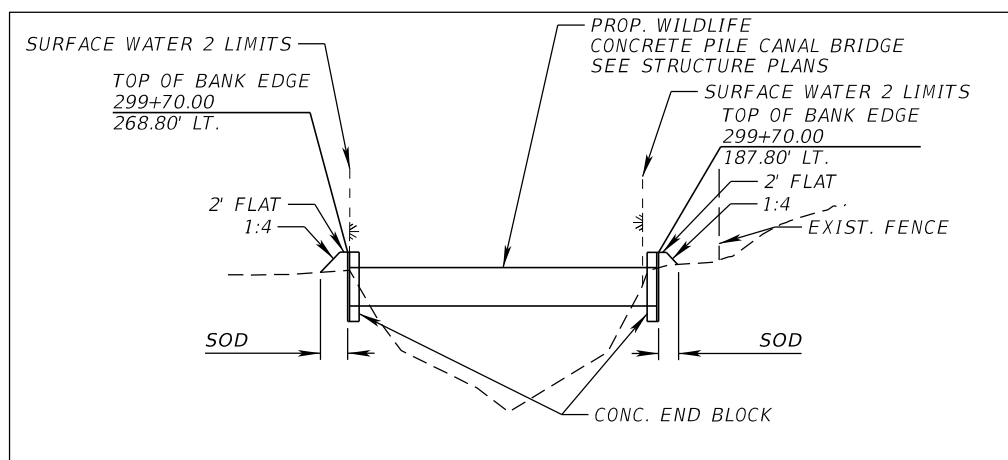
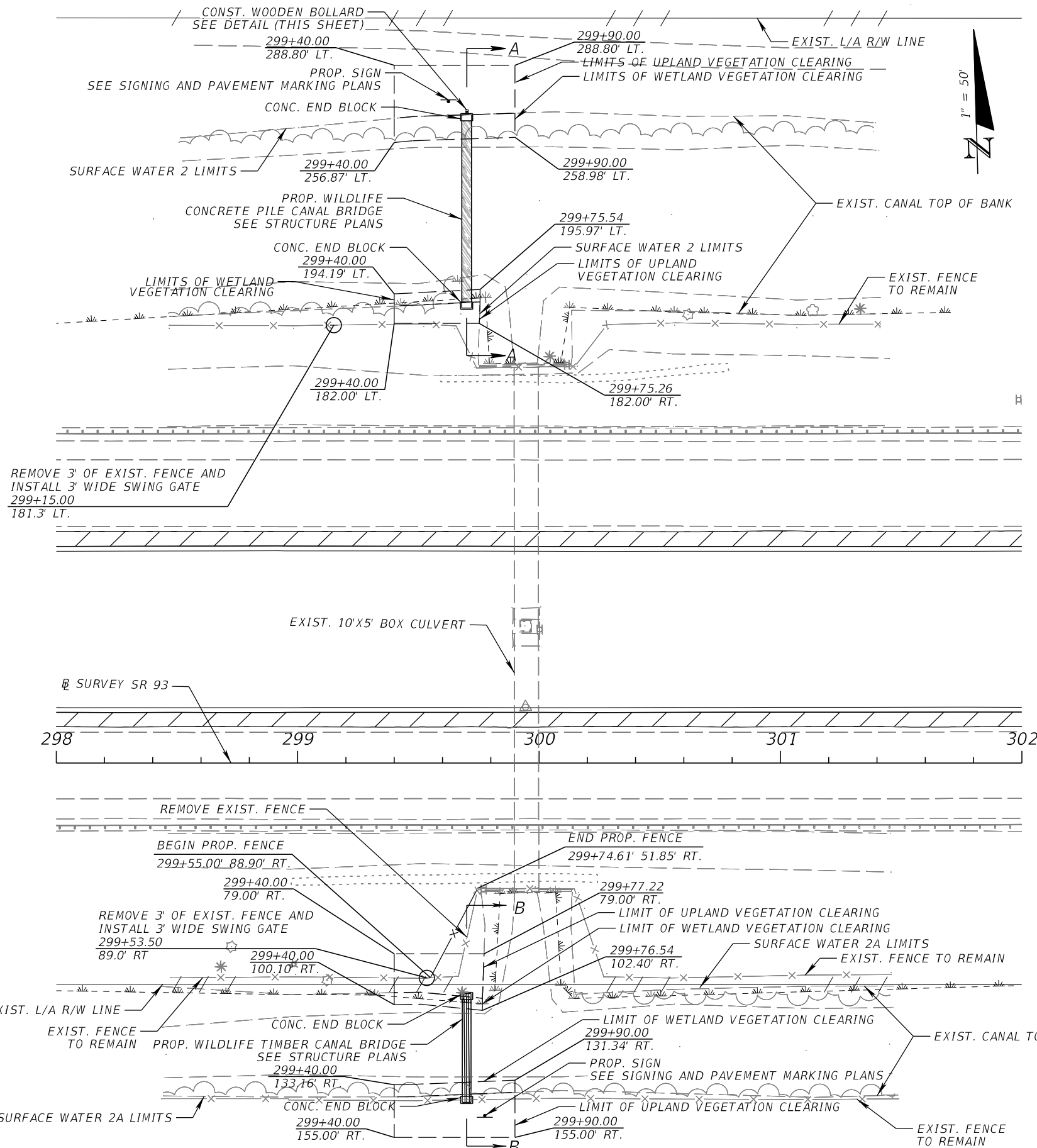
REVISIONS	
DATE	DESCRIPTION

FALLER, DAVIS & ASSOCIATES, INC
 4200 W. CYPRESS ST., SUITE 500
 TAMPA, FLORIDA 33607-4168
 ALAN S. ELDRIDGE, P.E. NO.: 77067

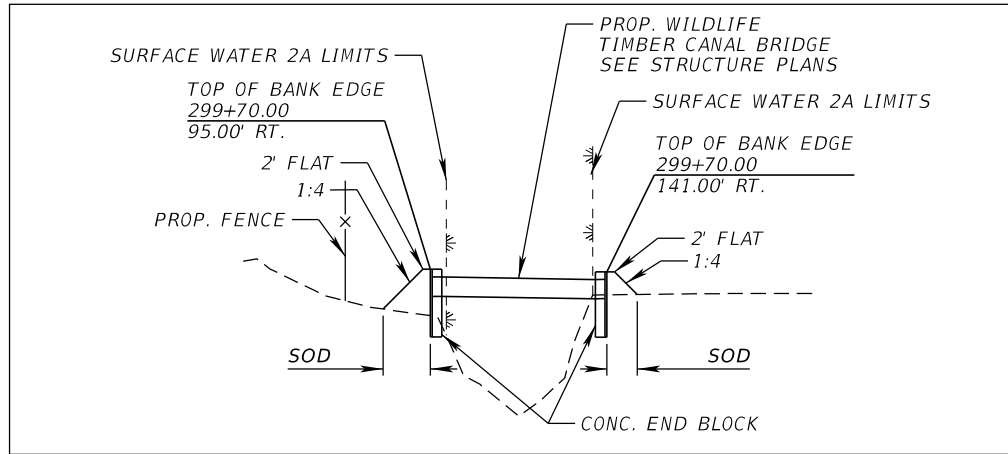
STATE OF FLORIDA DEPARTMENT OF TRANSPORTATION		
ROAD NO.	COUNTY	FINANCIAL PROJECT ID
SR 93	COLLIER	444008-4-52-01

**DRAINAGE
SPECIAL DETAILS (1)**

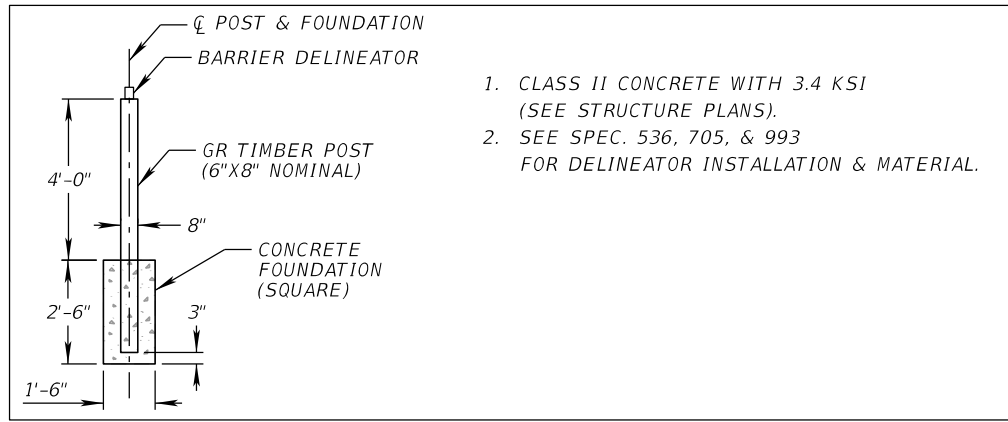
SHEET NO.
67



SECTION A-A
STA. 299+70.00 LT.



SECTION B-B
STA. 299+70.00 RT.



WOODEN BOLLARD DETAIL
STA. 299+70.00, 269.55' LT.

NOTE: - PLACE THE NEW FENCE PRIOR TO REMOVING THE EXISTING FENCE.
 - TO PREVENT WILDLIFE FROM ENTERING THE ROADWAY, GATES SHALL BE INSTALLED SO THAT THERE ARE NO GAPS LARGER THAN 4 INCHES BETWEEN THE BOTTOM OF THE GATE AND THE EXISTING GROUND.
 - RESTORE FENCE EACH NIGHT PRIOR TO THE END OF THE WORK PERIOD.

WILDLIFE CONCRETE PILE AND TIMBER CANAL BRIDGE CROSSING A

REVISIONS			
DATE	DESCRIPTION	DATE	DESCRIPTION

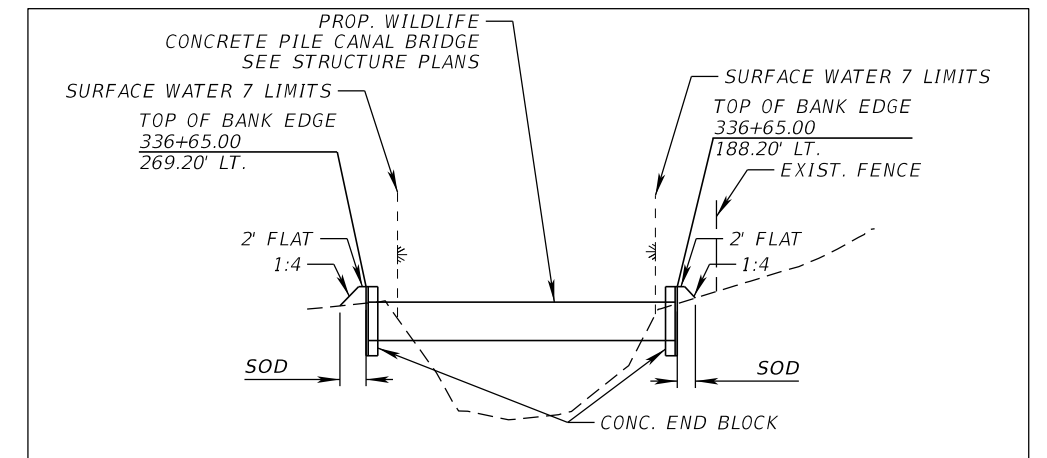
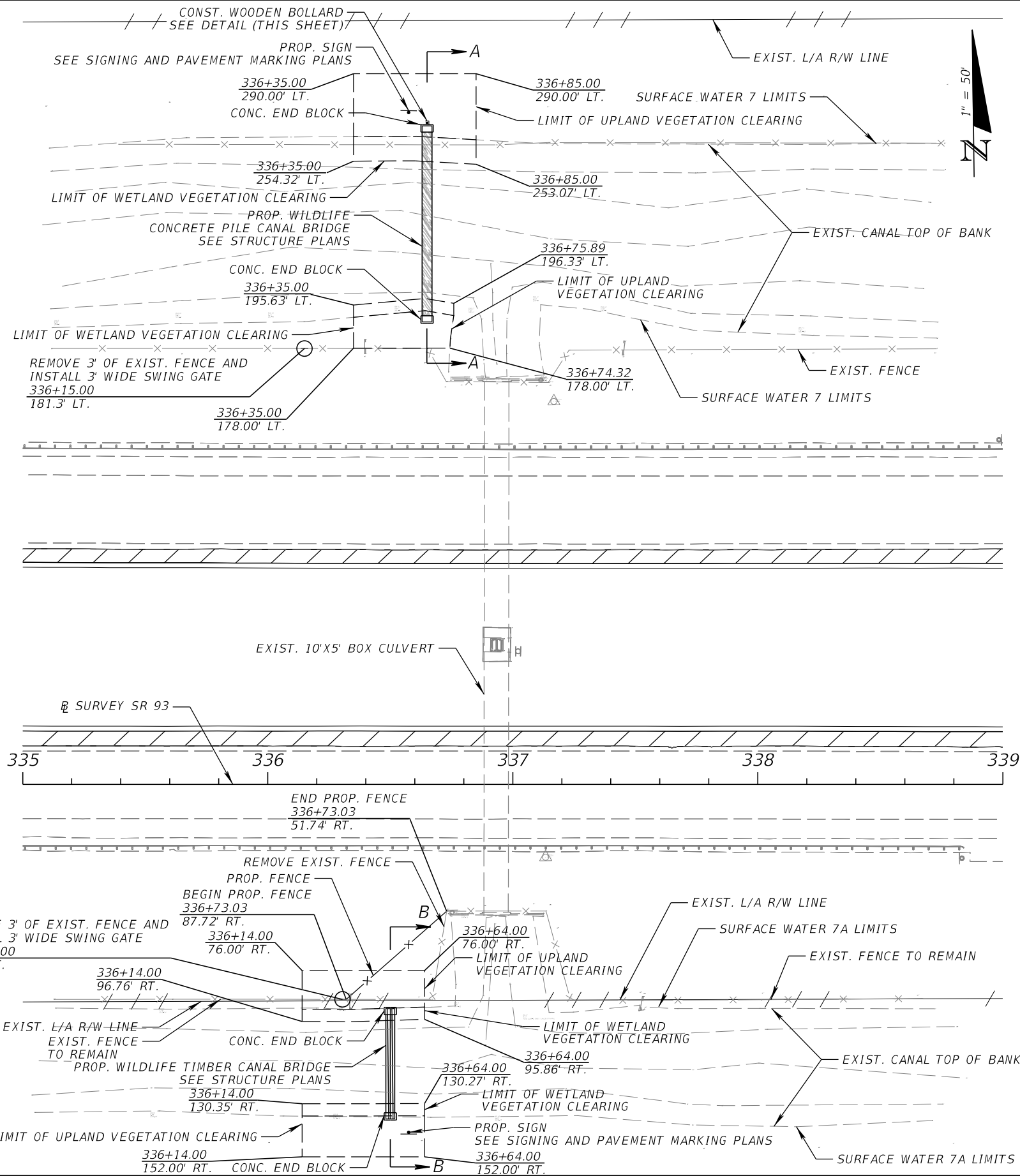
FALLER, DAVIS & ASSOCIATES, INC
 4200 W. CYPRESS ST., SUITE 500
 TAMPA, FLORIDA 33607-4168
 ALAN S. ELDRIDGE, P.E. NO.: 77067

STATE OF FLORIDA DEPARTMENT OF TRANSPORTATION		
ROAD NO.	COUNTY	FINANCIAL PROJECT ID
SR 93	COLLIER	444008-4-52-01

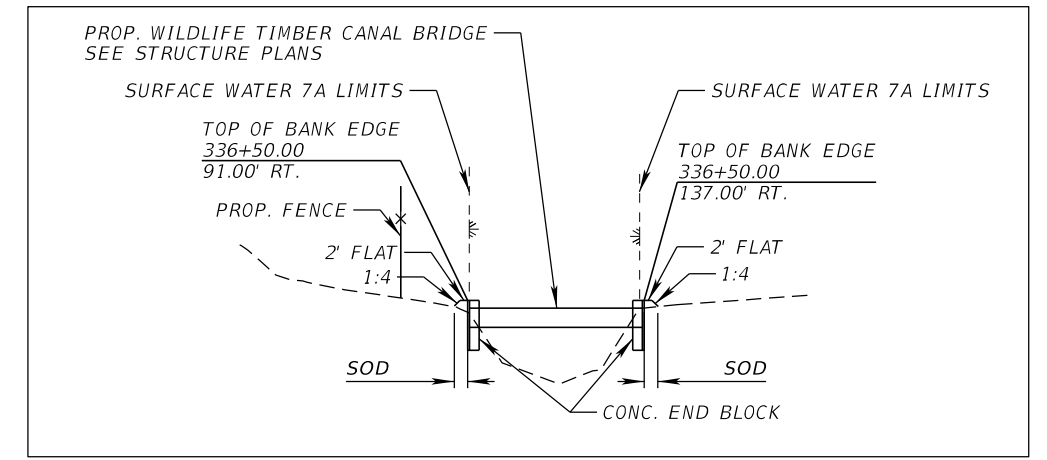
DRAINAGE
SPECIAL DETAILS (2)

SHEET NO.
68

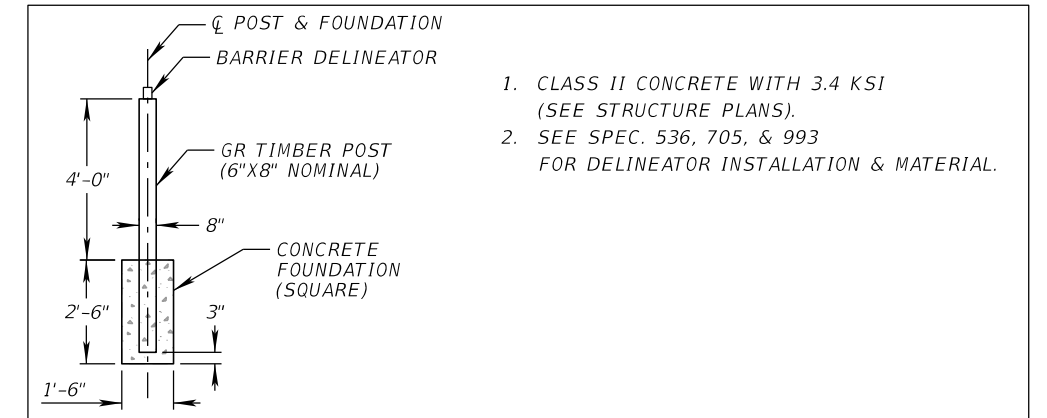
THE OFFICIAL RECORD OF THIS SHEET IS THE ELECTRONIC FILE DIGITALLY SIGNED AND SEALED UNDER RULE 61G15-23.004, F.A.C.



SECTION A-A
STA. 336+65.00 LT.



SECTION B-B
STA. 336+50.00 RT.



WOODEN BOLLARD DETAIL
STA. 336+65.00, 270.70' LT.

NOTE:

- PLACE THE NEW FENCE PRIOR TO REMOVING THE EXISTING FENCE.
- TO PREVENT WILDLIFE FROM ENTERING THE ROADWAY, GATES SHALL BE INSTALLED SO THAT THERE ARE NO GAPS LARGER THAN 4 INCHES BETWEEN THE BOTTOM OF THE GATE AND THE EXISTING GROUND.
- RESTORE FENCE EACH NIGHT PRIOR TO THE END OF THE WORK PERIOD.

WILDLIFE CONCRETE PILE AND TIMBER CANAL BRIDGE CROSSING B

REVISIONS			
DATE	DESCRIPTION	DATE	DESCRIPTION

FALLER, DAVIS & ASSOCIATES, INC
4200 W. CYPRESS ST., SUITE 500
TAMPA, FLORIDA 33607-4168
ALAN S. ELDRIDGE, P.E. NO.: 77067

STATE OF FLORIDA
DEPARTMENT OF TRANSPORTATION

ROAD NO.	COUNTY	FINANCIAL PROJECT ID
SR 93	COLLIER	444008-4-52-01

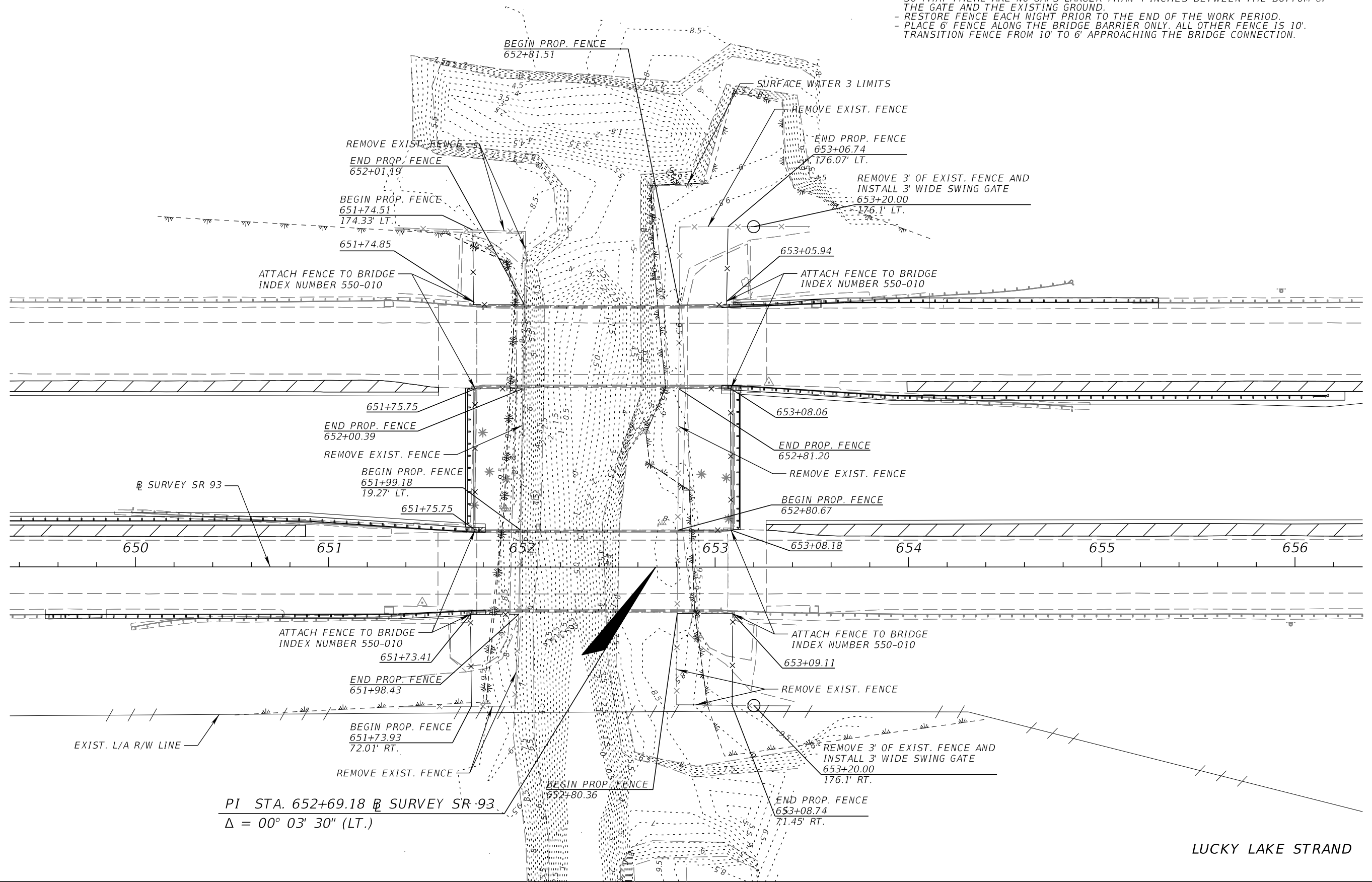
DRAINAGE
SPECIAL DETAILS (3)

SHEET NO.
69

THE OFFICIAL RECORD OF THIS SHEET IS THE ELECTRONIC FILE DIGITALLY SIGNED AND SEALED UNDER RULE 61G15-23.004, F.A.C.

- NOTE:**
- PLACE THE NEW FENCE PRIOR TO REMOVING THE EXISTING FENCE.
 - TO PREVENT WILDLIFE FROM ENTERING THE ROADWAY, GATES SHALL BE INSTALLED SO THAT THERE ARE NO GAPS LARGER THAN 4 INCHES BETWEEN THE BOTTOM OF THE GATE AND THE EXISTING GROUND.
 - RESTORE FENCE EACH NIGHT PRIOR TO THE END OF THE WORK PERIOD.
 - PLACE 6' FENCE ALONG THE BRIDGE BARRIER ONLY. ALL OTHER FENCE IS 10'. TRANSITION FENCE FROM 10' TO 6' APPROACHING THE BRIDGE CONNECTION.

1" = 50'



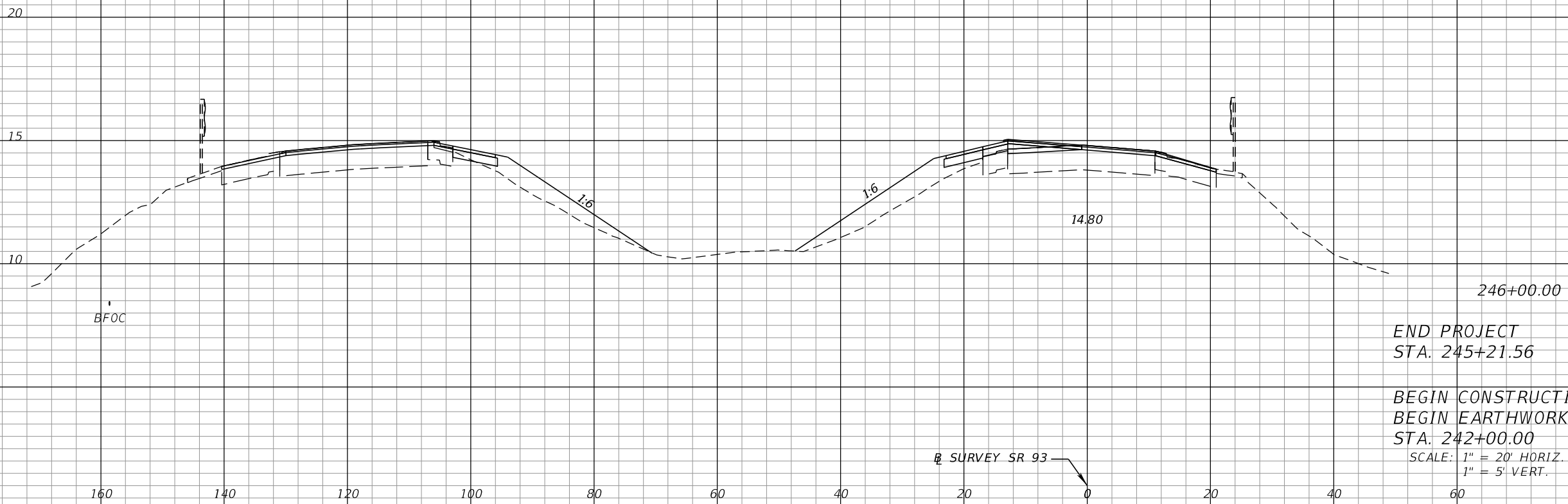
PI STA. 652+69.18 @ SURVEY SR-93
 $\Delta = 00^\circ 03' 30''$ (LT.)

LUCKY LAKE STRAND

REVISIONS				FALLER, DAVIS & ASSOCIATES, INC 4200 W. CYPRESS ST., SUITE 500 TAMPA, FLORIDA 33607-4168 ALAN S. ELDRIDGE, P.E. NO.: 77067	STATE OF FLORIDA DEPARTMENT OF TRANSPORTATION			DRAINAGE SPECIAL DETAILS (4)	SHEET NO. 70
DATE	DESCRIPTION	DATE	DESCRIPTION		ROAD NO.	COUNTY	FINANCIAL PROJECT ID		
					SR 93	COLLIER	444008-4-52-01		

Regular		Exc.		Embankment	
A	V	A	V	A	V
0.3				36.9	
	4				533
0.3				36.9	
	0				0

⊞ SURVEY SR 93 ↗



⊞ SURVEY SR 93 ↘

REVISIONS			
DATE	DESCRIPTION	DATE	DESCRIPTION

KENNETH R. MUZYK, JR., P.E.
P.E. LICENSE NUMBER 44076
FALLER, DAVIS & ASSOCIATES, INC
1150 ASSEMBLY DRIVE, SUITE 400
TAMPA, FLORIDA 33607-4168

STATE OF FLORIDA DEPARTMENT OF TRANSPORTATION		
ROAD NO.	COUNTY	FINANCIAL PROJECT ID
SR 93	COLLIER	444008-4-52-01

CROSS SECTIONS

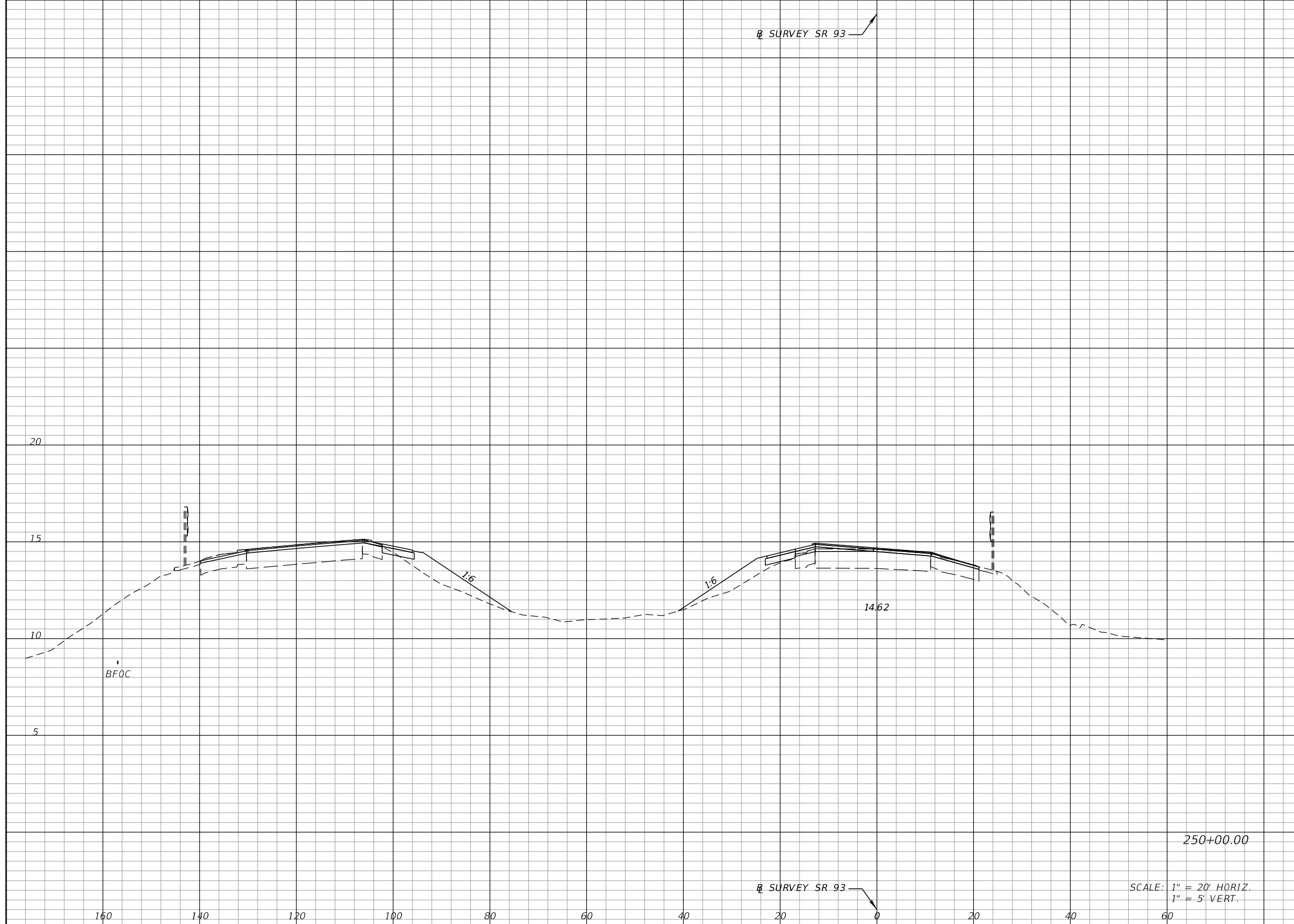
SHEET NO.
71

THE OFFICIAL RECORD OF THIS SHEET IS THE ELECTRONIC FILE DIGITALLY SIGNED AND SEALED UNDER RULE 61G15-23.004, F.A.C.

Regular Exc. Embankment

A V A V

Ⓡ SURVEY SR 93



0.8	8	24.0	451
-----	---	------	-----

SCALE: 1" = 20' HORIZ.
1" = 5' VERT.

REVISIONS			
DATE	DESCRIPTION	DATE	DESCRIPTION

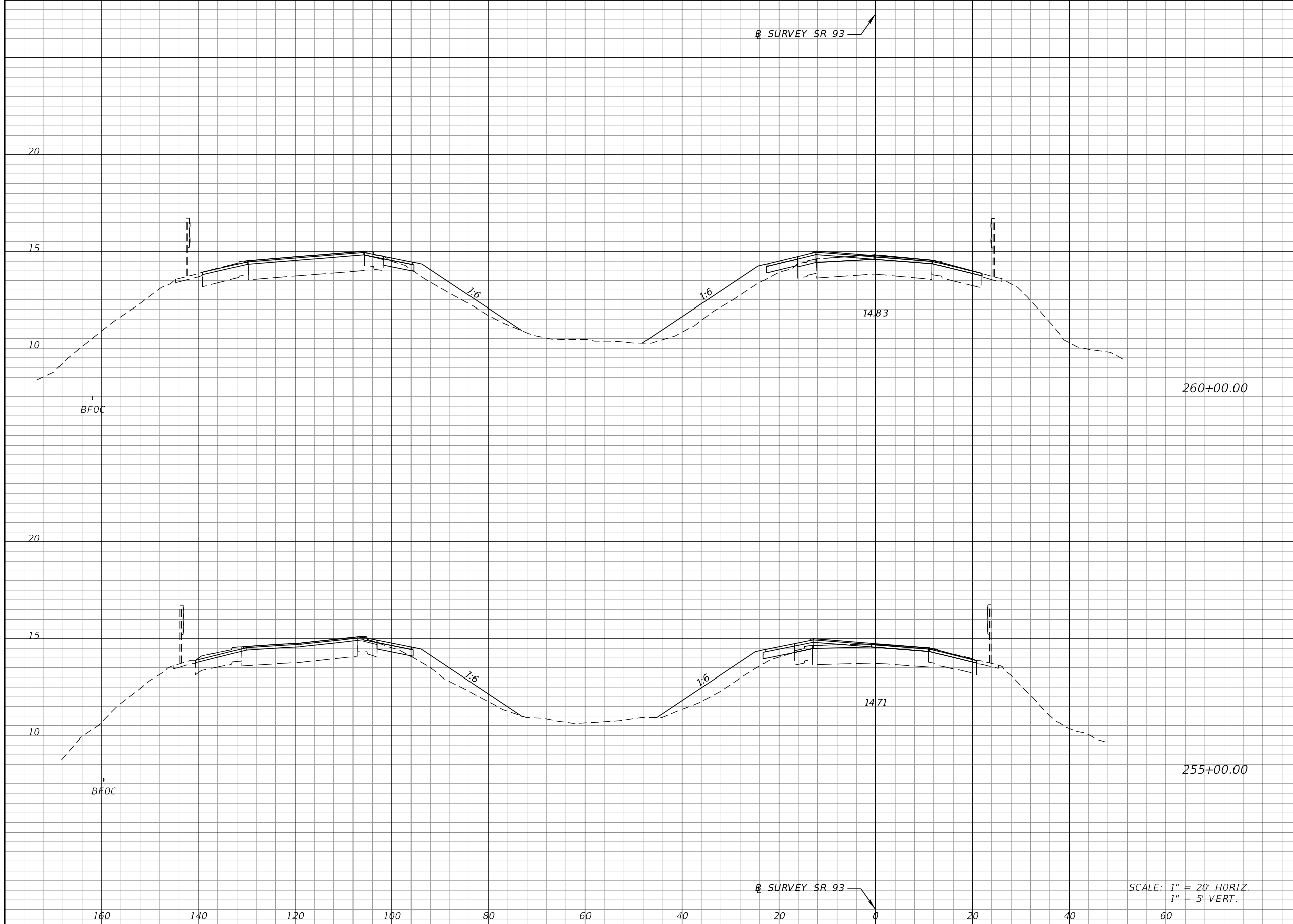
KENNETH R. MUZYK, JR., P.E.
P.E. LICENSE NUMBER 44076
FALLER, DAVIS & ASSOCIATES, INC
1150 ASSEMBLY DRIVE, SUITE 400
TAMPA, FLORIDA 33607-4168

STATE OF FLORIDA DEPARTMENT OF TRANSPORTATION		
ROAD NO.	COUNTY	FINANCIAL PROJECT ID
SR 93	COLLIER	444008-4-52-01

CROSS SECTIONS

SHEET NO.
72

THE OFFICIAL RECORD OF THIS SHEET IS THE ELECTRONIC FILE DIGITALLY SIGNED AND SEALED UNDER RULE 61G15-23.004, F.A.C.



Regular		Exc.		Embankment	
A	V	A	V	A	V
1.6	31	29.2	511		
1.8	24	26.0	463		

REVISIONS			
DATE	DESCRIPTION	DATE	DESCRIPTION

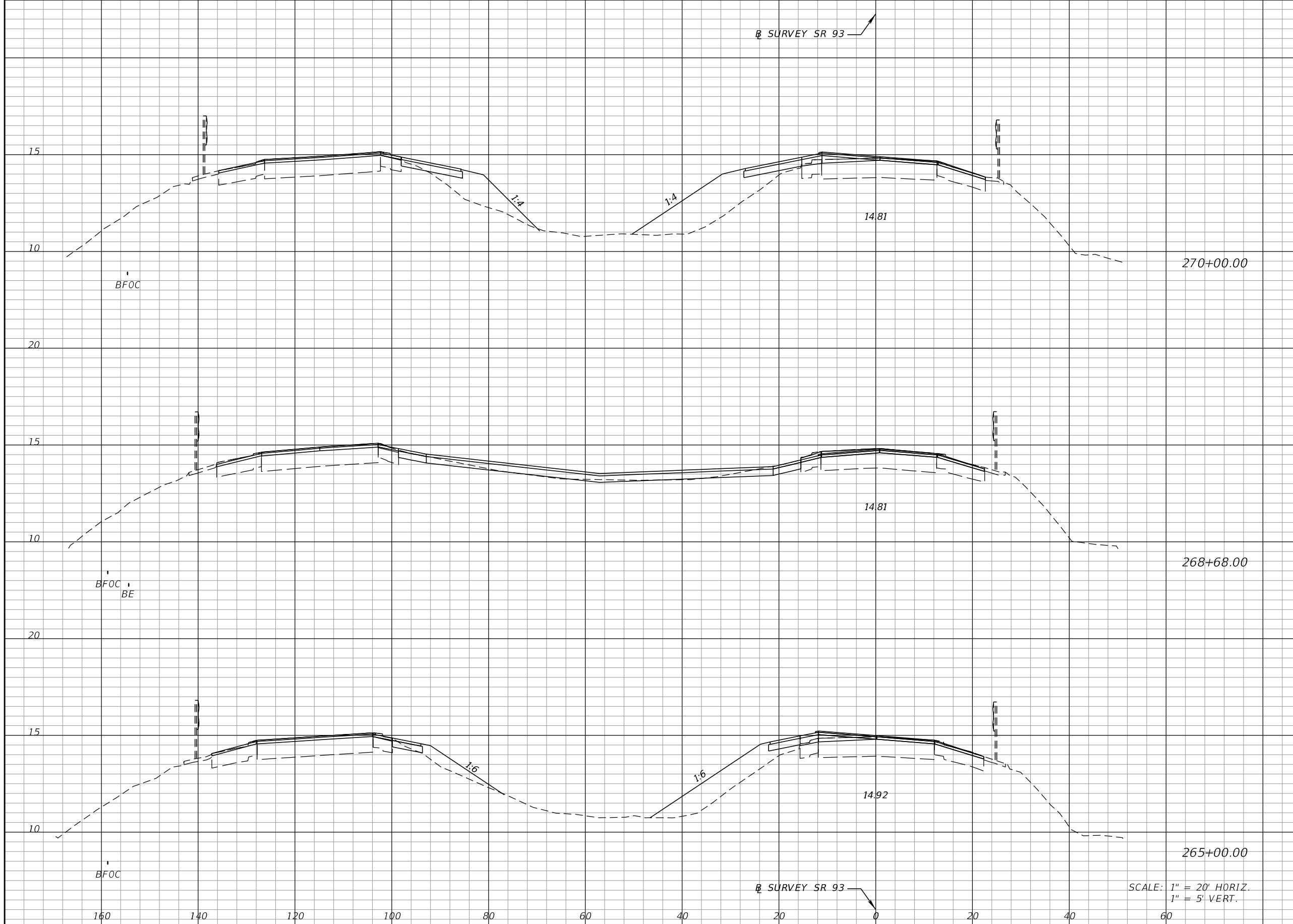
KENNETH R. MUZYK, JR., P.E.
P.E. LICENSE NUMBER 44076
FALLER, DAVIS & ASSOCIATES, INC
1150 ASSEMBLY DRIVE, SUITE 400
TAMPA, FLORIDA 33607-4168

STATE OF FLORIDA DEPARTMENT OF TRANSPORTATION		
ROAD NO.	COUNTY	FINANCIAL PROJECT ID
SR 93	COLLIER	444008-4-52-01

CROSS SECTIONS

SHEET NO.
73

THE OFFICIAL RECORD OF THIS SHEET IS THE ELECTRONIC FILE DIGITALLY SIGNED AND SEALED UNDER RULE 61G15-23.004, F.A.C.



Regular		Exc.		Embankment	
A	V	A	V	A	V
0.9	37	60.6	148		
14.1	103	0.0	244		
1.0	24	35.8	602		

REVISIONS			
DATE	DESCRIPTION	DATE	DESCRIPTION

KENNETH R. MUZYK, JR., P.E.
 P.E. LICENSE NUMBER 44076
 FALLER, DAVIS & ASSOCIATES, INC
 1150 ASSEMBLY DRIVE, SUITE 400
 TAMPA, FLORIDA 33607-4168

STATE OF FLORIDA DEPARTMENT OF TRANSPORTATION		
ROAD NO.	COUNTY	FINANCIAL PROJECT ID
SR 93	COLLIER	444008-4-52-01

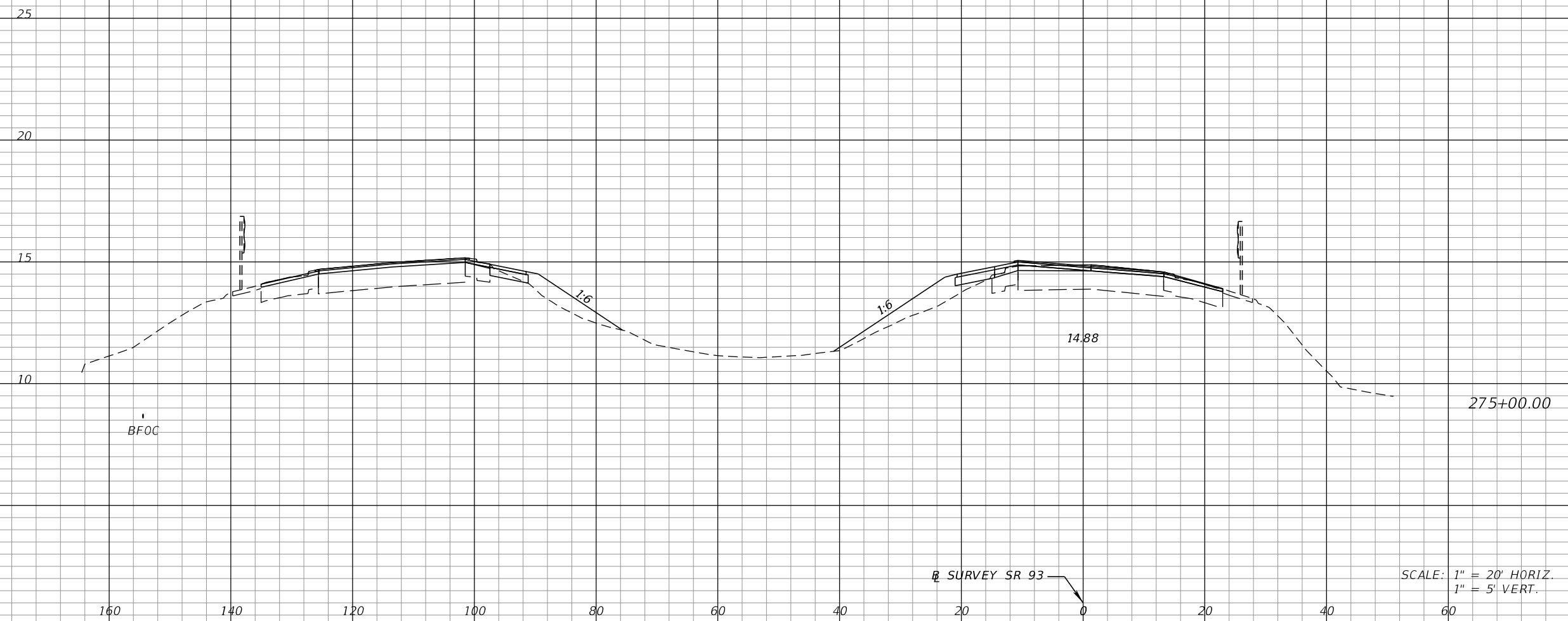
CROSS SECTIONS

SHEET NO.
74

THE OFFICIAL RECORD OF THIS SHEET IS THE ELECTRONIC FILE DIGITALLY SIGNED AND SEALED UNDER RULE 61G15-23.004, F.A.C.

Regular		Exc.		Embankment	
A	V	A	V	A	V

⊞ SURVEY SR 93 ↗



⊞ SURVEY SR 93 ↘

SCALE: 1" = 20' HORIZ.
1" = 5' VERT.

1.1	19	20.8	754
-----	----	------	-----

REVISIONS			
DATE	DESCRIPTION	DATE	DESCRIPTION

KENNETH R. MUZYK, JR., P.E.
P.E. LICENSE NUMBER 44076
FALLER, DAVIS & ASSOCIATES, INC
1150 ASSEMBLY DRIVE, SUITE 400
TAMPA, FLORIDA 33607-4168

STATE OF FLORIDA DEPARTMENT OF TRANSPORTATION		
ROAD NO.	COUNTY	FINANCIAL PROJECT ID
SR 93	COLLIER	444008-4-52-01

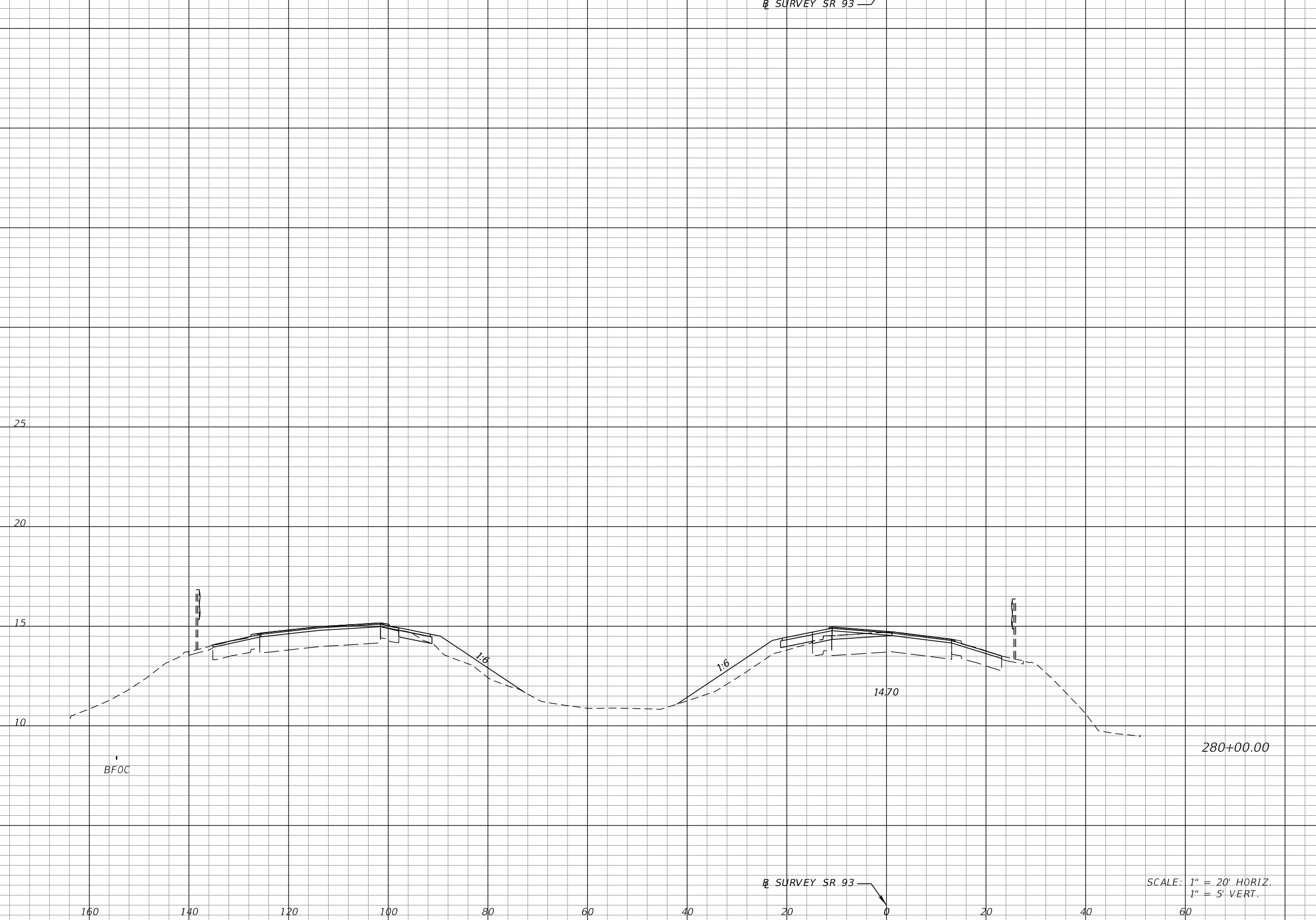
CROSS SECTIONS

SHEET NO.
75

THE OFFICIAL RECORD OF THIS SHEET IS THE ELECTRONIC FILE DIGITALLY SIGNED AND SEALED UNDER RULE 61G15-23.004, F.A.C.

Regular		Exc.		Embankment	
A	V	A	V	A	V

⊞ SURVEY SR 93 ↗



1.8	27	20.7	384
-----	----	------	-----

⊞ SURVEY SR 93 ↘

SCALE: 1" = 20' HORIZ.
1" = 5' VERT.

REVISIONS			
DATE	DESCRIPTION	DATE	DESCRIPTION

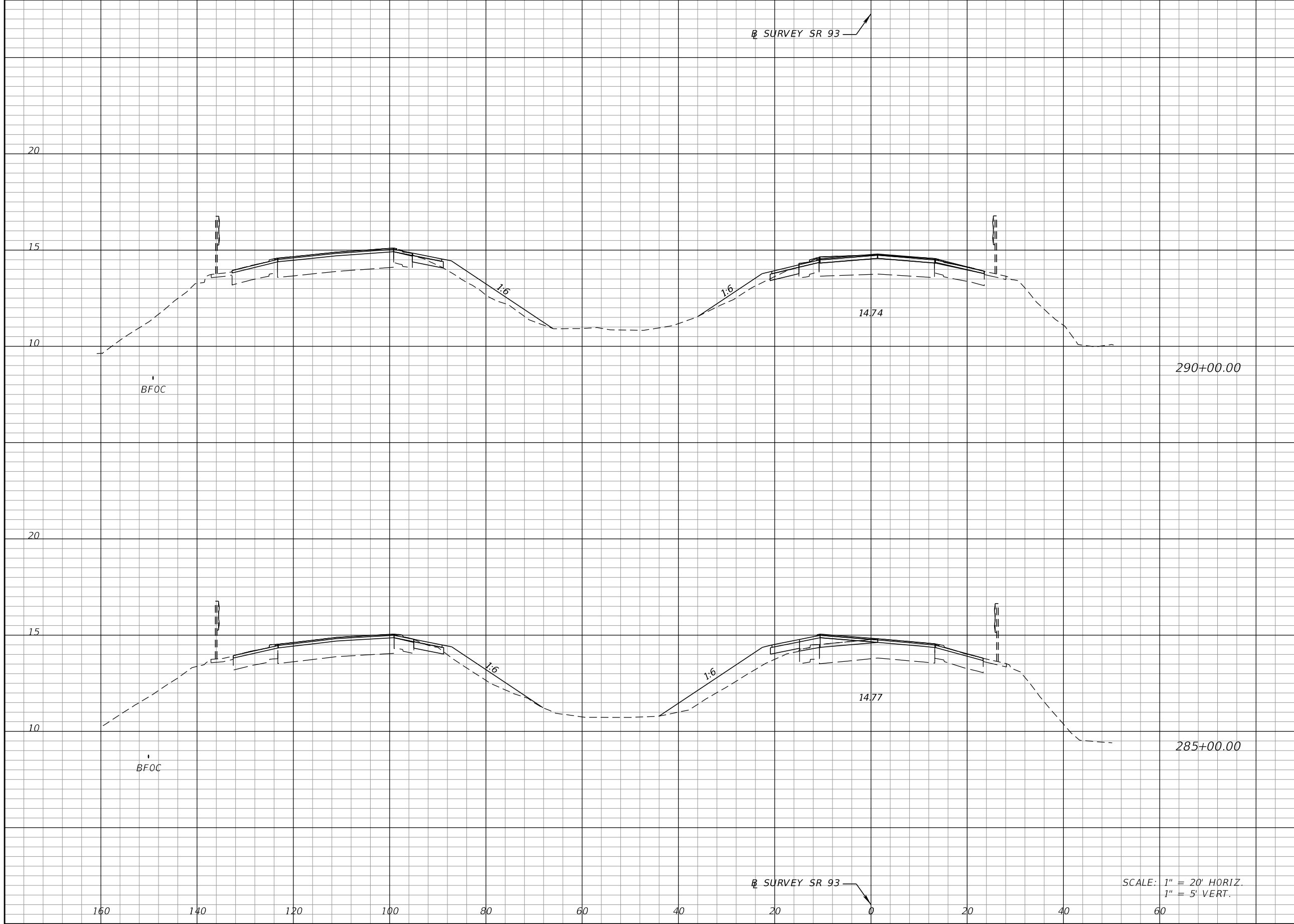
KENNETH R. MUZYK, JR., P.E.
P.E. LICENSE NUMBER 44076
FALLER, DAVIS & ASSOCIATES, INC
1150 ASSEMBLY DRIVE, SUITE 400
TAMPA, FLORIDA 33607-4168

STATE OF FLORIDA DEPARTMENT OF TRANSPORTATION		
ROAD NO.	COUNTY	FINANCIAL PROJECT ID
SR 93	COLLIER	444008-4-52-01

CROSS SECTIONS

SHEET NO.
76

THE OFFICIAL RECORD OF THIS SHEET IS THE ELECTRONIC FILE DIGITALLY SIGNED AND SEALED UNDER RULE 61G15-23.004, F.A.C.



Regular		Exc.		Embankment	
A	V	A	V	A	V
2.8	46	13.9	346	2.2	409

⊞ SURVEY SR 93 ↗

⊞ SURVEY SR 93 ↘

SCALE: 1" = 20' HORIZ.
1" = 5' VERT.

REVISIONS			
DATE	DESCRIPTION	DATE	DESCRIPTION

KENNETH R. MUZYK, JR., P.E.
P.E. LICENSE NUMBER 44076
FALLER, DAVIS & ASSOCIATES, INC
1150 ASSEMBLY DRIVE, SUITE 400
TAMPA, FLORIDA 33607-4168

STATE OF FLORIDA DEPARTMENT OF TRANSPORTATION		
ROAD NO.	COUNTY	FINANCIAL PROJECT ID
SR 93	COLLIER	444008-4-52-01

CROSS SECTIONS

SHEET NO.
77

THE OFFICIAL RECORD OF THIS SHEET IS THE ELECTRONIC FILE DIGITALLY SIGNED AND SEALED UNDER RULE 61G15-23.004, F.A.C.

Regular		Exc.		Embankment	
A	V	A	V	A	V

⊞ SURVEY SR 93 ↗

20

15

10

BFOC

295+00.00

2.9	53	17.2	288
-----	----	------	-----

⊞ SURVEY SR 93 ↘

SCALE: 1" = 20' HORIZ.
1" = 5' VERT.

160 140 120 100 80 60 40 20 0 20 40 60

REVISIONS			
DATE	DESCRIPTION	DATE	DESCRIPTION

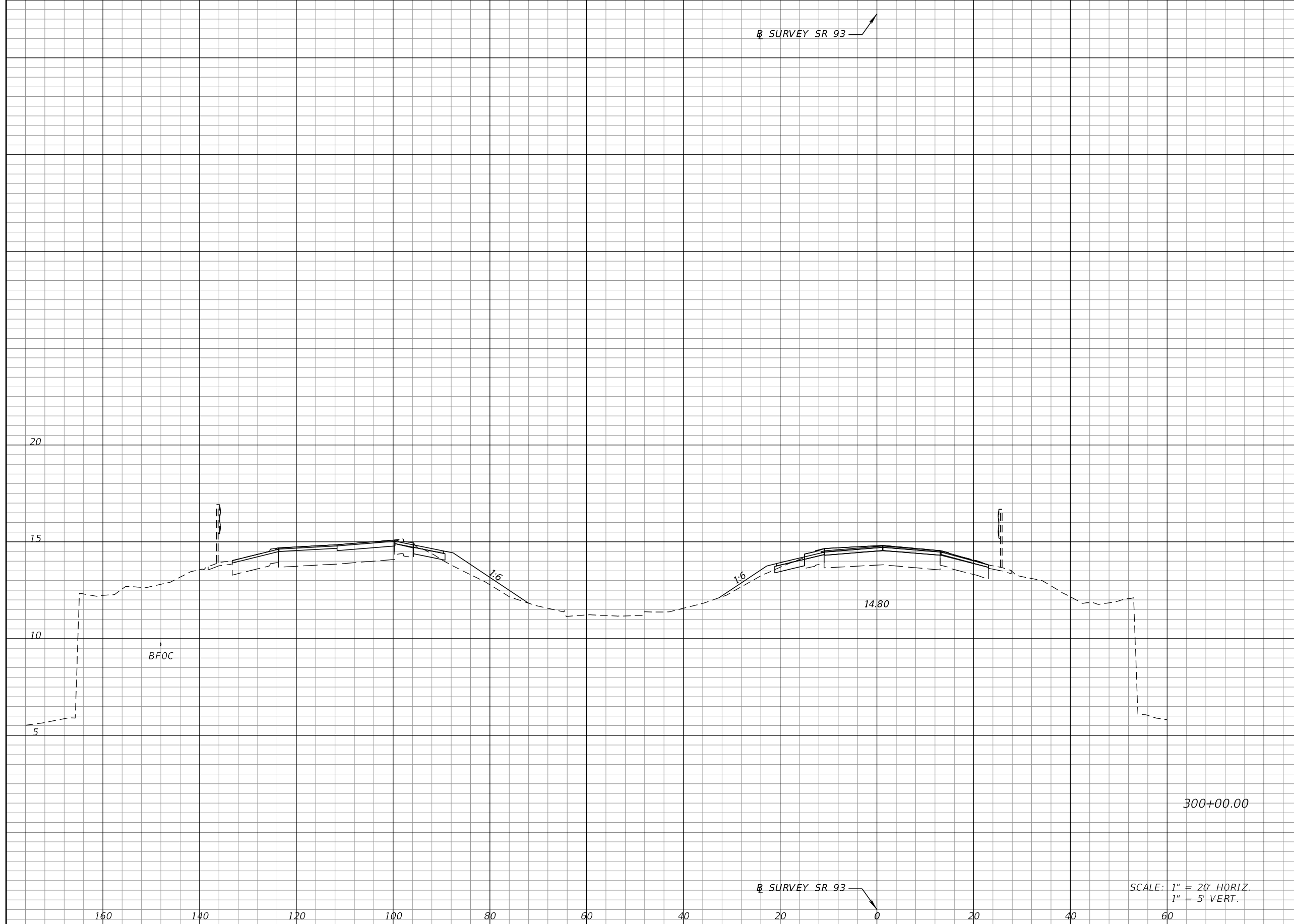
KENNETH R. MUZYK, JR., P.E.
P.E. LICENSE NUMBER 44076
FALLER, DAVIS & ASSOCIATES, INC
1150 ASSEMBLY DRIVE, SUITE 400
TAMPA, FLORIDA 33607-4168

STATE OF FLORIDA DEPARTMENT OF TRANSPORTATION		
ROAD NO.	COUNTY	FINANCIAL PROJECT ID
SR 93	COLLIER	444008-4-52-01

CROSS SECTIONS

SHEET NO.
78

THE OFFICIAL RECORD OF THIS SHEET IS THE ELECTRONIC FILE DIGITALLY SIGNED AND SEALED UNDER RULE 61G15-23.004, F.A.C.



Regular		Exc.		Embankment	
A	V	A	V	A	V
3.4			58	9.8	250

SCALE: 1" = 20' HORIZ.
1" = 5' VERT.

REVISIONS			
DATE	DESCRIPTION	DATE	DESCRIPTION

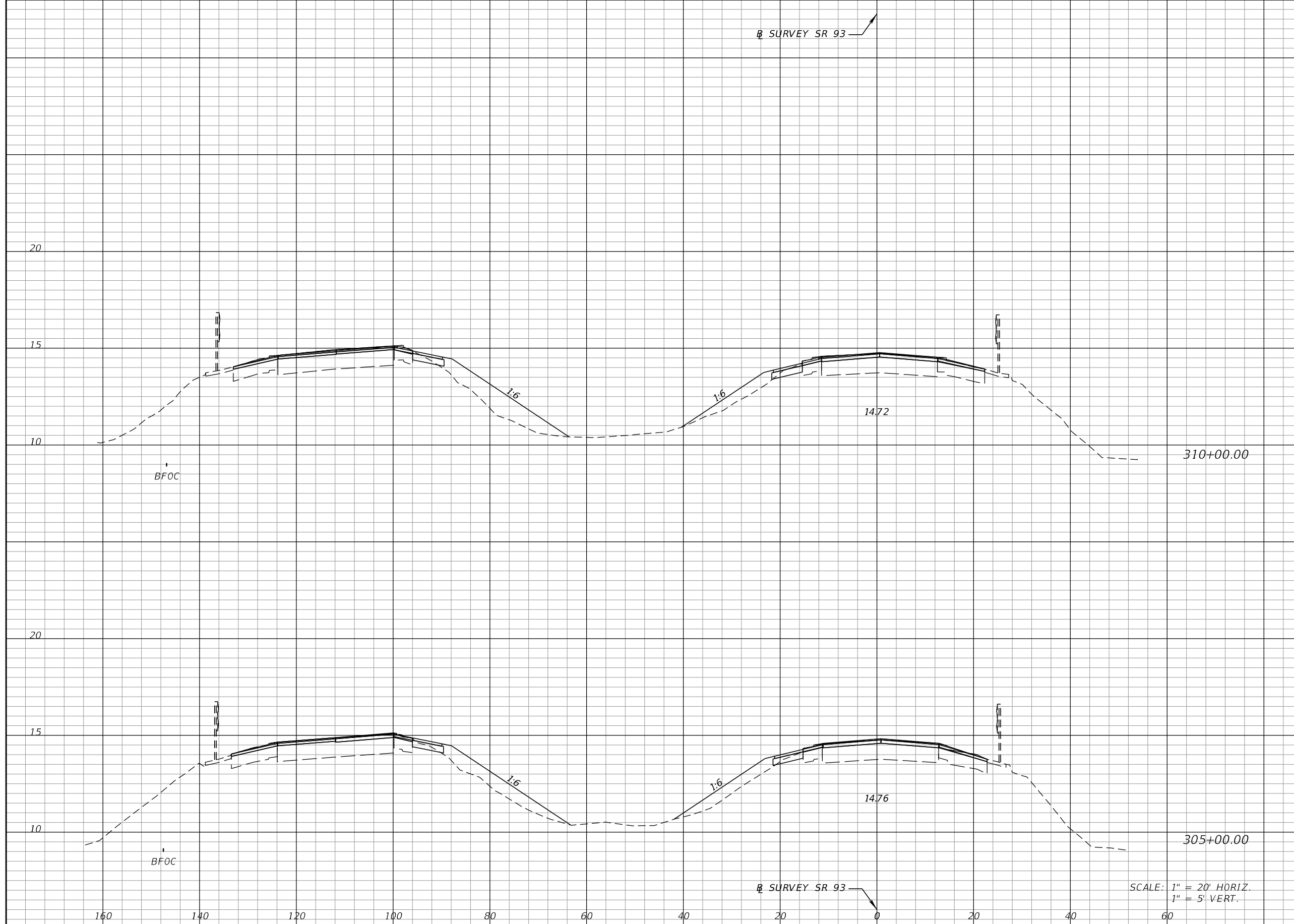
KENNETH R. MUZYK, JR., P.E.
P.E. LICENSE NUMBER 44076
FALLER, DAVIS & ASSOCIATES, INC
1150 ASSEMBLY DRIVE, SUITE 400
TAMPA, FLORIDA 33607-4168

STATE OF FLORIDA DEPARTMENT OF TRANSPORTATION		
ROAD NO.	COUNTY	FINANCIAL PROJECT ID
SR 93	COLLIER	444008-4-52-01

CROSS SECTIONS

SHEET NO.
79

THE OFFICIAL RECORD OF THIS SHEET IS THE ELECTRONIC FILE DIGITALLY SIGNED AND SEALED UNDER RULE 61G15-23.004, F.A.C.



Regular		Exc.		Embankment	
A	V	A	V	A	V
3.1			51	32.1	
2.4			54	28.2	
					352

REVISIONS			
DATE	DESCRIPTION	DATE	DESCRIPTION

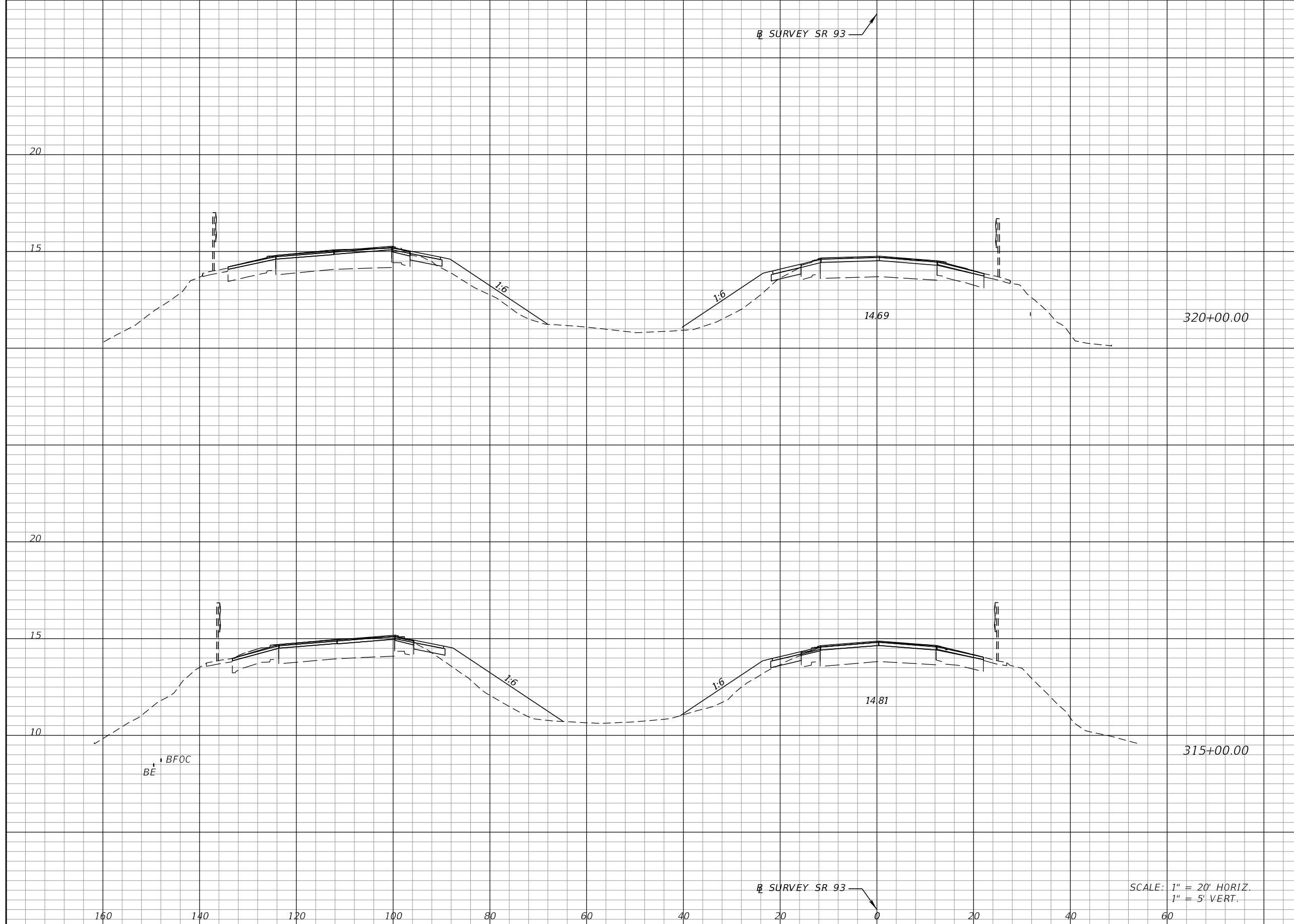
KENNETH R. MUZYK, JR., P.E.
P.E. LICENSE NUMBER 44076
FALLER, DAVIS & ASSOCIATES, INC
1150 ASSEMBLY DRIVE, SUITE 400
TAMPA, FLORIDA 33607-4168

STATE OF FLORIDA DEPARTMENT OF TRANSPORTATION		
ROAD NO.	COUNTY	FINANCIAL PROJECT ID
SR 93	COLLIER	444008-4-52-01

CROSS SECTIONS

SHEET NO.
80

THE OFFICIAL RECORD OF THIS SHEET IS THE ELECTRONIC FILE DIGITALLY SIGNED AND SEALED UNDER RULE 61G15-23.004, F.A.C.



Regular		Exc.		Embankment	
A	V	A	V	A	V
2.5			36	26.6	
					551
1.4			42	32.9	
					602

SCALE: 1" = 20' HORIZ.
1" = 5' VERT.

REVISIONS			
DATE	DESCRIPTION	DATE	DESCRIPTION

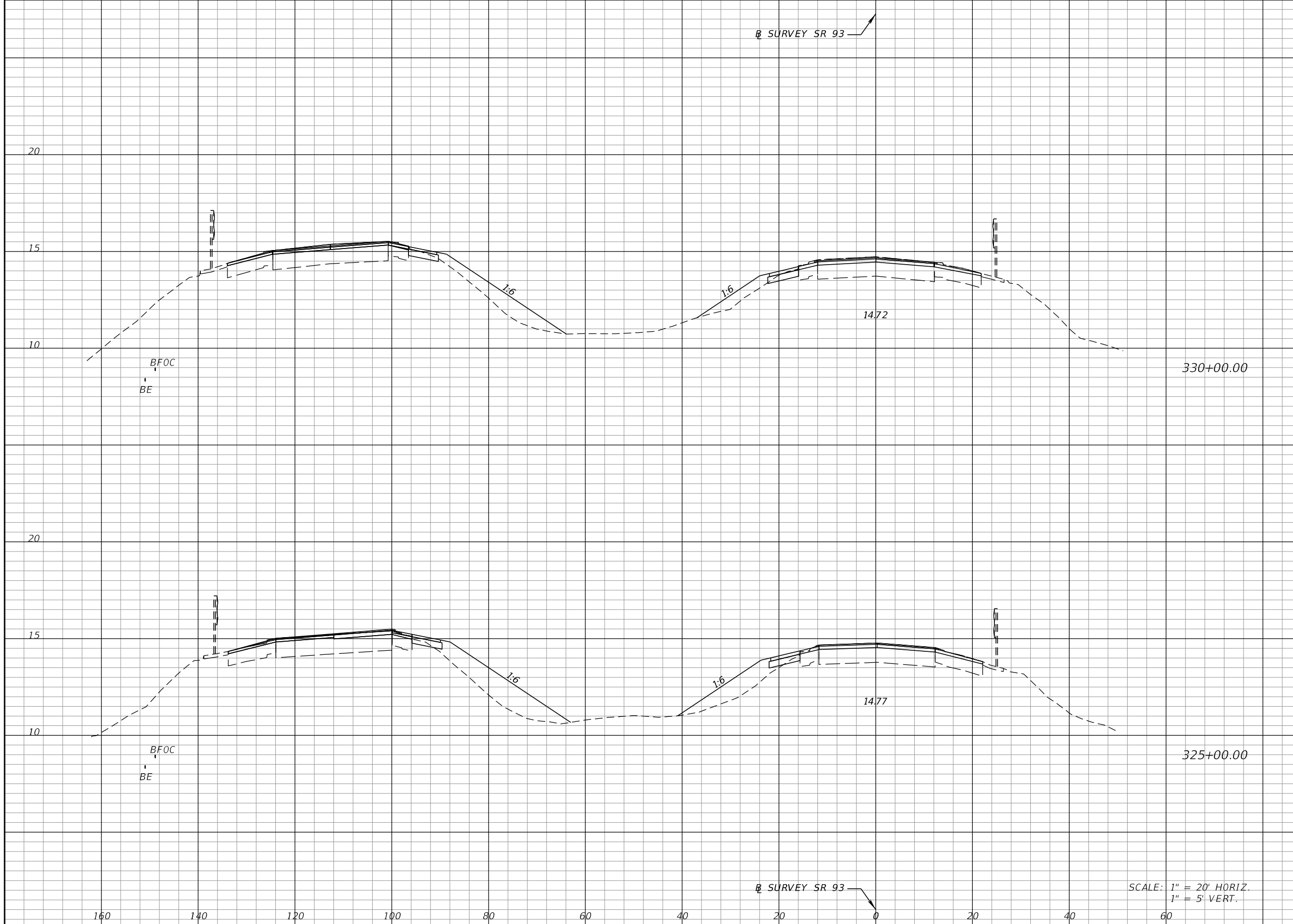
KENNETH R. MUZYK, JR., P.E.
P.E. LICENSE NUMBER 44076
FALLER, DAVIS & ASSOCIATES, INC
1150 ASSEMBLY DRIVE, SUITE 400
TAMPA, FLORIDA 33607-4168

STATE OF FLORIDA DEPARTMENT OF TRANSPORTATION		
ROAD NO.	COUNTY	FINANCIAL PROJECT ID
SR 93	COLLIER	444008-4-52-01

CROSS SECTIONS

SHEET NO.
81

THE OFFICIAL RECORD OF THIS SHEET IS THE ELECTRONIC FILE DIGITALLY SIGNED AND SEALED UNDER RULE 61G15-23.004, F.A.C.



Regular		Exc.		Embankment	
A	V	A	V	A	V
3.6			81	25.4	
					647
5.1			70	44.5	
					658

SCALE: 1" = 20' HORIZ.
1" = 5' VERT.

REVISIONS			
DATE	DESCRIPTION	DATE	DESCRIPTION

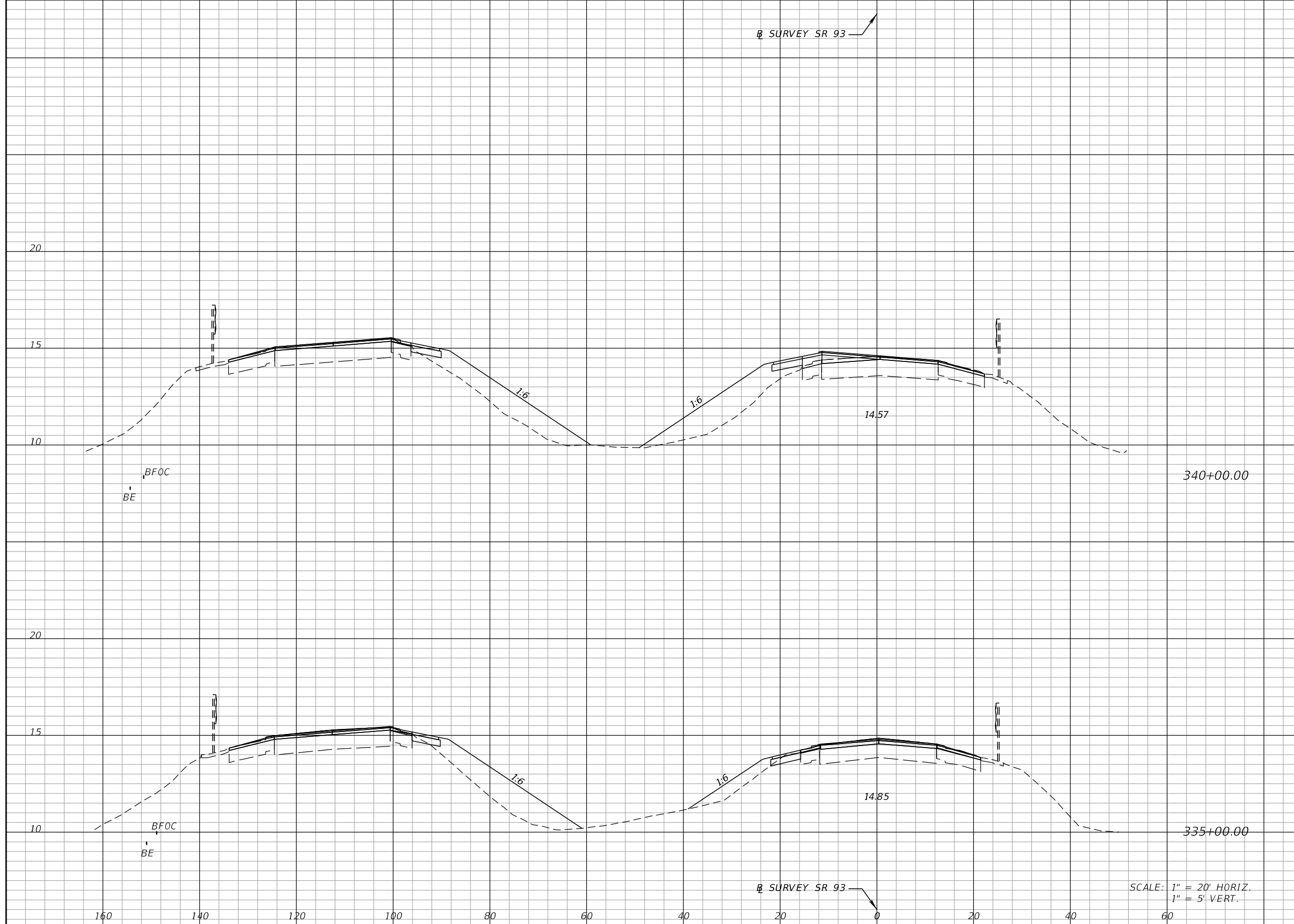
KENNETH R. MUZYK, JR., P.E.
P.E. LICENSE NUMBER 44076
FALLER, DAVIS & ASSOCIATES, INC
1150 ASSEMBLY DRIVE, SUITE 400
TAMPA, FLORIDA 33607-4168

STATE OF FLORIDA DEPARTMENT OF TRANSPORTATION		
ROAD NO.	COUNTY	FINANCIAL PROJECT ID
SR 93	COLLIER	444008-4-52-01

CROSS SECTIONS

SHEET NO.
82

THE OFFICIAL RECORD OF THIS SHEET IS THE ELECTRONIC FILE DIGITALLY SIGNED AND SEALED UNDER RULE 61G15-23.004, F.A.C.



Regular		Exc.		Embankment	
A	V	A	V	A	V
0.2			24	69.8	
2.4			56	45.6	
					1069
					657

SCALE: 1" = 20' HORIZ.
1" = 5' VERT.

REVISIONS			
DATE	DESCRIPTION	DATE	DESCRIPTION

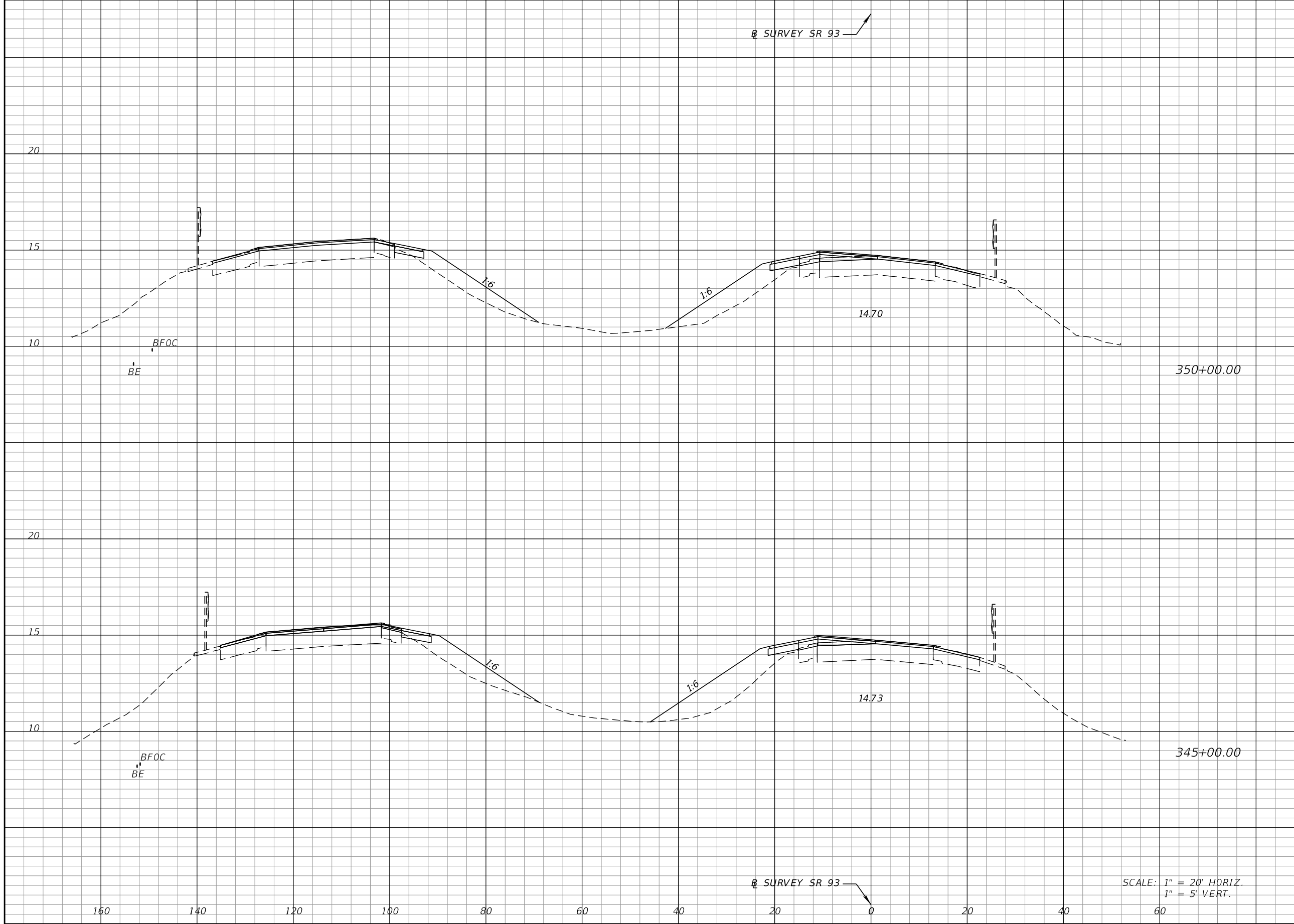
KENNETH R. MUZYK, JR., P.E.
P.E. LICENSE NUMBER 44076
FALLER, DAVIS & ASSOCIATES, INC
1150 ASSEMBLY DRIVE, SUITE 400
TAMPA, FLORIDA 33607-4168

STATE OF FLORIDA DEPARTMENT OF TRANSPORTATION		
ROAD NO.	COUNTY	FINANCIAL PROJECT ID
SR 93	COLLIER	444008-4-52-01

CROSS SECTIONS

SHEET NO.
83

THE OFFICIAL RECORD OF THIS SHEET IS THE ELECTRONIC FILE DIGITALLY SIGNED AND SEALED UNDER RULE 61G15-23.004, F.A.C.



Regular		Exc.		Embankment	
A	V	A	V	A	V
0.5	7	40.0		815	
0.3	5	48.0		1091	

⊕ SURVEY SR 93 ↗

⊕ SURVEY SR 93 ↘

SCALE: 1" = 20' HORIZ.
1" = 5' VERT.

REVISIONS			
DATE	DESCRIPTION	DATE	DESCRIPTION

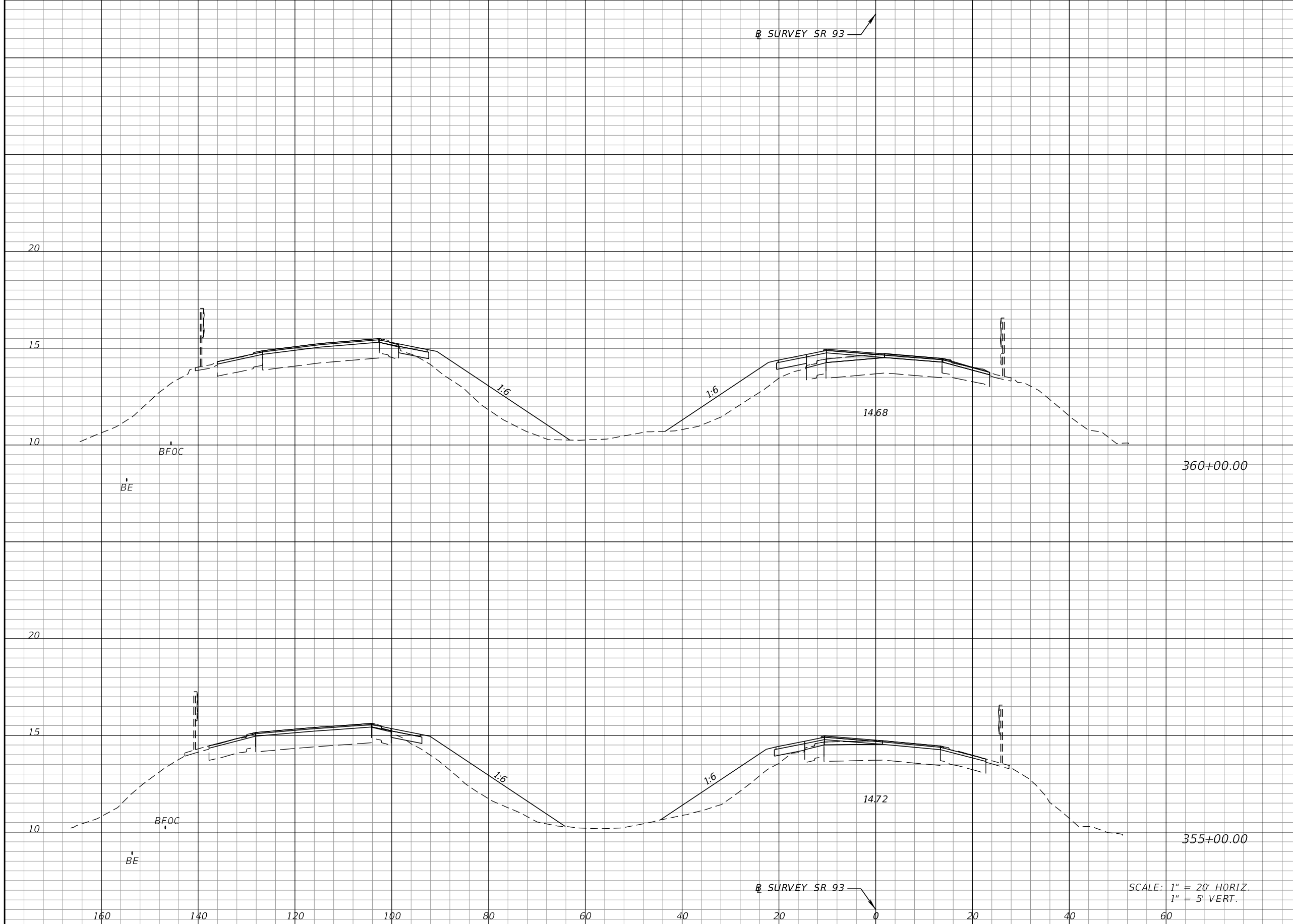
KENNETH R. MUZYK, JR., P.E.
P.E. LICENSE NUMBER 44076
FALLER, DAVIS & ASSOCIATES, INC
1150 ASSEMBLY DRIVE, SUITE 400
TAMPA, FLORIDA 33607-4168

STATE OF FLORIDA DEPARTMENT OF TRANSPORTATION		
ROAD NO.	COUNTY	FINANCIAL PROJECT ID
SR 93	COLLIER	444008-4-52-01

CROSS SECTIONS

SHEET NO.
84

THE OFFICIAL RECORD OF THIS SHEET IS THE ELECTRONIC FILE DIGITALLY SIGNED AND SEALED UNDER RULE 61G15-23.004, F.A.C.



Regular		Exc.		Embankment	
A	V	A	V	A	V
0.3	6	51.9	941	0.4	8
		49.7	831		

REVISIONS			
DATE	DESCRIPTION	DATE	DESCRIPTION

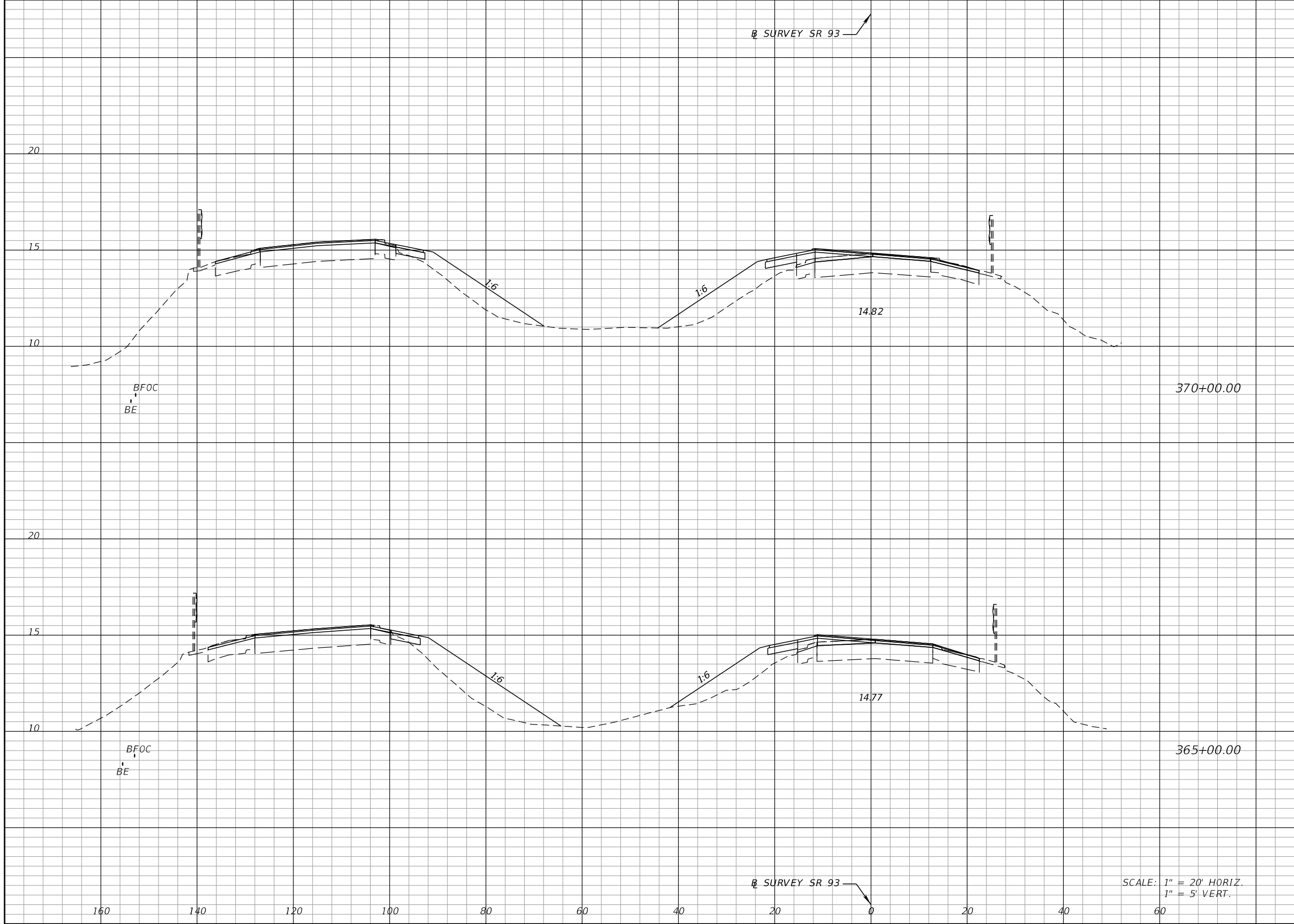
KENNETH R. MUZYK, JR., P.E.
 P.E. LICENSE NUMBER 44076
 FALLER, DAVIS & ASSOCIATES, INC
 1150 ASSEMBLY DRIVE, SUITE 400
 TAMPA, FLORIDA 33607-4168

STATE OF FLORIDA DEPARTMENT OF TRANSPORTATION		
ROAD NO.	COUNTY	FINANCIAL PROJECT ID
SR 93	COLLIER	444008-4-52-01

CROSS SECTIONS

SHEET NO.
85

THE OFFICIAL RECORD OF THIS SHEET IS THE ELECTRONIC FILE DIGITALLY SIGNED AND SEALED UNDER RULE 61G15-23.004, F.A.C.



Regular		Exc.		Embankment	
A	V	A	V	A	V
0.2	8	48.0		969	
0.7	9	56.6		1005	

REVISIONS			
DATE	DESCRIPTION	DATE	DESCRIPTION

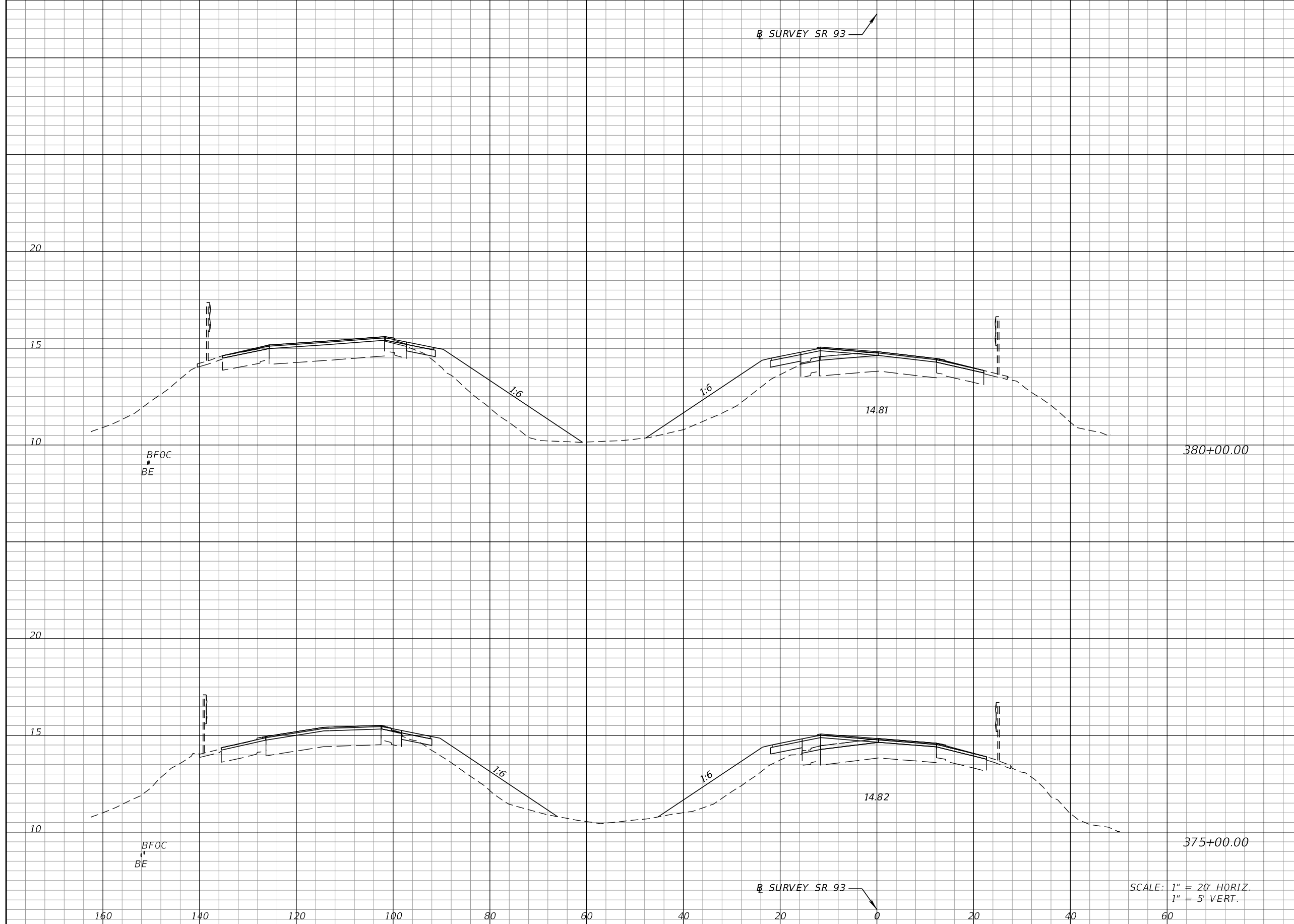
KENNETH R. MUZYK, JR., P.E.
 P.E. LICENSE NUMBER 44076
 FALLER, DAVIS & ASSOCIATES, INC
 1150 ASSEMBLY DRIVE, SUITE 400
 TAMPA, FLORIDA 33607-4168

STATE OF FLORIDA DEPARTMENT OF TRANSPORTATION		
ROAD NO.	COUNTY	FINANCIAL PROJECT ID
SR 93	COLLIER	444008-4-52-01

CROSS SECTIONS

SHEET NO.
86

THE OFFICIAL RECORD OF THIS SHEET IS THE ELECTRONIC FILE DIGITALLY SIGNED AND SEALED UNDER RULE 61G15-23.004, F.A.C.



Regular		Exc.		Embankment	
A	V	A	V	A	V
0.5			8	64.1	1012
0.4			6	45.2	863

REVISIONS			
DATE	DESCRIPTION	DATE	DESCRIPTION

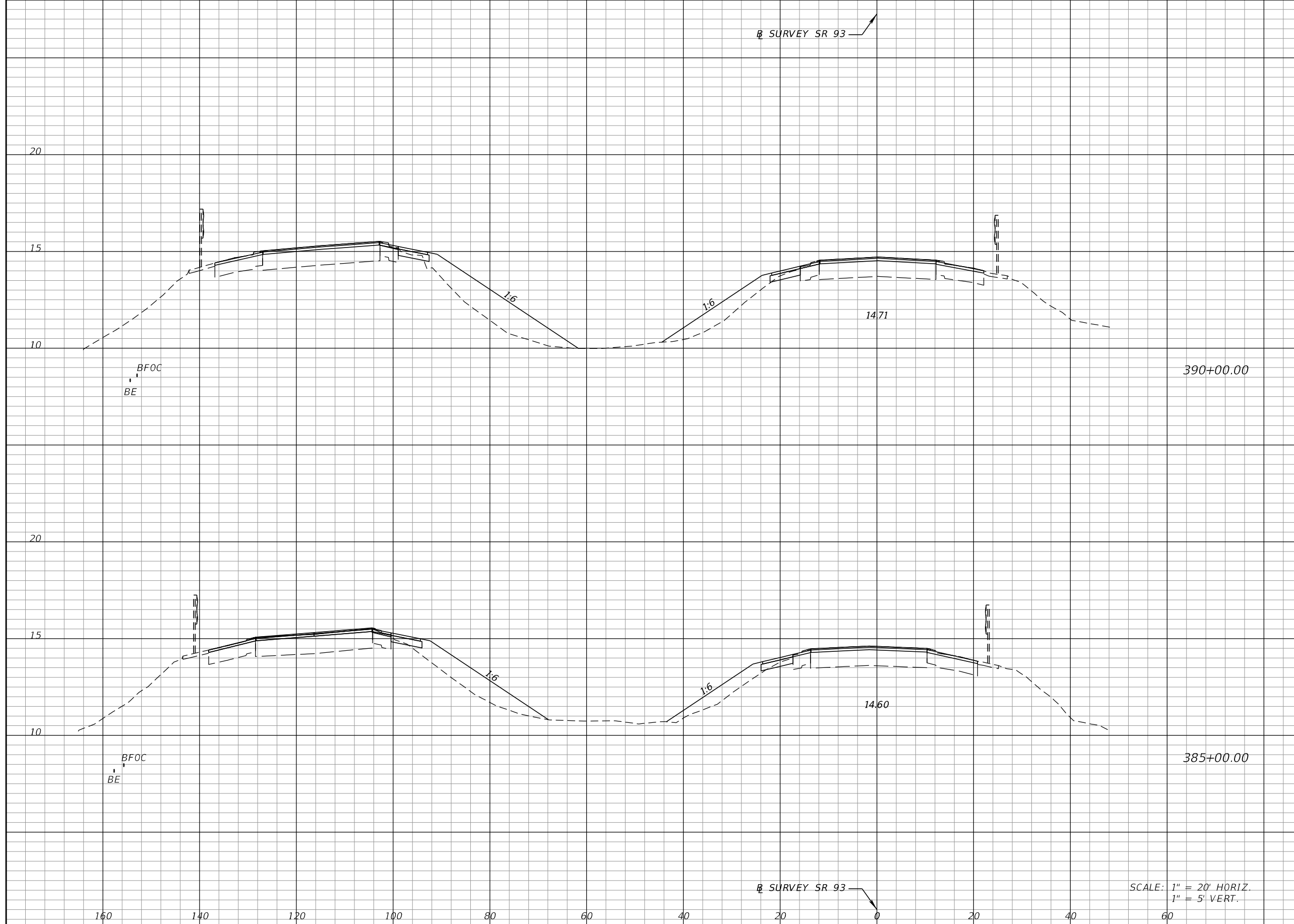
KENNETH R. MUZYK, JR., P.E.
P.E. LICENSE NUMBER 44076
FALLER, DAVIS & ASSOCIATES, INC
1150 ASSEMBLY DRIVE, SUITE 400
TAMPA, FLORIDA 33607-4168

STATE OF FLORIDA DEPARTMENT OF TRANSPORTATION		
ROAD NO.	COUNTY	FINANCIAL PROJECT ID
SR 93	COLLIER	444008-4-52-01

CROSS SECTIONS

SHEET NO.
87

THE OFFICIAL RECORD OF THIS SHEET IS THE ELECTRONIC FILE DIGITALLY SIGNED AND SEALED UNDER RULE 61G15-23.004, F.A.C.



Regular		Exc.		Embankment	
A	V	A	V	A	V
2.4			34	53.0	834
1.3			17	37.1	937

REVISIONS			
DATE	DESCRIPTION	DATE	DESCRIPTION

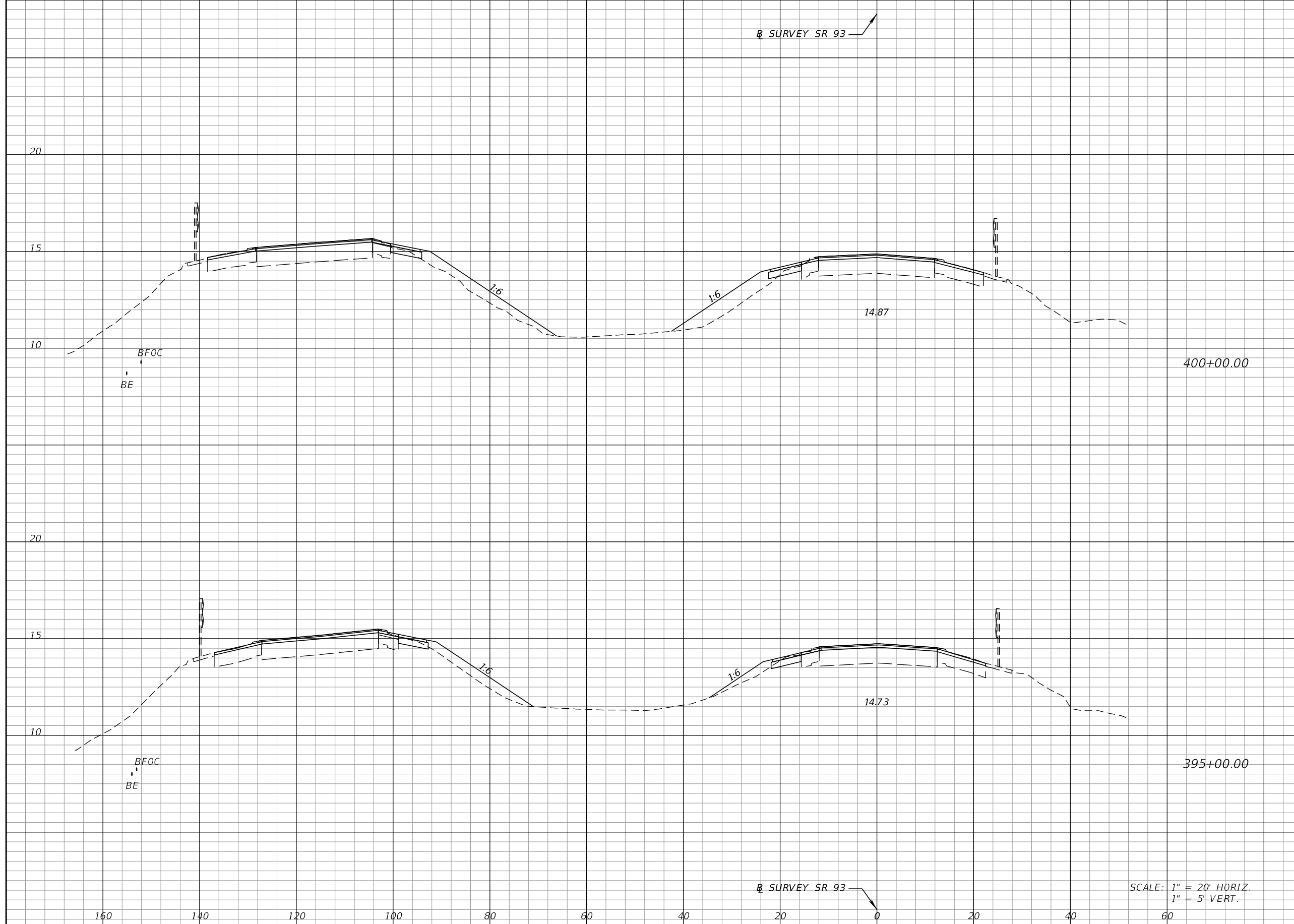
KENNETH R. MUZYK, JR., P.E.
P.E. LICENSE NUMBER 44076
FALLER, DAVIS & ASSOCIATES, INC
1150 ASSEMBLY DRIVE, SUITE 400
TAMPA, FLORIDA 33607-4168

STATE OF FLORIDA DEPARTMENT OF TRANSPORTATION		
ROAD NO.	COUNTY	FINANCIAL PROJECT ID
SR 93	COLLIER	444008-4-52-01

CROSS SECTIONS

SHEET NO.
88

THE OFFICIAL RECORD OF THIS SHEET IS THE ELECTRONIC FILE DIGITALLY SIGNED AND SEALED UNDER RULE 61G15-23.004, F.A.C.



Regular		Exc.		Embankment	
A	V	A	V	A	V
2.2			55	30.3	413
3.7			56	14.3	623

REVISIONS			
DATE	DESCRIPTION	DATE	DESCRIPTION

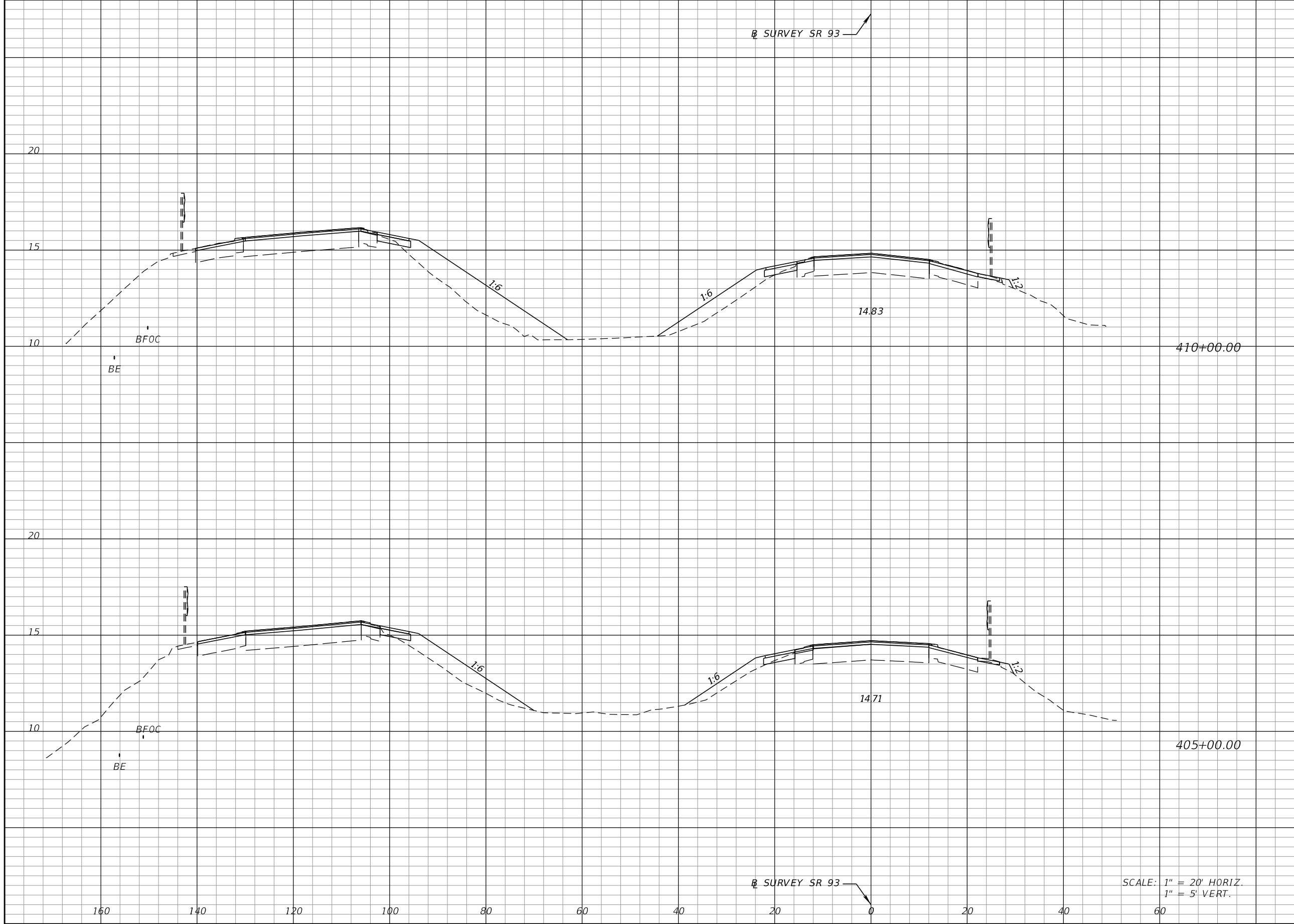
KENNETH R. MUZYK, JR., P.E.
P.E. LICENSE NUMBER 44076
FALLER, DAVIS & ASSOCIATES, INC
1150 ASSEMBLY DRIVE, SUITE 400
TAMPA, FLORIDA 33607-4168

STATE OF FLORIDA DEPARTMENT OF TRANSPORTATION		
ROAD NO.	COUNTY	FINANCIAL PROJECT ID
SR 93	COLLIER	444008-4-52-01

CROSS SECTIONS

SHEET NO.
89

THE OFFICIAL RECORD OF THIS SHEET IS THE ELECTRONIC FILE DIGITALLY SIGNED AND SEALED UNDER RULE 61G15-23.004, F.A.C.



Regular		Exc.		Embankment	
A	V	A	V	A	V
1.7	28	54.1	750		
1.3	32	26.9	530		

REVISIONS			
DATE	DESCRIPTION	DATE	DESCRIPTION

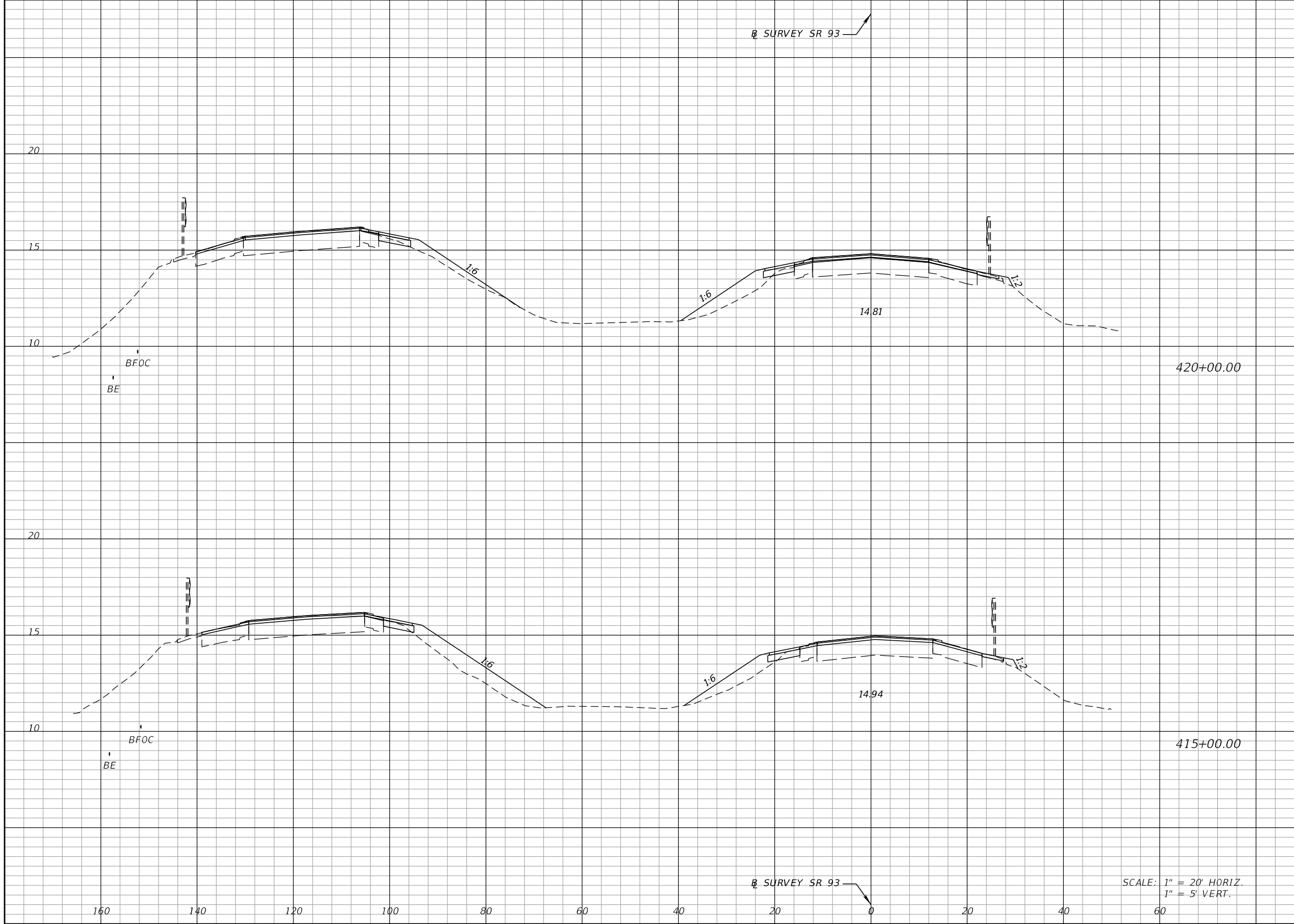
KENNETH R. MUZYK, JR., P.E.
 P.E. LICENSE NUMBER 44076
 FALLER, DAVIS & ASSOCIATES, INC
 1150 ASSEMBLY DRIVE, SUITE 400
 TAMPA, FLORIDA 33607-4168

STATE OF FLORIDA DEPARTMENT OF TRANSPORTATION		
ROAD NO.	COUNTY	FINANCIAL PROJECT ID
SR 93	COLLIER	444008-4-52-01

CROSS SECTIONS

SHEET NO.
90

THE OFFICIAL RECORD OF THIS SHEET IS THE ELECTRONIC FILE DIGITALLY SIGNED AND SEALED UNDER RULE 61G15-23.004, F.A.C.



Regular		Exc.		Embankment	
A	V	A	V	A	V
2.7			50	28.6	
					556
2.7			41	31.5	
					793

REVISIONS			
DATE	DESCRIPTION	DATE	DESCRIPTION

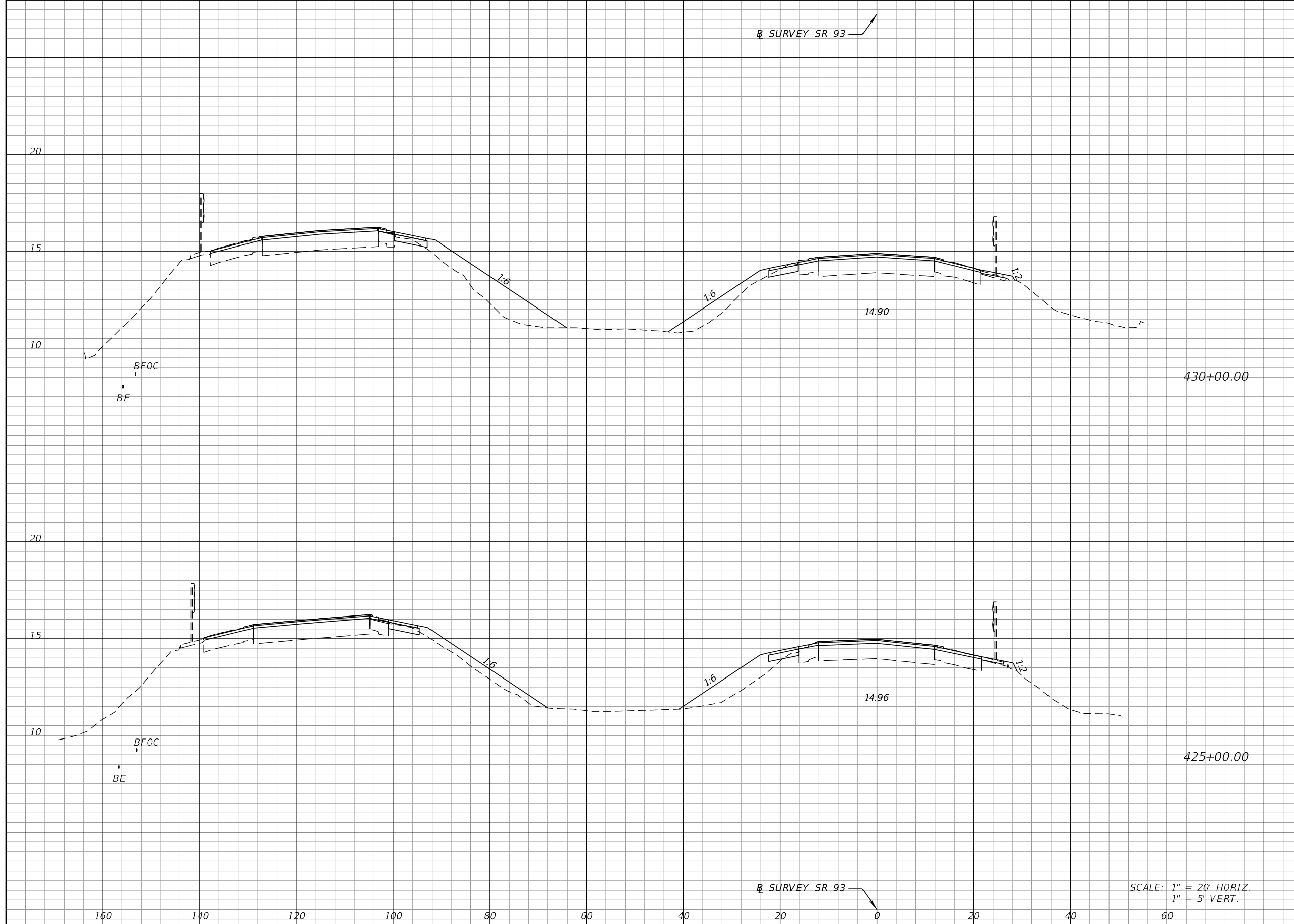
KENNETH R. MUZYK, JR., P.E.
 P.E. LICENSE NUMBER 44076
 FALLER, DAVIS & ASSOCIATES, INC
 1150 ASSEMBLY DRIVE, SUITE 400
 TAMPA, FLORIDA 33607-4168

STATE OF FLORIDA DEPARTMENT OF TRANSPORTATION		
ROAD NO.	COUNTY	FINANCIAL PROJECT ID
SR 93	COLLIER	444008-4-52-01

CROSS SECTIONS

SHEET NO.
91

THE OFFICIAL RECORD OF THIS SHEET IS THE ELECTRONIC FILE DIGITALLY SIGNED AND SEALED UNDER RULE 61G15-23.004, F.A.C.



Regular		Exc.		Embankment	
A	V	A	V	A	V
3.9		56		42.0	645
2.2		45		27.7	521

REVISIONS			
DATE	DESCRIPTION	DATE	DESCRIPTION

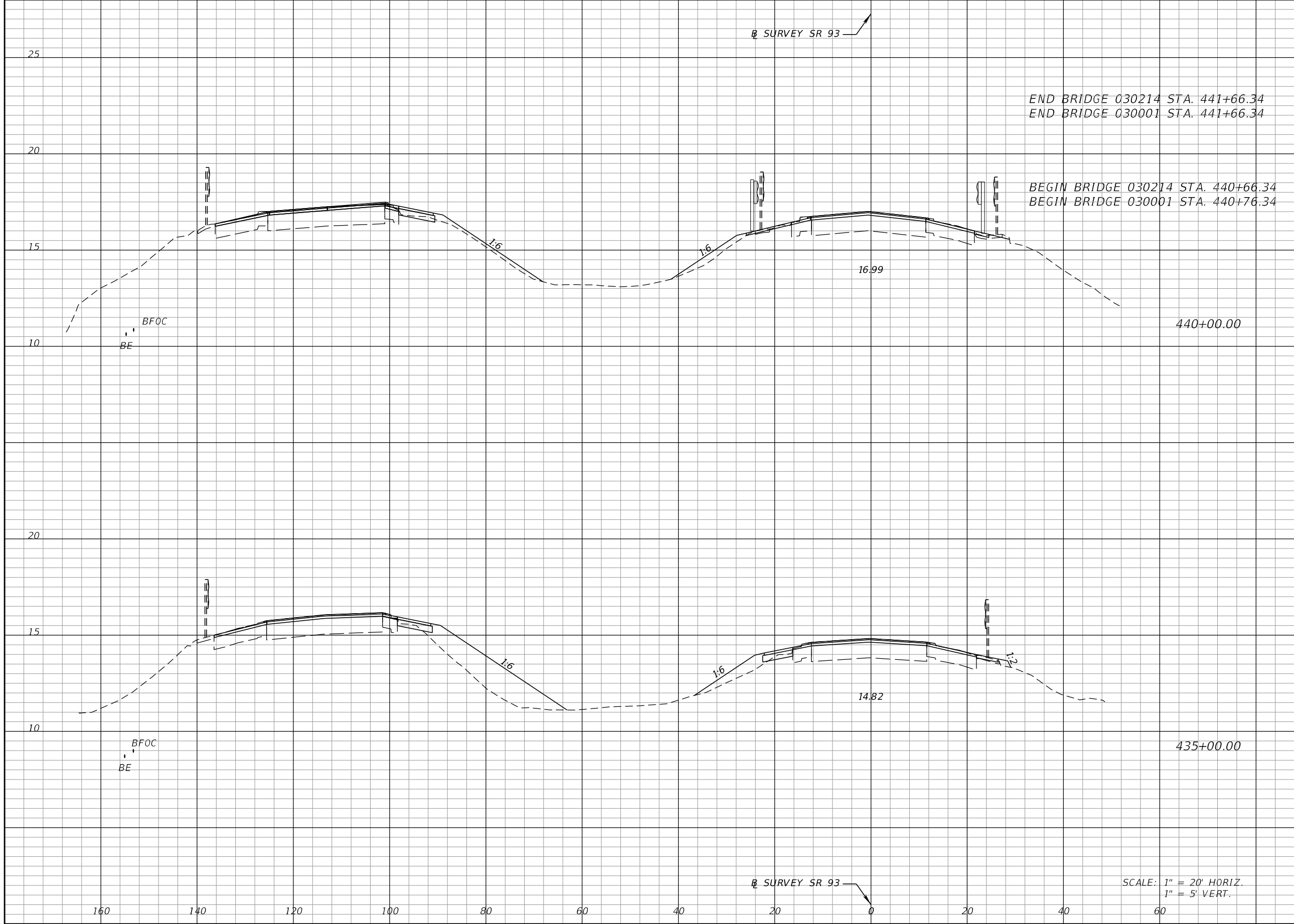
KENNETH R. MUZYK, JR., P.E.
 P.E. LICENSE NUMBER 44076
 FALLER, DAVIS & ASSOCIATES, INC
 1150 ASSEMBLY DRIVE, SUITE 400
 TAMPA, FLORIDA 33607-4168

STATE OF FLORIDA DEPARTMENT OF TRANSPORTATION		
ROAD NO.	COUNTY	FINANCIAL PROJECT ID
SR 93	COLLIER	444008-4-52-01

CROSS SECTIONS

SHEET NO.
92

THE OFFICIAL RECORD OF THIS SHEET IS THE ELECTRONIC FILE DIGITALLY SIGNED AND SEALED UNDER RULE 61G15-23.004, F.A.C.



Regular		Exc.		Embankment	
A	V	A	V	A	V
0.9	0	38.1	0		
2.8	8	8.0	24		
2.8	41	9.1	464		
1.6	51	41.0	769		

REVISIONS			
DATE	DESCRIPTION	DATE	DESCRIPTION

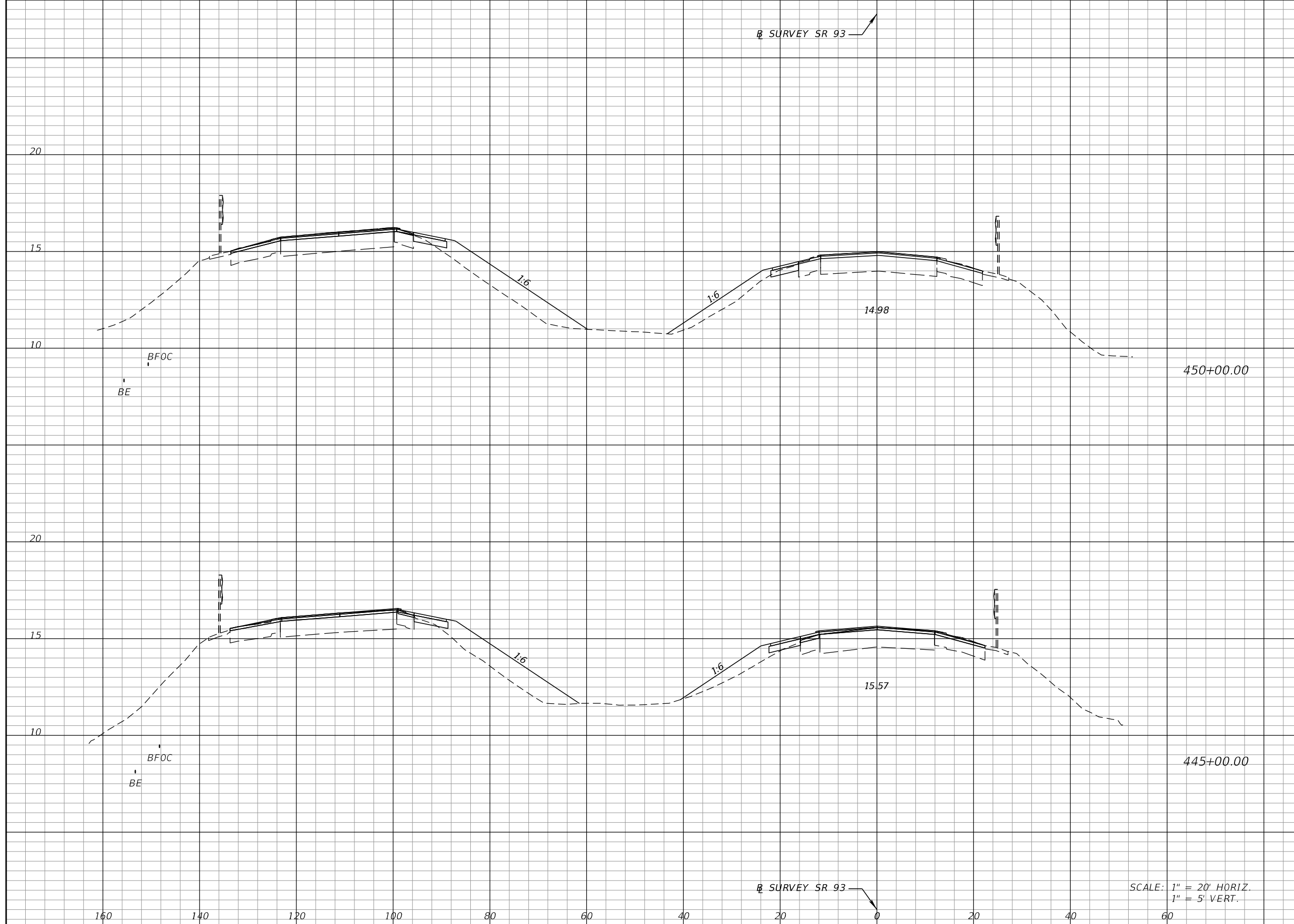
KENNETH R. MUZYK, JR., P.E.
 P.E. LICENSE NUMBER 44076
 FALLER, DAVIS & ASSOCIATES, INC
 1150 ASSEMBLY DRIVE, SUITE 400
 TAMPA, FLORIDA 33607-4168

STATE OF FLORIDA DEPARTMENT OF TRANSPORTATION		
ROAD NO.	COUNTY	FINANCIAL PROJECT ID
SR 93	COLLIER	444008-4-52-01

CROSS SECTIONS

SHEET NO.
93

THE OFFICIAL RECORD OF THIS SHEET IS THE ELECTRONIC FILE DIGITALLY SIGNED AND SEALED UNDER RULE 61G15-23.004, F.A.C.



Regular		Exc.		Embankment	
A	V	A	V	A	V
2.2			29	38.2	706
0.9			11	38.1	471

REVISIONS			
DATE	DESCRIPTION	DATE	DESCRIPTION

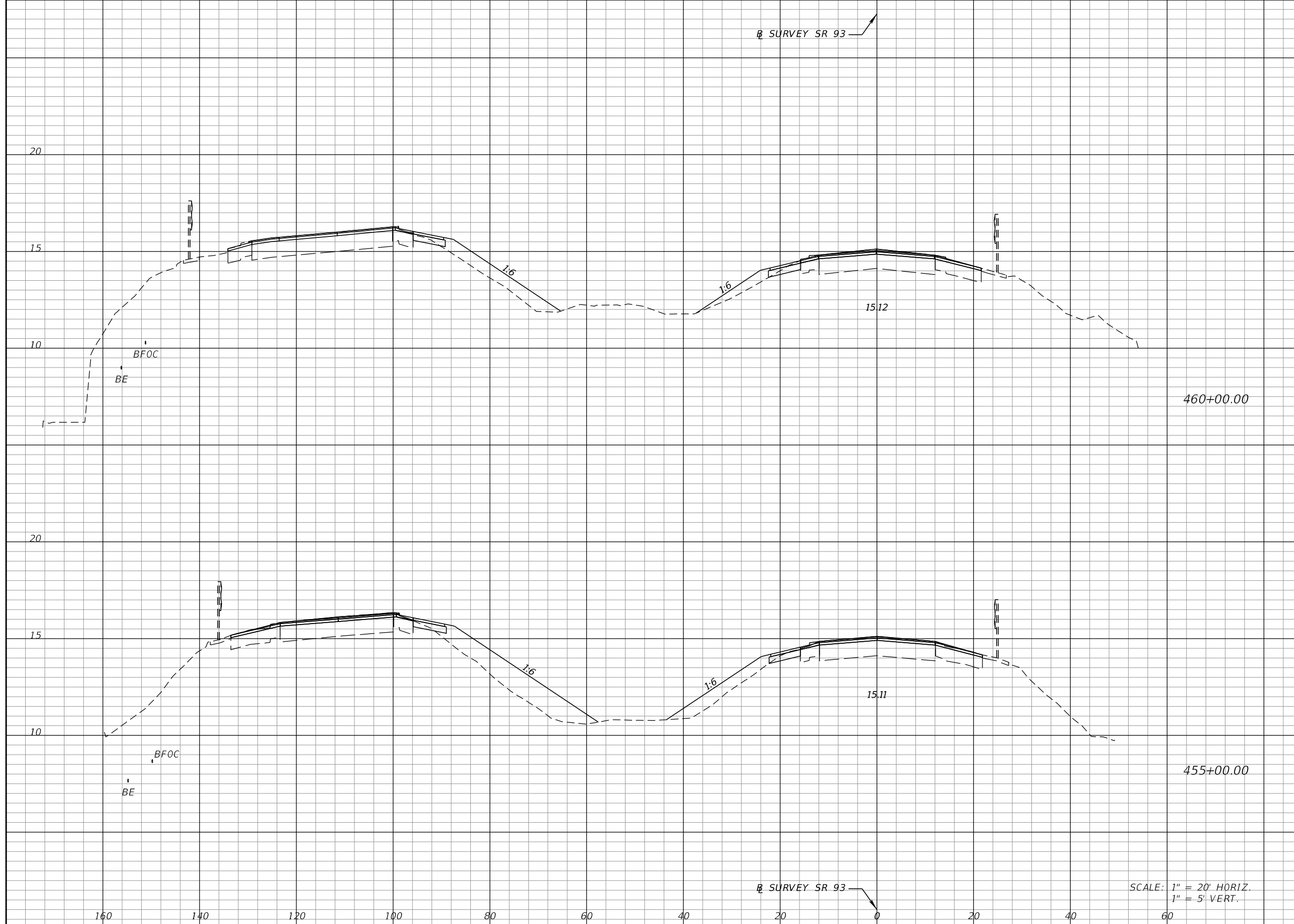
KENNETH R. MUZYK, JR., P.E.
 P.E. LICENSE NUMBER 44076
 FALLER, DAVIS & ASSOCIATES, INC
 1150 ASSEMBLY DRIVE, SUITE 400
 TAMPA, FLORIDA 33607-4168

STATE OF FLORIDA DEPARTMENT OF TRANSPORTATION		
ROAD NO.	COUNTY	FINANCIAL PROJECT ID
SR 93	COLLIER	444008-4-52-01

CROSS SECTIONS

SHEET NO.
94

THE OFFICIAL RECORD OF THIS SHEET IS THE ELECTRONIC FILE DIGITALLY SIGNED AND SEALED UNDER RULE 61G15-23.004, F.A.C.



Regular		Exc.		Embankment	
A	V	A	V	A	V
2.8	49	22.1	660		
2.5	44	49.2	809		

SCALE: 1" = 20' HORIZ.
1" = 5' VERT.

REVISIONS			
DATE	DESCRIPTION	DATE	DESCRIPTION

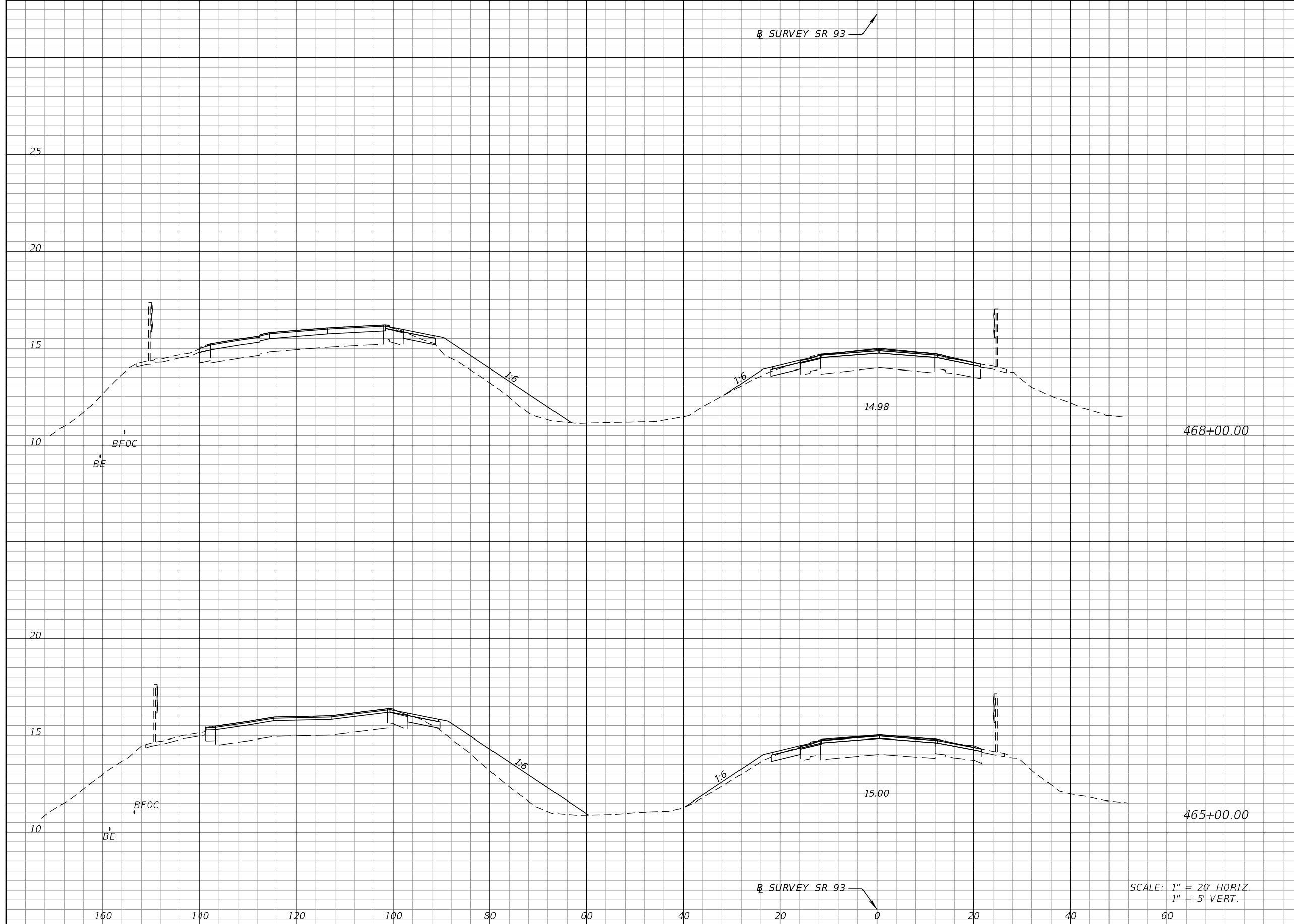
KENNETH R. MUZYK, JR., P.E.
P.E. LICENSE NUMBER 44076
FALLER, DAVIS & ASSOCIATES, INC
1150 ASSEMBLY DRIVE, SUITE 400
TAMPA, FLORIDA 33607-4168

STATE OF FLORIDA DEPARTMENT OF TRANSPORTATION		
ROAD NO.	COUNTY	FINANCIAL PROJECT ID
SR 93	COLLIER	444008-4-52-01

CROSS SECTIONS

SHEET NO.
95

THE OFFICIAL RECORD OF THIS SHEET IS THE ELECTRONIC FILE DIGITALLY SIGNED AND SEALED UNDER RULE 61G15-23.004, F.A.C.



Regular		Exc.		Embankment	
A	V	A	V	A	V
3.1	35	21.9	315		
3.2	56	34.8	527		

REVISIONS			
DATE	DESCRIPTION	DATE	DESCRIPTION

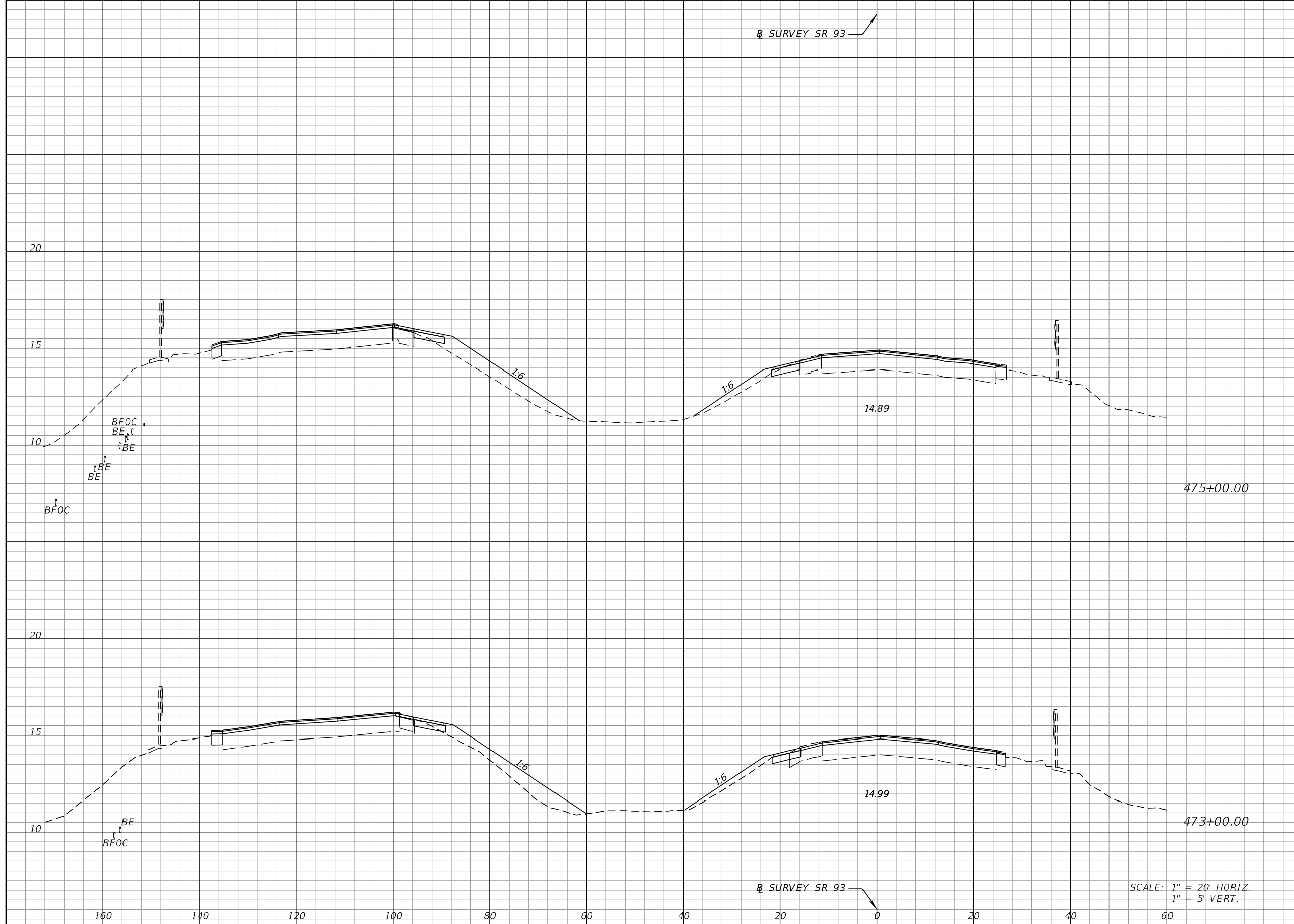
KENNETH R. MUZYK, JR., P.E.
P.E. LICENSE NUMBER 44076
FALLER, DAVIS & ASSOCIATES, INC
1150 ASSEMBLY DRIVE, SUITE 400
TAMPA, FLORIDA 33607-4168

STATE OF FLORIDA DEPARTMENT OF TRANSPORTATION		
ROAD NO.	COUNTY	FINANCIAL PROJECT ID
SR 93	COLLIER	444008-4-52-01

CROSS SECTIONS

SHEET NO.
96

THE OFFICIAL RECORD OF THIS SHEET IS THE ELECTRONIC FILE DIGITALLY SIGNED AND SEALED UNDER RULE 61G15-23.004, F.A.C.



Regular		Exc.		Embankment	
A	V	A	V	A	V
2.5	59	24.6	426		
3.3	59	24.1	426		

REVISIONS			
DATE	DESCRIPTION	DATE	DESCRIPTION

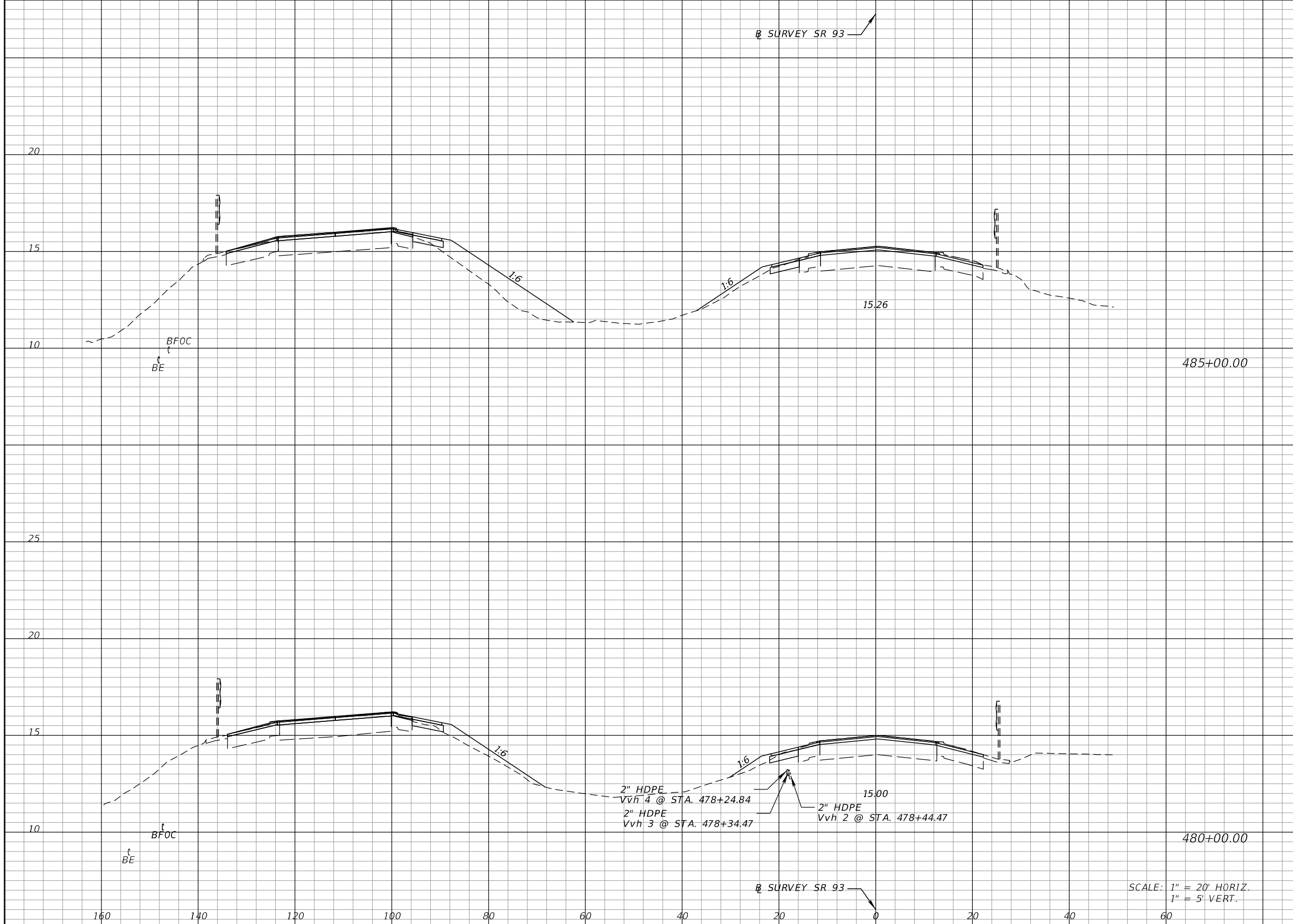
KENNETH R. MUZYK, JR., P.E.
P.E. LICENSE NUMBER 44076
FALLER, DAVIS & ASSOCIATES, INC
1150 ASSEMBLY DRIVE, SUITE 400
TAMPA, FLORIDA 33607-4168

STATE OF FLORIDA DEPARTMENT OF TRANSPORTATION		
ROAD NO.	COUNTY	FINANCIAL PROJECT ID
SR 93	COLLIER	444008-4-52-01

CROSS SECTIONS

SHEET NO.
97

THE OFFICIAL RECORD OF THIS SHEET IS THE ELECTRONIC FILE DIGITALLY SIGNED AND SEALED UNDER RULE 61G15-23.004, F.A.C.



Regular		Exc.		Embankment	
A	V	A	V	A	V
2.8			55	27.9	345
3.1			52	9.4	315

REVISIONS			
DATE	DESCRIPTION	DATE	DESCRIPTION

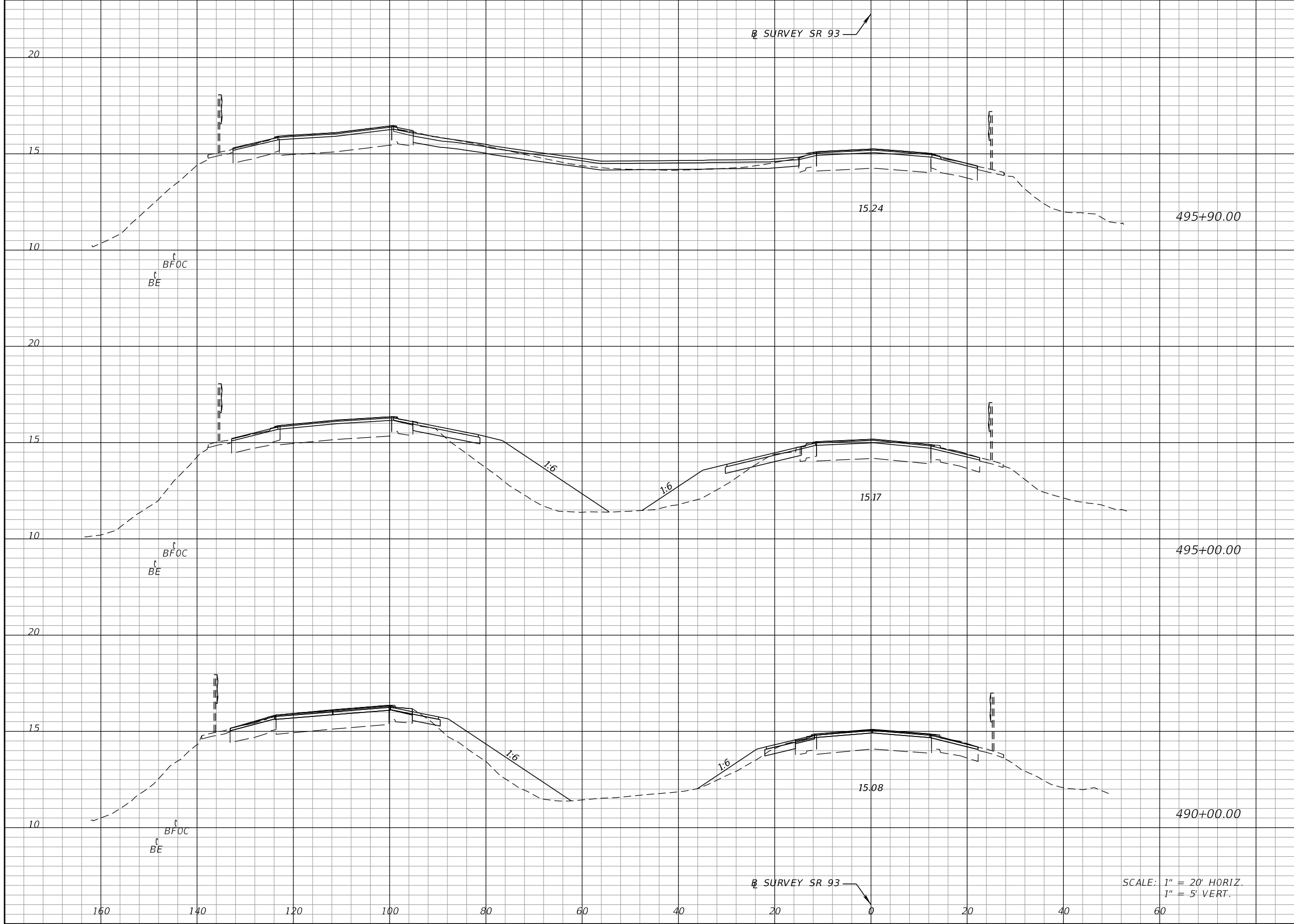
KENNETH R. MUZYK, JR., P.E.
P.E. LICENSE NUMBER 44076
FALLER, DAVIS & ASSOCIATES, INC
1150 ASSEMBLY DRIVE, SUITE 400
TAMPA, FLORIDA 33607-4168

STATE OF FLORIDA DEPARTMENT OF TRANSPORTATION		
ROAD NO.	COUNTY	FINANCIAL PROJECT ID
SR 93	COLLIER	444008-4-52-01

CROSS SECTIONS

SHEET NO.
98

THE OFFICIAL RECORD OF THIS SHEET IS THE ELECTRONIC FILE DIGITALLY SIGNED AND SEALED UNDER RULE 61G15-23.004, F.A.C.



Regular		Exc.		Embankment	
A	V	A	V	A	V
17.6	38	0.0	103		
5.0	79	61.6	835		
3.5	58	28.6	523		

SCALE: 1" = 20' HORIZ.
1" = 5' VERT.

REVISIONS			
DATE	DESCRIPTION	DATE	DESCRIPTION

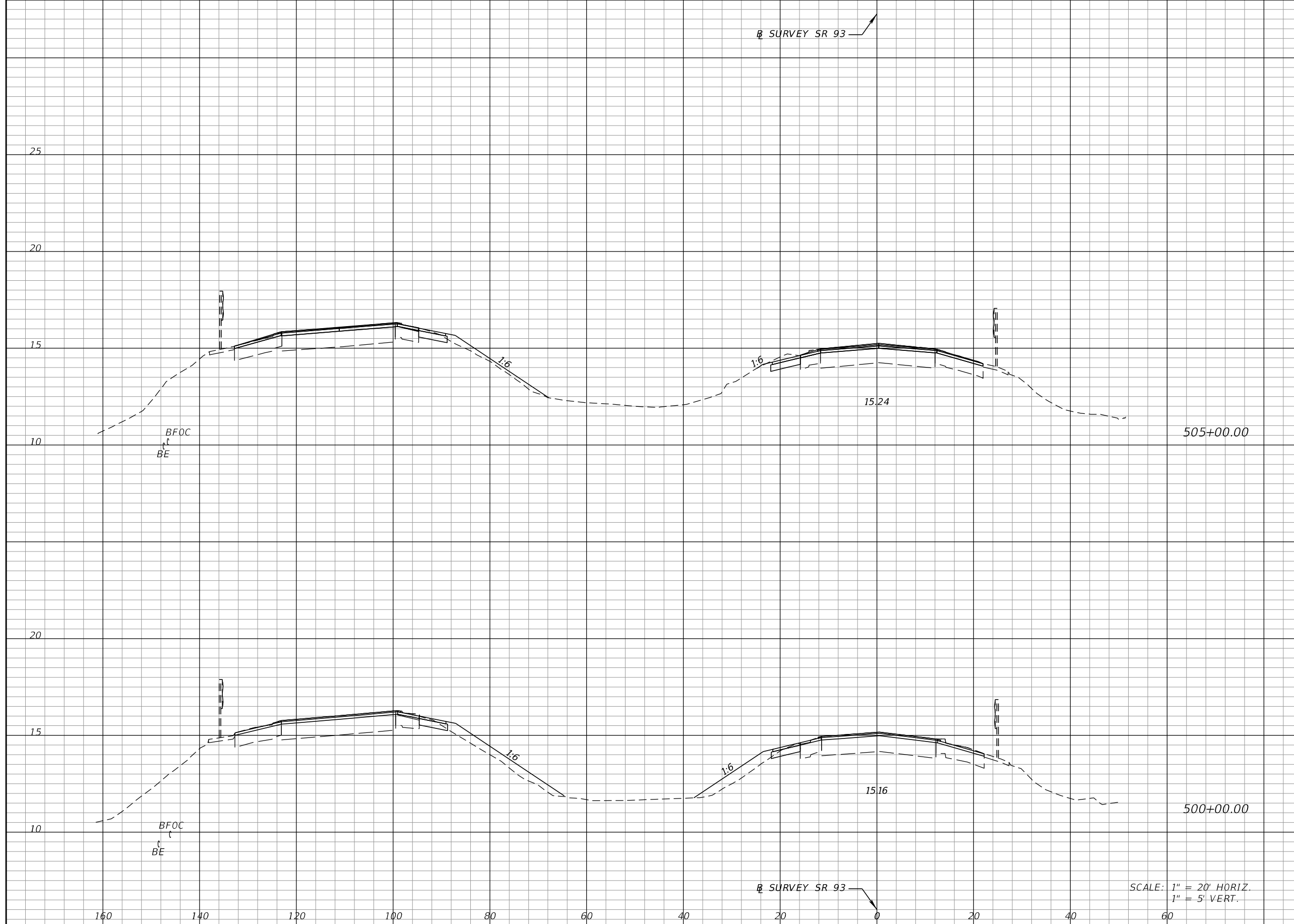
KENNETH R. MUZYK, JR., P.E.
P.E. LICENSE NUMBER 44076
FALLER, DAVIS & ASSOCIATES, INC
1150 ASSEMBLY DRIVE, SUITE 400
TAMPA, FLORIDA 33607-4168

STATE OF FLORIDA DEPARTMENT OF TRANSPORTATION		
ROAD NO.	COUNTY	FINANCIAL PROJECT ID
SR 93	COLLIER	444008-4-52-01

CROSS SECTIONS

SHEET NO.
99

THE OFFICIAL RECORD OF THIS SHEET IS THE ELECTRONIC FILE DIGITALLY SIGNED AND SEALED UNDER RULE 61G15-23.004, F.A.C.



Regular		Exc.		Embankment	
A	V	A	V	A	V
5.8	89	4.7	213	3.8	163
				18.3	139

REVISIONS			
DATE	DESCRIPTION	DATE	DESCRIPTION

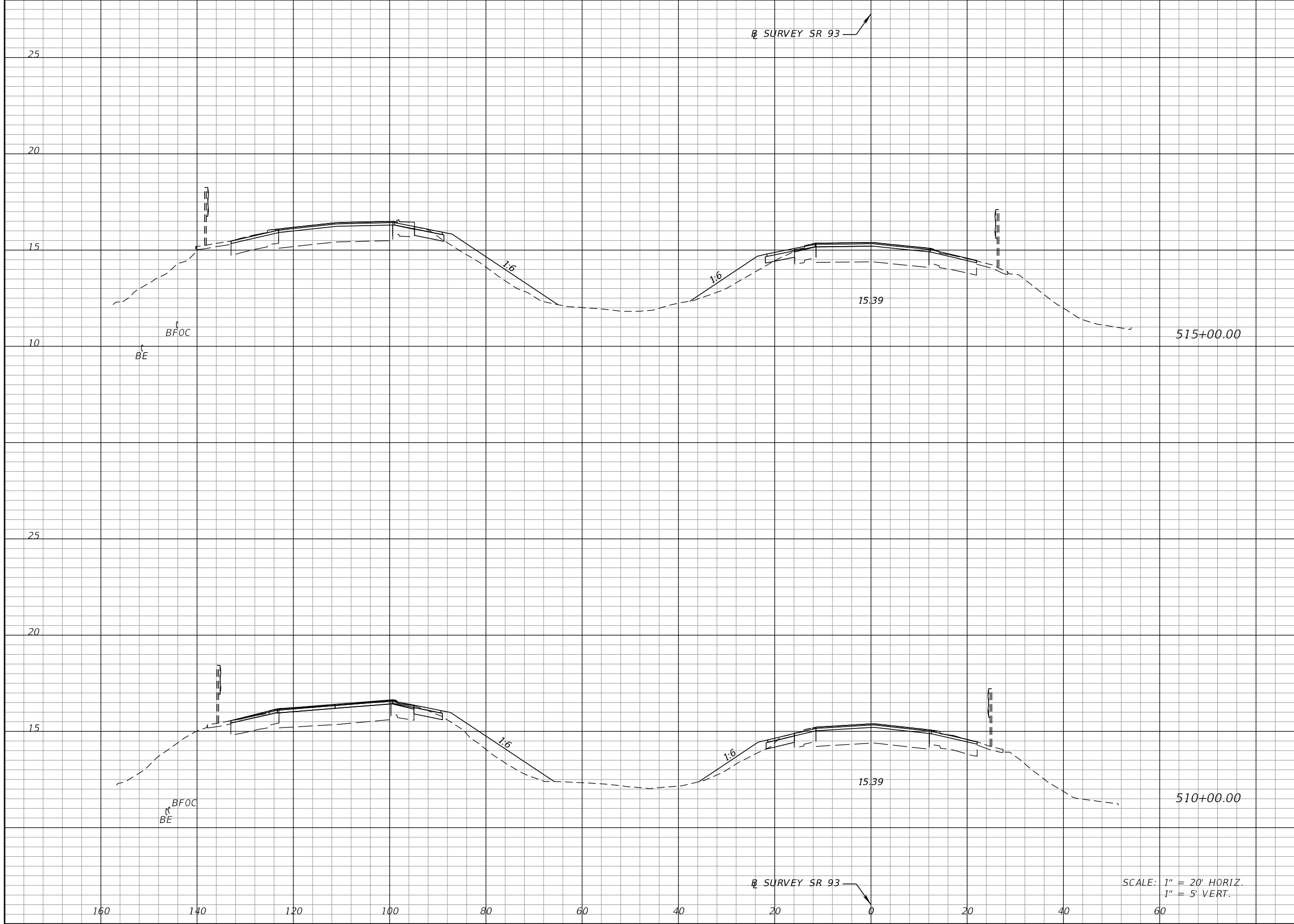
KENNETH R. MUZYK, JR., P.E.
 P.E. LICENSE NUMBER 44076
 FALLER, DAVIS & ASSOCIATES, INC
 1150 ASSEMBLY DRIVE, SUITE 400
 TAMPA, FLORIDA 33607-4168

STATE OF FLORIDA DEPARTMENT OF TRANSPORTATION		
ROAD NO.	COUNTY	FINANCIAL PROJECT ID
SR 93	COLLIER	444008-4-52-01

CROSS SECTIONS

SHEET NO.
100

THE OFFICIAL RECORD OF THIS SHEET IS THE ELECTRONIC FILE DIGITALLY SIGNED AND SEALED UNDER RULE 61G15-23.004, F.A.C.



Regular		Exc.		Embankment	
A	V	A	V	A	V
2.8			60	19.6	
					346
3.7			88	17.8	
					208

SCALE: 1" = 20' HORIZ.
1" = 5' VERT.

REVISIONS			
DATE	DESCRIPTION	DATE	DESCRIPTION

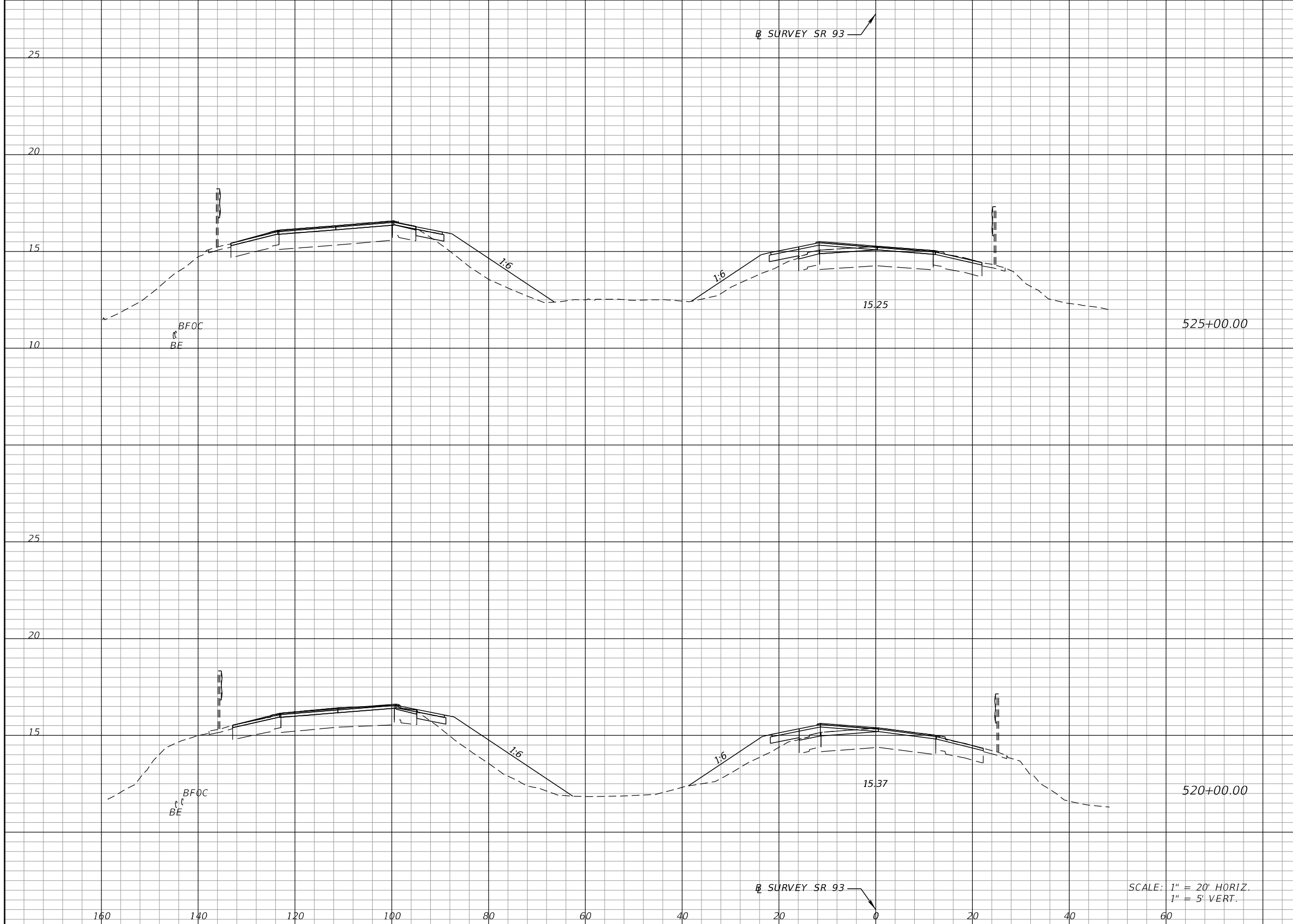
KENNETH R. MUZYK, JR., P.E.
P.E. LICENSE NUMBER 44076
FALLER, DAVIS & ASSOCIATES, INC
1150 ASSEMBLY DRIVE, SUITE 400
TAMPA, FLORIDA 33607-4168

STATE OF FLORIDA DEPARTMENT OF TRANSPORTATION		
ROAD NO.	COUNTY	FINANCIAL PROJECT ID
SR 93	COLLIER	444008-4-52-01

CROSS SECTIONS

SHEET NO.
101

THE OFFICIAL RECORD OF THIS SHEET IS THE ELECTRONIC FILE DIGITALLY SIGNED AND SEALED UNDER RULE 61G15-23.004, F.A.C.



Regular		Exc.		Embankment	
A	V	A	V	A	V
0.7			11	30.5	641
0.5			31	38.7	540

REVISIONS			
DATE	DESCRIPTION	DATE	DESCRIPTION

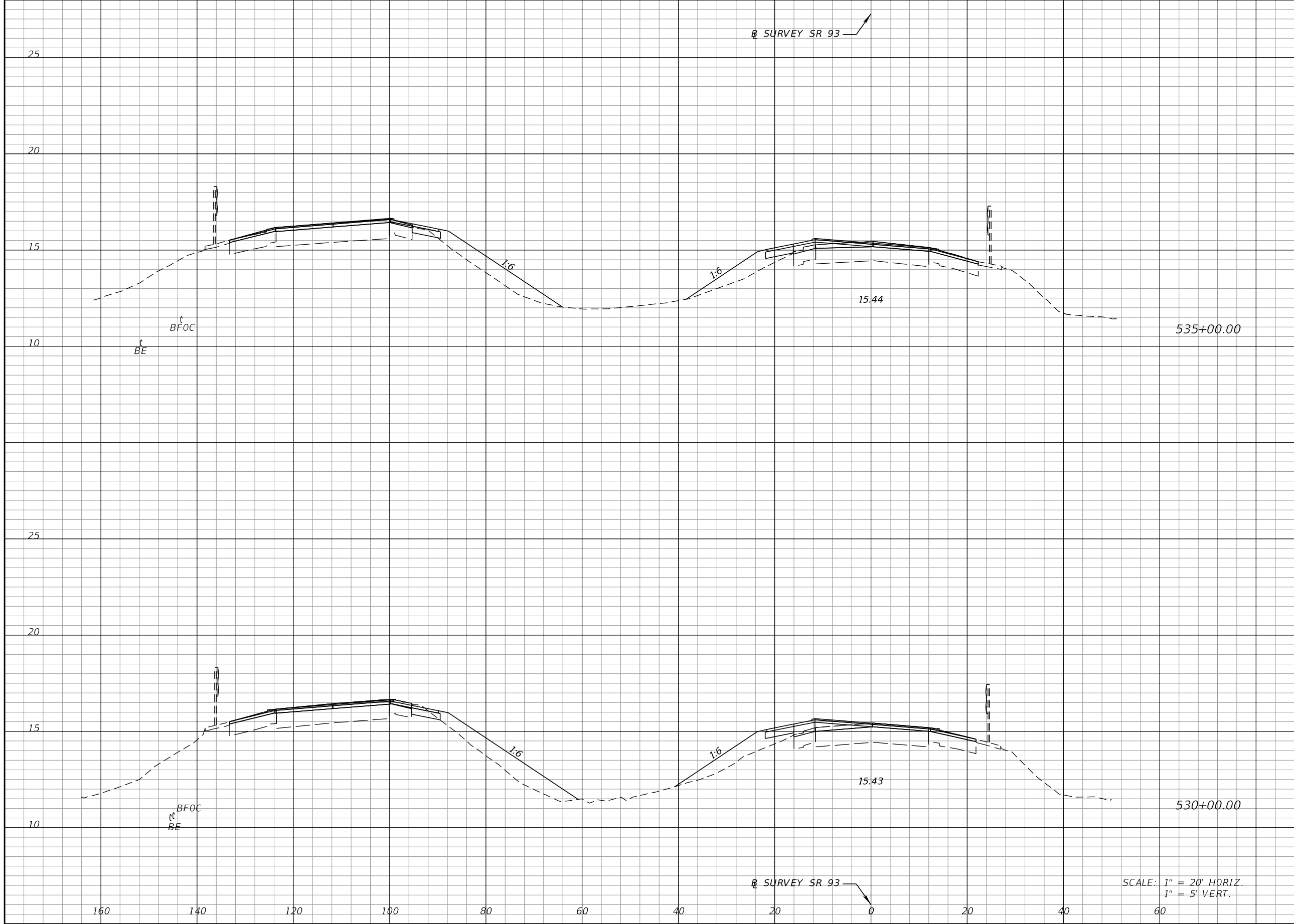
KENNETH R. MUZYK, JR., P.E.
 P.E. LICENSE NUMBER 44076
 FALLER, DAVIS & ASSOCIATES, INC
 1150 ASSEMBLY DRIVE, SUITE 400
 TAMPA, FLORIDA 33607-4168

STATE OF FLORIDA DEPARTMENT OF TRANSPORTATION		
ROAD NO.	COUNTY	FINANCIAL PROJECT ID
SR 93	COLLIER	444008-4-52-01

CROSS SECTIONS

SHEET NO.
102

THE OFFICIAL RECORD OF THIS SHEET IS THE ELECTRONIC FILE DIGITALLY SIGNED AND SEALED UNDER RULE 61G15-23.004, F.A.C.



Regular		Exc.		Embankment	
A	V	A	V	A	V
1.2			31	29.7	628
2.2			27	38.1	635

REVISIONS			
DATE	DESCRIPTION	DATE	DESCRIPTION

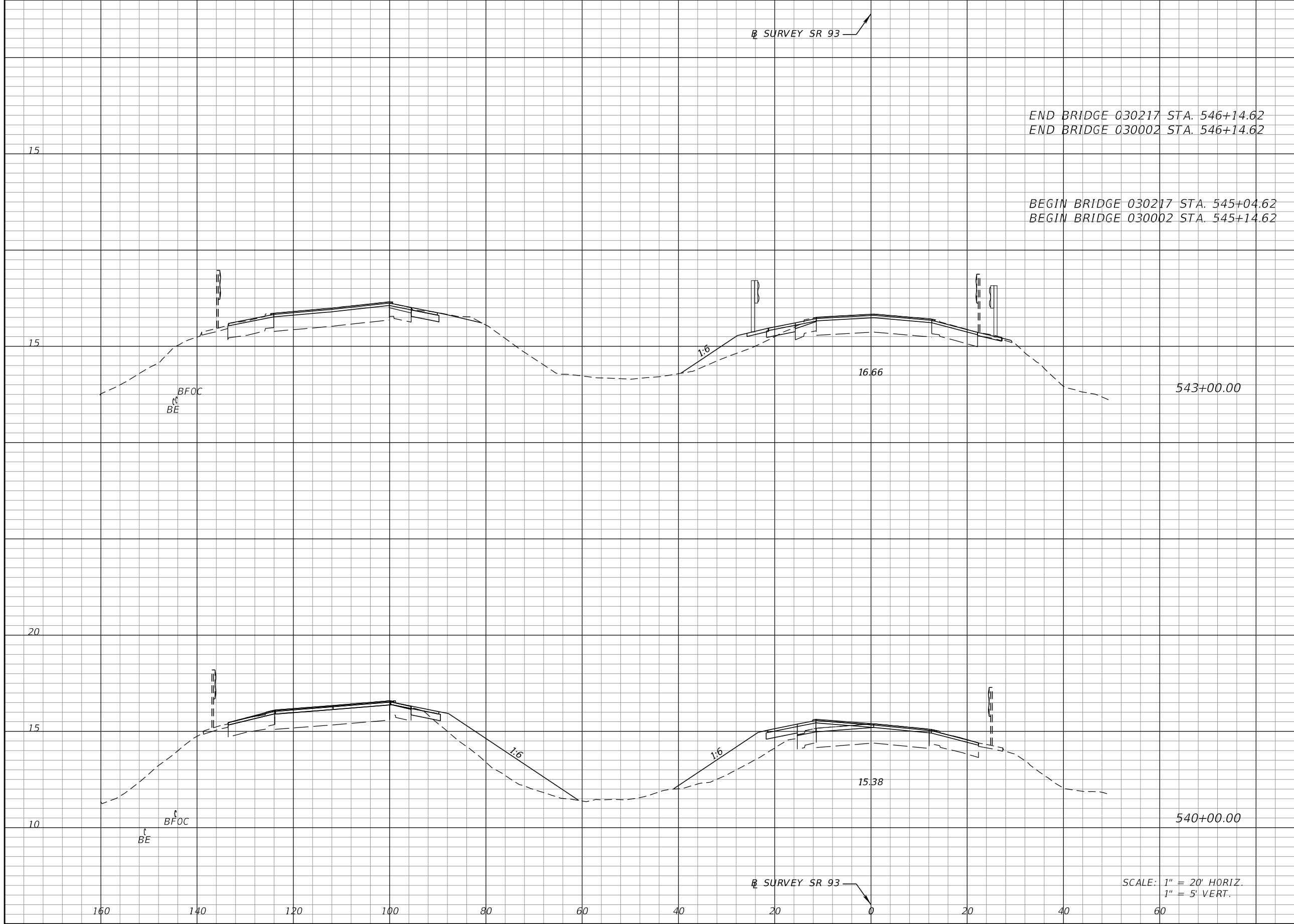
KENNETH R. MUZYK, JR., P.E.
 P.E. LICENSE NUMBER 44076
 FALLER, DAVIS & ASSOCIATES, INC
 1150 ASSEMBLY DRIVE, SUITE 400
 TAMPA, FLORIDA 33607-4168

STATE OF FLORIDA DEPARTMENT OF TRANSPORTATION		
ROAD NO.	COUNTY	FINANCIAL PROJECT ID
SR 93	COLLIER	444008-4-52-01

CROSS SECTIONS

SHEET NO.
103

THE OFFICIAL RECORD OF THIS SHEET IS THE ELECTRONIC FILE DIGITALLY SIGNED AND SEALED UNDER RULE 61G15-23.004, F.A.C.



Regular		Exc.		Embankment	
A	V	A	V	A	V
2.9	0	21.2	0		
5.7	41	10.7	84		
4.6	33	10.3	312		
1.3	23	45.9	700		

REVISIONS			
DATE	DESCRIPTION	DATE	DESCRIPTION

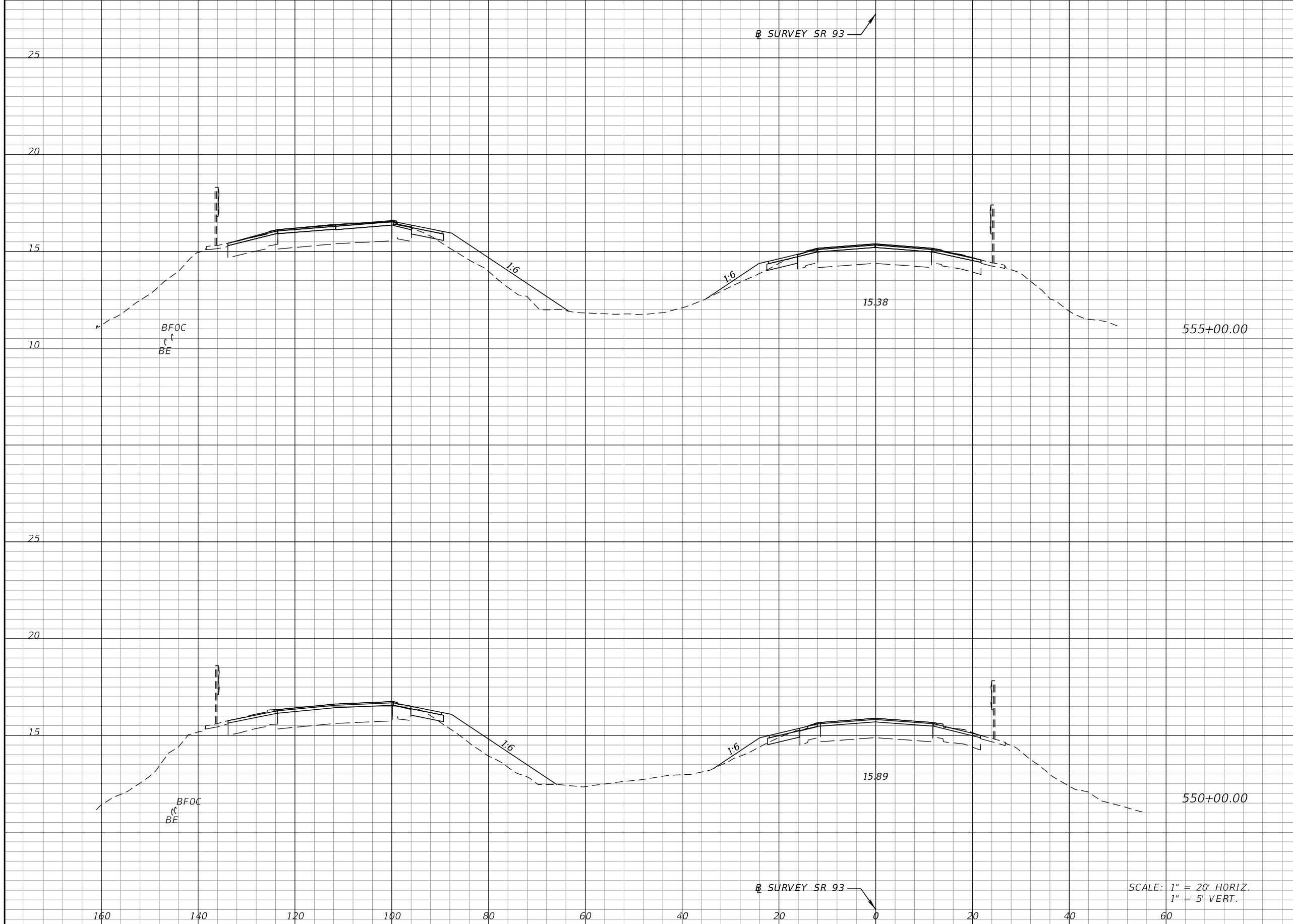
KENNETH R. MUZYK, JR., P.E.
 P.E. LICENSE NUMBER 44076
 FALLER, DAVIS & ASSOCIATES, INC
 1150 ASSEMBLY DRIVE, SUITE 400
 TAMPA, FLORIDA 33607-4168

STATE OF FLORIDA DEPARTMENT OF TRANSPORTATION		
ROAD NO.	COUNTY	FINANCIAL PROJECT ID
SR 93	COLLIER	444008-4-52-01

CROSS SECTIONS

SHEET NO.
104

THE OFFICIAL RECORD OF THIS SHEET IS THE ELECTRONIC FILE DIGITALLY SIGNED AND SEALED UNDER RULE 61G15-23.004, F.A.C.



Regular		Exc.		Embankment	
A	V	A	V	A	V
2.4	49	22.0	385		
2.9	41	19.6	291		

REVISIONS			
DATE	DESCRIPTION	DATE	DESCRIPTION

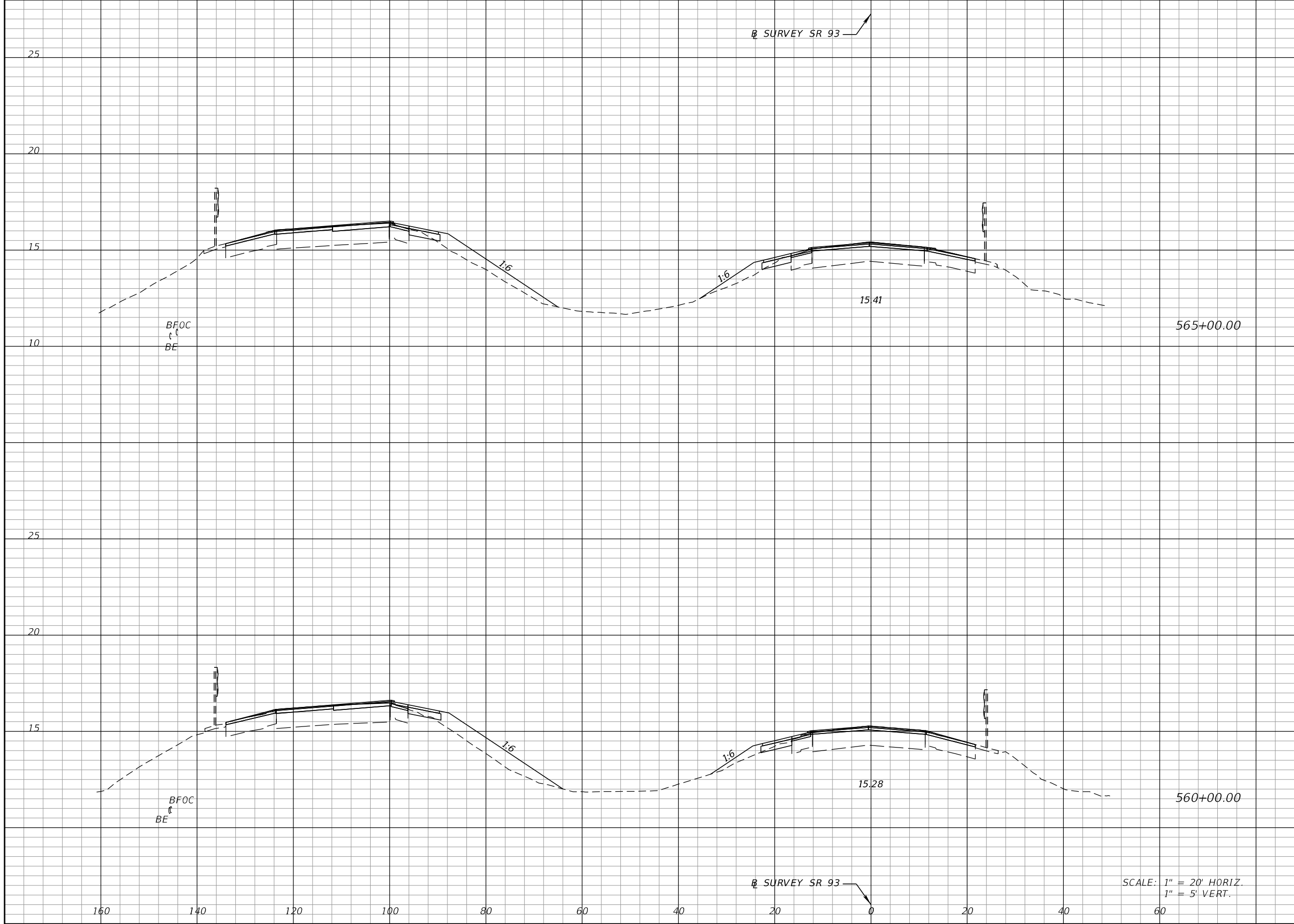
KENNETH R. MUZYK, JR., P.E.
 P.E. LICENSE NUMBER 44076
 FALLER, DAVIS & ASSOCIATES, INC
 1150 ASSEMBLY DRIVE, SUITE 400
 TAMPA, FLORIDA 33607-4168

STATE OF FLORIDA DEPARTMENT OF TRANSPORTATION		
ROAD NO.	COUNTY	FINANCIAL PROJECT ID
SR 93	COLLIER	444008-4-52-01

CROSS SECTIONS

SHEET NO.
105

THE OFFICIAL RECORD OF THIS SHEET IS THE ELECTRONIC FILE DIGITALLY SIGNED AND SEALED UNDER RULE 61G15-23.004, F.A.C.



Regular		Exc.		Embankment	
A	V	A	V	A	V
2.3			36	17.5	352
1.6			37	20.5	394

REVISIONS			
DATE	DESCRIPTION	DATE	DESCRIPTION

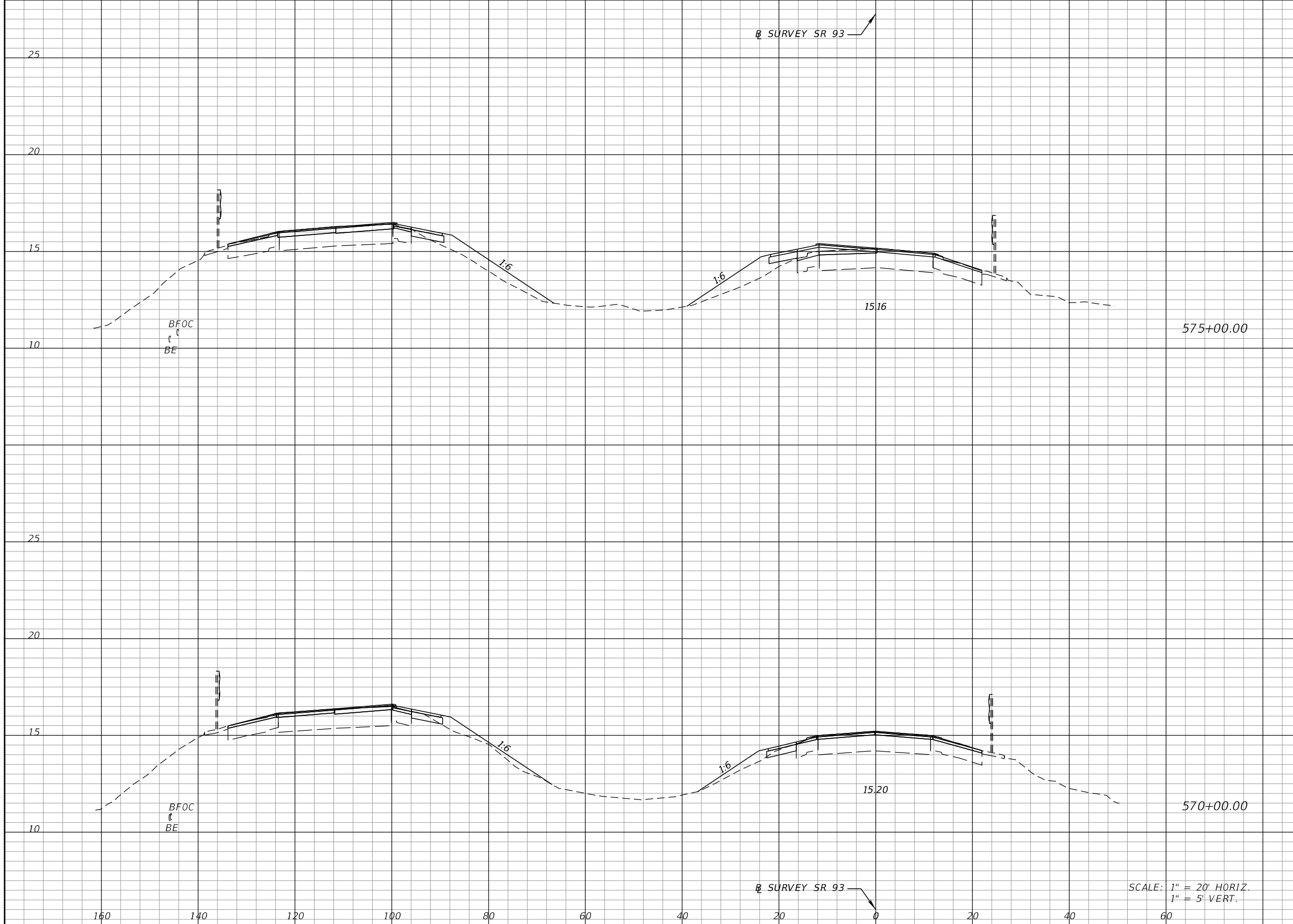
KENNETH R. MUZYK, JR., P.E.
P.E. LICENSE NUMBER 44076
FALLER, DAVIS & ASSOCIATES, INC
1150 ASSEMBLY DRIVE, SUITE 400
TAMPA, FLORIDA 33607-4168

STATE OF FLORIDA DEPARTMENT OF TRANSPORTATION		
ROAD NO.	COUNTY	FINANCIAL PROJECT ID
SR 93	COLLIER	444008-4-52-01

CROSS SECTIONS

SHEET NO.
106

THE OFFICIAL RECORD OF THIS SHEET IS THE ELECTRONIC FILE DIGITALLY SIGNED AND SEALED UNDER RULE 61G15-23.004, F.A.C.



Regular		Exc.		Embankment	
A	V	A	V	A	V
0.6			33	24.2	
					324
3.0			49	10.8	
					262

REVISIONS			
DATE	DESCRIPTION	DATE	DESCRIPTION

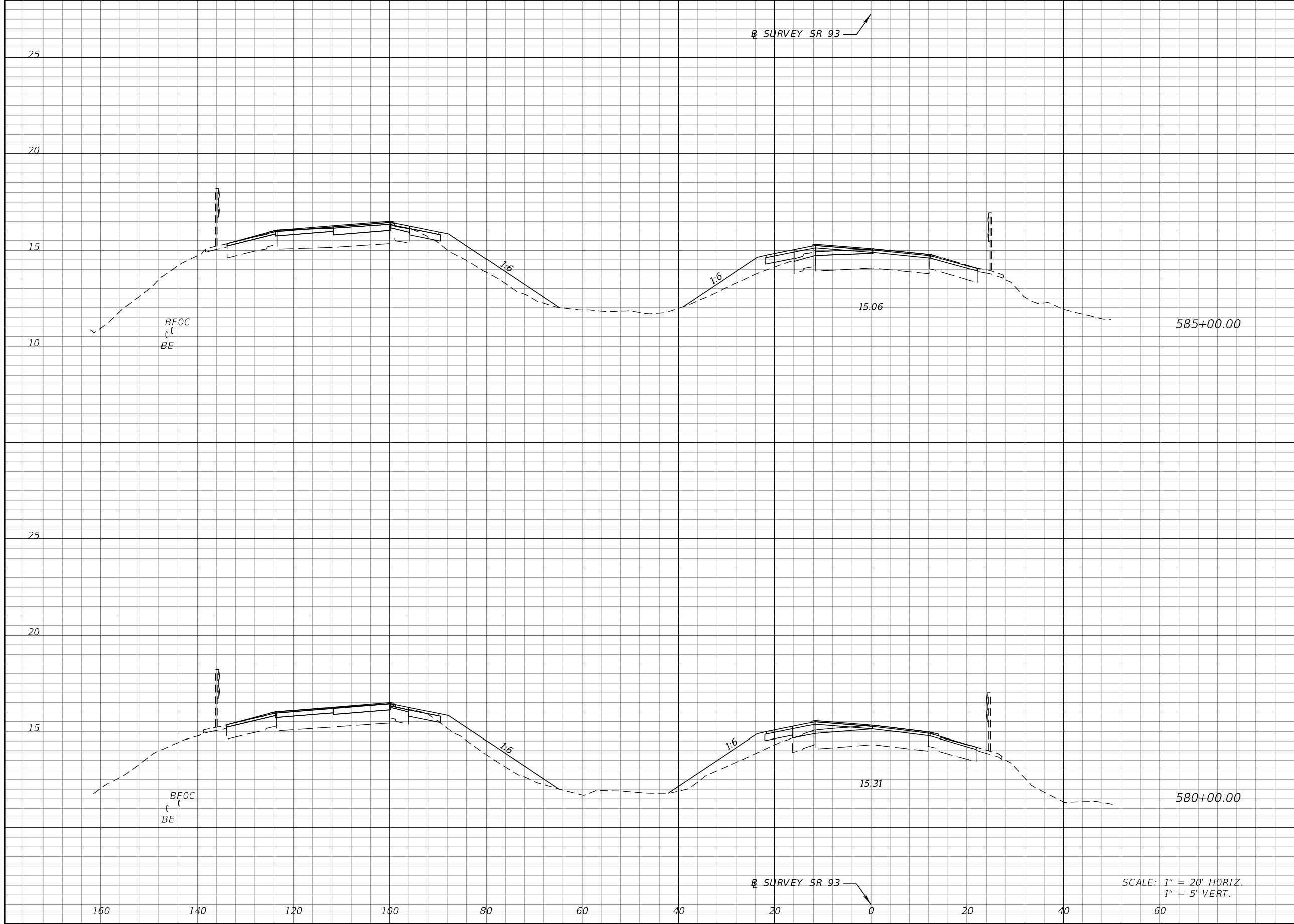
KENNETH R. MUZYK, JR., P.E.
P.E. LICENSE NUMBER 44076
FALLER, DAVIS & ASSOCIATES, INC
1150 ASSEMBLY DRIVE, SUITE 400
TAMPA, FLORIDA 33607-4168

STATE OF FLORIDA DEPARTMENT OF TRANSPORTATION		
ROAD NO.	COUNTY	FINANCIAL PROJECT ID
SR 93	COLLIER	444008-4-52-01

CROSS SECTIONS

SHEET NO.
107

THE OFFICIAL RECORD OF THIS SHEET IS THE ELECTRONIC FILE DIGITALLY SIGNED AND SEALED UNDER RULE 61G15-23.004, F.A.C.



Regular		Exc.		Embankment	
A	V	A	V	A	V
0.9			26	23.1	469
1.9			23	27.5	479

REVISIONS			
DATE	DESCRIPTION	DATE	DESCRIPTION

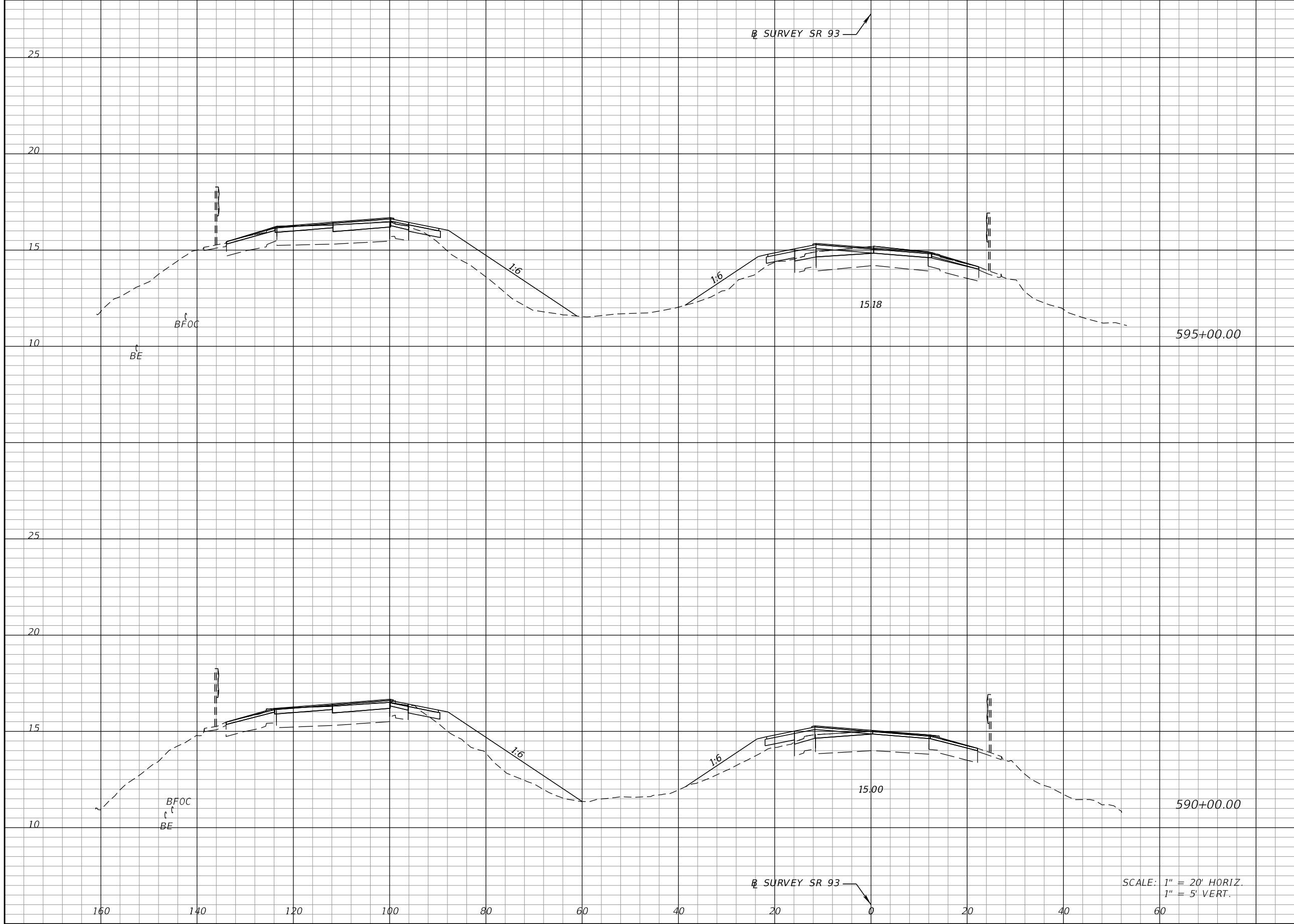
KENNETH R. MUZYK, JR., P.E.
P.E. LICENSE NUMBER 44076
FALLER, DAVIS & ASSOCIATES, INC
1150 ASSEMBLY DRIVE, SUITE 400
TAMPA, FLORIDA 33607-4168

STATE OF FLORIDA DEPARTMENT OF TRANSPORTATION		
ROAD NO.	COUNTY	FINANCIAL PROJECT ID
SR 93	COLLIER	444008-4-52-01

CROSS SECTIONS

SHEET NO.
108

THE OFFICIAL RECORD OF THIS SHEET IS THE ELECTRONIC FILE DIGITALLY SIGNED AND SEALED UNDER RULE 61G15-23.004, F.A.C.



Regular		Exc.		Embankment	
A	V	A	V	A	V
0.6	17	37.7	662		
1.2	19	33.8	527		

SCALE: 1" = 20' HORIZ.
1" = 5' VERT.

REVISIONS			
DATE	DESCRIPTION	DATE	DESCRIPTION

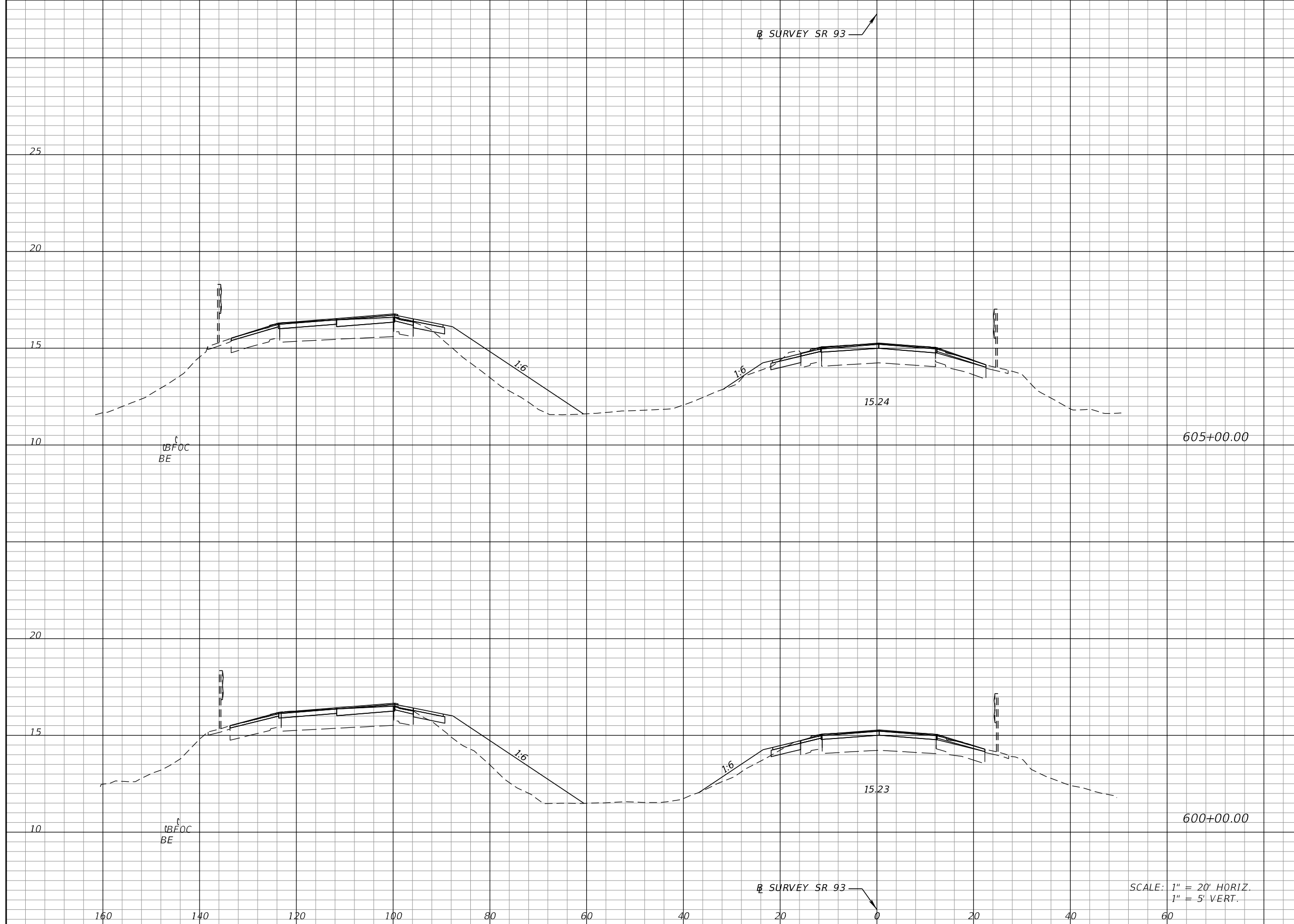
KENNETH R. MUZYK, JR., P.E.
P.E. LICENSE NUMBER 44076
FALLER, DAVIS & ASSOCIATES, INC
1150 ASSEMBLY DRIVE, SUITE 400
TAMPA, FLORIDA 33607-4168

STATE OF FLORIDA DEPARTMENT OF TRANSPORTATION		
ROAD NO.	COUNTY	FINANCIAL PROJECT ID
SR 93	COLLIER	444008-4-52-01

CROSS SECTIONS

SHEET NO.
109

THE OFFICIAL RECORD OF THIS SHEET IS THE ELECTRONIC FILE DIGITALLY SIGNED AND SEALED UNDER RULE 61G15-23.004, F.A.C.



Regular		Exc.		Embankment	
A	V	A	V	A	V
3.8			56	34.2	
2.3			27	37.6	
					665
					697

REVISIONS			
DATE	DESCRIPTION	DATE	DESCRIPTION

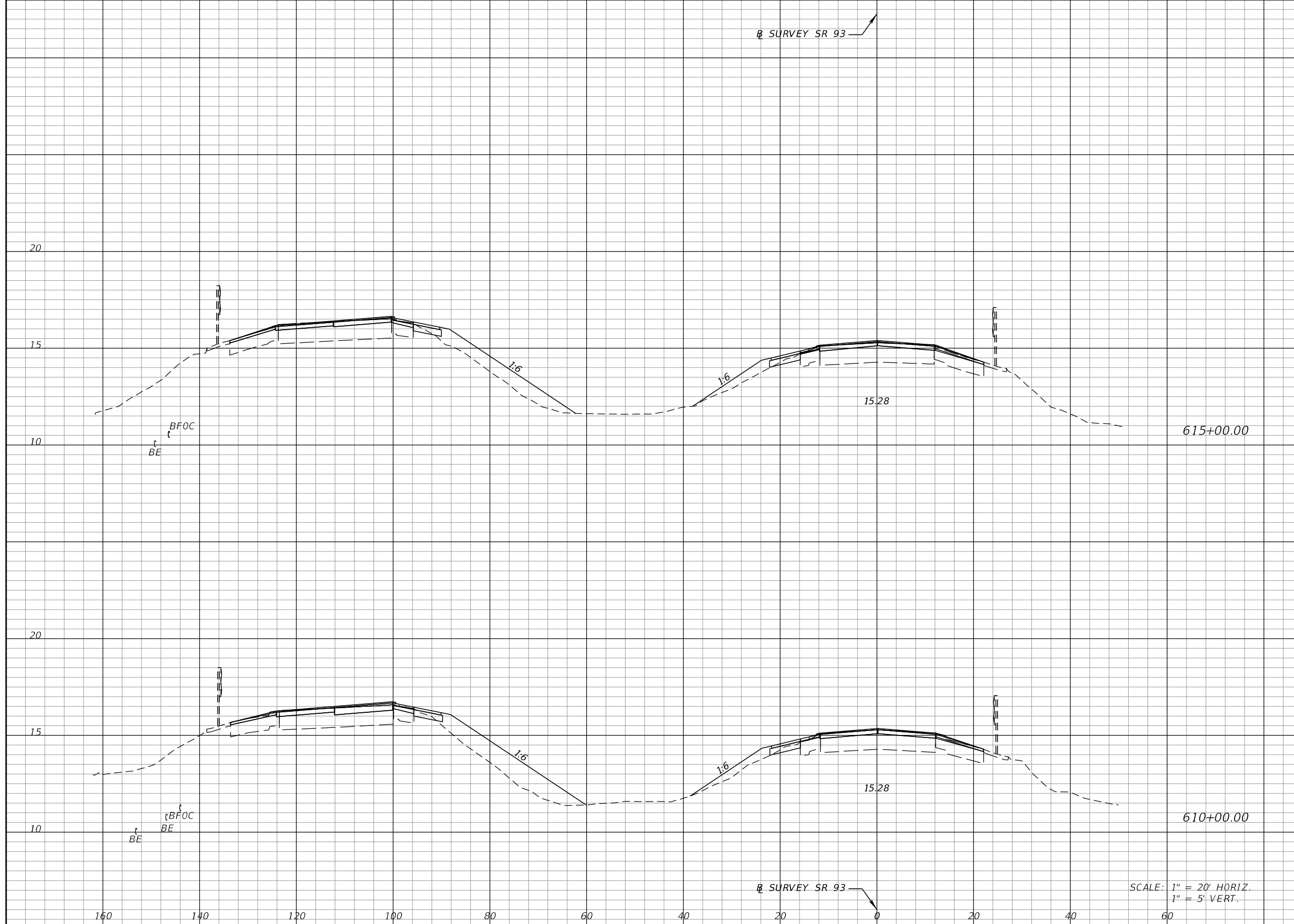
KENNETH R. MUZYK, JR., P.E.
 P.E. LICENSE NUMBER 44076
 FALLER, DAVIS & ASSOCIATES, INC
 1150 ASSEMBLY DRIVE, SUITE 400
 TAMPA, FLORIDA 33607-4168

STATE OF FLORIDA DEPARTMENT OF TRANSPORTATION		
ROAD NO.	COUNTY	FINANCIAL PROJECT ID
SR 93	COLLIER	444008-4-52-01

CROSS SECTIONS

SHEET NO.
110

THE OFFICIAL RECORD OF THIS SHEET IS THE ELECTRONIC FILE DIGITALLY SIGNED AND SEALED UNDER RULE 61G15-23.004, F.A.C.



Regular		Exc.		Embankment	
A	V	A	V	A	V
1.8	36	25.9	568		
2.1	55	35.4	644		

REVISIONS			
DATE	DESCRIPTION	DATE	DESCRIPTION

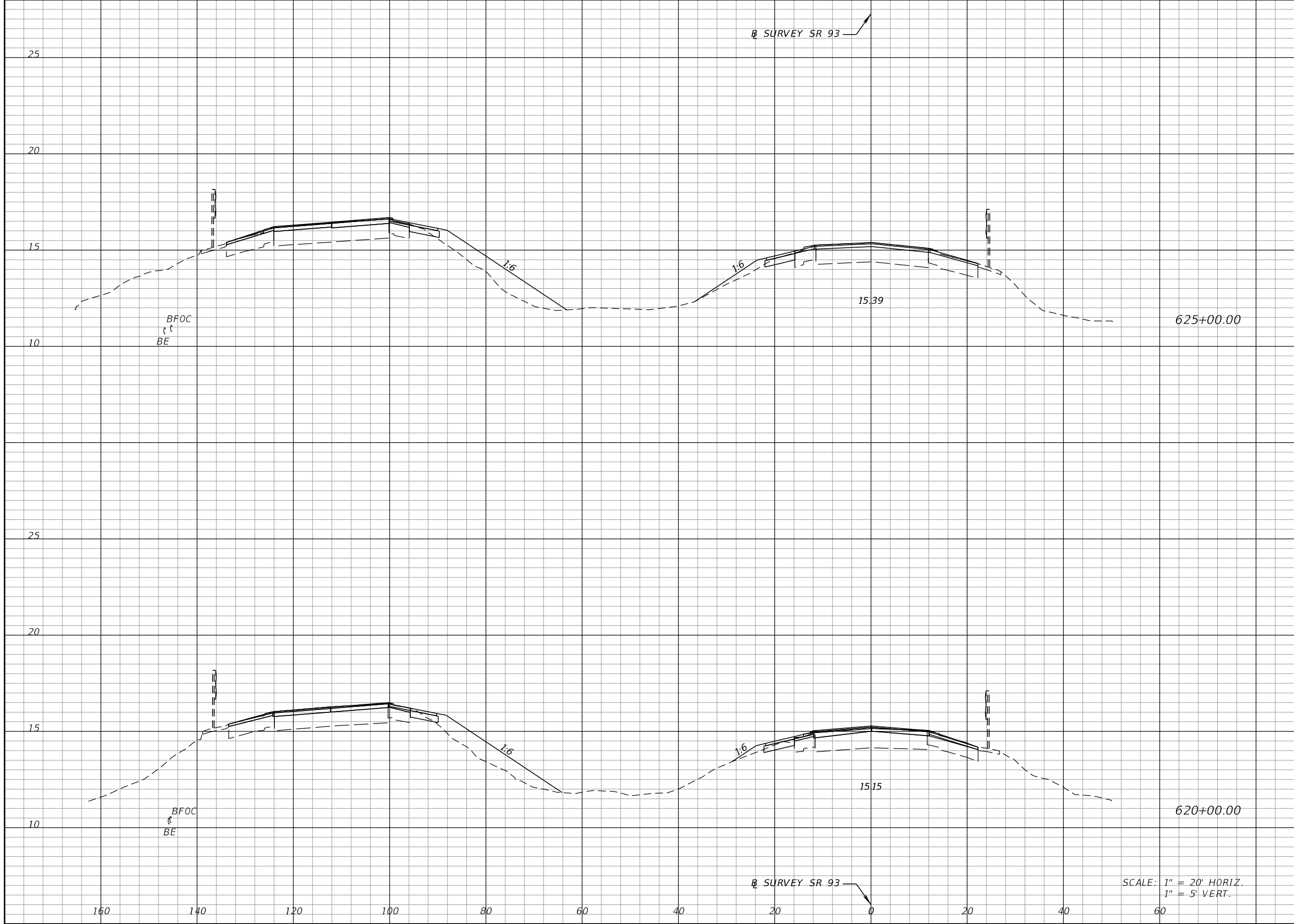
KENNETH R. MUZYK, JR., P.E.
 P.E. LICENSE NUMBER 44076
 FALLER, DAVIS & ASSOCIATES, INC
 1150 ASSEMBLY DRIVE, SUITE 400
 TAMPA, FLORIDA 33607-4168

STATE OF FLORIDA DEPARTMENT OF TRANSPORTATION		
ROAD NO.	COUNTY	FINANCIAL PROJECT ID
SR 93	COLLIER	444008-4-52-01

CROSS SECTIONS

SHEET NO.
111

THE OFFICIAL RECORD OF THIS SHEET IS THE ELECTRONIC FILE DIGITALLY SIGNED AND SEALED UNDER RULE 61G15-23.004, F.A.C.



Regular		Exc.		Embankment	
A	V	A	V	A	V
3.2			56	25.5	
					436
2.8			43	21.6	
					440

REVISIONS			
DATE	DESCRIPTION	DATE	DESCRIPTION

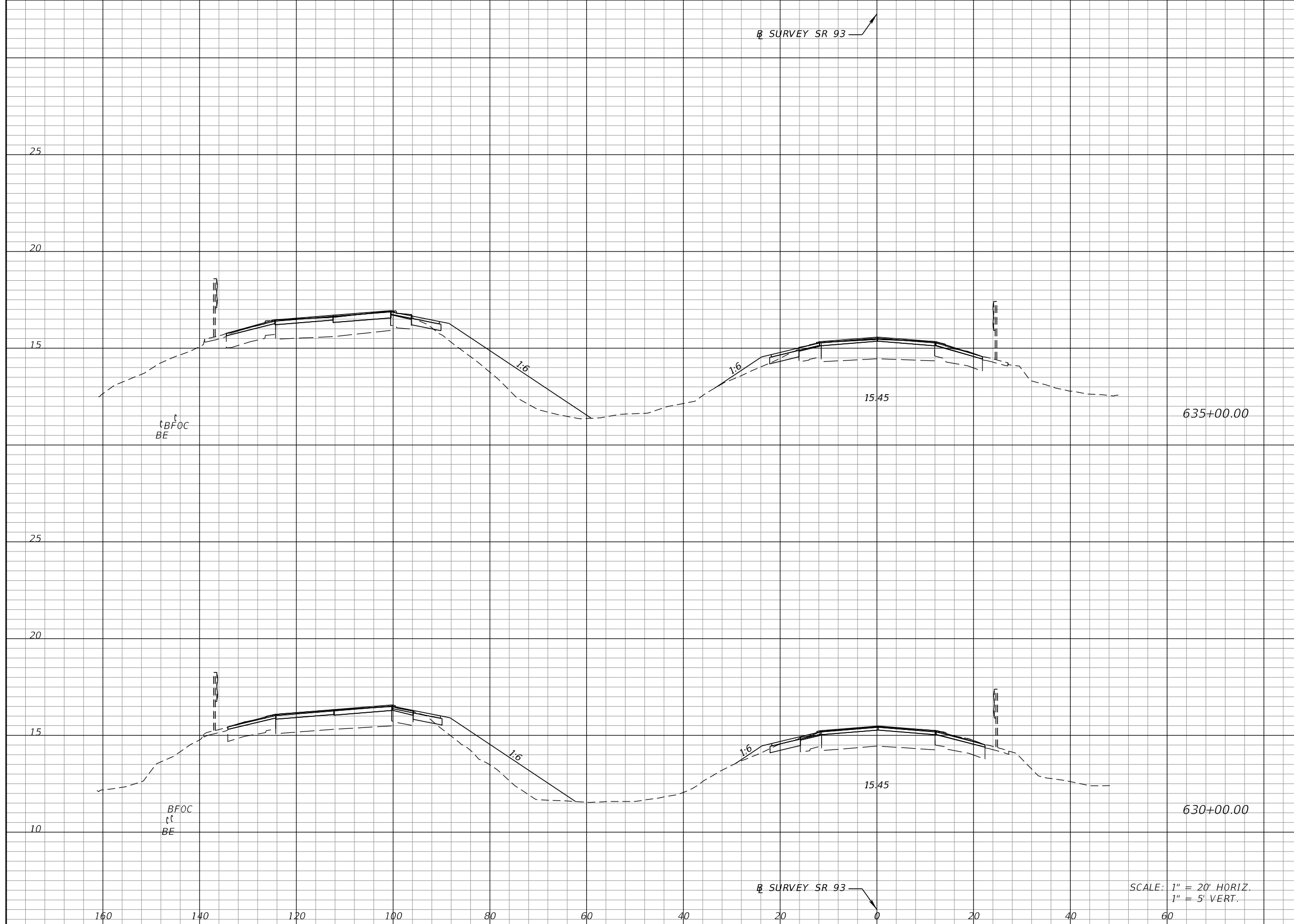
KENNETH R. MUZYK, JR., P.E.
 P.E. LICENSE NUMBER 44076
 FALLER, DAVIS & ASSOCIATES, INC
 1150 ASSEMBLY DRIVE, SUITE 400
 TAMPA, FLORIDA 33607-4168

STATE OF FLORIDA DEPARTMENT OF TRANSPORTATION		
ROAD NO.	COUNTY	FINANCIAL PROJECT ID
SR 93	COLLIER	444008-4-52-01

CROSS SECTIONS

SHEET NO.
112

THE OFFICIAL RECORD OF THIS SHEET IS THE ELECTRONIC FILE DIGITALLY SIGNED AND SEALED UNDER RULE 61G15-23.004, F.A.C.



Regular		Exc.		Embankment	
A	V	A	V	A	V
2.4	53	34.8	580		
3.3	60	27.8	494		

SCALE: 1" = 20' HORIZ.
1" = 5' VERT.

REVISIONS			
DATE	DESCRIPTION	DATE	DESCRIPTION

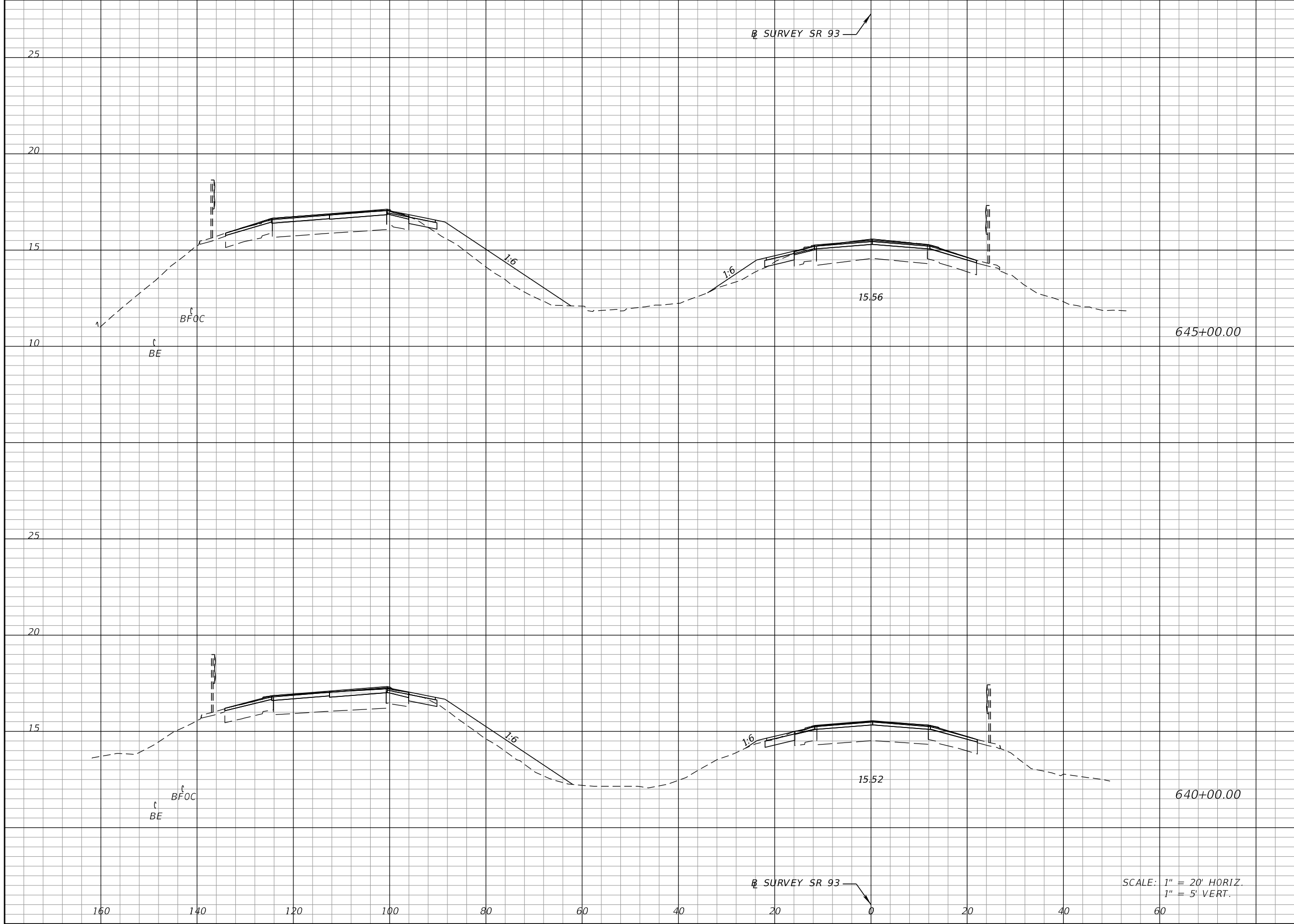
KENNETH R. MUZYK, JR., P.E.
P.E. LICENSE NUMBER 44076
FALLER, DAVIS & ASSOCIATES, INC
1150 ASSEMBLY DRIVE, SUITE 400
TAMPA, FLORIDA 33607-4168

STATE OF FLORIDA DEPARTMENT OF TRANSPORTATION		
ROAD NO.	COUNTY	FINANCIAL PROJECT ID
SR 93	COLLIER	444008-4-52-01

CROSS SECTIONS

SHEET NO.
113

THE OFFICIAL RECORD OF THIS SHEET IS THE ELECTRONIC FILE DIGITALLY SIGNED AND SEALED UNDER RULE 61G15-23.004, F.A.C.



Regular		Exc.		Embankment	
A	V	A	V	A	V
1.9		54		25.8	384
3.9		58		15.7	468

REVISIONS			
DATE	DESCRIPTION	DATE	DESCRIPTION

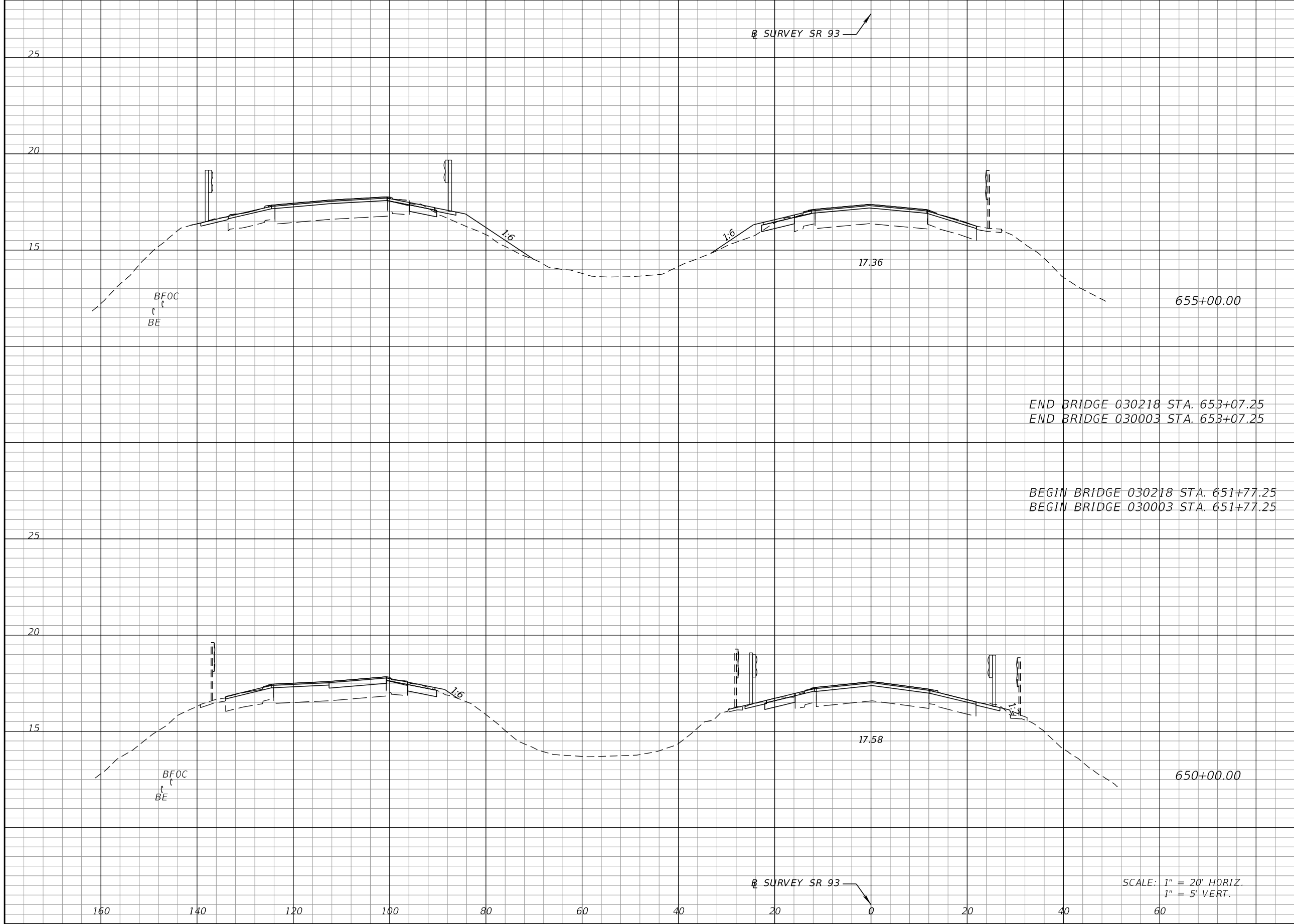
KENNETH R. MUZYK, JR., P.E.
 P.E. LICENSE NUMBER 44076
 FALLER, DAVIS & ASSOCIATES, INC
 1150 ASSEMBLY DRIVE, SUITE 400
 TAMPA, FLORIDA 33607-4168

STATE OF FLORIDA DEPARTMENT OF TRANSPORTATION		
ROAD NO.	COUNTY	FINANCIAL PROJECT ID
SR 93	COLLIER	444008-4-52-01

CROSS SECTIONS

SHEET NO.
114

THE OFFICIAL RECORD OF THIS SHEET IS THE ELECTRONIC FILE DIGITALLY SIGNED AND SEALED UNDER RULE 61G15-23.004, F.A.C.



Regular		Exc.		Embankment	
A	V	A	V	A	V
4.9				10.1	
	35				58
4.9				6.2	
	0				0
7.8				1.2	
	30				4
7.8				1.2	
	90				250

REVISIONS			
DATE	DESCRIPTION	DATE	DESCRIPTION

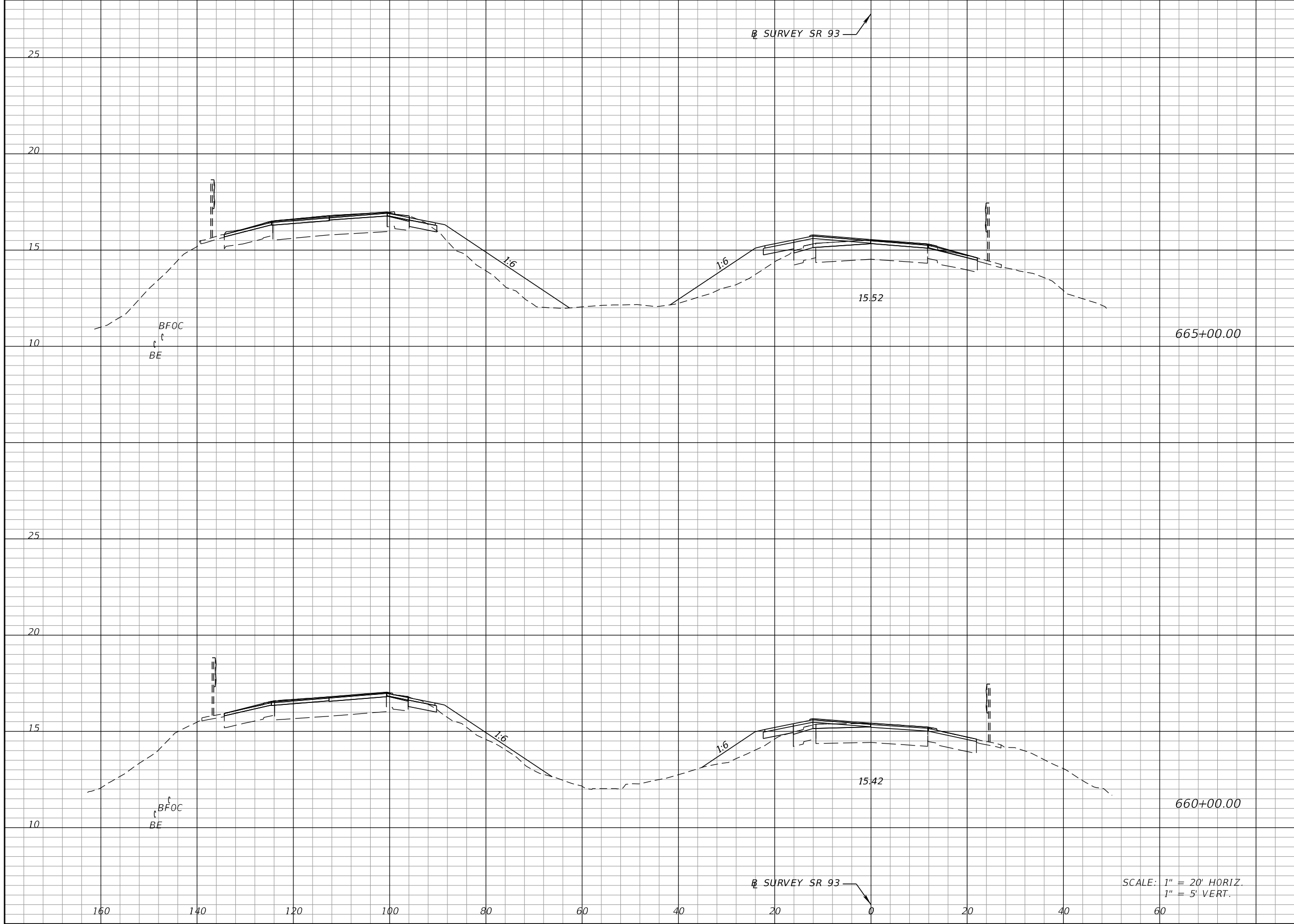
KENNETH R. MUZYK, JR., P.E.
P.E. LICENSE NUMBER 44076
FALLER, DAVIS & ASSOCIATES, INC
1150 ASSEMBLY DRIVE, SUITE 400
TAMPA, FLORIDA 33607-4168

STATE OF FLORIDA DEPARTMENT OF TRANSPORTATION		
ROAD NO.	COUNTY	FINANCIAL PROJECT ID
SR 93	COLLIER	444008-4-52-01

CROSS SECTIONS

SHEET NO.
115

THE OFFICIAL RECORD OF THIS SHEET IS THE ELECTRONIC FILE DIGITALLY SIGNED AND SEALED UNDER RULE 61G15-23.004, F.A.C.



Regular		Exc.		Embankment	
A	V	A	V	A	V
2.1	41	42.5	553		
2.3	67	17.2	253		

REVISIONS			
DATE	DESCRIPTION	DATE	DESCRIPTION

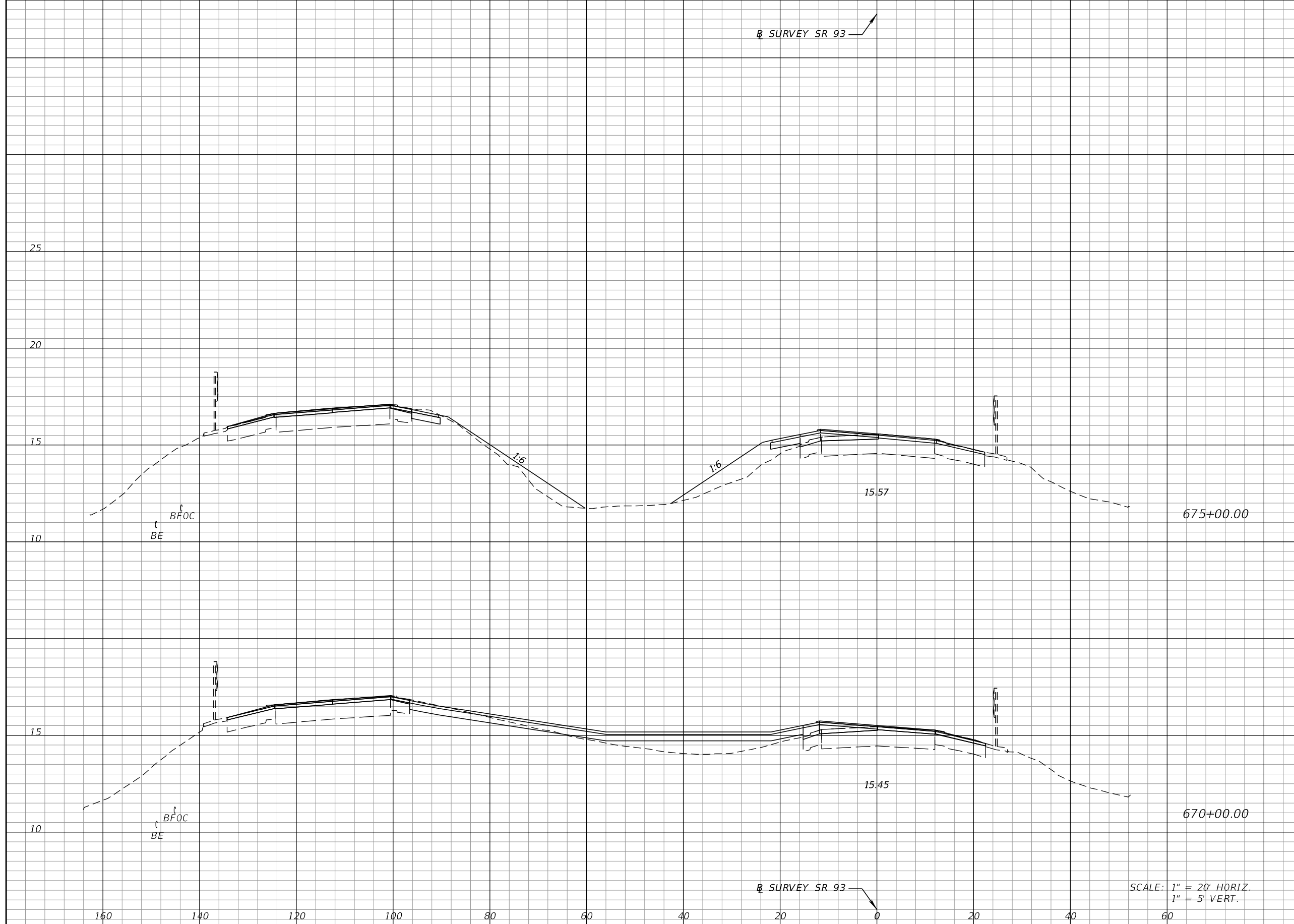
KENNETH R. MUZYK, JR., P.E.
 P.E. LICENSE NUMBER 44076
 FALLER, DAVIS & ASSOCIATES, INC
 1150 ASSEMBLY DRIVE, SUITE 400
 TAMPA, FLORIDA 33607-4168

STATE OF FLORIDA DEPARTMENT OF TRANSPORTATION		
ROAD NO.	COUNTY	FINANCIAL PROJECT ID
SR 93	COLLIER	444008-4-52-01

CROSS SECTIONS

SHEET NO.
116

THE OFFICIAL RECORD OF THIS SHEET IS THE ELECTRONIC FILE DIGITALLY SIGNED AND SEALED UNDER RULE 61G15-23.004, F.A.C.



Regular		Exc.		Embankment	
A	V	A	V	A	V
3.2			114	26.4	418
9.1			104	18.7	567

REVISIONS			
DATE	DESCRIPTION	DATE	DESCRIPTION

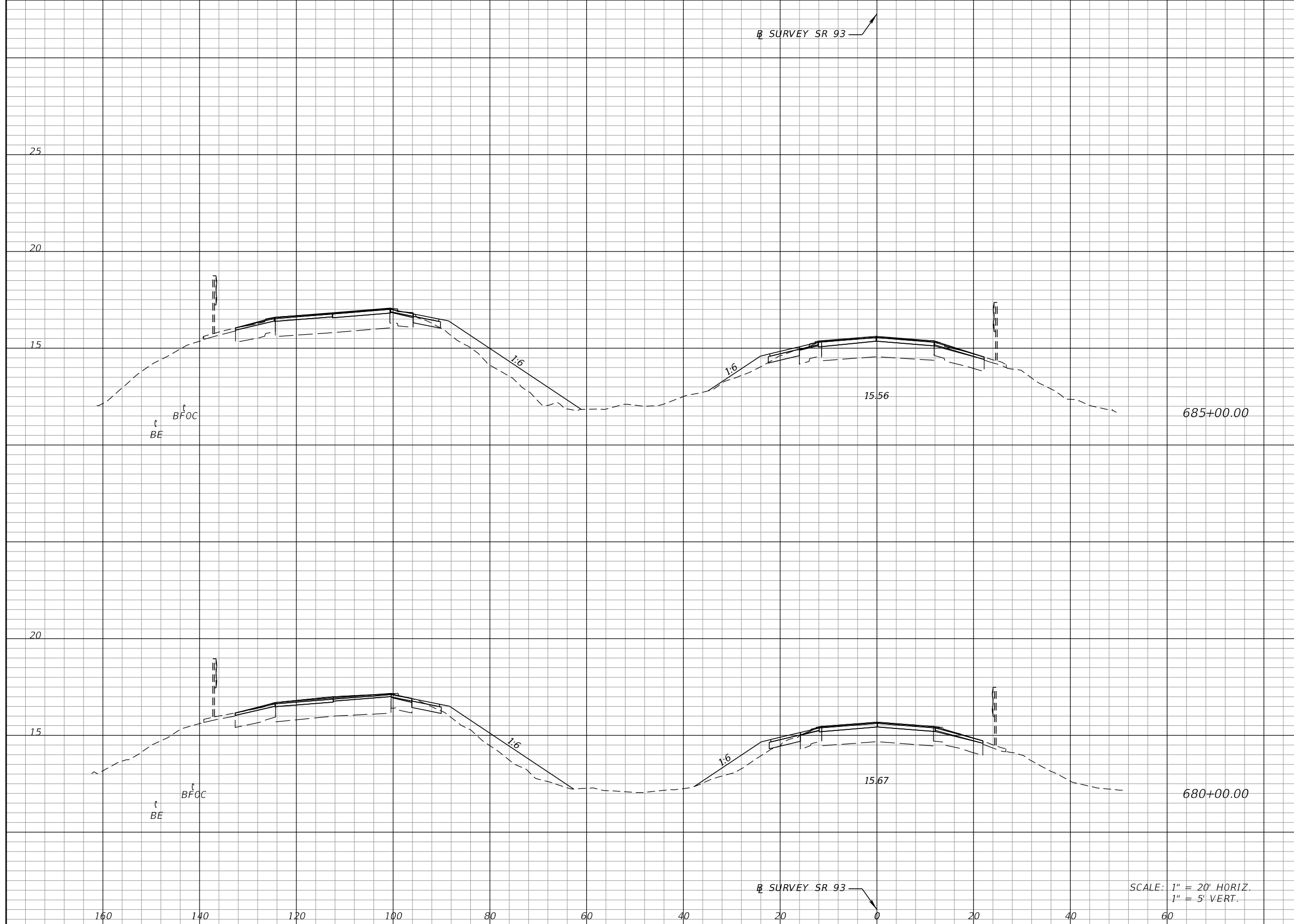
KENNETH R. MUZYK, JR., P.E.
P.E. LICENSE NUMBER 44076
FALLER, DAVIS & ASSOCIATES, INC
1150 ASSEMBLY DRIVE, SUITE 400
TAMPA, FLORIDA 33607-4168

STATE OF FLORIDA DEPARTMENT OF TRANSPORTATION		
ROAD NO.	COUNTY	FINANCIAL PROJECT ID
SR 93	COLLIER	444008-4-52-01

CROSS SECTIONS

SHEET NO.
117

THE OFFICIAL RECORD OF THIS SHEET IS THE ELECTRONIC FILE DIGITALLY SIGNED AND SEALED UNDER RULE 61G15-23.004, F.A.C.



Regular		Exc.		Embankment	
A	V	A	V	A	V
2.7	51	24.3	433		
2.8	56	22.5	453		

REVISIONS			
DATE	DESCRIPTION	DATE	DESCRIPTION

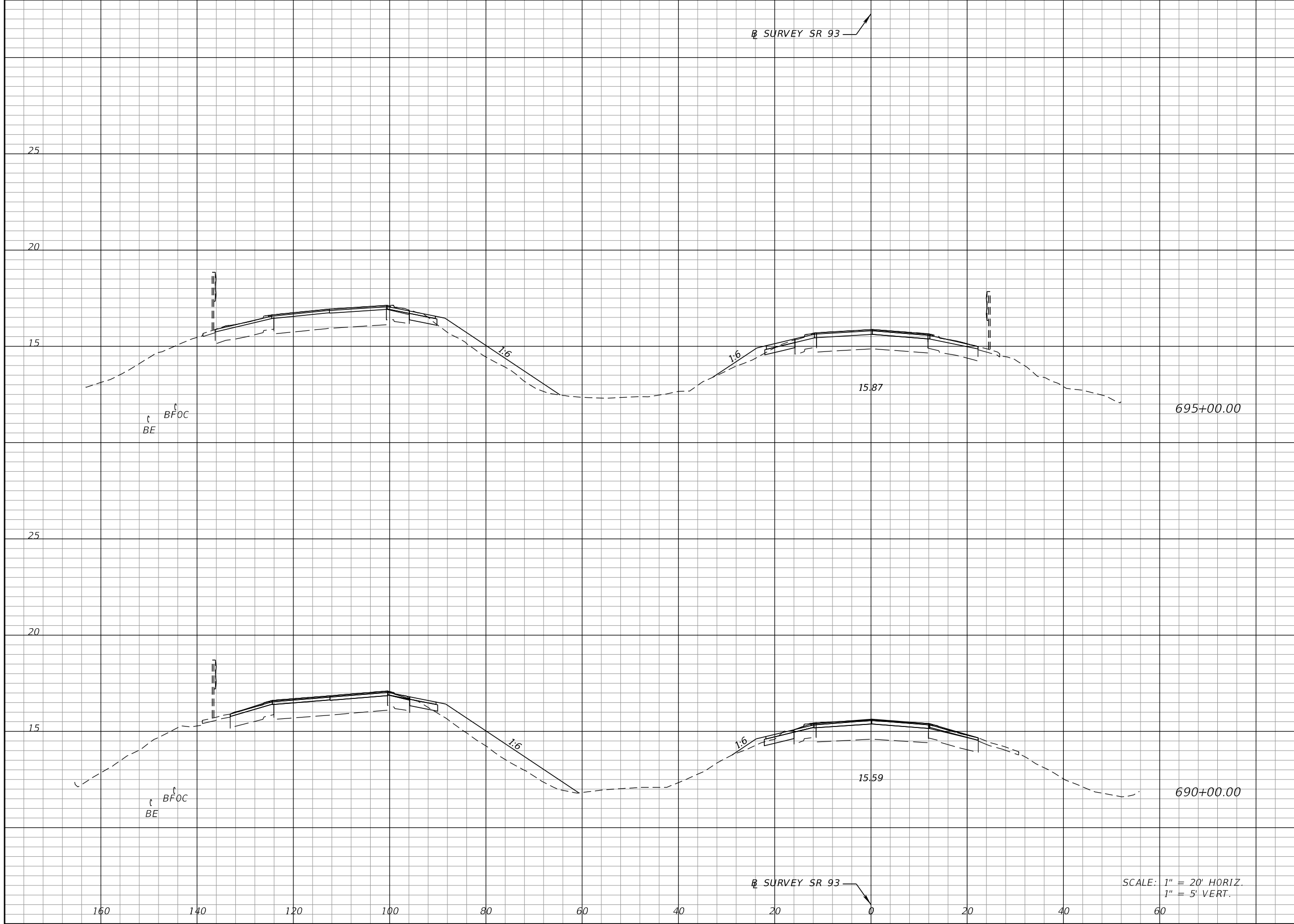
KENNETH R. MUZYK, JR., P.E.
 P.E. LICENSE NUMBER 44076
 FALLER, DAVIS & ASSOCIATES, INC
 1150 ASSEMBLY DRIVE, SUITE 400
 TAMPA, FLORIDA 33607-4168

STATE OF FLORIDA DEPARTMENT OF TRANSPORTATION		
ROAD NO.	COUNTY	FINANCIAL PROJECT ID
SR 93	COLLIER	444008-4-52-01

CROSS SECTIONS

SHEET NO.
118

THE OFFICIAL RECORD OF THIS SHEET IS THE ELECTRONIC FILE DIGITALLY SIGNED AND SEALED UNDER RULE 61G15-23.004, F.A.C.



Regular		Exc.		Embankment	
A	V	A	V	A	V
4.5	71	14.5	331		
3.2	55	21.2	421		

REVISIONS			
DATE	DESCRIPTION	DATE	DESCRIPTION

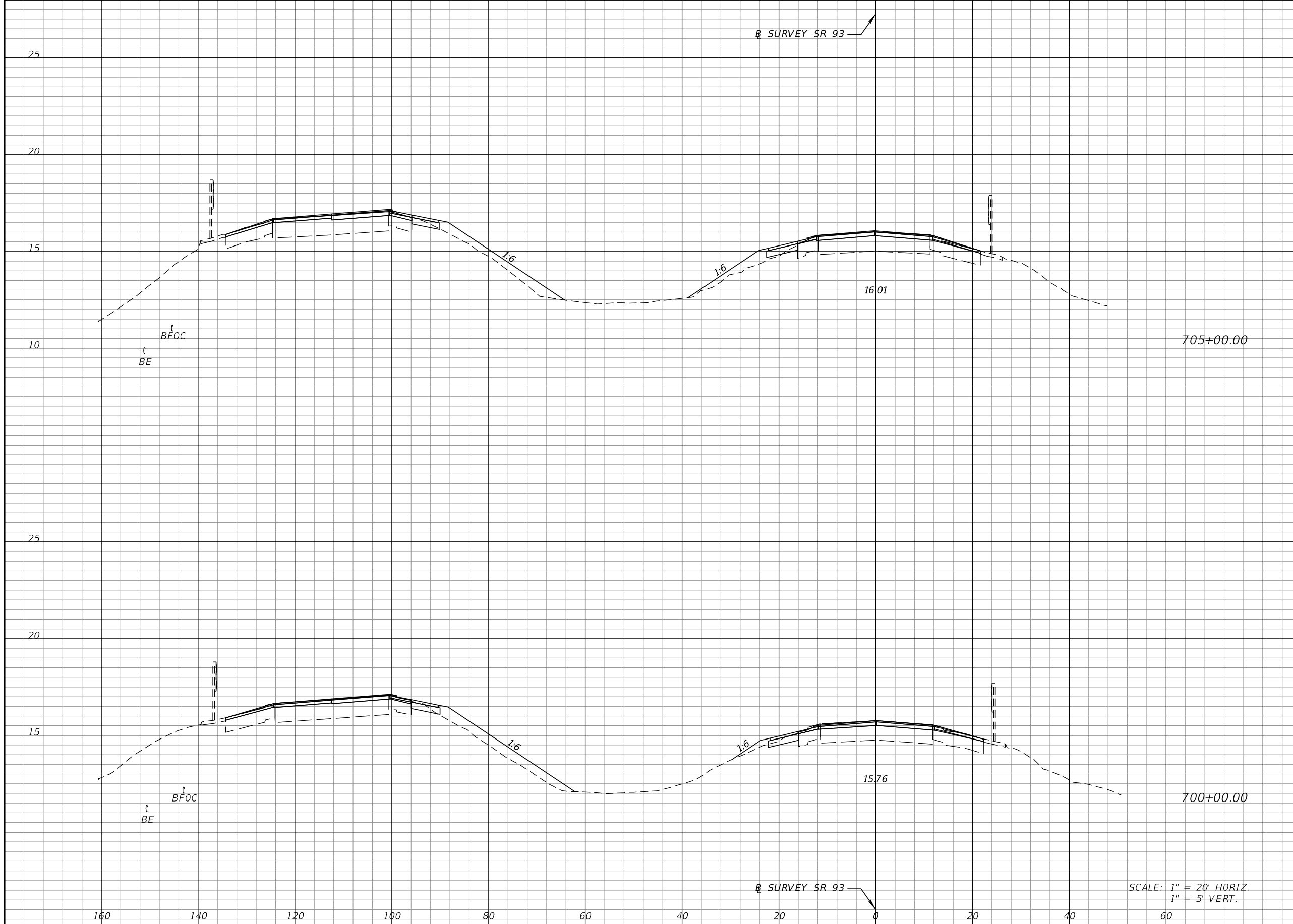
KENNETH R. MUZYK, JR., P.E.
P.E. LICENSE NUMBER 44076
FALLER, DAVIS & ASSOCIATES, INC
1150 ASSEMBLY DRIVE, SUITE 400
TAMPA, FLORIDA 33607-4168

STATE OF FLORIDA DEPARTMENT OF TRANSPORTATION		
ROAD NO.	COUNTY	FINANCIAL PROJECT ID
SR 93	COLLIER	444008-4-52-01

CROSS SECTIONS

SHEET NO.
119

THE OFFICIAL RECORD OF THIS SHEET IS THE ELECTRONIC FILE DIGITALLY SIGNED AND SEALED UNDER RULE 61G15-23.004, F.A.C.



Regular		Exc.		Embankment	
A	V	A	V	A	V
1.7		44		17.6	
					311
3.1		70		16.0	
					282

REVISIONS			
DATE	DESCRIPTION	DATE	DESCRIPTION

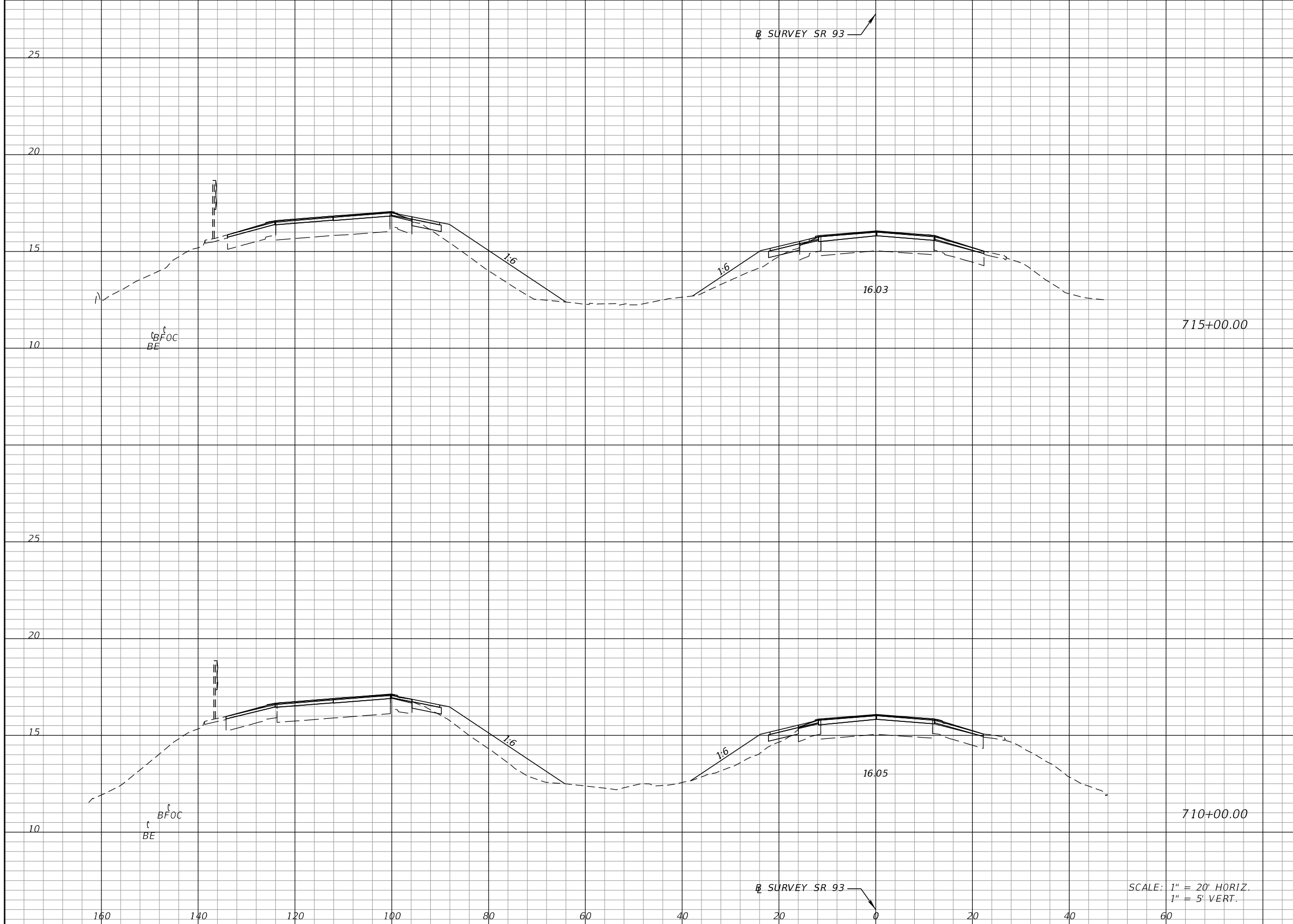
KENNETH R. MUZYK, JR., P.E.
P.E. LICENSE NUMBER 44076
FALLER, DAVIS & ASSOCIATES, INC
1150 ASSEMBLY DRIVE, SUITE 400
TAMPA, FLORIDA 33607-4168

STATE OF FLORIDA DEPARTMENT OF TRANSPORTATION		
ROAD NO.	COUNTY	FINANCIAL PROJECT ID
SR 93	COLLIER	444008-4-52-01

CROSS SECTIONS

SHEET NO.
120

THE OFFICIAL RECORD OF THIS SHEET IS THE ELECTRONIC FILE DIGITALLY SIGNED AND SEALED UNDER RULE 61G15-23.004, F.A.C.



Regular		Exc.		Embankment	
A	V	A	V	A	V
0.9			19	30.6	546
1.2			27	28.4	426

REVISIONS			
DATE	DESCRIPTION	DATE	DESCRIPTION

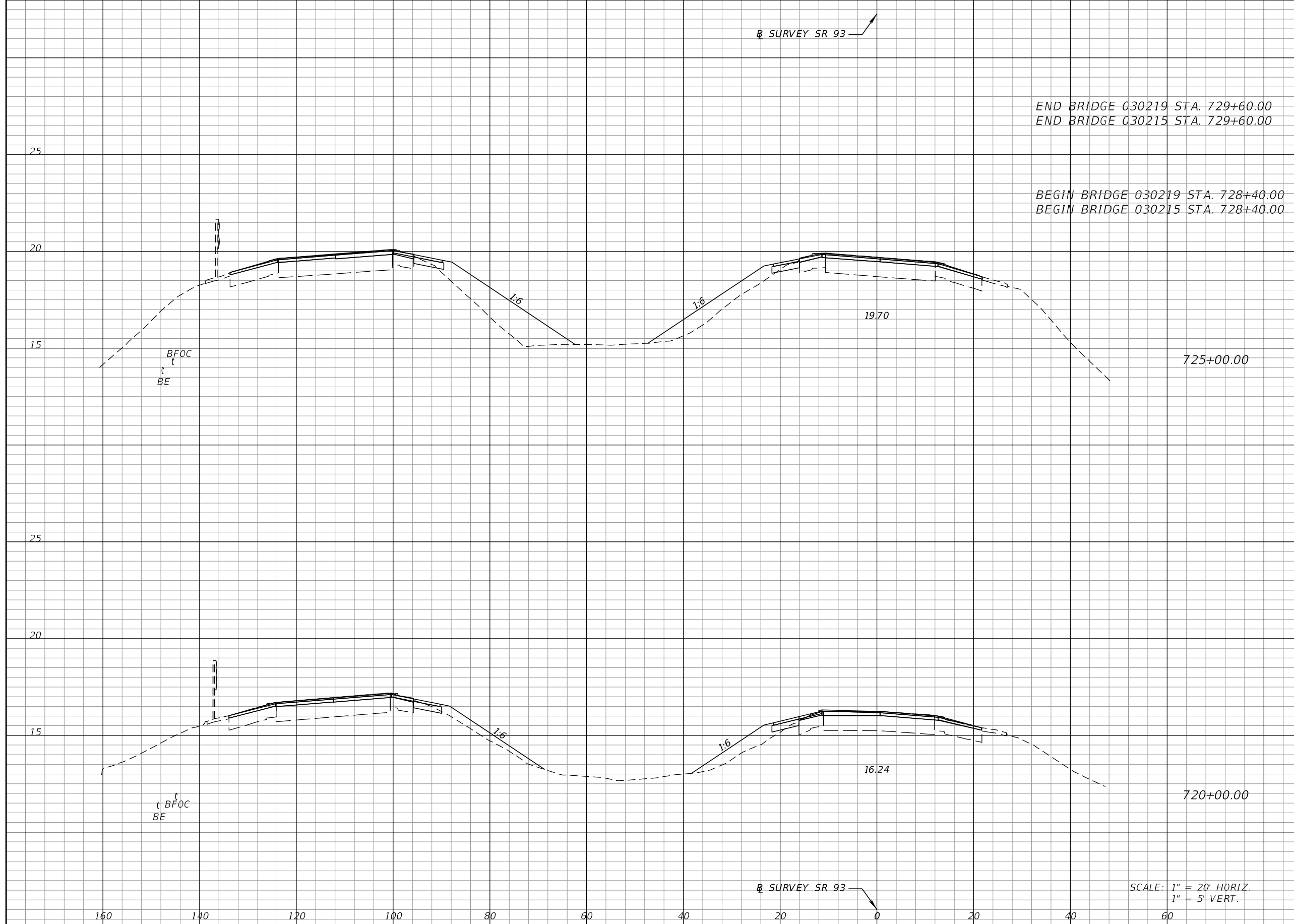
KENNETH R. MUZYK, JR., P.E.
 P.E. LICENSE NUMBER 44076
 FALLER, DAVIS & ASSOCIATES, INC
 1150 ASSEMBLY DRIVE, SUITE 400
 TAMPA, FLORIDA 33607-4168

STATE OF FLORIDA DEPARTMENT OF TRANSPORTATION		
ROAD NO.	COUNTY	FINANCIAL PROJECT ID
SR 93	COLLIER	444008-4-52-01

CROSS SECTIONS

SHEET NO.
121

THE OFFICIAL RECORD OF THIS SHEET IS THE ELECTRONIC FILE DIGITALLY SIGNED AND SEALED UNDER RULE 61G15-23.004, F.A.C.



Regular Exc.		Embankment	
A	V	A	V
6.9	0	4.5	0
2.8	35	52.1	656
2.8	44	52.1	648
2.0	27	17.9	449

REVISIONS			
DATE	DESCRIPTION	DATE	DESCRIPTION

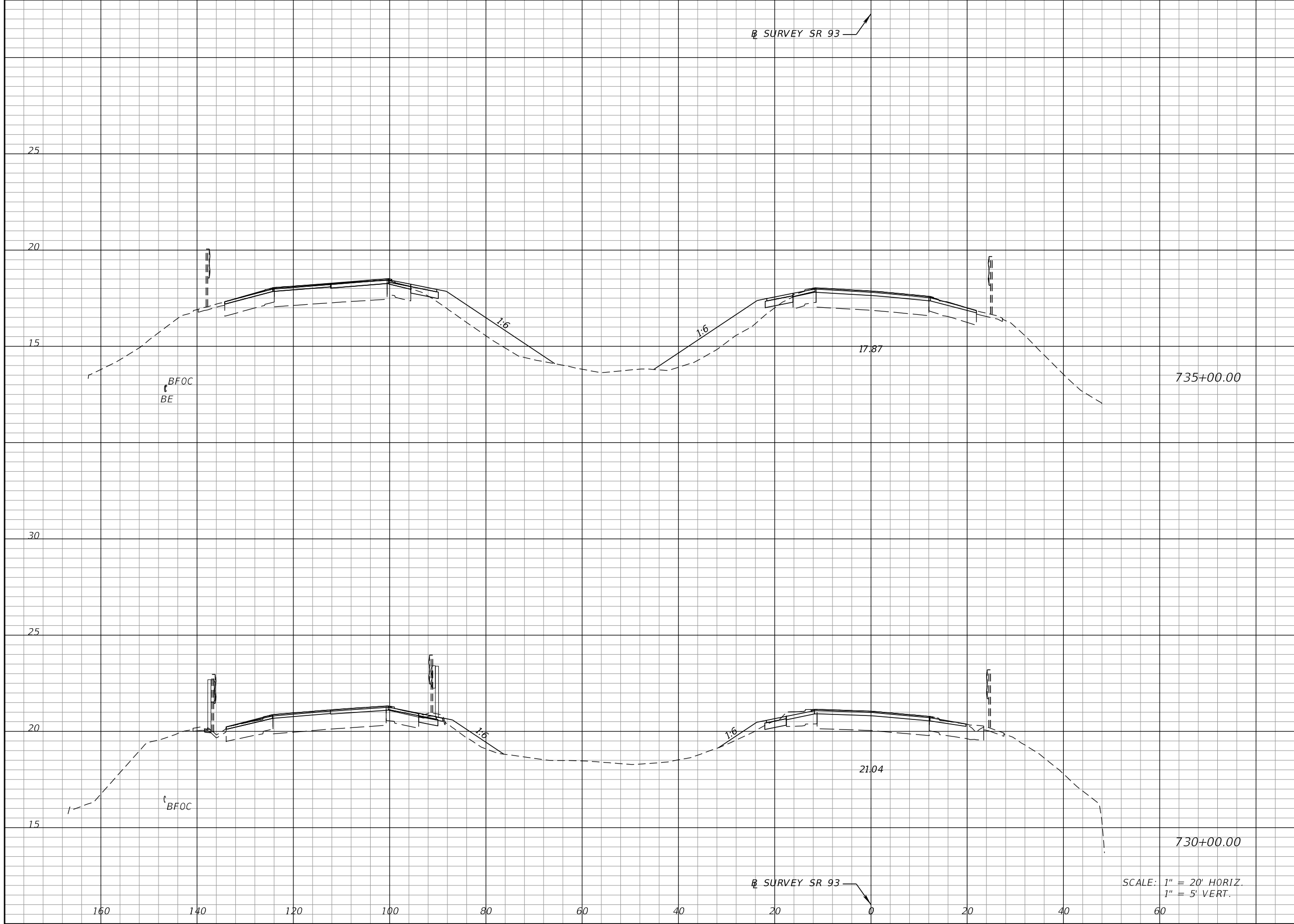
KENNETH R. MUZYK, JR., P.E.
P.E. LICENSE NUMBER 44076
FALLER, DAVIS & ASSOCIATES, INC
1150 ASSEMBLY DRIVE, SUITE 400
TAMPA, FLORIDA 33607-4168

STATE OF FLORIDA DEPARTMENT OF TRANSPORTATION		
ROAD NO.	COUNTY	FINANCIAL PROJECT ID
SR 93	COLLIER	444008-4-52-01

CROSS SECTIONS

SHEET NO.
122

THE OFFICIAL RECORD OF THIS SHEET IS THE ELECTRONIC FILE DIGITALLY SIGNED AND SEALED UNDER RULE 61G15-23.004, F.A.C.



Regular		Exc.		Embankment	
A	V	A	V	A	V
1.0	46	40.4	433		
4.0	8	6.4	8		

SCALE: 1" = 20' HORIZ.
1" = 5' VERT.

REVISIONS			
DATE	DESCRIPTION	DATE	DESCRIPTION

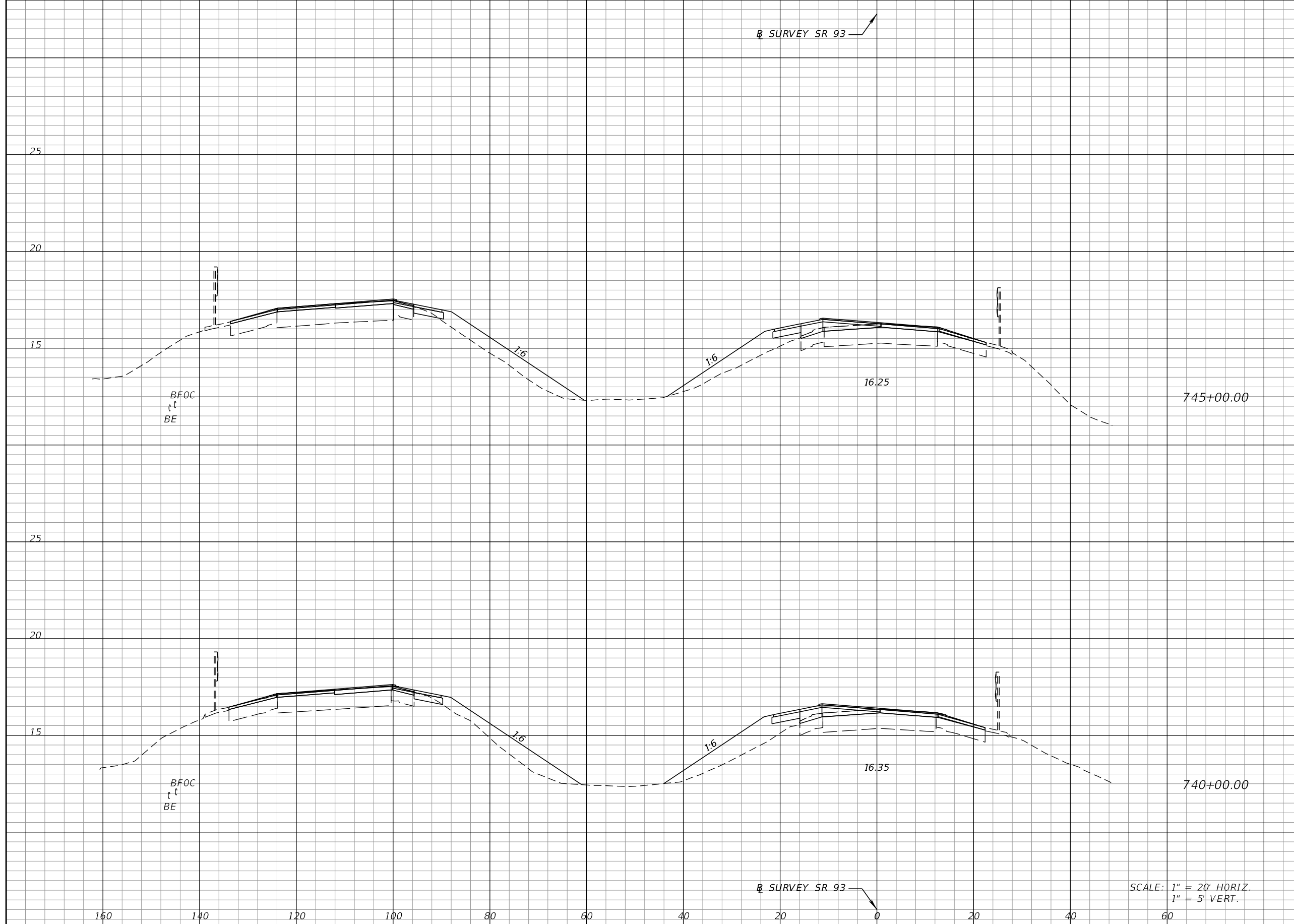
KENNETH R. MUZYK, JR., P.E.
P.E. LICENSE NUMBER 44076
FALLER, DAVIS & ASSOCIATES, INC
1150 ASSEMBLY DRIVE, SUITE 400
TAMPA, FLORIDA 33607-4168

STATE OF FLORIDA DEPARTMENT OF TRANSPORTATION		
ROAD NO.	COUNTY	FINANCIAL PROJECT ID
SR 93	COLLIER	444008-4-52-01

CROSS SECTIONS

SHEET NO.
123

THE OFFICIAL RECORD OF THIS SHEET IS THE ELECTRONIC FILE DIGITALLY SIGNED AND SEALED UNDER RULE 61G15-23.004, F.A.C.



Regular		Exc.		Embankment	
A	V	A	V	A	V
1.1	23	38.6	758		
1.4	22	43.3	775		

SCALE: 1" = 20' HORIZ.
1" = 5' VERT.

REVISIONS			
DATE	DESCRIPTION	DATE	DESCRIPTION

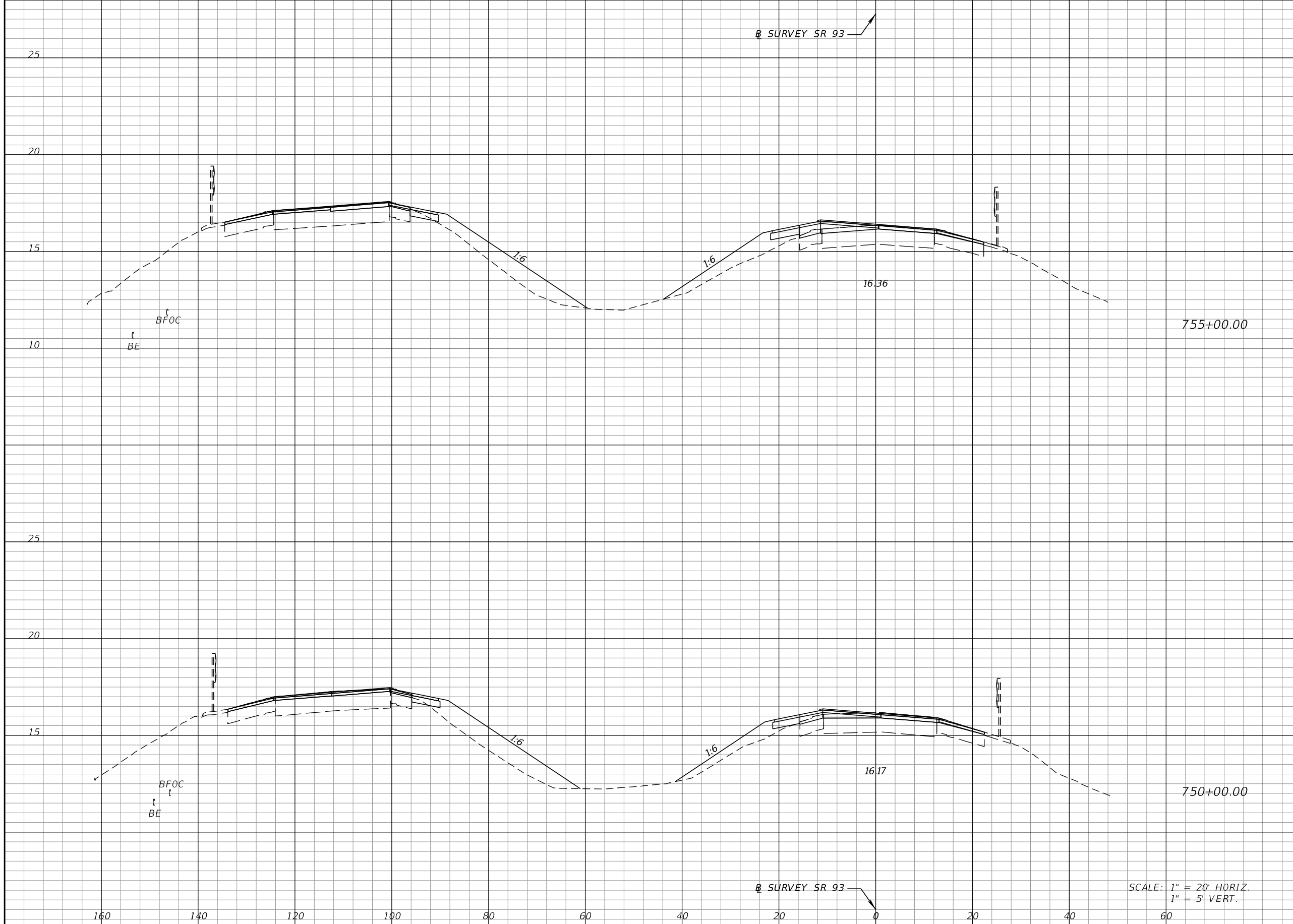
KENNETH R. MUZYK, JR., P.E.
P.E. LICENSE NUMBER 44076
FALLER, DAVIS & ASSOCIATES, INC
1150 ASSEMBLY DRIVE, SUITE 400
TAMPA, FLORIDA 33607-4168

STATE OF FLORIDA DEPARTMENT OF TRANSPORTATION		
ROAD NO.	COUNTY	FINANCIAL PROJECT ID
SR 93	COLLIER	444008-4-52-01

CROSS SECTIONS

SHEET NO.
124

THE OFFICIAL RECORD OF THIS SHEET IS THE ELECTRONIC FILE DIGITALLY SIGNED AND SEALED UNDER RULE 61G15-23.004, F.A.C.



Regular		Exc.		Embankment	
A	V	A	V	A	V
1.0	15	40.5	741		
0.6	16	39.5	723		

SCALE: 1" = 20' HORIZ.
1" = 5' VERT.

REVISIONS			
DATE	DESCRIPTION	DATE	DESCRIPTION

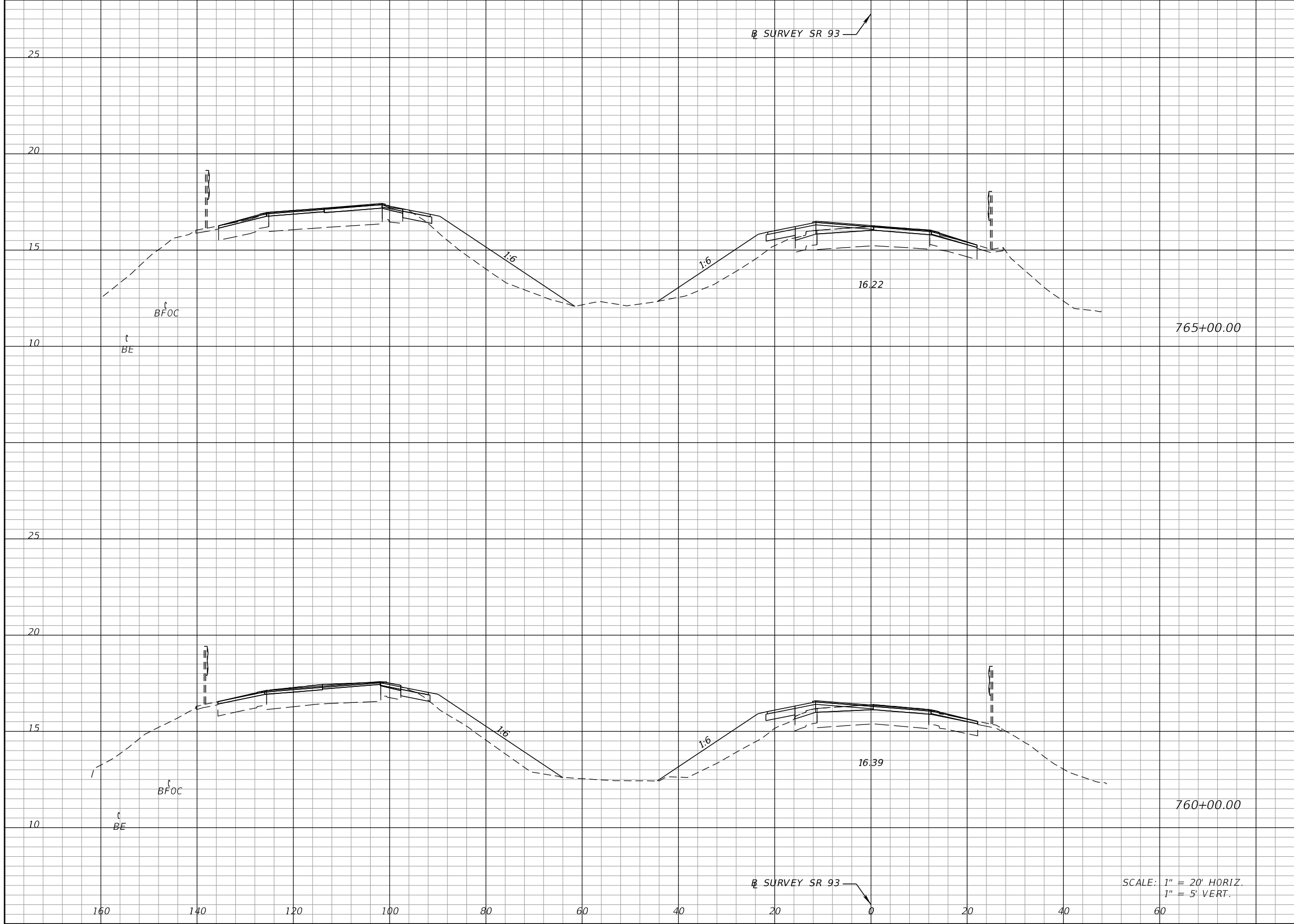
KENNETH R. MUZYK, JR., P.E.
P.E. LICENSE NUMBER 44076
FALLER, DAVIS & ASSOCIATES, INC
1150 ASSEMBLY DRIVE, SUITE 400
TAMPA, FLORIDA 33607-4168

STATE OF FLORIDA DEPARTMENT OF TRANSPORTATION		
ROAD NO.	COUNTY	FINANCIAL PROJECT ID
SR 93	COLLIER	444008-4-52-01

CROSS SECTIONS

SHEET NO.
125

THE OFFICIAL RECORD OF THIS SHEET IS THE ELECTRONIC FILE DIGITALLY SIGNED AND SEALED UNDER RULE 61G15-23.004, F.A.C.



Regular		Exc.		Embankment	
A	V	A	V	A	V
1.4			30	46.6	
					820
1.8			26	42.0	
					764

SCALE: 1" = 20' HORIZ.
1" = 5' VERT.

REVISIONS			
DATE	DESCRIPTION	DATE	DESCRIPTION

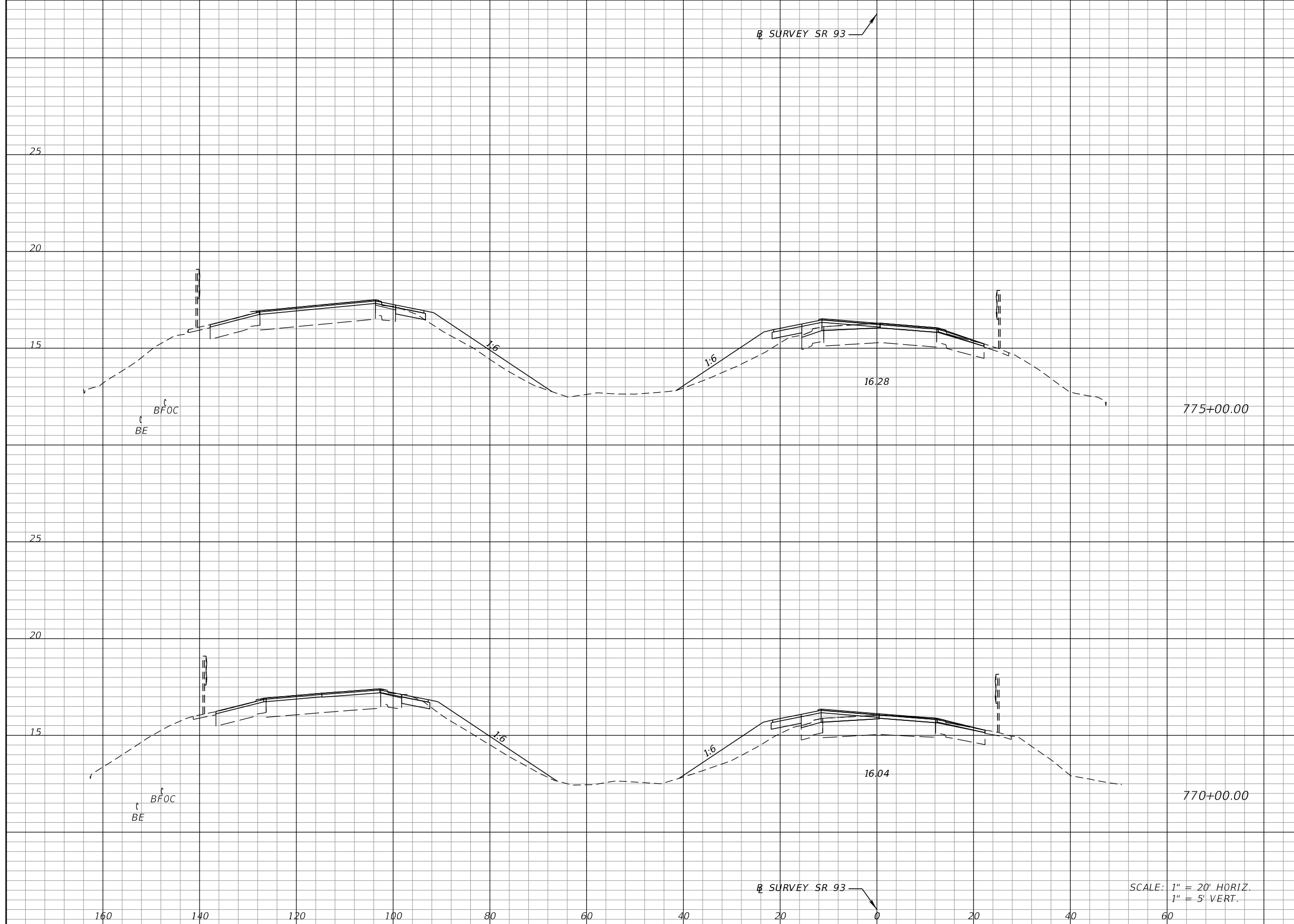
KENNETH R. MUZYK, JR., P.E.
P.E. LICENSE NUMBER 44076
FALLER, DAVIS & ASSOCIATES, INC
1150 ASSEMBLY DRIVE, SUITE 400
TAMPA, FLORIDA 33607-4168

STATE OF FLORIDA DEPARTMENT OF TRANSPORTATION		
ROAD NO.	COUNTY	FINANCIAL PROJECT ID
SR 93	COLLIER	444008-4-52-01

CROSS SECTIONS

SHEET NO.
126

THE OFFICIAL RECORD OF THIS SHEET IS THE ELECTRONIC FILE DIGITALLY SIGNED AND SEALED UNDER RULE 61G15-23.004, F.A.C.



Regular		Exc.		Embankment	
A	V	A	V	A	V
2.0	40	23.5	445		
2.3	34	24.6	659		

REVISIONS			
DATE	DESCRIPTION	DATE	DESCRIPTION

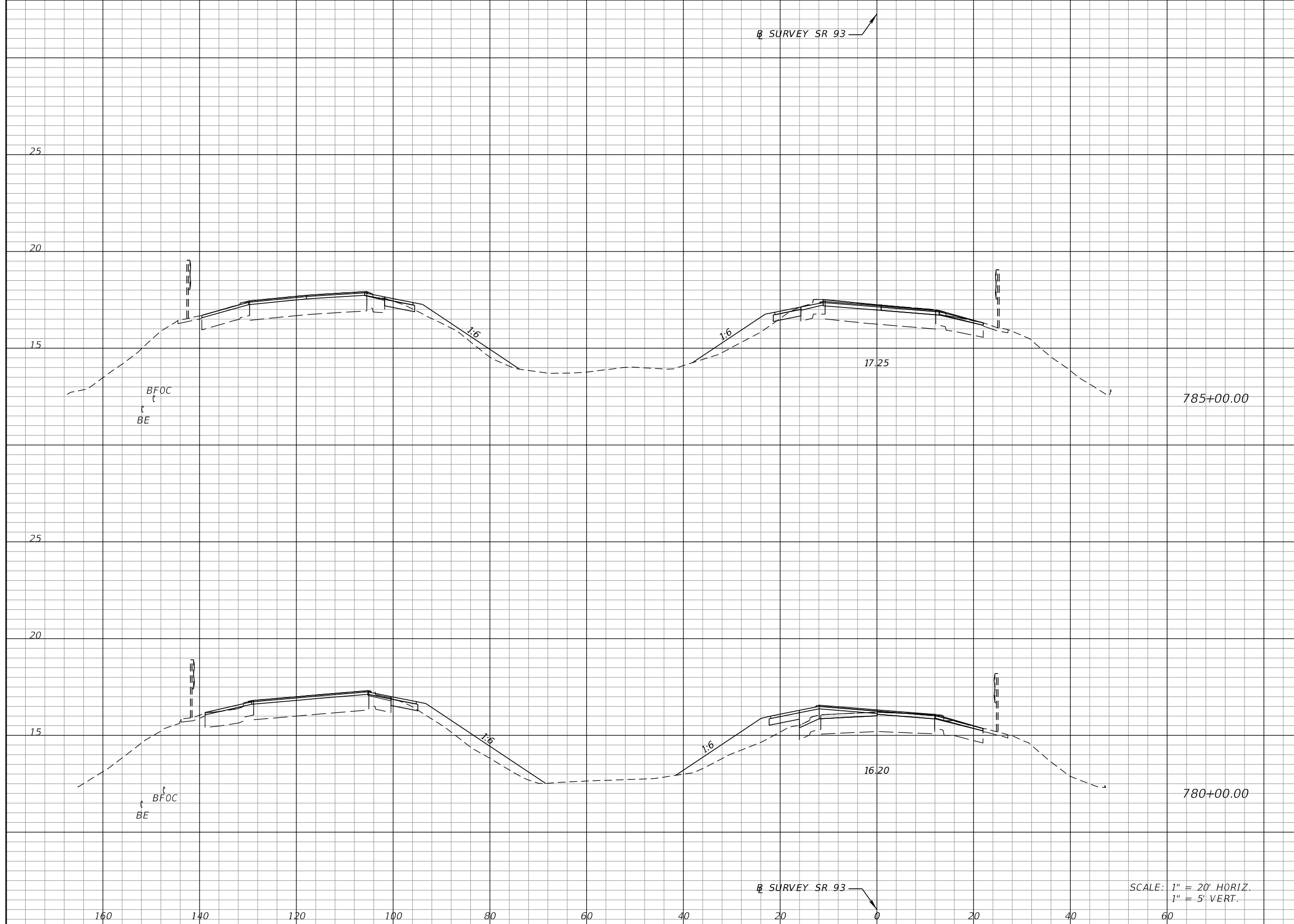
KENNETH R. MUZYK, JR., P.E.
P.E. LICENSE NUMBER 44076
FALLER, DAVIS & ASSOCIATES, INC
1150 ASSEMBLY DRIVE, SUITE 400
TAMPA, FLORIDA 33607-4168

STATE OF FLORIDA DEPARTMENT OF TRANSPORTATION		
ROAD NO.	COUNTY	FINANCIAL PROJECT ID
SR 93	COLLIER	444008-4-52-01

CROSS SECTIONS

SHEET NO.
127

THE OFFICIAL RECORD OF THIS SHEET IS THE ELECTRONIC FILE DIGITALLY SIGNED AND SEALED UNDER RULE 61G15-23.004, F.A.C.



Regular		Exc.		Embankment	
A	V	A	V	A	V
3.1		44		15.1	419
1.6		33		30.1	496

REVISIONS			
DATE	DESCRIPTION	DATE	DESCRIPTION

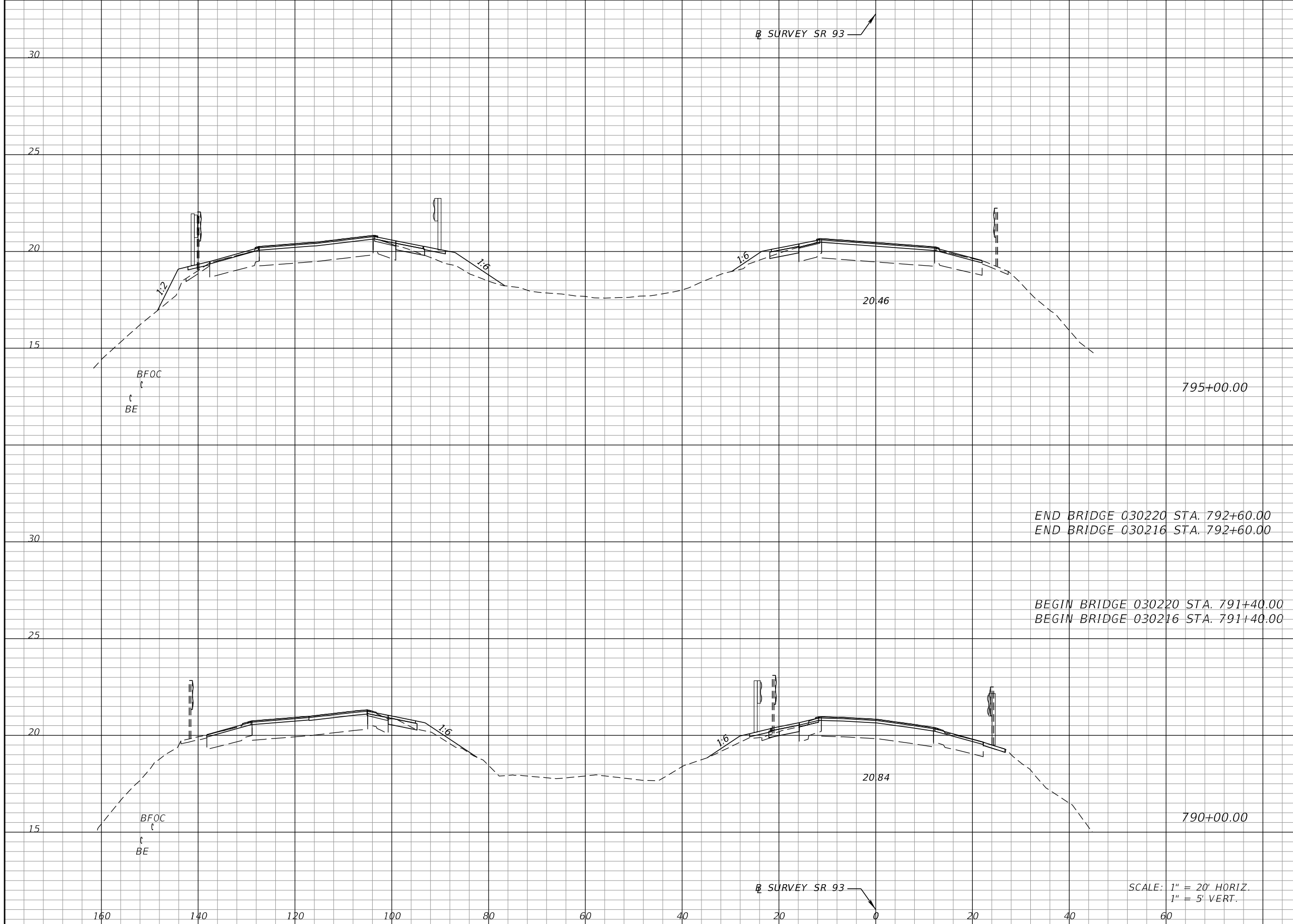
KENNETH R. MUZYK, JR., P.E.
 P.E. LICENSE NUMBER 44076
 FALLER, DAVIS & ASSOCIATES, INC
 1150 ASSEMBLY DRIVE, SUITE 400
 TAMPA, FLORIDA 33607-4168

STATE OF FLORIDA DEPARTMENT OF TRANSPORTATION		
ROAD NO.	COUNTY	FINANCIAL PROJECT ID
SR 93	COLLIER	444008-4-52-01

CROSS SECTIONS

SHEET NO.
128

THE OFFICIAL RECORD OF THIS SHEET IS THE ELECTRONIC FILE DIGITALLY SIGNED AND SEALED UNDER RULE 61G15-23.004, F.A.C.



Regular		Exc.		Embankment	
A	V	A	V	A	V
2.1	53	14.1	106		
2.6	0	9.8	0		
3.5	16	2.5	17		
3.5	61	3.9	175		

END BRIDGE 030220 STA. 792+60.00
 END BRIDGE 030216 STA. 792+60.00
 BEGIN BRIDGE 030220 STA. 791+40.00
 BEGIN BRIDGE 030216 STA. 791+40.00

SCALE: 1" = 20' HORIZ.
 1" = 5' VERT.

REVISIONS			
DATE	DESCRIPTION	DATE	DESCRIPTION

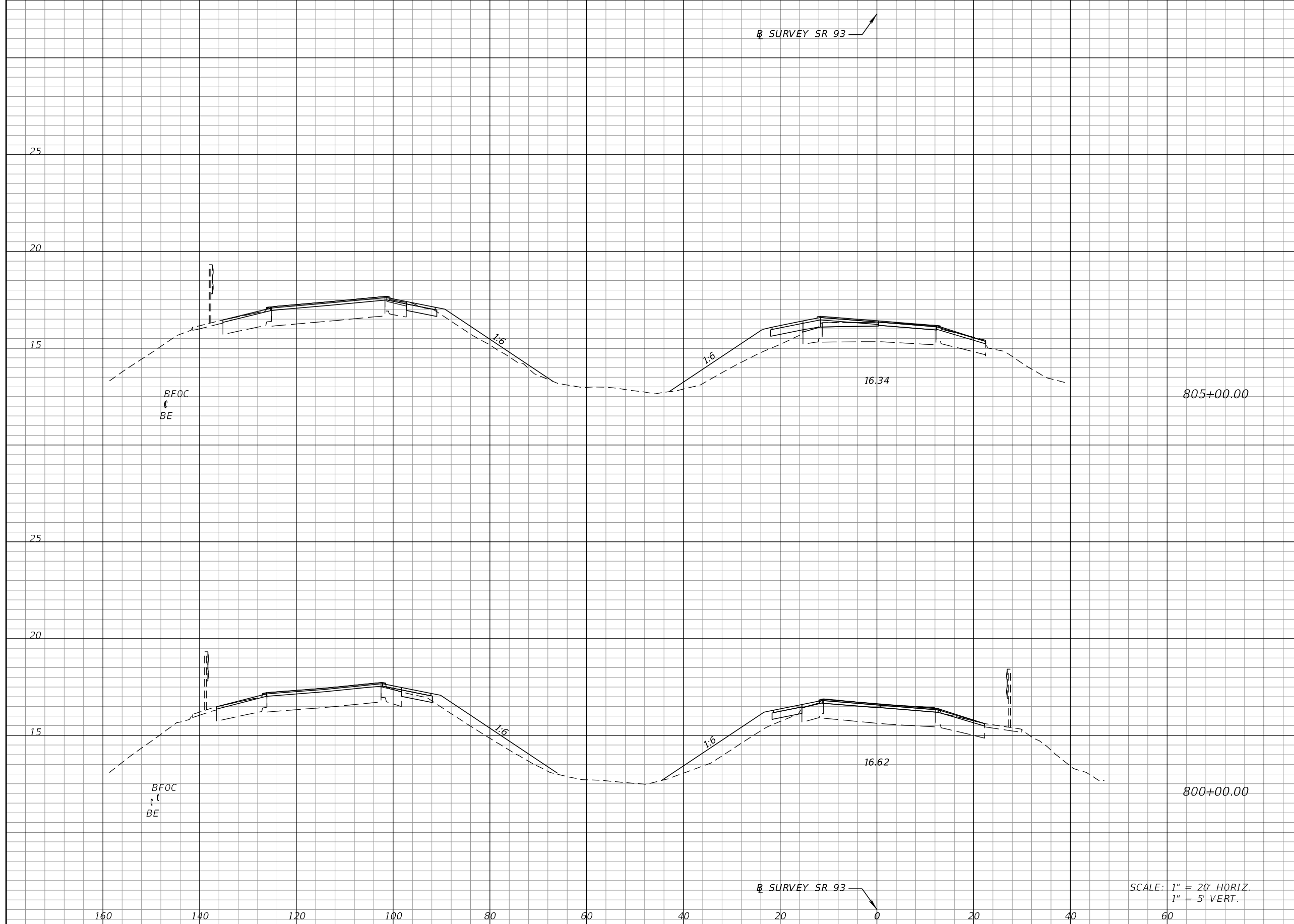
KENNETH R. MUZYK, JR., P.E.
 P.E. LICENSE NUMBER 44076
 FALLER, DAVIS & ASSOCIATES, INC
 1150 ASSEMBLY DRIVE, SUITE 400
 TAMPA, FLORIDA 33607-4168

STATE OF FLORIDA DEPARTMENT OF TRANSPORTATION		
ROAD NO.	COUNTY	FINANCIAL PROJECT ID
SR 93	COLLIER	444008-4-52-01

CROSS SECTIONS

SHEET NO.
129

THE OFFICIAL RECORD OF THIS SHEET IS THE ELECTRONIC FILE DIGITALLY SIGNED AND SEALED UNDER RULE 61G15-23.004, F.A.C.



Regular		Exc.		Embankment	
A	V	A	V	A	V
2.2	33	25.7	490		
1.4	32	27.2	382		

SCALE: 1" = 20' HORIZ.
1" = 5' VERT.

REVISIONS			
DATE	DESCRIPTION	DATE	DESCRIPTION

KENNETH R. MUZYK, JR., P.E.
P.E. LICENSE NUMBER 44076
FALLER, DAVIS & ASSOCIATES, INC
1150 ASSEMBLY DRIVE, SUITE 400
TAMPA, FLORIDA 33607-4168

STATE OF FLORIDA DEPARTMENT OF TRANSPORTATION		
ROAD NO.	COUNTY	FINANCIAL PROJECT ID
SR 93	COLLIER	444008-4-52-01

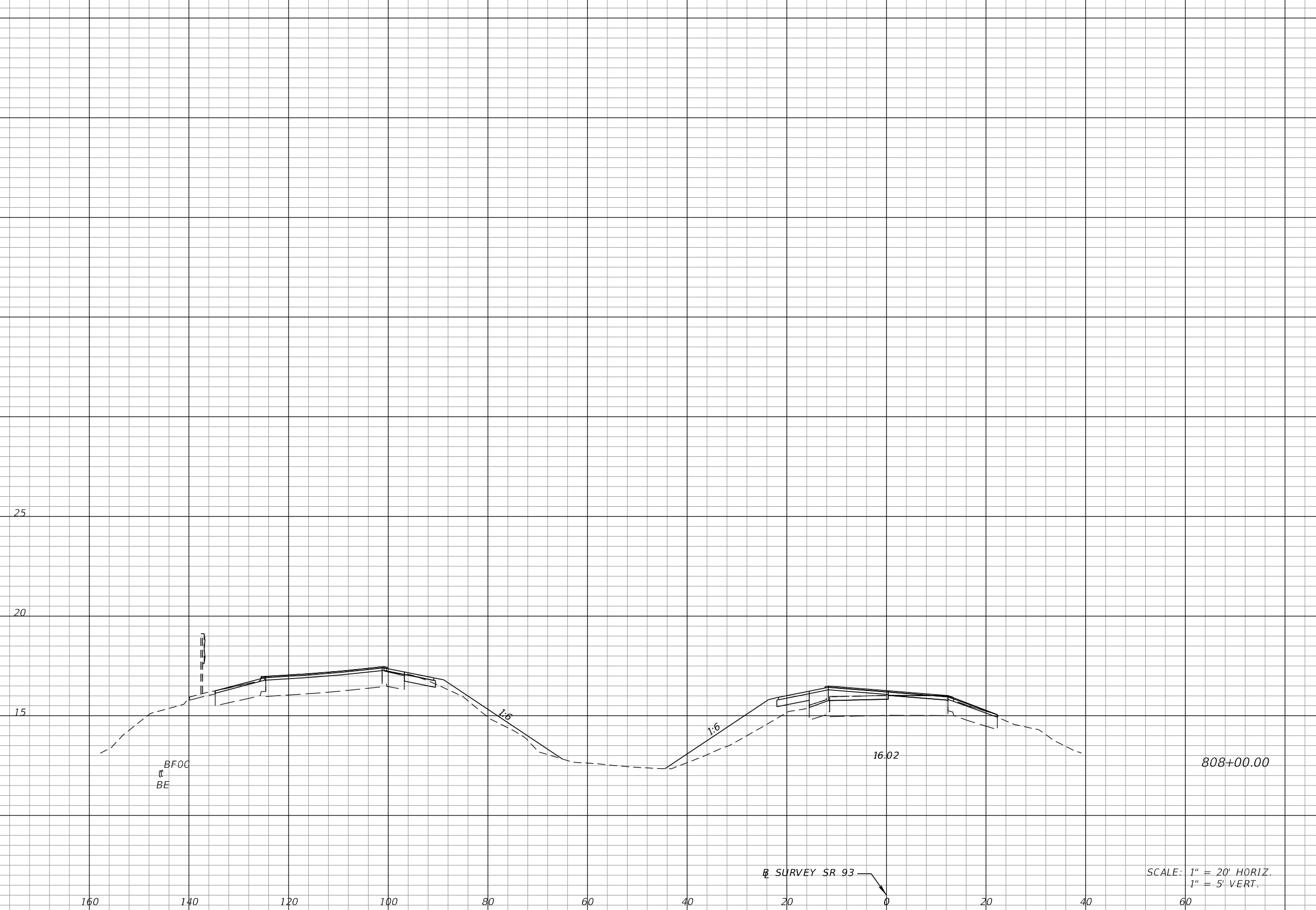
CROSS SECTIONS

SHEET NO.
130

THE OFFICIAL RECORD OF THIS SHEET IS THE ELECTRONIC FILE DIGITALLY SIGNED AND SEALED UNDER RULE 61G15-23.004, F.A.C.

Regular		Exc.		Embankment	
A	V	A	V	A	V

Ⓟ SURVEY SR 93 ↗



2.0	23	27.1	293
-----	----	------	-----

Ⓟ SURVEY SR 93 ↘

SCALE: 1" = 20' HORIZ.
1" = 5' VERT.

REVISIONS			
DATE	DESCRIPTION	DATE	DESCRIPTION

KENNETH R. MUZYK, JR., P.E.
P.E. LICENSE NUMBER 44076
FALLER, DAVIS & ASSOCIATES, INC
1150 ASSEMBLY DRIVE, SUITE 400
TAMPA, FLORIDA 33607-4168

STATE OF FLORIDA DEPARTMENT OF TRANSPORTATION		
ROAD NO.	COUNTY	FINANCIAL PROJECT ID
SR 93	COLLIER	444008-4-52-01

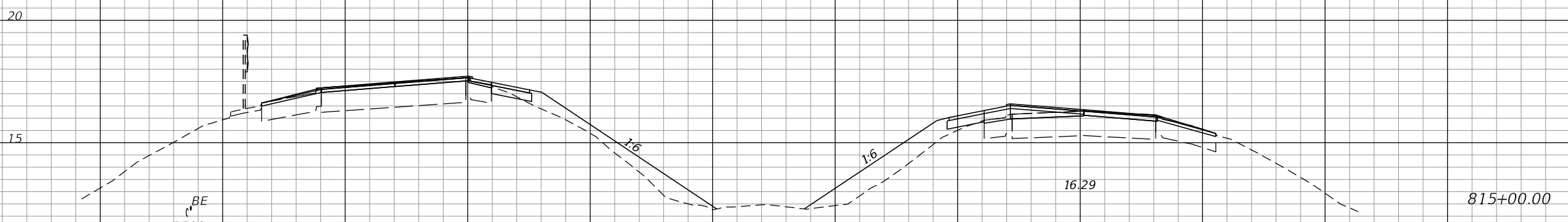
CROSS SECTIONS

SHEET NO.
131

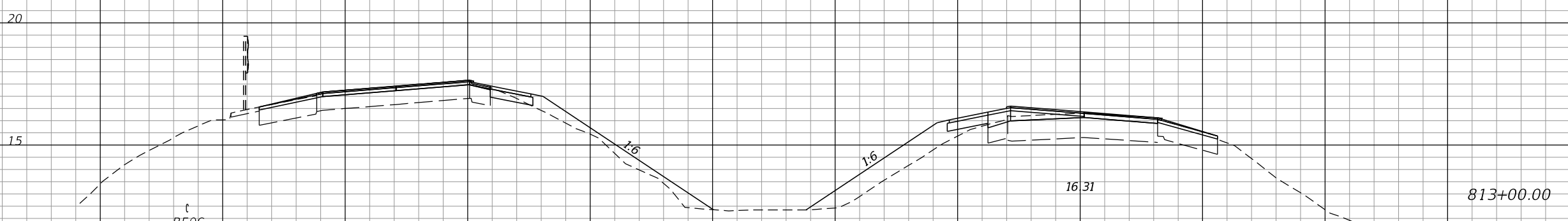
THE OFFICIAL RECORD OF THIS SHEET IS THE ELECTRONIC FILE DIGITALLY SIGNED AND SEALED UNDER RULE 61G15-23.004, F.A.C.

Regular		Exc.		Embankment	
A	V	A	V	A	V

⊕ SURVEY SR 93



0.9	9	35.7	249
-----	---	------	-----



1.4	31	31.6	544
-----	----	------	-----

⊕ SURVEY SR 93

SCALE: 1" = 20' HORIZ.
1" = 5' VERT.

REVISIONS			
DATE	DESCRIPTION	DATE	DESCRIPTION

KENNETH R. MUZYK, JR., P.E.
P.E. LICENSE NUMBER 44076
FALLER, DAVIS & ASSOCIATES, INC
1150 ASSEMBLY DRIVE, SUITE 400
TAMPA, FLORIDA 33607-4168

STATE OF FLORIDA DEPARTMENT OF TRANSPORTATION		
ROAD NO.	COUNTY	FINANCIAL PROJECT ID
SR 93	COLLIER	444008-4-52-01

CROSS SECTIONS

SHEET NO.
132

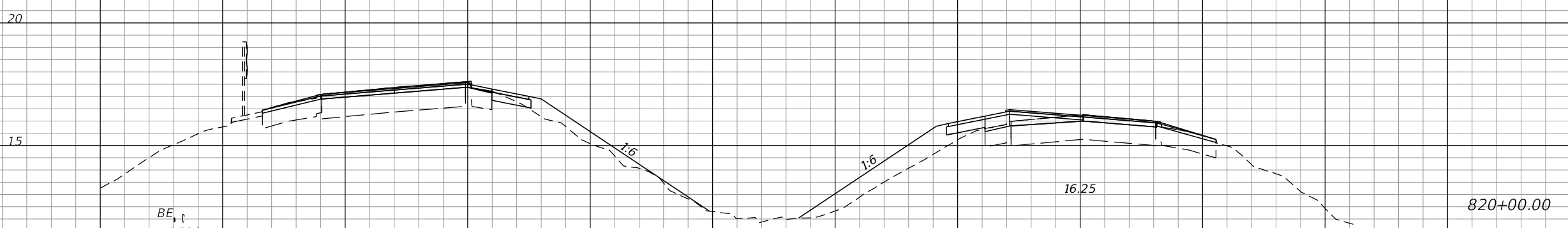
THE OFFICIAL RECORD OF THIS SHEET IS THE ELECTRONIC FILE DIGITALLY SIGNED AND SEALED UNDER RULE 61G15-23.004, F.A.C.

Regular		Exc.		Embankment	
A	V	A	V	A	V

⊕ SURVEY SR 93 ↗



1.2	22	33.4	602
-----	----	------	-----



1.2	19	31.6	623
-----	----	------	-----

⊕ SURVEY SR 93 ↘

SCALE: 1" = 20' HORIZ.
1" = 5' VERT.

REVISIONS			
DATE	DESCRIPTION	DATE	DESCRIPTION

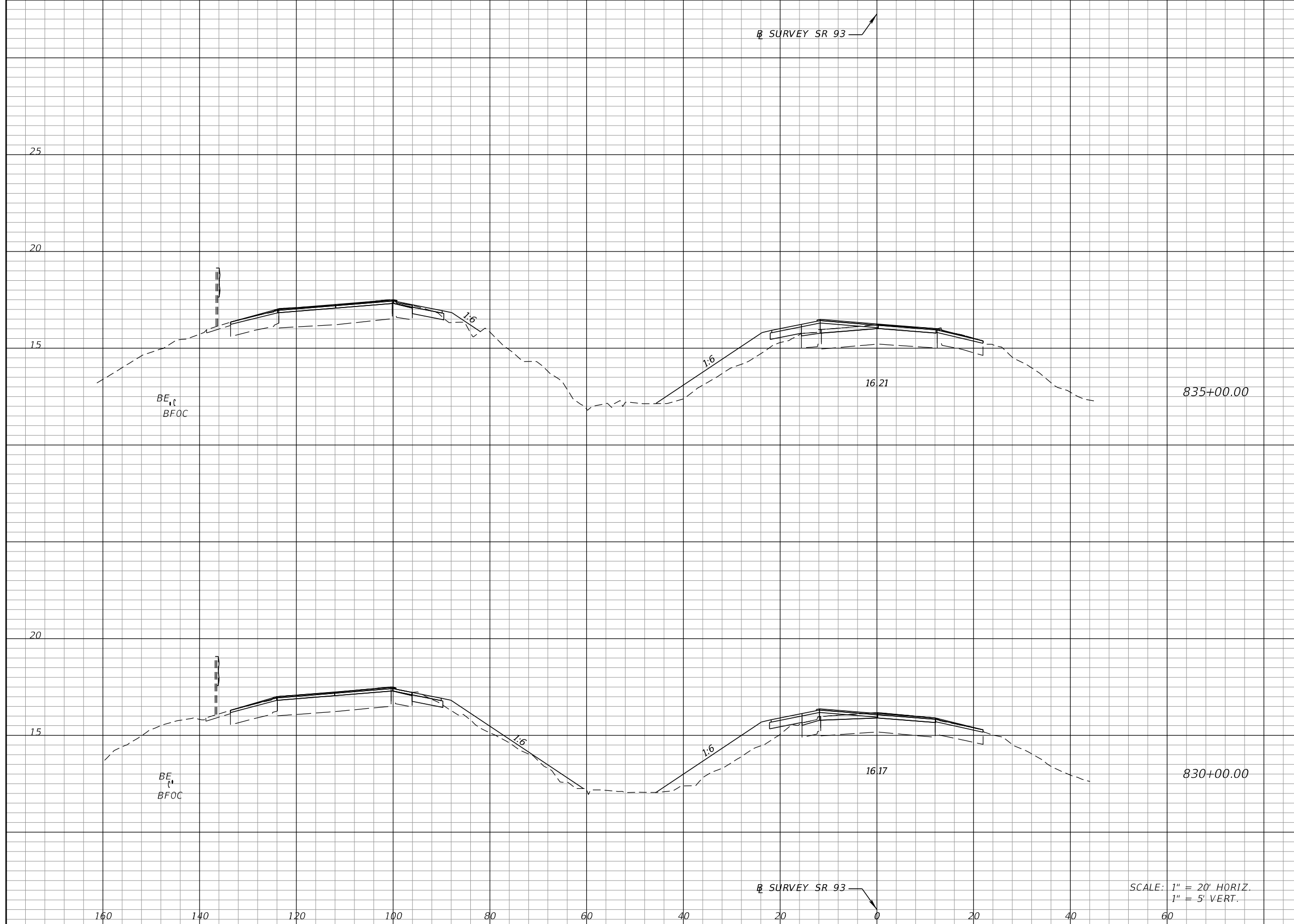
KENNETH R. MUZYK, JR., P.E.
P.E. LICENSE NUMBER 44076
FALLER, DAVIS & ASSOCIATES, INC
1150 ASSEMBLY DRIVE, SUITE 400
TAMPA, FLORIDA 33607-4168

STATE OF FLORIDA DEPARTMENT OF TRANSPORTATION		
ROAD NO.	COUNTY	FINANCIAL PROJECT ID
SR 93	COLLIER	444008-4-52-01

CROSS SECTIONS

SHEET NO.
133

THE OFFICIAL RECORD OF THIS SHEET IS THE ELECTRONIC FILE DIGITALLY SIGNED AND SEALED UNDER RULE 61G15-23.004, F.A.C.



Regular		Exc.		Embankment	
A	V	A	V	A	V
2.2	42	21.0	470		
2.3	32	29.8	585		

SCALE: 1" = 20' HORIZ.
1" = 5' VERT.

REVISIONS			
DATE	DESCRIPTION	DATE	DESCRIPTION

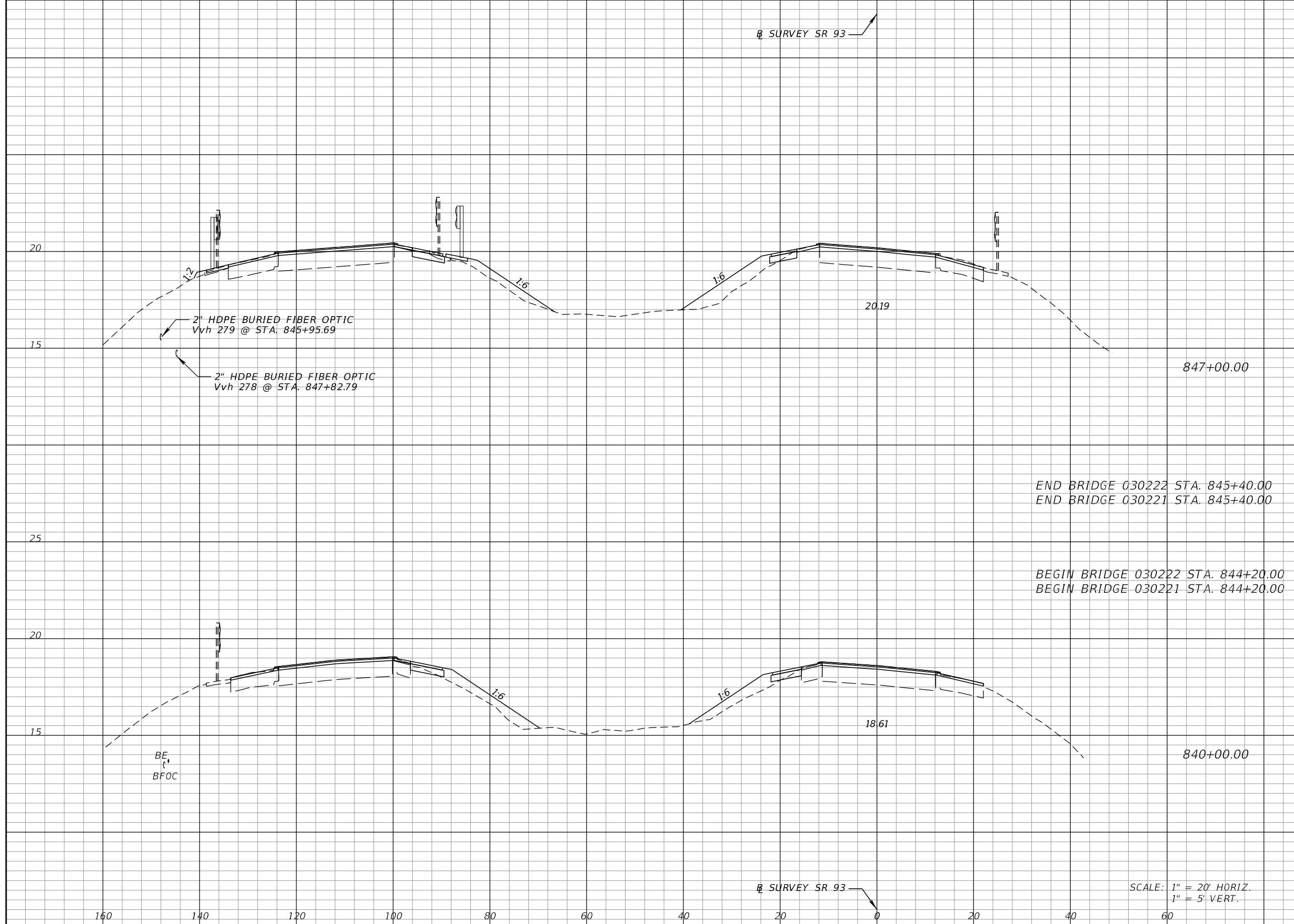
KENNETH R. MUZYK, JR., P.E.
P.E. LICENSE NUMBER 44076
FALLER, DAVIS & ASSOCIATES, INC
1150 ASSEMBLY DRIVE, SUITE 400
TAMPA, FLORIDA 33607-4168

STATE OF FLORIDA DEPARTMENT OF TRANSPORTATION		
ROAD NO.	COUNTY	FINANCIAL PROJECT ID
SR 93	COLLIER	444008-4-52-01

CROSS SECTIONS

SHEET NO.
134

THE OFFICIAL RECORD OF THIS SHEET IS THE ELECTRONIC FILE DIGITALLY SIGNED AND SEALED UNDER RULE 61G15-23.004, F.A.C.



Regular		Exc.		Embankment	
A	V	A	V	A	V
3.3	29	13.6	76		
3.3	0	12.1	0		
2.0	31	18.2	283		
2.0	39	18.2	363		

REVISIONS			
DATE	DESCRIPTION	DATE	DESCRIPTION

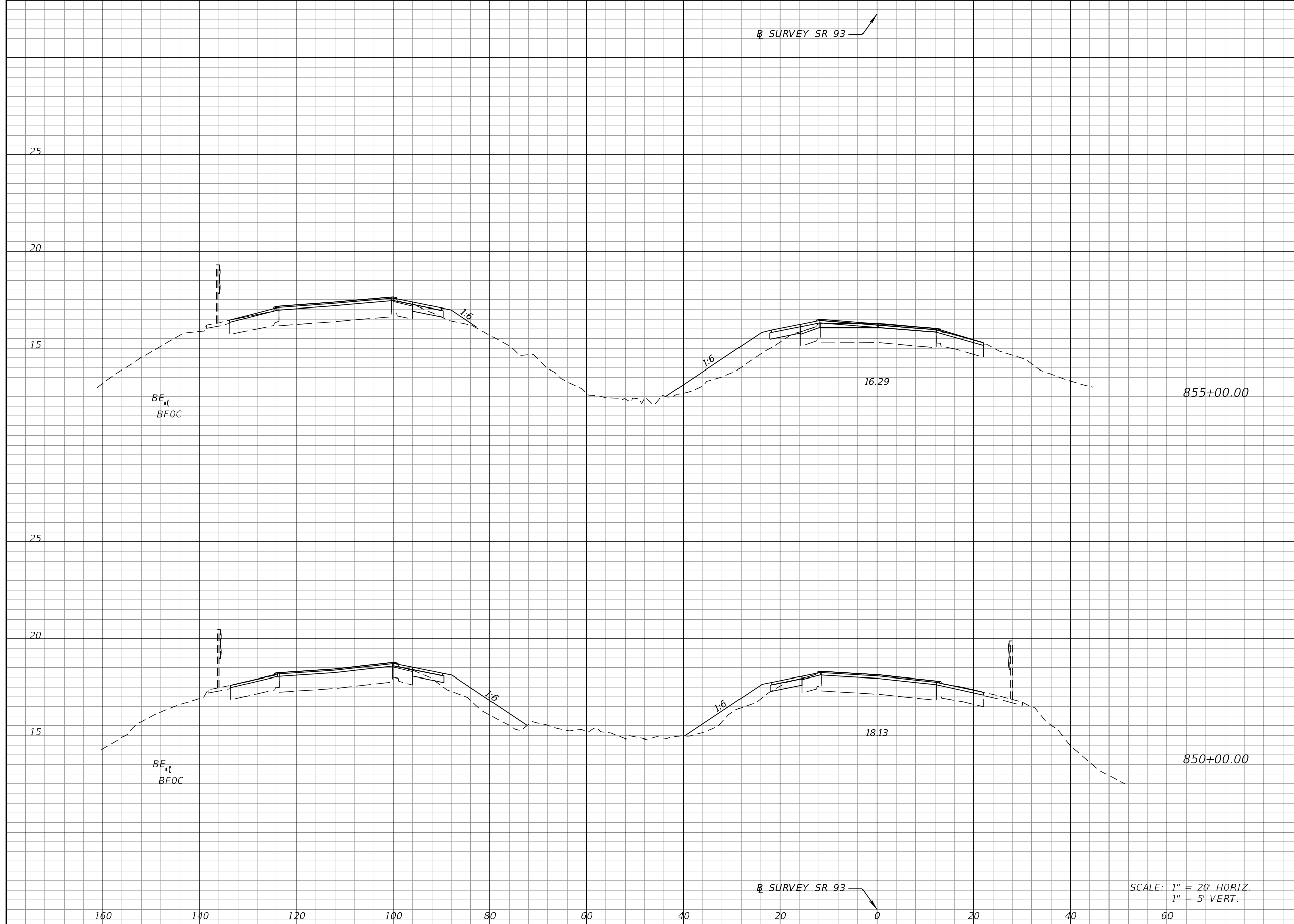
KENNETH R. MUZYK, JR., P.E.
 P.E. LICENSE NUMBER 44076
 FALLER, DAVIS & ASSOCIATES, INC
 1150 ASSEMBLY DRIVE, SUITE 400
 TAMPA, FLORIDA 33607-4168

STATE OF FLORIDA DEPARTMENT OF TRANSPORTATION		
ROAD NO.	COUNTY	FINANCIAL PROJECT ID
SR 93	COLLIER	444008-4-52-01

CROSS SECTIONS

SHEET NO.
135

THE OFFICIAL RECORD OF THIS SHEET IS THE ELECTRONIC FILE DIGITALLY SIGNED AND SEALED UNDER RULE 61G15-23.004, F.A.C.



Regular		Exc.		Embankment	
A	V	A	V	A	V
1.4	38	20.0	364		
2.7	33	19.3	183		

SCALE: 1" = 20' HORIZ.
1" = 5' VERT.

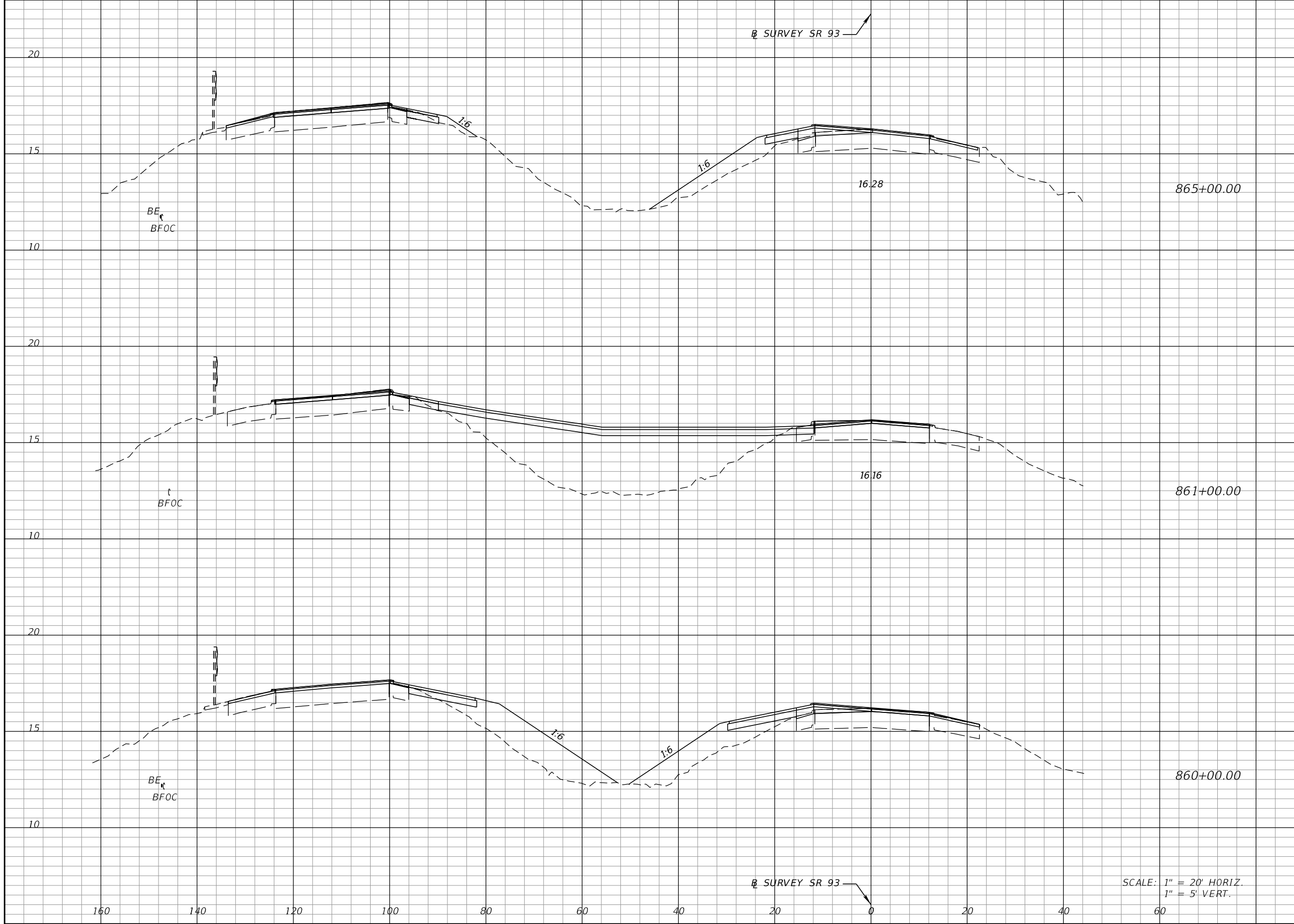
REVISIONS			
DATE	DESCRIPTION	DATE	DESCRIPTION

KENNETH R. MUZYK, JR., P.E.
P.E. LICENSE NUMBER 44076
FALLER, DAVIS & ASSOCIATES, INC
1150 ASSEMBLY DRIVE, SUITE 400
TAMPA, FLORIDA 33607-4168

STATE OF FLORIDA DEPARTMENT OF TRANSPORTATION		
ROAD NO.	COUNTY	FINANCIAL PROJECT ID
SR 93	COLLIER	444008-4-52-01

CROSS SECTIONS

SHEET NO.
136



Regular		Exc.		Embankment	
A	V	A	V	A	V
2.4	85	20.2			1205
9.1	19	142.5			401
1.2	24	73.9			869

REVISIONS			
DATE	DESCRIPTION	DATE	DESCRIPTION

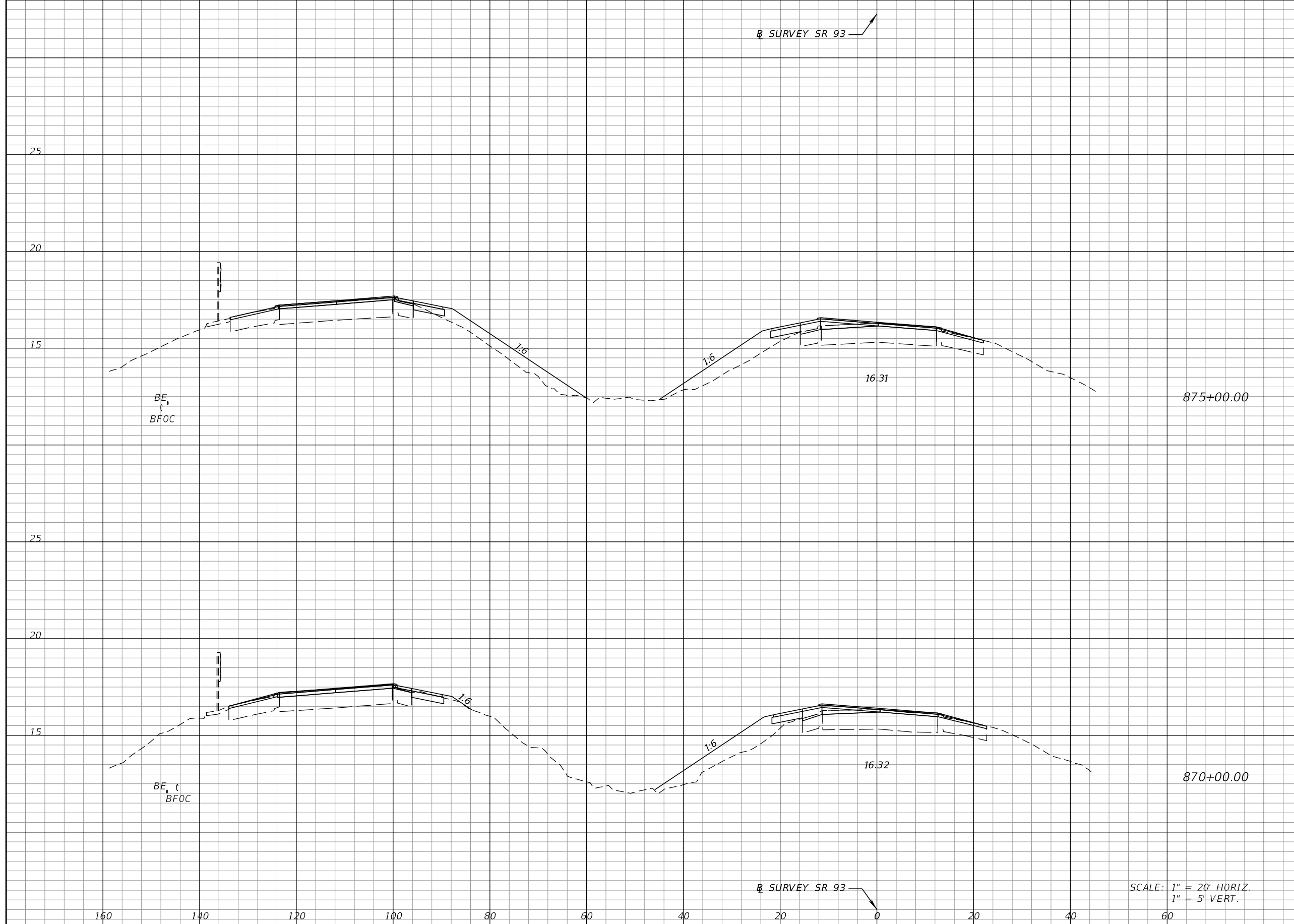
KENNETH R. MUZYK, JR., P.E.
P.E. LICENSE NUMBER 44076
FALLER, DAVIS & ASSOCIATES, INC
1150 ASSEMBLY DRIVE, SUITE 400
TAMPA, FLORIDA 33607-4168

STATE OF FLORIDA DEPARTMENT OF TRANSPORTATION		
ROAD NO.	COUNTY	FINANCIAL PROJECT ID
SR 93	COLLIER	444008-4-52-01

CROSS SECTIONS

SHEET NO.
137

THE OFFICIAL RECORD OF THIS SHEET IS THE ELECTRONIC FILE DIGITALLY SIGNED AND SEALED UNDER RULE 61G15-23.004, F.A.C.



Regular		Exc.		Embankment	
A	V	A	V	A	V
0.7	27	36.0	541		
2.2	43	22.4	394		

SCALE: 1" = 20' HORIZ.
1" = 5' VERT.

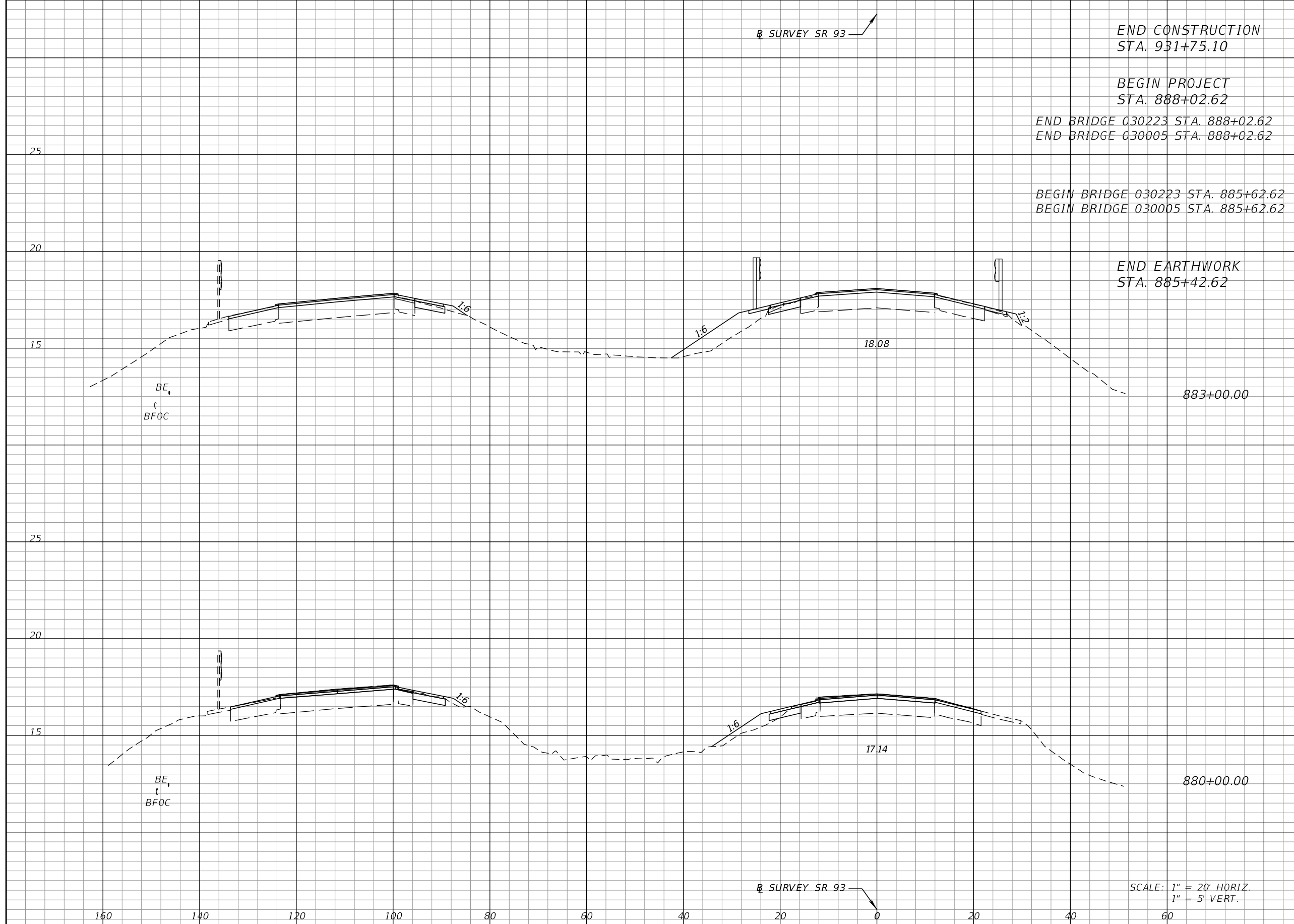
REVISIONS			
DATE	DESCRIPTION	DATE	DESCRIPTION

KENNETH R. MUZYK, JR., P.E.
P.E. LICENSE NUMBER 44076
FALLER, DAVIS & ASSOCIATES, INC
1150 ASSEMBLY DRIVE, SUITE 400
TAMPA, FLORIDA 33607-4168

STATE OF FLORIDA DEPARTMENT OF TRANSPORTATION		
ROAD NO.	COUNTY	FINANCIAL PROJECT ID
SR 93	COLLIER	444008-4-52-01

CROSS SECTIONS

SHEET NO.
138



END CONSTRUCTION
STA. 931+75.10

BEGIN PROJECT
STA. 888+02.62

END BRIDGE 030223 STA. 888+02.62
END BRIDGE 030005 STA. 888+02.62

BEGIN BRIDGE 030223 STA. 885+62.62
BEGIN BRIDGE 030005 STA. 885+62.62

END EARTHWORK
STA. 885+42.62

Regular		Exc.		Embankment	
A	V	A	V	A	V
5.0	45	6.3		94	
5.0	49	14.7		114	
3.8	42	5.9		388	

SCALE: 1" = 20' HORIZ.
1" = 5' VERT.

REVISIONS			
DATE	DESCRIPTION	DATE	DESCRIPTION

KENNETH R. MUZYK, JR., P.E.
P.E. LICENSE NUMBER 44076
FALLER, DAVIS & ASSOCIATES, INC
1150 ASSEMBLY DRIVE, SUITE 400
TAMPA, FLORIDA 33607-4168

STATE OF FLORIDA DEPARTMENT OF TRANSPORTATION		
ROAD NO.	COUNTY	FINANCIAL PROJECT ID
SR 93	COLLIER	444008-4-52-01

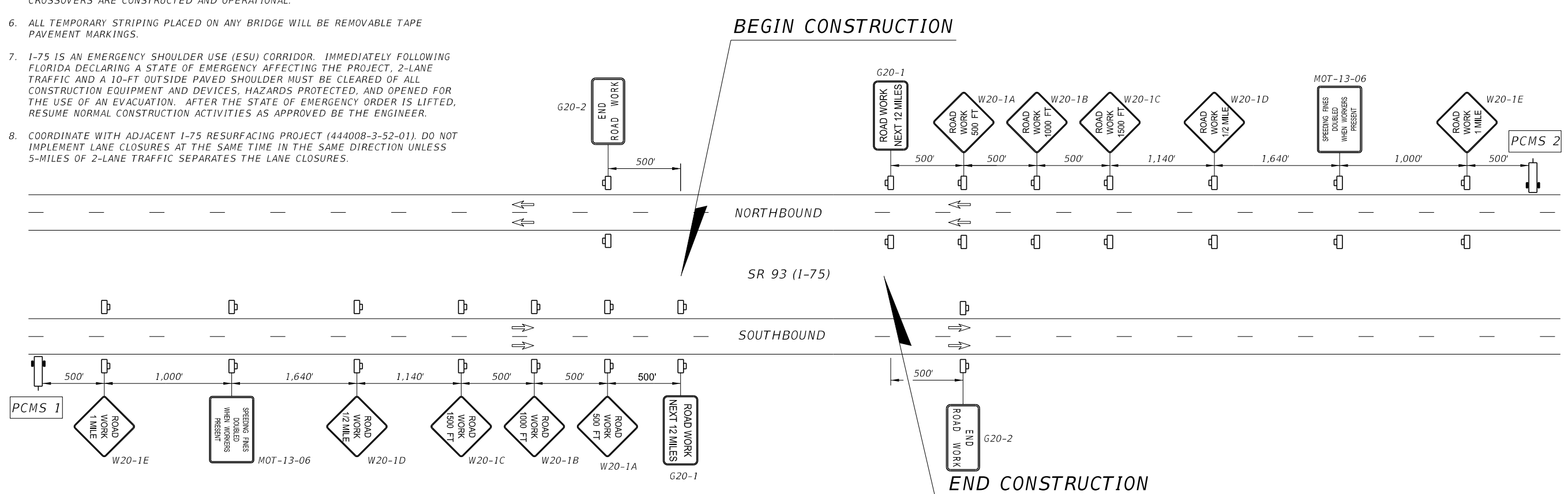
CROSS SECTIONS

SHEET NO.
139

THE OFFICIAL RECORD OF THIS SHEET IS THE ELECTRONIC FILE DIGITALLY SIGNED AND SEALED UNDER RULE 61G15-23.004, F.A.C.

GENERAL NOTES

1. MAINTAIN THE EXISTING POSTED SPEED LIMIT FOR ALL TEMPORARY TRAFFIC CONTROL AREAS UNLESS THE MOTORIST AWARENESS SYSTEM (MAS) IS IN USE.
THE POSTED SPEED IS 70 MPH.
2. THE MAS IS ONLY FOR LANE CLOSURES. DURING THE USE OF THE MAS, REDUCE THE WORK AREA SPEED BY 10 MPH.
3. THERE ARE NO LANE CLOSURE RESTRICTION TIMES EXCEPT THAT NO LANE CLOSURES ARE ALLOWED DURING NON-WORK PERIODS (UNLESS OTHERWISE NOTED IN THE TTCP) AND DURING TIMES WHEN VISIBILITY IS LESS THAN ONE QUARTER MILE BASED ON THE DISCRETION OF THE ENGINEER.
4. PORTABLE CHANGEABLE MESSAGE SIGNS (PCMS) ARE REQUIRED FOR LANE CLOSURES. MOVE THE PORTABLE CHANGEABLE MESSAGE SIGNS WITH THE WORK ZONE TO BE LOCATED ONE HALF MILE IN ADVANCE OF THE LANE CLOSURE.
5. EXISTING EMERGENCY MEDIAN CROSSOVERS ARE TO REMAIN OPEN UNTIL NEW CROSSOVERS ARE CONSTRUCTED AND OPERATIONAL.
6. ALL TEMPORARY STRIPING PLACED ON ANY BRIDGE WILL BE REMOVABLE TAPE PAVEMENT MARKINGS.
7. I-75 IS AN EMERGENCY SHOULDER USE (ESU) CORRIDOR. IMMEDIATELY FOLLOWING FLORIDA DECLARING A STATE OF EMERGENCY AFFECTING THE PROJECT, 2-LANE TRAFFIC AND A 10-FT OUTSIDE PAVED SHOULDER MUST BE CLEARED OF ALL CONSTRUCTION EQUIPMENT AND DEVICES, HAZARDS PROTECTED, AND OPENED FOR THE USE OF AN EVACUATION. AFTER THE STATE OF EMERGENCY ORDER IS LIFTED, RESUME NORMAL CONSTRUCTION ACTIVITIES AS APPROVED BY THE ENGINEER.
8. COORDINATE WITH ADJACENT I-75 RESURFACING PROJECT (444008-3-52-01). DO NOT IMPLEMENT LANE CLOSURES AT THE SAME TIME IN THE SAME DIRECTION UNLESS 5-MILES OF 2-LANE TRAFFIC SEPARATES THE LANE CLOSURES.



ADVANCE WARNING SIGN DIAGRAM AT BEGIN/END CONSTRUCTION

NTS

TTCP LEGEND

- ← LANE DESIGNATION + DIRECTION OF TRAVEL
- ▨ WORK AREA
- WORK ZONE SIGN
- CHANNELIZING DEVICE
- ⊘ TYPE III BARRICADE
- ADVANCE WARNING ARROW BOARD
- ▭ PCMS

PORTABLE CHANGEABLE MESSAGE SIGNS 1 & 2							
14 DAYS PRIOR TO BEGIN CONSTRUCTION		DURING CONSTRUCTION		7 DAYS PRIOR TO LANE CLOSURE		DURING LANE CLOSURE	
MESSAGE 1	MESSAGE 2	MESSAGE 1	MESSAGE 2	MESSAGE 1	MESSAGE 2	MESSAGE 1	MESSAGE 2
ROAD WORK	BEGINS MM / DD	ROAD WORK AHEAD	USE CAUTION	NIGHTLY* LANE CLOSURES	BEGINS MM / DD	RT/LT LANE CLOSED AHEAD	MERGE LEFT/RIGHT

*OMIT "NIGHTLY" ACCORDINGLY

REVISIONS				MARK ANTHONY BAYER, P.E. P.E. LICENSE NUMBER 66620 BAYER UNITED ENGINEERING CONSULTANTS, LLC 320 W KENNEDY BLVD, STE 650 TAMPA, FL 33606	STATE OF FLORIDA DEPARTMENT OF TRANSPORTATION			TEMPORARY TRAFFIC CONTROL PLAN	SHEET NO.
DATE	DESCRIPTION	DATE	DESCRIPTION		ROAD NO.	COUNTY	FINANCIAL PROJECT ID		
					SR 93	COLLIER	444008-4-52-01		140

THE OFFICIAL RECORD OF THIS SHEET IS THE ELECTRONIC FILE DIGITALLY SIGNED AND SEALED UNDER RULE 61G15-23.004, F.A.C.

PHASING NOTES

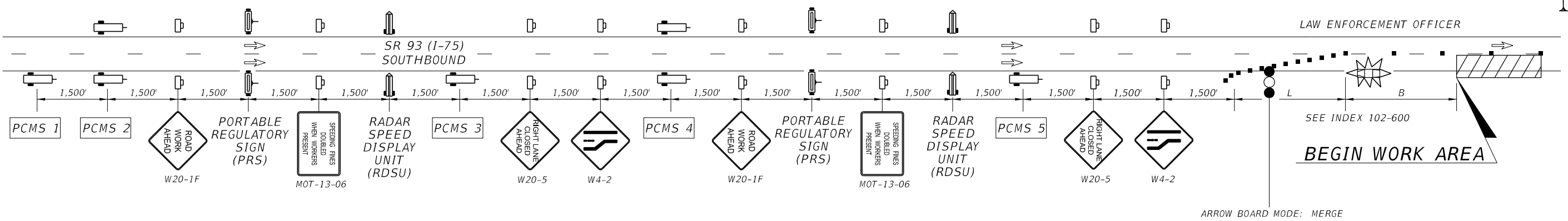
- PHASE I:**
 1. PLACE ADVANCED WARNING SIGNS AND WARNING DEVICES UTILIZING FDOT STANDARD PLANS INDEX 102-600.
- PHASE II:**
 1. FOR MILLING AND RESURFACING MAINLINE - OUTSIDE LANE MUST BE COMPLETED FIRST WHERE THE MILLING CONTROL POINT IS ON THE OUTSIDE DUE TO CROSS SLOPE CORRECTION. MILL AND RESURFACE THE INSIDE LANE FIRST WHERE THE MILLING CONTROL POINT IS ON THE INSIDE.
 2. MILL AND RESURFACE MAINLINE AND SHOULDERS, EXCEPT FRICTION COURSE, PLACE TEMPORARY PAVEMENT MARKINGS AND TEMPORARY RPM'S ACCORDING TO SIGNING AND PAVEMENT MARKING PLANS UTILIZING THE LANE CLOSURE DETAIL AND FDOT STANDARD PLANS INDEX 102-602 AND 102-613 (MAS).
- PHASE III:**
 1. CONSTRUCT INSIDE SHOULDER WIDENING AFTER MAINLINE MILLING AND STRUCTURAL COURSE RESURFACING IS COMPLETE UTILIZING THE LANE CLOSURE DETAIL AND FDOT STANDARD PLANS INDEX 102-602 AND 102-613 (MAS).
- PHASE IV:**
 1. FOR OUTSIDE GUARDRAIL REPLACEMENTS - PLACE TEMPORARY PAVEMENT MARKINGS AND TEMPORARY RPM'S, SHIFT TRAFFIC AND INSTALL TEMPORARY BARRIER WALL ACCORDING TO THE OUTSIDE GUARDRAIL REPLACEMENT DETAIL AND TTCP PLAN SHEETS UTILIZING FDOT STANDARD PLANS INDEX 102-110, 102-602 AND 102-613.
 2. FOR MEDIAN BRIDGE APPROACH GUARDRAIL REPLACEMENTS AND INSIDE SHOULDER WIDENING AT BRIDGES WITH GUARDRAIL REPLACEMENTS - PLACE TEMPORARY PAVEMENT MARKINGS AND TEMPORARY RPM'S, SHIFT TRAFFIC AND INSTALL TEMPORARY BARRIER WALL ACCORDING TO THE MEDIAN GUARDRAIL REPLACEMENT DETAIL AND TTCP PLAN SHEETS UTILIZING FDOT STANDARD PLANS INDEX 102-110, 102-602 AND 102-613 (MAS).
- PHASE V:**
 1. CONSTRUCT EXPANSION JOINT REPAIRS ACCORDING TO THE STRUCTURES PLANS UTILIZING FDOT STANDARD PLANS INDEX 102-602 AND 102-613 (MAS).
 2. CONSTRUCT REMAINING GUARDRAIL REPLACEMENT, ADDITIONS AND REMOVAL UTILIZING FDOT STANDARD PLANS INDEX 102-602 AND 102-613 (MAS).
- PHASE VI:**
 1. PLACE FRICTION COURSE AND FINAL PAVEMENT MARKINGS ACCORDING TO SIGNING AND PAVEMENT MARKING PLANS UTILIZING THE LANE CLOSURE DETAIL AND FDOT STANDARD PLANS INDEX 102-607 AND 102-613 (MAS).

GENERAL CONSTRUCTION NOTES

1. CONSTRUCT ITS IMPROVEMENTS UTILIZING FDOT STANDARD PLANS INDEX 102-602.
2. CONSTRUCT MEDIAN CROSSOVER AND MEDIAN DRAINAGE IMPROVEMENTS UTILIZING FDOT STANDARD PLANS INDEX 102-602.
3. CONSTRUCT WILDLIFE CONCRETE POLE CANAL BRIDGE AND TIMBER CANAL BRIDGE CROSSINGS UTILIZING FDOT STANDARD PLANS INDEX 102-600 AND 102-602. OFF-LOAD DELIVERY MATERIALS AND EQUIPMENT UTILIZING FDOT STANDARD PLANS INDEX 102-613 (MAS).

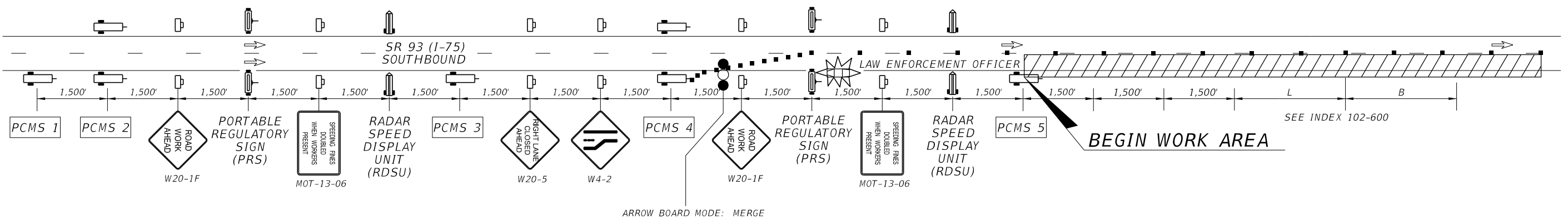
REVISIONS				MARK ANTHONY BAYER, P.E. P.E. LICENSE NUMBER 66620 BAYER UNITED ENGINEERING CONSULTANTS, LLC 320 W KENNEDY BLVD, STE 650 TAMPA, FL 33606	STATE OF FLORIDA DEPARTMENT OF TRANSPORTATION			TEMPORARY TRAFFIC CONTROL PLAN	SHEET NO.
DATE	DESCRIPTION	DATE	DESCRIPTION		ROAD NO.	COUNTY	FINANCIAL PROJECT ID		141
					SR 93	COLLIER	444008-4-52-01		

THE OFFICIAL RECORD OF THIS SHEET IS THE ELECTRONIC FILE DIGITALLY SIGNED AND SEALED UNDER RULE 61G15-23.004, F.A.C.



**LANE CLOSURE DETAIL
FOR MILLING AND RESURFACING
STEP 2**

NTS
SOUTHBOUND SHOWN
MIRROR IMAGE FOR NORTHBOUND



**LANE CLOSURE DETAIL
FOR MILLING AND RESURFACING
STEP 1**

NTS
SOUTHBOUND SHOWN
MIRROR IMAGE FOR NORTHBOUND

NOTES

1. SETUP LANE CLOSURE LAYOUT UTILIZING FDOT STANDARD PLANS INDEX 102-600, 102-613 AND THE TTCP LANE CLOSURE DETAIL.
2. PLACE TEMPORARY 60 MPH SPEED LIMIT SIGNS AT 1-MILE SPACING THROUGHOUT LANE CLOSURE WORK AREA.
3. IMPLEMENT LANE CLOSURE STEP 2 WHEN TRAFFIC QUEUE IN STEP 1 EXCEEDS 1-MILE OR AS APPROVED BY THE ENGINEER.

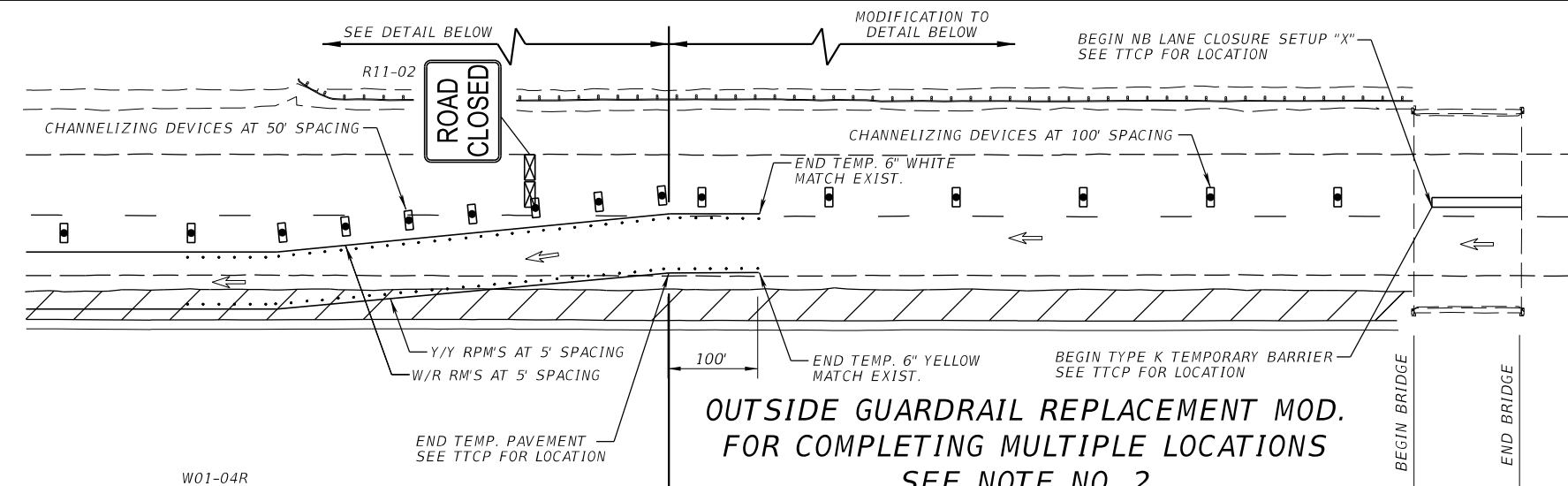
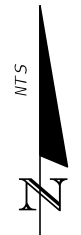
PORTABLE CHANGEABLE MESSAGE SIGNS 1 - 5 DURING LANE CLOSURE											
PCMS 1		PCMS 2		PCMS 3		PCMS 4		PCMS 5 - STEP 1		PCMS 5 - STEP 2	
MESSAGE 1	MESSAGE 2	MESSAGE 1	MESSAGE 2	MESSAGE 1	MESSAGE 2	MESSAGE 1	MESSAGE 2	MESSAGE 1	MESSAGE 2	MESSAGE 1	MESSAGE 2
RT / LT LANE CLOSED AHEAD	USE LEFT / RIGHT LANE	WORKERS PRESENT AHEAD	SPEED REDUCED NEXT XX MI	RT / LT LANE CLOSED AHEAD	MERGE LEFT / RIGHT	WORKERS PRESENT AHEAD	SPEED REDUCED NEXT XX MI	TRUCKS ENTERING ROADWAY	USE CAUTION	RT / LT LANE CLOSED AHEAD	MERGE LEFT / RIGHT

<table border="1"> <thead> <tr> <th colspan="4">REVISIONS</th> </tr> <tr> <th>DATE</th> <th>DESCRIPTION</th> <th>DATE</th> <th>DESCRIPTION</th> </tr> </thead> <tbody> <tr> <td> </td> <td> </td> <td> </td> <td> </td> </tr> </tbody> </table>				REVISIONS				DATE	DESCRIPTION	DATE	DESCRIPTION					MARK ANTHONY BAYER, P.E. P.E. LICENSE NUMBER 66620 BAYER UNITED ENGINEERING CONSULTANTS, LLC 320 W KENNEDY BLVD, STE 650 TAMPA, FL 33606	STATE OF FLORIDA DEPARTMENT OF TRANSPORTATION <table border="1"> <tr> <th>ROAD NO.</th> <th>COUNTY</th> <th>FINANCIAL PROJECT ID</th> </tr> <tr> <td>SR 93</td> <td>COLLIER</td> <td>444008-4-52-01</td> </tr> </table>	ROAD NO.	COUNTY	FINANCIAL PROJECT ID	SR 93	COLLIER	444008-4-52-01	<table border="1"> <tr> <td align="center" colspan="2">TEMPORARY TRAFFIC CONTROL PLAN</td> </tr> <tr> <td align="center">SHEET NO.</td> <td align="center">142</td> </tr> </table>	TEMPORARY TRAFFIC CONTROL PLAN		SHEET NO.	142
REVISIONS																												
DATE	DESCRIPTION	DATE	DESCRIPTION																									
ROAD NO.	COUNTY	FINANCIAL PROJECT ID																										
SR 93	COLLIER	444008-4-52-01																										
TEMPORARY TRAFFIC CONTROL PLAN																												
SHEET NO.	142																											

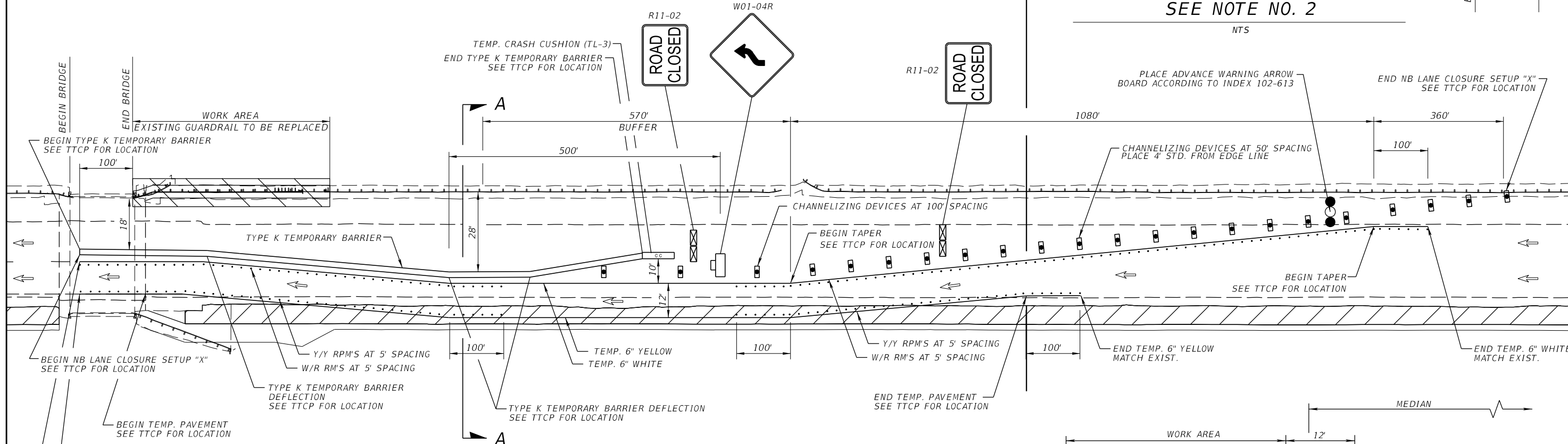
THE OFFICIAL RECORD OF THIS SHEET IS THE ELECTRONIC FILE DIGITALLY SIGNED AND SEALED UNDER RULE 61G15-23.004, F.A.C.

TTCP LEGEND

- ← LANE DESIGNATION + DIRECTION OF TRAVEL
- PROPOSED INSIDE SHOULDER WIDENING. SEE ROADWAY PLANS.
- WORK AREA
- WORK ZONE SIGN
- CHANNELIZING DEVICE
- TYPE III BARRICADE
- ADVANCE WARNING ARROW BOARD



**OUTSIDE GUARDRAIL REPLACEMENT MOD.
FOR COMPLETING MULTIPLE LOCATIONS
SEE NOTE NO. 2**

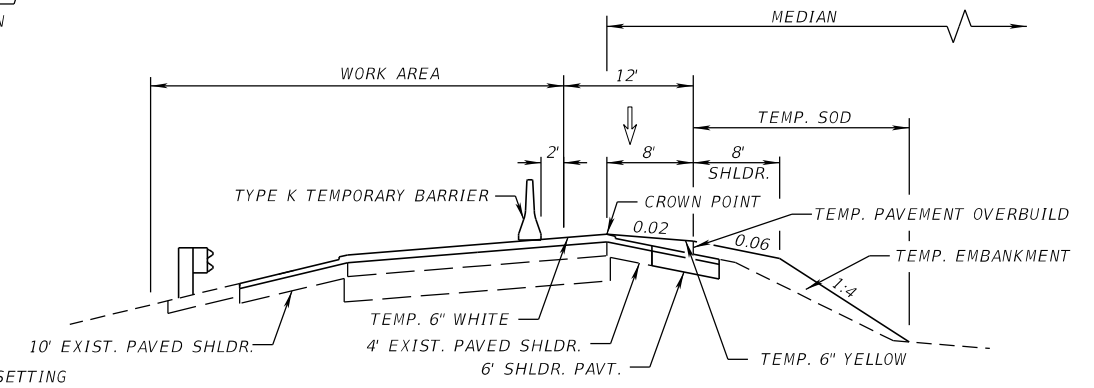


**OUTSIDE GUARDRAIL REPLACEMENT
AT BRIDGE APPROACHES ONLY
SEE TTCP PLAN VIEW FOR LOCATIONS**

NORTHBOUND SHOWN
MIRROR IMAGE FOR SOUTHBOUND

NOTE:

1. TEMPORARY PAVEMENT MARKING FOR TRAVEL LANE TO BE PLACED 2' OFFSET FROM TEMPORARY BARRIER WALL.
2. MULTIPLE LOCATIONS CAN BE COMPLETED AT THE SAME TIME, HOWEVER LANE CLOSURES MUST NOT EXCEED 3 MILES (FROM BEGIN TAPER OF FIRST SETUP TO END WORK ZONE OF LAST SETUP) IN ACCORDANCE WITH INDEX 102-600. SEE ALSO TTCP GENERAL NOTE 8.
3. TYPE K TEMPORARY BARRIER IS FREE-STANDING.
4. FOR GUARDRAIL REPLACEMENTS LESS THAN 100-FT IN LENGTH, OR RESETTING GUARDRAIL, UTILIZE FDOT STANDARD PLANS INDEX 102-613 (MAS).
5. UTILIZE THE MAS PER FDOT STANDARD PLANS INDEX 102-613 (MAS) WHILE USING SETUP.
6. STATION AND OFFSETS FOR TYPE K TEMPORARY BARRIER BEGIN, END AND DEFLECTION LOCATIONS ARE BASED ON THE TRAFFIC SIDE.



**NORTHBOUND
SECTION A-A**

REVISIONS			
DATE	DESCRIPTION	DATE	DESCRIPTION

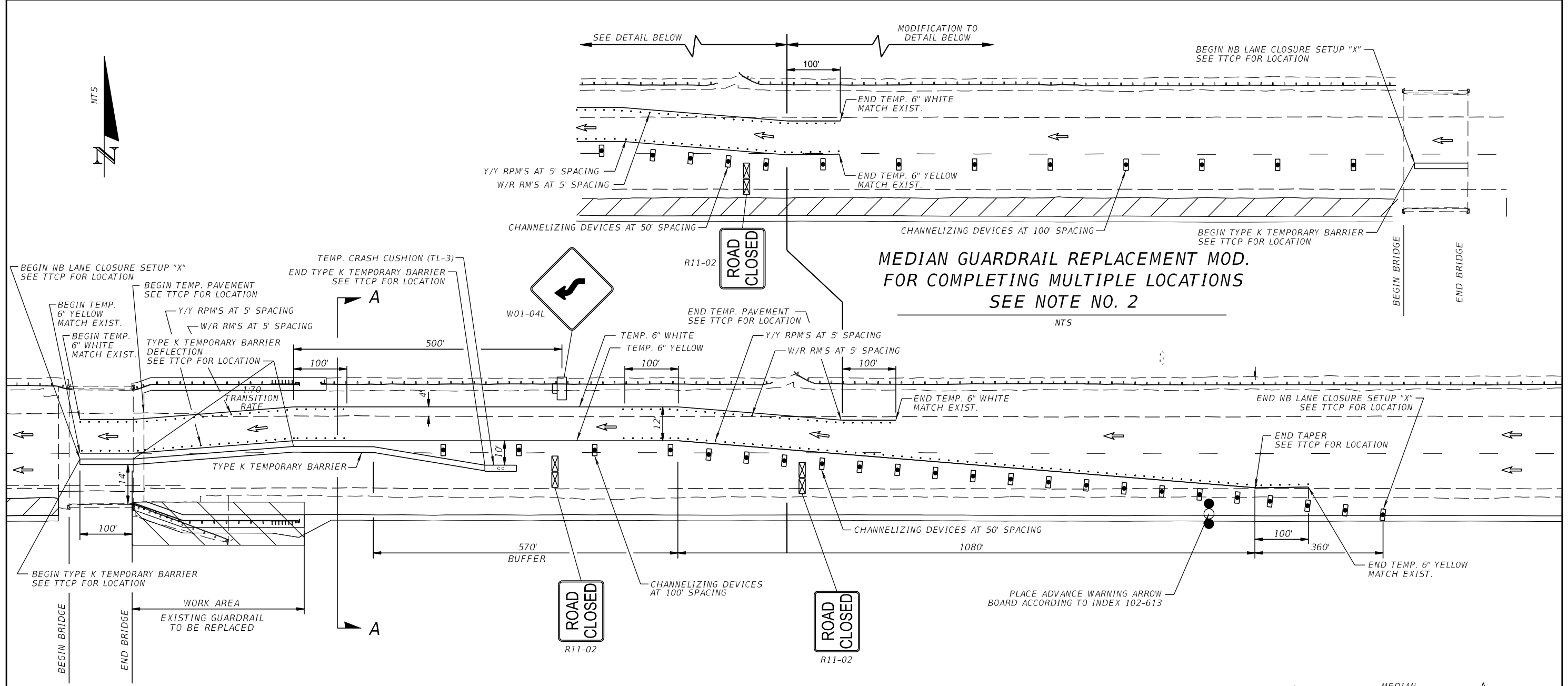
MARK ANTHONY BAYER, P.E.
P.E. LICENSE NUMBER 66620
BAYER UNITED ENGINEERING
CONSULTANTS, LLC
320 W KENNEDY BLVD, STE 650
TAMPA, FL 33606

STATE OF FLORIDA DEPARTMENT OF TRANSPORTATION		
ROAD NO.	COUNTY	FINANCIAL PROJECT ID
SR 93	COLLIER	444008-4-52-01

**TEMPORARY TRAFFIC
CONTROL PLAN**

SHEET NO.
143

THE OFFICIAL RECORD OF THIS SHEET IS THE ELECTRONIC FILE DIGITALLY SIGNED AND SEALED UNDER RULE 61G15-23.004, F.A.C.



**MEDIAN GUARDRAIL REPLACEMENT MOD.
FOR COMPLETING MULTIPLE LOCATIONS
SEE NOTE NO. 2**

TTCP LEGEND

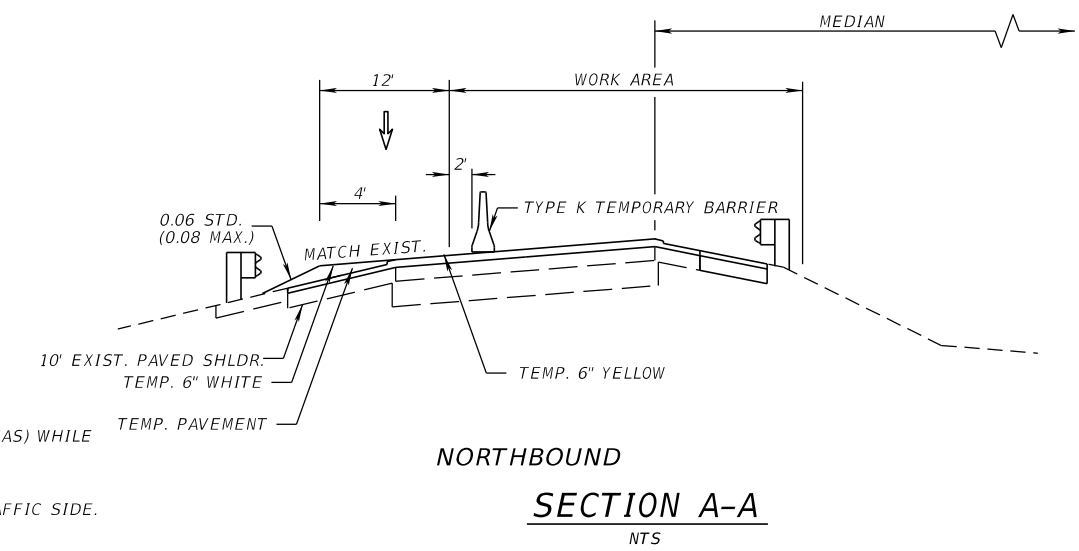
- ← LANE DESIGNATION + DIRECTION OF TRAVEL
- ▨ PROPOSED INSIDE SHOULDER WIDENING. SEE ROADWAY PLANS.
- ▩ WORK AREA
- WORK ZONE SIGN
- ▣ CHANNELIZING DEVICE
- ⊠ TYPE III BARRICADE
- ADVANCE WARNING ARROW BOARD

- NOTE:**
- TEMPORARY PAVEMENT MARKING FOR TRAVEL LANE TO BE PLACED 2' OFFSET FROM TEMPORARY BARRIER WALL.
 - MULTIPLE LOCATIONS CAN BE COMPLETED AT THE SAME TIME, HOWEVER LANE CLOSURES MUST NOT EXCEED 3 MILES (FROM BEGIN TAPER OF FIRST SETUP TO END WORK ZONE OF LAST SETUP) IN ACCORDANCE WITH INDEX 102-600. SEE ALSO TTCP GENERAL NOTE 8.
 - TYPE K TEMPORARY BARRIER IS FREE-STANDING.

**MEDIAN GUARDRAIL REPLACEMENT
AT BRIDGE APPROACHES
SEE TTCP PLAN VIEW FOR LOCATIONS**

NORTHBOUND SHOWN
MIRROR IMAGE FOR SOUTHBOUND

- FOR GUARDRAIL REPLACEMENTS LESS THAN 100-FT IN LENGTH UTILIZE FDOT STANDARD PLANS INDEX 102-613 (MAS).
- UTILIZE THE MAS PER FDOT STANDARD PLANS INDEX 102-613 (MAS) WHILE USING SETUP.
- STATION AND OFFSETS FOR TYPE K TEMPORARY BARRIER BEGIN, END AND DEFLECTION LOCATIONS ARE BASED ON THE TRAFFIC SIDE.



REVISIONS		DATE	DESCRIPTION
DATE	DESCRIPTION	DATE	DESCRIPTION

MARK ANTHONY BAYER, P.E.
P.E. LICENSE NUMBER 66620
BAYER UNITED ENGINEERING
CONSULTANTS, LLC
320 W KENNEDY BLVD, STE 650
TAMPA, FL 33606

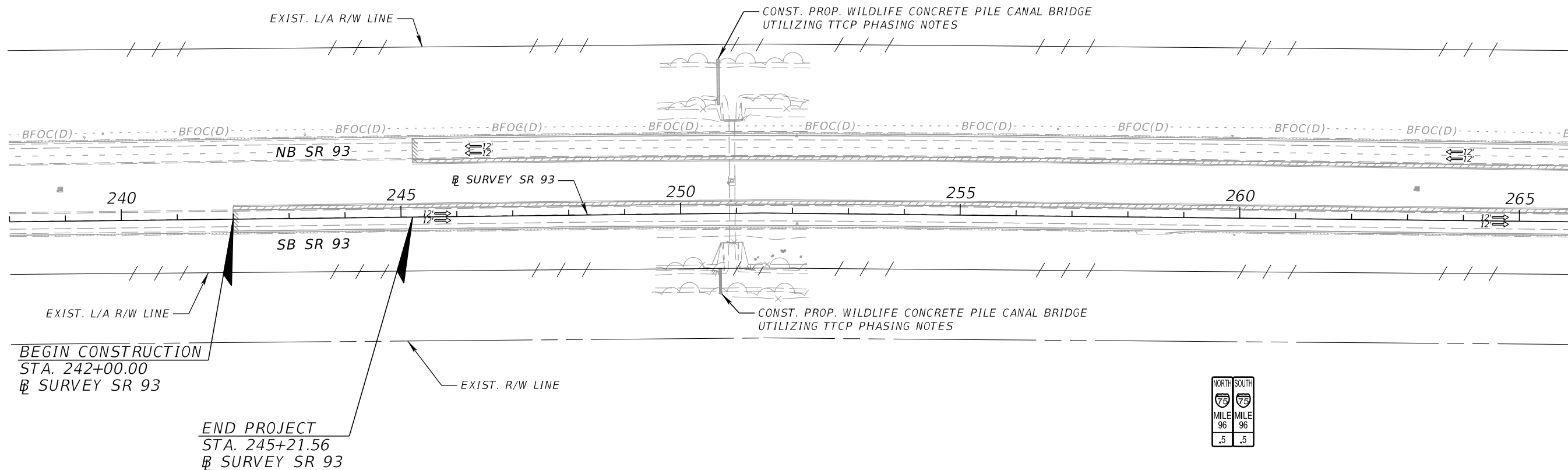
STATE OF FLORIDA DEPARTMENT OF TRANSPORTATION		
ROAD NO.	COUNTY	FINANCIAL PROJECT ID
SR 93	COLLIER	444008-4-52-01

**TEMPORARY TRAFFIC
CONTROL PLAN**

SHEET NO.
144

THE OFFICIAL RECORD OF THIS SHEET IS THE ELECTRONIC FILE DIGITALLY SIGNED AND SEALED UNDER RULE 61G15-23.004, F.A.C.

SR 93 (I-75)



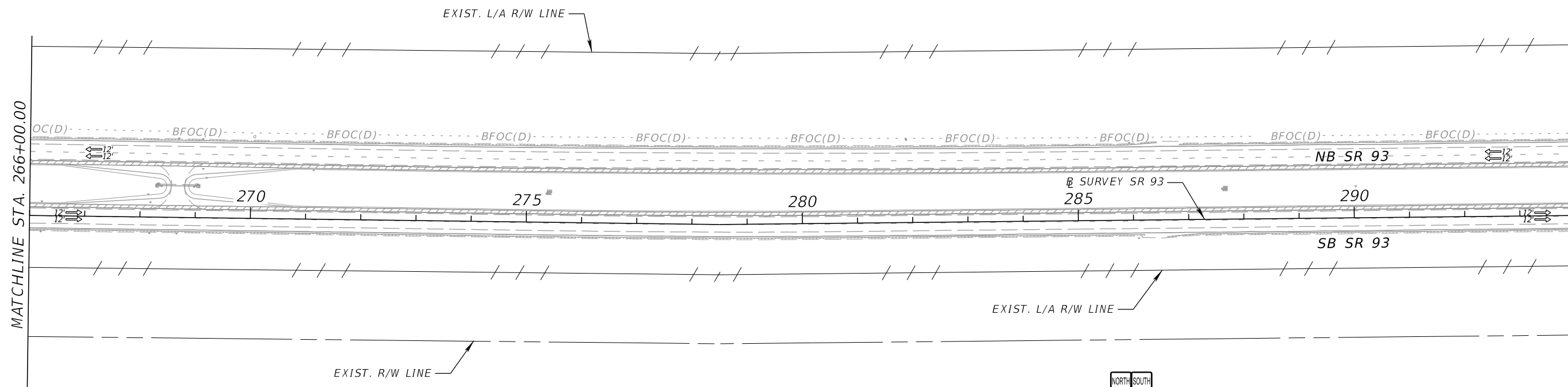
BEGIN CONSTRUCTION
STA. 242+00.00
@ SURVEY SR 93

END PROJECT
STA. 245+21.56
@ SURVEY SR 93

NORTH	SOUTH
MILE	MILE
.5	.5

OUTSIDE GUARDRAIL REPLACEMENT

SR 93 (I-75)



MATCHLINE STA. 266+00.00

MATCHLINE STA. 294+00.00

NORTH	SOUTH
MILE	MILE
.5	.5

OUTSIDE GUARDRAIL REPLACEMENT

REVISIONS			
DATE	DESCRIPTION	DATE	DESCRIPTION

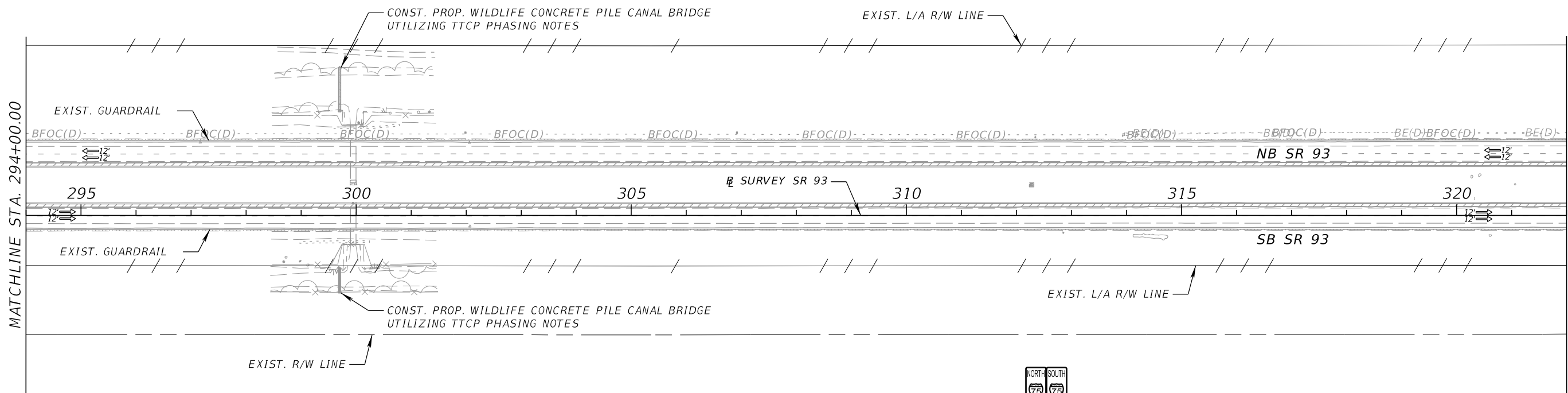
MARK ANTHONY BAYER, P.E.
P.E. LICENSE NUMBER 66620
BAYER UNITED ENGINEERING
CONSULTANTS, LLC
320 W KENNEDY BLVD, STE 650
TAMPA, FL 33606

STATE OF FLORIDA DEPARTMENT OF TRANSPORTATION		
ROAD NO.	COUNTY	FINANCIAL PROJECT ID
SR 93	COLLIER	444008-4-52-01

**TEMPORARY TRAFFIC
CONTROL PLAN**

SHEET NO.
145

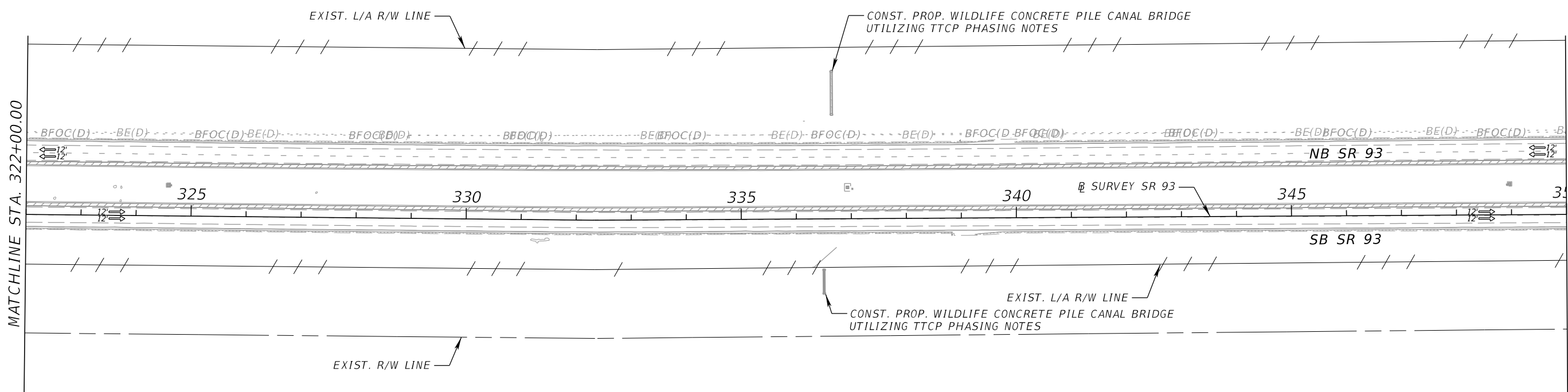
SR 93 (I-75)



NORTH	SOUTH
75	75
MILE	MILE
95	95
.5	.5

OUTSIDE GUARDRAIL REPLACEMENT

SR 93 (I-75)



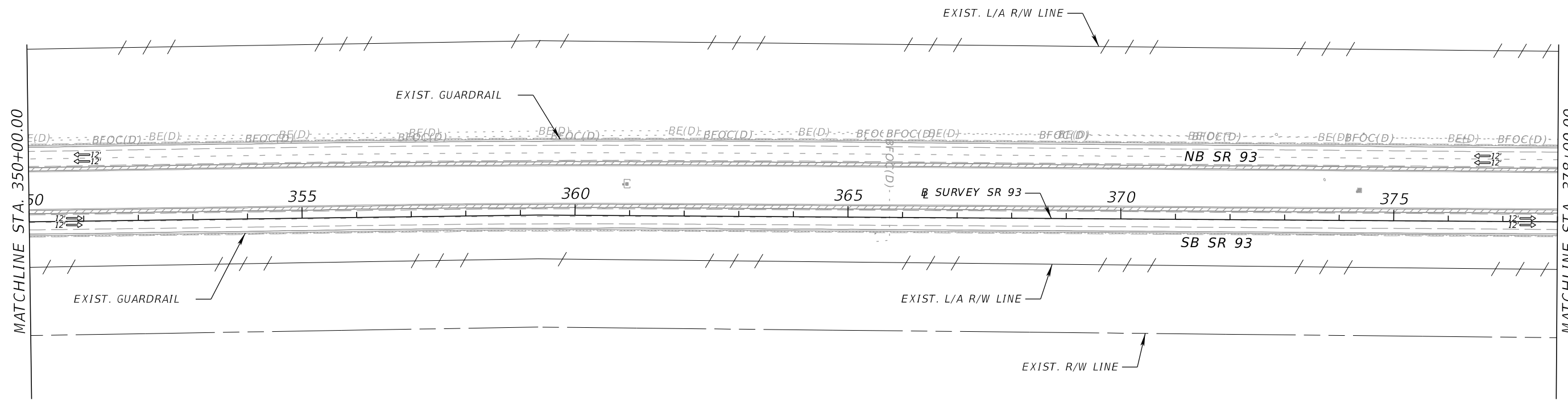
NORTH	SOUTH
75	75
MILE	MILE
95	95
.5	.5

OUTSIDE GUARDRAIL REPLACEMENT

REVISIONS				MARK ANTHONY BAYER, P.E. P.E. LICENSE NUMBER 66620 BAYER UNITED ENGINEERING CONSULTANTS, LLC 320 W KENNEDY BLVD, STE 650 TAMPA, FL 33606	STATE OF FLORIDA DEPARTMENT OF TRANSPORTATION			TEMPORARY TRAFFIC CONTROL PLAN	SHEET NO.
DATE	DESCRIPTION	DATE	DESCRIPTION		ROAD NO.	COUNTY	FINANCIAL PROJECT ID		
						SR 93	COLLIER		444008-4-52-01

THE OFFICIAL RECORD OF THIS SHEET IS THE ELECTRONIC FILE DIGITALLY SIGNED AND SEALED UNDER RULE 61G15-23.004, F.A.C.

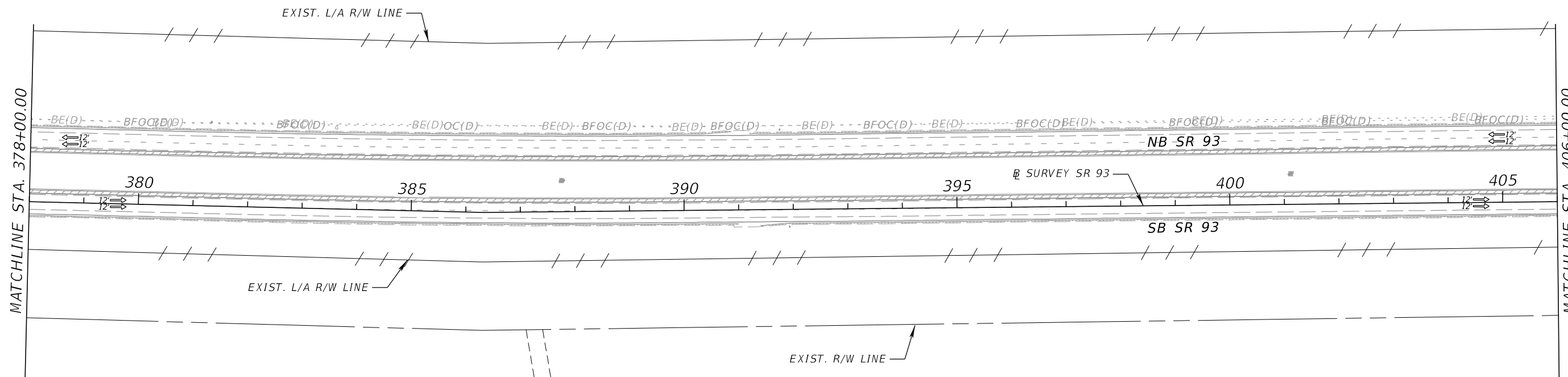
SR 93 (I-75)



NORTH	SOUTH
75	75
MILE	MILE
94	94
.5	.5

OUTSIDE GUARDRAIL REPLACEMENT

SR 93 (I-75)



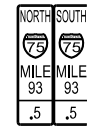
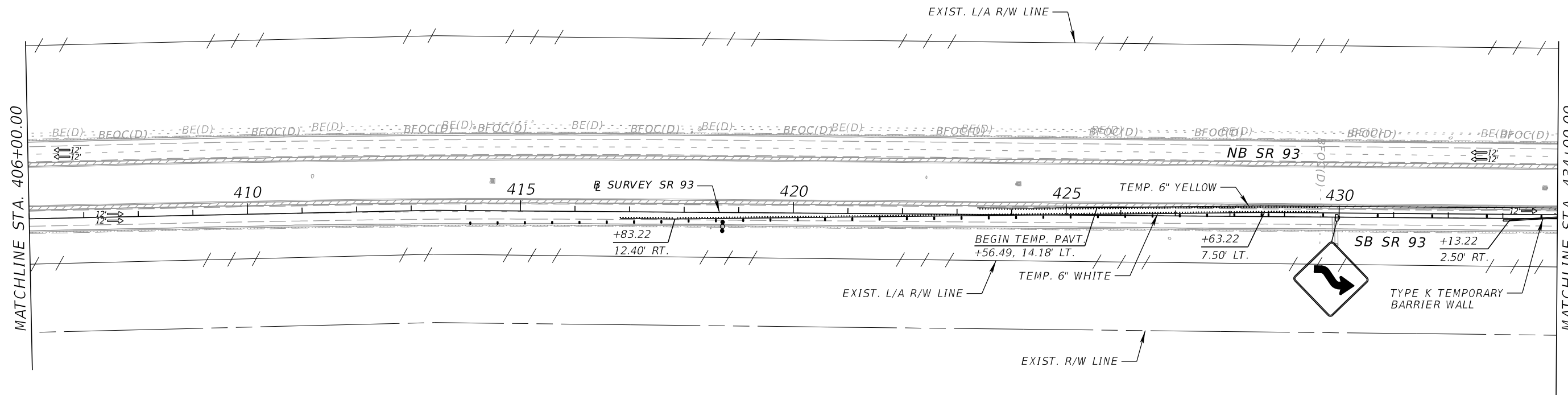
NORTH	SOUTH
75	75
MILE	MILE
94	94
.5	.5

OUTSIDE GUARDRAIL REPLACEMENT

REVISIONS				MARK ANTHONY BAYER, P.E. P.E. LICENSE NUMBER 66620 BAYER UNITED ENGINEERING CONSULTANTS, LLC 320 W KENNEDY BLVD, STE 650 TAMPA, FL 33606	STATE OF FLORIDA DEPARTMENT OF TRANSPORTATION			TEMPORARY TRAFFIC CONTROL PLAN	SHEET NO.
DATE	DESCRIPTION	DATE	DESCRIPTION		ROAD NO.	COUNTY	FINANCIAL PROJECT ID		
						SR 93	COLLIER		444008-4-52-01

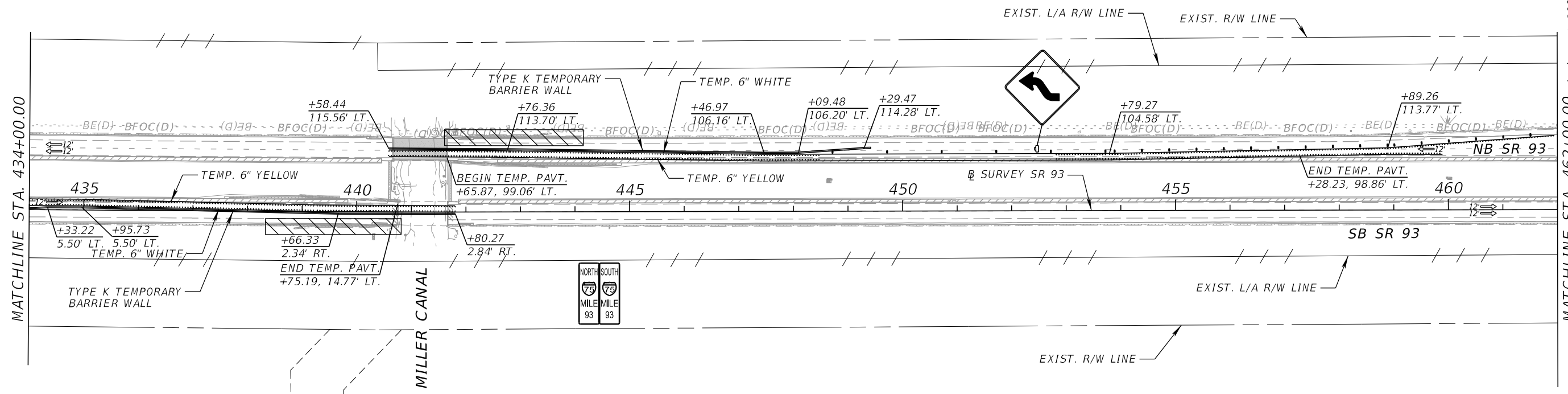
THE OFFICIAL RECORD OF THIS SHEET IS THE ELECTRONIC FILE DIGITALLY SIGNED AND SEALED UNDER RULE 61G15-23.004, F.A.C.

SR 93 (I-75)



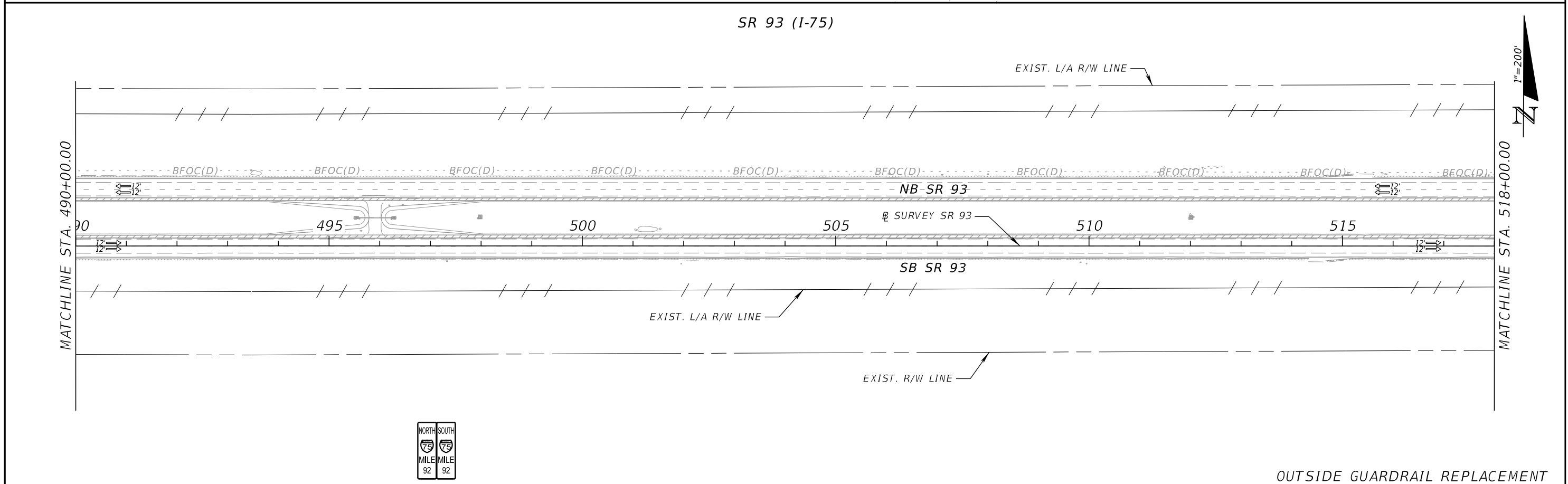
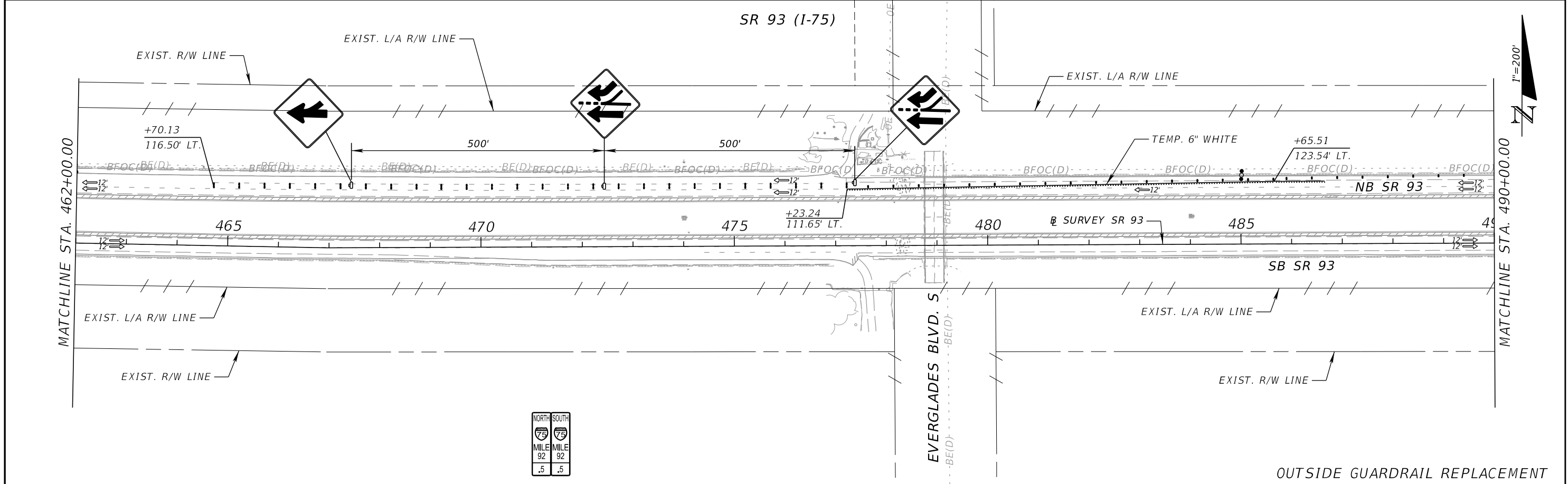
OUTSIDE GUARDRAIL REPLACEMENT

SR 93 (I-75)



OUTSIDE GUARDRAIL REPLACEMENT

REVISIONS				MARK ANTHONY BAYER, P.E. P.E. LICENSE NUMBER 66620 BAYER UNITED ENGINEERING CONSULTANTS, LLC 320 W KENNEDY BLVD, STE 650 TAMPA, FL 33606	STATE OF FLORIDA DEPARTMENT OF TRANSPORTATION			TEMPORARY TRAFFIC CONTROL PLAN	SHEET NO.
DATE	DESCRIPTION	DATE	DESCRIPTION		ROAD NO.	COUNTY	FINANCIAL PROJECT ID		
					SR 93	COLLIER	444008-4-52-01		148

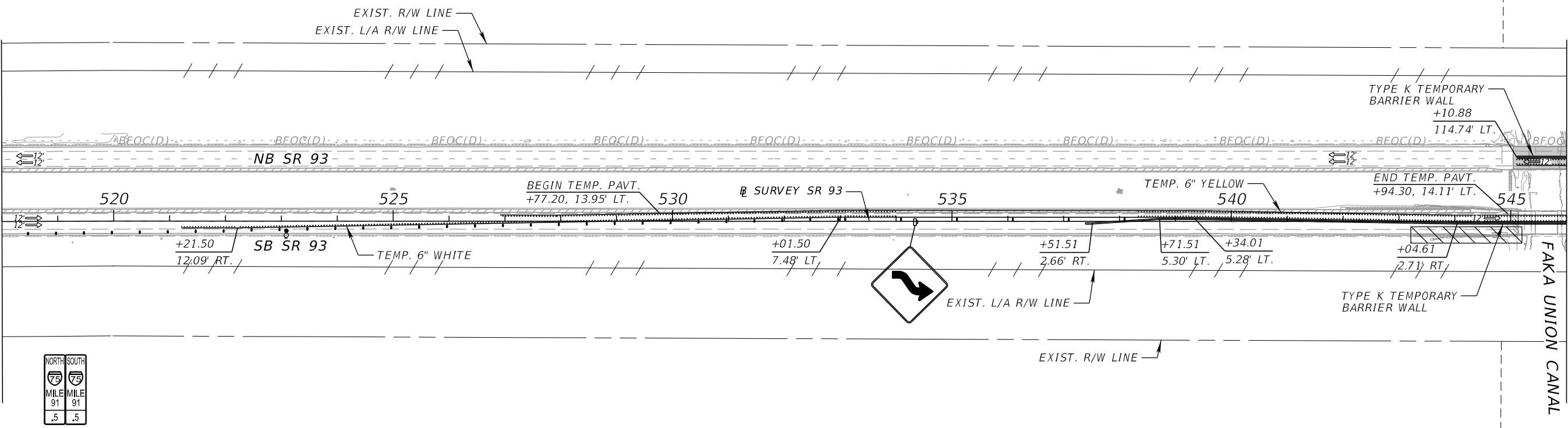
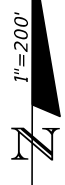


REVISIONS				MARK ANTHONY BAYER, P.E. P.E. LICENSE NUMBER 66620 BAYER UNITED ENGINEERING CONSULTANTS, LLC 320 W KENNEDY BLVD, STE 650 TAMPA, FL 33606	STATE OF FLORIDA DEPARTMENT OF TRANSPORTATION			TEMPORARY TRAFFIC CONTROL PLAN	SHEET NO.
DATE	DESCRIPTION	DATE	DESCRIPTION		ROAD NO.	COUNTY	FINANCIAL PROJECT ID		
					SR 93	COLLIER	444008-4-52-01		149

SR 93 (I-75)

MATCHLINE STA. 518+00.00

MATCHLINE STA. 546+00.00



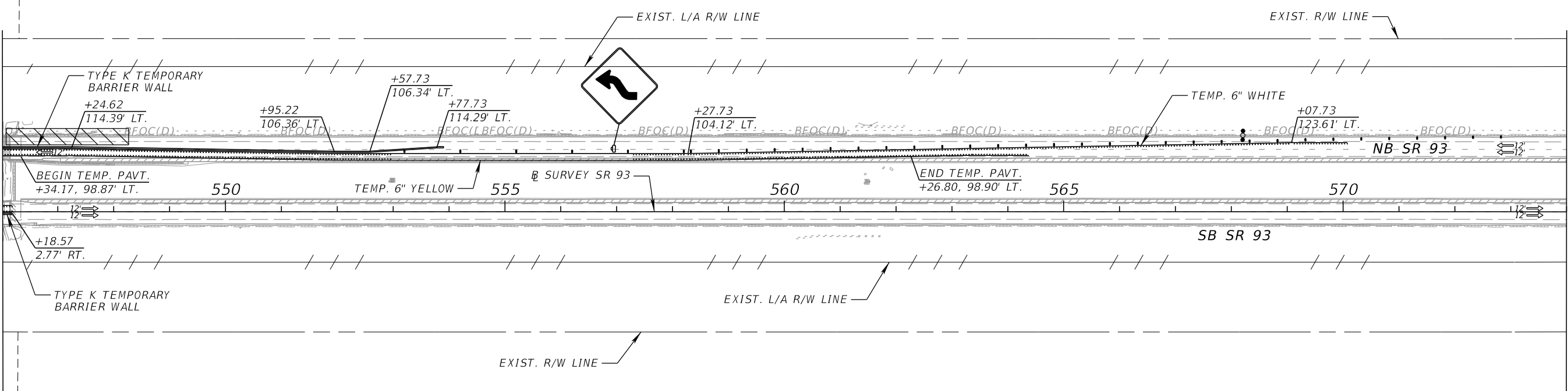
NORTH	SOUTH
MILE	MILE
.5	.5

OUTSIDE GUARDRAIL REPLACEMENT

SR 93 (I-75)

MATCHLINE STA. 546+00.00

MATCHLINE STA. 574+00.00

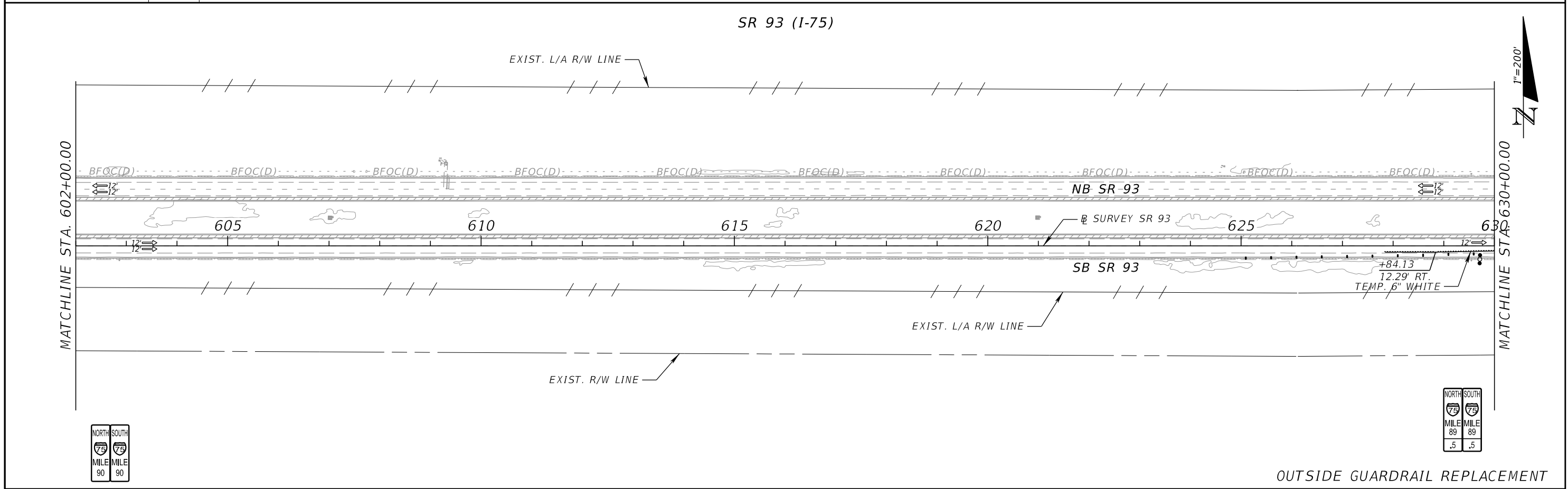
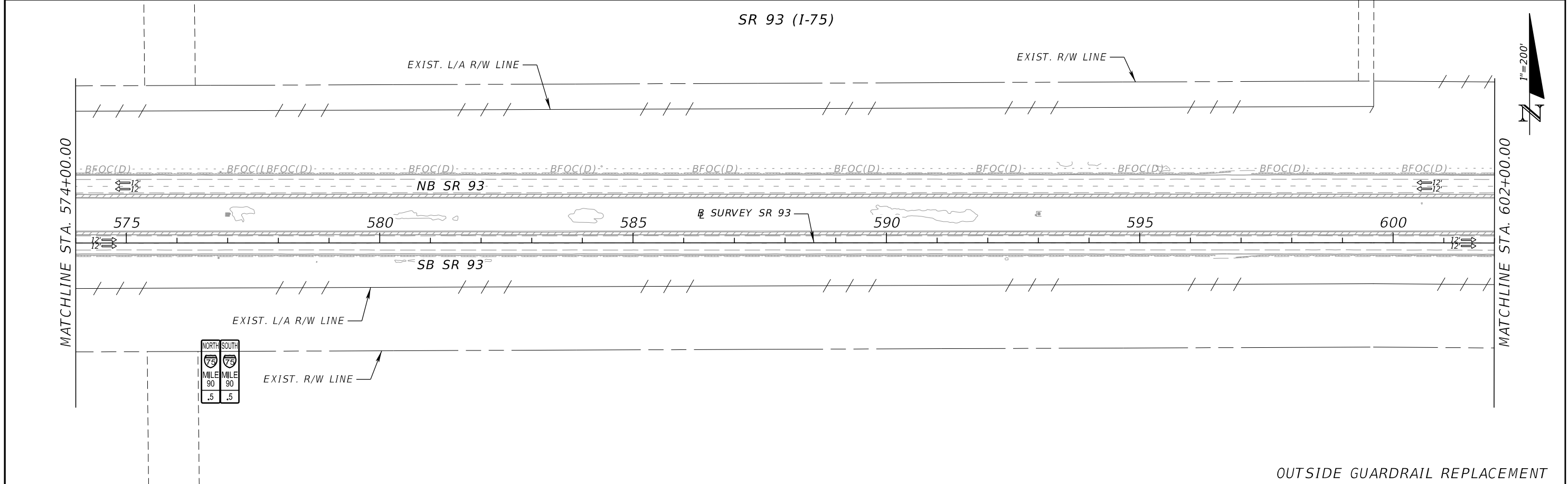


NORTH	SOUTH
MILE	MILE
.5	.5

OUTSIDE GUARDRAIL REPLACEMENT

<table border="1"> <thead> <tr> <th colspan="2">REVISIONS</th> </tr> <tr> <th>DATE</th> <th>DESCRIPTION</th> </tr> </thead> <tbody> <tr> <td> </td> <td> </td> </tr> </tbody> </table>				REVISIONS		DATE	DESCRIPTION			MARK ANTHONY BAYER, P.E. P.E. LICENSE NUMBER 66620 BAYER UNITED ENGINEERING CONSULTANTS, LLC 320 W KENNEDY BLVD, STE 650 TAMPA, FL 33606	STATE OF FLORIDA DEPARTMENT OF TRANSPORTATION		TEMPORARY TRAFFIC CONTROL PLAN	SHEET NO. 150
REVISIONS														
DATE	DESCRIPTION													
<table border="1"> <tr> <th>ROAD NO.</th> <th>COUNTY</th> <th>FINANCIAL PROJECT ID</th> </tr> <tr> <td>SR 93</td> <td>COLLIER</td> <td>444008-4-52-01</td> </tr> </table>		ROAD NO.	COUNTY	FINANCIAL PROJECT ID	SR 93	COLLIER	444008-4-52-01							
ROAD NO.	COUNTY	FINANCIAL PROJECT ID												
SR 93	COLLIER	444008-4-52-01												

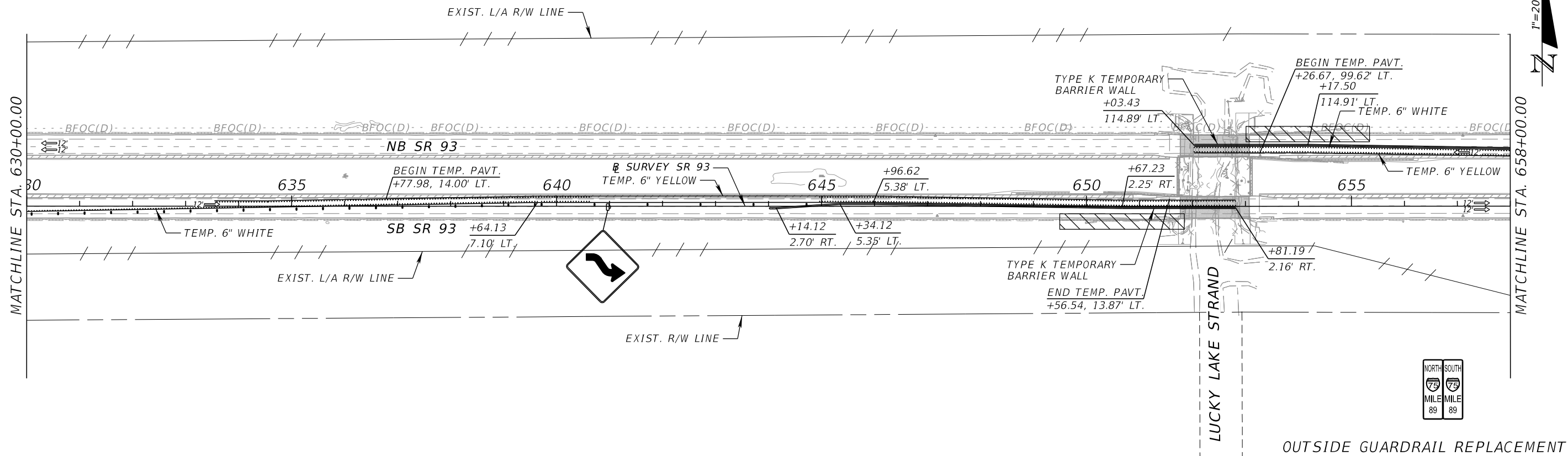
THE OFFICIAL RECORD OF THIS SHEET IS THE ELECTRONIC FILE DIGITALLY SIGNED AND SEALED UNDER RULE 61G15-23.004, F.A.C.



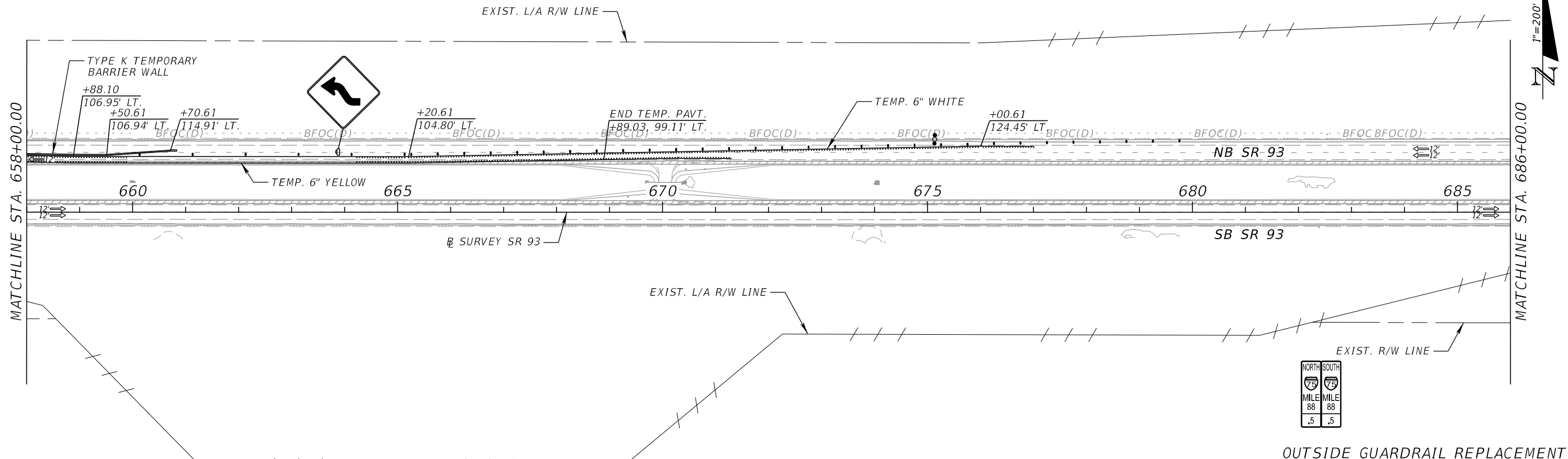
REVISIONS				MARK ANTHONY BAYER, P.E. P.E. LICENSE NUMBER 66620 BAYER UNITED ENGINEERING CONSULTANTS, LLC 320 W KENNEDY BLVD, STE 650 TAMPA, FL 33606	STATE OF FLORIDA DEPARTMENT OF TRANSPORTATION			TEMPORARY TRAFFIC CONTROL PLAN	SHEET NO.
DATE	DESCRIPTION	DATE	DESCRIPTION		ROAD NO.	COUNTY	FINANCIAL PROJECT ID		
					SR 93	COLLIER	444008-4-52-01		151

THE OFFICIAL RECORD OF THIS SHEET IS THE ELECTRONIC FILE DIGITALLY SIGNED AND SEALED UNDER RULE 61G15-23.004, F.A.C.

SR 93 (I-75)



SR 93 (I-75)



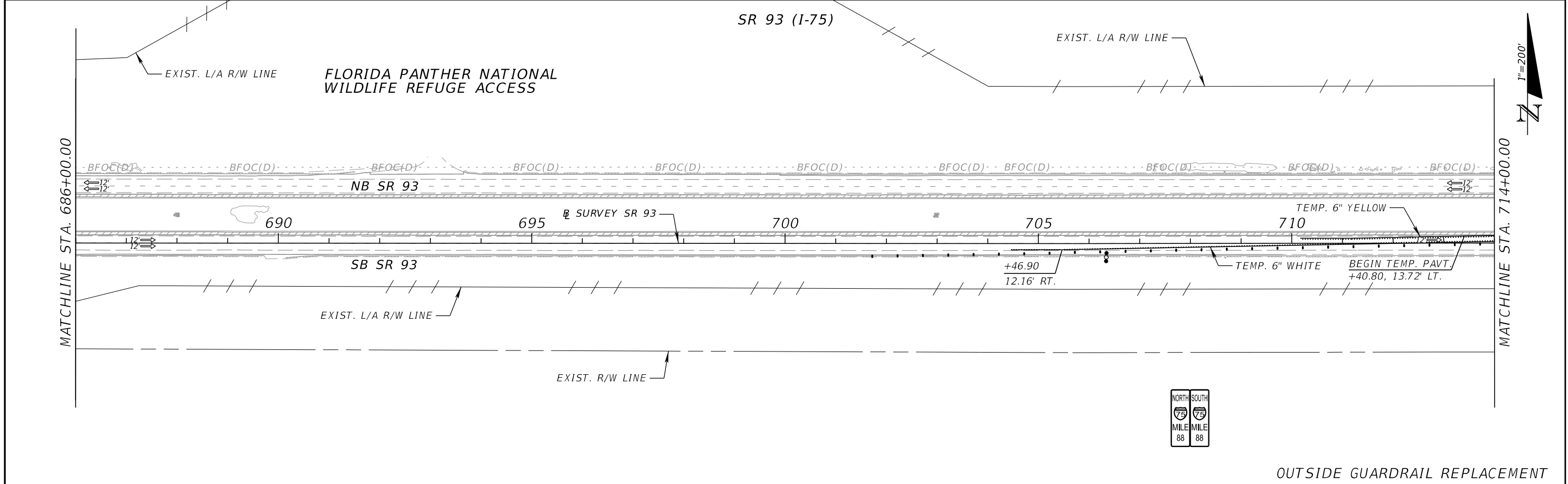
REVISIONS			
DATE	DESCRIPTION	DATE	DESCRIPTION

MARK ANTHONY BAYER, P.E.
P.E. LICENSE NUMBER 66620
BAYER UNITED ENGINEERING
CONSULTANTS, LLC
320 W KENNEDY BLVD, STE 650
TAMPA, FL 33606

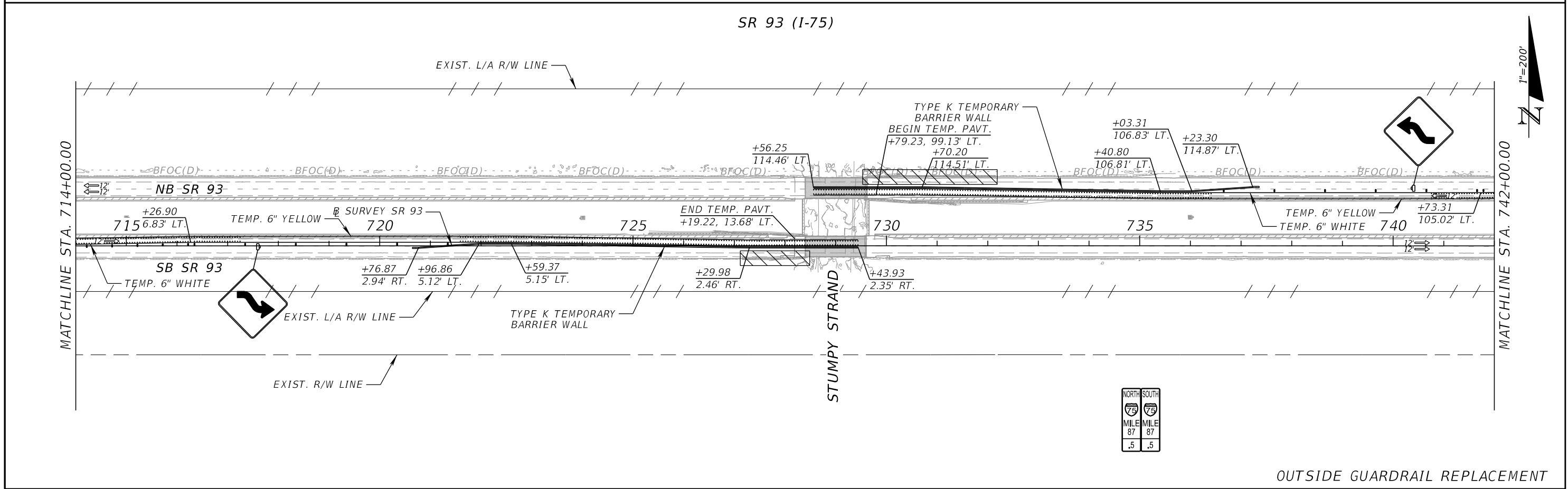
STATE OF FLORIDA DEPARTMENT OF TRANSPORTATION		
ROAD NO.	COUNTY	FINANCIAL PROJECT ID
SR 93	COLLIER	444008-4-52-01

**TEMPORARY TRAFFIC
CONTROL PLAN**

SHEET
NO.
152



OUTSIDE GUARDRAIL REPLACEMENT

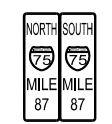
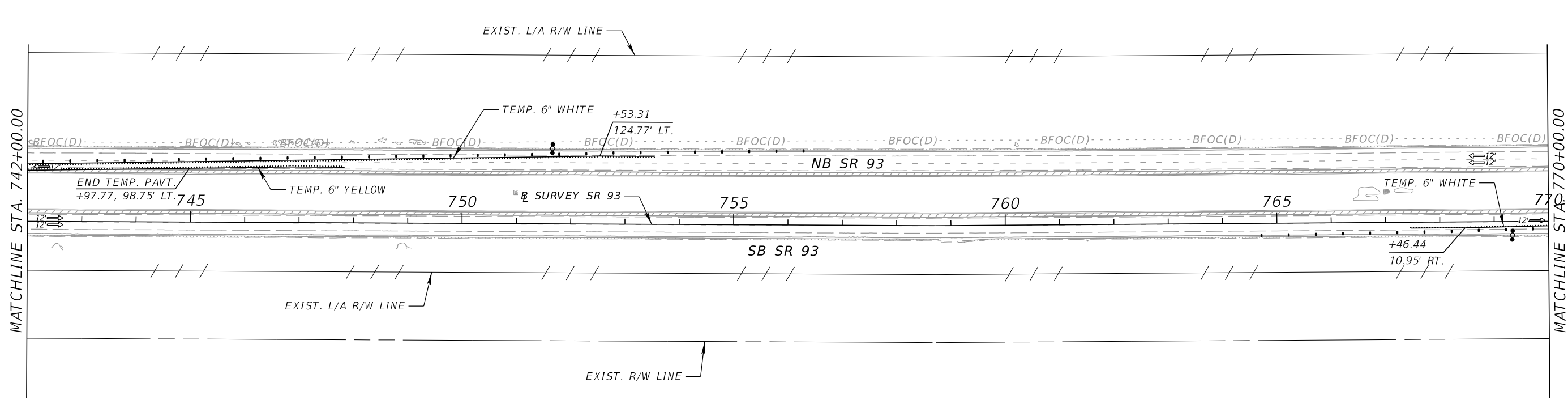


OUTSIDE GUARDRAIL REPLACEMENT

REVISIONS				MARK ANTHONY BAYER, P.E. P.E. LICENSE NUMBER 66620 BAYER UNITED ENGINEERING CONSULTANTS, LLC 320 W KENNEDY BLVD, STE 650 TAMPA, FL 33606	STATE OF FLORIDA DEPARTMENT OF TRANSPORTATION			TEMPORARY TRAFFIC CONTROL PLAN	SHEET NO.
DATE	DESCRIPTION	DATE	DESCRIPTION		ROAD NO.	COUNTY	FINANCIAL PROJECT ID		
					SR 93	COLLIER	444008-4-52-01		153

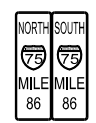

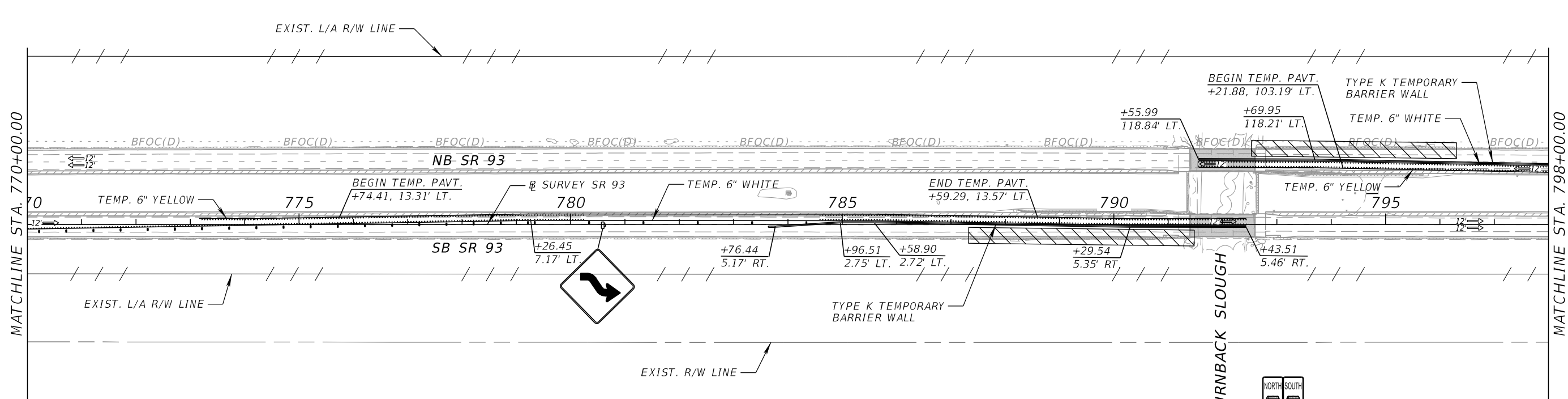
THE OFFICIAL RECORD OF THIS SHEET IS THE ELECTRONIC FILE DIGITALLY SIGNED AND SEALED UNDER RULE 61G15-23.004, F.A.C.

SR 93 (I-75)



OUTSIDE GUARDRAIL REPLACEMENT

SR 93 (I-75)


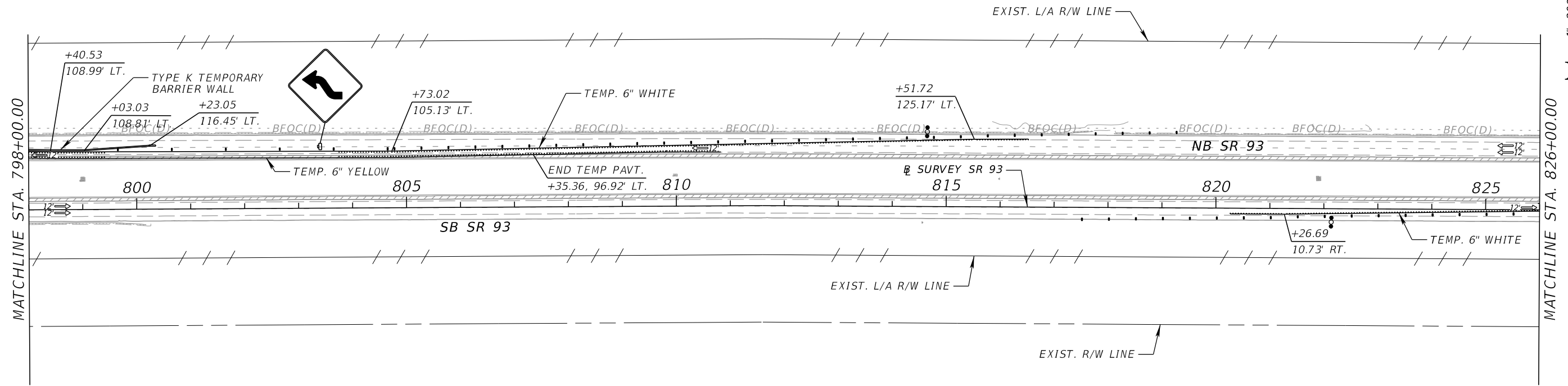


OUTSIDE GUARDRAIL REPLACEMENT

REVISIONS				MARK ANTHONY BAYER, P.E. P.E. LICENSE NUMBER 66620 BAYER UNITED ENGINEERING CONSULTANTS, LLC 320 W KENNEDY BLVD, STE 650 TAMPA, FL 33606	STATE OF FLORIDA DEPARTMENT OF TRANSPORTATION			TEMPORARY TRAFFIC CONTROL PLAN	SHEET NO.
DATE	DESCRIPTION	DATE	DESCRIPTION		ROAD NO.	COUNTY	FINANCIAL PROJECT ID		
					SR 93	COLLIER	444008-4-52-01		154

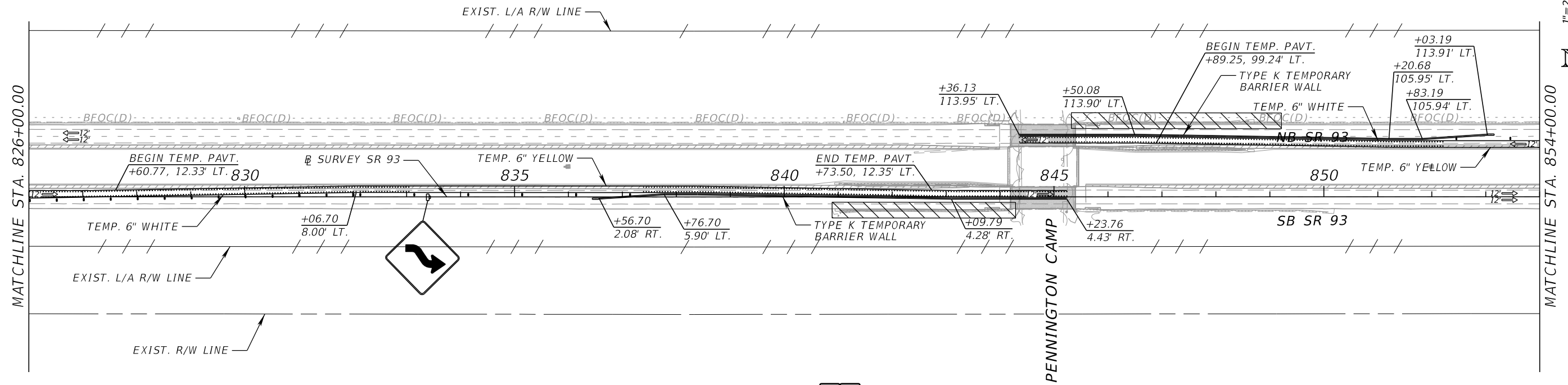
THE OFFICIAL RECORD OF THIS SHEET IS THE ELECTRONIC FILE DIGITALLY SIGNED AND SEALED UNDER RULE 61G15-23.004, F.A.C.

SR 93 (I-75)



OUTSIDE GUARDRAIL REPLACEMENT

SR 93 (I-75)



OUTSIDE GUARDRAIL REPLACEMENT

REVISIONS			
DATE	DESCRIPTION	DATE	DESCRIPTION

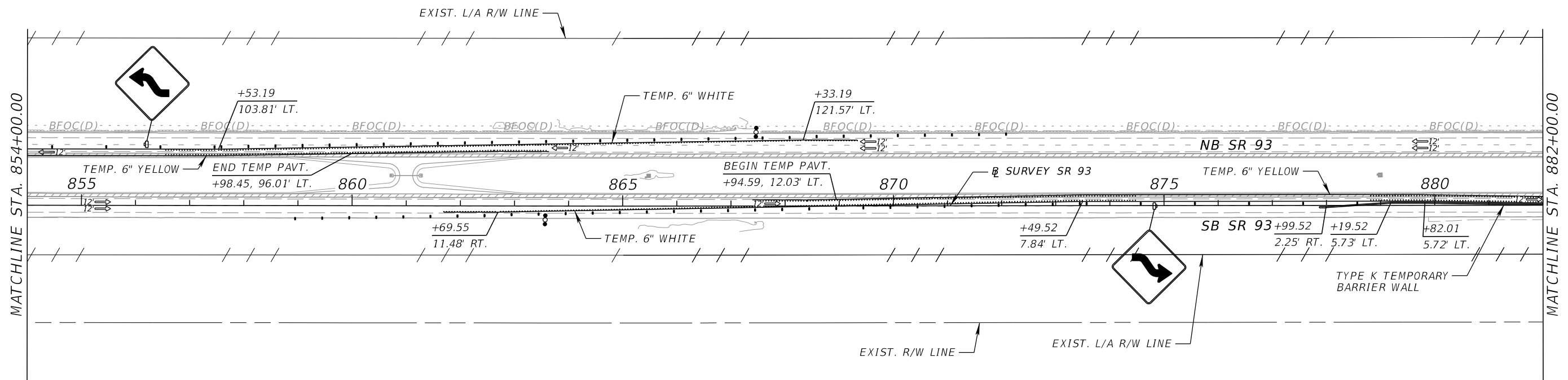
MARK ANTHONY BAYER, P.E.
 P.E. LICENSE NUMBER 66620
 BAYER UNITED ENGINEERING
 CONSULTANTS, LLC
 320 W KENNEDY BLVD, STE 650
 TAMPA, FL 33606

STATE OF FLORIDA DEPARTMENT OF TRANSPORTATION		
ROAD NO.	COUNTY	FINANCIAL PROJECT ID
SR 93	COLLIER	444008-4-52-01

TEMPORARY TRAFFIC
CONTROL PLAN

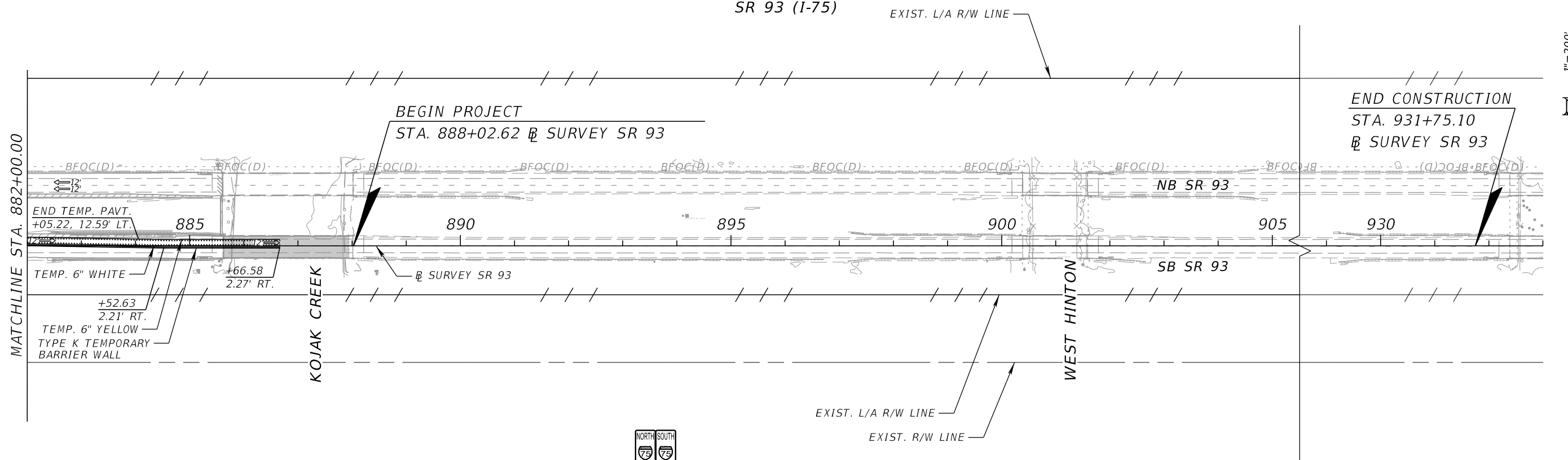
SHEET
NO.
155

SR 93 (I-75)



OUTSIDE GUARDRAIL REPLACEMENT

SR 93 (I-75)



OUTSIDE GUARDRAIL REPLACEMENT

REVISIONS			
DATE	DESCRIPTION	DATE	DESCRIPTION

MARK ANTHONY BAYER, P.E.
 P.E. LICENSE NUMBER 66620
 BAYER UNITED ENGINEERING
 CONSULTANTS, LLC
 320 W KENNEDY BLVD, STE 650
 TAMPA, FL 33606

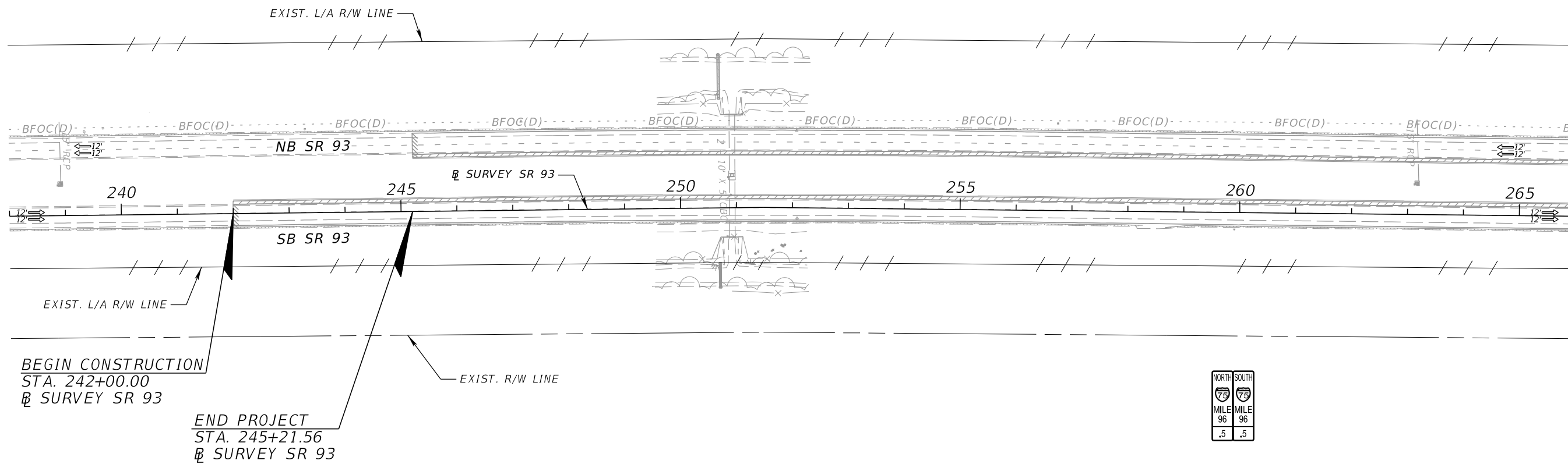
STATE OF FLORIDA DEPARTMENT OF TRANSPORTATION		
ROAD NO.	COUNTY	FINANCIAL PROJECT ID
SR 93	COLLIER	444008-4-52-01

**TEMPORARY TRAFFIC
CONTROL PLAN**

SHEET NO.
156

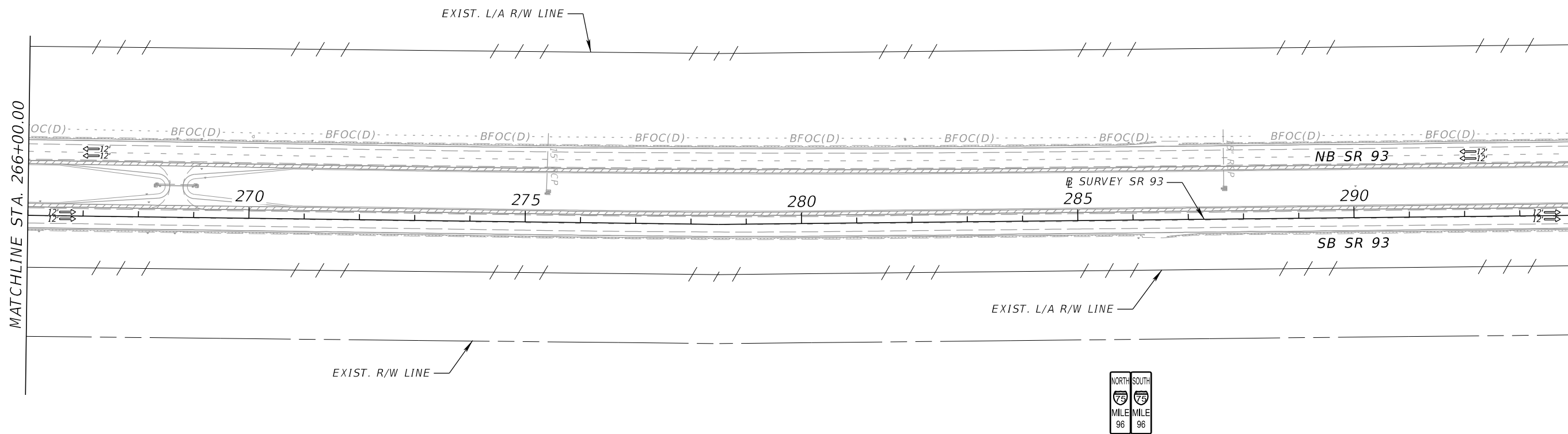
THE OFFICIAL RECORD OF THIS SHEET IS THE ELECTRONIC FILE DIGITALLY SIGNED AND SEALED UNDER RULE 61G15-23.004, F.A.C.

SR 93 (I-75)



MEDIAN GUARDRAIL REPLACEMENT

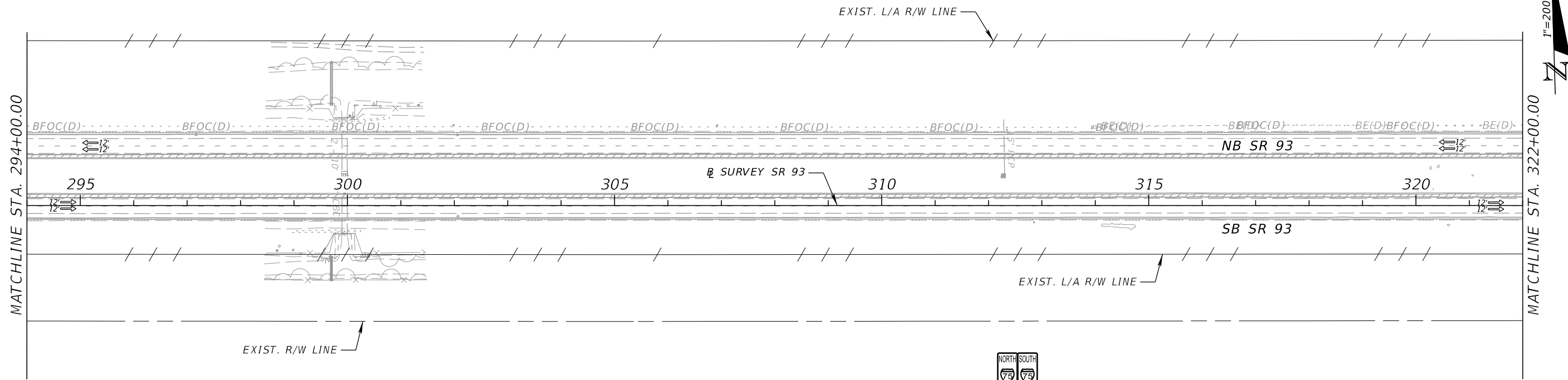
SR 93 (I-75)



MEDIAN GUARDRAIL REPLACEMENT

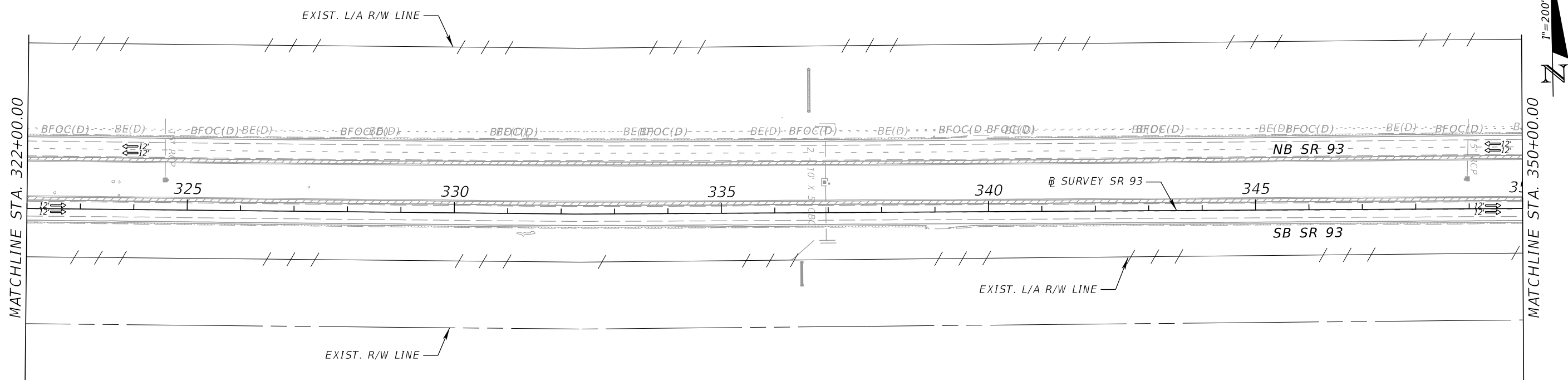
REVISIONS				MARK ANTHONY BAYER, P.E. P.E. LICENSE NUMBER 66620 BAYER UNITED ENGINEERING CONSULTANTS, LLC 320 W KENNEDY BLVD, STE 650 TAMPA, FL 33606	STATE OF FLORIDA DEPARTMENT OF TRANSPORTATION			TEMPORARY TRAFFIC CONTROL PLAN	SHEET NO.
DATE	DESCRIPTION	DATE	DESCRIPTION		ROAD NO.	COUNTY	FINANCIAL PROJECT ID		
					SR 93	COLLIER	444008-4-52-01		157

SR 93 (I-75)



MEDIAN GUARDRAIL REPLACEMENT

SR 93 (I-75)

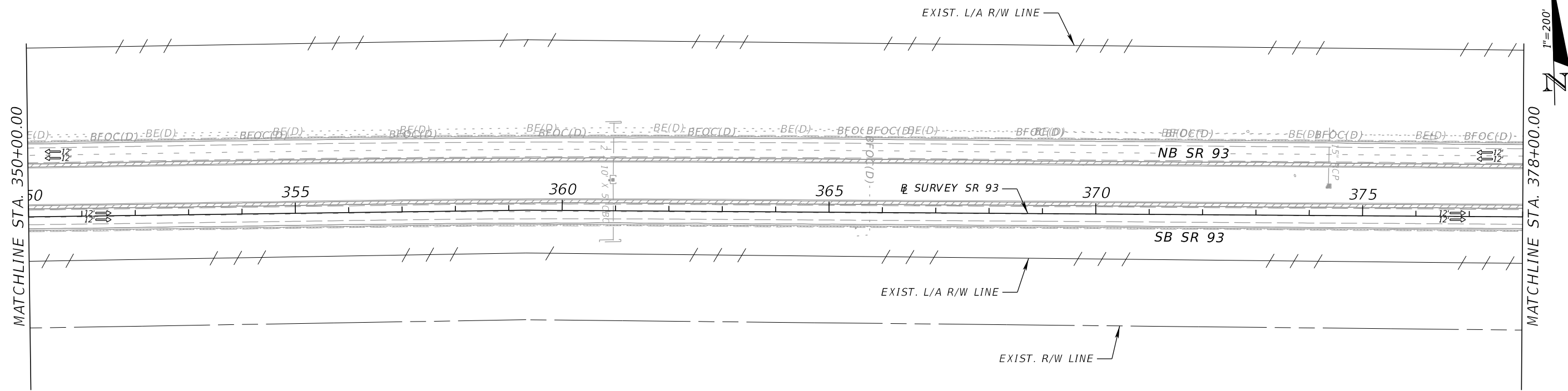


MEDIAN GUARDRAIL REPLACEMENT

REVISIONS				MARK ANTHONY BAYER, P.E. P.E. LICENSE NUMBER 66620 BAYER UNITED ENGINEERING CONSULTANTS, LLC 320 W KENNEDY BLVD, STE 650 TAMPA, FL 33606	STATE OF FLORIDA DEPARTMENT OF TRANSPORTATION			TEMPORARY TRAFFIC CONTROL PLAN	SHEET NO.
DATE	DESCRIPTION	DATE	DESCRIPTION		ROAD NO.	COUNTY	FINANCIAL PROJECT ID		158
					SR 93	COLLIER	444008-4-52-01		

THE OFFICIAL RECORD OF THIS SHEET IS THE ELECTRONIC FILE DIGITALLY SIGNED AND SEALED UNDER RULE 61G15-23.004, F.A.C.

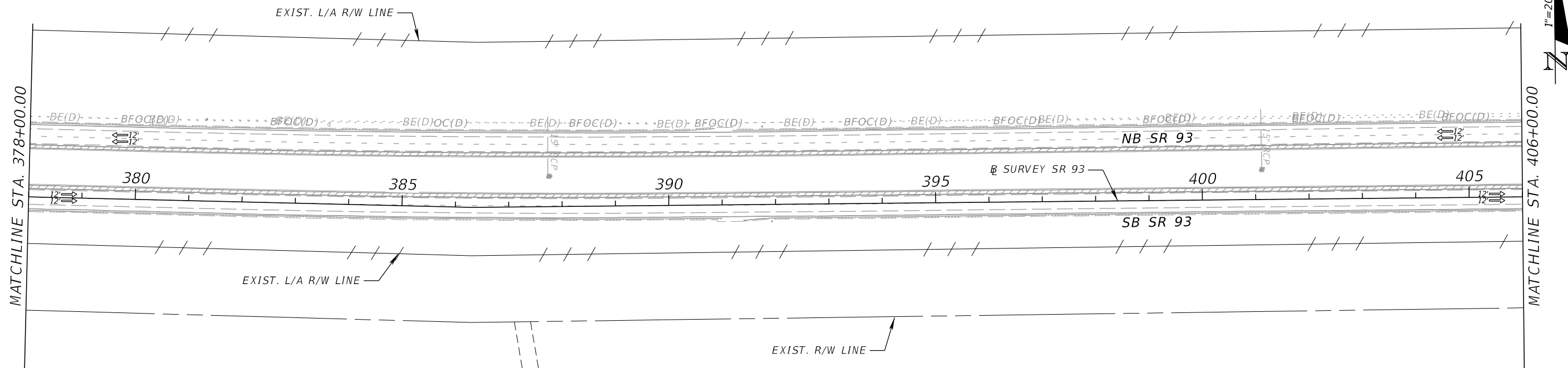
SR 93 (I-75)



NORTH	SOUTH
MILE	MILE
.5	.5

MEDIAN GUARDRAIL REPLACEMENT

SR 93 (I-75)



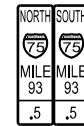
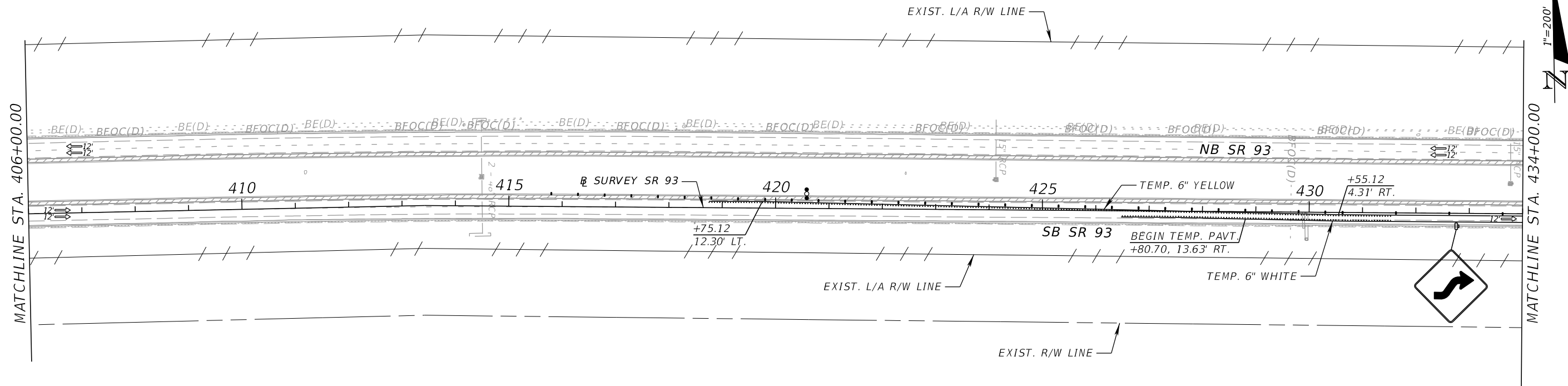
NORTH	SOUTH
MILE	MILE
.5	.5

MEDIAN GUARDRAIL REPLACEMENT

REVISIONS				MARK ANTHONY BAYER, P.E. P.E. LICENSE NUMBER 66620 BAYER UNITED ENGINEERING CONSULTANTS, LLC 320 W KENNEDY BLVD, STE 650 TAMPA, FL 33606	STATE OF FLORIDA DEPARTMENT OF TRANSPORTATION			TEMPORARY TRAFFIC CONTROL PLAN	SHEET NO. 159
DATE	DESCRIPTION	DATE	DESCRIPTION		ROAD NO.	COUNTY	FINANCIAL PROJECT ID		
					SR 93	COLLIER	444008-4-52-01		

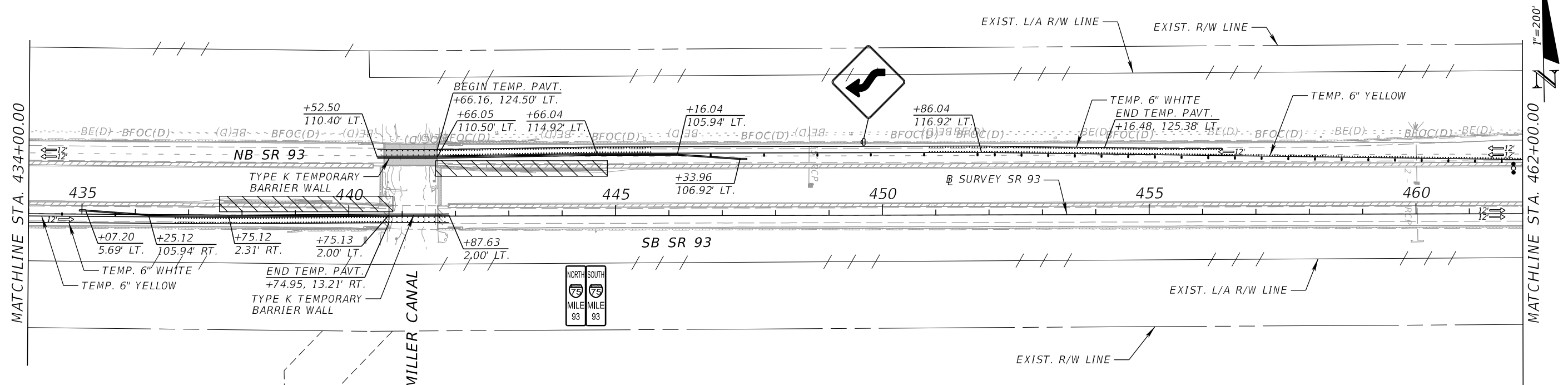
THE OFFICIAL RECORD OF THIS SHEET IS THE ELECTRONIC FILE DIGITALLY SIGNED AND SEALED UNDER RULE 61G15-23.004, F.A.C.

SR 93 (I-75)



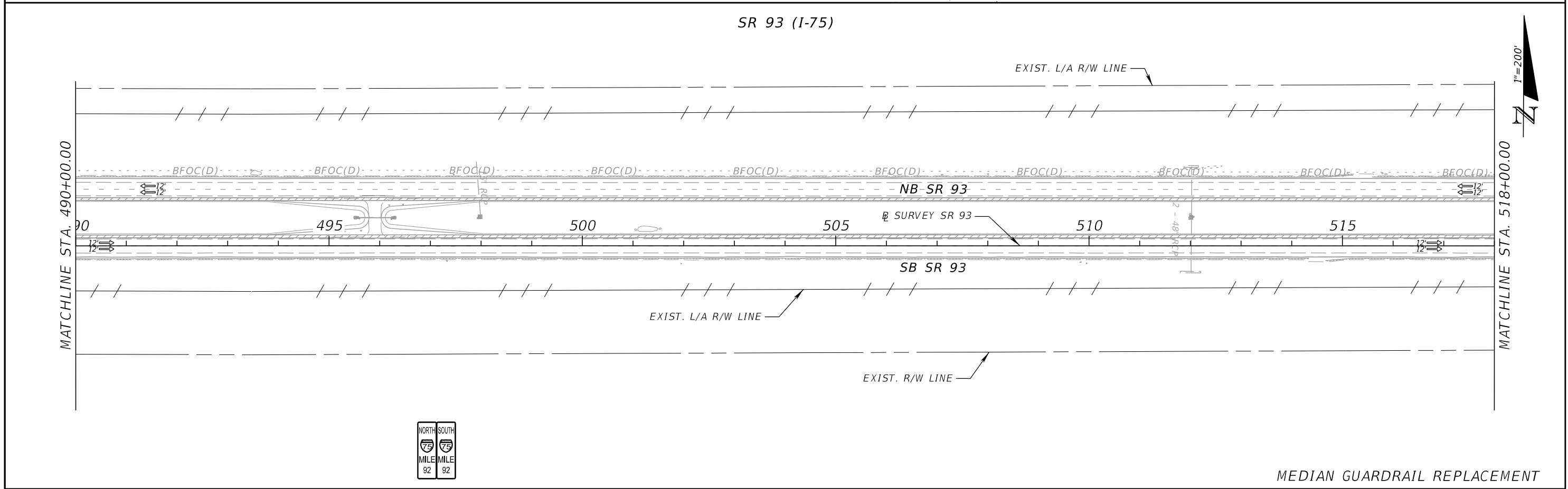
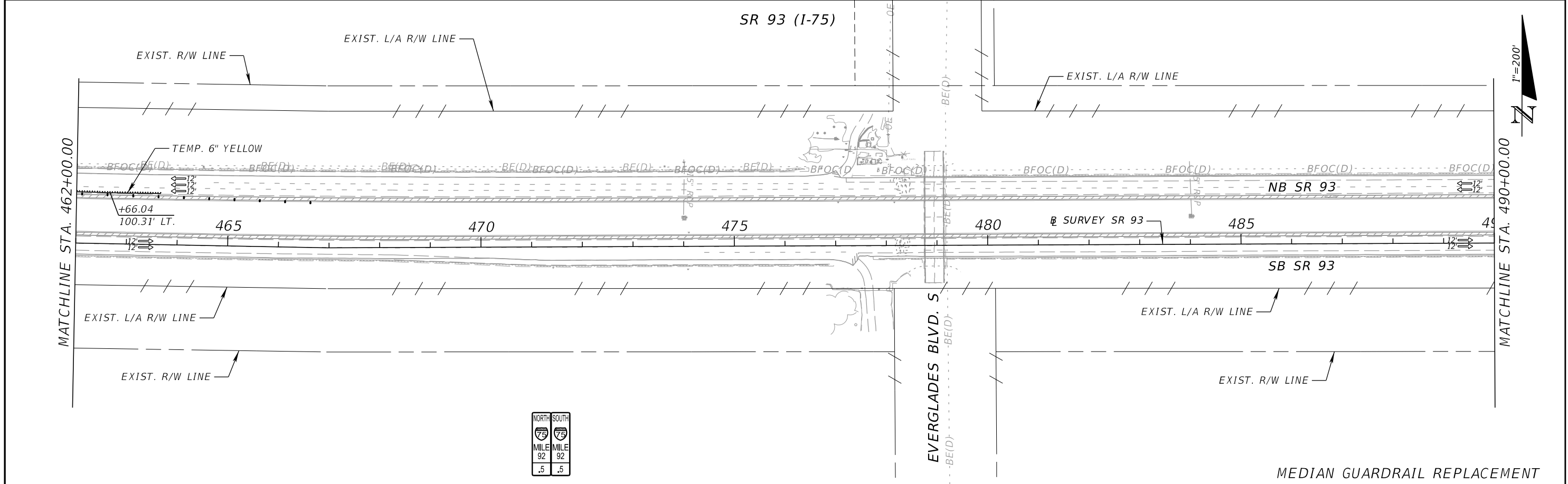
MEDIAN GUARDRAIL REPLACEMENT

SR 93 (I-75)



MEDIAN GUARDRAIL REPLACEMENT

REVISIONS				MARK ANTHONY BAYER, P.E. P.E. LICENSE NUMBER 66620 BAYER UNITED ENGINEERING CONSULTANTS, LLC 320 W KENNEDY BLVD, STE 650 TAMPA, FL 33606	STATE OF FLORIDA DEPARTMENT OF TRANSPORTATION			TEMPORARY TRAFFIC CONTROL PLAN	SHEET NO.
DATE	DESCRIPTION	DATE	DESCRIPTION		ROAD NO.	COUNTY	FINANCIAL PROJECT ID		
					SR 93	COLLIER	444008-4-52-01		160

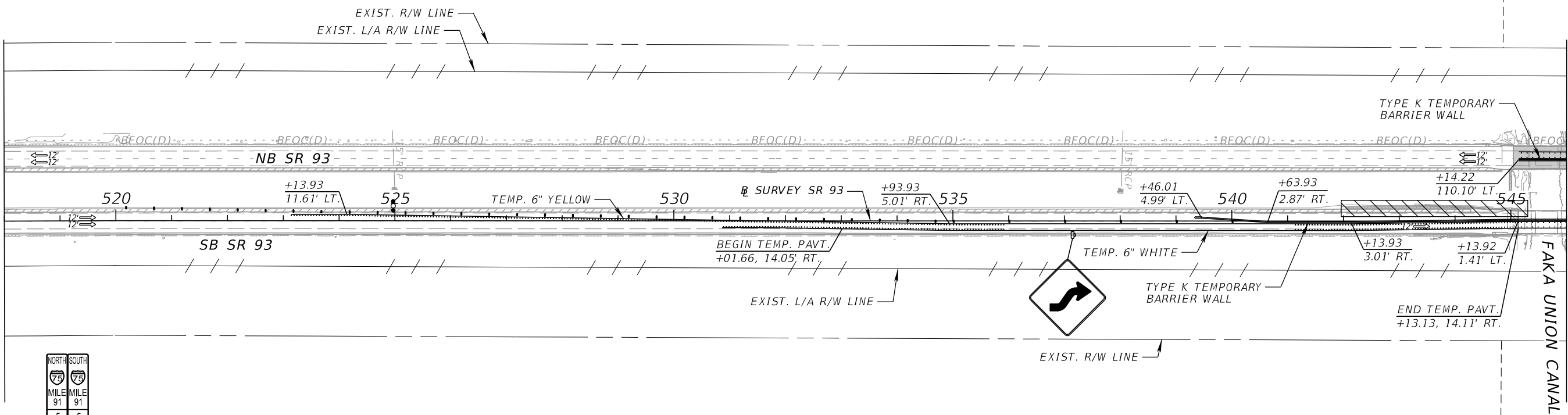
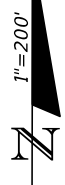


REVISIONS				MARK ANTHONY BAYER, P.E. P.E. LICENSE NUMBER 66620 BAYER UNITED ENGINEERING CONSULTANTS, LLC 320 W KENNEDY BLVD, STE 650 TAMPA, FL 33606	STATE OF FLORIDA DEPARTMENT OF TRANSPORTATION			TEMPORARY TRAFFIC CONTROL PLAN	SHEET NO.
DATE	DESCRIPTION	DATE	DESCRIPTION		ROAD NO.	COUNTY	FINANCIAL PROJECT ID		161
					SR 93	COLLIER	444008-4-52-01		

SR 93 (I-75)

MATCHLINE STA. 518+00.00

MATCHLINE STA. 546+00.00



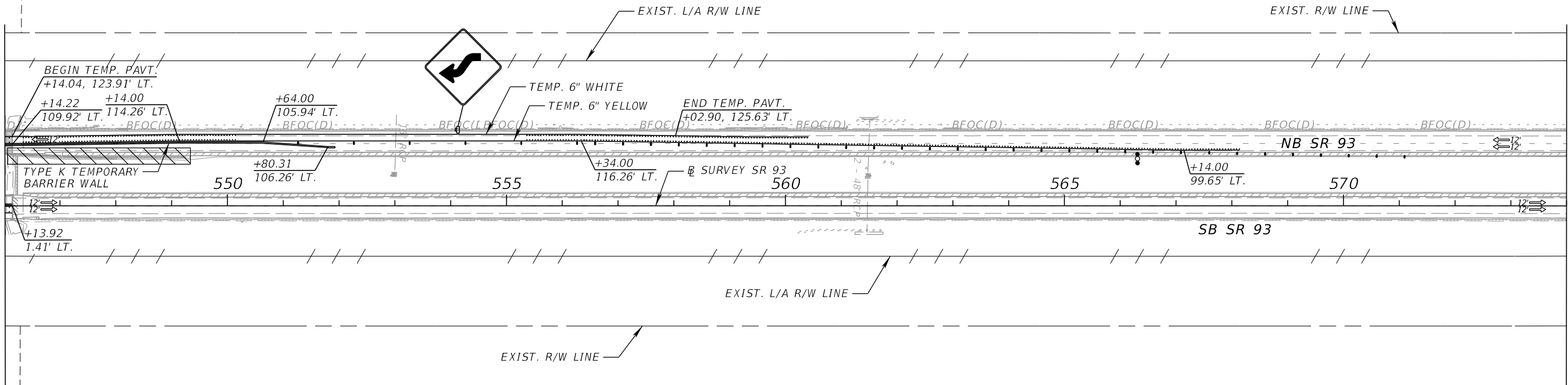
NORTH	SOUTH
MILE	MILE
.5	.5

MEDIAN GUARDRAIL REPLACEMENT

SR 93 (I-75)

MATCHLINE STA. 546+00.00

MATCHLINE STA. 574+00.00



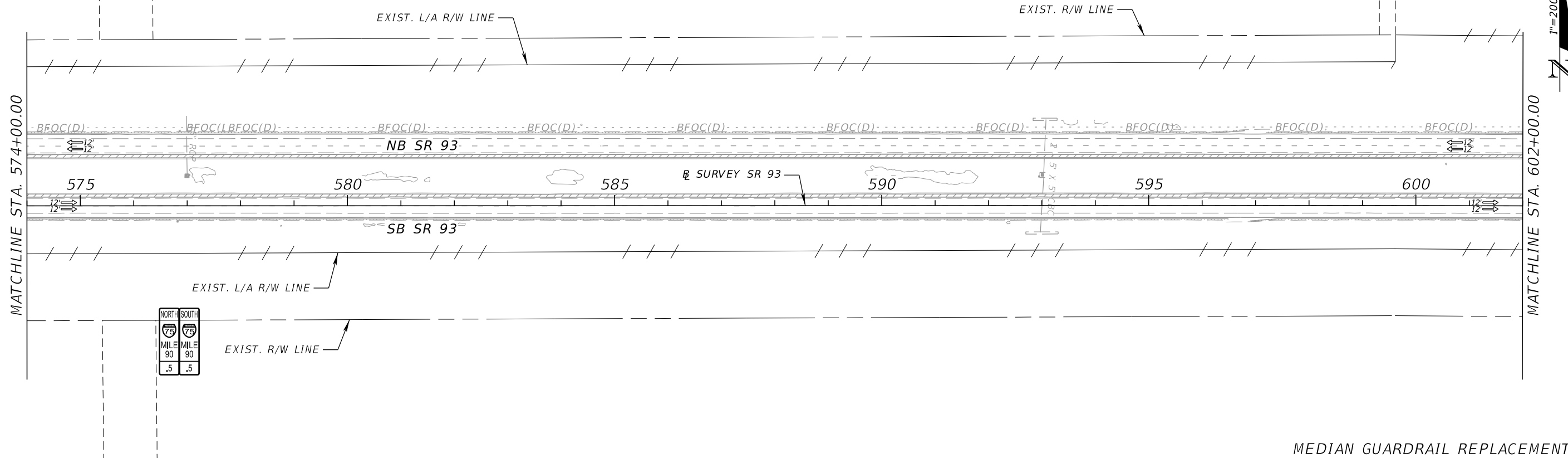
NORTH	SOUTH
MILE	MILE
.5	.5

MEDIAN GUARDRAIL REPLACEMENT

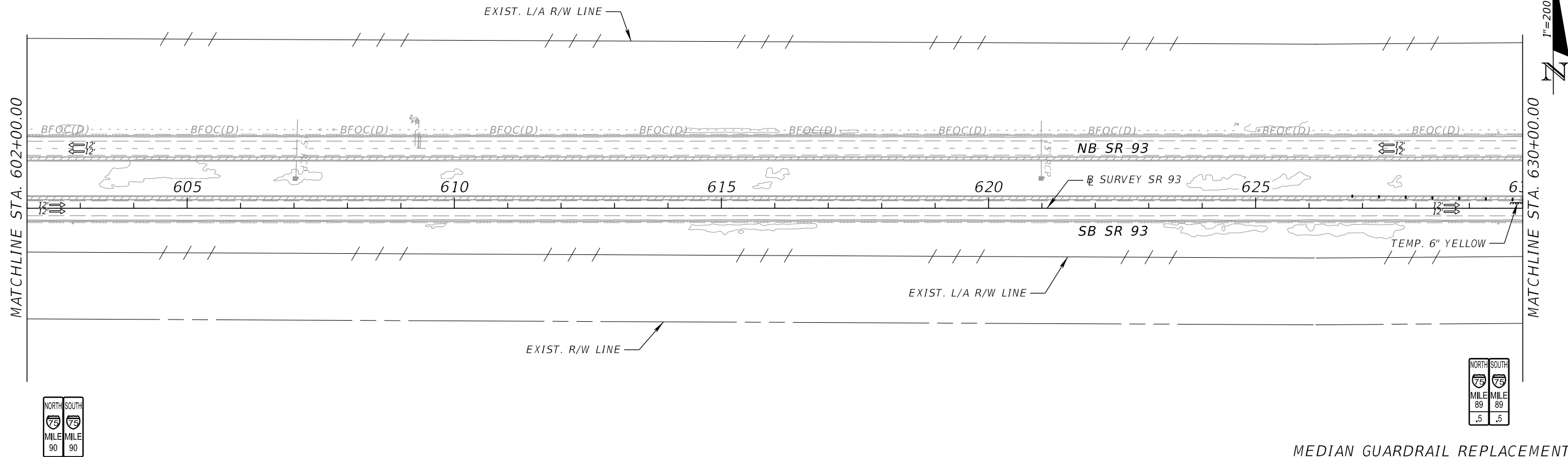
REVISIONS				MARK ANTHONY BAYER, P.E. P.E. LICENSE NUMBER 66620 BAYER UNITED ENGINEERING CONSULTANTS, LLC 320 W KENNEDY BLVD, STE 650 TAMPA, FL 33606	STATE OF FLORIDA DEPARTMENT OF TRANSPORTATION			TEMPORARY TRAFFIC CONTROL PLAN	SHEET NO.
DATE	DESCRIPTION	DATE	DESCRIPTION		ROAD NO.	COUNTY	FINANCIAL PROJECT ID		
						SR 93	COLLIER		444008-4-52-01

THE OFFICIAL RECORD OF THIS SHEET IS THE ELECTRONIC FILE DIGITALLY SIGNED AND SEALED UNDER RULE 61G15-23.004, F.A.C.

SR 93 (I-75)



SR 93 (I-75)

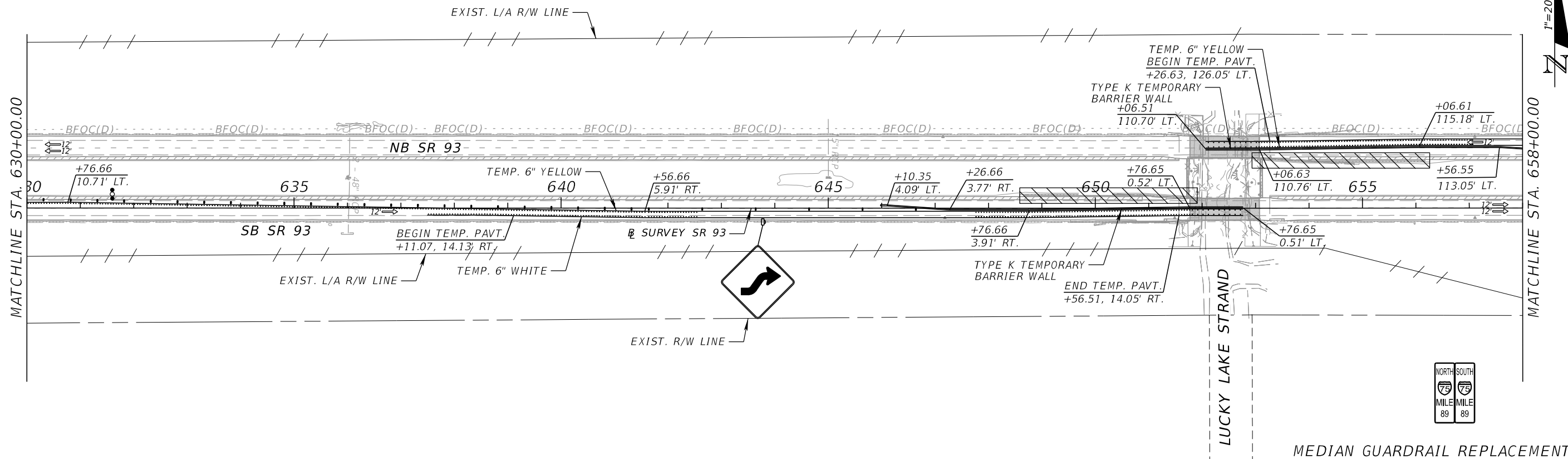


MEDIAN GUARDRAIL REPLACEMENT

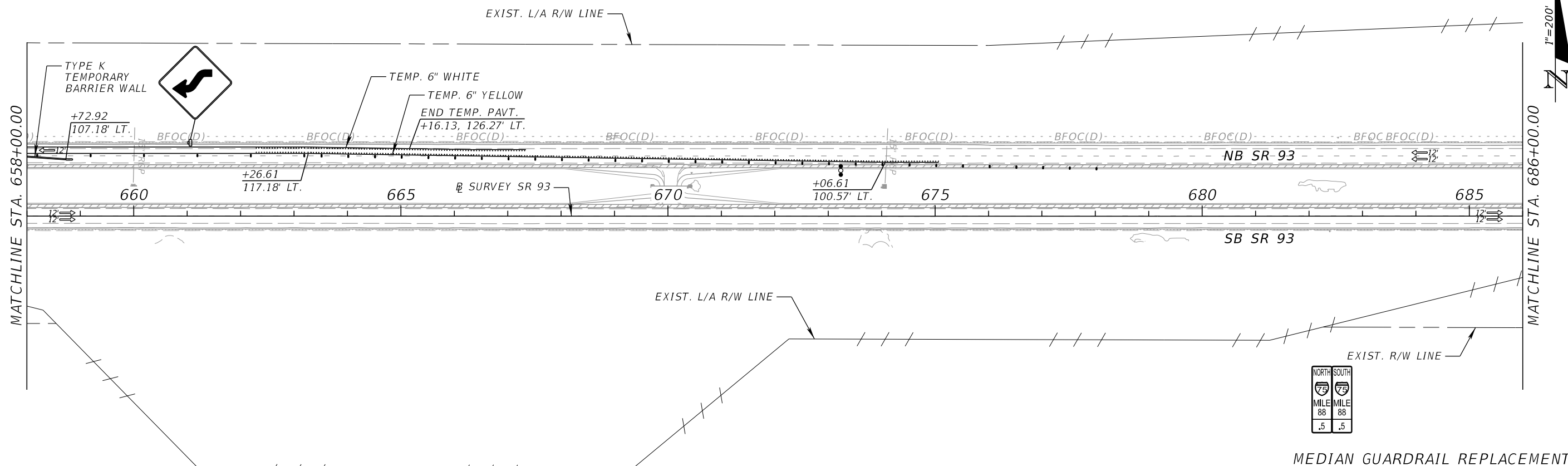
REVISIONS				MARK ANTHONY BAYER, P.E. P.E. LICENSE NUMBER 66620 BAYER UNITED ENGINEERING CONSULTANTS, LLC 320 W KENNEDY BLVD, STE 650 TAMPA, FL 33606	STATE OF FLORIDA DEPARTMENT OF TRANSPORTATION			TEMPORARY TRAFFIC CONTROL PLAN	SHEET NO. 163
DATE	DESCRIPTION	DATE	DESCRIPTION		ROAD NO.	COUNTY	FINANCIAL PROJECT ID		
					SR 93	COLLIER	444008-4-52-01		

THE OFFICIAL RECORD OF THIS SHEET IS THE ELECTRONIC FILE DIGITALLY SIGNED AND SEALED UNDER RULE 61G15-23.004, F.A.C.

SR 93 (I-75)



SR 93 (I-75)



REVISIONS			
DATE	DESCRIPTION	DATE	DESCRIPTION

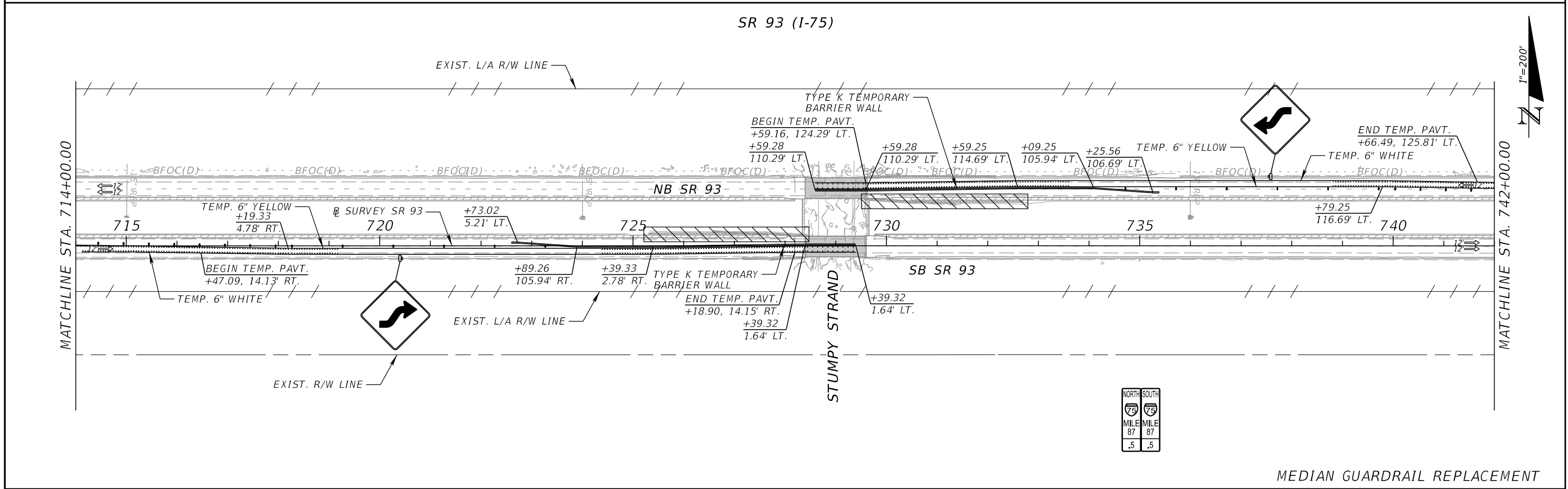
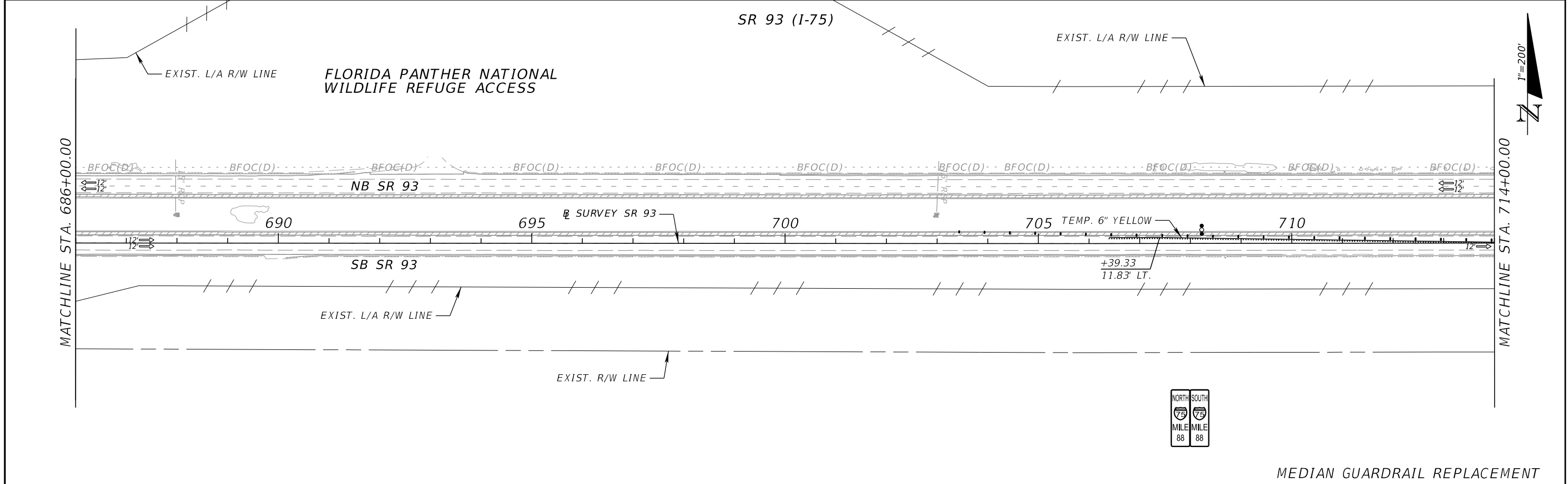
MARK ANTHONY BAYER, P.E.
 P.E. LICENSE NUMBER 66620
 BAYER UNITED ENGINEERING
 CONSULTANTS, LLC
 320 W KENNEDY BLVD, STE 650
 TAMPA, FL 33606

STATE OF FLORIDA DEPARTMENT OF TRANSPORTATION		
ROAD NO.	COUNTY	FINANCIAL PROJECT ID
SR 93	COLLIER	444008-4-52-01

TEMPORARY TRAFFIC
CONTROL PLAN

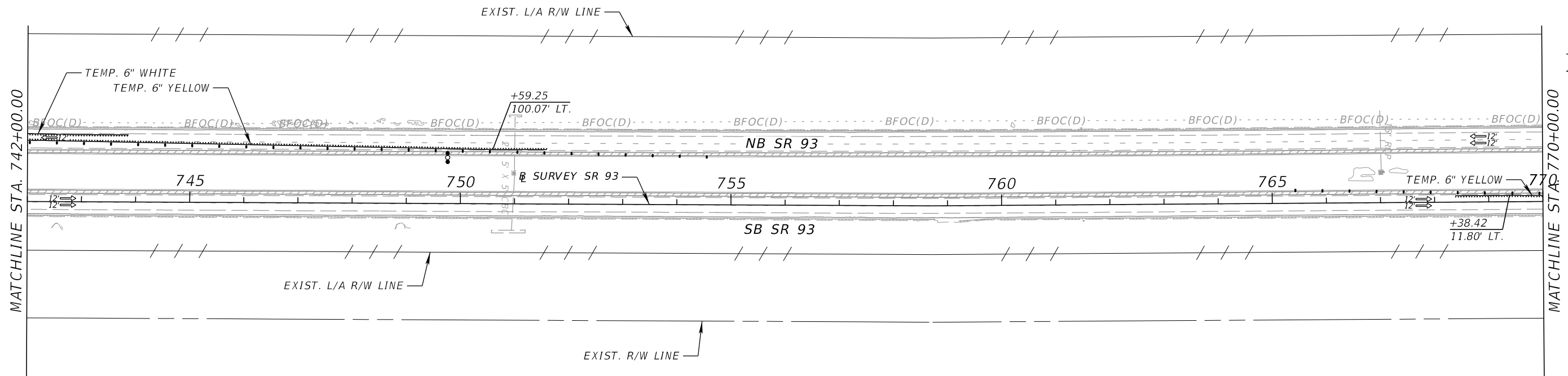
SHEET
NO.

164



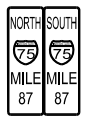
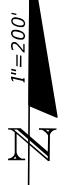
REVISIONS				MARK ANTHONY BAYER, P.E. P.E. LICENSE NUMBER 66620 BAYER UNITED ENGINEERING CONSULTANTS, LLC 320 W KENNEDY BLVD, STE 650 TAMPA, FL 33606	STATE OF FLORIDA DEPARTMENT OF TRANSPORTATION			TEMPORARY TRAFFIC CONTROL PLAN	SHEET NO.
DATE	DESCRIPTION	DATE	DESCRIPTION		ROAD NO.	COUNTY	FINANCIAL PROJECT ID		165
					SR 93	COLLIER	444008-4-52-01		

SR 93 (I-75)



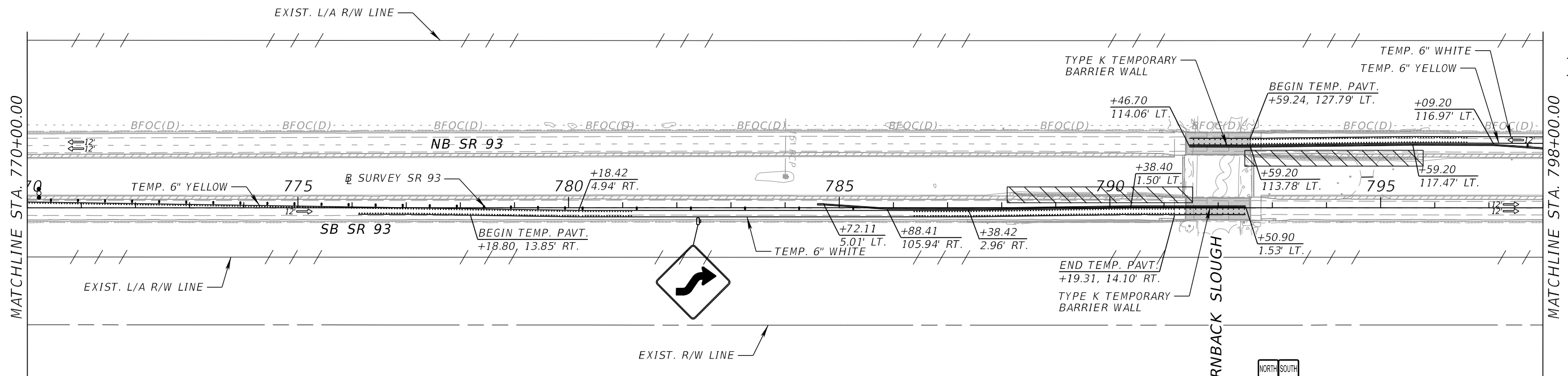
MATCHLINE STA. 742+00.00

MATCHLINE STA. 770+00.00



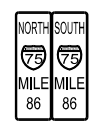

MEDIAN GUARDRAIL REPLACEMENT

SR 93 (I-75)



MATCHLINE STA. 770+00.00

MATCHLINE STA. 798+00.00



MEDIAN GUARDRAIL REPLACEMENT

REVISIONS			
DATE	DESCRIPTION	DATE	DESCRIPTION

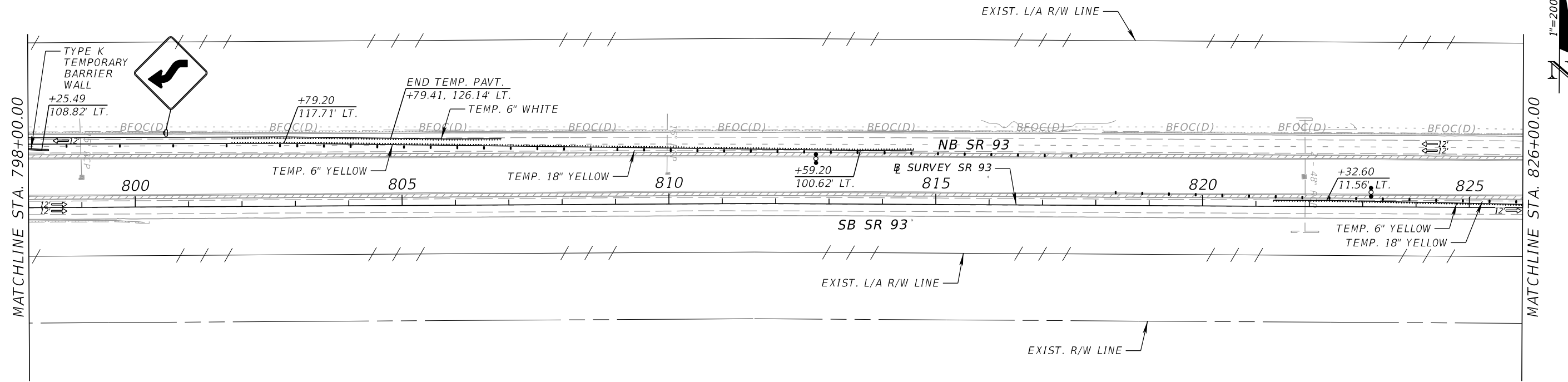
MARK ANTHONY BAYER, P.E.
 P.E. LICENSE NUMBER 66620
 BAYER UNITED ENGINEERING
 CONSULTANTS, LLC
 320 W KENNEDY BLVD, STE 650
 TAMPA, FL 33606

STATE OF FLORIDA DEPARTMENT OF TRANSPORTATION		
ROAD NO.	COUNTY	FINANCIAL PROJECT ID
SR 93	COLLIER	444008-4-52-01

**TEMPORARY TRAFFIC
CONTROL PLAN**

SHEET NO.
166

SR 93 (I-75)



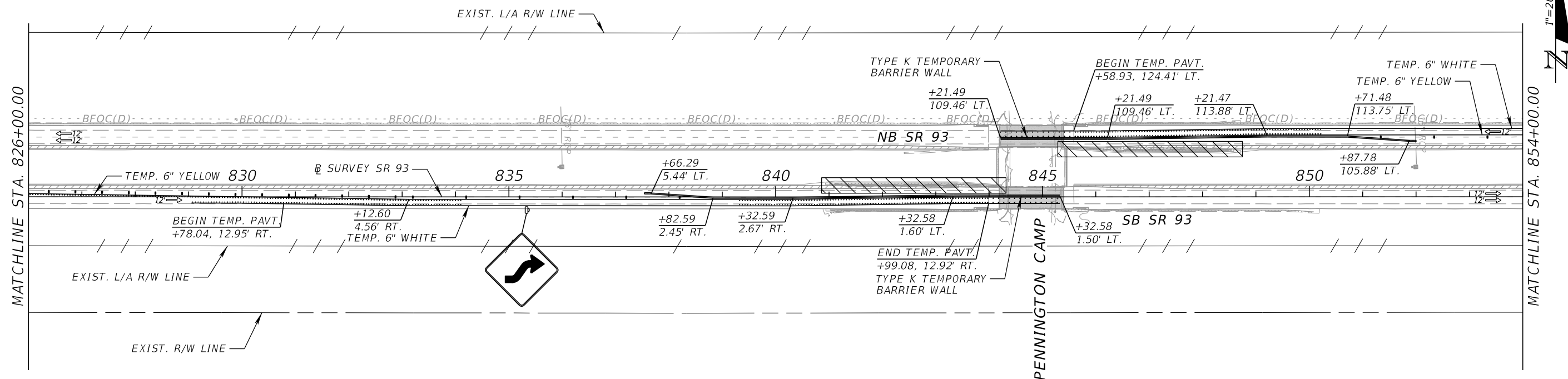
MATCHLINE STA. 798+00.00

MATCHLINE STA. 826+00.00



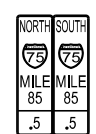
MEDIAN GUARDRAIL REPLACEMENT

SR 93 (I-75)



MATCHLINE STA. 826+00.00

MATCHLINE STA. 854+00.00

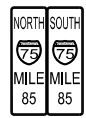
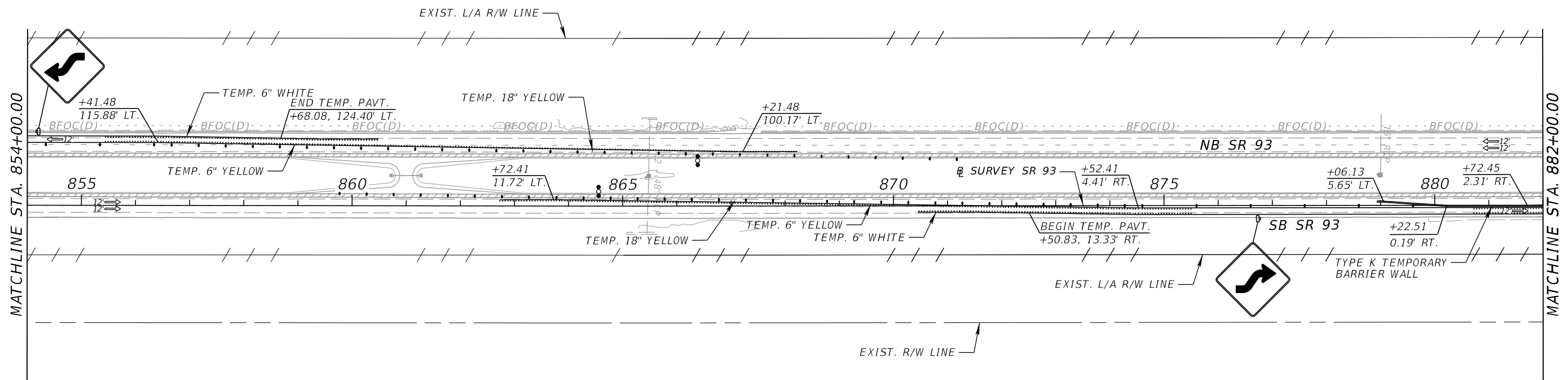


MEDIAN GUARDRAIL REPLACEMENT

REVISIONS				MARK ANTHONY BAYER, P.E. P.E. LICENSE NUMBER 66620 BAYER UNITED ENGINEERING CONSULTANTS, LLC 320 W KENNEDY BLVD, STE 650 TAMPA, FL 33606	STATE OF FLORIDA DEPARTMENT OF TRANSPORTATION			TEMPORARY TRAFFIC CONTROL PLAN	SHEET NO. 167
DATE	DESCRIPTION	DATE	DESCRIPTION		ROAD NO.	COUNTY	FINANCIAL PROJECT ID		
					SR 93	COLLIER	444008-4-52-01		

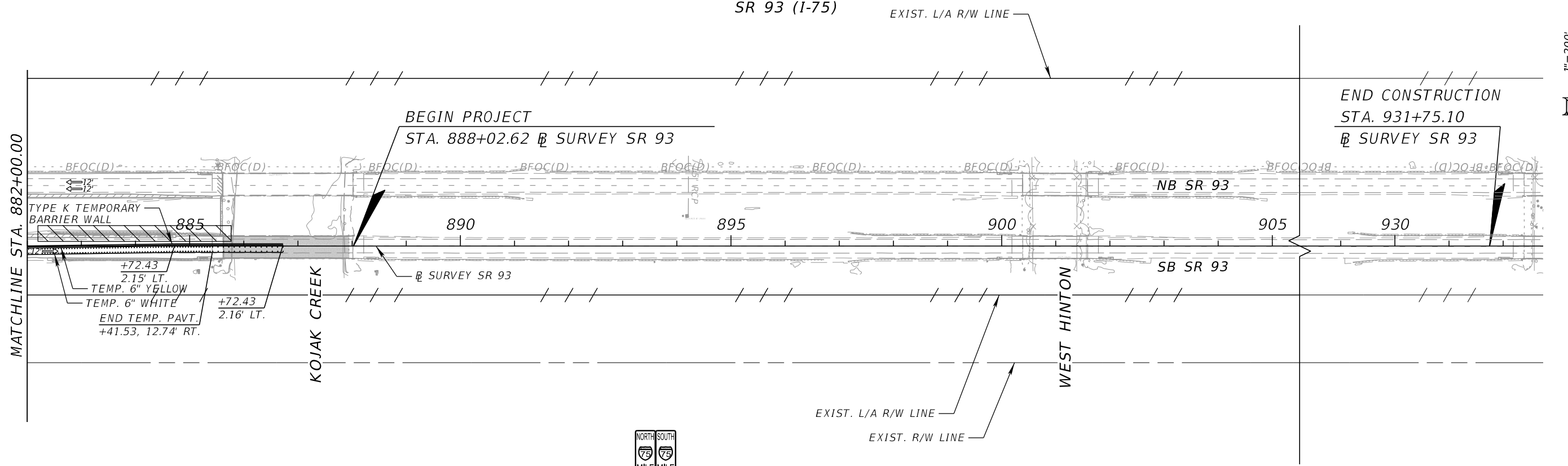
THE OFFICIAL RECORD OF THIS SHEET IS THE ELECTRONIC FILE DIGITALLY SIGNED AND SEALED UNDER RULE 61G15-23.004, F.A.C.

SR 93 (I-75)



MEDIAN GUARDRAIL REPLACEMENT

SR 93 (I-75)



MEDIAN GUARDRAIL REPLACEMENT

REVISIONS			
DATE	DESCRIPTION	DATE	DESCRIPTION

MARK ANTHONY BAYER, P.E.
 P.E. LICENSE NUMBER 66620
 BAYER UNITED ENGINEERING
 CONSULTANTS, LLC
 320 W KENNEDY BLVD, STE 650
 TAMPA, FL 33606

STATE OF FLORIDA DEPARTMENT OF TRANSPORTATION		
ROAD NO.	COUNTY	FINANCIAL PROJECT ID
SR 93	COLLIER	444008-4-52-01

**TEMPORARY TRAFFIC
CONTROL PLAN**

SHEET NO.
168

INDEX OF SUMMARY OF QUANTITIES

SHEET NO.	SHEET DESCRIPTION
SQ-1	SUMMARY OF GENERAL ITEMS
	SUMMARY OF LUMP SUM ITEMS
SQ-2 - SQ-3	SUMMARY OF TEMPORARY TRAFFIC CONTROL PLAN ITEMS
SQ-4	SUMMARY OF SPECIAL DETOURS
SQ-5	SUMMARY OF TEMPORARY CRASH CUSHIONS
SQ-6 - SQ-9	SUMMARY OF EROSION AND SEDIMENT CONTROL DEVICES
SQ-10	SUMMARY OF LITTER REMOVAL AND MOWING
SQ-11 - SQ-12	SUMMARY OF CLEARING AND GRUBBING & REMOVAL ITEMS
SQ-12	SUMMARY OF EARTHWORK
SQ-13 - SQ-22	SUMMARY OF PAVEMENT
SQ-23	SUMMARY OF MISCELLANEOUS ASPHALT PAVEMENT
SQ-24	SUMMARY OF SIDE DRAIN & MITERED END SECTIONS
SQ-25 - SQ-26	SUMMARY OF GUARDRAIL
SQ-26	SUMMARY OF FENCING
SQ-27 - SQ-30	SUMMARY OF PERFORMANCE TURF
SQ-31	SUMMARY OF TRAFFIC MONITORING ITEMS

SUMMARY OF GENERAL ITEMS										
PAY ITEM NO.	PAY ITEM DESCRIPTION	LOCATION	SIDE	UNIT	QUANTITY		TOTAL		DESIGN NOTES	CONSTRUCTION REMARKS
		STA. TO STA.			P	F	P	F		
0519 78	BOLLARDS	250+70	LT.	EA	1		3		WILDLIFE CROSSING	
		299+70	LT.		1				WILDLIFE CROSSING	
		336+65	LT.		1				WILDLIFE CROSSING	

SUMMARY OF LUMP SUM ITEMS					
PAY ITEM NO.	PAY ITEM DESCRIPTION	QUANTITY		DESIGN NOTES	CONSTRUCTION REMARKS
		P	F		
0101 1	MOBILIZATION	1			

REVISIONS				KENNETH R. MUZYK, JR., P.E. P.E. LICENSE NUMBER 44076 FALLER, DAVIS & ASSOCIATES, INC 1150 ASSEMBLY DRIVE, SUITE 400 TAMPA, FLORIDA 33607-4168	STATE OF FLORIDA DEPARTMENT OF TRANSPORTATION			SUMMARY OF QUANTITIES	SHEET NO.
DATE	DESCRIPTION	DATE	DESCRIPTION		ROAD NO.	COUNTY	FINANCIAL PROJECT ID		
					SR 93	COLLIER	444008-4-52-01		

THE OFFICIAL RECORD OF THIS SHEET IS THE ELECTRONIC FILE DIGITALLY SIGNED AND SEALED UNDER RULE 61G15-23.004, F.A.C.

SUMMARY OF TEMPORARY TRAFFIC CONTROL PLAN ITEMS

PAY ITEM NO.	PAY ITEM DESCRIPTION	UNIT	PHASE II - M&R MAINLINE			PHASE IV - OUTSIDE GR REPLACEMENT			TOTAL		DESIGN NOTES	CONSTRUCTION REMARKS
			DURATION	QUANTITY	TOTAL	DURATION	QUANTITY	TOTAL	P	F		
			DAYS	P	P	DAYS	P	P	P	F		
0102 1	MAINTENANCE OF TRAFFIC	LS	210			45						
0102 14	TRAFFIC CONTROL OFFICER	HR	30	10	300	26	10	260	560		M&R AND INSTALL/RELOCATE BARRIER	
0102 60	WORK ZONE SIGN	ED	210	32	6720	45	32	1440	16845		ADVANCE WARNING SIGN	
		ED	210	36	7560	45	25	1125				
0102 71 16	TEMPORARY BARRIER, F&I, FREE STANDING	LF					2925	2925	2925			
0102 71 26	TEMPORARY BARRIER, RELOCATE, FREE STANDING	LF					8410	8410	8410			
0102 74 1	CHANNELIZING DEVICE- TYPES I, II, DI, VP, DRUM, OR LCD	ED	210	2534	532140	45	600	27000	559140			
0102 76	ARROW BOARD / ADVANCE WARNING ARROW PANEL	ED	210	4	840	45	4	180	1020			
0706 1 3	RAISED PAVEMENT MARKER, TYPE B	EA		4555	4555		11790	11790	16345			
0102 99	PORTABLE CHANGEABLE MESSAGE SIGN, TEMPORARY	ED	224	2	448	45	2	90	3748		ADVANCE WARNING	
		ED	210	14	2940	45	6	270				
0102 115	TYPE III BARRICADE	ED	210	8	1680	45	8	360	2040			
0102 150 1	PORTABLE REGULATORY, SIGN	ED	210	8	1680	45	4	180	1860			
0102 150 2	RADAR SPEED DISPLAY UNIT	ED	210	8	1680	45	4	180	1860			
0102 913 12	REMOVABLE TAPE, BLACK, SKIP, 10-30	GM		0.064	0.064		0.064	0.064	0.128			
0102 913 21	REMOVABLE TAPE, WHITE, LONGITUDINAL-SOLID	GM		0.082	0.082		0.095	0.095	0.177			
0102 913 22	REMOVABLE TAPE, WHITE, SKIP, 10-30	GM		0.064	0.064		0.064	0.064	0.128			
0102 913 31	REMOVABLE TAPE, YELLOW, LONGITUDINAL-SOLID	GM		0.082	0.082		0.177	0.177	0.259			
0710 11 101	PAINTED PAVEMENT MARKINGS, STANDARD, WHITE, SOLID, 6"	GM		33.277	33.277		6.617	6.617	39.894			
0710 11 102	PAINTED PAVEMENT MARKINGS, STANDARD, WHITE, SOLID, 8" FOR INTERCHANGE AND URBAN ISLAND	GM		0.095	0.095				0.095			
0710 11 103	PAINTED PAVEMENT MARKINGS, STANDARD, WHITE, SOLID, 12" FOR INTERCHANGE MARKINGS	GM		0.082	0.082				0.082			
0710 11 124	PAINTED PAVEMENT MARKINGS, STANDARD, WHITE, SOLID, 18"	LF		61	61				61			
0710 11 131	PAINTED PAVEMENT MARKINGS, STANDARD, WHITE, SKIP, 10-30 OR 3-9 SKIP, 6" WIDE	GM		33.017	33.017		8.030	8.030	41.047			
0710 11 201	PAINTED PAVEMENT MARKINGS, STANDARD, YELLOW, SOLID, 6"	GM		32.754	32.754		14.058	14.058	46.812			

<table border="1"> <thead> <tr> <th colspan="4">REVISIONS</th> </tr> <tr> <th>DATE</th> <th>DESCRIPTION</th> <th>DATE</th> <th>DESCRIPTION</th> </tr> </thead> <tbody> <tr> <td> </td> <td> </td> <td> </td> <td> </td> </tr> </tbody> </table>				REVISIONS				DATE	DESCRIPTION	DATE	DESCRIPTION					KENNETH R. MUZYK, JR., P.E. P.E. LICENSE NUMBER 44076 FALLER, DAVIS & ASSOCIATES, INC 1150 ASSEMBLY DRIVE, SUITE 400 TAMPA, FLORIDA 33607-4168	STATE OF FLORIDA DEPARTMENT OF TRANSPORTATION			SUMMARY OF QUANTITIES	SHEET NO.
REVISIONS																					
DATE	DESCRIPTION	DATE	DESCRIPTION																		
ROAD NO.		COUNTY	FINANCIAL PROJECT ID	SQ-2																	
SR 93		COLLIER	444008-4-52-01																		

THE OFFICIAL RECORD OF THIS SHEET IS THE ELECTRONIC FILE DIGITALLY SIGNED AND SEALED UNDER RULE 61G15-23.004, F.A.C.

SUMMARY OF TEMPORARY TRAFFIC CONTROL PLAN ITEMS

PAY ITEM NO.	PAY ITEM DESCRIPTION	UNIT	PHASE IV - MEDIAN GR REPLACEMENT			PHASE VI			TOTAL		GRAND TOTAL		DESIGN NOTES	CONSTRUCTION REMARKS
			DURATION	QUANTITY	TOTAL	DURATION	QUANTITY	TOTAL	P	F	P	F		
			DAYS	P	P	DAYS	P	P	P	F	P	F		
0102 1	MAINTENANCE OF TRAFFIC	LS	45			50			1		1		350 CONSTRUCTION DAYS	
0102 14	TRAFFIC CONTROL OFFICER	HR	16	10	160	24	10	240	400		960		M&R AND INSTALL/RELOCATE BARRIER	
0102 60	WORK ZONE SIGN	ED	45	32	1440	50	32	1600	5830		22675		ADVANCE WARNING SIGN	
		ED	45	22	990	50	36	1800						
0102 71 16	TEMPORARY BARRIER, F&I, FREE STANDING	LF									2925			
0102 71 26	TEMPORARY BARRIER, RELOCATE, FREE STANDING	LF		9225	9225			9225	9225		17635			
0102 74 1	CHANNELIZING DEVICE- TYPES I, II, DI, VP, DRUM, OR LCD	ED	45	420	18900	50	2534	126720	145620		704760			
0102 76	ARROW BOARD / ADVANCE WARNING ARROW PANEL	ED	45	4	180	50	4	200	380		1400			
0706 1 3	RAISED PAVEMENT MARKER, TYPE B	EA		4964	4964				4964		21309			
0102 99	PORTABLE CHANGEABLE MESSAGE SIGN, TEMPORARY	ED	45	2	90	50	2	100	1160		4908		ADVANCE WARNING	
		ED	45	6	270	50	14	700						
0102 115	TYPE III BARRICADE	ED	45	8	360				360		2400			
0102 150 1	PORTABLE REGULATORY, SIGN	ED	45	4	180	50	8	400	580		2440			
0102 150 2	RADAR SPEED DISPLAY UNIT	ED	45	4	180	50	8	400	580		2440			
0102 913 12	REMOVABLE TAPE, BLACK, SKIP, 10-30	GM		0.064	0.064				0.064		0.192			
0102 913 21	REMOVABLE TAPE, WHITE, LONGITUDINAL-SOLID	GM		0.082	0.082				0.082		0.259			
0102 913 22	REMOVABLE TAPE, WHITE, SKIP, 10-30	GM		0.064	0.064				0.064		0.192			
0102 913 31	REMOVABLE TAPE, YELLOW, LONGITUDINAL-SOLID	GM									0.259			
0710 11 101	PAINTED PAVEMENT MARKINGS, STANDARD, WHITE, SOLID, 6"	GM		7.936	7.936				7.936		47.830			
0710 11 102	PAINTED PAVEMENT MARKINGS, STANDARD, WHITE, SOLID, 8" FOR INTERCHANGE AND URBAN ISLAND	GM									0.095			
0710 11 103	PAINTED PAVEMENT MARKINGS, STANDARD, WHITE, SOLID, 12" FOR INTERCHANGE MARKINGS	GM									0.082			
0710 11 124	PAINTED PAVEMENT MARKINGS, STANDARD, WHITE, SOLID, 18"	LF									61			
0710 11 131	PAINTED PAVEMENT MARKINGS, STANDARD, WHITE, SKIP, 10-30 OR 3-9 SKIP, 6" WIDE	GM		3.968	3.968				3.968		45.015			
0710 11 201	PAINTED PAVEMENT MARKINGS, STANDARD, YELLOW, SOLID, 6"	GM		2.942	2.942				2.942		49.754			

<table border="1"> <thead> <tr> <th colspan="4">REVISIONS</th> </tr> <tr> <th>DATE</th> <th>DESCRIPTION</th> <th>DATE</th> <th>DESCRIPTION</th> </tr> </thead> <tbody> <tr> <td> </td> <td> </td> <td> </td> <td> </td> </tr> </tbody> </table>				REVISIONS				DATE	DESCRIPTION	DATE	DESCRIPTION					KENNETH R. MUZYK, JR., P.E. P.E. LICENSE NUMBER 44076 FALLER, DAVIS & ASSOCIATES, INC 1150 ASSEMBLY DRIVE, SUITE 400 TAMPA, FLORIDA 33607-4168	STATE OF FLORIDA DEPARTMENT OF TRANSPORTATION			SUMMARY OF QUANTITIES	SHEET NO. SQ-3
REVISIONS																					
DATE	DESCRIPTION	DATE	DESCRIPTION																		
ROAD NO.		COUNTY	FINANCIAL PROJECT ID																		
SR 93		COLLIER	444008-4-52-01																		

THE OFFICIAL RECORD OF THIS SHEET IS THE ELECTRONIC FILE DIGITALLY SIGNED AND SEALED UNDER RULE 61G15-23.004, F.A.C.

SUMMARY OF SPECIAL DETOURS

TTC PHASE	LOCATION		SIDE	LENGTH	WIDTH	SPECIAL DETOUR TEMPORARY PAVEMENT			SPECIAL DETOUR TEMPORARY EARTHWORK / BASE			DESIGN NOTES	CONSTRUCTION REMARKS
						0102 2200			0102 2300				
	STA.	TO STA.				P	SY	F	P	CY	F		
IV	425+56.49	TO 440+75.19	LT.	1518.7	8		1252.2			260.9		Outside Guardrail Replacement	
IV	428+80.70	TO 440+74.95	LT.	1194.3	8		1061.6					Median Guardrail Replacement	
IV	441+65.87	TO 457+28.23	LT.	1562.4	8		1388.8			341.1		Outside Guardrail Replacement	
IV	441+66.16	TO 454+16.48	LT.	1250.3	8		1111.4					Median Guardrail Replacement	
IV	529+77.20	TO 544+94.30	LT.	1517.1	8		1348.5			280.9		Outside Guardrail Replacement	
IV	533+01.66	TO 545+13.13	LT.	1211.5	8		1076.9					Median Guardrail Replacement	
IV	546+14.04	TO 558+02.90	LT.	1188.9	8		1056.8					Median Guardrail Replacement	
IV	546+34.17	TO 562+26.80	LT.	1592.6	8		1415.7			294.9		Outside Guardrail Replacement	
IV	636+77.98	TO 651+56.54	LT.	1478.6	8		1314.3			273.8		Outside Guardrail Replacement	
IV	639+11.07	TO 651+56.51	LT.	1245.4	8		1107.1					Median Guardrail Replacement	
IV	653+26.63	TO 665+16.13	LT.	1189.5	8		1057.3					Median Guardrail Replacement	
IV	653+26.67	TO 668+89.03	LT.	1562.4	8		1388.8			289.3		Outside Guardrail Replacement	
IV	713+40.80	TO 728+19.22	LT.	1478.4	8		1314.2			273.8		Outside Guardrail Replacement	
IV	716+47.09	TO 728+18.90	LT.	1171.8	8		1041.6					Median Guardrail Replacement	
IV	729+59.16	TO 741+66.49	LT.	1207.3	8		1073.2					Median Guardrail Replacement	
IV	729+79.23	TO 744+97.77	LT.	1518.5	8		1349.8			281.2		Outside Guardrail Replacement	
IV	775+74.41	TO 788+59.29	LT.	1284.9	8		1142.1			237.9		Outside Guardrail Replacement	
IV	778+18.80	TO 791+19.31	LT.	1300.5	8		1156.0					Median Guardrail Replacement	
IV	792+59.24	TO 804+79.41	LT.	1220.2	8		1084.6					Median Guardrail Replacement	
IV	794+21.88	TO 807+35.36	LT.	1313.5	8		1167.5			243.2		Outside Guardrail Replacement	
IV	827+60.77	TO 842+73.50	LT.	1512.7	8		1344.6			280.1		Outside Guardrail Replacement	
IV	830+78.04	TO 843+99.08	LT.	1321.0	8		1174.3					Median Guardrail Replacement	
IV	845+58.93	TO 858+68.08	LT.	1309.2	8		1163.7					Median Guardrail Replacement	
IV	846+89.25	TO 859+98.45	LT.	1309.2	8		1163.7			242.4		Outside Guardrail Replacement	
IV	868+94.59	TO 884+05.22	LT.	1510.6	8		1342.8			279.7		Outside Guardrail Replacement	
IV	872+50.83	TO 885+41.53	LT.	1290.7	8		1147.3					Median Guardrail Replacement	
						SUB-TOTAL:	31244.6			3580			
						TOTAL:	31245			3580			

REVISIONS			
DATE	DESCRIPTION	DATE	DESCRIPTION

KENNETH R. MUZYK, JR., P.E.
P.E. LICENSE NUMBER 44076
FALLER, DAVIS & ASSOCIATES, INC
1150 ASSEMBLY DRIVE, SUITE 400
TAMPA, FLORIDA 33607-4168

STATE OF FLORIDA DEPARTMENT OF TRANSPORTATION		
ROAD NO.	COUNTY	FINANCIAL PROJECT ID
SR 93	COLLIER	444008-4-52-01

SUMMARY OF QUANTITIES	
SQ-4	

SHEET NO.
SQ-4

THE OFFICIAL RECORD OF THIS SHEET IS THE ELECTRONIC FILE DIGITALLY SIGNED AND SEALED UNDER RULE 61G15-23.004, F.A.C.

SUMMARY OF TEMPORARY CRASH CUSHIONS

TTC PHASE	STATION	OFFSET (FT)	SIDE	WORK ZONE SPEED (MPH)	TEST LEVEL (TL-2 OR TL-3)	WIDTH OF HAZARD (IN)	TEMPORARY CRASH CUSHION		DESIGN NOTES	CONSTRUCTION REMARKS
							0102	89 1		
							P	F		
IV	433+13.22	SEE PLANS	RT.	60	TL-3	24.00	1		Outside Guardrail Replacement	
IV	435+07.20	SEE PLANS	LT.	60	TL-3	24.00	1		Median Guardrail Replacement	
IV	447+33.96	SEE PLANS	LT.	60	TL-3	24.00	1		Median Guardrail Replacement	
IV	449+29.47	SEE PLANS	LT.	60	TL-3	24.00	1		Outside Guardrail Replacement	
IV	537+51.51	SEE PLANS	RT.	60	TL-3	24.00	1		Outside Guardrail Replacement	
IV	539+46.01	SEE PLANS	LT.	60	TL-3	24.00	1		Median Guardrail Replacement	
IV	551+80.31	SEE PLANS	LT.	60	TL-3	24.00	1		Median Guardrail Replacement	
IV	553+77.73	SEE PLANS	LT.	60	TL-3	24.00	1		Outside Guardrail Replacement	
IV	644+14.12	SEE PLANS	RT.	60	TL-3	24.00	1		Outside Guardrail Replacement	
IV	646+10.35	SEE PLANS	LT.	60	TL-3	24.00	1		Median Guardrail Replacement	
IV	658+72.92	SEE PLANS	LT.	60	TL-3	24.00	1		Median Guardrail Replacement	
IV	660+70.61	SEE PLANS	LT.	60	TL-3	24.00	1		Outside Guardrail Replacement	
IV	720+76.87	SEE PLANS	RT.	60	TL-3	24.00	1		Outside Guardrail Replacement	
IV	722+73.02	SEE PLANS	LT.	60	TL-3	24.00	1		Median Guardrail Replacement	
IV	735+25.56	SEE PLANS	LT.	60	TL-3	24.00	1		Median Guardrail Replacement	
IV	737+23.30	SEE PLANS	LT.	60	TL-3	24.00	1		Outside Guardrail Replacement	
IV	783+76.44	SEE PLANS	RT.	60	TL-3	24.00	1		Outside Guardrail Replacement	
IV	784+72.11	SEE PLANS	LT.	60	TL-3	24.00	1		Median Guardrail Replacement	
IV	798+25.49	SEE PLANS	LT.	60	TL-3	24.00	1		Median Guardrail Replacement	
IV	800+23.05	SEE PLANS	LT.	60	TL-3	24.00	1		Outside Guardrail Replacement	
IV	836+56.70	SEE PLANS	RT.	60	TL-3	24.00	1		Outside Guardrail Replacement	
IV	837+66.29	SEE PLANS	LT.	60	TL-3	24.00	1		Median Guardrail Replacement	
IV	851+87.78	SEE PLANS	LT.	60	TL-3	24.00	1		Median Guardrail Replacement	
IV	853+03.19	SEE PLANS	LT.	60	TL-3	24.00	1		Outside Guardrail Replacement	
IV	877+99.52	SEE PLANS	RT.	60	TL-3	24.00	1		Outside Guardrail Replacement	
IV	879+06.13	SEE PLANS	LT.	60	TL-3	24.00	1		Median Guardrail Replacement	
							SUB-TOTAL:	26		
							TOTAL:	26		

<p align="center">REVISIONS</p> <table border="1"> <thead> <tr> <th>DATE</th> <th>DESCRIPTION</th> <th>DATE</th> <th>DESCRIPTION</th> </tr> </thead> <tbody> <tr> <td> </td> <td> </td> <td> </td> <td> </td> </tr> </tbody> </table>				DATE	DESCRIPTION	DATE	DESCRIPTION					<p>KENNETH R. MUZYK, JR., P.E. P.E. LICENSE NUMBER 44076 FALLER, DAVIS & ASSOCIATES, INC 1150 ASSEMBLY DRIVE, SUITE 400 TAMPA, FLORIDA 33607-4168</p>	<p align="center">STATE OF FLORIDA DEPARTMENT OF TRANSPORTATION</p> <table border="1"> <thead> <tr> <th>ROAD NO.</th> <th>COUNTY</th> <th>FINANCIAL PROJECT ID</th> </tr> </thead> <tbody> <tr> <td>SR 93</td> <td>COLLIER</td> <td>444008-4-52-01</td> </tr> </tbody> </table>			ROAD NO.	COUNTY	FINANCIAL PROJECT ID	SR 93	COLLIER	444008-4-52-01	<p align="center">SUMMARY OF QUANTITIES</p>	SHEET NO. SQ-5
DATE	DESCRIPTION	DATE	DESCRIPTION																				
ROAD NO.	COUNTY	FINANCIAL PROJECT ID																					
SR 93	COLLIER	444008-4-52-01																					

SUMMARY OF EROSION AND SEDIMENT CONTROL DEVICES

LOCATION	SIDE	ARTIFICIAL COVERINGS		SEDIMENT BARRIER		FLOATING TURBIDITY BARRIER		STAKED TURBIDITY BARRIER		SOIL TRACKING PREVENTION DEVICE		INLET PROTECTION SYSTEM		CHEMICAL TREATMENT - POWDERED		DESIGN NOTES	CONSTRUCTION REMARKS
		0104 1		0104 10 3		0104 11		0104 12		0104 15		0104 18		0104 19			
		LF		LF		LF		LF		EA		EA		EA			
STA. TO STA.		P	F	P	F	P	F	P	F	P	F	P	F	P	F		
AT LOCATIONS APPROVED BY THE ENGINEER	LT./RT.	3356														1% OF TOTAL SOD	
242+00.06 to 268+00.00	LT.			2601.1													
245+21.56 to 268+00.00	LT.			2279.8													
250+20.28 to 251+21.27	LT.			101.0													
250+20.42 to 251+21.11	LT.			100.8													
250+21.24 to 251+22.63	RT.			101.4													
250+21.39 to 251+22.60	RT.			101.2													
269+40.00 to 440+55.15	LT.			17113.5													
269+40.00 to 440+55.15	LT.			17113.5													
299+23.28 to 300+23.33	RT.			100.1													
299+23.30 to 300+23.16	RT.			99.9													
299+23.72 to 300+23.81	LT.			100.1													
299+24.51 to 300+25.87	LT.			101.6													
335+91.11 to 336+91.82	RT.			100.8													
335+91.16 to 336+91.18	RT.			101.0													
336+04.21 to 337+45.31	LT.			141.1													
336+09.06 to 337+43.40	LT.			135.0													
438+37.49 to 440+83.10	RT.			252.4													
441+76.22 to 495+00.00	LT.			5322.4													
441+76.22 to 495+00.00	LT.			5322.4													
441+63.49 to 444+16.12	LT.			264.3													
475+79.23 to 476+54.47	LT.			86.8													
497+00.00 to 544+64.62	LT.			4764.8													
497+00.00 to 544+64.62	LT.			4764.8													
543+11.19 to 545+22.00	RT.			226.3													
545+04.62 to 545+04.62	LT.			72.6													
546+09.12 to 546+09.12	LT.			72.1													
546+10.94 to 548+26.09	LT.			227.1													
546+49.12 to 651+37.25	LT.			10488.4													
546+49.14 to 651+37.25	LT.			10488.4													
649+38.02 to 651+96.21	RT.			270.5													
651+77.25 to 651+77.25	LT.			71.6													
652+98.20 to 655+34.72	LT.			248.2													
653+06.75 to 653+06.75	LT.			72.1													
653+46.75 to 669+00.00	LT.			1553.3													
653+46.75 to 669+00.00	LT.			1553.3													
671+00.00 to 728+00.50	LT.			5700.4													
671+00.00 to 728+00.50	LT.			5700.4													
727+00.40 to 728+59.02	RT.			170.9													
728+40.50 to 728+40.50	LT.			71.0													
729+50.92 to 732+20.85	LT.			281.6													
729+59.50 to 729+59.50	LT.			71.8													
729+99.50 to 791+00.50	LT.			6100.4													
729+99.50 to 791+00.50	LT.			6100.3													
787+18.30 to 791+51.30	RT.			446.4													
791+40.50 to 791+40.50	LT.			76.8													
792+59.50 to 792+59.50	LT.			76.0													
SUB-TOTAL:		3356		111309.7													
TOTAL:		3356		131966		1136		1136		26		73		3356			

REVISIONS				KENNETH R. MUZYK, JR., P.E. P.E. LICENSE NUMBER 44076 FALLER, DAVIS & ASSOCIATES, INC 1150 ASSEMBLY DRIVE, SUITE 400 TAMPA, FLORIDA 33607-4168	STATE OF FLORIDA DEPARTMENT OF TRANSPORTATION			SUMMARY OF QUANTITIES	SHEET NO.
DATE	DESCRIPTION	DATE	DESCRIPTION		ROAD NO.	COUNTY	FINANCIAL PROJECT ID		
					SR 93	COLLIER	444008-4-52-01		SQ-6

SUMMARY OF EROSION AND SEDIMENT CONTROL DEVICES

LOCATION STA. TO STA.	SIDE	ARTIFICIAL COVERINGS		SEDIMENT BARRIER		FLOATING TURBIDITY BARRIER		STAKED TURBIDITY BARRIER		SOIL TRACKING PREVENTION DEVICE		INLET PROTECTION SYSTEM		CHEMICAL TREATMENT - POWDERED		DESIGN NOTES	CONSTRUCTION REMARKS
		0104 1		0104 10 3		0104 11		0104 12		0104 15		0104 18		0104 19			
		LF		LF		LF		LF		EA		EA		EA			
P	F	P	F	P	F	P	F	P	F	P	F	P	F	P	F		
792+99.50 to 843+80.50	LT.			5081.5													
792+99.50 to 843+80.50	LT.			5081.7													
792+51.10 to 796+50.55	LT.			406.9													
840+78.84 to 844+33.96	RT.			364.9													
844+20.50 to 844+20.50	LT.			72.6													
845+39.50 to 845+39.50	LT.			72.5													
845+79.50 to 860+00.00	LT.			1420.5													
845+79.50 to 860+00.00	LT.			1420.5													
845+32.97 to 849+48.02	LT.			419.6													
862+00.00 to 885+23.12	LT.			2323.0													
862+00.00 to 885+23.12	LT.			2323.0													
882+21.95 to 885+81.00	RT.			369.9													
885+63.12 to 885+63.12	LT.			70.8													
888+47.22 to 891+46.43	LT.			308.1													
896+81.70 to 899+95.16	RT.			322.2													
902+21.79 to 905+23.43	LT.			304.7													
928+97.50 to 931+85.00	RT.			293.6													
250+26.37 to 250+87.88	RT.					137.5											
250+27.57 to 251+11.49	RT.					98.6											
250+38.91 to 251+00.25	LT.					74.5											
250+39.69 to 250+83.99	LT.					89.7											
299+28.94 to 300+10.90	RT.					97.0											
299+33.64 to 299+85.40	LT.					85.6											
299+34.47 to 300+05.20	LT.					75.3											
299+40.00 to 299+82.66	RT.					90.9											
336+08.70 to 336+81.37	RT.					119.1											
336+10.24 to 336+93.26	RT.					88.1											
336+11.89 to 337+03.81	LT.					97.2											
336+31.31 to 336+80.80	LT.					82.8											
250+26.37 to 250+87.88	RT.							137.5									
250+27.57 to 251+11.49	RT.							98.6									
250+38.91 to 251+00.25	LT.							74.5									
250+39.69 to 250+83.99	LT.							89.7									
299+28.94 to 300+10.90	RT.							97.0									
299+33.64 to 299+85.40	LT.							85.6									
299+34.47 to 300+05.20	LT.							75.3									
299+40.00	RT.							90.9									
336+08.70	RT.							119.1									
336+10.24	RT.							88.1									
336+11.89	LT.							97.2									
336+31.31	LT.							82.8									
AT LOCATIONS APPROVED BY THE ENGINEER	LT./RT.									26							
250+92.55	LT.											1					
263+16.62	LT.											1					
275+41.10	LT.											1					
SUB-TOTAL:				20656.0		1136.3		1136.3		26		3					

REVISIONS				KENNETH R. MUZYK, JR., P.E. P.E. LICENSE NUMBER 44076 FALLER, DAVIS & ASSOCIATES, INC 1150 ASSEMBLY DRIVE, SUITE 400 TAMPA, FLORIDA 33607-4168	STATE OF FLORIDA DEPARTMENT OF TRANSPORTATION			SUMMARY OF QUANTITIES	SHEET NO.
DATE	DESCRIPTION	DATE	DESCRIPTION		ROAD NO.	COUNTY	FINANCIAL PROJECT ID		
					SR 93	COLLIER	444008-4-52-01		SQ-7

THE OFFICIAL RECORD OF THIS SHEET IS THE ELECTRONIC FILE DIGITALLY SIGNED AND SEALED UNDER RULE 61G15-23.004, F.A.C.

SUMMARY OF EROSION AND SEDIMENT CONTROL DEVICES

LOCATION STA. TO STA.	SIDE	ARTIFICIAL COVERINGS		SEDIMENT BARRIER		FLOATING TURBIDITY BARRIER		STAKED TURBIDITY BARRIER		SOIL TRACKING PREVENTION DEVICE		INLET PROTECTION SYSTEM		CHEMICAL TREATMENT - POWDERED		DESIGN NOTES	CONSTRUCTION REMARKS
		0104 1		0104 10 3		0104 11		0104 12		0104 15		0104 18		0104 19			
		LF		LF		LF		LF		EA		EA		EA			
P	F	P	F	P	F	P	F	P	F	P	F	P	F	P	F		
287+66.28	LT.											1					
299+94.47	LT.											1					
312+27.56	LT.											1					
324+58.38	LT.											1					
336+93.44	LT.											1					
348+96.83	LT.											1					
360+94.74	LT.											1					
374+36.59	LT.											1					
387+75.85	LT.											1					
401+12.56	LT.											1					
414+48.24	LT.											1					
424+12.89	LT.											1					
433+76.57	LT.											1					
440+20.01	LT.											1					
440+30.69	RT.											1					
442+11.16	RT.											1					
442+11.54	LT.											1					
448+64.68	LT.											1					
460+02.48	LT.											1					
474+00.94	LT.											1					
484+02.13	LT.											1					
497+98.11	LT.											1					
512+00.97	LT.											1					
524+98.37	LT.											1					
538+00.90	LT.											1					
544+58.18	LT.											1					
546+59.86	RT.											1					
552+98.81	LT.											1					
561+47.47	LT.											1					
576+99.63	LT.											1					
593+01.12	LT.											1					
607+02.05	LT.											1					
620+98.41	LT.											1					
636+00.46	LT.											1					
644+99.71	LT.											1					
651+31.05	LT.											1					
651+31.29	RT.											1					
653+51.18	RT.											1					
653+52.36	LT.											1					
659+98.48	LT.											1					
674+05.07	LT.											1					
688+00.21	LT.											1					
702+99.24	LT.											1					
715+00.34	LT.											1					
724+00.97	LT.											1					
727+93.76	RT.											1					
SUB-TOTAL:												46					

REVISIONS			
DATE	DESCRIPTION	DATE	DESCRIPTION

KENNETH R. MUZYK, JR., P.E.
P.E. LICENSE NUMBER 44076
FALLER, DAVIS & ASSOCIATES, INC
1150 ASSEMBLY DRIVE, SUITE 400
TAMPA, FLORIDA 33607-4168

STATE OF FLORIDA DEPARTMENT OF TRANSPORTATION		
ROAD NO.	COUNTY	FINANCIAL PROJECT ID
SR 93	COLLIER	444008-4-52-01

SUMMARY OF QUANTITIES	
SQ-8	

SHEET NO.
SQ-8

THE OFFICIAL RECORD OF THIS SHEET IS THE ELECTRONIC FILE DIGITALLY SIGNED AND SEALED UNDER RULE 61G15-23.004, F.A.C.

SUMMARY OF EROSION AND SEDIMENT CONTROL DEVICES

LOCATION STA. TO STA.	SIDE	ARTIFICIAL COVERINGS		SEDIMENT BARRIER		FLOATING TURBIDITY BARRIER		STAKED TURBIDITY BARRIER		SOIL TRACKING PREVENTION DEVICE		INLET PROTECTION SYSTEM		CHEMICAL TREATMENT - POWDERED		DESIGN NOTES	CONSTRUCTION REMARKS
		0104 1		0104 10 3		0104 11		0104 12		0104 15		0104 18		0104 19			
		LF		LF		LF		LF		EA		EA		EA			
P	F	P	F	P	F	P	F	P	F	P	F	P	F	P	F		
727+93.99	LT.											1					
730+03.92	RT.											1					
730+03.96	LT.											1					
750+99.28	LT.											1					
767+01.43	LT.											1					
784+00.44	LT.											1					
790+93.56	RT.											1					
790+94.27	LT.											1					
793+04.29	LT.											1					
793+04.29	RT.											1					
799+00.34	LT.											1					
809+98.09	LT.											1					
821+90.01	LT.											1					
835+99.11	LT.											1					
843+73.90	LT.											1					
843+74.05	RT.											1					
845+82.57	LT.											1					
845+83.76	RT.											1					
851+99.52	LT.											1					
865+48.03	LT.											1					
878+99.18	LT.											1					
885+16.58	RT.											1					
885+17.58	LT.											1					
888+30.00	RT.											1					
AT LOCATIONS APPROVED BY THE ENGINEER	LT./RT.														3356		1% OF TOTAL SOD
SUB-TOTAL:												24		3356			

REVISIONS				KENNETH R. MUZYK, JR., P.E. P.E. LICENSE NUMBER 44076 FALLER, DAVIS & ASSOCIATES, INC 1150 ASSEMBLY DRIVE, SUITE 400 TAMPA, FLORIDA 33607-4168	STATE OF FLORIDA DEPARTMENT OF TRANSPORTATION			SUMMARY OF QUANTITIES	SHEET NO.
DATE	DESCRIPTION	DATE	DESCRIPTION		ROAD NO.	COUNTY	FINANCIAL PROJECT ID		SQ-9
					SR 93	COLLIER	444008-4-52-01		

SUMMARY OF LITTER REMOVAL AND MOWING

CONST. PHASE	LOCATION STA. TO STA.	SIDE	DURATION (DAYS)	FREQUENCY (DAYS)	LITTER REMOVAL				MOWING				DESIGN NOTES	CONSTRUCTION REMARKS
					0107 1				0107 2					
					AREA ID	CYCLES	AREA		AREA ID	CYCLES	AREA			
							AC/CYCLE	TOTAL (AC)			AC/CYCLE	TOTAL (AC)		
P	F	P	F	P	F									
ALL	242+00.00 to 476+97.97	RT.	350	30	104729	12	6.801	81.612						SEE TYPICAL SECTION (1)
	242+00.00 to 887+98.77	LT.	350	30	104212	12	133.000	1596.000						SEE TYPICAL SECTION (1)
	245+21.56 to 476+47.92	LT.	350	30	104579	12	6.675	80.100						SEE TYPICAL SECTION (1)
	248+97.45 to 253+01.10	RT.	350	30	111230	12	1.282	15.384						WILDLIFE CROSSING
	249+02.27 to 252+99.11	LT.	350	30	111226	12	1.460	17.520						WILDLIFE CROSSING
	298+00.00 to 301+99.97	LT.	350	30	111234	12	1.581	18.972						WILDLIFE CROSSING
	298+00.00 to 301+99.97	RT.	350	30	111239	12	1.262	15.144						WILDLIFE CROSSING
	335+00.00 to 338+99.97	RT.	350	30	111244	12	1.238	14.856						WILDLIFE CROSSING
	335+00.00 to 339+00.00	LT.	350	30	111249	12	1.608	19.296						WILDLIFE CROSSING
	477+22.13 to 887+98.77	RT.	350	30	104266	12	11.779	141.348						SEE TYPICAL SECTION (1)
	478+59.71 to 691+51.50	LT.	350	30	104603	12	6.155	73.860						SEE TYPICAL SECTION (1)
	693+94.54 to 887+98.77	LT.	350	30	104681	12	5.580	66.960						SEE TYPICAL SECTION (1)
	241+99.98 to 887+98.77	LT.	350	30					97606	12	102.539	1230.468		SEE TYPICAL SECTION (1)
	248+99.59 to 253+00.20	RT.	350	30					111381	12	0.529	6.348		WILDLIFE CROSSING
	249+02.31 to 252+99.09	LT.	350	30					111373	12	0.403	4.836		WILDLIFE CROSSING
	298+00.00 to 301+99.97	RT.	350	30					111547	12	0.493	5.916		WILDLIFE CROSSING
	298+00.00 to 301+99.97	LT.	350	30					111556	12	0.399	4.788		WILDLIFE CROSSING
	335+00.00 to 338+99.97	LT.	350	30					111566	12	0.431	5.172		WILDLIFE CROSSING
	335+00.00 to 338+99.97	RT.	350	30					111574	12	0.504	6.048		WILDLIFE CROSSING
					SUB-TOTAL: 2141.052				SUB-TOTAL: 1263.576					
					TOTAL: 2141.05				TOTAL: 1263.58					

REVISIONS				KENNETH R. MUZYK, JR., P.E. P.E. LICENSE NUMBER 44076 FALLER, DAVIS & ASSOCIATES, INC 1150 ASSEMBLY DRIVE, SUITE 400 TAMPA, FLORIDA 33607-4168	STATE OF FLORIDA DEPARTMENT OF TRANSPORTATION			SUMMARY OF QUANTITIES	SHEET NO.
DATE	DESCRIPTION	DATE	DESCRIPTION		ROAD NO.	COUNTY	FINANCIAL PROJECT ID		SQ-10
					SR 93	COLLIER	444008-4-52-01		

SUMMARY OF CLEARING AND GRUBBING & REMOVAL ITEMS

PAY ITEM NO.	PAY ITEM DESCRIPTION	LOCATION	SIDE	AREA ID	UNITS	SECONDARY UNITS (IF LUMP SUM)	QUANTITY		TOTAL		DESIGN NOTES	CONSTRUCTION REMARKS
		STA. TO STA.				AREA (AC)	P	F	P	F		
0110 1 1	CLEARING & GRUBBING	242+00.00 to 320+00.00	LT.	106085	LS	9.642	1		1		80.94 AC	
		250+30.00 to 250+80.00	RT.	113595		0.024						
		250+30.00 to 250+76.88	RT.	113583		0.051						
		250+40.00 to 250+90.00	LT.	113572		0.030						
		250+40.00 to 250+75.82	LT.	113560		0.012						
		299+40.00 to 299+75.55	LT.	112375		0.019						
		299+40.00 to 299+88.03	RT.	112377		0.029						
		299+40.00 to 299+90.18	LT.	113525		0.039						
		299+40.00 to 299+77.63	RT.	113535		0.047						
		320+00.00 to 375+00.00	LT.	106934		3.473						
		320+00.00 to 375+00.00	LT.	106943		4.202						
		336+14.00 to 336+75.48	RT.	112381		0.042						
		336+14.00 to 336+64.00	RT.	113551		0.019						
		336+35.00 to 336+85.00	LT.	112379		0.052						
		336+35.00 to 336+75.89	LT.	113544		0.025						
		375+00.00 to 430+00.00	LT.	106951		4.234						
		375+00.00 to 430+00.00	LT.	106959		3.245						
		430+00.00 to 440+57.93	LT.	106969		0.827						
		430+00.00 to 440+80.23	LT.	106977		0.498						
		438+37.49 to 440+75.01	RT.	115318		0.036						
		440+57.93 to 440+61.93	LT.	115335		0.007						
		441+62.49 to 485+00.00	LT.	107220		3.392						
		441+67.03 to 444+10.60	LT.	92592		0.040						
		441+69.60 to 441+73.60	LT.	115343		0.007						
		441+73.60 to 485+00.00	LT.	107233		2.283						
		484+99.97 to 540+00.00	LT.	107475		6.921						
		540+00.00 to 544+98.12	LT.	108214		0.244						
		540+00.00 to 545+18.47	LT.	116461		0.222						
		543+26.48 to 545+13.17	RT.	115351		0.030						
		546+08.62 to 595+00.00	LT.	116519		5.886						
		546+14.29 to 548+20.76	LT.	117012		0.029						
		595+00.00 to 651+67.75	LT.	108986		4.277						
		595+00.00 to 651+81.10	LT.	117024		2.299						
		649+53.38 to 651+81.10	RT.	115360		0.037						
		651+71.51 to 652+01.28	LT.	111787		0.009						
		652+80.18 to 653+12.09	RT.	111825		0.010						
		652+80.66 to 705+00.00	LT.	109676		6.255						
		652+81.46 to 655+29.37	LT.	115368		0.045						
		705+00.00 to 728+31.00	LT.	109971		1.631						
		705+00.00 to 728+43.85	LT.	109938		1.194						
		727+15.70 to 728+43.96	RT.	115391		0.018						
		729+56.15 to 760+00.00	LT.	110012		2.255						
		729+56.15 to 730+81.22	LT.	117330		0.018						
		729+69.00 to 760+00.00	LT.	109992		1.864						
		759+99.99 to 791+29.00	LT.	110182		2.196						
		760+00.00 to 791+43.85	LT.	110205		1.814						
		787+36.50 to 791+43.08	RT.	115459		0.066						
		792+55.46 to 796+26.73	LT.	115482		0.068						
		792+56.15 to 815+00.00	LT.	110290		1.527						

<p align="center">REVISIONS</p> <table border="1"> <thead> <tr> <th>DATE</th> <th>DESCRIPTION</th> <th>DATE</th> <th>DESCRIPTION</th> </tr> </thead> <tbody> <tr> <td> </td> <td> </td> <td> </td> <td> </td> </tr> </tbody> </table>				DATE	DESCRIPTION	DATE	DESCRIPTION					<p>KENNETH R. MUZYK, JR., P.E. P.E. LICENSE NUMBER 44076 FALLER, DAVIS & ASSOCIATES, INC 1150 ASSEMBLY DRIVE, SUITE 400 TAMPA, FLORIDA 33607-4168</p>	<p align="center">STATE OF FLORIDA DEPARTMENT OF TRANSPORTATION</p> <table border="1"> <thead> <tr> <th>ROAD NO.</th> <th>COUNTY</th> <th>FINANCIAL PROJECT ID</th> </tr> </thead> <tbody> <tr> <td>SR 93</td> <td>COLLIER</td> <td>444008-4-52-01</td> </tr> </tbody> </table>			ROAD NO.	COUNTY	FINANCIAL PROJECT ID	SR 93	COLLIER	444008-4-52-01	<p align="center">SUMMARY OF QUANTITIES</p>	<p align="center">SHEET NO.</p>
DATE	DESCRIPTION	DATE	DESCRIPTION																				
ROAD NO.	COUNTY	FINANCIAL PROJECT ID																					
SR 93	COLLIER	444008-4-52-01																					
					SQ-11																		

THE OFFICIAL RECORD OF THIS SHEET IS THE ELECTRONIC FILE DIGITALLY SIGNED AND SEALED UNDER RULE 61G15-23.004, F.A.C.

SUMMARY OF CLEARING AND GRUBBING & REMOVAL ITEMS

PAY ITEM NO.	PAY ITEM DESCRIPTION	LOCATION	SIDE	AREA ID	UNITS	SECONDARY UNITS (IF LUMP SUM)	QUANTITY		TOTAL		DESIGN NOTES	CONSTRUCTION REMARKS
		STA. TO STA.				AREA (AC)	P	F	P	F		
0110 1 1	CLEARING & GRUBBING (CONT.)	792+70.00 to 815+00.00	LT.	110327	LS	1.180	1		1			
		794+39.01 to 795+12.34	LT.	110321		0.088						
		814+99.90 to 844+23.85	LT.	110375		1.894						
		815+00.00 to 844+11.00	LT.	110346		1.986						
		840+88.35 to 844+23.91	RT.	115508		0.057						
		845+35.89 to 849+18.18	LT.	115541		0.062						
		845+36.15 to 870+00.00	LT.	112312		2.736						
		870+00.00 to 885+66.47	LT.	110547		1.498						
		882+37.22 to 885+66.48	RT.	115560		0.050						
		888+80.02 to 891+25.67	LT.	115725		0.044						
		897+07.15 to 899+62.60	RT.	115735		0.044						
		902+37.40 to 905+20.35	LT.	115748		0.054						
		929+13.13 to 931+75.68	RT.	115760		0.054						

SUMMARY OF EARTHWORK

PAY ITEM NO.	PAY ITEM DESCRIPTION	CY		DESIGN NOTES	CONSTRUCTION REMARKS
		P	F		
0120 1	REGULAR EXCAVATION				
	STA. 242+00.00 - STA. 885+42.62	5680.0			
	WILDLIFE CONCRETE PILE AND TIMBER BRIDGE CROSSING D	16.1			
	WILDLIFE CONCRETE PILE AND TIMBER BRIDGE CROSSING A	13.5			
	WILDLIFE CONCRETE PILE AND TIMBER BRIDGE CROSSING B	21.1			
	TOTAL REGULAR EXCAVATION	5731			
0120 6	EMBANKMENT				
	STA. 242+00.00 - STA. 885+42.62	71053.0			
	WILDLIFE CONCRETE PILE AND TIMBER BRIDGE CROSSING D	11.8			
	WILDLIFE CONCRETE PILE AND TIMBER BRIDGE CROSSING A	13.8			
	WILDLIFE CONCRETE PILE AND TIMBER BRIDGE CROSSING B	4.2			
	TOTAL EMBANKMENT	71083			

EARTHWORK HAS BEEN CALCULATED USING THE LIMEROCK BASE OPTION.

<table border="1"> <thead> <tr> <th colspan="4">REVISIONS</th> </tr> <tr> <th>DATE</th> <th>DESCRIPTION</th> <th>DATE</th> <th>DESCRIPTION</th> </tr> </thead> <tbody> <tr> <td> </td> <td> </td> <td> </td> <td> </td> </tr> </tbody> </table>				REVISIONS				DATE	DESCRIPTION	DATE	DESCRIPTION					KENNETH R. MUZYK, JR., P.E. P.E. LICENSE NUMBER 44076 FALLER, DAVIS & ASSOCIATES, INC 1150 ASSEMBLY DRIVE, SUITE 400 TAMPA, FLORIDA 33607-4168	STATE OF FLORIDA DEPARTMENT OF TRANSPORTATION			SUMMARY OF QUANTITIES	SHEET NO. SQ-12
REVISIONS																					
DATE	DESCRIPTION	DATE	DESCRIPTION																		
ROAD NO.		COUNTY	FINANCIAL PROJECT ID																		
SR 93		COLLIER	444008-4-52-01																		

SUMMARY OF PAVEMENT

PAY ITEM NO.	PAY ITEM DESCRIPTION	LOCATION	SIDE	AREA ID	UNIT	QUANTITY		TOTAL		DESIGN NOTES	CONSTRUCTION REMARKS
		STA. TO STA.				P	F	P	F		
		0160 4				TYPE B STABILIZATION	242+00.00 to 265+00.00	LT.	95209		
		245+21.56 to 265+00.00	LT.	95203		1740.6					
		265+00.00 to 320+00.00	LT.	94832		4937.9					
		265+00.00 to 320+00.00	LT.	94819		4870.7					
		266+55.44 to 270+80.20	LT.	94810		1215.3					
		320+00.00 to 375+00.00	LT.	94855		4937.5					
		320+00.00 to 375+00.00	LT.	94847		4799.1					
		375+00.00 to 430+00.00	LT.	94863		4952.4					
		375+00.00 to 430+00.00	LT.	94869		5015.2					
		430+00.00 to 439+83.49	LT.	94889		858.8					
		430+00.00 to 440+45.09	LT.	94881		1026.7					
		441+86.34 to 485+00.00	LT.	94916		3731.3					
		442+58.37 to 485+00.00	LT.	94902		3897.4					
		485+00.00 to 540+00.00	LT.	94944		4792.2					
		485+00.00 to 540+00.00	LT.	94934		4638.6					
		493+76.92 to 498+04.92	LT.	94925		1125.7					
		540+00.00 to 544+28.29	LT.	94959		347.5					
		540+00.00 to 544+84.27	LT.	94952		398.8					
		546+33.66 to 595+00.00	LT.	94987		4196.4					
		547+04.21 to 595+00.00	LT.	94971		4356.5					
		595+00.00 to 650+00.00	LT.	94994		4724.3					
		595+00.00 to 650+00.00	LT.	95000		4823.7					
		650+00.00 to 650+88.01	LT.	95019		71.6					
		650+00.00 to 651+56.84	LT.	95012		130.3					
		653+26.39 to 705+00.00	LT.	95026		4585.7					
		653+99.29 to 705+00.00	LT.	95035		4237.7					
		668+05.41 to 672+09.24	LT.	95049		1092.5					
		705+00.00 to 727+66.76	LT.	95066		1922.3					
		705+00.00 to 728+19.45	LT.	95058		1973.1					
		729+76.91 to 760+00.00	LT.	95096		2521.8					
		730+48.72 to 760+00.00	LT.	95084		2463.2					
		760+00.00 to 790+59.30	LT.	95103		2642.6					
		760+00.00 to 791+19.52	LT.	95111		2613.3					
		792+79.29 to 815+00.00	LT.	95131		1980.2					
		793+63.58 to 815+00.00	LT.	95118		1912.8					
		815+00.00 to 843+39.31	LT.	95152		2582.5					
		815+00.00 to 843+99.06	LT.	95144		2605.0					
		845+58.82 to 870+00.00	LT.	95171		2199.8					
		846+52.50 to 870+00.00	LT.	95161		2132.9					
		858+79.68 to 863+16.47	LT.	95194		1146.6					
		870+00.00 to 884+74.43	LT.	95186		1379.1					
		870+00.00 to 885+41.50	LT.	95180		1366.2					

<p align="center">REVISIONS</p> <table border="1"> <thead> <tr> <th>DATE</th> <th>DESCRIPTION</th> <th>DATE</th> <th>DESCRIPTION</th> </tr> </thead> <tbody> <tr> <td> </td> <td> </td> <td> </td> <td> </td> </tr> </tbody> </table>				DATE	DESCRIPTION	DATE	DESCRIPTION					<p>KENNETH R. MUZYK, JR., P.E. P.E. LICENSE NUMBER 44076 FALLER, DAVIS & ASSOCIATES, INC 1150 ASSEMBLY DRIVE, SUITE 400 TAMPA, FLORIDA 33607-4168</p>	<p align="center">STATE OF FLORIDA DEPARTMENT OF TRANSPORTATION</p> <table border="1"> <thead> <tr> <th>ROAD NO.</th> <th>COUNTY</th> <th>FINANCIAL PROJECT ID</th> </tr> </thead> <tbody> <tr> <td>SR 93</td> <td>COLLIER</td> <td>444008-4-52-01</td> </tr> </tbody> </table>			ROAD NO.	COUNTY	FINANCIAL PROJECT ID	SR 93	COLLIER	444008-4-52-01	<p align="center">SUMMARY OF QUANTITIES</p>	<p align="center">SHEET NO.</p>
DATE	DESCRIPTION	DATE	DESCRIPTION																				
ROAD NO.	COUNTY	FINANCIAL PROJECT ID																					
SR 93	COLLIER	444008-4-52-01																					
<p align="center">4/16/2024 4:49:59 PM Default</p>				<p align="center">SQ-13</p>																			
<p align="center">gmedeiros</p>				<p align="center">H:\60800\44400845201\roadway\SUMQRD02.dgn</p>																			

THE OFFICIAL RECORD OF THIS SHEET IS THE ELECTRONIC FILE DIGITALLY SIGNED AND SEALED UNDER RULE 61G15-23.004, F.A.C.

SUMMARY OF PAVEMENT

PAY ITEM NO.	PAY ITEM DESCRIPTION	LOCATION	SIDE	AREA ID	UNIT	QUANTITY		TOTAL		DESIGN NOTES	CONSTRUCTION REMARKS
		STA. TO STA.				P	F	P	F		
		285701				OPTIONAL BASE, BASE GROUP 01	242+00.00 to 290+00.00	LT.	26418		
		245+21.56 to 290+00.00	LT.	26388		3124.9					
		266+55.43 to 270+80.20	LT.	25743		928.8					
		290+00.00 to 340+00.20	LT.	25835		3549.3					
		290+00.00 to 340+01.46	LT.	26168		3518.9					
		340+00.09 to 390+00.38	LT.	25867		3567.4					
		340+01.35 to 390+02.77	LT.	26176		3453.8					
		390+00.18 to 439+83.49	LT.	25900		3605.3					
		390+02.57 to 440+44.88	LT.	26185		3723.6					
		441+86.28 to 490+00.01	LT.	25954		3258.3					
		442+58.37 to 490+00.03	LT.	26197		3478.0					
		490+00.00 to 540+00.00	LT.	26666		3342.7					
		490+00.02 to 540+00.00	LT.	26680		3264.4					
		493+83.87 to 497+97.62	LT.	25712		848.1					
		540+00.00 to 544+28.31	LT.	25921		286.3					
		540+00.00 to 544+84.27	LT.	26247		309.0					
		546+33.66 to 590+00.02	LT.	25963		2959.5					
		547+04.18 to 590+00.00	LT.	26253		3125.0					
		590+00.00 to 640+32.80	LT.	25969		3475.1					
		590+00.00 to 640+32.80	LT.	26265		3423.8					
		640+32.80 to 650+88.01	LT.	25975		727.3					
		640+32.80 to 651+56.84	LT.	26271		746.1					
		653+26.39 to 690+00.01	LT.	26725		2587.6					
		653+99.30 to 689+99.96	LT.	26718		2347.9					
		668+05.39 to 671+99.73	LT.	25666		832.0					
		689+99.95 to 728+19.45	LT.	26304		2505.9					
		690+00.01 to 727+66.78	LT.	26014		2556.7					
		729+76.90 to 740+00.00	LT.	26043		650.5					
		730+48.72 to 740+00.10	LT.	26319		615.3					
		739+99.98 to 790+59.31	LT.	26057		3405.6					
		740+00.09 to 791+19.52	LT.	26326		3348.6					
		792+79.28 to 840+00.03	LT.	26778		3387.5					
		793+63.58 to 840+00.19	LT.	26770		3344.9					
		840+00.00 to 843+39.31	LT.	26087		225.4					
		840+00.17 to 843+99.06	LT.	26353		262.8					
		845+58.82 to 884+74.43	LT.	26094		2788.4					
		846+52.50 to 885+41.50	LT.	26361		2772.2					
		858+85.65 to 863+15.91	LT.	26795		824.8					
0327 70 2	MILLING EXIST ASPH PAVT, 3 1/2" AVG DEPTH	571+00.00 to 613+00.00	LT.	729891	SY	5600.6		5601			
0327 70 4	MILLING EXIST ASPH PAVT, 3" AVG DEPTH	613+00.00 to 651+77.25	LT.	730085	SY	5169.6		15836			
		679+00.00 to 719+00.00	LT./RT.	719663		10666.7					
0327 70 6	MILLING EXIST ASPH PAVT, 1 1/2" AVG DEPTH	242+00.00 to 260+00.00	LT.	674745	SY	790.0		194339			
		242+00.00 to 260+00.00	RT.	674989		1955.9					
		245+21.56 to 260+00.00	LT.	675090		689.0					
		245+21.56 to 260+00.00	LT.	675042		1537.1					
		260+00.00 to 315+00.00	RT.	664814		6036.6					
		260+00.00 to 315+00.00	LT.	665219		2407.4					
		260+00.00 to 315+00.00	LT.	664822		2513.8					
		260+00.00 to 315+00.00	LT.	665501		5799.5					
		315+00.00 to 370+00.00	LT.	665510		5822.9					

REVISIONS			
DATE	DESCRIPTION	DATE	DESCRIPTION

KENNETH R. MUZYK, JR., P.E.
P.E. LICENSE NUMBER 44076
FALLER, DAVIS & ASSOCIATES, INC
1150 ASSEMBLY DRIVE, SUITE 400
TAMPA, FLORIDA 33607-4168

STATE OF FLORIDA DEPARTMENT OF TRANSPORTATION		
ROAD NO.	COUNTY	FINANCIAL PROJECT ID
SR 93	COLLIER	444008-4-52-01

SUMMARY OF QUANTITIES

SHEET NO.
SQ-14

THE OFFICIAL RECORD OF THIS SHEET IS THE ELECTRONIC FILE DIGITALLY SIGNED AND SEALED UNDER RULE 61G15-23.004, F.A.C.

SUMMARY OF PAVEMENT

PAY ITEM NO.	PAY ITEM DESCRIPTION	LOCATION	SIDE	AREA ID	UNIT	QUANTITY		TOTAL		DESIGN NOTES	CONSTRUCTION REMARKS
		STA. TO STA.				P	F	P	F		
		0327 70 6				MILLING EXIST ASPH PAVT, 1 1/2" AVG DEPTH (CONT'D)	315+00.00 to 370+00.00	RT.	665517		
		315+00.00 to 370+00.00	LT.	666371		2507.4					
		315+00.00 to 370+00.00	LT.	665523		2474.2					
		370+00.00 to 425+00.00	LT.	667522		2453.7					
		370+00.00 to 425+00.00	RT.	666662		6128.7					
		370+00.00 to 425+00.00	LT.	666670		2375.9					
		370+00.00 to 425+00.00	LT.	667516		5975.4					
		425+00.00 to 440+66.34	LT.	668073		1862.0					
		425+00.00 to 440+66.36	LT.	668078		597.8					
		425+00.00 to 440+76.34	RT.	667843		1752.7					
		425+00.00 to 440+76.34	LT.	667858		698.3					
		441+66.34 to 460+75.64	LT.	668469		2117.8					
		441+66.34 to 470+17.90	RT.	668160		2986.0					
		441+66.34 to 480+00.00	LT.	668170		1805.0					
		441+66.34 to 480+00.00	LT.	668477		1550.8					
		460+75.59 to 477+01.17	LT.	668666		364.8					
		470+17.90 to 477+34.32	RT.	668675		160.0					
		477+10.73 to 480+00.00	LT.	668735		329.1					
		477+45.08 to 480+00.00	RT.	668728		254.4					
		480+00.00 to 535+00.00	LT.	668742		2672.8					
		480+00.00 to 535+00.00	LT.	669086		5888.1					
		480+00.00 to 535+00.00	LT.	669104		2546.0					
		480+00.00 to 535+00.00	RT.	669098		5931.2					
		535+00.00 to 545+04.62	LT.	669735		507.3					
		535+00.00 to 545+04.62	LT.	669826		1062.6					
		535+00.00 to 545+14.62	LT.	669581		484.7					
		535+00.00 to 545+14.62	RT.	669575		1080.5					
		546+14.62 to 590+00.00	LT.	670127		1857.0					
		546+14.62 to 590+00.00	LT.	669834		4957.2					
		546+14.62 to 590+00.00	RT.	669848		4782.5					
		546+14.62 to 590+00.00	LT.	669854		2067.4					
		590+00.00 to 645+00.00	LT.	670397		2515.7					
		590+00.00 to 645+00.00	LT.	670734		5989.5					
		590+00.00 to 645+00.00	LT.	670740		2584.9					
		590+00.00 to 645+00.00	RT.	670390		6071.2					
		645+00.00 to 651+77.20	RT.	671077		739.0					
		645+00.00 to 651+77.25	LT.	671133		329.5					
		645+00.00 to 651+77.25	LT.	671087		319.1					
		645+00.00 to 651+77.25	LT.	671206		735.5					
		653+06.93 to 700+00.01	LT.	671523		2101.9					
		653+07.25 to 700+00.14	LT.	671222		2353.5					
		653+07.25 to 700+00.19	LT.	671213		5008.1					
		653+07.46 to 699+99.97	RT.	671843		5298.0					
		699+99.95 to 728+40.00	RT.	671854		3059.7					
		700+00.00 to 728+40.00	LT.	671867		1347.1					
		700+00.13 to 728+40.00	LT.	672257		1388.2					
		700+00.18 to 728+40.00	LT.	672582		3113.4					
		729+60.00 to 755+00.00	RT.	672596		2700.0					
		729+60.00 to 755+00.00	LT.	672603		1290.7					
		729+61.88 to 755+00.00	LT.	672916		1264.6					

<p align="center">REVISIONS</p> <table border="1"> <thead> <tr> <th>DATE</th> <th>DESCRIPTION</th> <th>DATE</th> <th>DESCRIPTION</th> </tr> </thead> <tbody> <tr> <td> </td> <td> </td> <td> </td> <td> </td> </tr> </tbody> </table>				DATE	DESCRIPTION	DATE	DESCRIPTION					<p>KENNETH R. MUZYK, JR., P.E. P.E. LICENSE NUMBER 44076 FALLER, DAVIS & ASSOCIATES, INC 1150 ASSEMBLY DRIVE, SUITE 400 TAMPA, FLORIDA 33607-4168</p>	<p align="center">STATE OF FLORIDA DEPARTMENT OF TRANSPORTATION</p> <table border="1"> <thead> <tr> <th>ROAD NO.</th> <th>COUNTY</th> <th>FINANCIAL PROJECT ID</th> </tr> </thead> <tbody> <tr> <td>SR 93</td> <td>COLLIER</td> <td>444008-4-52-01</td> </tr> </tbody> </table>			ROAD NO.	COUNTY	FINANCIAL PROJECT ID	SR 93	COLLIER	444008-4-52-01	<p align="center">SUMMARY OF QUANTITIES</p>	<p align="center">SHEET NO.</p>
DATE	DESCRIPTION	DATE	DESCRIPTION																				
ROAD NO.	COUNTY	FINANCIAL PROJECT ID																					
SR 93	COLLIER	444008-4-52-01																					
<p align="center">gmedeiros</p>				<p align="center">SQ-15</p>																			
<p align="center">4/16/2024 4:50:00 PM Default</p>				<p align="center">H:\60800\44400845201\roadway\SUMORD02.dgn</p>																			

THE OFFICIAL RECORD OF THIS SHEET IS THE ELECTRONIC FILE DIGITALLY SIGNED AND SEALED UNDER RULE 61G15-23.004, F.A.C.

SUMMARY OF PAVEMENT

PAY ITEM NO.	PAY ITEM DESCRIPTION	LOCATION	SIDE	AREA ID	UNIT	QUANTITY		TOTAL		DESIGN NOTES	CONSTRUCTION REMARKS
		STA. TO STA.				P	F	P	F		
		0327 70 6				MILLING EXIST ASPH PAVT, 1 1/2" AVG DEPTH (CONT'D)	729+61.90 to 755+00.00	LT.	673175		
		755+00.00 to 791+40.00	LT.	673181		3966.1					
		755+00.00 to 791+40.00	LT.	673415		1700.2					
		755+00.00 to 791+40.00	RT.	673407		3905.7					
		755+00.00 to 791+40.00	LT.	673188		1806.5					
		792+60.00 to 805+00.00	LT.	673702		554.9					
		792+60.00 to 805+00.00	LT.	673626		579.5					
		792+60.00 to 805+00.00	RT.	673615		1324.9					
		792+60.00 to 805+00.00	LT.	673766		1392.9					
		805+00.00 to 844+19.45	LT.	674009		1689.3					
		805+00.00 to 844+19.45	RT.	673995		4284.5					
		805+00.00 to 844+20.00	LT.	673786		1694.6					
		805+00.00 to 844+20.00	LT.	673776		4292.6					
		845+40.00 to 860+00.00	LT.	674327		658.1					
		845+40.00 to 860+00.00	LT.	674414		1608.3					
		845+40.00 to 860+00.00	LT.	674232		664.8					
		845+40.00 to 860+00.00	RT.	674225		1654.0					
		860+00.00 to 885+62.58	LT.	674588		1123.9					
		860+00.00 to 885+62.58	LT.	674739		2851.8					
		860+00.00 to 885+62.62	RT.	674422		2867.9					
		860+00.00 to 885+62.62	LT.	674428		1099.1					
0327 70 8	MILLING EXIST ASPH PAVT, 2 1/2" AVG DEPTH	382+00.00 to 405+00.00	LT./RT.	729053	SY	6133.0		51145			
		477+00.00 to 545+04.62	LT.	716743		18144.5					
		546+14.62 to 571+00.00	LT.	729650		3314.1					
		621+00.00 to 651+77.25	LT./RT.	719601		8204.7					
		653+07.25 to 728+40.00	LT.	718372		10041.7					
		658+00.00 to 679+00.00	LT./RT.	719611		2800.3					
		719+00.00 to 728+40.00	LT./RT.	719618		2506.3					
0327 70 11	MILLING EXIST ASPH PAVT, 2 1/4" AVG DEPTH	242+00.00 to 288+00.00	LT./RT.	719039	SY	12266.5		192156			
		245+21.56 to 293+00.00	LT.	716544		12742.3					
		293+00.00 to 337+00.00	LT.	720370		5864.0					
		337+00.00 to 440+66.34	LT.	716569		27645.0					
		338+00.00 to 382+00.00	LT./RT.	719047		11733.0					
		405+00.00 to 440+76.34	LT./RT.	728850		9536.3					
		441+66.32 to 468+00.00	LT./RT.	719053		7023.1					
		441+66.34 to 468+00.00	LT.	716594		7016.0					
		458+35.40 to 477+10.73	LT.	719002		2295.3					
		468+00.00 to 477+00.00	LT.	716587		2400.0					
		468+00.00 to 480+00.00	LT./RT.	719059		3200.0					
		468+35.53 to 477+45.06	RT.	719012		1035.2					
		480+00.00 to 515+00.00	LT./RT.	719068		9333.4					
		515+00.00 to 545+14.72	LT./RT.	719073		8039.0					
		546+14.58 to 574+00.00	LT./RT.	719081		7427.7					
		574+00.00 to 595+00.00	LT./RT.	719087		5600.0					
		653+07.04 to 658+00.00	LT./RT.	719095		1314.0					
		658+00.00 to 679+00.00	LT./RT.	722387		2799.8					
		729+61.90 to 791+40.00	LT.	718408		8235.1					
		739+00.00 to 785+00.00	LT./RT.	722422		6133.3					
		785+00.00 to 791+40.00	LT./RT.	719103		1706.7					
		792+60.00 to 800+00.00	LT./RT.	719114		1973.3					

<p align="center">REVISIONS</p> <table border="1"> <thead> <tr> <th>DATE</th> <th>DESCRIPTION</th> <th>DATE</th> <th>DESCRIPTION</th> </tr> </thead> <tbody> <tr> <td> </td> <td> </td> <td> </td> <td> </td> </tr> </tbody> </table>				DATE	DESCRIPTION	DATE	DESCRIPTION					<p>KENNETH R. MUZYK, JR., P.E. P.E. LICENSE NUMBER 44076 FALLER, DAVIS & ASSOCIATES, INC 1150 ASSEMBLY DRIVE, SUITE 400 TAMPA, FLORIDA 33607-4168</p>	<p align="center">STATE OF FLORIDA DEPARTMENT OF TRANSPORTATION</p> <table border="1"> <thead> <tr> <th>ROAD NO.</th> <th>COUNTY</th> <th>FINANCIAL PROJECT ID</th> </tr> </thead> <tbody> <tr> <td>SR 93</td> <td>COLLIER</td> <td>444008-4-52-01</td> </tr> </tbody> </table>			ROAD NO.	COUNTY	FINANCIAL PROJECT ID	SR 93	COLLIER	444008-4-52-01	<p align="center">SUMMARY OF QUANTITIES</p>	<p align="center">SHEET NO.</p>
DATE	DESCRIPTION	DATE	DESCRIPTION																				
ROAD NO.	COUNTY	FINANCIAL PROJECT ID																					
SR 93	COLLIER	444008-4-52-01																					
					<p align="center">SQ-16</p>																		

SUMMARY OF PAVEMENT

PAY ITEM NO.	PAY ITEM DESCRIPTION	LOCATION	SIDE	AREA ID	UNIT	QUANTITY		TOTAL		DESIGN NOTES	CONSTRUCTION REMARKS
		STA. TO STA.				P	F	P	F		
		0327 70 11				MILLING EXIST ASPH PAVT, 2 1/4" AVG DEPTH (CONT'D)	792+60.00 to 844+20.00	LT.	716674		
		800+00.00 to 839+00.00	LT./RT.	722570		5200.1					
		839+00.00 to 844+20.00	LT./RT.	719121		1386.7					
		845+40.00 to 853+00.00	LT./RT.	719130		2026.7					
		845+40.00 to 860+00.00	LT.	716688		3893.3					
		853+00.00 to 880+00.00	LT./RT.	719137		7200.0					
		873+00.00 to 885+62.63	LT.	716697		3366.9					
0327 70 15	MILLING EXIST ASPH PAVT, 2 3/4" AVG DEPTH	288+00.00 to 338+00.00	LT./RT.	719627	SY	13333.1		56281			
		293+00.00 to 337+00.00	LT.	720384		5864.3					
		653+07.25 to 728+40.00	LT.	717539		10042.5					
		729+60.00 to 739+00.00	LT./RT.	722411		2506.7					
		729+61.90 to 791+40.00	LT.	717549		8235.0					
		739+00.00 to 785+00.00	LT./RT.	722417		6133.5					
		800+00.00 to 839+00.00	RT.	722560		5199.9					
		860+00.00 to 873+00.00	LT.	716952		3465.9					
		880+00.00 to 885+62.62	LT./RT.	719651		1500.3					
0327 70 17	MILLING EXIST ASPH PAVT, 3 1/4" AVG DEPTH	546+14.62 to 571+00.00	LT.	729749	SY	3314.1		15417			
		595+00.00 to 621+00.00	LT./RT.	719658		6933.4					
		613+00.00 to 651+77.25	LT.	730298		5169.6					
0327 70 19	MILLING EXIST ASPH PAVT, 3/4" AVG DEPTH	440+66.34 to 441+66.34	LT.	719837	SY	306.9		4213			
		545+04.62 to 546+14.62	LT.	719873		325.6					
		651+77.25 to 653+07.25	LT.	688506		383.8					
		651+77.25 to 653+07.49	LT./RT.	688516		400.8					
		728+40.00 to 729+60.00	LT./RT.	688473		367.9					
		728+40.00 to 729+61.90	LT.	688447		364.0					
		791+40.00 to 792+60.00	LT./RT.	688407		362.5					
		791+40.00 to 792+60.00	LT.	688396		350.1					
		844+19.45 to 845+40.00	LT./RT.	688369		339.5					
		844+20.00 to 845+40.00	LT.	688360		337.9					
		885+62.62 to 888+02.62	LT./RT.	688560		674.2					
0327 70 22	MILLING EXIST ASPH PAVT, 4 1/4" AVG DEPTH	571+00.00 to 613+00.00	LT.	718343	SY	5600.5		5601			
0334 1 12	SUPERPAVE ASPHALTIC CONC, TRAFFIC B	241+99.99 to 290+00.00	LT.	697335	TN	440.02		25123.3		1.5" LIFT	
		242+00.00 to 290+00.00	RT.	697461		433.38				1.5" LIFT	
		245+21.56 to 290+00.00	LT.	697193		387.70				1.5" LIFT	
		245+21.56 to 290+00.00	LT.	697164		410.57				1.5" LIFT	
		266+56.04 to 270+80.20	LT.	697112		75.47				1.5" LIFT	
		290+00.00 to 340+00.00	RT.	697860		445.91				1.5" LIFT	
		290+00.00 to 340+00.00	LT.	697692		436.49				1.5" LIFT	
		290+00.00 to 340+00.00	LT.	697840		458.19				1.5" LIFT	
		290+00.00 to 340+00.00	LT.	697850		458.31				1.5" LIFT	
		340+00.00 to 390+00.00	LT.	698171		458.30				1.5" LIFT	
		340+00.00 to 390+00.00	RT.	698512		448.50				1.5" LIFT	
		340+00.00 to 390+00.00	LT.	698165		458.20				1.5" LIFT	
		340+00.00 to 390+00.00	LT.	698013		436.61				1.5" LIFT	
		390+00.00 to 440+66.34	LT.	699492		471.39				1.5" LIFT	
		390+00.00 to 440+66.34	LT.	699644		464.07				1.5" LIFT	
		390+00.00 to 440+76.34	RT.	698958		464.93				1.5" LIFT	
		390+00.00 to 440+76.34	LT.	699375		463.05				1.5" LIFT	
		441+66.34 to 477+09.97	LT.	699653		205.25				1.5" LIFT	
		441+66.34 to 477+45.06	RT.	700003		262.39				1.5" LIFT	

<p align="center">REVISIONS</p> <table border="1"> <thead> <tr> <th>DATE</th> <th>DESCRIPTION</th> <th>DATE</th> <th>DESCRIPTION</th> </tr> </thead> <tbody> <tr> <td> </td> <td> </td> <td> </td> <td> </td> </tr> </tbody> </table>				DATE	DESCRIPTION	DATE	DESCRIPTION					<p>KENNETH R. MUZYK, JR., P.E. P.E. LICENSE NUMBER 44076 FALLER, DAVIS & ASSOCIATES, INC 1150 ASSEMBLY DRIVE, SUITE 400 TAMPA, FLORIDA 33607-4168</p>	<p align="center">STATE OF FLORIDA DEPARTMENT OF TRANSPORTATION</p> <table border="1"> <thead> <tr> <th>ROAD NO.</th> <th>COUNTY</th> <th>FINANCIAL PROJECT ID</th> </tr> </thead> <tbody> <tr> <td>SR 93</td> <td>COLLIER</td> <td>444008-4-52-01</td> </tr> </tbody> </table>	ROAD NO.	COUNTY	FINANCIAL PROJECT ID	SR 93	COLLIER	444008-4-52-01	<p align="center">SUMMARY OF QUANTITIES</p>	<p align="center">SHEET NO. SQ-17</p>
DATE	DESCRIPTION	DATE	DESCRIPTION																		
ROAD NO.	COUNTY	FINANCIAL PROJECT ID																			
SR 93	COLLIER	444008-4-52-01																			

SUMMARY OF PAVEMENT

PAY ITEM NO.	PAY ITEM DESCRIPTION	LOCATION	SIDE	AREA ID	UNIT	QUANTITY		TOTAL		DESIGN NOTES	CONSTRUCTION REMARKS
		STA. TO STA.				P	F	P	F		
		0334 1 12				SUPERPAVE ASPHALTIC CONC, TRAFFIC B (CONT'D)	441+66.34 to 490+00.00	LT.	699782		
		441+66.34 to 490+00.00	LT.	699889		442.45				1.5" LIFT	
		477+10.72 to 490+00.00	LT.	699844		119.57				1.5" LIFT	
		477+45.08 to 490+00.00	RT.	699944		111.65				1.5" LIFT	
		490+00.00 to 540+00.00	RT.	700502		442.65				1.5" LIFT	
		490+00.00 to 540+00.00	LT.	700300		458.37				1.5" LIFT	
		490+00.00 to 540+00.00	LT.	700150		437.06				1.5" LIFT	
		490+00.00 to 540+00.00	LT.	700384		458.34				1.5" LIFT	
		493+76.92 to 497+97.60	LT.	700102		67.18				1.5" LIFT	
		540+00.00 to 545+04.62	LT.	700692		43.92				1.5" LIFT	
		540+00.00 to 545+04.62	LT.	700685		45.79				1.5" LIFT	
		540+00.00 to 545+14.62	RT.	700646		45.16				1.5" LIFT	
		540+00.00 to 545+14.62	LT.	700668		43.53				1.5" LIFT	
		546+14.62 to 590+00.00	LT.	723842		408.69				1.5" LIFT	
		546+14.62 to 590+00.00	LT.	723986		398.22				1.5" LIFT	
		546+14.62 to 590+00.00	RT.	724044		394.55				1.5" LIFT	
		546+14.62 to 590+00.00	LT.	724036		401.52				1.5" LIFT	
		590+00.00 to 640+00.00	RT.	724768		456.37				1.5" LIFT	
		590+00.00 to 640+00.00	LT.	724756		458.35				1.5" LIFT	
		590+00.00 to 640+00.00	LT.	724611		449.90				1.5" LIFT	
		590+00.00 to 640+00.00	LT.	724761		458.34				1.5" LIFT	
		640+00.00 to 651+77.25	LT.	725557		103.81				1.5" LIFT	
		640+00.00 to 651+77.25	LT.	725512		107.48				1.5" LIFT	
		640+00.00 to 651+77.25	LT.	725480		104.86				1.5" LIFT	
		640+00.00 to 651+77.25	RT.	725575		105.84				1.5" LIFT	
		653+07.25 to 690+00.00	LT.	701434		335.15				1.5" LIFT	
		653+07.25 to 690+00.00	LT.	701651		338.02				1.5" LIFT	
		653+07.25 to 690+00.00	LT.	701536		305.61				1.5" LIFT	
		653+07.25 to 690+00.00	RT.	701757		344.57				1.5" LIFT	
		668+05.41 to 671+97.71	LT.	701880		66.25				1.5" LIFT	
		690+00.00 to 728+40.00	LT.	701925		364.44				1.5" LIFT	
		690+00.00 to 728+40.00	LT.	702154		351.53				1.5" LIFT	
		690+00.00 to 728+40.00	RT.	702281		344.93				1.5" LIFT	
		690+00.00 to 728+40.00	LT.	702207		348.39				1.5" LIFT	
		729+60.00 to 740+00.00	LT.	702530		91.80				1.5" LIFT	
		729+60.00 to 740+00.00	LT.	702542		92.78				1.5" LIFT	
		729+60.00 to 740+00.00	RT.	702676		90.32				1.5" LIFT	
		729+60.00 to 740+00.00	LT.	702669		95.05				1.5" LIFT	
		740+00.00 to 791+40.00	RT.	702803		454.57				1.5" LIFT	
		740+00.00 to 791+40.00	LT.	703161		467.93				1.5" LIFT	
		740+00.00 to 791+40.00	LT.	703174		470.62				1.5" LIFT	
		740+00.00 to 791+40.00	LT.	703185		463.07				1.5" LIFT	
		792+60.00 to 840+00.00	LT.	703540		430.27				1.5" LIFT	
		792+60.00 to 840+00.00	LT.	703528		432.23				1.5" LIFT	
		792+60.00 to 840+00.00	LT.	703699		434.20				1.5" LIFT	
		792+60.00 to 840+00.00	RT.	703714		423.88				1.5" LIFT	
		840+00.00 to 844+20.00	RT.	703869		39.15				1.5" LIFT	
		840+00.00 to 844+20.00	LT.	703890		35.70				1.5" LIFT	
		840+00.00 to 844+20.00	LT.	703908		38.72				1.5" LIFT	
		840+00.00 to 844+20.00	LT.	703900		37.95				1.5" LIFT	

<p align="center">REVISIONS</p> <table border="1"> <thead> <tr> <th>DATE</th> <th>DESCRIPTION</th> <th>DATE</th> <th>DESCRIPTION</th> </tr> </thead> <tbody> <tr> <td> </td> <td> </td> <td> </td> <td> </td> </tr> </tbody> </table>				DATE	DESCRIPTION	DATE	DESCRIPTION					<p>KENNETH R. MUZYK, JR., P.E. P.E. LICENSE NUMBER 44076 FALLER, DAVIS & ASSOCIATES, INC 1150 ASSEMBLY DRIVE, SUITE 400 TAMPA, FLORIDA 33607-4168</p>	<p align="center">STATE OF FLORIDA DEPARTMENT OF TRANSPORTATION</p> <table border="1"> <thead> <tr> <th>ROAD NO.</th> <th>COUNTY</th> <th>FINANCIAL PROJECT ID</th> </tr> </thead> <tbody> <tr> <td>SR 93</td> <td>COLLIER</td> <td>444008-4-52-01</td> </tr> </tbody> </table>	ROAD NO.	COUNTY	FINANCIAL PROJECT ID	SR 93	COLLIER	444008-4-52-01	<p align="center">SUMMARY OF QUANTITIES</p>	<p>SHEET NO. SQ-18</p>
DATE	DESCRIPTION	DATE	DESCRIPTION																		
ROAD NO.	COUNTY	FINANCIAL PROJECT ID																			
SR 93	COLLIER	444008-4-52-01																			

SUMMARY OF PAVEMENT

PAY ITEM NO.	PAY ITEM DESCRIPTION	LOCATION		SIDE	AREA ID	UNIT	QUANTITY		TOTAL		DESIGN NOTES	CONSTRUCTION REMARKS
		STA. TO STA.					P	F	P	F		
0334 1 12	SUPERPAVE ASPHALTIC CONC, TRAFFIC B (CONT'D)	845+40.00 to 885+62.62		LT.	703927	TN	364.21		3235.3		1.5" LIFT	
		845+40.00 to 885+62.62		LT.	704004		367.92				1.5" LIFT	
		845+40.00 to 885+62.62		RT.	704157		372.19				1.5" LIFT	
		845+40.00 to 885+62.62		LT.	704129		364.90				1.5" LIFT	
		858+85.68 to 863+15.89		LT.	703958		68.04				1.5" LIFT	
		245+21.56 to 888+02.62		RT.			2008.67				SB OVERBUILD, 1.75" AVG.	
0334 1 15	SUPERPAVE ASPHALTIC CONC, TRAFFIC E	242+00.00 to 288+00.00		LT./RT.		TN	785.37		32967.1		SB OVERBUILD, 2.33" AVG.	
		338+00.00 to 382+00.00		LT./RT.			430.32				SB OVERBUILD, 2.70" AVG.	
		405+00.00 to 440+76.34		LT./RT.			171.60				SB OVERBUILD, 1.2" AVG.	
		515+00.00 to 545+14.62		LT./RT.			243.58				SB OVERBUILD, 2.20" AVG.	
		574+00.00 to 595+00.00		LT./RT.			210.06				SB OVERBUILD, 2.80" AVG.	
		658+00.00 to 679+00.00		LT./RT.			207.39				SB OVERBUILD, 2.80" AVG.	
		739+00.00 to 785+00.00		LT./RT.			533.14				SB OVERBUILD, 3.20" AVG.	
		800+00.00 to 839+00.00		LT./RT.			451.40				SB OVERBUILD, 3.20" AVG.	
		853+00.00 to 880+00.00		LT./RT.			202.46				SB OVERBUILD, 2.00" AVG.	
		0334 1 55	SUPERPAVE ASPHALTIC CONCRETE, TRAFFIC E, PG 76-22	242+00.00 to 288+00.00		LT./RT.	718528	TN			1011.98	
245+21.56 to 293+00.00				LT.	704296		1051.24		1.5" LIFT			
288+00.00 to 338+00.00				LT./RT.	718809		1466.64		2" LIFT			
293+00.00 to 337+00.00				LT.	704305		483.78		1.5" LIFT			
293+00.00 to 337+00.00				LT.	704438		645.07		2" LIFT			
337+00.00 to 440+66.34				LT.	704313		2280.71		1.5" LIFT			
338+00.00 to 382+00.00				LT./RT.	718536		967.97		1.5" LIFT			
382+00.00 to 405+00.00				LT./RT.	718675		590.30		1.75" LIFT			
405+00.00 to 440+76.34				LT./RT.	718546		786.74		1.5" LIFT			
441+66.34 to 468+00.00				LT.	704344		578.82		1.5" LIFT			
441+66.34 to 545+14.62				LT./RT.	718568		2359.18		1.5" LIFT			
458+35.39 to 477+10.73				LT.	719028		186.89		1.5" LIFT, RAMP			
468+00.00 to 477+00.00				LT.	704354		198.00		1.5" LIFT			
477+00.00 to 545+04.62				LT.	704512		1746.51		1.75" LIFT			
546+14.62 to 571+00.00				LT.	704641		455.69		2.5" LIFT			
546+14.62 to 571+00.00				LT.	704533		319.03		1.75" LIFT			
546+14.62 to 595+00.00				LT./RT.	718561		1074.79		1.5" LIFT			
571+00.00 to 613+00.00				LT.	704761		1078.10		3.5" LIFT			
571+00.00 to 613+00.00				LT.	704711		847.09		2.75" LIFT			
595+00.00 to 621+00.00				LT./RT.	718980		953.34		2.5" LIFT			
613+00.00 to 651+77.25				LT.	704634		710.82		2.5" LIFT			
613+00.00 to 651+77.25				LT.	704558		639.74		2.25" LIFT			
621+00.00 to 651+77.25				LT./RT.	718682		789.83		1.75" LIFT			
653+07.25 to 658+00.00				LT./RT.	718580		108.41		1.5" LIFT			
653+07.25 to 728+40.00				LT.	704450		1104.76		2" LIFT			
653+07.25 to 728+40.00				LT.	704546		966.69		1.75" LIFT			
658+00.00 to 679+00.00				LT./RT.	718595		231.00		1.5" LIFT			
658+00.00 to 679+00.00				LT./RT.	718691		269.50		1.75" LIFT			
679+00.00 to 719+00.00				LT./RT.	718970		1320.00		2.25" LIFT			
719+00.00 to 728+40.00				LT./RT.	718697		241.27		1.75" LIFT			
729+60.00 to 739+00.00		LT./RT.	718818		275.73		2" LIFT					
729+60.00 to 791+40.00		LT.	704367		679.65		1.5" LIFT					
729+60.00 to 791+40.00		LT.	704460		906.26		2" LIFT					
739+00.00 to 785+00.00		LT./RT.	718832		506.00		1.5" LIFT					
739+00.00 to 785+00.00		LT./RT.	718824		674.68		2" LIFT					

<p align="center">REVISIONS</p> <table border="1"> <thead> <tr> <th>DATE</th> <th>DESCRIPTION</th> <th>DATE</th> <th>DESCRIPTION</th> </tr> </thead> <tbody> <tr> <td> </td> <td> </td> <td> </td> <td> </td> </tr> </tbody> </table>				DATE	DESCRIPTION	DATE	DESCRIPTION					KENNETH R. MUZYK, JR., P.E. P.E. LICENSE NUMBER 44076 FALLER, DAVIS & ASSOCIATES, INC 1150 ASSEMBLY DRIVE, SUITE 400 TAMPA, FLORIDA 33607-4168	<p align="center">STATE OF FLORIDA DEPARTMENT OF TRANSPORTATION</p> <table border="1"> <thead> <tr> <th>ROAD NO.</th> <th>COUNTY</th> <th>FINANCIAL PROJECT ID</th> </tr> </thead> <tbody> <tr> <td>SR 93</td> <td>COLLIER</td> <td>444008-4-52-01</td> </tr> </tbody> </table>			ROAD NO.	COUNTY	FINANCIAL PROJECT ID	SR 93	COLLIER	444008-4-52-01	<p align="center">SUMMARY OF QUANTITIES</p>	SHEET NO. SQ-19
DATE	DESCRIPTION	DATE	DESCRIPTION																				
ROAD NO.	COUNTY	FINANCIAL PROJECT ID																					
SR 93	COLLIER	444008-4-52-01																					

THE OFFICIAL RECORD OF THIS SHEET IS THE ELECTRONIC FILE DIGITALLY SIGNED AND SEALED UNDER RULE 61G15-23.004, F.A.C.

SUMMARY OF PAVEMENT

PAY ITEM NO.	PAY ITEM DESCRIPTION	LOCATION	SIDE	AREA ID	UNIT	QUANTITY		TOTAL		DESIGN NOTES	CONSTRUCTION REMARKS
		STA. TO STA.				P	F	P	F		
		0334 1 55				SUPERPAVE ASPHALTIC CONCRETE, TRAFFIC E, PG 76-22 (CONT'D)	785+00.00 to 791+40.00	LT./RT.	718630		
		792+60.00 to 800+00.00	LT./RT.	718642		162.80				1.5" LIFT	
		792+60.00 to 844+20.00	LT.	704375		1135.45				1.5" LIFT	
		800+00.00 to 839+00.00	LT./RT.	718842		429.01				1.5" LIFT	
		800+00.00 to 839+00.00	RT.	718955		571.99				2" LIFT	
		839+00.00 to 844+20.00	LT./RT.	718660		114.39				1.5" LIFT	
		845+40.00 to 860+00.00	LT.	704388		321.18				1.5" LIFT	
		845+40.00 to 880+00.00	LT./RT.	718668		761.20				1.5" LIFT	
		860+00.00 to 873+00.00	LT.	704466		381.25				2" LIFT	
		873+00.00 to 885+62.62	LT.	704397		277.78				1.5" LIFT	
		880+00.00 to 885+62.62	LT./RT.	718963		164.99				2" LIFT	
0337 7 25	ASPHALT CONCRETE FRICTION COURSE, INC BIT, FC-5, PG 76-22	241+99.95 to 290+00.00	LT./RT.	695817	TN	540.44		14599.6			
		245+21.56 to 290+00.00	LT.	695811		504.23					
		290+00.00 to 340+00.00	LT.	695595		562.75					
		290+00.00 to 340+00.00	LT./RT.	695427		562.95					
		340+00.00 to 390+00.00	LT./RT.	695434		562.26					
		340+00.00 to 390+00.00	LT.	695604		562.77					
		390+00.00 to 440+66.34	LT.	695609		570.68					
		390+00.00 to 440+76.34	LT./RT.	695445		571.53					
		440+66.34 to 441+66.34	LT.	695301		12.28					
		441+66.34 to 490+00.00	LT.	695783		634.52					
		441+66.34 to 490+00.00	LT./RT.	695467		584.27					
		490+00.00 to 540+00.00	LT.	726241		562.98					
		490+00.00 to 540+00.00	LT./RT.	695485		562.96					
		540+00.00 to 545+04.62	LT.	695645		56.81					
		540+00.00 to 545+14.62	LT./RT.	695490		57.94					
		545+04.62 to 546+14.62	LT.	695310		13.03					
		546+14.62 to 590+00.00	LT.	695658		493.81					
		546+14.95 to 590+00.00	LT./RT.	695496		493.72					
		590+00.00 to 640+00.00	LT./RT.	695501		562.96					
		590+00.00 to 640+00.00	LT.	695678		562.99					
		640+00.00 to 651+77.25	LT.	695684		132.55					
		640+00.00 to 651+77.25	LT./RT.	695506		132.55					
		651+77.25 to 653+07.25	LT.	695320		15.35					
		651+77.25 to 653+07.25	LT./RT.	695330		16.03					
		653+07.25 to 690+00.00	LT./RT.	695513		415.78					
		653+07.25 to 690+00.00	LT.	695691		415.75					
		690+00.00 to 728+40.00	LT./RT.	726383		432.47					
		690+00.00 to 728+40.00	LT.	695699		432.33					
		728+40.00 to 729+60.00	LT./RT.	695339		14.71					
		728+40.00 to 729+60.00	LT.	695356		14.33					
		729+60.00 to 740+00.00	LT.	695708		117.10					
		729+60.00 to 740+00.00	LT./RT.	695536		117.10					
		740+00.00 to 791+40.00	LT.	695713		578.58					
		740+00.00 to 791+40.00	LT./RT.	695541		578.73					
		791+40.00 to 792+60.00	LT./RT.	695393		14.50					
		791+40.00 to 792+60.00	LT.	695382		14.010					
		792+60.00 to 840+00.00	LT./RT.	695556		533.69					
		792+60.00 to 840+00.00	LT.	695729		533.82					
		840+00.00 to 844+20.00	LT./RT.	695569		47.290					

<p align="center">REVISIONS</p> <table border="1"> <thead> <tr> <th>DATE</th> <th>DESCRIPTION</th> <th>DATE</th> <th>DESCRIPTION</th> </tr> </thead> <tbody> <tr> <td> </td> <td> </td> <td> </td> <td> </td> </tr> </tbody> </table>				DATE	DESCRIPTION	DATE	DESCRIPTION					<p>KENNETH R. MUZYK, JR., P.E. P.E. LICENSE NUMBER 44076 FALLER, DAVIS & ASSOCIATES, INC 1150 ASSEMBLY DRIVE, SUITE 400 TAMPA, FLORIDA 33607-4168</p>	<p align="center">STATE OF FLORIDA DEPARTMENT OF TRANSPORTATION</p> <table border="1"> <thead> <tr> <th>ROAD NO.</th> <th>COUNTY</th> <th>FINANCIAL PROJECT ID</th> </tr> </thead> <tbody> <tr> <td>SR 93</td> <td>COLLIER</td> <td>444008-4-52-01</td> </tr> </tbody> </table>	ROAD NO.	COUNTY	FINANCIAL PROJECT ID	SR 93	COLLIER	444008-4-52-01	<p align="center">SUMMARY OF QUANTITIES</p>	<p>SHEET NO. SQ-20</p>
DATE	DESCRIPTION	DATE	DESCRIPTION																		
ROAD NO.	COUNTY	FINANCIAL PROJECT ID																			
SR 93	COLLIER	444008-4-52-01																			

SUMMARY OF PAVEMENT

PAY ITEM NO.	PAY ITEM DESCRIPTION	LOCATION	SIDE	AREA ID	UNIT	QUANTITY		TOTAL		DESIGN NOTES	CONSTRUCTION REMARKS
		STA. TO STA.				P	F	P	F		
		0337 7 25				ASPHALT CONCRETE FRICTION COURSE, INC BIT, FC-5, PG 76-22 (CONT'D)	840+00.00 to 844+20.00	LT.	695743		
		844+20.00 to 845+40.00	LT.	695403		13.520					
		844+20.00 to 845+40.00	LT./RT.	695412		13.520					
		845+40.00 to 885+62.62	LT./RT.	695578		452.900					
		845+40.00 to 885+62.62	LT.	695752		452.880					
		885+62.62 to 888+02.62	LT./RT.	695867		26.970					
0546 72 1	RUMBLE STRIPS, GROUND-IN, 16"	242+00.01 to 412+84.12	RT.		GM	3.498		48.343			
		242+00.03 to 412+84.38	LT.			3.236					
		245+21.56 to 440+66.04	LT.			3.701					
		245+21.56 to 440+66.16	LT.			3.701					
		412+85.10 to 426+08.12	RT.			0.250					
		412+85.36 to 426+08.08	LT.			0.251					
		426+08.98 to 440+76.07	RT.			0.278					
		426+09.04 to 440+76.23	LT.			0.278					
		441+65.88 to 468+25.74	LT.			0.503					
		441+65.93 to 468+35.52	RT.			0.506					
		441+66.16 to 468+30.23	LT.			0.505					
		441+66.17 to 458+35.40	LT.			0.316					
		458+35.37 to 461+83.64	LT.			0.066					
		461+83.67 to 468+26.13	LT.			0.121					
		468+25.72 to 518+59.51	LT.			0.953					
		468+26.17 to 476+43.03	LT.			0.155					
		468+30.16 to 545+14.08	LT.			1.455					
		468+35.49 to 471+60.98	RT.			0.062					
		471+61.02 to 476+67.20	RT.			0.096					
		477+21.58 to 518+59.49	LT.			0.784					
		477+45.08 to 545+14.30	RT.			1.282					
		518+60.46 to 531+80.73	LT.			0.250					
		518+60.48 to 531+80.74	LT.			0.250					
		531+82.79 to 545+04.17	LT.			0.250					
		531+82.79 to 545+04.23	LT.			0.250					
		546+13.99 to 651+76.65	RT.			2.000					
		546+14.07 to 651+76.54	LT.			2.000					
		546+14.18 to 558+27.69	LT.			0.230					
		546+14.20 to 558+27.76	LT.			0.230					
		558+29.67 to 571+51.22	LT.			0.250					
		558+29.70 to 571+51.24	LT.			0.250					
		571+53.23 to 584+75.27	LT.			0.250					
		571+53.27 to 584+75.07	LT.			0.250					
		584+77.24 to 651+76.61	LT.			1.269					
		584+77.64 to 651+76.54	LT.			1.269					
		653+06.52 to 709+80.88	LT.			1.075					
		653+06.56 to 709+80.41	LT.			1.075					
		653+06.61 to 709+80.88	RT.			1.075					
		653+06.64 to 709+80.37	LT.			1.075					
		709+80.36 to 728+39.50	LT.			0.352					
		709+80.42 to 728+39.50	LT.			0.352					
		709+80.85 to 728+39.27	LT.			0.352					
		709+80.91 to 728+39.43	RT.			0.352					
		729+58.81 to 791+39.28	LT.			1.171					

<p align="center">REVISIONS</p> <table border="1"> <thead> <tr> <th>DATE</th> <th>DESCRIPTION</th> <th>DATE</th> <th>DESCRIPTION</th> </tr> </thead> <tbody> <tr> <td> </td> <td> </td> <td> </td> <td> </td> </tr> </tbody> </table>				DATE	DESCRIPTION	DATE	DESCRIPTION					KENNETH R. MUZYK, JR., P.E. P.E. LICENSE NUMBER 44076 FALLER, DAVIS & ASSOCIATES, INC 1150 ASSEMBLY DRIVE, SUITE 400 TAMPA, FLORIDA 33607-4168	<p align="center">STATE OF FLORIDA DEPARTMENT OF TRANSPORTATION</p> <table border="1"> <thead> <tr> <th>ROAD NO.</th> <th>COUNTY</th> <th>FINANCIAL PROJECT ID</th> </tr> </thead> <tbody> <tr> <td>SR 93</td> <td>COLLIER</td> <td>444008-4-52-01</td> </tr> </tbody> </table>	ROAD NO.	COUNTY	FINANCIAL PROJECT ID	SR 93	COLLIER	444008-4-52-01	<p align="center">SUMMARY OF QUANTITIES</p>	SHEET NO. SQ-21
DATE	DESCRIPTION	DATE	DESCRIPTION																		
ROAD NO.	COUNTY	FINANCIAL PROJECT ID																			
SR 93	COLLIER	444008-4-52-01																			

THE OFFICIAL RECORD OF THIS SHEET IS THE ELECTRONIC FILE DIGITALLY SIGNED AND SEALED UNDER RULE 61G15-23.004, F.A.C.

SUMMARY OF PAVEMENT

PAY ITEM NO.	PAY ITEM DESCRIPTION	LOCATION	SIDE	AREA ID	UNIT	QUANTITY		TOTAL		DESIGN NOTES	CONSTRUCTION REMARKS
		STA. TO STA.				P	F	P	F		
		0546 72 1				RUMBLE STRIPS, GROUND-IN, 16" (CONT'D)	729+58.82 to 791+39.25	RT.			
		729+59.23 to 791+39.20	LT.			1.170					
		729+59.26 to 791+39.52	LT.			1.170					
		792+59.12 to 808+15.26	LT.			0.295					
		792+59.23 to 808+15.41	LT.			0.295					
		792+59.36 to 808+11.68	LT.			0.294					
		792+59.52 to 808+11.90	RT.			0.294					
		808+14.75 to 844+18.91	RT.			0.683					
		808+14.81 to 844+18.84	LT.			0.683					
		808+15.58 to 844+18.88	LT.			0.683					
		808+15.81 to 844+18.92	LT.			0.683					
		845+38.86 to 885+61.55	LT.			0.762					
		845+38.89 to 885+61.42	LT.			0.762					
		845+38.90 to 885+61.45	LT.			0.762					
		845+38.94 to 885+61.58	RT.			0.762					

REVISIONS				KENNETH R. MUZYK, JR., P.E. P.E. LICENSE NUMBER 44076 FALLER, DAVIS & ASSOCIATES, INC 1150 ASSEMBLY DRIVE, SUITE 400 TAMPA, FLORIDA 33607-4168	STATE OF FLORIDA DEPARTMENT OF TRANSPORTATION			SUMMARY OF QUANTITIES	SHEET NO.
DATE	DESCRIPTION	DATE	DESCRIPTION		ROAD NO.	COUNTY	FINANCIAL PROJECT ID		
					SR 93	COLLIER	444008-4-52-01		SQ-22

THE OFFICIAL RECORD OF THIS SHEET IS THE ELECTRONIC FILE DIGITALLY SIGNED AND SEALED UNDER RULE 61G15-23.004, F.A.C.

SUMMARY OF MISCELLANEOUS ASPHALT PAVEMENT							
LOCATION	SIDE	AREA ID	THICK (IN)	UNDER GUARDRAIL		DESIGN NOTES	CONSTRUCTION REMARKS
				0339	1		
STA. TO STA.				TN			
				P	F		
437+57.69 to 440+80.21	LT.	727099	2	18.48			
438+37.49 to 440+73.20	RT.	727124	2	10.48			
440+55.93 to 440+59.93	LT.	727134	2	3.19			
441+62.40 to 444+85.00	LT.	727176	2	15.01			
441+67.03 to 444+10.58	LT.	727139	2	10.90			
441+69.60 to 441+73.60	LT.	727158	2	3.23			
541+95.97 to 545+18.47	LT.	663283	2	17.36			
543+26.48 to 545+11.42	RT.	727210	2	8.06			
544+95.22 to 544+98.72	LT.	727190	2	2.78			
546+10.77 to 549+33.27	LT.	663423	2	17.70			
546+14.23 to 548+20.76	LT.	663495	2	9.70			
546+20.61 to 546+24.11	LT.	727197	2	2.78			
648+58.60 to 651+81.10	LT.	727296	2	17.99			
649+53.38 to 651+75.65	RT.	727236	2	9.43			
651+70.75 to 651+74.75	LT.	663729	2	3.20			
653+03.40 to 656+25.90	LT.	727282	2	18.60			
653+09.25 to 653+13.25	LT.	663722	2	3.20			
653+09.40 to 655+29.37	LT.	727264	2	11.07			
725+21.35 to 728+43.85	LT.	728519	2	17.84			
727+15.70 to 728+39.23	RT.	727364	2	5.07			
728+34.00 to 728+38.00	LT.	663717	2	3.16			
729+56.15 to 732+78.64	LT.	727402	2	17.43			
729+59.45 to 730+81.46	LT.	727434	2	6.06			
729+62.00 to 729+66.00	LT.	663712	2	3.18			
787+36.50 to 791+36.99	RT.	727475	2	20.41			
788+21.35 to 791+43.85	LT.	663588	2	18.30			
791+34.00 to 791+38.00	LT.	663705	2	3.39			
792+56.15 to 795+78.58	LT.	663455	2	18.92			
792+60.54 to 796+26.73	LT.	727492	2	18.54			
792+62.00 to 792+66.00	LT.	663699	2	3.37			
840+94.17 to 844+15.90	RT.	727511	2	14.79			
841+01.35 to 844+23.85	LT.	728576	2	16.72			
844+14.00 to 844+18.00	LT.	663693	2	3.20			
845+36.15 to 848+58.69	LT.	663623	2	17.74			
845+41.82 to 849+18.18	LT.	727539	2	18.04			
845+42.00 to 845+46.00	LT.	663687	2	3.22			
882+37.22 to 885+58.42	RT.	727558	2	14.18			
882+43.97 to 885+66.47	LT.	663665	2	16.88			
885+56.62 to 885+60.62	LT.	663680	2	3.15			
888+67.52 to 891+25.67	LT.	727656	2	12.57			
897+07.15 to 899+75.10	RT.	727665	2	13.18			
902+24.90 to 905+20.35	LT.	727675	2	14.53			
929+13.13 to 931+75.10	RT.	727684	2	13.79			
				SUB-TOTAL:	480.82		
				TOTAL:	487.4		

REVISIONS				KENNETH R. MUZYK, JR., P.E. P.E. LICENSE NUMBER 44076 FALLER, DAVIS & ASSOCIATES, INC 1150 ASSEMBLY DRIVE, SUITE 400 TAMPA, FLORIDA 33607-4168	STATE OF FLORIDA DEPARTMENT OF TRANSPORTATION			SUMMARY OF QUANTITIES	SHEET NO.
DATE	DESCRIPTION	DATE	DESCRIPTION		ROAD NO.	COUNTY	FINANCIAL PROJECT ID		SQ-23
					SR 93	COLLIER	444008-4-52-01		

THE OFFICIAL RECORD OF THIS SHEET IS THE ELECTRONIC FILE DIGITALLY SIGNED AND SEALED UNDER RULE 61G15-23.004, F.A.C.

SUMMARY OF SIDE DRAIN & MITERED END SECTIONS														
STR. NO.	LOCATION								PIPE (LF)		MES (EA)		DESIGN NOTES	CONSTRUCTION REMARKS
									OTHER		OTHER			
	430174218		430984625		18"		18"							
	STA. TO STA.		SIDE	BACK		AHEAD		P	F	P	F			
OFFSET	FL	OFFSET		FL										
SD-1	268+17.53	TO	269+23.29	MED.	57.10	10.7	57.01	10.9	102		2			
SD-2	495+15.55	TO	496+79.34	MED.	55.31	11.4	54.03	11.2	160		2			
SD-3	669+71.71	TO	670+41.13	MED.	56.11	11.7	56.11	11.5	65		2			
SD-4	860+73.74	TO	861+27.13	MED.	55.95	12.2	57.65	12.4	49		2			
TOTAL:									376		8			

REVISIONS				KENNETH R. MUZYK, JR., P.E. P.E. LICENSE NUMBER 44076 FALLER, DAVIS & ASSOCIATES, INC 1150 ASSEMBLY DRIVE, SUITE 400 TAMPA, FLORIDA 33607-4168	STATE OF FLORIDA DEPARTMENT OF TRANSPORTATION			SUMMARY OF QUANTITIES	SHEET NO.
DATE	DESCRIPTION	DATE	DESCRIPTION		ROAD NO.	COUNTY	FINANCIAL PROJECT ID		SQ-24
					SR 93	COLLIER	444008-4-52-01		

SUMMARY OF GUARDRAIL

LOCATION	SIDE	GUARDRAIL (TL-3)		SPECIAL GUARDRAIL POST (ENCASED POST FOR SHALLOW MOUNT)		GUARDRAIL TRANSITION CONNECTION TO RIGID BARRIER, APPROACH, TL-3		GUARDRAIL (REMOVAL)		END TREATMENT (PARALLEL APPROACH TERMINAL)		DESIGN NOTES	CONSTRUCTION REMARKS
		0536 1 1		0536 7 3		0536 8 122		0536 73		0536 85 24			
		LF		EA		EA		LF		EA			
		P	F	P	F	P	F	P	F	P	F		
437+67.69 TO 440+80.19	LT.	312.5		3		1		182.0		1			
438+37.49 TO 440+80.19	RT.	242.7		3		1		203.6					
440+58.43 TO 440+58.43	LT.	65.8										SLOPE GUARD	
441+62.49 TO 444+10.57	LT.	248.1		3		1		207.0					
441+62.49 TO 444+74.99	LT.	312.5		3		1		180.0		1			
441+73.09 TO 441+73.09	LT.	65.8										SLOPE GUARD	
542+05.97 TO 545+18.47	LT.	312.5		3		1		179.4		1			
543+26.48 TO 545+18.47	RT.	192.0		2		1		167.0					
544+97.72 TO 544+97.72	LT.	65.8										SLOPE GUARD	
546+10.77 TO 548+20.76	LT.	210.0		3		1		166.9					
546+10.77 TO 549+23.27	LT.	312.5		3		1		179.4		1			
546+23.61 TO 546+23.61	LT.	65.8										SLOPE GUARD	
648+68.60 TO 651+81.10	LT.	312.5		3		1		179.2		1			
649+53.38 TO 651+81.10	RT.	227.7		3		1		191.3					
651+71.75 TO 651+71.75	LT.	65.8										SLOPE GUARD	
653+03.40 TO 656+15.90	LT.	312.5		3		1		179.5		1			
653+03.40 TO 655+67.27	LT.	263.9		3		1		195.9					
653+12.75 TO 653+12.75	LT.	65.8										SLOPE GUARD	
725+31.35 TO 728+43.85	LT.	312.5		3		1		179.5		1			
727+15.70 TO 728+43.85	RT.	128.2		2		1		79.2					
728+34.50 TO 728+34.50	LT.	65.8										SLOPE GUARD	
729+56.15 TO 732+68.65	LT.	312.5		3		1		179.1		1			
729+56.15 TO 730+81.46	LT.	125.3		1		1		79.4					
729+65.50 TO 729+65.50	LT.	65.8										SLOPE GUARD	
787+36.50 TO 791+43.85	RT.	407.4		4		1		329.7					
788+31.35 TO 791+43.85	LT.	312.5		3		1		317.2		1			
791+34.50 TO 791+34.50	LT.	65.8										SLOPE GUARD	
792+56.15 TO 796+26.72	LT.	370.6		4		1		330.2					
792+56.15 TO 795+68.65	LT.	312.5		3		1		186.2		1			
792+65.50 TO 792+65.50	LT.	65.8										SLOPE GUARD	
841+04.17 TO 844+23.91	RT.	319.7		3		1		317.8		1			
841+04.17 TO 844+23.91	LT.	319.7		3		1		317.8		1			
844+14.50 TO 844+14.50	LT.	65.8										SLOPE GUARD	
845+36.15 TO 848+48.65	LT.	312.5		3		1		317.5		1			
845+36.15 TO 849+18.18	LT.	382.0		3		1		336.6					
845+45.50 TO 845+45.50	LT.	65.8										SLOPE GUARD	
882+47.22 TO 885+66.47	RT.	319.3		3		1		317.5		1			
882+47.22 TO 885+66.47	LT.	319.3		3		1		317.5		1			
885+57.12 TO 885+57.12	LT.	65.8										SLOPE GUARD	
888+67.52 TO 891+15.67	LT.	248.1		3				251.4		1			
897+17.15 TO 899+75.10	RT.	258.0		3				260.3		1			
SUB-TOTAL:		8874.7		82		26		6328.3		17			
TOTAL:		9422		88		26		6842		18			

REVISIONS				KENNETH R. MUZYK, JR., P.E. P.E. LICENSE NUMBER 44076 FALLER, DAVIS & ASSOCIATES, INC 1150 ASSEMBLY DRIVE, SUITE 400 TAMPA, FLORIDA 33607-4168	STATE OF FLORIDA DEPARTMENT OF TRANSPORTATION			SUMMARY OF QUANTITIES	SHEET NO.
DATE	DESCRIPTION	DATE	DESCRIPTION		ROAD NO.	COUNTY	FINANCIAL PROJECT ID		
					SR 93	COLLIER	444008-4-52-01		SQ-25

THE OFFICIAL RECORD OF THIS SHEET IS THE ELECTRONIC FILE DIGITALLY SIGNED AND SEALED UNDER RULE 61G15-23.004, F.A.C.

SUMMARY OF GUARDRAIL													
LOCATION	SIDE	GUARDRAIL (TL-3)		SPECIAL GUARDRAIL POST (ENCASED POST FOR SHALLOW MOUNT)		GUARDRAIL TRANSITION CONNECTION TO RIGID BARRIER, APPROACH, TL-3		GUARDRAIL (REMOVAL)		END TREATMENT (PARALLEL APPROACH TERMINAL)		DESIGN NOTES	CONSTRUCTION REMARKS
STA. TO STA.		0536 1 1		0536 7 3		0536 8 122		0536 73		0536 85 24			
		LF		EA		EA		LF		EA			
		P	F	P	F	P	F	P	F	P	F		
902+24.90 TO 905+20.35	LT.	295.5		3				263.9					
929+23.13 TO 931+75.10	RT.	252.0		3				250.1		1			
SUB-TOTAL:		547		6				514		1			

SUMMARY OF FENCING										
PAY ITEM NO.	DESCRIPTION	LOCATION	SIDE	UNIT	QUANTITY		TOTAL		DESIGN NOTES	CONSTRUCTION REMARKS
		STA. TO STA.			P	F	P	F		
		0550 10251			FENCING, TYPE B, 8.1- 10.0', W/BARBED WIRE ATTACHMENT	250+55.02 to 250+71.74	RT.	LF		
		299+55.00 to 299+74.61	RT.		41.9					
		336+32.00 to 336+73.03	RT.		54.6					
		651+74.51 to 652+01.19	LT.		65.0					
		651+73.93 to 651+98.43	RT.		72.5					
		651+75.75 to 652+00.39	LT.		121.1					
		652+80.36 to 653+08.74	RT.		76.1					
		652+80.67 to 653+08.18	LT.		127.5					
		652+81.51 to 653+06.74	LT.		64.7					
0550 60211	FENCE GATE, TYPE B, SINGLE, 0-6.0' OPENING	250+45.00	LT.	EA	1		7			
		250+53.52	RT.		1					
		299+15.00	LT.		1					
		299+53.50	RT.		1					
		336+15.00	LT.		1					
		336+30.50	RT.		1					
		653+20.00	LT.		1					

REVISIONS				KENNETH R. MUZYK, JR., P.E. P.E. LICENSE NUMBER 44076 FALLER, DAVIS & ASSOCIATES, INC 1150 ASSEMBLY DRIVE, SUITE 400 TAMPA, FLORIDA 33607-4168	STATE OF FLORIDA DEPARTMENT OF TRANSPORTATION			SUMMARY OF QUANTITIES	SHEET NO.
DATE	DESCRIPTION	DATE	DESCRIPTION		ROAD NO.	COUNTY	FINANCIAL PROJECT ID		
					SR 93	COLLIER	444008-4-52-01		

SUMMARY OF PERFORMANCE TURF						
LOCATION STA. TO STA.	SIDE	AREA ID	PERFORMANCE TURF (SOD)		DESIGN NOTES	CONSTRUCTION REMARKS
			0570	1 2		
			SY			
P	F					
242+00.01 to 266+55.44	LT.	114400	546.8		0.06	
242+00.01 to 266+55.53	LT.	127069	5476.2		1 to 6	
245+21.56 to 266+55.78	LT.	126970	5052.7		1 to 6	
245+21.56 to 266+55.79	LT.	112675	475.3		0.05	
250+30.00 to 250+80.00	RT.	127796	312.8		1 TO 4	
250+30.00 to 250+80.00	RT.	127770	148.6		1 TO 4	
250+40.00 to 250+87.27	LT.	127784	101.2		1 TO 4	
250+40.00 to 250+90.00	LT.	127759	180.6		1 TO 4	
250+65.50 to 250+74.50	RT.	127914	6.6		Flat	
250+65.50 to 250+74.50	LT.	127848	8.3		Flat	
250+65.50 to 250+74.50	LT.	127872	8.3		Flat	
250+65.50 to 250+74.50	RT.	127894	6.5		Flat	
266+55.00 to 268+47.87	LT.	139240	365.4		1 to 10	
266+55.43 to 268+35.80	LT.	112569	247.4		0.02	
266+55.69 to 268+47.87	LT.	139265	286.2		1 to 10	
268+87.95 to 270+80.20	LT.	139288	348.8		1 to 10	
268+87.95 to 270+80.20	LT.	139304	297.1		1 to 10	
269+00.20 to 270+80.20	LT.	112560	247.9		0.02	
270+80.20 to 320+00.00	LT.	126750	8889.6		1 to 6	
270+80.20 to 320+00.00	LT.	126530	11524.8		1 to 6	
270+80.20 to 430+00.00	LT.	136948	3543.8		0.06	
270+80.20 to 440+45.10	LT.	112825	3774.2		0.05	
299+40.00 to 299+87.15	RT.	127708	114.9		1 TO 4	
299+40.00 to 299+88.10	LT.	127746	81.3		1 TO 4	
299+40.00 to 299+90.00	LT.	127733	179.5		1 TO 4	
299+40.00 to 299+90.00	RT.	127720	131.2		1 TO 4	
299+40.17 to 299+77.63	RT.	136363	106.9		Flat	
299+65.50 to 299+74.50	RT.	127938	5.9		Flat	
299+65.50 to 299+74.50	LT.	127980	7.9		Flat	
299+65.50 to 299+74.50	LT.	128003	7.9		Flat	
299+65.50 to 299+74.50	RT.	127958	6.9		Flat	
320+00.00 to 375+00.00	LT.	126076	15737.8		1 to 6	
320+00.00 to 375+00.00	LT.	126308	11986.3		1 to 6	
336+14.00 to 336+64.00	RT.	127678	90.4		1 TO 4	
336+14.00 to 336+64.00	RT.	127667	129.0		1 TO 4	
336+35.00 to 336+85.00	LT.	127696	113.2		1 TO 4	
336+35.00 to 336+85.00	LT.	127685	235.2		1 TO 4	
336+42.33 to 336+75.48	RT.	136369	68.6		Flat	
336+60.50 to 336+69.50	LT.	128025	12.5		Flat	
336+60.50 to 336+69.50	LT.	128046	7.5		Flat	
375+00.00 to 430+00.00	LT.	125852	10836.1		1 to 6	
375+00.00 to 430+00.00	LT.	125607	15761.1		1 to 6	
430+00.00 to 440+57.93	LT.	139606	254.9		0.06	
430+00.00 to 440+57.93	LT.	125571	1324.7		1 to 6	
430+00.00 to 440+57.93	LT.	125521	3021.9		1 to 6	
438+37.49 to 440+74.99	RT.	136596	26.5		0.06	
438+37.49 to 440+75.01	RT.	138695	52.1		1 to 2	
SUB-TOTAL:			102149.3			
TOTAL:			335577			

REVISIONS				KENNETH R. MUZYK, JR., P.E. P.E. LICENSE NUMBER 44076 FALLER, DAVIS & ASSOCIATES, INC 1150 ASSEMBLY DRIVE, SUITE 400 TAMPA, FLORIDA 33607-4168	STATE OF FLORIDA DEPARTMENT OF TRANSPORTATION			SHEET NO. SQ-27
DATE	DESCRIPTION	DATE	DESCRIPTION		ROAD NO.	COUNTY	FINANCIAL PROJECT ID	
					SR 93	COLLIER	444008-4-52-01	

SUMMARY OF QUANTITIES

THE OFFICIAL RECORD OF THIS SHEET IS THE ELECTRONIC FILE DIGITALLY SIGNED AND SEALED UNDER RULE 61G15-23.004, F.A.C.

SUMMARY OF PERFORMANCE TURF

LOCATION STA. TO STA.	SIDE	AREA ID	PERFORMANCE TURF (SOD)		DESIGN NOTES	CONSTRUCTION REMARKS
			0570	1 2		
			SY			
			P	F		
440+61.93 to 440+80.23	LT.	136587	3.9		0.06	
441+68.84 to 444+10.59	LT.	136606	26.8		0.06	
441+70.94 to 444+10.60	LT.	138701	62.9		1 to 2	
441+73.59 to 493+76.92	LT.	113520	1177.9		0.05	
441+73.60 to 485+00.00	LT.	125253	12481.6		1 to 6	
441+73.60 to 485+00.03	LT.	125368	7444.3		1 to 6	
441+86.34 to 493+76.92	LT.	115259	1178.4		0.06	
484+99.97 to 493+76.92	LT.	125195	2518.0		1 to 6	
485+00.00 to 493+76.92	LT.	125227	1442.7		1 to 6	
493+76.92 to 495+58.48	LT.	112538	253.2		0.02	
493+76.92 to 495+70.88	LT.	139399	348.2		1 to 10	
493+76.92 to 495+70.88	LT.	139382	455.9		1 to 10	
496+11.00 to 498+04.92	LT.	139434	460.5		1 to 10	
496+11.00 to 498+04.99	LT.	139419	357.1		1 to 10	
496+23.38 to 498+04.92	LT.	112547	251.9		0.02	
498+04.53 to 540+00.00	LT.	124944	11138.8		1 to 6	
498+04.92 to 540+00.00	LT.	125066	6521.6		1 to 6	
498+04.92 to 544+84.27	LT.	113605	1040.0		0.05	
498+04.92 to 544+98.62	LT.	115436	1121.7		0.06	
540+00.00 to 544+75.03	LT.	124931	447.6		1 to 6	
540+00.00 to 544+98.12	LT.	124915	794.4		1 to 6	
543+26.49 to 545+11.46	RT.	136616	20.6		0.06	
543+26.50 to 545+11.48	RT.	138707	36.6		1 to 2	
544+86.81 to 544+95.95	LT.	134786	0.5		1 to 6	
544+95.95 to 544+97.22	LT.	139652	9.0		Flat	
545+00.72 to 545+02.72	LT.	139691	15.6		Flat	
545+02.12 to 545+18.47	LT.	115637	3.6		0.06	
546+10.77 to 546+20.61	LT.	139789	2.2		0.05	
546+17.15 to 548+20.76	LT.	136627	22.6		0.06	
546+18.57 to 548+20.68	LT.	138715	38.1		1 to 2	
546+18.61 to 546+20.61	LT.	139685	15.4		Flat	
546+23.12 to 595+00.00	LT.	124717	7468.7		1 to 6	
546+24.11 to 546+25.11	LT.	139668	7.0		Flat	
546+24.11 to 595+00.00	LT.	139796	1093.0		0.05	
546+33.66 to 651+70.75	LT.	115644	2365.0		0.06	
546+63.44 to 595+00.00	LT.	124589	12454.2		1 to 6	
595+00.00 to 651+29.48	LT.	124301	5980.0		1 to 6	
595+00.00 to 651+56.84	LT.	140077	1258.7		0.05	
595+00.00 to 651+67.90	LT.	124133	16064.6		1 to 6	
649+53.38 to 651+81.10	RT.	136638	25.3		0.06	
649+53.38 to 651+81.10	RT.	138721	76.4		1 to 2	
651+67.75 to 651+70.75	LT.	128176	23.3		Flat	
651+71.51 to 652+01.28	LT.	138732	47.3		1 to 2	
651+74.75 to 651+77.25	LT.	128171	19.3		Flat	
651+74.75 to 651+81.10	LT.	115960	1.4		0.06	
652+80.18 to 653+12.09	RT.	138738	55.2		1 to 2	
652+80.67 to 653+09.25	LT.	128157	43.6		Flat	
652+81.46 to 655+29.37	LT.	138744	90.0		1 to 2	
SUB-TOTAL:			96764.6			

<table border="1"> <thead> <tr> <th colspan="2">REVISIONS</th> </tr> <tr> <th>DATE</th> <th>DESCRIPTION</th> </tr> </thead> <tbody> <tr> <td> </td> <td> </td> </tr> </tbody> </table>				REVISIONS		DATE	DESCRIPTION			KENNETH R. MUZYK, JR., P.E. P.E. LICENSE NUMBER 44076 FALLER, DAVIS & ASSOCIATES, INC 1150 ASSEMBLY DRIVE, SUITE 400 TAMPA, FLORIDA 33607-4168	STATE OF FLORIDA DEPARTMENT OF TRANSPORTATION			SHEET NO. SUMMARY OF QUANTITIES SQ-28
REVISIONS														
DATE	DESCRIPTION													
		ROAD NO.	COUNTY	FINANCIAL PROJECT ID										
		SR 93	COLLIER	444008-4-52-01										

SUMMARY OF PERFORMANCE TURF

LOCATION STA. TO STA.	SIDE	AREA ID	PERFORMANCE TURF (SOD)		DESIGN NOTES	CONSTRUCTION REMARKS
			0570	1 2		
			SY			
			P	F		
653+03.40 to 653+09.25	LT.	113763	1.3		0.05	
653+09.38 to 655+29.37	LT.	136650	24.5		0.06	
653+13.25 to 653+16.25	LT.	128166	23.3		Flat	
653+13.25 to 668+05.41	LT.	113769	351.0		0.05	
653+26.39 to 668+00.06	LT.	124096	1854.1		1 to 6	
653+26.39 to 668+11.29	LT.	115966	330.6		0.06	
653+90.96 to 668+05.41	LT.	124056	3413.0		1 to 6	
668+00.00 to 669+84.96	LT.	139476	280.1		1 to 10	
668+05.31 to 669+84.96	LT.	139460	294.5		1 to 10	
668+05.41 to 669+72.63	LT.	112504	228.2		0.02	
669+68.01 to 669+74.08	LT.	123597	3.5		1 to 10	
670+24.96 to 672+08.43	LT.	139503	302.3		1 to 10	
670+24.96 to 672+09.24	LT.	139515	284.6		1 to 10	
670+37.43 to 672+09.24	LT.	112514	238.6		0.02	
670+38.76 to 670+44.83	LT.	123614	3.5		1 to 10	
672+08.09 to 728+34.00	LT.	116020	1271.1		0.06	
672+08.10 to 705+00.00	LT.	123959	4302.3		1 to 6	
672+08.93 to 705+00.00	LT.	123859	9549.5		1 to 6	
672+09.23 to 728+19.46	LT.	113783	1248.2		0.05	
704+99.99 to 728+31.11	LT.	121399	6004.0		1 to 6	
705+00.00 to 727+66.90	LT.	121419	3623.8		1 to 6	
727+15.72 to 728+43.93	RT.	136660	14.2		0.06	
727+15.73 to 728+43.96	RT.	138762	22.8		1 to 2	
728+31.00 to 728+34.00	LT.	128196	23.0		Flat	
728+37.99 to 728+40.00	LT.	128187	15.5		Flat	
728+38.00 to 728+43.85	LT.	116230	1.3		0.06	
729+56.15 to 729+62.00	LT.	113790	1.3		0.05	
729+56.15 to 732+15.54	LT.	138769	52.0		1 to 2	
729+56.15 to 732+15.54	LT.	136674	28.9		0.06	
729+60.00 to 729+62.00	LT.	128201	15.6		Flat	
729+66.00 to 729+69.00	LT.	128206	23.1		Flat	
729+66.00 to 791+19.52	LT.	113795	1388.1		0.05	
729+69.00 to 760+00.00	LT.	121372	8254.2		1 to 6	
729+69.00 to 760+00.00	LT.	121353	6588.4		1 to 6	
729+76.89 to 791+34.00	LT.	116379	1390.1		0.06	
759+99.99 to 791+29.00	LT.	121306	8125.7		1 to 6	
760+00.00 to 791+29.00	LT.	121330	5893.3		1 to 6	
787+36.50 to 791+42.64	RT.	138780	73.4		1 to 2	
787+36.50 to 791+42.76	RT.	136687	45.2		0.06	
791+29.00 to 791+34.00	LT.	128289	41.0		Flat	
791+38.00 to 791+40.00	LT.	128294	16.4		Flat	
791+38.00 to 791+43.85	LT.	116635	1.3		0.06	
792+55.48 to 796+26.72	LT.	136715	41.3		0.06	
792+55.49 to 796+26.72	LT.	138790	131.3		1 to 2	
792+56.15 to 792+62.00	LT.	114059	1.3		0.05	
792+60.00 to 792+62.00	LT.	128283	16.4		Flat	
792+66.00 to 792+70.00	LT.	128278	32.7		Flat	
792+66.00 to 843+99.06	LT.	114064	1161.3		0.05	
SUB-TOTAL:			67031.1			

<table border="1"> <thead> <tr> <th colspan="2">REVISIONS</th> </tr> <tr> <th>DATE</th> <th>DESCRIPTION</th> </tr> </thead> <tbody> <tr> <td> </td> <td> </td> </tr> </tbody> </table>				REVISIONS		DATE	DESCRIPTION			KENNETH R. MUZYK, JR., P.E. P.E. LICENSE NUMBER 44076 FALLER, DAVIS & ASSOCIATES, INC 1150 ASSEMBLY DRIVE, SUITE 400 TAMPA, FLORIDA 33607-4168	STATE OF FLORIDA DEPARTMENT OF TRANSPORTATION			SUMMARY OF QUANTITIES	SHEET NO. SQ-29
REVISIONS															
DATE	DESCRIPTION														
		ROAD NO. SR 93	COUNTY COLLIER	FINANCIAL PROJECT ID 444008-4-52-01											

SUMMARY OF PERFORMANCE TURF						
LOCATION	SIDE	AREA ID	PERFORMANCE TURF (SOD)		DESIGN NOTES	CONSTRUCTION REMARKS
			0570	1 2		
STA. TO STA.			SY			
			P	F		
792+69.96 to 815+00.00	LT.	121264	3788.0		1 to 6	
792+70.00 to 815+00.00	LT.	121282	5212.1		1 to 6	
792+79.29 to 844+14.00	LT.	116640	1160.9		0.06	
794+39.01 to 795+11.63	LT.	128268	425.0		Flat	
814+99.98 to 844+11.00	LT.	121237	7105.9		1 to 6	
815+00.00 to 844+11.00	LT.	121214	6425.2		1 to 6	
840+88.35 to 844+23.65	RT.	136727	39.6		0.06	
840+90.27 to 844+23.55	RT.	138802	97.4		1 to 2	
844+11.00 to 844+14.00	LT.	128303	23.1		Flat	
844+18.00 to 844+20.00	LT.	128308	15.3		Flat	
844+18.00 to 844+23.85	LT.	116797	1.3		0.06	
845+35.89 to 849+18.18	LT.	138812	82.6		1 to 2	
845+35.89 to 849+18.18	LT.	136740	42.6		0.06	
845+36.15 to 845+42.00	LT.	114288	1.3		0.05	
845+40.00 to 845+42.00	LT.	128313	15.5		Flat	
845+46.00 to 845+49.00	LT.	128323	23.4		Flat	
845+46.00 to 858+79.68	LT.	114245	315.7		0.05	
845+49.00 to 858+79.68	LT.	123765	1925.9		1 to 6	
845+49.00 to 858+86.55	LT.	123805	2581.0		1 to 6	
845+58.81 to 858+86.55	LT.	116805	295.6		0.06	
858+79.68 to 860+66.00	LT.	112478	257.7		0.02	
858+79.68 to 860+80.00	LT.	139529	296.5		1 to 10	
858+86.55 to 860+80.00	LT.	139541	271.0		1 to 10	
861+20.09 to 863+16.03	LT.	139580	281.1		1 to 10	
861+20.09 to 863+16.47	LT.	139593	227.6		1 to 10	
861+34.00 to 863+16.47	LT.	112489	252.0		0.02	
863+15.36 to 885+56.62	LT.	116851	518.0		0.06	
863+15.89 to 885+41.50	LT.	114293	495.1		0.05	
863+16.03 to 870+00.30	LT.	123714	1587.3		1 to 6	
863+16.47 to 870+00.00	LT.	123736	438.7		1 to 6	
870+00.00 to 885+52.62	LT.	121172	2347.2		1 to 6	
870+00.00 to 885+52.63	LT.	124860	1981.8		1 to 6	
882+37.22 to 885+66.48	RT.	138821	70.6		1 to 2	
882+37.22 to 885+66.48	RT.	136907	36.7		0.06	
885+52.62 to 885+58.48	LT.	128337	31.3		Flat	
885+60.62 to 885+62.62	LT.	128330	15.3		Flat	
885+60.62 to 885+66.47	LT.	116921	1.3		0.06	
888+67.52 to 891+25.67	LT.	136918	28.7		0.06	
888+67.52 to 891+25.67	LT.	138829	66.2		1 to 2	
897+07.15 to 899+75.10	RT.	136927	29.9		0.06	
897+07.15 to 899+75.10	RT.	138835	60.0		1 to 2	
902+24.90 to 905+20.35	LT.	138841	86.3		1 to 2	
902+24.90 to 905+20.35	LT.	136935	32.9		0.06	
929+13.13 to 931+75.10	RT.	136943	29.2		0.06	
929+13.13 to 931+75.68	RT.	138859	105.2		1 to 2	
			30507		10% OF TOTAL SOD	
SUB-TOTAL:			69632.0			

REVISIONS				KENNETH R. MUZYK, JR., P.E. P.E. LICENSE NUMBER 44076 FALLER, DAVIS & ASSOCIATES, INC 1150 ASSEMBLY DRIVE, SUITE 400 TAMPA, FLORIDA 33607-4168	STATE OF FLORIDA DEPARTMENT OF TRANSPORTATION			SUMMARY OF QUANTITIES	SHEET NO.
DATE	DESCRIPTION	DATE	DESCRIPTION		ROAD NO.	COUNTY	FINANCIAL PROJECT ID		
					SR 93	COLLIER	444008-4-52-01		SQ-30

SUMMARY OF TRAFFIC MONITORING SITE ITEMS												
LOCATION		SIDE	CONDUIT		PULL & SPLICE BOX		TMS VEHICLE AXLE SENSOR, NON-WEIGHT		TMS INDUCTIVE LOOP ASSEMBLY		DESIGN NOTES	CONSTRUCTION REMARKS
SITE NO.	STATION		0630 2 11		0635 2 11		0695 1 1		0695 6 12			
			LF		EA		EA		EA			
			P	F	P	F	P	F	P	F		
030351	478+33	LT/RT	20		1		6		6			
SUB-TOTAL:			20		1		6		6			
TOTAL:			20		1		6		6			

REVISIONS				KENNETH R. MUZYK, JR., P.E. P.E. LICENSE NUMBER 44076 FALLER, DAVIS & ASSOCIATES, INC 1150 ASSEMBLY DRIVE, SUITE 400 TAMPA, FLORIDA 33607-4168	STATE OF FLORIDA DEPARTMENT OF TRANSPORTATION			SUMMARY OF QUANTITIES	SHEET NO.
DATE	DESCRIPTION	DATE	DESCRIPTION		ROAD NO.	COUNTY	FINANCIAL PROJECT ID		SQ-31
					SR 93	COLLIER	444008-4-52-01		