CONTRACT PLANS COMPONENTS

ROADWAY
SIGNING AND PAVEMENT MARKING
SIGNALIZATION

STATE OF FLORIDA
DEPARTMENT OF TRANSPORTATION

ROADWAY PLANS

FINANCIAL PROJECT ID 447878-1-52-01

(FEDERAL FUNDS)

HENDRY COUNTY (07010)

STATE ROAD NO. 80

FROM N. OF CAPTAIN HENDRY DR. TO W. OF FORREY DR.

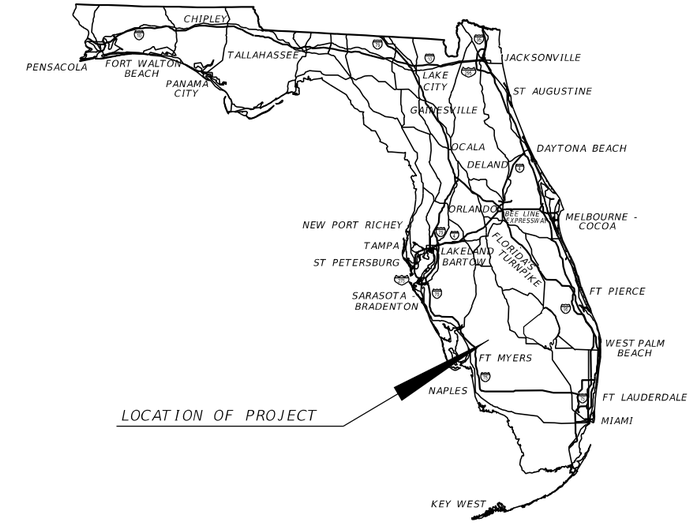

PROJECT LOCATION URL:	https://tinyurl.com/2tbna7s7
PROJECT LIMITS:	BEGIN MP 8.273 - END MP 10.390
EXCEPTIONS:	NONE
BRIDGE LIMITS:	NONE
RAILROAD CROSSING:	NONE

INDEX OF ROADWAY PLANS

SHEET NO.	SHEET DESCRIPTION
1	KEY SHEET
2	SIGNATURE SHEET
3	TYPICAL SECTION
4 - 5	TYPICAL SECTION DETAIL
6 - 7	MEDIAN DETAIL
8	MODEL MANAGEMENT
9 - 12	PROJECT LAYOUT
13 - 14	PROJECT CONTROL
15 - 17	VERTICAL CONTROL DATA SHEET
18	GENERAL NOTES
19 - 39	ROADWAY PLAN
40 - 41	TEMPORARY TRAFFIC CONTROL PLAN
42 - 44	PEDESTRIAN TRAFFIC CONTROL PLAN
45 - 65	UTILITY ADJUSTMENTS

ROADWAY PLANS
ENGINEER OF RECORD:

KRIS KARANXHA, P.E.
P.E. LICENSE NUMBER 92368
FLORIDA TRANSPORTATION ENGINEERING INC.
12550 TELECOM DRIVE
TEMPLE TERRACE, FLORIDA, 33637
CONTRACT NO.: CAI49
VENDOR NO.: F65-0183924

FDOT PROJECT MANAGER:

DAVID AGACINSKI

GOVERNING STANDARD PLANS:

Florida Department of Transportation, FY2025-26 Standard Plans for Road and Bridge Construction and applicable Interim Revisions (IRs).

Standard Plans for Road Construction and associated IRs are available at the following website: http://www.fdot.gov/design/standardplans

PHASE IIR PLANS
06/19/2025

GOVERNING STANDARD SPECIFICATIONS:

Florida Department of Transportation, FY 2025-26 Standard Specifications for Road and Bridge Construction at the following website: http://www.fdot.gov/programmanagement/Implemented/SpecBooks

CONSTRUCTION CONTRACT NO.	FISCAL YEAR	SHEET NO.
T1908	26	1

THE OFFICIAL RECORD OF THIS SHEET IS THE ELECTRONIC FILE DIGITALLY SIGNED AND SEALED UNDER RULE 61G15-23.004, F.A.C.

KRIS KARANXHA
LICENSE
No 92368
STATE OF
FLORIDA
PROFESSIONAL ENGINEER

THIS ITEM HAS BEEN DIGITALLY
SIGNED AND SEALED BY:

ON THE DATE ADJACENT TO THE SEAL

SIGNATURE MUST BE VERIFIED
ON ANY ELECTRONIC COPIES.

FLORIDA TRANSPORTATION ENGINEERING, INC.
12550 TELECOM DRIVE
TEMPLE TERRACE, FL 33637
KRIS KARANXHA, P.E. NO. 92368

THE ABOVE NAMED PROFESSIONAL ENGINEER SHALL BE RESPONSIBLE FOR THE FOLLOWING SHEETS IN ACCORDANCE WITH RULE 61G15-23.004, F.A.C.

SHEET NO.	SHEET DESCRIPTION
1	KEY SHEET
2	SIGNATURE SHEET
3	TYPICAL SECTION
4 - 5	TYPICAL SECTION DETAIL
6 - 7	MEDIAN DETAIL
8	MODEL MANAGEMENT
9 - 12	PROJECT LAYOUT
13 - 14	PROJECT CONTROL
15 - 17	VERTICAL CONTROL DATA SHEET
18	GENERAL NOTES
19 - 39	ROADWAY PLAN
40 - 41	TEMPORARY TRAFFIC CONTROL PLAN
42 - 44	PEDESTRIAN TRAFFIC CONTROL PLAN
45 - 65	UTILITY ADJUSTMENTS

THE ABOVE NAMED PROFESSIONAL IS RESPONSIBLE FOR THE FOLLOWING BIM FILES IN ACCORDANCE WITH RULE 61G15-23.004, F.A.C.

BIM FILES IDENTIFIED AS PLANS TO SUPPORT EARTHWORK		
FILE NAME	FILE DESCRIPTION	SHA256 Encryption Code
		https://emn178.github.io/online-tools/sha256_checksum.html

THE OFFICIAL RECORD OF THIS SHEET IS THE ELECTRONIC FILE DIGITALLY SIGNED AND SEALED UNDER RULE 61G15-23.004, F.A.C.

6/19/2025 3:27:00 PM KaiwenChen
Z:\Projects\FDOT\447878152O1\Roadway\SIGNRD01.dgn

REVISIONS			
DATE	DESCRIPTION	DATE	DESCRIPTION

ENGINEER OF RECORD
KRIS KARANXHA, P.E.
LICENSE NUMBER: 92368
FLORIDA TRANSPORTATION ENGINEERING, INC.
12550 TELECOM DRIVE
TEMPLE TERRACE, FLORIDA 33637

STATE OF FLORIDA
DEPARTMENT OF TRANSPORTATION

ROAD NO.	COUNTY	FINANCIAL PROJECT ID
SR 80	HENDRY	447878-1-52-01

SIGNATURE SHEET

SHEET NO.
2

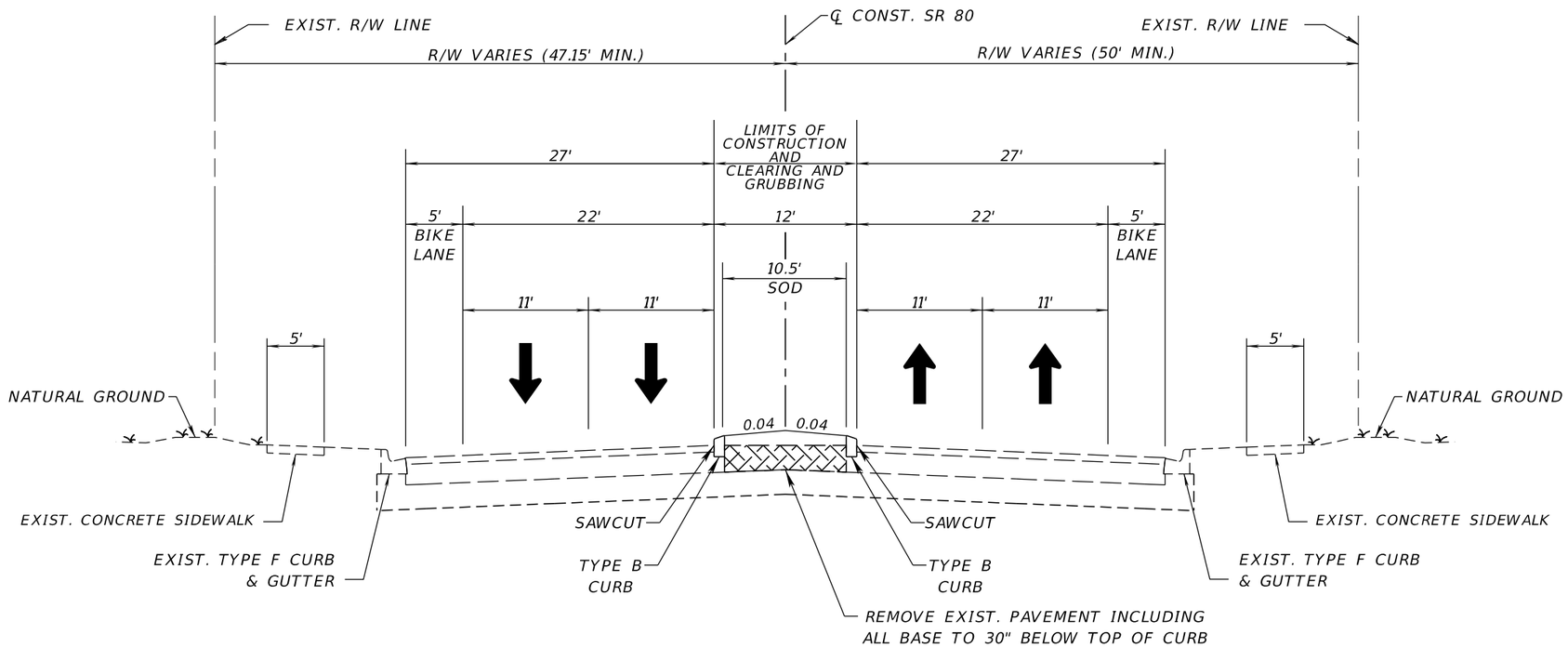

NOTE:
*MILLING AND RESURFACING TO MATCH EXISTING CROSS SLOPES UNLESS SPECIFIED OTHERWISE. SEE PLANS FOR LOCATIONS.

**SEE TYPICAL SECTION DETAIL SHEET FOR OVERBUILD DETAILS AND LOCATIONS.

TYPICAL SECTION
SR 80
STA. 537+23.65 TO STA. 1191+57.35

TRAVEL LANES, TURN LANES AND SIDE STREETS*

MILL EXISTING ASPHALT PAVEMENT (1.5")
OVERBUILD WITH SP 12.5 STRUCTURAL COURSE (TRAFFIC C)**
RESURFACE WITH FRICTION COURSE FC-12.5 (TRAFFIC C) (1.5") (PG 76-22)

TRAFFIC DATA

CURRENT YEAR = 2023 AADT = 24,000
ESTIMATED OPENING YEAR = 2025 AADT = 26,000
ESTIMATED DESIGN YEAR = 2025 AADT = 26,000
K = 9% D = 55.8% T = 8.1% (24 HOUR)
DESIGN HOUR T = 4.0%
DESIGN SPEED = 45 MPH STA. 1079+57.00 TO STA. 1117+16.36
35 MPH STA. 1117+16.36 TO STA. 1152+80.36
45 MPH STA. 1152+80.36 TO STA. 1191+34.76
CONTEXT CLASSIFICATION = C3C STA. 1079+57.00 TO STA. 1093+19.27
C2T STA. 1093+19.27 TO STA. 1191+34.76

REVISIONS			
DATE	DESCRIPTION	DATE	DESCRIPTION

ENGINEER OF RECORD
KRIS KARANXHA, P.E.
LICENSE NUMBER: 92368
FLORIDA TRANSPORTATION ENGINEERING, INC.
12550 TELECOM DRIVE
TEMPLE TERRACE, FLORIDA 33637

STATE OF FLORIDA
DEPARTMENT OF TRANSPORTATION

ROAD NO.	COUNTY	FINANCIAL PROJECT ID
SR 80	HENDRY	447878-1-52-01

TYPICAL SECTION

SHEET NO. 3

6/18/2025 5:52:28 PM CHloeMwiseneza
Z:\Projects\FDOT\447878152\01\Roadway\TYPSRD02.dgn

THE OFFICIAL RECORD OF THIS SHEET IS THE ELECTRONIC FILE DIGITALLY SIGNED AND SEALED UNDER RULE 61G15-23.004, F.A.C.

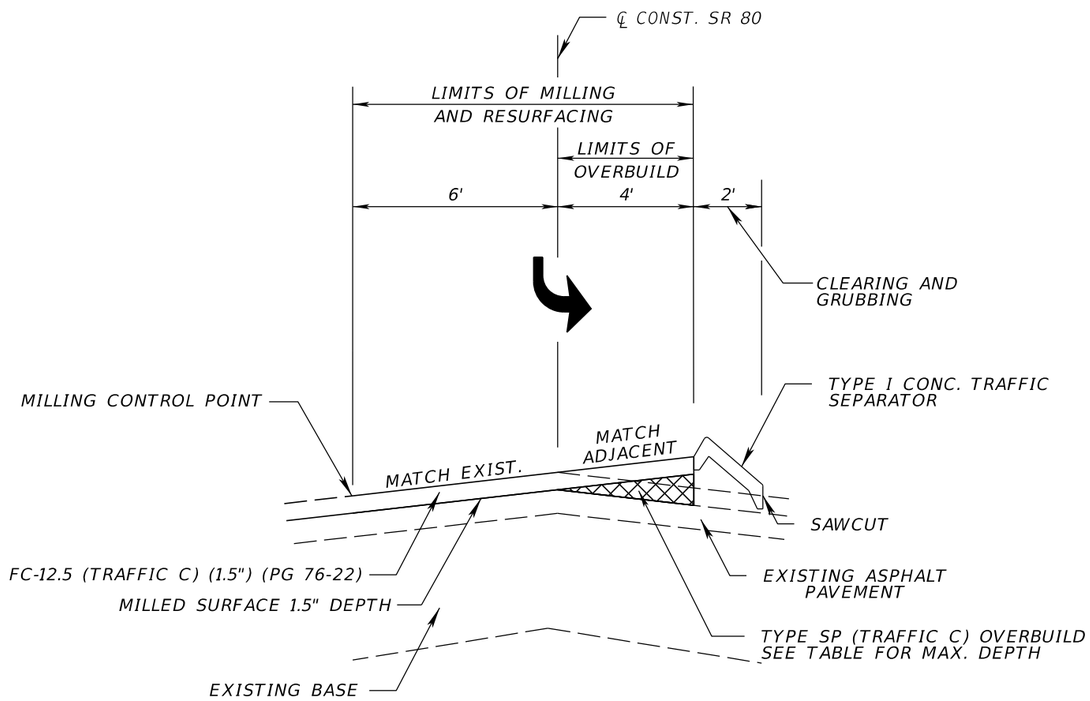

OVERBUILD AND
RESURFACING DETAIL

NTS

(WB DIRECTIONAL MEDIAN OPENING SHOWN.
EB MEDIAN DIRECTIONAL OPENING IS MIRROR IMAGE.)

OVERBUILD DETAILS

LOCATION		EXIST. SLOPE (%)	PROPOSED SLOPE (%)	MAX. DEPTH OF OVERBUILD (IN.)	WIDTH OF OVERBUILD (FT.)	AREA OF OVERBUILD (SQ. FT.)
STATION	LANE					
86+22.59	WESTBOUND - LEFT TURN LANE	(-)0.5	EXIST. SLOPE	–	–	–
86+40.00	WESTBOUND - LEFT TURN LANE	(-)0.8	(+) 0.8	0.7	3.8	0.2
86+72.50	WESTBOUND - LEFT TURN LANE	(-)0.9	EXIST. SLOPE	–	–	–
86+51.50	WESTBOUND - LEFT TURN LANE	(-)1.0	EXIST. SLOPE	–	–	–
87+00.00	WESTBOUND - LEFT TURN LANE	(-)1.0	(+)1.0	1.1	4.0	0.2
88+00.00	WESTBOUND - LEFT TURN LANE	(-)0.5	(+)0.8	0.7	4.0	0.1
89+00.00	WESTBOUND - LEFT TURN LANE	(-)1.0	(+)1.3	1.1	4.0	0.2
89+28.07	WESTBOUND - LEFT TURN LANE	(-)0.7	EXIST. SLOPE	–	–	–
93+25.56	EASTBOUND - LEFT TURN LANE	(-)0.3	EXIST. SLOPE	–	–	–
94+00.00	EASTBOUND - LEFT TURN LANE	(-)1.0	(+)1.0	1.0		0.2
95+00.00	EASTBOUND - LEFT TURN LANE	(-)2.3	(+)1.3	1.6	4.0	0.3
95+80.00	EASTBOUND - LEFT TURN LANE	(-)1.5	EXIST. SLOPE	–	–	–
97+31.00	WESTBOUND - LEFT TURN LANE	(-)0.6	EXIST. SLOPE	–	–	–
98+00.00	WESTBOUND - LEFT TURN LANE	(-)0.1	(+)2.0	1.0	4.0	0.2
99+00.00	WESTBOUND - LEFT TURN LANE	(-)1.3	(+)2.0	1.7	4.0	0.3
99+86.57	WESTBOUND - LEFT TURN LANE	(-)1.2	EXIST. SLOPE	–	–	–
105+17.94	WESTBOUND - LEFT TURN LANE	(-)0.7	EXIST. SLOPE	–	–	–
105+33.00	WESTBOUND - LEFT TURN LANE	(-)1.1	0.0	0.5	4.0	0.1
105+47.00	WESTBOUND - LEFT TURN LANE	(-)1.3	EXIST. SLOPE	–	–	–
1112+20.00	EASTBOUND - LEFT TURN LANE	(-)0.6	EXIST. SLOPE	–	–	–
1113+00.00	EASTBOUND - LEFT TURN LANE	(-)0.3	(+)0.2	0.6	4.0	0.1
1114+00.00	EASTBOUND - LEFT TURN LANE	(-)0.5	(+)1.0	0.7	4.0	0.1
1115+00.00	EASTBOUND - LEFT TURN LANE	(-)0.8	(+)0.8	0.7	4.0	0.1
1115+52.00	EASTBOUND - LEFT TURN LANE	(-)1.8	EXIST. SLOPE	–	–	–
1117+18.95	WESTBOUND - LEFT TURN LANE	(-)0.5	EXIST. SLOPE	–	–	–
1117+34.00	WESTBOUND - LEFT TURN LANE	(-)0.6	(+)0.3	0.4	4.0	0.1
1117+48.00	WESTBOUND - LEFT TURN LANE	(-)0.5	EXIST. SLOPE	–	–	–
1117+69.00	WESTBOUND - LEFT TURN LANE	(-)1.3	EXIST. SLOPE	–	–	–
1118+00.00	WESTBOUND - LEFT TURN LANE	(-)0.8	(+)0.8	0.8	4.0	0.1
1119+00.00	WESTBOUND - LEFT TURN LANE	(-)0.8	(+)1.0	0.9	4.0	0.2
1119+57.50	WESTBOUND - LEFT TURN LANE	(-)0.7	EXIST. SLOPE	–	–	–
1120+69.00	EASTBOUND - LEFT TURN LANE	(+)1.7	EXIST. SLOPE	–	–	–
1121+00.00	EASTBOUND - LEFT TURN LANE	(-)0.3	(+)2.0	1.1	4.0	0.2
1122+00.00	EASTBOUND - LEFT TURN LANE	(-)0.2	(+)1.5	0.8	4.0	0.1
1122+51.50	EASTBOUND - LEFT TURN LANE	(+)0.9	EXIST. SLOPE	–	–	–
1122+72.50	EASTBOUND - LEFT TURN LANE	(-)1.0	EXIST. SLOPE	–	–	–
1123+00.00	EASTBOUND - LEFT TURN LANE	(-)1.8	(+)0.1	0.1	0.6	0.1
1123+01.55	EASTBOUND - LEFT TURN LANE	(-)1.0	EXIST. SLOPE	–	–	–
1127+57.90	WESTBOUND - LEFT TURN LANE	(-)0.4	EXIST. SLOPE	–	–	–
1127+73.00	WESTBOUND - LEFT TURN LANE	(-)0.3	(+)0.5	0.4	4.2	0.1
1127+88.00	WESTBOUND - LEFT TURN LANE	(-)0.1	EXIST. SLOPE	–	–	–
1128+09.00	WESTBOUND - LEFT TURN LANE	(-)0.2	EXIST. SLOPE	–	–	–
1129+00.00	WESTBOUND - LEFT TURN LANE	(-)0.2	(+)1.2	0.8	5.7	0.2
1130+00.00	WESTBOUND - LEFT TURN LANE	(-)1.3	(+)1.3	2.2	6.9	0.6
1130+24.61	WESTBOUND - LEFT TURN LANE	(-)1.2	EXIST. SLOPE	–	–	–
1150+15.80	EASTBOUND - LEFT TURN LANE	(-)0.7	EXIST. SLOPE	–	–	–
1151+00.00	EASTBOUND - LEFT TURN LANE	(-)1.0	(+)1.0	1.0	4.0	0.2
1152+00.00	EASTBOUND - LEFT TURN LANE	(-)1.8	(+)1.5	1.6	4.0	0.3
1152+33.50	EASTBOUND - LEFT TURN LANE	(-)2.2	EXIST. SLOPE	–	–	–
1152+54.50	EASTBOUND - LEFT TURN LANE	(-)1.4	EXIST. SLOPE	–	–	–

THE OFFICIAL RECORD OF THIS SHEET IS THE ELECTRONIC FILE DIGITALLY SIGNED AND SEALED UNDER RULE 61G15-23.004, F.A.C.

OVERBUILD DETAILS Cont.

LOCATION		EXIST. SLOPE (%)	PROPOSED SLOPE (%)	MAX. DEPTH OF OVERBUILD (IN.)	WIDTH OF OVERBUILD (FT.)	AREA OF OVERBUILD (SQ. FT.)
STATION	LANE					
1152+64.00	EASTBOUND - LEFT TURN LANE	(-)1.0	(+)1.6	1.0	3.1	0.1
1152+74.10	EASTBOUND - LEFT TURN LANE	(-)0.9	EXIST. SLOPE	–	–	–
1152+88.90	WESTBOUND - LEFT TURN LANE	(-)1.3	EXIST. SLOPE	–	–	–
1153+00.00	WESTBOUND - LEFT TURN LANE	(-)0.1	(+)0.6	0.6	3.3	0.1
1153+08.50	WESTBOUND - LEFT TURN LANE	(-)1.0	EXIST. SLOPE	–	–	–
1153+29.50	WESTBOUND - LEFT TURN LANE	(-)0.9	EXIST. SLOPE	–	–	–
1154+00.00	WESTBOUND - LEFT TURN LANE	(-)1.3	(+)1.0	1.1	4.0	0.2
1155+00.00	WESTBOUND - LEFT TURN LANE	(-)0.8	(+)1.0	1.0	4.0	0.2
1155+84.09	WESTBOUND - LEFT TURN LANE	(-)0.9	EXIST. SLOPE	–	–	–
1162+37.38	EASTBOUND - LEFT TURN LANE	(-)1.0	EXIST. SLOPE	–	–	–
1163+00.00	EASTBOUND - LEFT TURN LANE	(-)1.8	(+)1.8	1.6	4.0	0.3
1164+00.00	EASTBOUND - LEFT TURN LANE	(-)1.5	(+)1.8	1.6	4.0	0.3
1164+92.50	EASTBOUND - LEFT TURN LANE	(-)0.9	EXIST. SLOPE	–	–	–
1165+13.50	EASTBOUND - LEFT TURN LANE	(-)0.9	EXIST. SLOPE	–	–	–
1165+23.00	EASTBOUND - LEFT TURN LANE	(-)0.9	(+)0.8	0.6	3.1	0.1
1165+33.10	EASTBOUND - LEFT TURN LANE	(-)0.8	EXIST. SLOPE	–	–	–
1165+48.40	WESTBOUND - LEFT TURN LANE	(-)0.7	EXIST. SLOPE	–	–	–
1165+58.00	WESTBOUND - LEFT TURN LANE	(-)1.0	(+)1.0	0.7	3.0	0.1
1165+68.00	WESTBOUND - LEFT TURN LANE	(-)1.0	EXIST. SLOPE	–	–	–
1165+89.00	WESTBOUND - LEFT TURN LANE	(-)1.4	EXIST. SLOPE	–	–	–
1166+00.00	WESTBOUND - LEFT TURN LANE	(-)1.3	(+)1.3	1.3	4.0	0.2
1167+00.00	WESTBOUND - LEFT TURN LANE	(-)1.5	(+)1.3	1.3	4.0	0.2
1168+00.00	WESTBOUND - LEFT TURN LANE	(-)1.5	(+)2.0	1.8	4.0	0.3
1168+44.00	WESTBOUND - LEFT TURN LANE	(-)0.8	EXIST. SLOPE	–	–	–
1173+78.94	WESTBOUND - LEFT TURN LANE	0.0	EXIST. SLOPE	–	–	–
1174+00.00	WESTBOUND - LEFT TURN LANE	(-)0.1	(+)0.3	0.3	4.0	0.1
1174+07.50	WESTBOUND - LEFT TURN LANE	(-)0.2	EXIST. SLOPE	–	–	–
1174+28.50	WESTBOUND - LEFT TURN LANE	(-)0.5	EXIST. SLOPE	–	–	–
1175+00.00	WESTBOUND - LEFT TURN LANE	(-)1.2	(+)0.8	1.0	4.0	0.2
1176+00.00	WESTBOUND - LEFT TURN LANE	(-)0.8	(+)0.5	0.7	4.0	0.1
1176+83.50	WESTBOUND - LEFT TURN LANE	(-)1.5	EXIST. SLOPE	–	–	–
1178+93.50	EASTBOUND - LEFT TURN LANE	0.0	EXIST. SLOPE	–	–	–
1179+00.00	EASTBOUND - LEFT TURN LANE	0.0	(+)1.5	0.4	1.3	0.1
1180+00.00	EASTBOUND - LEFT TURN LANE	(-)1.3	(+)2.3	1.8	4.0	0.3
1181+00.00	EASTBOUND - LEFT TURN LANE	(-)1.3	(+)2.3	1.7	4.0	0.3
1181+48.50	EASTBOUND - LEFT TURN LANE	(-)1.1	EXIST. SLOPE	–	–	–
1181+69.50	EASTBOUND - LEFT TURN LANE	(-)1.5	EXIST. SLOPE	–	–	–
1181+79.00	EASTBOUND - LEFT TURN LANE	(-)1.4	(+)1.7	1.2	3.1	0.1
1181+89.10	EASTBOUND - LEFT TURN LANE	(-)1.2	EXIST. SLOPE	–	–	–
1182+15.90	WESTBOUND - LEFT TURN LANE	(-)1.3	EXIST. SLOPE	–	–	–
1182+26.00	WESTBOUND - LEFT TURN LANE	(-)1.3	(+)2.5	1.4	3.1	0.2
1182+35.50	WESTBOUND - LEFT TURN LANE	(-)1.3	EXIST. SLOPE	–	–	–
1182+56.50	WESTBOUND - LEFT TURN LANE	(-)1.2	EXIST. SLOPE	–	–	–
1183+00.00	WESTBOUND - LEFT TURN LANE	(-)1.0	(+)2.3	1.6	4.0	0.3
1184+00.00	WESTBOUND - LEFT TURN LANE	(-)1.0	(+)2.0	1.5	4.0	0.3
1185+00.00	WESTBOUND - LEFT TURN LANE	(-)1.3	(+)2.2	1.0	2.3	0.1
1185+11.50	WESTBOUND - LEFT TURN LANE	(-)1.1	EXIST. SLOPE	–	–	–

THE OFFICIAL RECORD OF THIS SHEET IS THE ELECTRONIC FILE DIGITALLY SIGNED AND SEALED UNDER RULE 61G15-23.004, F.A.C.

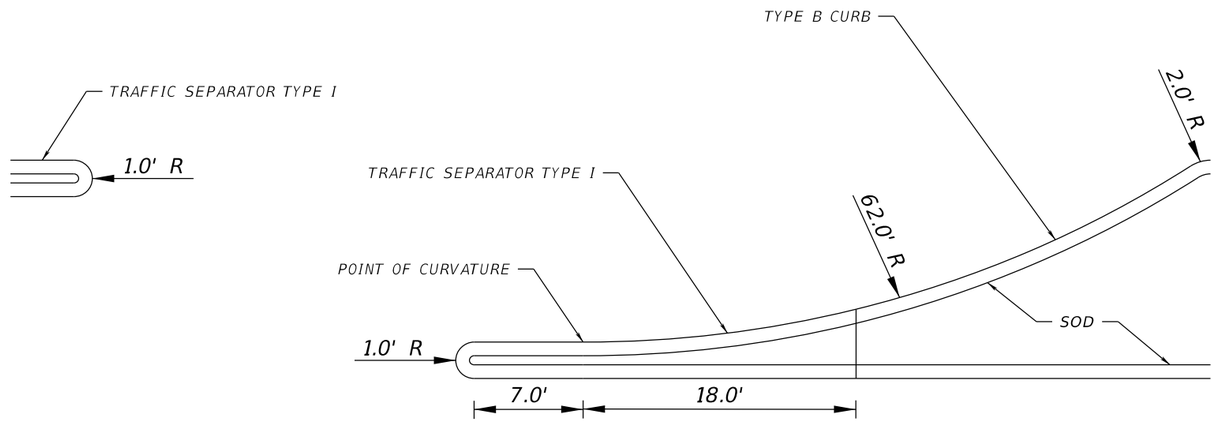

STA. 86+10.00 TO STA. 86+72.50
STA. 105+05.50 TO STA. 105+68.00
STA. 1115+52.00 TO STA. 1116+14.50
STA. 1117+6.50 TO STA. 1117+69.00
STA. 1122+51.50 TO STA. 1123+14.00
STA. 1127+88.00 TO STA. 1128+9.00
STA. 1173+66.50 TO STA. 1174+28.50

DIRECTIONAL MEDIAN OPENING (NTS)

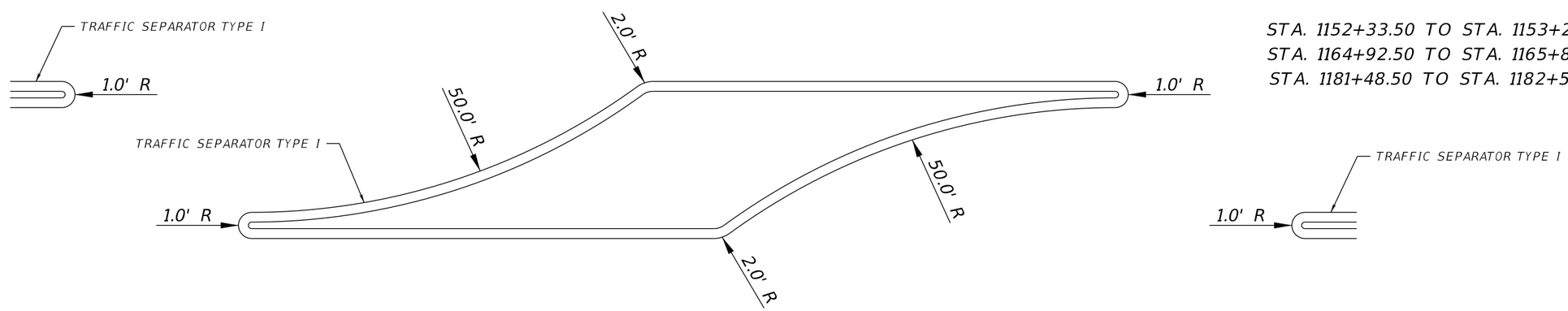

STA. 1152+33.50 TO STA. 1153+29.50
STA. 1164+92.50 TO STA. 1165+89.00
STA. 1181+48.50 TO STA. 1182+56.50

TWO-WAY DIRECTIONAL MEDIAN OPENING (NTS)

REVISIONS			
DATE	DESCRIPTION	DATE	DESCRIPTION

ENGINEER OF RECORD
KRIS KARANXHA, P.E.
LICENSE NUMBER: 92368
FLORIDA TRANSPORTATION ENGINEERING, INC.
12550 TELECOM DRIVE
TEMPLE TERRACE, FLORIDA 33637

STATE OF FLORIDA
DEPARTMENT OF TRANSPORTATION

ROAD NO.	COUNTY	FINANCIAL PROJECT ID
SR 80	HENDRY	447878-1-52-01

MEDIAN DETAIL

SHEET NO.
6

6/18/2025 5:52:29 PM ChloeMwisenezа
Z:\Projects\FDOT\447878152O1\Roadway\TYPSRD02.dgn

THE OFFICIAL RECORD OF THIS SHEET IS THE ELECTRONIC FILE DIGITALLY SIGNED AND SEALED UNDER RULE 61G15-23.004, F.A.C.

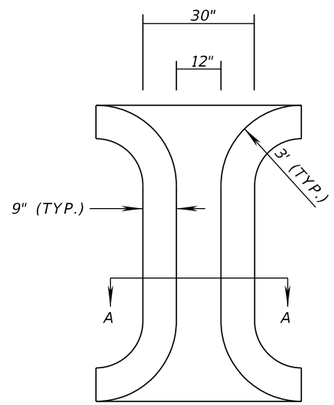

CONCRETE MEDIAN FLUME DETAIL

NTS

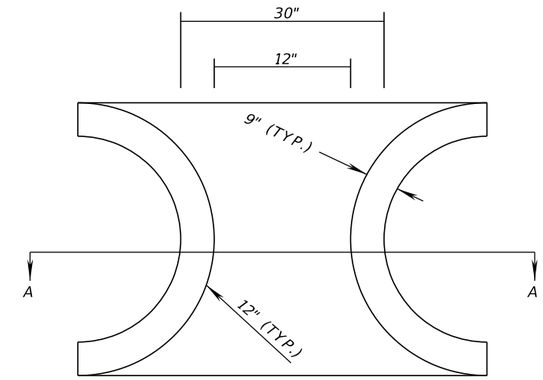

DRAINAGE SLOT DETAIL FOR CONCRETE TRAFFIC SEPARATOR

NTS

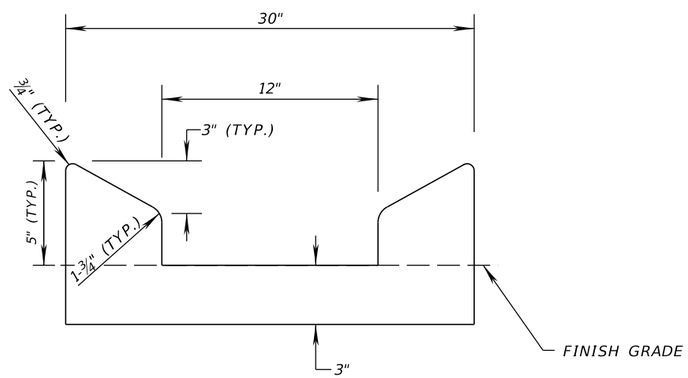

SECTION A-A

NTS

CENTER OF FLUME LOCATIONS

STA. 1109+00.00	STA. 1109+50.00
STA. 1110+00.00	STA. 1110+50.00
	STA. 1111+10.00

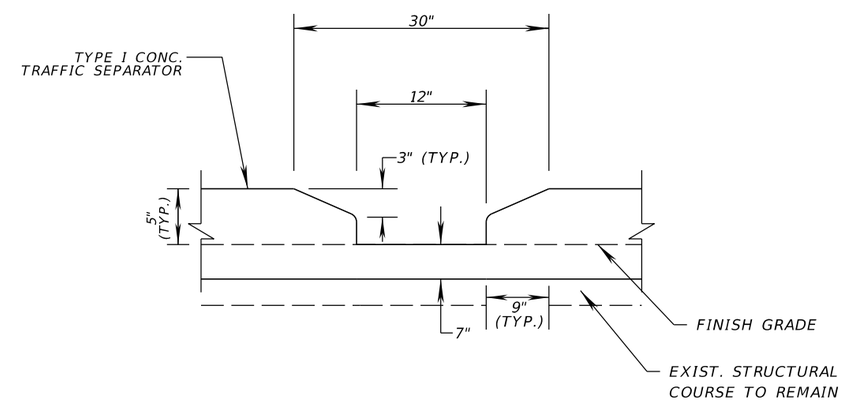

SECTION A-A

NTS

CENTER OF DRAINAGE SLOT LOCATIONS

STA. 106+00.00	STA. 106+25.00
STA. 106+50.00	STA. 106+75.00
STA 107+00.00	STA. 107+25.00
STA. 107+50.00	STA. 107+75.00
STA. 108+00.00	STA. 1112+00.00
	STA. 1112+10.00

REVISIONS			
DATE	DESCRIPTION	DATE	DESCRIPTION

ENGINEER OF RECORD

KRIS KARANXHA, P.E.
LICENSE NUMBER: 92368
FLORIDA TRANSPORTATION ENGINEERING, INC.
12550 TELECOM DRIVE
TEMPLE TERRACE, FLORIDA 33637

STATE OF FLORIDA
DEPARTMENT OF TRANSPORTATION

ROAD NO.	COUNTY	FINANCIAL PROJECT ID
SR 80	HENDRY	447878-1-52-01

MEDIAN DETAIL

SHEET NO. 7

THE OFFICIAL RECORD OF THIS SHEET IS THE ELECTRONIC FILE DIGITALLY SIGNED AND SEALED UNDER RULE 61G15-23.004, F.A.C.

6/18/2025 5:52:29 PM ChloeMwiseneza
Z:\Projects\FDOT\44787815201\Roadway\TYPSRD02.dgn

Z:\Projects\FDOT\44787815201\Roadway\TYPSRD02.dgn : DRAINAGE SLOT DETAIL
ChloeMwiseneza 6/18/2025 5:52:30 PM

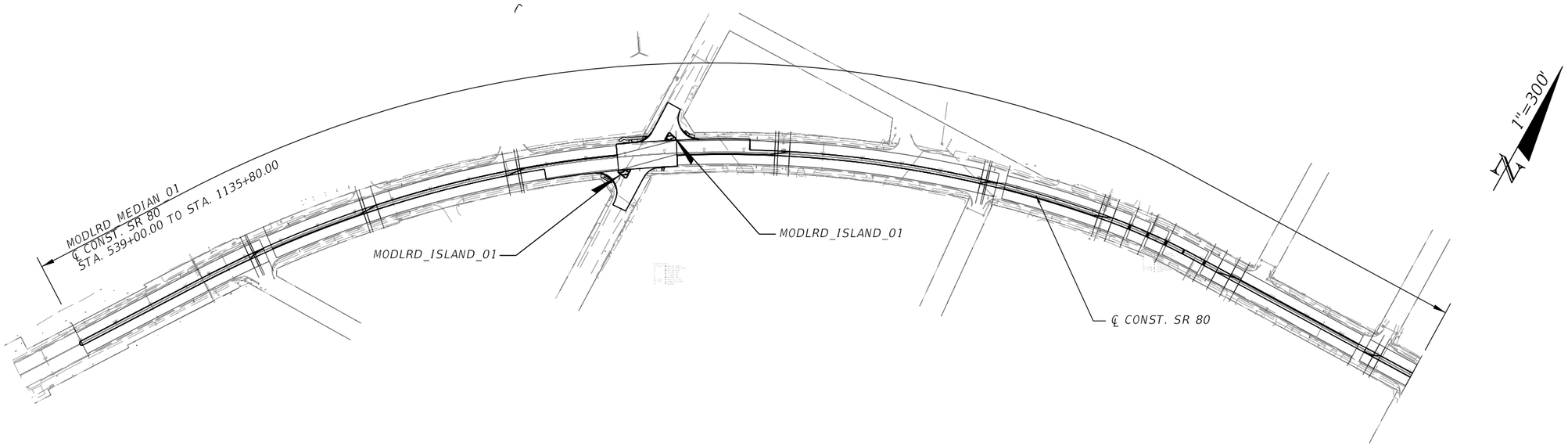

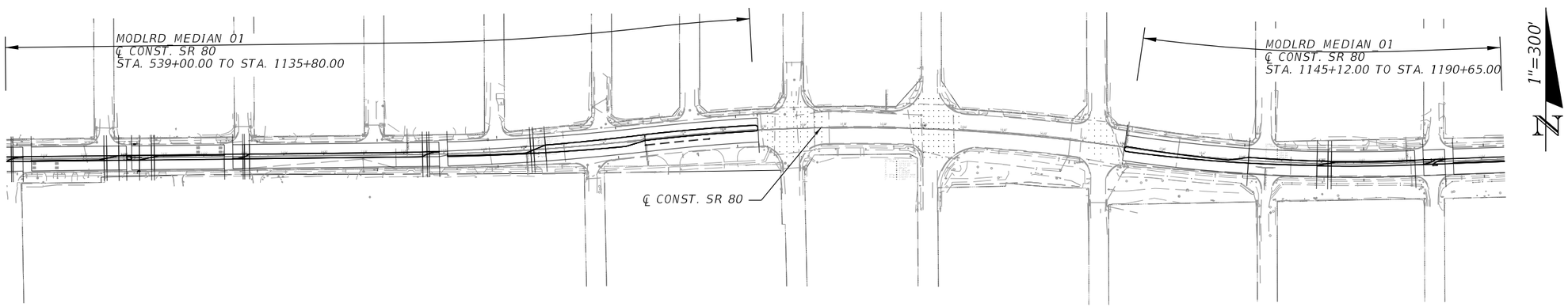

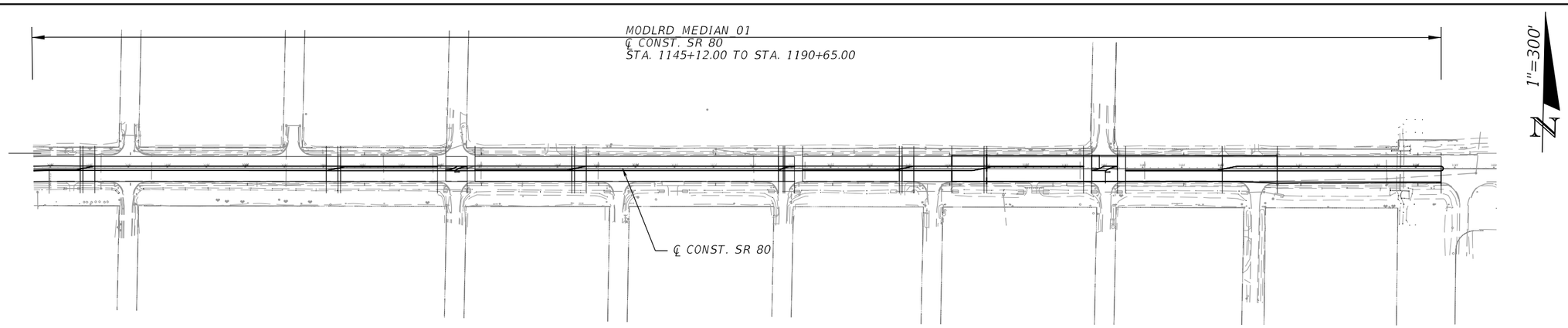

REVISIONS			
DATE	DESCRIPTION	DATE	DESCRIPTION

ENGINEER OF RECORD

KRIS KARANXHA, P.E.
LICENSE NUMBER: 92368
FLORIDA TRANSPORTATION ENGINEERING, INC.
12550 TELECOM DRIVE
TEMPLE TERRACE, FLORIDA 33637

STATE OF FLORIDA
DEPARTMENT OF TRANSPORTATION

ROAD NO.	COUNTY	FINANCIAL PROJECT ID
SR 80	HENDRY	447878-1-52-01

MODEL MANAGEMENT

SHEET NO.
8

6/18/2025 5:58:58 PM ChloeMwiseneza
Z:\Projects\FDOT\447878152O1\Roadway\PLAYRD02.dgn

THE OFFICIAL RECORD OF THIS SHEET IS THE ELECTRONIC FILE DIGITALLY SIGNED AND SEALED UNDER RULE 61G15-23.004, F.A.C.

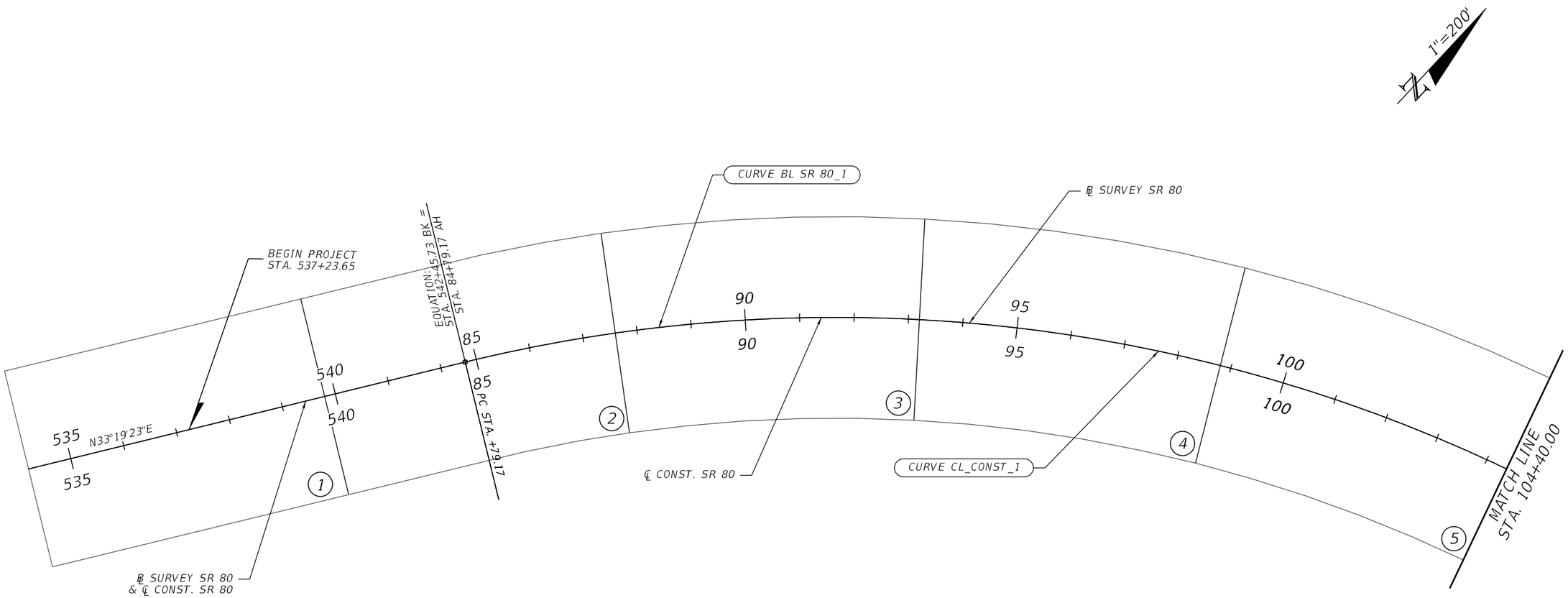

CURVE DATA CL_CONST_1
PI STA. = 97+23.59
Δ = 46°57'32" (RT)
D = 02°00'00"
T = 1,244.42
L = 2,347.94
R = 2,864.79
PC STA. = 84+79.17
PT STA. = 108+27.11
e = NC

CURVE DATA_BL SR 80_1
PI STA. = 99+99.97
Δ = 55°55'27" (RT)
D = 02°00'00"
T = 1,520.80
L = 2,796.21
R = 2,864.79
PC STA. = 84+79.17
PT STA. = 112+75.38
e = NC

REVISIONS			
DATE	DESCRIPTION	DATE	DESCRIPTION

ENGINEER OF RECORD
KRIS KARANXHA, P.E.
LICENSE NUMBER: 92368
FLORIDA TRANSPORTATION ENGINEERING, INC.
12550 TELECOM DRIVE
TEMPLE TERRACE, FLORIDA 33637

STATE OF FLORIDA
DEPARTMENT OF TRANSPORTATION

ROAD NO.	COUNTY	FINANCIAL PROJECT ID
SR 80	HENDRY	447878-1-52-01

PROJECT LAYOUT

SHEET NO.
9

THE OFFICIAL RECORD OF THIS SHEET IS THE ELECTRONIC FILE DIGITALLY SIGNED AND SEALED UNDER RULE 61G15-23.004, F.A.C.

6/18/2025 5:52:39 PM ChloeMwiseneza
Z:\Projects\FDOT\447878152O1\Roadway\PLAYRD01.dgn

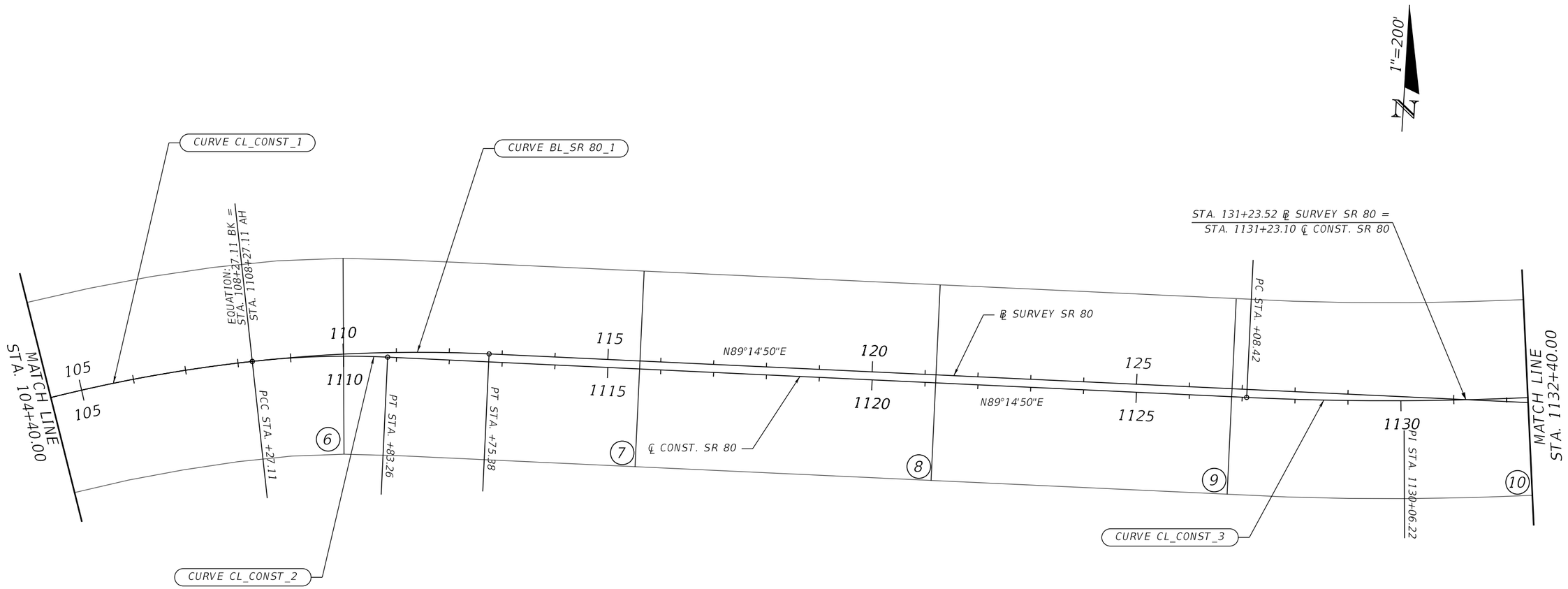

CURVE DATA_BL SR 80_1
PI STA. = 99+99.97
Δ = 55°55'27" (RT)
D = 02°00'00"
T = 1,520.80
L = 2,796.21
R = 2,864.79
PC STA. = 84+79.17
PT STA. = 112+75.38
e = NC

CURVE DATA CL_CONST_1
PI STA. = 97+23.59
Δ = 46°57'32" (RT)
D = 02°00'00"
T = 1,244.42
L = 2,347.94
R = 2,864.79
PC STA. = 84+79.17
PCC STA. = 108+27.11
e = NC

CURVE DATA CL_CONST_2
PI STA. = 1109+55.45
Δ = 08°57'55" (RT)
D = 03°30'00"
T = 128.34
L = 256.15
R = 1,637.02
PCC STA. = 1108+27.11
PT STA. = 1110+83.26
e = 0.034

CURVE DATA CL_CONST_3
PI STA. = 1130+06.22
Δ = 05°57'02" (LT)
D = 01°00'00"
T = 297.80
L = 595.06
R = 595.06
PC STA. = 1127+08.42
PRC STA. = 1133+03.48
e = NC

REVISIONS			
DATE	DESCRIPTION	DATE	DESCRIPTION

ENGINEER OF RECORD
KRIS KARANXHA, P.E.
LICENSE NUMBER: 92368
FLORIDA TRANSPORTATION ENGINEERING, INC.
12550 TELECOM DRIVE
TEMPLE TERRACE, FLORIDA 33637

STATE OF FLORIDA
DEPARTMENT OF TRANSPORTATION

ROAD NO.	COUNTY	FINANCIAL PROJECT ID
SR 80	HENDRY	447878-1-52-01

PROJECT LAYOUT

SHEET NO. 10

THE OFFICIAL RECORD OF THIS SHEET IS THE ELECTRONIC FILE DIGITALLY SIGNED AND SEALED UNDER RULE 61G15-23.004, F.A.C.

6/18/2025 5:52:39 PM ChloeMwiseneza
Z:\Projects\FDOT\447878\5201\Roadway\PLAYRD01.dgn

CURVE DATA CL_CONST_3
PI STA. = 1130+06.22
Δ = 05°57'02" (LT)
D = 01°00'00"
T = 297.80
L = 595.06
R = 595.06
PC STA. = 1127+08.42
PRC STA. = 1133+03.48
e = NC

CURVE DATA CL_CONST_4
PI STA. = 1139+09.22
Δ = 15°03'22" (RT)
D = 01°15'00"
T = 605.74
L = 1,204.49
R = 4,583.66
PRC STA. = 1133+03.48
PRC STA. = 1145+07.97
e = NC

CURVE DATA CL_CONST_5
PI STA. = 1148+61.45
Δ = 10°34'27" (LT)
D = 01°30'00"
T = 353.48
L = 704.94
R = 704.94
PRC STA. = 1145+07.97
PT STA. = 1152+12.92
e = NC

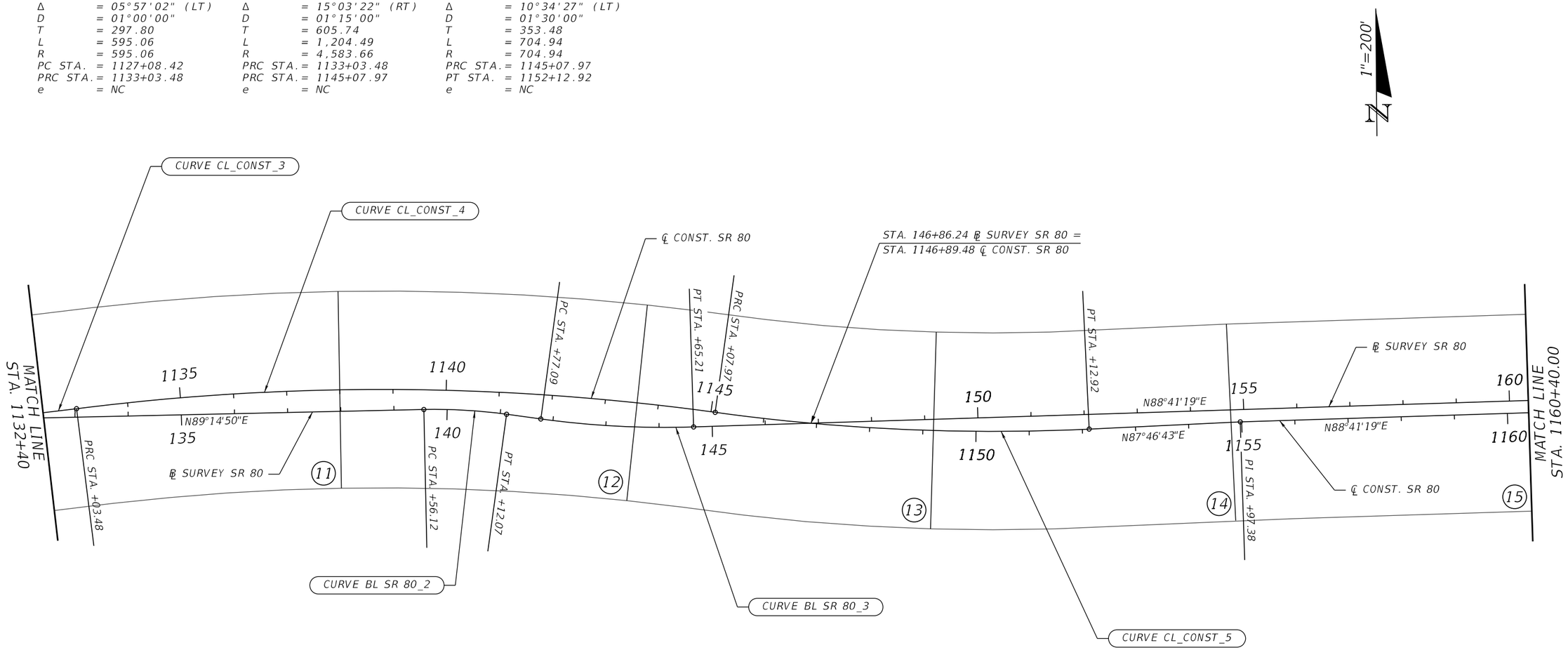

CURVE DATA_BL SR 80_2
PI STA. = 140+34.26
Δ = 09°02'43" (RT)
D = 05°48'00"
T = 78.14
L = 155.95
R = 987.86
PC STA. = 139+56.12
PT STA. = 141+12.07
e = NC

CURVE DATA_BL SR 80_3
PI STA. = 143+21.49
Δ = 09°36'14" (LT)
D = 03°20'00"
T = 144.40
L = 288.12
R = 1,718.87
PC STA. = 141+77.09
PT STA. = 144+65.21
e = NC

REVISIONS			
DATE	DESCRIPTION	DATE	DESCRIPTION

ENGINEER OF RECORD
KRIS KARANXHA, P.E.
LICENSE NUMBER: 92368
FLORIDA TRANSPORTATION ENGINEERING, INC.
12550 TELECOM DRIVE
TEMPLE TERRACE, FLORIDA 33637

STATE OF FLORIDA
DEPARTMENT OF TRANSPORTATION

ROAD NO.	COUNTY	FINANCIAL PROJECT ID
SR 80	HENDRY	447878-1-52-01

PROJECT LAYOUT

SHEET NO.
11

THE OFFICIAL RECORD OF THIS SHEET IS THE ELECTRONIC FILE DIGITALLY SIGNED AND SEALED UNDER RULE 61G15-23.004, F.A.C.

6/18/2025 5:52:40 PM ChloeMwisenezya
Z:\Projects\FDOT\447878\15201\Roadway\PLAYRD01.dgn

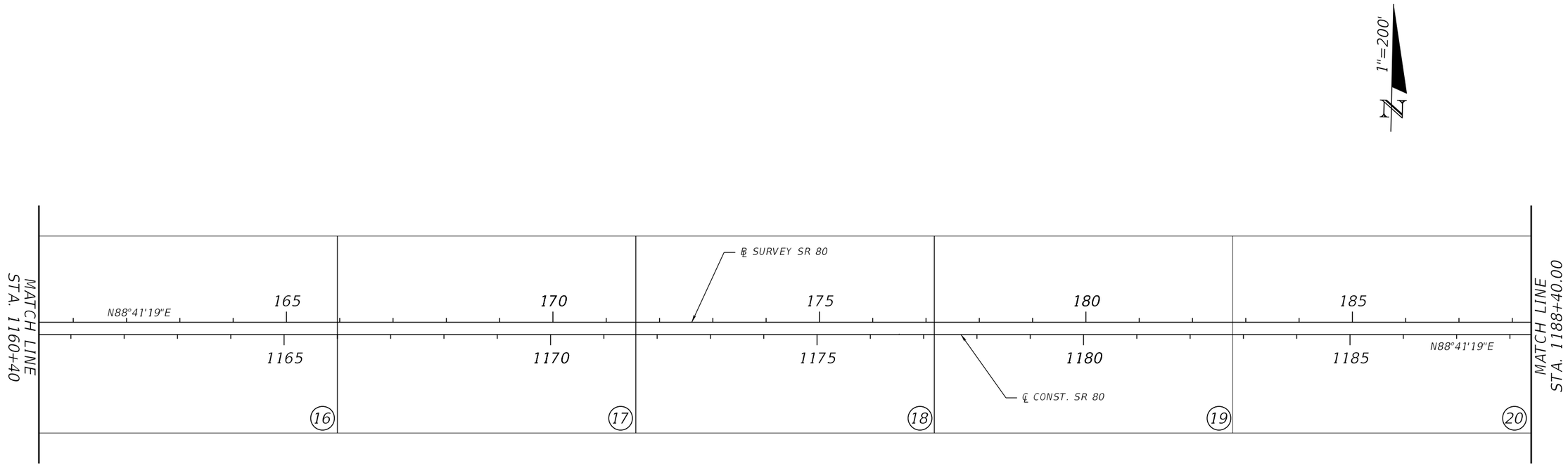

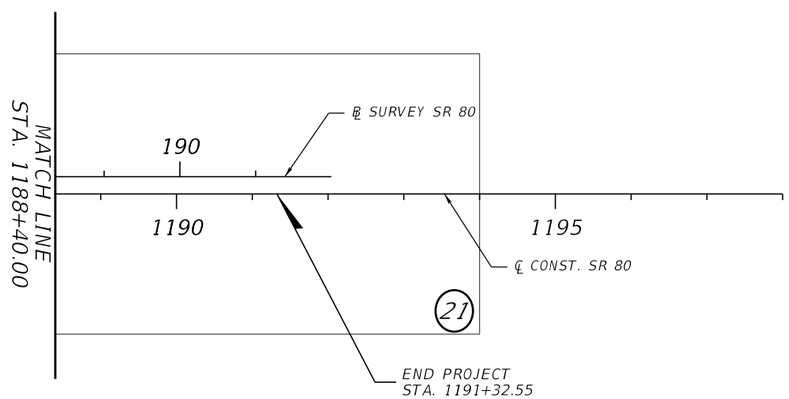

REVISIONS			
DATE	DESCRIPTION	DATE	DESCRIPTION

ENGINEER OF RECORD

KRIS KARANXHA, P.E.
LICENSE NUMBER: 92368
FLORIDA TRANSPORTATION ENGINEERING, INC.
12550 TELECOM DRIVE
TEMPLE TERRACE, FLORIDA 33637

STATE OF FLORIDA
DEPARTMENT OF TRANSPORTATION

ROAD NO.	COUNTY	FINANCIAL PROJECT ID
SR 80	HENDRY	447878-1-52-01

PROJECT LAYOUT

SHEET NO. 12

6/18/2025 5:52:40 PM ChloeMwisenezа
Z:\Projects\FDOT\447878152O1\Roadway\PLAYRD01.dgn

THE OFFICIAL RECORD OF THIS SHEET IS THE ELECTRONIC FILE DIGITALLY SIGNED AND SEALED UNDER RULE 61G15-23.004, F.A.C.

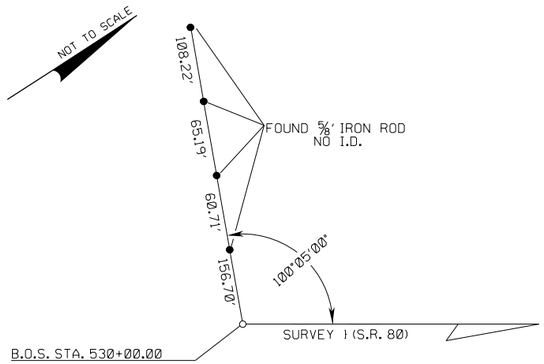

B.O.S / P.O.T. STA. 530+00.00
FOUND PK NAIL & DISK "LB 6566"
S.R. 80

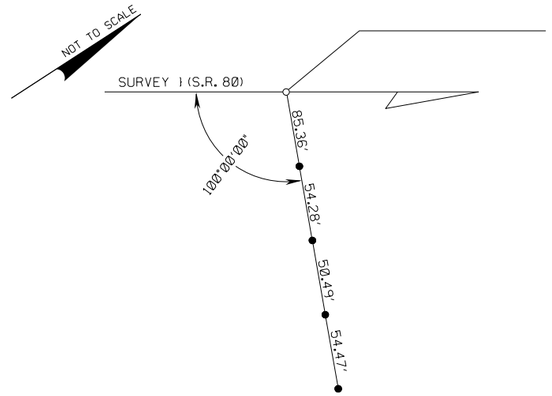

P.O.T. STA. 540+00.00
FOUND PK NAIL & DISK "LB 6566"
S.R. 80

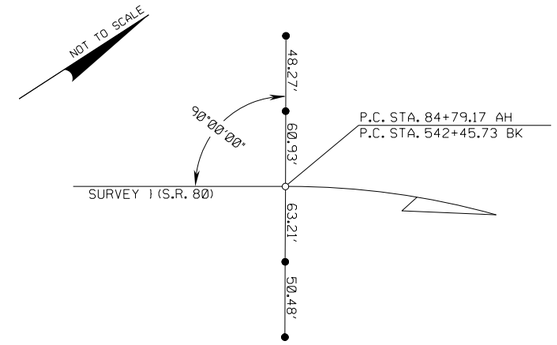

STATION EQUATION
P.C. STA. 84+79.17 AH
P.C. STA. 542+45.73 BK
SET MAG NAIL & DISK "LB 7940"
S.R. 80

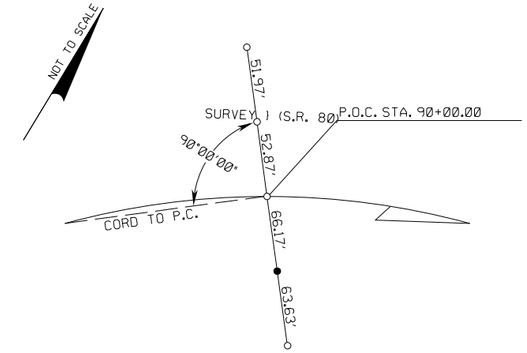

P.O.C. STA. 90+00.00
FOUND PK NAIL & DISK "LB 6566"
S.R. 80

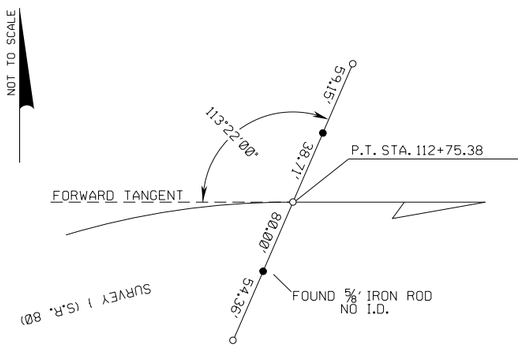

P.T. STA. 112+75.38
SET MAG NAIL & DISK "LB 7940"
S.R. 80

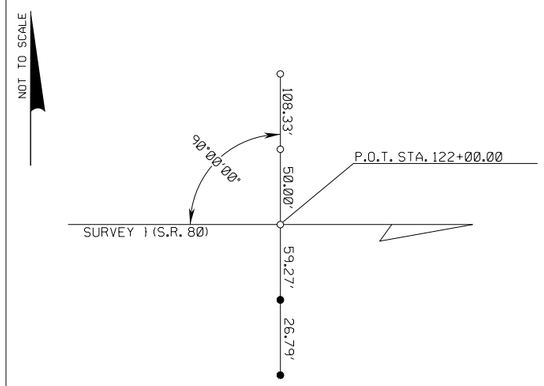

P.O.T. STA. 122+00.00
SET MAG NAIL & DISK "LB 7940"
S.R. 80

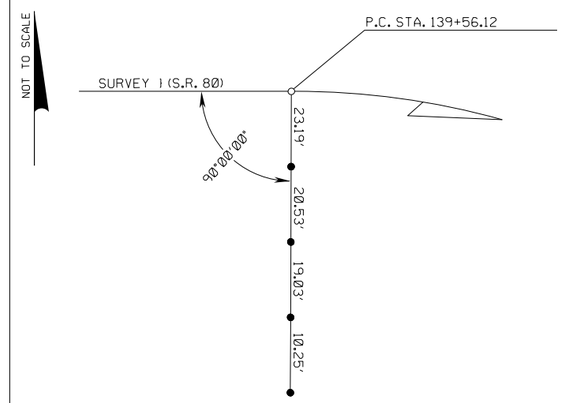

P.C. STA. 139+56.12
SET MAG NAIL & DISK "LB 7940"
S.R. 80

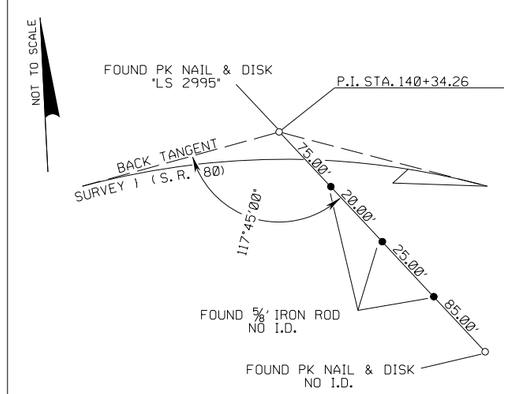

P.I. STA. 140+34.26
SET MAG NAIL & DISK "LB 7940"
S.R. 80

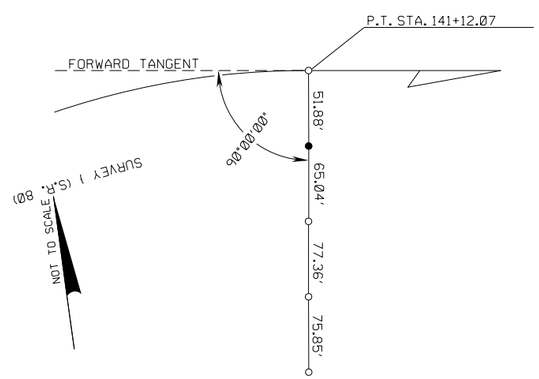

P.T. STA. 141+12.07
SET MAG NAIL & DISK "LB 7940"
S.R. 80

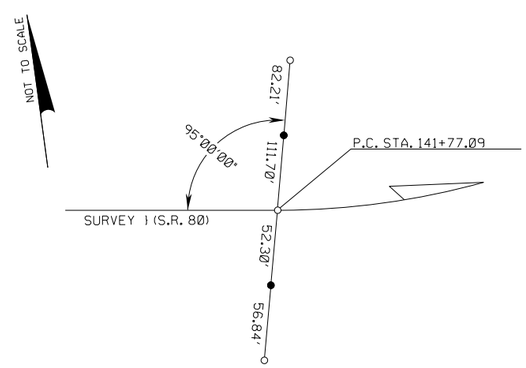

P.C. STA. 141+77.09
FOUND PK NAIL & DISK "LB 6566"
S.R. 80

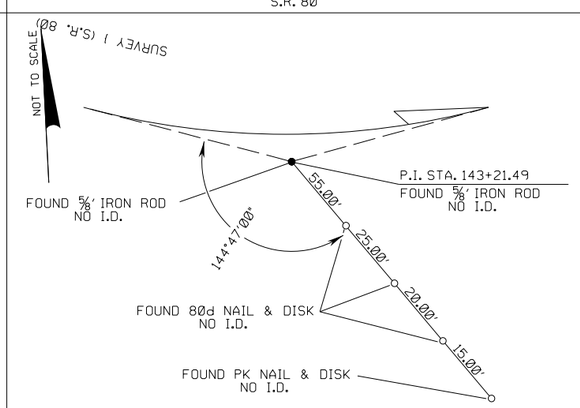

P.I. STA. 143+21.49
FOUND 5/8' IRON ROD (NO I.D.)
S.R. 80

LEGEND

Δ	=	DELTA
℄	=	DENOTES SURVEY BASELINE
AH.	=	AHEAD
B.O.A.	=	BEGINNING OF ALIGNMENT
B.O.S.	=	BEGINNING OF SURVEY
BK.	=	BACK
BUS.	=	BUSINESS
E.O.A.	=	END OF ALIGNMENT
F.C.M.	=	FOUND CONCRETE MONUMENT
F.R.R.S.	=	RAILROAD SPIKE
FND.	=	FOUND
ID.	=	IDENTIFICATION
I.R.C.	=	IRON ROD & CAP
LB	=	LICENSED BUSINESS
LS	=	LAND SURVEYOR
P.C.	=	POINT OF CURVATURE
P.I.	=	POINT OF INTERSECTION
PK	=	PARKER KALON NAIL
PKD	=	PARKER KALON NAIL AND DISK
P.O.T.	=	POINT ON TANGENT
P.O.C.	=	POINT ON CURVE
P.T.	=	POINT OF TANGENCY
R	=	RADIUS
S.I.R.C.	=	SET 5/8" IRON ROD & CAP LB 6566
S.P.K.D.	=	SET PARKER KALON NAIL & DISK LB 6566
S.R.	=	STATE ROAD
STA.	=	STATION
●	=	SET 5/8" IRON ROD & CAP LB 6566 (UNLESS OTHERWISE NOTED)
○	=	SET PARKER KALON NAIL & DISK LB 6566 (UNLESS OTHERWISE NOTED)

S.R. 80
FROM: EAST OF BEE CREEK
TO: FORD ROAD
F.P. ID.: PENDING
SURVEY PERFORMED BY: MCKIM & CREED
SURVEY DATE: MAY 2011

REVISIONS			
DATE	DESCRIPTION	DATE	DESCRIPTION

ENGINEER OF RECORD
KRIS KARANXHA, P.E.
LICENSE NUMBER: 92368
FLORIDA TRANSPORTATION ENGINEERING, INC.
12550 TELECOM DRIVE
TEMPLE TERRACE, FLORIDA 33637

STATE OF FLORIDA
DEPARTMENT OF TRANSPORTATION

ROAD NO.	COUNTY	FINANCIAL PROJECT ID
SR 80	HENDRY	447878-1-52-01

PROJECT CONTROL

SHEET NO.
13

THE OFFICIAL RECORD OF THIS SHEET IS THE ELECTRONIC FILE DIGITALLY SIGNED AND SEALED UNDER RULE 61G15-23.004, F.A.C.

6/18/2025 5:52:41 PM ChloeMwiseneza
Z:\Projects\FDOT\447878\5201\Survey\CTLSRD01.dgn

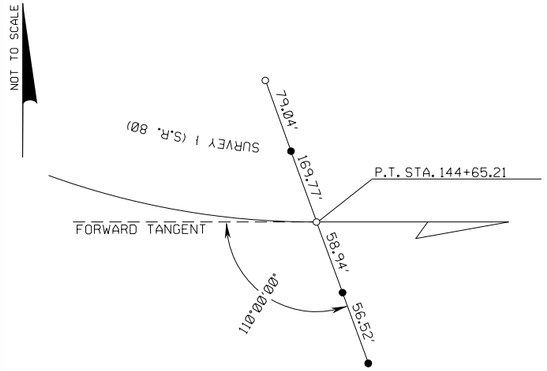

P.T. STA. 144+65.21
SET MAG NAIL & DISK "LB 7940"
S.R. 80

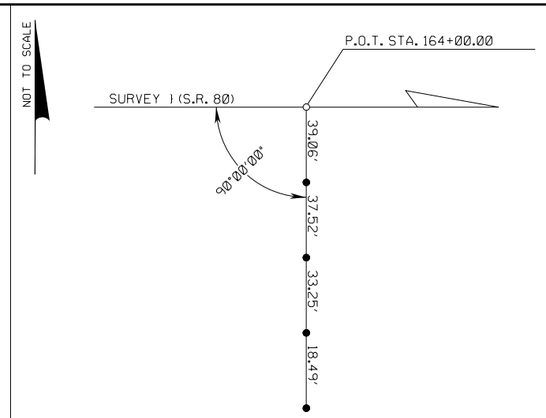

P.O.T. STA. 164+00.00
SET MAG NAIL & DISK "LB 7940"
S.R. 80

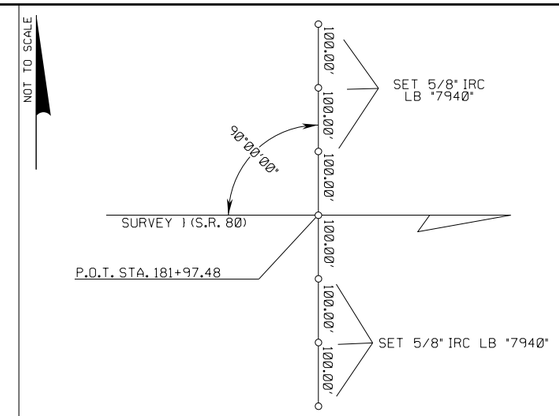

P.O.T. STA. 181+97.48
SET MAG NAIL & DISK "LB 7940"
S.R. 80

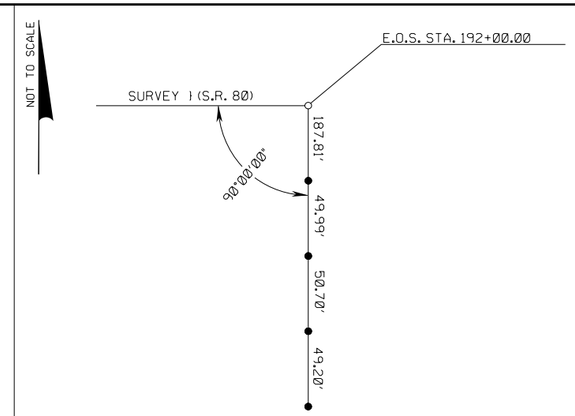

E.O.S./ P.O.T. STA. 192+00.00
FOUND PK NAIL & DISK "LB 6566"
S.R. 80

LEGEND

I = DELTA
℄ = DENOTES SURVEY BASELINE
AH. = AHEAD
B.O.A. = BEGINNING OF ALIGNMENT
B.O.S. = BEGINNING OF SURVEY
BK. = BACK
BUS. = BUSINESS
E.O.A. = END OF ALIGNMENT
F.C.M. = FOUND CONCRETE MONUMENT
F.R.R.S. = RAILROAD SPIKE
FND. = FOUND
ID. = IDENTIFICATION
I.R.C. = IRON ROD & CAP
LB = LICENSED BUSINESS
LS = LAND SURVEYOR
P.C. = POINT OF CURVATURE
P.I. = POINT OF INTERSECTION
PK = PARKER KALON NAIL
PKD = PARKER KALON NAIL AND DISK
P.O.T. = POINT ON TANGENT
P.O.C. = POINT ON CURVE
P.T. = POINT OF TANGENCY
R = RADIUS
S.I.R.C. = SET 5/8" IRON ROD & CAP LB 6566
S.P.K.D. = SET PARKER KALON NAIL & DISK LB 6566
S.R. = STATE ROAD
STA. = STATION
● = SET 5/8" IRON ROD & CAP LB 6566 (UNLESS OTHERWISE NOTED)
○ = SET PARKER KALON NAIL & DISK LB 6566 (UNLESS OTHERWISE NOTED)

S.R. 80
FROM: EAST OF BEE CREEK
TO: FORD ROAD
F.P. ID.: PENDING
SURVEY PERFORMED BY: MCKIM & CREED
SURVEY DATE: MAY 2011

REVISIONS			
DATE	DESCRIPTION	DATE	DESCRIPTION

ENGINEER OF RECORD
KRIS KARANXHA, P.E.
LICENSE NUMBER: 92368
FLORIDA TRANSPORTATION ENGINEERING, INC.
12550 TELECOM DRIVE
TEMPLE TERRACE, FLORIDA 33637

STATE OF FLORIDA
DEPARTMENT OF TRANSPORTATION

ROAD NO.	COUNTY	FINANCIAL PROJECT ID
SR 80	HENDRY	447878-1-52-01

PROJECT CONTROL

SHEET NO.
14

THE OFFICIAL RECORD OF THIS SHEET IS THE ELECTRONIC FILE DIGITALLY SIGNED AND SEALED UNDER RULE 61G15-23.004, F.A.C.

6/18/2025 5:52:41 PM ChloeMwiseneza
Z:\Projects\FDOT\447878\5201\Survey\CTLSRD01.dgn

Florida Department of Transportation District One
Vertical Control Data Sheet
DATUM: NAVD 1988

Monument Name or Designation: BM BC1 Elevation feet: 11.424'
State Road No.: S.R. 80 County: HENDRY
Section: 8 Township: 43 S Range: 29 E Roadway Section I.D.: 07010-000
Establishing Firm: McKIM & CREED Financial Project ID: PENDING
Established: / / Recovered: 03/06/2023 Field Book No.: 502056
State Plane Coordinates:
(Nearest Foot) N (Y): = 880884 E (X): = 507862
Base Line Station and Offset:) STATION: 534+50 OFFSET: 61.6' LEFT
Description of Monument: FOUND STANDARD F.D.O.T. BRASS DISK STAMPED "BM BC1" SET IN CONCRETE HEADWALL
Distance and Direction from Nearest Intersection: 1.15 MILES WEST ALONG S.R. 80 FROM THE INTERSECTION OF S.R. 80 AND S.R. 29 (BRIDGE STREET)

Field Location Sketch

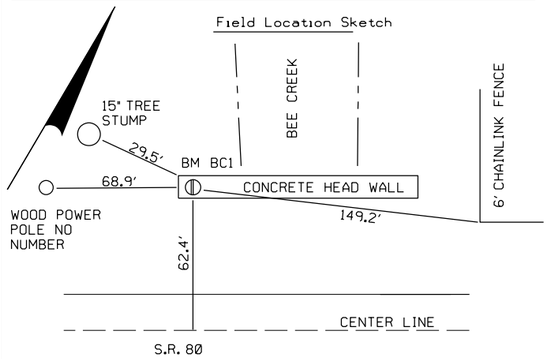

Florida Department of Transportation District One
Vertical Control Data Sheet
DATUM: NAVD 1988

Monument Name or Designation: BM 100 Elevation feet: 9.578'
State Road No.: S.R. 80 County: HENDRY
Section: 8 Township: 43 S Range: 29 E Roadway Section I.D.: 07010-000
Establishing Firm: McKIM & CREED Financial Project ID: PENDING
Established: / / Recovered: 03/06/2023 Field Book No.: 502056
State Plane Coordinates:
(Nearest Foot) N (Y): = 881469 E (X): = 508429
Base Line Station and Offset:) STATION: 85+27 OFFSET: 63.3' RIGHT
Description of Monument: FOUND STANDARD 4" X 4" F.D.O.T. CONCRETE MONUMENT WITH BRASS DISK STAMPED "BM 100"
Distance and Direction from Nearest Intersection: 1.0 MILES WEST ALONG S.R. 80 FROM THE INTERSECTION OF S.R. 80 AND S.R. 29 (BRIDGE STREET)

Field Location Sketch

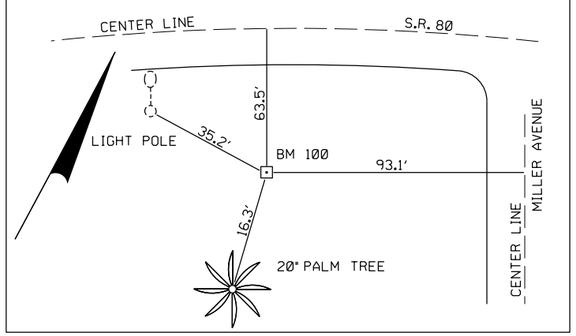

Florida Department of Transportation District One
Vertical Control Data Sheet
DATUM: NAVD 1988

Monument Name or Designation: BM 106 Elevation feet: 13.262'
State Road No.: S.R. 80 County: HENDRY
Section: 8 Township: 43 S Roadway Section I.D.: 07010-000
Establishing Firm: McKIM & CREED Financial Project ID: PENDING
Established: / / Recovered: 03/06/2023 Field Book No.: 502056
State Plane Coordinates:
(Nearest Foot) N (Y): = 882170 E (X): = 509088
Base Line Station and Offset:) STATION: 95+13 OFFSET: 47.2' RIGHT
Description of Monument: FOUND STANDARD F.D.O.T. BRASS DISK STAMPED "BM 106" SET IN CONCRETE BASE OF LIGHT POLE
Distance and Direction from Nearest Intersection: 0.85 MILES WEST ALONG S.R. 80 FROM THE INTERSECTION OF S.R. 80 AND S.R. 29 (BRIDGE STREET)

Field Location Sketch

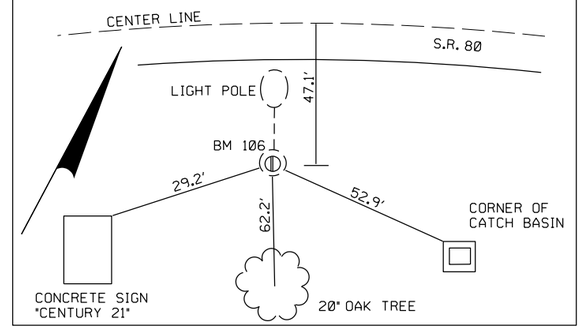

Florida Department of Transportation District One
Vertical Control Data Sheet
DATUM: NAVD 1988

Monument Name or Designation: BM 3 RESET Elevation feet: 12.874'
State Road No.: S.R. 80 County: HENDRY
Section: 8 Township: 43 S Range: 29 E Roadway Section I.D.: 07010-000
Establishing Firm: McKIM & CREED Financial Project ID: PENDING
Established: / / Recovered: 03/06/2023 Field Book No.: 502056
State Plane Coordinates:
(Nearest Foot) N (Y): = 882650 E (X): = 510259
Base Line Station and Offset:) STATION: 108+14 OFFSET: 63.3' RIGHT
Description of Monument: FOUND STANDARD 4" X 4" F.D.O.T. CONCRETE MONUMENT WITH BRASS DISK STAMPED "BM 3 RESET"
Distance and Direction from Nearest Intersection: 0.6 MILES WEST ALONG S.R. 80 FROM THE INTERSECTION OF S.R. 80 AND S.R. 29 (BRIDGE STREET)

Field Location Sketch

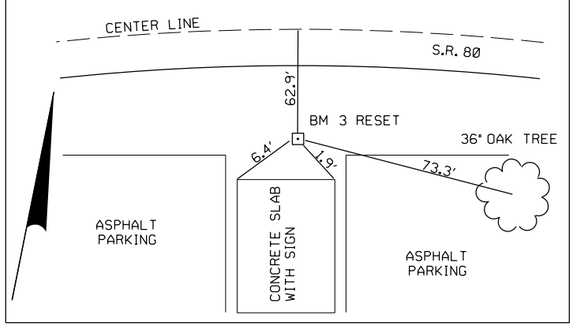

Florida Department of Transportation District One
Vertical Control Data Sheet
DATUM: NAVD 1988

Monument Name or Designation: BM 108 Elevation feet: 13.240'
State Road No.: S.R. 80 County: HENDRY
Section: 8 Township: 43 S Range: 29 E Roadway Section I.D.: 07010-000
Establishing Firm: McKIM & CREED Financial Project ID: PENDING
Established: / / Recovered: 03/06/2023 Field Book No.: 502056
State Plane Coordinates:
(Nearest Foot) N (Y): = 882689 E (X): = 511231
Base Line Station and Offset:) STATION: 117+99 OFFSET: 73.0' RIGHT
Description of Monument: FOUND STANDARD F.D.O.T. BRASS DISK STAMPED "BM 106" SET IN CONCRETE BASE OF LIGHT POLE
Distance and Direction from Nearest Intersection: 0.4 MILES WEST ALONG S.R. 80 FROM THE INTERSECTION OF S.R. 80 AND S.R. 29 (BRIDGE STREET)

Field Location Sketch

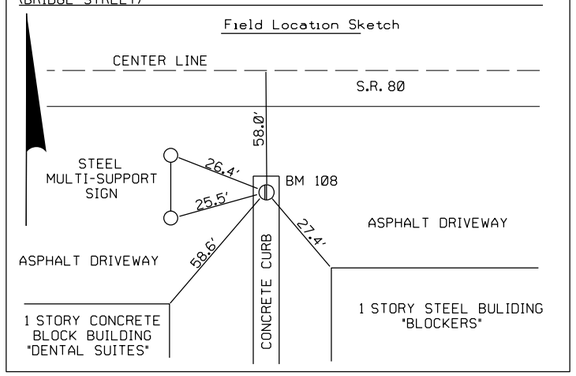

Florida Department of Transportation District One
Vertical Control Data Sheet
DATUM: NAVD 1988

Monument Name or Designation: BM 5 Elevation feet: 13.289'
State Road No.: S.R. 80 County: HENDRY
Section: 8 Township: 43 S Range: 29 E Roadway Section I.D.: 07010-000
Establishing Firm: McKIM & CREED Financial Project ID: PENDING
Established: / / Recovered: 03/06/2023 Field Book No.: 502056
State Plane Coordinates:
(Nearest Foot) N (Y): = 882653 E (X): = 512047
Base Line Station and Offset:) STATION: 126+14 OFFSET: 120.4' RIGHT
Description of Monument: FOUND STANDARD 4" X 4" F.D.O.T. CONCRETE MONUMENT WITH BRASS DISK STAMPED "BM 5"
Distance and Direction from Nearest Intersection: 0.25 MILES WEST ALONG S.R. 80 FROM THE INTERSECTION OF S.R. 80 AND S.R. 29 (BRIDGE STREET)
PUBLISHED N.G.V.D. ELEVATION 1929 DATUM = 14.570' (ORIGIN SPN: 07010-3523)

Field Location Sketch

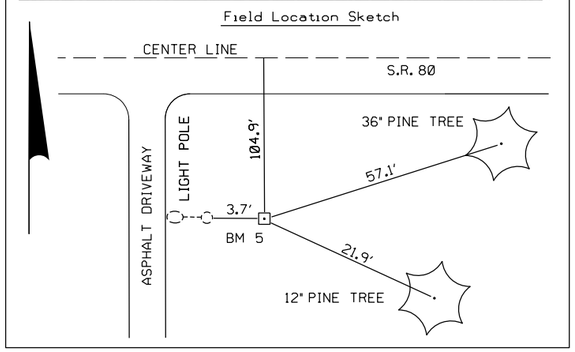

REVISIONS			
DATE	DESCRIPTION	DATE	DESCRIPTION

ENGINEER OF RECORD
KRIS KARANXHA, P.E.
LICENSE NUMBER: 92368
FLORIDA TRANSPORTATION ENGINEERING, INC.
12550 TELECOM DRIVE
TEMPLE TERRACE, FLORIDA 33637

STATE OF FLORIDA
DEPARTMENT OF TRANSPORTATION

ROAD NO.	COUNTY	FINANCIAL PROJECT ID
SR 80	HENDRY	447878-1-52-01

VERTICAL CONTROL DATA SHEET (1)

SHEET NO. 15

THE OFFICIAL RECORD OF THIS SHEET IS THE ELECTRONIC FILE DIGITALLY SIGNED AND SEALED UNDER RULE 61G15-23.004, F.A.C.

6/18/2025 6:19:37 PM ChloeMwiseneza
Z:\Projects\FDOT\447878T15201\Roadway\VCURCRD01.dgn

Florida Department of Transportation District One
Vertical Control Data Sheet
DATUM: NAVD 1988

Monument Name or Designation: LA BELLE RESET Elevation feet: 14.331'
State Road No.: S.R. 80 County: HENDRY
Section: 9 Township: 43 S Range: 29 E Roadway Section I.D.: 07010-000
Establishing Firm: N.G.S. Financial Project ID: PENDING
Established: / / Recovered: 03/06/2023 Field Book No.: 502056
State Plane Coordinates:
(Nearest Foot) N (Y): = 882742 E (X): = 513165
Base Line Station and Offset: | STATION: 137+33 OFFSET: 45.4' RIGHT
Description of Monument: FOUND 12" X 12" CONCRETE MONUMENT WITH N.G.S. BRASS DISK STAMPED "LA BELLE 1937 1975"
Distance and Direction from Nearest Intersection: 300 FEET WEST ALONG S.R. 80 FROM THE INTERSECTION OF S.R. 80 AND S.R. 29 (BRIDGE STREET)
PUBLISHED N.G.V.D. ELEVATION 1929 DATUM = 15.567' (ORIGIN F.P. ID. 417878-1)

Field Location Sketch

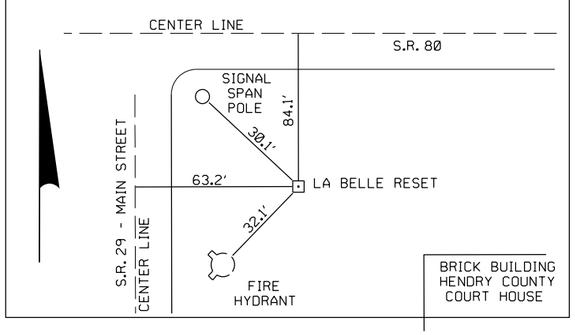

Florida Department of Transportation District One
Vertical Control Data Sheet
DATUM: NAVD 1988

Monument Name or Designation: D 73 Elevation feet: 14.370'
State Road No.: S.R. 80 County: HENDRY
Section: 9 Township: 43 S Range: 29 E Roadway Section I.D.: 07010-000
Establishing Firm: McKIM & CREED Financial Project ID: PENDING
Established: / / Recovered: 03/06/2023 Field Book No.: 502056
State Plane Coordinates:
(Nearest Foot) N (Y): = 882757 E (X): = 513398
Base Line Station and Offset: | STATION: 139+67 OFFSET: 34.1' RIGHT
Description of Monument: FOUND 6" X 6" CONCRETE MONUMENT WITH C.&G.S. BRASS DISK STAMPED "D 73 1934"
Distance and Direction from Nearest Intersection: 50 FEET WEST ALONG S.R. 80 FROM THE INTERSECTION OF S.R. 80 AND S.R. 29 (BRIDGE STREET)
PUBLISHED N.G.V.D. ELEVATION 1929 DATUM = 15.636' (ORIGIN F.P. ID. 417878-1).

Field Location Sketch

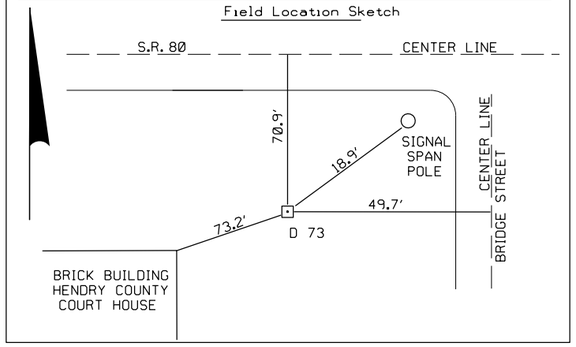

Florida Department of Transportation District One
Vertical Control Data Sheet
DATUM: NAVD 1988

Monument Name or Designation: BM 6 Elevation feet: 12.620'
State Road No.: S.R. 80 County: HENDRY
Section: 9 Township: 43 S Range: 29 E Roadway Section I.D.: 07010-000
Establishing Firm: McKIM & CREED Financial Project ID: PENDING
Established: / / Recovered: 03/06/2023 Field Book No.: 502056
State Plane Coordinates:
(Nearest Foot) N (Y): = 882651 E (X): = 514469
Base Line Station and Offset: | STATION: 150+38 OFFSET: 115.2' RIGHT
Description of Monument: FOUND STANDARD 4" X 4" F.D.O.T. CONCRETE MONUMENT WITH BRASS DISK STAMPED "BM 6"
Distance and Direction from Nearest Intersection: 0.2 MILES EAST ALONG S.R. 80 FROM THE INTERSECTION OF S.R. 80 AND S.R. 29 (BRIDGE STREET)
PUBLISHED N.G.V.D. ELEVATION 1929 DATUM = 13.880' (ORIGIN SPN: 07010-3523)

Field Location Sketch

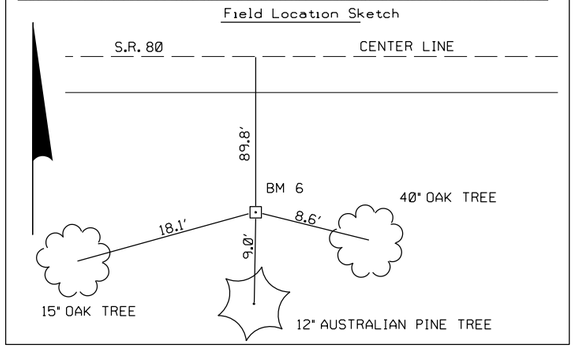

Florida Department of Transportation District One
Vertical Control Data Sheet
DATUM: NAVD 1988

Monument Name or Designation: BM 7 RESET Elevation feet: 12.190'
State Road No.: S.R. 80 County: HENDRY
Section: 4 Township: 43 S Range: 29 E Roadway Section I.D.: 07010-000
Establishing Firm: McKIM & CREED Financial Project ID: PENDING
Established: / / Recovered: 03/06/2023 Field Book No.: 502056
State Plane Coordinates:
(Nearest Foot) N (Y): = 882908 E (X): = 515577
Base Line Station and Offset: | STATION: 161+52 OFFSET: 116.3' LEFT
Description of Monument: FOUND STANDARD 4" X 4" F.D.O.T. CONCRETE MONUMENT WITH BRASS DISK STAMPED "BM 7 RESET"
Distance and Direction from Nearest Intersection: 0.4 MILES EAST ALONG S.R. 80 FROM THE INTERSECTION OF S.R. 80 AND S.R. 29 (BRIDGE STREET)

Field Location Sketch

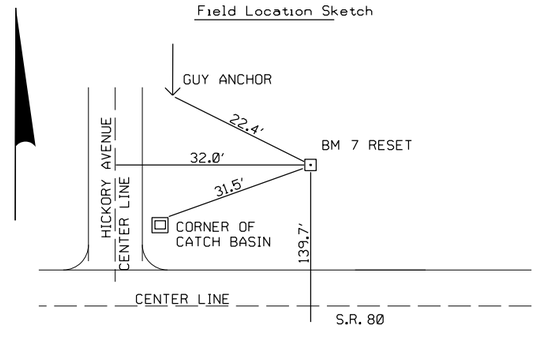

Florida Department of Transportation District One
Vertical Control Data Sheet
DATUM: NAVD 1988

Monument Name or Designation: BM 8 Elevation feet: 10.020'
State Road No.: S.R. 80 County: HENDRY
Section: 4 Township: 43 S Range: 29 E Roadway Section I.D.: 07010-000
Establishing Firm: McKIM & CREED Financial Project ID: PENDING
Established: / / Recovered: 03/06/2023 Field Book No.: 502056
State Plane Coordinates:
(Nearest Foot) N (Y): = 882943 E (X): = 516605
Base Line Station and Offset: | STATION: 171+79 OFFSET: 127.0' LEFT
Description of Monument: FOUND STANDARD 4" X 4" F.D.O.T. CONCRETE MONUMENT WITH BRASS DISK STAMPED "BM 8"
Distance and Direction from Nearest Intersection: 0.6 MILES EAST ALONG S.R. 80 FROM THE INTERSECTION OF S.R. 80 AND S.R. 29 (BRIDGE STREET)
PUBLISHED N.G.V.D. ELEVATION 1929 DATUM = 11.360' (ORIGIN SPN: 07010-3523)

Field Location Sketch

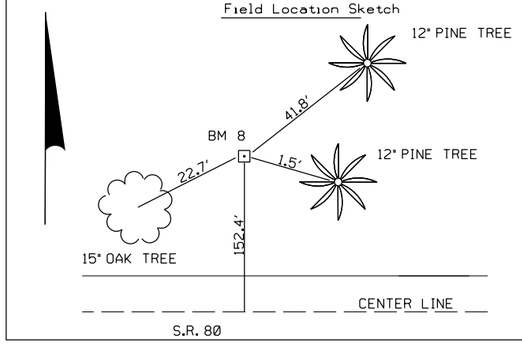

Florida Department of Transportation District One
Vertical Control Data Sheet
DATUM: NAVD 1988

Monument Name or Designation: BM 9 Elevation feet: 10.504'
State Road No.: S.R. 80 County: HENDRY
Section: 4 Township: 43 S Range: 29 E Roadway Section I.D.: 07010-000
Establishing Firm: McKIM & CREED Financial Project ID: PENDING
Established: / / Recovered: 03/06/2023 Field Book No.: 502056
State Plane Coordinates:
(Nearest Foot) N (Y): = 882886 E (X): = 517650
Base Line Station and Offset: | STATION: 182+23 OFFSET: 46.0' LEFT
Description of Monument: FOUND STANDARD 4" X 4" F.D.O.T. CONCRETE MONUMENT WITH BRASS DISK STAMPED "BM 9"
Distance and Direction from Nearest Intersection: 0.8 MILES EAST ALONG S.R. 80 FROM THE INTERSECTION OF S.R. 80 AND S.R. 29 (BRIDGE STREET)
PUBLISHED N.G.V.D. ELEVATION 1929 DATUM = 11.750' (ORIGIN F.P. ID. 408286-1)

Field Location Sketch

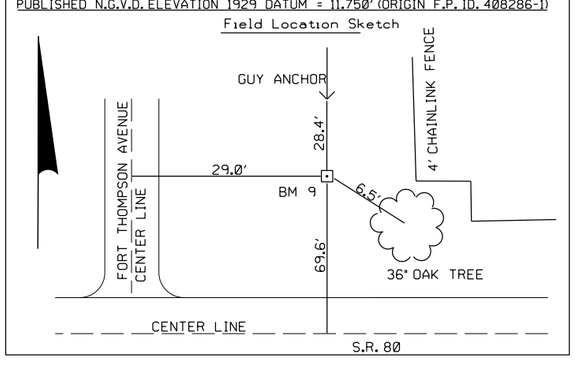

REVISIONS			
DATE	DESCRIPTION	DATE	DESCRIPTION

ENGINEER OF RECORD
KRIS KARANXHA, P.E.
LICENSE NUMBER: 92368
FLORIDA TRANSPORTATION ENGINEERING, INC.
12550 TELECOM DRIVE
TEMPLE TERRACE, FLORIDA 33637

STATE OF FLORIDA
DEPARTMENT OF TRANSPORTATION

ROAD NO.	COUNTY	FINANCIAL PROJECT ID
SR 80	HENDRY	447878-1-52-01

VERTICAL CONTROL DATA SHEET (2)

SHEET NO. 16

THE OFFICIAL RECORD OF THIS SHEET IS THE ELECTRONIC FILE DIGITALLY SIGNED AND SEALED UNDER RULE 61G15-23.004, F.A.C.

6/18/2025 6:19:59 PM ChloeMeriseneza
Z:\Projects\FDOT\447878T15201\Roadway\CURCRD02.dgn

Florida Department of Transportation District One
Vertical Control Data Sheet
DATUM: NAVD 1988

Monument Name or Designation: X 414 Elevation feet: 10.886'
State Road No.: S.R. 80 County: HENDRY
Section: 4 Township: 43 S Range: 29 E Roadway Section I.D.: 07010-000
Establishing Firm: N.G.S. Financial Project ID: PENDING
Established: / / Recovered: 03/06/2023 Field Book No.: 502056
State Plane Coordinates:
(Nearest Foot) N (Y): = 882908 E (X): = 518507
Base Line Station and Offset:) STATION: 190+81 OFFSET: 49.2' LEFT
Description of Monument: FOUND STAINLESS STEEL PIN INSIDE A 5" LOGO COVER STAMPED "X 414 1992"
Distance and Direction from Nearest Intersection: 0.95 MILES EAST ALONG S.R. 80 FROM THE INTERSECTION OF S.R. 80 AND S.R. 29 (BRIDGE STREET)

Field Location Sketch

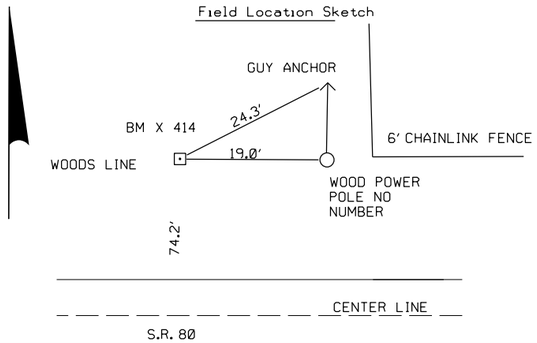

REVISIONS			
DATE	DESCRIPTION	DATE	DESCRIPTION

ENGINEER OF RECORD
KRIS KARANXHA, P.E.
LICENSE NUMBER: 92368
FLORIDA TRANSPORTATION ENGINEERING, INC.
12550 TELECOM DRIVE
TEMPLE TERRACE, FLORIDA 33637

STATE OF FLORIDA
DEPARTMENT OF TRANSPORTATION

ROAD NO.	COUNTY	FINANCIAL PROJECT ID
SR 80	HENDRY	447878-1-52-01

VERTICAL CONTROL DATA SHEET (3)

SHEET NO. 17

THE OFFICIAL RECORD OF THIS SHEET IS THE ELECTRONIC FILE DIGITALLY SIGNED AND SEALED UNDER RULE 61G15-23.004, F.A.C.

GENERAL NOTES

1. ALL SURVEY INFORMATION WAS OBTAINED FROM A LICENSED FLORIDA PROFESSIONAL SURVEYOR AND MAPPER AND UTILIZED AS SUPPORTING DATA IN THE PRODUCTION OF DESIGN PLANS AND FOR CONSTRUCTION ON SUBJECT PROJECT. THE PROFESSIONAL SURVEYOR AND MAPPER OF RECORD IS:

   STEVEN R. SONBERG, P.S.M., P.E
   P.S.M. No: 6656
   FLORIDA TRANSPORTATION ENGINEERING, INC.
   11458 N. 53RD STREET
   TAMPA, FL 33617

2. THE LOCATION(S) OF THE UTILITIES SHOWN IN THE PLANS (INCLUDING THOSE DESIGNATED Vv, Vh, AND Vvh) ARE BASED ON LIMITED INVESTIGATION TECHNIQUES AND SHOULD BE CONSIDERED APPROXIMATE ONLY. THE VERIFIED LOCATIONS/ELEVATIONS APPLY ONLY AT THE POINTS SHOWN. INTERPOLATIONS BETWEEN THESE POINTS HAVE NOT BEEN VERIFIED.

3. UTILITY/AGENCY OWNERS:

COMPANY	CONTACT	TELEPHONE NUMBERS
CITY OF LABELLE	GARY HULL	(863)-675-2872
CENTURYLINK	KEN LUTZ	(863)-452-3185
COMCAST	LYNN DUNDAS	(239)-896-6328
CROWN CASTLE FIBER	JOHN TRUDEL	(239)-693-4260
LEVEL 3 COMMUNICATION (CENTURYLINK NATIONAL)	FRANCISCO AZURI	(786)-266-1713
FLORIDA POWER & LIGHT - DISTRIBUTION	CHRIS MCJUNKIN	(941)-267-7476
FLORIDA POWER & LIGHT - TRANSMISSION	CRAIG LEDBETTER	(561)-803-7942
TECO PEOPLES GAS	ALEX MCFARLANE	(813)-275-3762
PORT LABELLE UTILITIES	ROGER GREER	(863)-675-5376

PHASE IIR NOTES FOR REVIEWERS

1. THE TYPICAL SECTION PACKAGE IS COMPLETE AND APPROVED.
2. DESIGN VARIATION IS COMPLETED AND APPROVED FOR:
   - MEDIAN WIDTH
3. DESIGN VARIATION FOR HARDEN CENTERLINE IS PENDING APPROVAL.

THE OFFICIAL RECORD OF THIS SHEET IS THE ELECTRONIC FILE DIGITALLY SIGNED AND SEALED UNDER RULE 61G15-23.004, F.A.C.

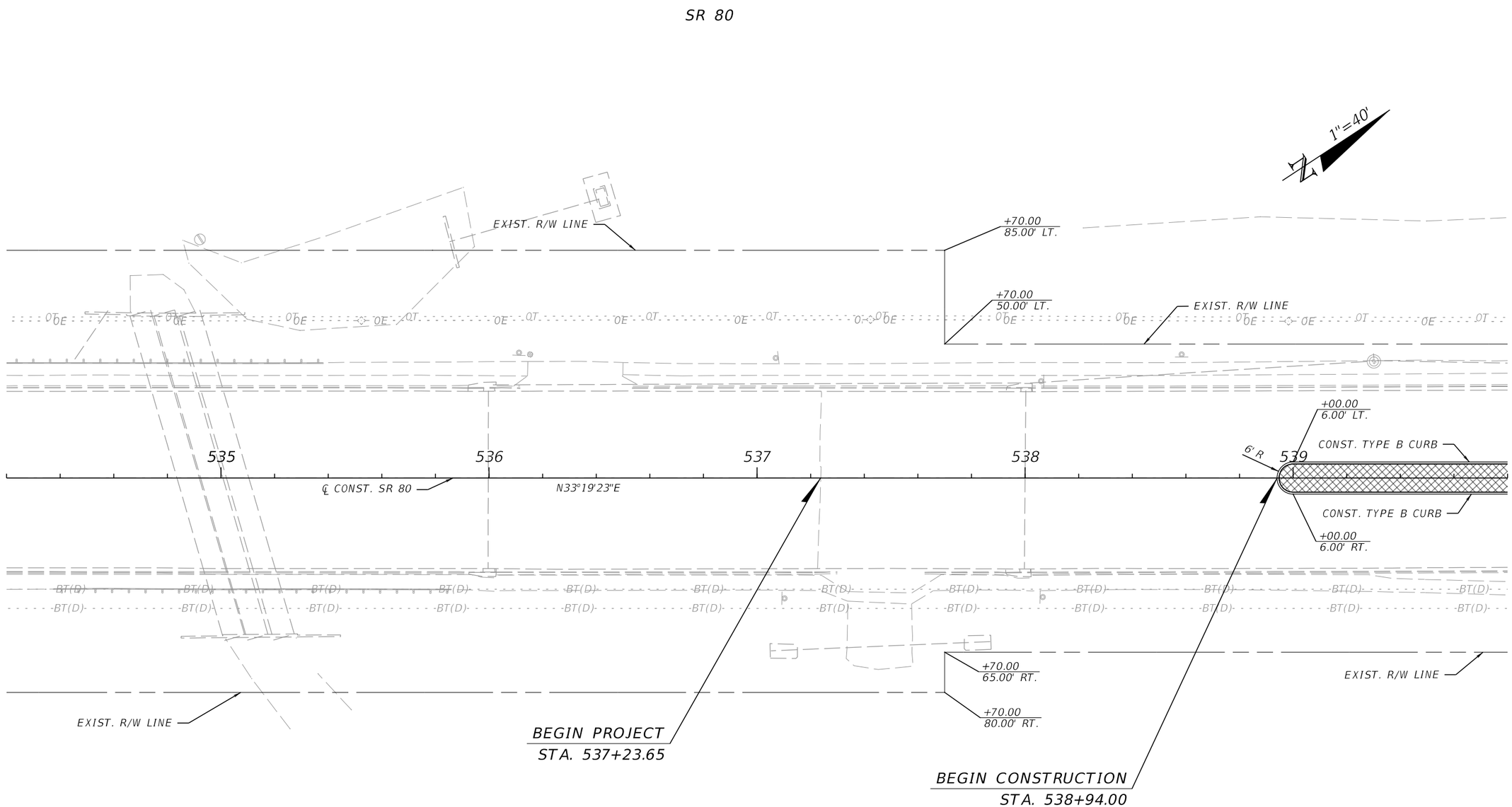

LEGEND

REMOVE EXIST. (INCLUDING ALL BASE TO 30" BELOW TOP OF CURB)

REVISIONS			
DATE	DESCRIPTION	DATE	DESCRIPTION

ENGINEER OF RECORD

KRIS KARANXHA, P.E.
LICENSE NUMBER: 92368
FLORIDA TRANSPORTATION ENGINEERING, INC.
12550 TELECOM DRIVE
TEMPLE TERRACE, FLORIDA 33637

STATE OF FLORIDA
DEPARTMENT OF TRANSPORTATION

ROAD NO.	COUNTY	FINANCIAL PROJECT ID
SR 80	HENDRY	447878-1-52-01

ROADWAY PLAN (1)

SHEET NO.
19

THE OFFICIAL RECORD OF THIS SHEET IS THE ELECTRONIC FILE DIGITALLY SIGNED AND SEALED UNDER RULE 61G15-23.004, F.A.C.

6/18/2025 5:53:28 PM ChloeMwisenezA
Z:\Projects\FDOT\447878\5201\Roadway\PLAWRD01.dgn

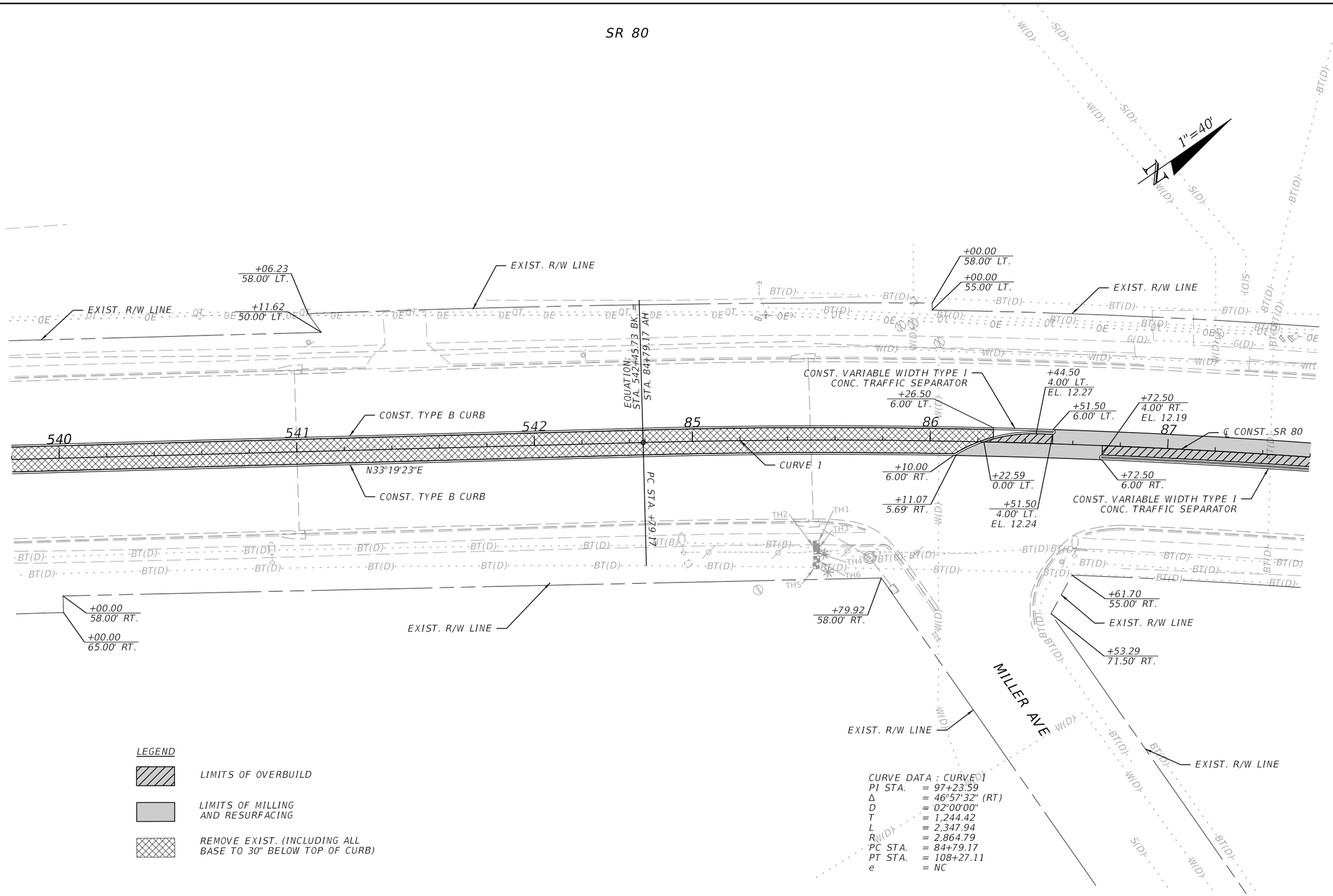

REVISIONS			
DATE	DESCRIPTION	DATE	DESCRIPTION

ENGINEER OF RECORD

KRIS KARANXHA, P.E.
LICENSE NUMBER: 92368
FLORIDA TRANSPORTATION ENGINEERING, INC.
12550 TELECOM DRIVE
TEMPLE TERRACE, FLORIDA 33637

STATE OF FLORIDA
DEPARTMENT OF TRANSPORTATION

ROAD NO.	COUNTY	FINANCIAL PROJECT ID
SR 80	HENDRY	447878-1-52-01

ROADWAY PLAN (2)

SHEET NO.
20

THE OFFICIAL RECORD OF THIS SHEET IS THE ELECTRONIC FILE DIGITALLY SIGNED AND SEALED UNDER RULE 61G15-23.004, F.A.C.

6/19/2025 3:10:43 PM KaiwenChen
Z:\Projects\FDOT\447878152O1\Roadway\PLANRD01.dgn

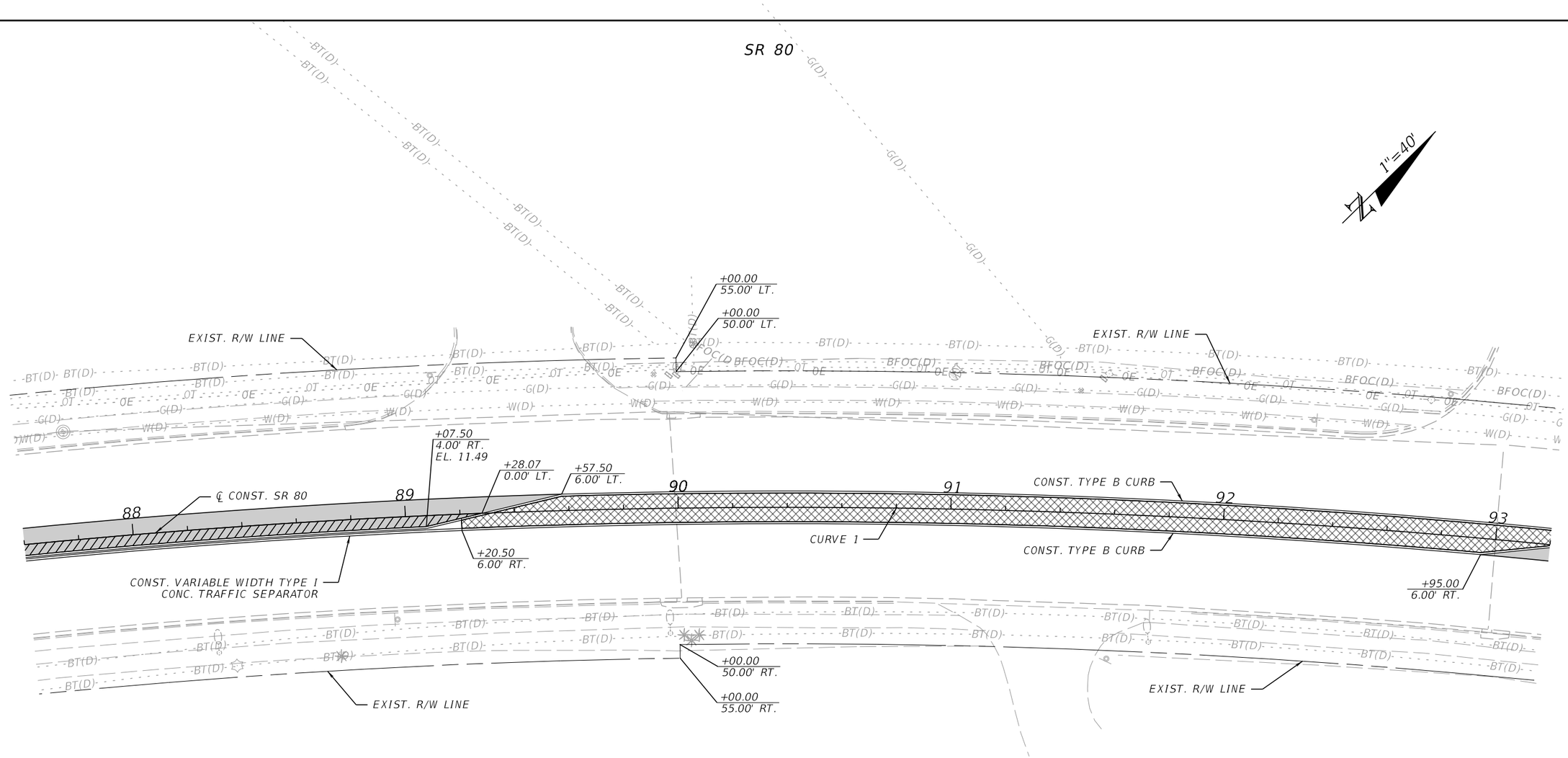

CURVE DATA: CURVE 1

PI STA.	= 97+23.59
Δ	= 46°57'32" (RT)
D	= 02°00'00"
T	= 1,244.42
L	= 2,347.94
R	= 2,864.79
PC STA.	= 84+79.17
PT STA.	= 108+27.11
e	= NC

LEGEND

- LIMITS OF OVERBUILD
- LIMITS OF MILLING AND RESURFACING
- REMOVE EXIST. (INCLUDING ALL BASE TO 30" BELOW TOP OF CURB)

REVISIONS			
DATE	DESCRIPTION	DATE	DESCRIPTION

ENGINEER OF RECORD

KRIS KARANXHA, P.E.
LICENSE NUMBER: 92368
FLORIDA TRANSPORTATION ENGINEERING, INC.
12550 TELECOM DRIVE
TEMPLE TERRACE, FLORIDA 33637

STATE OF FLORIDA
DEPARTMENT OF TRANSPORTATION

ROAD NO.	COUNTY	FINANCIAL PROJECT ID
SR 80	HENDRY	447878-1-52-01

ROADWAY PLAN (3)

SHEET NO. 21

THE OFFICIAL RECORD OF THIS SHEET IS THE ELECTRONIC FILE DIGITALLY SIGNED AND SEALED UNDER RULE 61G15-23.004, F.A.C.

6/18/2025 5:53:30 PM ChloeMwiseneza
Z:\Projects\FDOT\447878152\01\Roadway\PLANRD01.dgn

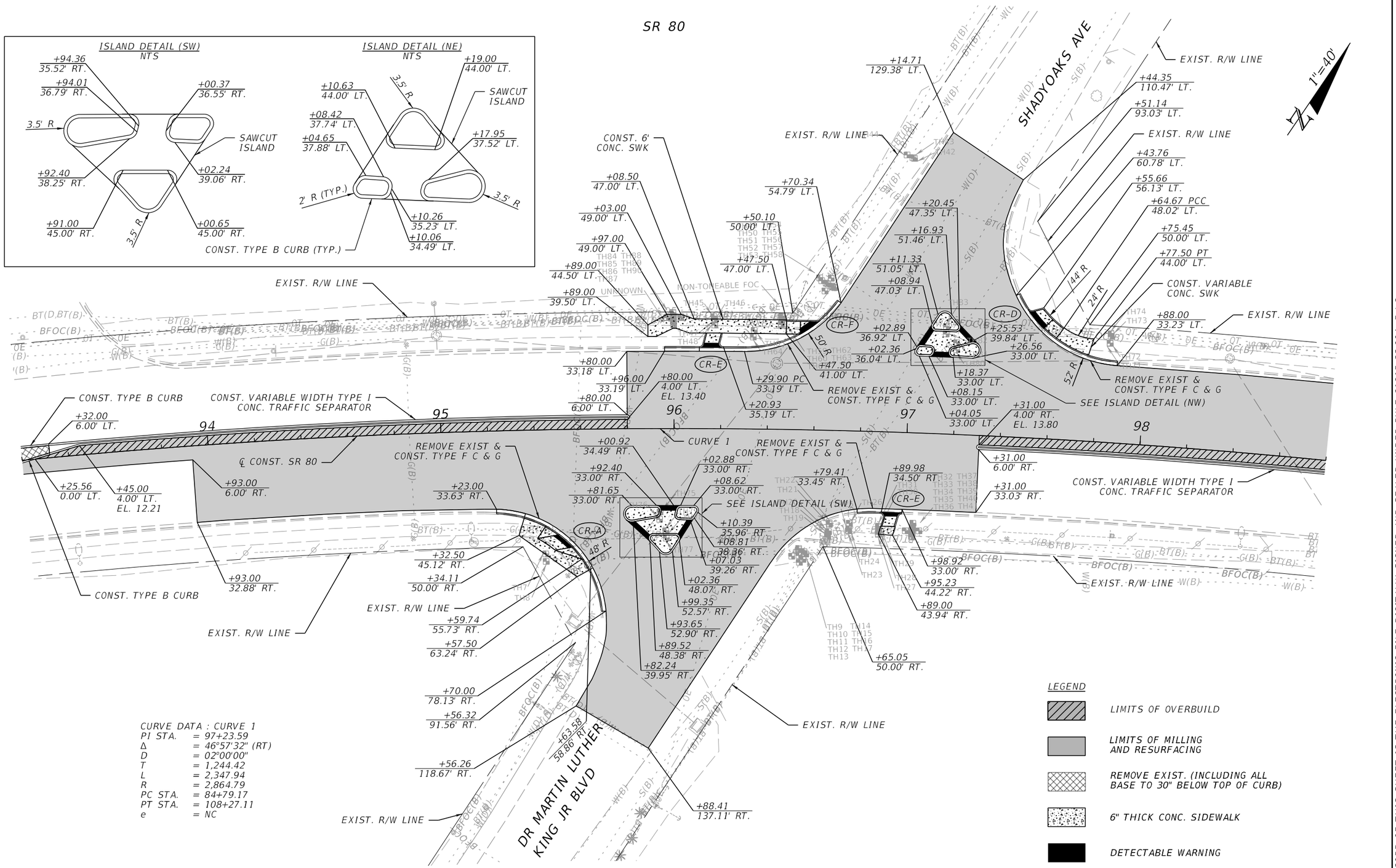

CURVE DATA : CURVE 1

PI STA.	= 97+23.59
Δ	= 46°57'32" (RT)
D	= 02°00'00"
T	= 1,244.42
L	= 2,347.94
R	= 2,864.79
PC STA.	= 84+79.17
PT STA.	= 108+27.11
e	= NC

REVISIONS			
DATE	DESCRIPTION	DATE	DESCRIPTION

ENGINEER OF RECORD

KRIS KARANXHA, P.E.
LICENSE NUMBER: 92368
FLORIDA TRANSPORTATION ENGINEERING, INC.
12550 TELECOM DRIVE
TEMPLE TERRACE, FLORIDA 33637

STATE OF FLORIDA
DEPARTMENT OF TRANSPORTATION

ROAD NO.	COUNTY	FINANCIAL PROJECT ID
SR 80	HENDRY	447878-1-52-01

ROADWAY PLAN (4)

SHEET NO. 22

6/18/2025 5:53:31 PM ChloeMwiseneza
Z:\Projects\FDOT\447878\5201\Roadway\PLANRD01.dgn

THE OFFICIAL RECORD OF THIS SHEET IS THE ELECTRONIC FILE DIGITALLY SIGNED AND SEALED UNDER RULE 61G15-23.004, F.A.C.

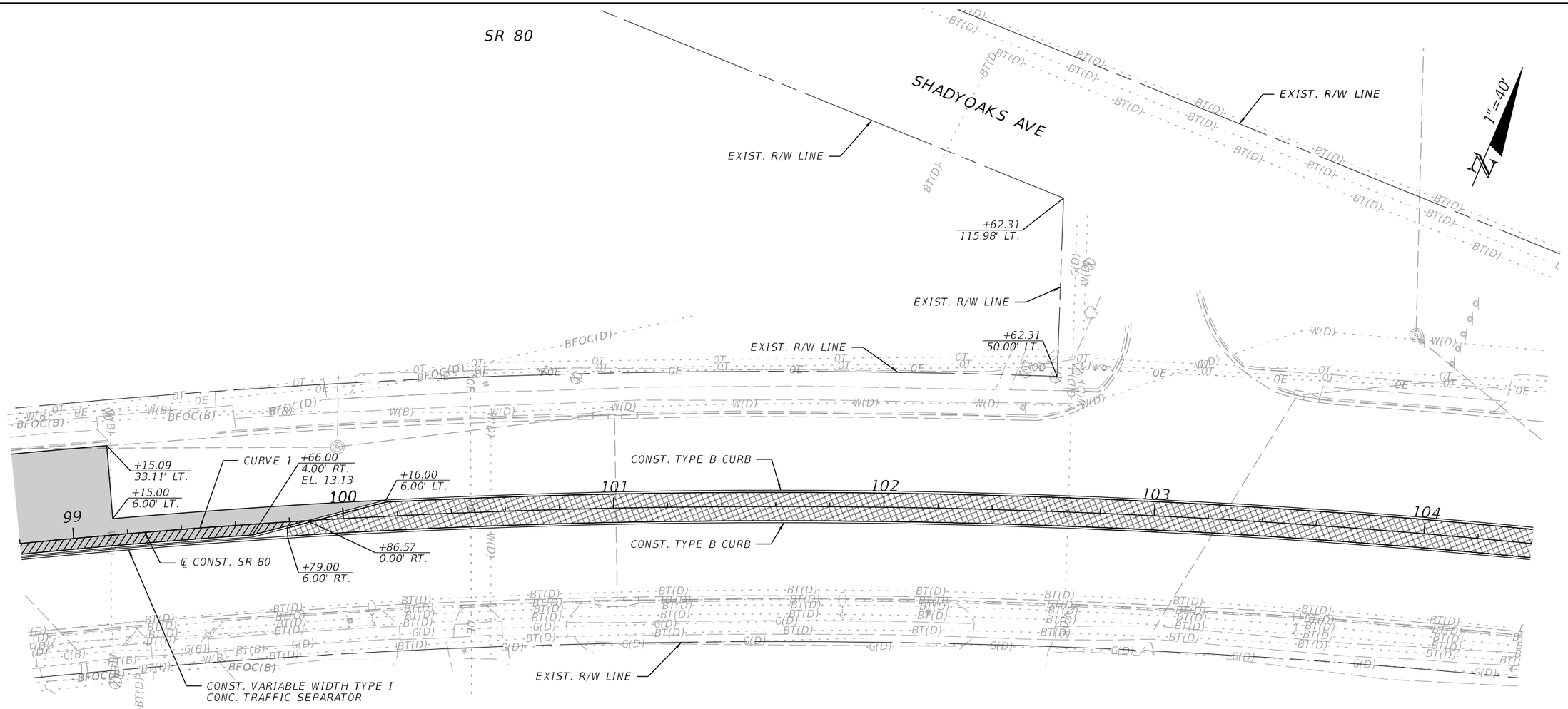

CURVE DATA: CURVE 1

PI STA.	= 97+23.59
Δ	= 46°57'32" (RT)
D	= 02°00'00"
T	= 1,244.42
L	= 2,347.94
R	= 2,864.79
PC STA.	= 84+79.17
PT STA.	= 108+27.11
e	= NC

LEGEND

- LIMITS OF OVERBUILD
- LIMITS OF MILLING AND RESURFACING
- REMOVE EXIST. (INCLUDING ALL BASE TO 30" BELOW TOP OF CURB)

REVISIONS			
DATE	DESCRIPTION	DATE	DESCRIPTION

ENGINEER OF RECORD

KRIS KARANXHA, P.E.
LICENSE NUMBER: 92368
FLORIDA TRANSPORTATION ENGINEERING, INC.
12550 TELECOM DRIVE
TEMPLE TERRACE, FLORIDA 33637

STATE OF FLORIDA
DEPARTMENT OF TRANSPORTATION

ROAD NO.	COUNTY	FINANCIAL PROJECT ID
SR 80	HENDRY	447878-1-52-01

ROADWAY PLAN (5)

SHEET NO. 23

6/18/2025 5:53:32 PM ChloeMwiseneza
Z:\Projects\FDOT\447878152O1\Roadway\PLANRD01.dgn

THE OFFICIAL RECORD OF THIS SHEET IS THE ELECTRONIC FILE DIGITALLY SIGNED AND SEALED UNDER RULE 61G15-23.004, F.A.C.

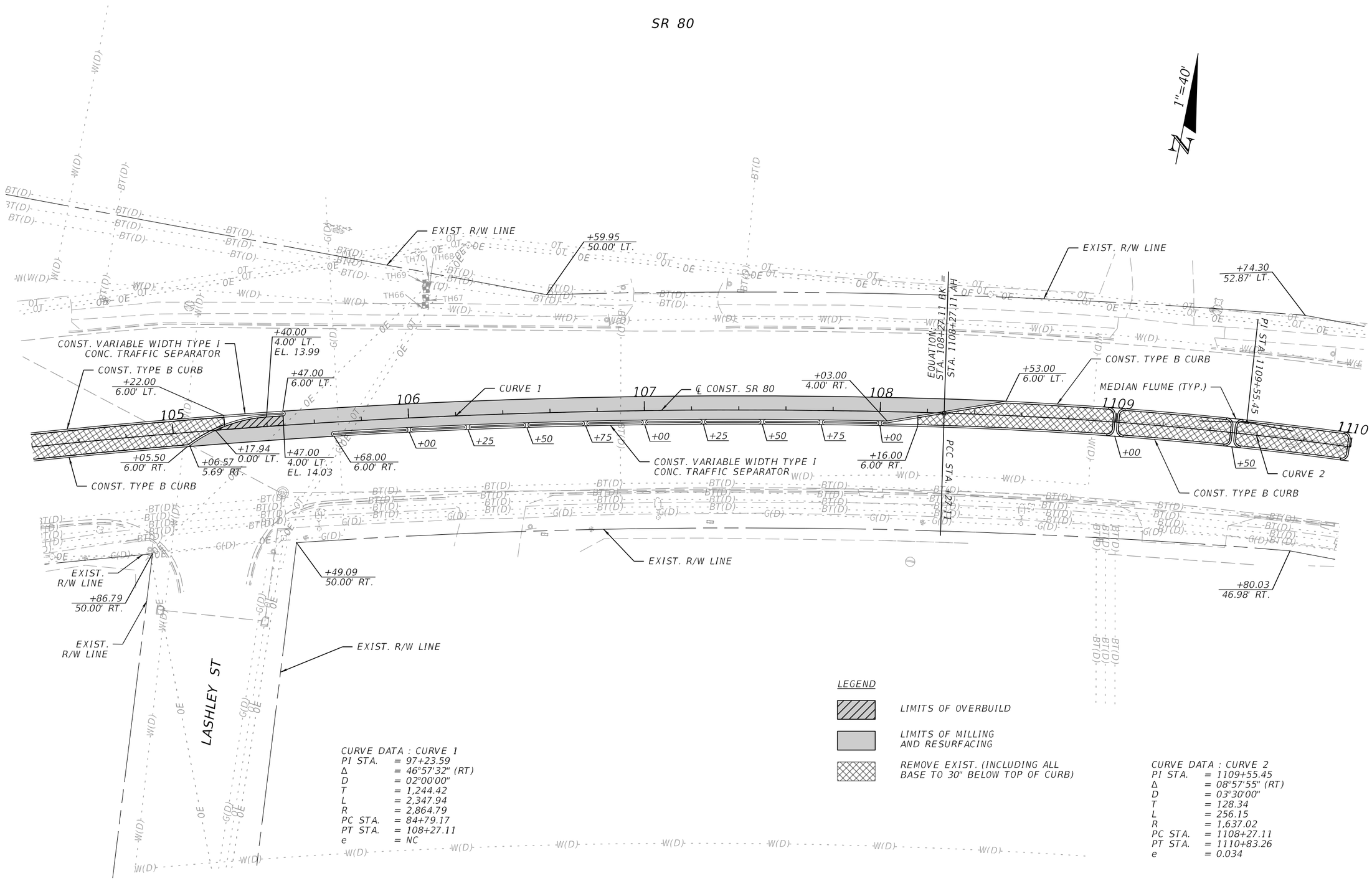

REVISIONS				ENGINEER OF RECORD	STATE OF FLORIDA DEPARTMENT OF TRANSPORTATION			ROADWAY PLAN (6)	SHEET NO.
DATE	DESCRIPTION	DATE	DESCRIPTION	KRIS KARANXHA, P.E. LICENSE NUMBER: 92368 FLORIDA TRANSPORTATION ENGINEERING, INC. 12550 TELECOM DRIVE TEMPLE TERRACE, FLORIDA 33637	ROAD NO.	COUNTY	FINANCIAL PROJECT ID		24
					SR 80	HENDRY	447878-1-52-01		

6/19/2025 3:10:43 PM KaiwenChen
Z:\Projects\FDOT\447878152O1\Roadway\PLANRD01.dgn

THE OFFICIAL RECORD OF THIS SHEET IS THE ELECTRONIC FILE DIGITALLY SIGNED AND SEALED UNDER RULE 61G15-23.004, F.A.C.

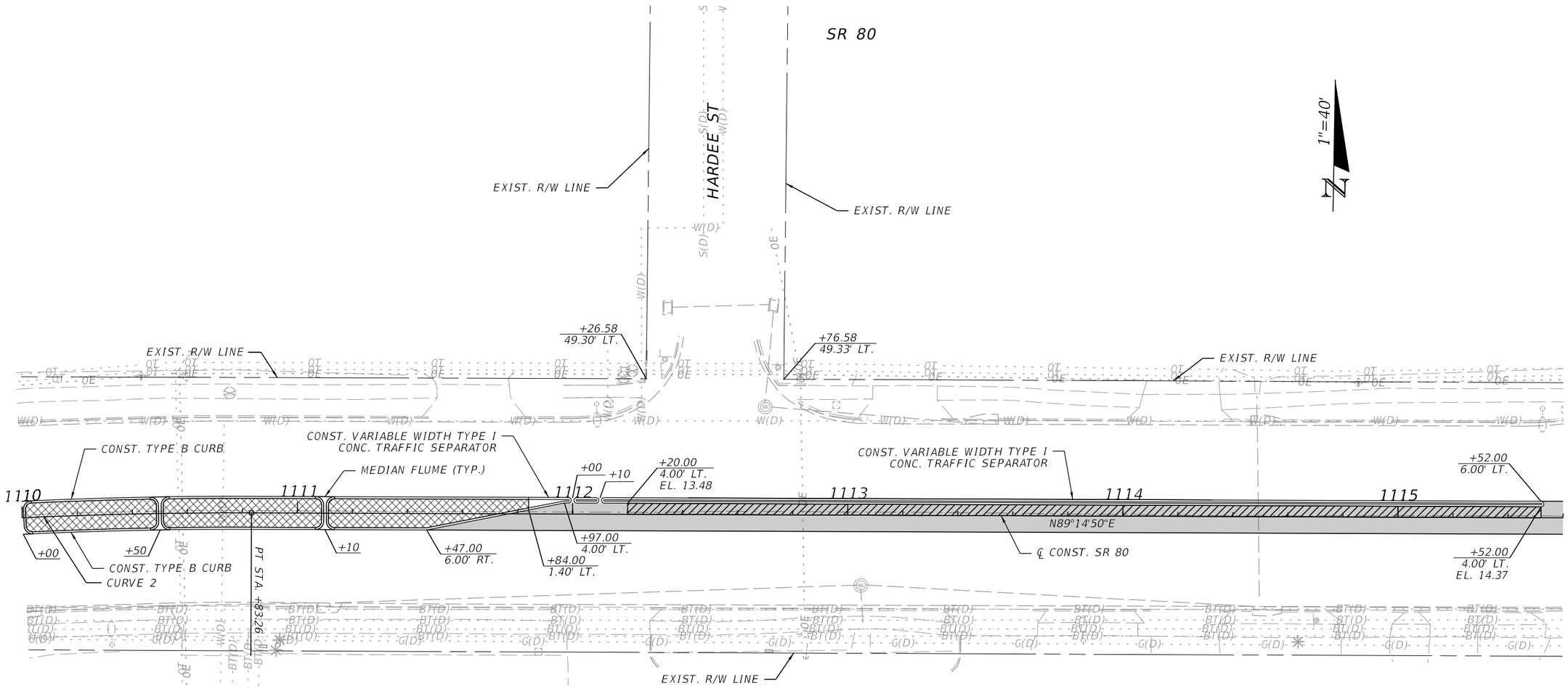

CURVE DATA: CURVE 2

PI STA.	= 1109+55.45
Δ	= 08°57'55" (RT)
D	= 03°30'00"
T	= 128.34
L	= 256.15
R	= 1,637.02
PC STA.	= 1108+27.11
PT STA.	= 1110+83.26
e	= 0.034

LEGEND

- LIMITS OF OVERBUILD
- LIMITS OF MILLING AND RESURFACING
- REMOVE EXIST. (INCLUDING ALL BASE TO 30" BELOW TOP OF CURB)

REVISIONS			
DATE	DESCRIPTION	DATE	DESCRIPTION

ENGINEER OF RECORD

KRIS KARANXHA, P.E.
LICENSE NUMBER: 92368
FLORIDA TRANSPORTATION ENGINEERING, INC.
12550 TELECOM DRIVE
TEMPLE TERRACE, FLORIDA 33637

STATE OF FLORIDA
DEPARTMENT OF TRANSPORTATION

ROAD NO.	COUNTY	FINANCIAL PROJECT ID
SR 80	HENDRY	447878-1-52-01

ROADWAY PLAN (7)

SHEET NO. 25

6/18/2025 5:53:34 PM ChloeMwiseneza
Z:\Projects\FDOT\447878152\01\Roadway\PLANRD01.dgn

THE OFFICIAL RECORD OF THIS SHEET IS THE ELECTRONIC FILE DIGITALLY SIGNED AND SEALED UNDER RULE 61G15-23.004, F.A.C.

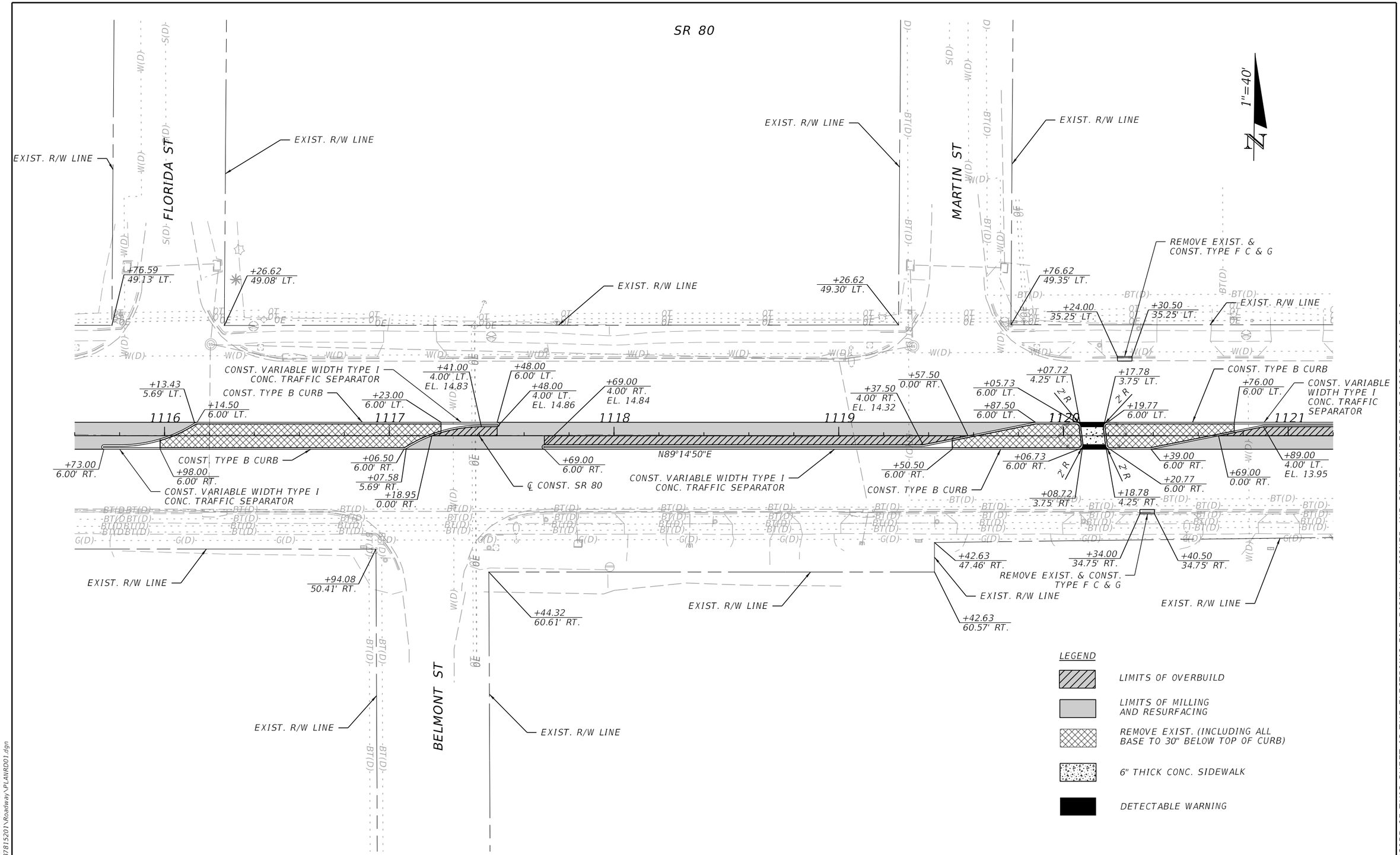

REVISIONS			
DATE	DESCRIPTION	DATE	DESCRIPTION

ENGINEER OF RECORD

KRIS KARANXHA, P.E.
LICENSE NUMBER: 92368
FLORIDA TRANSPORTATION ENGINEERING, INC.
12550 TELECOM DRIVE
TEMPLE TERRACE, FLORIDA 33637

STATE OF FLORIDA
DEPARTMENT OF TRANSPORTATION

ROAD NO.	COUNTY	FINANCIAL PROJECT ID
SR 80	HENDRY	447878-1-52-01

ROADWAY PLAN (8)

SHEET NO. 26

6/18/2025 5:53:35 PM ChloeWriseneza
Z:\Projects\FDOT\447878152O1\Roadway\PLAN\RD01.dgn

THE OFFICIAL RECORD OF THIS SHEET IS THE ELECTRONIC FILE DIGITALLY SIGNED AND SEALED UNDER RULE 61G15-23.004, F.A.C.

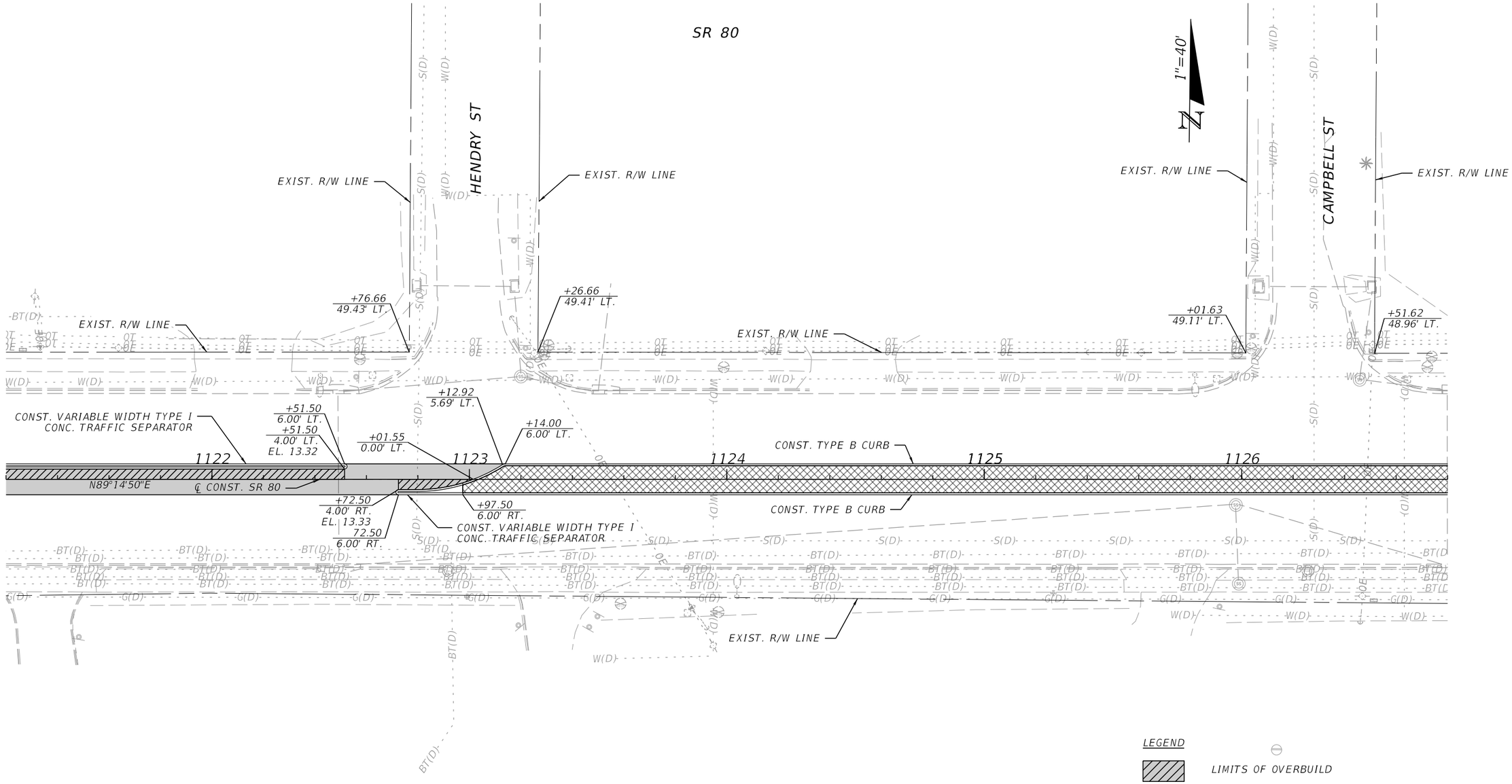

LEGEND

- LIMITS OF OVERBUILD
- LIMITS OF MILLING AND RESURFACING
- REMOVE EXIST. (INCLUDING ALL BASE TO 30" BELOW TOP OF CURB)

REVISIONS			
DATE	DESCRIPTION	DATE	DESCRIPTION

ENGINEER OF RECORD

KRIS KARANXHA, P.E.
LICENSE NUMBER: 92368
FLORIDA TRANSPORTATION ENGINEERING, INC.
12550 TELECOM DRIVE
TEMPLE TERRACE, FLORIDA 33637

STATE OF FLORIDA
DEPARTMENT OF TRANSPORTATION

ROAD NO.	COUNTY	FINANCIAL PROJECT ID
SR 80	HENDRY	447878-1-52-01

ROADWAY PLAN (9)

SHEET NO.
27

THE OFFICIAL RECORD OF THIS SHEET IS THE ELECTRONIC FILE DIGITALLY SIGNED AND SEALED UNDER RULE 61G15-23.004, F.A.C.

6/18/2025 5:53:36 PM ChloeMwiseneza
Z:\Projects\FDOT\447878152O1\Roadway\PLANRD01.dgn

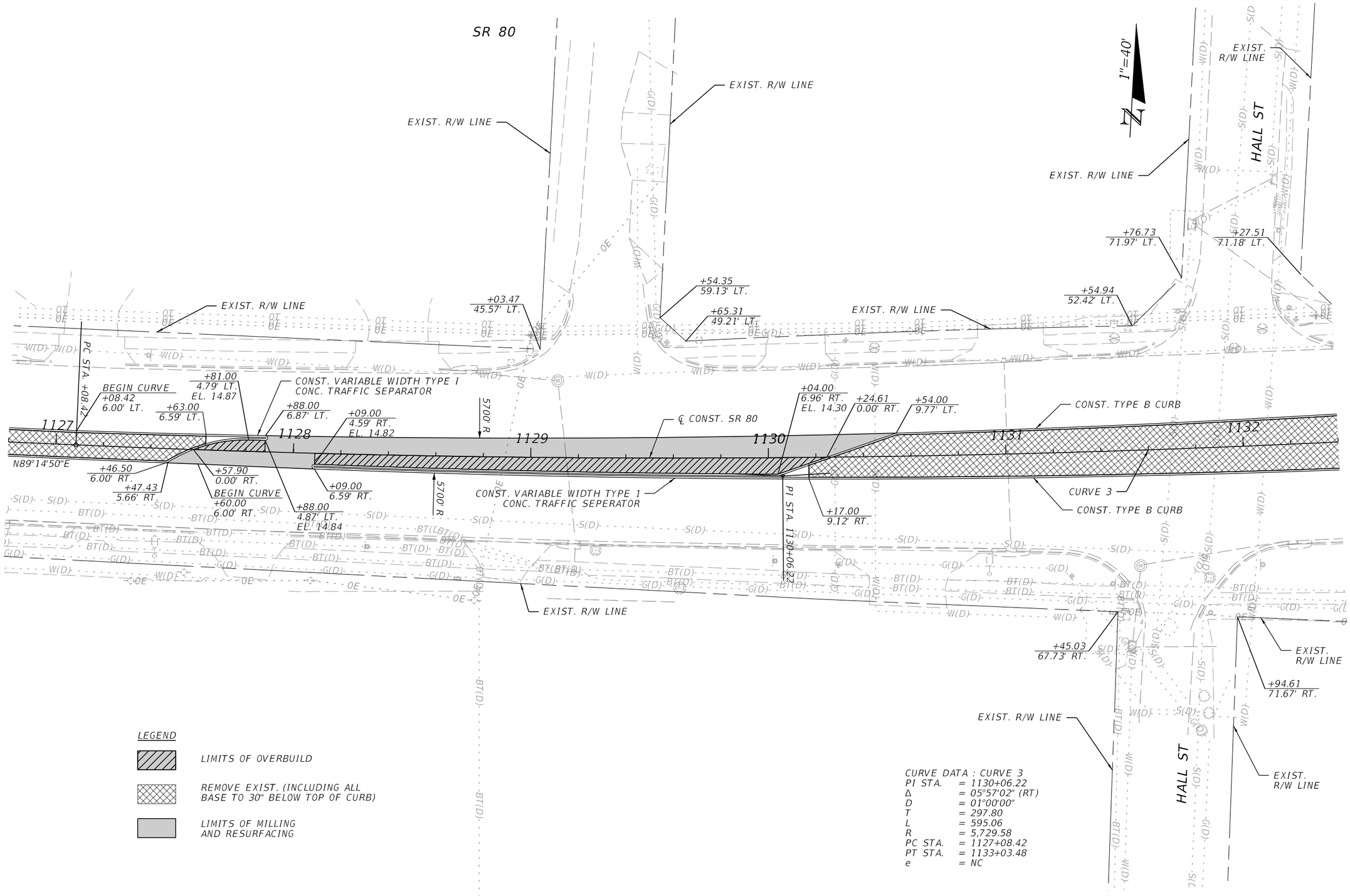

REVISIONS			
DATE	DESCRIPTION	DATE	DESCRIPTION

ENGINEER OF RECORD

KRIS KARANXHA, P.E.
LICENSE NUMBER: 92368
FLORIDA TRANSPORTATION ENGINEERING, INC.
12550 TELECOM DRIVE
TEMPLE TERRACE, FLORIDA 33637

STATE OF FLORIDA
DEPARTMENT OF TRANSPORTATION

ROAD NO.	COUNTY	FINANCIAL PROJECT ID
SR 80	HENDRY	447878-1-52-01

ROADWAY PLAN (10)

SHEET NO. 28

6/18/2025 5:53:37 PM ChloeMwiseneza
Z:\Projects\FDOT\447878152O1\Roadway\PLAN\RD01.dgn

THE OFFICIAL RECORD OF THIS SHEET IS THE ELECTRONIC FILE DIGITALLY SIGNED AND SEALED UNDER RULE 61G15-23.004, F.A.C.

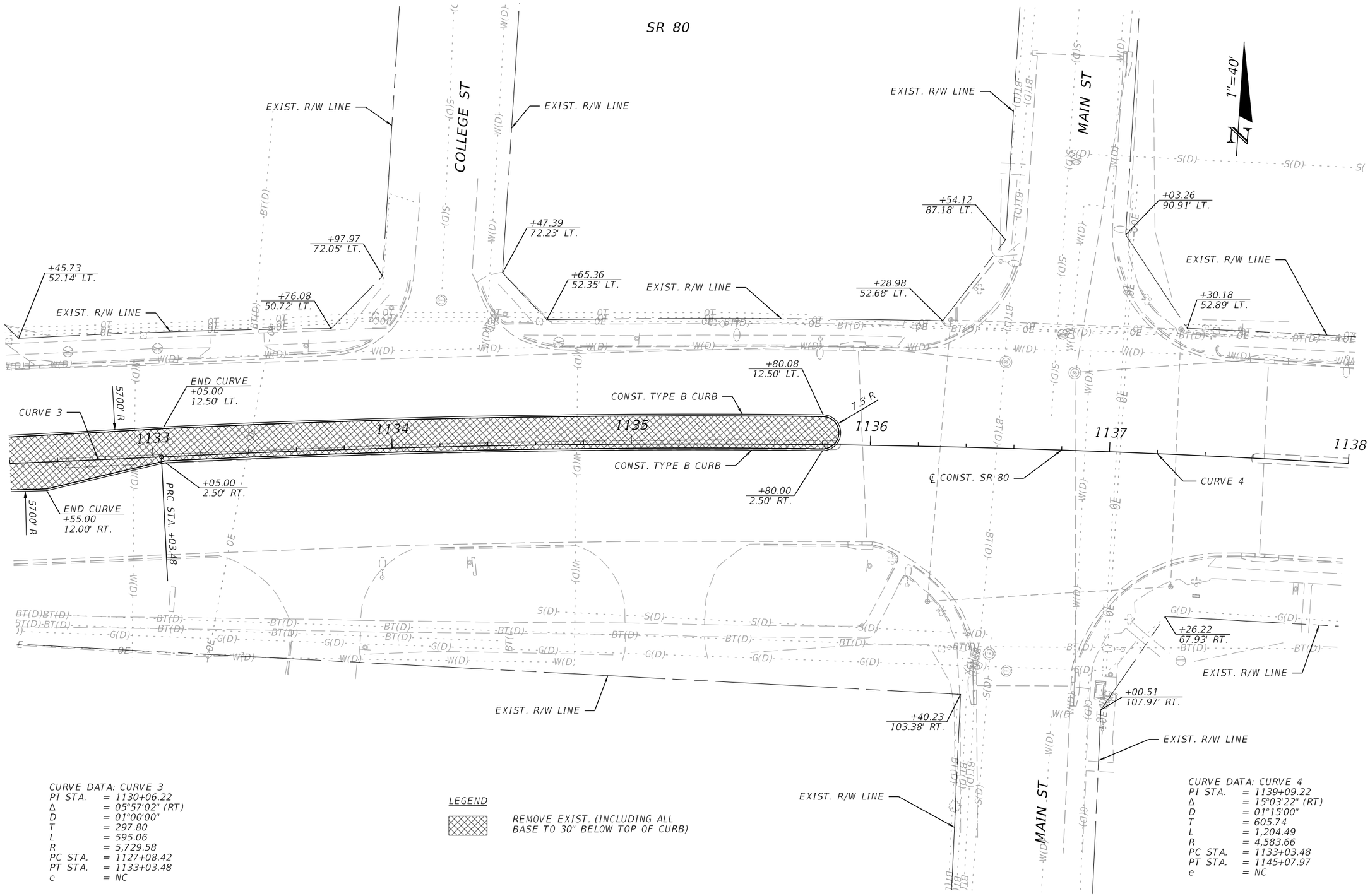

CURVE DATA: CURVE 3

PI STA.	= 1130+06.22
Δ	= 05°57'02" (RT)
D	= 01°00'00"
T	= 297.80
L	= 595.06
R	= 5,729.58
PC STA.	= 1127+08.42
PT STA.	= 1133+03.48
e	= NC

LEGEND

REMOVE EXIST. (INCLUDING ALL BASE TO 30" BELOW TOP OF CURB)

CURVE DATA: CURVE 4

PI STA.	= 1139+09.22
Δ	= 15°03'22" (RT)
D	= 01°15'00"
T	= 605.74
L	= 1,204.49
R	= 4,583.66
PC STA.	= 1133+03.48
PT STA.	= 1145+07.97
e	= NC

REVISIONS			
DATE	DESCRIPTION	DATE	DESCRIPTION

ENGINEER OF RECORD

KRIS KARANXHA, P.E.
LICENSE NUMBER: 92368
FLORIDA TRANSPORTATION ENGINEERING, INC.
12550 TELECOM DRIVE
TEMPLE TERRACE, FLORIDA 33637

STATE OF FLORIDA
DEPARTMENT OF TRANSPORTATION

ROAD NO.	COUNTY	FINANCIAL PROJECT ID
SR 80	HENDRY	447878-1-52-01

ROADWAY PLAN (11)

SHEET NO.
29

THE OFFICIAL RECORD OF THIS SHEET IS THE ELECTRONIC FILE DIGITALLY SIGNED AND SEALED UNDER RULE 61G15-23.004, F.A.C.

6/18/2025 5:53:38 PM ChloeMwiseneza
Z:\Projects\FDOT\447878\5201\Roadway\PLANRD01.dgn

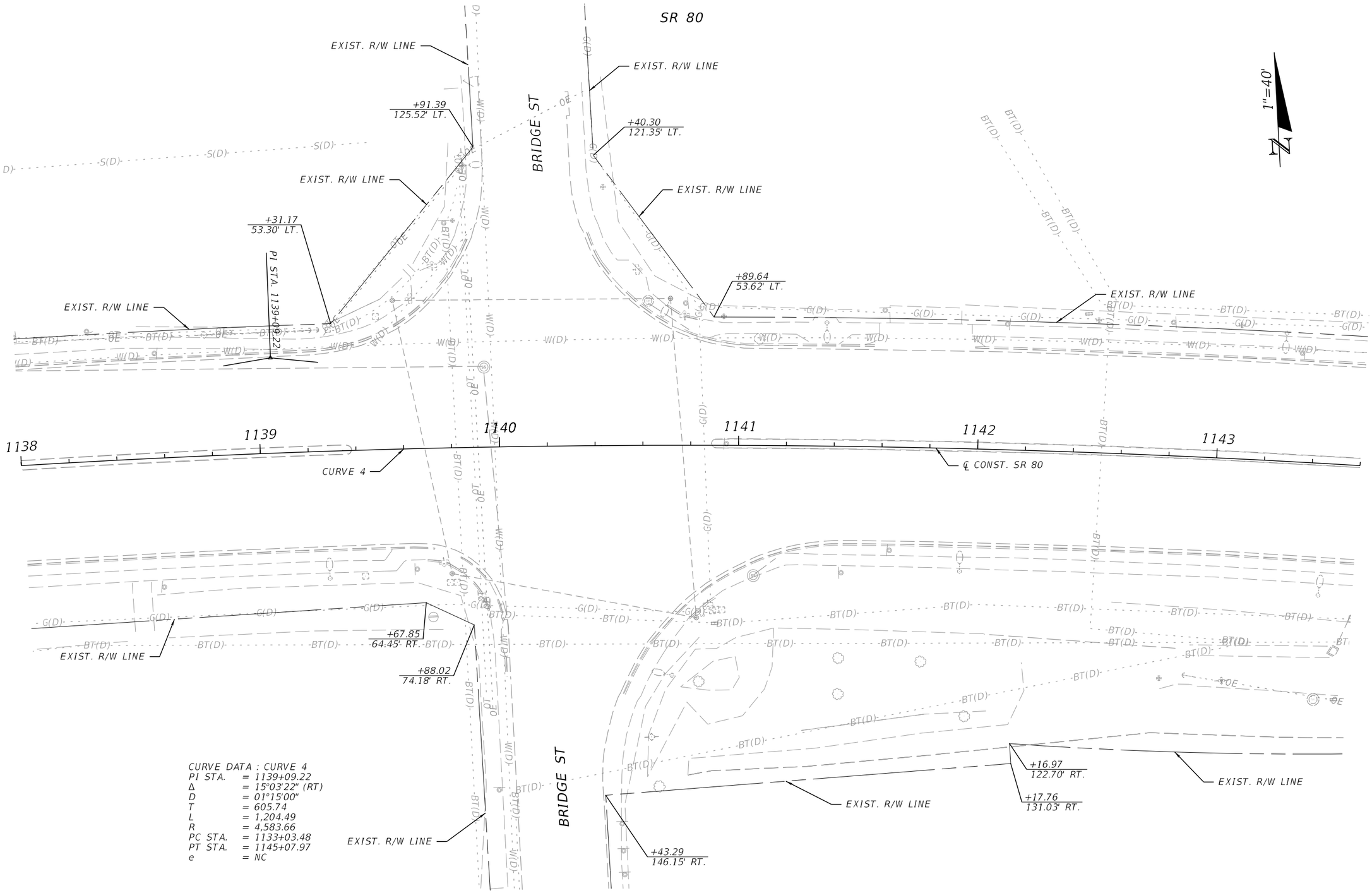

CURVE DATA : CURVE 4

PI STA.	= 1139+09.22
Δ	= 15°03'22" (RT)
D	= 01°15'00"
T	= 605.74
L	= 1,204.49
R	= 4,583.66
PC STA.	= 1133+03.48
PT STA.	= 1145+07.97
e	= NC

REVISIONS			
DATE	DESCRIPTION	DATE	DESCRIPTION

ENGINEER OF RECORD

KRIS KARANXHA, P.E.
LICENSE NUMBER: 92368
FLORIDA TRANSPORTATION ENGINEERING, INC.
12550 TELECOM DRIVE
TEMPLE TERRACE, FLORIDA 33637

STATE OF FLORIDA
DEPARTMENT OF TRANSPORTATION

ROAD NO.	COUNTY	FINANCIAL PROJECT ID
SR 80	HENDRY	447878-1-52-01

ROADWAY PLAN (12)

SHEET NO.
30

6/18/2025 5:53:38 PM CHloeMwiseneza
Z:\Projects\FDOT\447878\5201\Roadway\PLANRD01.dgn

THE OFFICIAL RECORD OF THIS SHEET IS THE ELECTRONIC FILE DIGITALLY SIGNED AND SEALED UNDER RULE 61G15-23.004, F.A.C.

SR 80

1"=40'

EXIST. R/W LINE

LEE ST

+99.48
91.45' LT.

+71.74
54.08' LT.

+50.51
80.07' LT.

+81.22
54.31' LT.

PRC STA. +07.97

BEGIN CURVE
+12.00
2.50' LT.

1144

1145

1146

1147

1148

1149

℄ CONST. SR 80

CURVE 4

6.5' R

BEGIN CURVE
+12.00
10.50' RT.

3800' R

CONST. TYPE B CURB

END CURVE
+67.00
2.50' RT.

BEGIN CURVE
+17.00
8.00' LT.

CURVE 5

PI STA. 1148+61.45

MISSOURI ST

+31.14
57.57' LT.

+22.44
47.83' LT.

+82.29
51.38' LT.

+93.66
98.32' RT.

+45.04
101.68' RT.

+29.92
114.19' RT.

+86.79
148.20' RT.

CURVE DATA: CURVE 4

PI STA.	= 1139+09.22
Δ	= 15°03'22" (RT)
D	= 01°15'00"
T	= 605.74
L	= 1,204.49
R	= 4,583.66
PC STA.	= 1133+03.48
PT STA.	= 1145+07.97
e	= NC

LEGEND

REMOVE EXIST. (INCLUDING ALL BASE TO 30" BELOW TOP OF CURB)

CURVE DATA: CURVE 5

PI STA.	= 1148+61.45
Δ	= 10°34'27" (RT)
D	= 01°30'00"
T	= 353.48
L	= 704.94
R	= 3,819.72
PC STA.	= 1145+07.97
PT STA.	= 1152+12.92
e	= NC

REVISIONS			
DATE	DESCRIPTION	DATE	DESCRIPTION

ENGINEER OF RECORD

KRIS KARANXHA, P.E.
LICENSE NUMBER: 92368
FLORIDA TRANSPORTATION ENGINEERING, INC.
12550 TELECOM DRIVE
TEMPLE TERRACE, FLORIDA 33637

STATE OF FLORIDA
DEPARTMENT OF TRANSPORTATION

ROAD NO.	COUNTY	FINANCIAL PROJECT ID
SR 80	HENDRY	447878-1-52-01

ROADWAY PLAN (13)

SHEET NO.
31

6/18/2025 5:53:39 PM ChloeMwiseneza
Z:\Projects\FDOT\447878\5201\Roadway\PLANRD01.dgn

THE OFFICIAL RECORD OF THIS SHEET IS THE ELECTRONIC FILE DIGITALLY SIGNED AND SEALED UNDER RULE 61G15-23.004, F.A.C.

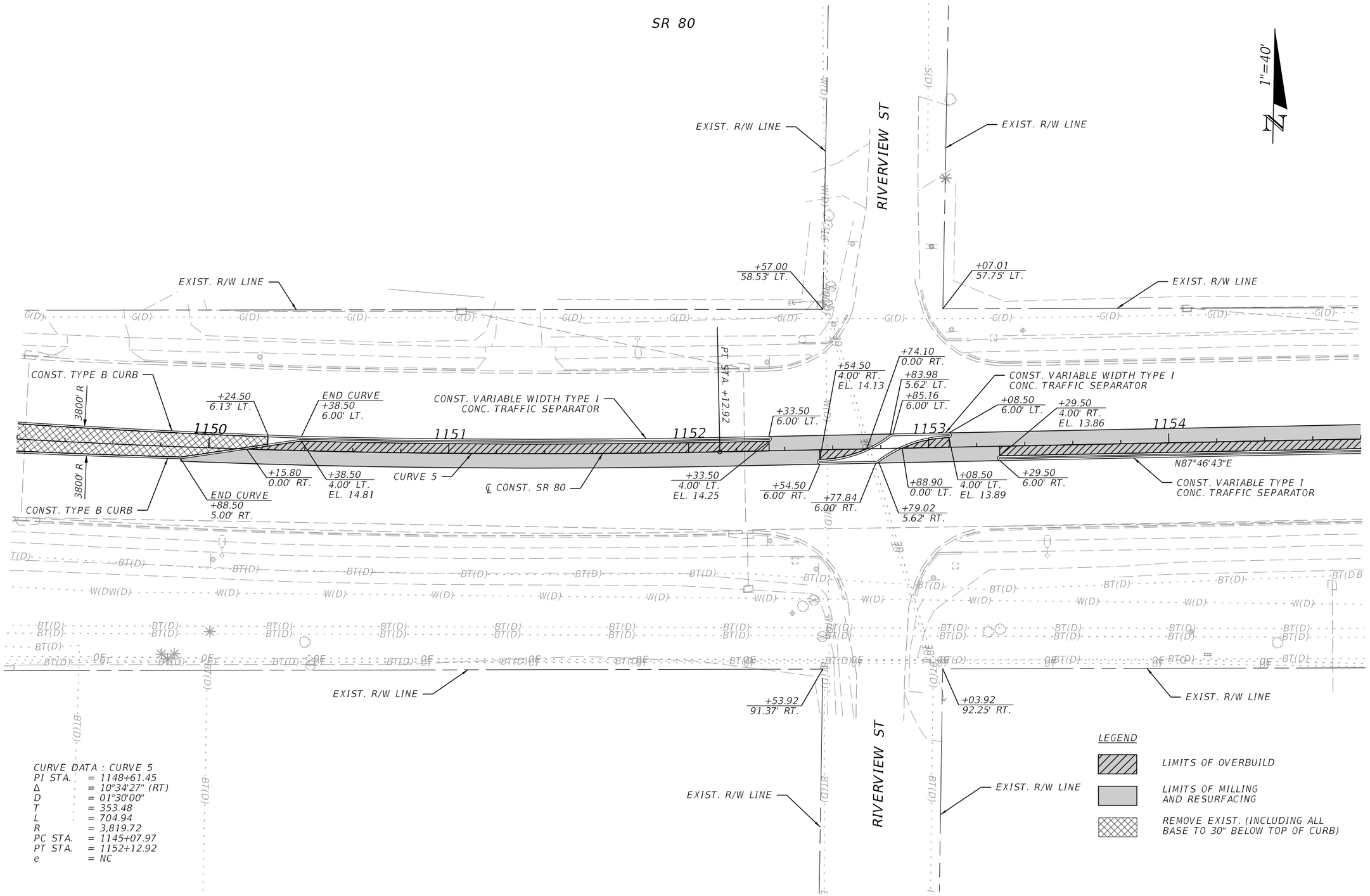

REVISIONS			
DATE	DESCRIPTION	DATE	DESCRIPTION

ENGINEER OF RECORD

KRIS KARANXHA, P.E.
LICENSE NUMBER: 92368
FLORIDA TRANSPORTATION ENGINEERING, INC.
12550 TELECOM DRIVE
TEMPLE TERRACE, FLORIDA 33637

STATE OF FLORIDA
DEPARTMENT OF TRANSPORTATION

ROAD NO.	COUNTY	FINANCIAL PROJECT ID
SR 80	HENDRY	447878-1-52-01

ROADWAY PLAN (14)

SHEET NO. 32

6/18/2025 5:53:40 PM ChloeMwiseneza
Z:\Projects\FDOT\447878152\01\Roadway\PLANRD01.dgn

THE OFFICIAL RECORD OF THIS SHEET IS THE ELECTRONIC FILE DIGITALLY SIGNED AND SEALED UNDER RULE 61G15-23.004, F.A.C.

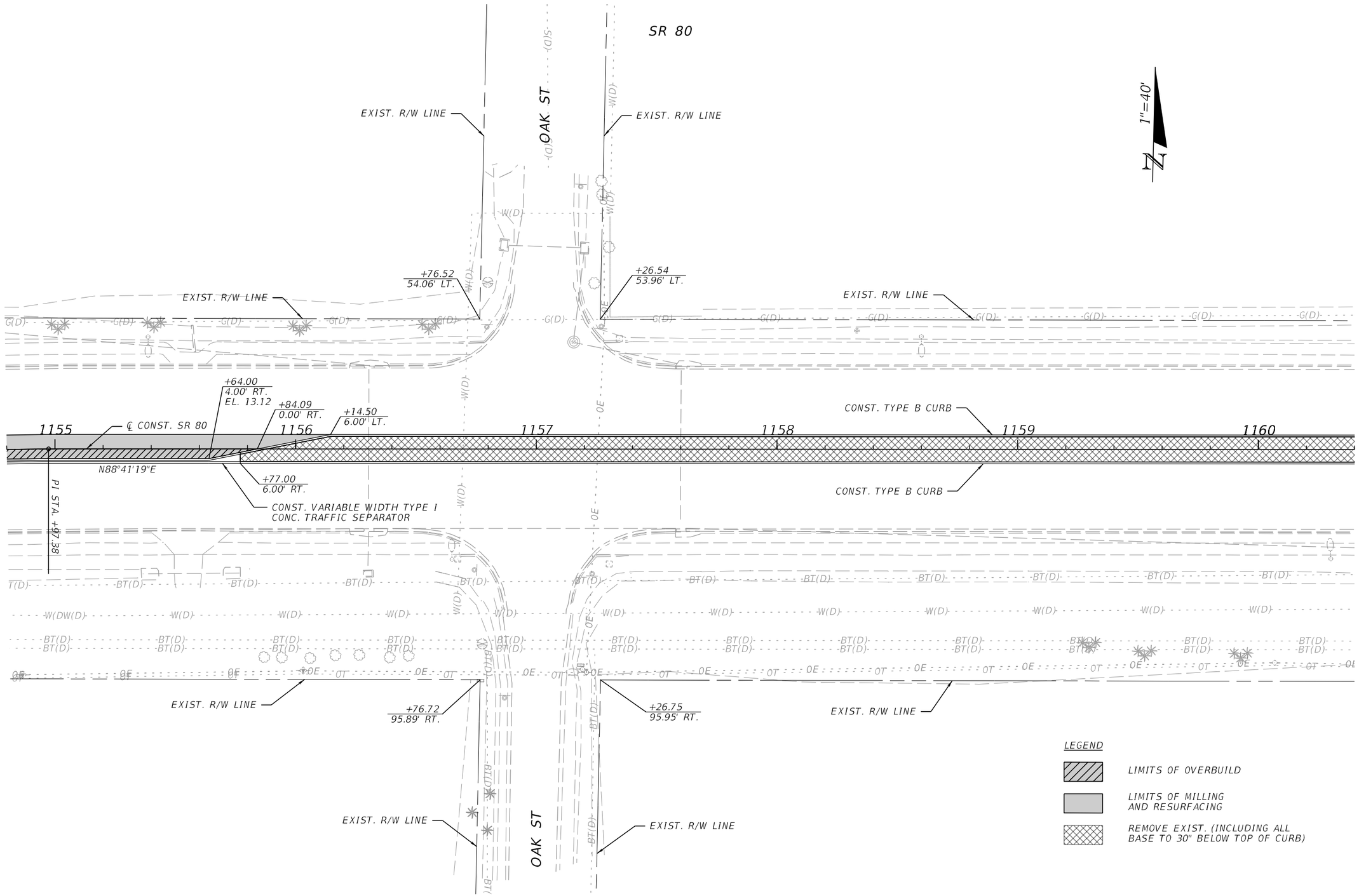

REVISIONS			
DATE	DESCRIPTION	DATE	DESCRIPTION

ENGINEER OF RECORD

KRIS KARANXHA, P.E.
LICENSE NUMBER: 92368
FLORIDA TRANSPORTATION ENGINEERING, INC.
12550 TELECOM DRIVE
TEMPLE TERRACE, FLORIDA 33637

STATE OF FLORIDA
DEPARTMENT OF TRANSPORTATION

ROAD NO.	COUNTY	FINANCIAL PROJECT ID
SR 80	HENDRY	447878-1-52-01

ROADWAY PLAN (15)

SHEET NO.
33

THE OFFICIAL RECORD OF THIS SHEET IS THE ELECTRONIC FILE DIGITALLY SIGNED AND SEALED UNDER RULE 61G15-23.004, F.A.C.

6/18/2025 5:53:41 PM ChloeWriseneza
Z:\Projects\FDOT\447878152O1\Roadway\PLANRD01.dgn

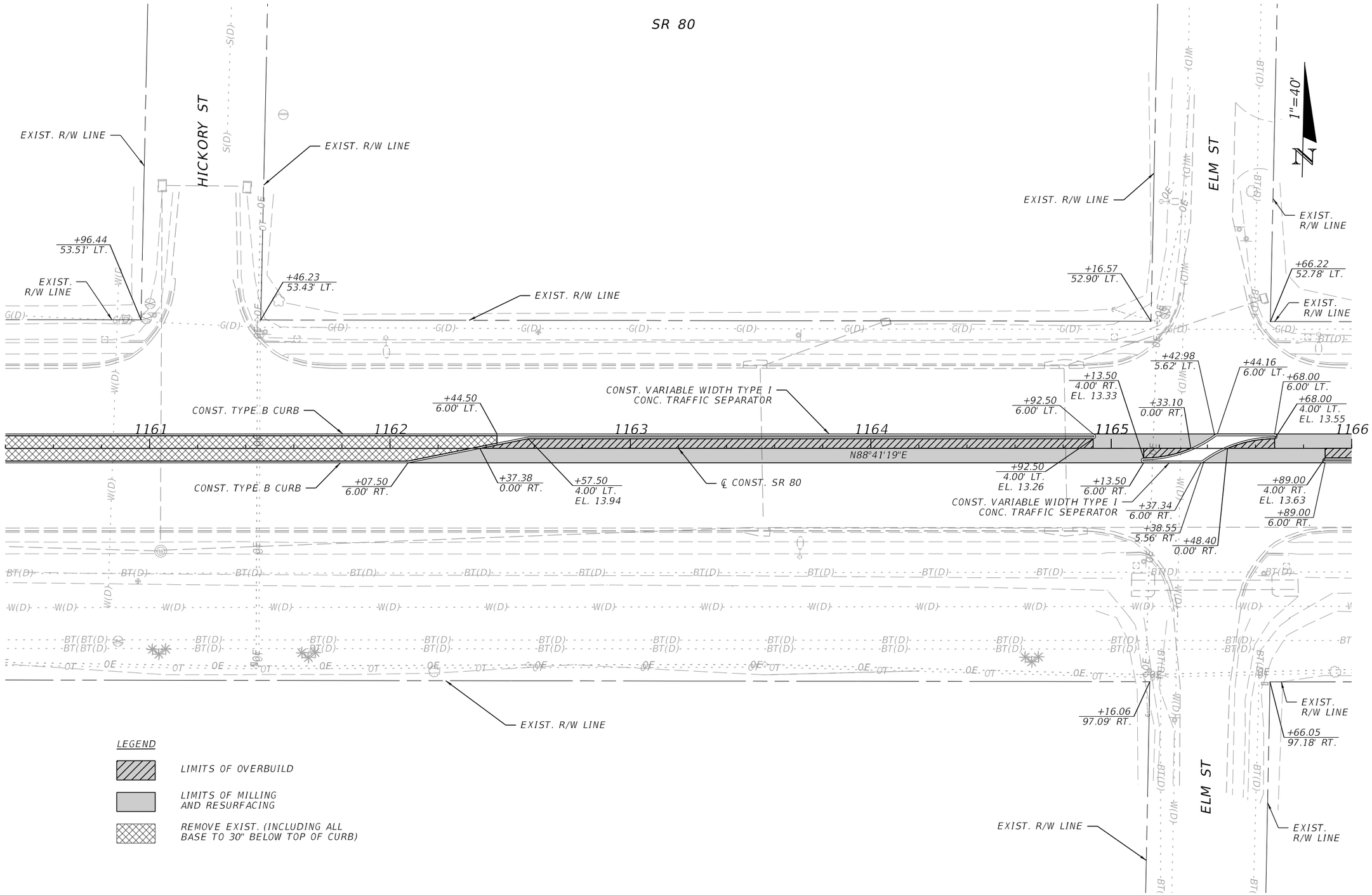

REVISIONS			
DATE	DESCRIPTION	DATE	DESCRIPTION

ENGINEER OF RECORD

KRIS KARANXHA, P.E.
LICENSE NUMBER: 92368
FLORIDA TRANSPORTATION ENGINEERING, INC.
12550 TELECOM DRIVE
TEMPLE TERRACE, FLORIDA 33637

STATE OF FLORIDA
DEPARTMENT OF TRANSPORTATION

ROAD NO.	COUNTY	FINANCIAL PROJECT ID
SR 80	HENDRY	447878-1-52-01

ROADWAY PLAN (16)

SHEET NO.
34

6/18/2025 5:53:41 PM ChloeWriseneza
Z:\Projects\FDOT\447878152O1\Roadway\PLAN\RD01.dgn

THE OFFICIAL RECORD OF THIS SHEET IS THE ELECTRONIC FILE DIGITALLY SIGNED AND SEALED UNDER RULE 61G15-23.004, F.A.C.

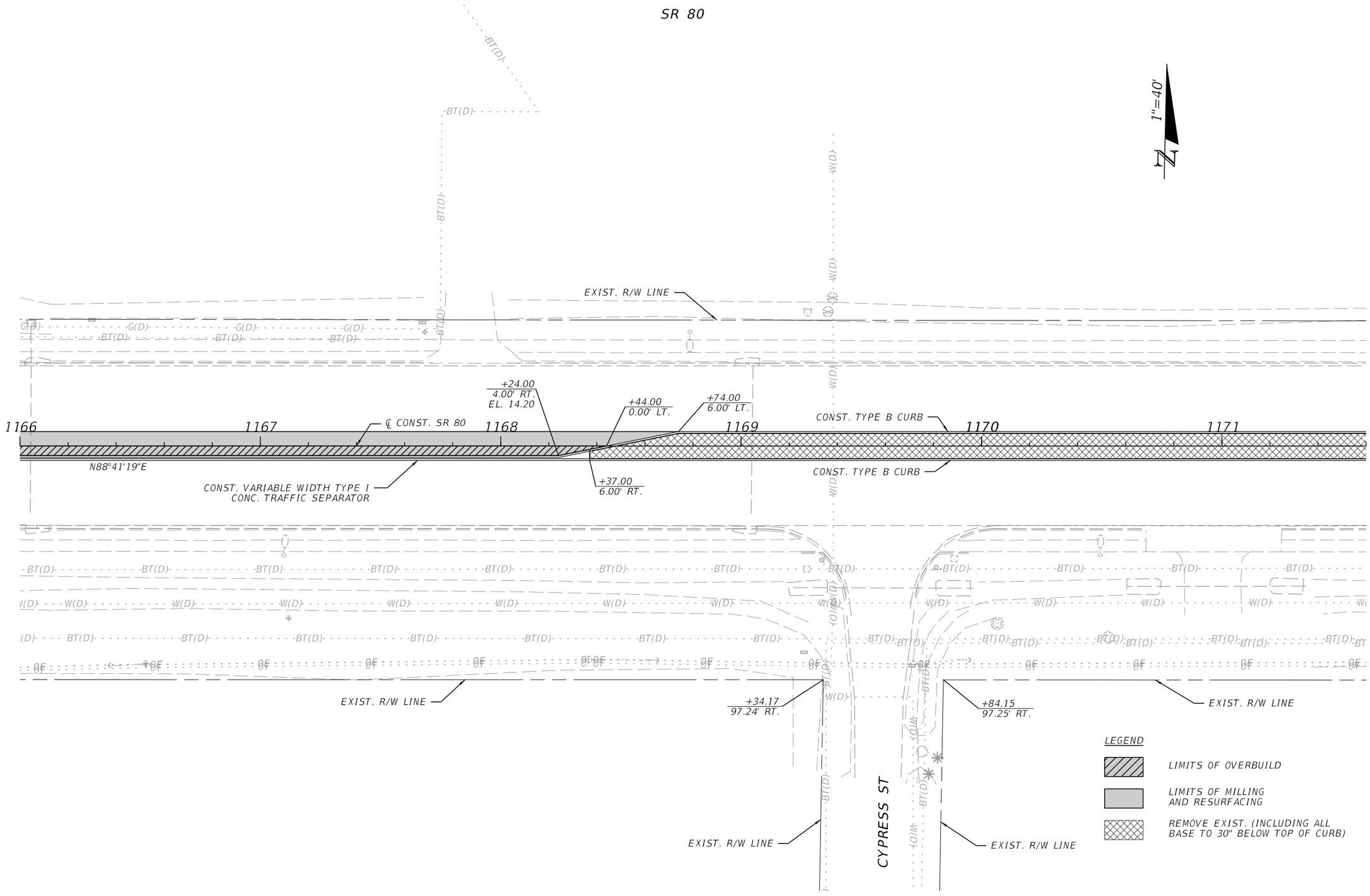

REVISIONS			
DATE	DESCRIPTION	DATE	DESCRIPTION

ENGINEER OF RECORD

KRIS KARANXHA, P.E.
LICENSE NUMBER: 92368
FLORIDA TRANSPORTATION ENGINEERING, INC.
12550 TELECOM DRIVE
TEMPLE TERRACE, FLORIDA 33637

STATE OF FLORIDA
DEPARTMENT OF TRANSPORTATION

ROAD NO.	COUNTY	FINANCIAL PROJECT ID
SR 80	HENDRY	447878-1-52-01

ROADWAY PLAN (17)

SHEET NO.
35

6/18/2025 5:53:42 PM ChloeMwiseneza
Z:\Projects\FDOT\447878152\01\Roadway\PLANRD01.dgn

THE OFFICIAL RECORD OF THIS SHEET IS THE ELECTRONIC FILE DIGITALLY SIGNED AND SEALED UNDER RULE 61G15-23.004, F.A.C.

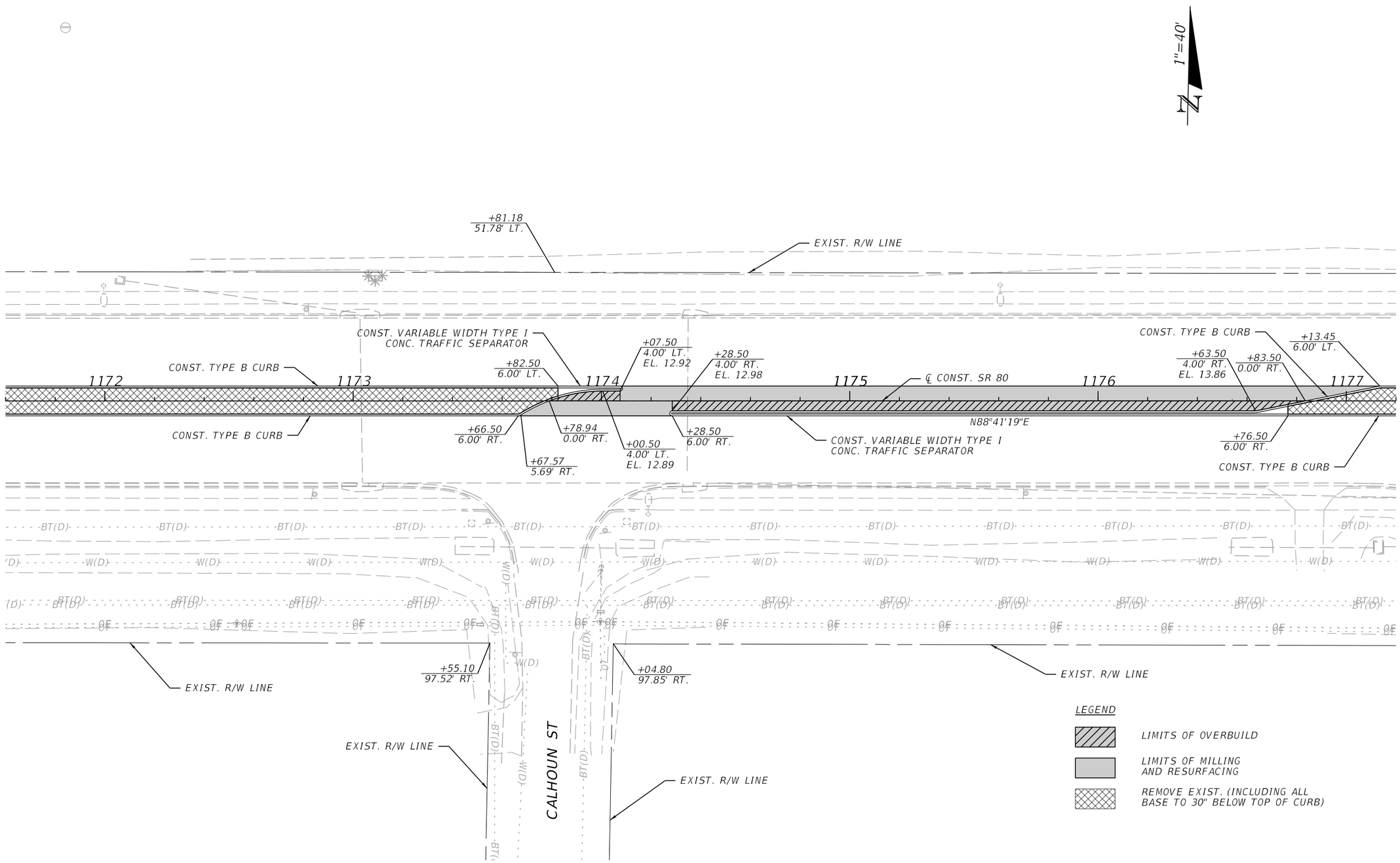

REVISIONS			
DATE	DESCRIPTION	DATE	DESCRIPTION

ENGINEER OF RECORD

KRIS KARANXHA, P.E.
LICENSE NUMBER: 92368
FLORIDA TRANSPORTATION ENGINEERING, INC.
12550 TELECOM DRIVE
TEMPLE TERRACE, FLORIDA 33637

STATE OF FLORIDA
DEPARTMENT OF TRANSPORTATION

ROAD NO.	COUNTY	FINANCIAL PROJECT ID
SR 80	HENDRY	447878-1-52-01

ROADWAY PLAN (18)

SHEET NO.
36

THE OFFICIAL RECORD OF THIS SHEET IS THE ELECTRONIC FILE DIGITALLY SIGNED AND SEALED UNDER RULE 61G15-23.004, F.A.C.

6/18/2025 5:53:43 PM ChloeMwiseneza
Z:\Projects\FDOT\447878152O1\Roadway\PLANRD01.dgn

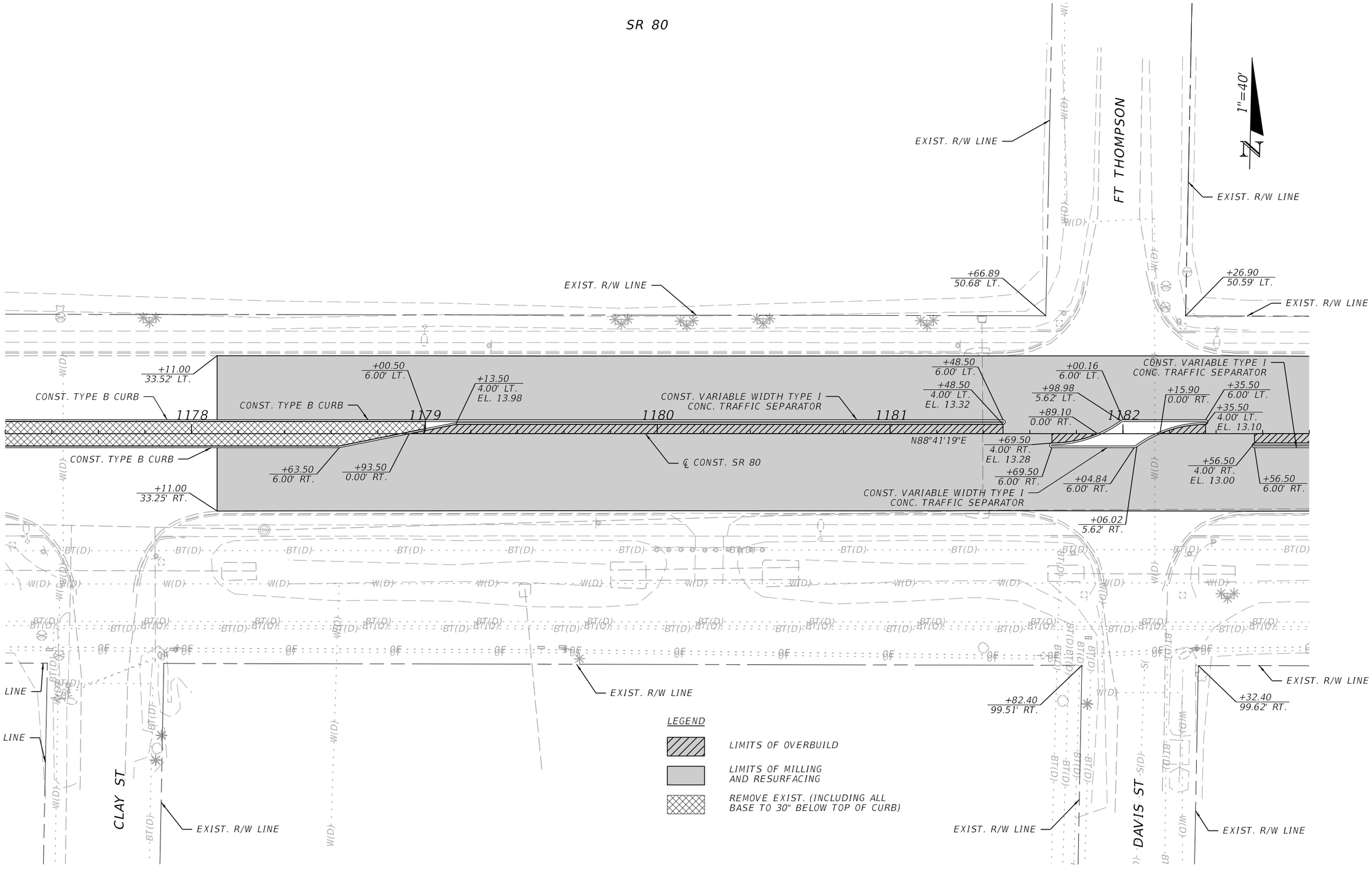

REVISIONS			
DATE	DESCRIPTION	DATE	DESCRIPTION

ENGINEER OF RECORD

KRIS KARANXHA, P.E.
LICENSE NUMBER: 92368
FLORIDA TRANSPORTATION ENGINEERING, INC.
12550 TELECOM DRIVE
TEMPLE TERRACE, FLORIDA 33637

STATE OF FLORIDA
DEPARTMENT OF TRANSPORTATION

ROAD NO.	COUNTY	FINANCIAL PROJECT ID
SR 80	HENDRY	447878-1-52-01

ROADWAY PLAN (19)

SHEET NO.
37

6/18/2025 5:53:44 PM ChloeMwisenezA
Z:\Projects\FDOT\447878\5201\Roadway\PLAN\RD01.dgn

THE OFFICIAL RECORD OF THIS SHEET IS THE ELECTRONIC FILE DIGITALLY SIGNED AND SEALED UNDER RULE 61G15-23.004, F.A.C.

SR 80

1"=40'

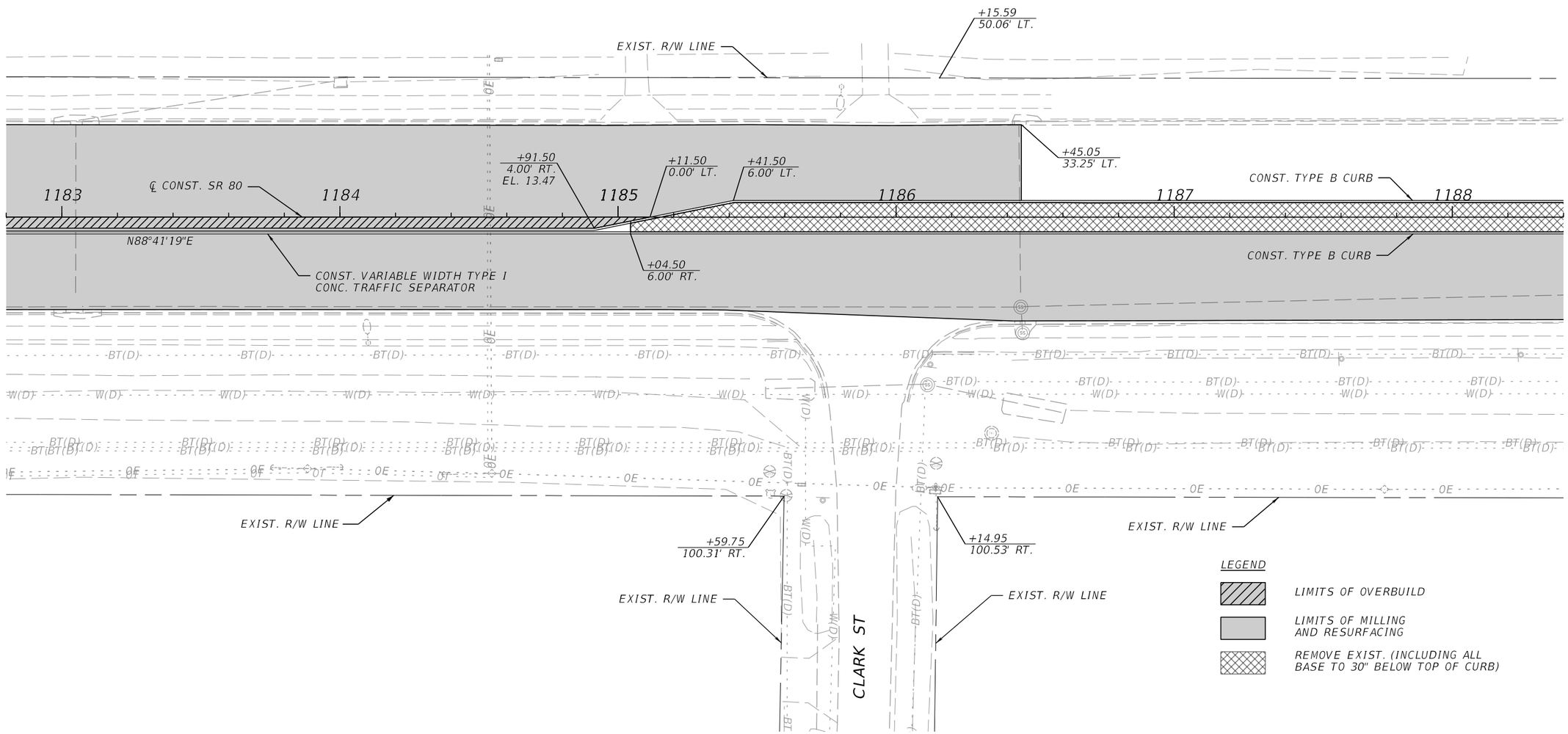

REVISIONS			
DATE	DESCRIPTION	DATE	DESCRIPTION

ENGINEER OF RECORD

KRIS KARANXHA, P.E.
LICENSE NUMBER: 92368
FLORIDA TRANSPORTATION ENGINEERING, INC.
12550 TELECOM DRIVE
TEMPLE TERRACE, FLORIDA 33637

STATE OF FLORIDA
DEPARTMENT OF TRANSPORTATION

ROAD NO.	COUNTY	FINANCIAL PROJECT ID
SR 80	HENDRY	447878-1-52-01

ROADWAY PLAN (20)

SHEET NO.
38

6/18/2025 5:53:45 PM CHloeMwiseneza
Z:\Projects\FDOT\447878152O1\Roadway\PLAWRD01.dgn

THE OFFICIAL RECORD OF THIS SHEET IS THE ELECTRONIC FILE DIGITALLY SIGNED AND SEALED UNDER RULE 61G15-23.004, F.A.C.

SR 80

1"=40'

+55.67
73.00' LT.

EXIST. R/W LINE

+55.41
49.77' LT.

EXIST. R/W LINE

CONST. TYPE B CURB

1189

1190

+65.00
6.00' LT.

6' R

1191

1192

1193

1194

N88°41'19"E

℄ CONST. SR 80

CONST. TYPE B CURB

+65.00
6.00' RT.

+65.00
36.38' RT.

END PROJECT
STA. 1191+57.35

END CONSTRUCTION
STA. 1190+71.00

EXIST. R/W LINE

+54.03
101.12' RT.

EXIST. R/W LINE

FORREY DR

EXIST. R/W LINE

LEGEND

LIMITS OF MILLING AND RESURFACING

REMOVE EXIST. (INCLUDING ALL BASE TO 30" BELOW TOP OF CURB)

REVISIONS			
DATE	DESCRIPTION	DATE	DESCRIPTION

ENGINEER OF RECORD

KRIS KARANXHA, P.E.
LICENSE NUMBER: 92368
FLORIDA TRANSPORTATION ENGINEERING, INC.
12550 TELECOM DRIVE
TEMPLE TERRACE, FLORIDA 33637

STATE OF FLORIDA
DEPARTMENT OF TRANSPORTATION

ROAD NO.	COUNTY	FINANCIAL PROJECT ID
SR 80	HENDRY	447878-1-52-01

ROADWAY PLAN (21)

SHEET NO.
39

6/18/2025 5:53:46 PM ChloeMwiseneza
Z:\Projects\FDOT\447878152O1\Roadway\PLANRD01.dgn

THE OFFICIAL RECORD OF THIS SHEET IS THE ELECTRONIC FILE DIGITALLY SIGNED AND SEALED UNDER RULE 61G15-23.004, F.A.C.

TTCP NOTES

1. LANE CLOSURES ARE NOT PERMITTED WITHIN 600 FT OF A SIGNALIZED INTERSECTION FROM 3:00 PM TO 7:00 PM. THERE ARE NO RESTRICTIONS FOR OPEN LANE ROAD CLOSURES, THIS APPLIES DURING AN ACTIVE WORK ZONE.
2. THE EXISTING SPEED LIMIT SHALL REMAIN IN EFFECT FOR ALL TRAFFIC CONTROL AREAS UNLESS OTHERWISE DIRECTED BY THE ENGINEER.
3. NOTIFY ALL LOCAL LAW ENFORCEMENT AND EMERGENCY/RESCUE AGENCIES LOCATED IN THE PROJECT VICINITY 24 HOURS IN ADVANCE OF PERFORMING ANY LANE CLOSURES.
4. COORDINATE WITH HENDRY GLADES TRANSPORTATION SYSTEM (HGTS) TWO WEEKS PRIOR TO CONSTRUCTION FOR ANY BUS ROUTES AND BUS STOPS THAT WILL BE IMPACTED DURING CONSTRUCTION.

PHASING NOTES

1. INSTALL ADVANCE WARNING SIGNS.
2. CONSTRUCT MEDIANS AND MIDBLOCK CROSSING UTILIZING INDEX 102-628 AND PEDESTRIAN TRAFFIC CONTROL PLAN (3).
3. CONSTRUCT SIDEWALK AND SIGNAL UTILIZING INDEX 102-613, 102-615, 102-660, 102-661 AND PEDESTRIAN TRAFFIC CONTROL PLANS.
4. MILL, RESURFACE AND PLACE FINAL MARKINGS UTILIZING INDEX 102-613, 102-615, 102-660, AND 102-661.

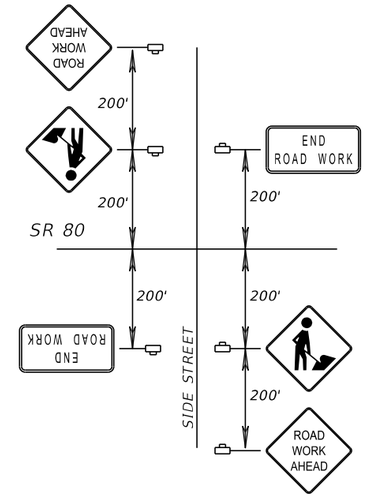

SIGNALIZED SIDE STREET

NTS

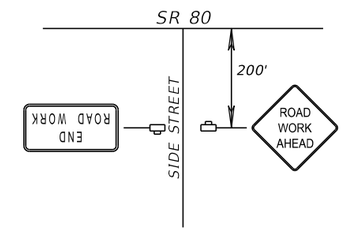

UNSIGNALIZED SIDE STREET

NTS

14 DAYS PRIOR TO CONSTRUCTION PCMS A		DURING LANE CLOSURE PCMS A	
DISPLAY 1	DISPLAY 2	DISPLAY 1	DISPLAY 2
SR 80 ROAD WORK	XX/XX TO XX/XX	RIGHT/LEFT LANE CLOSED	MERGE LEFT/RIGHT

PORTABLE CHANGEABLE MESSAGE SIGN (PCMS)

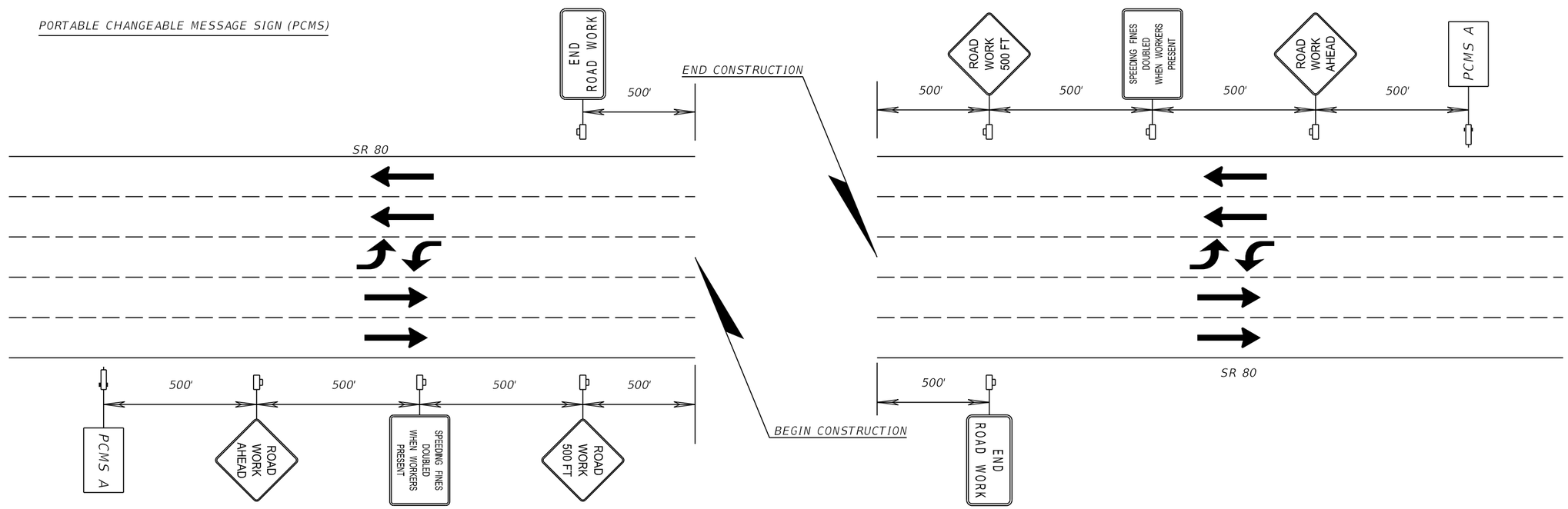

ADVANCE WARNING SIGN DIAGRAM FOR SR 80

NTS

THE OFFICIAL RECORD OF THIS SHEET IS THE ELECTRONIC FILE DIGITALLY SIGNED AND SEALED UNDER RULE 61G15-23.004, F.A.C.

REVISIONS			
DATE	DESCRIPTION	DATE	DESCRIPTION

ENGINEER OF RECORD

KRIS KARANXHA, P.E.
LICENSE NUMBER: 92368
FLORIDA TRANSPORTATION ENGINEERING, INC.
12550 TELECOM DRIVE
TEMPLE TERRACE, FLORIDA 33637

STATE OF FLORIDA
DEPARTMENT OF TRANSPORTATION

ROAD NO.	COUNTY	FINANCIAL PROJECT ID
SR 80	HENDRY	447878-1-52-01

TEMPORARY TRAFFIC CONTROL PLAN (1)

SHEET NO. 40

6/19/2025 10:26:30 AM ChloeMwiseneza
Z:\Projects\FDOT\44787815201\Roadway\TCPLRD01.dgn

Z:\Projects\FDOT\44787815201\Roadway\TCPLRD01.dgn : TTCP-1 [SHEET]
ChloeMwiseneza 6/19/2025 10:26:30 AM

PCMS A			
14 DAYS PRIOR TO CONSTRUCTION		DURING ROAD CLOSURE	
SHADY OAKS CLOSURES	BEGINS XX/XX	SHADY OAKS CLOSED	FOLLOW DETOUR

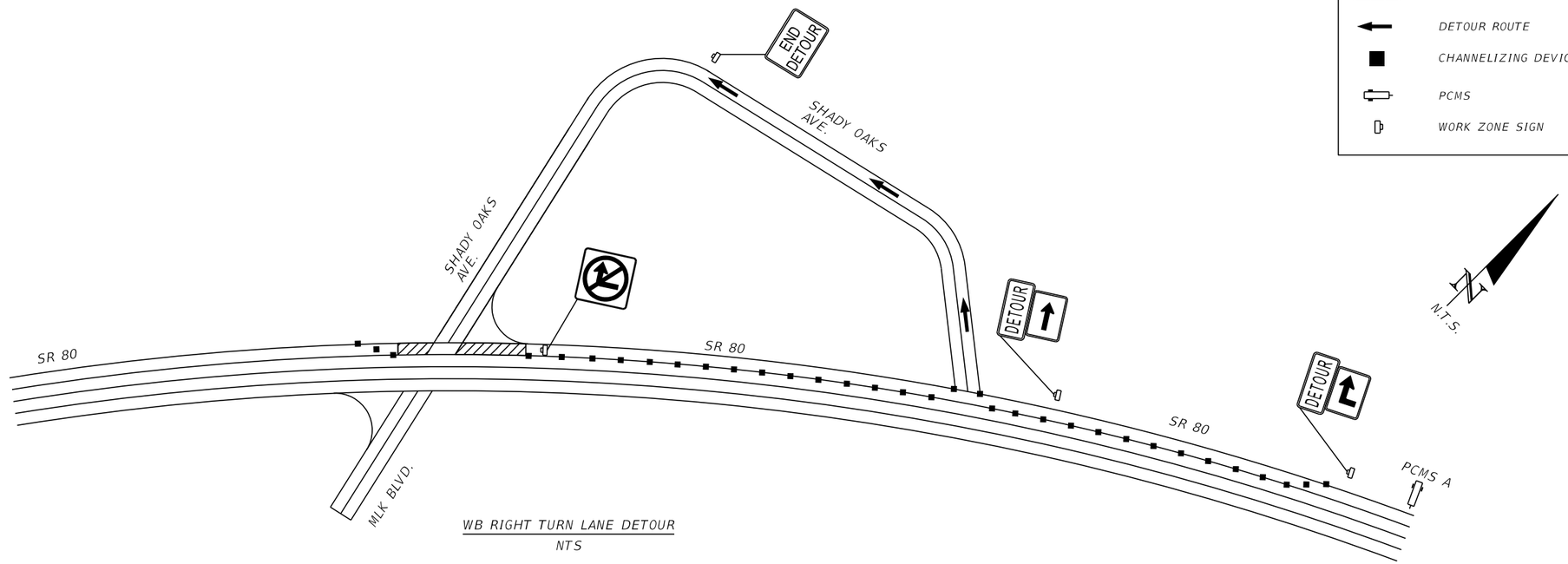

WB RIGHT TURN LANE DETOUR

NTS

LEGEND

- WORK ZONE
- DETOUR ROUTE
- CHANNELIZING DEVICE
- PCMS
- WORK ZONE SIGN

PCMS B			
14 DAYS PRIOR TO CONSTRUCTION		DURING ROAD CLOSURE	
MLK BLVD CLOSURES	BEGINS XX/XX	MLK CLOSED	DETOUR MILLER AVE

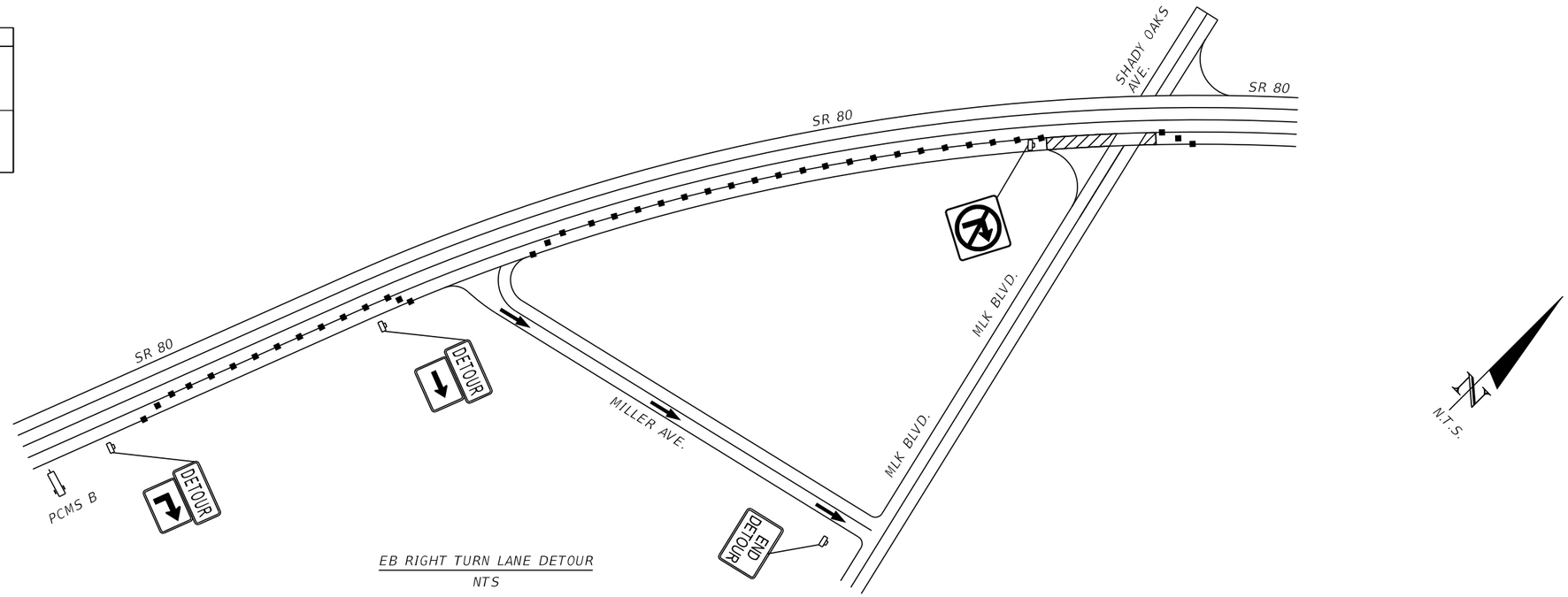

EB RIGHT TURN LANE DETOUR

NTS

REVISIONS			
DATE	DESCRIPTION	DATE	DESCRIPTION

ENGINEER OF RECORD

KRIS KARANXHA, P.E.
LICENSE NUMBER: 92368
FLORIDA TRANSPORTATION ENGINEERING, INC.
12550 TELECOM DRIVE
TEMPLE TERRACE, FLORIDA 33637

STATE OF FLORIDA
DEPARTMENT OF TRANSPORTATION

ROAD NO.	COUNTY	FINANCIAL PROJECT ID
SR 80	HENDRY	447878-1-52-01

TEMPORARY TRAFFIC CONTROL PLAN (2)

SHEET NO. 41

THE OFFICIAL RECORD OF THIS SHEET IS THE ELECTRONIC FILE DIGITALLY SIGNED AND SEALED UNDER RULE 61G15-23.004, F.A.C.

NOTE:
1. CLOSE WB OUTSIDE LANE UTILIZING 102-600, 102-613 AND 102-661

2. SEE TEMPORARY TRAFFIC CONTROL PLAN (2) FOR DETOUR DUE TO WESTBOUND RIGHT TURN LANE RESTRICTION.

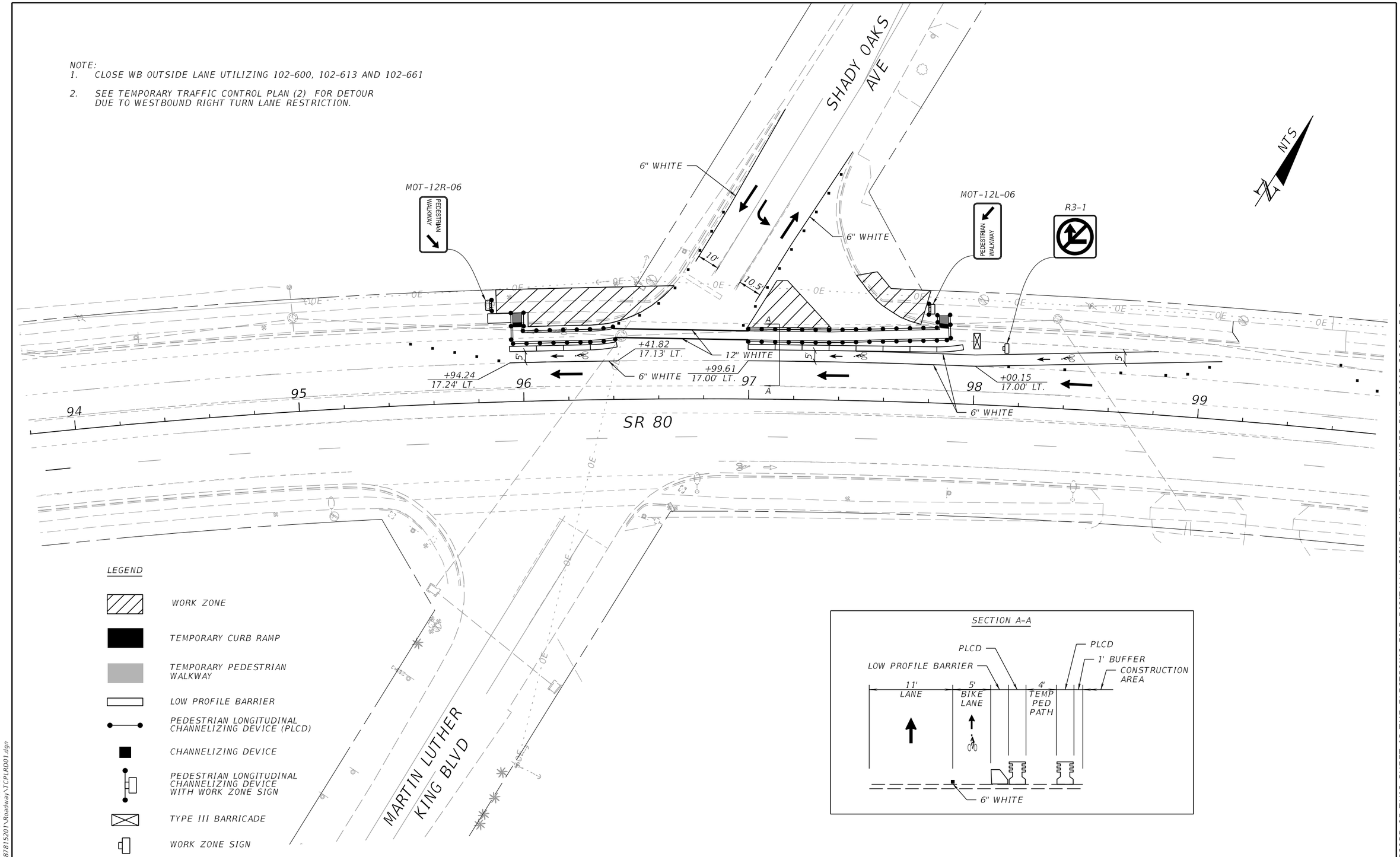

REVISIONS			
DATE	DESCRIPTION	DATE	DESCRIPTION

ENGINEER OF RECORD
KRIS KARANXHA, P.E.
LICENSE NUMBER: 92368
FLORIDA TRANSPORTATION ENGINEERING, INC.
12550 TELECOM DRIVE
TEMPLE TERRACE, FLORIDA 33637

STATE OF FLORIDA
DEPARTMENT OF TRANSPORTATION

ROAD NO.	COUNTY	FINANCIAL PROJECT ID
SR 80	HENDRY	447878-1-52-01

PEDESTRIAN TRAFFIC CONTROL PLAN (1)

SHEET NO. 42

THE OFFICIAL RECORD OF THIS SHEET IS THE ELECTRONIC FILE DIGITALLY SIGNED AND SEALED UNDER RULE 61G15-23.004, F.A.C.

6/19/2025 2:08:05 PM ChloeMwiseneza
Z:\Projects\FDOT\44787815201\Roadway\TCPLRD01.dgn

Z:\Projects\FDOT\44787815201\Roadway\TCPLRD01.dgn : CLSR81 - PLAN 1 (SHEET)
ChloeMwiseneza 6/19/2025 2:08:05 PM

NOTE:
1. CLOSE EB OUTSIDE LANE UTILIZING 102-600, 102-613 AND 102-661

2. SEE TEMPORARY TRAFFIC CONTROL PLAN (2) FOR DETOUR DUE TO EASTBOUND RIGHT TURN LANE RESTRICTION.

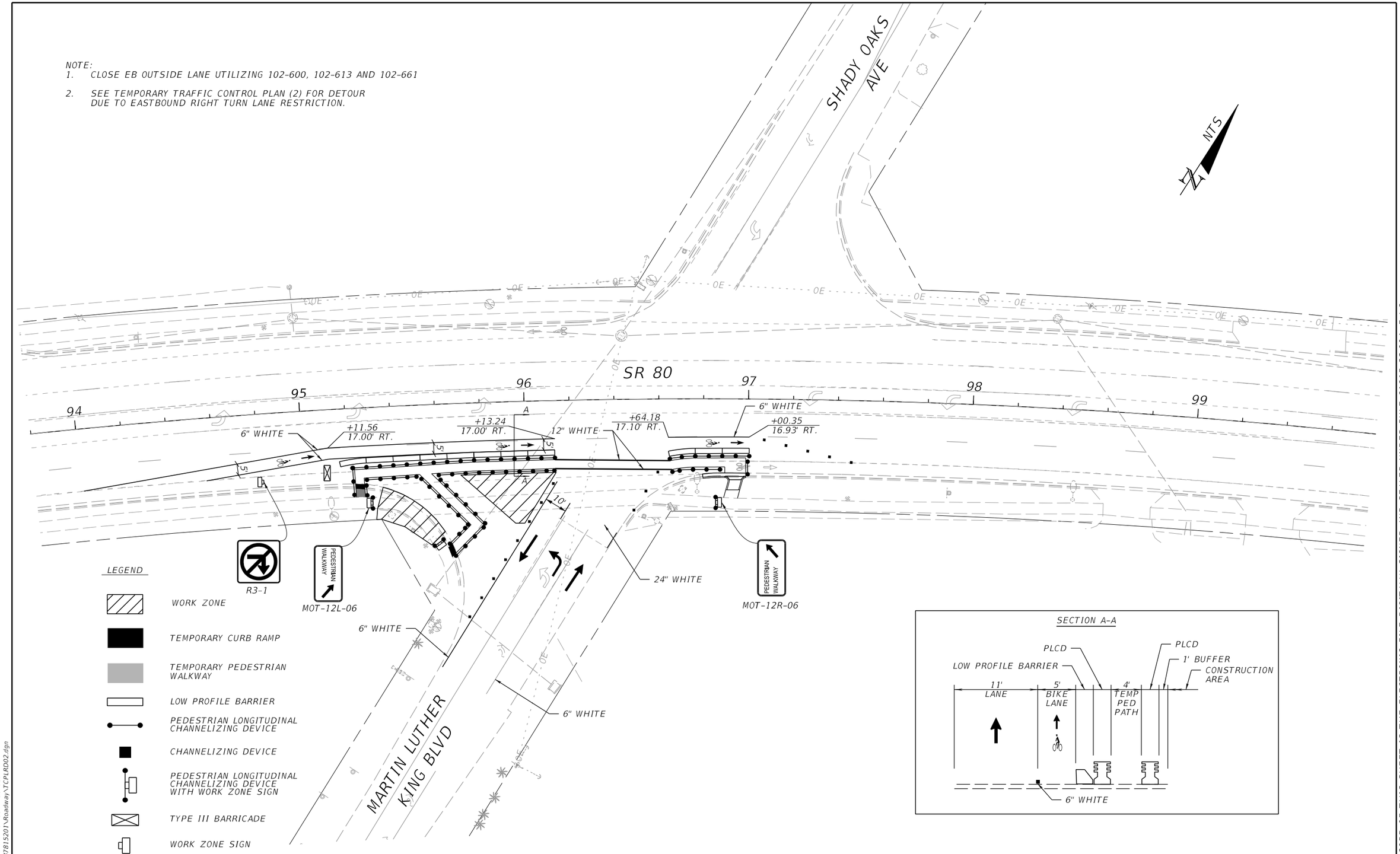

REVISIONS			
DATE	DESCRIPTION	DATE	DESCRIPTION

ENGINEER OF RECORD
KRIS KARANXHA, P.E.
LICENSE NUMBER: 92368
FLORIDA TRANSPORTATION ENGINEERING, INC.
12550 TELECOM DRIVE
TEMPLE TERRACE, FLORIDA 33637

STATE OF FLORIDA
DEPARTMENT OF TRANSPORTATION

ROAD NO.	COUNTY	FINANCIAL PROJECT ID
SR 80	HENDRY	447878-1-52-01

PEDESTRIAN TRAFFIC CONTROL PLAN (2)

SHEET NO. 43

THE OFFICIAL RECORD OF THIS SHEET IS THE ELECTRONIC FILE DIGITALLY SIGNED AND SEALED UNDER RULE 61G15-23.004, F.A.C.

6/19/2025 2:08:07 PM ChloeMwiseneza
Z:\Projects\FDOT\44787815201\Roadway\TCPLRD02.dgn

Z:\Projects\FDOT\44787815201\Roadway\TCPLRD02.dgn : CLSR81 - PLAN 1 [SHEET]
ChloeMwiseneza 6/19/2025 2:08:07 PM

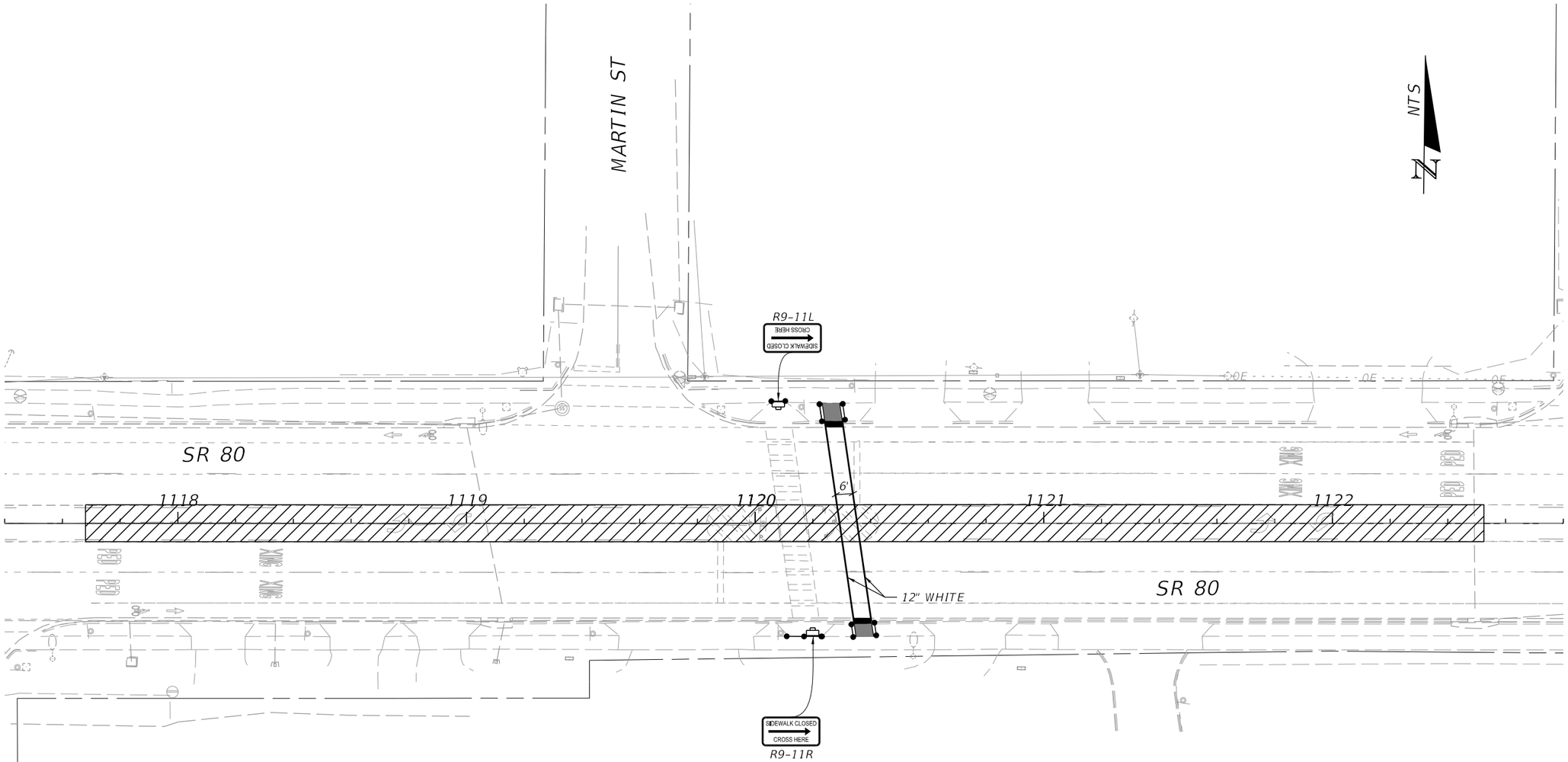

LEGEND

- WORK ZONE
- TEMPORARY CURB RAMP
- TEMPORARY PEDESTRIAN WALKWAY
- PEDESTRIAN LONGITUDINAL CHANNELIZING DEVICE

REVISIONS			
DATE	DESCRIPTION	DATE	DESCRIPTION

ENGINEER OF RECORD
KRIS KARANXHA, P.E.
LICENSE NUMBER: 92368
FLORIDA TRANSPORTATION ENGINEERING, INC.
12550 TELECOM DRIVE
TEMPLE TERRACE, FLORIDA 33637

STATE OF FLORIDA
DEPARTMENT OF TRANSPORTATION

ROAD NO.	COUNTY	FINANCIAL PROJECT ID
SR 80	HENDRY	447878-1-52-01

PEDESTRIAN TRAFFIC CONTROL PLAN (3)

SHEET NO.
44

THE OFFICIAL RECORD OF THIS SHEET IS THE ELECTRONIC FILE DIGITALLY SIGNED AND SEALED UNDER RULE 61G15-23.004, F.A.C.

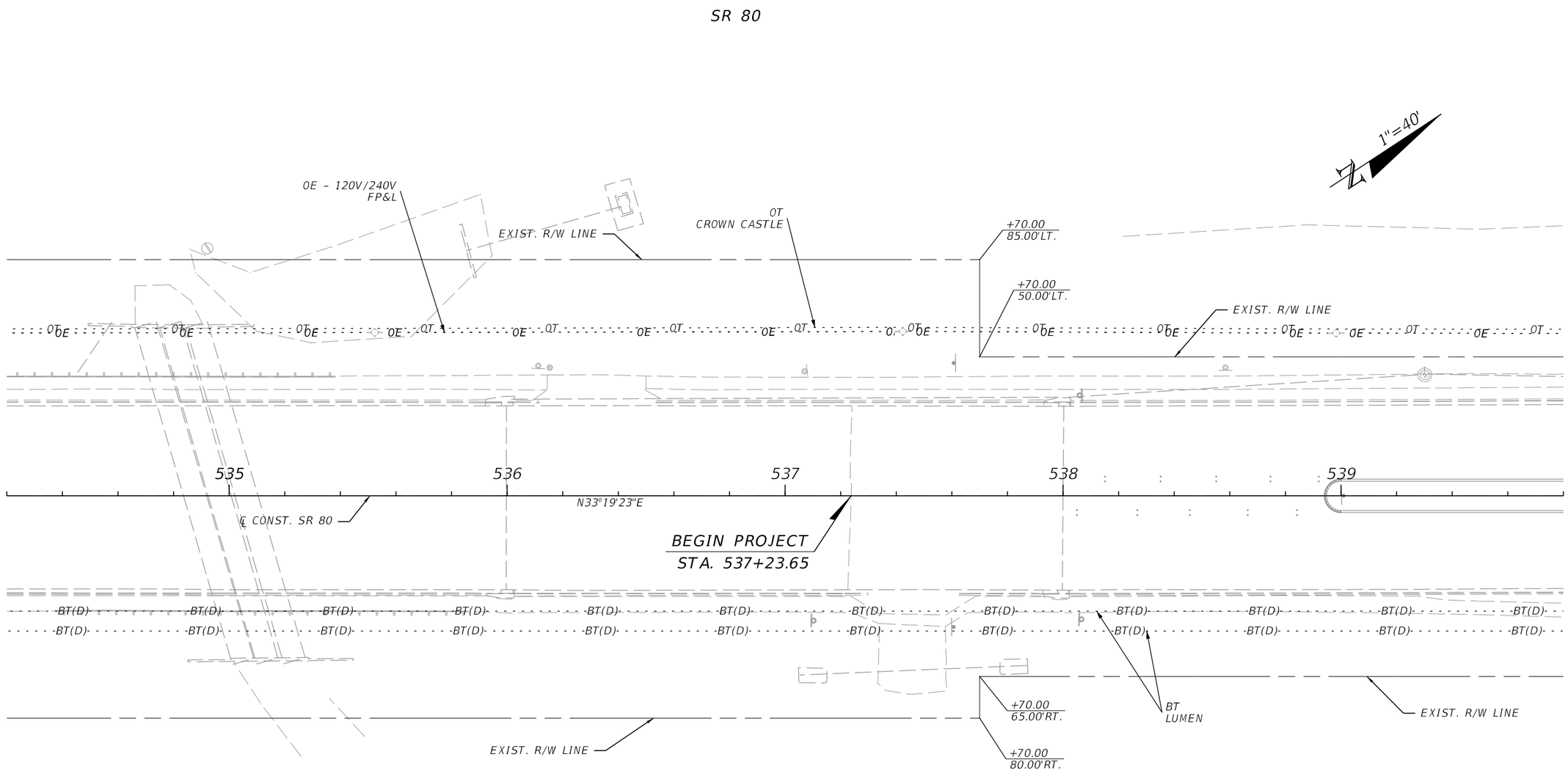

REVISIONS			
DATE	DESCRIPTION	DATE	DESCRIPTION

ENGINEER OF RECORD

KRIS KARANXHA, P.E.
LICENSE NUMBER: 92368
FLORIDA TRANSPORTATION ENGINEERING, INC.
12550 TELECOM DRIVE
TEMPLE TERRACE, FLORIDA 33637

STATE OF FLORIDA
DEPARTMENT OF TRANSPORTATION

ROAD NO.	COUNTY	FINANCIAL PROJECT ID
SR 80	HENDRY	447878-1-52-01

UTILITY ADJUSTMENTS (1)

SHEET NO.
45

6/18/2025 6:59:33 PM ChloeWriseneza
Z:\Projects\FDOT\447878152O1\Roadway\UTADR003.dgn

THE OFFICIAL RECORD OF THIS SHEET IS THE ELECTRONIC FILE DIGITALLY SIGNED AND SEALED UNDER RULE 61G15-23.004, F.A.C.

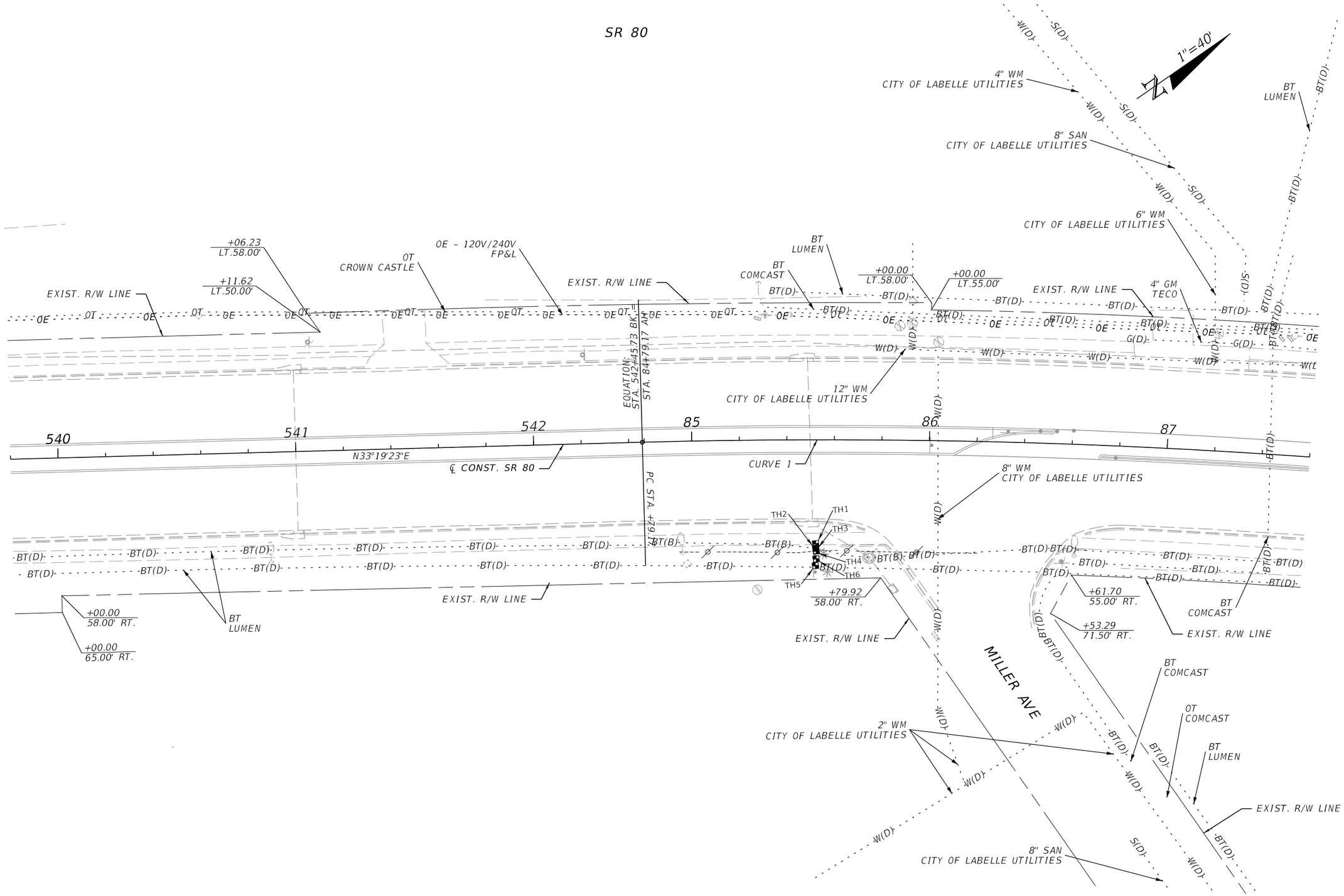

REVISIONS			
DATE	DESCRIPTION	DATE	DESCRIPTION

ENGINEER OF RECORD

KRIS KARANXHA, P.E.
LICENSE NUMBER: 92368
FLORIDA TRANSPORTATION ENGINEERING, INC.
12550 TELECOM DRIVE
TEMPLE TERRACE, FLORIDA 33637

STATE OF FLORIDA
DEPARTMENT OF TRANSPORTATION

ROAD NO.	COUNTY	FINANCIAL PROJECT ID
SR 80	HENDRY	447878-1-52-01

UTILITY ADJUSTMENTS (2)

SHEET NO.
46

THE OFFICIAL RECORD OF THIS SHEET IS THE ELECTRONIC FILE DIGITALLY SIGNED AND SEALED UNDER RULE 61G15-23.004, F.A.C.

6/19/2025 3:10:52 PM KaiwenChen
Z:\Projects\FDOT\447878152O1\Roadway\UTADRD03.dgn

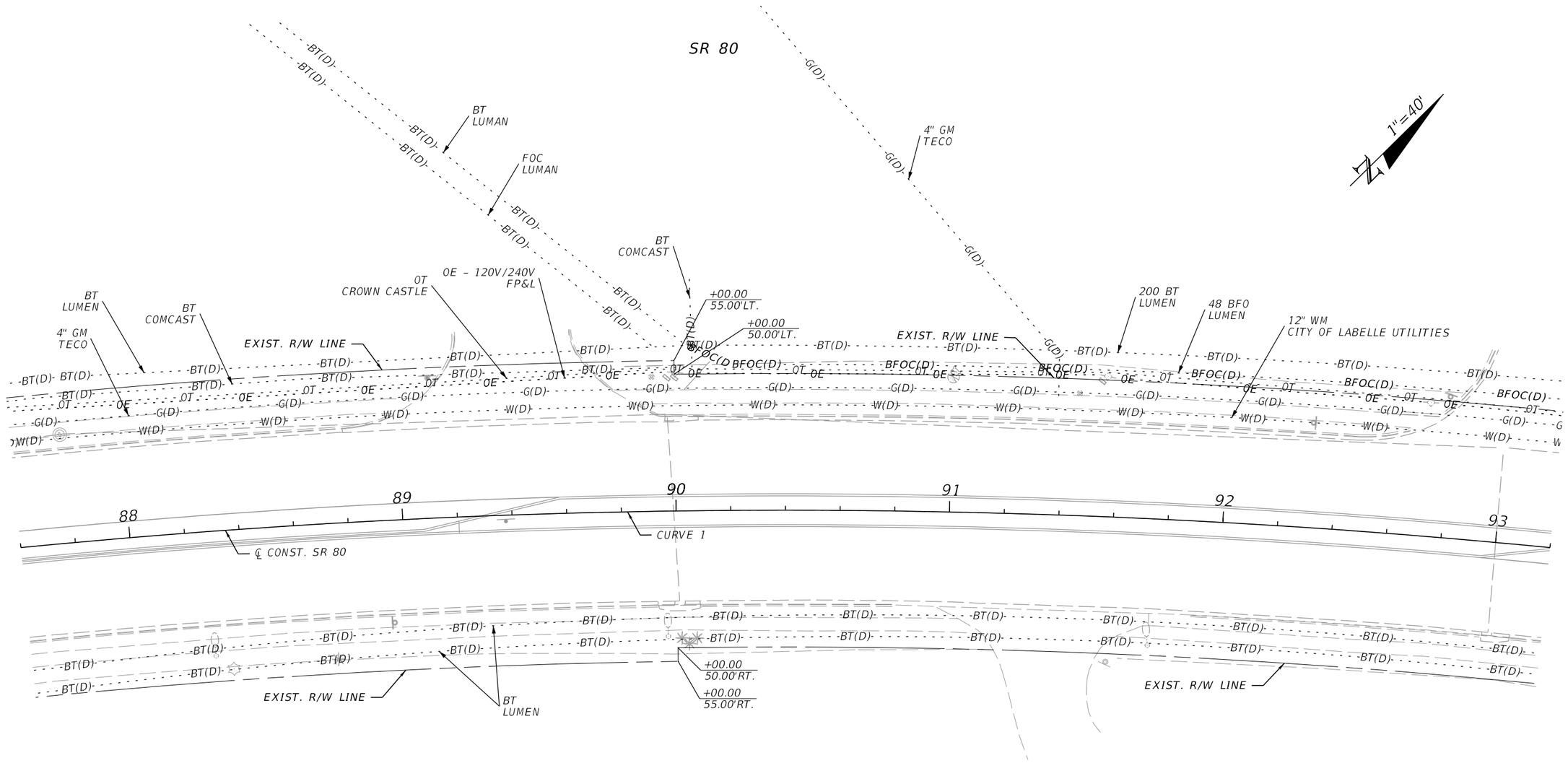

REVISIONS			
DATE	DESCRIPTION	DATE	DESCRIPTION

ENGINEER OF RECORD

KRIS KARANXHA, P.E.
LICENSE NUMBER: 92368
FLORIDA TRANSPORTATION ENGINEERING, INC.
12550 TELECOM DRIVE
TEMPLE TERRACE, FLORIDA 33637

STATE OF FLORIDA
DEPARTMENT OF TRANSPORTATION

ROAD NO.	COUNTY	FINANCIAL PROJECT ID
SR 80	HENDRY	447878-1-52-01

UTILITY ADJUSTMENTS (3)

SHEET NO.
47

THE OFFICIAL RECORD OF THIS SHEET IS THE ELECTRONIC FILE DIGITALLY SIGNED AND SEALED UNDER RULE 61G15-23.004, F.A.C.

6/18/2025 6:59:33 PM ChloeMwiseneza
Z:\Projects\FDOT\447878152\01\Roadway\UTADR003.dgn

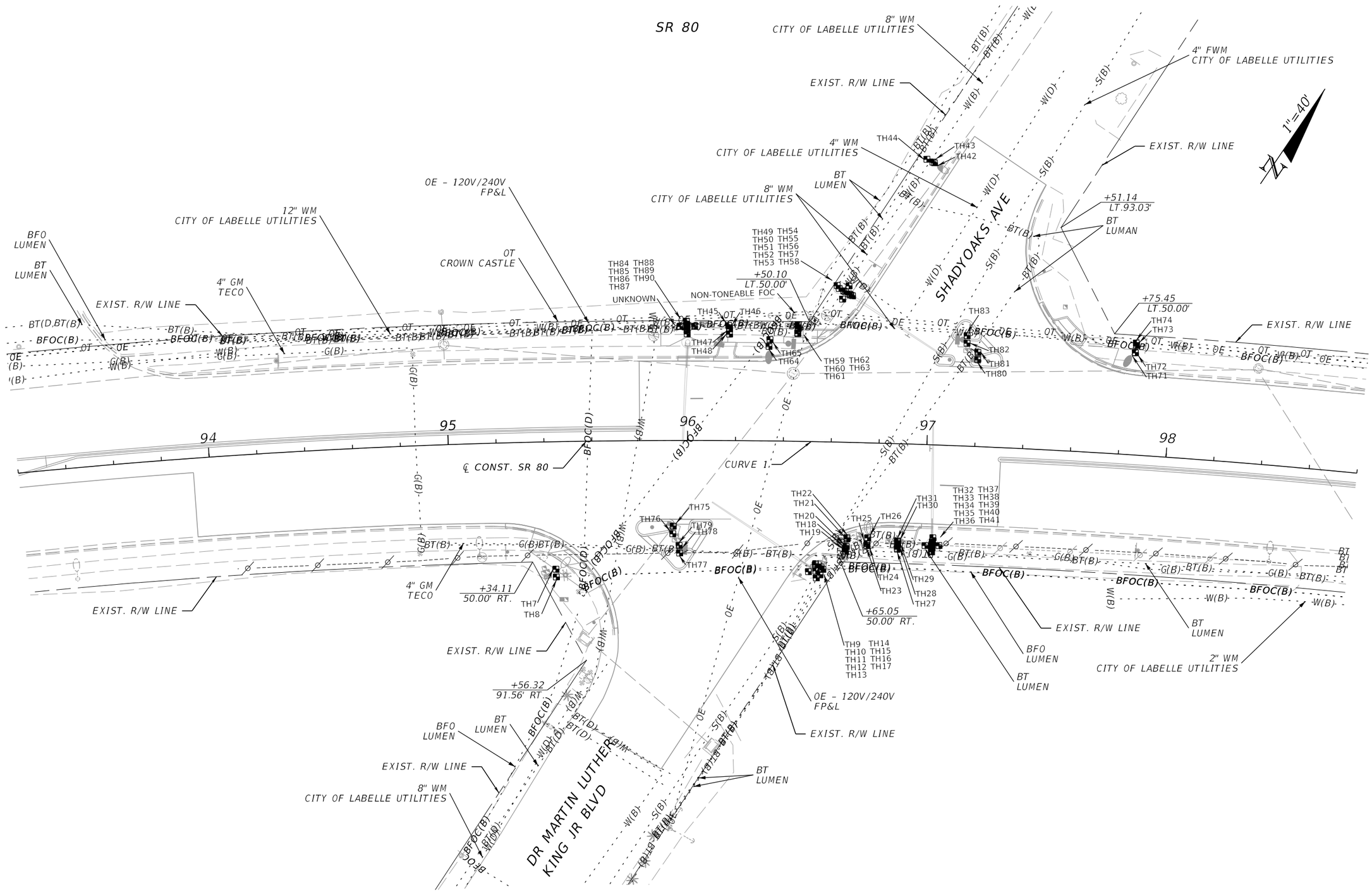

REVISIONS			
DATE	DESCRIPTION	DATE	DESCRIPTION

ENGINEER OF RECORD

KRIS KARANXHA, P.E.
LICENSE NUMBER: 92368
FLORIDA TRANSPORTATION ENGINEERING, INC.
12550 TELECOM DRIVE
TEMPLE TERRACE, FLORIDA 33637

STATE OF FLORIDA
DEPARTMENT OF TRANSPORTATION

ROAD NO.	COUNTY	FINANCIAL PROJECT ID
SR 80	HENDRY	447878-1-52-01

UTILITY ADJUSTMENTS (4)

SHEET NO.
48

THE OFFICIAL RECORD OF THIS SHEET IS THE ELECTRONIC FILE DIGITALLY SIGNED AND SEALED UNDER RULE 61G15-23.004, F.A.C.

6/18/2025 6:59:34 PM ChloeMwiseneza
Z:\Projects\FDOT\447878152O1\Roadway\UTADRD03.dgn

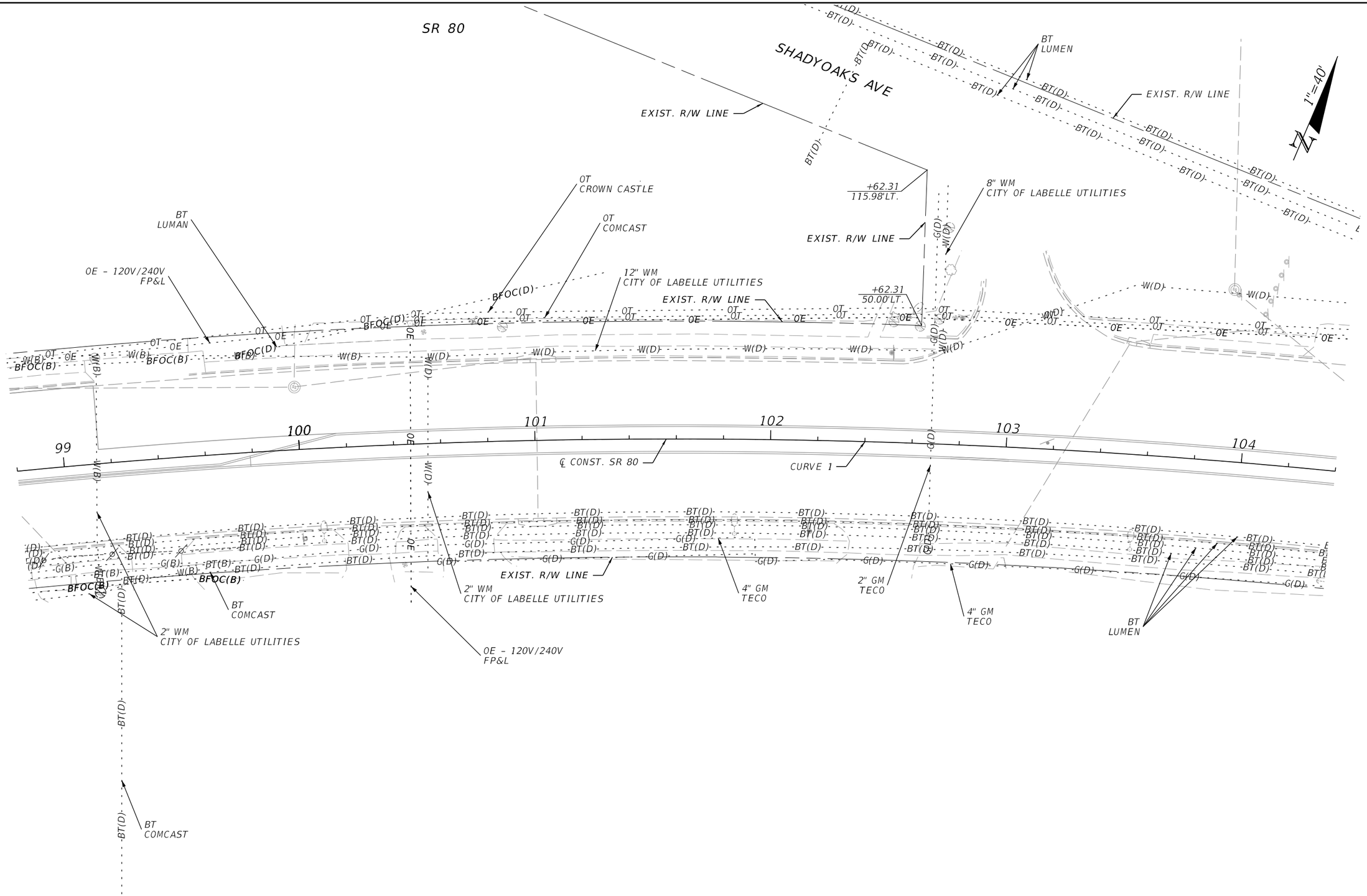

REVISIONS			
DATE	DESCRIPTION	DATE	DESCRIPTION

ENGINEER OF RECORD

KRIS KARANXHA, P.E.
LICENSE NUMBER: 92368
FLORIDA TRANSPORTATION ENGINEERING, INC.
12550 TELECOM DRIVE
TEMPLE TERRACE, FLORIDA 33637

STATE OF FLORIDA
DEPARTMENT OF TRANSPORTATION

ROAD NO.	COUNTY	FINANCIAL PROJECT ID
SR 80	HENDRY	447878-1-52-01

UTILITY ADJUSTMENTS (5)

SHEET NO.
49

THE OFFICIAL RECORD OF THIS SHEET IS THE ELECTRONIC FILE DIGITALLY SIGNED AND SEALED UNDER RULE 61G15-23.004, F.A.C.

6/18/2025 6:59:34 PM ChloeMwiseneza
Z:\Projects\FDOT\447878152O1\Roadway\UTADR003.dgn

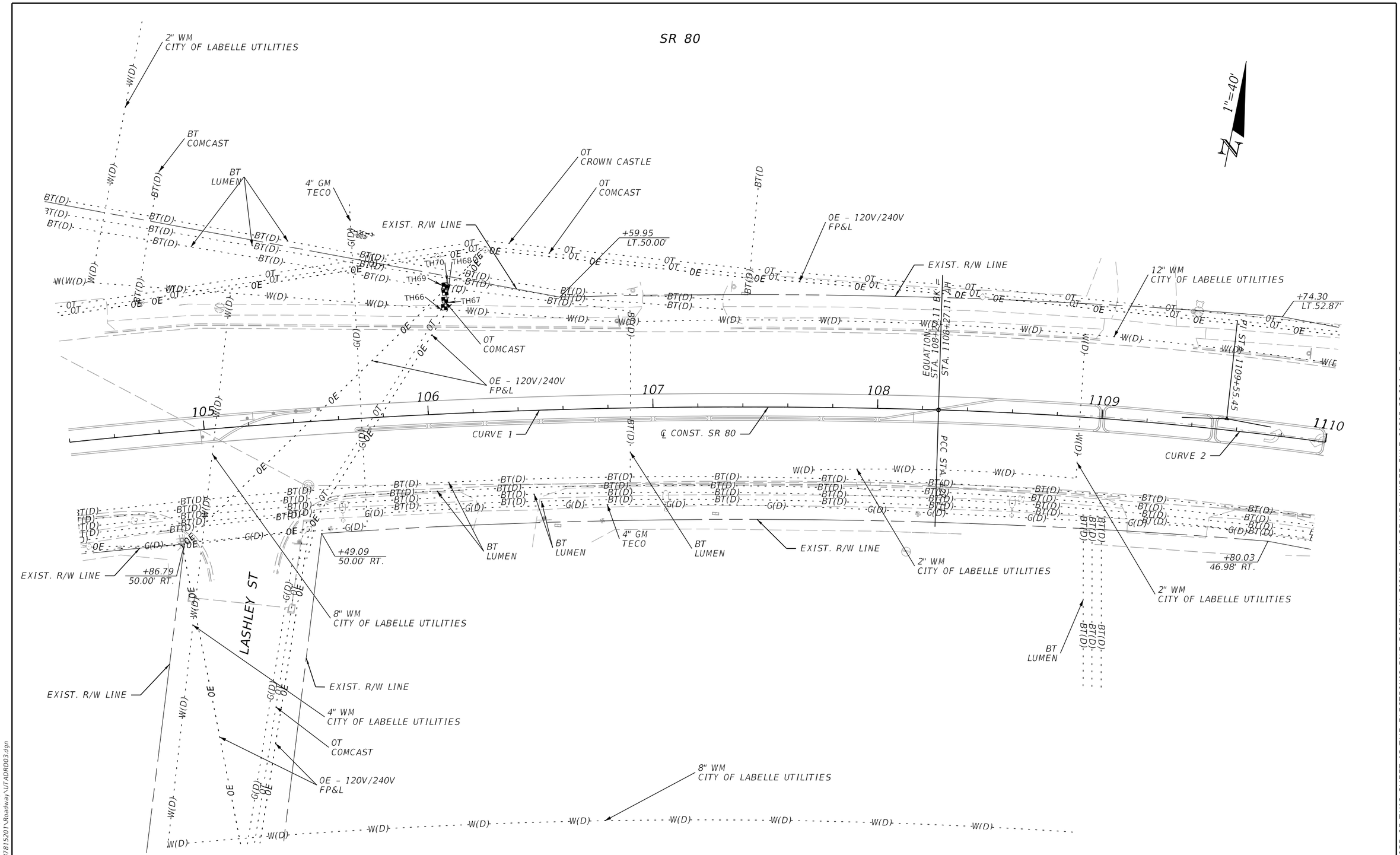

REVISIONS			
DATE	DESCRIPTION	DATE	DESCRIPTION

ENGINEER OF RECORD

KRIS KARANXHA, P.E.
LICENSE NUMBER: 92368
FLORIDA TRANSPORTATION ENGINEERING, INC.
12550 TELECOM DRIVE
TEMPLE TERRACE, FLORIDA 33637

STATE OF FLORIDA
DEPARTMENT OF TRANSPORTATION

ROAD NO.	COUNTY	FINANCIAL PROJECT ID
SR 80	HENDRY	447878-1-52-01

UTILITY ADJUSTMENTS (6)

SHEET NO.
50

THE OFFICIAL RECORD OF THIS SHEET IS THE ELECTRONIC FILE DIGITALLY SIGNED AND SEALED UNDER RULE 61G15-23.004, F.A.C.

6/19/2025 3:10:53 PM KaiwenChen
Z:\Projects\FDOT\447878152\01\Roadway\UTADR003.dgn

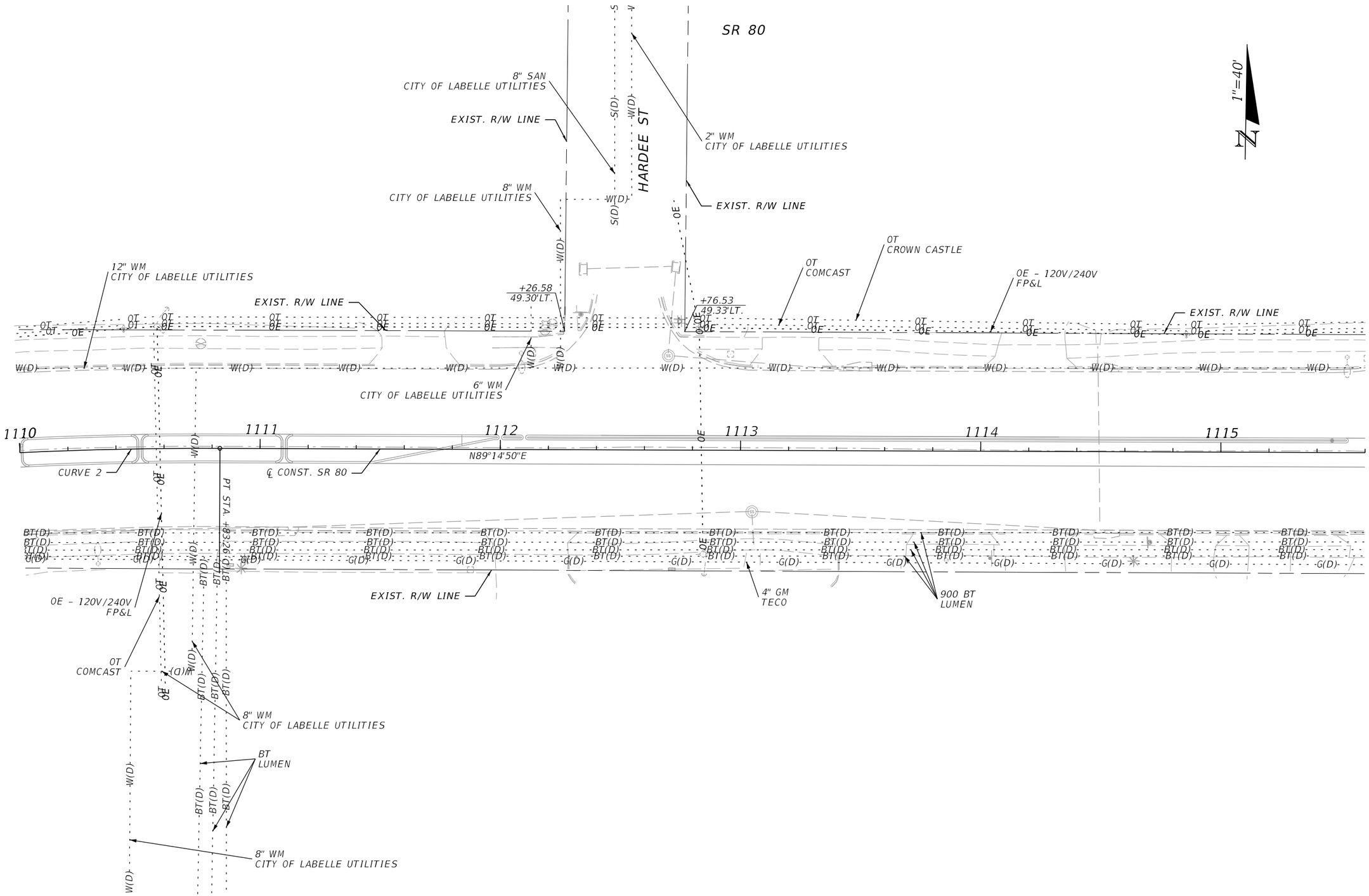

REVISIONS			
DATE	DESCRIPTION	DATE	DESCRIPTION

ENGINEER OF RECORD

KRIS KARANXHA, P.E.
LICENSE NUMBER: 92368
FLORIDA TRANSPORTATION ENGINEERING, INC.
12550 TELECOM DRIVE
TEMPLE TERRACE, FLORIDA 33637

STATE OF FLORIDA
DEPARTMENT OF TRANSPORTATION

ROAD NO.	COUNTY	FINANCIAL PROJECT ID
SR 80	HENDRY	447878-1-52-01

UTILITY ADJUSTMENTS (7)

SHEET NO.
51

6/18/2025 6:59:35 PM ChloeMwiseneza
Z:\Projects\FDOT\447878\5201\Roadway\UTADR003.dgn

THE OFFICIAL RECORD OF THIS SHEET IS THE ELECTRONIC FILE DIGITALLY SIGNED AND SEALED UNDER RULE 61G15-23.004, F.A.C.

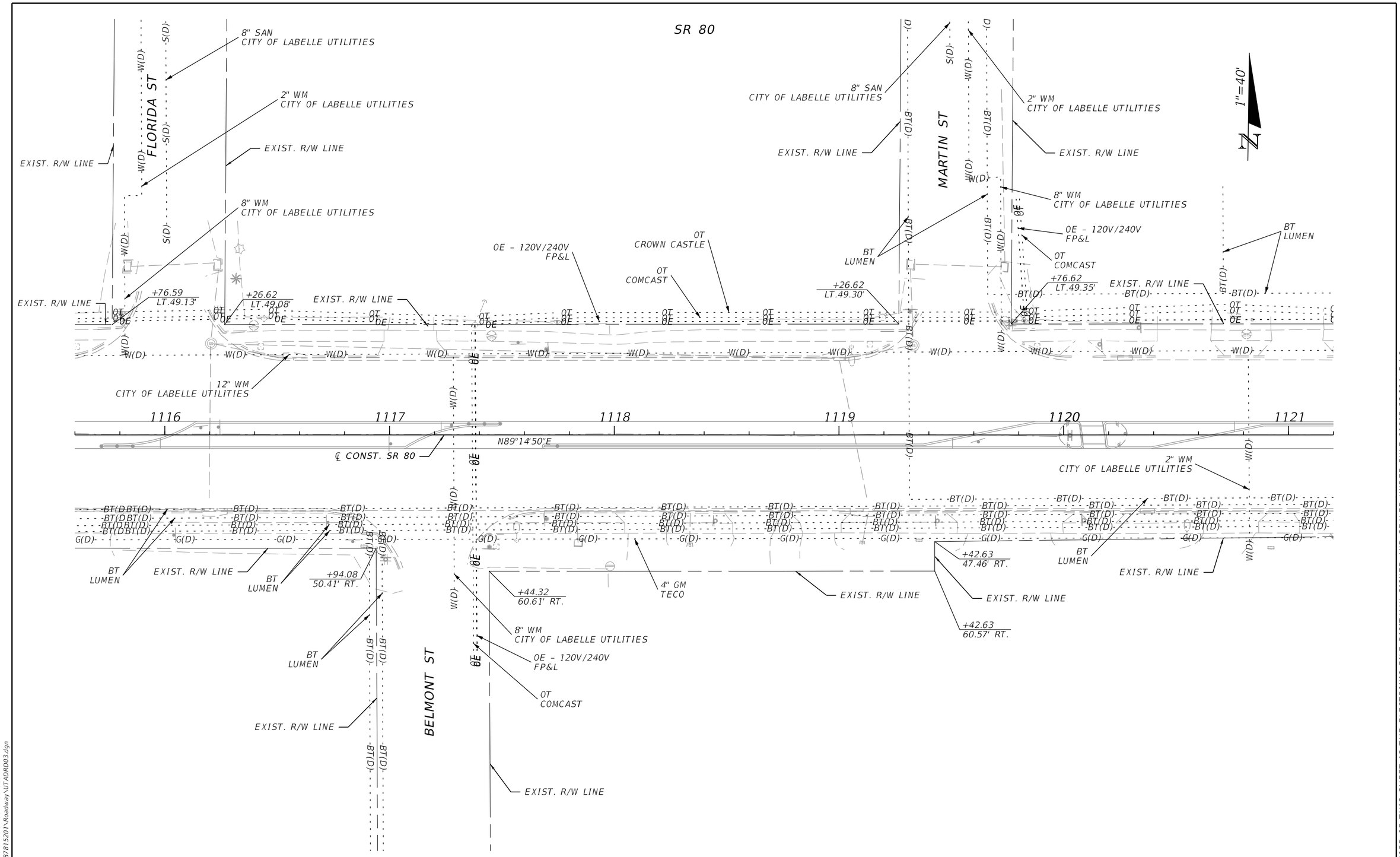

REVISIONS			
DATE	DESCRIPTION	DATE	DESCRIPTION

ENGINEER OF RECORD

KRIS KARANXHA, P.E.
LICENSE NUMBER: 92368
FLORIDA TRANSPORTATION ENGINEERING, INC.
12550 TELECOM DRIVE
TEMPLE TERRACE, FLORIDA 33637

STATE OF FLORIDA
DEPARTMENT OF TRANSPORTATION

ROAD NO.	COUNTY	FINANCIAL PROJECT ID
SR 80	HENDRY	447878-1-52-01

UTILITY ADJUSTMENTS (8)

SHEET NO. 52

6/18/2025 6:59:36 PM ChloeMwiseneza
Z:\Projects\FDOT\447878152O1\Roadway\UTADRD03.dgn

THE OFFICIAL RECORD OF THIS SHEET IS THE ELECTRONIC FILE DIGITALLY SIGNED AND SEALED UNDER RULE 61G15-23.004, F.A.C.

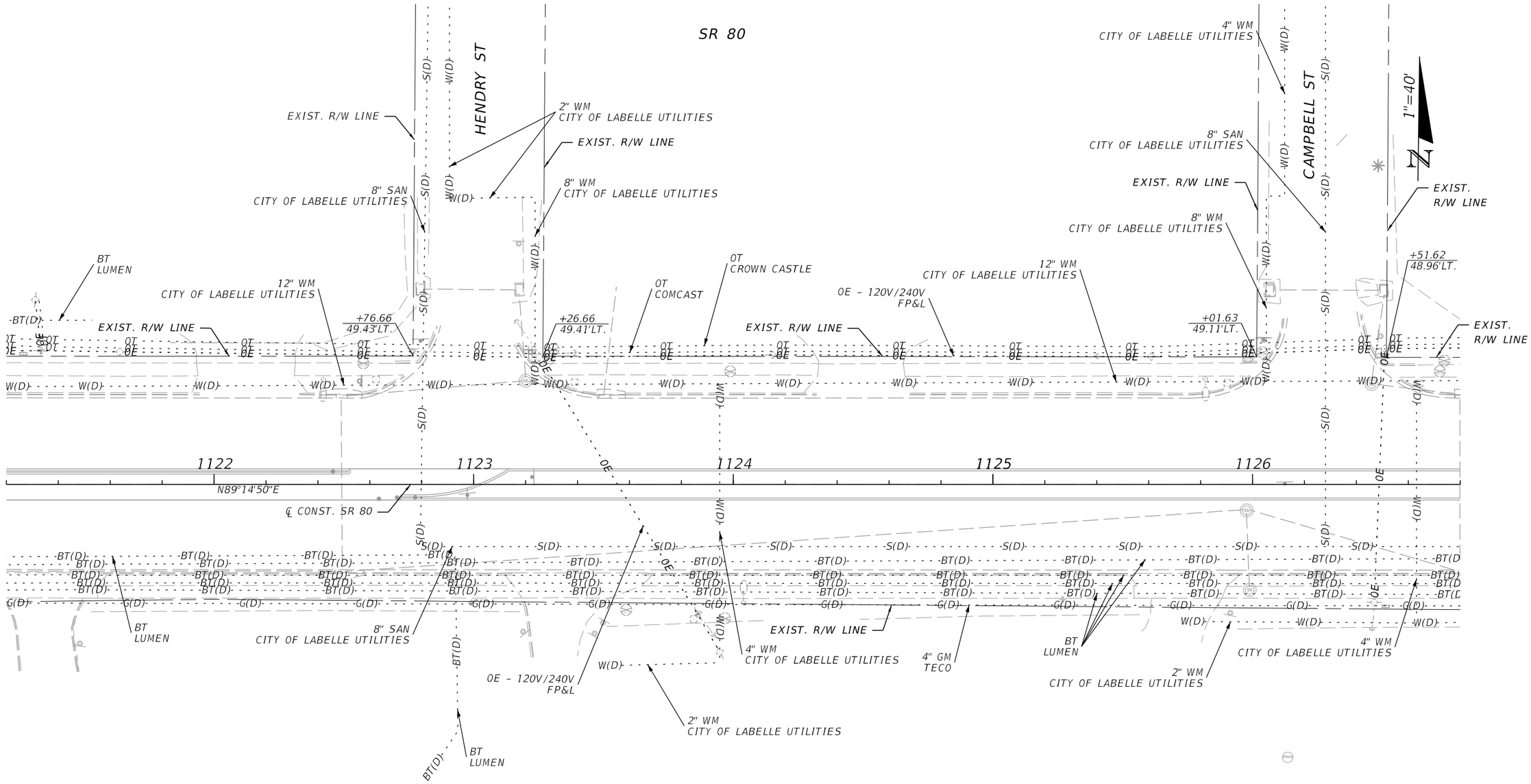

REVISIONS			
DATE	DESCRIPTION	DATE	DESCRIPTION

ENGINEER OF RECORD

KRIS KARANXHA, P.E.
LICENSE NUMBER: 92368
FLORIDA TRANSPORTATION ENGINEERING, INC.
12550 TELECOM DRIVE
TEMPLE TERRACE, FLORIDA 33637

STATE OF FLORIDA
DEPARTMENT OF TRANSPORTATION

ROAD NO.	COUNTY	FINANCIAL PROJECT ID
SR 80	HENDRY	447878-1-52-01

UTILITY ADJUSTMENTS (9)

SHEET NO.
53

THE OFFICIAL RECORD OF THIS SHEET IS THE ELECTRONIC FILE DIGITALLY SIGNED AND SEALED UNDER RULE 61G15-23.004, F.A.C.

6/18/2025 6:59:36 PM ChloeMwiseneza
Z:\Projects\FDOT\447878152O1\Roadway\UTADR003.dgn

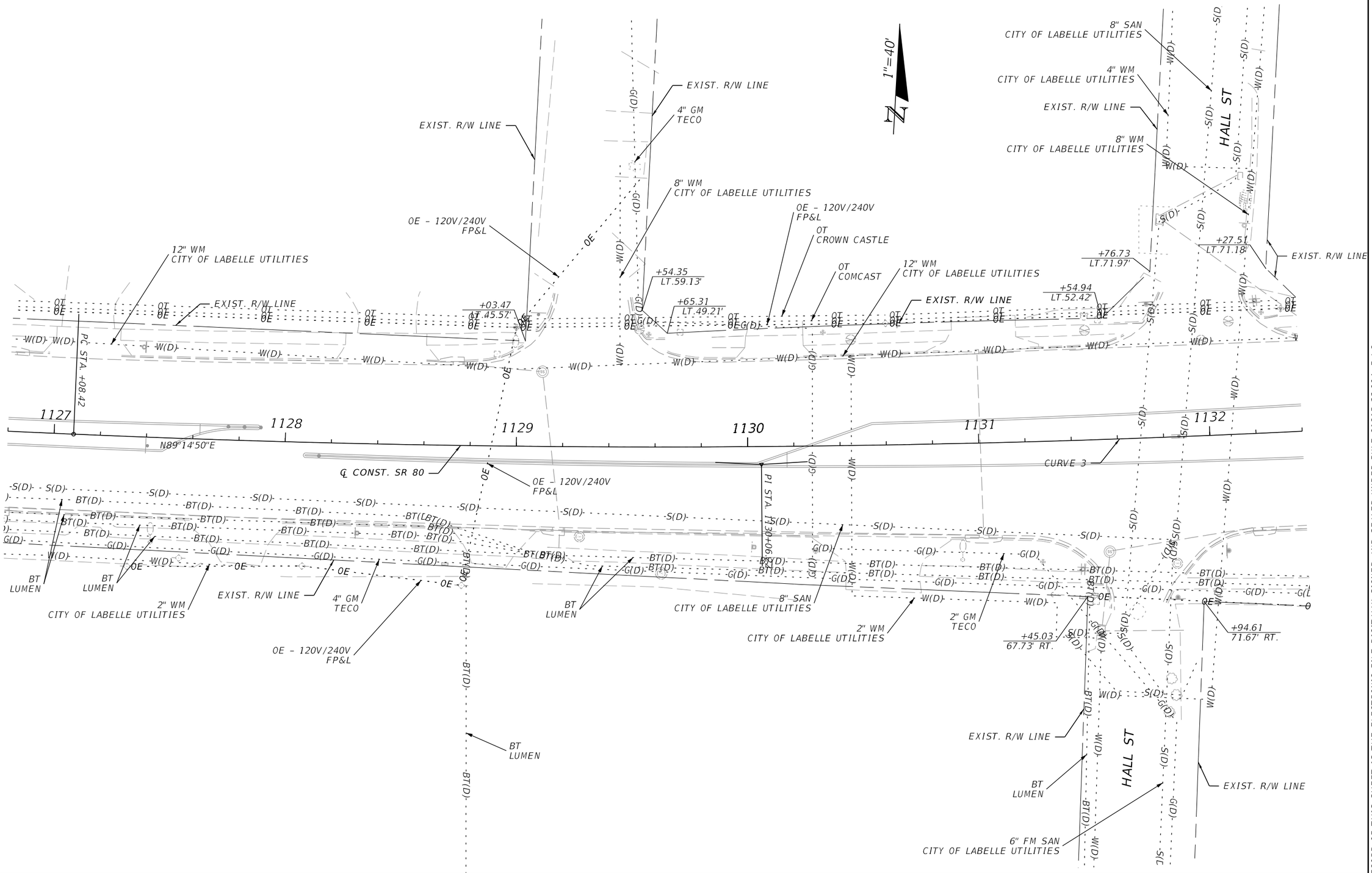

REVISIONS			
DATE	DESCRIPTION	DATE	DESCRIPTION

ENGINEER OF RECORD

KRIS KARANXHA, P.E.
LICENSE NUMBER: 92368
FLORIDA TRANSPORTATION ENGINEERING, INC.
12550 TELECOM DRIVE
TEMPLE TERRACE, FLORIDA 33637

STATE OF FLORIDA
DEPARTMENT OF TRANSPORTATION

ROAD NO.	COUNTY	FINANCIAL PROJECT ID
SR 80	HENDRY	447878-1-52-01

UTILITY ADJUSTMENTS (10)

SHEET NO. 54

THE OFFICIAL RECORD OF THIS SHEET IS THE ELECTRONIC FILE DIGITALLY SIGNED AND SEALED UNDER RULE 61G15-23.004, F.A.C.

6/18/2025 6:59:37 PM ChloeMwiseneza
Z:\Projects\FDOT\447878152O1\Roadway\UTADR003.dgn

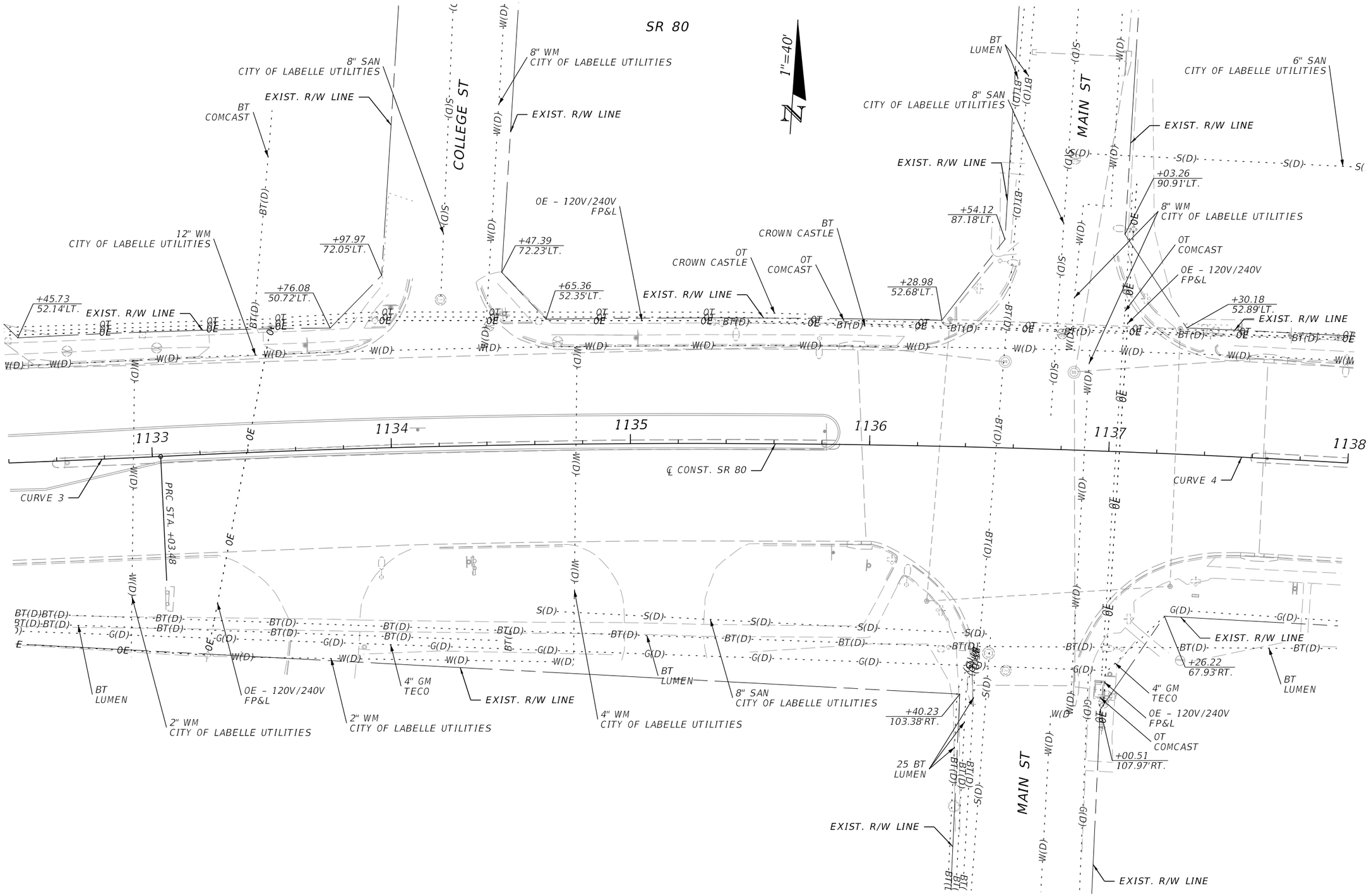

REVISIONS			
DATE	DESCRIPTION	DATE	DESCRIPTION

ENGINEER OF RECORD

KRIS KARANXHA, P.E.
LICENSE NUMBER: 92368
FLORIDA TRANSPORTATION ENGINEERING, INC.
12550 TELECOM DRIVE
TEMPLE TERRACE, FLORIDA 33637

STATE OF FLORIDA
DEPARTMENT OF TRANSPORTATION

ROAD NO.	COUNTY	FINANCIAL PROJECT ID
SR 80	HENDRY	447878-1-52-01

UTILITY ADJUSTMENTS (11)

SHEET NO. 55

THE OFFICIAL RECORD OF THIS SHEET IS THE ELECTRONIC FILE DIGITALLY SIGNED AND SEALED UNDER RULE 61G15-23.004, F.A.C.

6/18/2025 6:59:37 PM ChloeMwiseneza
Z:\Projects\FDOT\447878152O1\Roadway\UTADR003.dgn

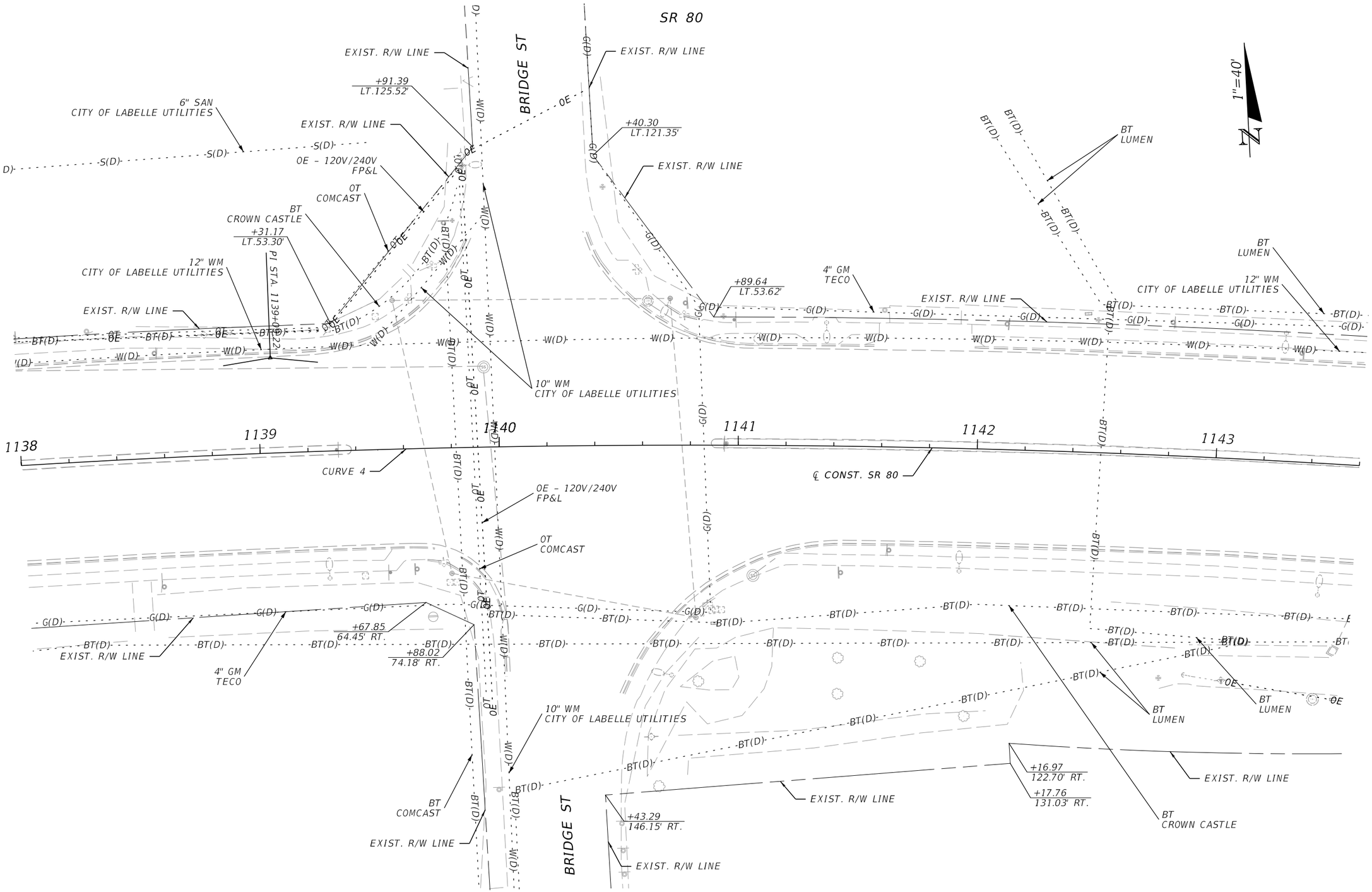

REVISIONS			
DATE	DESCRIPTION	DATE	DESCRIPTION

ENGINEER OF RECORD

KRIS KARANXHA, P.E.
LICENSE NUMBER: 92368
FLORIDA TRANSPORTATION ENGINEERING, INC.
12550 TELECOM DRIVE
TEMPLE TERRACE, FLORIDA 33637

STATE OF FLORIDA
DEPARTMENT OF TRANSPORTATION

ROAD NO.	COUNTY	FINANCIAL PROJECT ID
SR 80	HENDRY	447878-1-52-01

UTILITY ADJUSTMENTS (12)

SHEET NO.
56

THE OFFICIAL RECORD OF THIS SHEET IS THE ELECTRONIC FILE DIGITALLY SIGNED AND SEALED UNDER RULE 61G15-23.004, F.A.C.

6/18/2025 6:59:38 PM ChloeWeiseneza
Z:\Projects\FDOT\447878152O1\Roadway\UTADR003.dgn

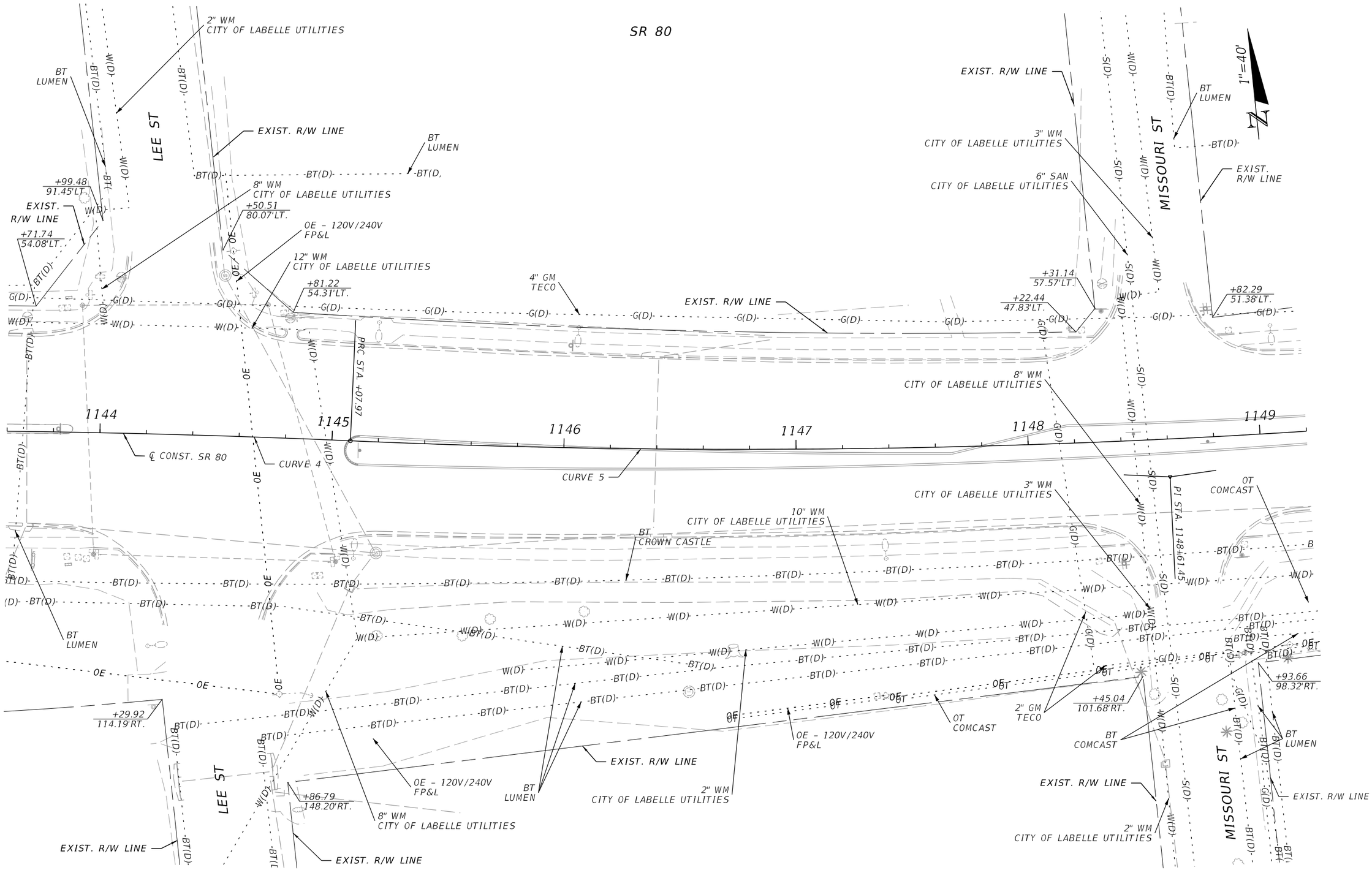

REVISIONS			
DATE	DESCRIPTION	DATE	DESCRIPTION

ENGINEER OF RECORD

KRIS KARANXHA, P.E.
LICENSE NUMBER: 92368
FLORIDA TRANSPORTATION ENGINEERING, INC.
12550 TELECOM DRIVE
TEMPLE TERRACE, FLORIDA 33637

STATE OF FLORIDA
DEPARTMENT OF TRANSPORTATION

ROAD NO.	COUNTY	FINANCIAL PROJECT ID
SR 80	HENDRY	447878-1-52-01

UTILITY ADJUSTMENTS (13)

SHEET NO.
57

THE OFFICIAL RECORD OF THIS SHEET IS THE ELECTRONIC FILE DIGITALLY SIGNED AND SEALED UNDER RULE 61G15-23.004, F.A.C.

6/18/2025 6:59:38 PM ChloeWriseneza
Z:\Projects\FDOT\447878152D1\Roadway\UTADR003.dgn

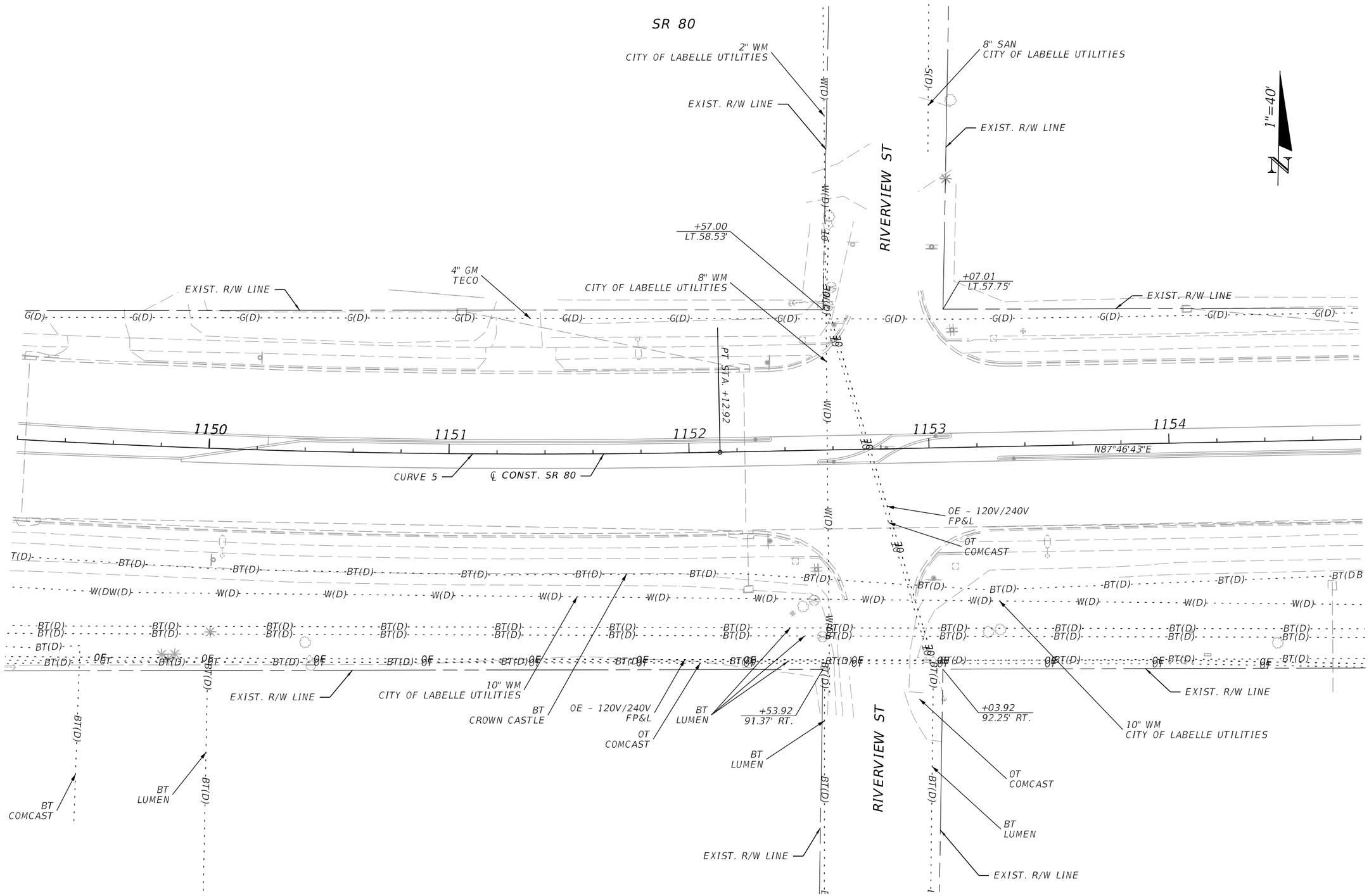

REVISIONS			
DATE	DESCRIPTION	DATE	DESCRIPTION

ENGINEER OF RECORD

KRIS KARANXHA, P.E.
LICENSE NUMBER: 92368
FLORIDA TRANSPORTATION ENGINEERING, INC.
12550 TELECOM DRIVE
TEMPLE TERRACE, FLORIDA 33637

STATE OF FLORIDA
DEPARTMENT OF TRANSPORTATION

ROAD NO.	COUNTY	FINANCIAL PROJECT ID
SR 80	HENDRY	447878-1-52-01

UTILITY ADJUSTMENTS (14)

SHEET NO.
58

THE OFFICIAL RECORD OF THIS SHEET IS THE ELECTRONIC FILE DIGITALLY SIGNED AND SEALED UNDER RULE 61G15-23.004, F.A.C.

6/18/2025 6:59:38 PM ChloeMwiseneza
Z:\Projects\FDOT\447878152\01\Roadway\UTADR003.dgn

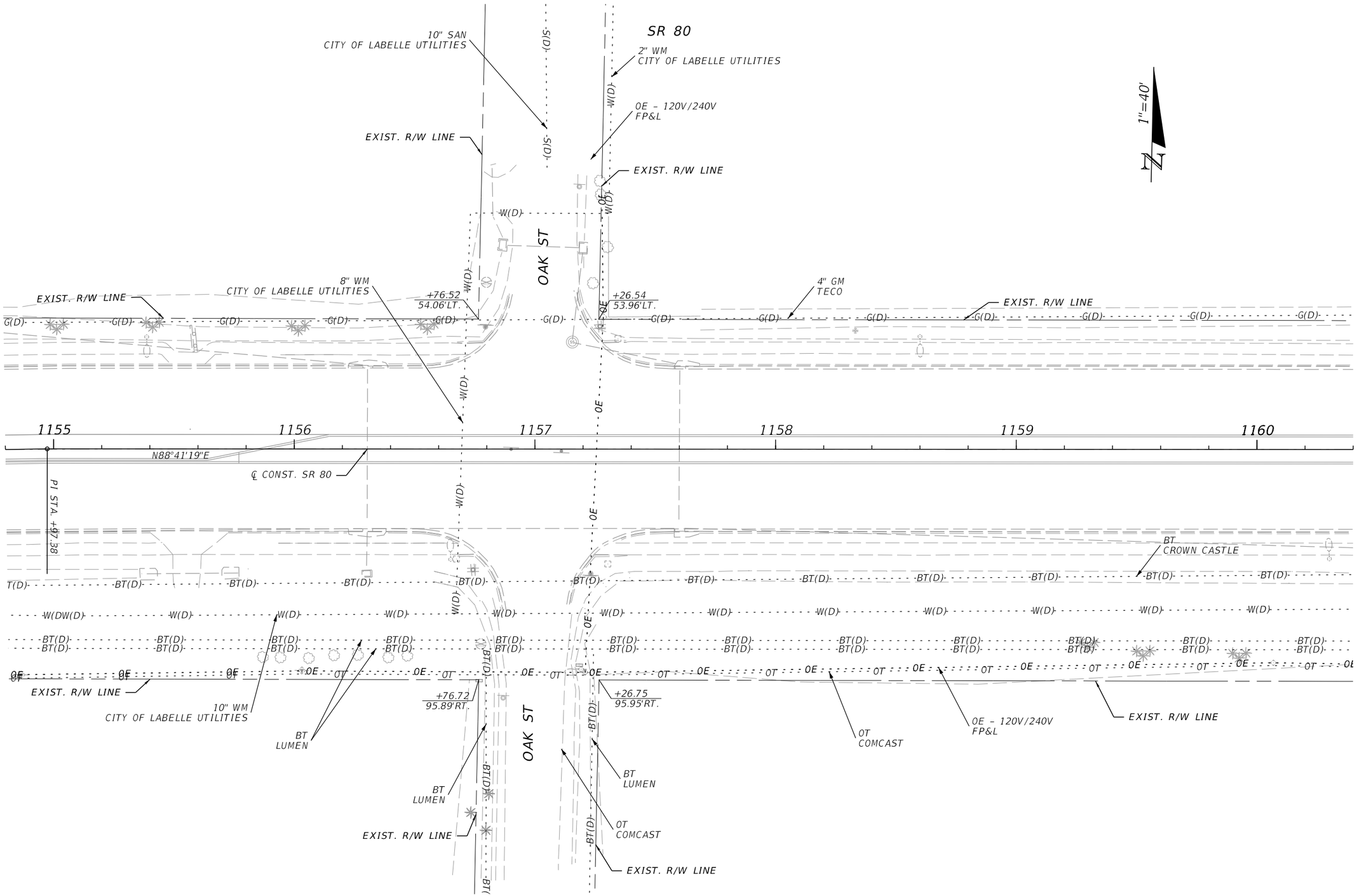

REVISIONS			
DATE	DESCRIPTION	DATE	DESCRIPTION

ENGINEER OF RECORD

KRIS KARANXHA, P.E.
LICENSE NUMBER: 92368
FLORIDA TRANSPORTATION ENGINEERING, INC.
12550 TELECOM DRIVE
TEMPLE TERRACE, FLORIDA 33637

STATE OF FLORIDA
DEPARTMENT OF TRANSPORTATION

ROAD NO.	COUNTY	FINANCIAL PROJECT ID
SR 80	HENDRY	447878-1-52-01

UTILITY ADJUSTMENTS (15)

SHEET NO. 59

6/18/2025 6:59:39 PM ChloeMwiseneza
Z:\Projects\FDOT\447878152O1\Roadway\UTADR003.dgn

THE OFFICIAL RECORD OF THIS SHEET IS THE ELECTRONIC FILE DIGITALLY SIGNED AND SEALED UNDER RULE 61G15-23.004, F.A.C.

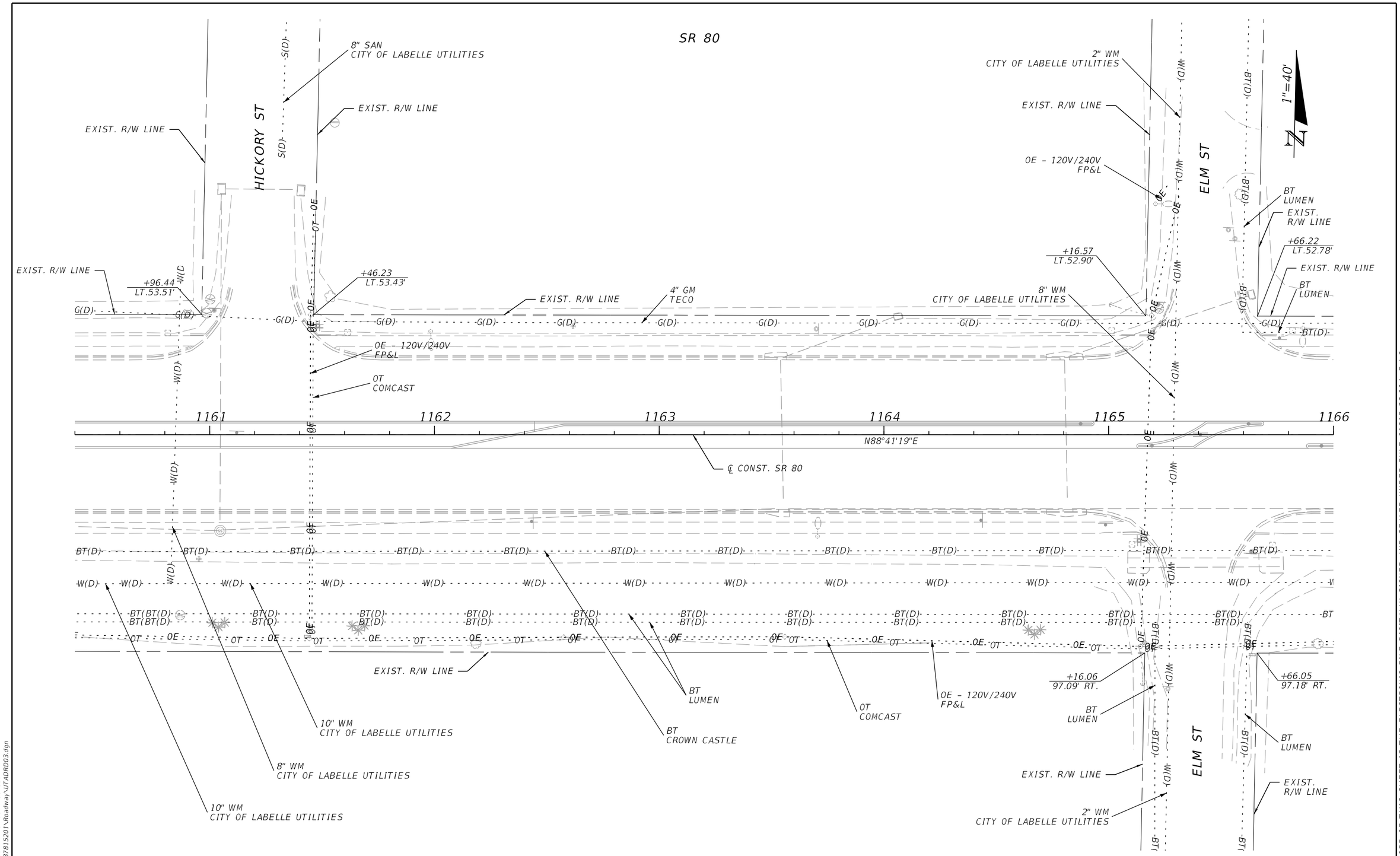

REVISIONS			
DATE	DESCRIPTION	DATE	DESCRIPTION

ENGINEER OF RECORD

KRIS KARANXHA, P.E.
LICENSE NUMBER: 92368
FLORIDA TRANSPORTATION ENGINEERING, INC.
12550 TELECOM DRIVE
TEMPLE TERRACE, FLORIDA 33637

STATE OF FLORIDA
DEPARTMENT OF TRANSPORTATION

ROAD NO.	COUNTY	FINANCIAL PROJECT ID
SR 80	HENDRY	447878-1-52-01

UTILITY ADJUSTMENTS (16)

SHEET NO.
60

6/18/2025 6:59:39 PM ChloeMwiseneza
Z:\Projects\FDOT\447878152O1\Roadway\UTADR003.dgn

THE OFFICIAL RECORD OF THIS SHEET IS THE ELECTRONIC FILE DIGITALLY SIGNED AND SEALED UNDER RULE 61G15-23.004, F.A.C.

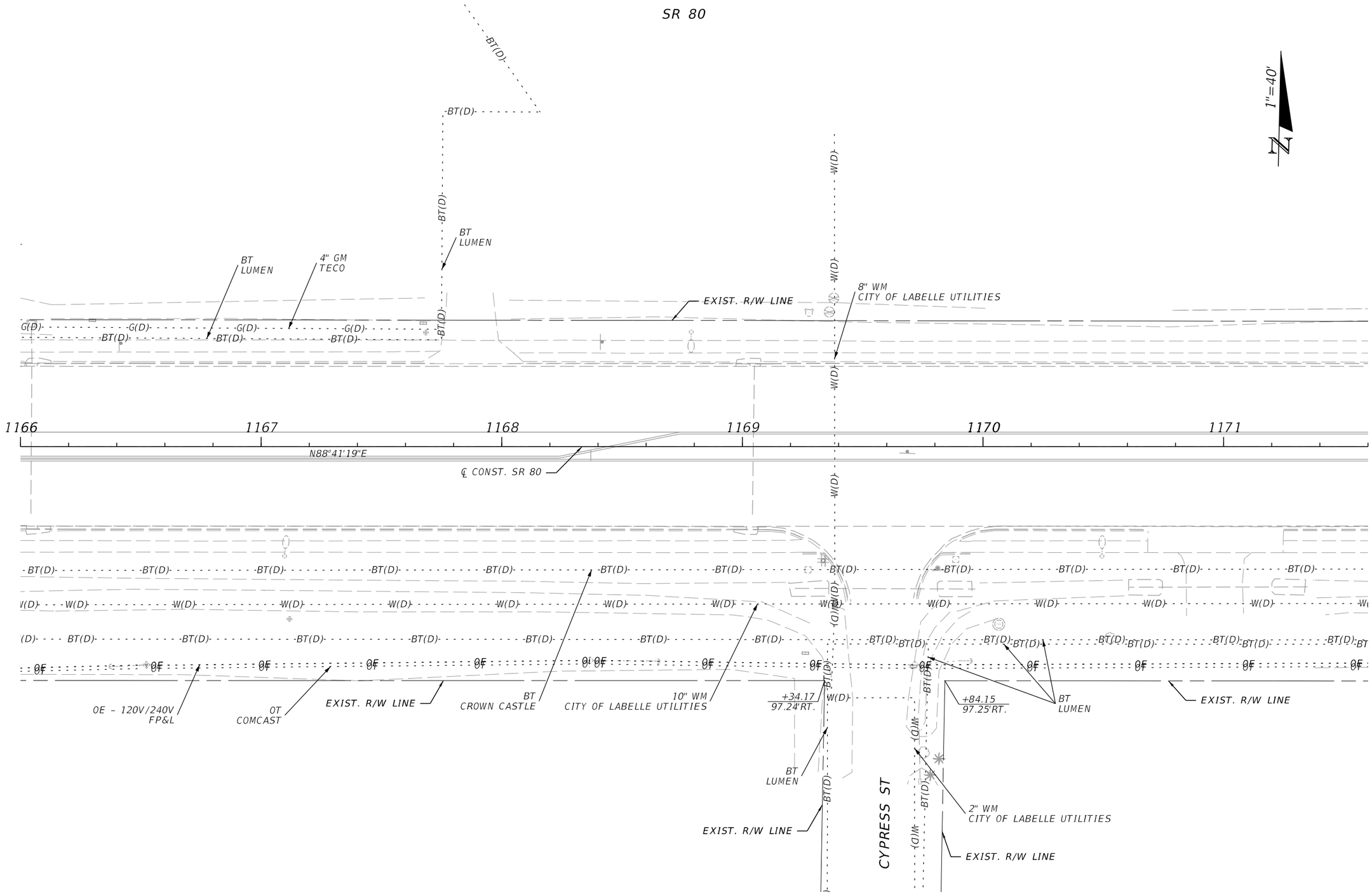

REVISIONS			
DATE	DESCRIPTION	DATE	DESCRIPTION

ENGINEER OF RECORD

KRIS KARANXHA, P.E.
LICENSE NUMBER: 92368
FLORIDA TRANSPORTATION ENGINEERING, INC.
12550 TELECOM DRIVE
TEMPLE TERRACE, FLORIDA 33637

STATE OF FLORIDA
DEPARTMENT OF TRANSPORTATION

ROAD NO.	COUNTY	FINANCIAL PROJECT ID
SR 80	HENDRY	447878-1-52-01

UTILITY ADJUSTMENTS (17)

SHEET NO. 61

6/18/2025 6:59:39 PM CHloeMwisenezA
Z:\Projects\FDOT\447878152O1\Roadway\UTADR003.dgn

THE OFFICIAL RECORD OF THIS SHEET IS THE ELECTRONIC FILE DIGITALLY SIGNED AND SEALED UNDER RULE 61G15-23.004, F.A.C.

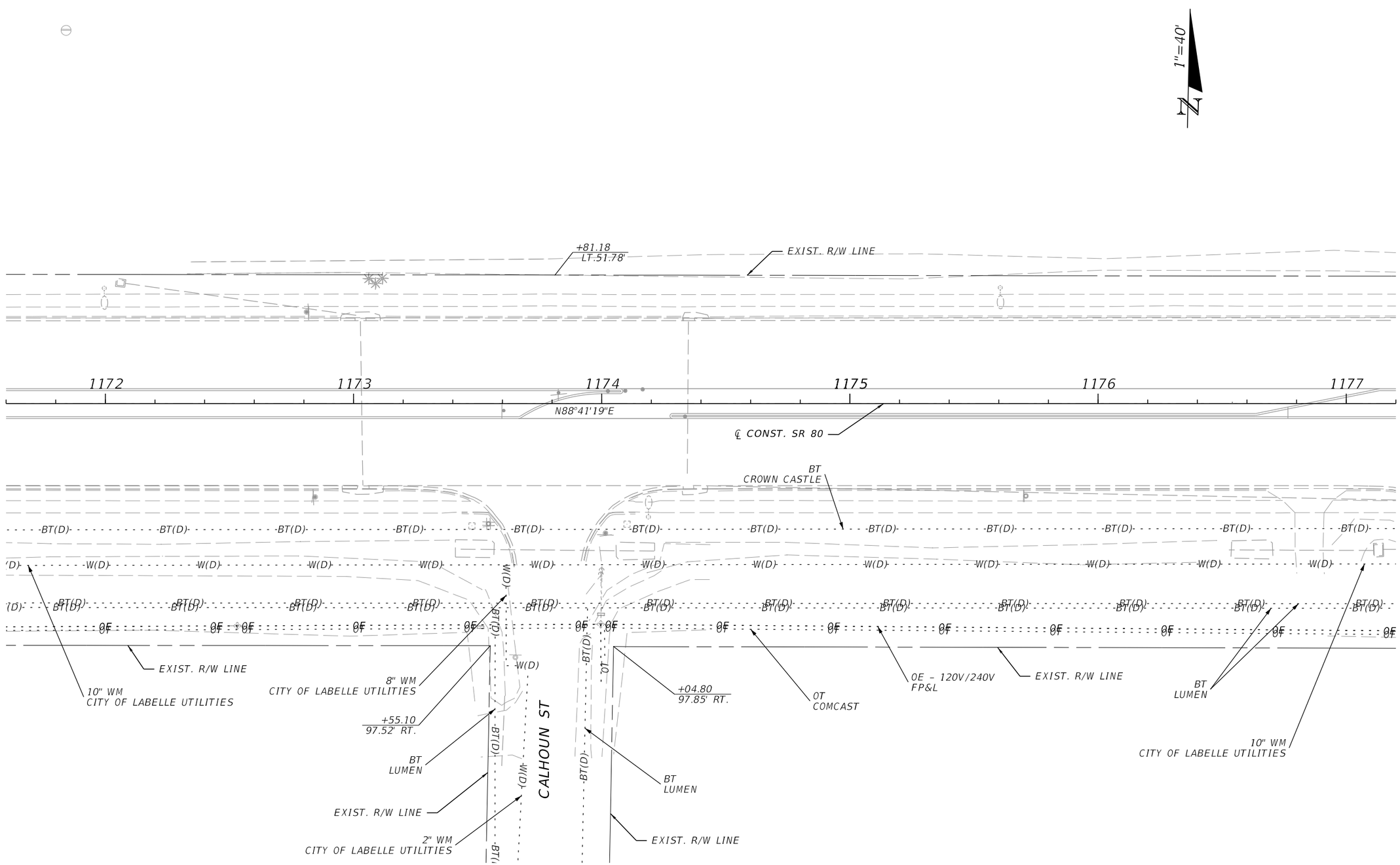

REVISIONS			
DATE	DESCRIPTION	DATE	DESCRIPTION

ENGINEER OF RECORD

KRIS KARANXHA, P.E.
LICENSE NUMBER: 92368
FLORIDA TRANSPORTATION ENGINEERING, INC.
12550 TELECOM DRIVE
TEMPLE TERRACE, FLORIDA 33637

STATE OF FLORIDA
DEPARTMENT OF TRANSPORTATION

ROAD NO.	COUNTY	FINANCIAL PROJECT ID
SR 80	HENDRY	447878-1-52-01

UTILITY ADJUSTMENTS (18)

SHEET NO.
62

THE OFFICIAL RECORD OF THIS SHEET IS THE ELECTRONIC FILE DIGITALLY SIGNED AND SEALED UNDER RULE 61G15-23.004, F.A.C.

6/18/2025 6:59:40 PM ChloeWriseneza
Z:\Projects\FDOT\447878152O1\Roadway\UTADR003.dgn

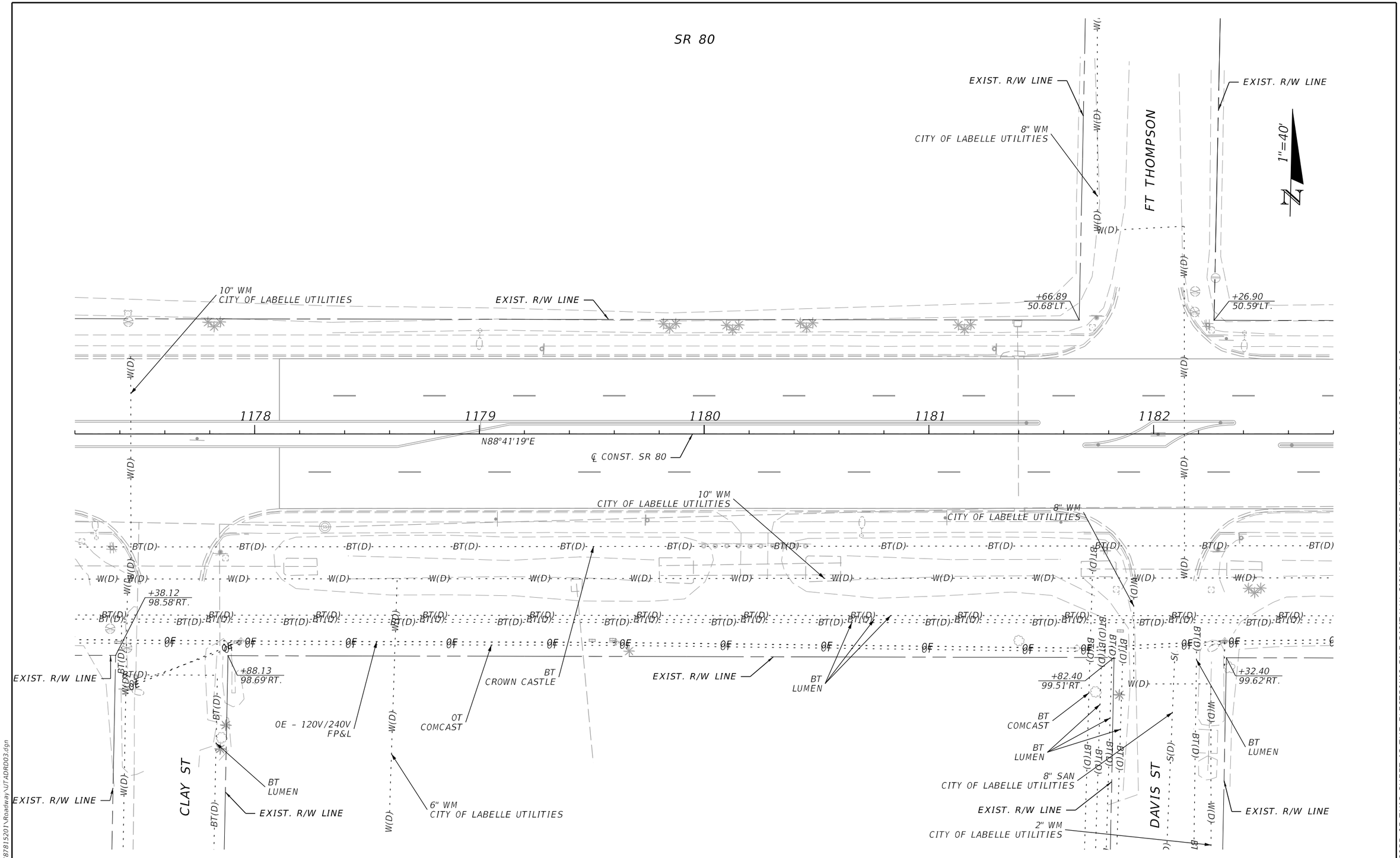

REVISIONS			
DATE	DESCRIPTION	DATE	DESCRIPTION

ENGINEER OF RECORD

KRIS KARANXHA, P.E.
LICENSE NUMBER: 92368
FLORIDA TRANSPORTATION ENGINEERING, INC.
12550 TELECOM DRIVE
TEMPLE TERRACE, FLORIDA 33637

STATE OF FLORIDA
DEPARTMENT OF TRANSPORTATION

ROAD NO.	COUNTY	FINANCIAL PROJECT ID
SR 80	HENDRY	447878-1-52-01

UTILITY ADJUSTMENTS (19)

SHEET NO.
63

THE OFFICIAL RECORD OF THIS SHEET IS THE ELECTRONIC FILE DIGITALLY SIGNED AND SEALED UNDER RULE 61G15-23.004, F.A.C.

6/18/2025 6:59:40 PM ChloeMwiseneza
Z:\Projects\FDOT\447878152O1\Roadway\UTADRD03.dgn

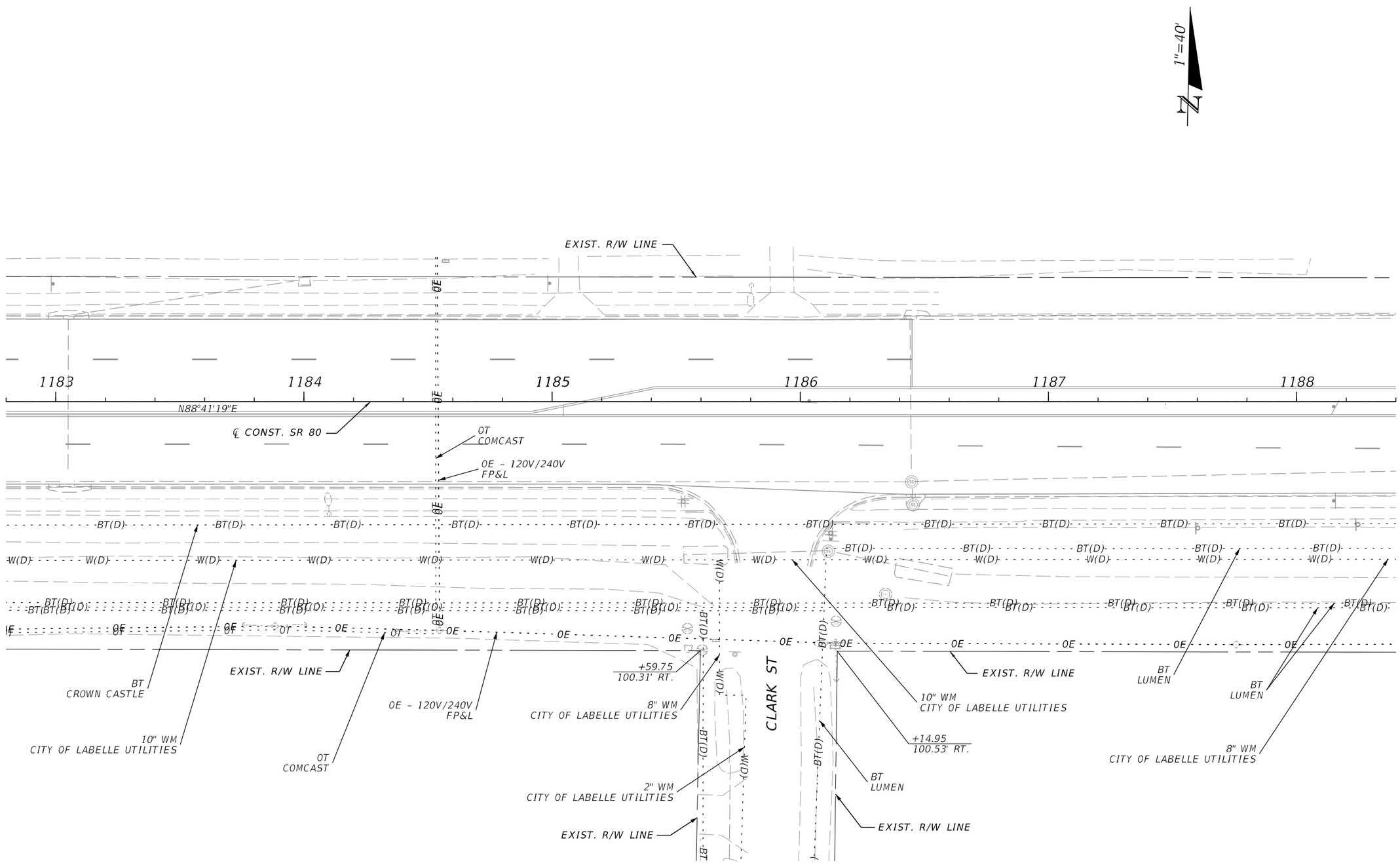

REVISIONS			
DATE	DESCRIPTION	DATE	DESCRIPTION

ENGINEER OF RECORD

KRIS KARANXHA, P.E.
LICENSE NUMBER: 92368
FLORIDA TRANSPORTATION ENGINEERING, INC.
12550 TELECOM DRIVE
TEMPLE TERRACE, FLORIDA 33637

STATE OF FLORIDA
DEPARTMENT OF TRANSPORTATION

ROAD NO.	COUNTY	FINANCIAL PROJECT ID
SR 80	HENDRY	447878-1-52-01

UTILITY ADJUSTMENTS (20)

SHEET NO.
64

THE OFFICIAL RECORD OF THIS SHEET IS THE ELECTRONIC FILE DIGITALLY SIGNED AND SEALED UNDER RULE 61G15-23.004, F.A.C.

6/18/2025 6:59:41 PM CHloeMwisenezA
Z:\Projects\FDOT\447878152O1\Roadway\UTADRD03.dgn

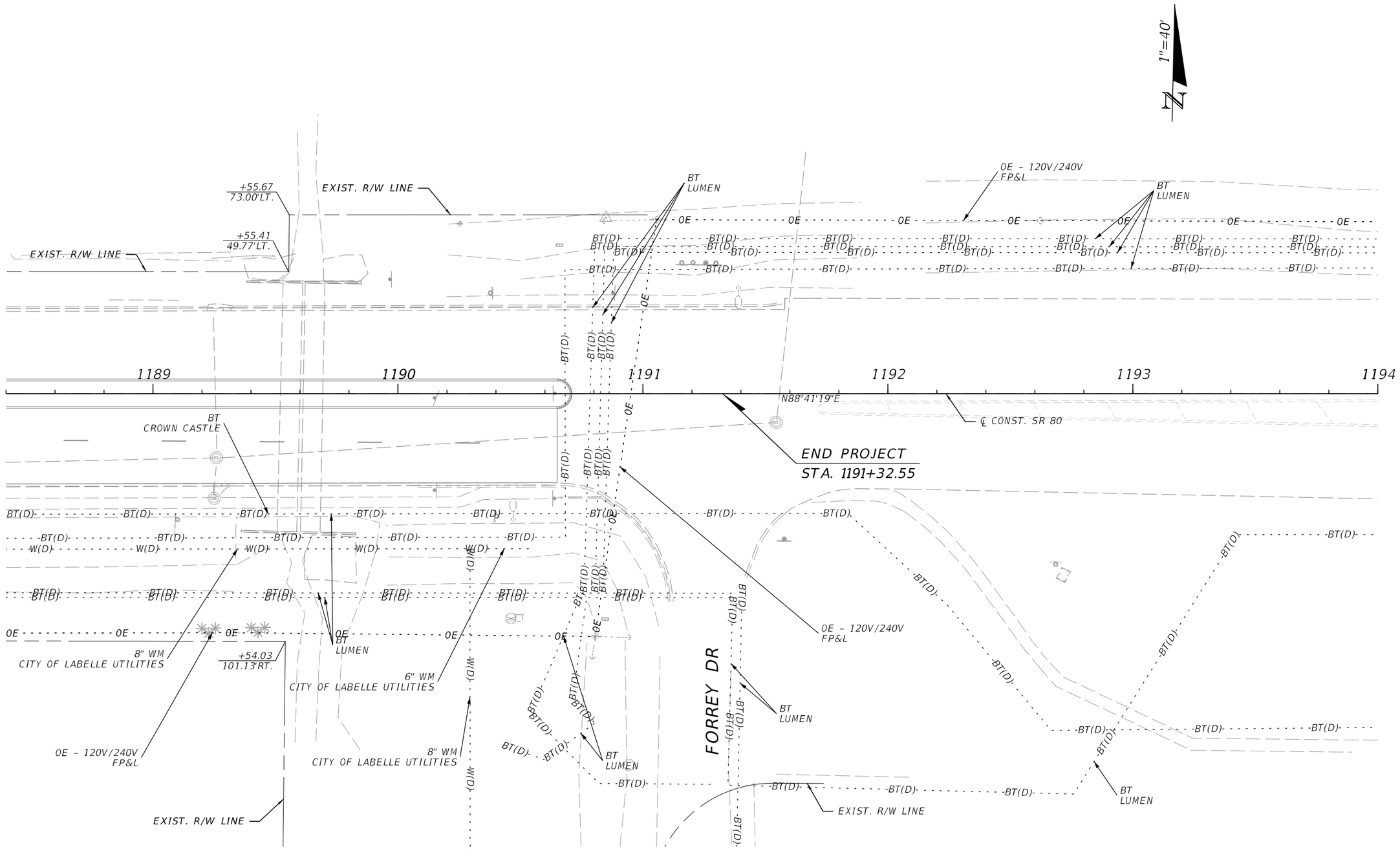

REVISIONS			
DATE	DESCRIPTION	DATE	DESCRIPTION

ENGINEER OF RECORD

KRIS KARANXHA, P.E.
LICENSE NUMBER: 92368
FLORIDA TRANSPORTATION ENGINEERING, INC.
12550 TELECOM DRIVE
TEMPLE TERRACE, FLORIDA 33637

STATE OF FLORIDA
DEPARTMENT OF TRANSPORTATION

ROAD NO.	COUNTY	FINANCIAL PROJECT ID
SR 80	HENDRY	447878-1-52-01

UTILITY ADJUSTMENTS (21)

SHEET NO.
65

6/18/2025 6:59:41 PM ChloeMwiseneza
Z:\Projects\FDOT\447878152O1\Roadway\UTADR003.dgn

THE OFFICIAL RECORD OF THIS SHEET IS THE ELECTRONIC FILE DIGITALLY SIGNED AND SEALED UNDER RULE 61G15-23.004, F.A.C.