


Shared-Use Nonmotorized (SUN) Trail

Adopted Work Program - Detailed Map and Table Set



East Central Regional Rail Trail

Regional and Individual Trail Projects
Fiscal Years 2022/2023 - 2026/2027
As of July 1, 2022





Shared-Use Nonmotorized (SUN) Trail Program

Projects

Statewide (1 of 2)

Adopted Work Program

District	Tier Name	FM#	County Name	Facility	Fiscal Year					Total Cost by Phase					Total SUN Trail Funds	Other State, Federal Funds	Total Local Funds	Grand Total		
					2023	2024	2025	2026	2027	FS	PDE	PE	ENV	ROW					CON	
1	IND	4475141	Collier	LIVINGSTON FPL TRAIL EXT FROM RADIO RD TO COLLIER COUNTY LINE	\$0	\$0	\$0	\$1,000,000	\$0	\$0	\$1,000,000	\$0	\$0	\$0	\$0	\$1,000,000	\$0	\$0	\$1,000,000	
1	IND	4402362	Lee	KISMET PKWY FROM NELSON RD TO DEL PRADO BLVD	\$0	\$0	\$6,196,959	\$0	\$0	\$0	\$0	\$0	\$0	\$0	\$0	\$6,196,959	\$0	\$0	\$6,196,959	
1	IND	4475151	Lee	JYLP EXT & BRIDGE FROM S OF COLONIAL BLVD TO HANSON ST	\$0	\$0	\$0	\$5,563,814	\$0	\$0	\$0	\$0	\$0	\$0	\$0	\$5,563,814	\$0	\$0	\$5,563,814	
1	IND	4403582	Polk	TENOROC TRL SEGMENT 1 FROM LAKE CRAGO DR TO SR 33 AT OLD COMBEE ROAD	\$0	\$1,259,579	\$0	\$0	\$0	\$0	\$0	\$0	\$0	\$0	\$0	\$1,259,579	\$0	\$0	\$1,259,579	
1	IND	4406031	Polk	FORT FRASER TRAIL EX FROM SR 540(WINTER LAKE RD) TO GLENDALE ST	\$0	\$2,000,000	\$0	\$0	\$0	\$0	\$0	\$0	\$0	\$0	\$0	\$2,000,000	\$0	\$0	\$2,000,000	
1	IND	4436061	Polk	TENOROC TRAIL SEG 2-6 FROM E OF LAKE CRAGO PARK TO BRADDOCK RD	\$0	\$2,000,000	\$0	\$0	\$0	\$0	\$2,000,000	\$0	\$0	\$0	\$0	\$2,000,000	\$0	\$0	\$2,000,000	
1	IND	4404481	Sarasota	LEGACY TRAIL OVER SR 72/CLARK RD AND OVER SR 758/BEE RIDGE RD.	\$8,414,574	\$0	\$0	\$0	\$0	\$0	\$0	\$76,225	\$0	\$0	\$0	\$8,338,349	\$731,235	\$500,000	\$601,900	\$8,414,574
2	IND	4391751	Alachua	SR26 FROM NEWBERRY TO JONESVILLE	\$0	\$0	\$750,000	\$0	\$0	\$0	\$0	\$750,000	\$0	\$0	\$0	\$750,000	\$0	\$0	\$750,000	
2	IND	4331713	Bradford	CR18 HAMPTON TRAIL (CR325 TO CR18) AND TRAILHEAD	\$56,345	\$0	\$0	\$0	\$0	\$0	\$0	\$0	\$0	\$0	\$0	\$56,345	\$24,544	\$31,801	\$0	\$56,345
2	IND	4331641	Duval	SRA1A(HECKSCHER DR) FROM HUGUENOT PARK TO GEORGE RIVER BRIDGE	\$0	\$0	\$0	\$5,121,088	\$0	\$0	\$0	\$0	\$0	\$0	\$0	\$5,121,088	\$0	\$0	\$5,121,088	
2	IND	4373372	Nassau	AMELIA ISL PKWY TRL FROM: SRA1A(8TH ST) TO: BAILEY RD	\$0	\$686,976	\$0	\$0	\$0	\$0	\$0	\$0	\$0	\$0	\$0	\$686,976	\$0	\$0	\$686,976	
2	SJR2C	4470601	St. Johns	ANASTASIA STATE PARK FROM POPE ROAD TO RED COX DRIVE	\$499,743	\$0	\$0	\$0	\$0	\$0	\$0	\$499,743	\$0	\$0	\$0	\$499,743	\$0	\$0	\$499,743	
2	SJR2C	4470641	Statewide	SRA1A FROM MARINELAND TO FORT MATANZAS INLET	\$0	\$0	\$0	\$0	\$10,410,489	\$0	\$0	\$0	\$0	\$0	\$0	\$10,410,489	\$0	\$0	\$10,410,489	
3	IND	4370902	Franklin	SR 30 (US 98) FROM KENNETH B COPE AVE TO EAST END OF OCHLOCKONEE BR	\$2,000,000	\$0	\$0	\$0	\$0	\$0	\$2,000,000	\$0	\$0	\$0	\$0	\$2,000,000	\$0	\$0	\$2,000,000	
3	IND	4399263	Wakulla	SR 30 (US 98) COASTAL HWY FROM S OF TOWER ROAD TO SR 61 (US 319)	\$3,165	\$0	\$0	\$0	\$0	\$0	\$0	\$0	\$0	\$0	\$0	\$3,165	\$3,165	\$0	\$0	\$3,165
3	IND	4405501	Wakulla	SR 30 (US 98) FROM W OF SR 363 WOODVILLE HWY TO LIGHTHOUSE RD	\$351,003	\$3,722,773	\$0	\$0	\$0	\$0	\$0	\$87,265	\$263,738	\$0	\$0	\$3,722,773	\$3,810,038	\$263,738	\$0	\$4,073,776
4	IND	4435051	Martin	SR-5/US-1 FROM SE BRIDGE ROAD TO HOBE SOUND WILDLIFE REFUGE	\$0	\$459,141	\$130,000	\$0	\$0	\$0	\$0	\$459,141	\$130,000	\$0	\$0	\$0	\$589,141	\$0	\$0	\$589,141
4	IND	4473981	Martin	SAILFISH CAPITAL TRAIL/MARTIN TRAIL(SEGMENT OF THE EST COAST GREENWAY)	\$645,000	\$0	\$0	\$0	\$0	\$645,000	\$0	\$0	\$0	\$0	\$0	\$645,000	\$0	\$0	\$645,000	
4	IND	4399992	St. Lucie	SAVANNAS PRESERVE STATE PARK GAP FROM WALTON RD TO LENNARD RD	\$9,613,542	\$0	\$0	\$0	\$0	\$0	\$0	\$0	\$0	\$0	\$0	\$9,613,542	\$9,313,542	\$300,000	\$0	\$9,613,542
4	IND	4399993	St. Lucie	SAVANNAS PRESERVE STATE PARK FR LENNARD RD TO SAVANNAS RECREATION AREA	\$1,107,177	\$27,580	\$0	\$0	\$0	\$0	\$0	\$0	\$135,000	\$75,993	\$923,764	\$1,058,764	\$75,993	\$0	\$1,134,757	
4	IND	4400321	St. Lucie	FEC OVERPASS FROM SAVANNAS RECREATION AREA TO SOUTH OF SAVANNAH RD.	\$179,250	\$99,151	\$2,940,892	\$0	\$0	\$0	\$0	\$0	\$165,000	\$53,401	\$3,000,892	\$3,165,892	\$53,401	\$0	\$3,219,293	
4	IND	4400342	St. Lucie	HISTORIC HIGHWAYMAN TRAIL GAP FROM INDIAN HILLS DR. TO GEORGIA AVE.	\$762,176	\$0	\$0	\$0	\$0	\$0	\$0	\$0	\$0	\$0	\$0	\$762,176	\$762,176	\$0	\$0	\$762,176
4	IND	4435061	St. Lucie	SR-A1A FROM FT PIERCE INLET STATE PARK TO SLC/INDIAN RIVER COUNTY LINE	\$0	\$0	\$824,875	\$0	\$0	\$0	\$0	\$624,875	\$200,000	\$0	\$0	\$824,875	\$824,875	\$0	\$0	\$824,875
5	C2C	4370932	Brevard	SPACE COAST TRAIL FROM MINWR PARK ENTRANCE TO W OF KENNEDY PKWY	\$1,000,000	\$0	\$0	\$0	\$10,860,727	\$0	\$0	\$0	\$1,000,000	\$0	\$0	\$10,860,727	\$11,360,727	\$500,000	\$0	\$11,860,727
5	C2C	4370933	Brevard	SPACE COAST TRAIL FROM W OF KENNEDY PKWY TO PLAYALINDA BEACH PARK LOT	\$0	\$0	\$0	\$0	\$3,565,162	\$0	\$0	\$0	\$0	\$0	\$0	\$3,565,162	\$3,565,162	\$0	\$0	\$3,565,162
5	C2C	4364331	Orange	ORANGE COUNTY GAP SEGMENT 2 FROM HIWASSEE RD TO NORTH OF SR 414	\$145,000	\$0	\$0	\$7,126,683	\$0	\$0	\$0	\$145,000	\$0	\$0	\$0	\$7,126,683	\$6,827,571	\$145,000	\$299,112	\$7,271,683
5	SJR2C	4390396	Volusia	SPR TO SPR TRAIL PHASE 3C W HIGHBANKS RD TO DEBARY PLANTATION BLVD	\$0	\$1,173,000	\$0	\$0	\$0	\$0	\$0	\$0	\$0	\$0	\$0	\$1,173,000	\$1,173,000	\$0	\$0	\$1,173,000
5	SJR2C	4398622	Volusia	TITUSVILLE TO EDGEWATER TRAIL FROM US 1 TO DALE AVE	\$0	\$0	\$50,000	\$5,889,944	\$0	\$0	\$0	\$50,000	\$0	\$0	\$0	\$5,889,944	\$5,889,944	\$50,000	\$0	\$5,939,944
5	SJR2C	4398641	Volusia	ST JOHNS RIVER TO SEA LOOP MYRTLE AVE FROM 10TH ST TO SR 44/LYTLA AVE	\$500,000	\$1,947,914	\$0	\$0	\$0	\$0	\$0	\$0	\$0	\$0	\$0	\$2,447,914	\$1,947,914	\$500,000	\$0	\$2,447,914
5	SJR2C	4398652	Volusia	SJR2C LOOP TRAIL - PALMETTO AVE FROM RIDGE BLVD TO BEVILLE RD	\$1,993,025	\$0	\$0	\$0	\$0	\$0	\$0	\$0	\$0	\$0	\$0	\$1,993,025	\$1,589,408	\$403,617	\$0	\$1,993,025
5	SJR2C	4398653	Volusia	SJR2C LOOP TRAIL (SPRUCE CREEK RD) FROM S OF SELIN CIR TO HERBERT ST	\$448,320	\$0	\$0	\$0	\$0	\$0	\$0	\$26,720	\$0	\$0	\$0	\$421,600	\$421,600	\$26,720	\$0	\$448,320
5	SJR2C	4479631	Volusia	EAST COAST GREENWAY FROM SR 44 / LYTLA AVE TO US 1	\$750,000	\$0	\$0	\$0	\$0	\$0	\$750,000	\$0	\$0	\$0	\$0	\$750,000	\$0	\$0	\$750,000	

Legend

Adopted Work Program
FY 2022/2023 - 2026/2027
As of 7/1/2022

FM = Financial Management
 FS = Feasibility Study; Phase Group - 1 and Phase Type - all but 1 and 9
 PDE = Project Development and Environment; Phase Group - 2 and Phase Type - all but 1 and 9
 PE = Preliminary Engineering; Phase Group - 3 and Phase Type - all but 1 and 9
 ENV = Environmental/Mitigation; Phase Group - C and Phase Type - all but 1 and 9
 ROW = Right-of-Way Acquisition; Phase Group - 4 and all Phase Type - all but 1 and 9
 CON and CEI = Construction and Support (may include grants); Phase Groups - 5 and 6; and Phase Type - all but 1 and 9

Notes

- (1) Tiers: C2C - Coast to Coast; SJR2C - St. Johns River-to-Sea Loop; IND - Individual;
- (2) Project costs are subject to change, see: www.fdot.gov/workprogram/aboutwop.shtm;
- (3) In the IND Tier, an allocation to one project phase is not a guarantee of commitment to allocations for future phases;
- (4) SUN Trail allocations have "TLWR" as the fund code;
- (5) "Other State and Federal funds" are non-TLWR funds administered by FDOT;
- (6) "Local funds" are programmed when a portion of the project is being provided by a non-FDOT source; may include funds from a city, county, another state agency, etc.; and
- (7) When projects cross county lines, "Statewide" is listed as the county name.



Shared-Use Nonmotorized (SUN) Trail Program

Projects

Statewide (2 of 2)

Adopted Work Program

District	Tier Name	FM#	County Name	Facility	Fiscal Year					Total Cost by Phase						Total SUN Trail Funds	Other State, Federal Funds	Total Local Funds	Grand Total
					2023	2024	2025	2026	2027	FS	PDE	PE	ENV	ROW	CON				
6	IND	4166604	Miami-Dade	MIAMI DADE COUNTY - LUDLAM TRAIL FROM NW 7 STREET TO SW 40 STREET	\$0	\$8,000,000	\$0	\$0	\$0	\$0	\$0	\$0	\$0	\$0	\$8,000,000	\$8,000,000	\$0	\$0	\$8,000,000
6	IND	4398981	Miami-Dade	BISCAYNE TRAIL SEGMENT D PHASE II FROM SW 117 AVE TO SW 137 AVE	\$0	\$1,663,890	\$0	\$0	\$0	\$0	\$0	\$0	\$0	\$0	\$1,663,890	\$1,399,024	\$0	\$264,866	\$1,663,890
6	IND	4409092	Monroe	SR 5/US 1 FROM UPPER SUGARLOAF KEY TO LOWER SUGARLOAF KEY	\$0	\$0	\$10,000,000	\$0	\$0	\$0	\$0	\$0	\$0	\$0	\$10,000,000	\$10,000,000	\$0	\$0	\$10,000,000
7	C2C	4372642	Hernando	GOOD NEIGHBOR TRAIL GAP FR W OF SR 50/CORTEZ BLVD TO GOOD NEIGHBOR TR	\$149,890	\$0	\$0	\$0	\$0	\$0	\$0	\$0	\$0	\$149,890	\$0	\$149,890	\$0	\$0	\$149,890
7	IND	4402651	Pasco	ORANGE BELT TRAIL - SEG 1 FROM E OF LITTLE RD TO SR 54	\$0	\$0	\$3,877,366	\$0	\$0	\$0	\$0	\$0	\$0	\$0	\$3,877,366	\$3,877,366	\$0	\$0	\$3,877,366
7	IND	4400933	Pinellas	PINELLAS TRAIL LOOP - PH 4 FROM 126TH AVE N TO ULMERTON RD	\$0	\$2,180,830	\$0	\$0	\$0	\$0	\$0	\$0	\$0	\$0	\$2,180,830	\$2,180,830	\$0	\$0	\$2,180,830
STATEWIDE ANNUAL TOTALS					\$28,618,210	\$25,220,834	\$24,770,092	\$24,801,529	\$24,836,378	\$645,000	\$5,850,000	\$2,718,969	\$1,893,738	\$279,284	\$116,860,052	\$124,230,895	\$2,850,270	\$1,165,878	\$128,247,043

Legend

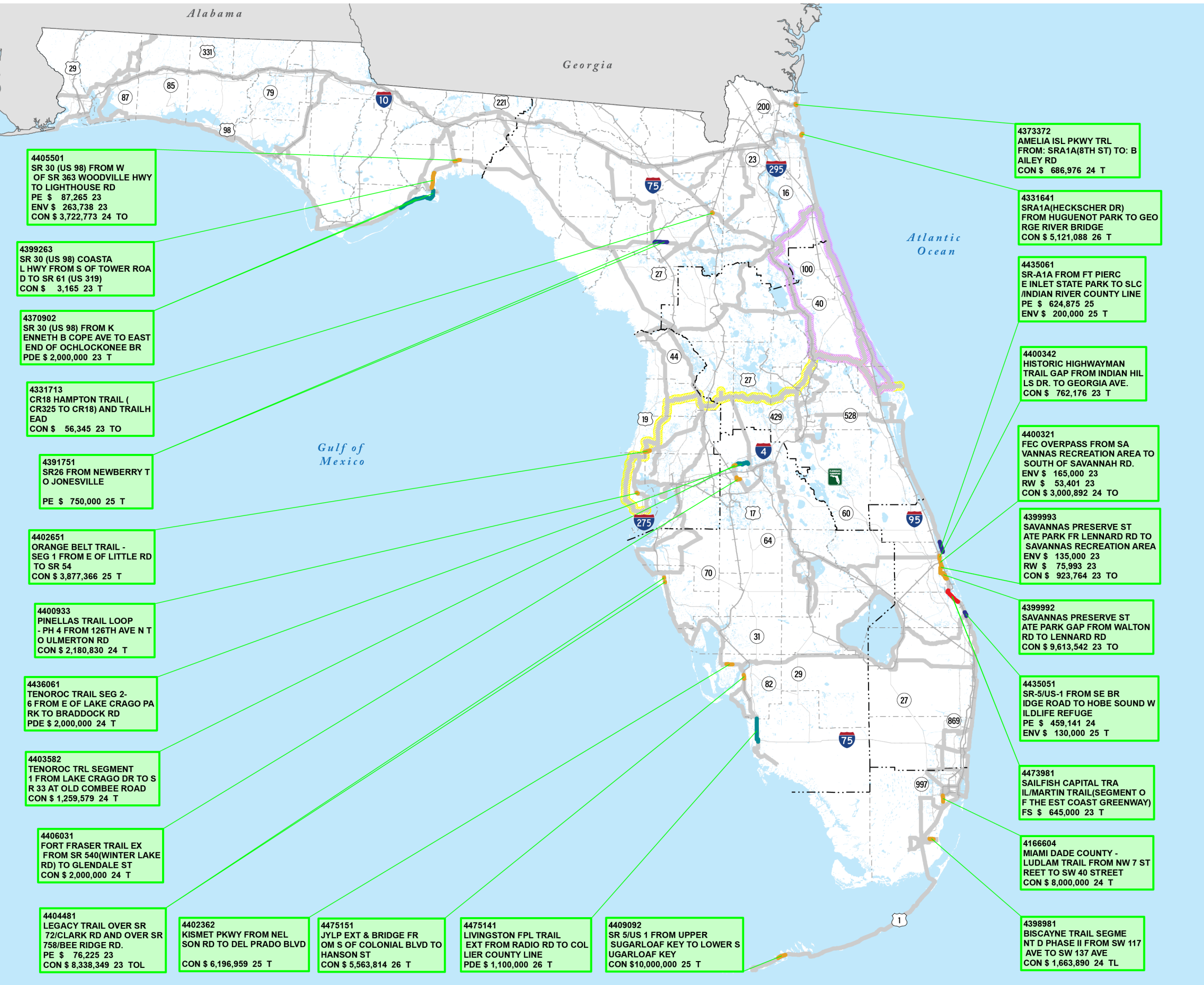
Adopted Work Program

FY 2022/2023 - 2026/2027
As of 7/1/2022

FM = Financial Management
 FS = Feasibility Study; Phase Group - 1 and Phase Type - all but 1 and 9
 PDE = Project Development and Environment; Phase Group - 2 and Phase Type - all but 1 and 9
 PE = Preliminary Engineering; Phase Group - 3 and Phase Type - all but 1 and 9
 ENV = Environmental/Mitigation; Phase Group - C and Phase Type - all but 1 and 9
 ROW = Right-of-Way Acquisition; Phase Group - 4 and all Phase Type - all but 1 and 9
 CON and CEI = Construction and Support (may include grants); Phase Groups - 5 and 6; and Phase Type - all but 1 and 9

Notes

- (1) Tiers: C2C - Coast to Coast; SJR2C - St. Johns River-to-Sea Loop; IND - Individual;
- (2) Project costs are subject to change, see: www.fdot.gov/workprogram/aboutowp.shtm;
- (3) In the IND Tier, an allocation to one project phase is not a guarantee of commitment to allocations for future phases;
- (4) SUN Trail allocations have "TLWR" as the fund code;
- (5) "Other State and Federal funds" are non-TLWR funds administered by FDOT;
- (6) "Local funds" are programmed when a portion of the project is being provided by a non-FDOT source; may include funds from a city, county, another state agency, etc.; and
- (7) When projects cross county lines, "Statewide" is listed as the county name.



4405501
SR 30 (US 98) FROM W
OF SR 363 WOODVILLE HWY
TO LIGHTHOUSE RD
PE \$ 87,265 23
ENV \$ 263,738 23
CON \$ 3,722,773 24 TO

4399263
SR 30 (US 98) COASTA
L HWY FROM S OF TOWER ROA
D TO SR 61 (US 319)
CON \$ 3,165 23 T

4370902
SR 30 (US 98) FROM K
ENNETH B COPE AVE TO EAST
END OF OCHLOCKONEE BR
PDE \$ 2,000,000 23 T

4331713
CR18 HAMPTON TRAIL (CR325 TO CR18) AND TRAILH
EAD
CON \$ 56,345 23 TO

4391751
SR26 FROM NEWBERRY T
O JONESVILLE
PE \$ 750,000 25 T

4402651
ORANGE BELT TRAIL -
SEG 1 FROM E OF LITTLE RD
TO SR 54
CON \$ 3,877,366 25 T

4400933
PINELLAS TRAIL LOOP
- PH 4 FROM 126TH AVE N T
O ULMERTON RD
CON \$ 2,180,830 24 T

4436061
TENOROC TRAIL SEG 2-
6 FROM E OF LAKE CRAGO PA
RK TO BRADDOCK RD
PDE \$ 2,000,000 24 T

4403582
TENOROC TRL SEGMENT
1 FROM LAKE CRAGO DR TO S
R 33 AT OLD COMBEE ROAD
CON \$ 1,259,579 24 T

4406031
FORT FRASER TRAIL EX
FROM SR 540(WINTER LAKE
RD) TO GLENDALE ST
CON \$ 2,000,000 24 T

4404481
LEGACY TRAIL OVER SR
72/CLARK RD AND OVER SR
758/BEE RIDGE RD.
PE \$ 76,225 23
CON \$ 8,338,349 23 TOL

4402362
KISMET PKWY FROM NEL
SON RD TO DEL PRADO BLVD
CON \$ 6,196,959 25 T

4475151
JYLP EXT & BRIDGE FR
OM S OF COLONIAL BLVD TO
HANSON ST
CON \$ 5,563,814 26 T

4475141
LIVINGSTON FPL TRAIL
EXT FROM RADIO RD TO COL
LIER COUNTY LINE
PDE \$ 1,100,000 26 T

4409092
SR 5/US 1 FROM UPPER
SUGARLOAF KEY TO LOWER S
UGARLOAF KEY
CON \$10,000,000 25 T

4373372
AMELIA ISL PKWY TRL
FROM: SRA1A(8TH ST) TO: B
AILEY RD
CON \$ 686,976 24 T

4331641
SRA1A(HECKSCHER DR)
FROM HUGUENOT PARK TO GEO
RGE RIVER BRIDGE
CON \$ 5,121,088 26 T

4435061
SR-A1A FROM FT PIERC
E INLET STATE PARK TO SLC
/INDIAN RIVER COUNTY LINE
PE \$ 624,875 25
ENV \$ 200,000 25 T

4400342
HISTORIC HIGHWAYMAN
TRAIL GAP FROM INDIAN HIL
LS DR. TO GEORGIA AVE.
CON \$ 762,176 23 T

4400321
FEC OVERPASS FROM SA
VANNAS RECREATION AREA TO
SOUTH OF SAVANNAH RD.
ENV \$ 165,000 23
RW \$ 53,401 23
CON \$ 3,000,892 24 TO

4399993
SAVANNAS PRESERVE ST
ATE PARK FR LENNARD RD TO
SAVANNAS RECREATION AREA
ENV \$ 135,000 23
RW \$ 75,993 23
CON \$ 923,764 23 TO

4399992
SAVANNAS PRESERVE ST
ATE PARK GAP FROM WALTON
RD TO LENNARD RD
CON \$ 9,613,542 23 TO

4435051
SR-5/US-1 FROM SE BR
IDGE ROAD TO HOBE SOUND W
ILDIFE REFUGE
PE \$ 459,141 24
ENV \$ 130,000 25 T

4473981
SAILFISH CAPITAL TRA
IL/MARTIN TRAIL(SEGMENT O
F THE EST COAST GREENWAY)
FS \$ 645,000 23 T

4166604
MIAMI DADE COUNTY -
LUDLAM TRAIL FROM NW 7 ST
REET TO SW 40 STREET
CON \$ 8,000,000 24 T

4398981
BISCAYNE TRAIL SEGME
NT D PHASE II FROM SW 117
AVE TO SW 137 AVE
CON \$ 1,663,890 24 TL

Shared-Use Nonmotorized (SUN) Trail Program

Statewide - Individual Trail Tier

State of Florida Department of Transportation
Systems Implementation Office

Adopted Work Program

FY 2022/2023 - 2026/2027
As of 7/1/2022

Legend

Project Phase

- Feasibility Study (FS)
- Project Development and Environment (PDE)
- Environmental Mitigation (ENV)
- Preliminary Engineering (PE)
- Right-of-Way Acquisition (ROW)
- Construction and CEI (CON)
- Two-mile Buffer of Coast to Coast
- Two-mile Buffer of St. Johns River-to-Sea Loop

Item # 4398711
Description N BEACH ST FROM 350 FEET SOUTH OF 2ND ST TO 2ND ST
Phase, Dollar Amount and Fiscal Year PE \$ 2,767 18
CON \$ 193,329 18 T

Tag for Individual Trail Tier

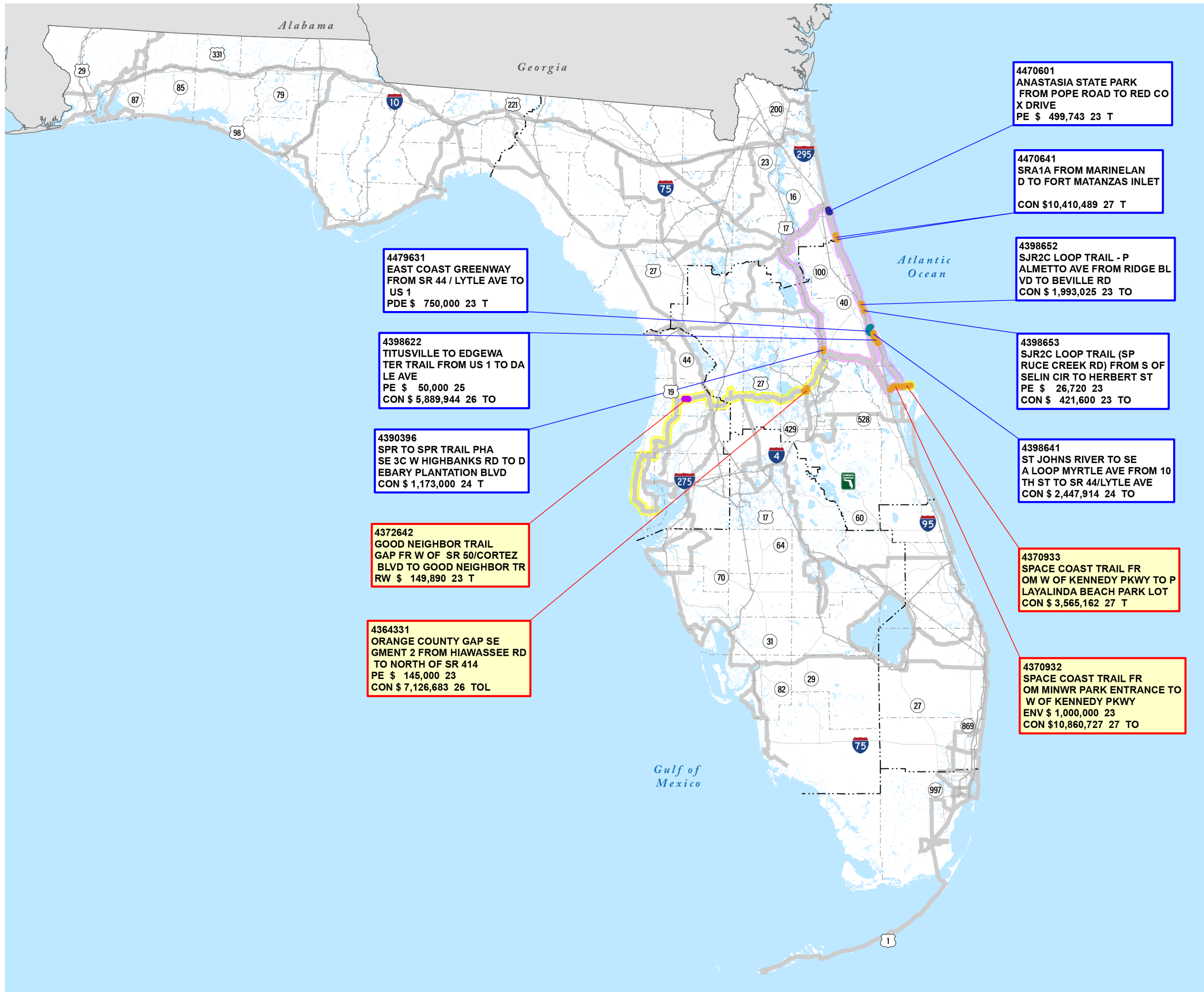
T = TLWR Funds
O = Other Funds
L = Local Funds

- Notes**
- (1) In the Individual Trail Tier, an allocation to one project phase is not a guarantee of commitment to allocations for future phases.
 - (2) Project costs are subject to change, see: www.fdot.gov/workprogram/aboutowp.shtm.
 - (3) Projects are color coded by the last funded phase.
 - (4) Project phases with funds committed under the past Adopted Work Program are not depicted.
- Source: Florida Department of Transportation; Systems Implementation Office

Existing Conditions

- Water
- SUN Trail
- SIS Highways
- Railroads
- County Boundaries

0 25 50 100
Miles



Shared-Use Nonmotorized (SUN) Trail Program

Statewide - Regional System Trail Tier

State of Florida Department of Transportation
Systems Implementation Office

Adopted Work Program

FY 2022/2023 - 2026/2027
As of 7/1/2022

Legend

- Project Phase**
- Feasibility Study (FS)
 - Project Development and Environment (PDE)
 - Environmental Mitigation (ENV)
 - Preliminary Engineering (PE)
 - Right-of-Way Acquisition (ROW)
 - Construction and CEI (CON)
 - + Two-mile Buffer of Coast to Coast
 - + Two-mile Buffer of St. Johns River-to-Sea Loop

Item #	4398711	N BEACH ST FROM 350 FEET SOUTH OF 2ND ST TO 2ND ST	Tag for Regional Trail System Coast to Coast (C2C) Tier
Description			
Phase, Dollar Amount and Fiscal Year	PE \$ 2,767 18 CON \$ 103,320 18	T	
Item #	4398711	N BEACH ST FROM 350 FEET SOUTH OF 2ND ST TO 2ND ST	Tag for Regional Trail System St. Johns River-to-Sea Loop (SJR2C) Tier
Description			
Phase, Dollar Amount and Fiscal Year	PE \$ 2,767 18 CON \$ 103,320 18	T	

Notes

- (1) In the Individual Trail Tier, an allocation to one project phase is not a guarantee of commitment to allocations for future phases.
 - (2) Project costs are subject to change, see: www.fdot.gov/workprogram/aboutowp.shtm.
 - (3) Projects are color coded by the last funded phase.
 - (4) Project phases with funds committed under the past Adopted Work Program are not depicted.
- Source: Florida Department of Transportation; Systems Implementation Office

Existing Conditions

- SUN Trail
- Water
- SIS Highways
- ++ Railroads
- County Boundaries





Shared-Use Nonmotorized (SUN) Trail Program

Projects

District 1

Adopted Work Program

District	Tier Name	FM#	County Name	Facility	Fiscal Year					Total Cost by Phase						Total SUN Trail Funds	Other State, Federal Funds	Total Local Funds	Grand Total
					2023	2024	2025	2026	2027	FS	PDE	PE	ENV	ROW	CON				
1	IND	4475141	Collier	LIVINGSTON FPL TRAIL EXT FROM RADIO RD TO COLLIER COUNTY LINE	\$0	\$0	\$0	\$1,100,000	\$0	\$0	\$1,100,000	\$0	\$0	\$0	\$0	\$1,100,000	\$0	\$0	\$1,100,000
1	IND	4402362	Lee	KISMET PKWY FROM NELSON RD TO DEL PRADO BLVD	\$0	\$0	\$6,196,959	\$0	\$0	\$0	\$0	\$0	\$0	\$0	\$6,196,959	\$6,196,959	\$0	\$0	\$6,196,959
1	IND	4475151	Lee	JYLP EXT & BRIDGE FROM S OF COLONIAL BLVD TO HANSON ST	\$0	\$0	\$0	\$5,563,814	\$0	\$0	\$0	\$0	\$0	\$0	\$5,563,814	\$5,563,814	\$0	\$0	\$5,563,814
1	IND	4403582	Polk	TENOROC TRL SEGMENT 1 FROM LAKE CRAGO DR TO SR 33 AT OLD COMBEE ROAD	\$0	\$1,259,579	\$0	\$0	\$0	\$0	\$0	\$0	\$0	\$0	\$1,259,579	\$1,259,579	\$0	\$0	\$1,259,579
1	IND	4406031	Polk	FORT FRASER TRAIL EX FROM SR 540(WINTER LAKE RD) TO GLENDALE ST	\$0	\$2,000,000	\$0	\$0	\$0	\$0	\$0	\$0	\$0	\$0	\$2,000,000	\$2,000,000	\$0	\$0	\$2,000,000
1	IND	4436061	Polk	TENOROC TRAIL SEG 2-6 FROM E OF LAKE CRAGO PARK TO BRADDOCK RD	\$0	\$2,000,000	\$0	\$0	\$0	\$0	\$2,000,000	\$0	\$0	\$0	\$0	\$2,000,000	\$0	\$0	\$2,000,000
1	IND	4404481	Sarasota	LEGACY TRAIL OVER SR 72/CLARK RD AND OVER SR 758/BEE RIDGE RD.	\$8,414,574	\$0	\$0	\$0	\$0	\$0	\$0	\$76,225	\$0	\$0	\$8,338,349	\$7,312,674	\$500,000	\$601,900	\$8,414,574
DISTRICT ANNUAL TOTALS					\$8,414,574	\$5,259,579	\$6,196,959	\$6,663,814	\$0	\$0	\$3,100,000	\$76,225	\$0	\$0	\$23,358,701	\$25,433,026	\$500,000	\$601,900	\$26,534,926

Legend

Adopted Work Program

FY 2022/2023 - 2026/2027
As of 7/1/2022

FM = Financial Management
 FS = Feasibility Study; Phase Group - 1 and Phase Type - all but 1 and 9
 PDE = Project Development and Environment; Phase Group - 2 and Phase Type - all but 1 and 9
 PE = Preliminary Engineering; Phase Group - 3 and Phase Type - all but 1 and 9
 ENV = Environmental/Mitigation; Phase Group - C and Phase Type - all but 1 and 9
 ROW = Right-of-Way Acquisition; Phase Group - 4 and all Phase Type - all but 1 and 9
 CON and CEI = Construction and Support (may include grants); Phase Groups - 5 and 6; and Phase Type - all but 1 and 9

Notes

- (1) Tiers: C2C - Coast to Coast; SJR2C - St. Johns River-to-Sea Loop; IND - Individual;
- (2) Project costs are subject to change, see: www.fdot.gov/workprogram/aboutowp.shtm;
- (3) In the IND Tier, an allocation to one project phase is not a guarantee of commitment to allocations for future phases;
- (4) SUN Trail allocations have "TLWR" as the fund code;
- (5) "Other State and Federal funds" are non-TLWR funds administered by FDOT;
- (6) "Local funds" are programmed when a portion of the project is being provided by a non-FDOT source; may include funds from a city, county, another state agency, etc.; and
- (7) When projects cross county lines, "Statewide" is listed as the county name.

Shared-Use Nonmotorized (SUN) Trail Program

District 1

State of Florida Department of Transportation
Systems Implementation Office

Adopted Work Program

FY 2022/2023 - 2026/2027
As of 7/1/2022

Legend

- Project Phase**
- Feasibility Study (FS)
 - Project Development and Environment (PDE)
 - Environmental Mitigation (ENV)
 - Preliminary Engineering (PE)
 - Right-of-Way Acquisition (ROW)
 - Construction and CEI (CON)

Item # — 4398711
 Description — N BEACH ST FROM 350 FEET SOUTH OF 2ND ST TO 2ND ST
 Phase, Dollar Amount and Fiscal Year — PE \$ 2,767 18
 CON \$ 103,320 18 T

Tag for Individual Trail Tier

T = TLWR Funds
 O = Other Funds
 L = Local Funds

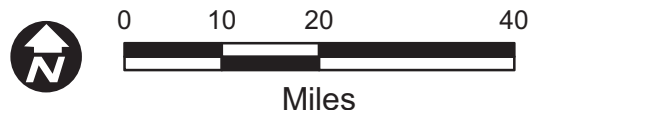
Notes

- (1) In the Individual Trail Tier, an allocation to one project phase is not a guarantee of commitment to allocations for future phases.
- (2) Project costs are subject to change, see: www.fdot.gov/workprogram/aboutowp.shtm.
- (3) Projects are color coded by the last funded phase.
- (4) Project phases with funds committed under the past Adopted Work Program are not depicted.

Source: Florida Department of Transportation; Systems Implementation Office

Existing Conditions

- SUN Trail
- Water
- Railroads
- SIS Highways
- County Boundaries



4436061
TENOROC TRAIL SEG 2-6 FROM E OF LAKE CRAGO PARK TO BRADDOCK RD
PDE \$ 2,000,000 24 T

4403582
TENOROC TRL SEGMENT 1 FROM LAKE CRAGO DR TO SR 33 AT OLD COMBEE ROAD
CON \$ 1,259,579 24 T

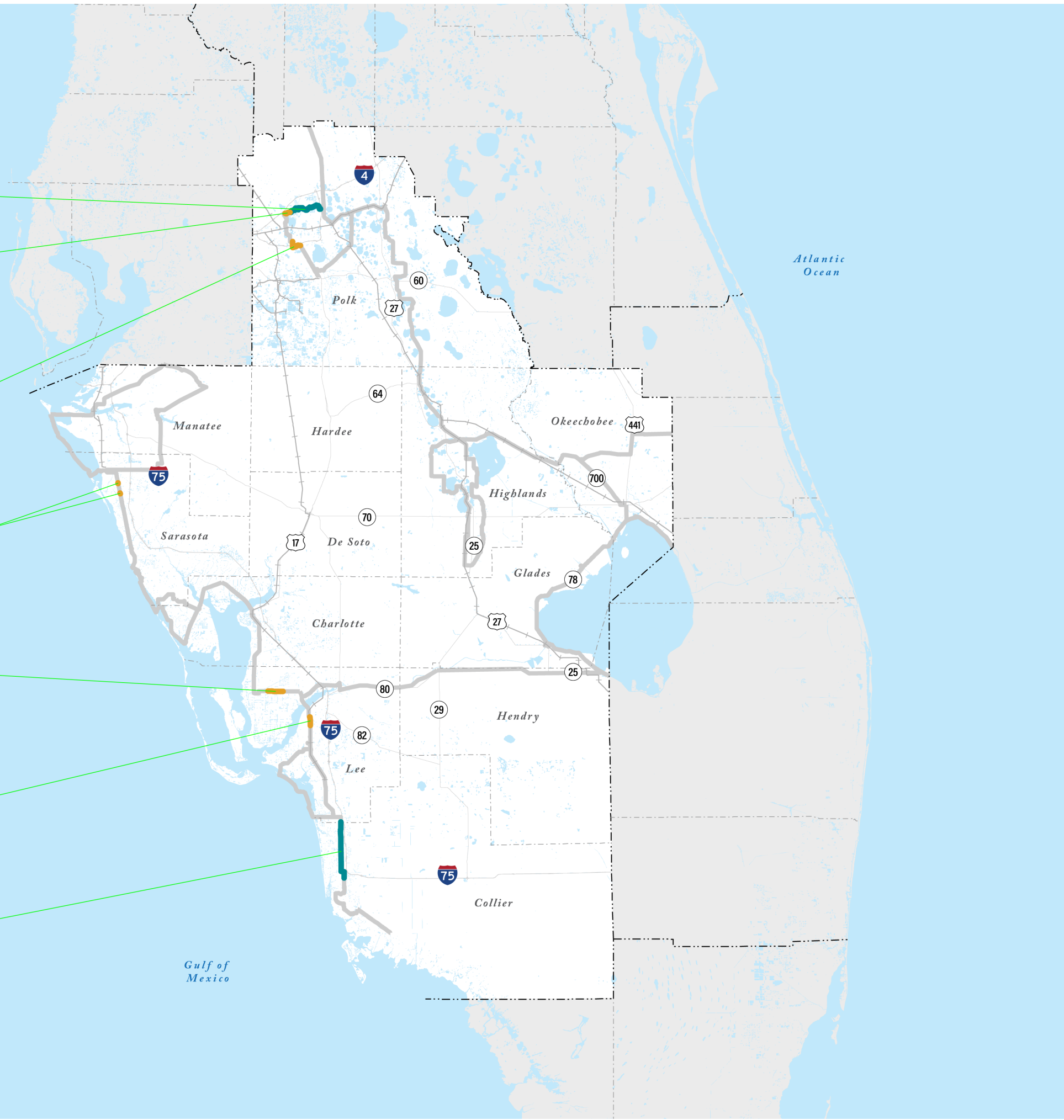
4406031
FORT FRASER TRAIL EX FROM SR 540(WINTER LAKE RD) TO GLENDALE ST
CON \$ 2,000,000 24 T

4404481
LEGACY TRAIL OVER SR 72/CLARK RD AND OVER SR 758/BEE RIDGE RD.
PE \$ 76,225 23
CON \$ 8,338,349 23 TOL

4402362
KISMET PKWY FROM NELSON RD TO DEL PRADO BLVD
CON \$ 6,196,959 25 T

4475151
JYLP EXT & BRIDGE FROM S OF COLONIAL BLVD TO HANSON ST
CON \$ 5,563,814 26 T

4475141
LIVINGSTON FPL TRAIL EXT FROM RADIO RD TO COLLIER COUNTY LINE
PDE \$ 1,100,000 26 T





Shared-Use Nonmotorized (SUN) Trail Program

Projects

District 2

Adopted Work Program

District	Tier Name	FM#	County Name	Facility	Fiscal Year					Total Cost by Phase						Total SUN Trail Funds	Other State, Federal Funds	Total Local Funds	Grand Total	
					2023	2024	2025	2026	2027	FS	PDE	PE	ENV	ROW	CON					
2	IND	4391751	Alachua	SR26 FROM NEWBERRY TO JONESVILLE	\$0	\$0	\$750,000	\$0	\$0	\$0	\$0	\$0	\$750,000	\$0	\$0	\$0	\$750,000	\$0	\$0	\$750,000
2	IND	4331713	Bradford	CR18 HAMPTON TRAIL (CR325 TO CR18) AND TRAILHEAD	\$56,345	\$0	\$0	\$0	\$0	\$0	\$0	\$0	\$0	\$0	\$0	\$56,345	\$24,544	\$31,801	\$0	\$56,345
2	IND	4331641	Duval	SRA1A(HECKSCHER DR) FROM HUGUENOT PARK TO GEORGE RIVER BRIDGE	\$0	\$0	\$0	\$5,121,088	\$0	\$0	\$0	\$0	\$0	\$0	\$0	\$5,121,088	\$5,121,088	\$0	\$0	\$5,121,088
2	IND	4373372	Nassau	AMELIA ISL PKWY TRL FROM: SRA1A(8TH ST) TO: BAILEY RD	\$0	\$686,976	\$0	\$0	\$0	\$0	\$0	\$0	\$0	\$0	\$0	\$686,976	\$686,976	\$0	\$0	\$686,976
2	SJR2C	4470601	St. Johns	ANASTASIA STATE PARK FROM POPE ROAD TO RED COX DRIVE	\$499,743	\$0	\$0	\$0	\$0	\$0	\$0	\$499,743	\$0	\$0	\$0	\$499,743	\$0	\$0	\$0	\$499,743
2	SJR2C	4470641	Statewide	SRA1A FROM MARINELAND TO FORT MATANZAS INLET	\$0	\$0	\$0	\$0	\$10,410,489	\$0	\$0	\$0	\$0	\$0	\$0	\$10,410,489	\$10,410,489	\$0	\$0	\$10,410,489
DISTRICT ANNUAL TOTALS					\$556,088	\$686,976	\$750,000	\$5,121,088	\$10,410,489	\$0	\$0	\$1,249,743	\$0	\$0	\$16,274,898	\$17,492,840	\$31,801	\$0	\$17,524,641	

Legend

Adopted Work Program

FY 2022/2023 - 2026/2027
As of 7/1/2022

FM = Financial Management
 FS = Feasibility Study; Phase Group - 1 and Phase Type - all but 1 and 9
 PDE = Project Development and Environment; Phase Group - 2 and Phase Type - all but 1 and 9
 PE = Preliminary Engineering; Phase Group - 3 and Phase Type - all but 1 and 9
 ENV = Environmental/Mitigation; Phase Group - C and Phase Type - all but 1 and 9
 ROW = Right-of-Way Acquisition; Phase Group - 4 and all Phase Type - all but 1 and 9
 CON and CEI = Construction and Support (may include grants); Phase Groups - 5 and 6; and Phase Type - all but 1 and 9

Notes

- (1) Tiers: C2C - Coast to Coast; SJR2C - St. Johns River-to-Sea Loop; IND - Individual;
- (2) Project costs are subject to change, see: www.fdot.gov/workprogram/aboutowp.shtm;
- (3) In the IND Tier, an allocation to one project phase is not a guarantee of commitment to allocations for future phases;
- (4) SUN Trail allocations have "TLWR" as the fund code;
- (5) "Other State and Federal funds" are non-TLWR funds administered by FDOT;
- (6) "Local funds" are programmed when a portion of the project is being provided by a non-FDOT source; may include funds from a city, county, another state agency, etc.; and
- (7) When projects cross county lines, "Statewide" is listed as the county name.

Shared-Use Nonmotorized (SUN) Trail Program

District 2


State of Florida Department of Transportation
Systems Implementation Office

Adopted Work Program

FY 2022/2023 - 2026/2027
As of 7/1/2022

Legend

Project Phase

- Feasibility Study (FS)
- Project Development and Environment (PDE)
- Environmental Mitigation (ENV)
- Preliminary Engineering (PE)
- Right-of-Way Acquisition (ROW)
- Construction and CEI (CON)
-  Two-mile Buffer of St. Johns River-to-Sea Loop

Item #	4398711	N BEACH ST FROM 350 FEET SOUTH OF 2ND ST TO 2ND ST	Tag for Regional Trail System St. Johns River-to-Sea Loop (SJR2C) Tier
Description			
Phase, Dollar Amount and Fiscal Year	PE \$ 2,767 18 CON \$ 103,320 18 T		
Item #	4398711	N BEACH ST FROM 350 FEET SOUTH OF 2ND ST TO 2ND ST	Tag for Individual Trail Tier
Description			
Phase, Dollar Amount and Fiscal Year	PE \$ 2,767 18 CON \$ 103,320 18 T		

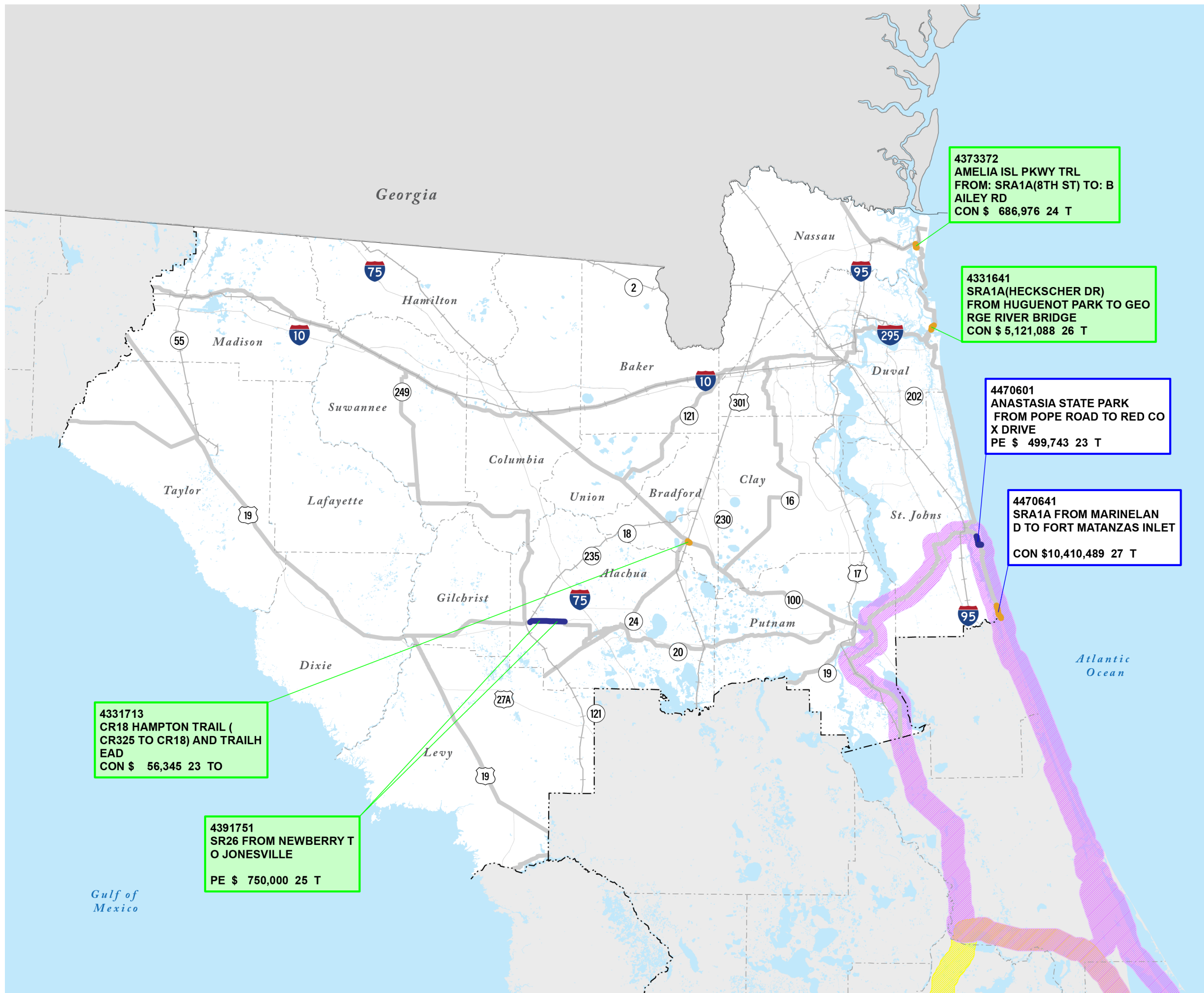
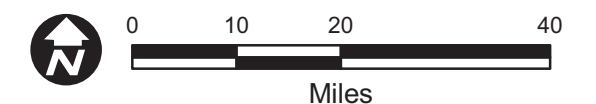
T = TLWR Funds
O = Other Funds
L = Local Funds

Notes

- (1) In the Individual Trail Tier, an allocation to one project phase is not a guarantee of commitment to allocations for future phases.
 - (2) Project costs are subject to change, see: www.fdot.gov/workprogram/aboutowp.shtm.
 - (3) Projects are color coded by the last funded phase.
 - (4) Project phases with funds committed under the past Adopted Work Program are not depicted.
- Source: Florida Department of Transportation; Systems Implementation Office

Existing Conditions

-  Water
-  SUN Trail
-  Railroads
-  SIS Highways
-  County Boundaries



4373372
AMELIA ISL PKWY TRL
FROM: SRA1A(8TH ST) TO: B
AILEY RD
CON \$ 686,976 24 T

4331641
SRA1A(HECKSCHER DR)
FROM HUGUENOT PARK TO GEO
RGE RIVER BRIDGE
CON \$ 5,121,088 26 T

4470601
ANASTASIA STATE PARK
FROM POPE ROAD TO RED CO
X DRIVE
PE \$ 499,743 23 T

4470641
SRA1A FROM MARINELAN
D TO FORT MATANZAS INLET
CON \$10,410,489 27 T

4331713
CR18 HAMPTON TRAIL (CR325 TO CR18) AND TRAILH
EAD
CON \$ 56,345 23 TO

4391751
SR26 FROM NEWBERRY T
O JONESVILLE
PE \$ 750,000 25 T

Gulf of Mexico



District	Tier Name	FM#	County Name	Facility	Fiscal Year					Total Cost by Phase						Total SUN Trail Funds	Other State, Federal Funds	Total Local Funds	Grand Total
					2023	2024	2025	2026	2027	FS	PDE	PE	ENV	ROW	CON				
3	IND	4370902	Franklin	SR 30 (US 98) FROM KENNETH B COPE AVE TO EAST END OF OCHLOCKONEE BR	\$2,000,000	\$0	\$0	\$0	\$0	\$0	\$2,000,000	\$0	\$0	\$0	\$0	\$2,000,000	\$0	\$0	\$2,000,000
3	IND	4399263	Wakulla	SR 30 (US 98) COASTAL HWY FROM S OF TOWER ROAD TO SR 61 (US 319)	\$3,165	\$0	\$0	\$0	\$0	\$0	\$0	\$0	\$0	\$0	\$3,165	\$3,165	\$0	\$0	\$3,165
3	IND	4405501	Wakulla	SR 30 (US 98) FROM W OF SR 363 WOODVILLE HWY TO LIGHTHOUSE RD	\$351,003	\$3,722,773	\$0	\$0	\$0	\$0	\$0	\$87,265	\$263,738	\$0	\$3,722,773	\$3,810,038	\$263,738	\$0	\$4,073,776
DISTRICT ANNUAL TOTALS					\$2,354,168	\$3,722,773	\$0	\$0	\$0	\$0	\$2,000,000	\$87,265	\$263,738	\$0	\$3,725,938	\$5,813,203	\$263,738	\$0	\$6,076,941

Legend

Adopted Work Program

FY 2022/2023 - 2026/2027
As of 7/1/2022

FM = Financial Management
 FS = Feasibility Study; Phase Group - 1 and Phase Type - all but 1 and 9
 PDE = Project Development and Environment; Phase Group - 2 and Phase Type - all but 1 and 9
 PE = Preliminary Engineering; Phase Group - 3 and Phase Type - all but 1 and 9
 ENV = Environmental/Mitigation; Phase Group - C and Phase Type - all but 1 and 9
 ROW = Right-of-Way Acquisition; Phase Group - 4 and all Phase Type - all but 1 and 9
 CON and CEI = Construction and Support (may include grants); Phase Groups - 5 and 6; and Phase Type - all but 1 and 9

Notes

- (1) Tiers: C2C - Coast to Coast; SJR2C - St. Johns River-to-Sea Loop; IND - Individual;
- (2) Project costs are subject to change, see: www.fdot.gov/workprogram/aboutowp.shtm;
- (3) In the IND Tier, an allocation to one project phase is not a guarantee of commitment to allocations for future phases;
- (4) SUN Trail allocations have "TLWR" as the fund code;
- (5) "Other State and Federal funds" are non-TLWR funds administered by FDOT;
- (6) "Local funds" are programmed when a portion of the project is being provided by a non-FDOT source; may include funds from a city, county, another state agency, etc.; and
- (7) When projects cross county lines, "Statewide" is listed as the county name.

Shared-Use Nonmotorized (SUN) Trail Program

District 3

State of Florida Department of Transportation
Systems Implementation Office

Adopted Work Program

FY 2022/2023 - 2026/2027
As of 7/1/2022

Legend

Project Phase

- Feasibility Study (FS)
- Project Development and Environment (PDE)
- Environmental Mitigation (ENV)
- Preliminary Engineering (PE)
- Right-of-Way Acquisition (ROW)
- Construction and CEI (CON)

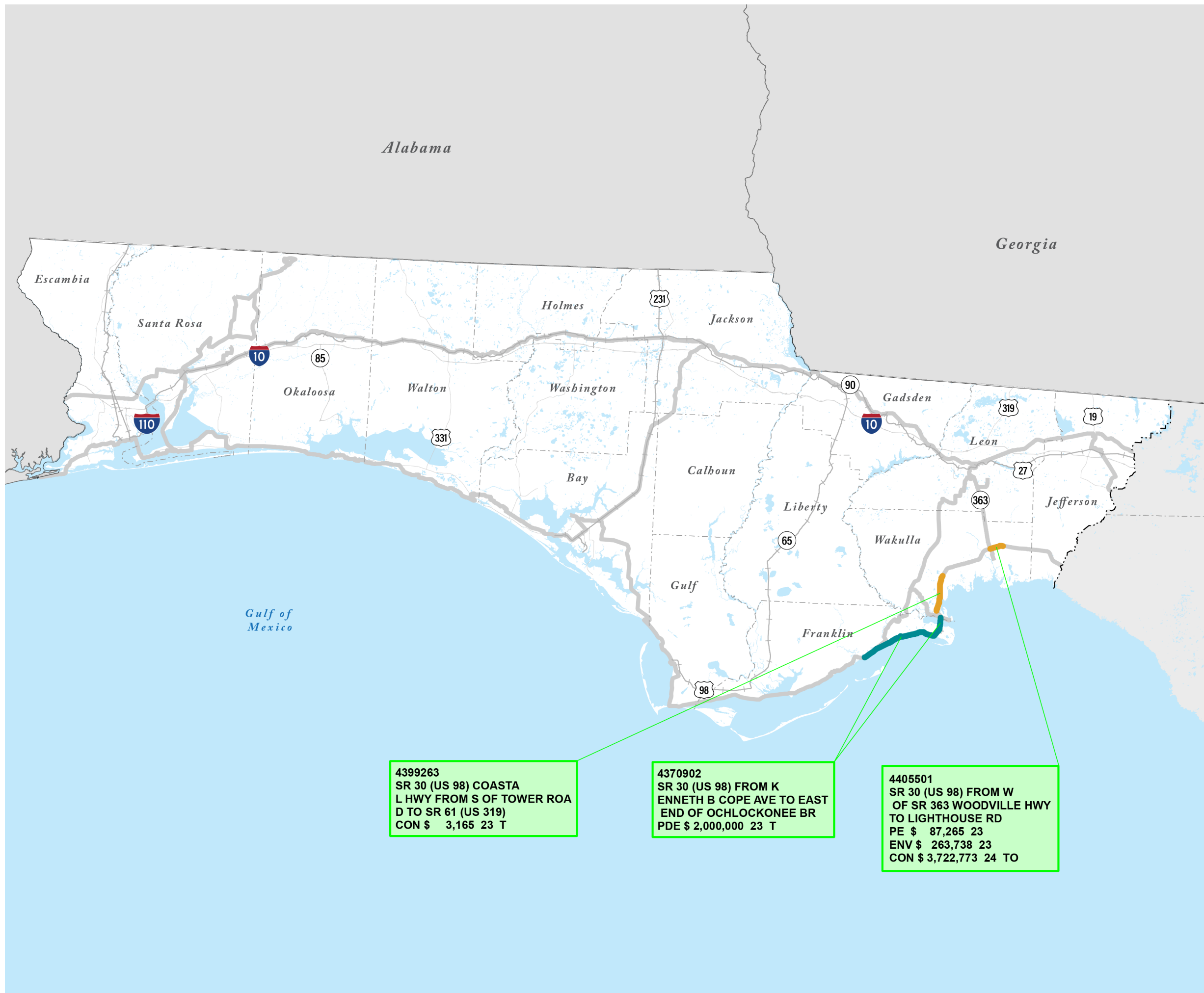
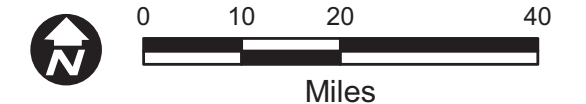
Item #	4398711	Tag for Individual Trail Tier
Description	N BEACH ST FROM 350 FEET SOUTH OF 2ND ST TO 2ND ST	
Phase, Dollar Amount and Fiscal Year	PE \$ 2,767 18 CON \$ 103,320 18 T	T = TLWR Funds O = Other Funds L = Local Funds

Notes

- (1) In the Individual Trail Tier, an allocation to one project phase is not a guarantee of commitment to allocations for future phases.
 - (2) Project costs are subject to change, see: www.fdot.gov/workprogram/aboutowp.shtm.
 - (3) Projects are color coded by the last funded phase.
 - (4) Project phases with funds committed under the past Adopted Work Program are not depicted.
- Source: Florida Department of Transportation; Systems Implementation Office

Existing Conditions

- Water
- SUN Trail
- ++ Railroads
- SIS Highways
- County Boundaries





Shared-Use Nonmotorized (SUN) Trail Program

Projects

District 4

Adopted Work Program

District	Tier Name	FM#	County Name	Facility	Fiscal Year					Total Cost by Phase						Total SUN Trail Funds	Other State, Federal Funds	Total Local Funds	Grand Total
					2023	2024	2025	2026	2027	FS	PDE	PE	ENV	ROW	CON				
4	IND	4435051	Martin	SR-5/US-1 FROM SE BRIDGE ROAD TO HOBE SOUND WILDLIFE REFUGE	\$0	\$459,141	\$130,000	\$0	\$0	\$0	\$0	\$459,141	\$130,000	\$0	\$0	\$589,141	\$0	\$0	\$589,141
4	IND	4473981	Martin	SAILFISH CAPITAL TRAIL/MARTIN TRAIL(SEGMENT OF THE EST COAST GREENWAY)	\$645,000	\$0	\$0	\$0	\$0	\$645,000	\$0	\$0	\$0	\$0	\$0	\$645,000	\$0	\$0	\$645,000
4	IND	4399992	St. Lucie	SAVANNAS PRESERVE STATE PARK GAP FROM WALTON RD TO LENNARD RD	\$9,613,542	\$0	\$0	\$0	\$0	\$0	\$0	\$0	\$0	\$0	\$9,613,542	\$9,313,542	\$300,000	\$0	\$9,613,542
4	IND	4399993	St. Lucie	SAVANNAS PRESERVE STATE PARK FR LENNARD RD TO SAVANNAS RECREATION AREA	\$1,107,777	\$27,580	\$0	\$0	\$0	\$0	\$0	\$0	\$135,000	\$75,993	\$923,764	\$1,058,764	\$75,993	\$0	\$1,134,757
4	IND	4400321	St. Lucie	FEC OVERPASS FROM SAVANNAS RECREATION AREA TO SOUTH OF SAVANNAH RD.	\$179,250	\$99,151	\$2,940,892	\$0	\$0	\$0	\$0	\$0	\$165,000	\$53,401	\$3,000,892	\$3,165,892	\$53,401	\$0	\$3,219,293
4	IND	4400342	St. Lucie	HISTORIC HIGHWAYMAN TRAIL GAP FROM INDIAN HILLS DR. TO GEORGIA AVE.	\$762,176	\$0	\$0	\$0	\$0	\$0	\$0	\$0	\$0	\$0	\$762,176	\$762,176	\$0	\$0	\$762,176
4	IND	4435061	St. Lucie	SR-A1A FROM FT PIERCE INLET STATE PARK TO SLC/INDIAN RIVER COUNTY LINE	\$0	\$0	\$824,875	\$0	\$0	\$0	\$0	\$624,875	\$200,000	\$0	\$0	\$824,875	\$0	\$0	\$824,875
DISTRICT ANNUAL TOTALS					\$12,307,145	\$585,872	\$3,895,767	\$0	\$0	\$645,000	\$0	\$1,084,016	\$630,000	\$129,394	\$14,300,374	\$16,359,390	\$429,394	\$0	\$16,788,784

Legend

Adopted Work Program

FY 2022/2023 - 2026/2027
As of 7/1/2022

FM = Financial Management
 FS = Feasibility Study; Phase Group - 1 and Phase Type - all but 1 and 9
 PDE = Project Development and Environment; Phase Group - 2 and Phase Type - all but 1 and 9
 PE = Preliminary Engineering; Phase Group - 3 and Phase Type - all but 1 and 9
 ENV = Environmental/Mitigation; Phase Group - C and Phase Type - all but 1 and 9
 ROW = Right-of-Way Acquisition; Phase Group - 4 and all Phase Type - all but 1 and 9
 CON and CEI = Construction and Support (may include grants); Phase Groups - 5 and 6; and Phase Type - all but 1 and 9

Notes

- (1) Tiers: C2C - Coast to Coast; SJR2C - St. Johns River-to-Sea Loop; IND - Individual;
- (2) Project costs are subject to change, see: www.fdot.gov/workprogram/aboutowp.shtm;
- (3) In the IND Tier, an allocation to one project phase is not a guarantee of commitment to allocations for future phases;
- (4) SUN Trail allocations have "TLWR" as the fund code;
- (5) "Other State and Federal funds" are non-TLWR funds administered by FDOT;
- (6) "Local funds" are programmed when a portion of the project is being provided by a non-FDOT source; may include funds from a city, county, another state agency, etc.; and
- (7) When projects cross county lines, "Statewide" is listed as the county name.

Shared-Use Nonmotorized (SUN) Trail Program

District 4
 State of Florida Department of Transportation
 Systems Implementation Office
Adopted Work Program
 FY 2022/2023 - 2026/2027
 As of 7/1/2022

Legend

- Project Phase**
- Feasibility Study (FS)
 - Project Development and Environment (PDE)
 - Environmental Mitigation (ENV)
 - Preliminary Engineering (PE)
 - Right-of-Way Acquisition (ROW)
 - Construction and CEI (CON)

Item # Description Phase, Dollar Amount and Fiscal Year

4398711	N BEACH ST FROM 350 FEET SOUTH OF 2ND ST TO 2ND ST	PE \$ 2,767 18 CON \$ 103,320 18 T
---------	--	---------------------------------------

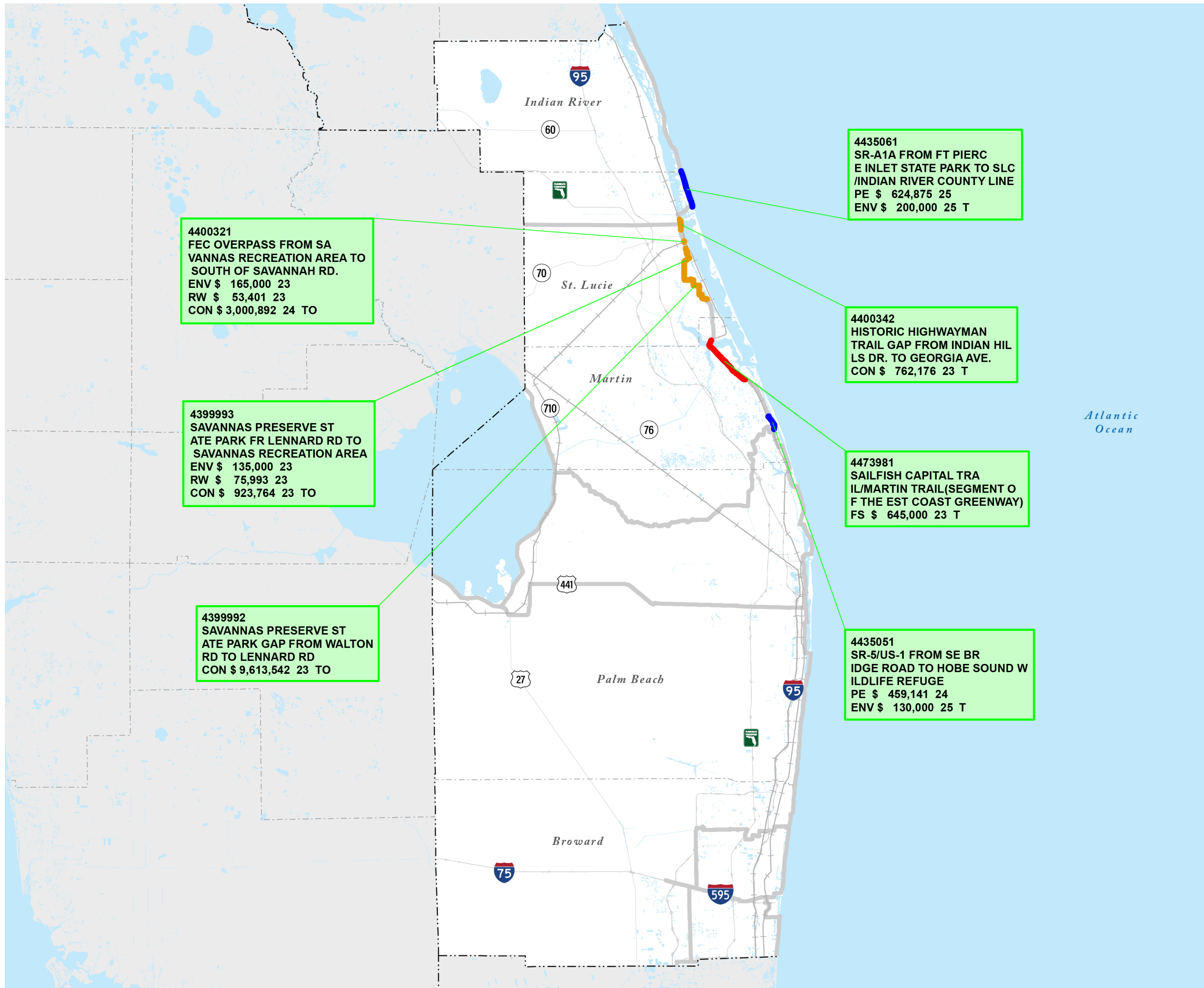
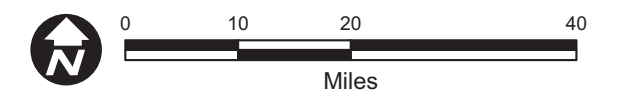
Tag for Individual Trail Tier
 T = TLWR Funds
 O = Other Funds
 L = Local Funds

Notes

- (1) In the Individual Trail Tier, an allocation to one project phase is not a guarantee of commitment to allocations for future phases.
 - (2) Project costs are subject to change, see: www.fdot.gov/workprogram/aboutowp.shtm.
 - (3) Projects are color coded by the last funded phase.
 - (4) Project phases with funds committed under the past Adopted Work Program are not depicted.
- Source: Florida Department of Transportation; Systems Implementation Office

Existing Conditions

- SUN Trail
- SIS Highways
- Water
- ++ Railroads
- County Boundaries



4400321
 FEC OVERPASS FROM SAVANNAS RECREATION AREA TO SOUTH OF SAVANNAH RD.
 ENV \$ 165,000 23
 RW \$ 53,401 23
 CON \$ 3,000,892 24 TO

4399993
 SAVANNAS PRESERVE STATE PARK FROM LENNARD RD TO SAVANNAS RECREATION AREA
 ENV \$ 135,000 23
 RW \$ 75,993 23
 CON \$ 923,764 23 TO

4399992
 SAVANNAS PRESERVE STATE PARK GAP FROM WALTON RD TO LENNARD RD
 CON \$ 9,613,542 23 TO

4435061
 SR-A1A FROM FT PIERCE INLET STATE PARK TO SLC / INDIAN RIVER COUNTY LINE
 PE \$ 624,875 25
 ENV \$ 200,000 25 T

4400342
 HISTORIC HIGHWAYMAN TRAIL GAP FROM INDIAN HILLS DR. TO GEORGIA AVE.
 CON \$ 762,176 23 T

4473981
 SAILFISH CAPITAL TRAIL / MARTIN TRAIL (SEGMENT OF THE EST COAST GREENWAY)
 FS \$ 645,000 23 T

4435051
 SR-5/US-1 FROM SE BRIDGE ROAD TO HOBE SOUND WILDLIFE REFUGE
 PE \$ 459,141 24
 ENV \$ 130,000 25 T



Shared-Use Nonmotorized (SUN) Trail Program

Projects

District 5

Adopted Work Program

District	Tier Name	FM#	County Name	Facility	Fiscal Year					Total Cost by Phase						Total SUN Trail Funds	Other State, Federal Funds	Total Local Funds	Grand Total
					2023	2024	2025	2026	2027	FS	PDE	PE	ENV	ROW	CON				
5	C2C	4370932	Brevard	SPACE COAST TRAIL FROM MINWR PARK ENTRANCE TO W OF KENNEDY PKWY	\$1,000,000	\$0	\$0	\$0	\$10,860,727	\$0	\$0	\$0	\$1,000,000	\$0	\$10,860,727	\$11,360,727	\$500,000	\$0	\$11,860,727
5	C2C	4370933	Brevard	SPACE COAST TRAIL FROM W OF KENNEDY PKWY TO PLAYALINDA BEACH PARK LOT	\$0	\$0	\$0	\$0	\$3,565,162	\$0	\$0	\$0	\$0	\$0	\$3,565,162	\$3,565,162	\$0	\$0	\$3,565,162
5	C2C	4364331	Orange	ORANGE COUNTY GAP SEGMENT 2 FROM HIAWASSEE RD TO NORTH OF SR 414	\$145,000	\$0	\$0	\$7,126,683	\$0	\$0	\$145,000	\$0	\$0	\$7,126,683	\$6,827,571	\$145,000	\$299,112	\$7,271,683	
5	SJR2C	4390396	Volusia	SPR TO SPR TRAIL PHASE 3C W HIGHBANKS RD TO DEBARY PLANTATION BLVD	\$0	\$1,173,000	\$0	\$0	\$0	\$0	\$0	\$0	\$0	\$1,173,000	\$1,173,000	\$0	\$0	\$1,173,000	
5	SJR2C	4398622	Volusia	TITUSVILLE TO EDGEWATER TRAIL FROM US 1 TO DALE AVE	\$0	\$0	\$50,000	\$5,889,944	\$0	\$0	\$50,000	\$0	\$0	\$5,889,944	\$5,889,944	\$50,000	\$0	\$5,939,944	
5	SJR2C	4398641	Volusia	ST JOHNS RIVER TO SEA LOOP MYRTLE AVE FROM 10TH ST TO SR 44/LYTLR AVE	\$500,000	\$1,947,914	\$0	\$0	\$0	\$0	\$0	\$0	\$0	\$2,447,914	\$1,947,914	\$500,000	\$0	\$2,447,914	
5	SJR2C	4398652	Volusia	SJR2C LOOP TRAIL - PALMETTO AVE FROM RIDGE BLVD TO BEVILLE RD	\$1,993,025	\$0	\$0	\$0	\$0	\$0	\$0	\$0	\$0	\$1,993,025	\$1,589,408	\$403,617	\$0	\$1,993,025	
5	SJR2C	4398653	Volusia	SJR2C LOOP TRAIL (SPRUCE CREEK RD) FROM S OF SELIN CIR TO HERBERT ST	\$448,320	\$0	\$0	\$0	\$0	\$0	\$26,720	\$0	\$0	\$421,600	\$421,600	\$26,720	\$0	\$448,320	
5	SJR2C	4479631	Volusia	EAST COAST GREENWAY FROM SR 44 / LYTLR AVE TO US 1	\$750,000	\$0	\$0	\$0	\$0	\$0	\$750,000	\$0	\$0	\$0	\$750,000	\$0	\$0	\$750,000	
DISTRICT ANNUAL TOTALS					\$4,836,345	\$3,120,914	\$50,000	\$13,016,627	\$14,425,889	\$0	\$750,000	\$221,720	\$1,000,000	\$0	\$33,478,055	\$33,525,326	\$1,625,337	\$299,112	\$35,449,775

Legend

Adopted Work Program

FY 2022/2023 - 2026/2027
As of 7/1/2022

FM = Financial Management
 FS = Feasibility Study; Phase Group - 1 and Phase Type - all but 1 and 9
 PDE = Project Development and Environment; Phase Group - 2 and Phase Type - all but 1 and 9
 PE = Preliminary Engineering; Phase Group - 3 and Phase Type - all but 1 and 9
 ENV = Environmental/Mitigation; Phase Group - C and Phase Type - all but 1 and 9
 ROW = Right-of-Way Acquisition; Phase Group - 4 and all Phase Type - all but 1 and 9
 CON and CEI = Construction and Support (may include grants); Phase Groups - 5 and 6; and Phase Type - all but 1 and 9

Notes

- (1) Tiers: C2C - Coast to Coast; SJR2C - St. Johns River-to-Sea Loop; IND - Individual;
- (2) Project costs are subject to change, see: www.fdot.gov/workprogram/aboutowp.shtm;
- (3) In the IND Tier, an allocation to one project phase is not a guarantee of commitment to allocations for future phases;
- (4) SUN Trail allocations have "TLWR" as the fund code;
- (5) "Other State and Federal funds" are non-TLWR funds administered by FDOT;
- (6) "Local funds" are programmed when a portion of the project is being provided by a non-FDOT source; may include funds from a city, county, another state agency, etc.; and
- (7) When projects cross county lines, "Statewide" is listed as the county name.

Shared-Use Nonmotorized (SUN) Trail Program

District 5
 State of Florida Department of Transportation
 Systems Implementation Office
Adopted Work Program
 FY 2022/2023 - 2026/2027
 As of 7/1/2022

Legend

- Project Phase**
- Feasibility Study (FS)
 - Project Development and Environment (PDE)
 - Environmental Mitigation (ENV)
 - Preliminary Engineering (PE)
 - Right-of-Way Acquisition (ROW)
 - Construction and CEI (CON)
 - Two-mile Buffer of Coast to Coast
 - Two-mile Buffer of St. Johns River-to-Sea Loop

Item #	4398711	Tag for Regional Trail System Coast to Coast (C2C) Tier
Description	N BEACH ST FROM 350 FEET SOUTH OF 2ND ST TO 2 ND ST	
Phase, Dollar Amount and Fiscal Year	PE \$ 2,767 18 CON \$ 103,320 18 T	
Item #	4398711	Tag for Regional Trail System St. Johns River-to-Sea Loop (SJR2C) Tier
Description	N BEACH ST FROM 350 FEET SOUTH OF 2ND ST TO 2 ND ST	
Phase, Dollar Amount and Fiscal Year	PE \$ 2,767 18 CON \$ 103,320 18 T	
Item #	4398711	Tag for Individual Trail Tier
Description	N BEACH ST FROM 350 FEET SOUTH OF 2ND ST TO 2 ND ST	
Phase, Dollar Amount and Fiscal Year	PE \$ 2,767 18 CON \$ 103,320 18 T	

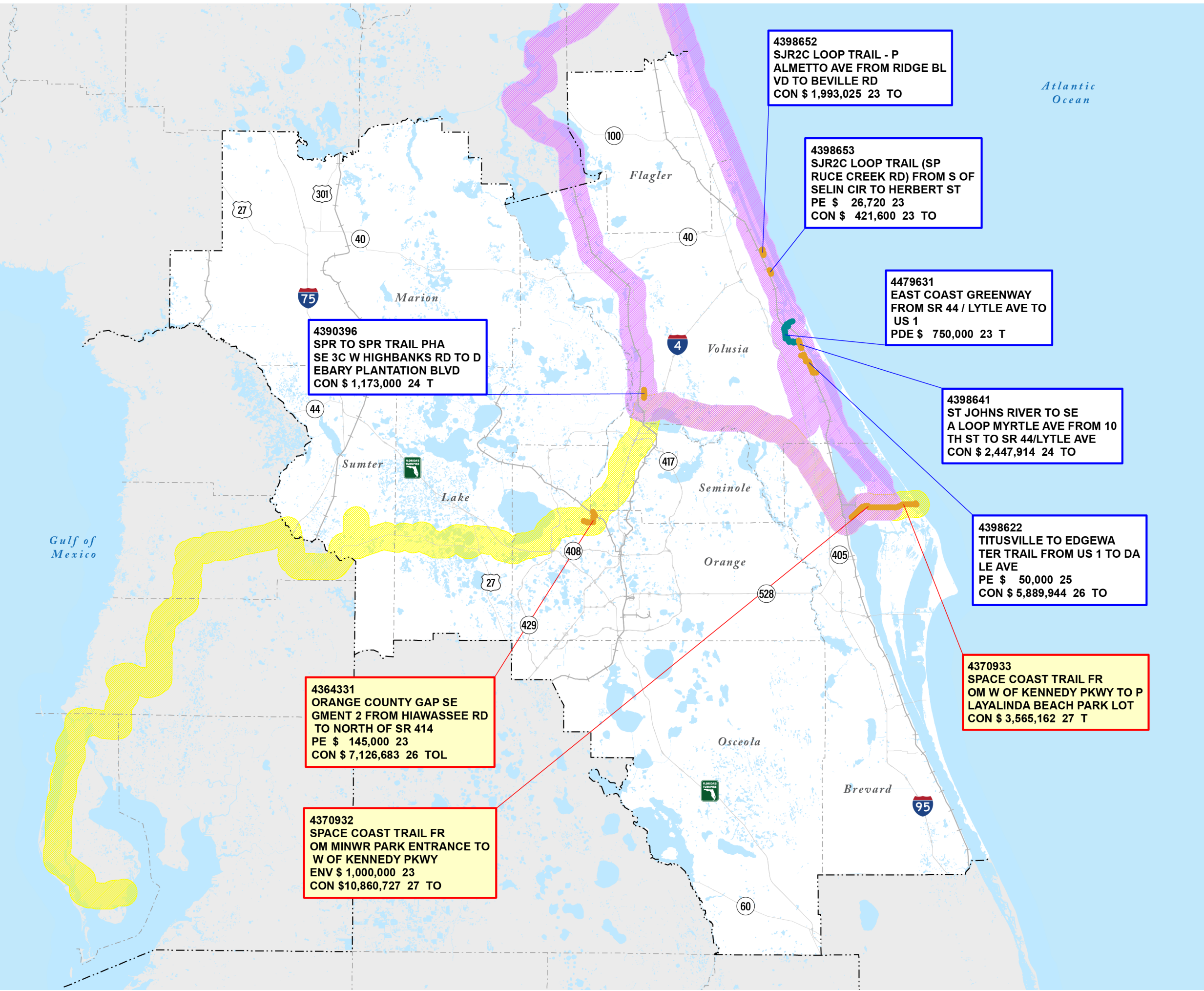
T = TLWR Funds
O = Other Funds
L = Local Funds

Notes

- (1) In the Individual Trail Tier, an allocation to one project phase is not a guarantee of commitment to allocations for future phases.
 - (2) Project costs are subject to change, see: www.fdot.gov/workprogram/aboutowp.shtm.
 - (3) Projects are color coded by the last funded phase.
 - (4) Project phases with funds committed under the past Adopted Work Program are not depicted.
- Source: Florida Department of Transportation; Systems Implementation Office

Existing Conditions

- SUN Trail
- Water
- SIS Highways
- ++ Railroads
- County Boundaries



4390396
 SPR TO SPR TRAIL PHA
 SE 3C W HIGHBANKS RD TO D
 EBARY PLANTATION BLVD
 CON \$ 1,173,000 24 T

4364331
 ORANGE COUNTY GAP SE
 GMENT 2 FROM HIAWASSEE RD
 TO NORTH OF SR 414
 PE \$ 145,000 23
 CON \$ 7,126,683 26 TOL

4370932
 SPACE COAST TRAIL FR
 OM MINWR PARK ENTRANCE TO
 W OF KENNEDY PKWY
 ENV \$ 1,000,000 23
 CON \$ 10,860,727 27 TO

4398652
 SJR2C LOOP TRAIL - P
 ALMETTO AVE FROM RIDGE BL
 VD TO BEVILLE RD
 CON \$ 1,993,025 23 TO

4398653
 SJR2C LOOP TRAIL (SP
 RUCÉ CREEK RD) FROM S OF
 SELIN CIR TO HERBERT ST
 PE \$ 26,720 23
 CON \$ 421,600 23 TO

4479631
 EAST COAST GREENWAY
 FROM SR 44 / LYTLE AVE TO
 US 1
 PDE \$ 750,000 23 T

4398641
 ST JOHNS RIVER TO SE
 A LOOP MYRTLE AVE FROM 10
 TH ST TO SR 44/LYTLE AVE
 CON \$ 2,447,914 24 TO

4398622
 TITUSVILLE TO EDGEWA
 TER TRAIL FROM US 1 TO DA
 LE AVE
 PE \$ 50,000 25
 CON \$ 5,889,944 26 TO

4370933
 SPACE COAST TRAIL FR
 OM W OF KENNEDY PKWY TO P
 LAYALINDA BEACH PARK LOT
 CON \$ 3,565,162 27 T



Shared-Use Nonmotorized (SUN) Trail Program

Projects

District 6

Adopted Work Program

District	Tier Name	FM#	County Name	Facility	Fiscal Year					Total Cost by Phase						Total SUN Trail Funds	Other State, Federal Funds	Total Local Funds	Grand Total
					2023	2024	2025	2026	2027	FS	PDE	PE	ENV	ROW	CON				
6	IND	4166604	Miami-Dade	MIAMI DADE COUNTY - LUDLAM TRAIL FROM NW 7 STREET TO SW 40 STREET	\$0	\$8,000,000	\$0	\$0	\$0	\$0	\$0	\$0	\$0	\$0	\$8,000,000	\$8,000,000	\$0	\$0	\$8,000,000
6	IND	4398981	Miami-Dade	BISCAYNE TRAIL SEGMENT D PHASE II FROM SW 117 AVE TO SW 137 AVE	\$0	\$1,663,890	\$0	\$0	\$0	\$0	\$0	\$0	\$0	\$0	\$1,663,890	\$1,399,024	\$0	\$264,866	\$1,663,890
6	IND	4409092	Monroe	SR 5/US 1 FROM UPPER SUGARLOAF KEY TO LOWER SUGARLOAF KEY	\$0	\$0	\$10,000,000	\$0	\$0	\$0	\$0	\$0	\$0	\$0	\$10,000,000	\$10,000,000	\$0	\$0	\$10,000,000
DISTRICT ANNUAL TOTALS					\$0	\$9,663,890	\$10,000,000	\$0	\$0	\$0	\$0	\$0	\$0	\$0	\$19,663,890	\$19,399,024	\$0	\$264,866	\$19,663,890

Legend

Adopted Work Program

FY 2022/2023 - 2026/2027
As of 7/1/2022

FM = Financial Management
 FS = Feasibility Study; Phase Group - 1 and Phase Type - all but 1 and 9
 PDE = Project Development and Environment; Phase Group - 2 and Phase Type - all but 1 and 9
 PE = Preliminary Engineering; Phase Group - 3 and Phase Type - all but 1 and 9
 ENV = Environmental/Mitigation; Phase Group - C and Phase Type - all but 1 and 9
 ROW = Right-of-Way Acquisition; Phase Group - 4 and all Phase Type - all but 1 and 9
 CON and CEI = Construction and Support (may include grants); Phase Groups - 5 and 6; and Phase Type - all but 1 and 9

Notes

- (1) Tiers: C2C - Coast to Coast; SJR2C - St. Johns River-to-Sea Loop; IND - Individual;
- (2) Project costs are subject to change, see: www.fdot.gov/workprogram/aboutowp.shtm;
- (3) In the IND Tier, an allocation to one project phase is not a guarantee of commitment to allocations for future phases;
- (4) SUN Trail allocations have "TLWR" as the fund code;
- (5) "Other State and Federal funds" are non-TLWR funds administered by FDOT;
- (6) "Local funds" are programmed when a portion of the project is being provided by a non-FDOT source; may include funds from a city, county, another state agency, etc.; and
- (7) When projects cross county lines, "Statewide" is listed as the county name.

Shared-Use Nonmotorized (SUN) Trail Program

District 6

State of Florida Department of Transportation
Systems Implementation Office

Adopted Work Program

FY 2022/2023 - 2026/2027
As of 7/1/2022

Legend

Project Phase

- Feasibility Study (FS)
- Project Development and Environment (PDE)
- Environmental Mitigation (ENV)
- Preliminary Engineering (PE)
- Right-of-Way Acquisition (ROW)
- Construction and CEI (CON)

Item #	4398711	Tag for Individual Trail Tier
Description	N BEACH ST FROM 350 FEET SOUTH OF 2ND ST TO 2ND ST	
Phase, Dollar Amount and Fiscal Year	PE \$ 2,767 18 CON \$ 103,320 18 T	T = TLWR Funds O = Other Funds L = Local Funds


Notes

- (1) In the Individual Trail Tier, an allocation to one project phase is not a guarantee of commitment to allocations for future phases.
- (2) Project costs are subject to change, see: www.fdot.gov/workprogram/aboutowp.shtm.
- (3) Projects are color coded by the last funded phase.
- (4) Project phases with funds committed under the past Adopted Work Program are not depicted.

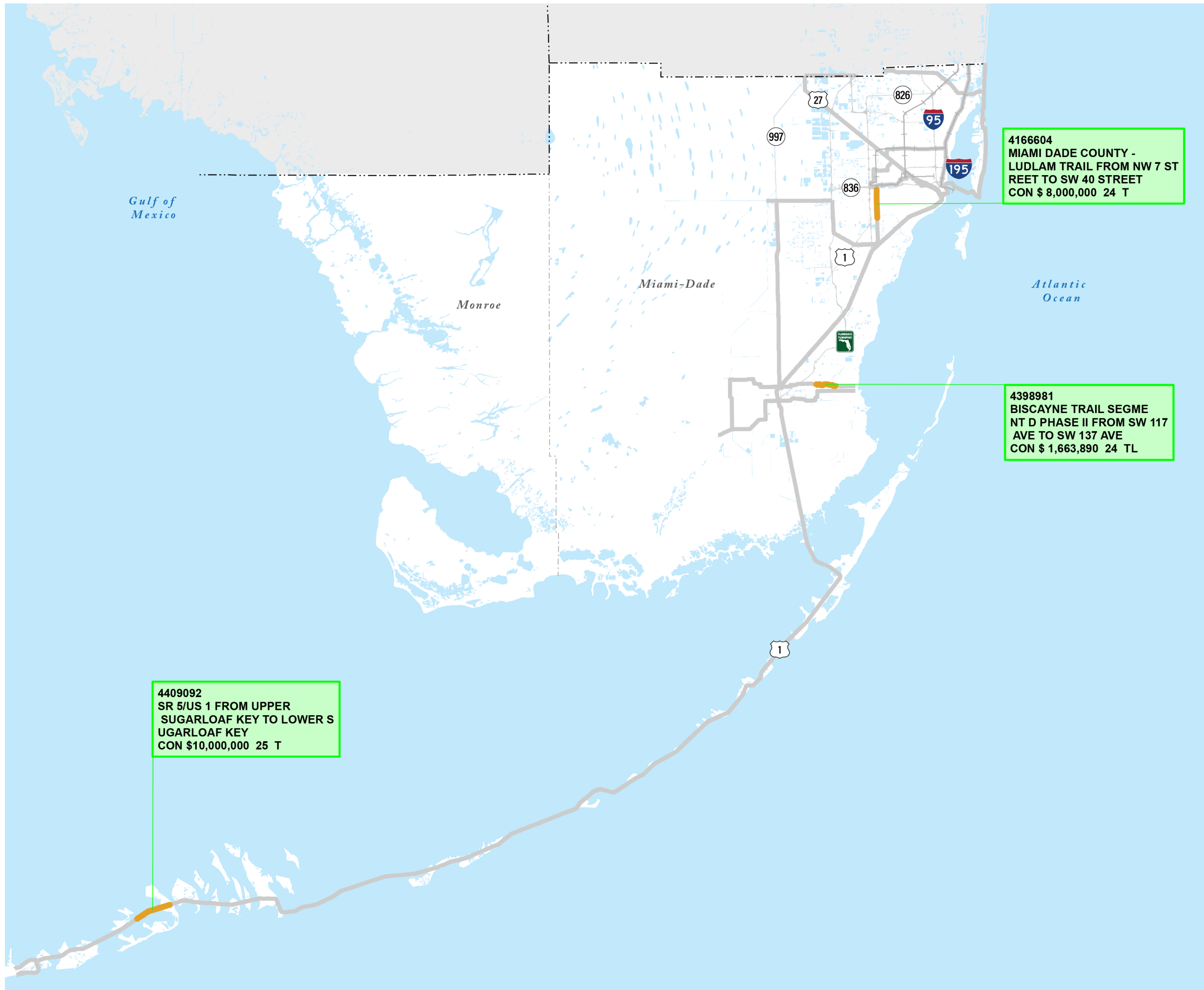
Source: Florida Department of Transportation; Systems Implementation Office

Existing Conditions

- SUN Trail
- Water
- SIS Highways
- ++ Railroads
- County Boundaries



Miles



4166604
MIAMI DADE COUNTY -
LUDLAM TRAIL FROM NW 7 ST
REET TO SW 40 STREET
CON \$ 8,000,000 24 T

4398981
BISCAYNE TRAIL SEGME
NT D PHASE II FROM SW 117
AVE TO SW 137 AVE
CON \$ 1,663,890 24 TL

4409092
SR 5/US 1 FROM UPPER
SUGARLOAF KEY TO LOWER S
UGARLOAF KEY
CON \$10,000,000 25 T



Shared-Use Nonmotorized (SUN) Trail Program

Projects

District 7

Adopted Work Program

District	Tier Name	FM#	County Name	Facility	Fiscal Year					Total Cost by Phase					Total SUN Trail Funds	Other State, Federal Funds	Total Local Funds	Grand Total	
					2023	2024	2025	2026	2027	FS	PDE	PE	ENV	ENV					CON
7	C2C	4372642	Hernando	GOOD NEIGHBOR TRAIL GAP FR W OF SR 50/CORTEZ BLVD TO GOOD NEIGHBOR TR	\$149,890	\$0	\$0	\$0	\$0	\$0	\$0	\$0	\$0	\$149,890	\$0	\$149,890	\$0	\$0	\$149,890
7	IND	4402651	Pasco	ORANGE BELT TRAIL - SEG 1 FROM E OF LITTLE RD TO SR 54	\$0	\$0	\$3,877,366	\$0	\$0	\$0	\$0	\$0	\$0	\$0	\$3,877,366	\$3,877,366	\$0	\$0	\$3,877,366
7	IND	4400933	Pinellas	PINELLAS TRAIL LOOP - PH 4 FROM 126TH AVE N TO ULMERTON RD	\$0	\$2,180,830	\$0	\$0	\$0	\$0	\$0	\$0	\$0	\$0	\$2,180,830	\$2,180,830	\$0	\$0	\$2,180,830
DISTRICT ANNUAL TOTALS					\$149,890	\$2,180,830	\$3,877,366	\$0	\$0	\$0	\$0	\$0	\$0	\$149,890	\$6,058,196	\$6,208,086	\$0	\$0	\$6,208,086

Legend

Adopted Work Program

FY 2022/2023 - 2026/2027
As of 7/1/2022

FM = Financial Management
 FS = Feasibility Study; Phase Group - 1 and Phase Type - all but 1 and 9
 PDE = Project Development and Environment; Phase Group - 2 and Phase Type - all but 1 and 9
 PE = Preliminary Engineering; Phase Group - 3 and Phase Type - all but 1 and 9
 ENV = Environmental/Mitigation; Phase Group - C and Phase Type - all but 1 and 9
 ROW = Right-of-Way Acquisition; Phase Group - 4 and all Phase Type - all but 1 and 9
 CON and CEI = Construction and Support (may include grants); Phase Groups - 5 and 6; and Phase Type - all but 1 and 9

Notes

- (1) Tiers: C2C - Coast to Coast; SJR2C - St. Johns River-to-Sea Loop; IND - Individual;
- (2) Project costs are subject to change, see: www.fdot.gov/workprogram/aboutowp.shtm;
- (3) In the IND Tier, an allocation to one project phase is not a guarantee of commitment to allocations for future phases;
- (4) SUN Trail allocations have "TLWR" as the fund code;
- (5) "Other State and Federal funds" are non-TLWR funds administered by FDOT;
- (6) "Local funds" are programmed when a portion of the project is being provided by a non-FDOT source; may include funds from a city, county, another state agency, etc.; and
- (7) When projects cross county lines, "Statewide" is listed as the county name.

Shared-Use Nonmotorized (SUN) Trail Program

District 7

State of Florida Department of Transportation
Systems Implementation Office

Adopted Work Program

FY 2022/2023 - 2026/2027
As of 7/1/2022

Legend

Project Phase

- Feasibility Study (FS)
- Project Development and Environment (PDE)
- Environmental Mitigation (ENV)
- Preliminary Engineering (PE)
- Right-of-Way Acquisition (ROW)
- Construction and CEI (CON)
- + Two-mile Buffer of Coast to Coast

Item #	4398711	Tag for Regional Trail System Coast to Coast (C2C) Tier
Description	N BEACH ST FROM 350 FEET SOUTH OF 2ND ST TO 2 ND ST	
Phase, Dollar Amount and Fiscal Year	PE \$ 2,767 18 CON \$ 103,320 18 T	
Item #	4398711	Tag for Individual Trail Tier
Description	N BEACH ST FROM 350 FEET SOUTH OF 2ND ST TO 2 ND ST	
Phase, Dollar Amount and Fiscal Year	PE \$ 2,767 18 CON \$ 103,320 18 T	

T = TLWR Funds
O = Other Funds
L = Local Funds

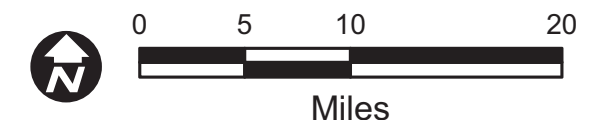
Notes

- (1) In the Individual Trail Tier, an allocation to one project phase is not a guarantee of commitment to allocations for future phases.
- (2) Project costs are subject to change, see: www.fdot.gov/workprogram/aboutowp.shtm.
- (3) Projects are color coded by the last funded phase.
- (4) Project phases with funds committed under the past Adopted Work Program are not depicted.

Source: Florida Department of Transportation; Systems Implementation Office

Existing Conditions

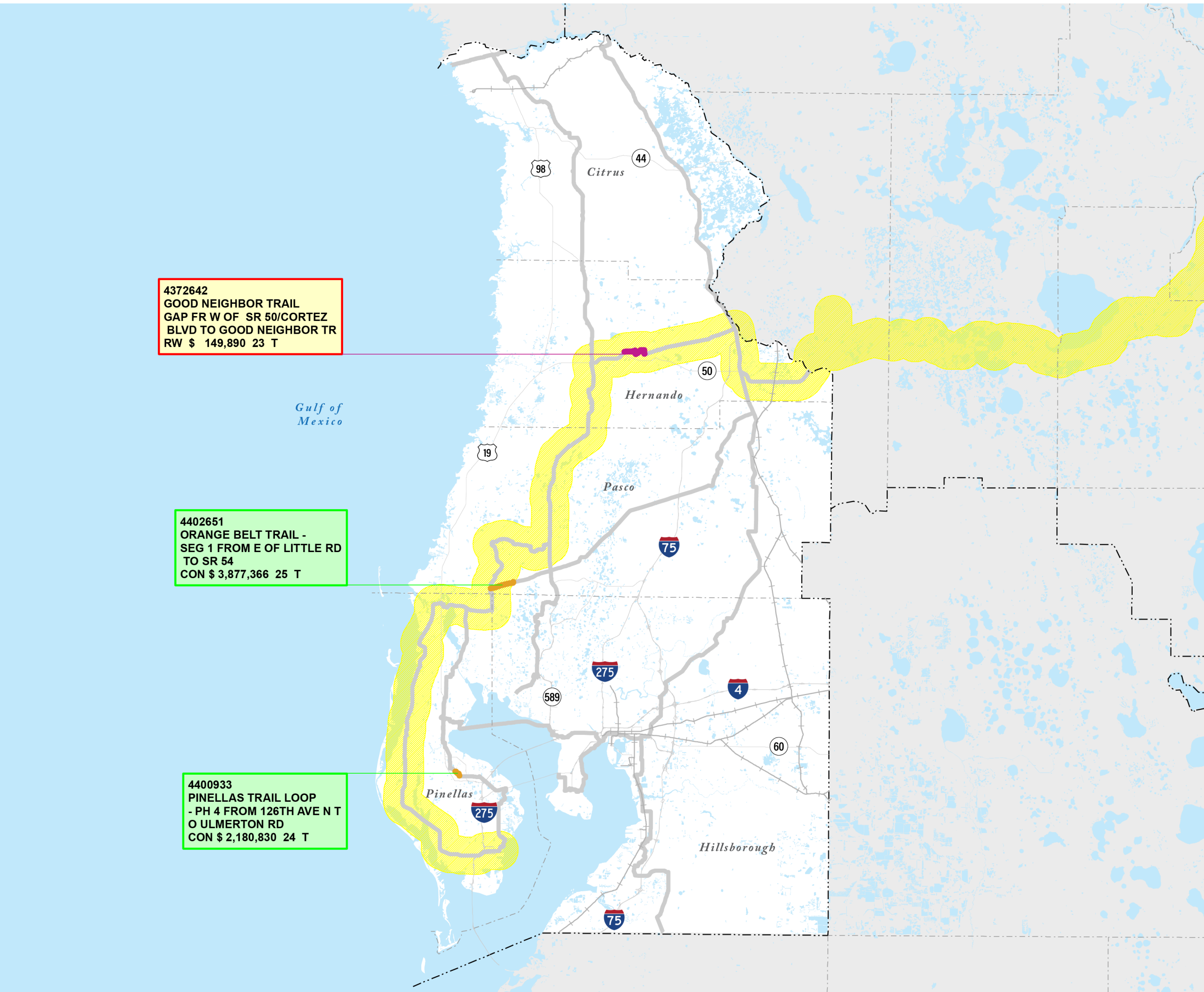
- SUN Trail
- SIS Highways
- Water
- ++ Railroads
- County Boundaries



4372642
GOOD NEIGHBOR TRAIL
GAP FR W OF SR 50/CORTEZ
BLVD TO GOOD NEIGHBOR TR
RW \$ 149,890 23 T

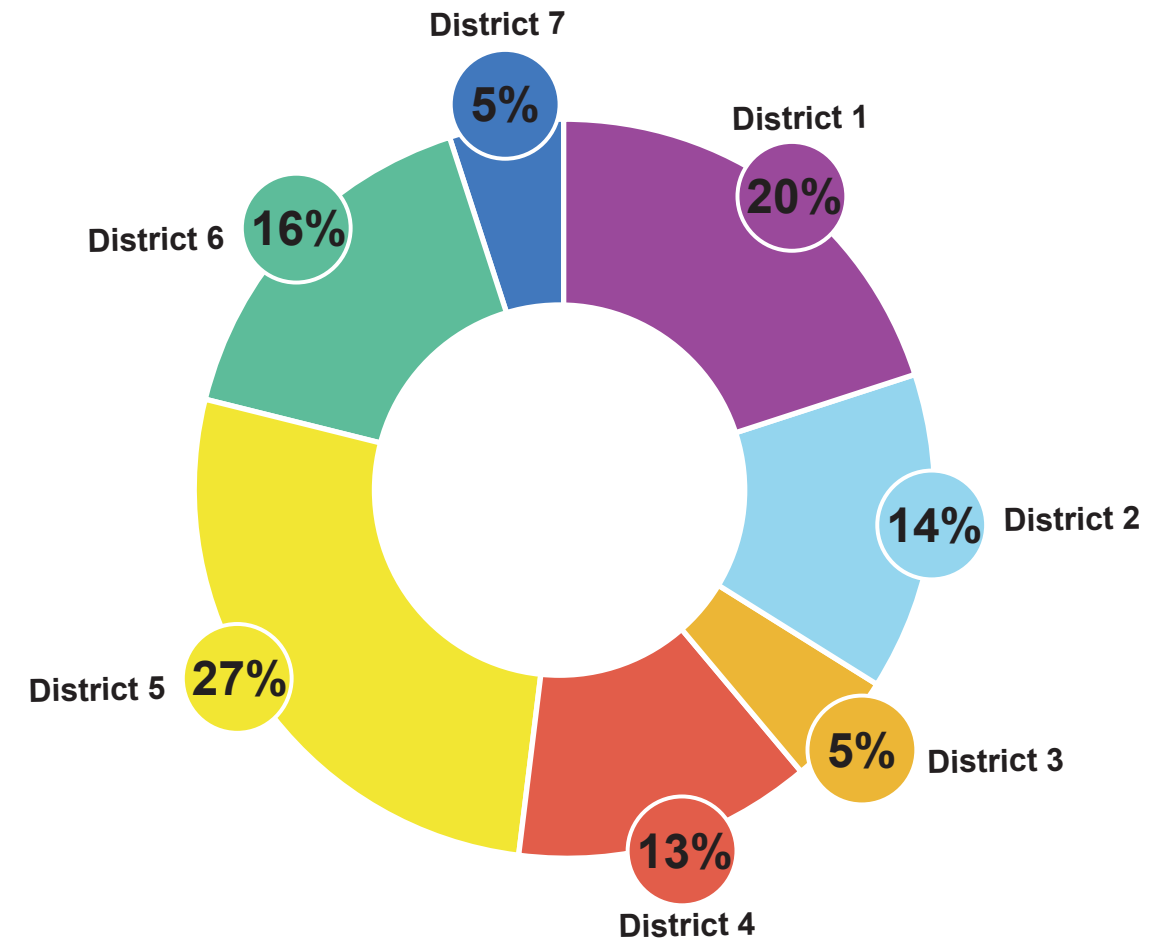
4402651
ORANGE BELT TRAIL -
SEG 1 FROM E OF LITTLE RD
TO SR 54
CON \$ 3,877,366 25 T

4400933
PINELLAS TRAIL LOOP
- PH 4 FROM 126TH AVE N T
O ULMERTON RD
CON \$ 2,180,830 24 T



Funding by District

DISTRICT	COST	TOTAL %
1	\$25,433,026	20%
2	\$17,492,840	14%
3	\$5,813,203	5%
4	\$16,359,390	13%
5	\$33,525,326	27%
6	\$19,399,024	16%
7	\$6,208,086	5%
TOTAL	\$124,230,895	100%

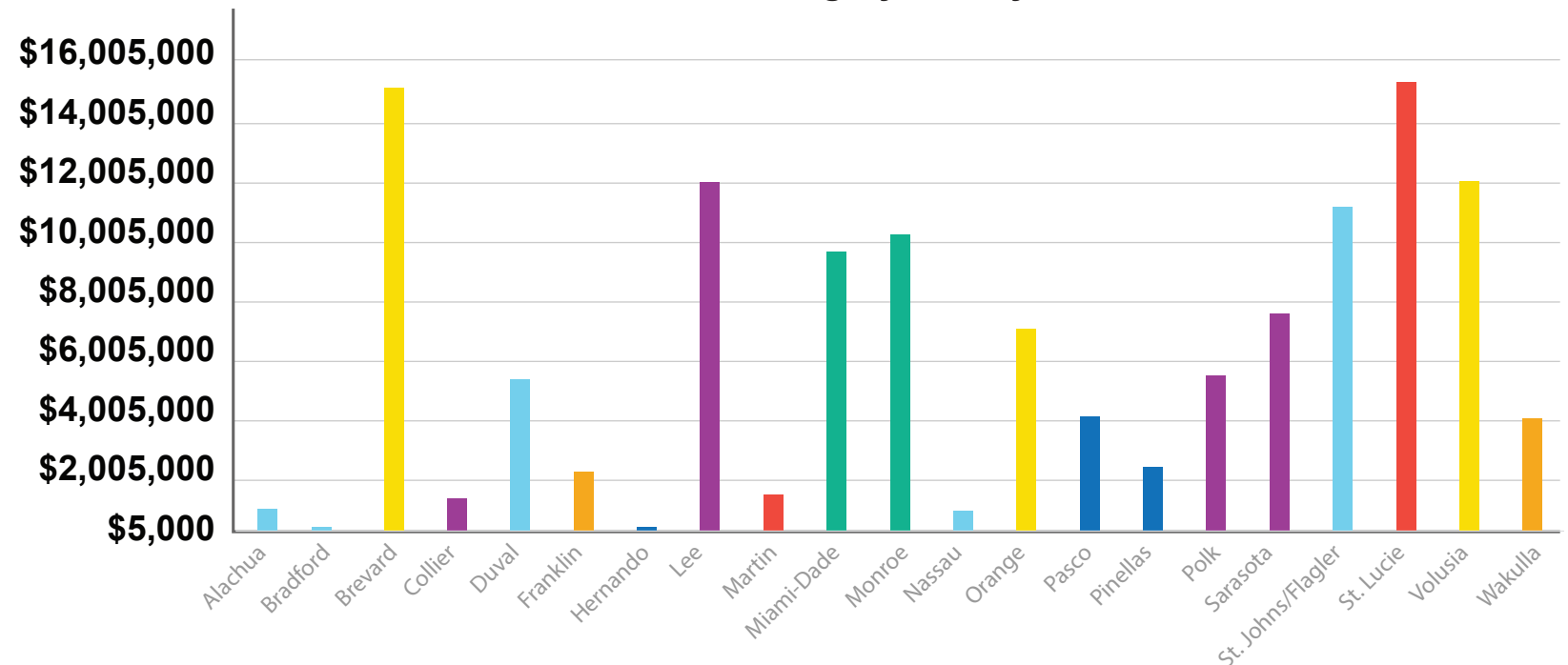


Funding by County

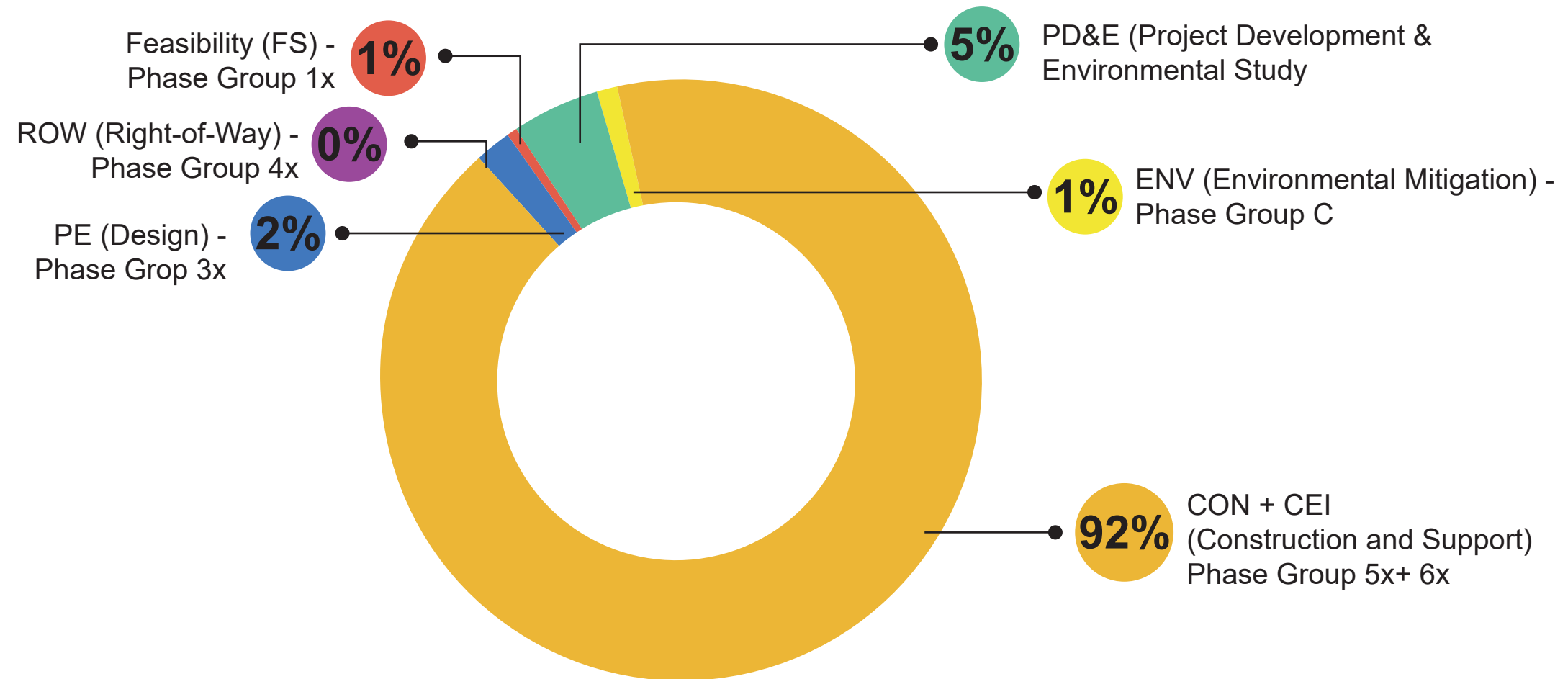
*Projects crossing county lines list the primary county first

DISTRICT	COUNTY	COST	TOTAL %
1	Collier	\$1,100,000	0.89%
	Lee	\$11,760,773	9.47%
	Polk	\$5,259,579	4.23%
	Sarasota	\$7,312,674	5.89%
2	Alachua	\$750,000	0.60%
	Bradford	\$24,544	0.02%
	Duval	\$5,121,088	4.12%
	Nassau	\$686,976	0.55%
	St. Johns/Flagler	\$10,910,232	8.78%
3	Franklin	\$2,000,000	1.61%
	Wakulla	\$3,813,203	3.07%
4	Martin	\$1,234,141	0.99%
	St. Lucie	\$15,125,249	12.18%
5	Brevard	\$14,925,889	12.01%
	Orange	\$6,827,571	5.50%
	Volusia	\$11,771,866	9.48%
6	Miami-Dade	\$9,399,024	7.57%
	Monroe	\$10,000,000	8.05%
7	Hernando	\$149,890	0.12%
	Pasco	\$3,877,366	3.12%
	Pinellas	\$2,180,830	1.76%
TOTAL		\$124,230,895	100%

Funding By County



Funding by Phase



PHASE	COST	TOTAL %
Feasibility (FS) - Phase Group 1x	\$645,000	1%
PDE (Project Development & Environment) - Phase Group 2x	\$5,850,000	5%
ENV (Environmental Mitigation) - Phase Group C	\$1,130,000	1%
PE (Design) - Phase Group 3x	\$2,421,024	2%
ROW (Right-of-Way) - Phase Group 4x	\$149,890	0%
CON + CEI (Construction and Support) - Phase Group 5x + 6x	\$114,034,981	92%
Total	\$124,230,895	100%



State of Florida Department of Transportation

605 Suwannee Street • Tallahassee, FL 32399

www.dot.state.fl.us

