



50 Miles















Shared-Use Nonmotorized (SUN) Trail Program

Florida Department of Transportation
Systems Implementation Office

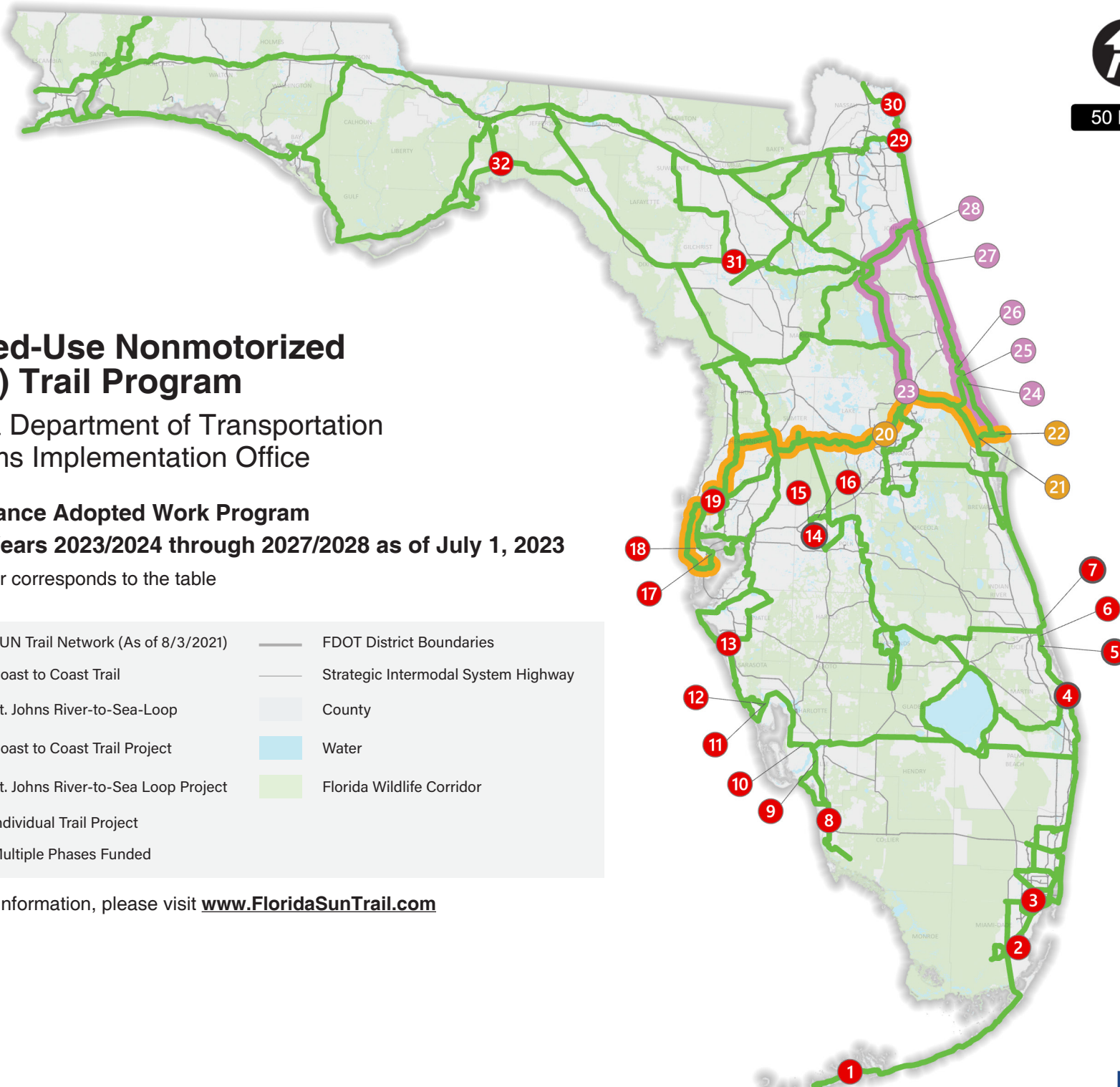
At-A-Glance Adopted Work Program

Fiscal Years 2023/2024 through 2027/2028 as of July 1, 2023

ID Number corresponds to the table

	SUN Trail Network (As of 8/3/2021)		FDOT District Boundaries
	Coast to Coast Trail		Strategic Intermodal System Highway
	St. Johns River-to-Sea-Loop		County
	Coast to Coast Trail Project		Water
	St. Johns River-to-Sea Loop Project		Florida Wildlife Corridor
	Individual Trail Project		
	Multiple Phases Funded		

For more information, please visit www.FloridaSunTrail.com





Shared-Use Nonmotorized (SUN) Trail Program

Florida Department of Transportation Systems Implementation Office



At-A-Glance Adopted Work Program – Fiscal Years 2023/2024 through 2027/2028 *as of July 1, 2023*

ID #	Tier	FM #	District	County	Trail Name	Segment	Cost	Phase	Year
1	IND	440909-2	6	Monroe	East Coast Greenway: FL Keys Overseas Heritage	SR 5 / US 1 from Upper to Lower Sugarloaf Keys	\$10,000,000	CON	2028
2	IND	439898-1	6	Miami-Dade	Biscayne Trail Segment D Phase 2	SW 117 Ave to SW 137 Ave	\$1,399,024	CON	2024
3	IND	450835-3	6	Miami-Dade	Ludlam Trail	Bridges over Bird Rd, SW 8th St, and Flagler St	\$3,800,000	PE	2024
3	IND	450835-3	6	Miami-Dade	Ludlam Trail	Bridges over Bird Rd, SW 8th St, and Flagler St	\$4,200,000	CON	2026
4	IND	443505-1	4	Martin	East Coast Greenway: Hobe Sound	SR 5 / US 1 from SE Bridge Rd to Hobe Sound Wildlife Refuge	\$886,659	ENV, PE	2025
5	IND	439999-3	4	St. Lucie	East Coast Greenway: Savannas Preserve State Park	Lennard Rd to Savannas Recreation Area	\$3,896,067	ENV, CON	2024
6	IND	440032-1	4	St. Lucie	East Coast Greenway: FEC Overpass	Savanna Recreation Area to S of Savannah Rd	\$165,000	ENV	2024
6	IND	440032-1	4	St. Lucie	East Coast Greenway: FEC Overpass	Savanna Recreation Area to S of Savannah Rd	\$60,000	CON	2025
6	IND	440032-1	4	St. Lucie	East Coast Greenway: FEC Overpass	Savanna Recreation Area to S of Savannah Rd	\$3,302,621	CON	2027
7	IND	443506-1	4	St. Lucie	East Coast Greenway: N AIA Indian River Lagoon Scenic Hwy	Fort Pierce Inlet State Park to Indian River county line	\$1,077,577	ENV, PE	2025
8	IND	447514-1	1	Collier	SW Gulf Coast: Livingston FPL Trail	Radio Rd / Rich King Memorial Greenway to Collier / Lee county line	\$1,100,000	PDE	2024
9	IND	447515-1	1	Lee	SW Gulf Coast: John Yarborough Linear Park	S of Colonial Blvd to Hanson St	\$6,248,164	CON	2027
10	IND	440236-2	1	Lee	SW Gulf Coast: Kismet Pkwy Trail	Nelson Rd to Del Prado Blvd	\$7,617,835	CON	2025
11	IND	443602-3	1	Charlotte	SW Gulf Coast: Cape Haze Pioneer Trail	Gillot Blvd to Myakka State Forest	\$189,019	PE	2024
12	IND	443602-2	1	Charlotte	SW Gulf Coast: Cape Haze Pioneer Trail	US 41 to Gillot Blvd	\$468,000	PE	2024
13	IND	440448-1	1	Sarasota	SW Gulf Coast: Legacy Trail Overpasses	SR 72 / Clark Rd and SR 758 / Bee Ridge Rd	\$271,870	CON	2024
14	IND	440603-1	1	Polk	Fort Fraser Trail Extension	SR 540 / Winter Lake Rd to Glendale St	\$3,897,960	CON	2024
15	IND	440358-2	1	Polk	Tenoroc Trail Segment 1	Lake Crago Dr to SR 33 at Old Combee Rd	\$249,628	PE	2024
15	IND	440358-2	1	Polk	Tenoroc Trail Segment 1	Lake Crago Dr to SR 33 at Old Combee Rd	\$2,000,000	CON	2027
16	IND	443606-1	1	Polk	Tenoroc Trail Segments 2 to 6	E of Lake Crago / Lake Parker Park to Braddock Rd	\$2,000,000	PDE	2027
17	IND	440093-4	7	Pinellas	SW Gulf Coast: Pinellas Trail Phase 5	San Martin to Macoma Dr	\$660,000	PE	2025
18	IND	440093-3	7	Pinellas	SW Gulf Coast: Pinellas Trail Phase 4	126th Ave N to Ulmerton Rd	\$2,244,074	CON	2024
19	IND	440265-1	7	Pasco	Orange Belt Trail Segment 1	E of Little Rd to SR 54	\$3,877,366	CON	2025
20	C2C	436433-1	5	Orange	Heart of Florida: Orange County Gap Segment 2	N Hiawasse Rd to N of SR 414	\$8,156,020	CON	2026
21	C2C	437093-2	5	Brevard	Space Coast Trail	Merritt Island National Wildlife Refuge entrance to W of Kennedy Pkwy	\$500,000	ENV	2024
21	C2C	437093-2	5	Brevard	Space Coast Trail	Merritt Island National Wildlife Refuge entrance to W of Kennedy Pkwy	\$7,536,181	CON	2025
22	C2C	437093-3	5	Brevard	Space Coast Trail	W of Kennedy Pkwy to Playalinda Beach parking lot	\$6,913,459	CON	2027
23	SJR2C	439039-6	5	Volusia	Heart of Florida: DeBary Spring-to-Spring Phase 3 C	W Highbanks Rd to DeBary Plantation Blvd	\$2,411,243	CON	2024
24	SJR2C	439862-2	5	Volusia	East Coast Greenway: Edgewater	US 1 to Dale Ave	\$5,889,944	CON	2026

TIER	C2C: Coast to Coast Trail • SJR2C: St. Johns River-to-Sea Loop • IND: Individual Trail Category
PHASE	FS: Feasibility Study • PDE: Project Development and Environment Study • PE: Preliminary Engineering • ENV: Environmental / Mitigation • ROW: Right-of-Way • CON+CEI: Construction and Construction Engineering Inspections



Shared-Use Nonmotorized (SUN) Trail Program

Florida Department of Transportation Systems Implementation Office



At-A-Glance Adopted Work Program – Fiscal Years 2023/2024 through 2027/2028 *as of July 1, 2023*

ID #	Tier	FM #	District	County	Trail Name	Segment	Cost	Phase	Year
25	SJR2C	439864-1	5	Volusia	East Coast Greenway: New Smyrna	Myrtle Ave from 10th St to SR 44/Lytle Ave	\$2,630,954	CON	2024
26	SJR2C	447963-1	5	Volusia	East Coast Greenway: New Smyrna	SR 44 / Lytle Ave to US 1	\$741	PDE	2024
27	SJR2C	447064-1	2	Districtwide	East Coast Greenway: St. Johns County South	SR A1A from Flagler county line to Fort Matanzas	\$12,600,000	CON	2027
28	SJR2C	447060-1	2	St. Johns	East Coast Greenway: Anastasia Island	Anastasia State Park from Pope Rd to Red Cox Dr	\$4,431,052	CON	2027
29	IND	433164-1	2	Duval	East Coast Greenway: Timucuan Trail	SR A1A / Heckscher Dr from Huguenot Park to Fort George River bridge	\$6,350,772	CON	2026
30	IND	437337-2	2	Nassau	East Coast Greenway: Amelia Island Pkwy Trail	SR A1A / 8th St to Bailey Rd	\$686,976	CON	2024
31	IND	439175-1	2	Alachua	Newberry to Jonesville Trail	SR 26 from Newberry to Jonesville	\$750,000	PE	2025
32	IND	440550-1	3	Wakulla	Capital City to the Sea: Coastal Trail East	SR 30/US 98 from W of SR 363/Woodville Hwy to Lighthouse Rd	\$4,330,774	CON	2024
STATEWIDE TOTAL							\$122,798,980		

Notes:

The preliminary tentative work program encompasses the five years after the current work program year. Two weeks prior to the legislative session, the department submits it to the Florida Legislature, the Executive Office of the Governor (EOG), the Florida Transportation Commission (FTC) and the Department of Economic Opportunity (DEO). The tentative work program is submitted two weeks after the beginning of the legislative session to the Florida Legislature, the EOG, the FTC and the DEO. On July 1, the tentative work program becomes the adopted work program. The first year of this adopted work program becomes the current work program year.

In the Individual Trail category, an allocation to one project phase is not a guarantee of commitment to allocations for future phases;

The ID Number corresponds to the map;

The FM Number provides corresponding work program information, see: www.fdot.gov/workprogram/aboutowp.shtml;

Projects are subject to change and are subject to final authorization.

TIER	C2C: Coast to Coast Trail • SJR2C: St. Johns River-to-Sea Loop • IND: Individual Trail Category
PHASE	FS: Feasibility Study • PDE: Project Development and Environment Study • PE: Preliminary Engineering • ENV: Environmental / Mitigation • ROW: Right-of-Way • CON+CEI: Construction and Construction Engineering Inspections