



50 Miles














Shared-Use Nonmotorized (SUN) Trail Program

Florida Department of Transportation
Systems Implementation Office

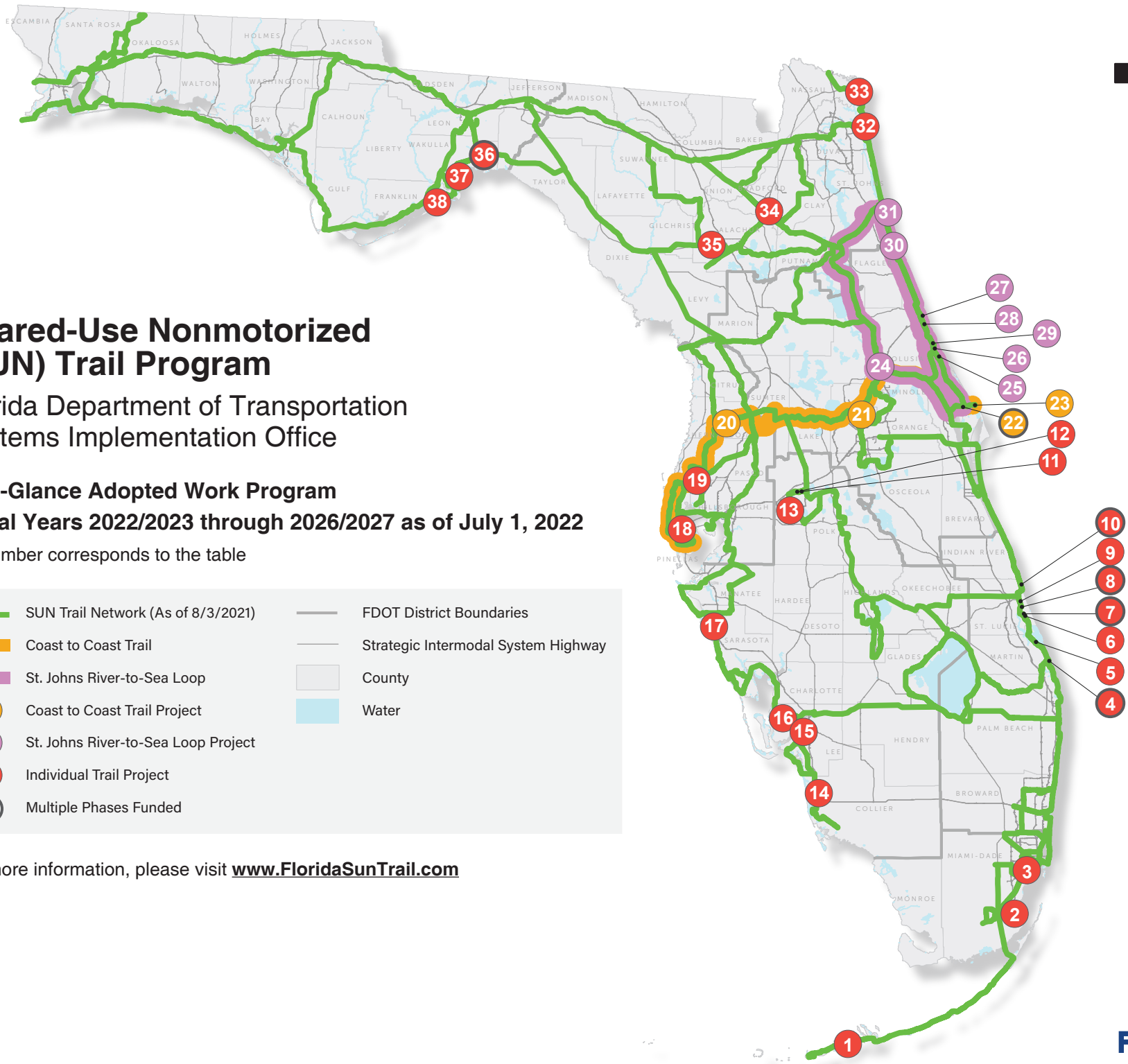
At-A-Glance Adopted Work Program

Fiscal Years 2022/2023 through 2026/2027 as of July 1, 2022

ID Number corresponds to the table

	SUN Trail Network (As of 8/3/2021)		FDOT District Boundaries
	Coast to Coast Trail		Strategic Intermodal System Highway
	St. Johns River-to-Sea Loop		County
	Coast to Coast Trail Project		Water
	St. Johns River-to-Sea Loop Project		
	Individual Trail Project		
	Multiple Phases Funded		

For more information, please visit www.FloridaSunTrail.com





Shared-Use Nonmotorized (SUN) Trail Program

Florida Department of Transportation Systems Implementation Office



At-A-Glance Adopted Work Program – Fiscal Years 2022/2023 through 2026/2027 *as of July 1, 2022*

ID #	Tier	FM #	District	County	Trail Name	Segment	Cost	Phase	Year
1	IND	440909-2	6	Monroe	East Coast Greenway: FL Keys Overseas Heritage	SR 5/US 1 from Upper to Lower Sugarloaf Keys	\$10,000,000	CON	2025
2	IND	439898-1	6	Miami-Dade	Biscayne Trail Segment D Phase 2	SW 117 Ave to SW 137 Ave	\$1,399,024	CON	2024
3	IND	416660-4	6	Miami-Dade	Ludlam Trail	NW 7 St to SW 40 St	\$8,000,000	CON	2024
4	IND	443505-1	4	Martin	East Coast Greenway: Hobe Sound	SR-5/US-1 from SE Bridge Rd to Hobe Sound Wildlife Refuge	\$459,141	PE	2024
4	IND	443505-1	4	Martin	East Coast Greenway: Hobe Sound	SR-5/US-1 from SE Bridge Rd to Hobe Sound Wildlife Refuge	\$130,000	ENV	2025
5	IND	447398-1	4	Martin	East Coast Greenway: Sailfish Capital	Dixie Hwy from SE Grafton Ave to NW Wright Blvd	\$645,000	FS	2023
6	IND	439999-2	4	St. Lucie	East Coast Greenway: Savannas Preserve Gap	Walton Rd to Lennard Rd	\$9,313,542	CON	2023
7	IND	439999-3	4	St. Lucie	East Coast Greenway: Savannas Preserve Gap	Lennard Rd to Savannas Rec Area	\$1,058,764	ENV, CON	2023
8	IND	440032-1	4	St. Lucie	East Coast Greenway: FEC Overpass	Savanna Rec Area to S of Savannah Rd	\$165,000	ENV	2023
8	IND	440032-1	4	St. Lucie	East Coast Greenway: FEC Overpass	Savanna Rec Area to S of Savannah Rd	\$60,000	CON	2024
8	IND	440032-1	4	St. Lucie	East Coast Greenway: FEC Overpass	Savanna Rec Area to S of Savannah Rd	\$2,940,892	CON	2025
9	IND	440034-2	4	St. Lucie	East Coast Greenway: Historic Highwayman	Indian Hills Dr to Georgia Ave	\$762,176	CON	2023
10	IND	443506-1	4	St. Lucie	East Coast Greenway: N-A1A Indian River Lagoon Scenic Hwy	Fort Pierce Inlet State Park to Indian River county line	\$824,875	ENV, PE	2025
11	IND	443606-1	1	Polk	Tenoroc Trail Segments 2 to 6	E of Lake Crago/Lake Parker Park to Braddock Rd	\$2,000,000	PDE	2024
12	IND	440358-2	1	Polk	Tenoroc Trail Segment 1	Lake Crago Dr to SR 33 at Old Combee Rd	\$1,259,579	CON	2024
13	IND	440603-1	1	Polk	Fort Fraser Trail Extension	SR 540/Winter Lake Rd to Glendale St	\$2,000,000	CON	2024
14	IND	447514-1	1	Collier	SW Gulf Coast: Livingston Rd - FPL	Radio Rd/Rich King Memorial Greenway to Collier/Lee county line	\$1,100,000	PDE	2026
15	IND	447515-1	1	Lee	SW Gulf Coast: John Yarborough Linear Park	S of Colonial Blvd to Hanson St	\$5,563,814	CON	2026
16	IND	440236-2	1	Lee	SW Gulf Coast: Kismet Pkwy Trail	Nelson Rd to Del Prado Blvd	\$6,196,959	CON	2025
17	IND	440448-1	1	Sarasota	SW Gulf Coast: Legacy Trail Overpasses	SR 72/Clark Rd and SR 758/Bee Ridge Rd	\$7,312,674	CON	2023
18	IND	440093-3	7	Pinellas	SW Gulf Coast: Pinellas Trail Phase 4	126th Ave N to Ulmerton Rd	\$2,180,830	CON	2024
19	IND	440265-1	7	Pasco	Orange Belt Trail Segment 1	E of Little Rd to SR 54	\$3,877,366	CON	2025
20	C2C	437264-2	7	Hernando	Good Neighbor Trail Gap	W of SR 50/Cortez Blvd to Good Neighbor Trail	\$149,890	ROW	2023
21	C2C	436433-1	5	Orange	Heart of Florida: Orange County Gap Segment 2	N Hiawassee Rd to N of SR 414	\$6,827,571	CON	2026
22	C2C	437093-2	5	Brevard	Space Coast Trail	Merritt Island National Wildlife Refuge entrance to W of Kennedy Pkwy	\$500,000	ENV	2023
22	C2C	437093-2	5	Brevard	Space Coast Trail	Merritt Island National Wildlife Refuge entrance to W of Kennedy Pkwy	\$10,860,727	CON	2027
23	C2C	437093-3	5	Brevard	Space Coast Trail	W of Kennedy Pkwy to Playalinda Beach parking lot	\$3,565,162	CON	2027

TIER	C2C: Coast to Coast Trail • SJR2C: St. Johns River-to-Sea Loop • IND: Individual Trail Category
PHASE	FS: Feasibility Study • PDE: Project Development and Environment Study • PE: Preliminary Engineering • ENV: Environmental / Mitigation • ROW: Right-of-Way • CON+CEI: Construction and Construction Engineering Inspections



Shared-Use Nonmotorized (SUN) Trail Program

Florida Department of Transportation Systems Implementation Office



At-A-Glance Adopted Work Program – Fiscal Years 2022/2023 through 2026/2027 *as of July 1, 2022*

ID #	Tier	FM #	District	County	Trail Name	Segment	Cost	Phase	Year
24	SJR2C	439039-6	5	Volusia	Heart of Florida: DeBary Spring-to-Spring Phase 3C	W Highbanks Rd to DeBary Plantation Blvd	\$1,173,000	CON	2024
25	SJR2C	439862-2	5	Volusia	East Coast Greenway: Edgewater	US 1 to Dale Ave	\$5,889,944	CON	2026
26	SJR2C	439864-1	5	Volusia	East Coast Greenway: New Smyrna	Myrtle Ave from 10th St to SR 44/Lytle Ave	\$1,947,914	CON	2024
27	SJR2C	439865-2	5	Volusia	East Coast Greenway: South Daytona	Palmetto Ave from Ridge Blvd to Beville Rd	\$1,589,408	CON	2023
28	SJR2C	439865-3	5	Volusia	East Coast Greenway: Port Orange	Spruce Creek Rd from S of Selin Cir to Herbert St	\$421,600	CON	2023
29	SJR2C	447963-1	5	Volusia	East Coast Greenway: New Smyrna	SR 44/Lytle Ave to US 1	\$750,000	PDE	2023
30	SJR2C	447064-1	2	St. Johns/ Flagler	East Coast Greenway: St. Johns County South	SR A1A from Flagler county line to Fort Matanzas	\$10,410,489	CON	2027
31	SJR2C	447060-1	2	St. Johns	East Coast Greenway: Anastasia	Pope Rd to Red Cox Dr	\$499,743	PE	2023
32	IND	433164-1	2	Duval	East Coast Greenway: Timucuan Trail	SR A1A/Heckscher Dr from Huguenot Park to Fort George River bridge	\$5,121,088	CON	2026
33	IND	437337-2	2	Nassau	East Coast Greenway: Amelia Island Pkwy Trail	SR A1A/8th St to Bailey Rd	\$686,976	CON	2024
34	IND	433171-3	2	Bradford	Palatka to Lake Butler State Trail: Hampton	CR 18 from SR 100 to SE 36th Ave	\$24,544	CON	2023
35	IND	439175-1	2	Alachua	Newberry to Jonesville Trail	SR 26 from Newberry to Jonesville	\$750,000	PE	2025
36	IND	440550-1	3	Wakulla	Capital City to the Sea: Coastal Trail East	SR 30/US 98 from W of SR 363/Woodville Hwy to Lighthouse Rd	\$87,265	PE	2023
36	IND	440550-1	3	Wakulla	Capital City to the Sea: Coastal Trail East	SR 30/US 98 from W of SR 363/Woodville Hwy to Lighthouse Rd	\$3,722,773	CON	2024
37	IND	439926-3	3	Wakulla	Capital City to the Sea: Coastal Trail West	SR 30/US 98 from S of Tower Rd to SR 61/US 319	\$3,165	CON	2023
38	IND	437090-2	3	Franklin	Carrabelle to Capital City to the Sea Trails	SR 30/US 98 from Kenneth B Cope to east end of Ochlocknee River bridge	\$2,000,000	PDE	2023
STATEWIDE TOTAL:							\$124,230,895		

Notes:

The preliminary tentative work program encompasses the five years after the current work program year. Two weeks prior to the legislative session, the department submits it to the Florida Legislature, the Executive Office of the Governor (EOG), the Florida Transportation Commission (FTC) and the Department of Economic Opportunity (DEO). The tentative work program is submitted two weeks after the beginning of the legislative session to the Florida Legislature, the EOG, the FTC and the DEO. On July 1, the tentative work program becomes the adopted work program. The first year of this adopted work program becomes the current work program year.

In the Individual Trail category, an allocation to one project phase is not a guarantee of commitment to allocations for future phases;

The ID Number corresponds to the map;

The FM Number provides corresponding work program information, see: www.fdot.gov/workprogram/aboutowp.shtm;

Projects are subject to change and are subject to final authorization.

TIER	C2C: Coast to Coast Trail • SJR2C: St. Johns River-to-Sea Loop • IND: Individual Trail Category
PHASE	FS: Feasibility Study • PDE: Project Development and Environment Study • PE: Preliminary Engineering • ENV: Environmental / Mitigation • ROW: Right-of-Way • CON+CEI: Construction and Construction Engineering Inspections