



50 Miles














## Shared-Use Nonmotorized (SUN) Trail Program

Florida Department of Transportation  
Systems Implementation Office

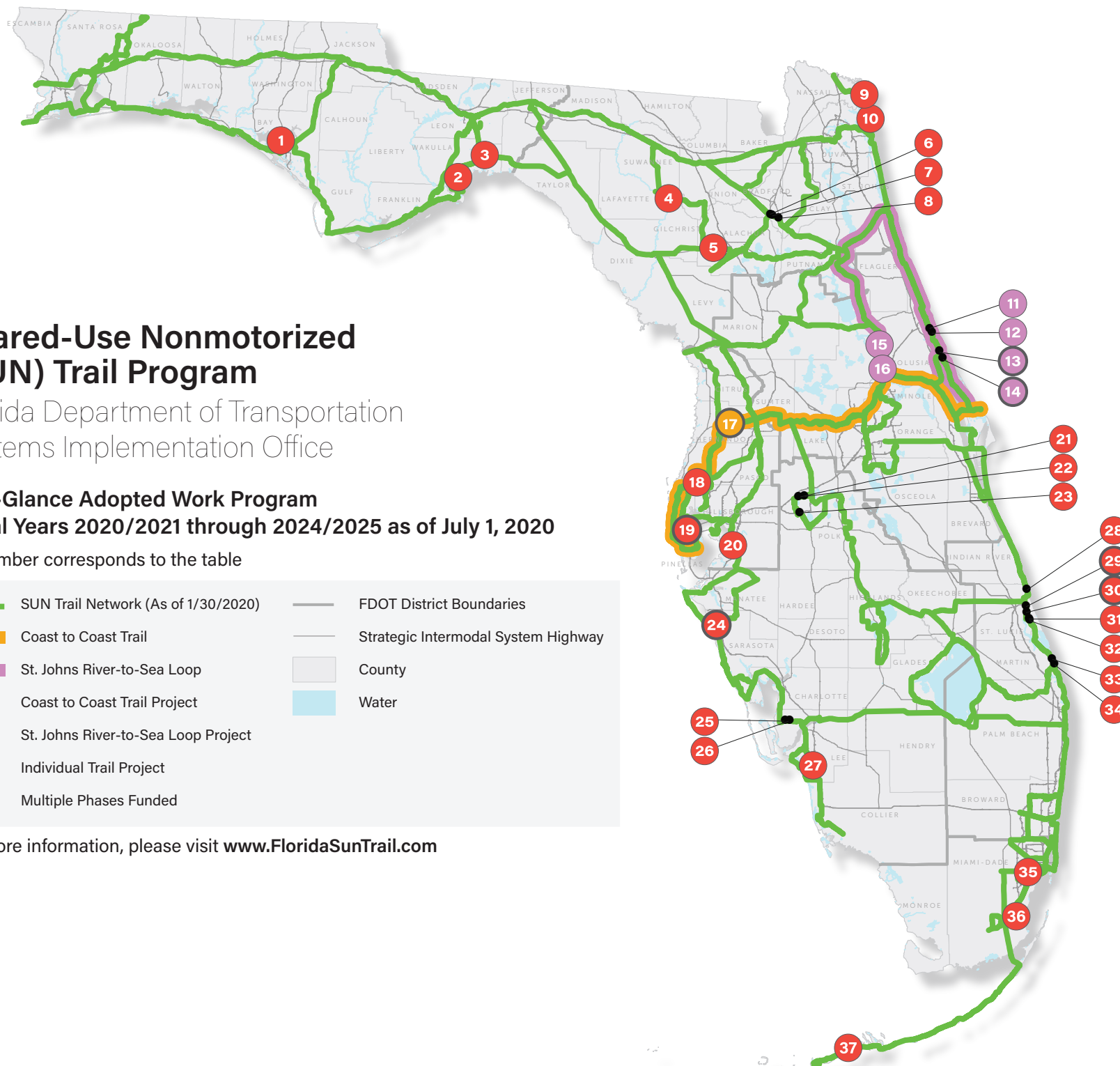
### At-A-Glance Adopted Work Program

Fiscal Years 2020/2021 through 2024/2025 as of July 1, 2020

ID Number corresponds to the table

- |   |   |
|---|---|
|  SUN Trail Network (As of 1/30/2020)   |  FDOT District Boundaries            |
|  Coast to Coast Trail                  |  Strategic Intermodal System Highway |
|  St. Johns River-to-Sea Loop           |  County                              |
|  Coast to Coast Trail Project        |  Water                             |
|  St. Johns River-to-Sea Loop Project |   |
|  Individual Trail Project            |   |
|  Multiple Phases Funded              |   |

For more information, please visit [www.FloridaSunTrail.com](http://www.FloridaSunTrail.com)





# Shared-Use Nonmotorized (SUN) Trail Program

Florida Department of Transportation, Systems Implementation Office



## At-A-Glance Table Adopted Work Program – Fiscal Years 2020/2021 through 2024/2025 *as of July 1, 2020*

ID #	Tier	FM #	District	County	Trail	Segment	Cost	Phase	Year
1	IND	439928-1	3	Bay	Lynn Haven Rails to Trails	SR 75/US 231 to E 10th St	\$4,583,402	CON	2022
2	IND	439926-3	3	Wakulla	Capital City to Sea: Coastal Trail West	SR 30/US 98 from S of Tower Rd to SR 61/US 319	\$8,578,370	CON	2021
3	IND	440550-1	3	Wakulla	Capital City to Sea: Coastal Trail East	SR 30/US 98 from W of SR 363/Woodville Hwy to Lighthouse Rd	\$3,529,818	CON	2024
4	IND	442872-1	2	Suwannee	Suwannee River Greenway	CR 248 to Ichetucknee River	\$3,150,000	CON	2021
5	IND	439175-1	2	Alachua	Newberry to Jonesville Trail	SR 26 from Newberry to Jonesville	\$750,000	PE	2024
6	IND	433171-3	2	Bradford	Palatka to Lake Butler State Trail	CR 325 to CR 18 at Hampton Trailhead	\$967,998	CON	2022
7	IND	433171-4	2	Bradford	Palatka to Lake Butler State Trail	CR 18 from 36th Ave to CR 325	\$1,817,318	CON	2021
8	IND	433171-5	2	Bradford	Palatka to Lake Butler State Trail	CR 18 from SR 100 to 36th Ave	\$4,625,190	CON	2022
9	IND	437337-2	2	Nassau	East Coast Greenway: Amelia Island Trail	SR A1A/8th St to Bailey Rd	\$686,976	CON	2024
10	IND	435619-1	2	Duval	East Coast Greenway: Timucuan Trail	SR A1A from Big Talbot to Little Talbot Island	\$24,614	CON	2021
11	SJR2C	439865-4	5	Volusia	East Coast Greenway: South Daytona to Daytona	Sauls St/McDonald Rd to Carmen Dr/Ridge Blvd	\$1,100,000	PE	2021
12	SJR2C	439865-3	5	Volusia	East Coast Greenway: Port Orange	Spruce Creek Rd from S of Selin Cir to Herbert St	\$200,000	PE	2021
13	SJR2C	439864-1	5	Volusia	East Coast Greenway: New Smyrna	S Myrtle Ave from 10th St to SR 44/Lytle Ave	\$800,000	ROW	2021
13	SJR2C	439864-1	5	Volusia	East Coast Greenway: New Smyrna	S Myrtle Ave from 10th St to SR 44/Lytle Ave	\$207,850	ROW	2022
13	SJR2C	439864-1	5	Volusia	East Coast Greenway: New Smyrna	S Myrtle Ave from 10th St to SR 44/Lytle Ave	\$106,000	ROW	2023
13	SJR2C	439864-1	5	Volusia	East Coast Greenway: New Smyrna	S Myrtle Ave from 10th St to SR 44/Lytle Ave	\$2,045,043	CON	2024
14	SJR2C	439862-2	5	Volusia	East Coast Greenway: Titusville to Edgewater	Roberts Rd to Dale Ave	\$2,349,000	PE	2021
14	SJR2C	439862-2	5	Volusia	East Coast Greenway: Titusville to Edgewater	Roberts Rd to Dale Ave	\$5,889,944	CON	2023
15	SJR2C	439874-1	5	Volusia	Heart of Florida: Spring-to-Spring	Lake Beresford Park to Grand Ave	\$7,935,791	CON	2023
16	SJR2C	439039-6	5	Volusia	Heart of Florida: Spring-to-Spring Phase 3C	W Highbanks Rd to Debary Plantation Blvd	\$1,173,000	CON	2024
17	C2C	437264-2	7	Hernando	Good Neighbor Trail	W of SR 50/Cortez Blvd to existing Good Neighbor Trail	\$3,200,800	ROW	2021
17	C2C	437264-2	7	Hernando	Good Neighbor Trail	W of SR 50/Cortez Blvd to existing Good Neighbor Trail	\$12,526,155	CON	2022
18	IND	440265-1	7	Pasco	Orange Belt Trail Segment 1	E of Little Rd to SR 54	\$3,877,366	CON	2025
19	IND	440093-3	7	Pinellas	SW Gulf Coast: Pinellas Trail Phase 4	126th Ave N to Ulmerton Rd	\$293,627	PE	2022
19	IND	440093-3	7	Pinellas	SW Gulf Coast: Pinellas Trail Phase 4	126th Ave N to Ulmerton Rd	\$2,180,830	CON	2024
20	IND	443355-1	7	Hillsborough	SW Gulf Coast: South Coast Greenway	Big Bend from W of Waterset Blvd to Covington Gardens	\$1,208,659	PE	2021
21	IND	440358-2	1	Polk	Tenoroc Trail Segment 1	Lake Crago Dr to SR 33 at Combee Rd	\$1,259,579	CON	2024
22	IND	443606-1	1	Polk	Tenoroc Trail Segments 2 to 6	E of Lake Crago Park to Braddock Rd	\$2,000,000	PDE	2024
23	IND	440603-1	1	Polk	Fort Fraser Trail Extension	SR 540/Winter Lake Rd to Glendale St	\$2,000,000	CON	2024

**C2C:** Coast to Coast Trail • **SJR2C:** St. Johns River-to-Sea Loop • **IND:** Individual Trail Category

**Tier**

**Phase**

**FS:** Feasibility Study • **PDE:** Project Development and Environmental Study • **PE:** Preliminary Engineering • **ENV:** Environmental / Mitigation • **ROW:** Right-of-Way • **CON+CEI:** Construction and Construction Engineering Inspections

For more information, please visit [www.FloridaSunTrail.com](http://www.FloridaSunTrail.com)



# Shared-Use Nonmotorized (SUN) Trail Program

Florida Department of Transportation, Systems Implementation Office



## At-A-Glance Table Adopted Work Program – Fiscal Years 2020/2021 through 2024/2025 *as of July 1, 2020*

ID #	Tier	FM #	District	County	Trail	Segment	Cost	Phase	Year
24	IND	440448-1	1	Sarasota	SW Gulf Coast: Legacy Trail Overpasses	SR 72/Clark Rd and SR 758/Bee Ridge Rd	\$200,000	PE	2021
24	IND	440448-1	1	Sarasota	SW Gulf Coast: Legacy Trail Overpasses	SR 72/Clark Rd and SR 758/Bee Ridge Rd	\$7,500,000	CON	2023
25	IND	443603-1	1	Lee	SW Gulf Coast: Van Buren - El Dorado - Kismet	Del Prado Blvd to NE 24th Ave	\$414,625	PE	2022
26	IND	440236-2	1	Lee	SW Gulf Coast: Van Buren - El Dorado - Kismet	Nelson Rd to Del Prado Blvd	\$6,196,959	CON	2025
27	IND	443605-1	1	Lee	SW Gulf Coast: Bonita - Estero Rail Trail	Bonita Beach Rd to Alico Rd	\$400,000	FS	2021
28	IND	443506-1	4	St. Lucie	East Coast Greenway: Indian R. Lagoon Scenic Hwy	SR A1A from Ft. Pierce Inlet State Park to Indian River County	\$250,000	PDE	2021
29	IND	440032-1	4	St. Lucie	East Coast Greenway: FEC Overpass	Savanna Recreation Area to S of Savannah Rd	\$445,000	PE	2022
29	IND	440032-1	4	St. Lucie	East Coast Greenway: FEC Overpass	Savanna Recreation Area to S of Savannah Rd	\$115,000	ENV	2023
29	IND	440032-1	4	St. Lucie	East Coast Greenway: FEC Overpass	Savanna Recreation Area to S of Savannah Rd	\$60,000	CON	2024
29	IND	440032-1	4	St. Lucie	East Coast Greenway: FEC Overpass	Savanna Recreation Area to S of Savannah Rd	\$2,656,976	CON	2025
30	IND	439999-3	4	St. Lucie	East Coast Greenway: Savanna Preserve Gap	Lennard Rd to Savannas Recreation Area	\$75,000	ENV	2022
30	IND	439999-3	4	St. Lucie	East Coast Greenway: Savanna Preserve Gap	Lennard Rd to Savannas Recreation Area	\$3,185,655	CON	2023
31	IND	439999-1	4	St. Lucie	East Coast Greenway: Savanna Preserve Gap	Walton Rd to Savannas Recreation Area	\$30,000	ENV	2021
32	IND	439999-2	4	St. Lucie	East Coast Greenway: Savanna Preserve Gap	Walton Rd to Lennard Rd	\$5,949,631	CON	2021
33	IND	443500-1	4	Martin	East Coast Greenway: Hobe Sound	SE Gomez Ave to SE Bridge Rd	\$100,000	PDE	2021
34	IND	443505-1	4	Martin	East Coast Greenway: Hobe Sound	SR 5/US 1 from SE Bridge Rd to Hobe Sound Wildlife Refuge	\$200,000	PDE	2021
35	IND	416660-4	6	Miami-Dade	Ludlam Trail	NW 7 St to SW 40 St	\$8,000,000	CON	2024
36	IND	439898-1	6	Miami-Dade	Biscayne Trail Segment D Phase 2	SW 117 Ave to SW 137 Ave	\$1,254,731	CON	2024
37	IND	440909-2	6	Monroe	East Coast Greenway: FL Keys Overseas Heritage	Between Upper and Lower Sugarloaf Keys	\$10,000,000	CON	2025

### Notes:

The Preliminary Tentative Work Program encompasses the five years after the current work program year. Two weeks prior to the legislative session, the department submits it to the Florida Legislature, the Executive Office of the Governor (EOG), the Florida Transportation Commission (FTC) and the Department of Economic Opportunity (DEO). The Tentative Work Program is submitted two weeks after the beginning of the legislative session to the Florida Legislature, the EOG, the FTC and the DEO. On July 1, the tentative work program becomes the adopted work program. The first year of this adopted work program becomes the current work program year.

In the Individual Trail category, an allocation to one project phase is not a guarantee of commitment to allocations for future phases;

The ID Number corresponds to the map;

The FM Number provides corresponding work program information, see: [www.fdot.gov/workprogram/aboutowp.shtm](http://www.fdot.gov/workprogram/aboutowp.shtm);

Projects are subject to change and are subject to final authorization.

Tier	C2C: Coast to Coast Trail • SJR2C: St. Johns River-to-Sea Loop • IND: Individual Trail Category
Phase	FS: Feasibility Study • PDE: Project Development and Environmental Study • PE: Preliminary Engineering • ENV: Environmental / Mitigation • ROW: Right-of-Way • CON+CEI: Construction and Construction Engineering Inspections

For more information, please visit [www.FloridaSunTrail.com](http://www.FloridaSunTrail.com)