

# Shared-Use Nonmotorized (SUN) Trail

Adopted Work Program - **Detailed Map and Table Set**



Starkey Trail

Regional and Individual Trail Projects  
**Fiscal Years 2021/2022 – 2025/2026**  
*As of July 1, 2021*





# Shared-Use Nonmotorized (SUN) Trail Program

## Projects



Statewide (1 of 2)

Adopted Work Program

District	Tier Name	FM#	County Name	Facility	Fiscal Year					Total Cost by Phase					Total SUN Trail Funds	Other State, Federal Funds	Total Local Funds	Grand Total	
					2022	2023	2024	2025	2026	FS	PDE	PE	ENV	ROW					CON
1	IND	4475141	Collier	LIVINGSTON FPL TRAIL EXT FROM RADIO RD TO COLLIER COUNTY LINE	\$0	\$0	\$0	\$0	\$1,100,000	\$0	\$1,100,000	\$0	\$0	\$0	\$0	\$1,100,000	\$0	\$0	\$1,100,000
1	IND	4402362	Lee	KISMET PKWY FROM NELSON RD TO DEL PRADO BLVD	\$0	\$0	\$0	\$6,196,959	\$0	\$0	\$0	\$0	\$0	\$0	\$6,196,959	\$6,196,959	\$0	\$0	\$6,196,959
1	IND	4436031	Lee	KISMET PKWY FROM DEL PRADO BLVD TO NE 24TH AVE	\$414,625	\$0	\$0	\$0	\$0	\$0	\$0	\$414,625	\$0	\$0	\$0	\$414,625	\$0	\$0	\$414,625
1	IND	4475151	Lee	JYLP EXT & BRIDGE FROM S OF COLONIAL BLVD TO HANSON ST	\$0	\$0	\$0	\$0	\$5,563,814	\$0	\$0	\$0	\$0	\$0	\$5,563,814	\$5,563,814	\$0	\$0	\$5,563,814
1	IND	4403582	Polk	TENOROC TRL SEGMENT 1 FROM LAKE CRAGO DR TO SR 33 AT OLD COMBEE ROAD	\$0	\$0	\$1,259,579	\$0	\$0	\$0	\$0	\$0	\$0	\$0	\$1,259,579	\$1,259,579	\$0	\$0	\$1,259,579
1	IND	4406031	Polk	FORT FRASER TRAIL EX FROM SR 540(WINTER LAKE RD) TO GLENDALE ST	\$0	\$0	\$2,000,000	\$0	\$0	\$0	\$0	\$0	\$0	\$0	\$2,000,000	\$2,000,000	\$0	\$0	\$2,000,000
1	IND	4436061	Polk	TENOROC TRAIL SEG 2-6 FROM E OF LAKE CRAGO PARK TO BRADDOCK RD	\$0	\$0	\$2,000,000	\$0	\$0	\$0	\$2,000,000	\$0	\$0	\$0	\$0	\$2,000,000	\$0	\$0	\$2,000,000
1	IND	4404481	Sarasota	LEGACY TRAIL OVER SR 72/CLARK RD AND OVER SR 758/BEE RIDGE RD.	\$550,000	\$7,839,024	\$0	\$0	\$0	\$0	\$0	\$50,000	\$0	\$0	\$8,339,024	\$7,312,674	\$500,000	\$576,350	\$8,389,024
2	IND	4391751	Alachua	SR26 FROM NEWBERRY TO JONESVILLE	\$0	\$0	\$750,000	\$0	\$0	\$0	\$0	\$750,000	\$0	\$0	\$0	\$750,000	\$0	\$0	\$750,000
2	IND	4331713	Bradford	CR18 HAMPTON TRAIL (CR325 TO CR18) AND TRAILHEAD	\$898,467	\$0	\$0	\$0	\$0	\$0	\$0	\$0	\$0	\$0	\$898,467	\$898,467	\$0	\$0	\$898,467
2	IND	4331715	Bradford	CR18 FROM: SR100 TO: SE 36TH AVENUE	\$3,478,981	\$0	\$0	\$0	\$0	\$0	\$0	\$0	\$0	\$0	\$3,478,981	\$3,387,517	\$91,464	\$0	\$3,478,981
2	IND	4331641	Duval	SRAIA(HECKSCHER DR) FROM HUGUENOT PARK TO GEORGE RIVER BRIDGE	\$0	\$0	\$0	\$0	\$5,073,371	\$0	\$0	\$0	\$0	\$0	\$5,073,371	\$5,073,371	\$0	\$0	\$5,073,371
2	IND	4373372	Nassau	AMELIA ISL PKWY TRL FROM: SRAIA(8TH ST) TO: BAILEY RD	\$0	\$0	\$686,976	\$0	\$0	\$0	\$0	\$0	\$0	\$0	\$686,976	\$686,976	\$0	\$0	\$686,976
2	IND	4470651	Statewide	SR20(US27) FROM WEST OF ICHETUCKNEE RIVER TO SW RIVERSIDE DRIVE	\$0	\$450,000	\$0	\$0	\$0	\$0	\$0	\$0	\$0	\$0	\$450,000	\$450,000	\$0	\$0	\$450,000
2	SJR2C	4470641	Statewide	SRAIA FROM FLAGLER COUNTY LINE TO FORT MATANZAS	\$2,200,000	\$0	\$0	\$0	\$0	\$0	\$0	\$2,200,000	\$0	\$0	\$0	\$2,200,000	\$0	\$0	\$2,200,000
3	IND	4399281	Bay	LYNN HAVEN RAILS TO TRAILS FROM SR 75 (US 231) TO E 10TH ST	\$6,149,344	\$0	\$0	\$0	\$0	\$0	\$0	\$0	\$0	\$0	\$6,149,344	\$4,583,402	\$0	\$1,565,942	\$6,149,344
3	IND	4473921	Bay	SR 30 (US 98) & CR 386A 15TH ST MULTI-USE PATH	\$185,000	\$0	\$0	\$0	\$0	\$185,000	\$0	\$0	\$0	\$0	\$185,000	\$185,000	\$0	\$0	\$185,000
3	IND	4370902	Franklin	SR 30 (US 98) FROM KENNETH B COPE AVE TO EAST END OF OCHLOCKNEE BR	\$0	\$0	\$0	\$0	\$2,000,000	\$0	\$2,000,000	\$0	\$0	\$0	\$2,000,000	\$2,000,000	\$0	\$0	\$2,000,000
3	IND	4399263	Wakulla	SR 30 (US 98) COASTAL HWY FROM S OF TOWER ROAD TO SR 61 (US 319)	\$220,568	\$0	\$0	\$0	\$0	\$0	\$0	\$217,403	\$0	\$0	\$3,165	\$3,165	\$217,403	\$0	\$220,568
3	IND	4405501	Wakulla	SR 30 (US 98) FROM W OF SR 363 WOODVILLE HWY TO LIGHTHOUSE RD	\$0	\$263,738	\$3,521,275	\$0	\$0	\$0	\$0	\$263,738	\$0	\$0	\$3,521,275	\$3,521,275	\$263,738	\$0	\$3,785,013
4	IND	4473981	Martin	SAILFISH CAPITAL TRAIL/MARTIN TRAIL(SEGMENT OF THE EST COAST GREENWAY)	\$0	\$0	\$0	\$0	\$645,000	\$645,000	\$0	\$0	\$0	\$0	\$645,000	\$645,000	\$0	\$0	\$645,000
4	IND	4399992	St. Lucie	SAVANNAS PRESERVE STATE PARK GAP FROM WALTON RD TO LENNARD RD	\$0	\$6,582,637	\$0	\$0	\$0	\$0	\$0	\$0	\$0	\$0	\$6,582,637	\$6,582,637	\$0	\$0	\$6,582,637
4	IND	4399993	St. Lucie	SAVANNAS PRESERVE STATE PARK FR LENNARD RD TO SAVANNAS RECREATION AREA	\$195,458	\$2,762,463	\$0	\$0	\$0	\$0	\$0	\$135,000	\$88,038	\$2,734,883	\$2,869,883	\$88,038	\$0	\$2,957,921	
4	IND	4400321	St. Lucie	FEC OVERPASS FROM SAVANNAS RECREATION AREA TO SOUTH OF SAVANNAH RD.	\$445,000	\$213,651	\$64,750	\$2,738,340	\$0	\$0	\$0	\$445,000	\$165,000	\$53,401	\$2,798,340	\$3,408,340	\$53,401	\$0	\$3,461,741
4	IND	4400342	St. Lucie	HISTORIC HIGHWAYMAN TRAIL GAP FROM INDIAN HILLS DR. TO GEORGIA AVE.	\$0	\$762,176	\$0	\$0	\$0	\$0	\$0	\$0	\$0	\$0	\$762,176	\$762,176	\$0	\$0	\$762,176
4	IND	4435061	St. Lucie	SR-A1A FROM FT PIERCE INLET STATE PARK TO SLC/INDIAN RIVER COUNTY LINE	\$0	\$0	\$0	\$0	\$1,077,556	\$0	\$0	\$877,556	\$200,000	\$0	\$1,077,556	\$1,077,556	\$0	\$0	\$1,077,556
4	IND	4473991	St. Lucie	PORT OF FT. PIERCE OVERPASS CONNECTOR	\$250,000	\$0	\$0	\$0	\$0	\$250,000	\$0	\$0	\$0	\$0	\$250,000	\$250,000	\$0	\$0	\$250,000
5	C2C	4370932	Brevard	SPACE COAST TRAIL FROM MINWR PARK ENTRANCE TO W OF KENNEDY PKWY	\$500,000	\$500,000	\$0	\$0	\$0	\$0	\$0	\$0	\$1,000,000	\$0	\$1,000,000	\$1,000,000	\$0	\$0	\$1,000,000
5	C2C	4364331	Orange	ORANGE COUNTY GAP SEGMENT 2 FROM HIWASSEE RD TO NORTH OF SR 414	\$0	\$0	\$0	\$0	\$731,378	\$0	\$0	\$0	\$0	\$0	\$731,378	\$700,454	\$0	\$306,864	\$731,378
5	SJR2C	4390396	Volusia	SPR TO SPR TRAIL PHASE 3C W HIGHBANKS RD TO DEBARY PLANTATION BLVD	\$0	\$0	\$1,173,000	\$0	\$0	\$0	\$0	\$0	\$0	\$0	\$1,173,000	\$1,173,000	\$0	\$0	\$1,173,000
5	SJR2C	4398622	Volusia	TITUSVILLE TO EDGEWATER TRAIL FROM US 1 TO DALE AVE	\$0	\$5,889,944	\$0	\$0	\$0	\$0	\$0	\$0	\$0	\$0	\$5,889,944	\$5,889,944	\$0	\$0	\$5,889,944
5	SJR2C	4398641	Volusia	ST JOHNS RIVER TO SEA LOOP MYRTLE AVE FROM 10TH ST TO SR 44/LYTLA AVE	\$1,104,497	\$0	\$1,972,117	\$0	\$0	\$0	\$0	\$77,500	\$0	\$526,997	\$2,472,117	\$2,499,114	\$577,500	\$0	\$3,076,614
5	SJR2C	4398652	Volusia	SJR2C LOOP TRAIL - PALMETTO AVE FROM RIDGE BLVD TO BEVILLE RD	\$0	\$0	\$50,000	\$1,986,175	\$0	\$0	\$0	\$50,000	\$0	\$0	\$1,986,175	\$1,986,175	\$50,000	\$0	\$2,036,175
5	SJR2C	4398653	Volusia	SJR2C LOOP TRAIL (SPRUCE CREEK RD) FROM S OF SELIN CIR TO HERBERT ST	\$0	\$421,600	\$0	\$0	\$0	\$0	\$0	\$0	\$0	\$0	\$421,600	\$421,600	\$0	\$0	\$421,600
5	SJR2C	4479631	Volusia	EAST COAST GREENWAY FROM SR 44 / LYTLA AVE TO US 1	\$0	\$0	\$0	\$0	\$750,000	\$0	\$750,000	\$0	\$0	\$0	\$750,000	\$750,000	\$0	\$0	\$750,000

### Legend

**Adopted Work Program**  
**FY 2021/2022 - 2025/2026**  
**As of 7/1/2021**

FM = Financial Management  
 FS = Feasibility Study; Phase Group - 1 and Phase Type - all but 1 and 9  
 PDE = Project Development and Environment; Phase Group - 2 and Phase Type - all but 1 and 9  
 PE = Preliminary Engineering; Phase Group - 3 and Phase Type - all but 1 and 9  
 ENV = Environmental/Mitigation; Phase Group - C and Phase Type - all but 1 and 9  
 ROW = Right-of-Way Acquisition; Phase Group - 4 and all Phase Type - all but 1 and 9  
 CON and CEI = Construction and Support (may include grants); Phase Groups - 5 and 6; and Phase Type - all but 1 and 9

### Notes

- (1) Tiers: C2C - Coast to Coast; SJR2C - St. Johns River-to-Sea Loop; IND - Individual;
- (2) Project costs are subject to change, see: [www.fdot.gov/workprogram/aboutowp.shtm](http://www.fdot.gov/workprogram/aboutowp.shtm);
- (3) In the IND Tier, an allocation to one project phase is not a guarantee of commitment to allocations for future phases;
- (4) SUN Trail allocations have "TLWR" as the fund code;
- (5) "Other State and Federal funds" are non-TLWR funds administered by FDOT;
- (6) "Local funds" are programmed when a portion of the project is being provided by a non-FDOT source; may include funds from a city, county, another state agency, etc.; and
- (7) When projects cross county lines, "Statewide" is listed as the county name.



# Shared-Use Nonmotorized (SUN) Trail Program

Projects



Statewide (2 of 2)

Adopted Work Program

District	Tier Name	FM#	County Name	Facility	Fiscal Year					Total Cost by Phase						Total SUN Trail Funds	Other State, Federal Funds	Total Local Funds	Grand Total
					2022	2023	2024	2025	2026	FS	PDE	PE	ENV	ROW	CON				
6	IND	4166604	Miami-Dade	MIAMI DADE COUNTY - LUDLAM TRAIL FROM NW 7 STREET TO SW 40 STREET	\$0	\$0	\$8,000,000	\$0	\$0	\$0	\$0	\$0	\$0	\$0	\$8,000,000	\$8,000,000	\$0	\$0	\$8,000,000
6	IND	4398981	Miami-Dade	BISCAYNE TRAIL SEGMENT D PHASE II FROM SW 117 AVE TO SW 137 AVE	\$0	\$0	\$1,519,597	\$0	\$0	\$0	\$0	\$0	\$0	\$0	\$1,519,597	\$1,254,731	\$0	\$264,866	\$1,519,597
6	IND	4409092	Monroe	SR 5/US 1 FROM UPPER SUGARLOAF KEY TO LOWER SUGARLOAF KEY	\$0	\$0	\$0	\$10,000,000	\$0	\$0	\$0	\$0	\$0	\$0	\$10,000,000	\$10,000,000	\$0	\$0	\$10,000,000
7	C2C	4372642	Hernando	GOOD NEIGHBOR TRAIL GAP FR W OF SR 50/CORTEZ BLVD TO GOOD NEIGHBOR TR	\$10,419,968	\$0	\$0	\$0	\$0	\$0	\$0	\$0	\$2,495,120	\$7,924,848	\$10,316,845	\$103,123	\$0	\$10,419,968	
7	IND	4402651	Pasco	ORANGE BELT TRAIL - SEG 1 FROM E OF LITTLE RD TO SR 54	\$0	\$0	\$0	\$3,877,366	\$0	\$0	\$0	\$0	\$0	\$3,877,366	\$3,877,366	\$0	\$0	\$3,877,366	
7	IND	4400933	Pinellas	PINELLAS TRAIL LOOP - PH 4 FROM 126TH AVE N TO ULMERTON RD	\$293,627	\$0	\$2,180,830	\$0	\$0	\$0	\$0	\$293,627	\$0	\$0	\$2,180,830	\$2,474,457	\$0	\$0	\$2,474,457
<b>STATEWIDE ANNUAL TOTALS</b>					\$27,305,535	\$25,685,233	\$25,178,124	\$24,798,840	\$23,521,119	\$1,080,000	\$5,850,000	\$5,158,308	\$1,981,141	\$3,163,556	\$109,255,846	\$121,830,162	\$1,944,667	\$2,714,022	\$126,488,851

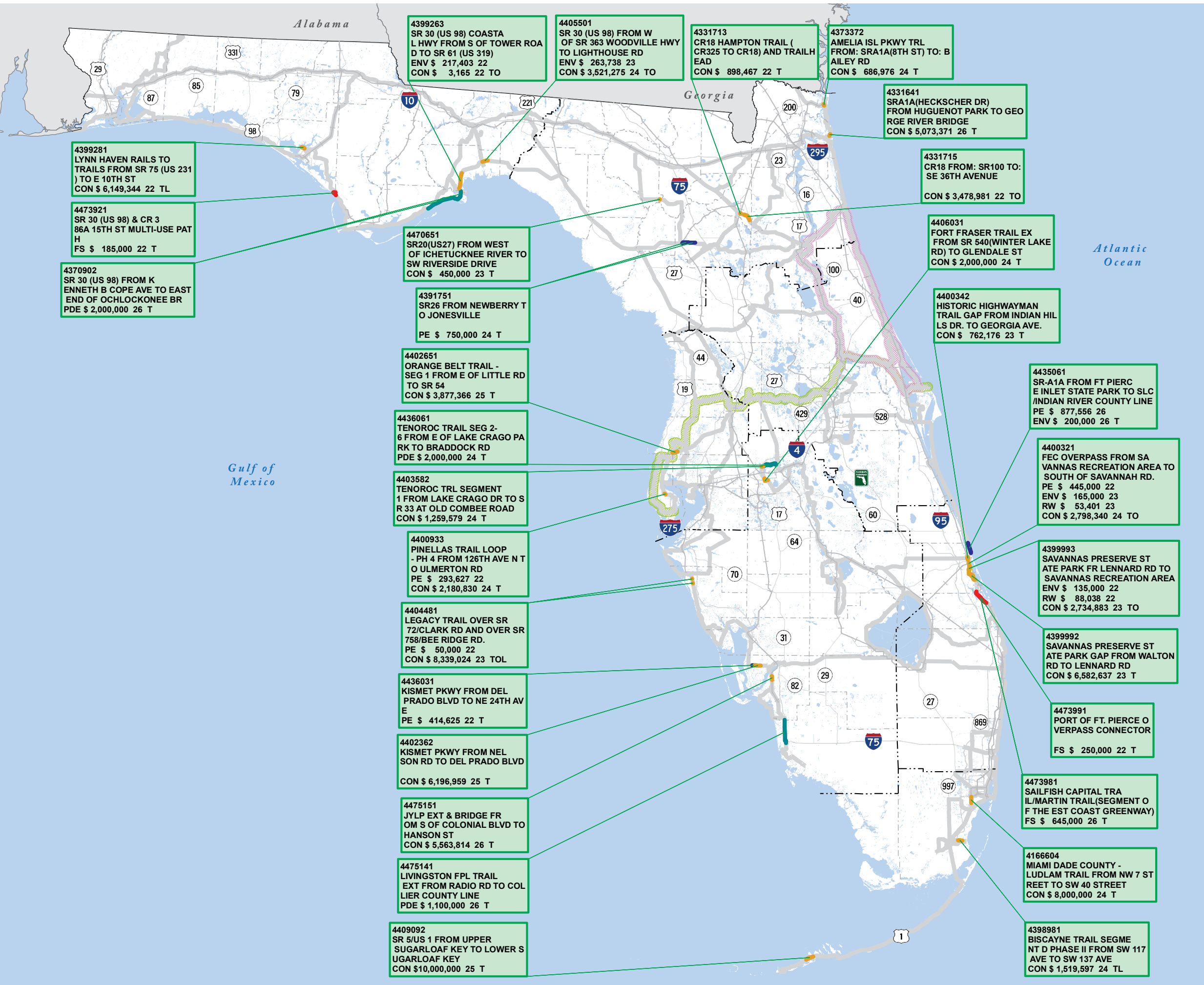
**Legend**

**Adopted Work Program**  
**FY 2021/2022 - 2025/2026**  
**As of 7/1/2021**

FM = Financial Management  
 FS = Feasibility Study; Phase Group - 1 and Phase Type - all but 1 and 9  
 PDE = Project Development and Environment; Phase Group - 2 and Phase Type - all but 1 and 9  
 PE = Preliminary Engineering; Phase Group - 3 and Phase Type - all but 1 and 9  
 ENV = Environmental/Mitigation; Phase Group - C and Phase Type - all but 1 and 9  
 ROW = Right-of-Way Acquisition; Phase Group - 4 and all Phase Type - all but 1 and 9  
 CON and CEI = Construction and Support (may include grants); Phase Groups - 5 and 6; and Phase Type - all but 1 and 9

**Notes**

- (1) Tiers: C2C - Coast to Coast; SJR2C - St. Johns River-to-Sea Loop; IND - Individual;
- (2) Project costs are subject to change, see: [www.fdot.gov/workprogram/aboutowp.shtm](http://www.fdot.gov/workprogram/aboutowp.shtm);
- (3) In the IND Tier, an allocation to one project phase is not a guarantee of commitment to allocations for future phases;
- (4) SUN Trail allocations have "TLWR" as the fund code;
- (5) "Other State and Federal funds" are non-TLWR funds administered by FDOT;
- (6) "Local funds" are programmed when a portion of the project is being provided by a non-FDOT source; may include funds from a city, county, another state agency, etc.; and
- (7) When projects cross county lines, "Statewide" is listed as the county name.



4399263 SR 30 (US 98) COASTA L HWY FROM S OF TOWER ROAD TO SR 61 (US 319) ENV \$ 217,403 22 CON \$ 3,165 22 TO

4405501 SR 30 (US 98) FROM W OF SR 363 WOODVILLE HWY TO LIGHTHOUSE RD ENV \$ 263,738 23 CON \$ 3,521,275 24 TO

4331713 CR18 HAMPTON TRAIL ( CR325 TO CR18) AND TRAILHEAD ENV \$ 898,467 22 T

4373372 AMELIA ISL PKWY TRL FROM: SRA1A(8TH ST) TO: BAILEY RD CON \$ 686,976 24 T

4331641 SRA1A(HECKSCHER DR) FROM HUGUENOT PARK TO GEORGE RIVER BRIDGE CON \$ 5,073,371 26 T

4331715 CR18 FROM: SR100 TO: SE 36TH AVENUE CON \$ 3,478,981 22 TO

4406031 FORT FRASER TRAIL EXT FROM SR 540(WINTER LAKE RD) TO GLENDALE ST CON \$ 2,000,000 24 T

4400342 HISTORIC HIGHWAYMAN TRAIL GAP FROM INDIAN HILLS DR. TO GEORGIA AVE. CON \$ 762,176 23 T

4435061 SR-A1A FROM FT PIERCE INLET STATE PARK TO SLC /INDIAN RIVER COUNTY LINE PE \$ 877,556 26 ENV \$ 200,000 26 T

4400321 FEC OVERPASS FROM SAVANNAS RECREATION AREA TO SOUTH OF SAVANNAH RD. PE \$ 445,000 22 ENV \$ 165,000 23 RW \$ 53,401 23 CON \$ 2,798,340 24 TO

4399993 SAVANNAS PRESERVE STATE PARK FROM LENNARD RD TO SAVANNAS RECREATION AREA ENV \$ 135,000 22 RW \$ 88,038 22 CON \$ 2,734,883 23 TO

4399992 SAVANNAS PRESERVE STATE PARK GAP FROM WALTON RD TO LENNARD RD CON \$ 6,582,637 23 T

4473991 PORT OF FT. PIERCE OVERPASS CONNECTOR FS \$ 250,000 22 T

4473981 SAILFISH CAPITAL TRAIL/MARTIN TRAIL(SEGMENT OF THE EST COAST GREENWAY) FS \$ 645,000 26 T

4166604 MIAMI DADE COUNTY - LUDLAM TRAIL FROM NW 7 STREET TO SW 40 STREET CON \$ 8,000,000 24 T

4398981 BISCAYNE TRAIL SEGMENT II FROM SW 117 AVE TO SW 137 AVE CON \$ 1,519,597 24 TL

4370902 SR 30 (US 98) FROM KENNETH B COPE AVE TO EAST END OF OCHLOCKNEE BRIDGE PDE \$ 2,000,000 26 T

4473921 SR 30 (US 98) & CR 3 86A 15TH ST MULTI-USE PATH FS \$ 185,000 22 T

4470651 SR20(US27) FROM WEST OF ICHETUCKNEE RIVER TO SW RIVERSIDE DRIVE CON \$ 450,000 23 T

4391751 SR26 FROM NEWBERRY TO JONESVILLE PE \$ 750,000 24 T

4402651 ORANGE BELT TRAIL - SEG 1 FROM E OF LITTLE RD TO SR 54 CON \$ 3,877,366 25 T

4436061 TENOROC TRAIL SEG 2-6 FROM E OF LAKE CRAGO PARK TO BRADDOCK RD PDE \$ 2,000,000 24 T

4403582 TENOROC TRAIL SEGMENT 1 FROM LAKE CRAGO DR TO SR 33 AT OLD COMBEE ROAD CON \$ 1,259,579 24 T

4400933 PINELLAS TRAIL LOOP - PH 4 FROM 126TH AVE N TO ULMERTON RD PE \$ 293,627 22 CON \$ 2,180,830 24 T

4404481 LEGACY TRAIL OVER SR 72/CLARK RD AND OVER SR 758/BEE RIDGE RD. PE \$ 50,000 22 CON \$ 8,339,024 23 TOL

4436031 KISMET PKWY FROM DEL PRADO BLVD TO NE 24TH AVE PE \$ 414,625 22 T

4402362 KISMET PKWY FROM NELSON RD TO DEL PRADO BLVD CON \$ 6,196,959 25 T

4475151 JYLP EXT & BRIDGE FROM S OF COLONIAL BLVD TO HANSON ST CON \$ 5,563,814 26 T

4475141 LIVINGSTON FPL TRAIL EXT FROM RADIO RD TO COLLIER COUNTY LINE PDE \$ 1,100,000 26 T

4409092 SR 5/US 1 FROM UPPER SUGARLOAF KEY TO LOWER SUGARLOAF KEY CON \$10,000,000 25 T

# Shared-Use Nonmotorized (SUN) Trail Program

**Statewide - Individual Trail Tier**

State of Florida Department of Transportation  
Systems Implementation Office

**Adopted Work Program**

**FY 2021/2022 - 2025/2026**  
As of 7/1/2021

## Legend

- Project Phase**
- Feasibility Study (FS)
  - Project Development and Environment (PDE)
  - Environmental Mitigation (ENV)
  - Preliminary Engineering (PE)
  - Right-of-Way Acquisition (ROW)
  - Construction and CEI (CON)
  - Two-mile Buffer of Coast to Coast
  - Two-mile Buffer of St. Johns River-to-Sea Loop

Item #	4398711	Tag for Individual Trail Tier
Description	N BEACH ST FROM 350 FEET SOUTH OF 2ND ST TO 2ND ST	
Phase, Dollar Amount and Fiscal Year	PE \$ 2,767 18 CON \$ 103,320 18 T	T = TLWR Funds O = Other Funds L = Local Funds

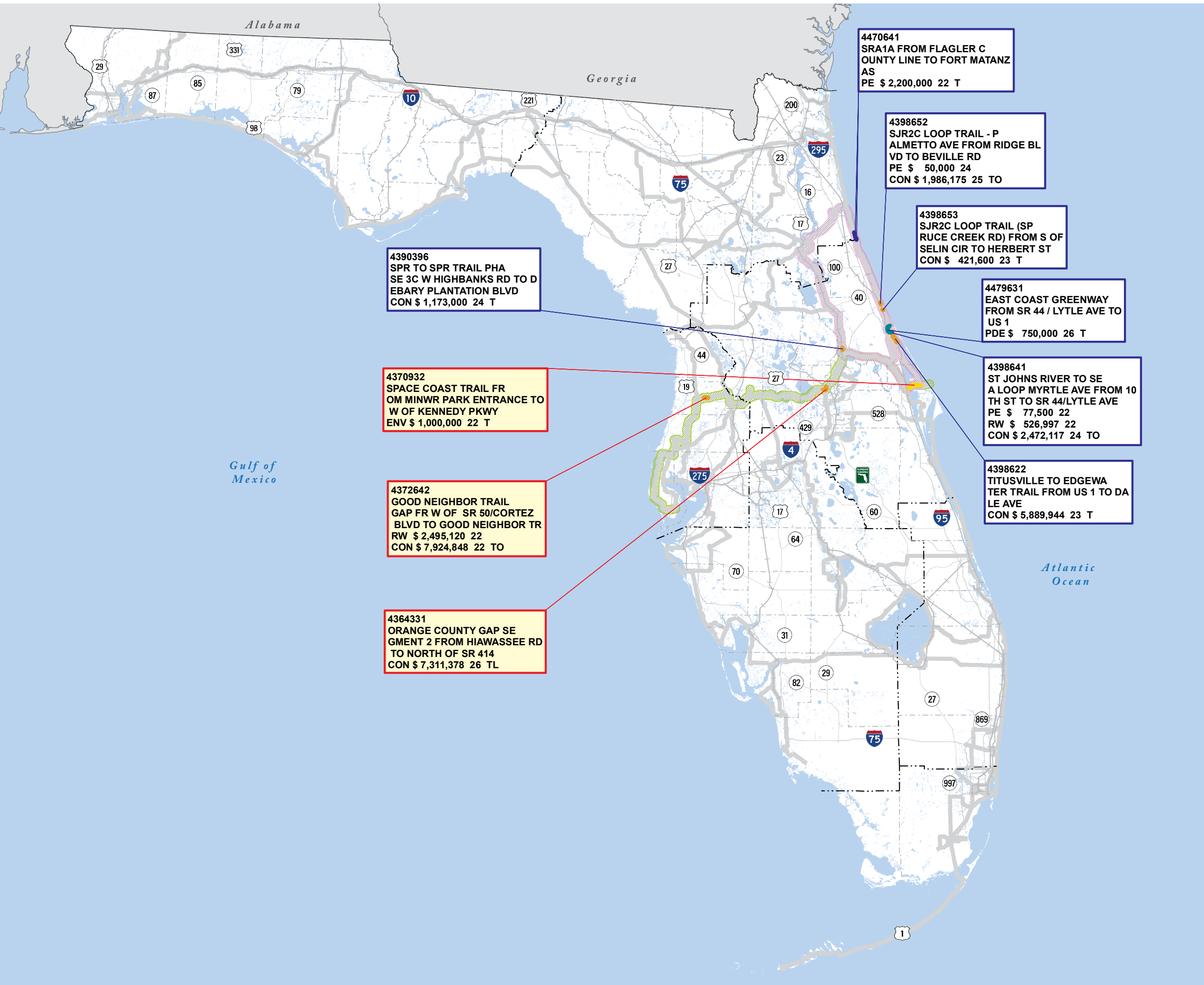
## Notes

- In the Individual Trail Tier, an allocation to one project phase is not a guarantee of commitment to allocations for future phases.
  - Project costs are subject to change, see: [www.fdot.gov/workprogram/aboutowp.shtm](http://www.fdot.gov/workprogram/aboutowp.shtm).
  - Projects are color coded by the last funded phase.
  - Project phases with funds committed under the past Adopted Work Program are not depicted.
- Source: Florida Department of Transportation; Systems Implementation Office

## Existing Conditions

- SUN Trail
- SIS Highways
- Water
- Railroads
- County Boundaries





4390396  
 SPR TO SPR TRAIL PHA  
 SE 3C W Highbanks Rd to D  
 EBARY PLANTATION BLVD  
 CON \$ 1,173,000 24 T

4370932  
 SPACE COAST TRAIL FR  
 OM MINWR PARK ENTRANCE TO  
 W OF KENNEDY PKWY  
 ENV \$ 1,000,000 22 T

4372642  
 GOOD NEIGHBOR TRAIL  
 GAP FR W OF SR 50/CORTEZ  
 BLVD TO GOOD NEIGHBOR TR  
 RW \$ 2,495,120 22  
 CON \$ 7,924,848 22 TO

4364331  
 ORANGE COUNTY GAP SE  
 GMENT 2 FROM HIWASSEE RD  
 TO NORTH OF SR 414  
 CON \$ 7,311,378 26 TL

4470641  
 SRA1A FROM FLAGLER C  
 OUNTY LINE TO FORT MATANZ  
 AS  
 PE \$ 2,200,000 22 T

4398652  
 SJR2C LOOP TRAIL - P  
 ALMETTO AVE FROM RIDGE BL  
 VD TO BEVILLE RD  
 PE \$ 50,000 24  
 CON \$ 1,986,175 25 TO

4398653  
 SJR2C LOOP TRAIL (SP  
 RUCE CREEK RD) FROM S OF  
 SELIN CIR TO HERBERT ST  
 CON \$ 421,600 23 T

4479631  
 EAST COAST GREENWAY  
 FROM SR 44 / LYTLLE AVE TO  
 US 1  
 PDE \$ 750,000 26 T

4398641  
 ST JOHNS RIVER TO SE  
 A LOOP MYRTLE AVE FROM 10  
 TH ST TO SR 44/LYTLLE AVE  
 PE \$ 77,500 22  
 RW \$ 526,997 22  
 CON \$ 2,472,117 24 TO

4398622  
 TITUSVILLE TO EDGEWA  
 TER TRAIL FROM US 1 TO DA  
 LE AVE  
 CON \$ 5,889,944 23 T

**Shared-Use Nonmotorized (SUN) Trail Program**

**Statewide - Regional System Trail Tier**

State of Florida Department of Transportation  
 Systems Implementation Office

**Adopted Work Program**

**FY 2021/2022 - 2025/2026**  
 As of 7/1/2021

**Legend**

- Project Phase**
- Feasibility Study (FS)
  - Project Development and Environment (PDE)
  - Environmental Mitigation (ENV)
  - Preliminary Engineering (PE)
  - Right-of-Way Acquisition (ROW)
  - Construction and CEI (CON)
  - + Two-mile Buffer of Coast to Coast
  - + Two-mile Buffer of St. Johns River-to-Sea Loop

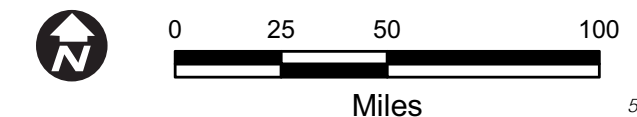
Item #	4398711	N BEACH ST FROM 350 FEET SOUTH OF 2ND ST TO 2ND ST	Tag for Regional Trail System Coast to Coast (C2C) Tier
Description			
Phase, Dollar Amount and Fiscal Year		PE \$ 2,767 18 CON \$ 103,320 18 T	
Item #	4398711	N BEACH ST FROM 350 FEET SOUTH OF 2ND ST TO 2ND ST	Tag for Regional Trail System St. Johns River-to-Sea Loop (SJR2C) Tier
Description			
Phase, Dollar Amount and Fiscal Year		PE \$ 2,767 18 CON \$ 103,320 18 T	

**Notes**

- (1) In the Individual Trail Tier, an allocation to one project phase is not a guarantee of commitment to allocations for future phases.
  - (2) Project costs are subject to change, see: [www.fdot.gov/workprogram/aboutowp.shtm](http://www.fdot.gov/workprogram/aboutowp.shtm).
  - (3) Projects are color coded by the last funded phase.
  - (4) Project phases with funds committed under the past Adopted Work Program are not depicted.
- Source: Florida Department of Transportation; Systems Implementation Office

**Existing Conditions**

- SUN Trail
- SIS Highways
- Water
- Railroads
- County Boundaries





# Shared-Use Nonmotorized (SUN) Trail Program

Projects



District 1

Adopted Work Program

District	Tier Name	FM#	County Name	Facility	Fiscal Year					Total Cost by Phase						Total SUN Trail Funds	Other State, Federal Funds	Total Local Funds	Grand Total
					2022	2023	2024	2025	2026	FS	PDE	PE	ENV	ROW	CON				
1	IND	4475141	Collier	LIVINGSTON FPL TRAIL EXT FROM RADIO RD TO COLLIER COUNTY LINE	\$0	\$0	\$0	\$0	\$1,100,000	\$0	\$1,100,000	\$0	\$0	\$0	\$0	\$1,100,000	\$0	\$0	\$1,100,000
1	IND	4402362	Lee	KISMET PKWY FROM NELSON RD TO DEL PRADO BLVD	\$0	\$0	\$0	\$6,196,959	\$0	\$0	\$0	\$0	\$0	\$0	\$6,196,959	\$6,196,959	\$0	\$0	\$6,196,959
1	IND	4436031	Lee	KISMET PKWY FROM DEL PRADO BLVD TO NE 24TH AVE	\$414,625	\$0	\$0	\$0	\$0	\$0	\$0	\$414,625	\$0	\$0	\$0	\$414,625	\$0	\$0	\$414,625
1	IND	4475151	Lee	JYLP EXT & BRIDGE FROM S OF COLONIAL BLVD TO HANSON ST	\$0	\$0	\$0	\$0	\$5,563,814	\$0	\$0	\$0	\$0	\$0	\$5,563,814	\$5,563,814	\$0	\$0	\$5,563,814
1	IND	4403582	Polk	TENOROC TRL SEGMENT 1 FROM LAKE CRAGO DR TO SR 33 AT OLD COMBEE ROAD	\$0	\$0	\$1,259,579	\$0	\$0	\$0	\$0	\$0	\$0	\$0	\$1,259,579	\$1,259,579	\$0	\$0	\$1,259,579
1	IND	4406031	Polk	FORT FRASER TRAIL EX FROM SR 540(WINTER LAKE RD) TO GLENDALE ST	\$0	\$0	\$2,000,000	\$0	\$0	\$0	\$0	\$0	\$0	\$0	\$2,000,000	\$2,000,000	\$0	\$0	\$2,000,000
1	IND	4436061	Polk	TENOROC TRAIL SEG 2-6 FROM E OF LAKE CRAGO PARK TO BRADDOCK RD	\$0	\$0	\$2,000,000	\$0	\$0	\$0	\$2,000,000	\$0	\$0	\$0	\$2,000,000	\$2,000,000	\$0	\$0	\$2,000,000
1	IND	4404481	Sarasota	LEGACY TRAIL OVER SR 72/CLARK RD AND OVER SR 758/BEE RIDGE RD.	\$550,000	\$7,839,024	\$0	\$0	\$0	\$0	\$0	\$50,000	\$0	\$0	\$8,339,024	\$7,312,674	\$500,000	\$576,350	\$8,389,024
<b>DISTRICT ANNUAL TOTALS</b>					\$964,625	\$7,839,024	\$5,259,579	\$6,196,959	\$6,663,814	\$0	\$3,100,000	\$464,625	\$0	\$0	\$23,359,376	\$25,847,651	\$500,000	\$576,350	\$26,924,001

### Legend

**Adopted Work Program**  
**FY 2021/2022 - 2025/2026**  
**As of 7/1/2021**

FM = Financial Management  
 FS = Feasibility Study; Phase Group - 1 and Phase Type - all but 1 and 9  
 PDE = Project Development and Environment; Phase Group - 2 and Phase Type - all but 1 and 9  
 PE = Preliminary Engineering; Phase Group - 3 and Phase Type - all but 1 and 9  
 ENV = Environmental/Mitigation; Phase Group - C and Phase Type - all but 1 and 9  
 ROW = Right-of-Way Acquisition; Phase Group - 4 and all Phase Type - all but 1 and 9  
 CON and CEI = Construction and Support (may include grants); Phase Groups - 5 and 6; and Phase Type - all but 1 and 9

### Notes

- (1) Tiers: C2C - Coast to Coast; SJR2C - St. Johns River-to-Sea Loop; IND - Individual;
- (2) Project costs are subject to change, see: [www.fdot.gov/workprogram/aboutowp.shtm](http://www.fdot.gov/workprogram/aboutowp.shtm);
- (3) In the IND Tier, an allocation to one project phase is not a guarantee of commitment to allocations for future phases;
- (4) SUN Trail allocations have "TLWR" as the fund code;
- (5) "Other State and Federal funds" are non-TLWR funds administered by FDOT;
- (6) "Local funds" are programmed when a portion of the project is being provided by a non-FDOT source; may include funds from a city, county, another state agency, etc.; and
- (7) When projects cross county lines, "Statewide" is listed as the county name.

# Shared-Use Nonmotorized (SUN) Trail Program

**District 1**  
 State of Florida Department of Transportation  
 Systems Implementation Office  
**Adopted Work Program**  
 FY 2021/2022 - 2025/2026  
 As of 7/1/2021

**Legend**

- Project Phase**
- Feasibility Study (FS)
  - Project Development and Environment (PDE)
  - Environmental Mitigation (ENV)
  - Preliminary Engineering (PE)
  - Right-of-Way Acquisition (ROW)
  - Construction and CEI (CON)

Item # 4398711  
 Description N BEACH ST FROM 350 FEET SOUTH OF 2ND ST TO 2ND ST  
 Phase, Dollar Amount and Fiscal Year PE \$ 2,767 18  
 CON \$ 103,320 18 T

Tag for Individual Trail Tier  
 T = TLWR Funds  
 O = Other Funds  
 L = Local Funds

**Notes**

- (1) In the Individual Trail Tier, an allocation to one project phase is not a guarantee of commitment to allocations for future phases.
  - (2) Project costs are subject to change, see: [www.fdot.gov/workprogram/aboutowp.shtm](http://www.fdot.gov/workprogram/aboutowp.shtm).
  - (3) Projects are color coded by the last funded phase.
  - (4) Project phases with funds committed under the past Adopted Work Program are not depicted.
- Source: Florida Department of Transportation; Systems Implementation Office

**Existing Conditions**

- SUN Trail
- Water
- SIS Highways
- ++ Railroads
- County Boundaries



4436061  
 TENOROC TRAIL SEG 2-6 FROM E OF LAKE CRAGO PARK TO BRADDOCK RD  
 PDE \$ 2,000,000 24 T

4403582  
 TENOROC TRAIL SEGMENT 1 FROM LAKE CRAGO DR TO SR 33 AT OLD COMBEE ROAD  
 CON \$ 1,259,579 24 T

4406031  
 FORT FRASER TRAIL EX FROM SR 540(WINTER LAKE RD) TO GLENDALE ST  
 CON \$ 2,000,000 24 T

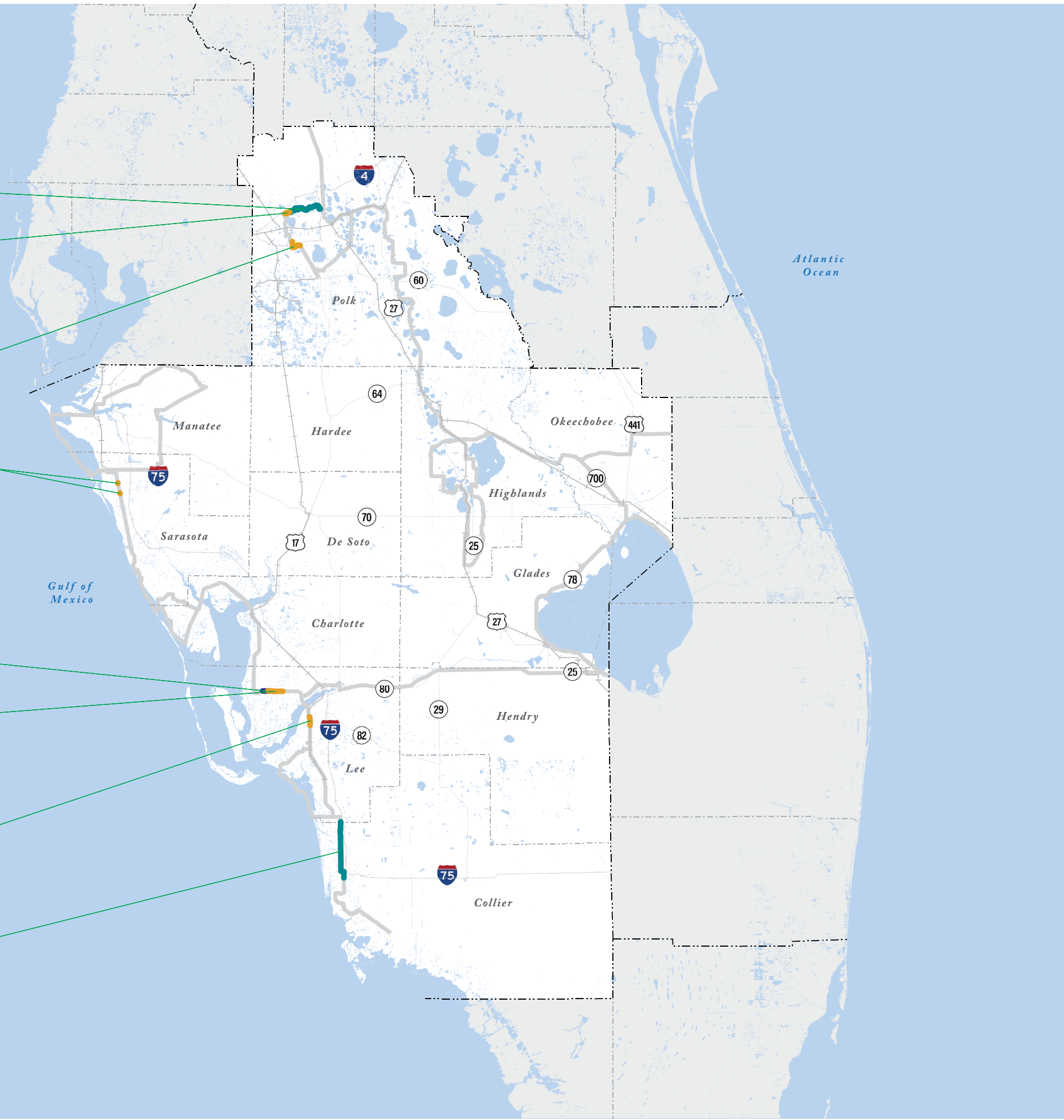
4404481  
 LEGACY TRAIL OVER SR 72/CLARK RD AND OVER SR 758/BEE RIDGE RD.  
 PE \$ 50,000 22  
 CON \$ 8,339,024 23 TOL

4436031  
 KISMET PKWY FROM DEL PRADO BLVD TO NE 24TH AVE  
 PE \$ 414,625 22 T

4402362  
 KISMET PKWY FROM NELSON RD TO DEL PRADO BLVD  
 CON \$ 6,196,959 25 T

4475151  
 JYLP EXT & BRIDGE FROM S OF COLONIAL BLVD TO HANSON ST  
 CON \$ 5,563,814 26 T

4475141  
 LIVINGSTON FPL TRAIL EXT FROM RADIO RD TO COLLIER COUNTY LINE  
 PDE \$ 1,100,000 26 T





# Shared-Use Nonmotorized (SUN) Trail Program

Projects



District 2

Adopted Work Program

District	Tier Name	FM#	County Name	Facility	Fiscal Year					Total Cost by Phase						Total SUN Trail Funds	Other State, Federal Funds	Total Local Funds	Grand Total
					2022	2023	2024	2025	2026	FS	PDE	PE	ENV	ROW	CON				
2	IND	4391751	Alachua	SR26 FROM NEWBERRY TO JONESVILLE	\$0	\$0	\$750,000	\$0	\$0	\$0	\$0	\$750,000	\$0	\$0	\$0	\$750,000	\$0	\$0	\$750,000
2	IND	4331713	Bradford	CR18 HAMPTON TRAIL (CR325 TO CR18) AND TRAILHEAD	\$898,467	\$0	\$0	\$0	\$0	\$0	\$0	\$0	\$0	\$0	\$898,467	\$898,467	\$0	\$0	\$898,467
2	IND	4331715	Bradford	CR18 FROM: SR100 TO: SE 36TH AVENUE	\$3,478,981	\$0	\$0	\$0	\$0	\$0	\$0	\$0	\$0	\$0	\$3,478,981	\$3,387,517	\$91,464	\$0	\$3,478,981
2	IND	4331641	Duval	SRA1A(HECKSCHER DR) FROM HUGUENOT PARK TO GEORGE RIVER BRIDGE	\$0	\$0	\$0	\$0	\$5,073,371	\$0	\$0	\$0	\$0	\$0	\$5,073,371	\$5,073,371	\$0	\$0	\$5,073,371
2	IND	4373372	Nassau	AMELIA ISL PKWY TRL FROM: SRA1A(8TH ST) TO: BAILEY RD	\$0	\$0	\$686,976	\$0	\$0	\$0	\$0	\$0	\$0	\$0	\$686,976	\$686,976	\$0	\$0	\$686,976
2	IND	4470651	Statewide	SR20(US27) FROM WEST OF ICHETUCKNEE RIVER TO SW RIVERSIDE DRIVE	\$0	\$450,000	\$0	\$0	\$0	\$0	\$0	\$0	\$0	\$0	\$450,000	\$450,000	\$0	\$0	\$450,000
2	SJR2C	4470641	Statewide	SRA1A FROM FLAGLER COUNTY LINE TO FORT MATANZAS	\$2,200,000	\$0	\$0	\$0	\$0	\$0	\$0	\$2,200,000	\$0	\$0	\$0	\$2,200,000	\$0	\$0	\$2,200,000
<b>DISTRICT ANNUAL TOTALS</b>					<b>\$6,577,448</b>	<b>\$450,000</b>	<b>\$1,436,976</b>	<b>\$0</b>	<b>\$5,073,371</b>	<b>\$0</b>	<b>\$0</b>	<b>\$2,950,000</b>	<b>\$0</b>	<b>\$0</b>	<b>\$10,587,795</b>	<b>\$13,446,331</b>	<b>\$91,464</b>	<b>\$0</b>	<b>\$13,537,795</b>

**Legend**

**Adopted Work Program**  
**FY 2021/2022 - 2025/2026**  
**As of 7/1/2021**

FM = Financial Management  
 FS = Feasibility Study; Phase Group - 1 and Phase Type - all but 1 and 9  
 PDE = Project Development and Environment; Phase Group - 2 and Phase Type - all but 1 and 9  
 PE = Preliminary Engineering; Phase Group - 3 and Phase Type - all but 1 and 9  
 ENV = Environmental/Mitigation; Phase Group - C and Phase Type - all but 1 and 9  
 ROW = Right-of-Way Acquisition; Phase Group - 4 and all Phase Type - all but 1 and 9  
 CON and CEI = Construction and Support (may include grants); Phase Groups - 5 and 6; and Phase Type - all but 1 and 9

**Notes**

- (1) Tiers: C2C - Coast to Coast; SJR2C - St. Johns River-to-Sea Loop; IND - Individual;
- (2) Project costs are subject to change, see: [www.fdot.gov/workprogram/aboutowp.shtm](http://www.fdot.gov/workprogram/aboutowp.shtm);
- (3) In the IND Tier, an allocation to one project phase is not a guarantee of commitment to allocations for future phases;
- (4) SUN Trail allocations have "TLWR" as the fund code;
- (5) "Other State and Federal funds" are non-TLWR funds administered by FDOT;
- (6) "Local funds" are programmed when a portion of the project is being provided by a non-FDOT source; may include funds from a city, county, another state agency, etc.; and
- (7) When projects cross county lines, "Statewide" is listed as the county name.



## Shared-Use Nonmotorized (SUN) Trail Program

### District 2

State of Florida Department of Transportation  
Systems Implementation Office

### Adopted Work Program

FY 2021/2022 - 2025/2026  
As of 7/1/2021

### Legend

#### Project Phase

- Feasibility Study (FS)
- Project Development and Environment (PDE)
- Environmental Mitigation (ENV)
- Preliminary Engineering (PE)
- Right-of-Way Acquisition (ROW)
- Construction and CEI (CON)
- Two-mile Buffer of St. Johns River-to-Sea Loop

Item #	4398711	N BEACH ST FROM 350 FEET SOUTH OF 2ND ST TO 2 ND ST	Tag for Regional Trail System St. Johns River-to-Sea Loop (SJR2C) Tier
Description			
Phase, Dollar Amount and Fiscal Year	PE \$ 2,767 18	CON \$ 103,320 18	T
Item #	4398711	N BEACH ST FROM 350 FEET SOUTH OF 2ND ST TO 2 ND ST	Tag for Individual Trail Tier
Description			
Phase, Dollar Amount and Fiscal Year	PE \$ 2,767 18	CON \$ 103,320 18	T

T = TLWR Funds  
O = Other Funds  
L = Local Funds

### Notes

- (1) In the Individual Trail Tier, an allocation to one project phase is not a guarantee of commitment to allocations for future phases.
- (2) Project costs are subject to change, see: [www.fdot.gov/workprogram/aboutowp.shtm](http://www.fdot.gov/workprogram/aboutowp.shtm).
- (3) Projects are color coded by the last funded phase.
- (4) Project phases with funds committed under the past Adopted Work Program are not depicted.

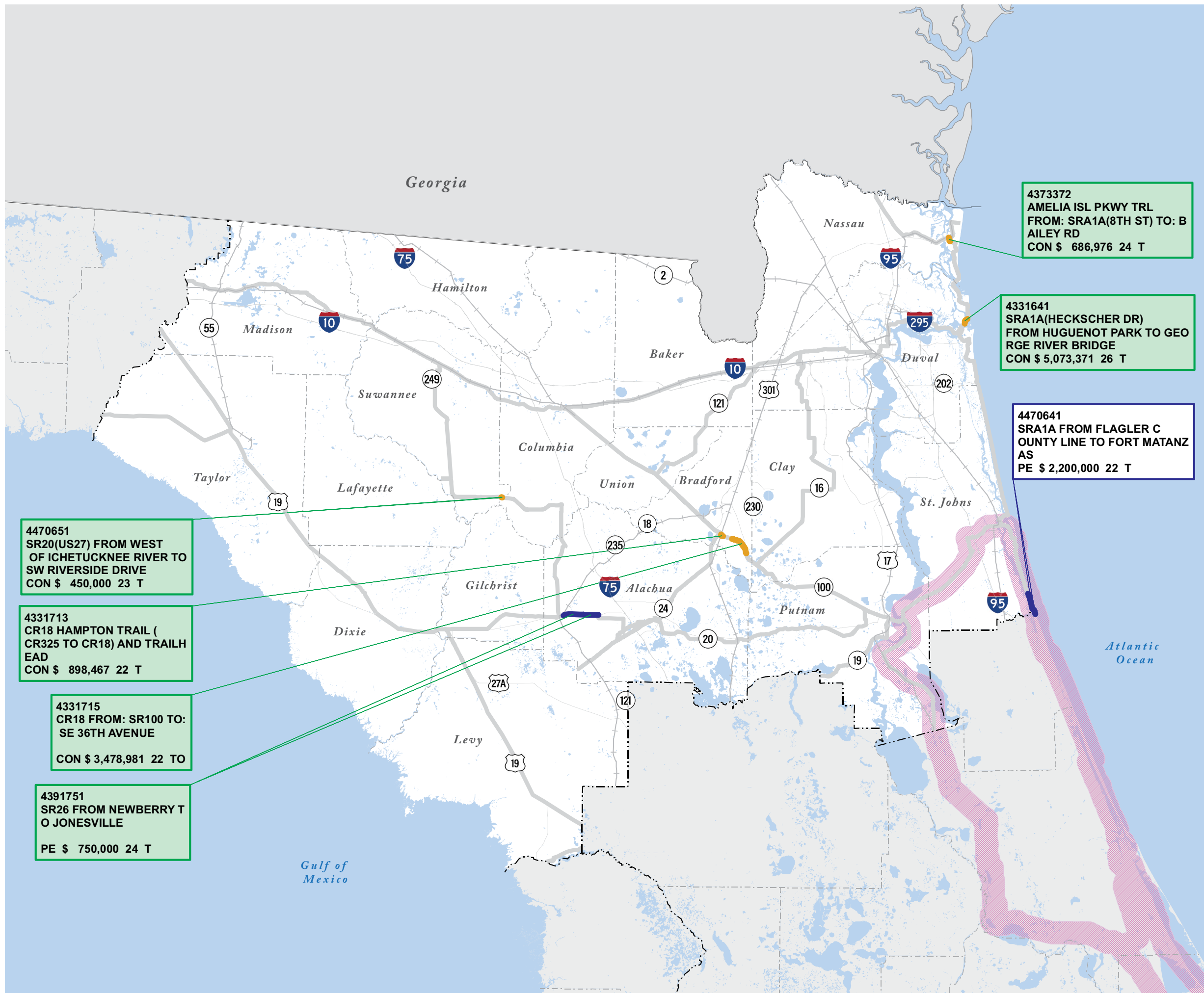
Source: Florida Department of Transportation; Systems Implementation Office

### Existing Conditions

- SUN Trail
- SIS Highways
- Water
- ++ Railroads
- County Boundaries



Miles



4470651  
SR20(US27) FROM WEST OF ICHETUCKNEE RIVER TO SW RIVERSIDE DRIVE  
CON \$ 450,000 23 T

4331713  
CR18 HAMPTON TRAIL ( CR325 TO CR18) AND TRAILH EAD  
CON \$ 898,467 22 T

4331715  
CR18 FROM: SR100 TO: SE 36TH AVENUE  
CON \$ 3,478,981 22 TO

4391751  
SR26 FROM NEWBERRY T O JONESVILLE  
PE \$ 750,000 24 T

4373372  
AMELIA ISL PKWY TRL  
FROM: SRA1A(8TH ST) TO: B AILEY RD  
CON \$ 686,976 24 T

4331641  
SRA1A(HECKSCHER DR)  
FROM HUGUENOT PARK TO GEO RGE RIVER BRIDGE  
CON \$ 5,073,371 26 T

4470641  
SRA1A FROM FLAGLER C OUNTY LINE TO FORT MATANZ AS  
PE \$ 2,200,000 22 T



# Shared-Use Nonmotorized (SUN) Trail Program

Projects



District 3

Adopted Work Program

District	Tier Name	FM#	County Name	Facility	Fiscal Year					Total Cost by Phase						Total SUN Trail Funds	Other State, Federal Funds	Total Local Funds	Grand Total	
					2022	2023	2024	2025	2026	FS	PDE	PE	ENV	ROW	CON					
3	IND	4399281	Bay	LYNN HAVEN RAILS TO TRAILS FROM SR 75 (US 231) TO E 10TH ST	\$6,149,344	\$0	\$0	\$0	\$0	\$0	\$0	\$0	\$0	\$0	\$0	\$6,149,344	\$4,583,402	\$0	\$1,565,942	\$6,149,344
3	IND	4473921	Bay	SR 30 (US 98) & CR 386A 15TH ST MULTI-USE PATH	\$185,000	\$0	\$0	\$0	\$0	\$185,000	\$0	\$0	\$0	\$0	\$0	\$185,000	\$0	\$0	\$185,000	
3	IND	4370902	Franklin	SR 30 (US 98) FROM KENNETH B COPE AVE TO EAST END OF OCHLOCKONEE BR	\$0	\$0	\$0	\$0	\$2,000,000	\$0	\$2,000,000	\$0	\$0	\$0	\$0	\$2,000,000	\$0	\$0	\$2,000,000	
3	IND	4399263	Wakulla	SR 30 (US 98) COASTAL HWY FROM S OF TOWER ROAD TO SR 61 (US 319)	\$220,568	\$0	\$0	\$0	\$0	\$0	\$0	\$0	\$217,403	\$0	\$3,165	\$3,165	\$217,403	\$0	\$220,568	
3	IND	4405501	Wakulla	SR 30 (US 98) FROM W OF SR 363 WOODVILLE HWY TO LIGHTHOUSE RD	\$0	\$263,738	\$3,521,275	\$0	\$0	\$0	\$0	\$0	\$263,738	\$0	\$3,521,275	\$3,521,275	\$263,738	\$0	\$3,785,013	
<b>DISTRICT ANNUAL TOTALS</b>					<b>\$6,554,912</b>	<b>\$263,738</b>	<b>\$3,521,275</b>	<b>\$0</b>	<b>\$2,000,000</b>	<b>\$185,000</b>	<b>\$2,000,000</b>	<b>\$0</b>	<b>\$481,141</b>	<b>\$0</b>	<b>\$9,673,784</b>	<b>\$10,292,842</b>	<b>\$481,141</b>	<b>\$1,565,942</b>	<b>\$12,339,925</b>	

**Legend**

**Adopted Work Program**  
**FY 2021/2022 - 2025/2026**  
**As of 7/1/2021**

FM = Financial Management  
 FS = Feasibility Study; Phase Group - 1 and Phase Type - all but 1 and 9  
 PDE = Project Development and Environment; Phase Group - 2 and Phase Type - all but 1 and 9  
 PE = Preliminary Engineering; Phase Group - 3 and Phase Type - all but 1 and 9  
 ENV = Environmental/Mitigation; Phase Group - C and Phase Type - all but 1 and 9  
 ROW = Right-of-Way Acquisition; Phase Group - 4 and all Phase Type - all but 1 and 9  
 CON and CEI = Construction and Support (may include grants); Phase Groups - 5 and 6; and Phase Type - all but 1 and 9

**Notes**

- (1) Tiers: C2C - Coast to Coast; SJR2C - St. Johns River-to-Sea Loop; IND - Individual;
- (2) Project costs are subject to change, see: [www.fdot.gov/workprogram/aboutowp.shtm](http://www.fdot.gov/workprogram/aboutowp.shtm);
- (3) In the IND Tier, an allocation to one project phase is not a guarantee of commitment to allocations for future phases;
- (4) SUN Trail allocations have "TLWR" as the fund code;
- (5) "Other State and Federal funds" are non-TLWR funds administered by FDOT;
- (6) "Local funds" are programmed when a portion of the project is being provided by a non-FDOT source; may include funds from a city, county, another state agency, etc.; and
- (7) When projects cross county lines, "Statewide" is listed as the county name.

## Shared-Use Nonmotorized (SUN) Trail Program

### District 3

State of Florida Department of Transportation  
Systems Implementation Office

#### Adopted Work Program

FY 2021/2022 - 2025/2026  
As of 7/1/2021

#### Legend

#### Project Phase

- Feasibility Study (FS)
- Project Development and Environment (PDE)
- Environmental Mitigation (ENV)
- Preliminary Engineering (PE)
- Right-of-Way Acquisition (ROW)
- Construction and CEI (CON)

Item #	4398711	Tag for Individual Trail Tier
Description	N BEACH ST FROM 350 FEET SOUTH OF 2ND ST TO 2ND ST	
Phase, Dollar Amount and Fiscal Year	PE \$ 2,767 18 CON \$ 103,320 18	T = TLWR Funds O = Other Funds L = Local Funds

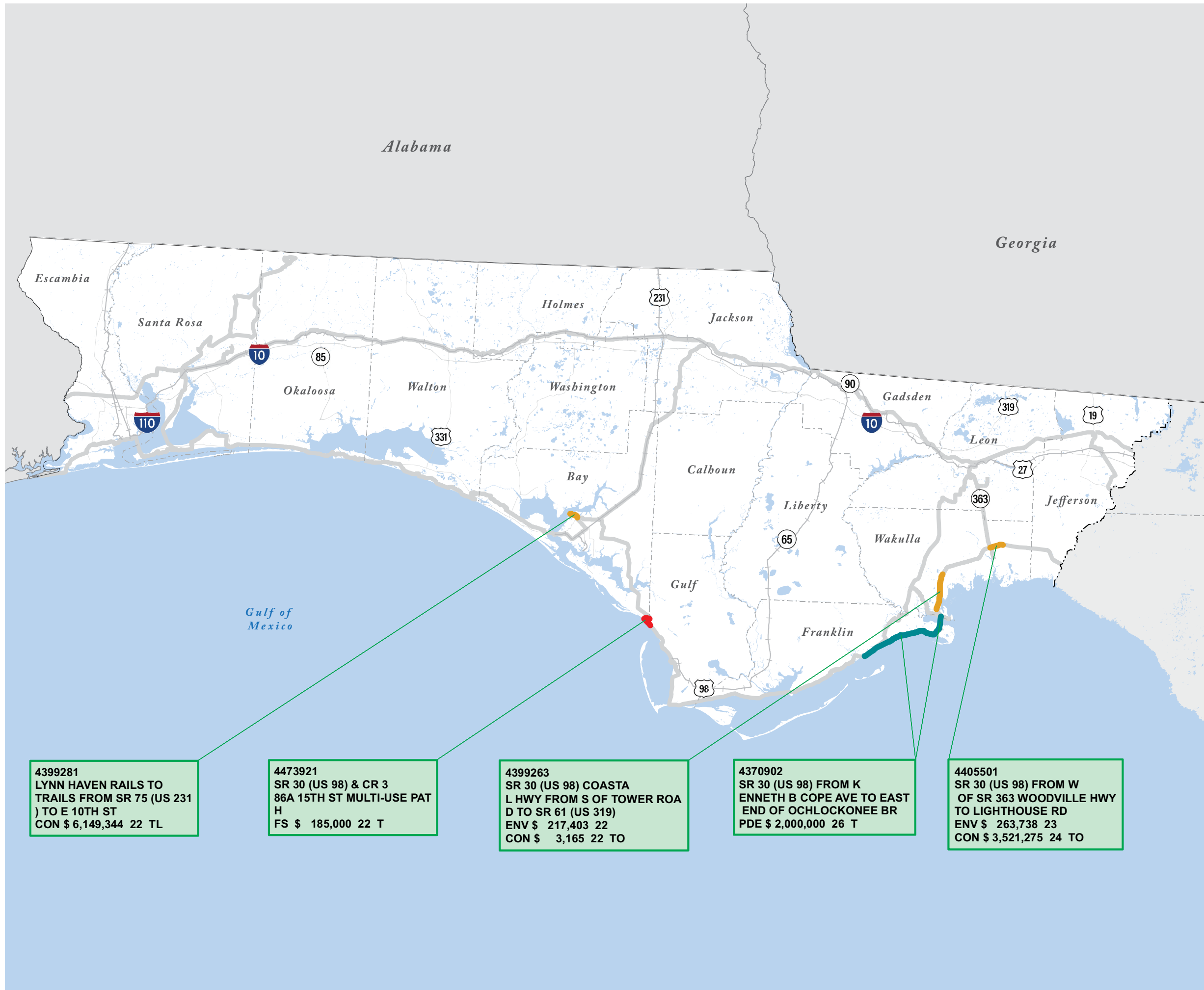
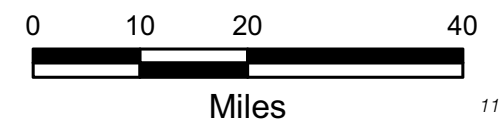
#### Notes

- (1) In the Individual Trail Tier, an allocation to one project phase is not a guarantee of commitment to allocations for future phases.
- (2) Project costs are subject to change, see: [www.fdot.gov/workprogram/aboutowp.shtm](http://www.fdot.gov/workprogram/aboutowp.shtm).
- (3) Projects are color coded by the last funded phase.
- (4) Project phases with funds committed under the past Adopted Work Program are not depicted.

Source: Florida Department of Transportation; Systems Implementation Office

#### Existing Conditions

-  Water
-  SUN Trail
-  Railroads
-  SIS Highways
-  County Boundaries



**4399281**  
LYNN HAVEN RAILS TO TRAILS FROM SR 75 (US 231) TO E 10TH ST  
CON \$ 6,149,344 22 TL

**4473921**  
SR 30 (US 98) & CR 3 86A 15TH ST MULTI-USE PATH  
FS \$ 185,000 22 T

**4399263**  
SR 30 (US 98) COASTAL HWY FROM S OF TOWER ROAD TO SR 61 (US 319)  
ENV \$ 217,403 22  
CON \$ 3,165 22 TO

**4370902**  
SR 30 (US 98) FROM KENNETH B COPE AVE TO EAST END OF OCHLOCKONEE BR  
PDE \$ 2,000,000 26 T

**4405501**  
SR 30 (US 98) FROM WOODVILLE HWY TO LIGHTHOUSE RD  
ENV \$ 263,738 23  
CON \$ 3,521,275 24 TO



# Shared-Use Nonmotorized (SUN) Trail Program

Projects



District 4

Adopted Work Program

District	Tier Name	FM#	County Name	Facility	Fiscal Year					Total Cost by Phase						Total SUN Trail Funds	Other State, Federal Funds	Total Local Funds	Grand Total
					2022	2023	2024	2025	2026	FS	PDE	PE	ENV	ROW	CON				
4	IND	4473981	Martin	SAILFISH CAPITAL TRAIL/MARTIN TRAIL(SEGMENT OF THE EST COAST GREENWAY)	\$0	\$0	\$0	\$0	\$645,000	\$645,000	\$0	\$0	\$0	\$0	\$0	\$645,000	\$0	\$0	\$645,000
4	IND	4399992	St. Lucie	SAVANNAS PRESERVE STATE PARK GAP FROM WALTON RD TO LENNARD RD	\$0	\$6,582,637	\$0	\$0	\$0	\$0	\$0	\$0	\$0	\$0	\$6,582,637	\$6,582,637	\$0	\$0	\$6,582,637
4	IND	4399993	St. Lucie	SAVANNAS PRESERVE STATE PARK FR LENNARD RD TO SAVANNAS RECREATION AREA	\$195,458	\$2,762,463	\$0	\$0	\$0	\$0	\$0	\$135,000	\$88,038	\$2,734,883	\$2,869,883	\$88,038	\$0	\$2,957,921	
4	IND	4400321	St. Lucie	FEC OVERPASS FROM SAVANNAS RECREATION AREA TO SOUTH OF SAVANNAH RD.	\$445,000	\$213,651	\$64,750	\$2,738,340	\$0	\$0	\$0	\$445,000	\$165,000	\$53,401	\$2,798,340	\$3,408,340	\$53,401	\$0	\$3,461,741
4	IND	4400342	St. Lucie	HISTORIC HIGHWAYMAN TRAIL GAP FROM INDIAN HILLS DR. TO GEORGIA AVE.	\$0	\$762,176	\$0	\$0	\$0	\$0	\$0	\$0	\$0	\$0	\$762,176	\$762,176	\$0	\$0	\$762,176
4	IND	4435061	St. Lucie	SR-A1A FROM FT PIERCE INLET STATE PARK TO SLC/INDIAN RIVER COUNTY LINE	\$0	\$0	\$0	\$0	\$1,077,556	\$0	\$0	\$877,556	\$200,000	\$0	\$0	\$1,077,556	\$0	\$0	\$1,077,556
4	IND	4473991	St. Lucie	PORT OF FT. PIERCE OVERPASS CONNECTOR	\$250,000	\$0	\$0	\$0	\$0	\$250,000	\$0	\$0	\$0	\$0	\$0	\$250,000	\$0	\$0	\$250,000
<b>DISTRICT ANNUAL TOTALS</b>					\$890,458	\$10,320,927	\$64,750	\$2,738,340	\$1,722,556	\$895,000	\$0	\$1,322,556	\$500,000	\$141,439	\$12,878,036	\$15,595,592	\$141,439	\$0	\$15,737,031

Legend

Adopted Work Program

FY 2021/2022 - 2025/2026  
As of 7/1/2021

FM = Financial Management  
 FS = Feasibility Study; Phase Group - 1 and Phase Type - all but 1 and 9  
 PDE = Project Development and Environment; Phase Group - 2 and Phase Type - all but 1 and 9  
 PE = Preliminary Engineering; Phase Group - 3 and Phase Type - all but 1 and 9  
 ENV = Environmental/Mitigation; Phase Group - C and Phase Type - all but 1 and 9  
 ROW = Right-of-Way Acquisition; Phase Group - 4 and all Phase Type - all but 1 and 9  
 CON and CEI = Construction and Support (may include grants); Phase Groups - 5 and 6; and Phase Type - all but 1 and 9

Notes

- (1) Tiers: C2C - Coast to Coast; SJR2C - St. Johns River-to-Sea Loop; IND - Individual;
- (2) Project costs are subject to change, see: [www.fdot.gov/workprogram/aboutowp.shtm](http://www.fdot.gov/workprogram/aboutowp.shtm);
- (3) In the IND Tier, an allocation to one project phase is not a guarantee of commitment to allocations for future phases;
- (4) SUN Trail allocations have "TLWR" as the fund code;
- (5) "Other State and Federal funds" are non-TLWR funds administered by FDOT;
- (6) "Local funds" are programmed when a portion of the project is being provided by a non-FDOT source; may include funds from a city, county, another state agency, etc.; and
- (7) When projects cross county lines, "Statewide" is listed as the county name.

# Shared-Use Nonmotorized (SUN) Trail Program

**District 4**

State of Florida Department of Transportation  
Systems Implementation Office

**Adopted Work Program**

**FY 2021/2022 - 2025/2026**  
As of 7/1/2021

**Legend**

- Project Phase**
- Feasibility Study (FS)
  - Project Development and Environment (PDE)
  - Environmental Mitigation (ENV)
  - Preliminary Engineering (PE)
  - Right-of-Way Acquisition (ROW)
  - Construction and CEI (CON)

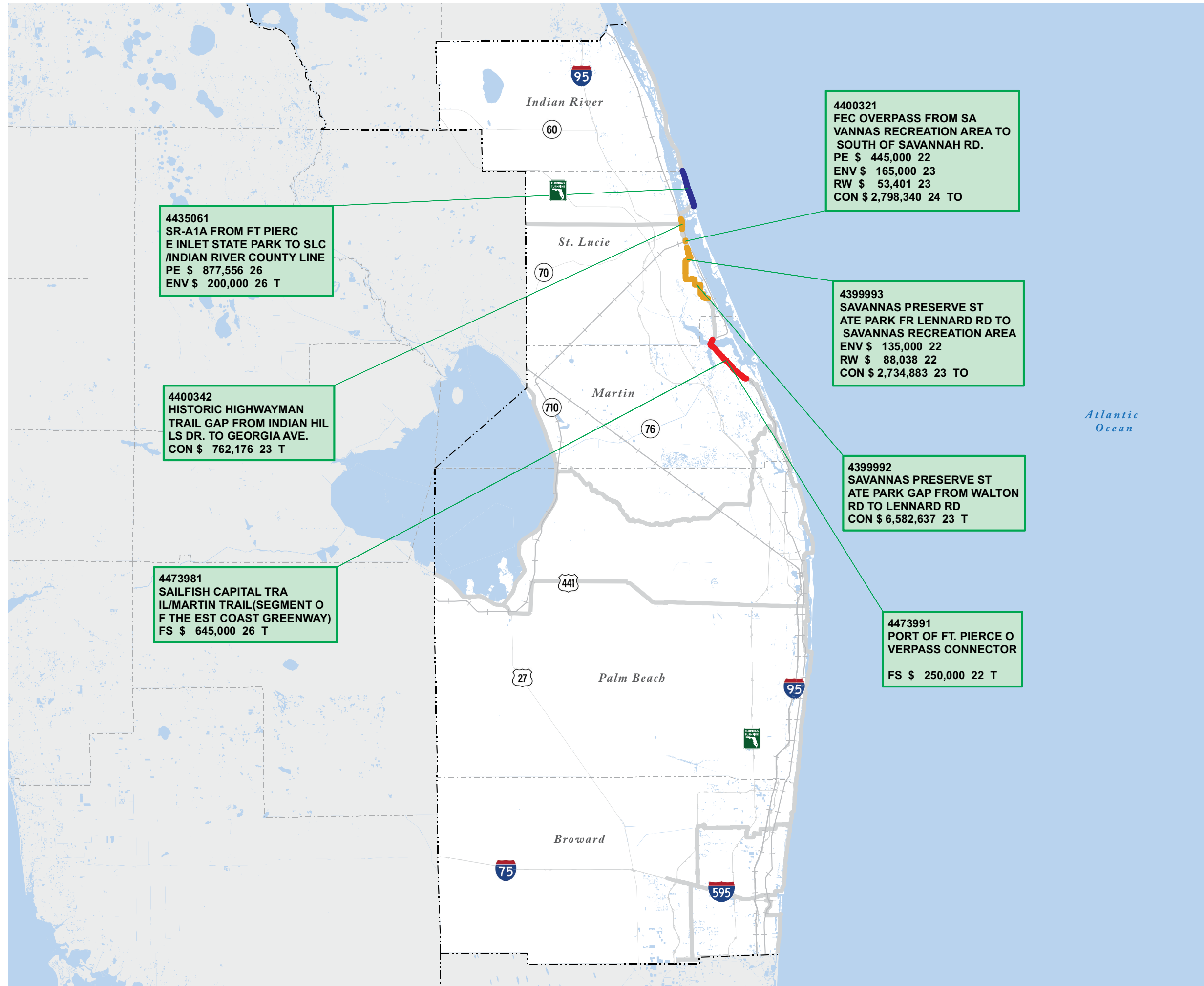
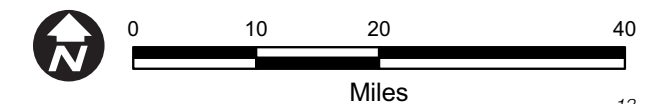
Item #	4398711	Tag for Individual Trail Tier
Description	N BEACH ST FROM 350 FEET SOUTH OF 2ND ST TO 2ND ST	
Phase, Dollar Amount and Fiscal Year	PE \$ 2,767 18 CON \$ 103,320 18 T	T = TLWR Funds O = Other Funds L = Local Funds

**Notes**

- (1) In the Individual Trail Tier, an allocation to one project phase is not a guarantee of commitment to allocations for future phases.
  - (2) Project costs are subject to change, see: [www.fdot.gov/workprogram/aboutowp.shtm](http://www.fdot.gov/workprogram/aboutowp.shtm).
  - (3) Projects are color coded by the last funded phase.
  - (4) Project phases with funds committed under the past Adopted Work Program are not depicted.
- Source: Florida Department of Transportation; Systems Implementation Office

**Existing Conditions**

- SUN Trail
- SIS Highways
- Water
- ++ Railroads
- County Boundaries





# Shared-Use Nonmotorized (SUN) Trail Program

Projects



District 5

Adopted Work Program

District	Tier Name	FM#	County Name	Facility	Fiscal Year					Total Cost by Phase						Total SUN Trail Funds	Other State, Federal Funds	Total Local Funds	Grand Total
					2022	2023	2024	2025	2026	FS	PDE	PE	ENV	ROW	CON				
5	C2C	4370932	Brevard	SPACE COAST TRAIL FROM MINWR PARK ENTRANCE TO W OF KENNEDY PKWY	\$500,000	\$500,000	\$0	\$0	\$0	\$0	\$0	\$0	\$1,000,000	\$0	\$0	\$1,000,000	\$0	\$0	\$1,000,000
5	C2C	4364331	Orange	ORANGE COUNTY GAP SEGMENT 2 FROM HIAWASSEE RD TO NORTH OF SR 414	\$0	\$0	\$0	\$0	\$7,311,378	\$0	\$0	\$0	\$0	\$0	\$7,311,378	\$7,004,514	\$0	\$306,864	\$7,311,378
5	SJR2C	4390396	Volusia	SPR TO SPR TRAIL PHASE 3C W HIGHBANKS RD TO DEBARY PLANTATION BLVD	\$0	\$0	\$1,173,000	\$0	\$0	\$0	\$0	\$0	\$0	\$0	\$1,173,000	\$1,173,000	\$0	\$0	\$1,173,000
5	SJR2C	4398622	Volusia	TITUSVILLE TO EDGEWATER TRAIL FROM US 1 TO DALE AVE	\$0	\$5,889,944	\$0	\$0	\$0	\$0	\$0	\$0	\$0	\$0	\$5,889,944	\$5,889,944	\$0	\$0	\$5,889,944
5	SJR2C	4398641	Volusia	ST JOHNS RIVER TO SEA LOOP MYRTLE AVE FROM 10TH ST TO SR 44/LYTLA AVE	\$1,104,497	\$0	\$1,972,117	\$0	\$0	\$0	\$0	\$77,500	\$0	\$526,997	\$2,472,117	\$2,499,114	\$577,500	\$0	\$3,076,614
5	SJR2C	4398652	Volusia	SJR2C LOOP TRAIL - PALMETTO AVE FROM RIDGE BLVD TO BEVILLE RD	\$0	\$0	\$50,000	\$1,986,175	\$0	\$0	\$0	\$50,000	\$0	\$0	\$1,986,175	\$1,986,175	\$50,000	\$0	\$2,036,175
5	SJR2C	4398653	Volusia	SJR2C LOOP TRAIL (SPRUCE CREEK RD) FROM S OF SELIN CIR TO HERBERT ST	\$0	\$421,600	\$0	\$0	\$0	\$0	\$0	\$0	\$0	\$0	\$421,600	\$421,600	\$0	\$0	\$421,600
5	SJR2C	4479631	Volusia	EAST COAST GREENWAY FROM SR 44 / LYTLA AVE TO US 1	\$0	\$0	\$0	\$0	\$750,000	\$0	\$750,000	\$0	\$0	\$0	\$750,000	\$750,000	\$0	\$0	\$750,000
<b>DISTRICT ANNUAL TOTALS</b>					\$1,604,497	\$6,811,544	\$3,195,117	\$1,986,175	\$8,061,378	\$0	\$750,000	\$127,500	\$1,000,000	\$526,997	\$19,254,214	\$20,724,347	\$627,500	\$306,864	\$21,658,711

**Legend**

**Adopted Work Program**

**FY 2021/2022 - 2025/2026  
As of 7/1/2021**

FM = Financial Management  
 FS = Feasibility Study; Phase Group - 1 and Phase Type - all but 1 and 9  
 PDE = Project Development and Environment; Phase Group - 2 and Phase Type - all but 1 and 9  
 PE = Preliminary Engineering; Phase Group - 3 and Phase Type - all but 1 and 9  
 ENV = Environmental/Mitigation; Phase Group - C and Phase Type - all but 1 and 9  
 ROW = Right-of-Way Acquisition; Phase Group - 4 and all Phase Type - all but 1 and 9  
 CON and CEI = Construction and Support (may include grants); Phase Groups - 5 and 6; and Phase Type - all but 1 and 9

**Notes**

- (1) Tiers: C2C - Coast to Coast; SJR2C - St. Johns River-to-Sea Loop; IND - Individual;
- (2) Project costs are subject to change, see: [www.fdot.gov/workprogram/aboutowp.shtm](http://www.fdot.gov/workprogram/aboutowp.shtm);
- (3) In the IND Tier, an allocation to one project phase is not a guarantee of commitment to allocations for future phases;
- (4) SUN Trail allocations have "TLWR" as the fund code;
- (5) "Other State and Federal funds" are non-TLWR funds administered by FDOT;
- (6) "Local funds" are programmed when a portion of the project is being provided by a non-FDOT source; may include funds from a city, county, another state agency, etc.; and
- (7) When projects cross county lines, "Statewide" is listed as the county name.

# Shared-Use Nonmotorized (SUN) Trail Program

**District 5**

State of Florida Department of Transportation  
Systems Implementation Office

**Adopted Work Program**

**FY 2021/2022 - 2025/2026**  
As of 7/1/2021

**Legend**

- Project Phase**
- Feasibility Study (FS)
  - Project Development and Environment (PDE)
  - Environmental Mitigation (ENV)
  - Preliminary Engineering (PE)
  - Right-of-Way Acquisition (ROW)
  - Construction and CEI (CON)
  - Two-mile Buffer of Coast to Coast
  - Two-mile Buffer of St. Johns River-to-Sea Loop

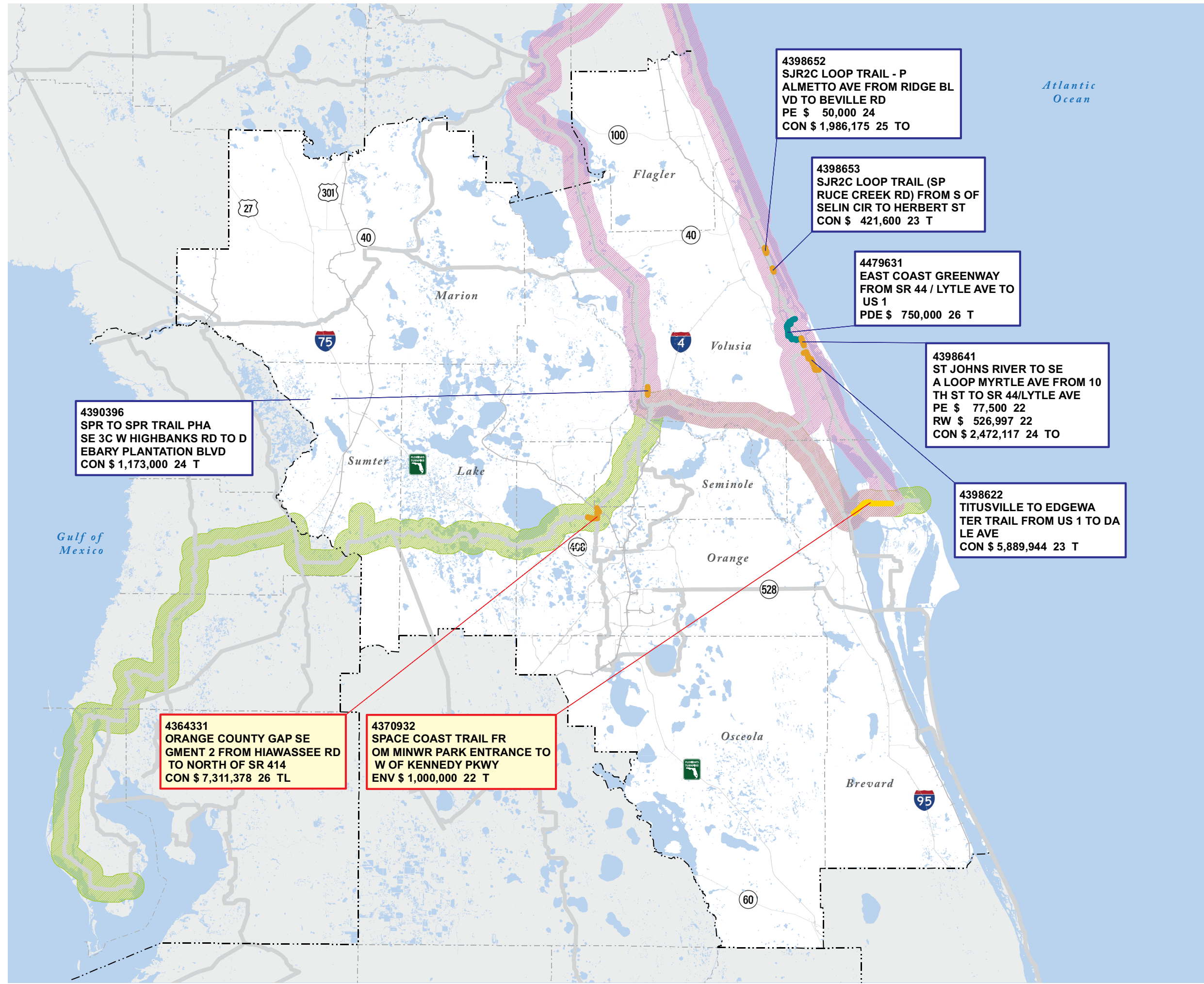
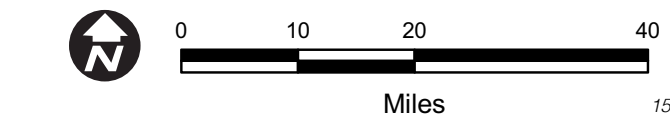
Item #	4398711	Tag for Regional Trail System Coast to Coast (C2C) Tier
Description	N BEACH ST FROM 350 FEET SOUTH OF 2ND ST TO 2ND ST	
Phase, Dollar Amount and Fiscal Year	PE \$ 2,767 18 CON \$ 103,320 18 T	
Item #	4398711	Tag for Regional Trail System St. Johns River-to-Sea Loop (SJR2C) Tier
Description	N BEACH ST FROM 350 FEET SOUTH OF 2ND ST TO 2ND ST	
Phase, Dollar Amount and Fiscal Year	PE \$ 2,767 18 CON \$ 103,320 18 T	

**Notes**

- (1) In the Individual Trail Tier, an allocation to one project phase is not a guarantee of commitment to allocations for future phases.
  - (2) Project costs are subject to change, see: [www.fdot.gov/workprogram/aboutowp.shtm](http://www.fdot.gov/workprogram/aboutowp.shtm).
  - (3) Projects are color coded by the last funded phase.
  - (4) Project phases with funds committed under the past Adopted Work Program are not depicted.
- Source: Florida Department of Transportation; Systems Implementation Office

**Existing Conditions**

- SUN Trail
- SIS Highways
- Water
- ++ Railroads
- County Boundaries



**4398652**  
SJR2C LOOP TRAIL - P  
ALMETTO AVE FROM RIDGE BL  
VD TO BEVILLE RD  
PE \$ 50,000 24  
CON \$ 1,986,175 25 TO

**4398653**  
SJR2C LOOP TRAIL (SP  
RUCÉ CREEK RD) FROM S OF  
SELIN CIR TO HERBERT ST  
CON \$ 421,600 23 T

**4479631**  
EAST COAST GREENWAY  
FROM SR 44 / LYTLE AVE TO  
US 1  
PDE \$ 750,000 26 T

**4398641**  
ST JOHNS RIVER TO SE  
A LOOP MYRTLE AVE FROM 10  
TH ST TO SR 44/LYTLE AVE  
PE \$ 77,500 22  
RW \$ 526,997 22  
CON \$ 2,472,117 24 TO

**4398622**  
TITUSVILLE TO EDGEWA  
TER TRAIL FROM US 1 TO DA  
LE AVE  
CON \$ 5,889,944 23 T

**4390396**  
SPR TO SPR TRAIL PHA  
SE 3C W HIGHBANKS RD TO D  
EBARY PLANTATION BLVD  
CON \$ 1,173,000 24 T

**4364331**  
ORANGE COUNTY GAP SE  
GMENT 2 FROM HIAWASSEE RD  
TO NORTH OF SR 414  
CON \$ 7,311,378 26 TL

**4370932**  
SPACE COAST TRAIL FR  
OM MINWR PARK ENTRANCE TO  
W OF KENNEDY PKWY  
ENV \$ 1,000,000 22 T



# Shared-Use Nonmotorized (SUN) Trail Program

Projects



District 6

Adopted Work Program

District	Tier Name	FM#	County Name	Facility	Fiscal Year					Total Cost by Phase						Total SUN Trail Funds	Other State, Federal Funds	Total Local Funds	Grand Total
					2022	2023	2024	2025	2026	FS	PDE	PE	ENV	ROW	CON				
6	IND	4166604	Miami-Dade	MIAMI DADE COUNTY - LUDLAM TRAIL FROM NW 7 STREET TO SW 40 STREET	\$0	\$0	\$8,000,000	\$0	\$0	\$0	\$0	\$0	\$0	\$0	\$8,000,000	\$8,000,000	\$0	\$0	\$8,000,000
6	IND	4398981	Miami-Dade	BISCAYNE TRAIL SEGMENT D PHASE II FROM SW 117 AVE TO SW 137 AVE	\$0	\$0	\$1,519,597	\$0	\$0	\$0	\$0	\$0	\$0	\$0	\$1,519,597	\$1,254,731	\$0	\$264,866	\$1,519,597
6	IND	4409092	Monroe	SR 5/US 1 FROM UPPER SUGARLOAF KEY TO LOWER SUGARLOAF KEY	\$0	\$0	\$0	\$10,000,000	\$0	\$0	\$0	\$0	\$0	\$0	\$10,000,000	\$10,000,000	\$0	\$0	\$10,000,000
<b>DISTRICT ANNUAL TOTALS</b>					\$0	\$0	\$9,519,597	\$10,000,000	\$0	\$0	\$0	\$0	\$0	\$0	\$19,519,597	\$19,254,731	\$0	\$264,866	\$19,519,597

### Legend

#### Adopted Work Program

FY 2021/2022 - 2025/2026  
As of 7/1/2021

FM = Financial Management  
 FS = Feasibility Study; Phase Group - 1 and Phase Type - all but 1 and 9  
 PDE = Project Development and Environment; Phase Group - 2 and Phase Type - all but 1 and 9  
 PE = Preliminary Engineering; Phase Group - 3 and Phase Type - all but 1 and 9  
 ENV = Environmental/Mitigation; Phase Group - C and Phase Type - all but 1 and 9  
 ROW = Right-of-Way Acquisition; Phase Group - 4 and all Phase Type - all but 1 and 9  
 CON and CEI = Construction and Support (may include grants); Phase Groups - 5 and 6; and Phase Type - all but 1 and 9

### Notes

- (1) Tiers: C2C - Coast to Coast; SJR2C - St. Johns River-to-Sea Loop; IND - Individual;
- (2) Project costs are subject to change, see: [www.fdot.gov/workprogram/aboutowp.shtm](http://www.fdot.gov/workprogram/aboutowp.shtm);
- (3) In the IND Tier, an allocation to one project phase is not a guarantee of commitment to allocations for future phases;
- (4) SUN Trail allocations have "TLWR" as the fund code;
- (5) "Other State and Federal funds" are non-TLWR funds administered by FDOT;
- (6) "Local funds" are programmed when a portion of the project is being provided by a non-FDOT source; may include funds from a city, county, another state agency, etc.; and
- (7) When projects cross county lines, "Statewide" is listed as the county name.



## Shared-Use Nonmotorized (SUN) Trail Program

### District 6

State of Florida Department of Transportation  
Systems Implementation Office

### Adopted Work Program

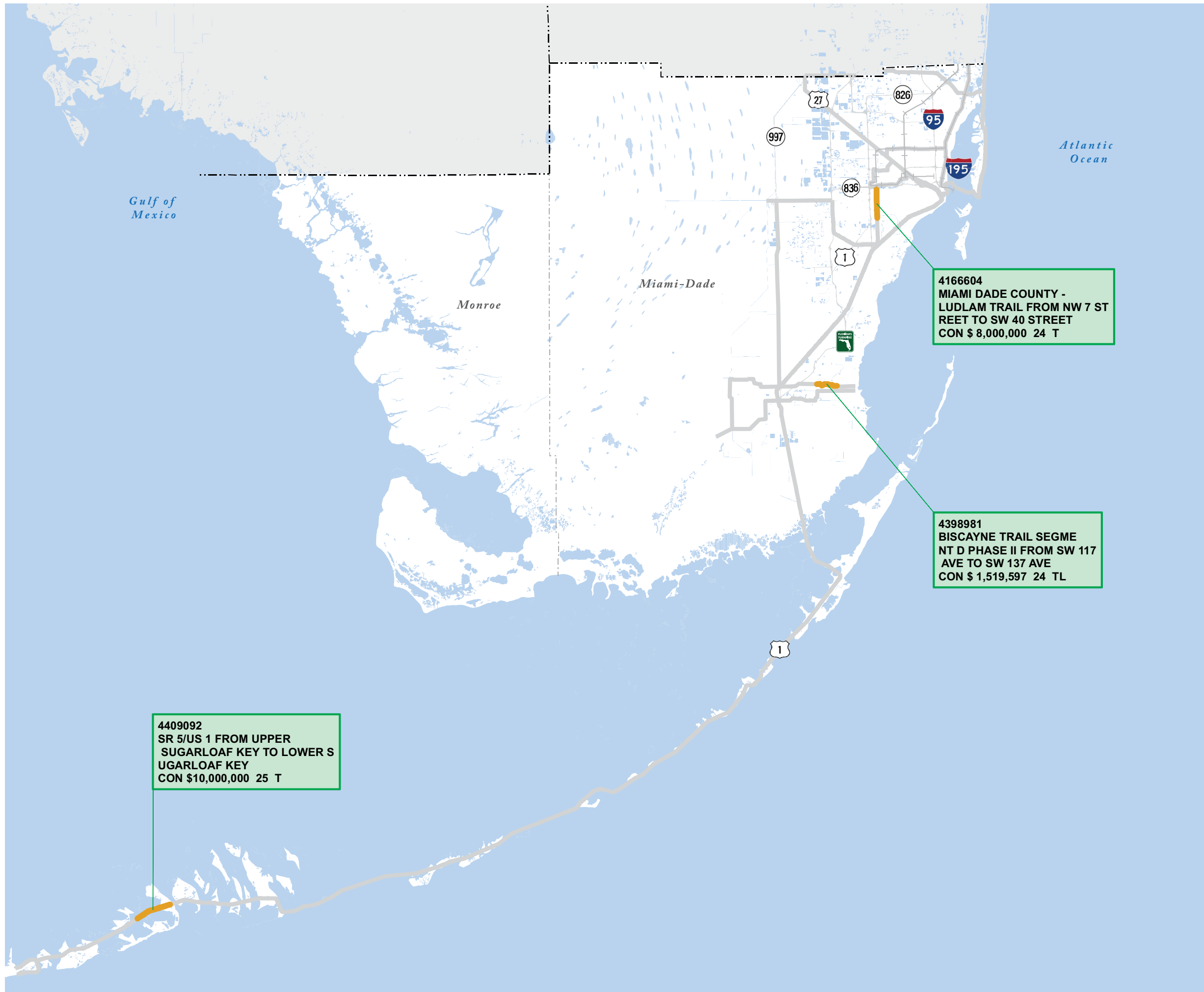
FY 2021/2022 - 2025/2026  
As of 7/1/2021

### Legend

#### Project Phase

- Feasibility Study (FS)
- Project Development and Environment (PDE)
- Environmental Mitigation (ENV)
- Preliminary Engineering (PE)
- Right-of-Way Acquisition (ROW)
- Construction and CEI (CON)

Item #	4398711	Tag for Individual Trail Tier
Description	N BEACH ST FROM 350 FEET SOUTH OF 2ND ST TO 2ND ST	
Phase, Dollar Amount and Fiscal Year	PE \$ 2,767 18 CON \$ 103,320 18 T	T = TLWR Funds O = Other Funds L = Local Funds



**4409092**  
SR 5/US 1 FROM UPPER SUGARLOAF KEY TO LOWER SUGARLOAF KEY  
CON \$10,000,000 25 T

**4166604**  
MIAMI DADE COUNTY - LUDLAM TRAIL FROM NW 7 STREET TO SW 40 STREET  
CON \$ 8,000,000 24 T

**4398981**  
BISCAYNE TRAIL SEGMENT D PHASE II FROM SW 117 AVE TO SW 137 AVE  
CON \$ 1,519,597 24 TL


### Notes

- (1) In the Individual Trail Tier, an allocation to one project phase is not a guarantee of commitment to allocations for future phases.
- (2) Project costs are subject to change, see: [www.fdot.gov/workprogram/aboutowp.shtm](http://www.fdot.gov/workprogram/aboutowp.shtm).
- (3) Projects are color coded by the last funded phase.
- (4) Project phases with funds committed under the past Adopted Work Program are not depicted.

Source: Florida Department of Transportation; Systems Implementation Office

### Existing Conditions

- SUN Trail
- SIS Highways
- Water
- ++ Railroads
- County Boundaries



Miles



# Shared-Use Nonmotorized (SUN) Trail Program

Projects



District 7

Adopted Work Program

District	Tier Name	FM#	County Name	Facility	Fiscal Year					Total Cost by Phase						Total SUN Trail Funds	Other State, Federal Funds	Total Local Funds	Grand Total
					2022	2023	2024	2025	2026	FS	PDE	PE	ENV	ROW	CON				
7	C2C	4372642	Hernando	GOOD NEIGHBOR TRAIL GAP FR W OF SR 50/CORTEZ BLVD TO GOOD NEIGHBOR TR	\$10,419,968	\$0	\$0	\$0	\$0	\$0	\$0	\$0	\$0	\$2,495,120	\$7,924,848	\$10,316,845	\$103,123	\$0	\$10,419,968
7	IND	4402651	Pasco	ORANGE BELT TRAIL - SEG 1 FROM E OF LITTLE RD TO SR 54	\$0	\$0	\$0	\$3,877,366	\$0	\$0	\$0	\$0	\$0	\$0	\$3,877,366	\$3,877,366	\$0	\$0	\$3,877,366
7	IND	4400933	Pinellas	PINELLAS TRAIL LOOP - PH 4 FROM 126TH AVE N TO ULMERTON RD	\$293,627	\$0	\$2,180,830	\$0	\$0	\$0	\$0	\$293,627	\$0	\$0	\$2,180,830	\$2,474,457	\$0	\$0	\$2,474,457
<b>DISTRICT ANNUAL TOTALS</b>					\$10,713,595	\$0	\$2,180,830	\$3,877,366	\$0	\$0	\$0	\$293,627	\$0	\$2,495,120	\$13,983,044	\$16,668,668	\$103,123	\$0	\$16,771,791

## Legend

### Adopted Work Program

FY 2021/2022 - 2025/2026  
As of 7/1/2021

FM = Financial Management  
 FS = Feasibility Study; Phase Group - 1 and Phase Type - all but 1 and 9  
 PDE = Project Development and Environment; Phase Group - 2 and Phase Type - all but 1 and 9  
 PE = Preliminary Engineering; Phase Group - 3 and Phase Type - all but 1 and 9  
 ENV = Environmental/Mitigation; Phase Group - C and Phase Type - all but 1 and 9  
 ROW = Right-of-Way Acquisition; Phase Group - 4 and all Phase Type - all but 1 and 9  
 CON and CEI = Construction and Support (may include grants); Phase Groups - 5 and 6; and Phase Type - all but 1 and 9

## Notes

- (1) Tiers: C2C - Coast to Coast; SJR2C - St. Johns River-to-Sea Loop; IND - Individual;
- (2) Project costs are subject to change, see: [www.fdot.gov/workprogram/aboutowp.shtm](http://www.fdot.gov/workprogram/aboutowp.shtm);
- (3) In the IND Tier, an allocation to one project phase is not a guarantee of commitment to allocations for future phases;
- (4) SUN Trail allocations have "TLWR" as the fund code;
- (5) "Other State and Federal funds" are non-TLWR funds administered by FDOT;
- (6) "Local funds" are programmed when a portion of the project is being provided by a non-FDOT source; may include funds from a city, county, another state agency, etc.; and
- (7) When projects cross county lines, "Statewide" is listed as the county name.

# Shared-Use Nonmotorized (SUN) Trail Program

## District 7

State of Florida Department of Transportation  
Systems Implementation Office

### Adopted Work Program

FY 2021/2022 - 2025/2026  
As of 7/1/2021

### Legend

#### Project Phase

- Feasibility Study (FS)
- Project Development and Environment (PDE)
- Environmental Mitigation (ENV)
- Preliminary Engineering (PE)
- Right-of-Way Acquisition (ROW)
- Construction and CEI (CON)
- Two-mile Buffer of Coast to Coast

Item #	4398711	Tag for Regional Trail System
Description	N BEACH ST FROM 350 FEET SOUTH OF 2ND ST TO 2ND ST	Coast to Coast (C2C) Tier
Phase, Dollar Amount and Fiscal Year	PE \$ 2,767 18 CON \$ 103,320 18 T	
Item #	4398711	Tag for Individual Trail Tier
Description	N BEACH ST FROM 350 FEET SOUTH OF 2ND ST TO 2ND ST	
Phase, Dollar Amount and Fiscal Year	PE \$ 2,767 18 CON \$ 103,320 18 T	

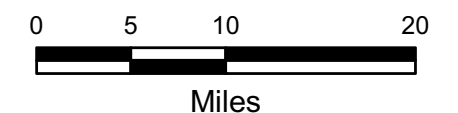
T = TLWR Funds  
O = Other Funds  
L = Local Funds

### Notes

- (1) In the Individual Trail Tier, an allocation to one project phase is not a guarantee of commitment to allocations for future phases.
  - (2) Project costs are subject to change, see: [www.fdot.gov/workprogram/aboutowp.shtm](http://www.fdot.gov/workprogram/aboutowp.shtm).
  - (3) Projects are color coded by the last funded phase.
  - (4) Project phases with funds committed under the past Adopted Work Program are not depicted.
- Source: Florida Department of Transportation; Systems Implementation Office

### Existing Conditions

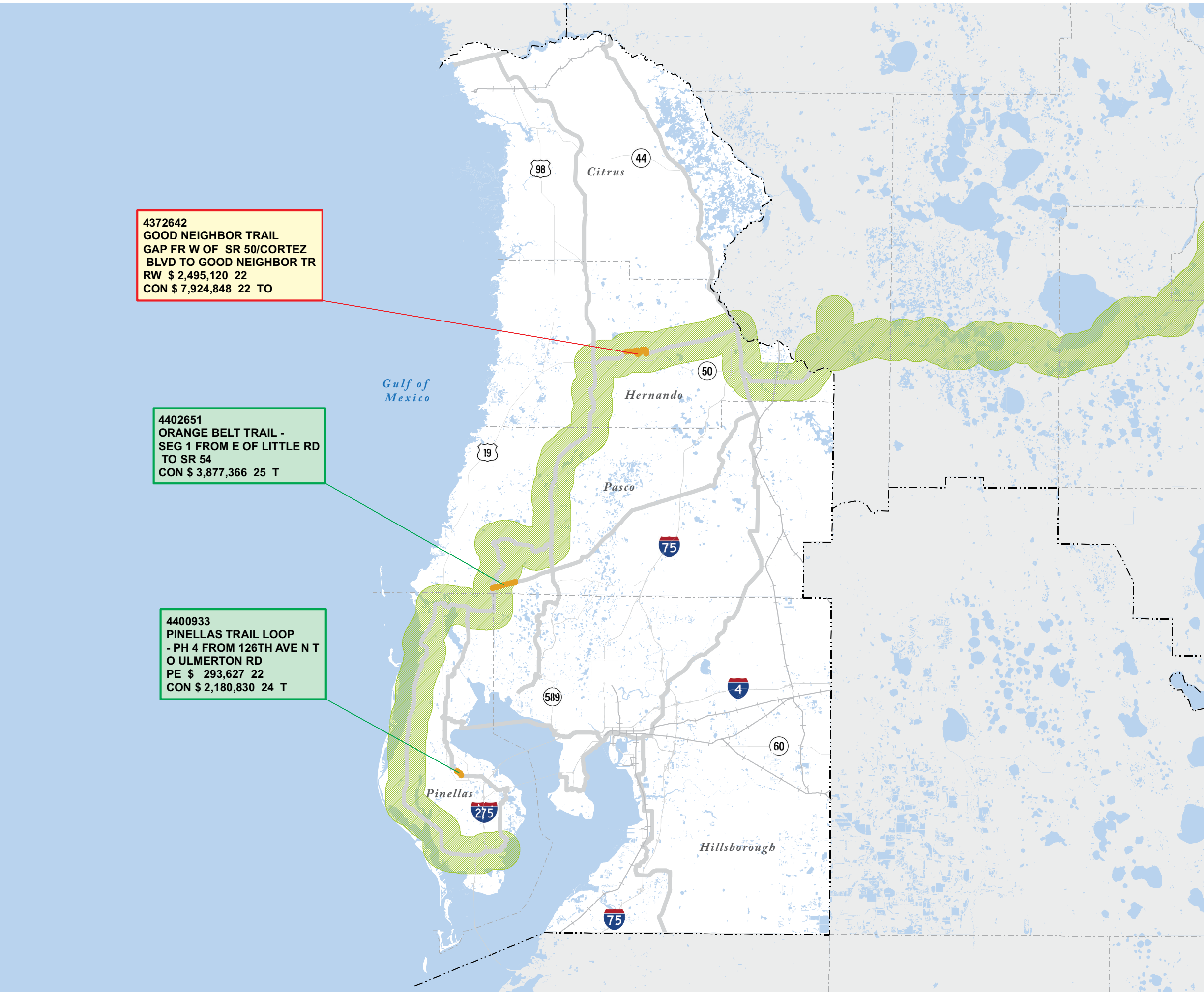
- SUN Trail
- SIS Highways
- Water
- ++ Railroads
- County Boundaries



4372642  
GOOD NEIGHBOR TRAIL  
GAP FR W OF SR 50/CORTEZ  
BLVD TO GOOD NEIGHBOR TR  
RW \$ 2,495,120 22  
CON \$ 7,924,848 22 TO

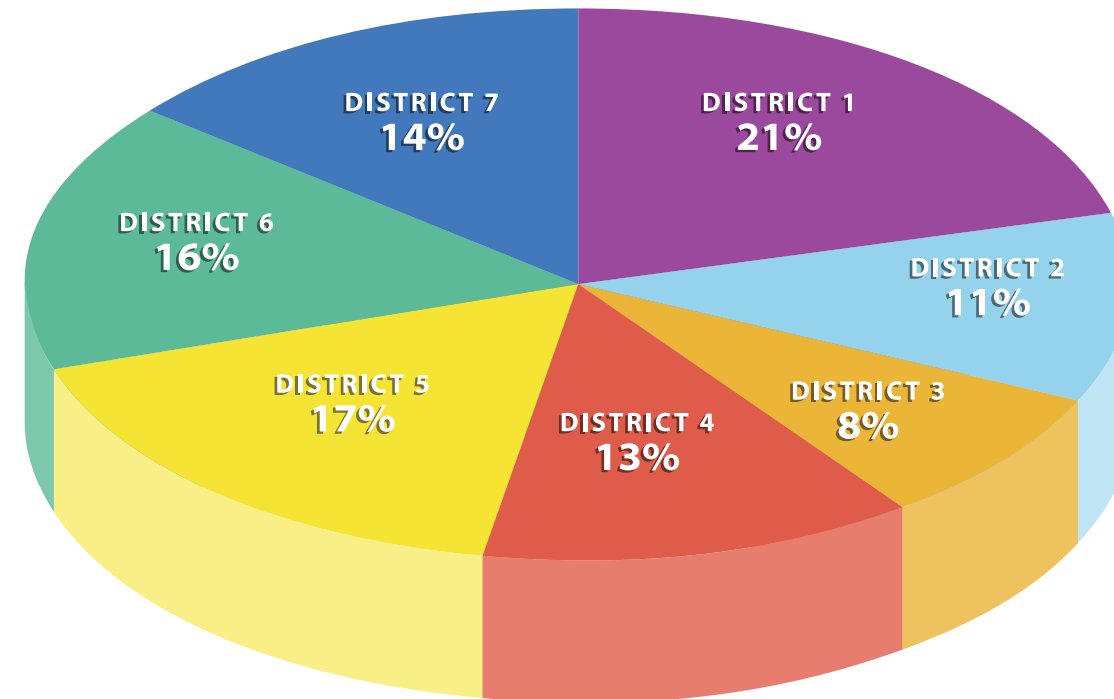
4402651  
ORANGE BELT TRAIL -  
SEG 1 FROM E OF LITTLE RD  
TO SR 54  
CON \$ 3,877,366 25 T

4400933  
PINELLAS TRAIL LOOP  
- PH 4 FROM 126TH AVE N T  
O ULMERTON RD  
PE \$ 293,627 22  
CON \$ 2,180,830 24 T



### Funding by District

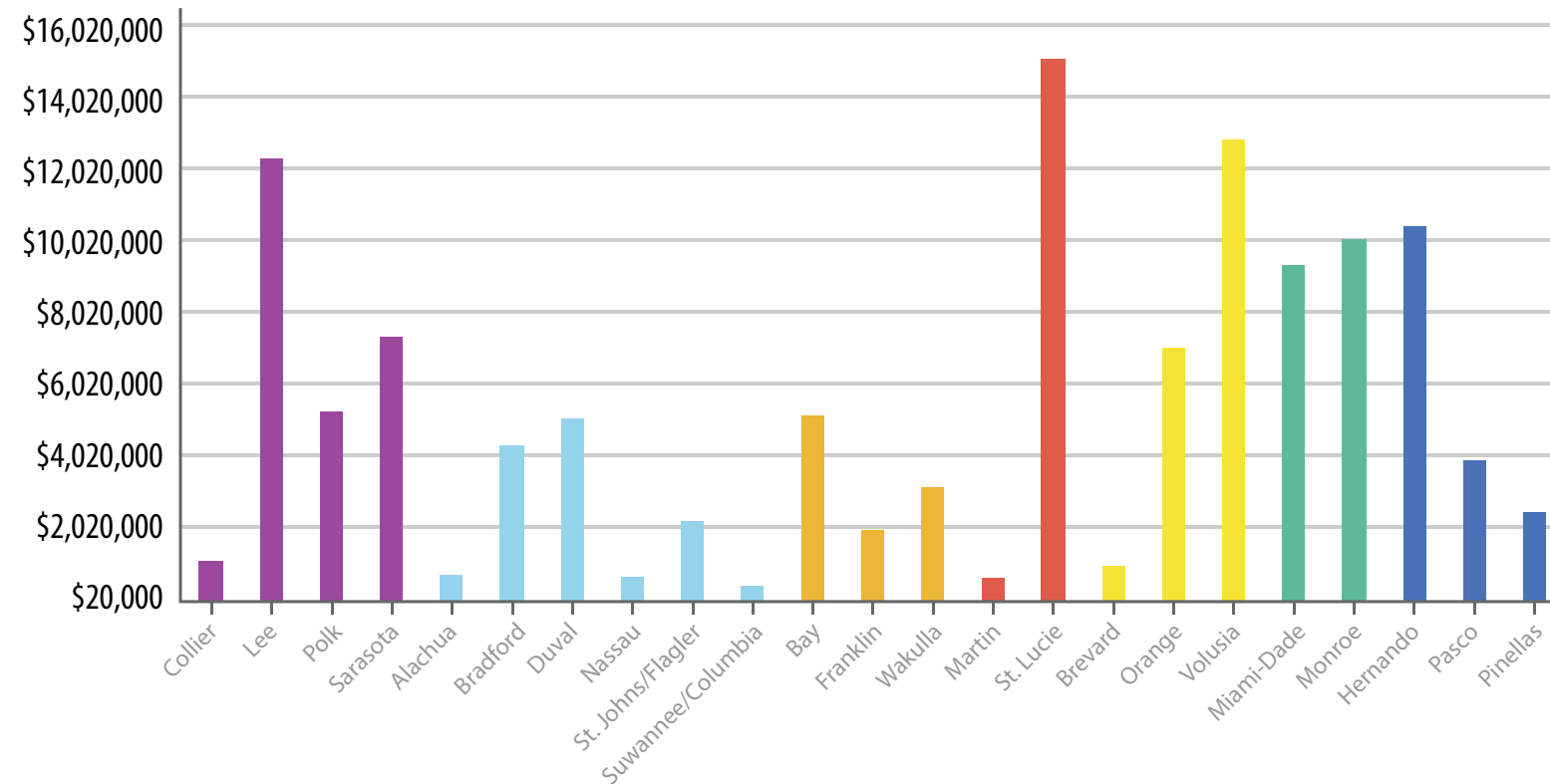
DISTRICT	COST	TOTAL %
1	\$25,847,651	21%
2	\$13,446,331	11%
3	\$10,292,842	8%
4	\$15,595,592	13%
5	\$20,724,347	17%
6	\$19,254,731	16%
7	\$16,668,668	14%
<b>Total</b>	<b>\$121,830,162</b>	<b>100%</b>



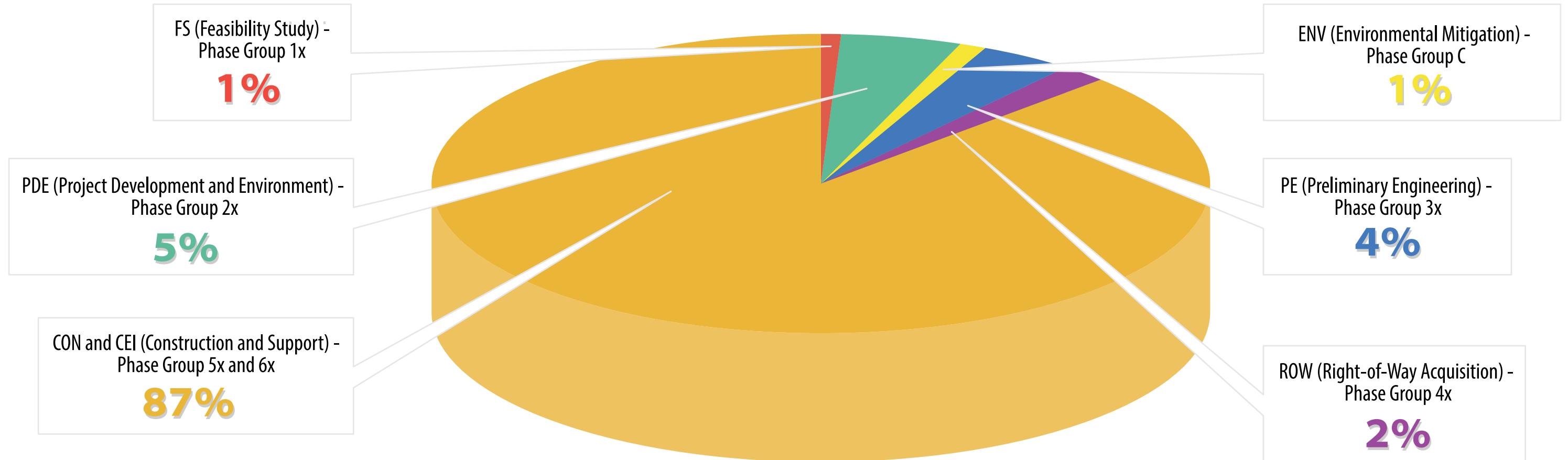
### Funding by County

\*Projects crossing county lines list the primary county first

DISTRICT	COUNTY	COST	TOTAL %
1	Collier	\$1,100,000	0.90%
	Lee	\$12,175,398	9.99%
	Polk	\$5,259,579	4.32%
	Sarasota	\$7,312,674	6.00%
2	Alachua	\$750,000	0.62%
	Bradford	\$4,285,984	3.52%
	Duval	\$5,073,371	4.16%
	Nassau	\$686,976	0.56%
	St. Johns/Flagler	\$2,200,000	1.81%
3	Suwannee/Columbia	\$450,000	0.37%
	Bay	\$5,121,829	4.20%
	Franklin	\$2,000,000	1.64%
4	Wakulla	\$3,171,013	2.60%
	Martin	\$645,000	0.53%
5	St. Lucie	\$14,950,592	12.27%
	Brevard	\$1,000,000	0.82%
	Orange	\$7,004,514	5.75%
6	Volusia	\$12,719,833	10.44%
	Miami-Dade	\$9,254,731	7.60%
	Monroe	\$10,000,000	8.21%
7	Hernando	\$10,316,845	8.47%
	Pasco	\$3,877,366	3.18%
	Pinellas	\$2,474,457	2.03%
<b>Total</b>		<b>\$121,830,162</b>	<b>100%</b>



## Funding by Phase



PHASE	COST	TOTAL %
FS (Feasibility Study) - Phase Group 1x	\$1,080,000	1%
PDE (Project Development and Environment) - Phase Group 2x	\$5,850,000	5%
ENV (Environmental Mitigation) - Phase Group C	\$1,500,000	1%
PE (Preliminary Engineering) - Phase Group 3x	\$4,980,808	4%
ROW (Right-of-Way Acquisition) - Phase Group 4x	\$3,022,117	2%
CON and CEI (Construction and Support) - Phase Groups 5x and 6x	\$105,397,237	87%
<b>Total</b>	<b>\$121,830,162</b>	<b>100%</b>



**State of Florida Department of Transportation**

605 Suwannee Street • Tallahassee, FL 32399

[www.dot.state.fl.us](http://www.dot.state.fl.us)

