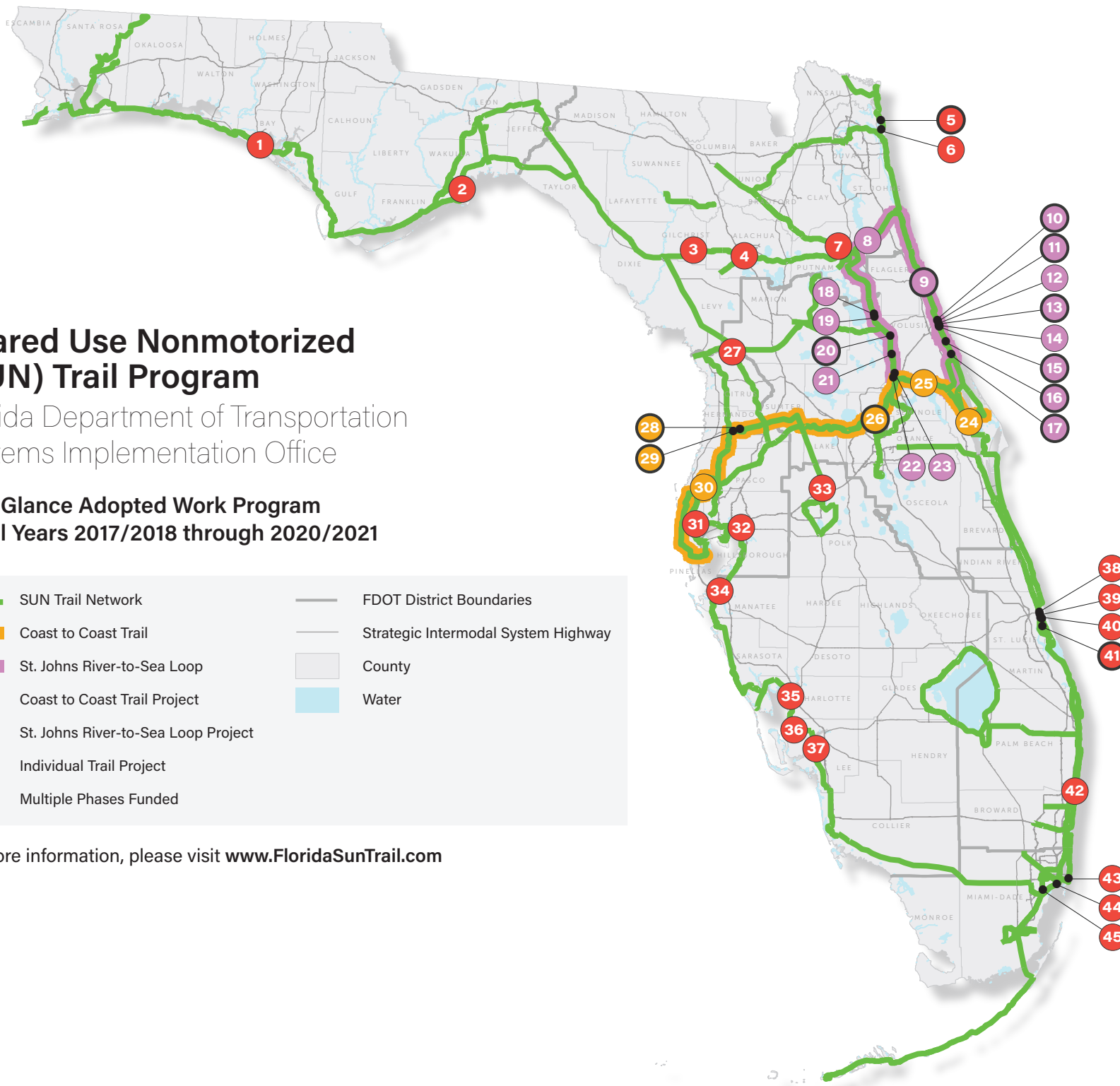















50 Miles



Shared Use Nonmotorized (SUN) Trail Program

Florida Department of Transportation
Systems Implementation Office

At-A-Glance Adopted Work Program
Fiscal Years 2017/2018 through 2020/2021

 SUN Trail Network	 FDOT District Boundaries
 Coast to Coast Trail	 Strategic Intermodal System Highway
 St. Johns River-to-Sea Loop	 County
 Coast to Coast Trail Project	 Water
 St. Johns River-to-Sea Loop Project	
 Individual Trail Project	
 Multiple Phases Funded	

For more information, please visit www.FloridaSunTrail.com





Shared Use Nonmotorized (SUN) Trail Program

Florida Department of Transportation
Systems Implementation Office



At-A-Glance Adopted Work Program - Fiscal Years 2017/2018 through 2020/2021

ID	Tier	FM#	Dist.	County	Trail Name	Segment	Cost	Phase	Year
1	IND	4402821	3	Bay	Gayle's Trail	E. of Holiday Golf Club to Breakfast Point Subdivision	\$904,716	CON	2018
2	IND	4399262	3	Wakulla	CC2S: Coastal Trail West: SR 30 (US 98) Coastal Hwy.	CR 372/Surf Rd. to S. of Tower Rd.	\$4,500,000	CON	2020
3	IND	4403251	2	Gilchrist	Nature Coast State Trail (aka Trenton to Newberry Rail Trl.)	Trenton Depot to Alachua Co. Line	\$350,000	PDE	2019
4	IND	4399341	2	Alachua	SR 24/Archer Rd.	SW 75th Ter. to SW 41st Blvd.	\$2,012,038	CON	2020
5	IND	4356191	2	Duval	SR A1A/Timucuan	Little Talbot Island to Big Talbot Island	\$476,000	PE	2018
5	IND	4356191	2	Duval	SR A1A/Timucuan	Little Talbot Island to Big Talbot Island	\$1,480,901	CON	2020
6	IND	4340281	2	Duval	SR A1A/Timucuan	Ft. George Trailhead to Huguenot Park	\$3,269,487	CON	2018
7	IND	4282023	2	Putnam	Palatka to Lake Butler State Trail (aka SR 100 Rail Trl.)	Roberts Lane to St. Johns River Water Management District Office	\$7,500	CON	2018*
8	SJR2C	4357961	2	St. Johns	Palatka to St. Augustine State Trail (aka SR 207 Rail Trl.)	Putnam Co. Line to Hastings	\$50,000	CON	2018*
9	SJR2C	4398731	5	Flagler	SR A1A	SR A1A or Alt. Route from S. 26th St. to N. 9th St.	\$600,000	PDE	2018*
9	SJR2C	4398731	5	Flagler	SR A1A	SR A1A or Alt. Route from S. 26th St. to N. 9th St.	\$2,500,000	PE	2019
10	SJR2C	4398711	5	Volusia	Daytona Beach Gap 1: North Beach St. (aka Sweetheart Trl.)	Sickler Dr. from 350' S. of 2nd St. to 2nd St. (N. City Limits)	\$101,060	PE, CON	2018*
11	SJR2C	4398701	5	Volusia	Daytona Beach Gap 2: Ballough Bridge (aka Sweetheart Trl.)	Ballough Rd. approx. 0.01 miles N. of Anita Ave.	\$13,400	PE	2018*
11	SJR2C	4398701	5	Volusia	Daytona Beach Gap 2: Ballough Bridge (aka Sweetheart Trl.)	Ballough Rd. approx. 0.01 miles N. of Anita Ave.	\$100,000	CON	2019
12	SJR2C	4398691	5	Volusia	Daytona Beach Gap 3: South Beach St. (aka Sweetheart Trl.)	Marina Point Dr. to Orange Ave.	\$450,000	CON	2018
13	SJR2C	4398681	5	Volusia	Daytona Beach Gap 4: South Beach St. (aka Sweetheart Trl.)	Bellevue Ave. to Marina Point Dr.	\$308,181	CON	2018*
14	SJR2C	4398671	5	Volusia	Daytona Beach Gap 5: Donnelly Pl. (aka Sweetheart Trl.)	Shady Pl. to Bellevue Ave.	\$196,277	CON	2018*
15	SJR2C	4398661	5	Volusia	Daytona Beach Gap 6: South Beach St. (aka Sweetheart Trl.)	Wilder Blvd. to Shady Pl.	\$477,060	PE, CON	2018
16	SJR2C	4398651	5	Volusia	New Smyrna to Port Orange Gap: US 1	SR 44/Lytle Ave. to Beville Rd.	\$16,929	PDE	2018*
16	SJR2C	4398651	5	Volusia	New Smyrna to Port Orange Gap: US 1	SR 44/Lytle Ave. to Beville Rd.	\$3,500,000	PE	2019
17	SJR2C	4398641	5	Volusia	New Smyrna Gap: Myrtle Ave.	10th St. to SR 44/Lytle Ave.	\$800,000	PE	2018
17	SJR2C	4398641	5	Volusia	New Smyrna Gap: Myrtle Ave.	10th St. to SR 44/Lytle Ave.	\$380,000	ROW	2020
18	SJR2C	4398761	5	Volusia	SR 15 (US 17)	SR 40 to Putnam Co. Line	\$1,500,000	PDE	2018
19	SJR2C	4398771	5	Volusia	Pierson Gap: SR 15 (US 17)	Washington Ave. to Palmetto Ave.	\$987,518	CON	2018
20	SJR2C	4398751	5	Volusia	Spring to Spring Gap: DeLeon Springs	Grand Ave./Baxter St. to SR 15 (US 17)	\$250,000	PE	2018*
20	SJR2C	4398751	5	Volusia	Spring to Spring Gap: DeLeon Springs	Grand Ave./Baxter St. to SR 15 (US 17)	\$400,000	ROW	2019
20	SJR2C	4398751	5	Volusia	Spring to Spring Gap: DeLeon Springs	Grand Ave./Baxter St. to SR 15 (US 17)	\$4,500,000	CON	2020
21	SJR2C	4398741	5	Volusia	Spring to Spring: DeLand	Lake Beresford Park to Grand Ave.	\$134,773	PDE	2018*
22	SJR2C	4390393	5	Volusia	Spring to Spring Trail: DeBary (Ph. 3B)	US 17/92 from Benson Junction Rd. to W. Highbanks Rd. (Rob Sullivan Park)	\$2,225,000	CON	2019
23	SJR2C	4390392	5	Volusia	Spring to Spring Trail: DeBary (Ph. 3A)	W. Highbanks Rd. (Rob Sullivan Park) to Detroit Ter.	\$2,225,000	CON	2018
24	C2C	4361872	5	Brevard	Space Coast Trail: Titusville	Indian River Ave. to W. of Max Brewer Bridge	\$800,000	PE	2018
25	C2C	4154348	5	Volusia	East Central Regional Rail Trail (Seg. 4A)	Guise Rd. to Gobbler's Lodge Rd.	\$5,000,000	CON	2018
26	C2C	4364331	5	Orange	Orange Co. Gap (Seg. 2)	N. Hiwassee Rd. to N. of SR 414 on SR 441/Clarcona-Ocoee-Pine Hills Ph. 3	\$44,821	PE	2018*
26	C2C	4364331	5	Orange	Orange Co. Gap (Seg. 2)	N. Hiwassee Rd. to N. of SR 414 on SR 441/Clarcona-Ocoee-Pine Hills Ph. 3	\$2,172,000	ROW	2019

Tier	C2C: Coast to Coast	SJR2C: St. Johns River to Sea Loop	IND: Individual Project		
Phase	FS: Feasibility Study	PDE: Project Development and Environmental Study	PE: Preliminary Engineering	ROW: Right-of-Way	CON: Construction

Disclaimer: An allocation to one project phase is not a guarantee of commitment to allocations for future phases. Information subject to change.

For more information, please visit www.FloridaSunTrail.com



Shared Use Nonmotorized (SUN) Trail Program

Florida Department of Transportation
Systems Implementation Office



At-A-Glance Adopted Work Program - Fiscal Years 2017/2018 through 2020/2021

ID	Tier	FM#	Dist.	County	Trail Name	Segment	Cost	Phase	Year
27	IND	4373491	7	Citrus	HOFI: Withlacoochee-Dunnellon Trail Connector	N. end of Withlacoochee State Trl. to S. end of Dunnellon Trl.	\$3,265,000	CON	2019
28	C2C	4372642	7	Hernando	Good Neighbor Trail Gap	SR 50/Cortez Blvd. to Good Neighbor Trl. W.	\$2,029,842	PE	2018
28	C2C	4372642	7	Hernando	Good Neighbor Trail Gap	SR 50/Cortez Blvd. to Good Neighbor Trl. W.	\$1,650,000	ROW	2020
29	C2C	4357201	7	Hernando	Good Neighbor Trail Connector	W. Suncoast Pkwy. to SR 50/Cortez Blvd.	\$1,496,879	ROW	2018
29	C2C	4357201	7	Hernando	Good Neighbor Trail Connector	W. Suncoast Pkwy. to SR 50/Cortez Blvd.	\$6,192,756	CON	2020
30	C2C	4357191	7	Pasco	Starkey Gap: Tri-County Trail	Pinellas/Pasco Co. Line to N. of SR 54 at S. end of Starkey Trl.	\$2,800,000	CON	2018
31	IND	4374981	7	Pinellas	SWCC: SR 60/Courtney Campbell Cswy. Ped. Overpass	Courtney Campbell Trl. to Baysshore Trl.	\$1,127,233	PE	2018*
32	IND	4394122	7	Hillsborough	SWCC: S. Maydell Dr. at Palm River	Trail bridge over Palm River	\$141,680	PE	2020
33	IND	4402351	1	Polk	Van Fleet State Trail: Pedestrian Bridge Replacement	Polk City	\$251,000	CON	2018*
34	IND	4405801	1	Manatee	Willow-Ellenton Greenway	US 301 to I-75	\$511,111	CON	2019
35	IND	4402341	1	Charlotte	SWCC: North Alligator Creek Pedestrian Bridge	US 41 Northbound at N. Fork Alligator Creek	\$782,000	CON	2019
36	IND	4402361	1	Lee	SWCC: Van Buren/El Dorado/Kismet Pkwy.	Cape Coral Seg. 1: Burnt Store Rd. to Nelson Rd.	\$3,632,934	CON	2019
37	IND	4403411	1	Lee	SWCC: John Yarborough Linear Park Trail Ext. (Ph. 4)	Ft. Myers Gap: Colonial Blvd. to Hanson St. along Ten-Mile Canal	\$327,140	PE	2019
38	IND	4400341	4	St. Lucie	ECG-SE: Historic Highwayman Trail Gap	Indian Hills Dr. to Georgia Ave.	\$100,000	PE	2019
39	IND	4400321	4	St. Lucie	ECG-SE: FEC Overpass	Savannas Rec. Area to S. of Savannah Rd.	\$305,885	PE	2020
40	IND	4399971	4	St. Lucie	ECG-SE: Indian Hills Rec. Area	S. of Savannah Rd. to Indian Hills Dr.	\$408,434	CON	2019
41	IND	4399991	4	St. Lucie	ECG-SE: Savannas Preserve State Park Gap	Walton Rd. to Savannas Rec. Area	\$396,284	PDE	2018*
41	IND	4399991	4	St. Lucie	ECG-SE: Savannas Preserve State Park Gap	Walton Rd. to Savannas Rec. Area	\$750,000	PE	2019
42	IND	4394042	4	Palm Beach	ECG-SE: SR 5/US 1/Broadway Ave.	25th St. to 42nd St.	\$150,000	PE	2018
43	IND	4403031	6	Miami-Dade	ECG-SE: Atlantic Greenway Trail Phased	S. Pointe Park to 87th Ter.	\$3,000,000	CON	2018
44	IND	4355012	6	Miami-Dade	ECG-SE: Underline (Seg. A)	SW 13th St. to SW 19th Ave.	\$3,000,000	CON	2019
45	IND	4166604	6	Miami-Dade	ECG-SE: Ludlam Trail (Seg. A, Ph. 2)	SW 50th Ter. to SW 64th St.	\$8,000,000	CON	2021

Total Cost: \$83,050,839

Disclaimer: An allocation to one project phase is not a guarantee of commitment to allocations for future phases. Information subject to change.

Notes:

Asterisk (*) indicates unexpended FY 2016/2017 allocation.

The Preliminary Tentative Work Program (TWP) encompasses the five years after the current work program year. Two weeks prior to the legislative session, the department submits it to the Florida Legislature, the Executive Office of the Governor (EOG), the Florida Transportation Commission (FTC) and the Department of Economic Opportunity (DEO). The TWP is submitted two weeks after the beginning of the legislative session to the Florida Legislature, the EOG, the FTC and the DEO. The TWP becomes the adopted work program after approval of the appropriations by the Florida Legislature, budget authorization by the Governor, and signed by the FDOT Secretary in July. The first year of this adopted work program becomes the current work program year.

Tier	C2C: Coast to Coast	SJR2C: St. Johns River to Sea Loop	IND: Individual Project
Phase	FS: Feasibility Study	PDE: Project Development and Environmental Study	PE: Preliminary Engineering ROW: Right-of-Way CON: Construction

For more information, please visit www.FloridaSunTrail.com