







# Shared-Use Nonmotorized (SUN) Trail Network Statewide Map



## LEGEND

-  SUN Trail Network
-  Existing Trail
-  Strategic Intermodal System (SIS) Facilities
-  Water

## NOTES

**No Warranties:** This map and its content is made available by the Florida Department of Transportation (FDOT) on an "as is", "as available" basis without warranties of any kind, expressed or implied. This product is for reference purposes only and is not to be construed as a legal document or survey instrument. Information is subject to change.

**Disclaimer of Liability:** The user of this map and data assumes all responsibility and risk for the use of both. Under no circumstances, including negligence, shall the FDOT or its employees be liable for any direct, indirect, incidental, special, exemplary or consequential damages, or lost profits that result from the use, misuse or inability to use the map and data. Additional trail information may be obtained by contacting your local government.

*Document Path: S:\ProjRecurring\SunTrails\GIS\ Mapping\Statewide\PDF\2020\SunTrail\_Statewide\_Map\_2021-09-16.pdf*