


CENTRAL BROWARD TRANSIT DRAFT EIS

City of Dania Beach
Project Update



JACOBS

April 26, 2011

CENTRAL BROWARD



TRANSIT STUDY

www.centralbrowardtransit.com

Modes of Transportation

PREMIUM BUS



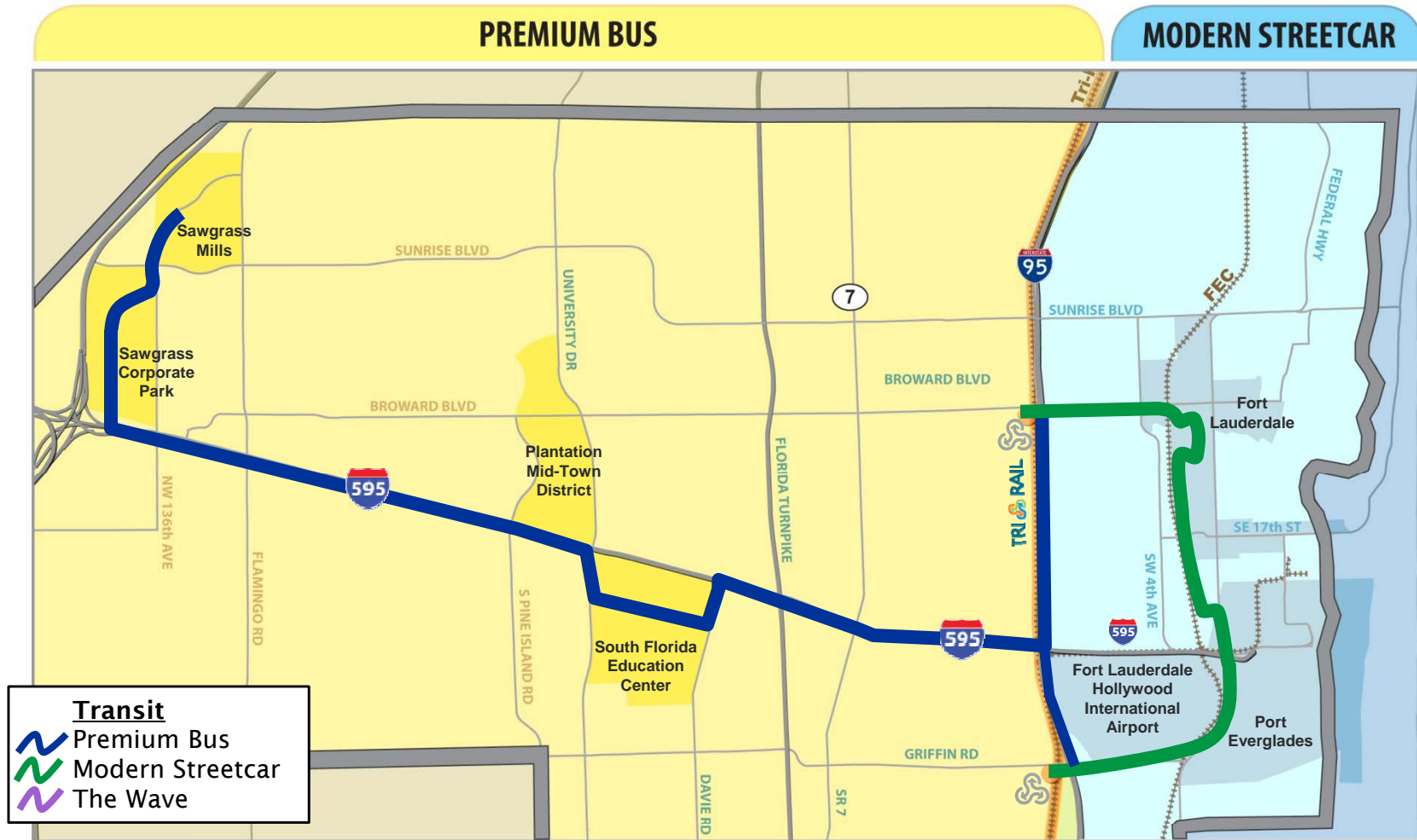
MODERN STREETCAR



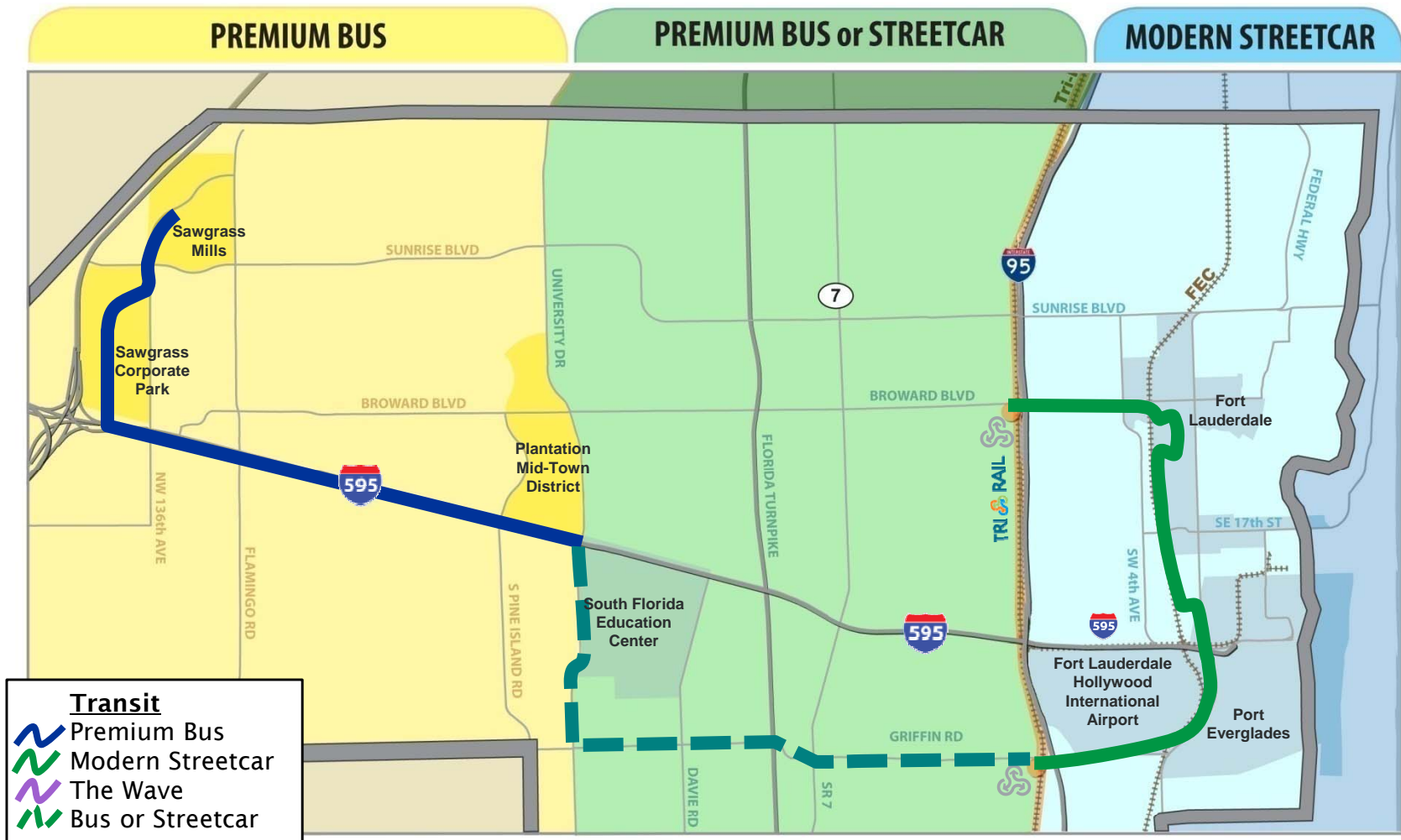
New SR 7/Broward Option



I-595/I-95 Option



Griffin Road Option



Griffin Road with Stations

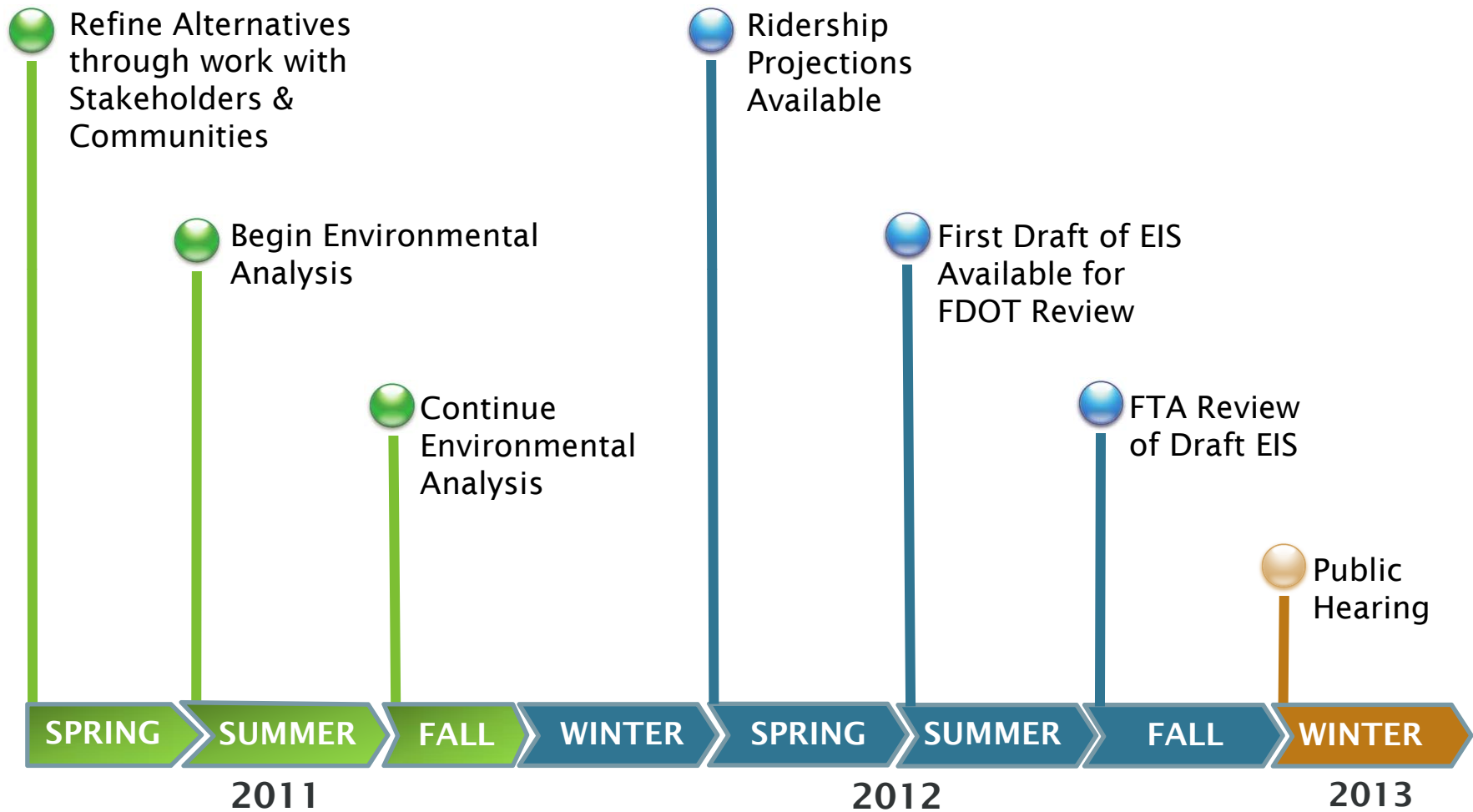


Working Group Meeting



- June 9th at the IGFA
- Coordination with staff, Town of Davie and City of Hollywood
- Purpose is to review alignments and station locations with community

Timeline



Bus Rapid Transit



April 26, 2011

www.centralbrowardtransit.com



April 26, 2011

www.centralbrowardtransit.com

Modern Streetcar



April 26, 2011

www.centralbrowardtransit.com



April 26, 2011

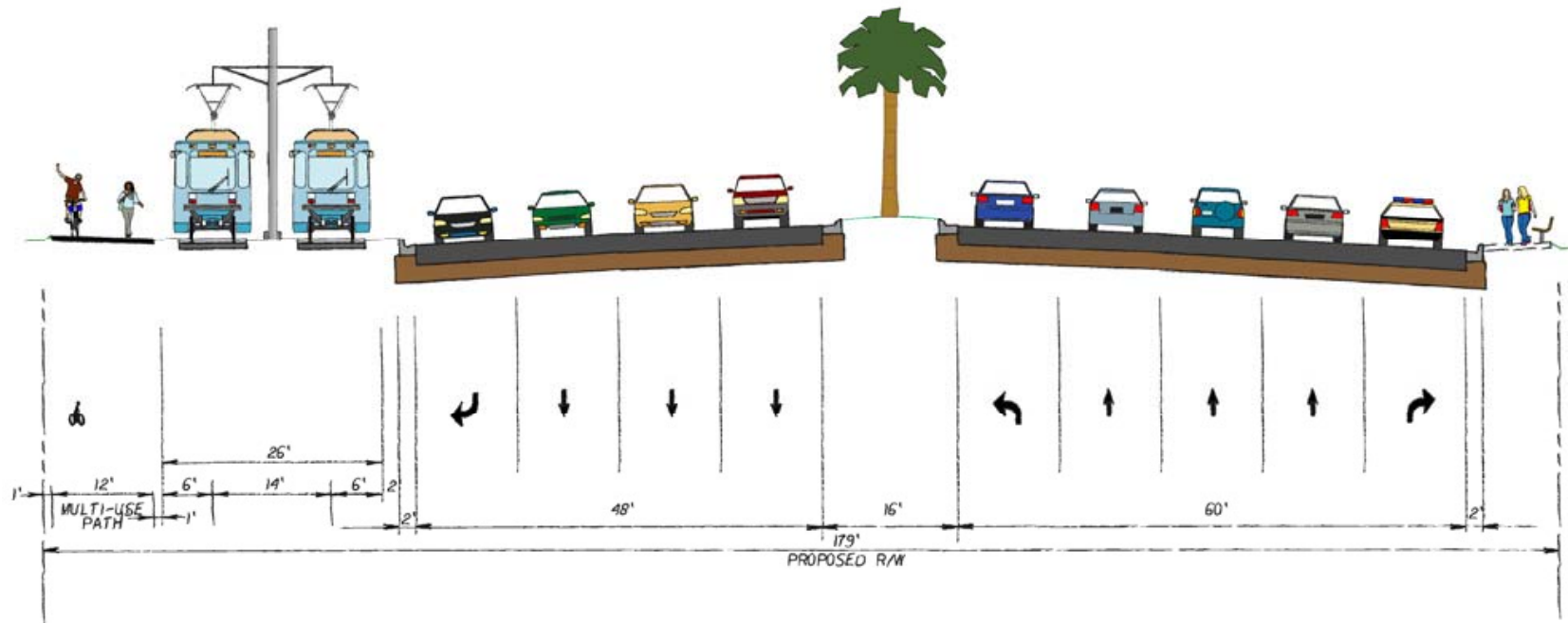
www.centralbrowardtransit.com



April 26, 2011

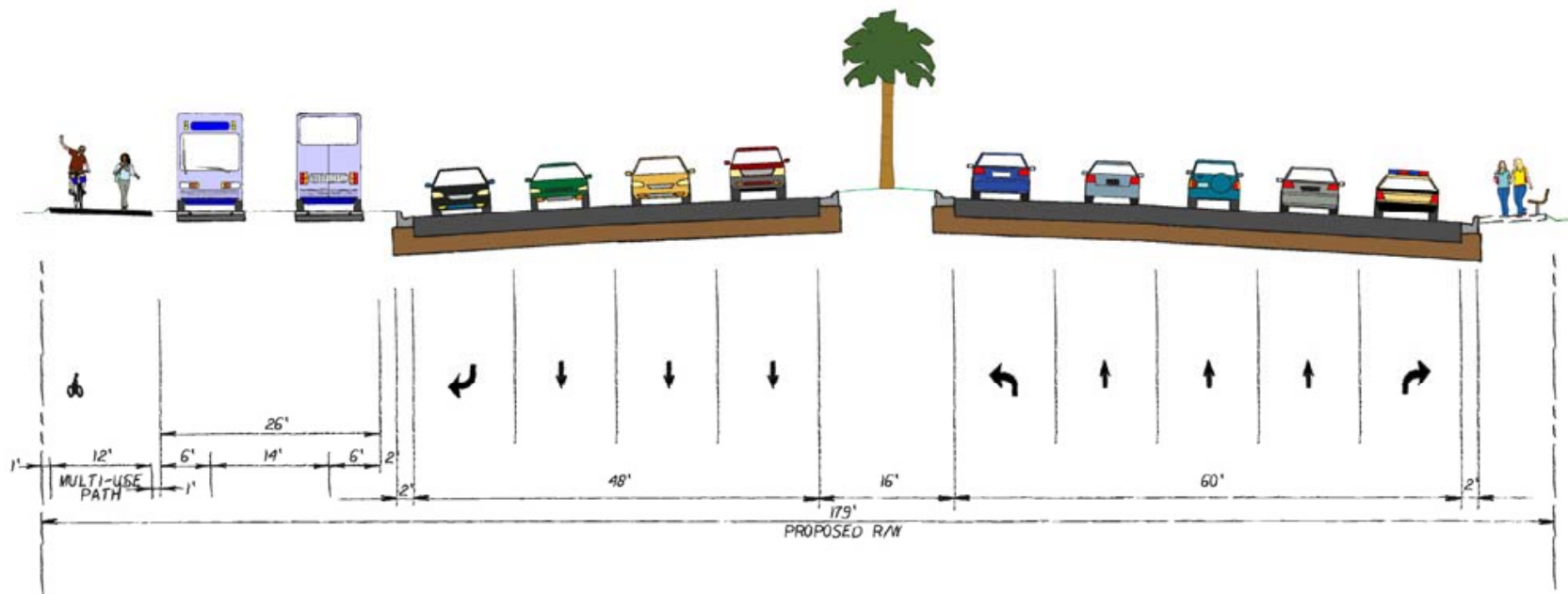
www.centralbrowardtransit.com

University DR - SR 84 to SW 23 St



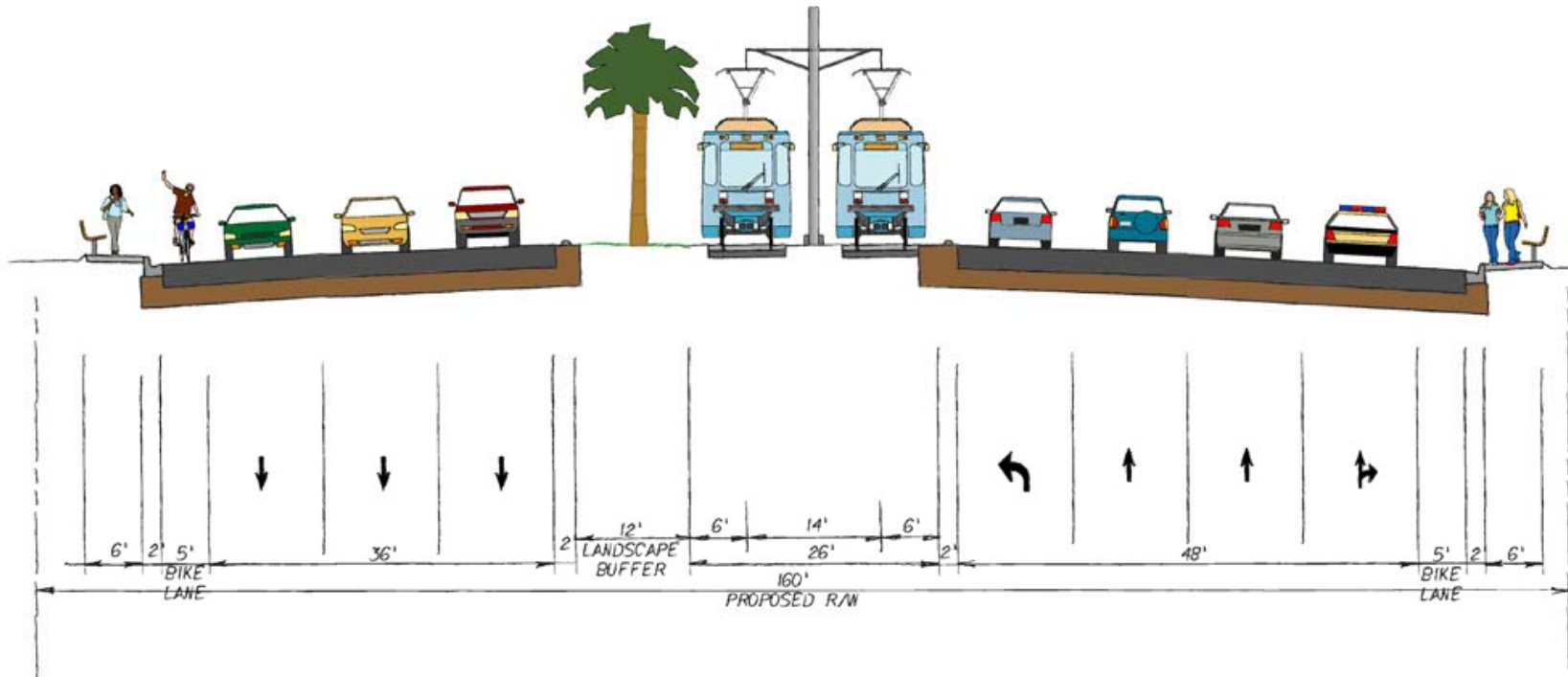
curbside (west side) ● separated from traffic

University DR - SR 84 to SW 23 St



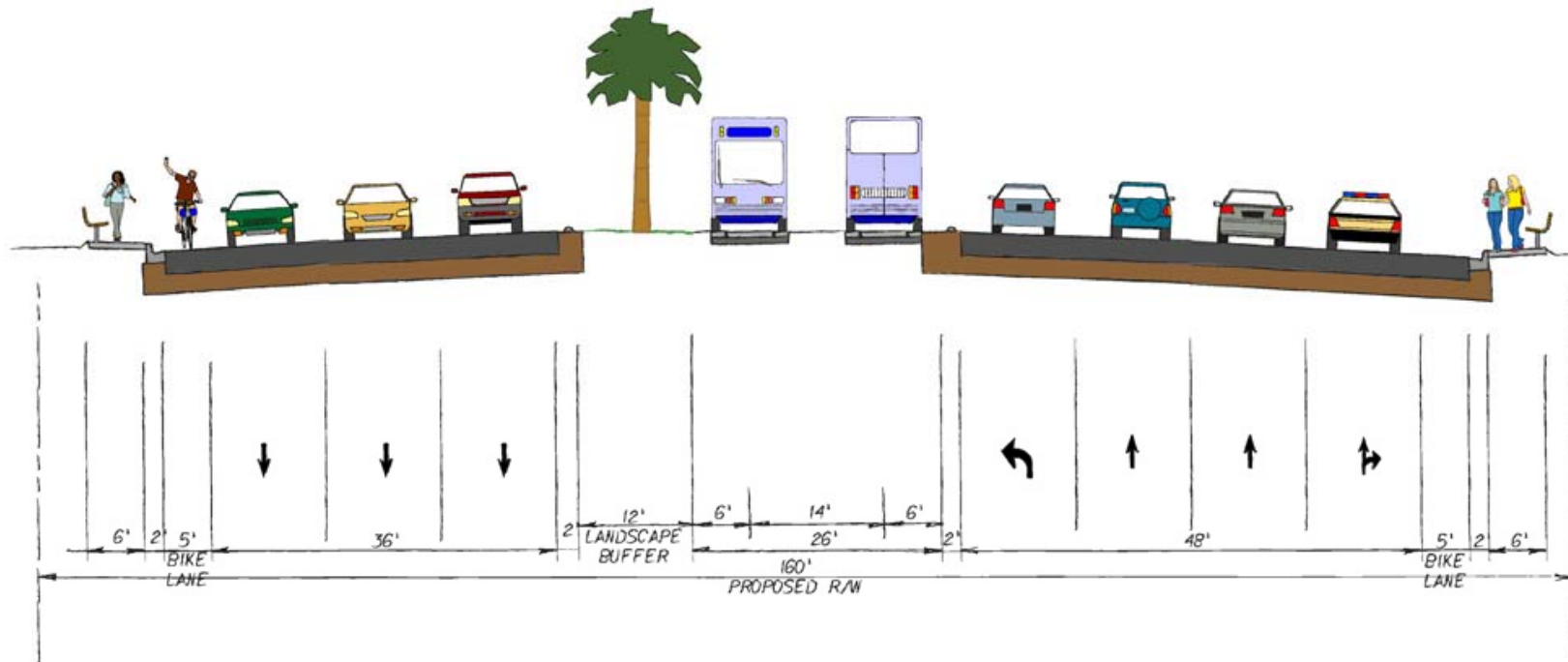
curbside (west side) ● separated from traffic

University DR - SW 23 St to SW 30 St



median ● separated from traffic


University DR - SW 23 St to SW 30 St



median ● separated from traffic

Gateway Station

- Serve as gathering places
- Fully enclosed shelters/ structures
- Development opportunities
- Car/bike share
- Connects 2+ high capacity transit lines
- Parking
- Real time messaging
- Pre-board ticketing
- Pedestrian/bicycle linkage




April 26, 2011

www.centralbrowardtransit.com

Anchor Station

- Partially enclosed shelters
- Near major activity centers
- 1+ high capacity transit line
- Parking may be available
- Real time messaging
- Pre-board ticketing
- Pedestrian/bicycle linkage



Community Station

- Partially enclosed shelters
- Identifiable locations that complement the neighborhood
- Parking not necessary
- Real time messaging
- Pre-board ticketing
- Pedestrian/bicycle linkage

