



## SR 9/I-95 AT LANTANA ROAD

Palm Beach County, Florida

FPID No.: 413258-1-22-02 | ETDM# 14338

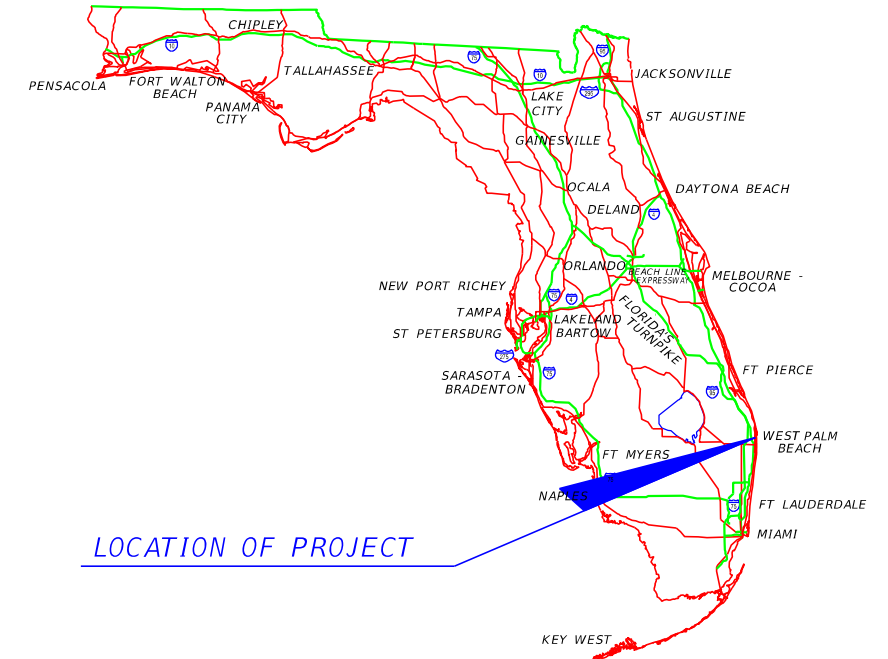
# PD&E Study



## Preliminary Concept Plans

STATE OF FLORIDA  
DEPARTMENT OF TRANSPORTATION

PRELIMINARY PD&E CONCEPT PLANS



**INDEX OF CONCEPT PLANS**

SHEET NO.	SHEET DESCRIPTION
1	KEY SHEET
2	PROJECT LAYOUT
3 - 12	TYPICAL SECTION
13	CURVE DATA
14 - 18	CONCEPT PLANS
19 - 28	PROFILES
29 - 36	TEMPORARY TRAFFIC CONTROL PLANS
IT-1 - IT-6	INTELLIGENT TRANSPORTATION PLANS
BR-1 - BR-2	BRIDGE PLANS

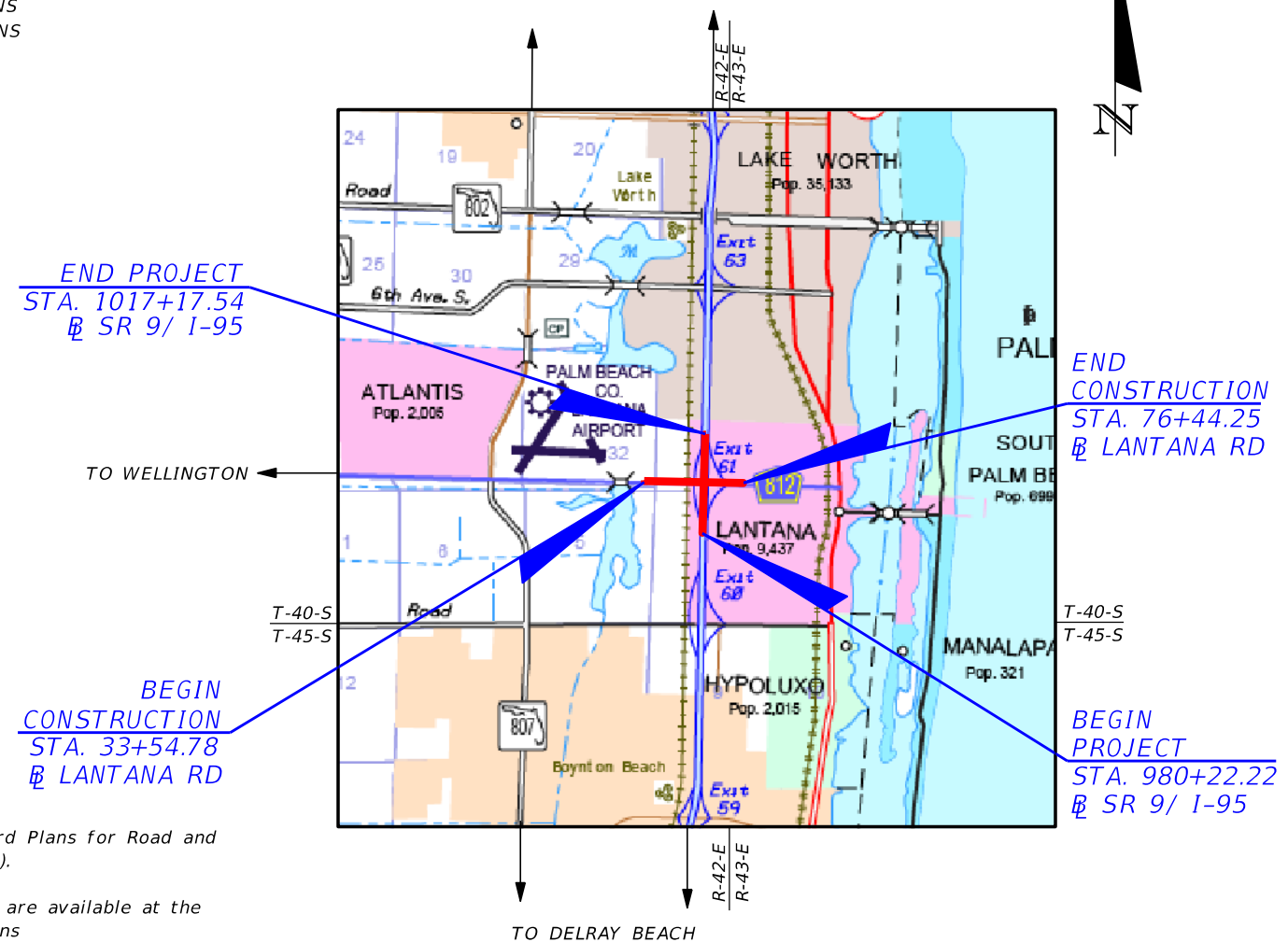
FINANCIAL PROJECT ID 413258-1-22-02

PALM BEACH COUNTY (93220)

STATE ROAD NO. 9

I-95 AT LANTANA ROAD INTERCHANGE

TO WEST PALM BEACH



**GOVERNING STANDARD PLANS:**

Florida Department of Transportation, FY 2020-21 Standard Plans for Road and Bridge Construction and applicable Interim Revisions (IRs).

Standard Plans for Road Construction and associated IRs are available at the following website: <http://www.fdot.gov/design/standardplans>

Standard Plans for Bridge Construction are included in the Structures Plans Component

**GOVERNING STANDARD SPECIFICATIONS:**

Florida Department of Transportation, JANUARY 2020 Standard Specifications for Road and Bridge Construction at the following website: <http://www.fdot.gov/programmanagement/Implemented/SpecBooks>

**CONCEPT PLANS**

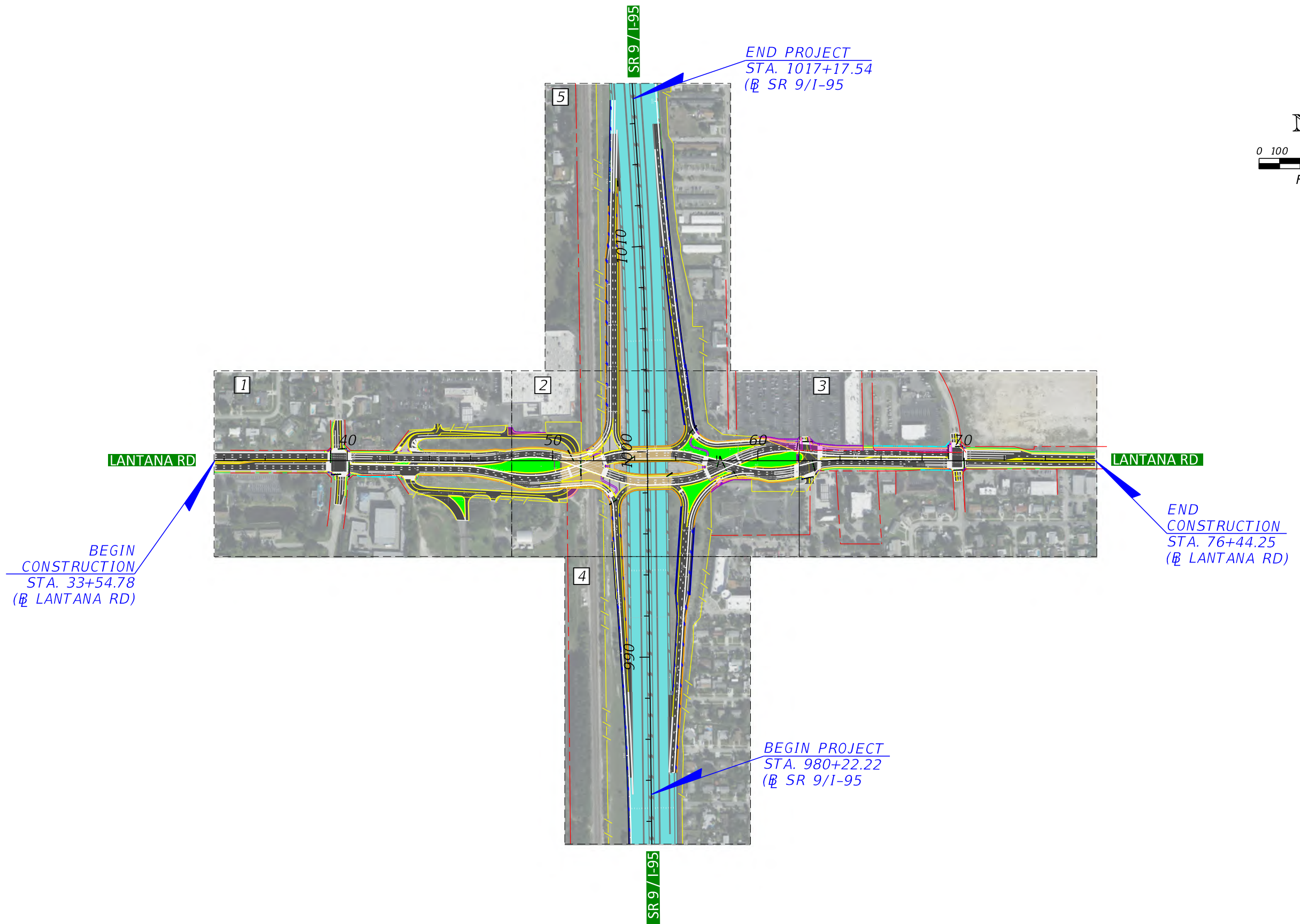
**ENGINEER OF RECORD:**

GODFREY LAMPTEY, P.E., PTOE  
P.E. NO. 68261  
GOAL ASSOCIATES INC.  
14750 NW 77TH COURT, SUITE 320  
MIAMI LAKES, FLORIDA 33016  
CONTRACT NO.: CA247  
VENDOR NO.: F464649215

**FDOT PROJECT MANAGER:**

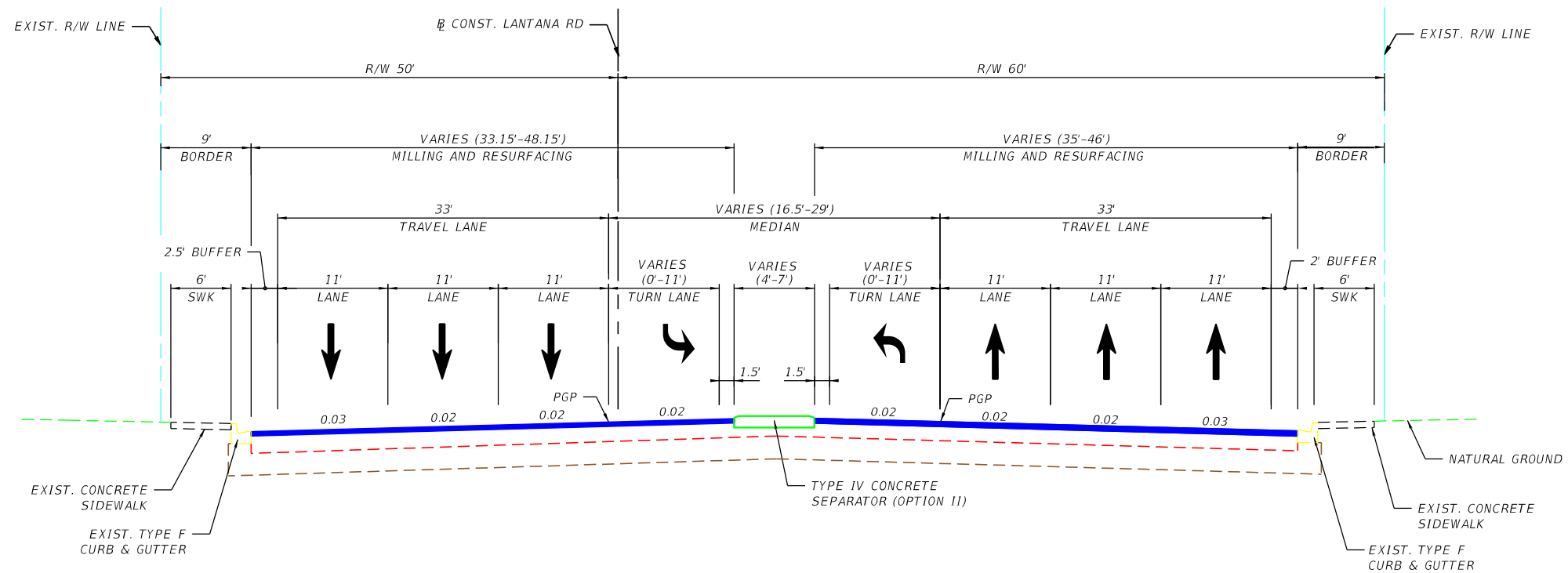
VANDANA NAGOLE, P.E.

CONSTRUCTION CONTRACT NO.	FISCAL YEAR	SHEET NO.
	2029	1



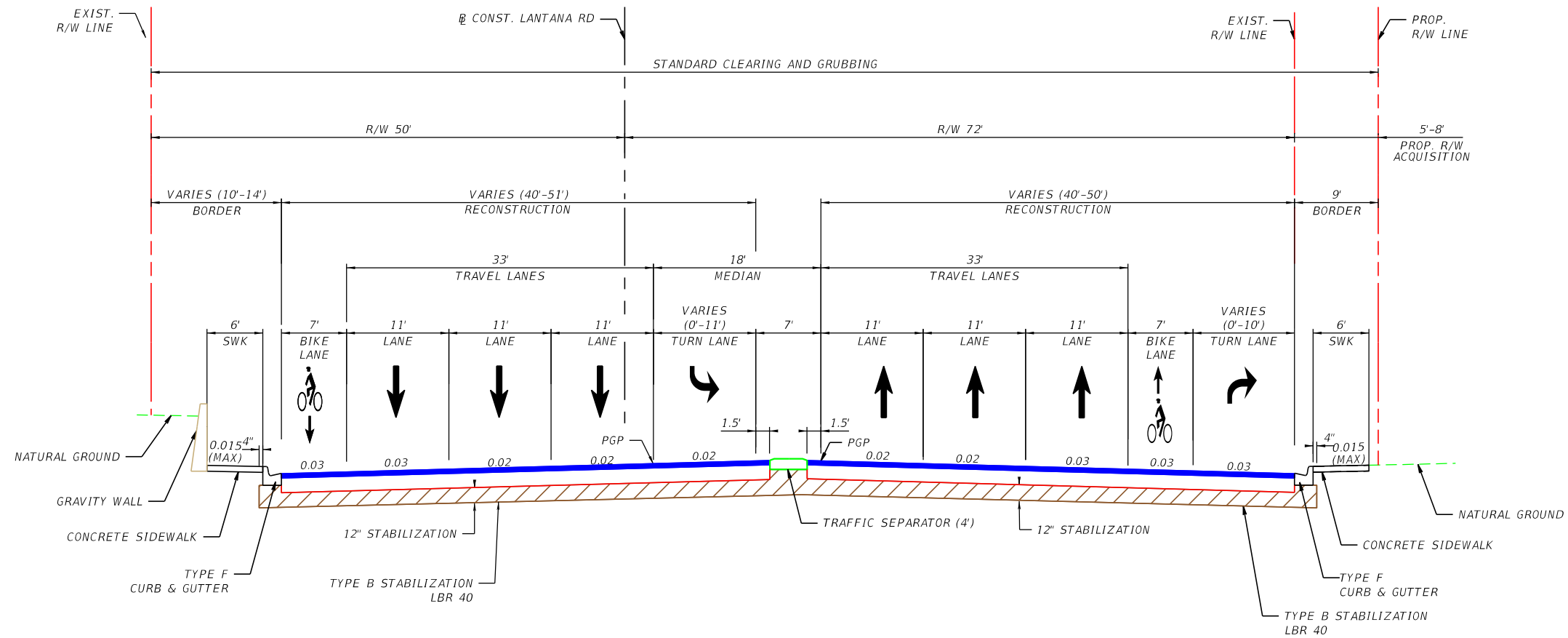
REVISIONS				GODFREY A. O. LAMPTEY, P.E., PTOE P.E. LICENSE NUMBER 68261 GOAL ASSOCIATES, INC. 14750 NW 77TH COURT, SUITE 320 MIAMI LAKES, FL 33016	STATE OF FLORIDA DEPARTMENT OF TRANSPORTATION			<i>PROJECT LAYOUT</i>	SHEET NO.
DATE	DESCRIPTION	DATE	DESCRIPTION		ROAD NO.	COUNTY	FINANCIAL PROJECT ID		2
					SR 9	PALM BEACH	413258-1-22-02		





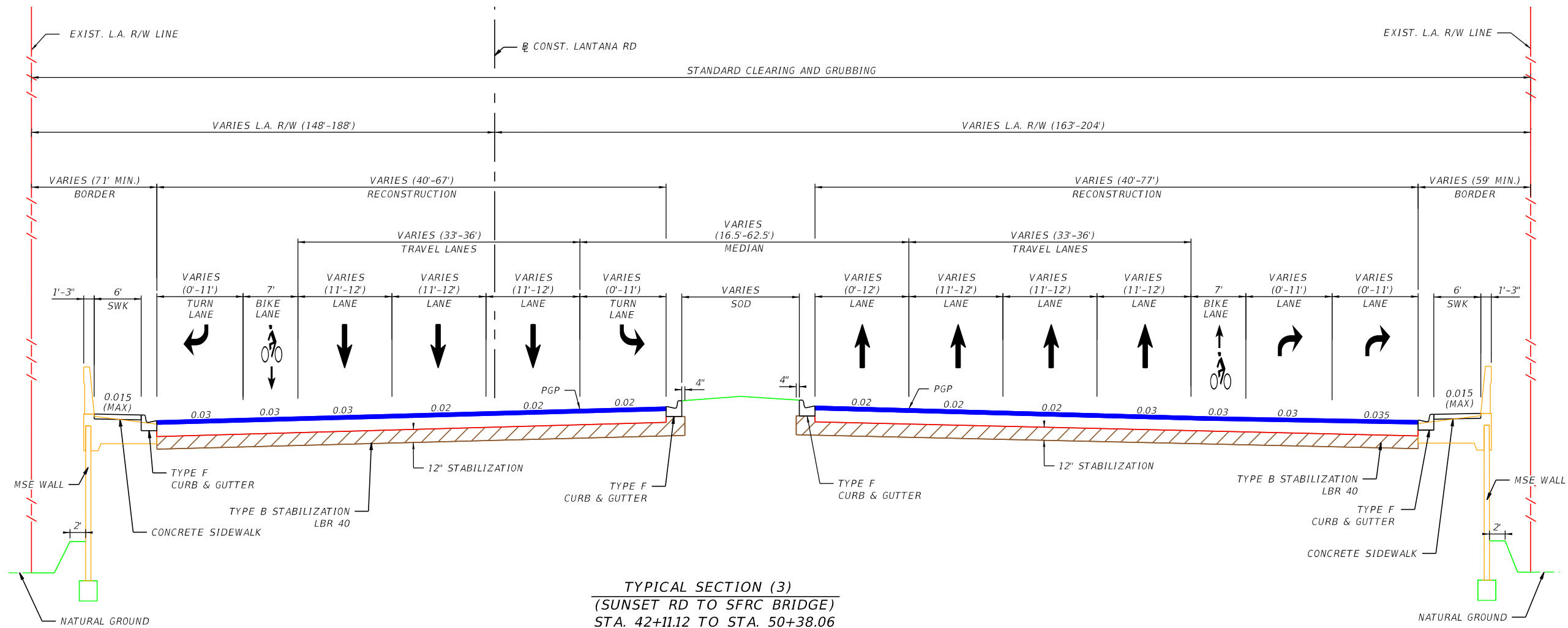
**TYPICAL SECTION (1)**  
 (WEST OF HIGH RIDGE RD)  
 STA. 33+54.78 TO STA. 40+08.13

REVISIONS				GODFREY A. O. LAMPTEY, P.E., PTOE P.E. LICENSE NUMBER 68261 GOAL ASSOCIATES, INC. 14750 NW 77TH COURT, SUITE 320 MIAMI LAKES, FL 33016	STATE OF FLORIDA DEPARTMENT OF TRANSPORTATION			<b>TYPICAL SECTION</b>	SHEET NO.  <b>3</b>
DATE	DESCRIPTION	DATE	DESCRIPTION		ROAD NO.	COUNTY	FINANCIAL PROJECT ID		
					SR 9	PALM BEACH	413258-1-22-02		

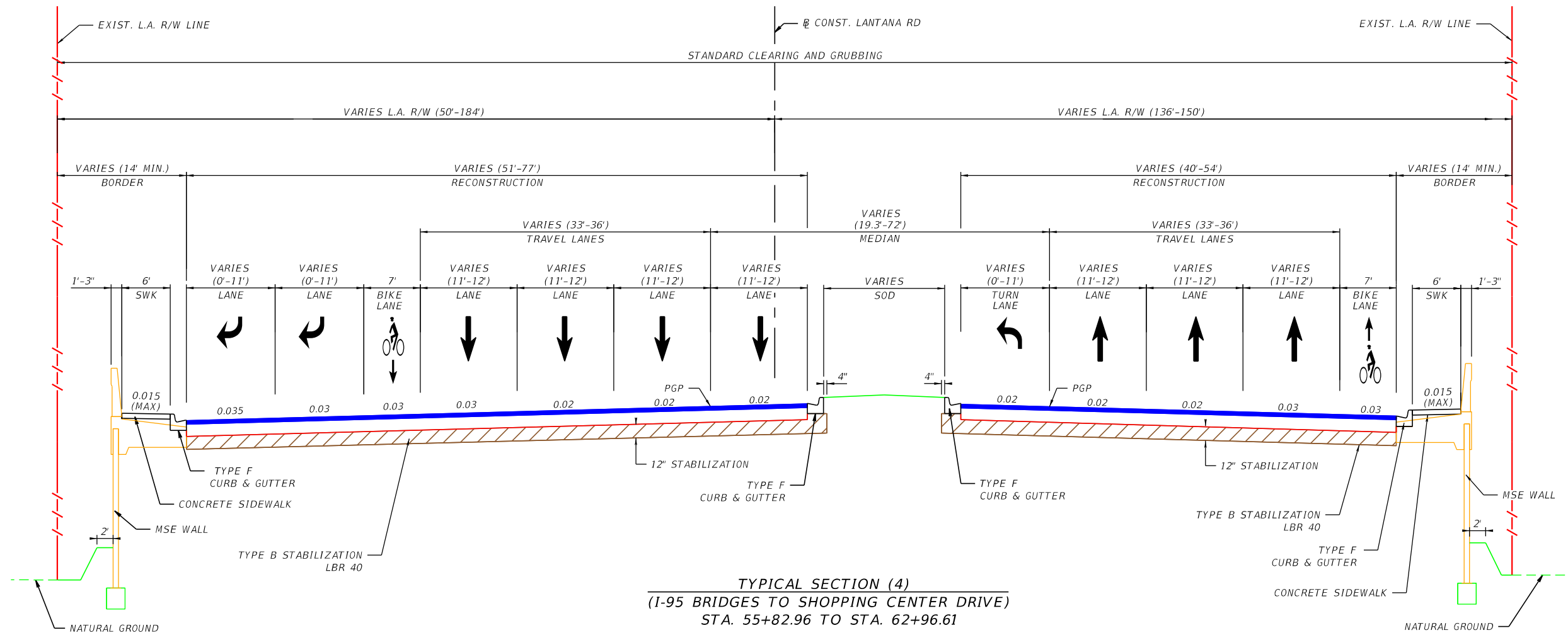


TYPICAL SECTION (2)  
 (HIGH RIDGE RD TO SUNSET RD)  
 STA. 40+08.13 TO STA. 42+11.12

REVISIONS				GODFREY A. O. LAMPTEY, P.E., PTOE P.E. LICENSE NUMBER 68261 GOAL ASSOCIATES, INC. 14750 NW 77TH COURT, SUITE 320 MIAMI LAKES, FL 33016	STATE OF FLORIDA DEPARTMENT OF TRANSPORTATION			TYPICAL SECTION	SHEET NO.
DATE	DESCRIPTION	DATE	DESCRIPTION		ROAD NO.	COUNTY	FINANCIAL PROJECT ID		
					SR 9	PALM BEACH	413258-1-22-02		4

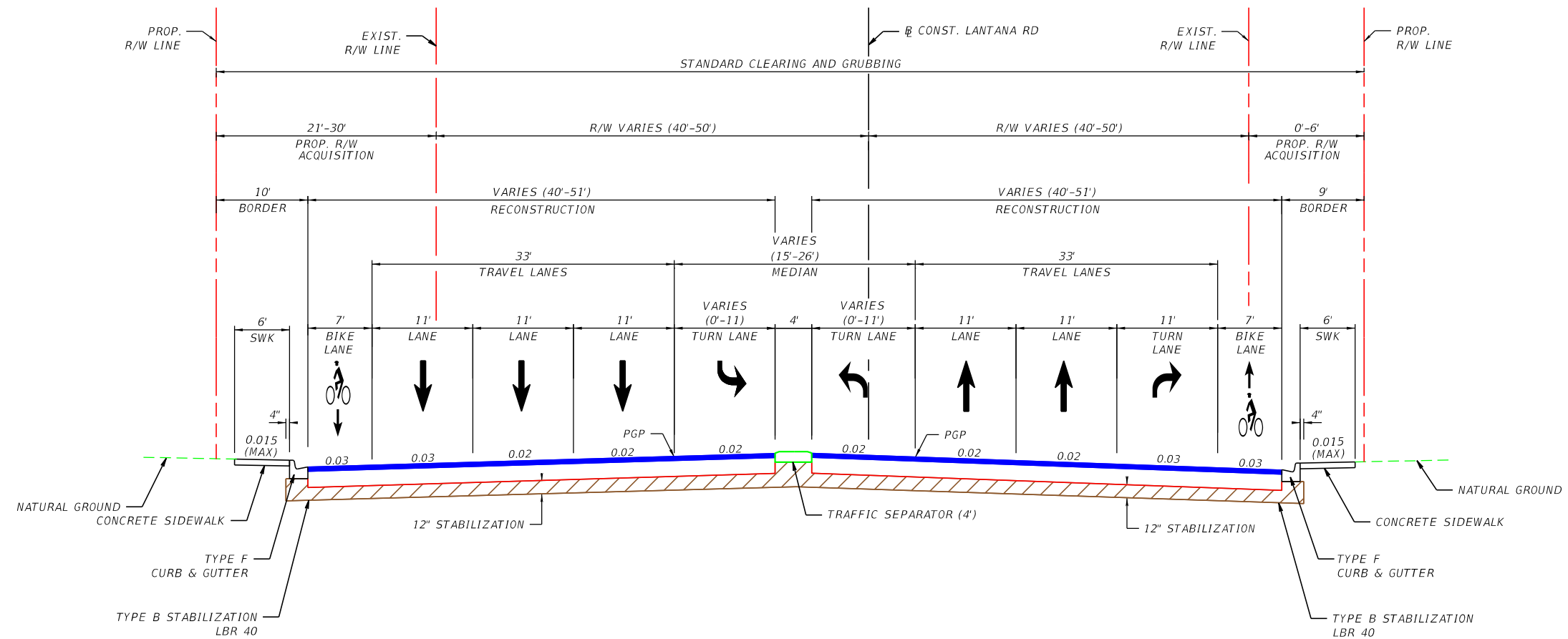


REVISIONS				GODFREY A. O. LAMPTEY, P.E., PTOE P.E. LICENSE NUMBER 68261 GOAL ASSOCIATES, INC. 14750 NW 77TH COURT, SUITE 320 MIAMI LAKES, FL 33016	STATE OF FLORIDA DEPARTMENT OF TRANSPORTATION			<b>TYPICAL SECTION</b>	SHEET NO.
DATE	DESCRIPTION	DATE	DESCRIPTION		ROAD NO.	COUNTY	FINANCIAL PROJECT ID		5
					SR 9	PALM BEACH	413258-1-22-02		



**TYPICAL SECTION (4)**  
 (I-95 BRIDGES TO SHOPPING CENTER DRIVE)  
 STA. 55+82.96 TO STA. 62+96.61

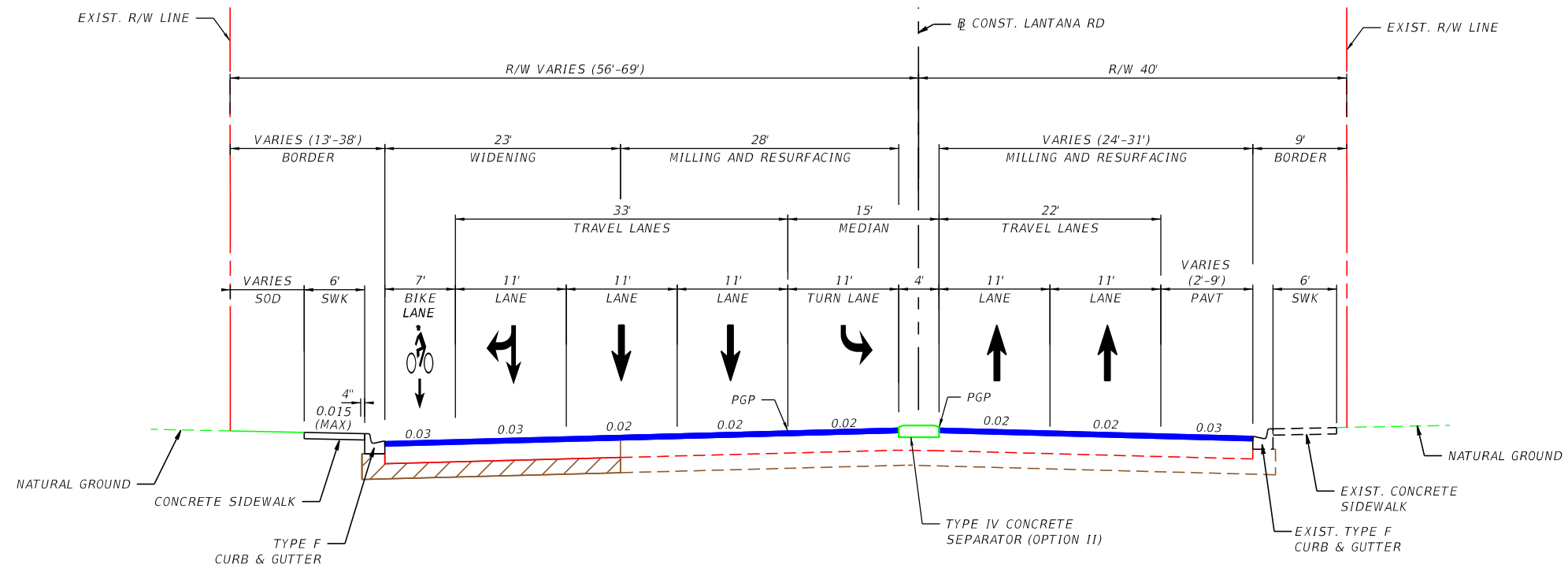
REVISIONS				GODFREY A. O. LAMPTEY, P.E., PTOE P.E. LICENSE NUMBER 68261 GOAL ASSOCIATES, INC. 14750 NW 77TH COURT, SUITE 320 MIAMI LAKES, FL 33016	STATE OF FLORIDA DEPARTMENT OF TRANSPORTATION			<b>TYPICAL SECTION</b>	SHEET NO.  <b>6</b>
DATE	DESCRIPTION	DATE	DESCRIPTION		ROAD NO.	COUNTY	FINANCIAL PROJECT ID		
					SR 9	PALM BEACH	413258-1-22-02		



**TYPICAL SECTION (5)**  
 (SHOPPING CENTER DRIVE  
 TO ANDREW REDDING RD)  
 STA. 62+96.61 TO STA. 65+12.68

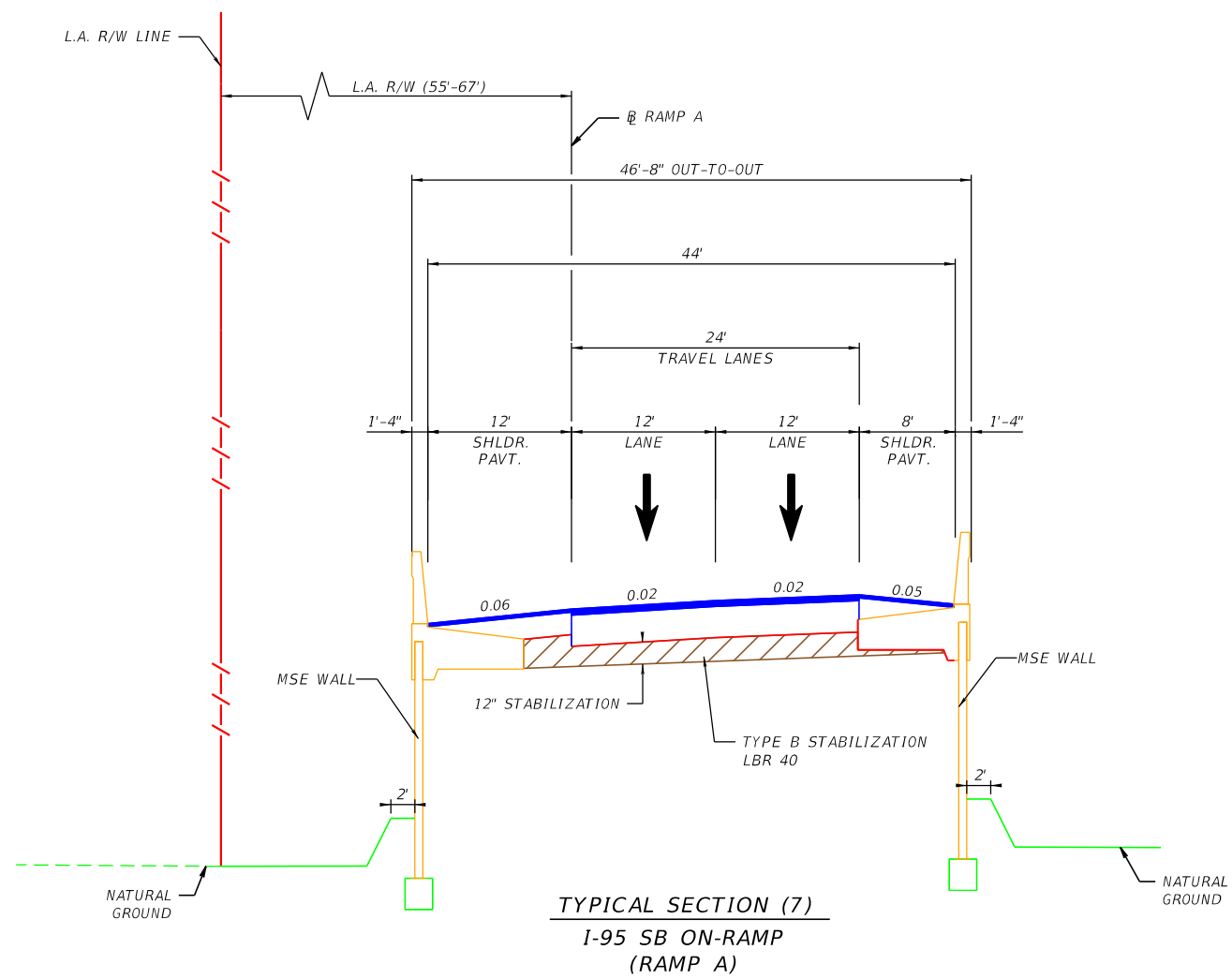
REVISIONS				GODFREY A. O. LAMPTEY, P.E., PTOE P.E. LICENSE NUMBER 68261 GOAL ASSOCIATES, INC. 14750 NW 77TH COURT, SUITE 320 MIAMI LAKES, FL 33016	STATE OF FLORIDA DEPARTMENT OF TRANSPORTATION			<b>TYPICAL SECTION</b>	SHEET NO.
DATE	DESCRIPTION	DATE	DESCRIPTION		ROAD NO.	COUNTY	FINANCIAL PROJECT ID		
					SR 9	PALM BEACH	413258-1-22-02		7



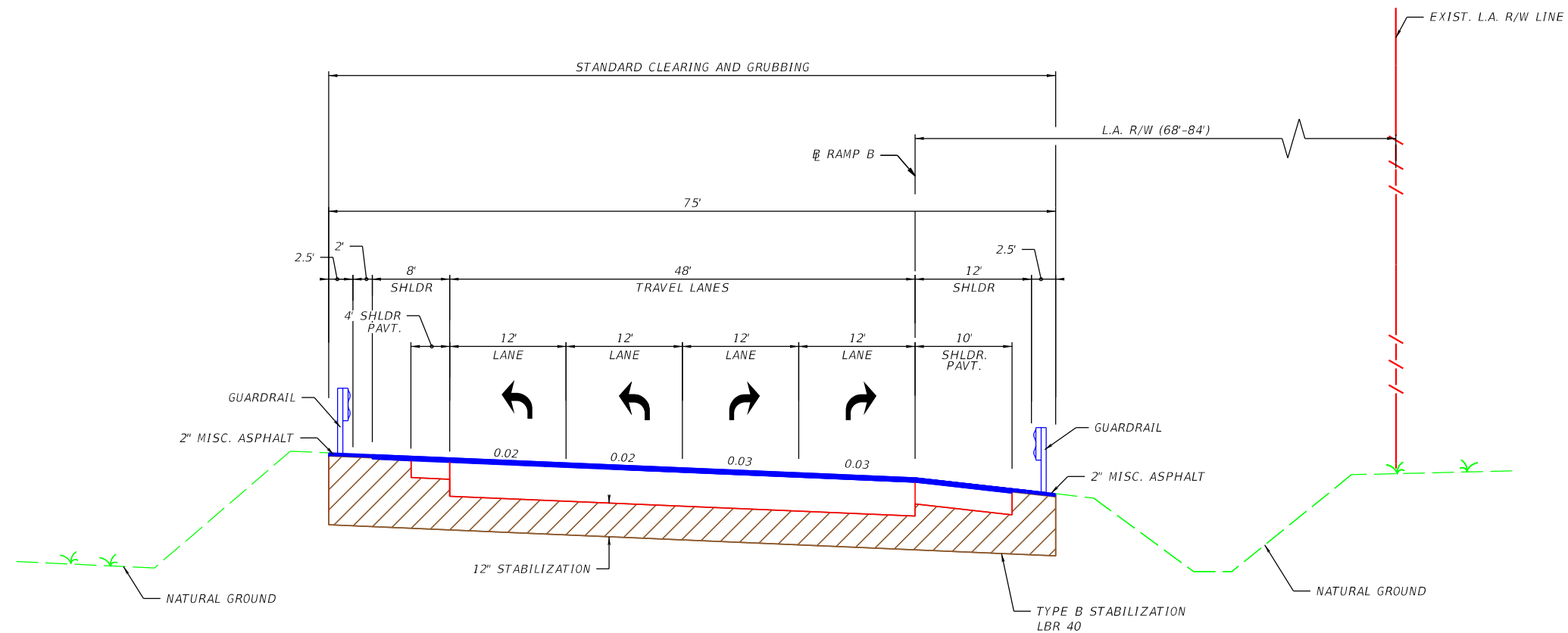


**TYPICAL SECTION (6)**  
 (EAST OF ANDREW REDDING RD)  
 STA. 70+00.00 TO STA. 76+44.25

REVISIONS				GODFREY A. O. LAMPTEY, P.E., PTOE P.E. LICENSE NUMBER 68261 GOAL ASSOCIATES, INC. 14750 NW 77TH COURT, SUITE 320 MIAMI LAKES, FL 33016	STATE OF FLORIDA DEPARTMENT OF TRANSPORTATION			<b>TYPICAL SECTION</b>  SHEET NO.  <b>8</b>
DATE	DESCRIPTION	DATE	DESCRIPTION		ROAD NO.	COUNTY	FINANCIAL PROJECT ID	
					SR 9	PALM BEACH	413258-1-22-02	

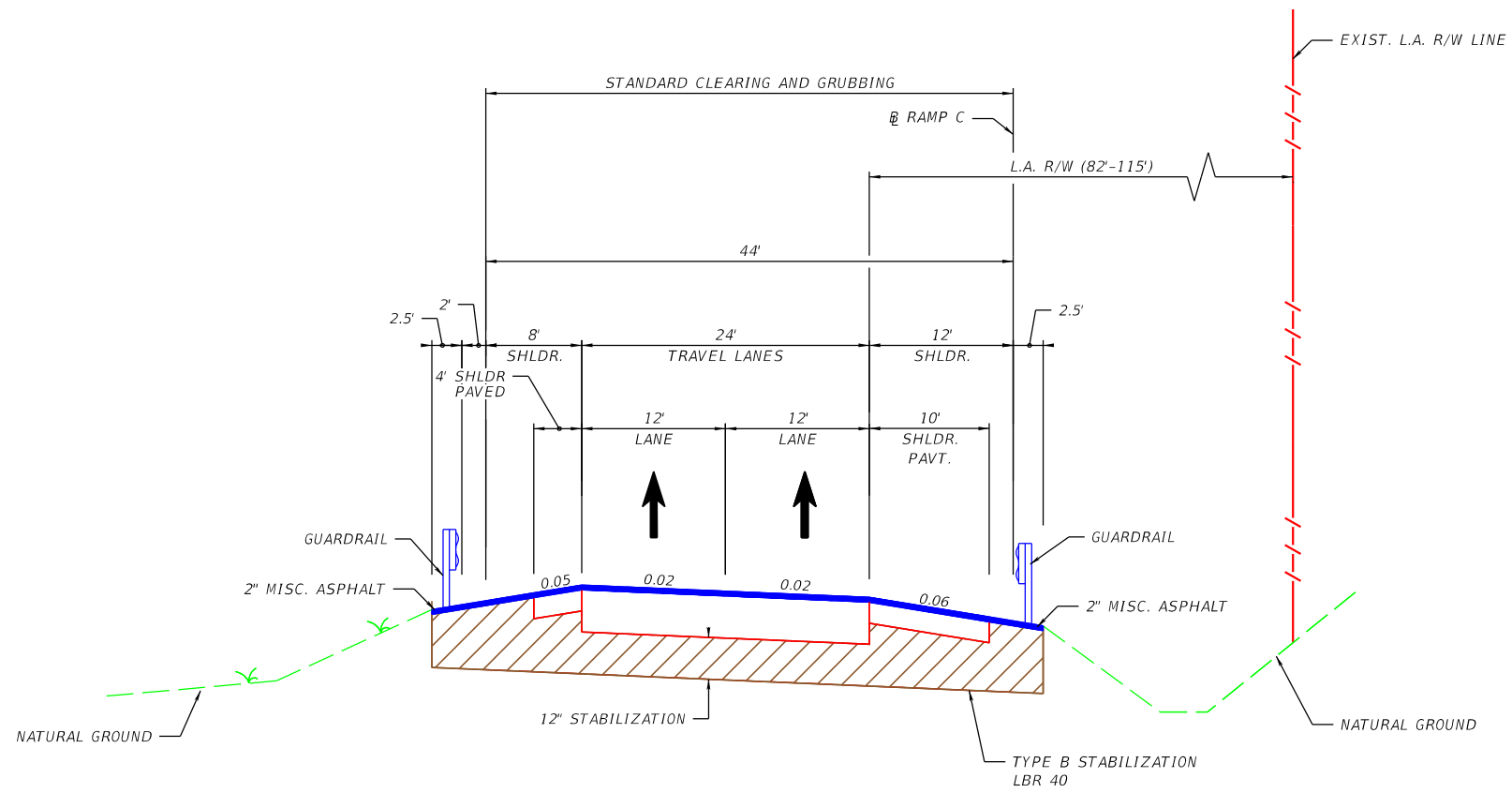


REVISIONS				GODFREY A. O. LAMPTEY, P.E., PTOE P.E. LICENSE NUMBER 68261 GOAL ASSOCIATES, INC. 14750 NW 77TH COURT, SUITE 320 MIAMI LAKES, FL 33016	STATE OF FLORIDA DEPARTMENT OF TRANSPORTATION			<b>TYPICAL SECTION</b>	SHEET NO.
DATE	DESCRIPTION	DATE	DESCRIPTION		ROAD NO.	COUNTY	FINANCIAL PROJECT ID		9
					SR 9	PALM BEACH	413258-1-22-02		



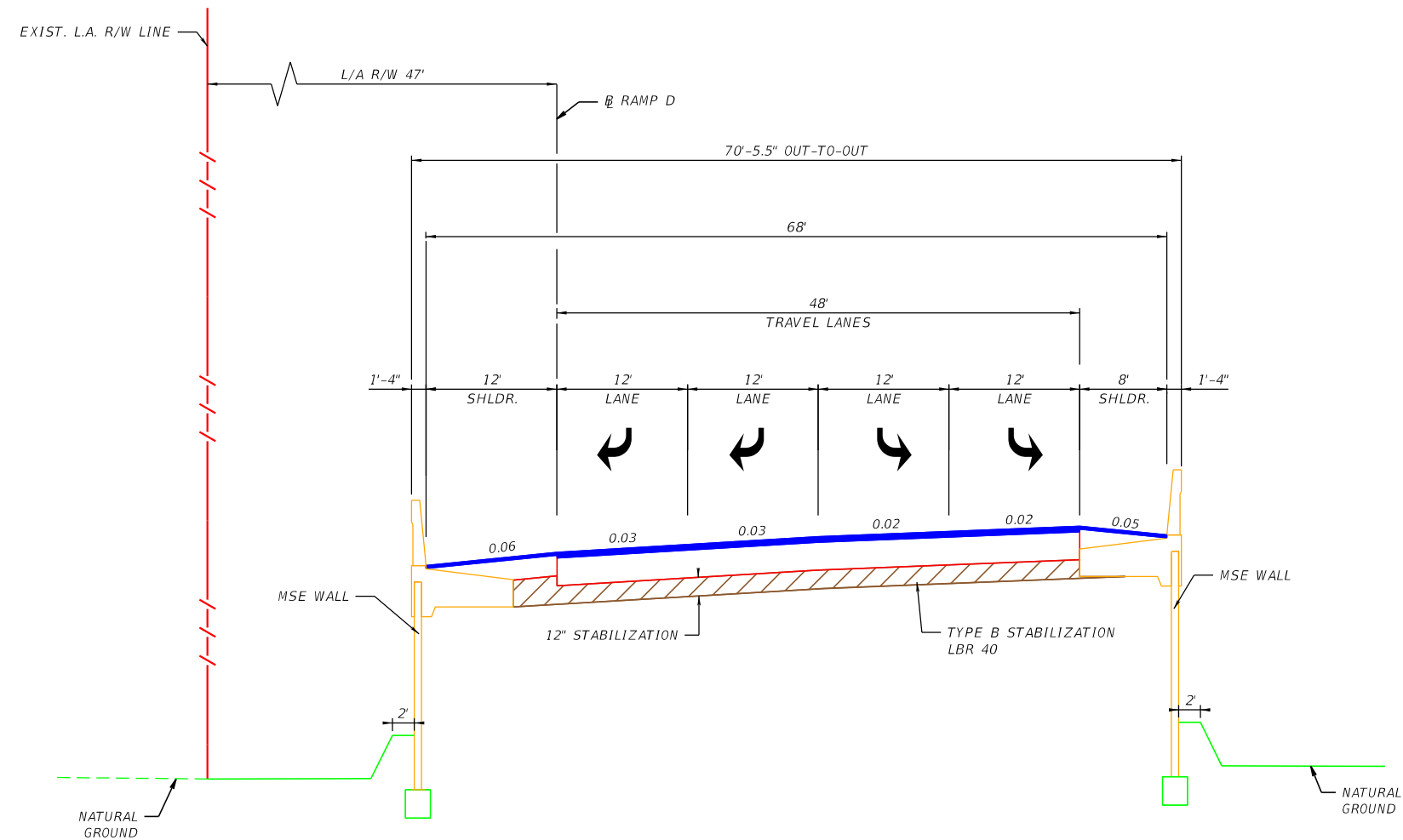
**TYPICAL SECTION (8)**  
**I-95 NB OFF-RAMP**  
**(RAMP B)**

REVISIONS				GODFREY A. O. LAMPTEY, P.E., PTOE P.E. LICENSE NUMBER 68261 GOAL ASSOCIATES, INC. 14750 NW 77TH COURT, SUITE 320 MIAMI LAKES, FL 33016	STATE OF FLORIDA DEPARTMENT OF TRANSPORTATION			<b>TYPICAL SECTION</b>	SHEET NO.
DATE	DESCRIPTION	DATE	DESCRIPTION		ROAD NO.	COUNTY	FINANCIAL PROJECT ID		
					SR 9	PALM BEACH	413258-1-22-02		10



**TYPICAL SECTION (9)**  
**I-95 NB ON-RAMP**  
**(RAMP C)**

REVISIONS				GODFREY A. O. LAMPTEY, P.E., PTOE P.E. LICENSE NUMBER 68261 GOAL ASSOCIATES, INC. 14750 NW 77TH COURT, SUITE 320 MIAMI LAKES, FL 33016	STATE OF FLORIDA DEPARTMENT OF TRANSPORTATION			<b>TYPICAL SECTION</b>  SHEET NO.  11
DATE	DESCRIPTION	DATE	DESCRIPTION		ROAD NO.	COUNTY	FINANCIAL PROJECT ID	
					SR 9	PALM BEACH	413258-1-22-02	



**TYPICAL SECTION (10)**  
**I-95 SB OFF-RAMP**  
**(RAMP D)**

REVISIONS				GODFREY A. O. LAMPTEY, P.E., PTOE P.E. LICENSE NUMBER 68261 GOAL ASSOCIATES, INC. 14750 NW 77TH COURT, SUITE 320 MIAMI LAKES, FL 33016	STATE OF FLORIDA DEPARTMENT OF TRANSPORTATION			<b>TYPICAL SECTION</b>  SHEET NO.  12
DATE	DESCRIPTION	DATE	DESCRIPTION		ROAD NO.	COUNTY	FINANCIAL PROJECT ID	
					SR 9	PALM BEACH	413258-1-22-02	



LANTANA RD DDI EB

CURVE DATA DDI EB1  
 PI STA. = 25+95.87  
 Δ = 10° 33' 57" (RT)  
 D = 6° 56' 42"  
 T = 76.29  
 L = 152.14  
 R = 825.00  
 PC STA. = 25+19.58  
 PT STA. = 26+71.72  
 Ds = 35 mph  
 e = RC

CURVE DATA DDI EB2  
 PI STA. = 29+17.82  
 Δ = 32° 26' 09" (LT)  
 D = 10° 18' 18"  
 T = 161.72  
 L = 314.76  
 R = 556.00  
 PC STA. = 27+56.10  
 PT STA. = 30+70.86  
 Ds = 35 mph  
 e = NC

CURVE DATA DDI EB3  
 PI STA. = 33+07.30  
 Δ = 18° 31' 06" (RT)  
 D = 12° 03' 44"  
 T = 77.44  
 L = 153.52  
 R = 475.00  
 PC STA. = 32+29.86  
 PT STA. = 33+83.39  
 Ds = 35 mph  
 e = RC

CURVE DATA DDI EB4  
 PI STA. = 36+25.02  
 Δ = 16° 28' 54" (RT)  
 D = 10° 25' 03"  
 T = 79.66  
 L = 158.21  
 R = 550.00  
 PC STA. = 35+45.36  
 PT STA. = 37+03.57  
 Ds = 35 mph  
 e = RC

CURVE DATA DDI EB5  
 PI STA. = 40+62.93  
 Δ = 29° 07' 57" (LT)  
 D = 10° 30' 47"  
 T = 141.62  
 L = 277.11  
 R = 545.00  
 PC STA. = 39+21.31  
 PT STA. = 41+98.42  
 Ds = 35 mph  
 e = NC

CURVE DATA DDI EB6  
 PI STA. = 43+52.97  
 Δ = 14° 46' 28" (RT)  
 D = 9° 57' 52"  
 T = 74.55  
 L = 148.27  
 R = 575.00  
 PC STA. = 42+78.42  
 PT STA. = 44+26.69  
 Ds = 35 mph  
 e = RC

LANTANA RD DDI WB

CURVE DATA DDI WB1  
 PI STA. = 16+49.18  
 Δ = 8° 47' 11" (LT)  
 D = 5° 43' 46"  
 T = 76.83  
 L = 153.35  
 R = 1,000.00  
 PC STA. = 15+72.35  
 PT STA. = 17+25.70  
 Ds = 35 mph  
 e = RC

CURVE DATA DDI WB2  
 PI STA. = 19+41.90  
 Δ = 27° 53' 28" (RT)  
 D = 10° 30' 47"  
 T = 135.33  
 L = 265.30  
 R = 545.00  
 PC STA. = 18+06.49  
 PT STA. = 20+71.80  
 Ds = 35 mph  
 e = NC

CURVE DATA DDI WB3  
 PI STA. = 23+77.26  
 Δ = 21° 32' 12" (LT)  
 D = 12° 22' 30"  
 T = 88.06  
 L = 174.04  
 R = 463.00  
 PC STA. = 22+89.20  
 PT STA. = 24+63.24  
 Ds = 35 mph  
 e = RC

CURVE DATA DDI WB4  
 PI STA. = 26+81.78  
 Δ = 23° 27' 48" (LT)  
 D = 12° 22' 30"  
 T = 96.15  
 L = 189.60  
 R = 463.00  
 PC STA. = 25+85.63  
 PT STA. = 27+75.24  
 Ds = 35 mph  
 e = RC

CURVE DATA DDI WB5  
 PI STA. = 30+97.59  
 Δ = 32° 21' 45" (RT)  
 D = 10° 18' 18"  
 T = 161.34  
 L = 314.05  
 R = 556.00  
 PC STA. = 29+36.25  
 PT STA. = 32+50.30  
 Ds = 35 mph  
 e = NC

CURVE DATA DDI WB6  
 PI STA. = 33+94.39  
 Δ = 6° 43' 14" (LT)  
 D = 5° 18' 19"  
 T = 63.41  
 L = 126.68  
 R = 1,080.00  
 PC STA. = 33+30.98  
 PT STA. = 34+57.65  
 Ds = 35 mph  
 e = 0.02

I-95 SB ON-RAMP (RAMP A)

CURVE DATA RAMPA1  
 PI STA. = 104+38.86  
 Δ = 3° 08' 32" (LT)  
 D = 0° 21' 29"  
 T = 438.86  
 L = 877.51  
 R = 16,000.00  
 PC STA. = 100+00.00  
 PT STA. = 108+77.51  
 Ds = 35 mph  
 e = NC

I-95 NB ON-RAMP (RAMP C)

CURVE DATA RAMPC2  
 PI STA. = 312+39.97  
 Δ = 3° 40' 00" (RT)  
 D = 0° 20' 50"  
 T = 528.14  
 L = 1,055.93  
 R = 16,500.00  
 PC STA. = 307+11.83  
 PT STA. = 317+67.75  
 Ds = 35 mph  
 e = NC

CURVE DATA RAMPC3  
 PI STA. = 324+87.95  
 Δ = 3° 22' 32" (RT)  
 D = 0° 14' 04"  
 T = 720.20  
 L = 1,439.98  
 R = 24,442.32  
 PC STA. = 317+67.75  
 PT STA. = 332+07.74  
 Ds = 35 mph  
 e = NC

REVISIONS

DATE	DESCRIPTION	DATE	DESCRIPTION

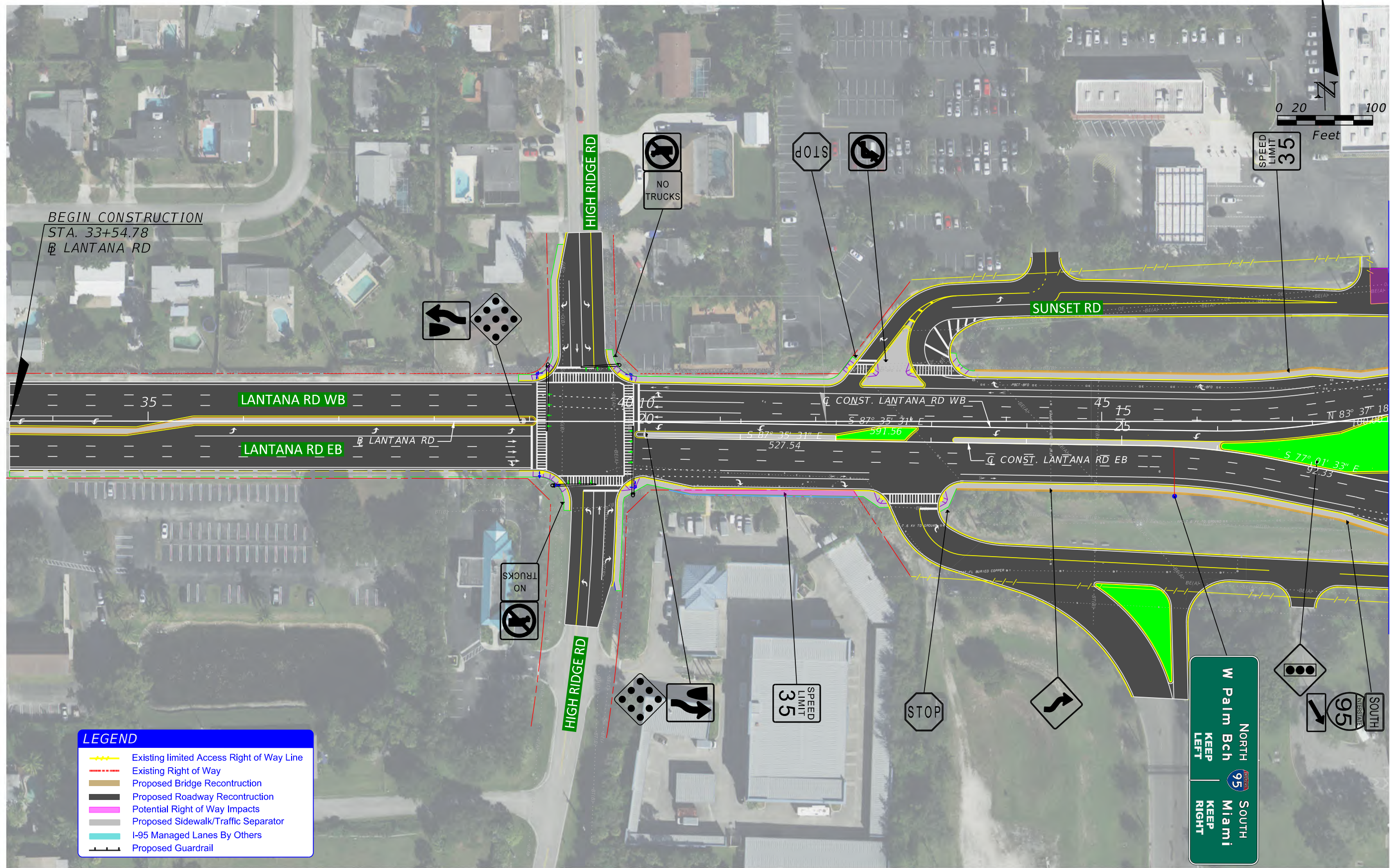
GODFREY A. O. LAMPTEY, P.E., PTOE  
 P.E. LICENSE NUMBER 68261  
 GOAL ASSOCIATES, INC.  
 14750 NW 77TH COURT, SUITE 320  
 MIAMI LAKES, FL 33016

STATE OF FLORIDA DEPARTMENT OF TRANSPORTATION		
ROAD NO.	COUNTY	FINANCIAL PROJECT ID
SR 9	PALM BEACH	413258-1-22-02

**CURVE DATA**

SHEET NO.





REVISIONS			
DATE	DESCRIPTION	DATE	DESCRIPTION

GODFREY A. O. LAMPTEY, P.E., PTOE  
 P.E. LICENSE NUMBER 68261  
 GOAL ASSOCIATES, INC.  
 14750 NW 77TH COURT, SUITE 320  
 MIAMI LAKES, FL 33016

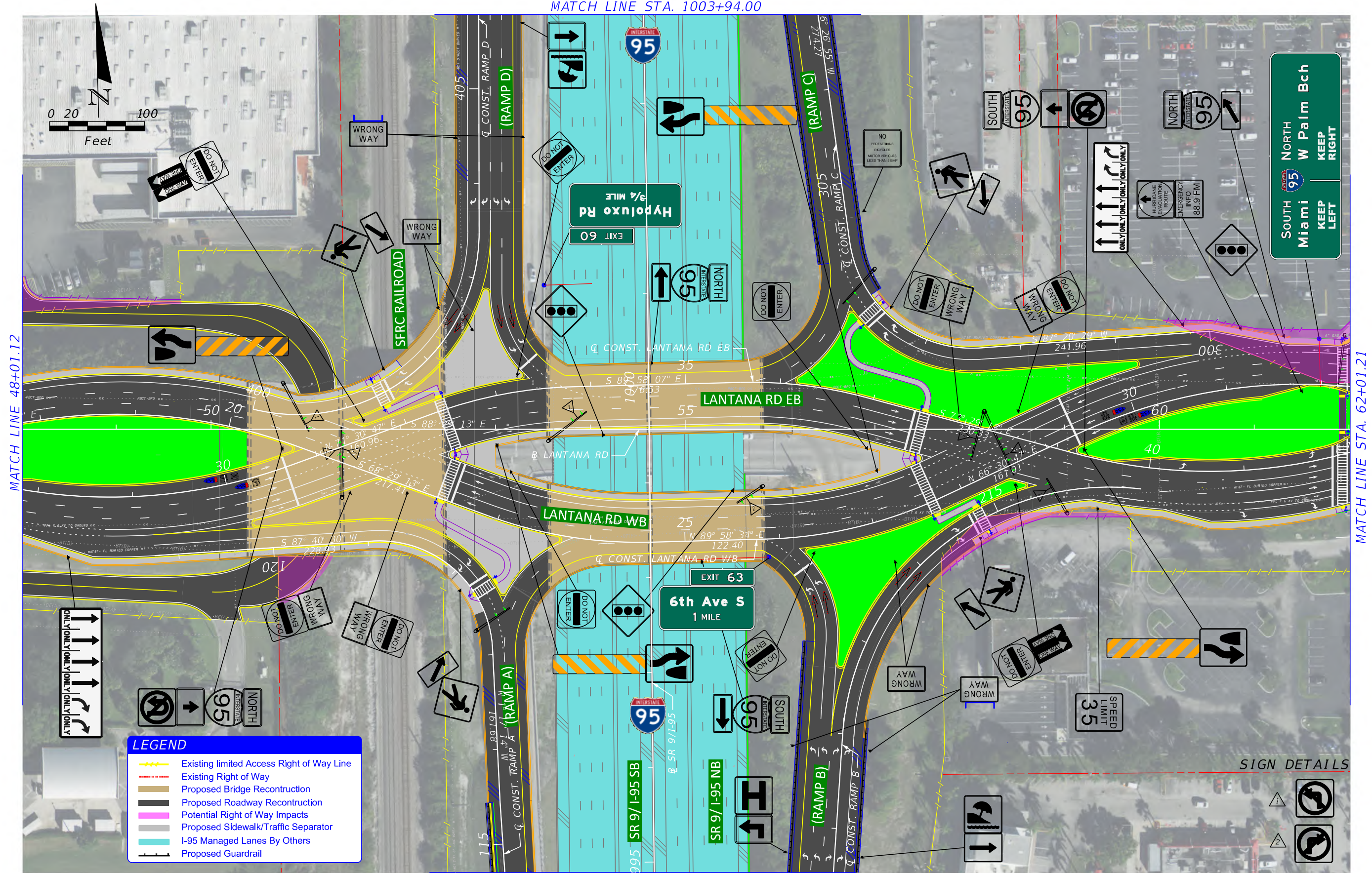
STATE OF FLORIDA DEPARTMENT OF TRANSPORTATION		
ROAD NO.	COUNTY	FINANCIAL PROJECT ID
SR 9	PALM BEACH	413258-1-22-02

CONCEPT PLANS

SHEET NO.  
14



MATCH LINE STA. 1003+94.00

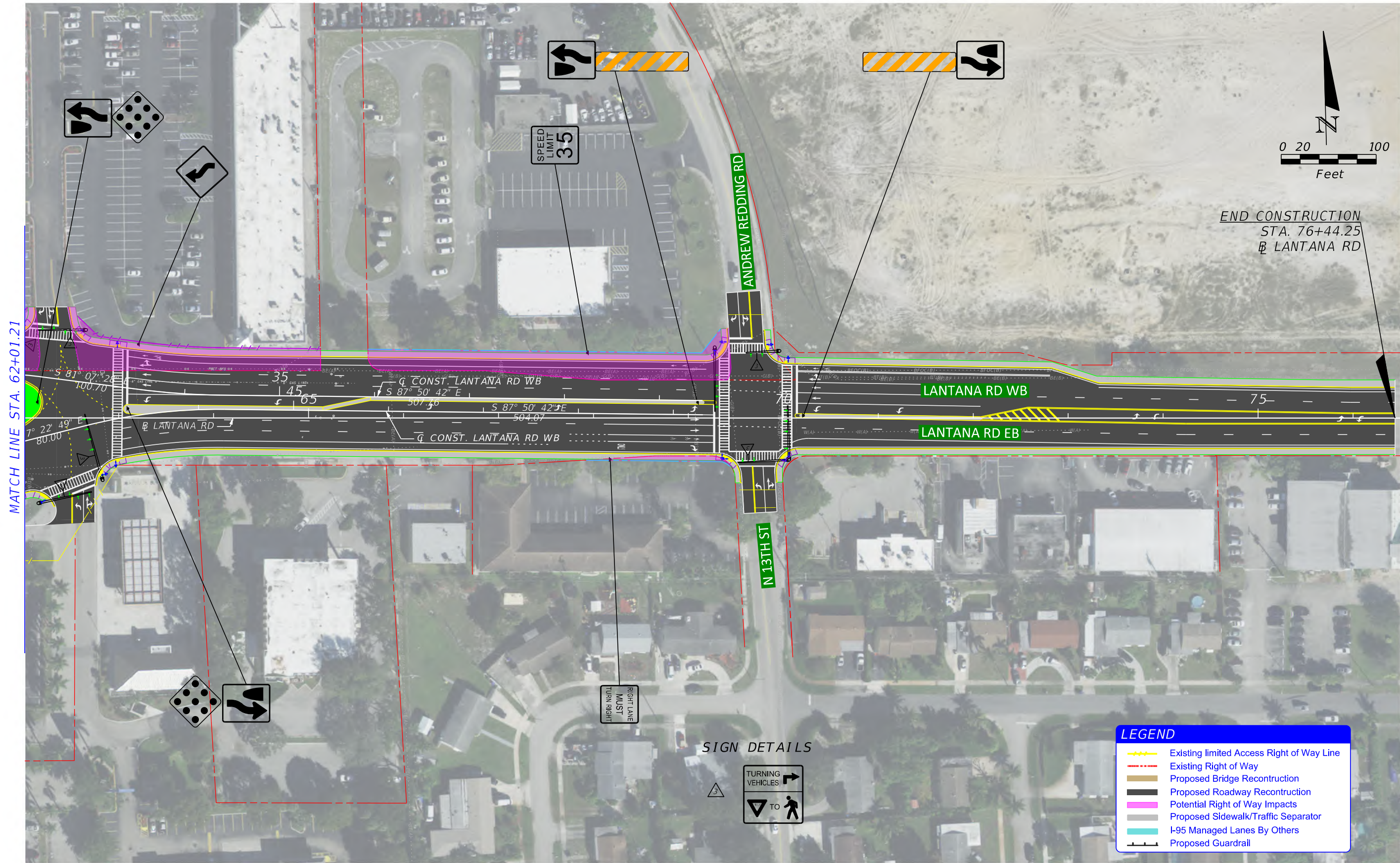


MATCH LINE STA. 994+89.00

REVISIONS				GODFREY A. O. LAMPTEY, P.E., PTOE P.E. LICENSE NUMBER 68261 GOAL ASSOCIATES, INC. 14750 NW 77TH COURT, SUITE 320 MIAMI LAKES, FL 33016	STATE OF FLORIDA DEPARTMENT OF TRANSPORTATION			SHEET NO.  15
DATE	DESCRIPTION	DATE	DESCRIPTION		ROAD NO.	COUNTY	FINANCIAL PROJECT ID	
					SR 9	PALM BEACH	413258-1-22-02	

CONCEPT PLANS





END CONSTRUCTION  
 STA. 76+44.25  
 @ LANTANA RD

MATCH LINE STA. 62+01.21

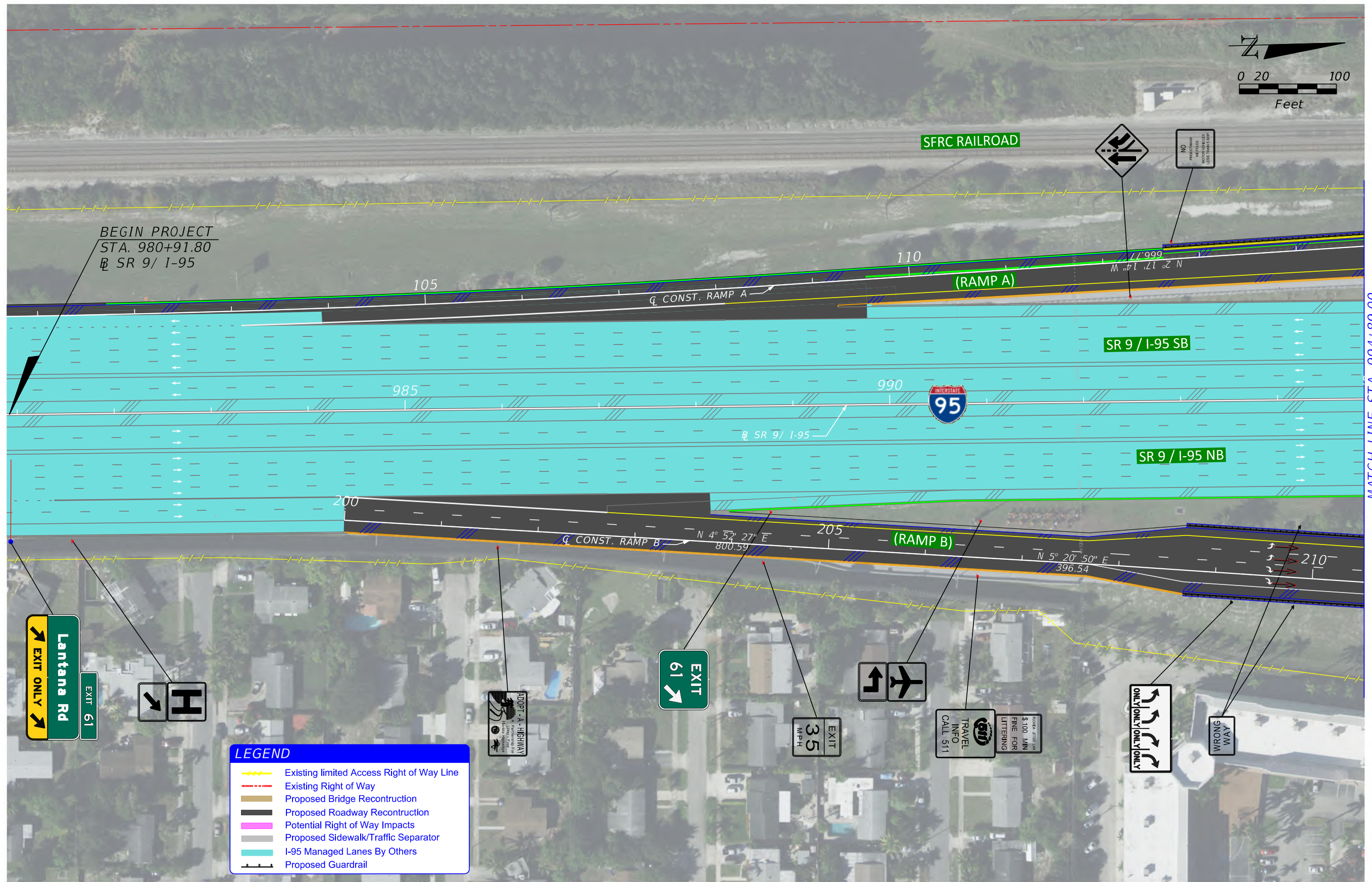
LEGEND	
	Existing limited Access Right of Way Line
	Existing Right of Way
	Proposed Bridge Reconstruction
	Proposed Roadway Reconstruction
	Potential Right of Way Impacts
	Proposed Sidewalk/Traffic Separator
	I-95 Managed Lanes By Others
	Proposed Guardrail

SIGN DETAILS



REVISIONS				GODFREY A. O. LAMPTEY, P.E., PTOE P.E. LICENSE NUMBER 68261 GOAL ASSOCIATES, INC. 14750 NW 77TH COURT, SUITE 320 MIAMI LAKES, FL 33016	STATE OF FLORIDA DEPARTMENT OF TRANSPORTATION			SHEET NO.  16
DATE	DESCRIPTION	DATE	DESCRIPTION		ROAD NO.	COUNTY	FINANCIAL PROJECT ID	
				SR 9	PALM BEACH	413258-1-22-02	<b>CONCEPT PLANS</b>	





MATCH LINE STA. 994+89.00

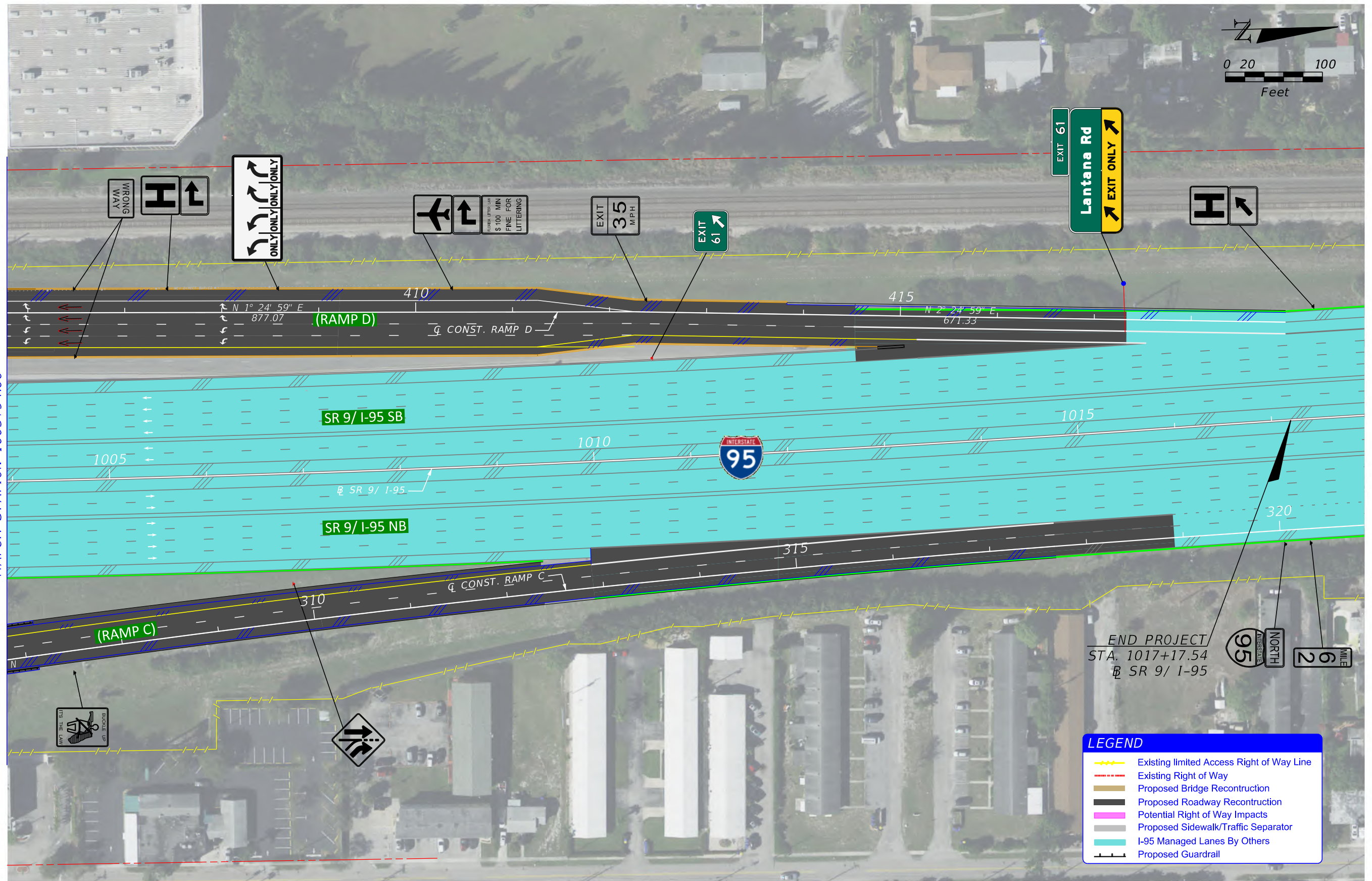
LEGEND	
	Existing limited Access Right of Way Line
	Existing Right of Way
	Proposed Bridge Reconstruction
	Proposed Roadway Reconstruction
	Potential Right of Way Impacts
	Proposed Sidewalk/Traffic Separator
	I-95 Managed Lanes By Others
	Proposed Guardrail

REVISIONS				GODFREY A. O. LAMPTEY, P.E., PTOE P.E. LICENSE NUMBER 68261 GOAL ASSOCIATES, INC. 14750 NW 77TH COURT, SUITE 320 MIAMI LAKES, FL 33016	STATE OF FLORIDA DEPARTMENT OF TRANSPORTATION			SHEET NO.  <b>17</b>
DATE	DESCRIPTION	DATE	DESCRIPTION		ROAD NO.	COUNTY	FINANCIAL PROJECT ID	
					SR 9	PALM BEACH	413258-1-22-02	

**CONCEPT PLANS**



MATCH STATION 1003+94.00

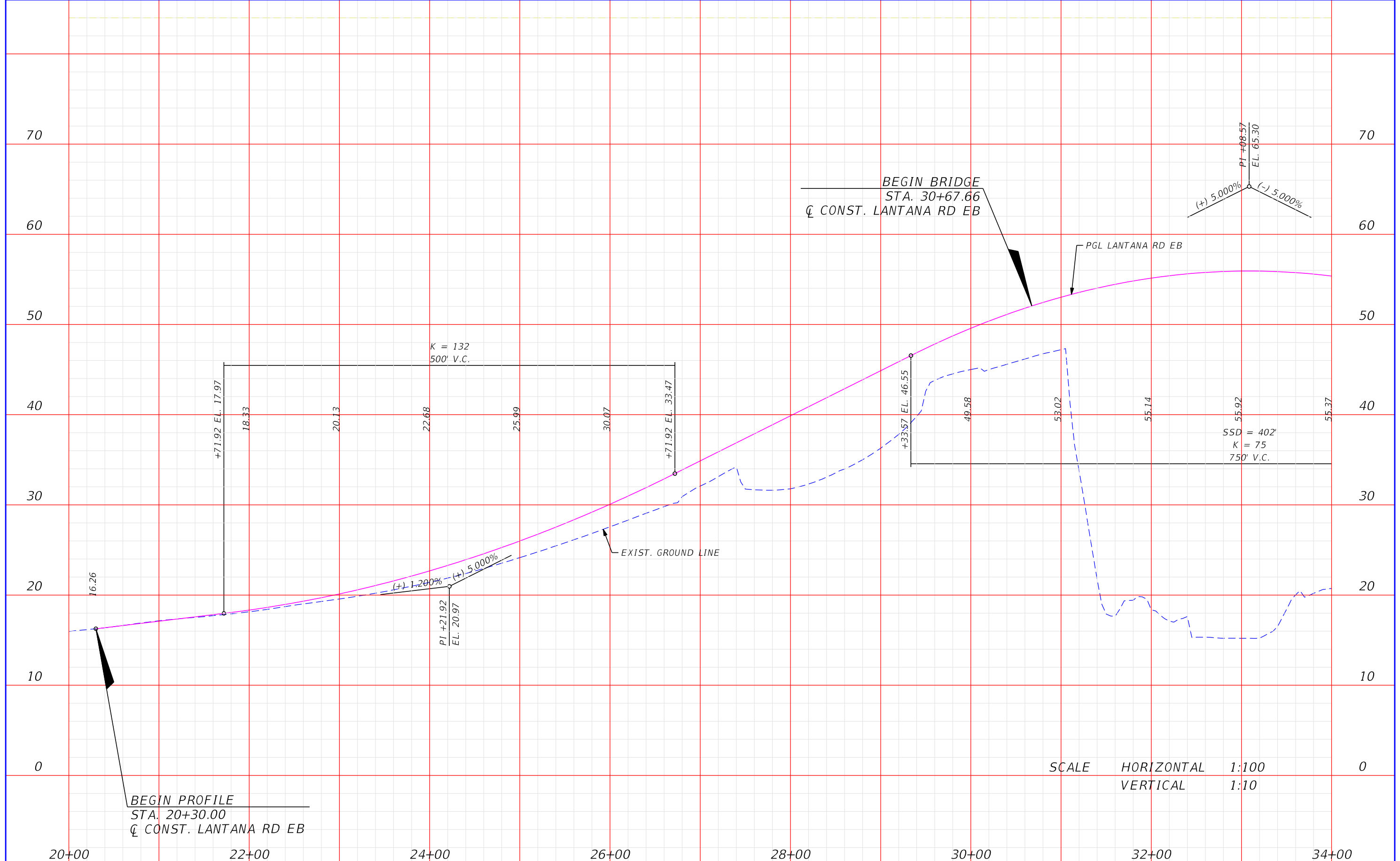


REVISIONS				GODFREY A. O. LAMPTEY, P.E., PTOE P.E. LICENSE NUMBER 68261 GOAL ASSOCIATES, INC. 14750 NW 77TH COURT, SUITE 320 MIAMI LAKES, FL 33016	STATE OF FLORIDA DEPARTMENT OF TRANSPORTATION			SHEET NO.  18
DATE	DESCRIPTION	DATE	DESCRIPTION		ROAD NO.	COUNTY	FINANCIAL PROJECT ID	
					SR 9	PALM BEACH	413258-1-22-02	

**LEGEND**

- Existing limited Access Right of Way Line
- Existing Right of Way
- Proposed Bridge Reconstruction
- Proposed Roadway Reconstruction
- Potential Right of Way Impacts
- Proposed Sidewalk/Traffic Separator
- I-95 Managed Lanes By Others
- Proposed Guardrail

END PROJECT  
 STA. 1017+17.54  
 SR 9/ I-95



SCALE HORIZONTAL 1:100  
 VERTICAL 1:10

BEGIN PROFILE  
 STA. 20+30.00  
 Q̄ CONST. LANTANA RD EB

BEGIN BRIDGE  
 STA. 30+67.66  
 Q̄ CONST. LANTANA RD EB

PT. +08.57  
 EL. 65.30  
 (+) 5.000% (-) 5.000%

K = 132  
 500' V.C.

SSD = 402'  
 K = 75  
 750' V.C.

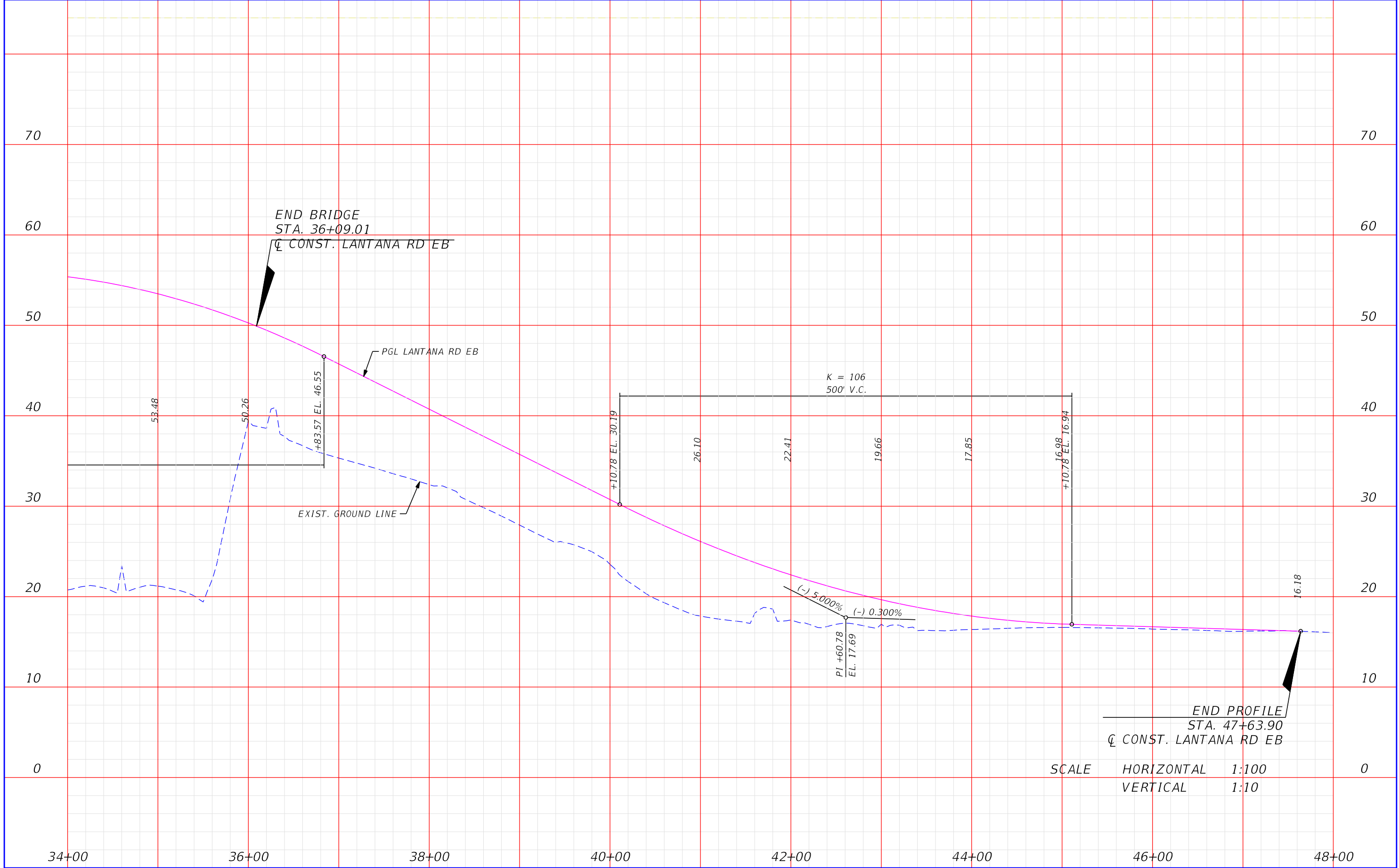
REVISIONS			
DATE	DESCRIPTION	DATE	DESCRIPTION

GODFREY A. O. LAMPTEY, P.E., PTOE  
 P.E. LICENSE NUMBER 68261  
 GOAL ASSOCIATES, INC.  
 14750 NW 77TH COURT, SUITE 320  
 MIAMI LAKES, FL 33016

STATE OF FLORIDA DEPARTMENT OF TRANSPORTATION		
ROAD NO.	COUNTY	FINANCIAL PROJECT ID
SR 9	PALM BEACH	413258-1-22-02

**PROFILES**  
**LANTANA ROAD (EB)**

SHEET NO.  
 19



END PROFILE  
 STA. 47+63.90  
 CL CONST. LANTANA RD EB  
 SCALE HORIZONTAL 1:100  
 VERTICAL 1:10

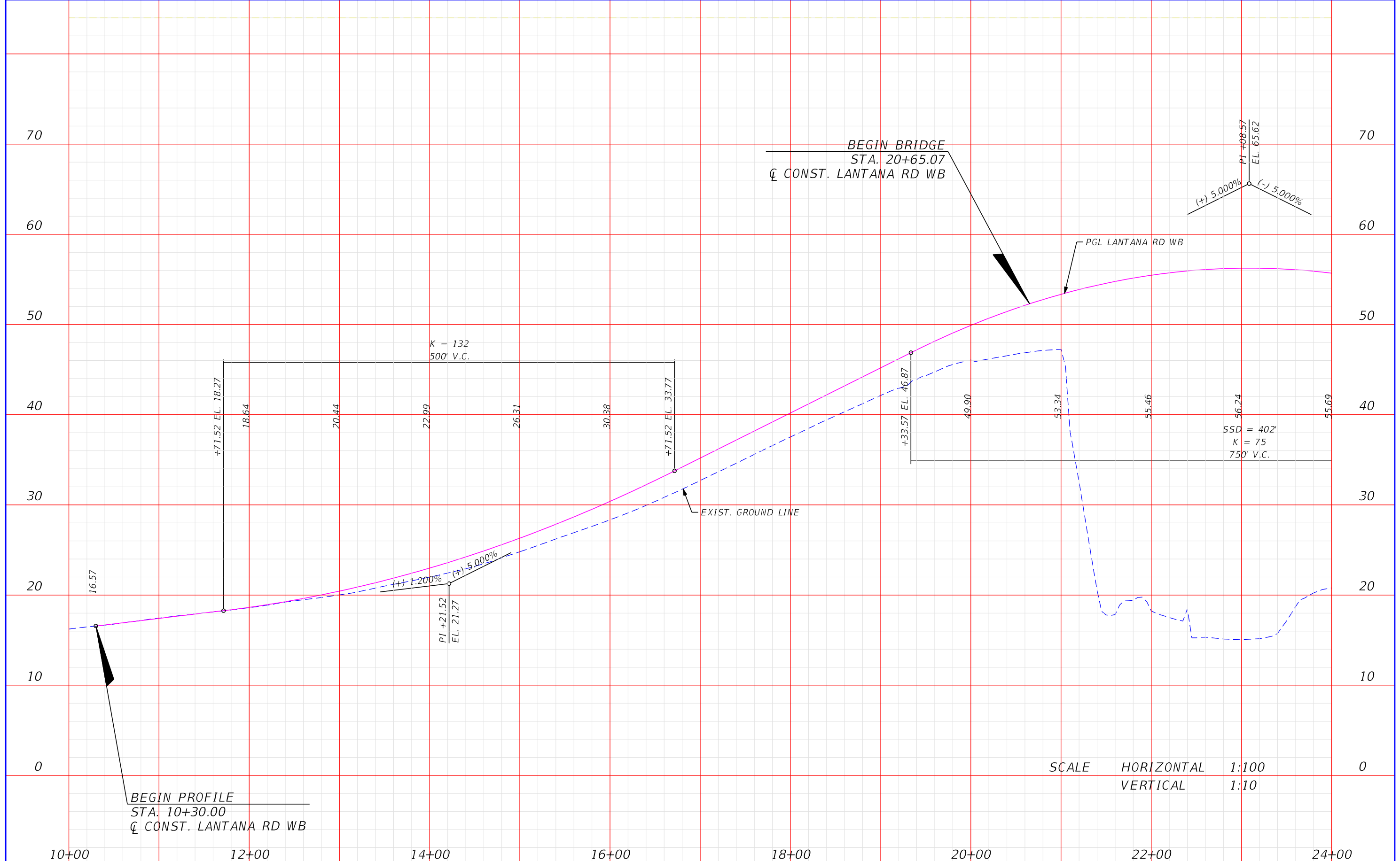
REVISIONS			
DATE	DESCRIPTION	DATE	DESCRIPTION

GODFREY A. O. LAMPTEY, P.E., PTOE  
 P.E. LICENSE NUMBER 68261  
 GOAL ASSOCIATES, INC.  
 14750 NW 77TH COURT, SUITE 320  
 MIAMI LAKES, FL 33016

STATE OF FLORIDA DEPARTMENT OF TRANSPORTATION		
ROAD NO.	COUNTY	FINANCIAL PROJECT ID
SR 9	PALM BEACH	413258-1-22-02

**PROFILES**  
**LANTANA ROAD (EB)**

SHEET NO.  
 20



BEGIN PROFILE  
 STA. 10+30.00  
 Q̄ CONST. LANTANA RD WB

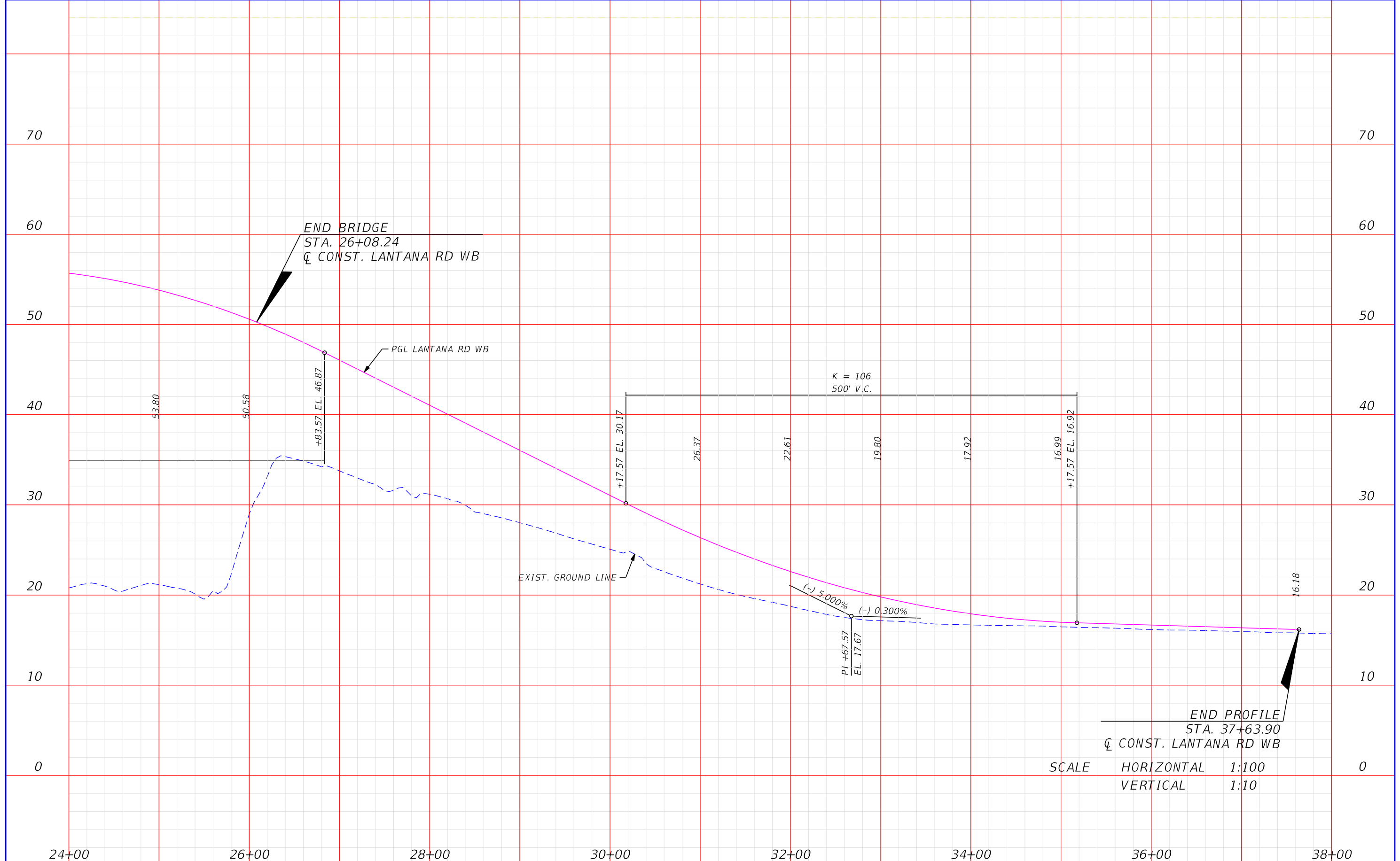
BEGIN BRIDGE  
 STA. 20+65.07  
 Q̄ CONST. LANTANA RD WB

SCALE HORIZONTAL 1:100  
 VERTICAL 1:10

REVISIONS		GODFREY A. O. LAMPTEY, P.E., PTOE P.E. LICENSE NUMBER 68261 GOAL ASSOCIATES, INC. 14750 NW 77TH COURT, SUITE 320 MIAMI LAKES, FL 33016	STATE OF FLORIDA DEPARTMENT OF TRANSPORTATION		SHEET NO. 21
DATE	DESCRIPTION		ROAD NO.	COUNTY	
			SR 9	PALM BEACH	413258-1-22-02

**PROFILES**  
**LANTANA ROAD (WB)**





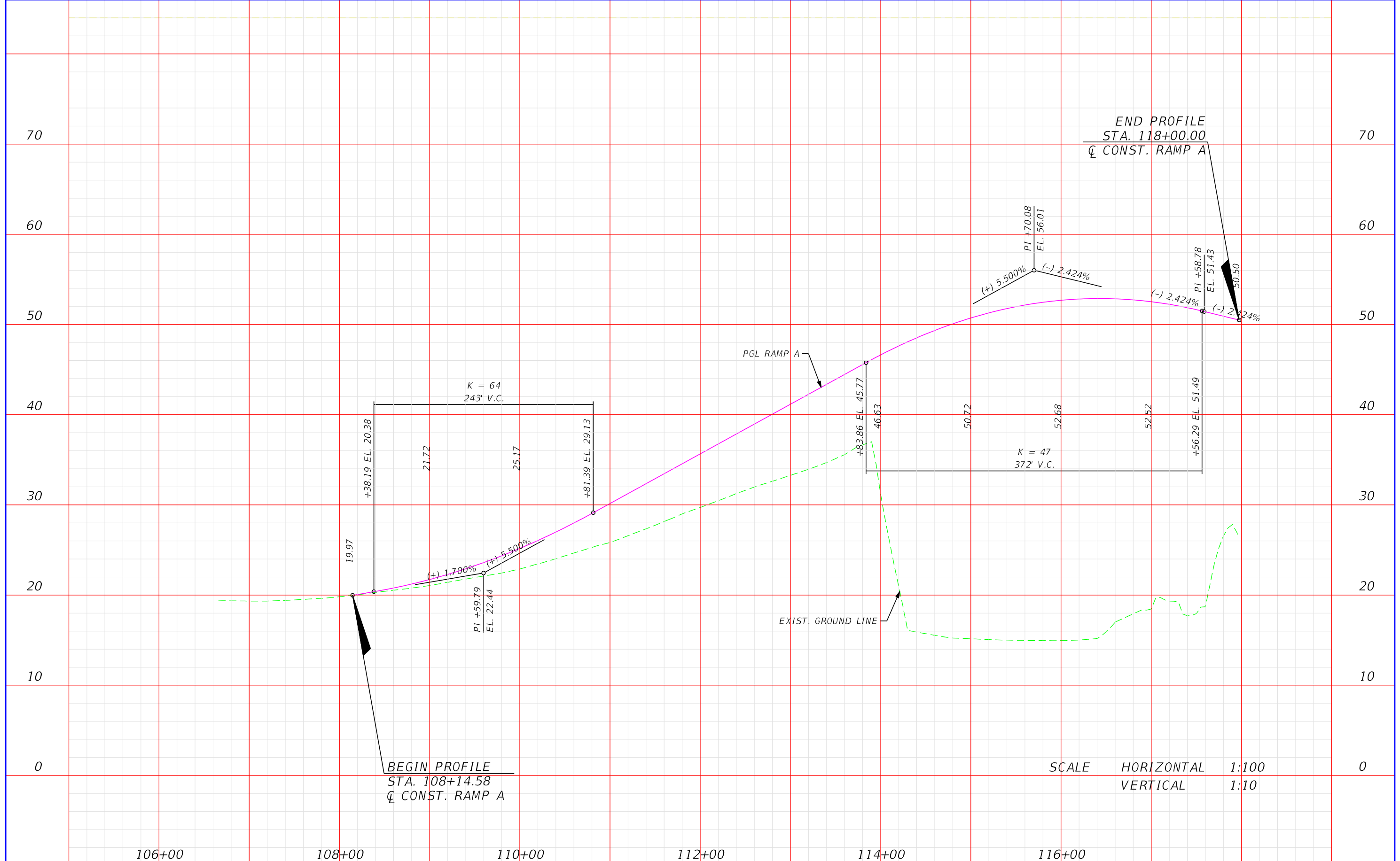
REVISIONS			
DATE	DESCRIPTION	DATE	DESCRIPTION

GODFREY A. O. LAMPTEY, P.E., PTOE  
 P.E. LICENSE NUMBER 68261  
 GOAL ASSOCIATES, INC.  
 14750 NW 77TH COURT, SUITE 320  
 MIAMI LAKES, FL 33016

STATE OF FLORIDA DEPARTMENT OF TRANSPORTATION		
ROAD NO.	COUNTY	FINANCIAL PROJECT ID
SR 9	PALM BEACH	413258-1-22-02

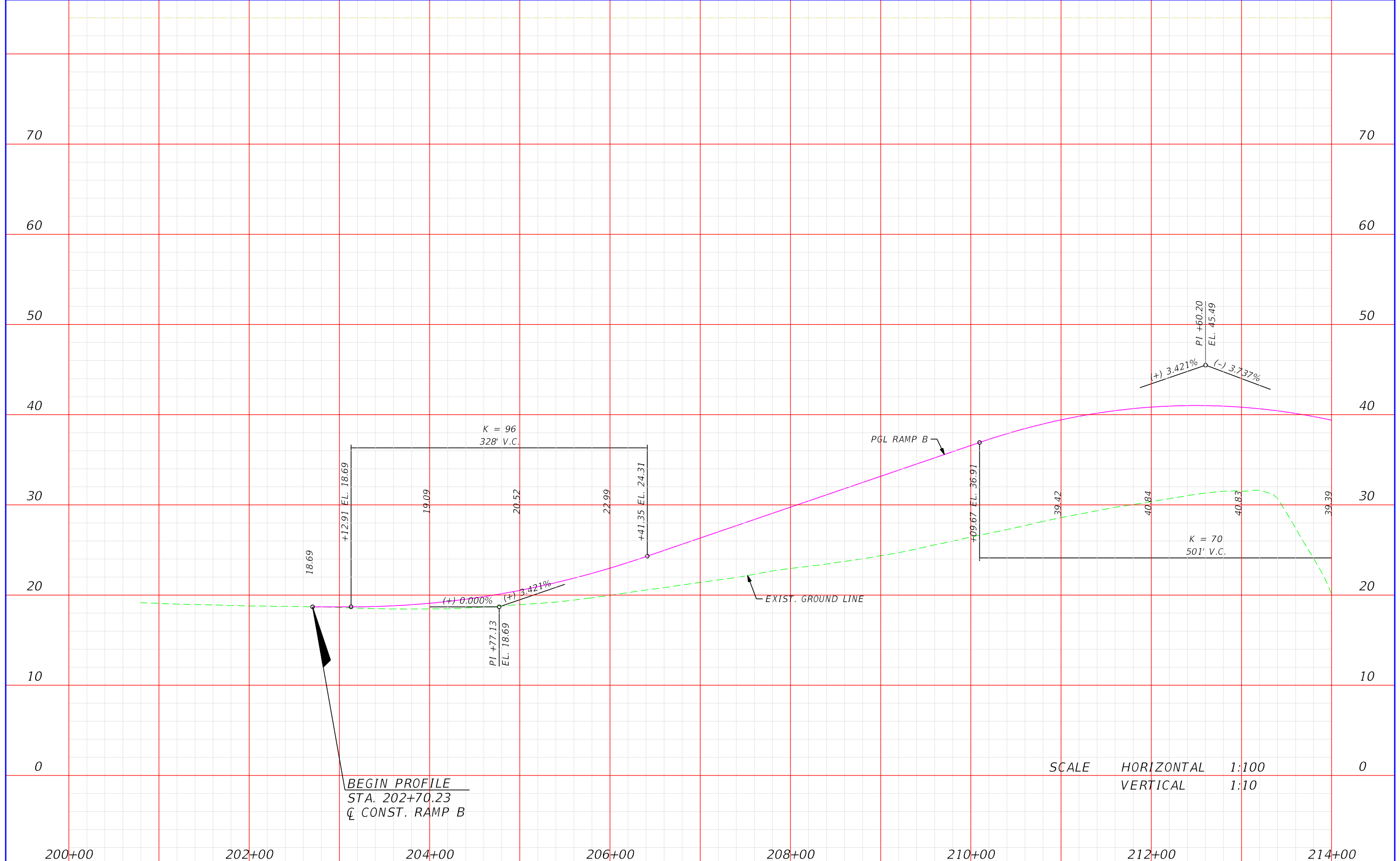
PROFILES LANTANA ROAD (WB)		SHEET NO.
		22





SCALE HORIZONTAL 1:100  
 VERTICAL 1:10

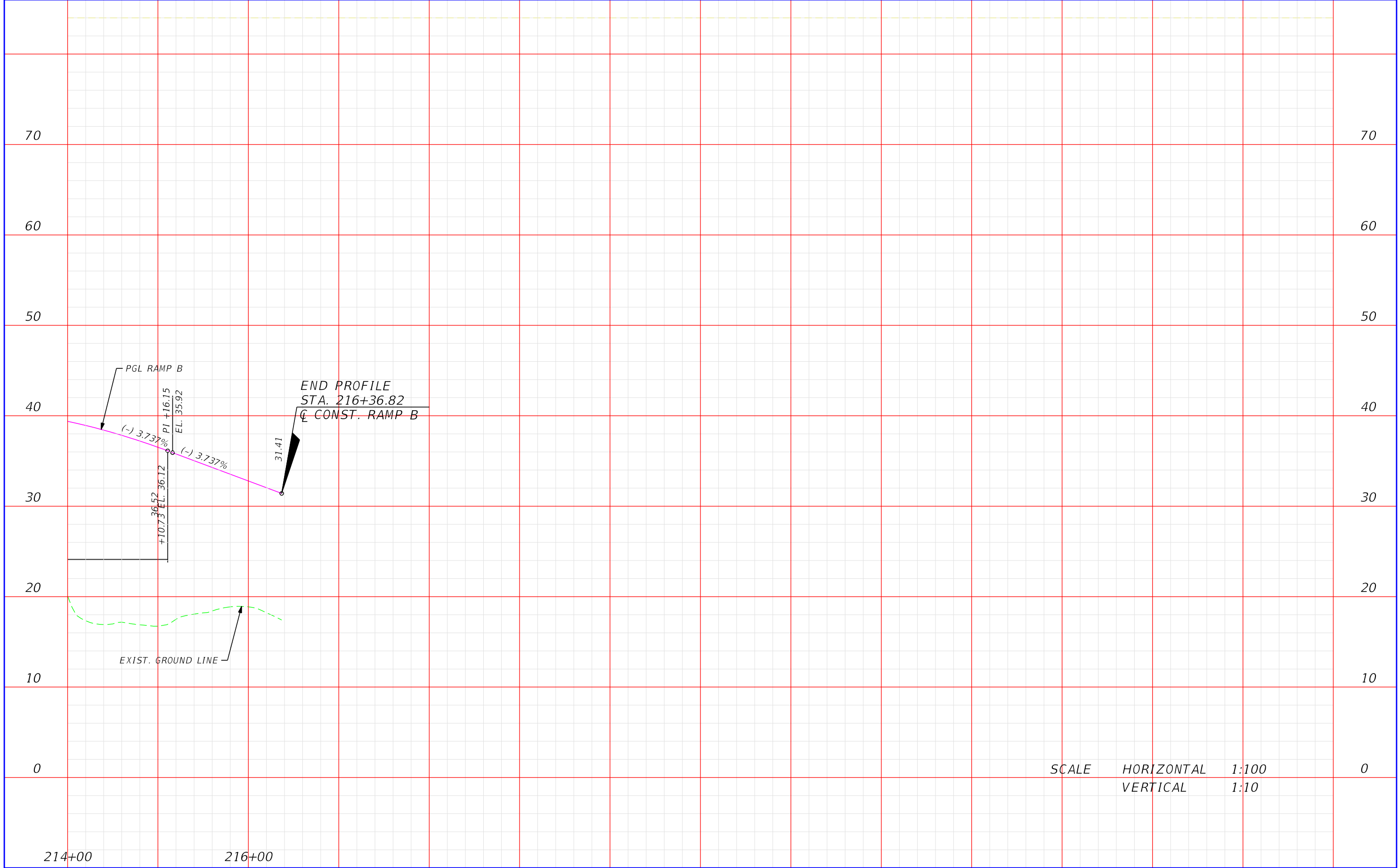
DATE		DESCRIPTION		REVISIONS		GODFREY A. O. LAMPTEY, P.E., PTOE P.E. LICENSE NUMBER 68261 GOAL ASSOCIATES, INC. 14750 NW 77TH COURT, SUITE 320 MIAMI LAKES, FL 33016	STATE OF FLORIDA DEPARTMENT OF TRANSPORTATION			<b>PROFILES</b> <b>RAMP A</b>	SHEET NO.
ROAD NO.		COUNTY		FINANCIAL PROJECT ID			SR 9	PALM BEACH	413258-1-22-02		



BEGIN PROFILE  
 STA. 202+70.23  
 Q CONST. RAMP B

SCALE HORIZONTAL 1:100  
 VERTICAL 1:10

REVISIONS				GODFREY A. O. LAMPTEY, P.E., PTOE P.E. LICENSE NUMBER 68261 GOAL ASSOCIATES, INC. 14750 NW 77TH COURT, SUITE 320 MIAMI LAKES, FL 33016	STATE OF FLORIDA DEPARTMENT OF TRANSPORTATION			PROFILES RAMP B	SHEET NO.
DATE	DESCRIPTION	DATE	DESCRIPTION		ROAD NO.	COUNTY	FINANCIAL PROJECT ID		
					SR 9	PALM BEACH	413258-1-22-02		24



SCALE HORIZONTAL 1:100  
VERTICAL 1:10

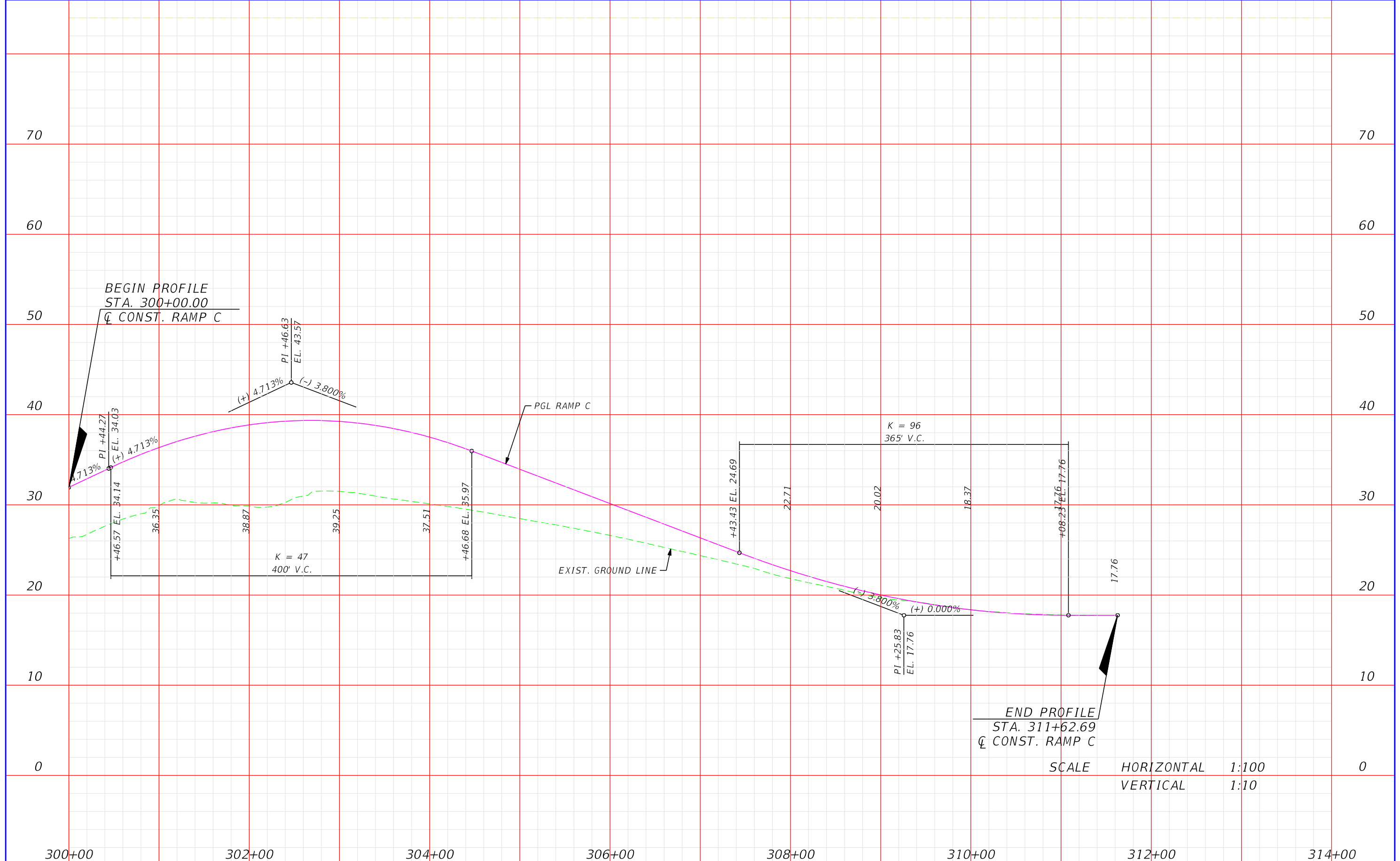
REVISIONS			
DATE	DESCRIPTION	DATE	DESCRIPTION

GODFREY A. O. LAMPTEY, P.E., PTOE  
P.E. LICENSE NUMBER 68261  
GOAL ASSOCIATES, INC.  
14750 NW 77TH COURT, SUITE 320  
MIAMI LAKES, FL 33016

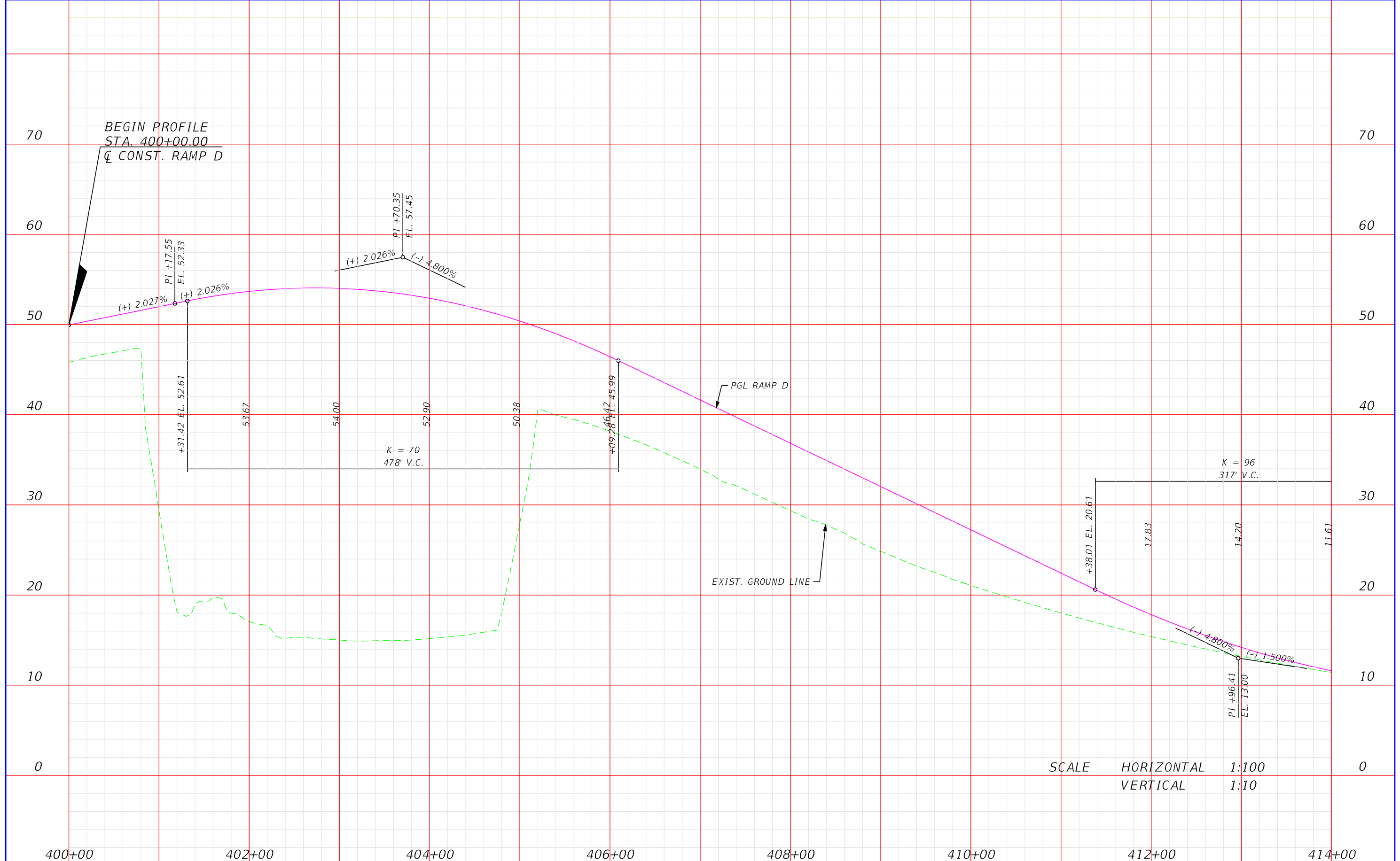
STATE OF FLORIDA DEPARTMENT OF TRANSPORTATION		
ROAD NO.	COUNTY	FINANCIAL PROJECT ID
SR 9	PALM BEACH	413258-1-22-02

**PROFILES**  
**RAMP B**

SHEET NO.  
25



<table border="1"> <thead> <tr> <th colspan="2">REVISIONS</th> </tr> <tr> <th>DATE</th> <th>DESCRIPTION</th> </tr> </thead> <tbody> <tr> <td> </td> <td> </td> </tr> </tbody> </table>				REVISIONS		DATE	DESCRIPTION			GODFREY A. O. LAMPTEY, P.E., PTOE P.E. LICENSE NUMBER 68261 GOAL ASSOCIATES, INC. 14750 NW 77TH COURT, SUITE 320 MIAMI LAKES, FL 33016	STATE OF FLORIDA DEPARTMENT OF TRANSPORTATION	<b>PROFILES</b> <b>RAMP C</b>	SHEET NO. 26
REVISIONS													
DATE	DESCRIPTION												
<table border="1"> <thead> <tr> <th>ROAD NO.</th> <th>COUNTY</th> <th>FINANCIAL PROJECT ID</th> </tr> </thead> <tbody> <tr> <td>SR 9</td> <td>PALM BEACH</td> <td>413258-1-22-02</td> </tr> </tbody> </table>		ROAD NO.	COUNTY	FINANCIAL PROJECT ID	SR 9	PALM BEACH	413258-1-22-02						
ROAD NO.	COUNTY	FINANCIAL PROJECT ID											
SR 9	PALM BEACH	413258-1-22-02											



SCALE HORIZONTAL 1:100  
 VERTICAL 1:10

REVISIONS			
DATE	DESCRIPTION	DATE	DESCRIPTION

GODFREY A. O. LAMPTEY, P.E., PTOE  
 P.E. LICENSE NUMBER 68261  
 GOAL ASSOCIATES, INC.  
 14750 NW 77TH COURT, SUITE 320  
 MIAMI LAKES, FL 33016

STATE OF FLORIDA DEPARTMENT OF TRANSPORTATION		
ROAD NO.	COUNTY	FINANCIAL PROJECT ID
SR 9	PALM BEACH	413258-1-22-02

**PROFILES**  
**RAMP D**

SHEET NO.  
 27



SCALE HORIZONTAL 1:100  
VERTICAL 1:10

REVISIONS			
DATE	DESCRIPTION	DATE	DESCRIPTION

GODFREY A. O. LAMPTEY, P.E., PTOE  
P.E. LICENSE NUMBER 68261  
GOAL ASSOCIATES, INC.  
14750 NW 77TH COURT, SUITE 320  
MIAMI LAKES, FL 33016

STATE OF FLORIDA DEPARTMENT OF TRANSPORTATION		
ROAD NO.	COUNTY	FINANCIAL PROJECT ID
SR 9	PALM BEACH	413258-1-22-02

**PROFILES**  
**RAMP D**

SHEET NO.  
28

PHASING NOTES:

LANTANA ROAD

PHASE 1:

1. INSTALL TEMPORARY TRAFFIC CONTROL DEVICES, EROSION AND SEDIMENT CONTROL DEVICES, AND SIGNS AS PER INDEXES 102-000.
2. MAINTAIN TRAFFIC ON EXISTING TRAVEL LANES.
3. PERFORM ROADWAY AND BRIDGE RECONSTRUCTION ON THE SOUTH SIDE OF LANTANA ROAD.

PHASE 2:

1. INSTALL TEMPORARY BARRIER, EROSION AND SEDIMENT CONTROL DEVICES, AND SIGNS AS PER INDEXES 102-000, 102-045, 102-050, 102-100 AND 102-110 TO CLOSE THE LANTANA ROAD WESTBOUND OUTSIDE LANES.
2. SHIFT WESTBOUND TRAFFIC ONTO THE EXISTING EASTBOUND LANES.
3. SHIFT EASTBOUND TRAFFIC ONTO THE NEWLY CONSTRUCTED ROADWAY ON THE SOUTH SIDE OF LANTANA ROAD.
4. PERFORM ROADWAY AND BRIDGE RECONSTRUCTION ON THE NORTH SIDE OF LANTANA ROAD.

PHASE 3:

1. INSTALL TEMPORARY BARRIER, EROSION AND SEDIMENT CONTROL DEVICES, AND SIGNS AS PER INDEXES 102-000, 102-045, 102-050, 102-100 AND 102-110 TO CLOSE THE LANTANA ROAD INSIDE LANES.
2. SHIFT WESTBOUND TRAFFIC ONTO THE NEWLY CONSTRUCTED ROADWAY ON THE NORTH SIDE OF LANTANA ROAD.
3. MAINTAIN EASTBOUND TRAFFIC ON THE NEWLY CONSTRUCTED ROADWAY ON THE SOUTH SIDE OF LANTANA ROAD.
4. PERFORM ROADWAY AND BRIDGE RECONSTRUCTION ON THE INSIDE LANES AND MEDIAN OF LANTANA ROAD.

RAMP A & D

PHASE 1:

1. INSTALL TYPE K TEMPORARY BARRIER, EROSION AND SEDIMENT CONTROL DEVICES, AND SIGNS AS PER INDEXES 102-000, 102-045, 102-050 AND 102-110 TO CLOSE RAMP A AND D OUTSIDE LANES AND SHIFT TRAFFIC TO THE INSIDE LANES.
2. PERFORM PARTIAL BRIDGE DEMOLITION, ROADWAY RECONSTRUCTION AND CONSTRUCTION OF THE MSE WALL.

PHASE 2:

1. INSTALL TEMPORARY BARRIER, EROSION AND SEDIMENT CONTROL DEVICES, AND SIGNS AS PER INDEXES 102-000, 102-045, 102-050 AND 102-100 TO CLOSE RAMP A AND D INSIDE LANES AND SHIFT TRAFFIC TO THE NEWLY CONSTRUCTED OUTSIDE LANES.
2. PERFORM PARTIAL BRIDGE DEMOLITION, ROADWAY RECONSTRUCTION AND CONSTRUCTION OF THE MSE WALL.

RAMP B

PHASE 1:

1. INSTALL TEMPORARY BARRIER, EROSION AND SEDIMENT CONTROL DEVICES, AND SIGNS AS PER INDEXES 102-000, 102-045, 102-050 AND 102-100 TO CLOSE RAMP B INSIDE LANES AND SHIFT TRAFFIC TO THE OUTSIDE LANES.
2. PERFORM ROADWAY RECONSTRUCTION AND CONSTRUCT TEMPORARY PAVEMENT.

PHASE 2:

1. INSTALL TEMPORARY BARRIER, EROSION AND SEDIMENT CONTROL DEVICES, AND SIGNS AS PER INDEXES 102-000, 102-045, 102-050 AND 102-100 TO CLOSE RAMP B OUTSIDE LANES AND SHIFT TRAFFIC TO THE NEWLY CONSTRUCTED INSIDE LANES AND TEMPORARY PAVEMENT.
2. PERFORM ROADWAY RECONSTRUCTION AND INSTALL OUTSIDE GUARDRAIL.

PHASE 3:

1. INSTALL TEMPORARY BARRIER, EROSION AND SEDIMENT CONTROL DEVICES, AND SIGNS ON THE WEST SIDE OF RAMP B AS PER INDEXES 102-000 AND 102-100.
2. REMOVE TEMPORARY PAVEMENT, INSTALL INSIDE GUARDRAIL AND CONSTRUCT SLOPES.

RAMP C

PHASE 1:

1. INSTALL TEMPORARY BARRIER, EROSION AND SEDIMENT CONTROL DEVICES, AND SIGNS AS PER INDEXES 102-000, 102-045, 102-050 AND 102-100 TO CLOSE RAMP C OUTSIDE LANES AND SHIFT TRAFFIC TO THE INSIDE LANES.
2. PERFORM ROADWAY RECONSTRUCTION AND CONSTRUCT TEMPORARY PAVEMENT.

PHASE 2:

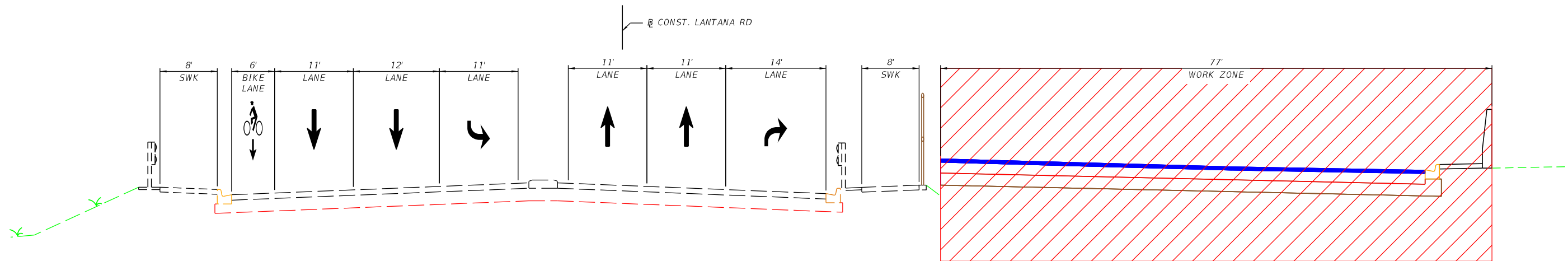
1. INSTALL TEMPORARY BARRIER, EROSION AND SEDIMENT CONTROL DEVICES, AND SIGNS AS PER INDEXES 102-000, 102-045, 102-050 AND 102-100 TO CLOSE RAMP C INSIDE LANES AND SHIFT TRAFFIC TO THE NEWLY CONSTRUCTED OUTSIDE LANES AND TEMPORARY PAVEMENT.
2. PERFORM ROADWAY RECONSTRUCTION.

PHASE 3:

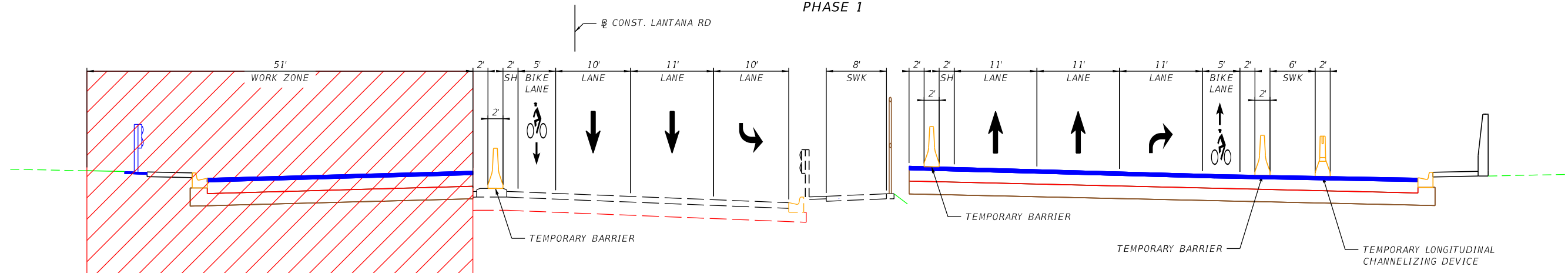
1. INSTALL TEMPORARY BARRIER, EROSION AND SEDIMENT CONTROL DEVICES, AND SIGNS ON THE EAST SIDE OF RAMP C AS PER INDEXES 102-000 AND 102-100.
2. REMOVE TEMPORARY PAVEMENT AND CONSTRUCT SLOPES.

REVISIONS				GODFREY A. O. LAMPTEY, P.E., PTOE P.E. LICENSE NUMBER 68261 GOAL ASSOCIATES, INC. 14750 NW 77TH COURT, SUITE 320 MIAMI LAKES, FL 33016	STATE OF FLORIDA DEPARTMENT OF TRANSPORTATION			<b>TEMPORARY TRAFFIC CONTROL PLANS</b>	SHEET NO.
DATE	DESCRIPTION	DATE	DESCRIPTION		ROAD NO.	COUNTY	FINANCIAL PROJECT ID		29
					SR 9	PALM BEACH	413258-1-22-02		

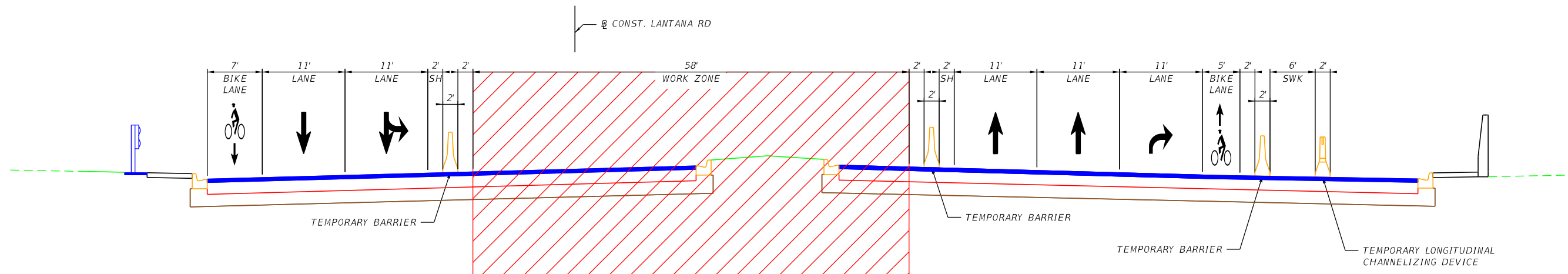




LANTANA ROAD WEST OF I-95  
PHASE 1



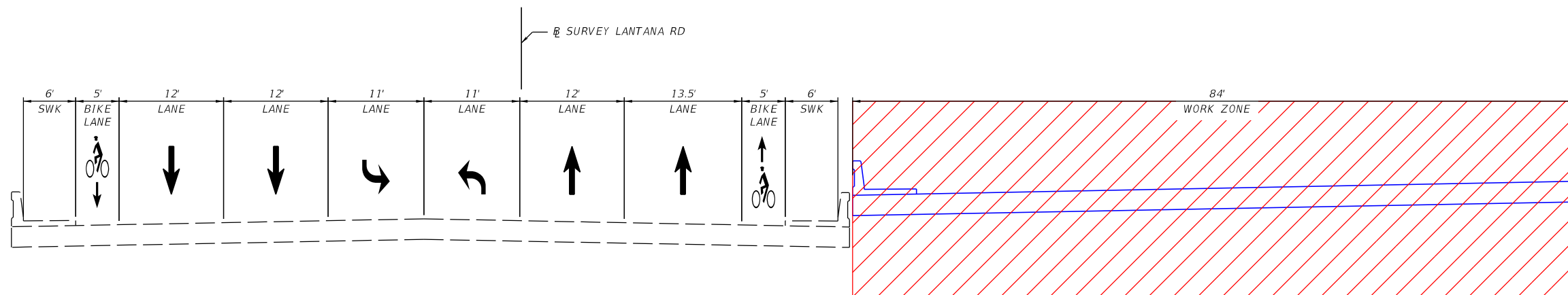
LANTANA ROAD WEST OF I-95  
PHASE 2



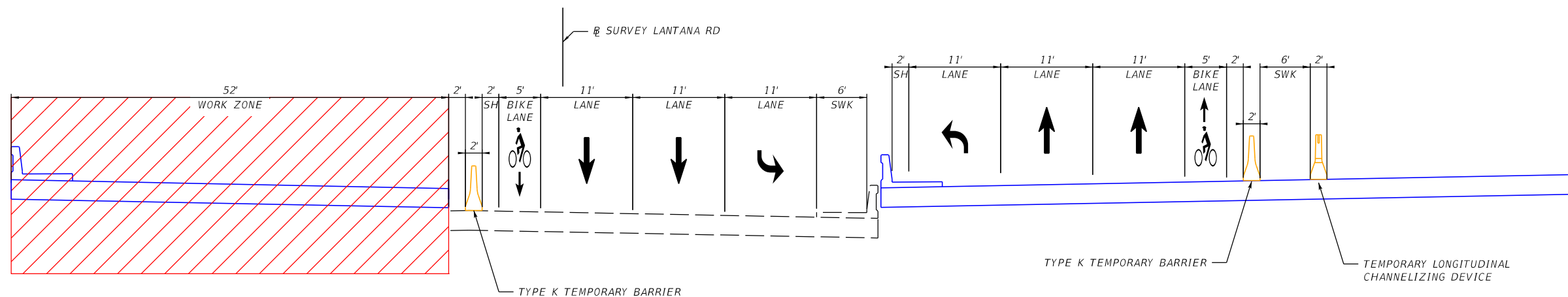
LANTANA ROAD WEST OF I-95  
PHASE 3

LANTANA ROAD

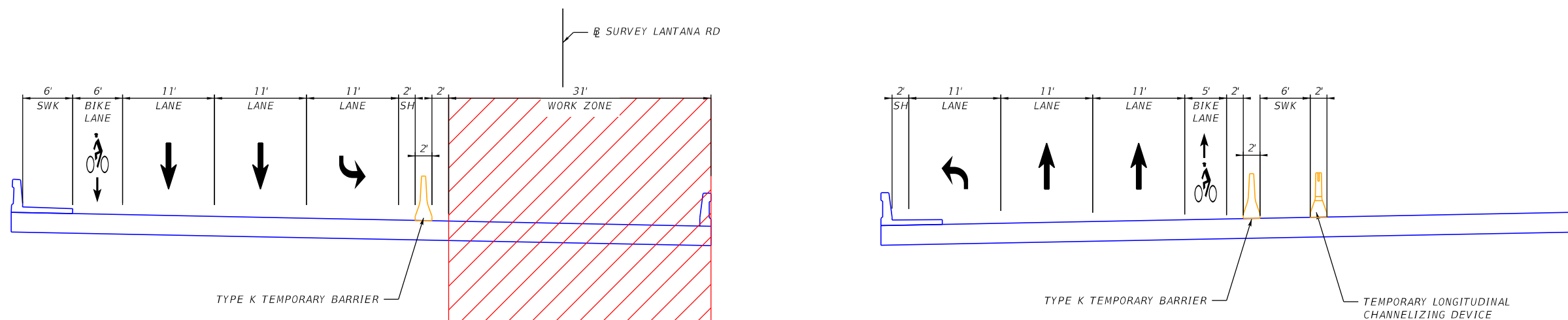
REVISIONS				GODFREY A. O. LAMPTEY, P.E., PTOE P.E. LICENSE NUMBER 68261 GOAL ASSOCIATES, INC. 14750 NW 77TH COURT, SUITE 320 MIAMI LAKES, FL 33016	STATE OF FLORIDA DEPARTMENT OF TRANSPORTATION			<b>TEMPORARY TRAFFIC CONTROL PLANS</b>	SHEET NO.
DATE	DESCRIPTION	DATE	DESCRIPTION		ROAD NO.	COUNTY	FINANCIAL PROJECT ID		
						SR 9	PALM BEACH		413258-1-22-02



LANTANA RD OVER I-95  
PHASE 1



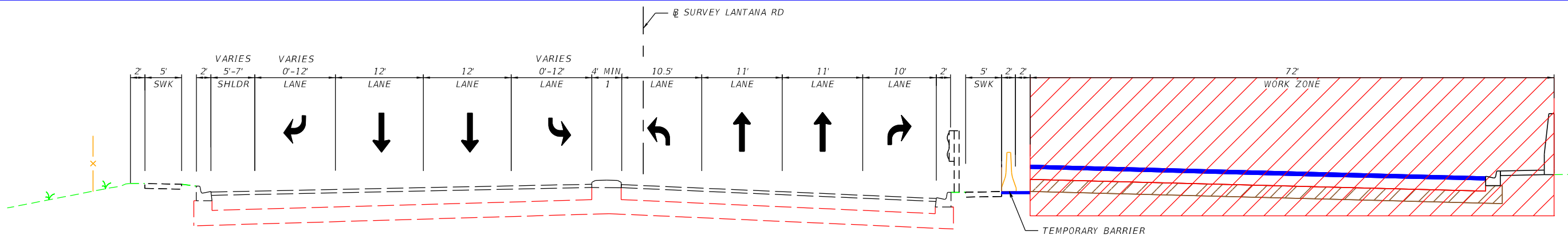
LANTANA RD OVER I-95  
PHASE 2



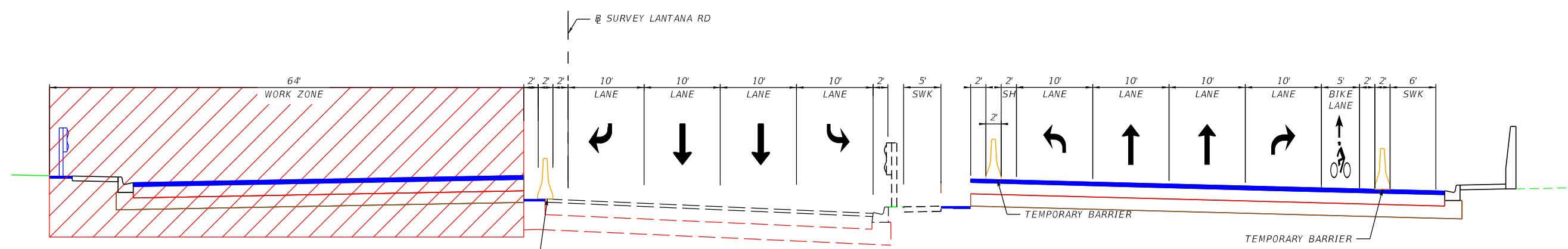
LANTANA RD OVER I-95  
PHASE 3

LANTANA ROAD

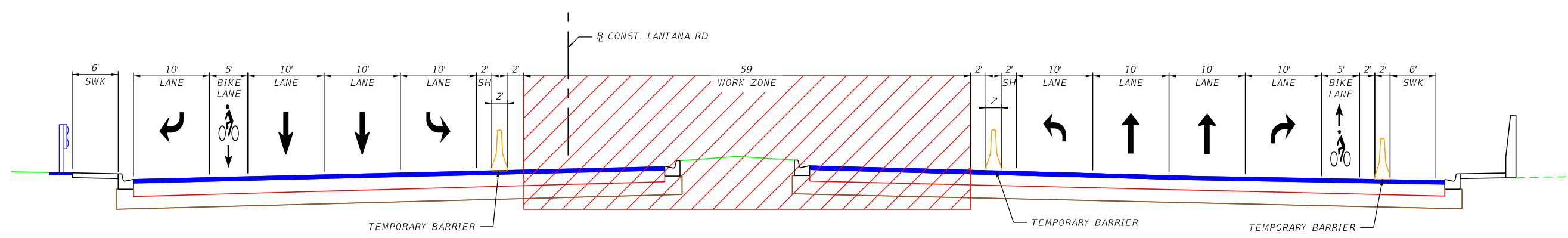
REVISIONS				GODFREY A. O. LAMPTEY, P.E., PTOE P.E. LICENSE NUMBER 68261 GOAL ASSOCIATES, INC. 14750 NW 77TH COURT, SUITE 320 MIAMI LAKES, FL 33016	STATE OF FLORIDA DEPARTMENT OF TRANSPORTATION			TEMPORARY TRAFFIC CONTROL PLANS	SHEET NO.
DATE	DESCRIPTION	DATE	DESCRIPTION		ROAD NO.	COUNTY	FINANCIAL PROJECT ID		
						SR 9	PALM BEACH		413258-1-22-02



LANTANA ROAD EAST OF I-95  
PHASE 1



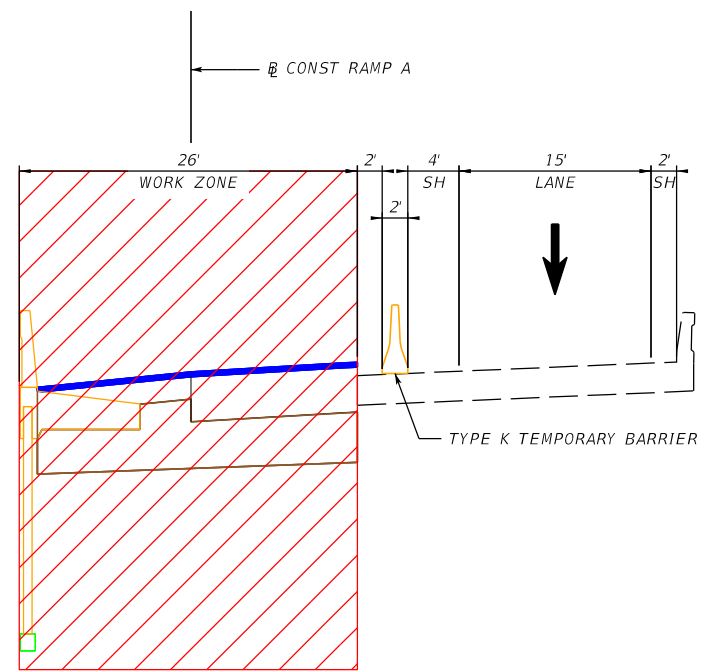
LANTANA ROAD EAST OF I-95  
PHASE 2



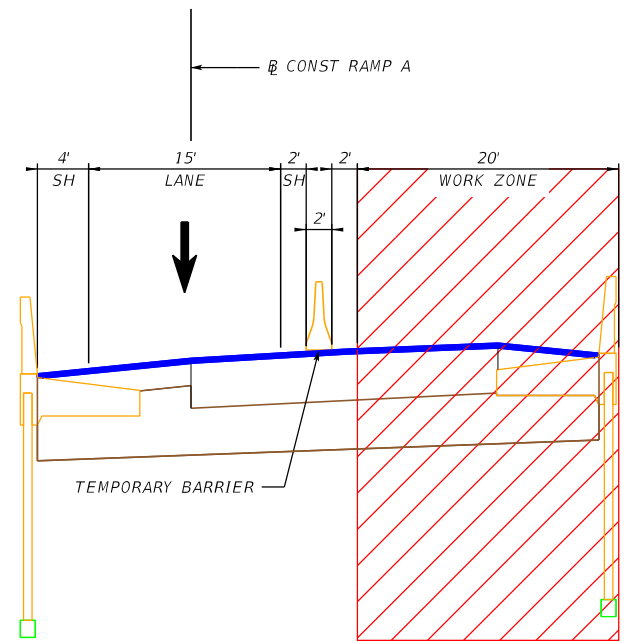
LANTANA ROAD EAST OF I-95  
PHASE 3

LANTANA ROAD

REVISIONS				GODFREY A. O. LAMPTEY, P.E., PTOE P.E. LICENSE NUMBER 68261 GOAL ASSOCIATES, INC. 14750 NW 77TH COURT, SUITE 320 MIAMI LAKES, FL 33016	STATE OF FLORIDA DEPARTMENT OF TRANSPORTATION			<b>TEMPORARY TRAFFIC CONTROL PLANS</b>	SHEET NO.
DATE	DESCRIPTION	DATE	DESCRIPTION		ROAD NO.	COUNTY	FINANCIAL PROJECT ID		
						SR 9	PALM BEACH		413258-1-22-02



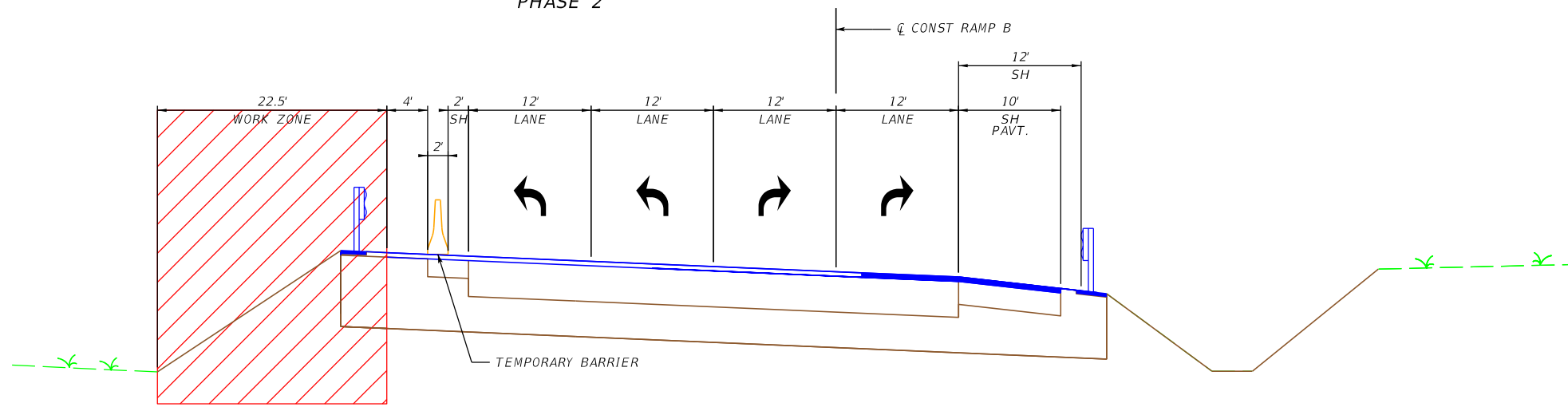
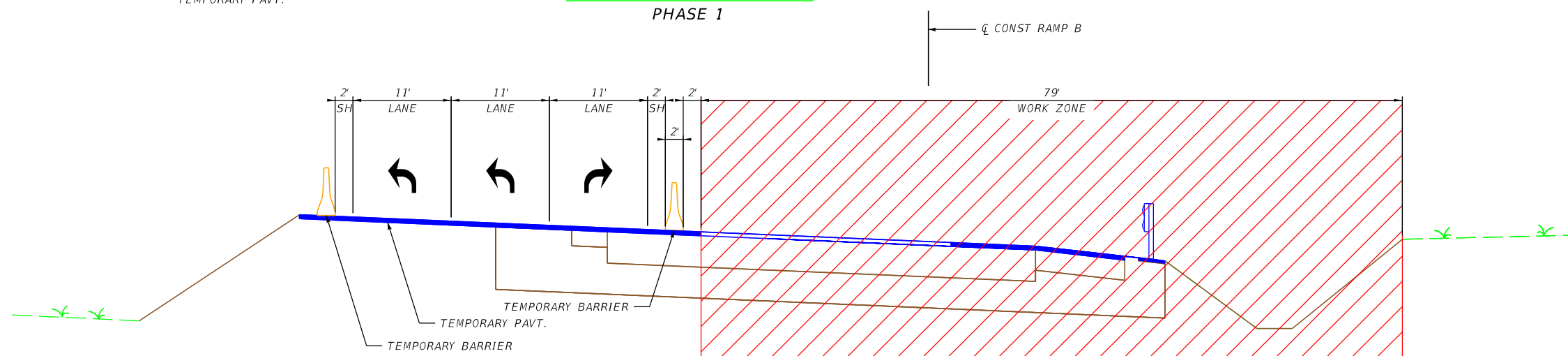
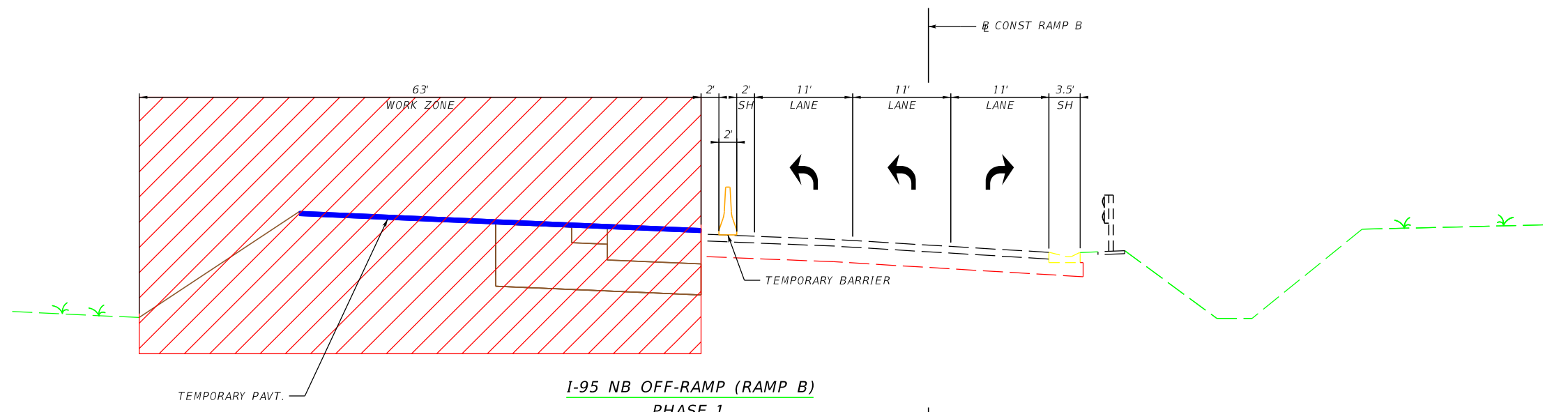
I-95 SB ON-RAMP (RAMP A)  
PHASE 1



I-95 SB ON-RAMP (RAMP A)  
PHASE 2

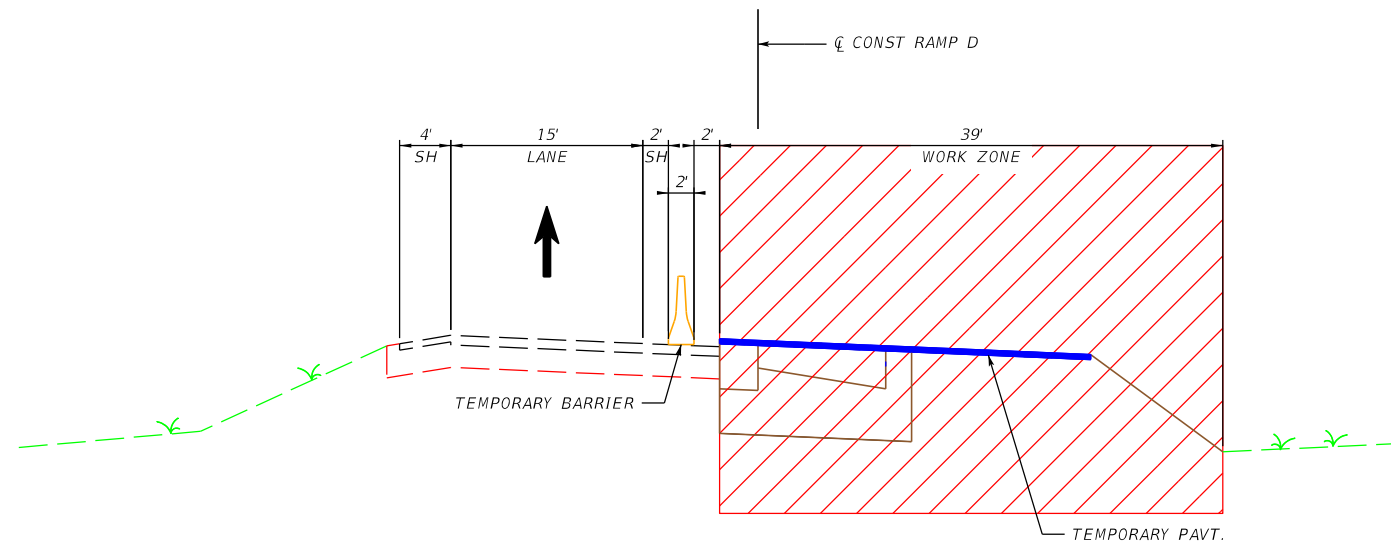
RAMP A

REVISIONS				GODFREY A. O. LAMPTEY, P.E., PTOE P.E. LICENSE NUMBER 68261 GOAL ASSOCIATES, INC. 14750 NW 77TH COURT, SUITE 320 MIAMI LAKES, FL 33016	STATE OF FLORIDA DEPARTMENT OF TRANSPORTATION			<i>TEMPORARY          TRAFFIC CONTROL PLANS</i>	SHEET NO.
DATE	DESCRIPTION	DATE	DESCRIPTION		ROAD NO.	COUNTY	FINANCIAL PROJECT ID		33
					SR 9	PALM BEACH	413258-1-22-02		

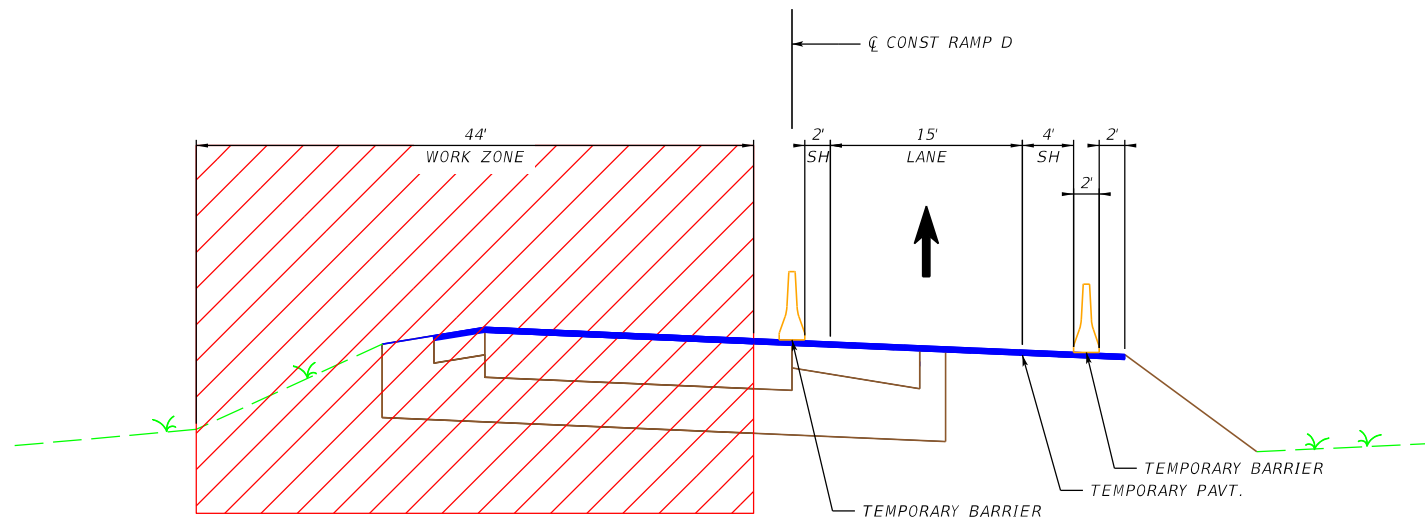


RAMP B

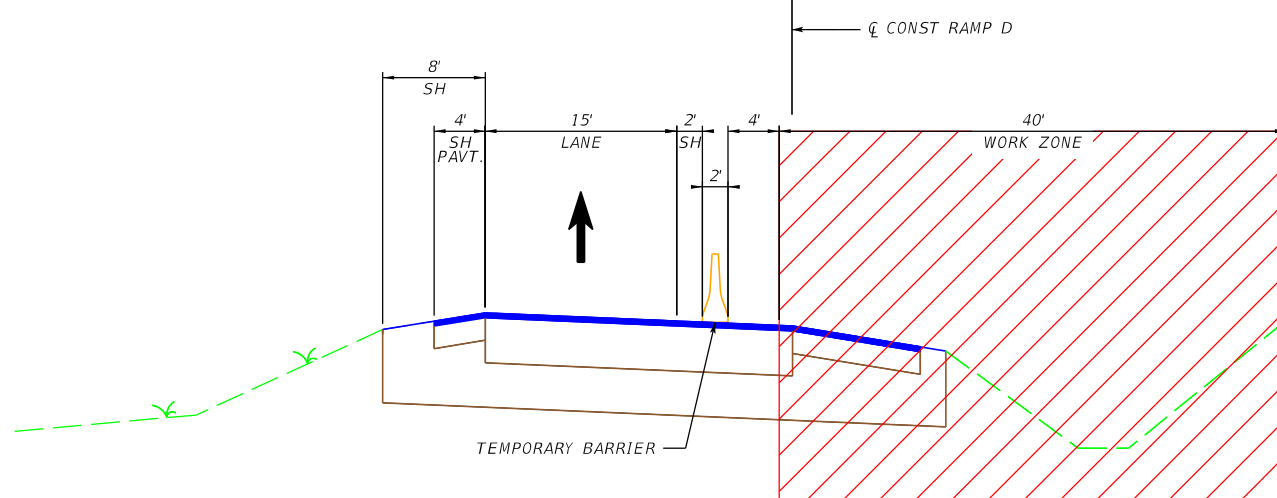
REVISIONS				GODFREY A. O. LAMPTEY, P.E., PTOE P.E. LICENSE NUMBER 68261 GOAL ASSOCIATES, INC. 14750 NW 77TH COURT, SUITE 320 MIAMI LAKES, FL 33016	STATE OF FLORIDA DEPARTMENT OF TRANSPORTATION			TEMPORARY TRAFFIC CONTROL PLANS	SHEET NO.  34
DATE	DESCRIPTION	DATE	DESCRIPTION		ROAD NO.	COUNTY	FINANCIAL PROJECT ID		
					SR 9	PALM BEACH	413258-1-22-02		



I-95 NB ON-RAMP (RAMP C)  
PHASE 1



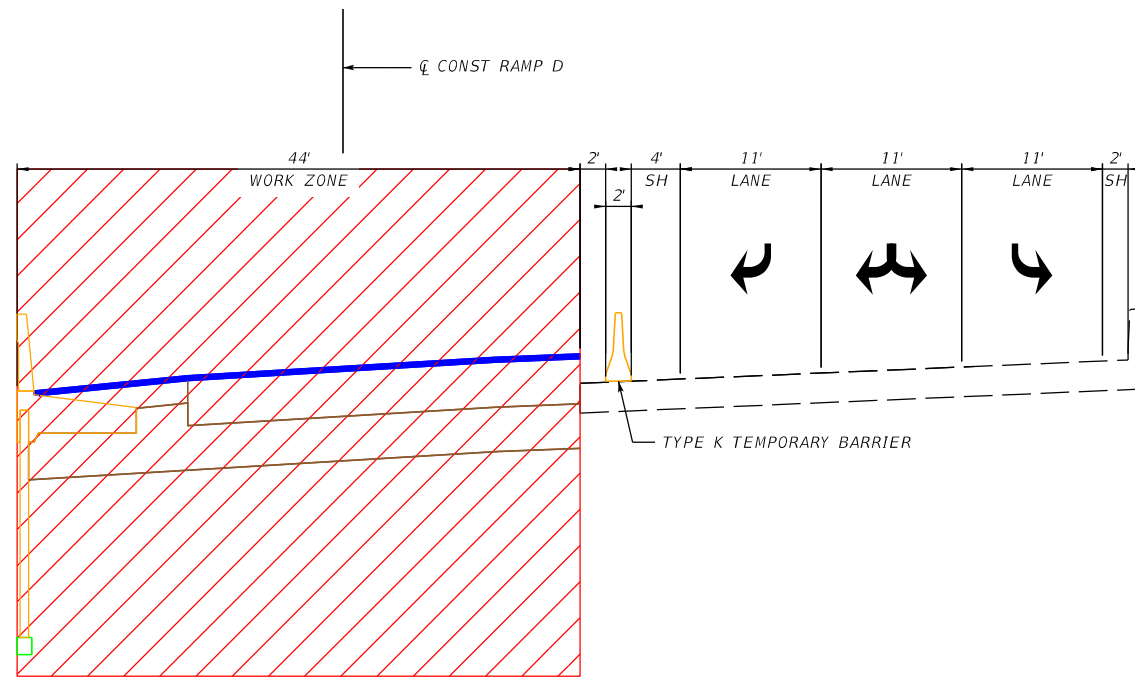
I-95 NB ON-RAMP (RAMP C)  
PHASE 2



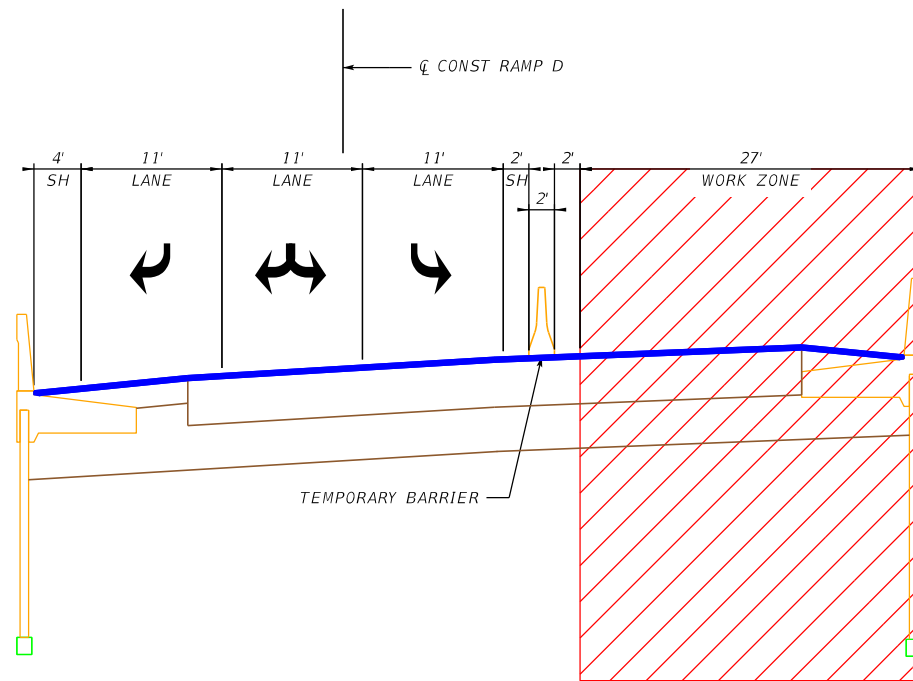
I-95 NB ON-RAMP (RAMP C)  
PHASE 3

RAMP C

REVISIONS				GODFREY A. O. LAMPTEY, P.E., PTOE P.E. LICENSE NUMBER 68261 GOAL ASSOCIATES, INC. 14750 NW 77TH COURT, SUITE 320 MIAMI LAKES, FL 33016	STATE OF FLORIDA DEPARTMENT OF TRANSPORTATION			TEMPORARY TRAFFIC CONTROL PLANS	SHEET NO.
DATE	DESCRIPTION	DATE	DESCRIPTION		ROAD NO.	COUNTY	FINANCIAL PROJECT ID		
						SR 9	PALM BEACH		413258-1-22-02



I-95 SB OFF-RAMP (RAMP D)  
PHASE 1

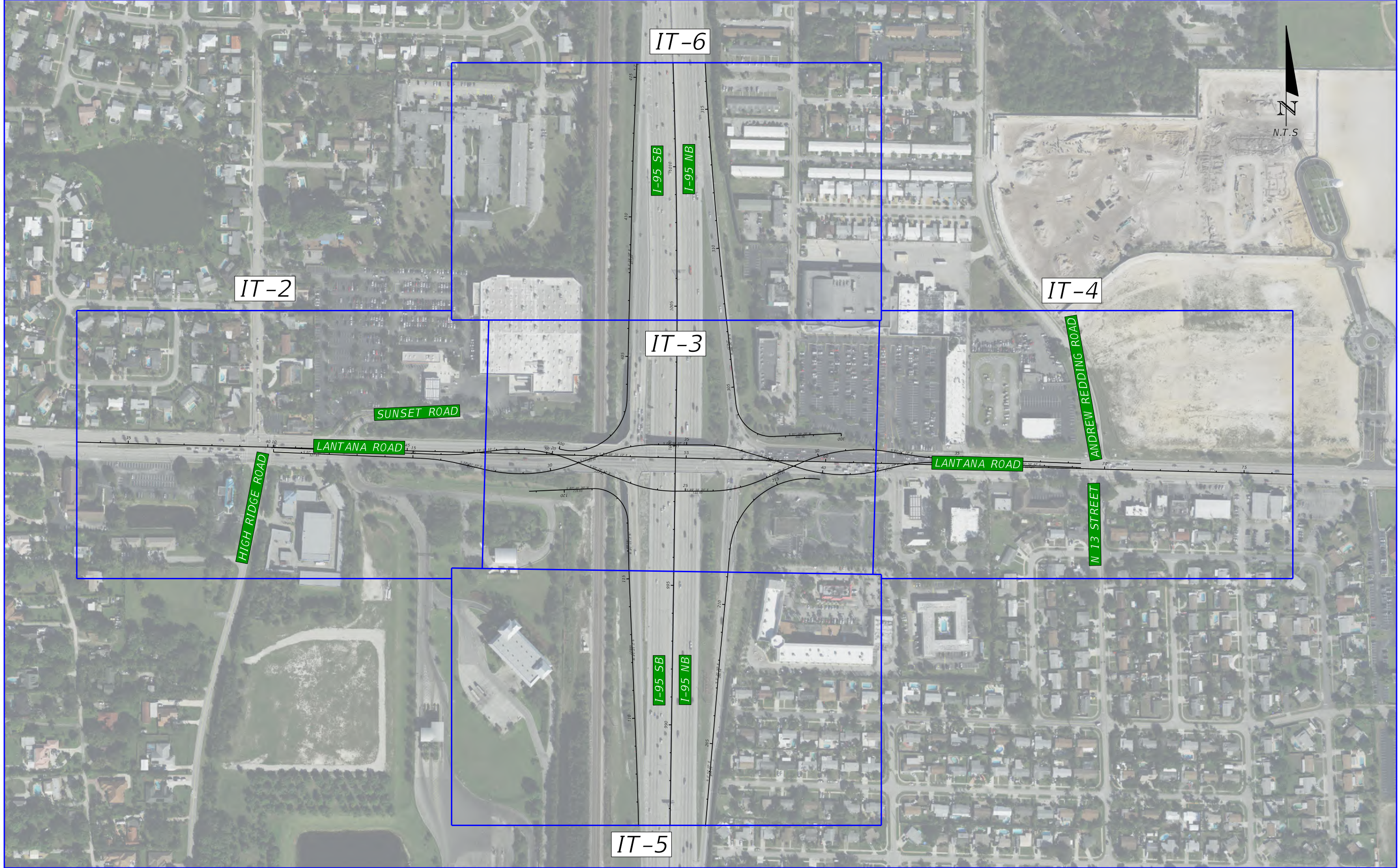


I-95 SB OFF-RAMP (RAMP D)  
PHASE 2

RAMP D

REVISIONS				GODFREY A. O. LAMPTEY, P.E., PTOE P.E. LICENSE NUMBER 68261 GOAL ASSOCIATES, INC. 14750 NW 77TH COURT, SUITE 320 MIAMI LAKES, FL 33016	STATE OF FLORIDA DEPARTMENT OF TRANSPORTATION			<b>TEMPORARY          TRAFFIC CONTROL PLANS</b>	SHEET NO.
DATE	DESCRIPTION	DATE	DESCRIPTION		ROAD NO.	COUNTY	FINANCIAL PROJECT ID		36
					SR 9	PALM BEACH	413258-1-22-02		





REVISIONS			
DATE	DESCRIPTION	DATE	DESCRIPTION

BCC ENGINEERING, LLC.  
 6401 SW 87TH AVE, SUITE 200.  
 MIAMI, FLORIDA 33173  
 P: (305)670-2350 F: (305)670-2351  
 Certificate of Authorization No. 7184

STATE OF FLORIDA DEPARTMENT OF TRANSPORTATION		
ROAD NO.	COUNTY	FINANCIAL PROJECT ID
812	PALM BEACH	413258-1-22-02

*PROJECT LAYOUT*

SHEET NO.  
IT-1





MATCH LINE STA. 47+80  
SEE SHEET IT-3

LEGEND	
	PROPOSED ADMS ON CANTILEVER STRUCTURE
	PROPOSED SURVEILLANCE CCTV CAMERA
	PROPOSED VERIFICATION CCTV CAMERA
	PROPOSED CCTV CONCRETE POLE WITH LOWERING DEVICE
	PROPOSED CCTV CONCRETE POLE WITHOUT LOWERING DEVICE
	PROPOSED GROUND MOUNT ADMS CABINET
	PROPOSED POLE MOUNT CCTV CABINET
	PROPOSED LED HIGHLIGHTED WRONG WAY DETECTION SIGN
	EXISTING SPLICE VAULT

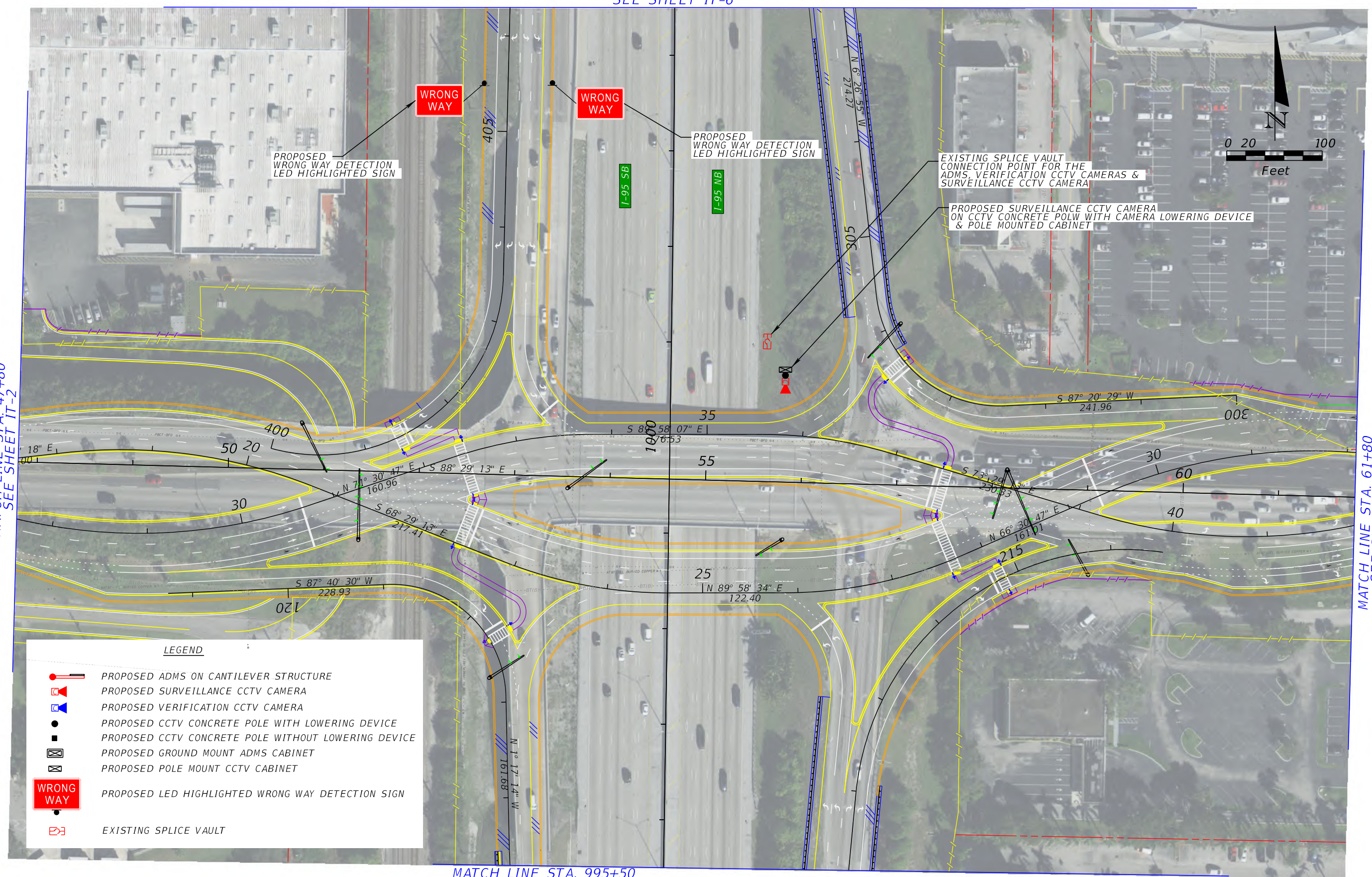
REVISIONS				BCC ENGINEERING, LLC. 6401 SW 87TH AVE, SUITE 200. MIAMI, FLORIDA 33173 P: (305)670-2350 F: (305)670-2351 Certificate of Authorization No. 7184	STATE OF FLORIDA DEPARTMENT OF TRANSPORTATION			SHEET NO.  IT-2
DATE	DESCRIPTION	DATE	DESCRIPTION		ROAD NO.	COUNTY	FINANCIAL PROJECT ID	
					812	PALM BEACH	413258-1-22-02	ITS PLAN



MATCH LINE STA. 1004+50  
SEE SHEET IT-6

MATCH LINE STA. 47+80  
SEE SHEET IT-2

MATCH LINE STA. 61+80  
SEE SHEET IT-4

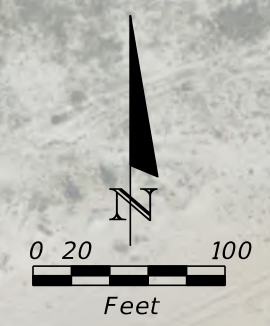


MATCH LINE STA. 995+50  
SEE SHEET IT-5

LEGEND	
	PROPOSED ADMS ON CANTILEVER STRUCTURE
	PROPOSED SURVEILLANCE CCTV CAMERA
	PROPOSED VERIFICATION CCTV CAMERA
	PROPOSED CCTV CONCRETE POLE WITH LOWERING DEVICE
	PROPOSED CCTV CONCRETE POLE WITHOUT LOWERING DEVICE
	PROPOSED GROUND MOUNT ADMS CABINET
	PROPOSED POLE MOUNT CCTV CABINET
	PROPOSED LED HIGHLIGHTED WRONG WAY DETECTION SIGN
	EXISTING SPLICE VAULT

REVISIONS				BCC ENGINEERING, LLC. 6401 SW 87TH AVE, SUITE 200. MIAMI, FLORIDA 33173 P: (305)670-2350 F: (305)670-2351 Certificate of Authorization No. 7184	STATE OF FLORIDA DEPARTMENT OF TRANSPORTATION			SHEET NO.  IT-3
DATE	DESCRIPTION	DATE	DESCRIPTION		ROAD NO.	COUNTY	FINANCIAL PROJECT ID	
					812	PALM BEACH	413258-1-22-02	ITS PLAN





MATCH LINE STA. 61+80  
SEE SHEET IT-3

PROPOSED ADMS FOR WB TRAFFIC ON CANTILEVER STRUCTURE

PROPOSED GROUND MOUNT ADMS CABINET

PROPOSED VERIFICATION CCTV CAMERA FOR WB ADMS ON CONCRETE POLE W/O CAMERA LOWERING DEVICE

ANDREW REDDING ROAD

LANTANA ROAD

N 13 STREET

**LEGEND**

- PROPOSED ADMS ON CANTILEVER STRUCTURE
- PROPOSED SURVEILLANCE CCTV CAMERA
- PROPOSED VERIFICATION CCTV CAMERA
- PROPOSED CCTV CONCRETE POLE WITH LOWERING DEVICE
- PROPOSED CCTV CONCRETE POLE WITHOUT LOWERING DEVICE
- PROPOSED GROUND MOUNT ADMS CABINET
- PROPOSED POLE MOUNT CCTV CABINET
- PROPOSED LED HIGHLIGHTED WRONG WAY DETECTION SIGN
- EXISTING SPLICE VAULT

REVISIONS			
DATE	DESCRIPTION	DATE	DESCRIPTION

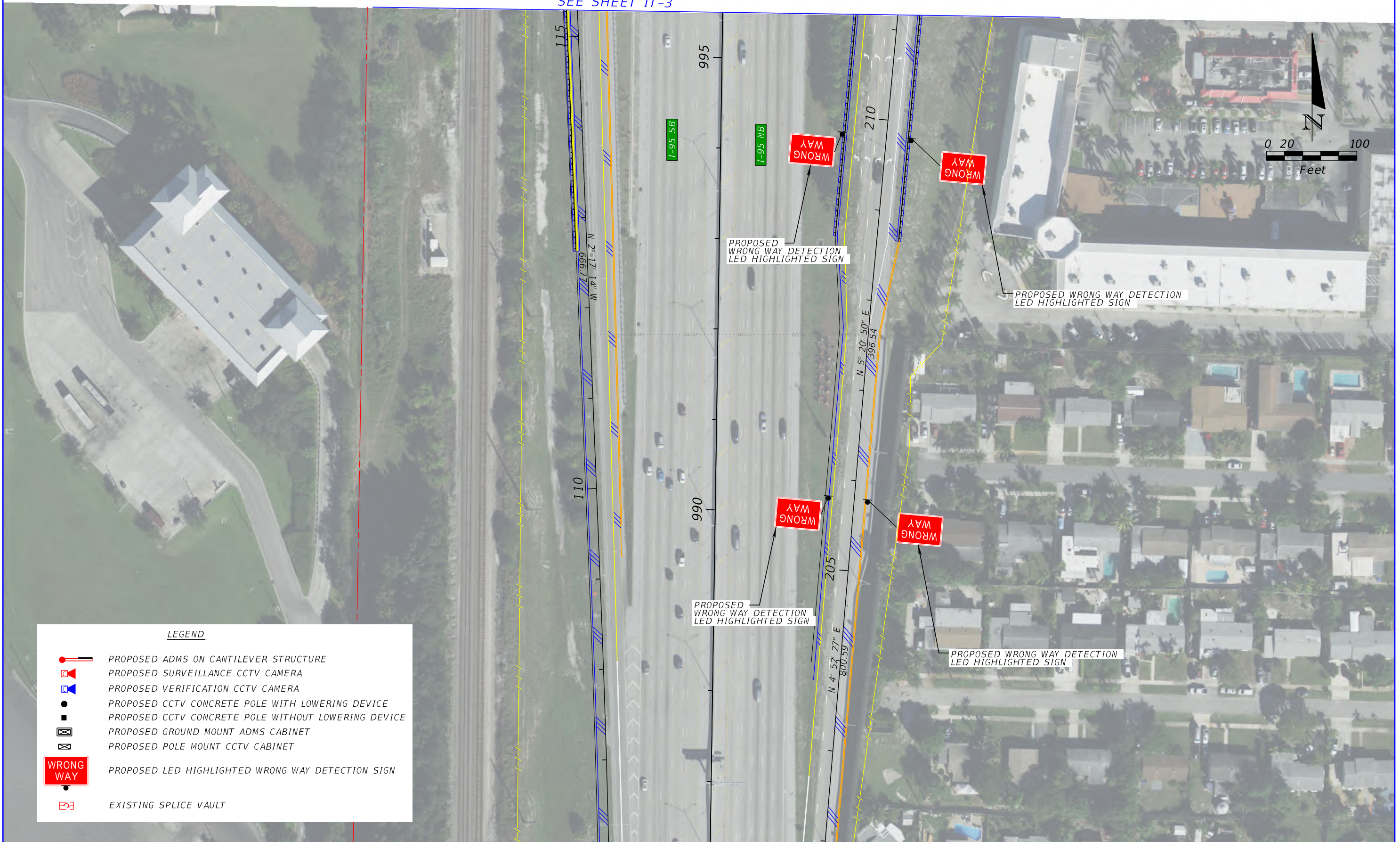
BCC ENGINEERING, LLC.  
6401 SW 87TH AVE, SUITE 200.  
MIAMI, FLORIDA 33173  
P: (305)670-2350 F: (305)670-2351  
Certificate of Authorization No. 7184

STATE OF FLORIDA DEPARTMENT OF TRANSPORTATION		
ROAD NO.	COUNTY	FINANCIAL PROJECT ID
812	PALM BEACH	413258-1-22-02










ITS PLAN

SHEET NO.  
IT-4





**LEGEND**

-  PROPOSED ADMS ON CANTILEVER STRUCTURE
-  PROPOSED SURVEILLANCE CCTV CAMERA
-  PROPOSED VERIFICATION CCTV CAMERA
-  PROPOSED CCTV CONCRETE POLE WITH LOWERING DEVICE
-  PROPOSED CCTV CONCRETE POLE WITHOUT LOWERING DEVICE
-  PROPOSED GROUND MOUNT ADMS CABINET
-  PROPOSED POLE MOUNT CCTV CABINET
-  PROPOSED LED HIGHLIGHTED WRONG WAY DETECTION SIGN
-  EXISTING SPLICE VAULT

REVISIONS			
DATE	DESCRIPTION	DATE	DESCRIPTION

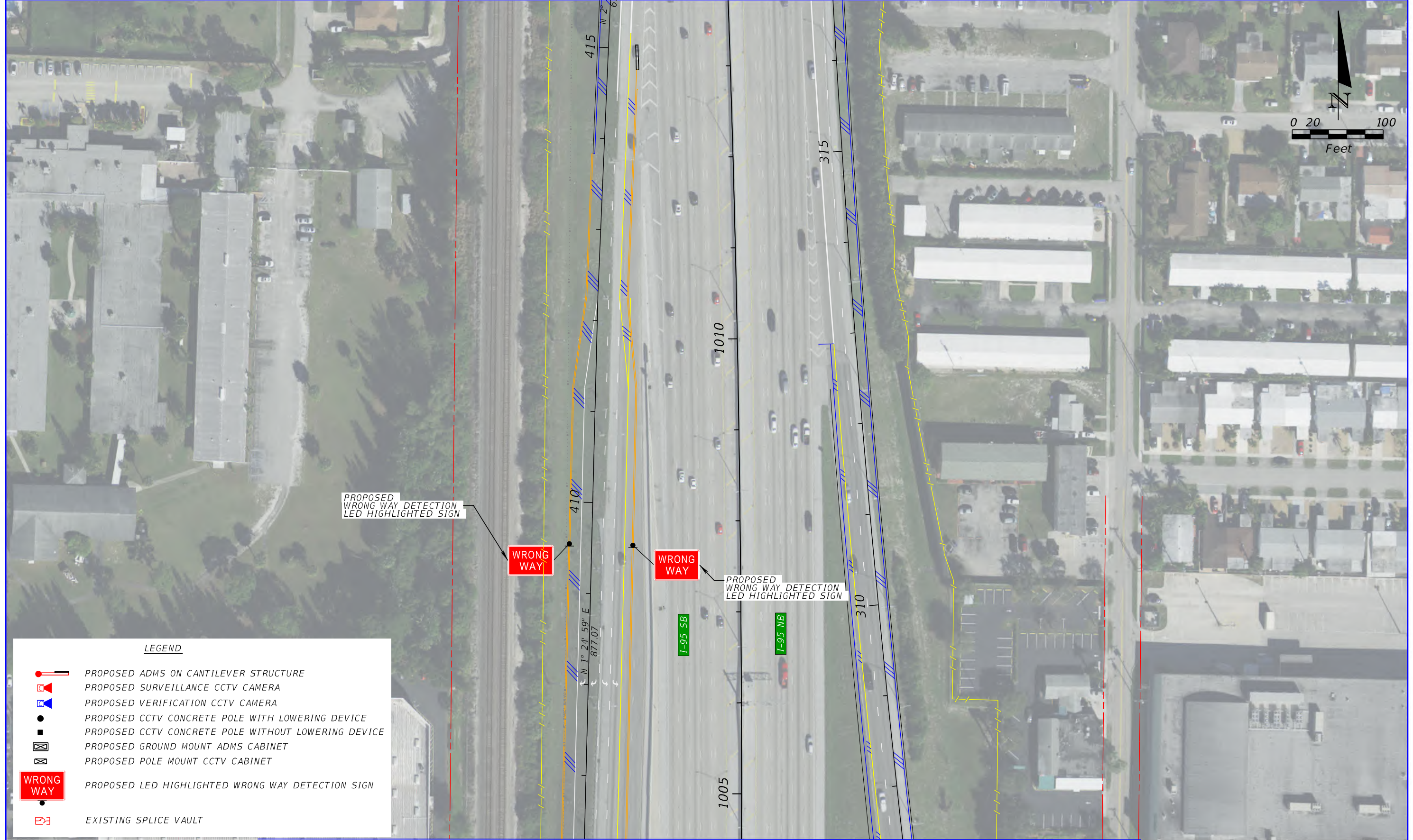
BCC ENGINEERING, LLC.  
6401 SW 87TH AVE, SUITE 200.  
MIAMI, FLORIDA 33173  
P: (305)670-2350 F: (305)670-2351  
Certificate of Authorization No. 7184

STATE OF FLORIDA DEPARTMENT OF TRANSPORTATION		
ROAD NO.	COUNTY	FINANCIAL PROJECT ID
812	PALM BEACH	413258-1-22-02

*ITS PLAN*

SHEET NO.  
IT-5





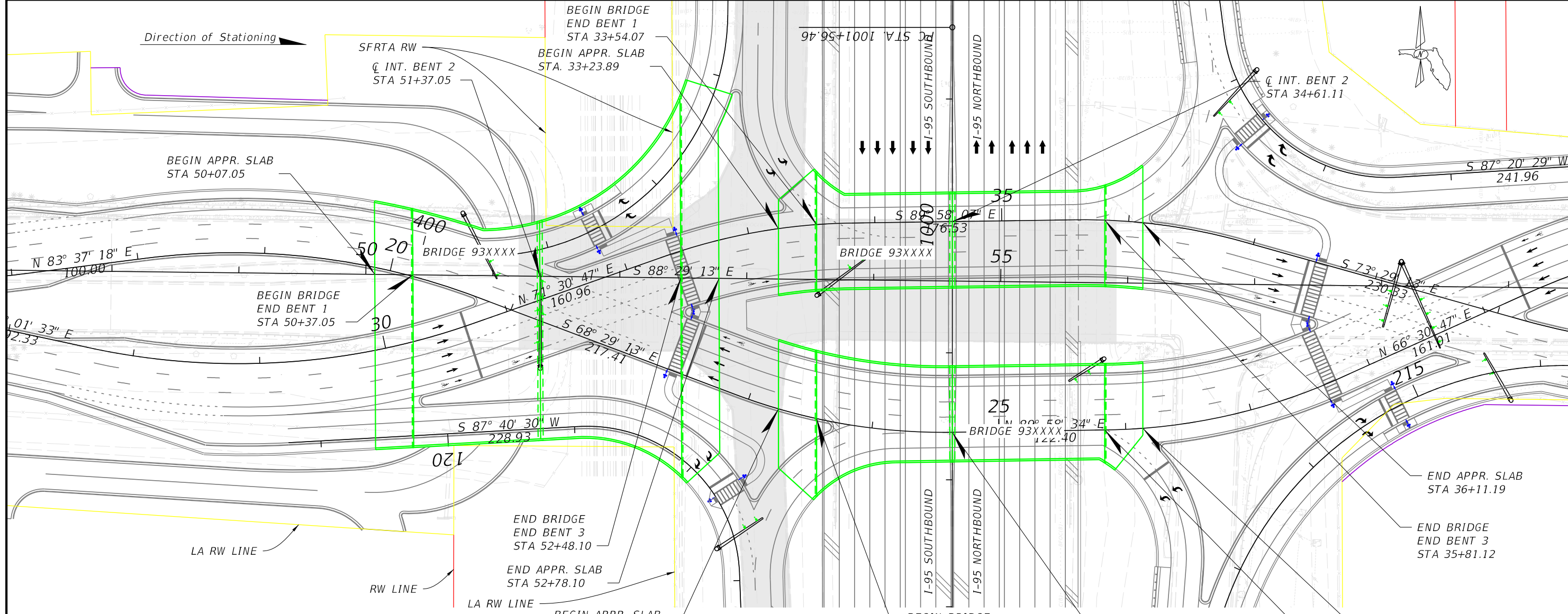
**LEGEND**

- PROPOSED ADMS ON CANTILEVER STRUCTURE
- PROPOSED SURVEILLANCE CCTV CAMERA
- PROPOSED VERIFICATION CCTV CAMERA
- PROPOSED CCTV CONCRETE POLE WITH LOWERING DEVICE
- PROPOSED CCTV CONCRETE POLE WITHOUT LOWERING DEVICE
- PROPOSED GROUND MOUNT ADMS CABINET
- PROPOSED POLE MOUNT CCTV CABINET
- PROPOSED LED HIGHLIGHTED WRONG WAY DETECTION SIGN
- EXISTING SPLICE VAULT

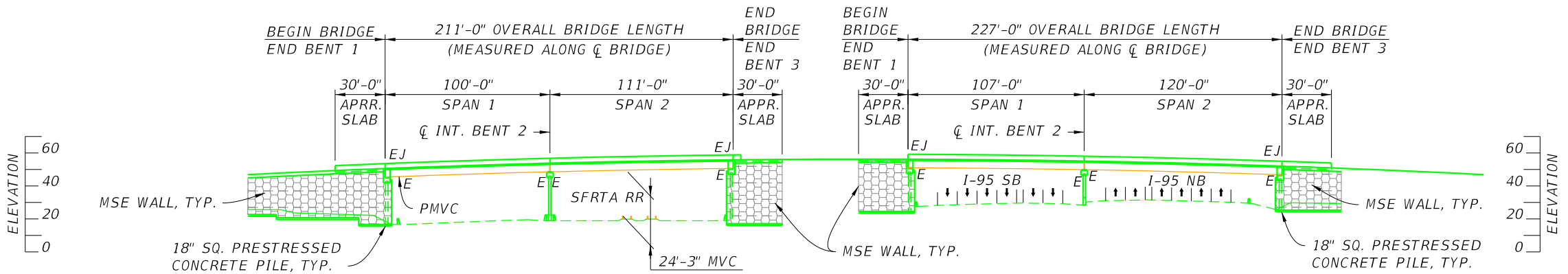
MATCH LINE STA. 1004+50  
SEE SHEET IT-3

REVISIONS				BCC ENGINEERING, LLC. 6401 SW 87TH AVE, SUITE 200. MIAMI, FLORIDA 33173 P: (305)670-2350 F: (305)670-2351 Certificate of Authorization No. 7184	STATE OF FLORIDA DEPARTMENT OF TRANSPORTATION			<i>ITS PLAN</i>	SHEET NO.  IT-6
DATE	DESCRIPTION	DATE	DESCRIPTION		ROAD NO.	COUNTY	FINANCIAL PROJECT ID		
					812	PALM BEACH	413258-1-22-02		





**PLAN**



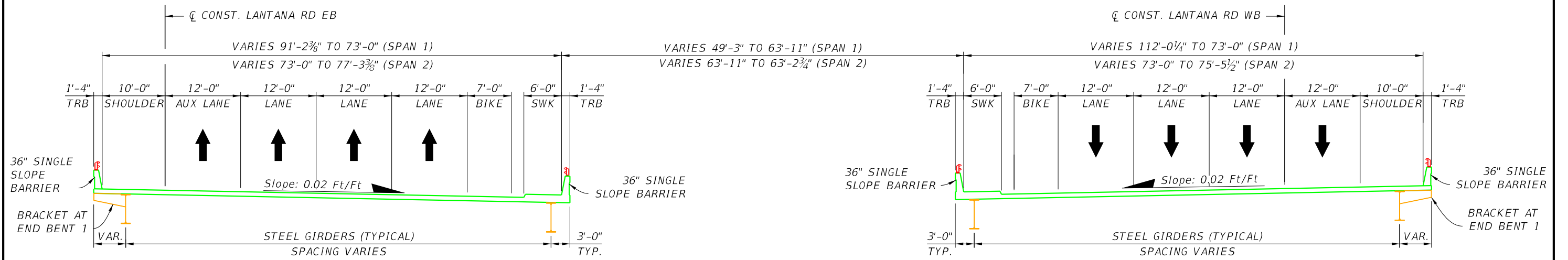
**ELEVATION**

- LEGEND**
- EXISTING BRIDGE DEMO
  - PMVC POINT OF MINIMUM VERTICAL CLEARANCE
  - E EXPANSION BEARING
  - EJ EXPANSION JOINT

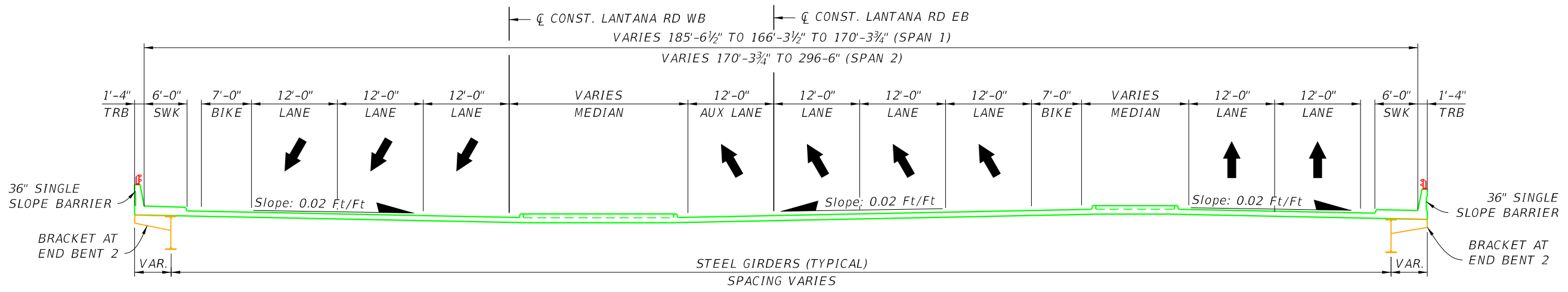
**BRIDGE NO. 93XXXX, 93XXXX, & 93XXXX**

REVISIONS						SOHEILA SADOUGH, P.E. P.E. LICENSE NUMBER 44130 ASA CONSULTANTS, INC. 510 SHOTGUN ROAD, SUITE 402 SUNRISE, FL 33326	DRAWN BY: CMR 05-20 CHECKED BY: SS 05-20 DESIGNED BY: SS 05-20 CHECKED BY: RA 05-20	STATE OF FLORIDA DEPARTMENT OF TRANSPORTATION			SHEET TITLE: PLAN AND ELEVATION	REF. DWG. NO.
DATE	BY	DESCRIPTION	DATE	BY	DESCRIPTION			ROAD NO.	COUNTY	FINANCIAL PROJECT ID		
						SR 9	PALM BEACH	413258-1-22-02	I-95 AT LANTANA ROAD INTERCHANGE	BR-1		





**TYPICAL SECTION**  
 LANTANA ROAD OVER SR 9 / I-95  
 STA. 53+53.94 TO STA. 55+82.96



**TYPICAL SECTION**  
 LANTANA ROAD OVER SFRC/CSX RAILROAD  
 STA. 50+38.06 TO STA. 52+47.08

REVISIONS						DRAWN BY: CMR 05-20	STATE OF FLORIDA DEPARTMENT OF TRANSPORTATION			SHEET TITLE:  TYPICAL SECTION	REF. DWG. NO.
DATE	BY	DESCRIPTION	DATE	BY	DESCRIPTION		ROAD NO.	COUNTY	FINANCIAL PROJECT ID		
						CHECKED BY: SS 05-20	SR 9	PALM BEACH	413258-1-22-02	I-95 AT LANTANA ROAD INTERCHANGE	BR-2
						DESIGNED BY: SS 05-20					
						CHECKED BY: RA 05-20					