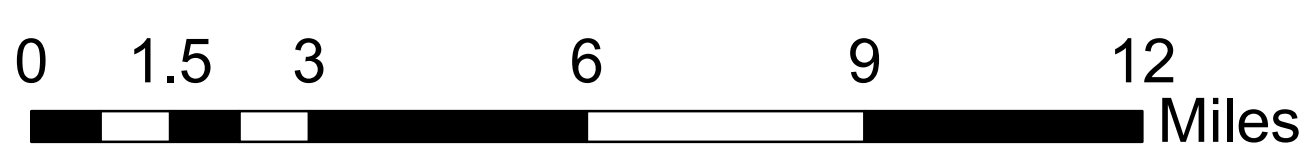
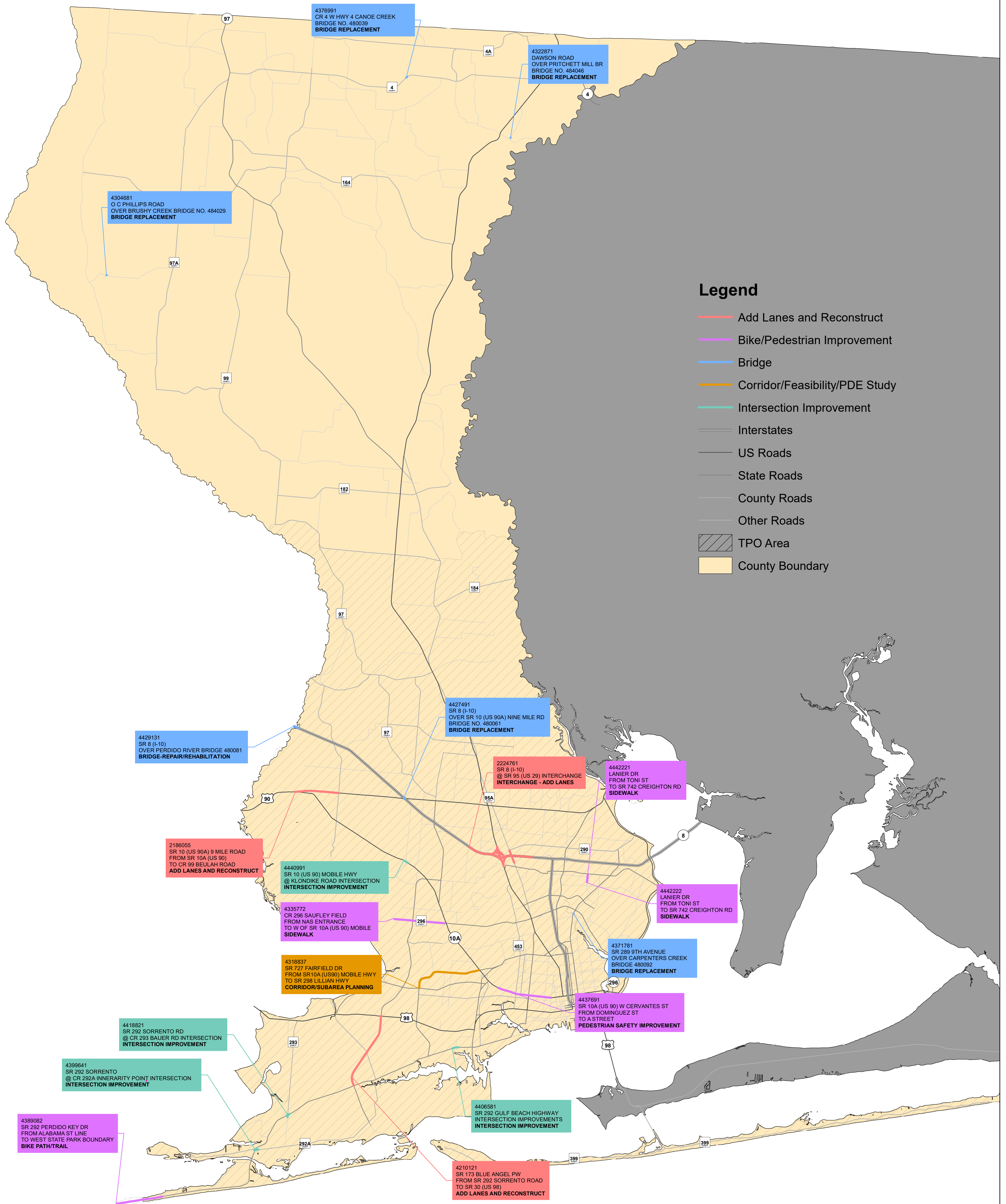



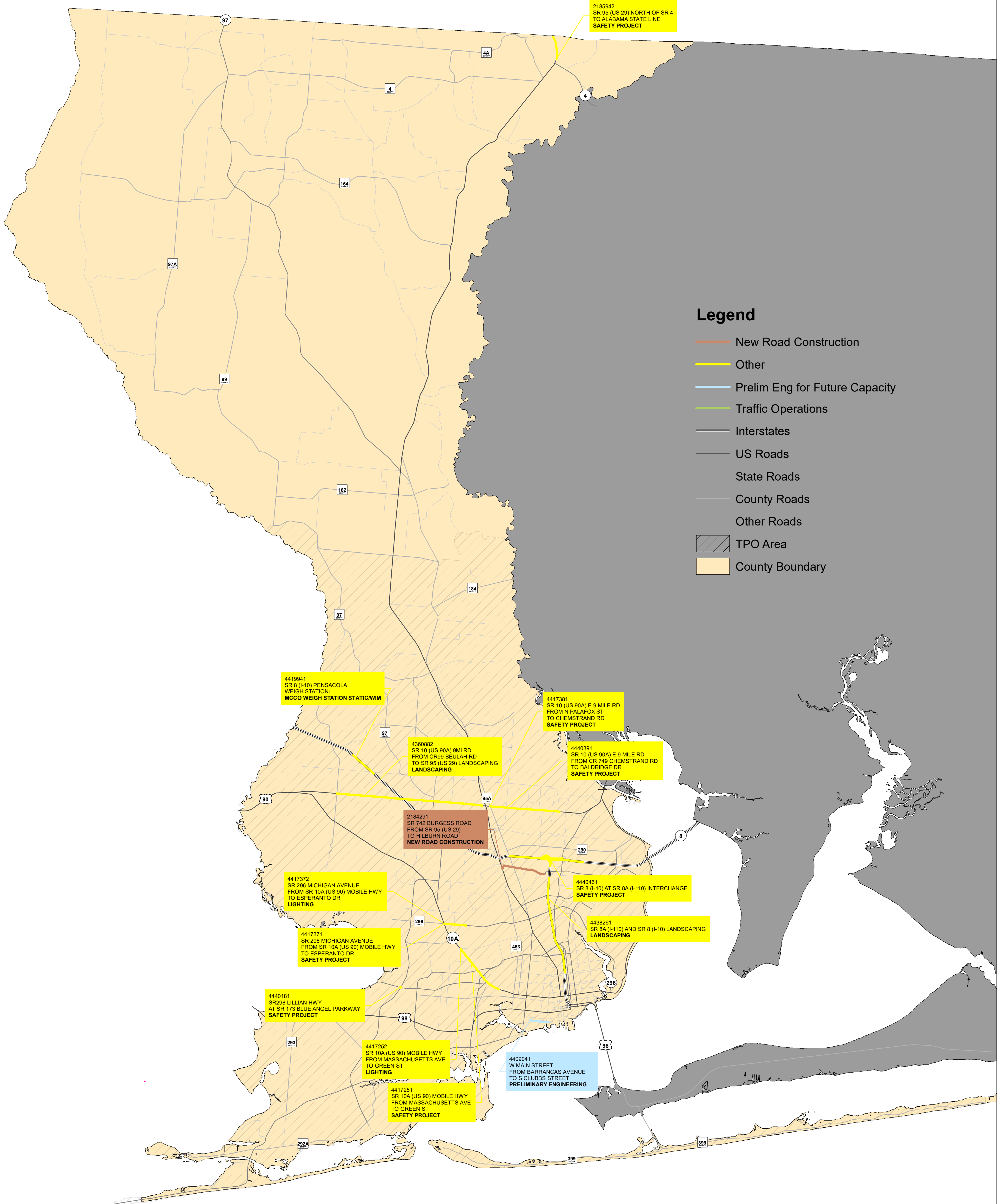
Escambia County Tentative FY 2020-2024



November 15, 2018
DISCLAIMER : This is a product of the Florida Department of Transportation. The data depicted here has been developed using the best possible datasets available. Florida Department of Transportation expressly disclaims responsibility for damages or liability that may arise from the use of this map.



Escambia County Tentative FY 2020-2024

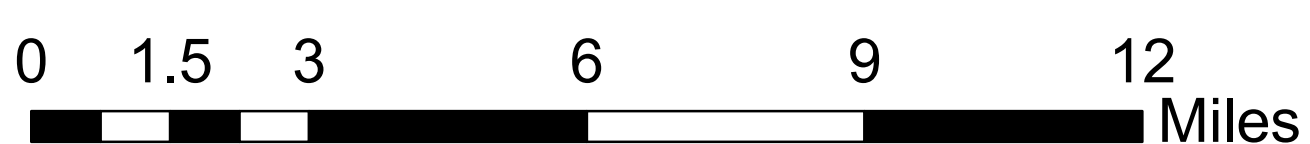


Legend


- New Road Construction
- Other
- Prelim Eng for Future Capacity
- Traffic Operations
- Interstates
- US Roads
- State Roads
- County Roads
- Other Roads
- TPO Area
- County Boundary

4367391
ESCAMBIA CO MAINT AND
COMPENSATION OF TRAFFIC
SIGNALS ON STATE ROADS
TRAFFIC SIGNALS

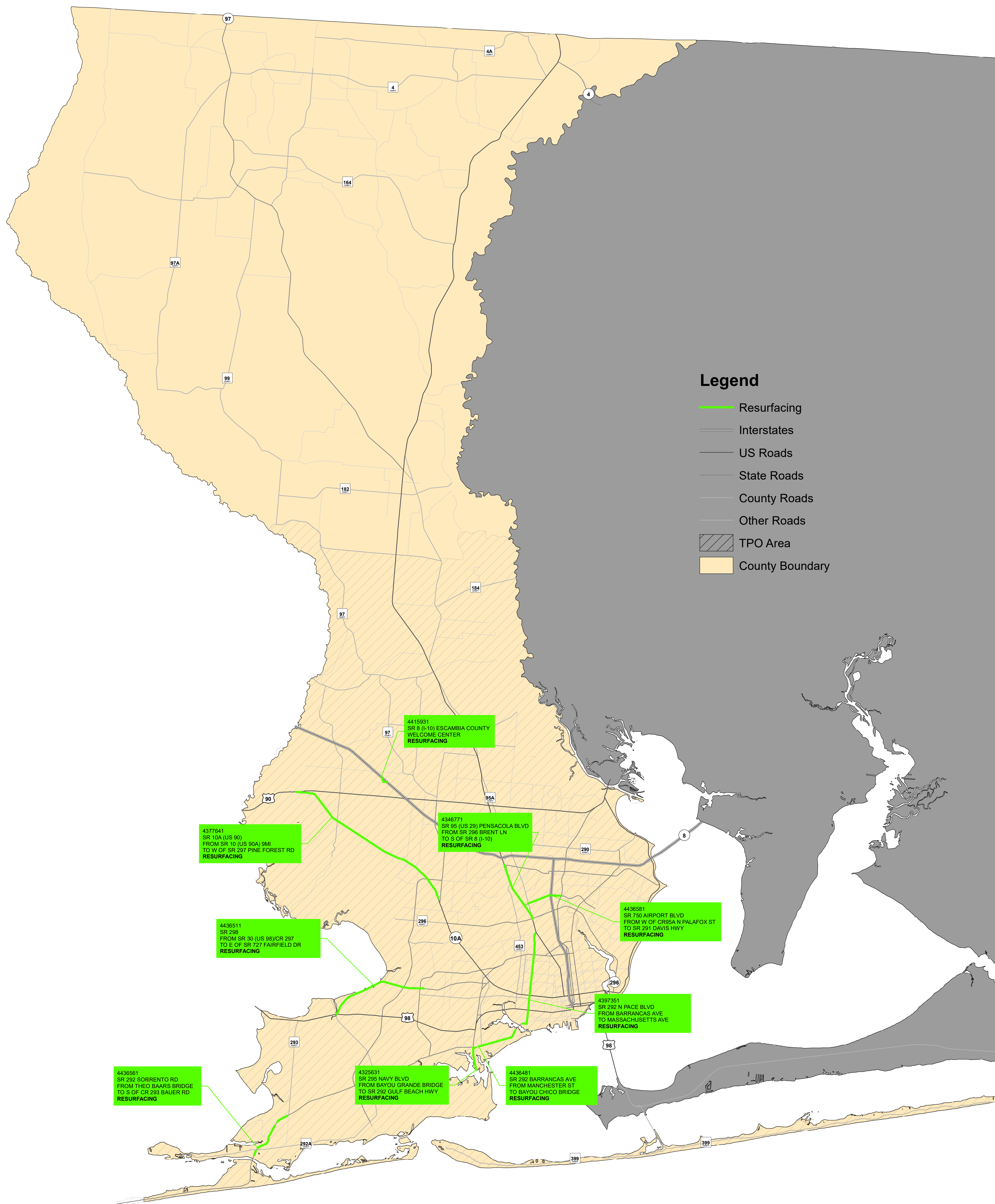
4125452
ESCAMBIA/SANTA ROSA
COORDINATED TRAFFIC
SIGNAL OPERATIONS
TRAFFIC SIGNALS



November 15, 2018
DISCLAIMER : This is a product of the Florida Department of Transportation. The data depicted here has been developed using the best possible datasets available. Florida Department of Transportation expressly disclaims responsibility for damages or liability that may arise from the use of this map.



Escambia County Tentative FY 2020-2024



Legend

- Resurfacing
- Interstates
- US Roads
- State Roads
- County Roads
- Other Roads
- TPO Area
- County Boundary

4377641
SR 10A (US 90)
FROM SR 10 (US 90A) 9MI
TO W OF SR 297 PINE FOREST RD
RESURFACING

4436511
SR 296
FROM SR 30 (US 98) CR 297
TO E OF SR 727 FAIRFIELD DR
RESURFACING

4436561
SR 292 SORRENTO RD
FROM THEO BAARS BRIDGE
TO S OF CR 293 BAUER RD
RESURFACING

4325631
SR 295 NAVY BLVD
FROM BAYOU GRANDE BRIDGE
TO SR 292 GULF BEACH HWY
RESURFACING

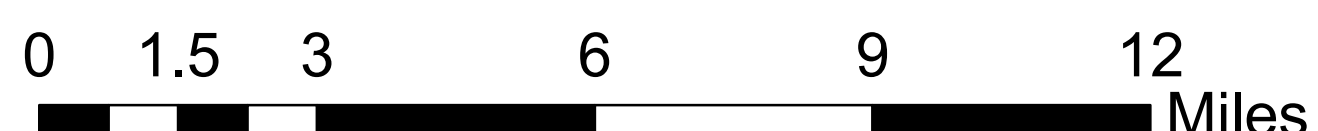
4415931
SR 8 (I-10) ESCAMBIA COUNTY
WELCOME CENTER
RESURFACING

4346771
SR 95 (US 29) PENSACOLA BLVD
FROM SR 296 BRENT LN
TO S OF SR 8 (I-10)
RESURFACING


4436581
SR 750 AIRPORT BLVD
FROM W OF CR 95A N PALAFOX ST
TO SR 291 DAVIS HWY
RESURFACING

4397351
SR 292 N PACE BLVD
FROM BARRANCAS AVE
TO MASSACHUSETTS AVE
RESURFACING

4436481
SR 292 BARRANCAS AVE
FROM MANCHESTER ST
TO BAYOU CHICO BRIDGE
RESURFACING



November 15, 2018
DISCLAIMER : This is a product of the Florida Department of Transportation. The data depicted here has been developed using the best possible datasets available. Florida Department of Transportation expressly disclaims responsibility for damages or liability that may arise from the use of this map.



Santa Rosa Tentative FY 2020-2024



November 15, 2018

DISCLAIMER : This is a product of the Florida Department of Transportation. The data depicted here has been developed using the best possible datasets available. Florida Department of Transportation expressly disclaims responsibility for damages or liability that may arise from the use of this map.

