

BRIDGE RESTRICTIONS - JUNE 2021







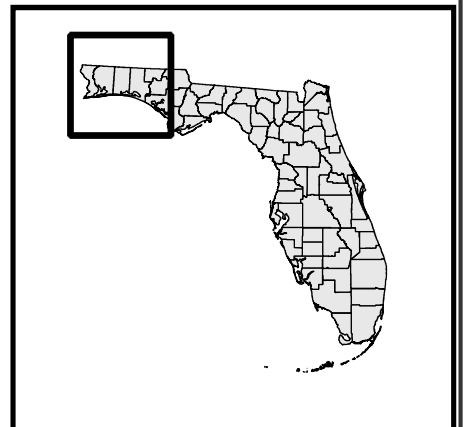
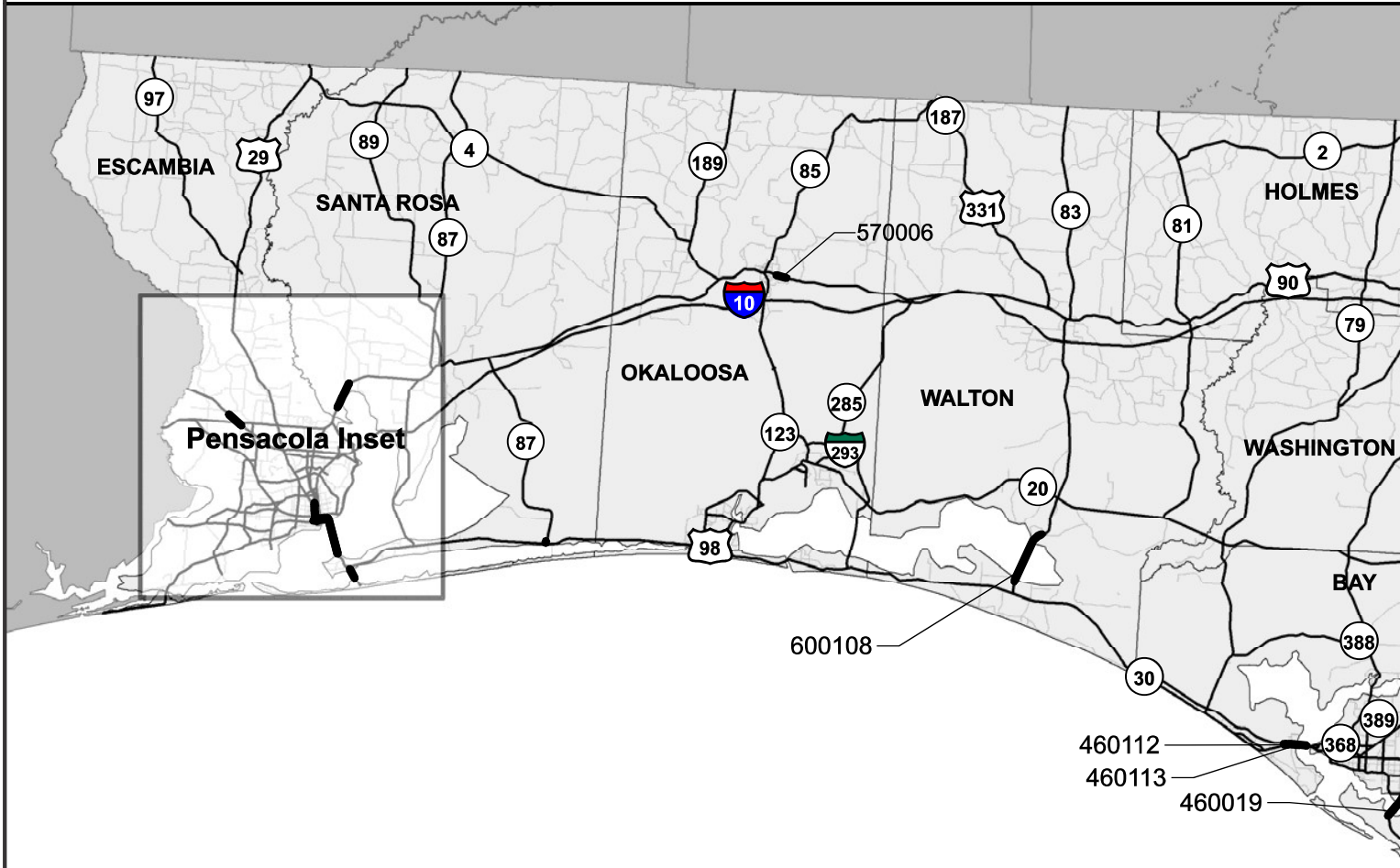
TTT-3

Pensacola

**ONLY STATE OWNED
BRIDGES SHOWN**

LEGEND

-  Route with Restricted Bridge(s)
-  Route without Restricted Bridge(s)
-  Non-State Maintained Road
-  ##### Restricted Bridge Number



0 225 450 900 Miles

BRIDGE RESTRICTIONS - JUNE 2021







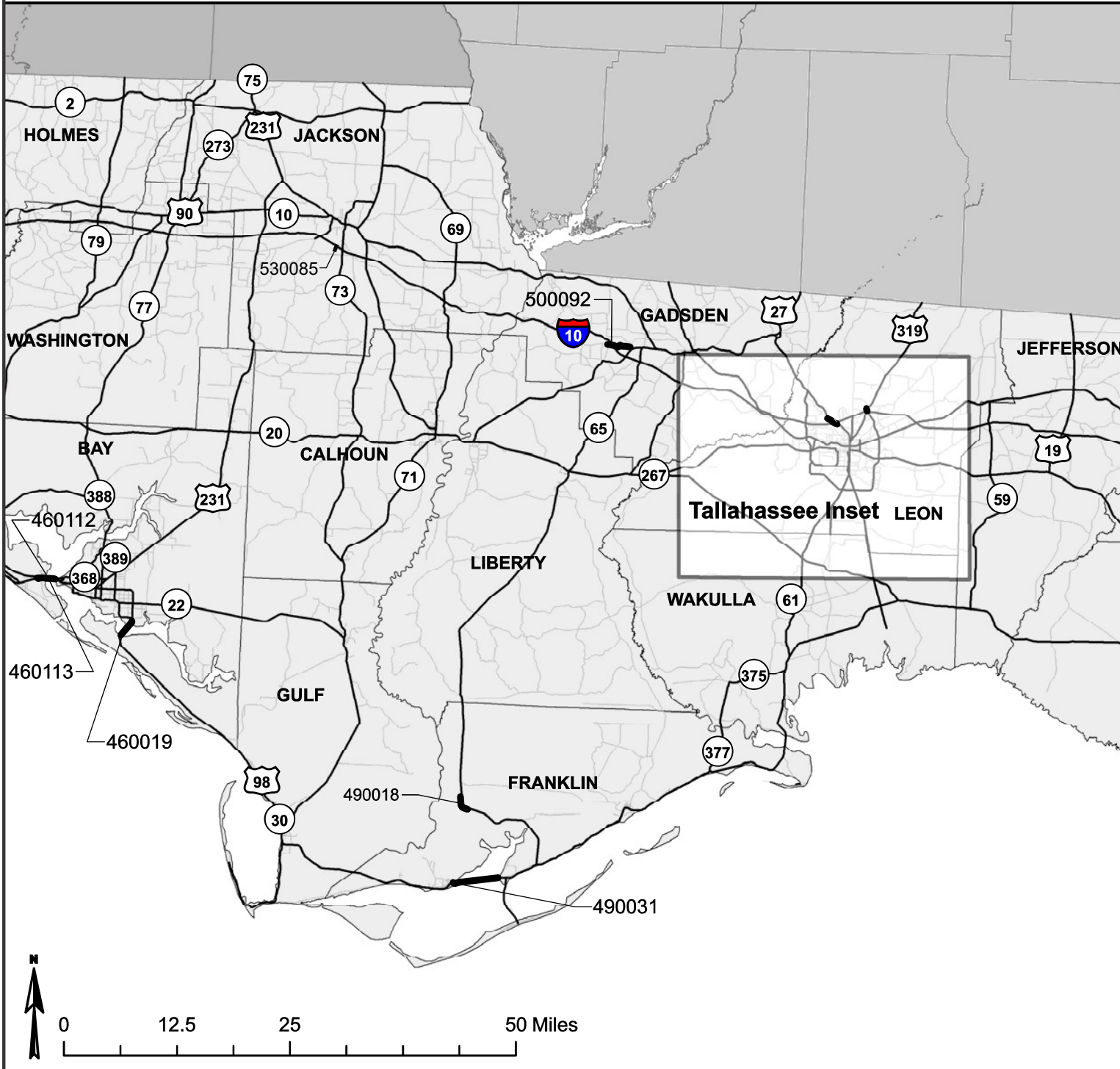
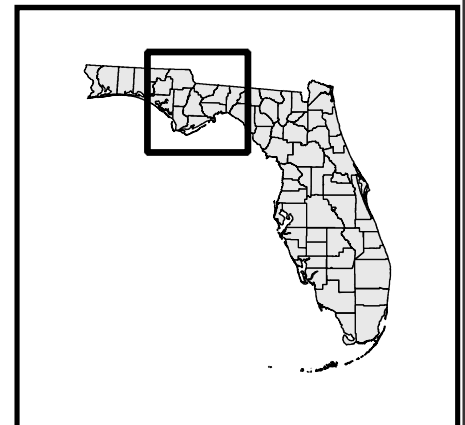
TTT-3

Tallahassee/ Central Panhandle

**ONLY STATE OWNED
BRIDGES SHOWN**

LEGEND

-  Route with Restricted Bridge(s)
-  Route without Restricted Bridge(s)
-  Non-State Maintained Road
-  ##### Restricted Bridge Number



BRIDGE RESTRICTIONS - JUNE 2021







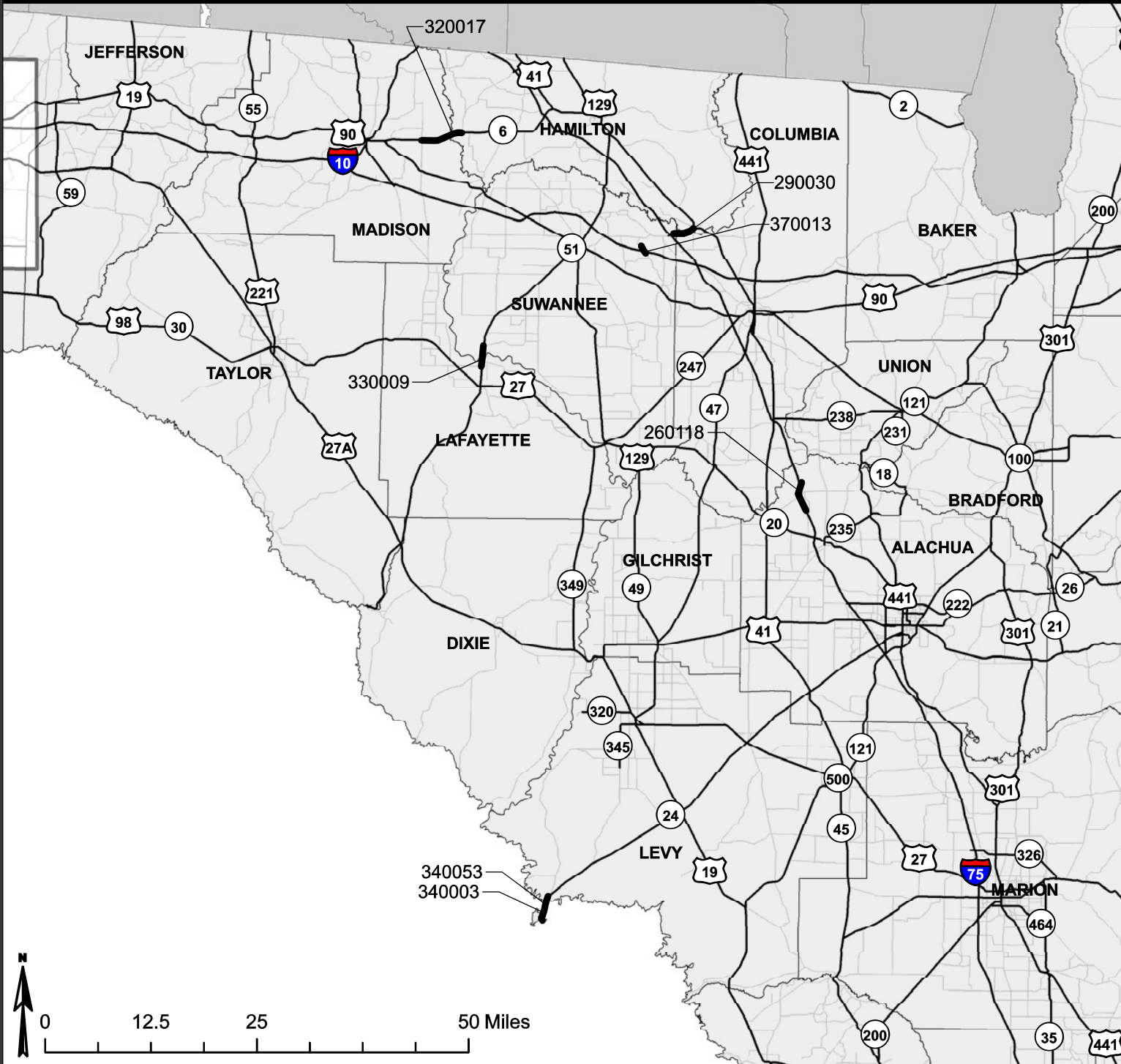
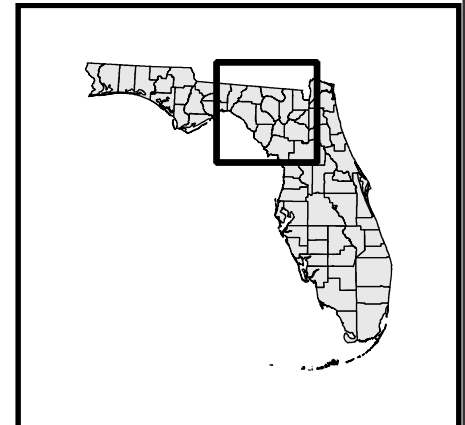
TTT-3

Lake City

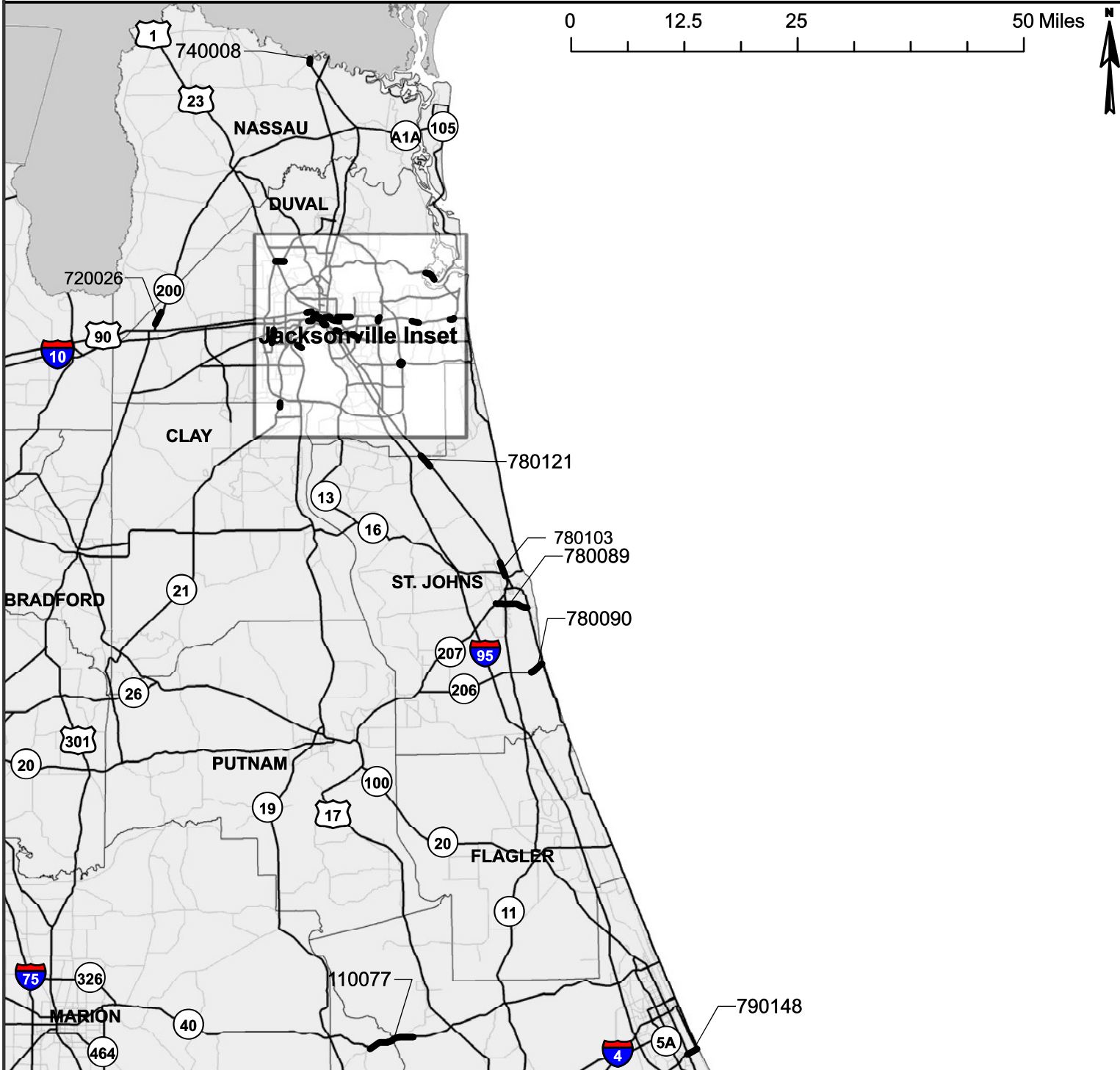
**ONLY STATE OWNED
BRIDGES SHOWN**

LEGEND

-  Route with Restricted Bridge(s)
-  Route without Restricted Bridge(s)
-  Non-State Maintained Road
-  ##### Restricted Bridge Number



BRIDGE RESTRICTIONS - JUNE 2021



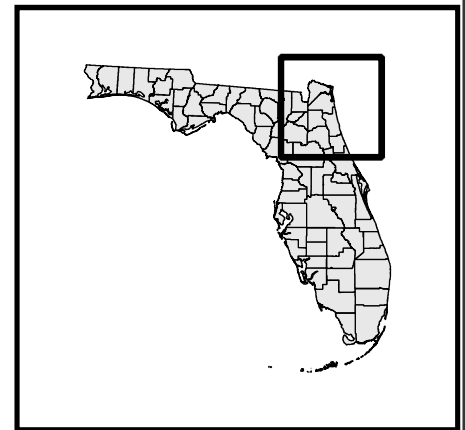
TTT-3

Jacksonville

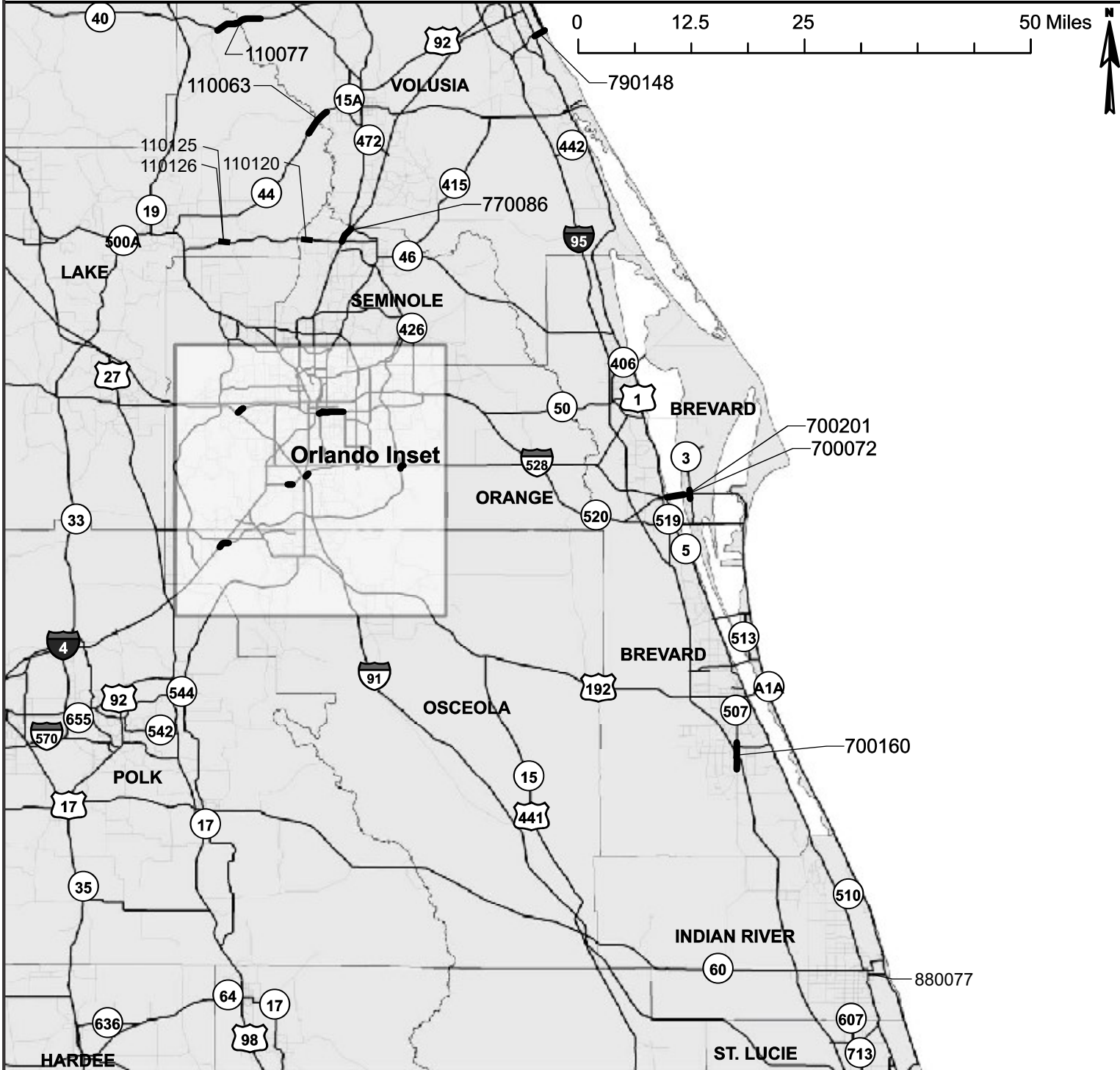
**ONLY STATE OWNED
BRIDGES SHOWN**

LEGEND

- Route with Restricted Bridge(s)
- Route without Restricted Bridge(s)
- Non-State Maintained Road
- Restricted Bridge Number



BRIDGE RESTRICTIONS - JUNE 2021







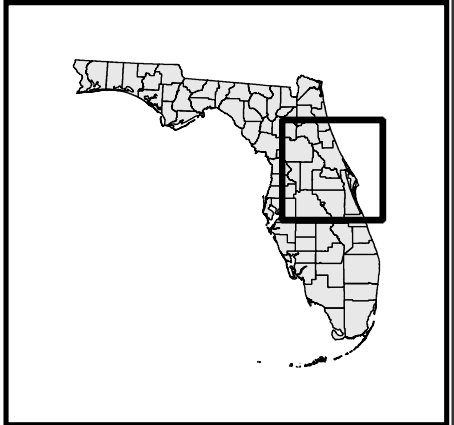
TTT-3

Orlando

ONLY STATE OWNED BRIDGES SHOWN

LEGEND

-  Route with Restricted Bridge(s)
-  Route without Restricted Bridge(s)
-  Non-State Maintained Road
-  ##### Restricted Bridge Number



BRIDGE RESTRICTIONS - JUNE 2021







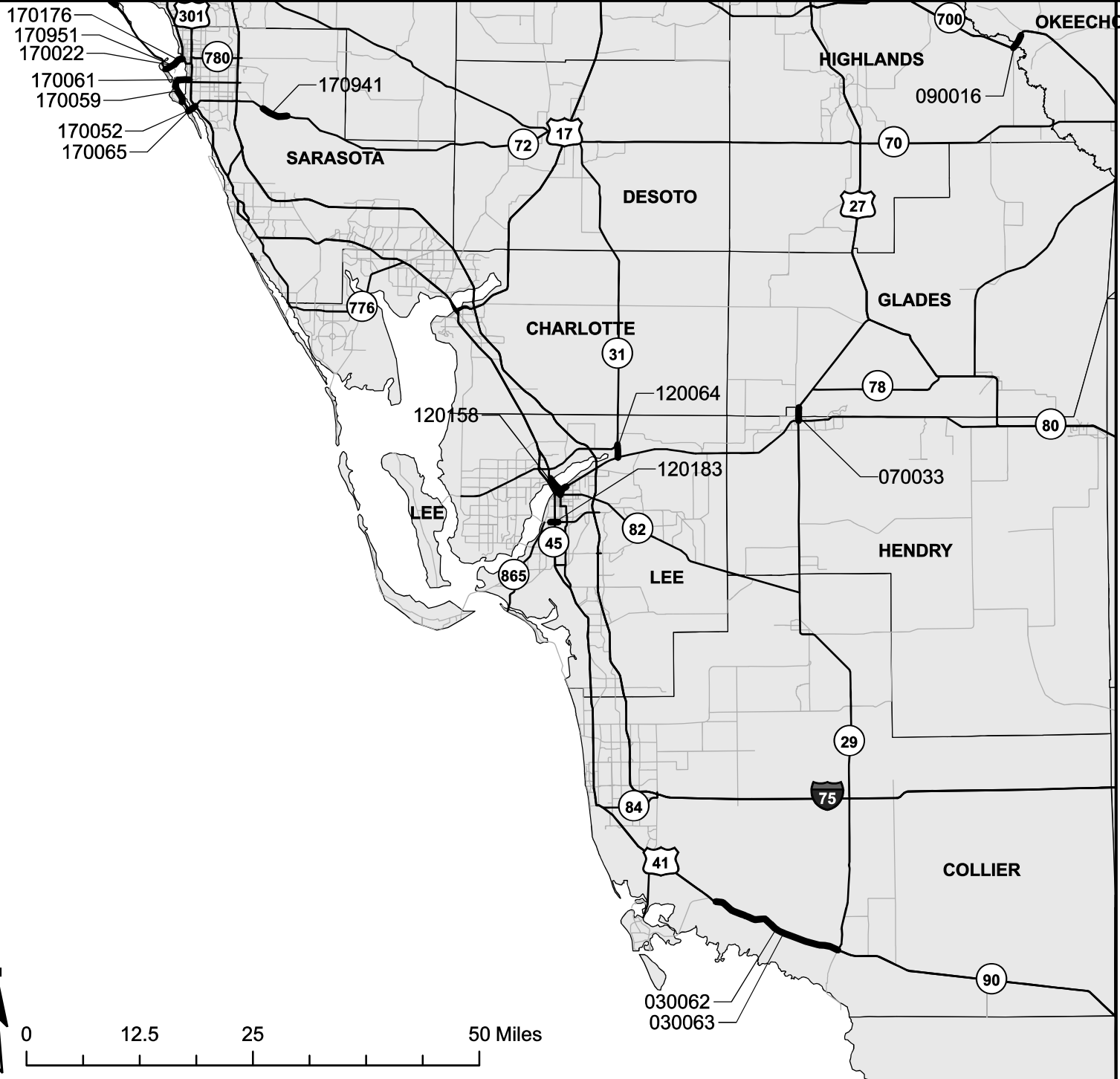
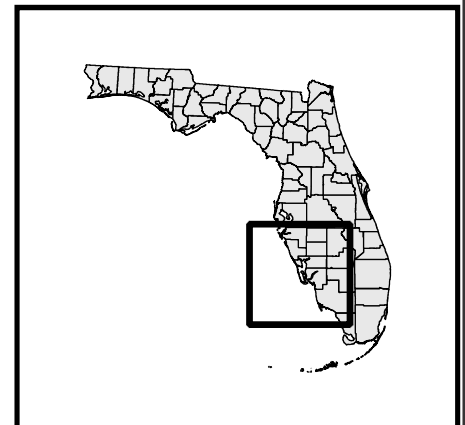
TTT-3

Sarasota/ Fort Myers

**ONLY STATE OWNED
BRIDGES SHOWN**

LEGEND

-  Route with Restricted Bridge(s)
-  Route without Restricted Bridge(s)
-  Non-State Maintained Road
-  ##### Restricted Bridge Number



BRIDGE RESTRICTIONS - JUNE 2021







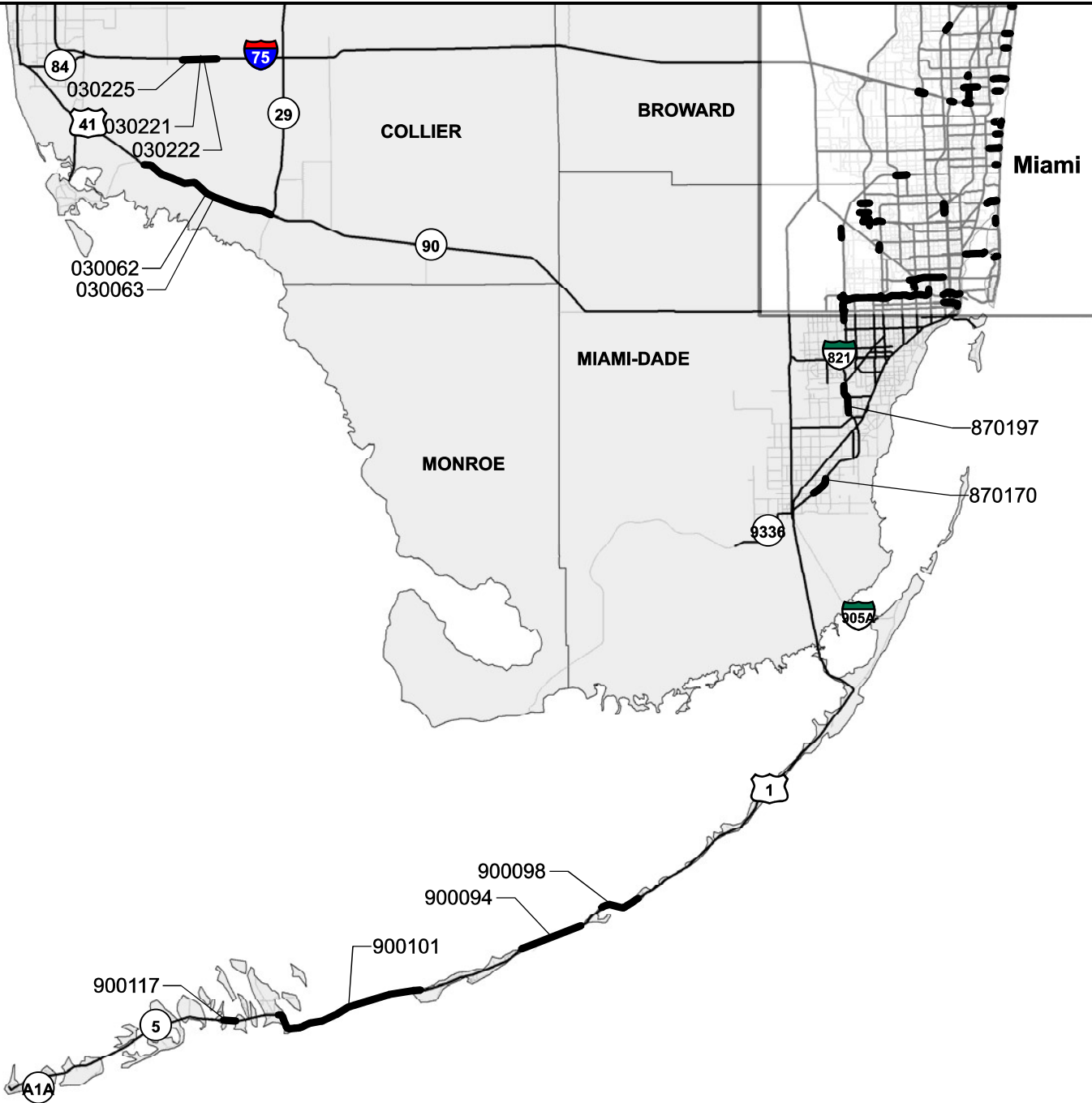
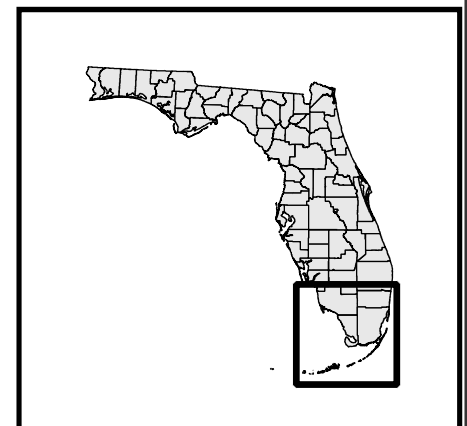
TTT-3

Keys

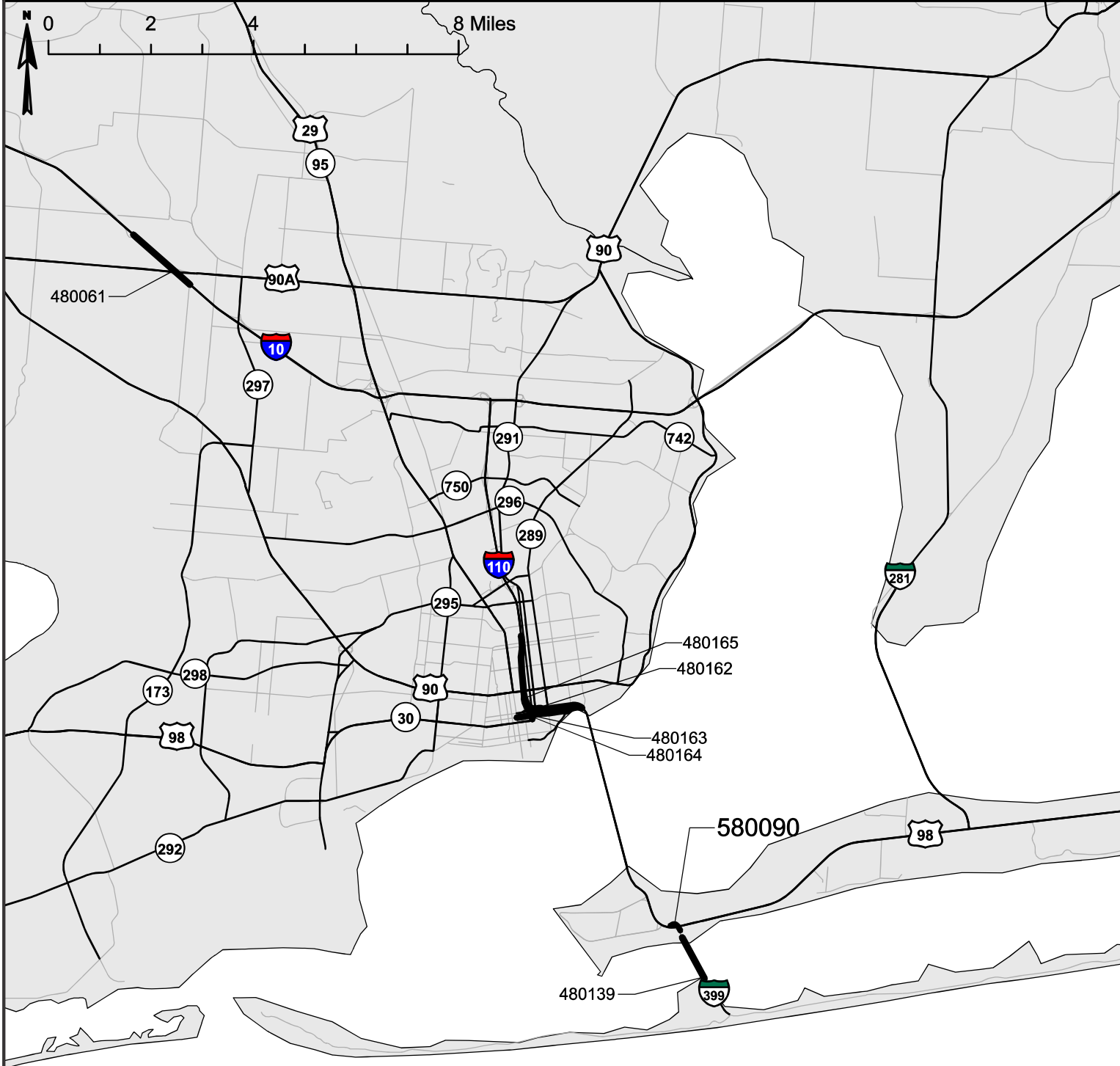
**ONLY STATE OWNED
BRIDGES SHOWN**

LEGEND

-  Route with Restricted Bridge(s)
-  Route without Restricted Bridge(s)
-  Non-State Maintained Road
-  ##### Restricted Bridge Number



BRIDGE RESTRICTIONS - JUNE 2021



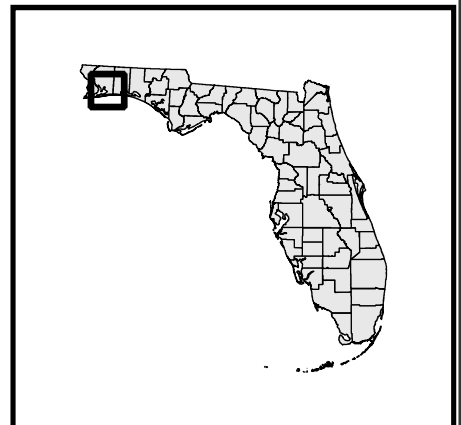
TTT-3

Pensacola Inset

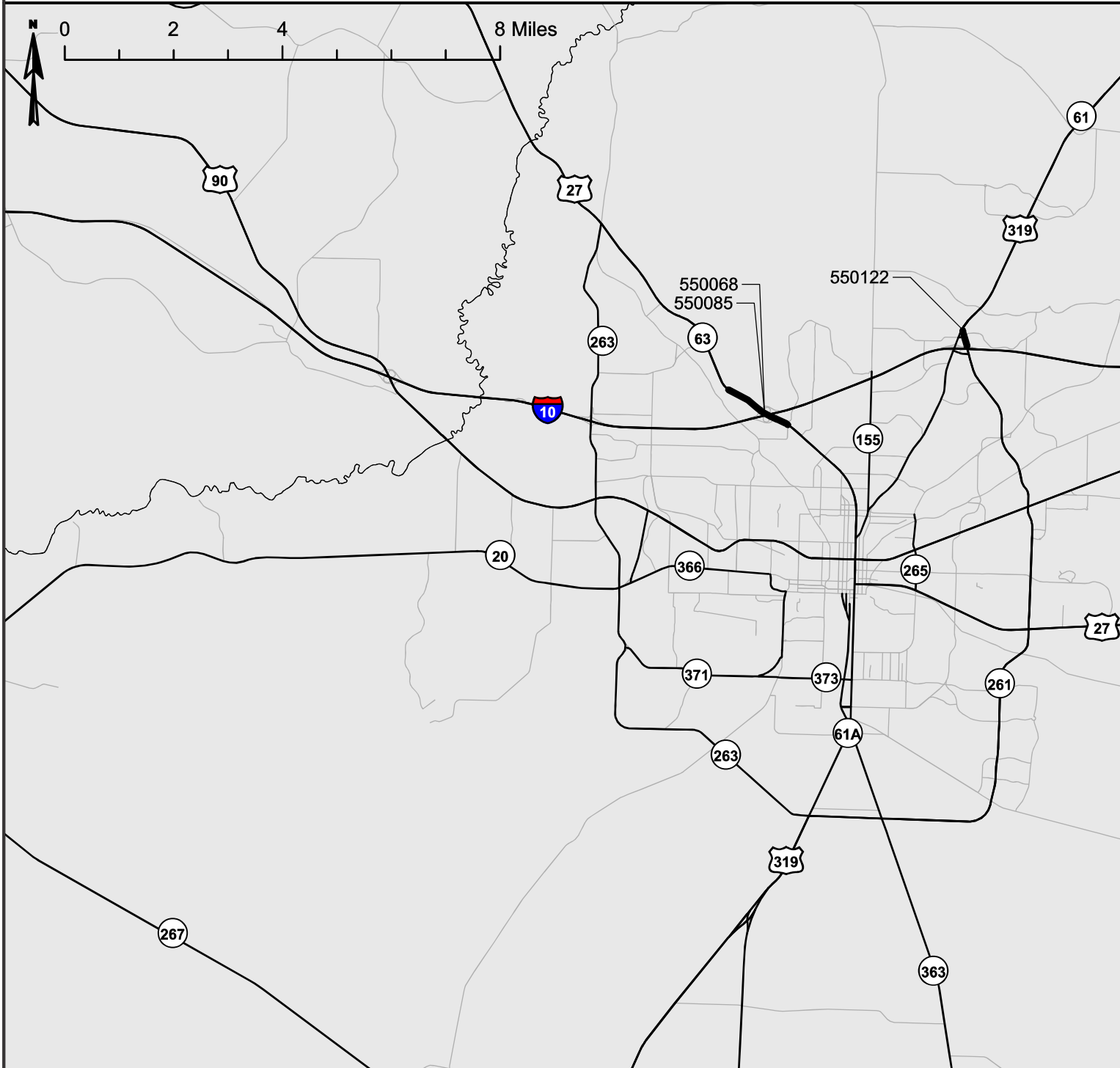
ONLY STATE OWNED BRIDGES SHOWN

LEGEND

- Route with Restricted Bridge(s)
- Route without Restricted Bridge(s)
- Non-State Maintained Road
- Restricted Bridge Number



BRIDGE RESTRICTIONS - JUNE 2021







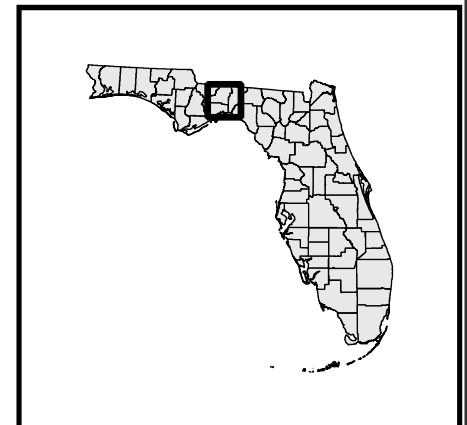
TTT-3

Tallahassee Inset

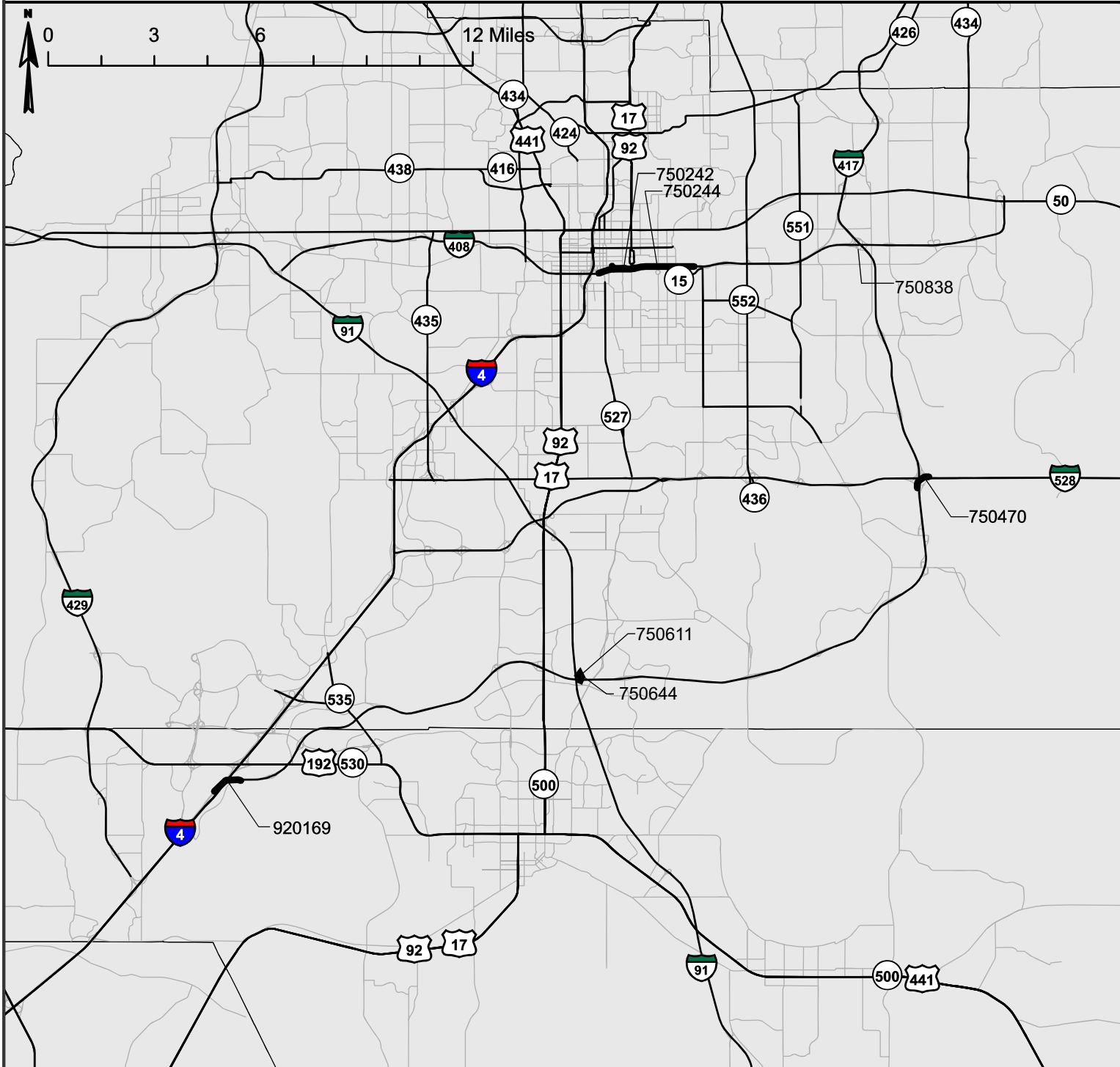
**ONLY STATE OWNED
BRIDGES SHOWN**

LEGEND

-  Route with Restricted Bridge(s)
-  Route without Restricted Bridge(s)
-  Non-State Maintained Road
-  ##### Restricted Bridge Number



BRIDGE RESTRICTIONS - JUNE 2021







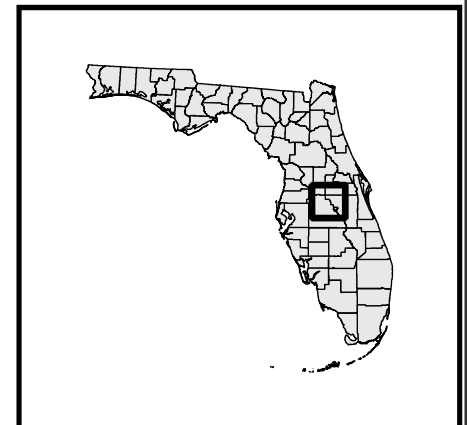
TTT-3

Orlando Inset

**ONLY STATE OWNED
BRIDGES SHOWN**

LEGEND

-  Route with Restricted Bridge(s)
-  Route without Restricted Bridge(s)
-  Non-State Maintained Road
-  ##### Restricted Bridge Number



BRIDGE RESTRICTIONS - JUNE 2021







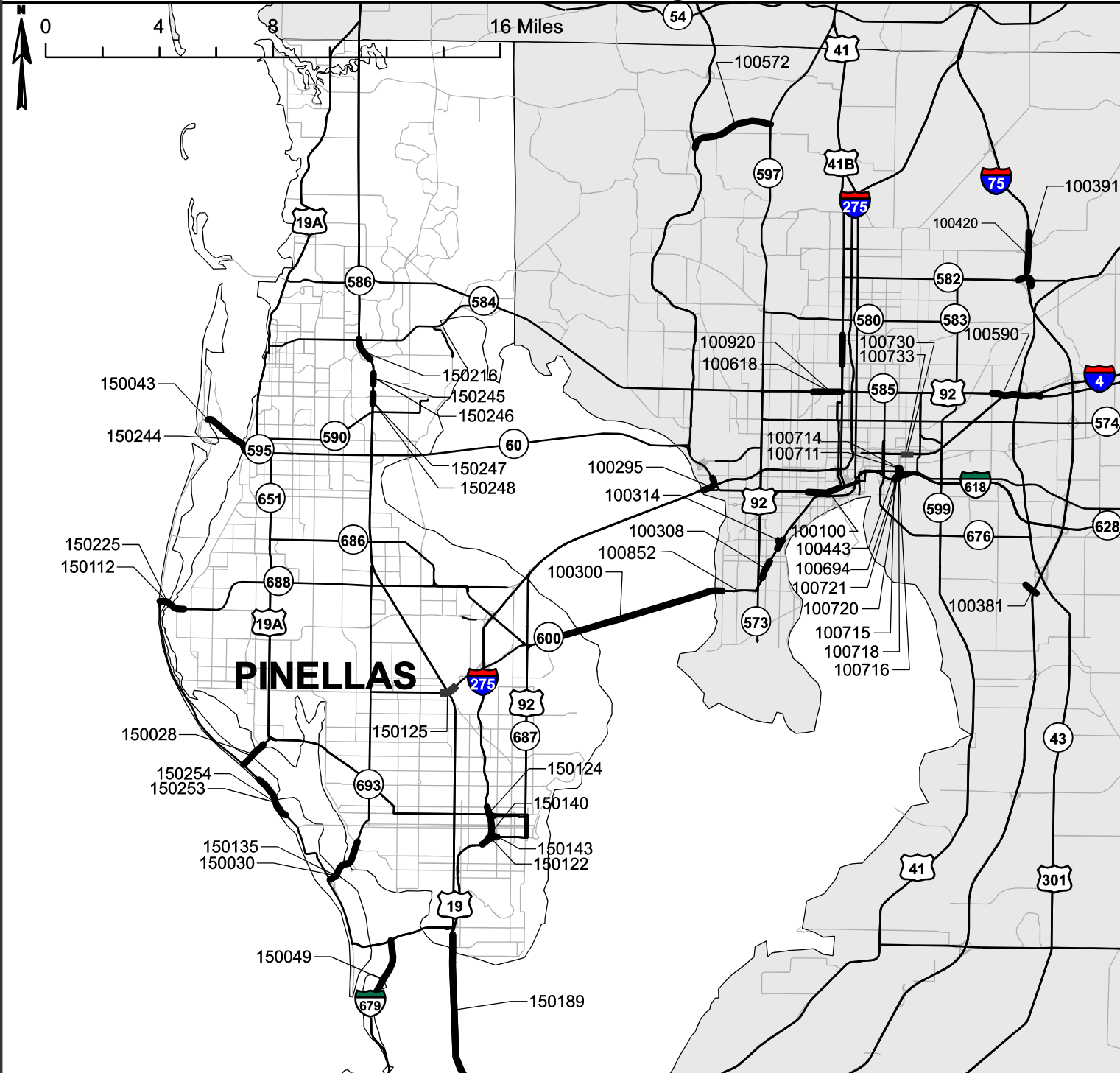
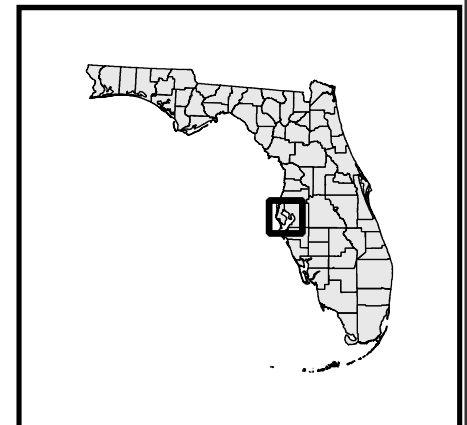
TTT-3

Tampa Inset

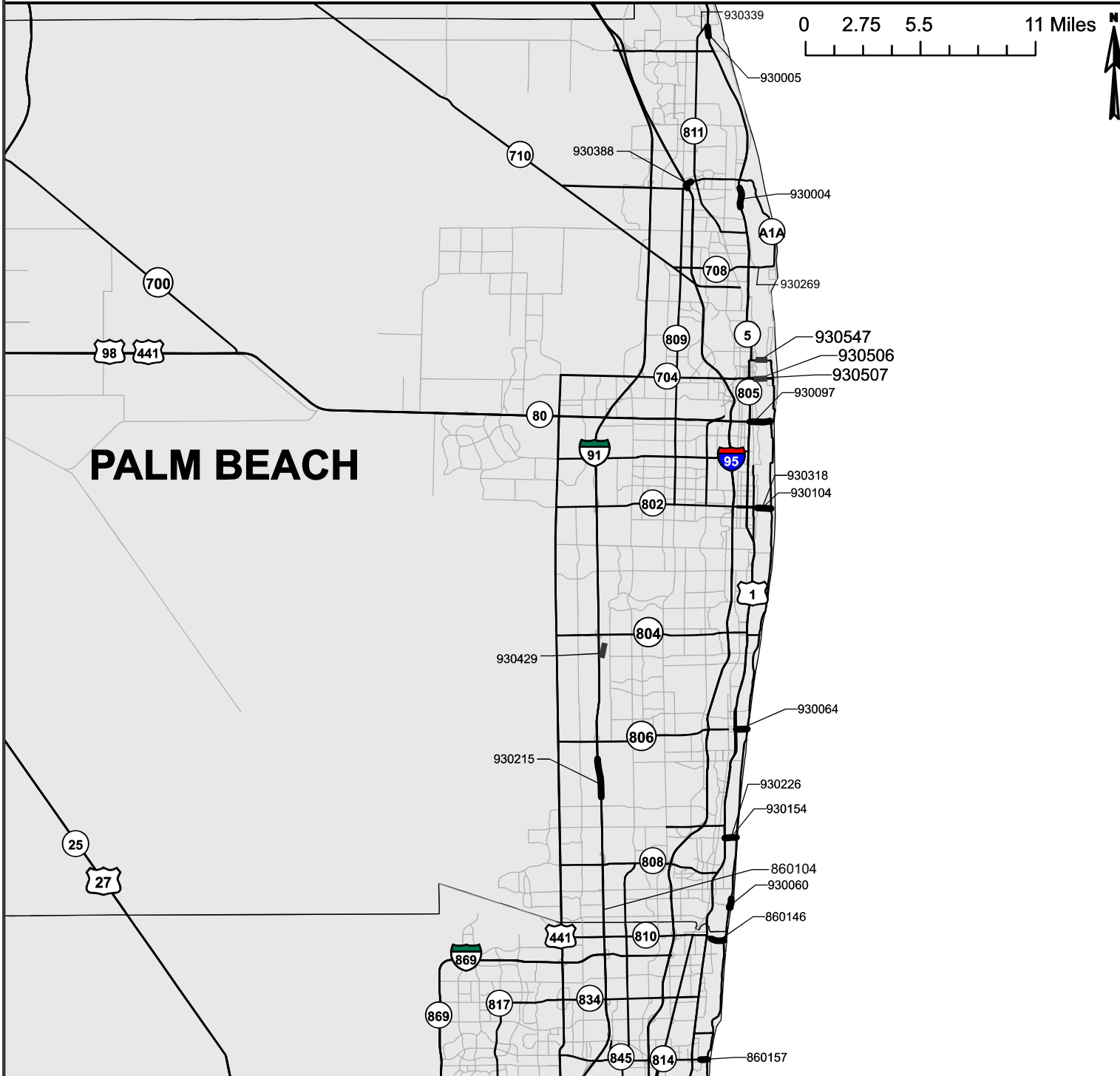
**ONLY STATE OWNED
BRIDGES SHOWN**

LEGEND

-  Route with Restricted Bridge(s)
-  Route without Restricted Bridge(s)
-  Non-State Maintained Road
-  ##### Restricted Bridge Number



BRIDGE RESTRICTIONS - JUNE 2021



0 2.75 5.5 11 Miles







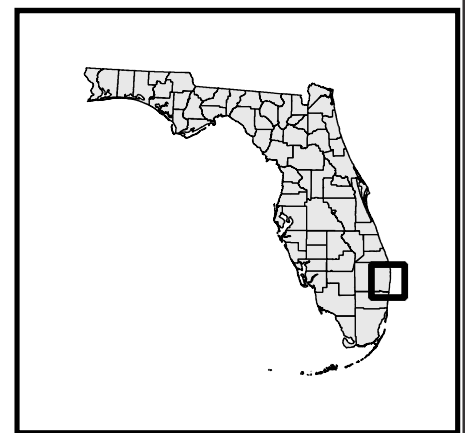
TTT-3

Palm Beach Inset

**ONLY STATE OWNED
BRIDGES SHOWN**

LEGEND

-  Route with Restricted Bridge(s)
-  Route without Restricted Bridge(s)
-  Non-State Maintained Road
-  ##### Restricted Bridge Number



TTT MAP #3 June 2021

Bridge #	Facility Carried	Feature Intersected	Bridge #	Facility Carried	Feature Intersected	Bridge #	Facility Carried	Feature Intersected
030062	US-41 (SR-90)	Canal 062	150216	US-19 SR-55	COUNTRYSIDE BLVD	720031	US-117	MONCRIEF CREEK
030063	US-41 (SR-90)	Canal 063	150225	SR688 (WALSINGHAM)	INTRACOASTAL WATERWAY	720076	SR-10A (MATHEWS)	ST. JOHNS RV. & ALT-US-1
070033	SR 29 (BRIDGE ST)	CALOOSAHATCHEE RIVER	150244	SR-60	CLEARWATER HARBOR	720100	SR-115A	SR-10A
090016	US-98 (SR-700)	KISSIMMEE RIVER	150245	US-19 (SR-55) NB	SUNSET POINT RD.	720111	US-ALT-1(SR228 WB)	UNIVERSITY BLVD. (SR-109)
100100	SR 60 KENNEDY BLVD	HILLSBOROUGH RIVER	150246	US-19 (US-55) SB	SUNSET POINT RD.	720114	SR-228	WASHINGTON ST.
100295	I-275 NB TO SR60WB	I-275 (SR-93)	150247	US-19 (SR-55) NB	NE COACHMAN RD.	720282	US-ALT 1(SR228 EB)	UNIVERSITY BLVD. (SR-109)
100300	US-92 (SR-600)	OLD TAMPA BAY	150248	US-19 (SR-55) SB	NE COACHMAN RD.	720369	TROUT RIVER BLVD.	I-295 (SR-9A)
100308	SR618 SELMON WB	HIMES AVENUE	150253	SR 699 SB GULF BLV	BOCA CIEGA BAY	720402	SR-103 (LANE AVE.)	CEDAR RIVER
100314	SR618 SELMON WB	MACDILL&BAY TO BAY & RR	150254	SR-699 NB GULF BLV	BOCA CIEGA BAY	720502	SR-113 SB	SR-10A (ARLINGTON EXWY.)
100381	CR676A PROGRESS BD	I-75 (SR-93)	160330	SR-546 (MEMORIAL)	I-4 (SR-400)	720503	SR-113 NB	SR-10A (ARLINGTON EXWY.)
100391	I-75 SB (SR-93A)	FLETCHER AVE. (CR-582A)	170022	SR-789 NB	COON KEY WATERWAY	720574	SR-13 ACOSTA LEG C	VACANT LOT
100420	I-75 NB (SR-93A)	FLETCHER AVE. (CR-582A)	170052	SR-72 EB	INTRACOASTAL WATERWAY	720577	NB ACOSTA S. LEG G	MUSEUM CIRCLE
100443	SR-618 WB	US41B (22ND ST) & CSX RR	170059	SR-758	GRAND CANAL	720578	SB ACOSTA N. LEG H	PARKING LOT
100572	SR 568 SPUR EB 1.8	LAKE REFLECTIONS BLVD	170061	SR-758	SARASOTA BAY	720579	SR-13 ACOSTA LEG J	CSXRR
100590	92EB TO I-4EB&301	I-4 (SR-400)	170065	SR 72 WB	INTRACOASTAL WATERWAY	720580	NB ACOSTA N. LEG G	RIVERSIDE AVE. & CSXRR
100618	US-92 (SR-600) WB	HILLSBOROUGH RIVER	170176	SR-789	INTRACOASTAL WATERWAY	720581	SR-13 ACOSTA LEG F	WATER ST.
100694	XTOWN (SR-618) WB	CSX RAILROAD AND 26TH ST	170941	SR-72	COW PEN SLOUGH	720583	US-17 ACOSTA LEG L	CSXRR
100711	I-4 WB to 22 St SB	CSX RR, SR-618 & SR-60	170951	SR-789 SB	COON KEY WATERWAY	720584	US-17 ACOSTA LEG K	CSXRR & ACOSTA N. LEG H
100714	XTOWN (SR-618) WB	RAMP E AND CSX RAILROAD	260118	ALACHUA CO. PIT RD	PARENNES BRANCH	720644	I-10 EB TO FOREST	I-95 NB & SB & I-10 EB
100715	NB 22 ST to EB I-4	CSX RR, SR-618 & SR-60	290030	SR-136	SUWANNEE RIVER	720664	US-90 (SR-10)	CSXRR
100716	I-4 WB to SR618 WB	CSX RR & SR-60	320017	SR-6	WITHLACOCHEE RIVER O/F	720683	SR-10 EB TO A1A NB	SR-10
100718	RAMP K	CSX RR & SR-60	330009	SR-51 (HAL ADAMS)	SUWANNEE RIVER	720690	SR-10 W.B.	SAN PABLO RIVER (IWW)
100720	RAMPS E & K	CSX RAILROAD	340003	SR-24	NUMBER THREE CHANNEL	720702	I-295 SB	I-295
100721	SR618 WB to I-4 WB	CSX RR, SR 60, & 34TH ST	340053	SR-24	HAVENS CREEK(#4 CHANNEL)	720761	I-95 SB Rmp I-295E	I-95 / I-295
100730	RAMP B	RAMP E & I-4 EB	370013	HOGAN RD	I-10 (SR-8)	720763	SR-10 WB	KERNAN BLVD.
100733	I-4 On Ramp	I-4 (SR-400) EB	460019	US98 SR30	St. Andrews Bay (ICWW)	720764	SR-10 EB	KERNAN BLVD.
100852	I-75 NB RAMP B-3	SR-60	460112	US98 SR30	St. Andrews Bay	720790	RAMP J	I-95 NB CD
100920	US 92 SR 600 EB	HILLSBOROUGH RIVER	460113	US98 SR30	St. Andrews Bay	720816	I-95 SB Ramp	I-95/SR-202 WB
110063	SR-44	St. Johns River	480061	I10 SR8	US90A SR10	740008	US-17 (SR-5)	ST. MARY'S RIVER
110077	SR-40	St. Johns River	480123	CR399(BOB SIKES)SB	Santa Rosa Sound	750242	SR-408	Summerlin Avenue
110120	Wekiva Pkwy SR	Wekiva River	480139	CR399(BOB SIKES)NB	Santa Rosa Sound	750244	SR-408	Bumby Ave
110125	SR 453 Ramps C & D	FCEN & SR-46	480162	I 110 SR 8A	Street only	750470	SR-417 Ramp C	SR-417;SR-528
110126	SR 453	FCEN	480163	I110 SR8A	City Streets	750838	Ramp D1	Ramp E
120064	SR 31	CALOOSAHATCHEE RIVER	480164	I110 SR8A	I110 & City Streets	770086	I-4 WB	Orange Blvd & CSXRR
120158	BUS-41 SB (SR-739)	CALOOSAHATCHEE RIVER	480165	I110 SR8A	City Streets & RR	780089	SR-312 EB	MATANZAS RIVER
120183	SR-884 (COLONIAL)	US-41 (SR-45)	490018	SR65	Graham Creek	780090	SR-206 CRESCENT	MATANZAS RIVER IWW
130006	SR-684 (Cortez Rd)	Sarasota Pass	490031	US98 SR30	Apalachicola River	780103	US-1 (SR-5)	OYSTER CREEK
130054	SR 64	SARASOTA PASS	500092	CR270A	I10 SR8	780121	US-1 SB (SR-5)	US-1 (SR-5) & Durbin Crk
130057	SR 789	LONGBOAT KEY PASS	530085	New Hope Road	I10 SR8	790148	SR-A1A	IWW Halifax River
140086	CALDWELL LN 32.5	SR 589 SCP	550068	US27 SR63 SB	I10 SR8	860008	SR-84	SO. FORK NEW RIVER
150028	SR-666	ICWW	550085	US27 SR63 NB	I10 SR8	860018	Las Olas Boulevard	Intracoastal Waterway
150030	SR 693 COREY AVE	INTRACOASTAL WATERWAY	550122	US319 SR261	SR61 Thomasville Rd.	860038	Davie Blvd.	South Fork of New River
150043	SR-60	CLEARWATER HARBOR	570006	US90 SR10	Shoal River	860043	SR-822 (Sheridan)	Intracoastal Waterway
150112	SR 688 WALSINGHAM	INTRACOASTAL WATERWAY	580090	SR399	US98 SR30	860144	Commercial Blvd.	Intracoastal Waterway
150122	I-275 NB (SR-93)	5TH AVE N&S (SR-595)	600108	US331 SR83	Choctawhatchee Bay	860146	Hillsboro Blvd.	Intracoastal Waterway
150124	I-275SB to I-375EB	I275NB&ALT-19(5TH AVE N)	700072	SR-3	Barge Canal	860157	Atlantic Blvd.	Intracoastal Waterway
150125	SR-694	US-19 SR-55	700160	Babcock St(CR-507)	I-95	860184	SR91 TPK N/S 73.05	HILLSBORO CANAL
150135	SR 693 (COREY AVE)	INTRACOASTAL WATERWAY	702021	SR-3	Barge Canal	860341	ROYAL PALM BLVD.	I-75 (SR-93)
150140	I-175WB TO I-275NB	3RD,4TH,5TH AVE & 16 ST	720005	SR-211	ORTEGA RIVER	860425	I-595 EB (SR-862)	EB SR-84
150143	I-275SB - I-175EB	4&5 AV 275 SB RAMP 16ST	720022	US-1 (MAIN ST.)	ST. JOHNS RIVER	860468	I595WB RMP to TPK	SR 84 EXIT RAMP TO SR 7
150189	I-275 (SR 93)	TAMPA BAY	720026	US-301 (SR-200)	CSXRR(ABND)/DEEP CRK TRIB	860469	WB I-595 to SB SR7	I-595 Ramps

TTT MAP #3 June 2021								
Bridge #	Facility Carried	Feature Intersected	Bridge #	Facility Carried	Feature Intersected	Bridge #	Facility Carried	Feature Intersected
860516	SB 869 TO SB I-75	I75 connectors&EB SR-84	870605	NW 92ND AVE. RAMP	I-75/I-75 EXPRESS LANES			
860535	WB I-595 (SR 862)	I-95/RR/Ravenswood Rd.	870613	63 St.	Indian Creek Canal			
860536	EB I-595 (SR 862)	I-95/RR/Ravenswood Rd.	870646	I-75 SB	SR-826			
860598	EB 842 to NB 95	SR-842 (Broward Blvd)	870661	W Flagler St.	Miami River			
860601	SB I-95 to PNR	SB I-95(SR-9) SR-842, RR	870726	SR 112 EB On Ramp	SR 953 (NW 42nd Ave)			
860603	Davie Blvd(SR-736)	I-95,I-595 Ramp,RR,21 Av	870731	SR-9 (NW 27 Ave)NB	Miami River			
860618	E/B S.R. 858	Intracoastal Waterway	870759	Brickell Ave.	Miami River			
860619	W/B S.R. 858	Intracoastal Waterway	870763	SR-9 (NW 27 Ave)SB	Miami River			
860622	EB SR A1A	Intracoastal Waterway	870777	NW39 - I-95NB SUNP	I-95/I-195 & RAMPS			
860623	WB SR A1A	Intracoastal Waterway	870915	I-75 Rmp (SB) 39.0	I-75 SB/Turnpike Heft SB			
860628	PNR to NB I-95	SB I-95(SR-9) SR-842, RR	870916	I-75 Rmp (NB) 39.0	I-75 SB/Turnpike Heft SB			
860920	Dania Bch. Blvd.	Intracoastal Waterway	870977	US27 TO SR-826 SB	US27, SR-826& S RIVER DR			
860941	Oakland Park Blvd.	Intracoastal Waterway	871001	NW 87TH AVE SB	I-75			
870071	SR-A1A Bal Harbour	BAKERS HAULOVER INLET	871042	NB SR 826 Flyover	SR 836			
870082	NE 79 St. WB	Intracoastal Waterway	871046	Ramp	SR-826			
870085	SR-934 WB	Intracoastal Waterway	871050	SB SR 826 Off-ramp	SR-836			
870111	SR 112 WB	NW 17th Avenue	871096	Ramp To I-75	SR 826 & I-75			
870112	SR-826 SB (870267)	US-41(SR-90)/ SW 8TH ST	871110	SR821 RMP to I75SB	I-75/I-75 Express Lanes			
870138	WB SR 836	SR 953 (Leleune Rd)	874639	MIA Off Ramp 4	MIA Interchange			
870140	SR 836 WB	NW 34th Avenue	880077	SR-656 (17th St.)	Intracoastal Waterway			
870141	SR 836 WB	NW 29th Avenue	890151	US-1 (SR-5) SB	St. Lucie River/SR-707			
870150	SR 836 WB	NW 10th Ave and NW 14 St	900094	US 1 (SR 5)	LONG KEY CHANNEL			
870170	SR821 SB HEFT 5.21	SW 288 ST BISCAYNE DR	900098	US 1 (SR 5)	CHANNEL #5			
870222	SR821 HEFT SB 33.5	NW 114ST MAULE ACCESS RD	900101	US 1 (SR 5)	MOSER CHANNEL			
870237	SR 112 WB	US27/SR 948/MIAMI CANAL	900117	US 1 (SR 5)	NILES CHANNEL			
870266	SR 112 EB	NW 17th Avenue	910054	US441/US98 (SR700)	TAYLOR CREEK			
870289	SR 836 EB	Blue Lagoon	920169	SR 417 SB SCE 0.4	INTERSTATE 4 SR 400			
870290	SR 836 EB	NW 45th Avenue	930004	US-1 (SR-5)	Intracoastal Waterway			
870293	SR 836 EB	NW 34th Avenue	930005	US-1 (SR-5)	Intracoastal Waterway			
870301	I-195 (SR-112)	INTRACOASTAL WATERWAY	930060	A1A	Boca Inlet			
870349	I-95 NB to TPX	I-95 SB	930064	Atlantic Avenue	Intracoastal Waterway			
870363	I-95 TO SR-836 WB	NW 7TH AVE & SALRR	930104	WB SR 802 Lake Ave	Intracoastal Waterway			
870364	I-95NB TO SR836WB	NW 14 ST I-395 I-95	930154	WB Spanish River	Intracoastal Waterway			
870422	SR821 HEFT NB 33.5	NW 114ST MAULE ACCESS RD	930215	SR 91 TPK 79.75	LATERAL CANAL #38			
870448	I-95	SW 25TH & 26TH ROADS	930226	EB Spanish Rvr Bvd	Intracoastal Waterway			
870455	I-95 NB (870358)	NW 17TH ST	930269	SR-A1A	Intracoastal Waterway			
870456	SR 836 EB	SR 7/I-95 Main and Ramps	930318	EB SR 802 Lake Ave	Intracoastal Waterway			
870475	US1 TO I95 NB	SE 1ST AVE TO NW 2ND ST	930339	SR-811 (Alt A-1-A)	Loxahatchee River			
870521	SR 878 (RAMP)	NB & SB SR-874	930388	SR786 WB to SB I95	SR786 I95 I95 Ramps			
870535	SR 836 WB	SR 985 (NW 107th Avenue)	930429	SR91 NB TPK 86.69	CANAL E-2-E(BOYN BC INT)			
870551	SR-934 EB	East Biscayne Bay	930506	W/B S.R. 704	Intracoastal Waterway			
870552	SR 836 EB	NW 29th Avenue	930507	E/B S.R. 704	Intracoastal Waterway			
870554	NE 79 St. EB	Intracoastal Waterway	930547	SR A1A	Lake Worth Lagoon			
870557	SR 878	SR 973 (SW 87th Avenue)	940045					
870575	I-395 WB (870373)	NW 3RD AV TO US-1 (SR 5)						
870576	SR854 WB (870577)	SCL R/R						
870582	I-95 TO I-395 EB	NW 3RD AVE TO NE 1ST AVE						
870592	SR-826 WB	Intracoastal Waterway						
870593	SR-826 EB	Intracoastal Waterway						
870602	SR821 RMP TO I-75NB	SR-821/I-75						
870604	RAMP TO NW 138TH	I-75						