

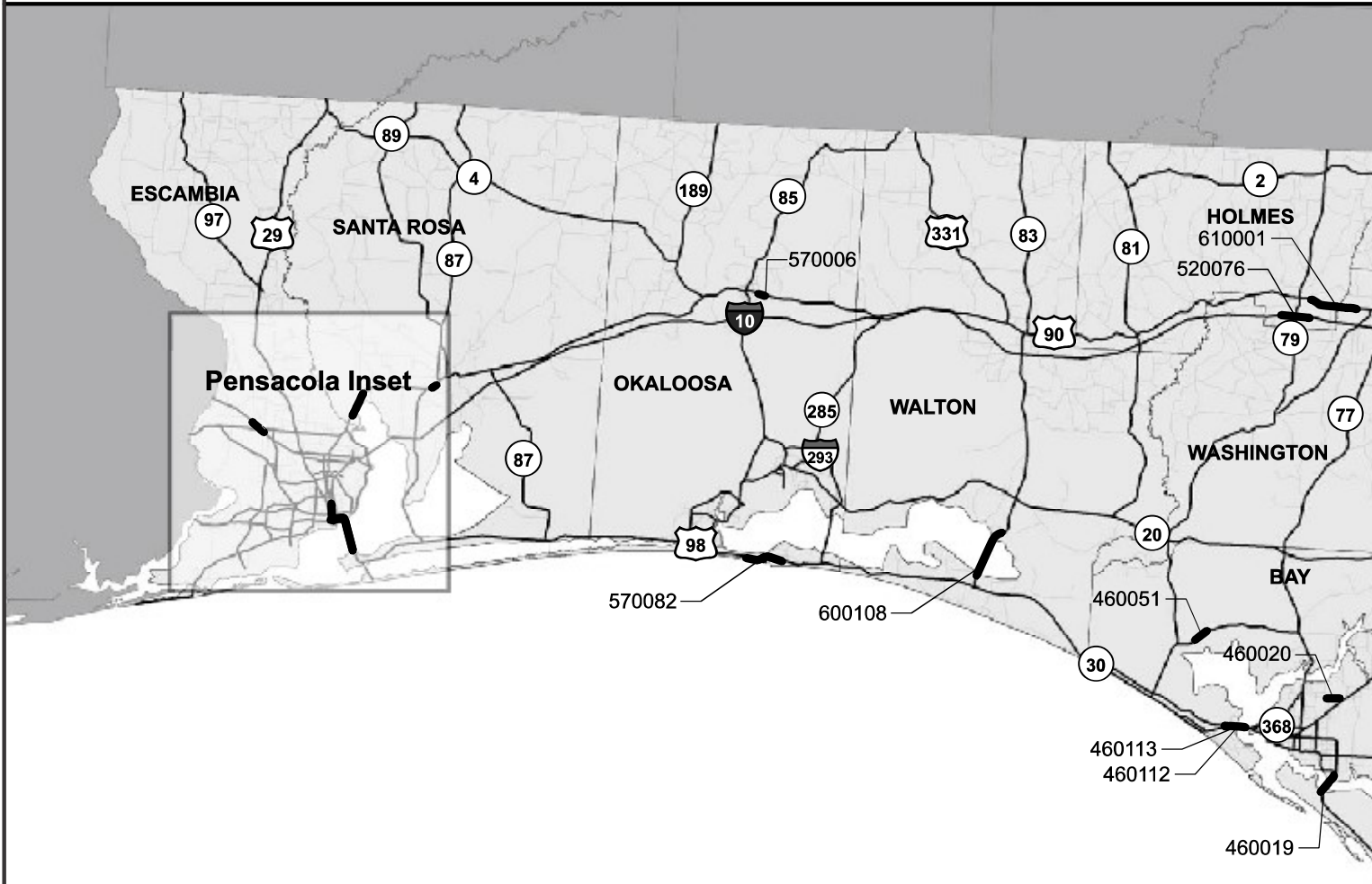
# BRIDGE RESTRICTIONS - June 2021







## TTT-2

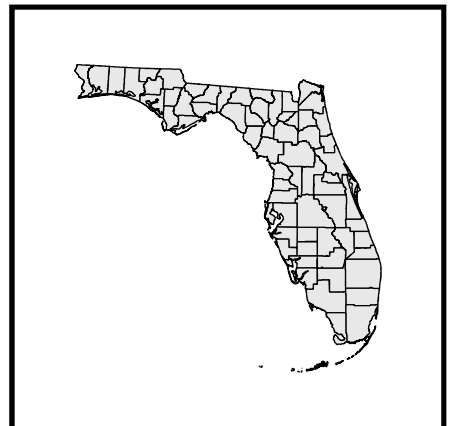
### Pensacola/ West Panhandle

**ONLY STATE OWNED  
BRIDGES SHOWN**



**LEGEND**

-  Route with Restricted Bridge(s)
-  Route without Restricted Bridge(s)
-  Non-State Maintained Road
-  ##### Restricted Bridge Number



0 12.5 25 50 Miles

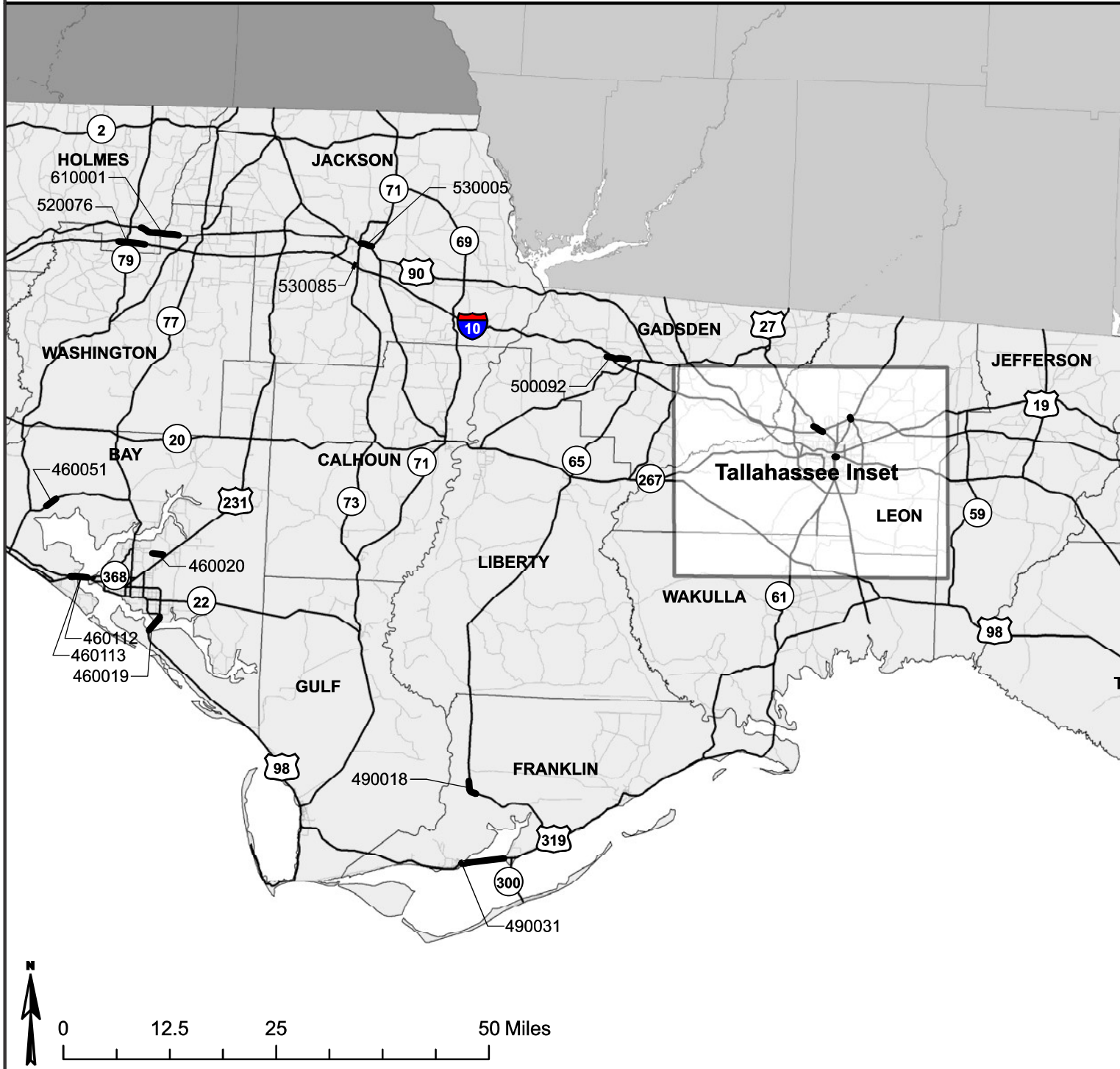
# BRIDGE RESTRICTIONS - June 2021







## TTT-2

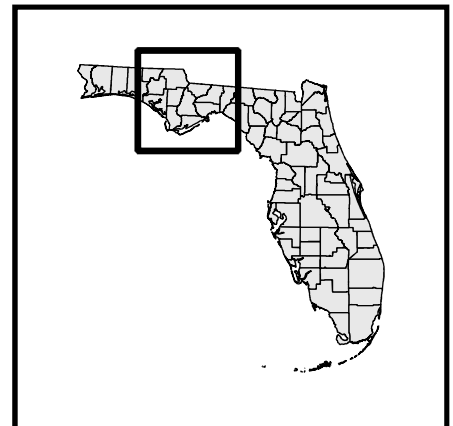
### Panama City/ Tallahassee

#### ONLY STATE OWNED BRIDGES SHOWN

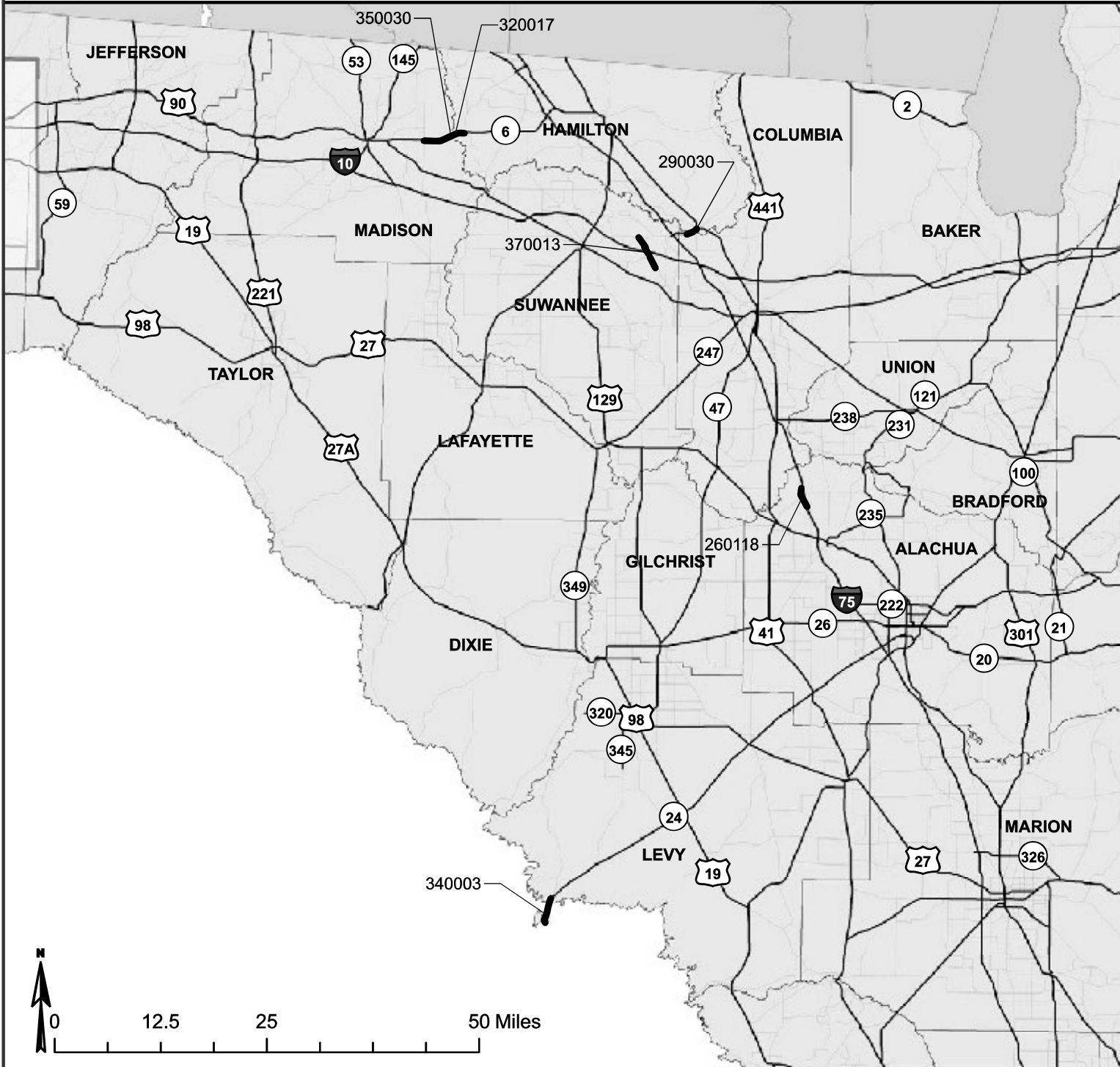


#### LEGEND

-  Route with Restricted Bridge(s)
-  Route without Restricted Bridge(s)
-  Non-State Maintained Road
-  ##### Restricted Bridge Number



# BRIDGE RESTRICTIONS - June 2021







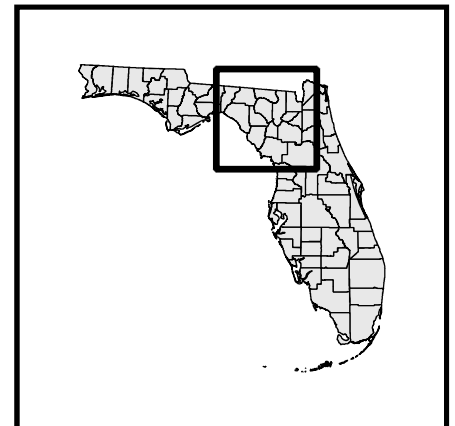
## TTT-2

### Lake City

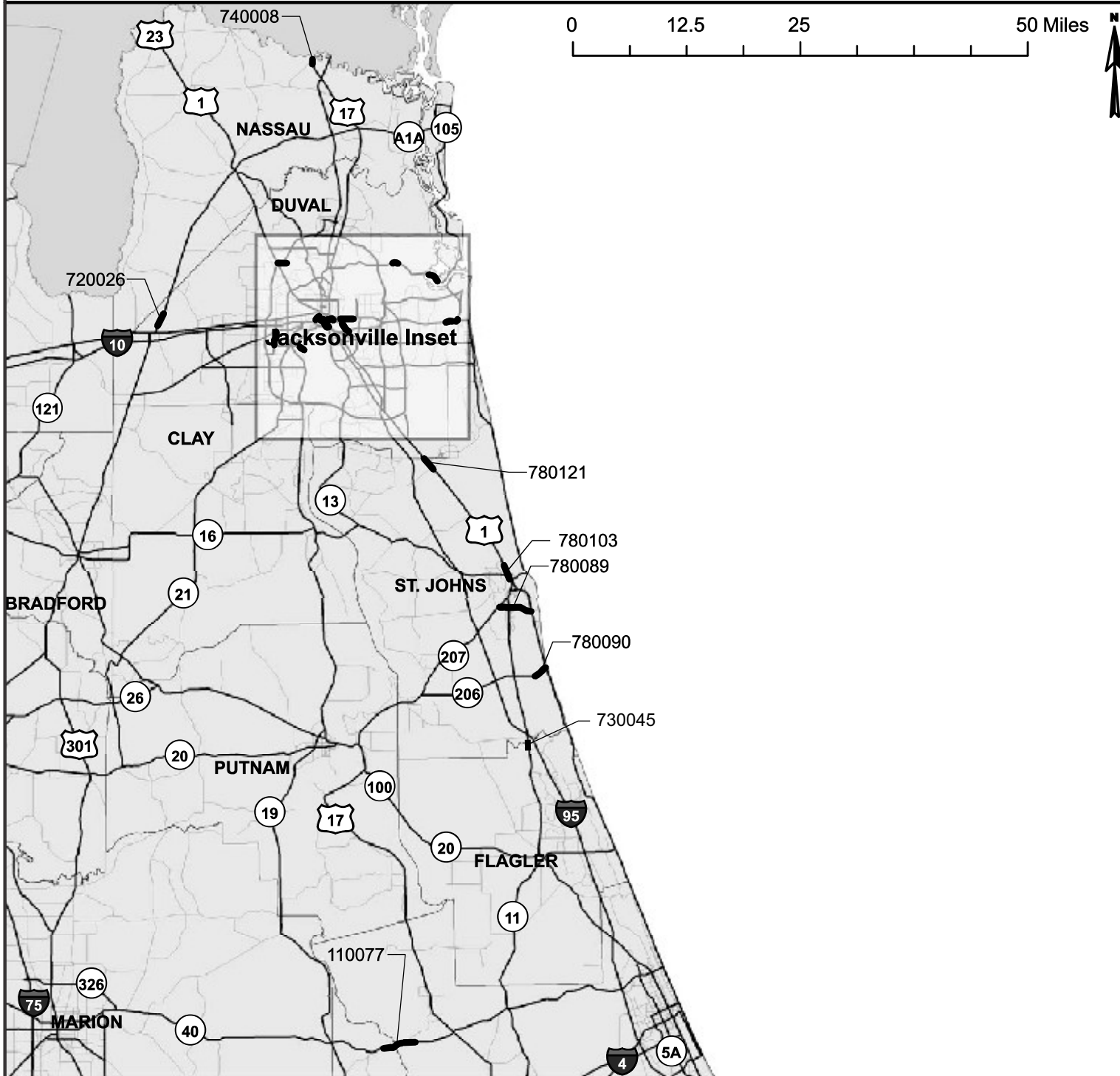
**ONLY STATE OWNED  
BRIDGES SHOWN**

#### LEGEND

-  Route with Restricted Bridge(s)
-  Route without Restricted Bridge(s)
-  Non-State Maintained Road
-  # Restricted Bridge Number



# BRIDGE RESTRICTIONS - June 2021







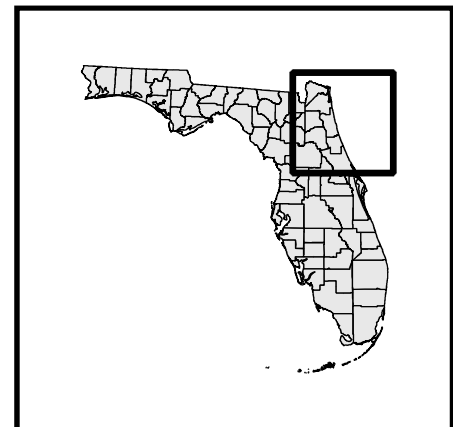
## TTT-2

### Jacksonville

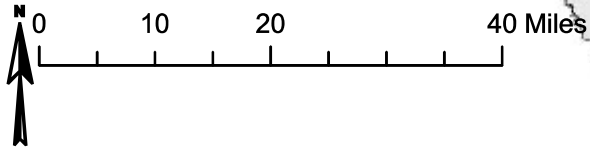
**ONLY STATE OWNED  
BRIDGES SHOWN**

#### LEGEND

-  Route with Restricted Bridge(s)
-  Route without Restricted Bridge(s)
-  Non-State Maintained Road
-  ##### Restricted Bridge Number



# BRIDGE RESTRICTIONS - June 2021







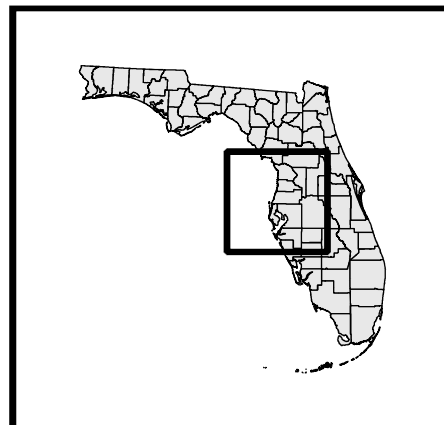
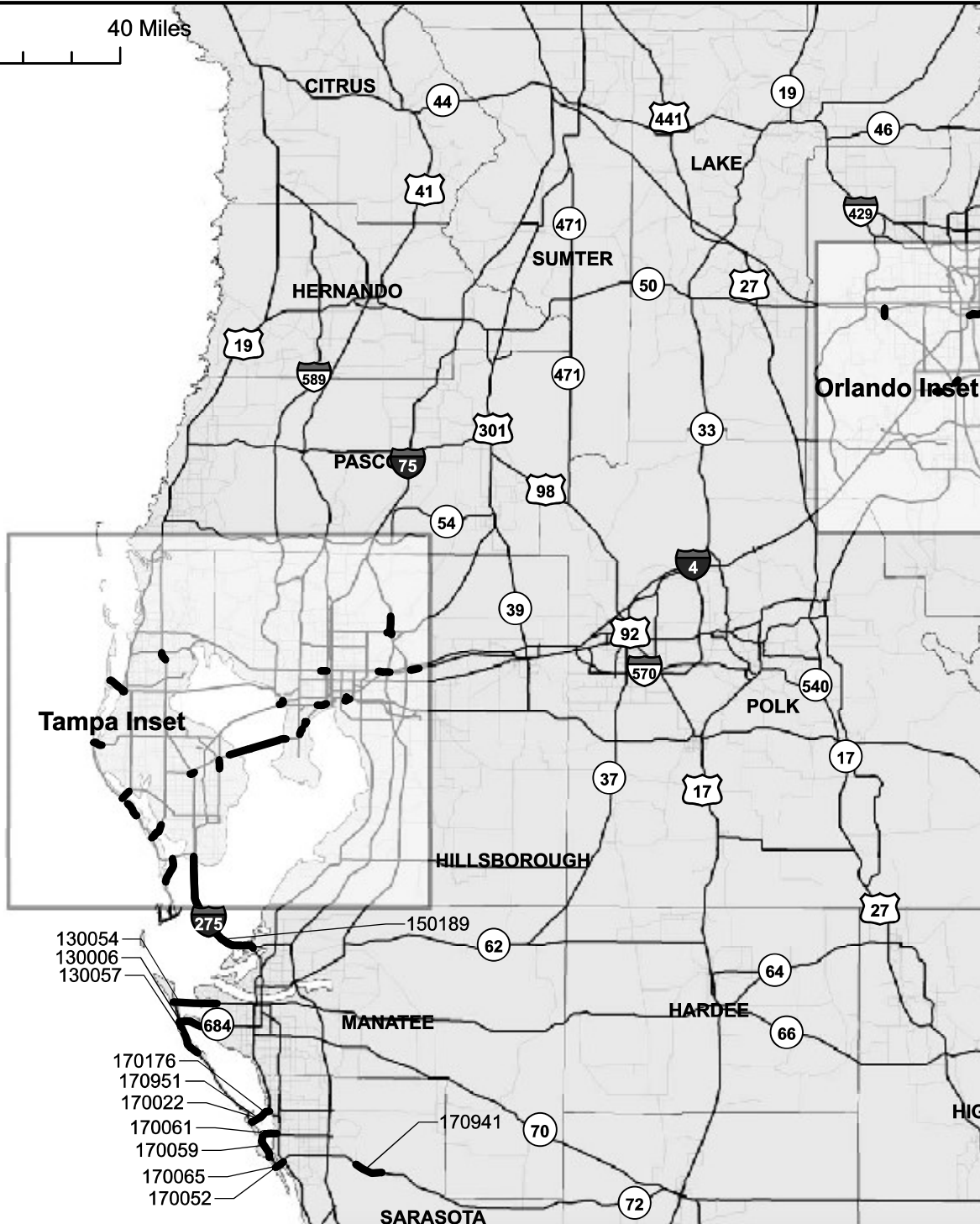
## TTT-2

### Tampa

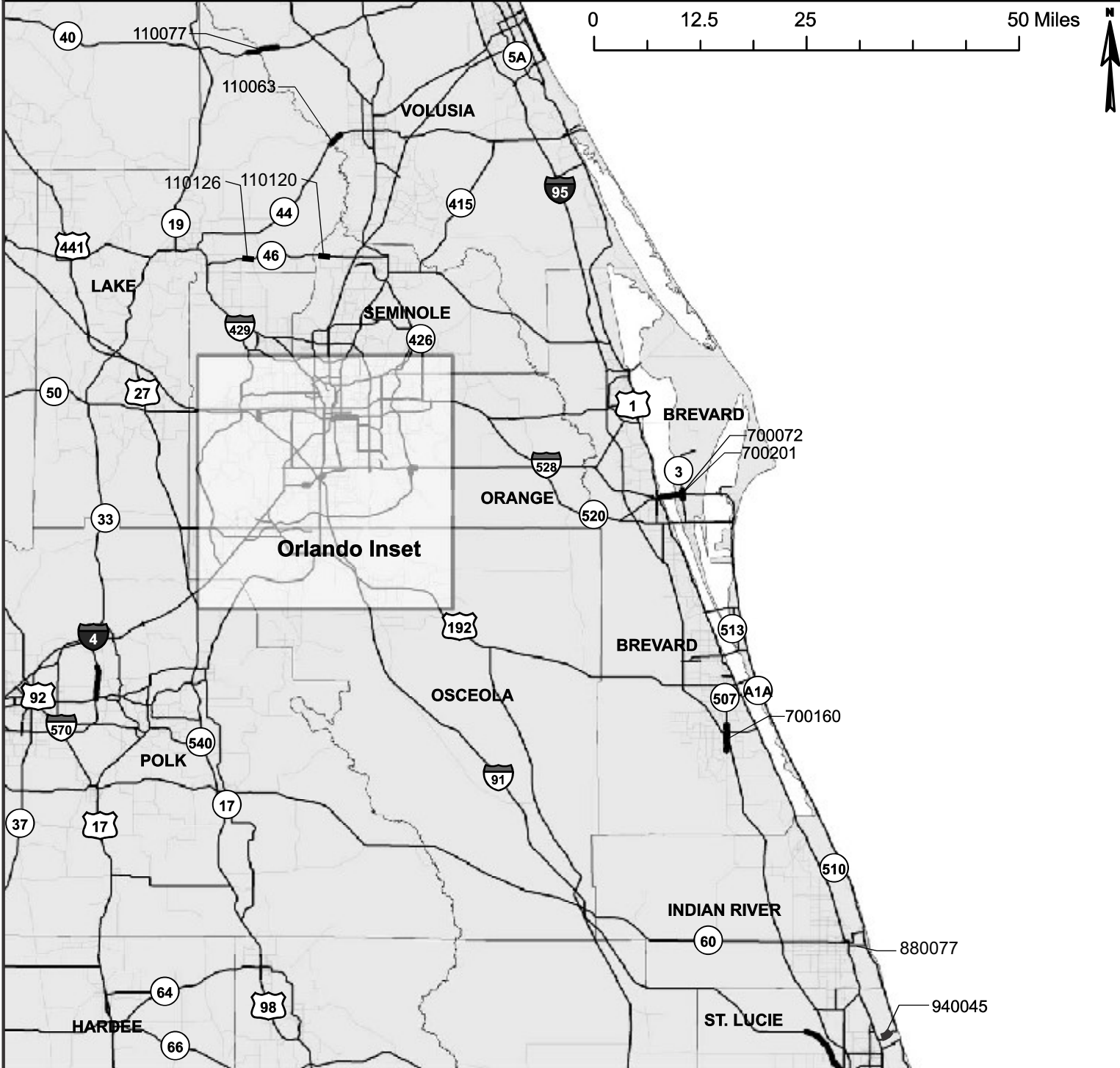
**ONLY STATE OWNED  
BRIDGES SHOWN**

#### LEGEND

-  Route with Restricted Bridge(s)
-  Route without Restricted Bridge(s)
-  Non-State Maintained Road
-  ##### Restricted Bridge Number



# BRIDGE RESTRICTIONS - June 2021







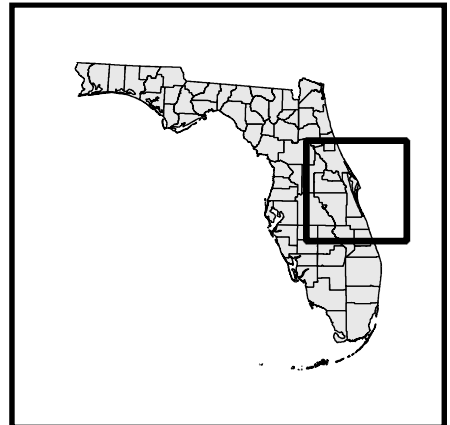
## TTT-2

### Orlando

#### ONLY STATE OWNED BRIDGES SHOWN

#### LEGEND

-  Route with Restricted Bridge(s)
-  Route without Restricted Bridge(s)
-  Non-State Maintained Road
-  ##### Restricted Bridge Number



# BRIDGE RESTRICTIONS - June 2021







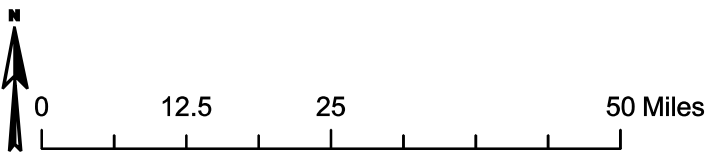
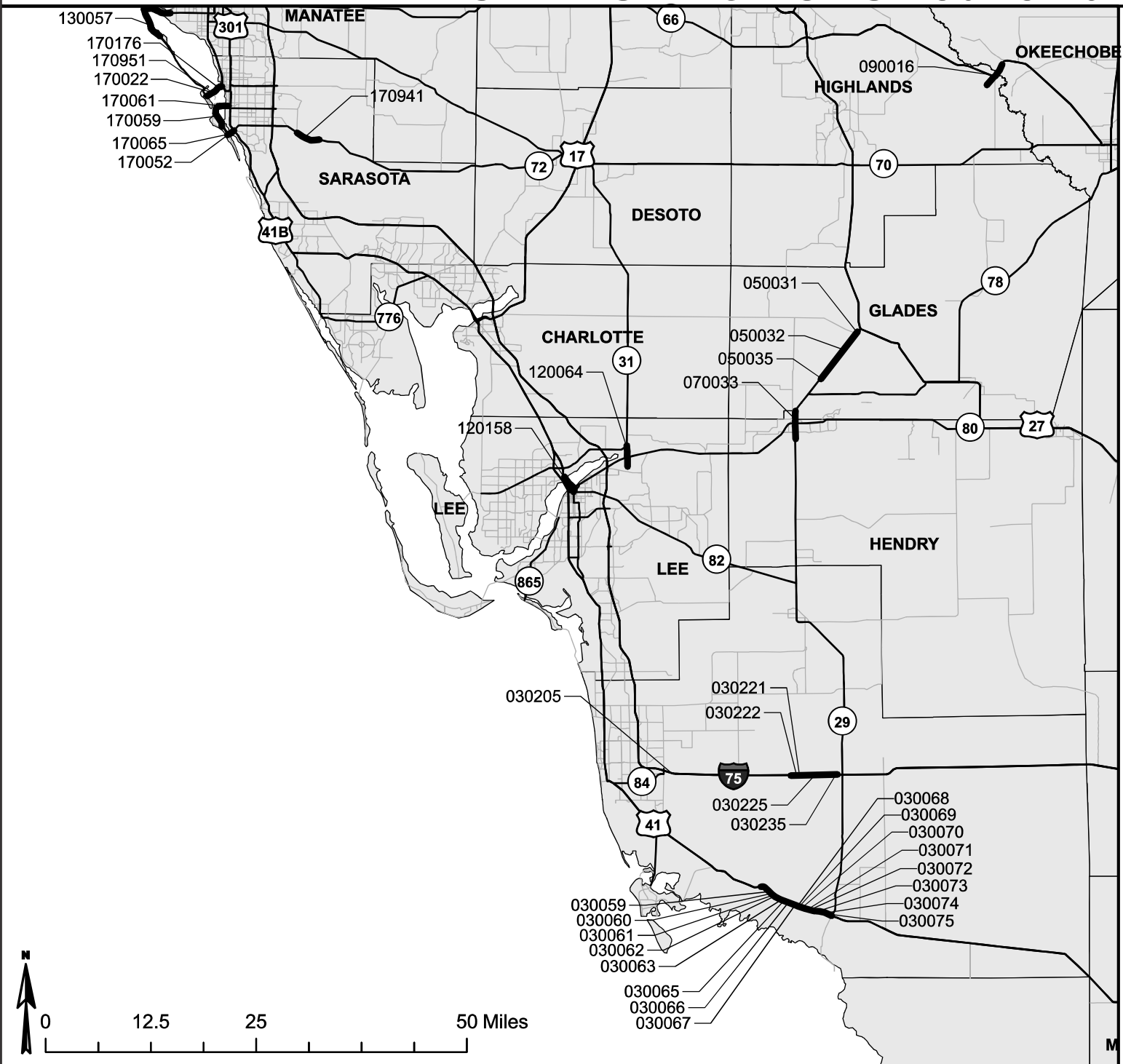
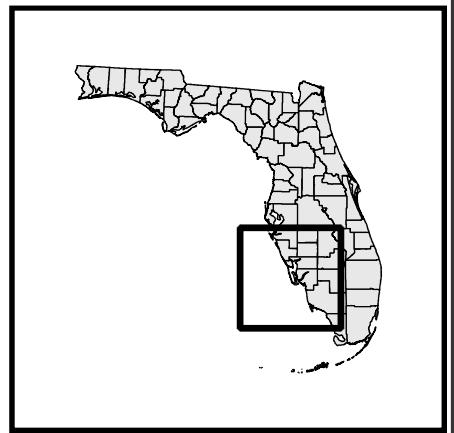
## TTT-2

### Sarasota

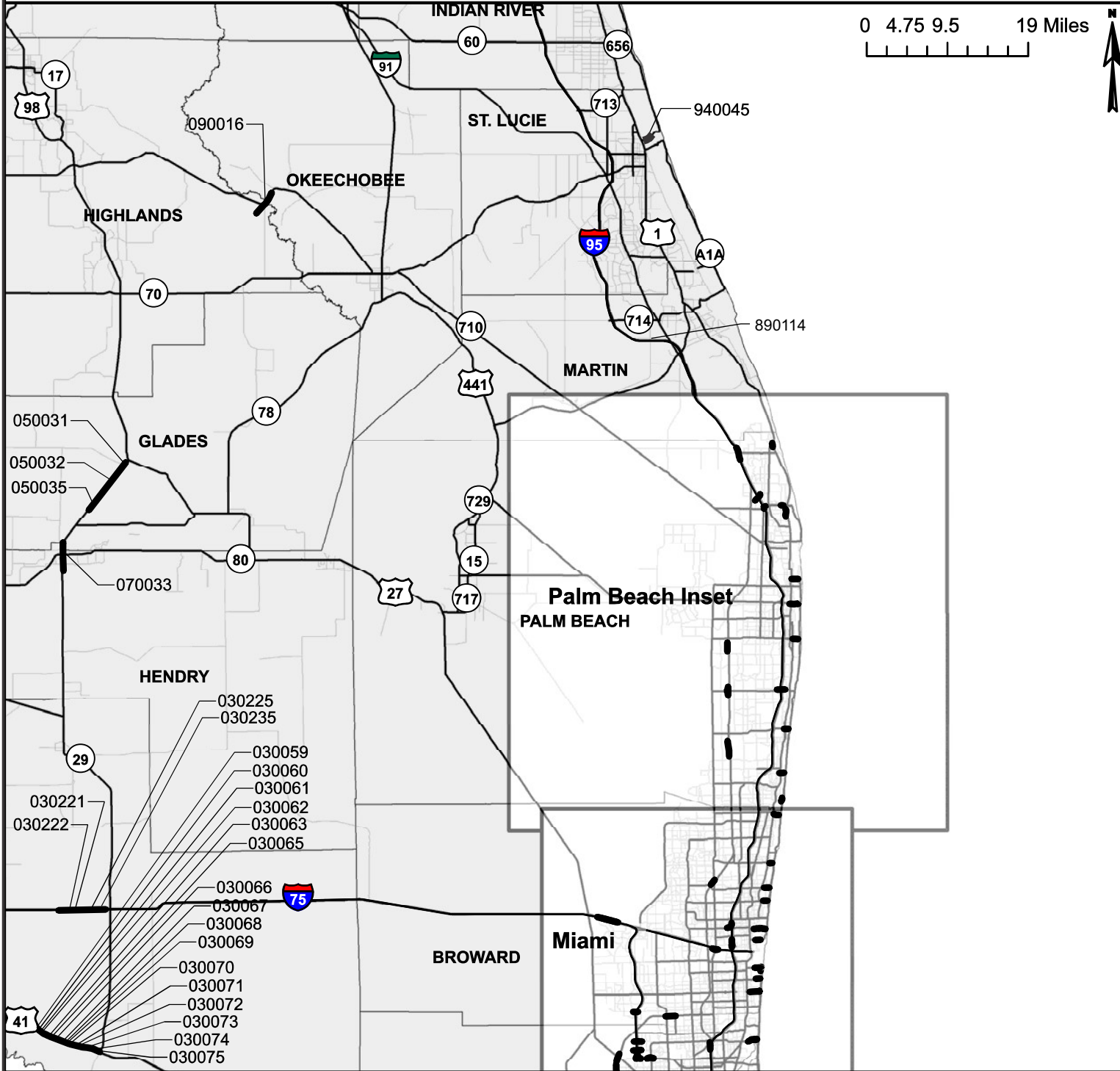
**ONLY STATE OWNED  
BRIDGES SHOWN**

#### LEGEND

-  Route with Restricted Bridge(s)
-  Route without Restricted Bridge(s)
-  Non-State Maintained Road
-  ##### Restricted Bridge Number



# BRIDGE RESTRICTIONS - June 2021







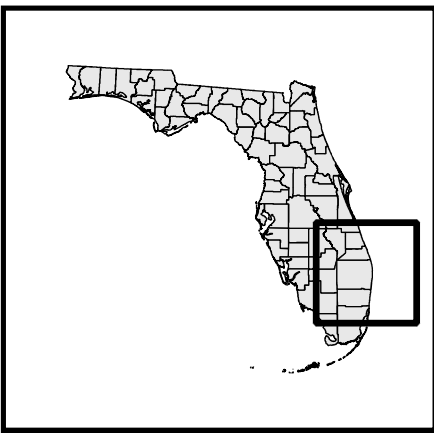
## TTT-2

### Palm Beach

**ONLY STATE OWNED  
BRIDGES SHOWN**

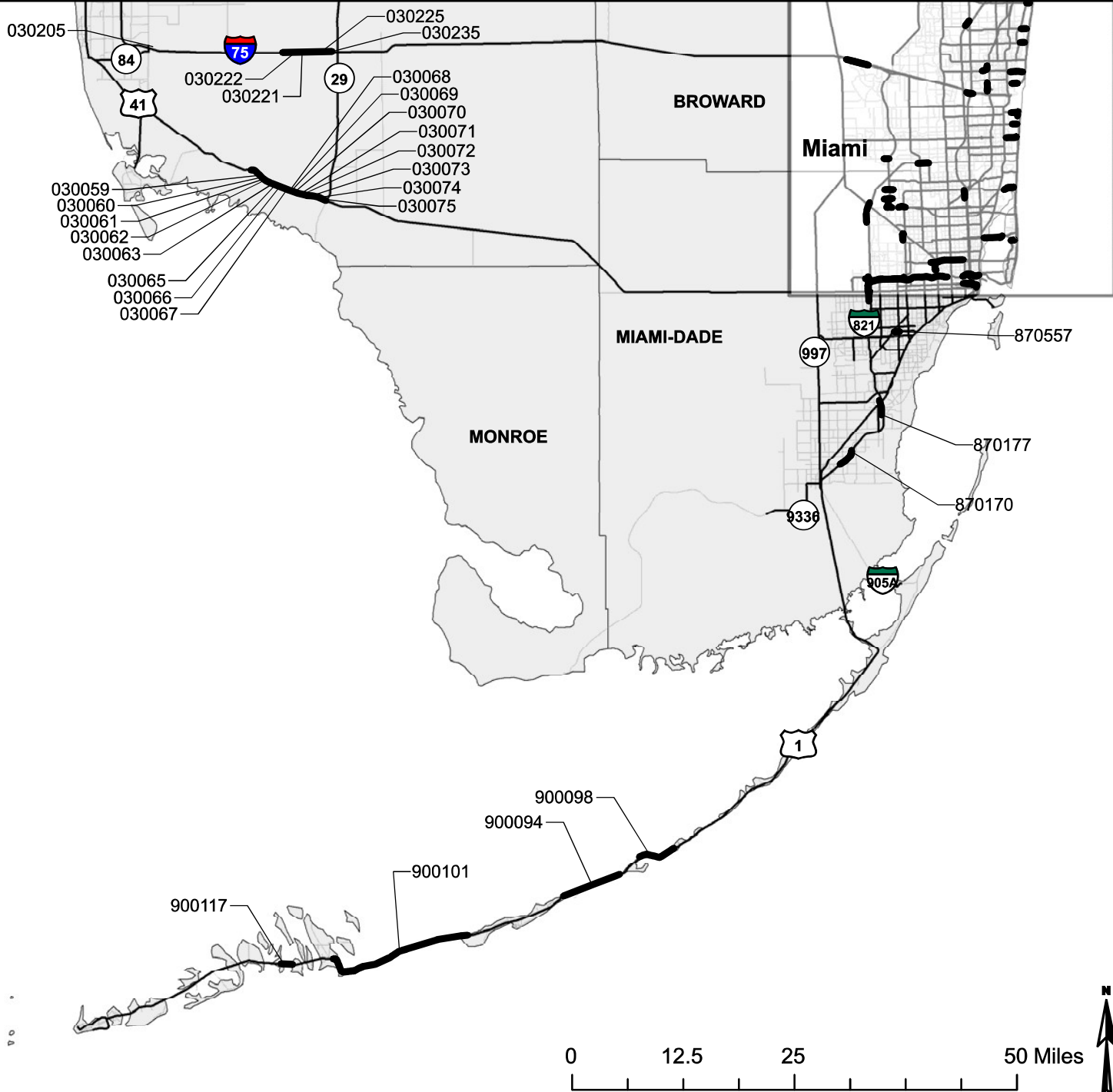
**LEGEND**

-  Route with Restricted Bridge(s)
-  Route without Restricted Bridge(s)
-  Non-State Maintained Road
-  ##### Restricted Bridge Number





# BRIDGE RESTRICTIONS - June 2021







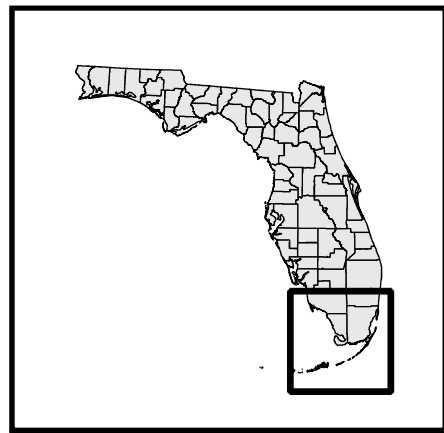
## TTT-2

### Miami/ Keys

**ONLY STATE OWNED  
BRIDGES SHOWN**

**LEGEND**

-  Route with Restricted Bridge(s)
-  Route without Restricted Bridge(s)
-  Non-State Maintained Road
-  ##### Restricted Bridge Number



# BRIDGE RESTRICTIONS - June 2021



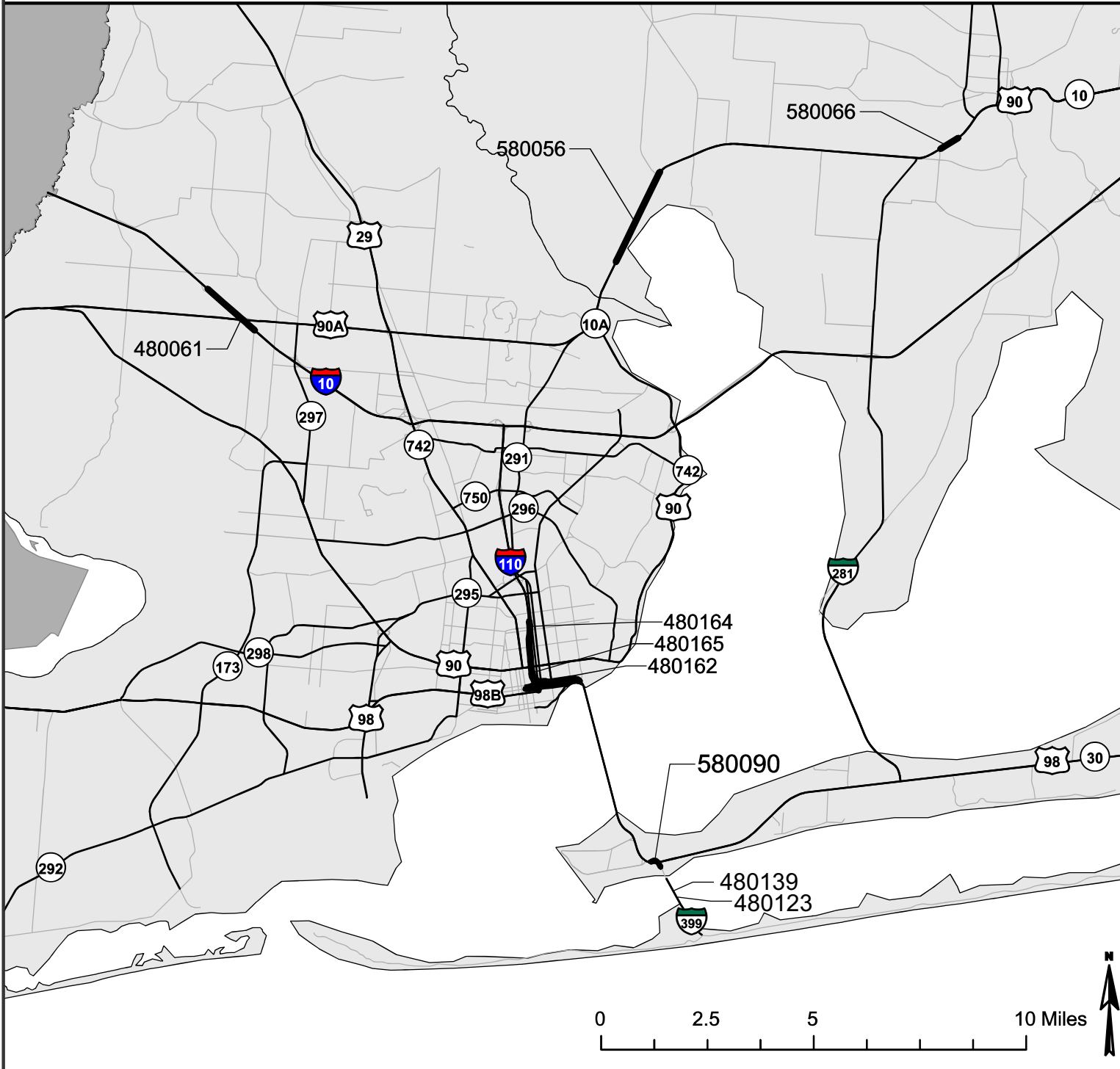
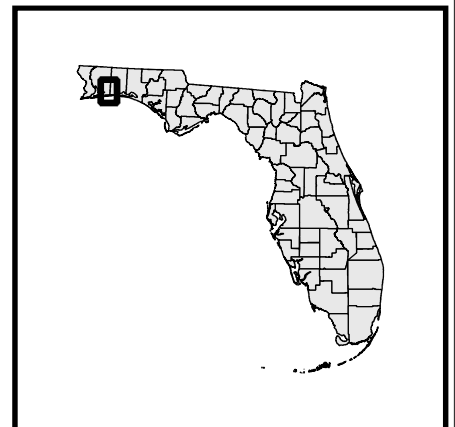
## TTT-2

### Pensacola Inset

#### ONLY STATE OWNED BRIDGES SHOWN

#### LEGEND

- Route with Restricted Bridge(s)
- Route without Restricted Bridge(s)
- Non-State Maintained Road
- ##### Restricted Bridge Number



# BRIDGE RESTRICTIONS - June 2021







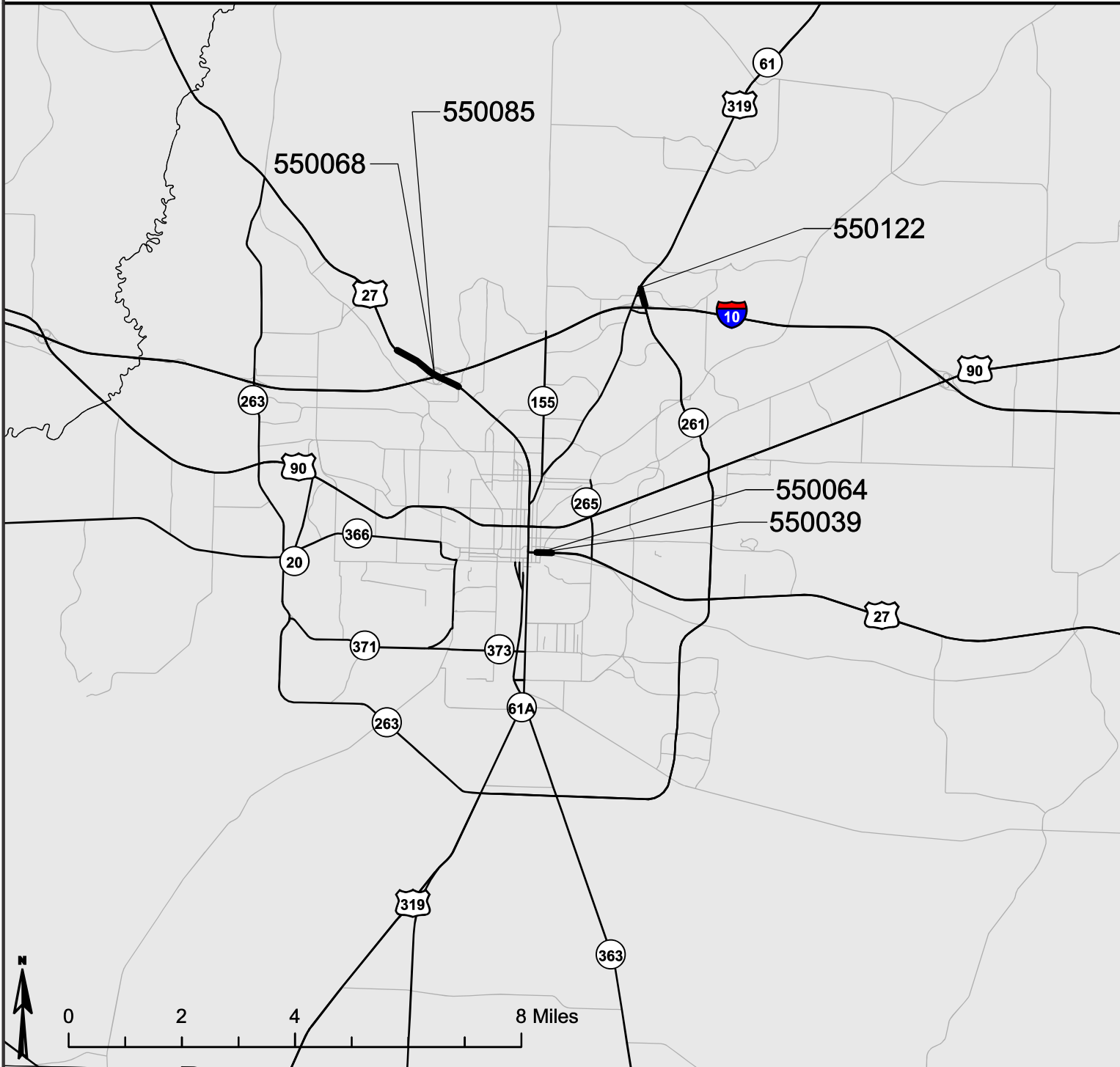
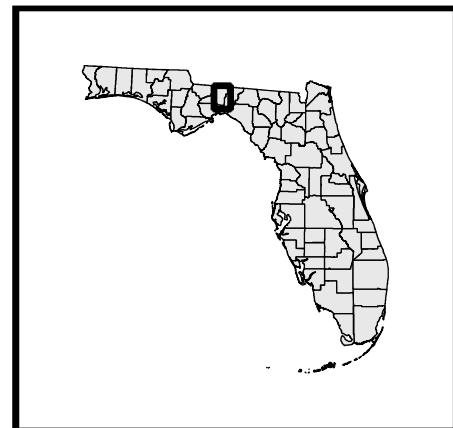
## TTT-2

### Tallahassee Inset

**ONLY STATE OWNED  
BRIDGES SHOWN**

#### LEGEND

-  Route with Restricted Bridge(s)
-  Route without Restricted Bridge(s)
-  Non-State Maintained Road
-  ##### Restricted Bridge Number



# BRIDGE RESTRICTIONS - June 2021







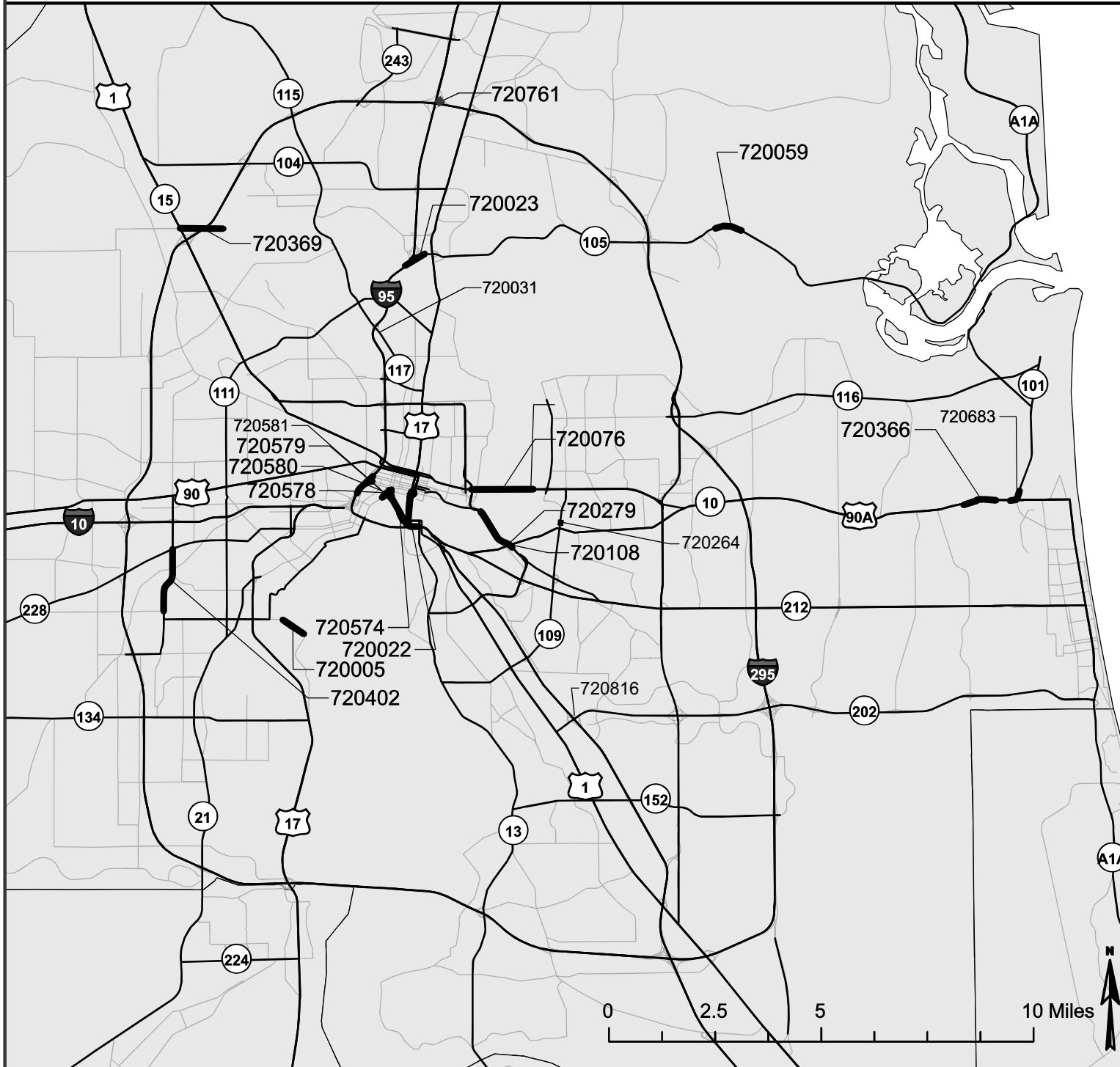
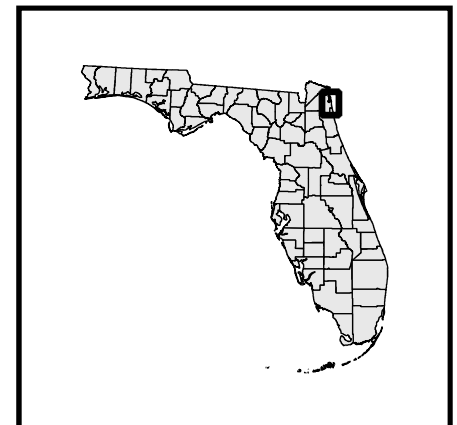
## TTT-2

### Jacksonville Inset

**ONLY STATE OWNED  
BRIDGES SHOWN**

#### LEGEND

-  Route with Restricted Bridge(s)
-  Route without Restricted Bridge(s)
-  Non-State Maintained Road
-  ##### Restricted Bridge Number



# BRIDGE RESTRICTIONS - June 2021







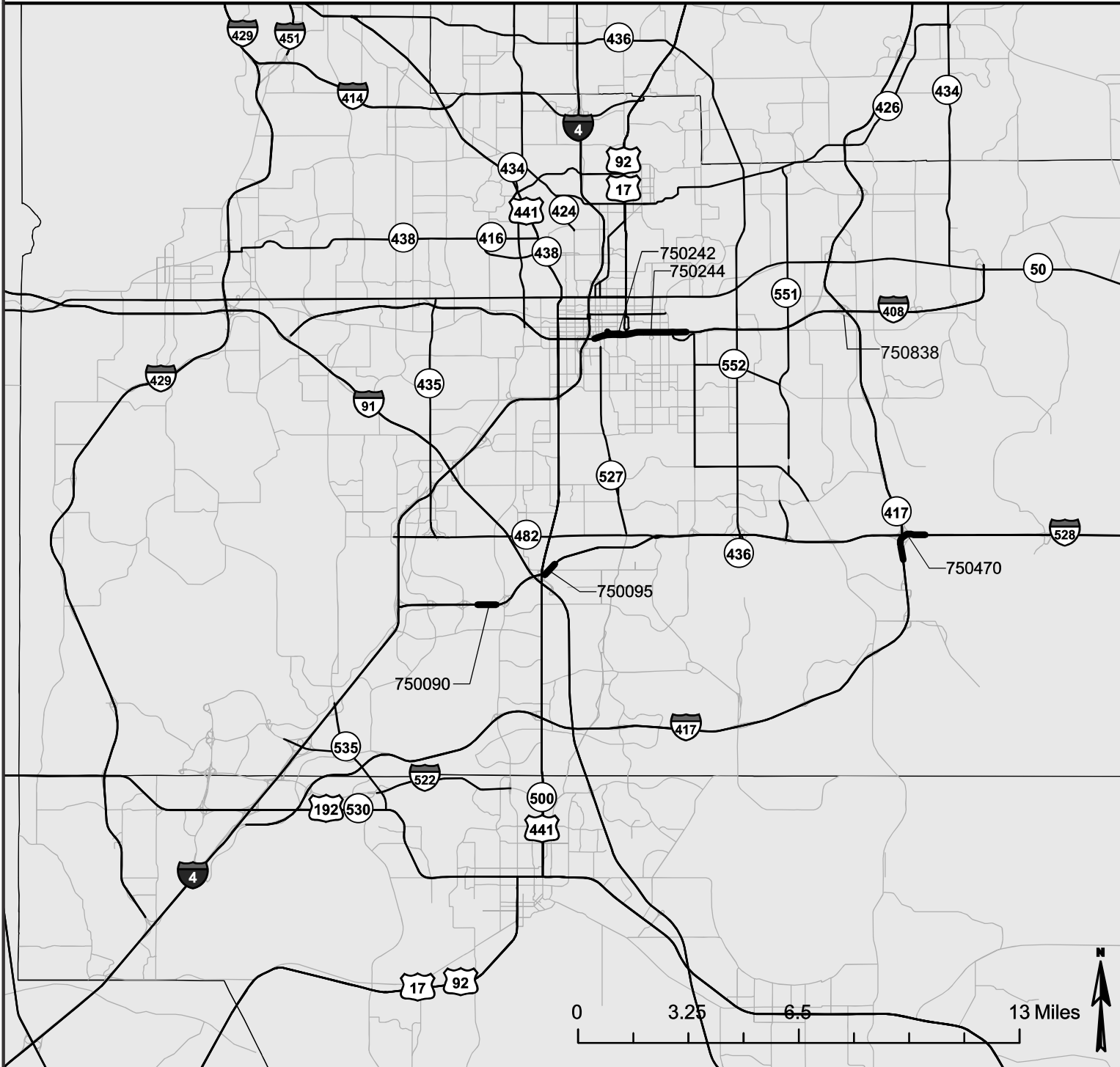
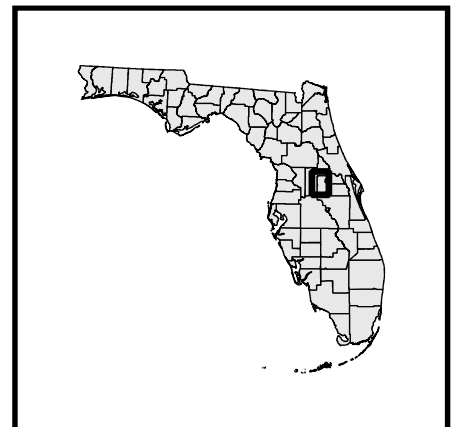
## TTT-2

### Orlando Inset

**ONLY STATE OWNED  
BRIDGES SHOWN**

#### LEGEND

-  Route with Restricted Bridge(s)
-  Route without Restricted Bridge(s)
-  Non-State Maintained Road
-  ##### Restricted Bridge Number



# BRIDGE RESTRICTIONS - June 2021







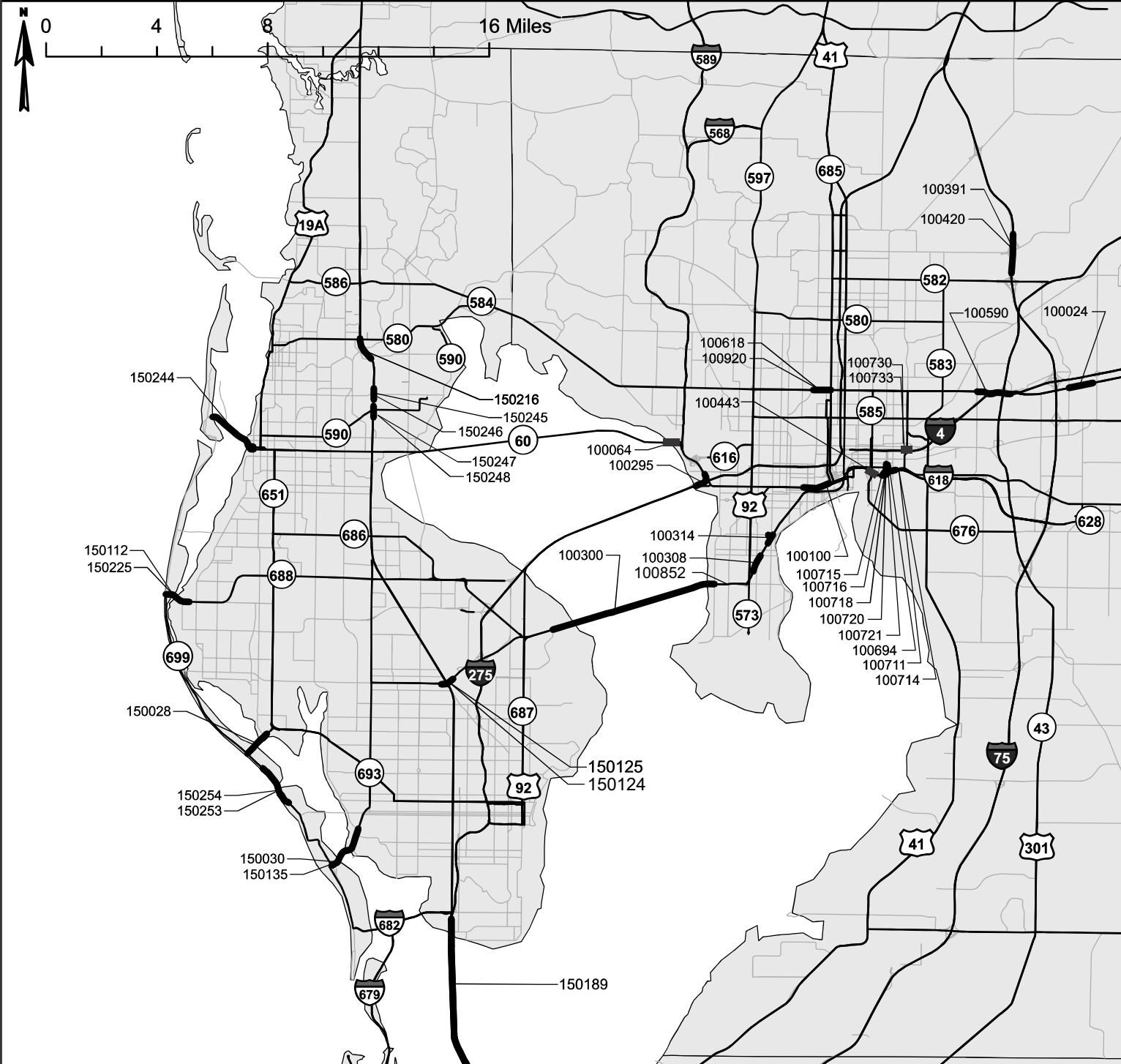
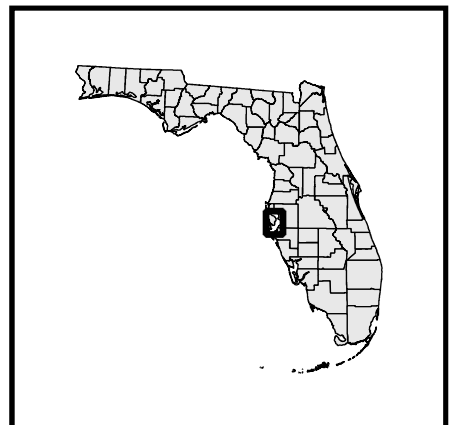
## TTT-2

### Tampa Inset


**ONLY STATE OWNED  
BRIDGES SHOWN**

#### LEGEND

-  Route with Restricted Bridge(s)
-  Route without Restricted Bridge(s)
-  Non-State Maintained Road
-  ##### Restricted Bridge Number



# BRIDGE RESTRICTIONS - June 2021



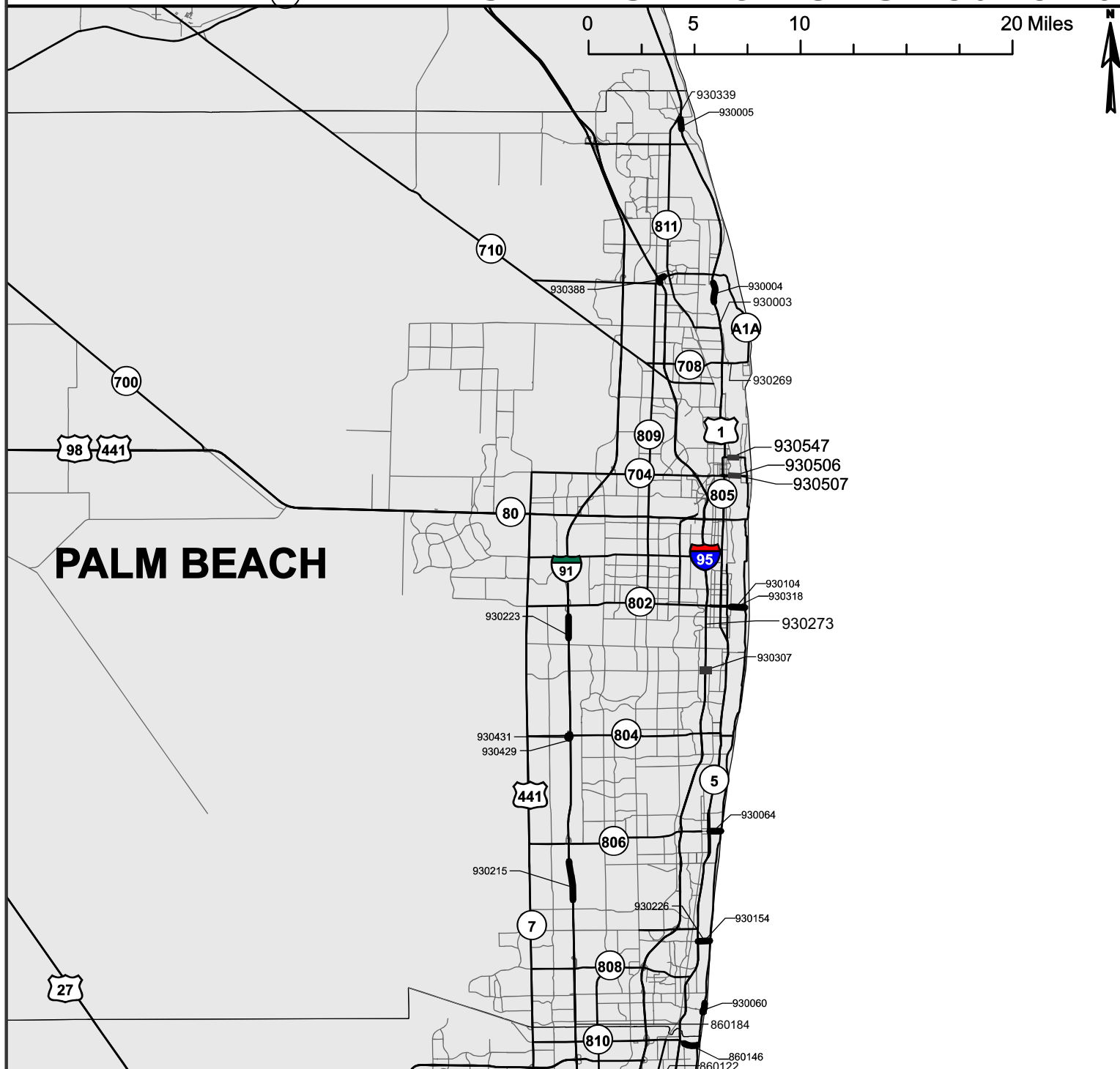
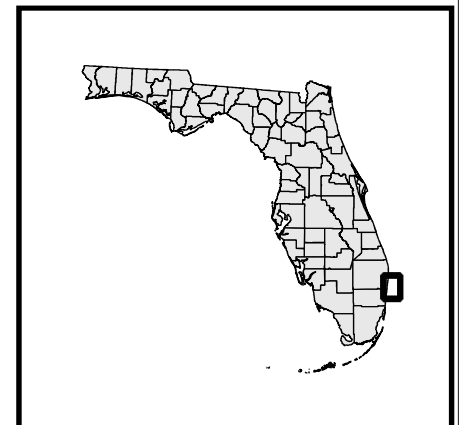
## TTT-2

### Palm Beach Inset

#### ONLY STATE OWNED BRIDGES SHOWN

##### LEGEND

- Route with Restricted Bridge(s)
- Route without Restricted Bridge(s)
- Non-State Maintained Road
- Restricted Bridge Number







## TTT MAP #2 June 2021

Bridge #	Facility Carried	Feature Intersected	Bridge #	Facility Carried	Feature Intersected	Bridge #	Facility Carried	Feature Intersected
030059	US-41 (SR-90)	Canal 059	120158	BUS-41 SB (SR-739)	CALOOSAHATCHEE RIVER	550064	US27 SR20	Franklin Blvd
030060	US-41 (SR-90)	Canal 060	130006	SR-684 (Cortez Rd)	Sarasota Pass	550068	US27 SR63 SB	I10 SR8
030061	US-41 (SR-90)	Canal 061	130054	SR 64	SARASOTA PASS	550085	US27 SR63 NB	I10 SR8
030062	US-41 (SR-90)	Canal 062	130057	SR 789	LONGBOAT KEY PASS	550122	US319 SR261	SR61 Thomasville Rd.
030063	US-41 (SR-90)	Canal 063	150028	SR-666	ICWW	570006	US90 SR10	Shoal River
030065	US-41 (SR-90)	Canal 065	150030	SR 693 COREY AVE	INTRACOASTAL WATERWAY	570082	US98 SR30	East Pass
030066	US-41 (SR-90)	Canal 066	150112	SR 688 WALSINGHAM	INTRACOASTAL WATERWAY	580056	US90 SR10	Simpson River
030067	US-41 (SR-90)	Canal 067	150124	I-275SB to I-375EB	I275NB&ALT-19(5TH AVE N)	580066	US90 SR10	Pond Creek
030068	US-41 (SR-90)	Canal 068	150125	SR-694	US-19 SR-55	580090	SR399	US98 SR30
030069	US-41 (SR-90)	Canal 069	150135	SR 693 (COREY AVE)	INTRACOASTAL WATERWAY	600108	US331 SR83	Choctawhatchee Bay
030070	US-41 (SR-90)	Canal 070	150189	I-275 (SR 93)	TAMPA BAY	610001	US90 SR10	Holmes Creek
030071	US-41 (SR-90)	Canal 071	150216	US-19 SR-55	COUNTRYSIDE BLVD	700072	SR-3	Barge Canal
030072	US-41 (SR-90)	Canal 072	150225	SR688 (WALSINGHAM)	INTRACOASTAL WATERWAY	700160	Babcock St(CR-507)	I-95
030073	US-41 (SR-90)	Canal 073	150244	SR-60	CLEARWATER HARBOR	700201	SR-3	Barge Canal
030074	US-41 (SR-90)	Canal 074	150245	US-19 (SR-55) NB	SUNSET POINT RD.	720005	SR-211	ORTEGA RIVER
030075	US 41 (SR 90)	Canal 075	150246	US-19 (US-55) SB	SUNSET POINT RD.	720022	US-1 (MAIN ST.)	ST. JOHNS RIVER
030205	SANTA BARBARA BLVD	I-75 (SR 93)	150247	US-19 (SR-55) NB	NE COACHMAN RD.	720026	US-301 (SR-200)	CSXRR(ABND)DEEP CRK TRIB
050031	SR-29	TURKEY BRANCH	150248	US-19 (SR-55) SB	NE COACHMAN RD.	720031	SR-117	MONCRIEF CREEK
050032	SR-29	YORK BRANCH	150253	SR 699 SB GULF BLV	BOCA CIEGA BAY	720059	SR-105 (HECKSCHER)	BROWNS CREEK
050035	SR-29	LONE PINE CREEK	150254	SR-699 NB GULF BLV	BOCA CIEGA BAY	720076	SR-10A (MATHEWS)	ST. JOHNS RV. & ALT-US-1
070033	SR 29 (BRIDGE ST)	CALOOSAHATCHEE RIVER	170022	SR-789 NB	COON KEY WATERWAY	720108	US-ALT-1(SR228 WB)	US-90A (SR-10)
090016	US-98 (SR-700)	KISSIMMEE RIVER	170052	SR-72 EB	INTRACOASTAL WATERWAY	720264	SR-109A (CESERY)	ARLINGTON RIVER
100024	US-92 - SR-600	KENNEDY HILL CREEK	170059	SR-758	GRAND CANAL	720279	US-ALT-1(SR228 EB)	US-90A (SR-10)
100064	SR-60	ROCKY POINT CREEK	170061	SR-758	SARASOTA BAY	720366	SERVICE RD.	SAN PABLO RIVER
100100	SR 60 KENNEDY BLVD	HILLSBOROUGH RIVER	170065	SR 72 WB	INTRACOASTAL WATERWAY	720369	TROUT RIVER BLVD.	I-295 (SR-9A)
100295	I-275 NB TO SR60WB	I-275 (SR-93)	170176	SR-789	INTRACOASTAL WATERWAY	720402	SR-103 (LANE AVE.)	CEDAR RIVER
100300	US-92 (SR-600)	OLD TAMPA BAY	170941	SR-72	COW PEN SLOUGH	720574	SR-13 ACOSTA LEG C	VACANT LOT
100308	SR618 SELMON WB	HIMES AVENUE	170951	SR-789 SB	COON KEY WATERWAY	720578	SB ACOSTA N. LEG H	PARKING LOT
100314	SR618 SELMON WB	MACDILL&BAY TO BAY & RR	260118	ALACHUA CO. PIT RD	PARENERS BRANCH	720579	SR-13 ACOSTA LEG J	CSXRR
100391	I-75 SB (SR-93A)	FLETCHER AVE. (CR-582A)	290030	SR-136	SUWANNEE RIVER	720580	NB ACOSTA N. LEG G	RIVERSIDE AVE. & CSXRR
100420	I-75 NB (SR-93A)	FLETCHER AVE. (CR-582A)	320017	SR-6	WITHLACOOCHIE RIVER O/F	720581	SR-13 ACOSTA LEG F	WATER ST.
100443	SR-618 WB	US41B (22ND ST) & CSX RR	340003	SR-24	NUMBER THREE CHANNEL	720683	SR-10 EB TO A1A NB	SR-10
100590	92EB TO I-4EB&301	I-4 (SR-400)	350030	SR-6	WITHLACOOCHIE RIVER O/F	720761	I-95 SB Rmp I-295E	I-95 / I-295
100618	US-92 (SR-600) WB	HILLSBOROUGH RIVER	370013	HOGAN RD	I-10 (SR-8)	720816	I-95 SB Ramp	I-95/SR-202 WB
100694	XTOWN (SR-618) WB	CSX RAILROAD AND 26TH ST	460019	US98 SR30	St. Andrews Bay (ICWW)	730045	US-1 NB	Pellicer Creek
100711	I-4 WB to 22 St SB	CSX RR, SR-618 & SR-60	460020	SR390	Mill Bayou	740008	US-17 (SR-5)	ST. MARY'S RIVER
100714	XTOWN (SR-618) WB	RAMP E AND CSX RAILROAD	460051	SR388	Crooked Creek	750242	SR-408	Summerlin Avenue
100715	NB 22 ST to EB I-4	CSX RR, SR-618 & SR-60	460112	US98 SR30	St. Andrews Bay	750244	SR-408	Bumby Ave
100716	I-4 WB to SR618 WB	CSX RR & SR-60	460113	US98 SR30	St. Andrews Bay	750470	SR-417 Ramp C	SR-417/SR-528
100718	RAMP K	CSX RR & SR-60	480061	I10 SR8	US90A SR10	750838	Ramp D1	Ramp E
100720	RAMPS E & K	CSX RAILROAD	480123	CR399(BOB SIKES)SB	Santa Rosa Sound	780089	SR-312 EB	MATANZAS RIVER
100721	SR618 WB to I-4 WB	CSX RR, SR 60, & 34TH ST	480139	CR399(BOB SIKES)NB	Santa Rosa Sound	780090	SR-206 CRESCENT	MATANZAS RIVER IWW
100730	RAMP B	RAMP E & I-4 EB	480162	I 110 SR 8A	Street only	780103	US-1 (SR-5)	OYSTER CREEK
100733	I-4 On Ramp	I-4 (SR-400) EB	480164	I110 SR8A	I110 & City Streets	780121	US-1 SB (SR-5)	US-1 (SR-5) & Durbin Crk
100852	I-75 NB RAMP B-3	SR-60	480165	I110 SR8A	City Streets & RR	860018	Las Olas Boulevard	Intracoastal Waterway
100920	US 92 SR 600 EB	HILLSBOROUGH RIVER	490018	SR65	Graham Creek	860038	Davie Blvd.	South Fork of New River
110063	SR-44	St. Johns River	490031	US98 SR30	Apalachicola River	860043	SR-822 (Sheridan)	Intracoastal Waterway
110077	SR-40	St. Johns River	500092	CR270A	I10 SR8	860122	NE 48 Street	I-95 (SR-9)
110120	Wekiva Pkwy SR	Wekiva River	530005	US90 SR10	Chipola River	860144	Commercial Blvd.	Intracoastal Waterway
110126	SR 453	FCEN	530085	New Hope Road	I10 SR8	860146	Hillsboro Blvd.	Intracoastal Waterway
120064	SR 31	CALOOSAHATCHEE RIVER	550039	US27 SR20	Franklin Blvd	860157	Atlantic Blvd.	Intracoastal Waterway

## TTT MAP #2 June 2021

Bridge #	Facility Carried	Feature Intersected	Bridge #	Facility Carried	Feature Intersected	Bridge #	Facility Carried	Feature Intersected
860184	SR91 TPK N/S 73.05	HILLSBORO CANAL	870731	SR-9 (NW 27 Ave)NB	Miami River			
860341	ROYAL PALM BLVD.	I-75 (SR-93)	870759	Brickell Ave.	Miami River			
860425	I-595 EB (SR-862)	EB SR-84	870915	1-75 Rmp (SB) 39.0	I-75 SB/Turnpike Heft SB			
860468	IS95WB RMP to TPK	SR 84 EXIT RAMP TO SR 7	870916	I-75 Rmp (NB) 39.0	I-75 SB/Turnpike Heft SB			
860516	SB 869 TO SB I-75	I75 connectors&EB SR-84	870977	US27 TO SR-826 SB	US27, SR-826& S RIVER DR			
860598	EB 842 to NB 95	SR-842 (Broward Blvd)	871042	NB SR 826 Flyover	SR 836			
860601	SB I-95 to PNR	SB I-95(SR-9) SR-842, RR	871046	Ramp	SR-826			
860920	Dania Bch. Blvd.	Intracoastal Waterway	871050	SB SR 826 Off-ramp	SR-836			
860941	Oakland Park Blvd.	Intracoastal Waterway	871110	SR821 RMP to I75SB	I-75/I-75 Express Lanes			
870055	COMP SR-112	INDIAN CREEK CANAL	880077	SR-656 (17th St.)	Intracoastal Waterway			
870074	COMP SR-7	BISCAYNE CANAL C-8	890114	CR 76A	I-95 (SR 9)			
870082	NE 79 St. WB	Intracoastal Waterway	900094	US 1 (SR 5)	LONG KEY CHANNEL			
870085	SR-934 WB	Intracoastal Waterway	900098	US 1 (SR 5)	CHANNEL #5			
870111	SR 112 WB	NW 17th Avenue	900101	US 1 (SR 5)	MOSER CHANNEL			
870137	SR 836 WB	NW 45th Avenue	900117	US 1 (SR 5)	NILES CHANNEL			
870138	WB SR 836	SR 953 (LeJeune Rd)	930003	US-1 (SR-5)	Earman River (C-17)			
870140	SR 836 WB	NW 34th Avenue	930004	US-1 (SR-5)	Intracoastal Waterway			
870141	SR 836 WB	NW 29th Avenue	930005	US-1 (SR-5)	Intracoastal Waterway			
870150	SR 836 WB	NW 10th Ave and NW 14 St	930060	A1A	Boca Inlet			
870170	SR821 SB HEFT 5.21	SW 288 ST BISCAYNE DR	930064	Atlantic Avenue	Intracoastal Waterway			
870177	SR821 SB HEFT 11.2	OLD CUTLER RD	930104	WB SR 802 Lake Ave	Intracoastal Waterway			
870222	SR821 HEFT SB 33.5	NW 114ST MAULE ACCESS RD	930154	WB Spanish River	Intracoastal Waterway			
870237	SR 112 WB	US27/SR 948/MIAMI CANAL	930215	SR 91 TPK 79.75	LATERAL CANAL #38			
870266	SR 112 EB	NW 17th Avenue	930223	SR91 N/S TPK 92.1	LATERAL CANAL #38			
870290	SR 836 EB	NW 45th Avenue	930226	EB Spanish Rvr Bvd	Intracoastal Waterway			
870293	SR 836 EB	NW 34th Avenue	930269	SR-A1A	Intracoastal Waterway			
870301	I-195 (SR-112)	INTRACOASTAL WATERWAY	930273	I 95 SR 9	12th Avenue South			
870347	I-95 SB (870446)	NW 151 ST	930318	EB SR 802 Lake Ave	Intracoastal Waterway			
870349	I-95 NB to TPX	I-95 SB	930339	SR-811 (Alt A-1-A)	Loxahatchee River			
870363	I-95 TO SR-836 WB	NW 7TH AVE & SALRR	930388	SR786 WB to SB I95	SR786 I95 Ramps			
870364	I-95NB TO SR836WB	NW 14 ST I-395 I-95	930429	SR91 NB TPK 86.69	CANAL E-2-E(BOYN BC INT)			
870422	SR821 HEFT NB 33.5	NW 114ST MAULE ACCESS RD	930506	W/B S.R. 704	Intracoastal Waterway			
870425	SR821 HEFT NB 35.2	SR 25 & MIAMI CANAL	930507	E/B S.R. 704	Intracoastal Waterway			
870446	I-95 NB (870347)	NW 151ST ST.	930547	SR A1A	Lake Worth Lagoon			
870455	I-95 NB (870358)	NW 17TH ST	940045	SR-A1A	Intracoastal Waterway			
870456	SR 836 EB	SR 7/I-95 Main and Ramps						
870475	US1 TO I95 NB	SE 1ST AVE TO NW 2ND ST						
870521	SR 878 (RAMP)	NB & SB SR-874						
870535	SR 836 WB	SR 985 (NW 107th Avenue)						
870551	SR-934 EB	East Biscayne Bay						
870552	SR 836 EB	NW 29th Avenue						
870554	NE 79 St. EB	Intracoastal Waterway						
870557	SR 878	SR 973 (SW 87th Avenue)						
870576	SR854 WB (870577)	SCL R/R						
870592	SR-826 WB	Intracoastal Waterway						
870593	SR-826 EB	Intracoastal Waterway						
870602	SR821 RMP TO I-75NB	SR-821/I-75						
870604	RAMP TO NW 138TH	I-75						
870605	NW 92ND AVE. RAMP	I-75/I-75 EXPRESS LANES						
870613	63 St.	Indian Creek Canal						
870646	I-75 SB	SR-826						